
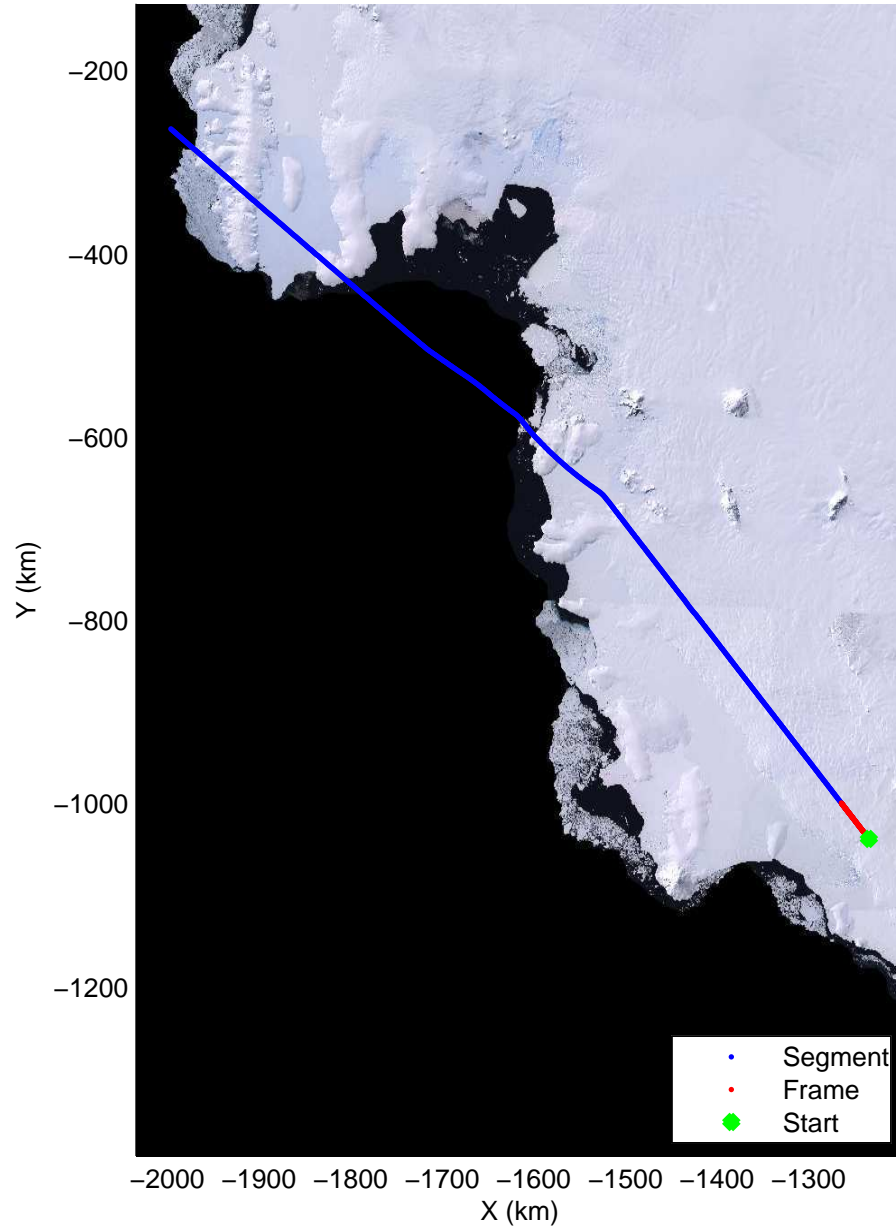




Land Ice Hull-Land 04
20141102_17_001
Polar Stereograph -71N/0E

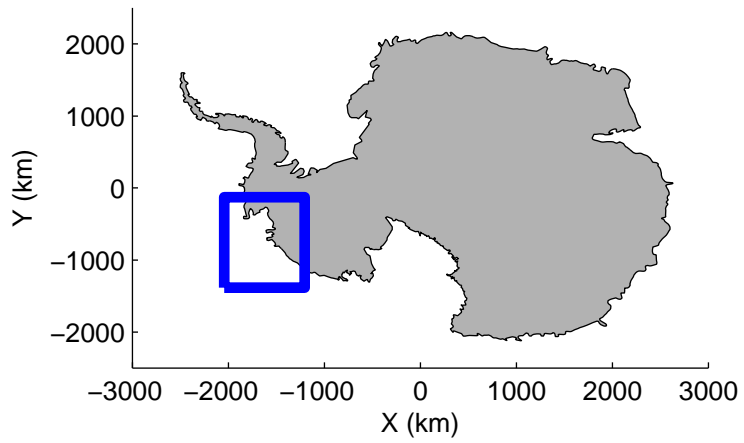


mcords3 2014_Antarctica_DC8: "Land Ice Hull-Land 04" 20141102_17_001: 18:48:59.3 to 18:52:30.8 GPS

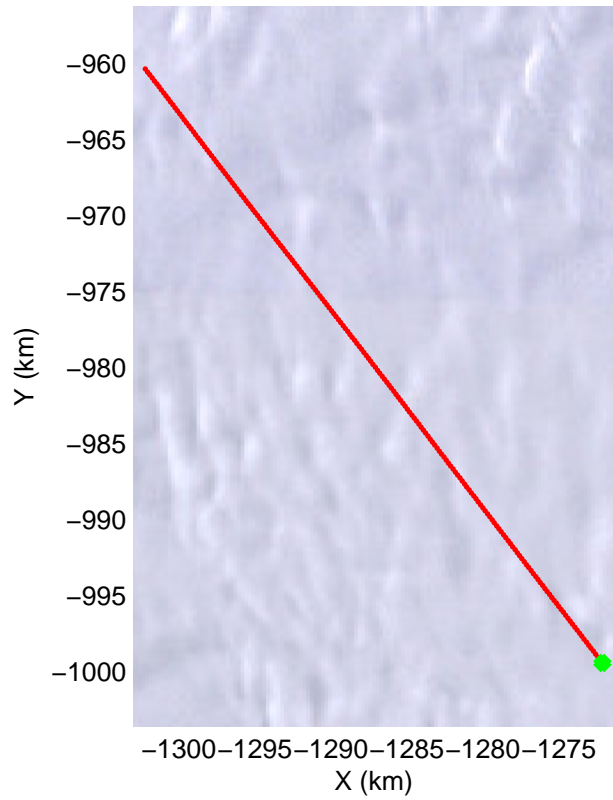
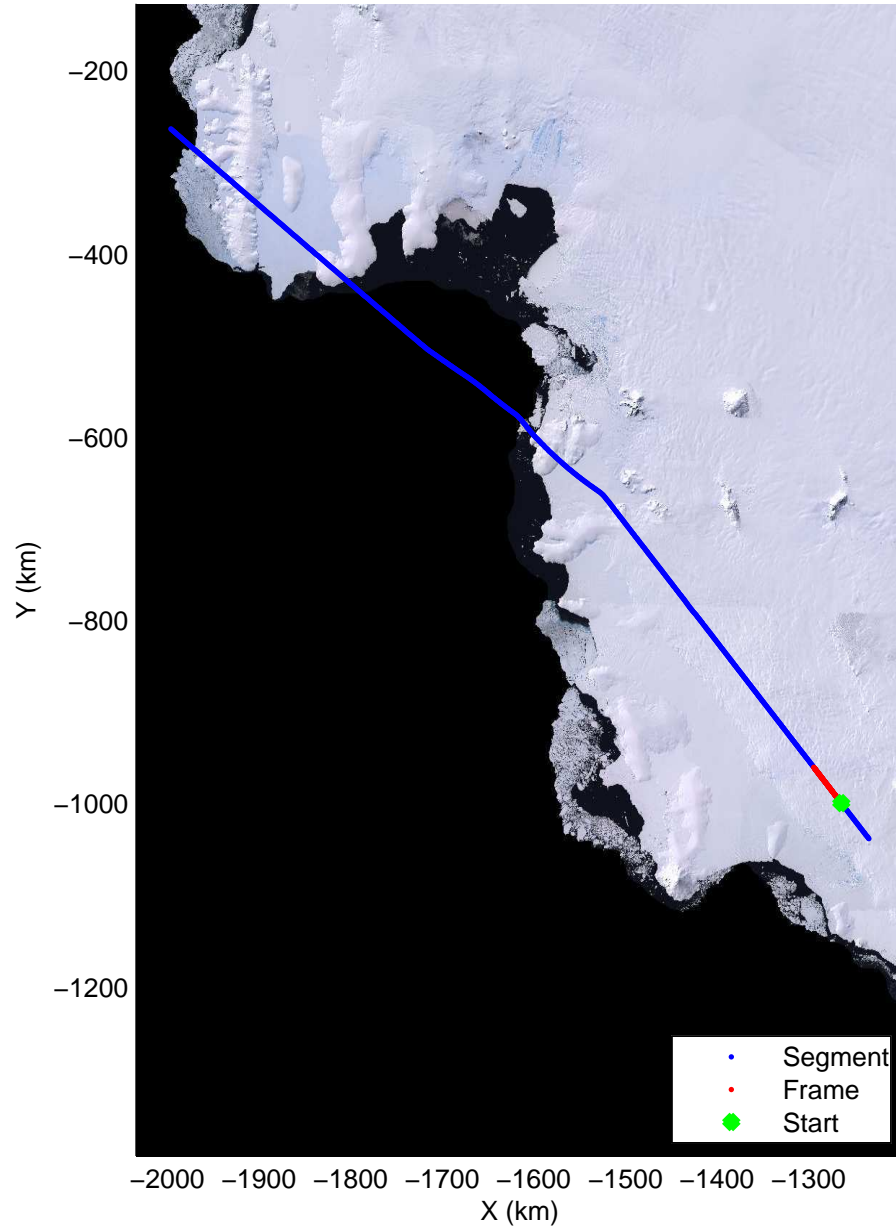


mcords3 2014_Antarctica_DC8: "Land Ice Hull-Land 04" 20141102_17_001: 18:48:59.3 to 18:52:30.8 GPS






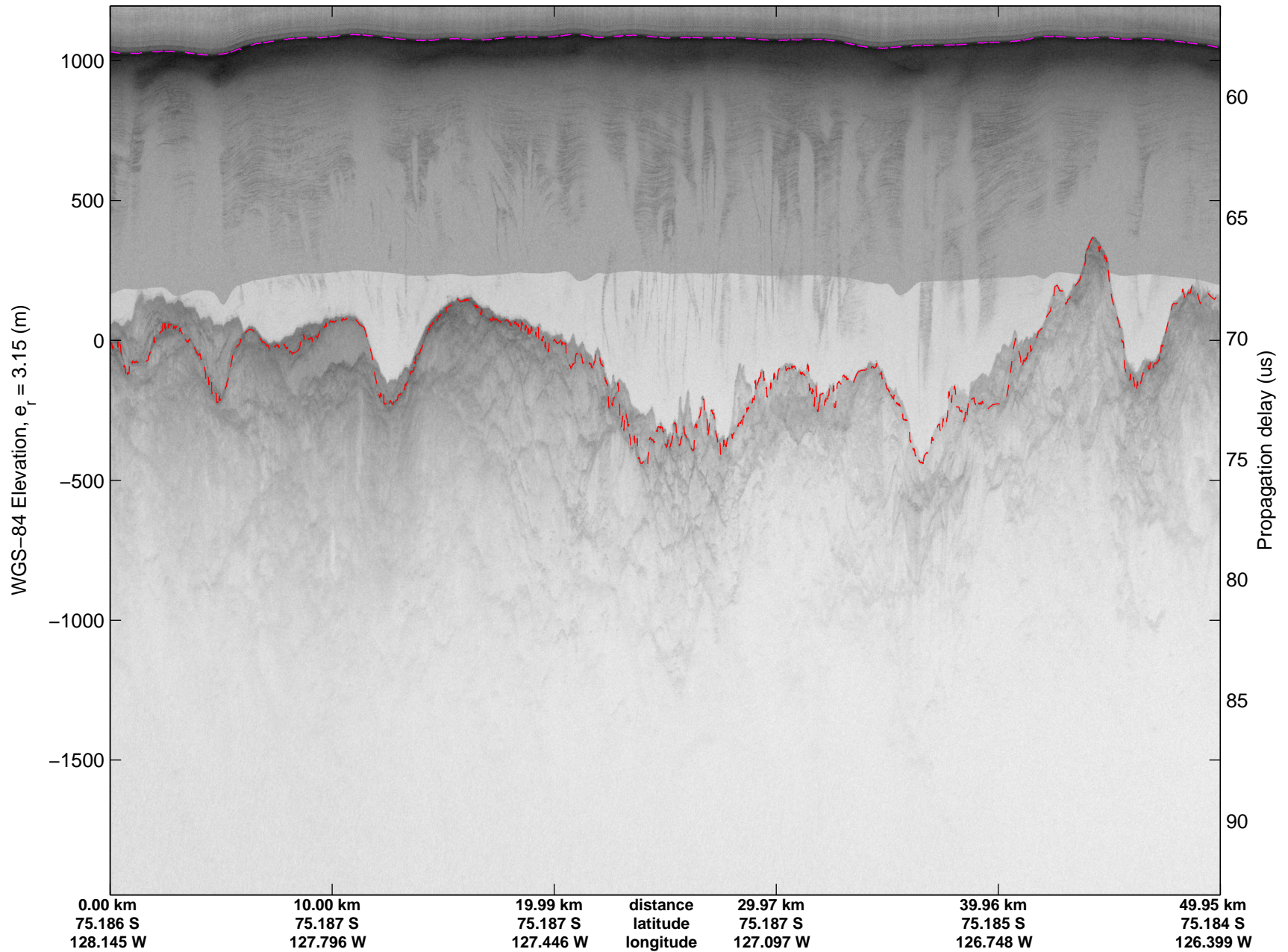
Land Ice Hull-Land 04
20141102_17_002
Polar Stereograph -71N/0E

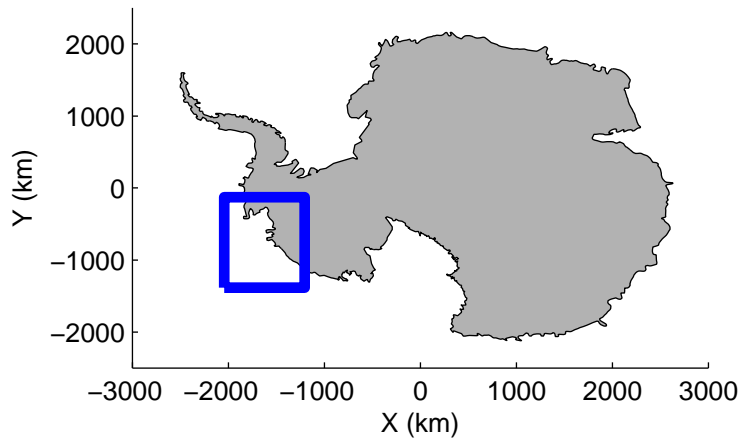


mcords3 2014_Antarctica_DC8: "Land Ice Hull-Land 04" 20141102_17_002: 18:52:31.0 to 18:56:03.4 GPS

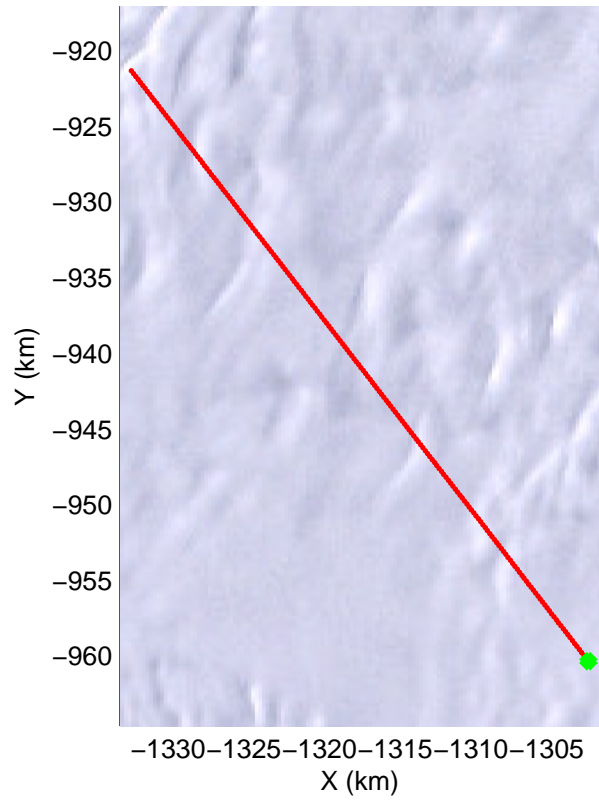
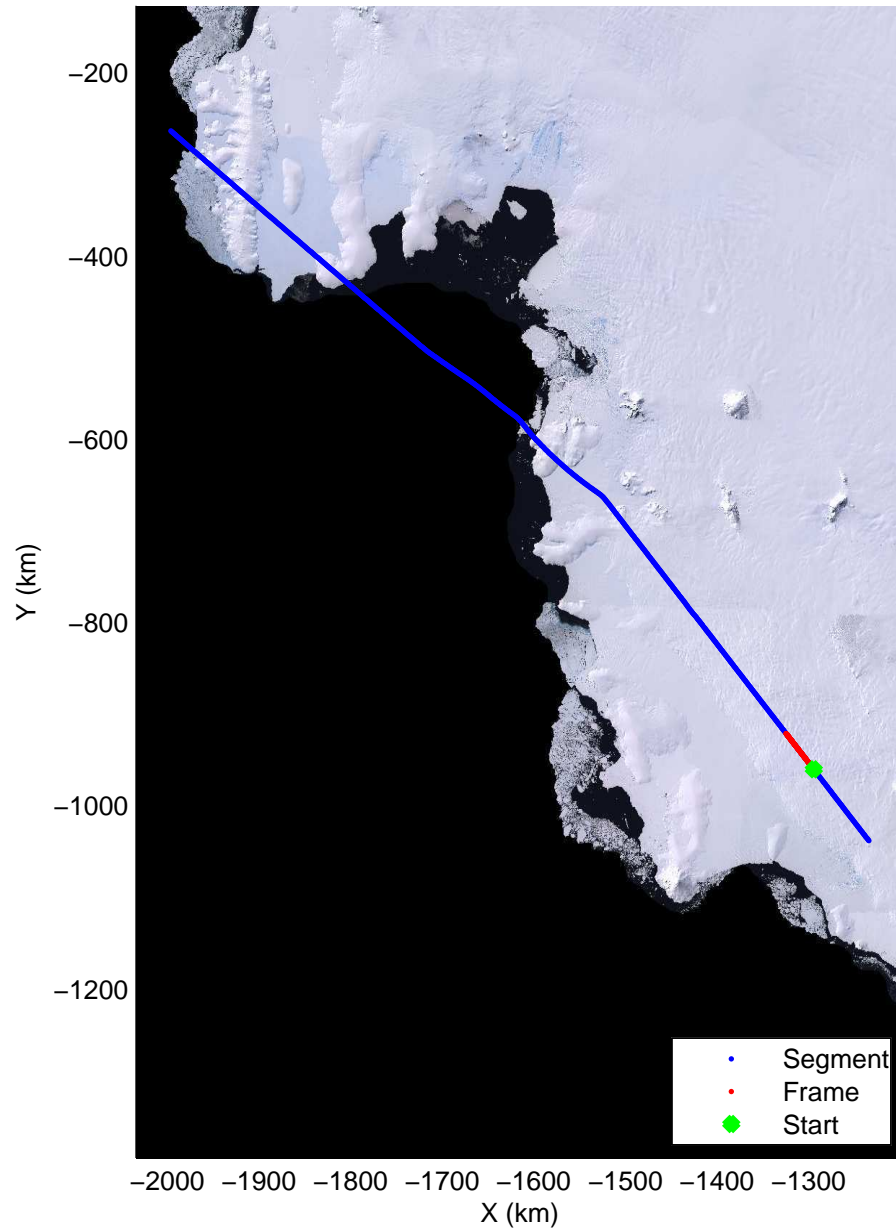


mcords3 2014_Antarctica_DC8: "Land Ice Hull-Land 04" 20141102_17_002: 18:52:31.0 to 18:56:03.4 GPS






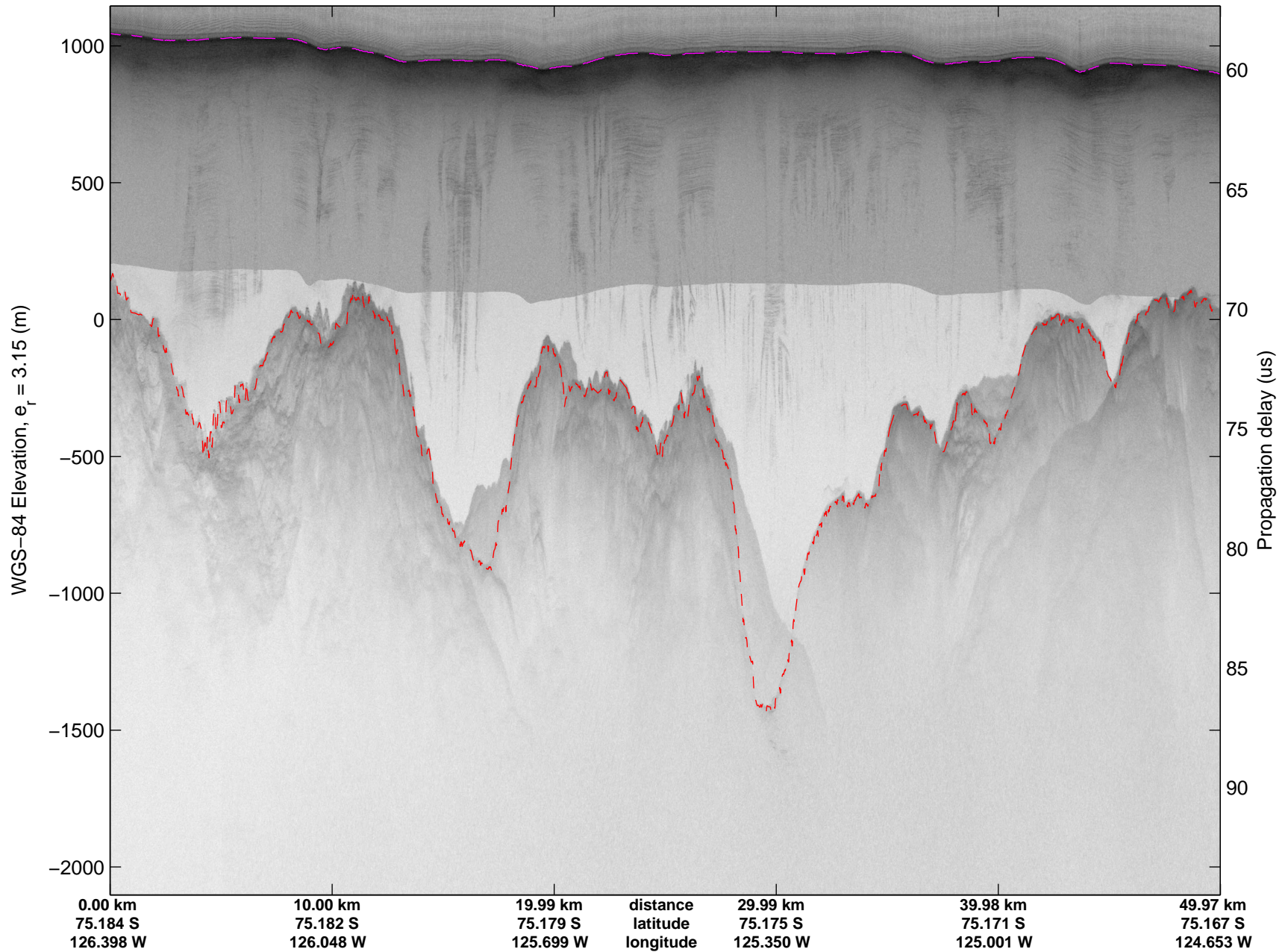
Land Ice Hull-Land 04
20141102_17_003
Polar Stereograph -71N/0E

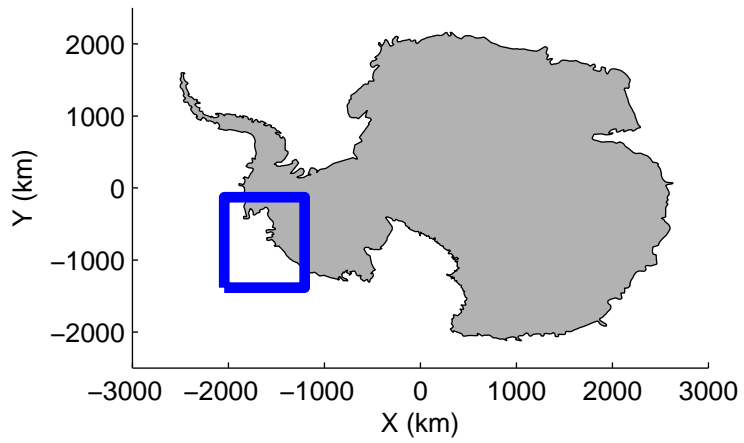


mcords3 2014_Antarctica_DC8: "Land Ice Hull-Land 04" 20141102_17_003: 18:56:03.5 to 18:59:24.9 GPS

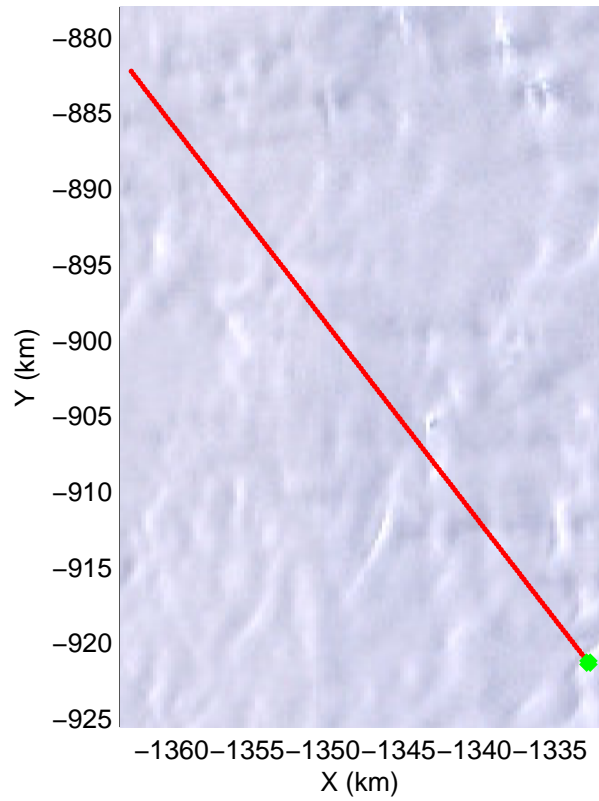
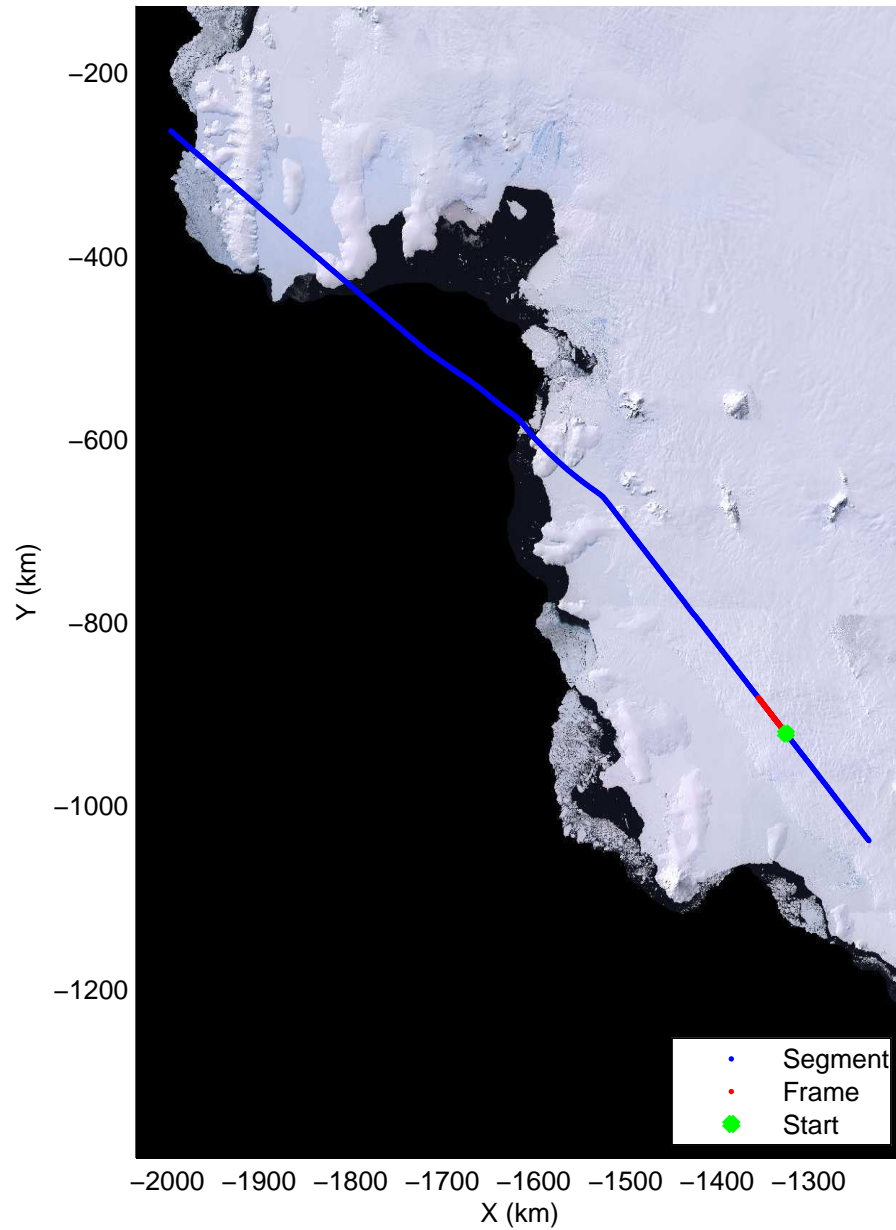


mcords3 2014_Antarctica_DC8: "Land Ice Hull-Land 04" 20141102_17_003: 18:56:03.5 to 18:59:24.9 GPS






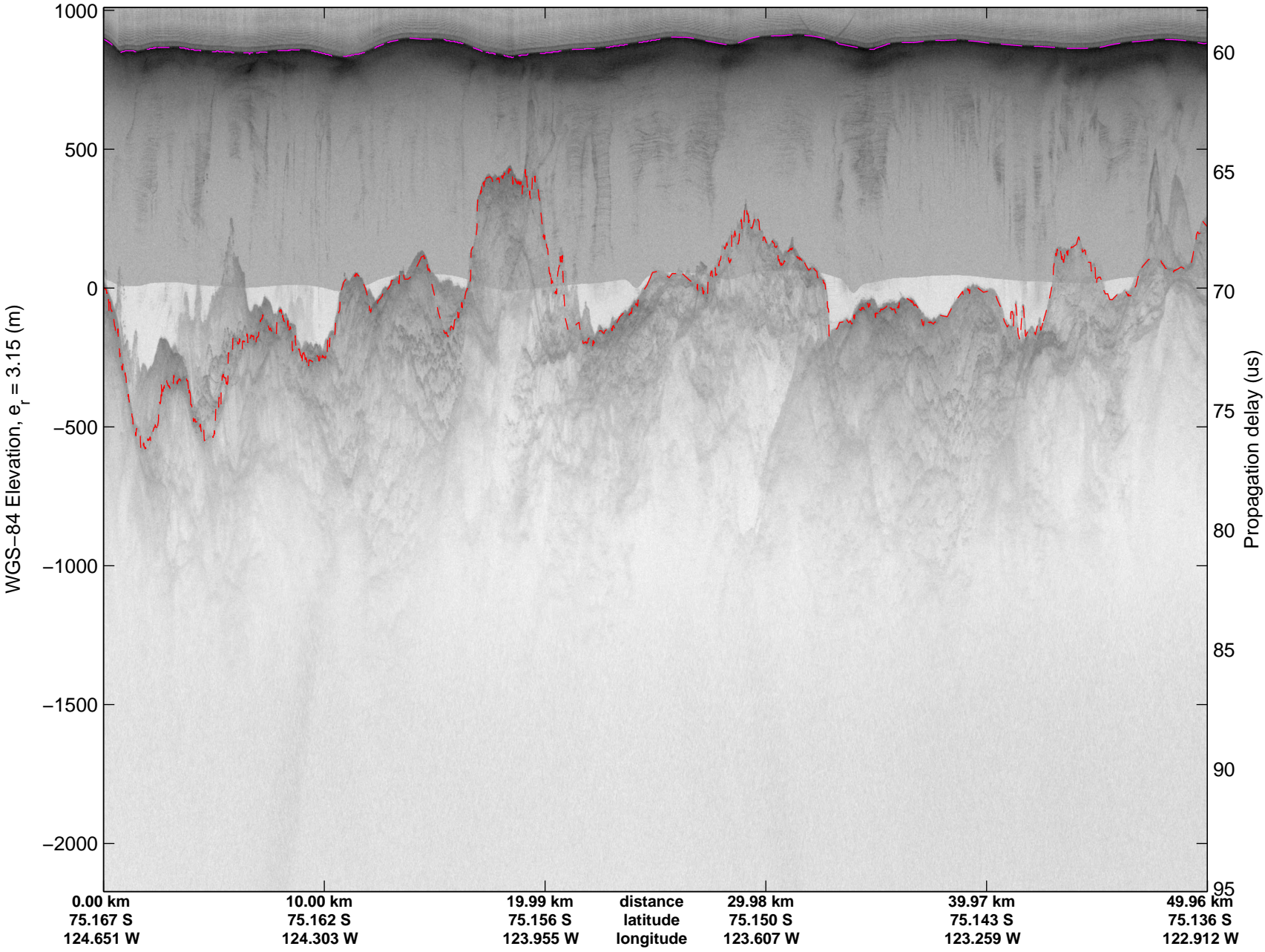
Land Ice Hull-Land 04
20141102_17_004
Polar Stereograph -71N/0E

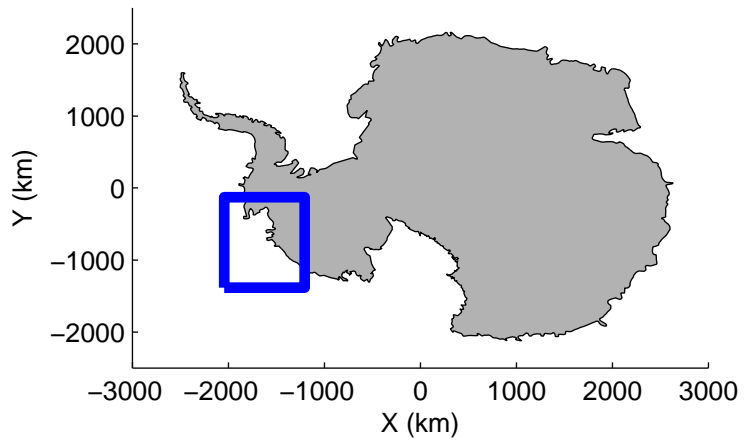


mcords3 2014_Antarctica_DC8: "Land Ice Hull-Land 04" 20141102_17_004: 18:59:25.0 to 19:02:44.2 GPS

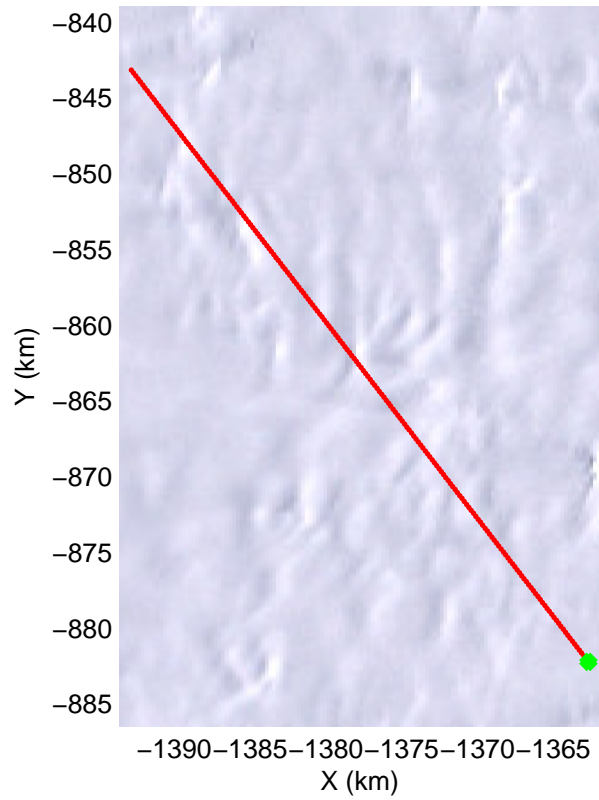
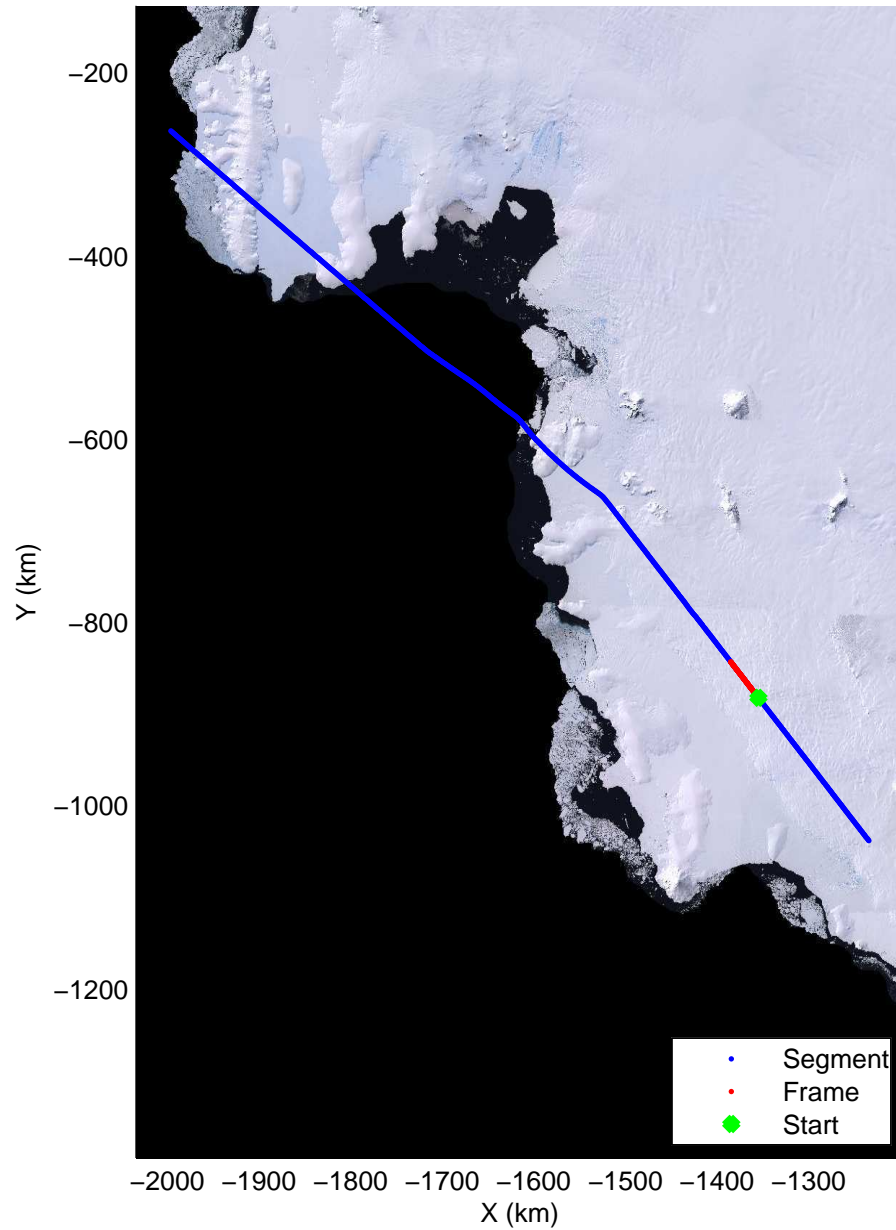


mcords3 2014_Antarctica_DC8: "Land Ice Hull-Land 04" 20141102_17_004: 18:59:25.0 to 19:02:44.2 GPS







Land Ice Hull-Land 04
 20141102_17_005
 Polar Stereograph -71N/0E

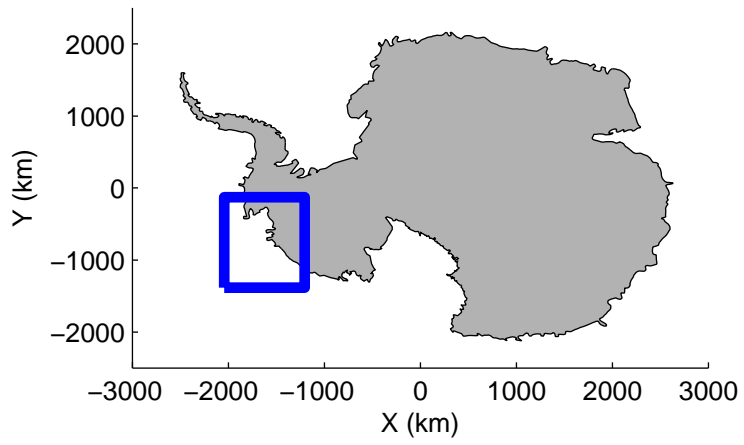


mcords3 2014_Antarctica_DC8: "Land Ice Hull-Land 04" 20141102_17_005: 19:02:44.3 to 19:05:59.6 GPS

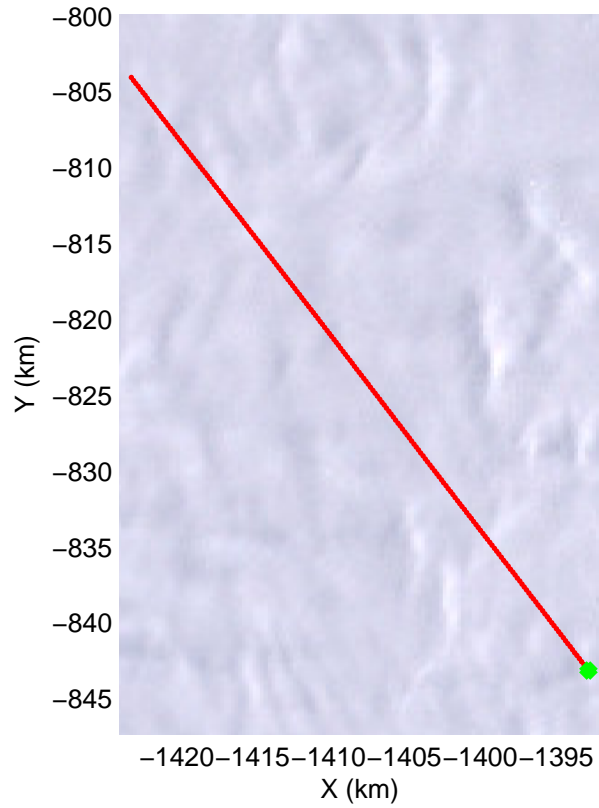
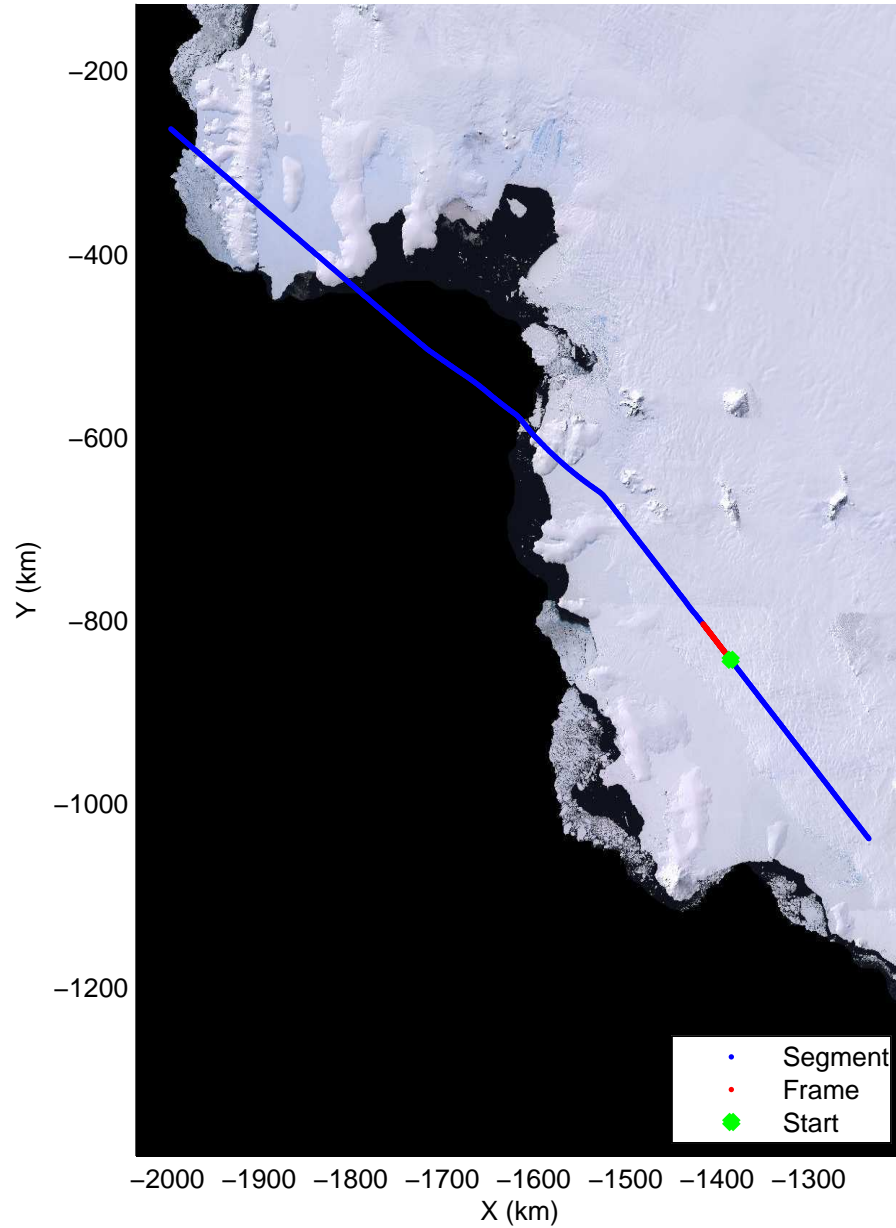


mcords3 2014_Antarctica_DC8: "Land Ice Hull-Land 04" 20141102_17_005: 19:02:44.3 to 19:05:59.6 GPS






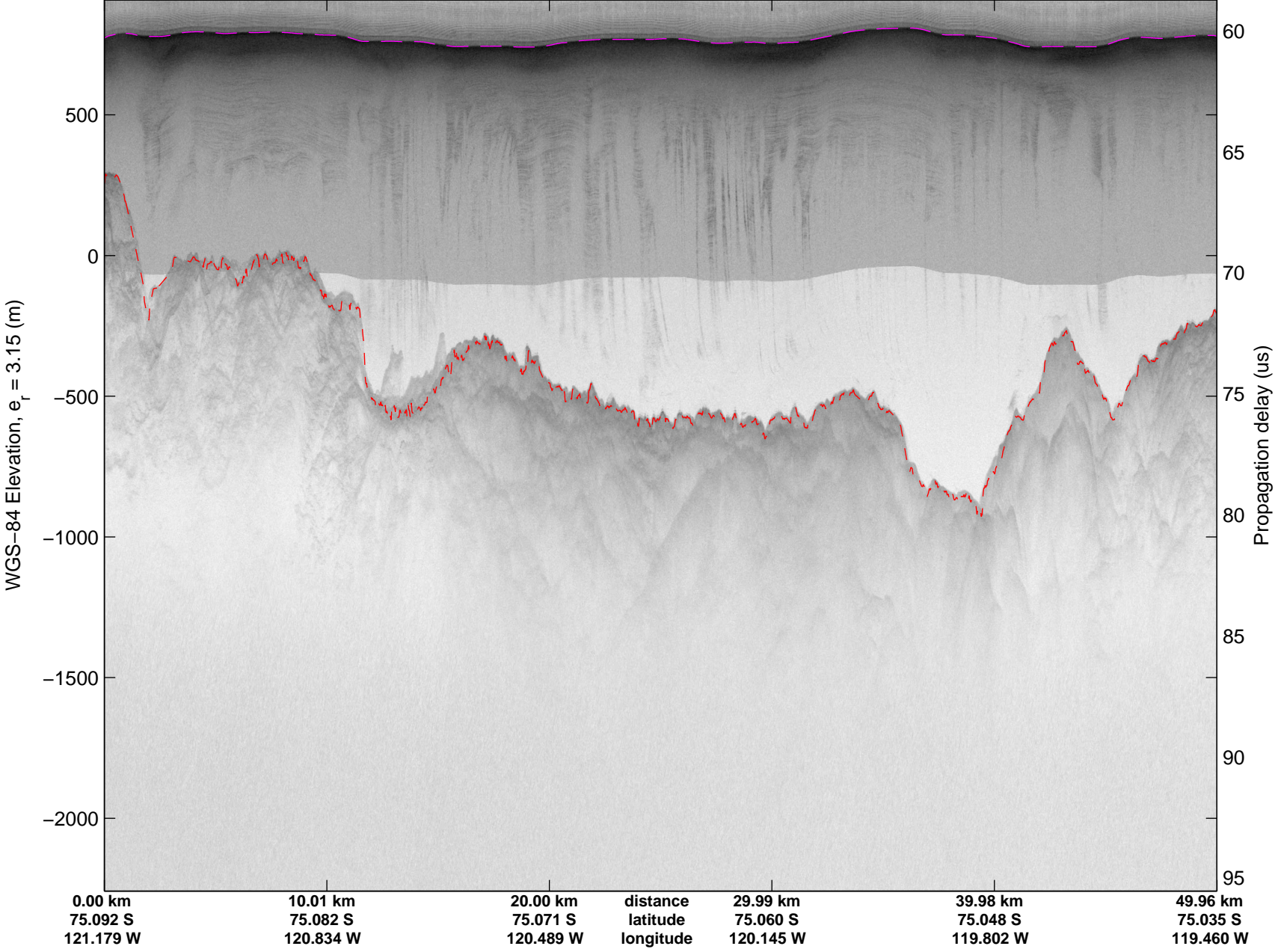
Land Ice Hull-Land 04
20141102_17_006
Polar Stereograph -71N/0E

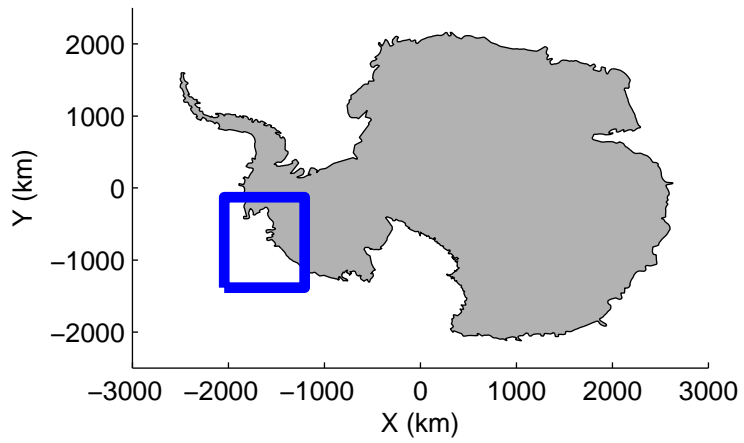


mcords3 2014_Antarctica_DC8: "Land Ice Hull-Land 04" 20141102_17_006: 19:05:59.8 to 19:09:19.4 GPS

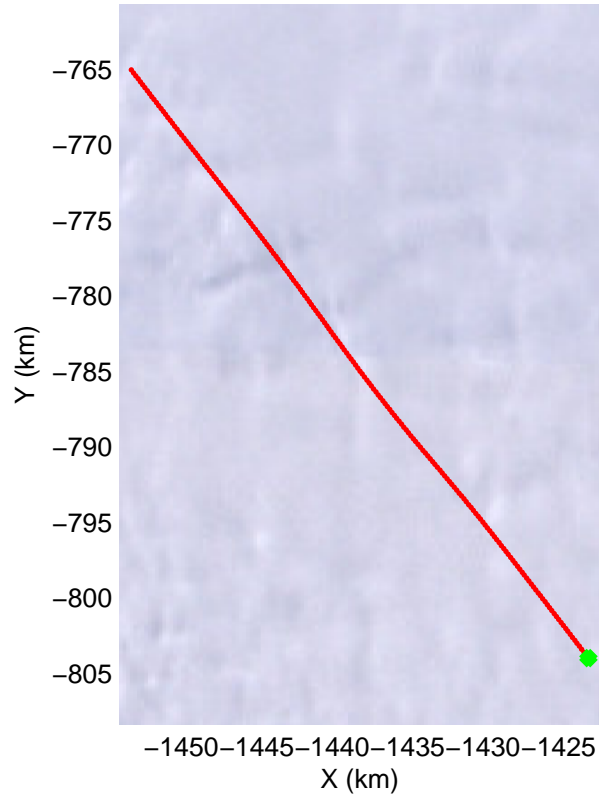
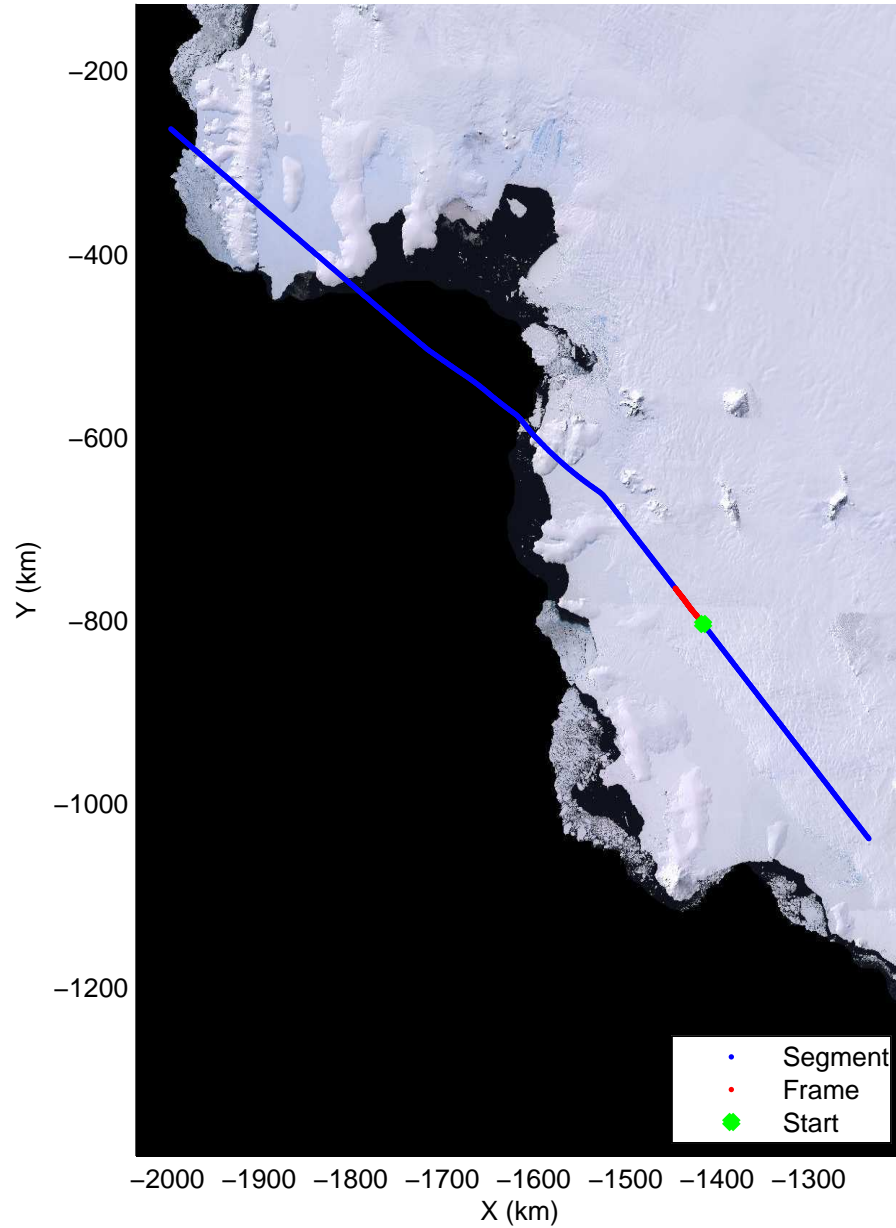


mcords3 2014_Antarctica_DC8: "Land Ice Hull-Land 04" 20141102_17_006: 19:05:59.8 to 19:09:19.4 GPS






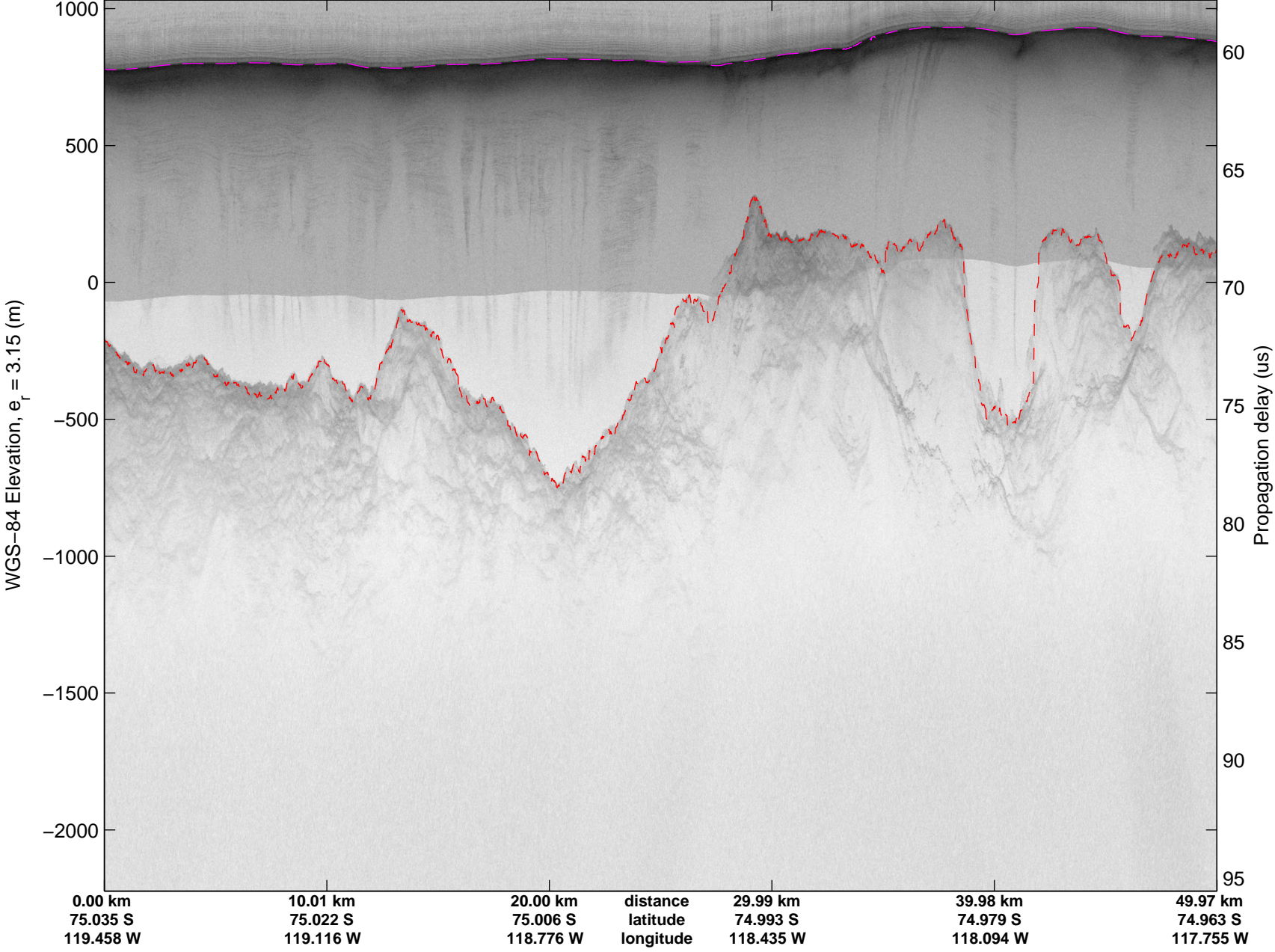
Land Ice Hull-Land 04
20141102_17_007
Polar Stereograph -71N/0E

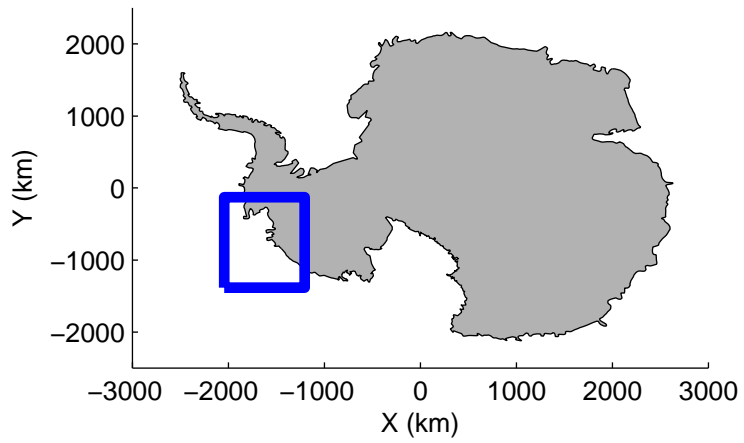


mcords3 2014_Antarctica_DC8: "Land Ice Hull-Land 04" 20141102_17_007: 19:09:19.5 to 19:12:39.0 GPS

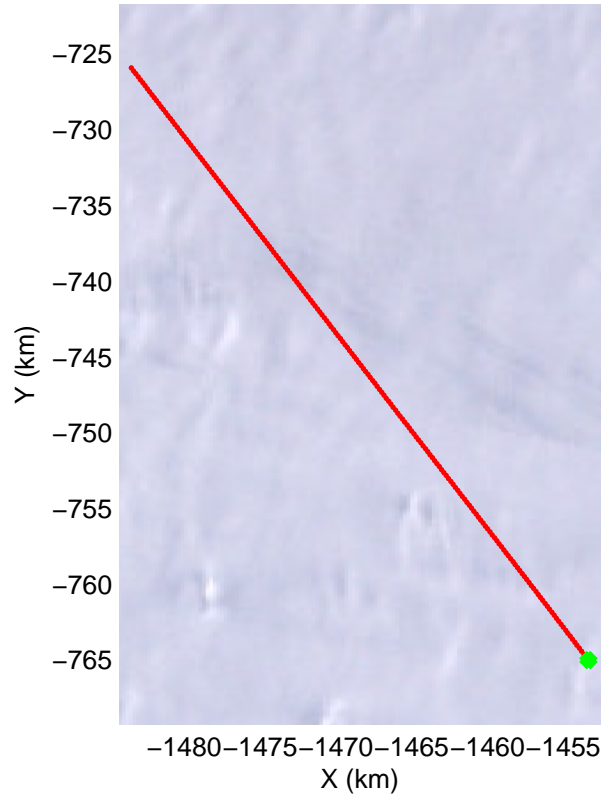
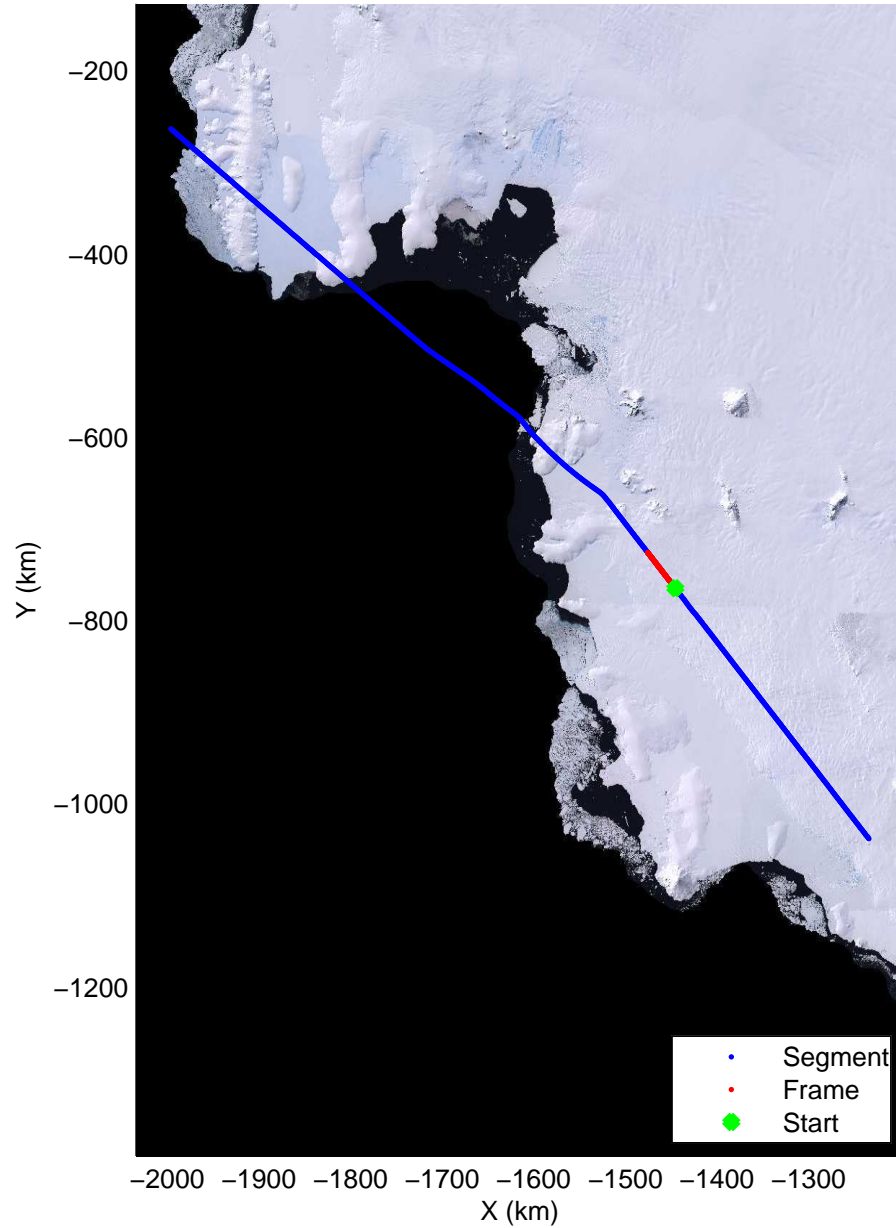


mcords3 2014_Antarctica_DC8: "Land Ice Hull-Land 04" 20141102_17_007: 19:09:19.5 to 19:12:39.0 GPS







Land Ice Hull-Land 04
20141102_17_008
Polar Stereograph -71N/0E

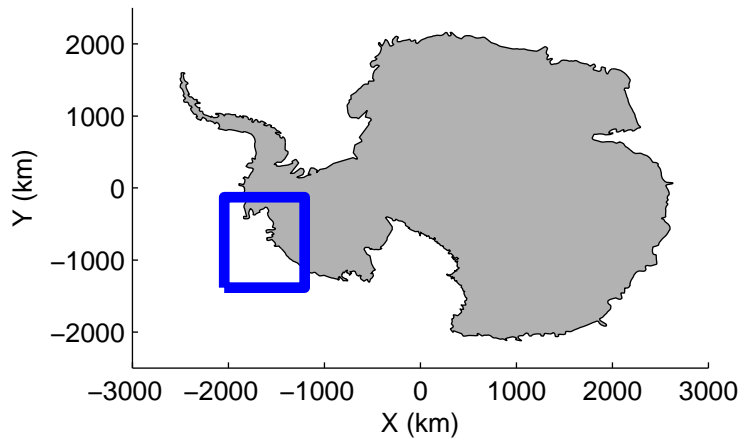


mcords3 2014_Antarctica_DC8: "Land Ice Hull-Land 04" 20141102_17_008: 19:12:39.2 to 19:15:57.8 GPS

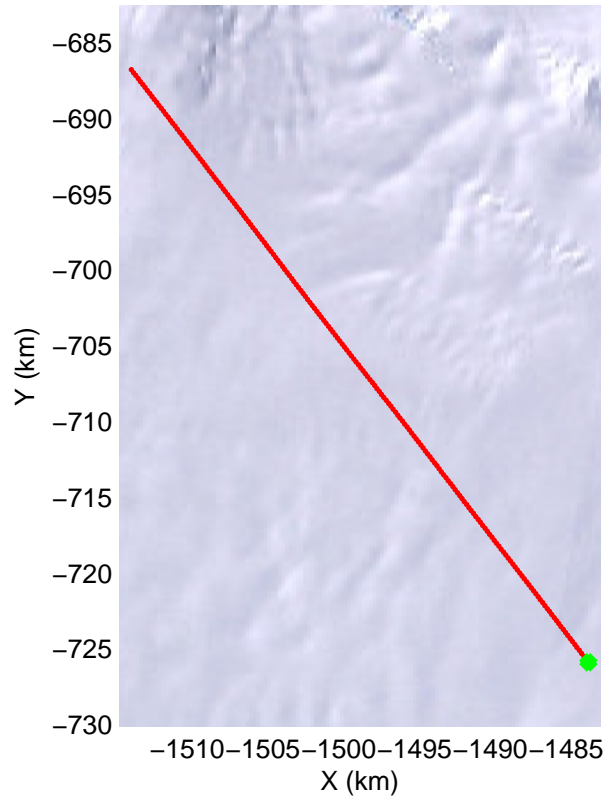
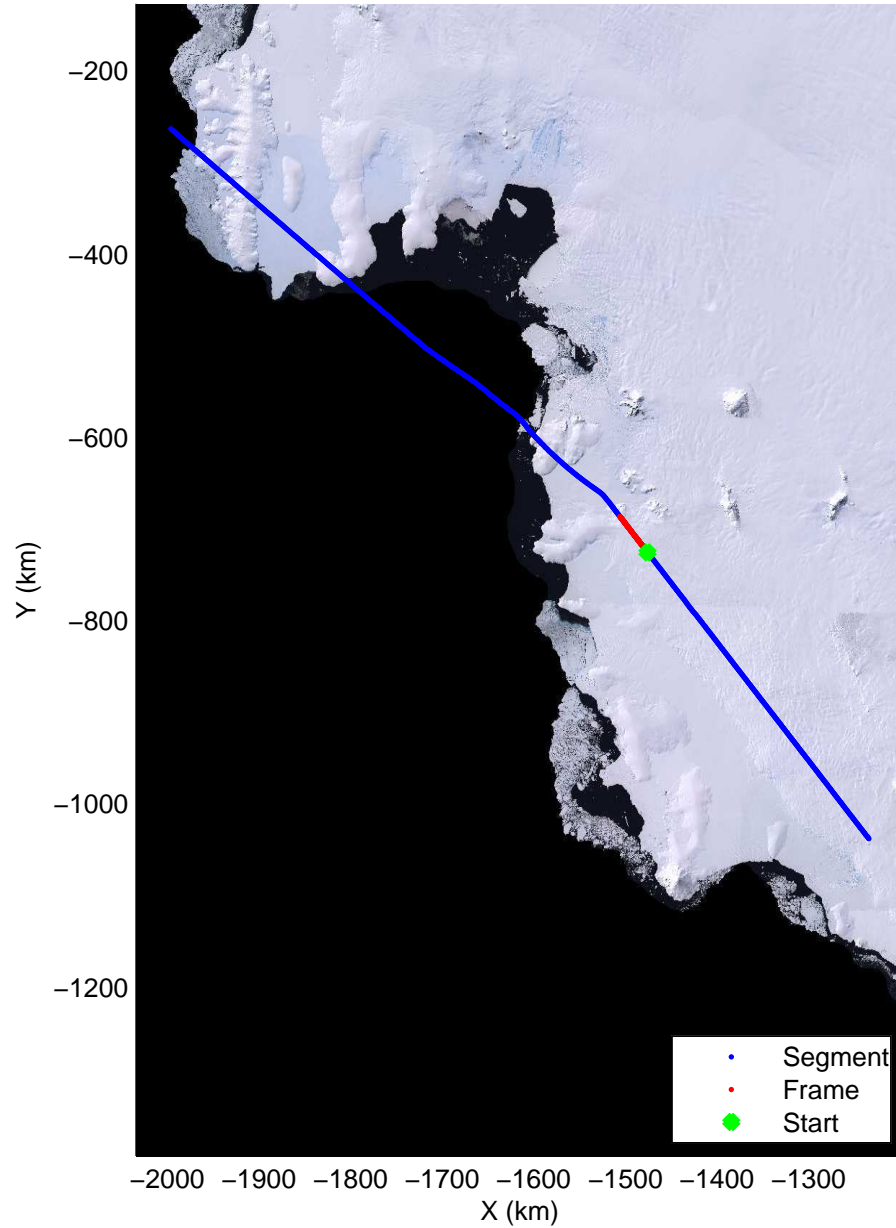


mcords3 2014_Antarctica_DC8: "Land Ice Hull-Land 04" 20141102_17_008: 19:12:39.2 to 19:15:57.8 GPS






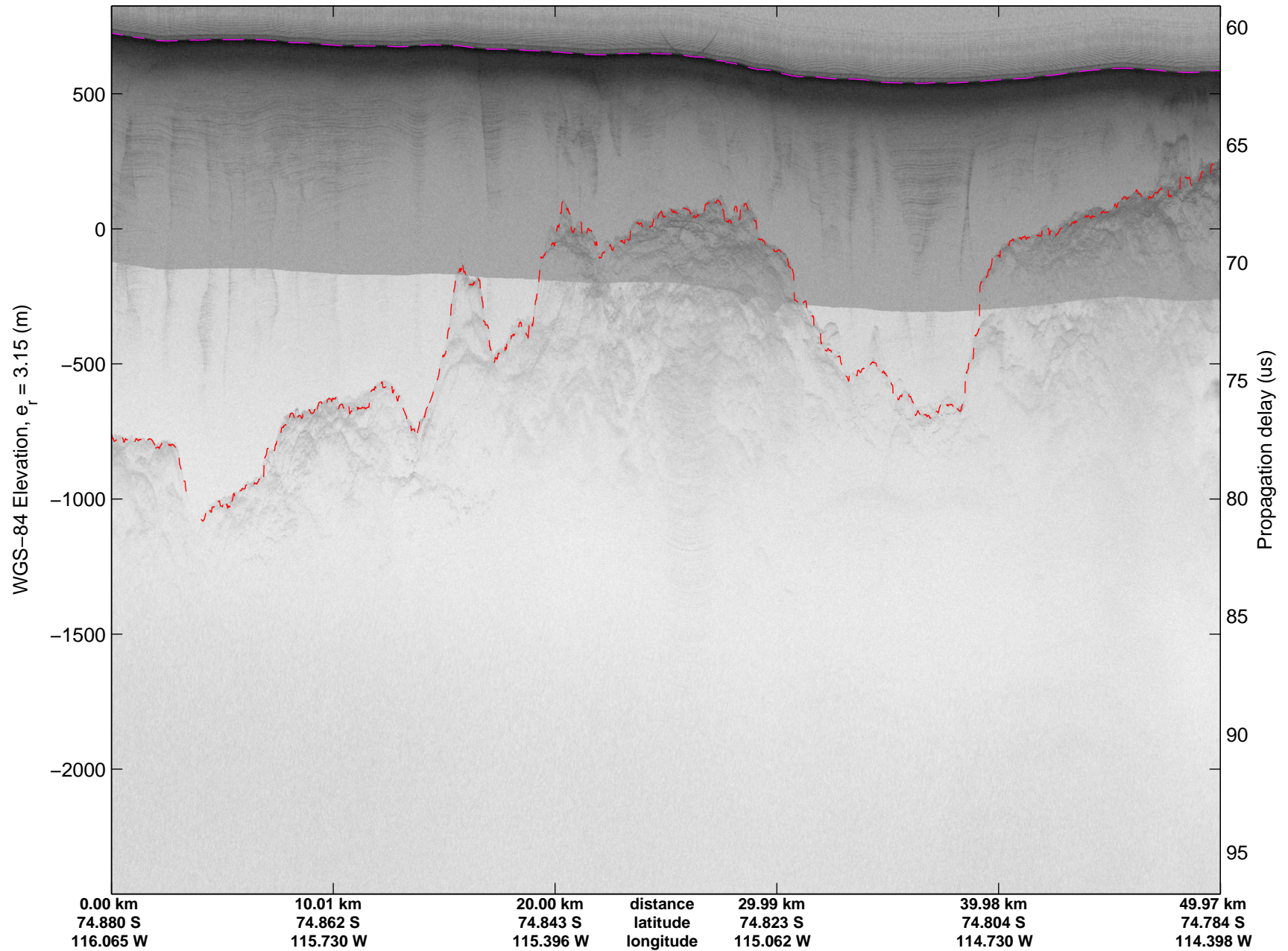
Land Ice Hull-Land 04
20141102_17_009
Polar Stereograph -71N/0E

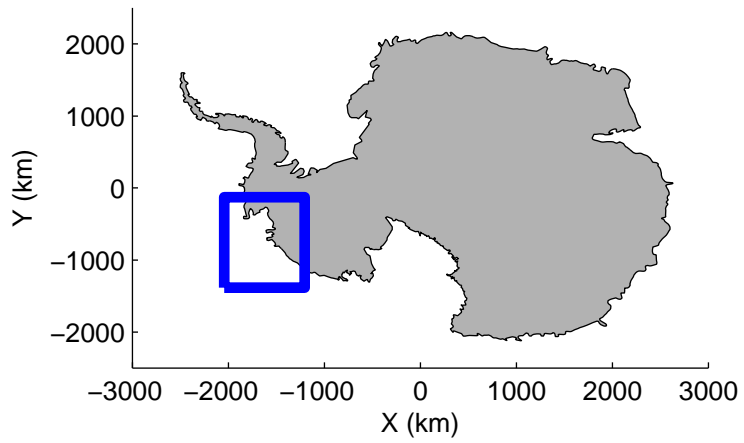


mcords3 2014_Antarctica_DC8: "Land Ice Hull-Land 04" 20141102_17_009: 19:15:57.9 to 19:19:21.0 GPS

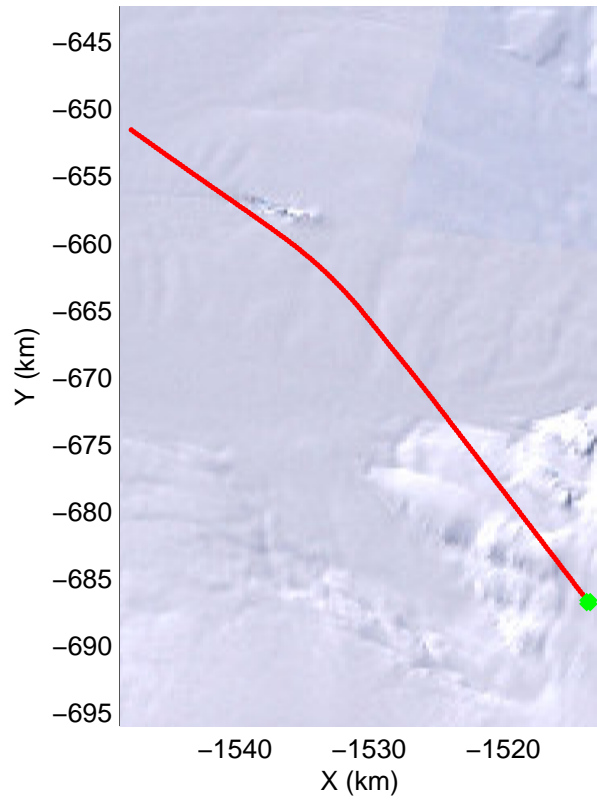
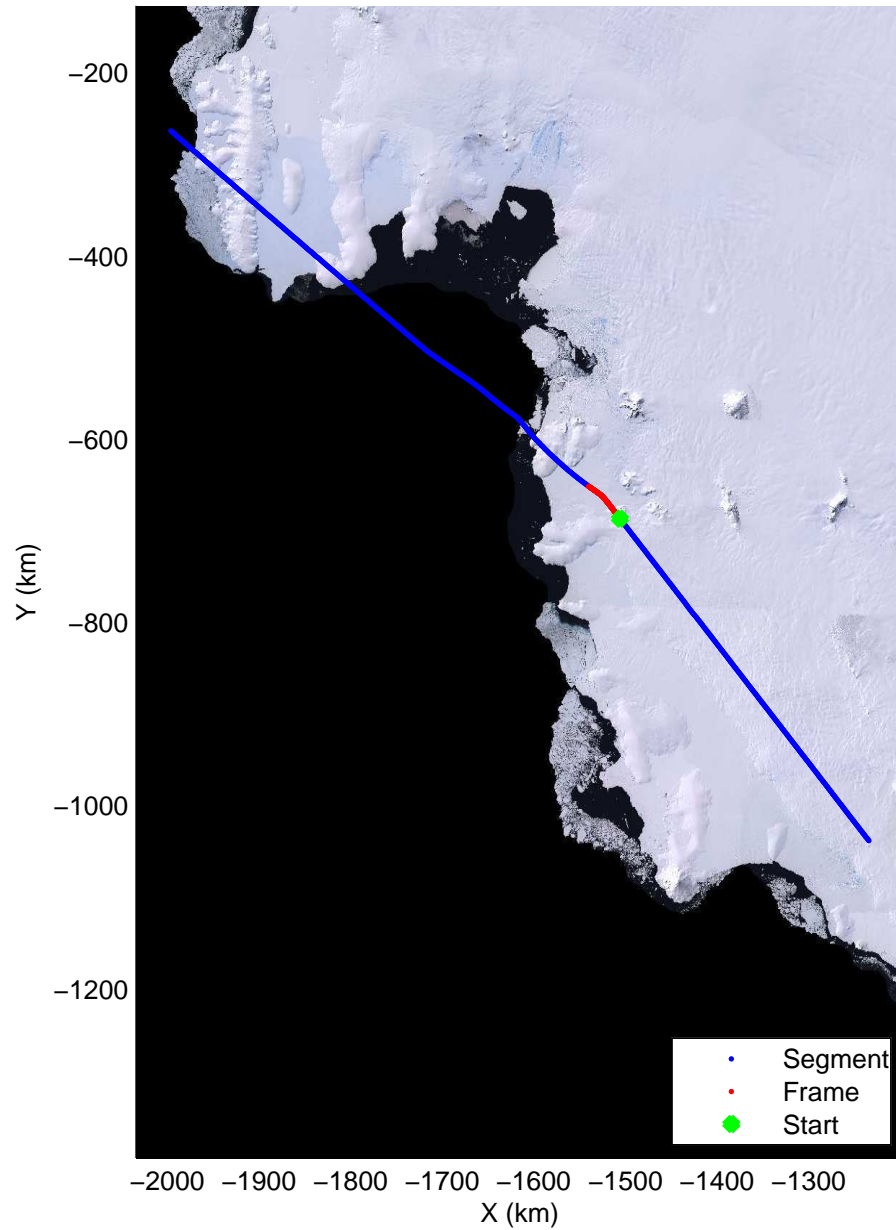


mcords3 2014_Antarctica_DC8: "Land Ice Hull-Land 04" 20141102_17_009: 19:15:57.9 to 19:19:21.0 GPS







Land Ice Hull-Land 04
20141102_17_010
Polar Stereograph -71N/0E

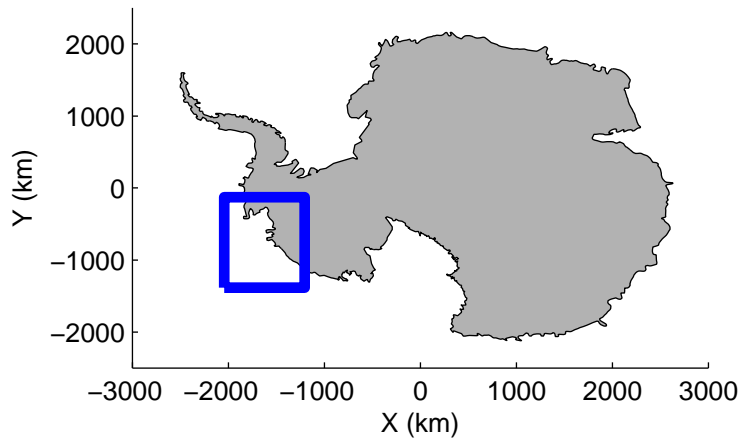


mcords3 2014_Antarctica_DC8: "Land Ice Hull-Land 04" 20141102_17_010: 19:19:21.1 to 19:22:46.3 GPS

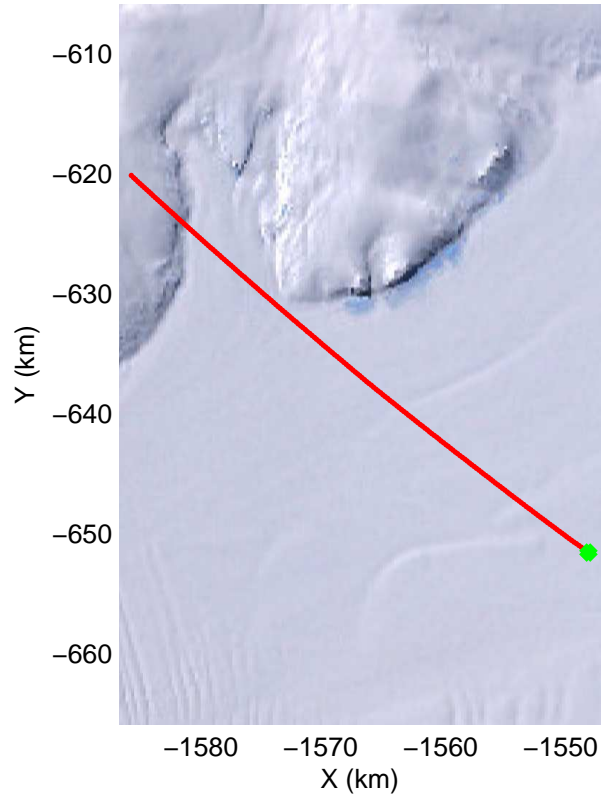
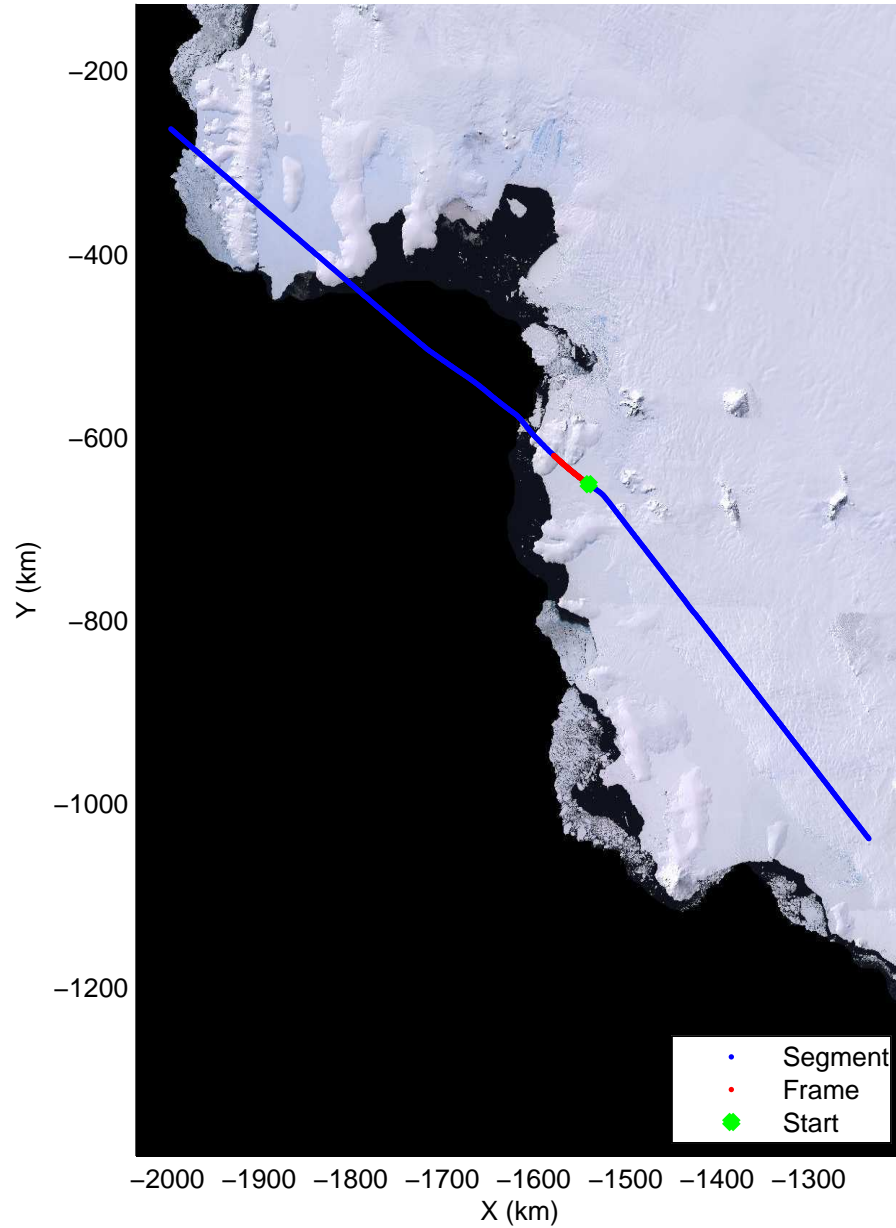


mcords3 2014_Antarctica_DC8: "Land Ice Hull-Land 04" 20141102_17_010: 19:19:21.1 to 19:22:46.3 GPS







Land Ice Hull-Land 04
20141102_17_011
Polar Stereograph -71N/0E

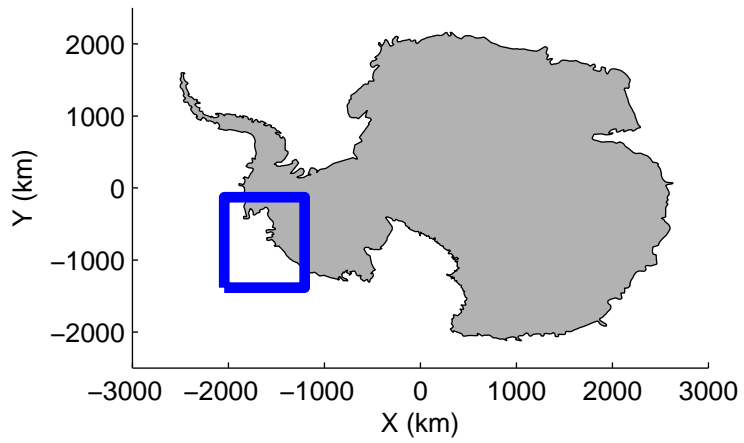


mcords3 2014_Antarctica_DC8: "Land Ice Hull-Land 04" 20141102_17_011: 19:22:46.5 to 19:26:02.8 GPS

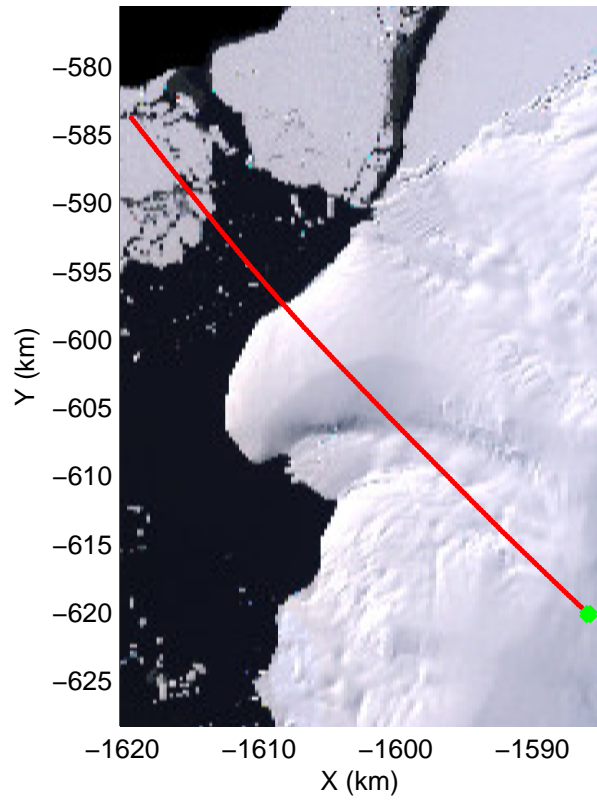
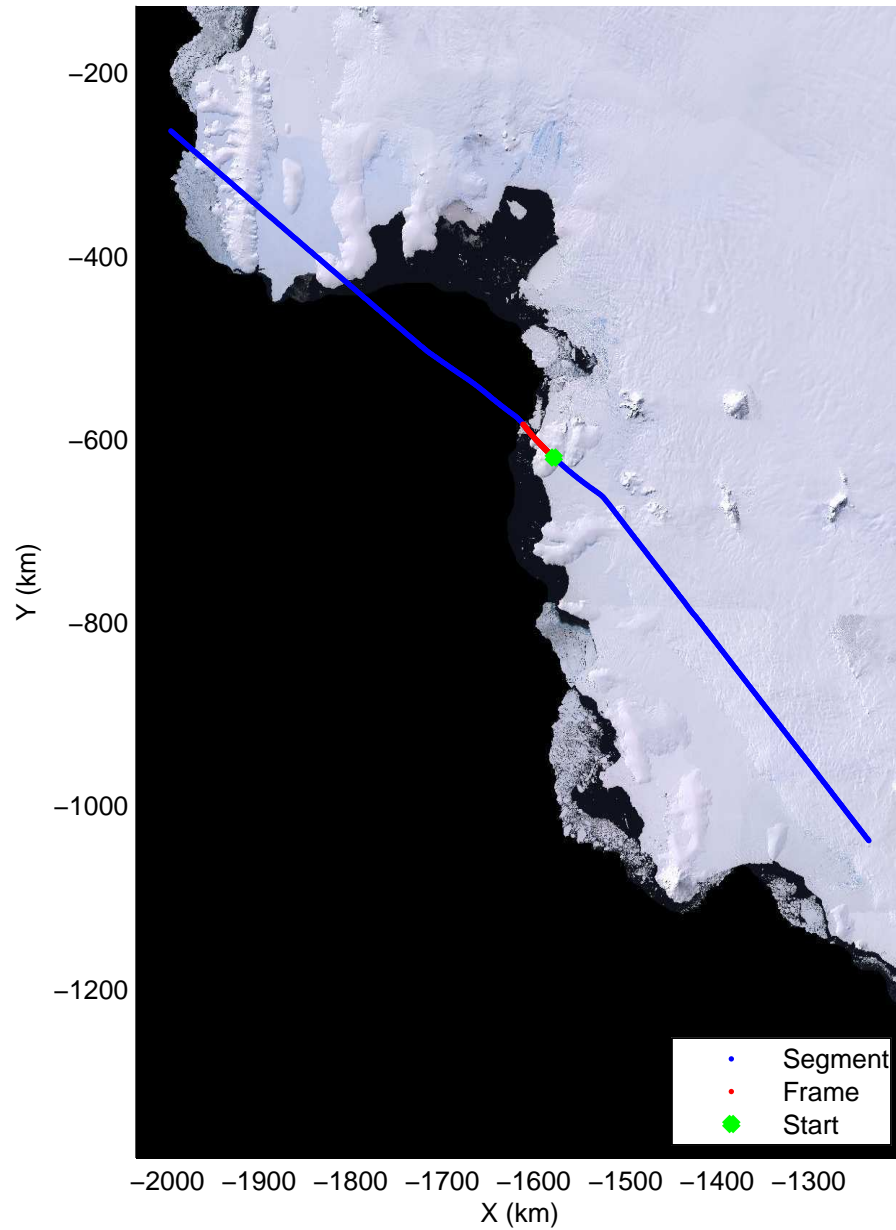


mcords3 2014_Antarctica_DC8: "Land Ice Hull-Land 04" 20141102_17_011: 19:22:46.5 to 19:26:02.8 GPS







Land Ice Hull-Land 04
20141102_17_012
Polar Stereograph -71N/0E

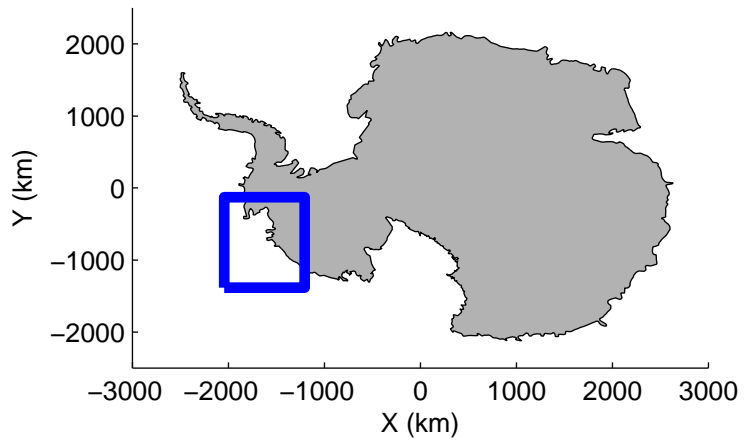


mcords3 2014_Antarctica_DC8: "Land Ice Hull-Land 04" 20141102_17_012: 19:26:03.0 to 19:29:22.4 GPS

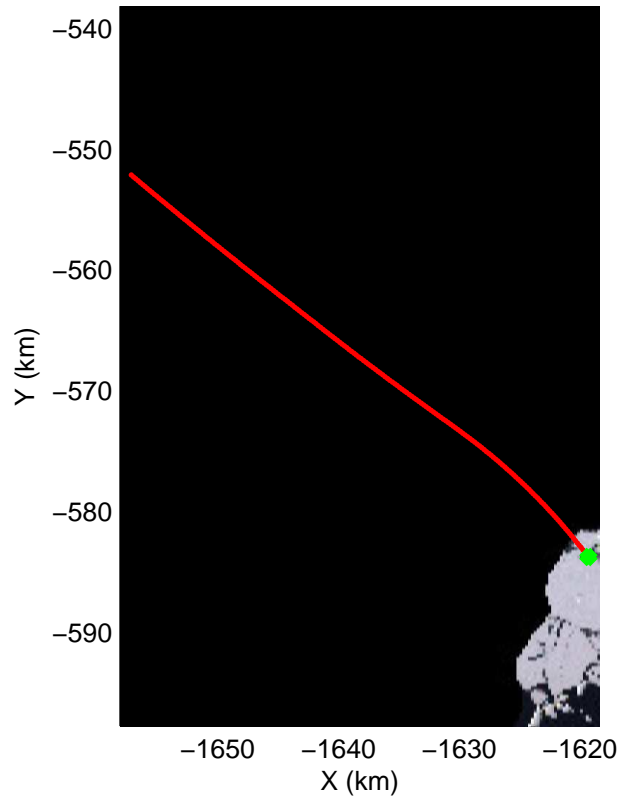
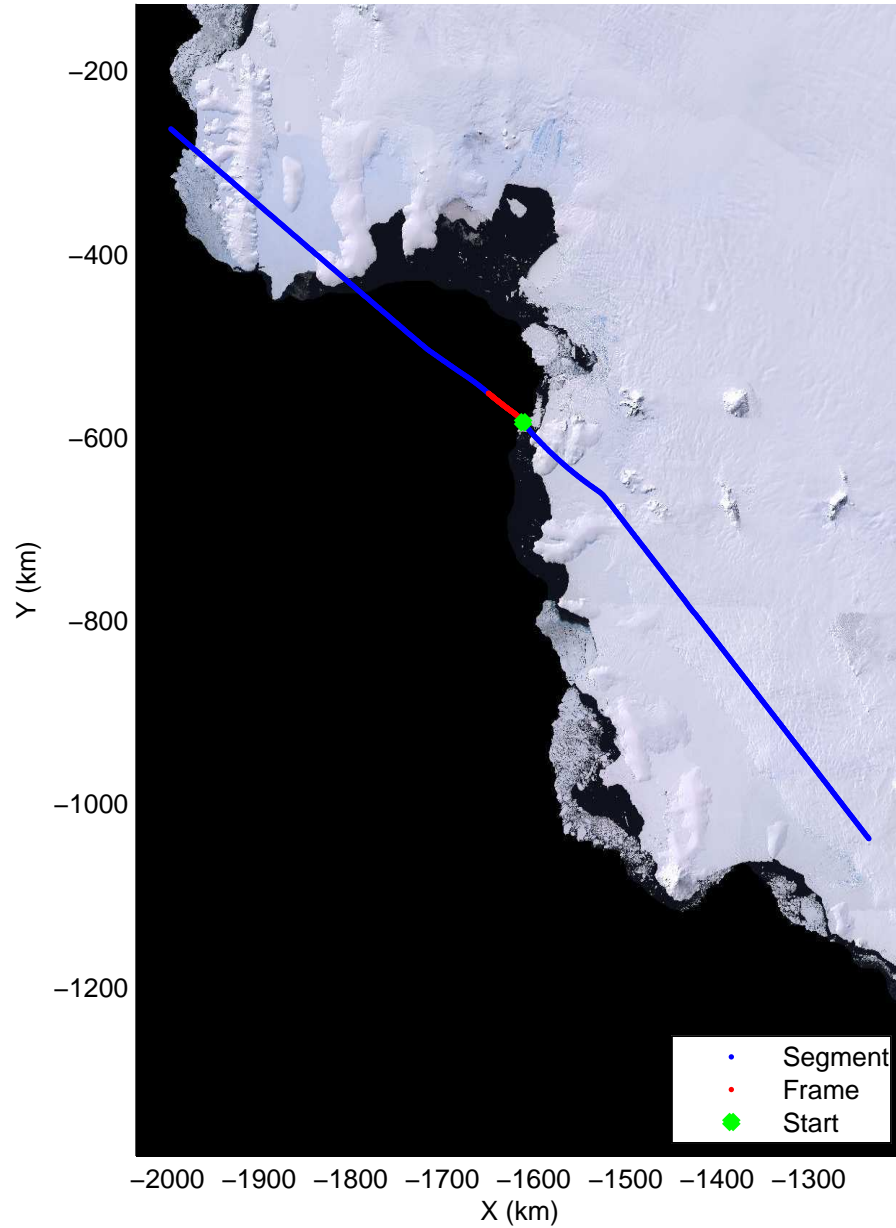


mcords3 2014_Antarctica_DC8: "Land Ice Hull-Land 04" 20141102_17_012: 19:26:03.0 to 19:29:22.4 GPS







Land Ice Hull-Land 04
20141102_17_013
Polar Stereograph -71N/0E

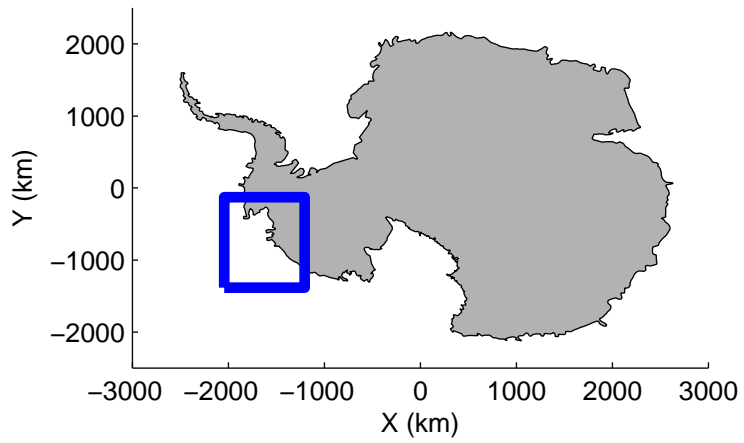


mcords3 2014_Antarctica_DC8: "Land Ice Hull-Land 04" 20141102_17_013: 19:29:22.5 to 19:32:36.8 GPS

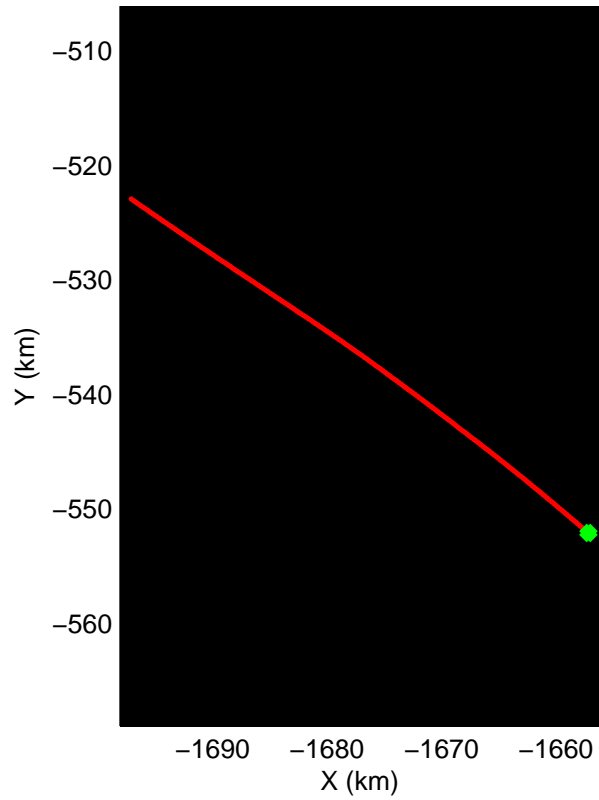
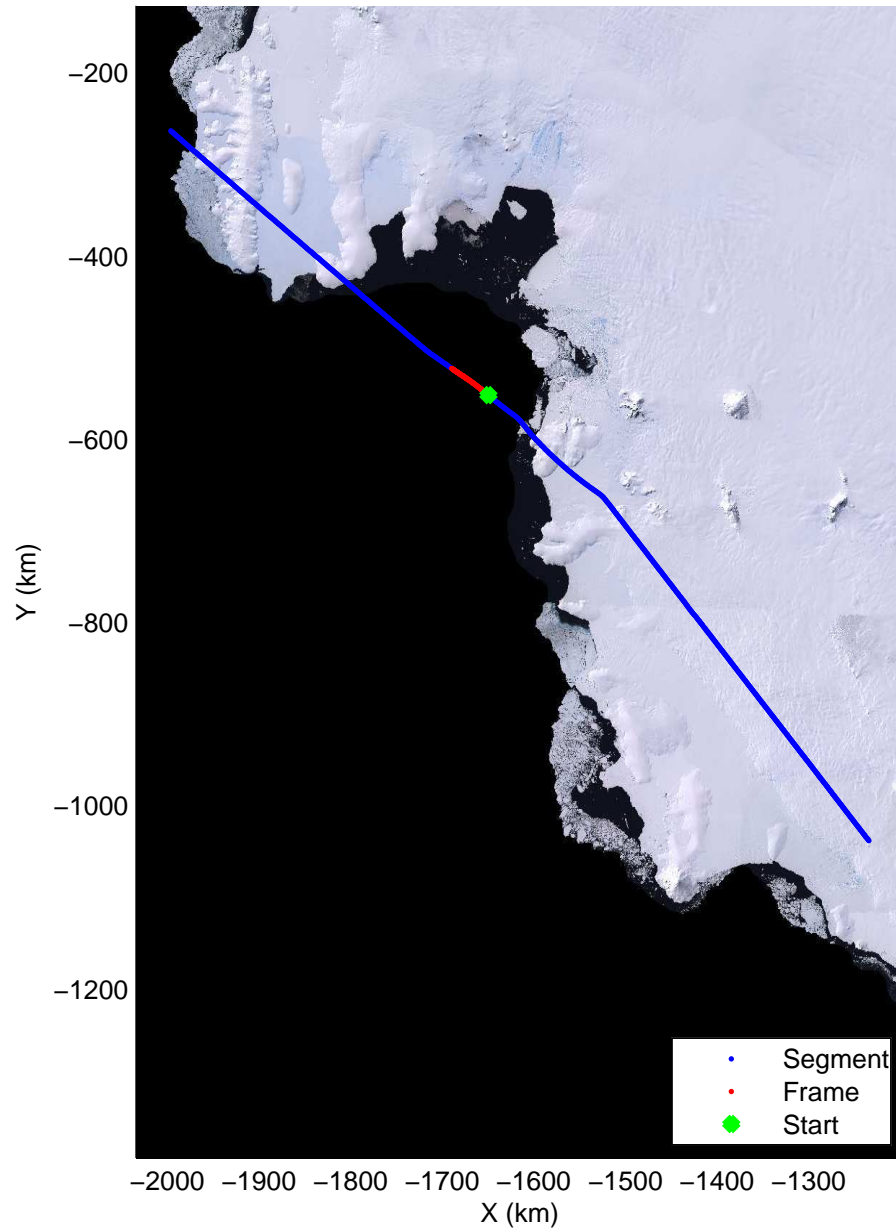


mcords3 2014_Antarctica_DC8: "Land Ice Hull-Land 04" 20141102_17_013: 19:29:22.5 to 19:32:36.8 GPS







Land Ice Hull-Land 04
20141102_17_014
Polar Stereograph -71N/0E

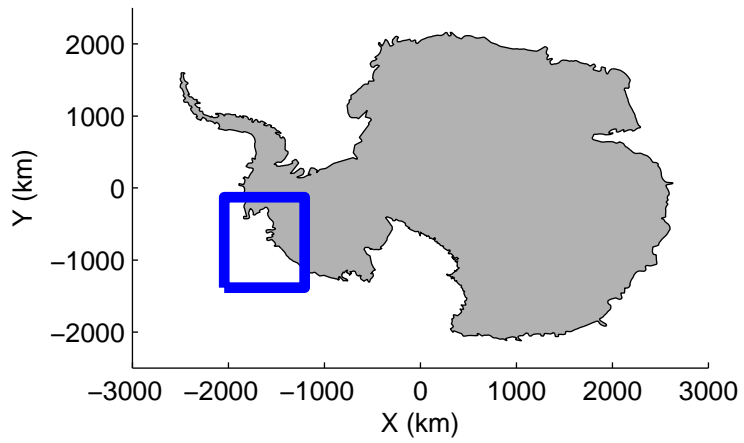


mcords3 2014_Antarctica_DC8: "Land Ice Hull-Land 04" 20141102_17_014: 19:32:37.0 to 19:35:51.6 GPS

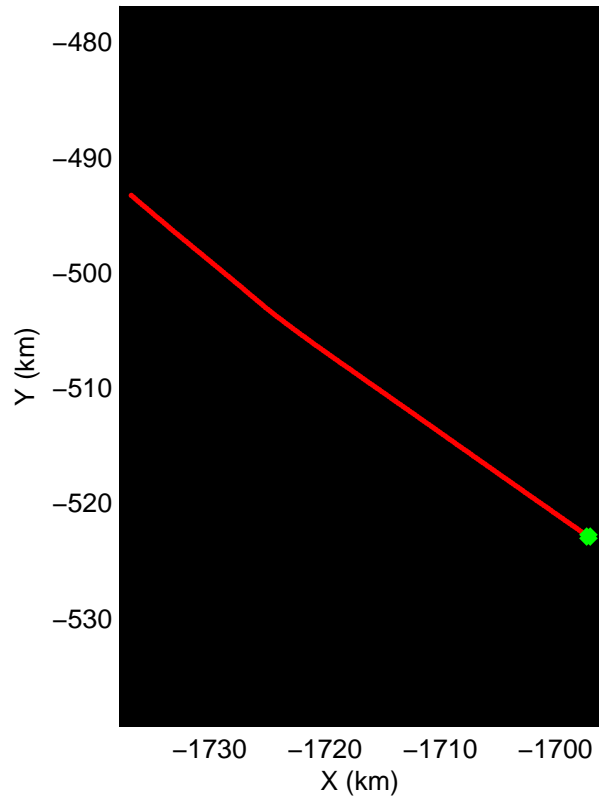
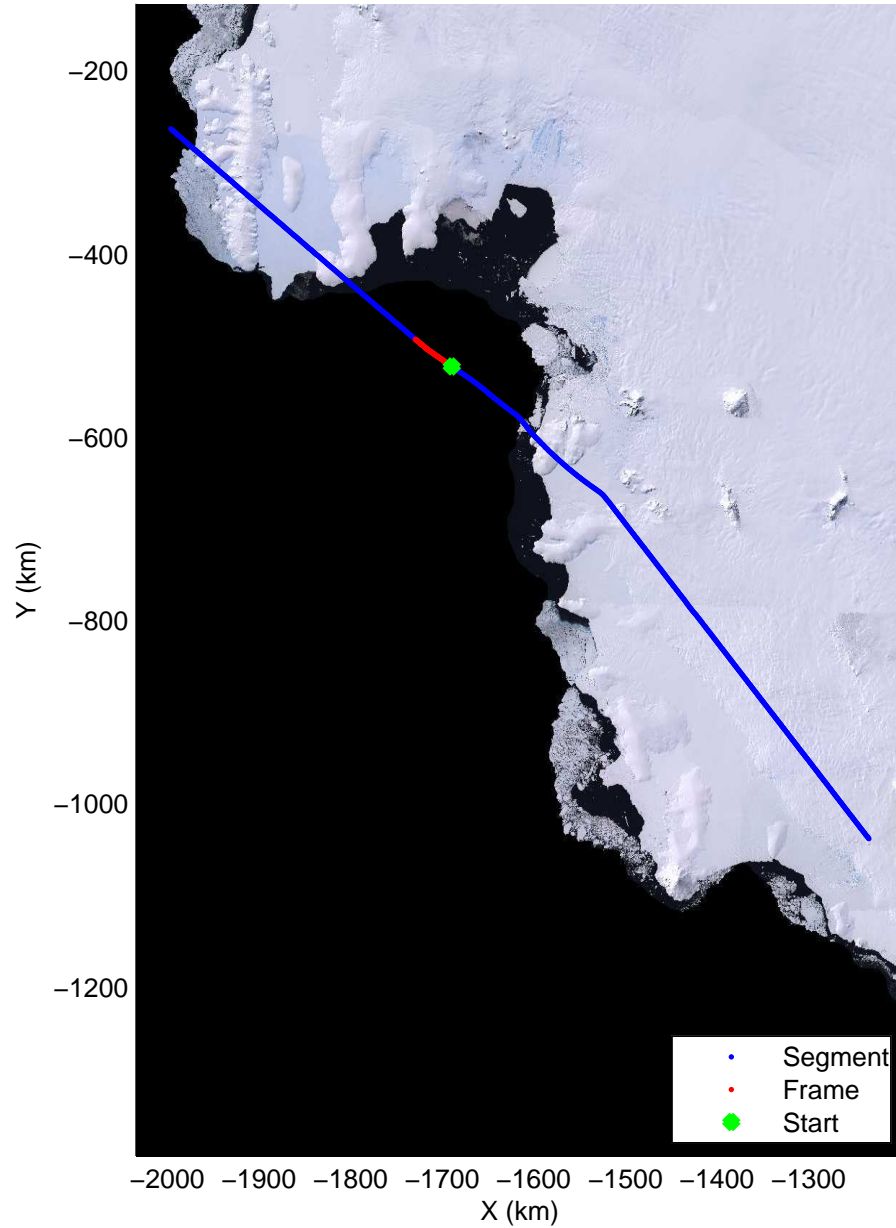


mcords3 2014_Antarctica_DC8: "Land Ice Hull-Land 04" 20141102_17_014: 19:32:37.0 to 19:35:51.6 GPS







Land Ice Hull-Land 04
20141102_17_015
Polar Stereograph -71N/0E

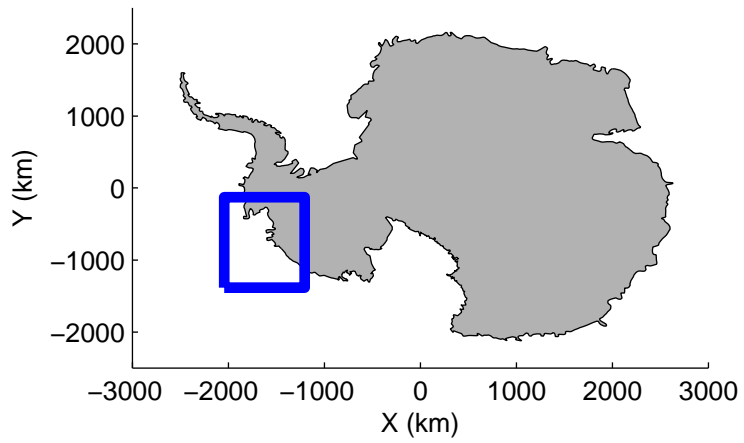


mcords3 2014_Antarctica_DC8: "Land Ice Hull-Land 04" 20141102_17_015: 19:35:51.7 to 19:39:04.9 GPS

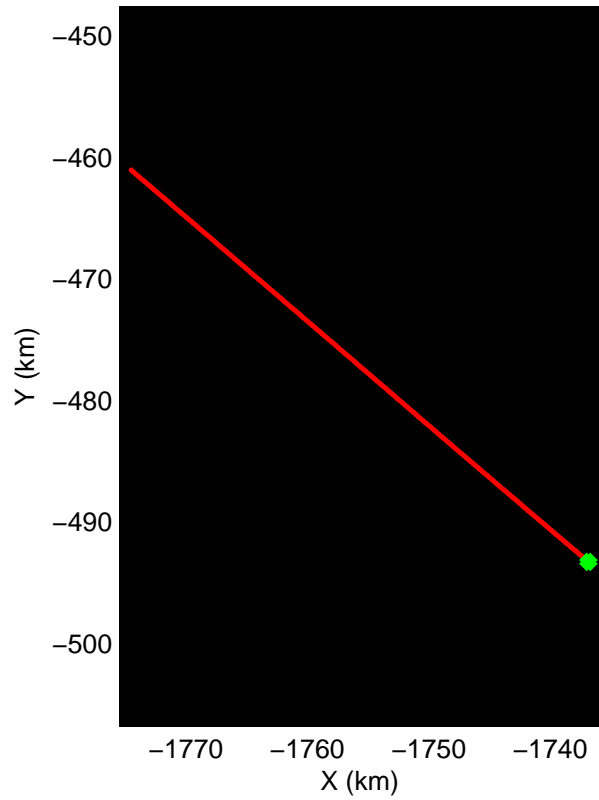
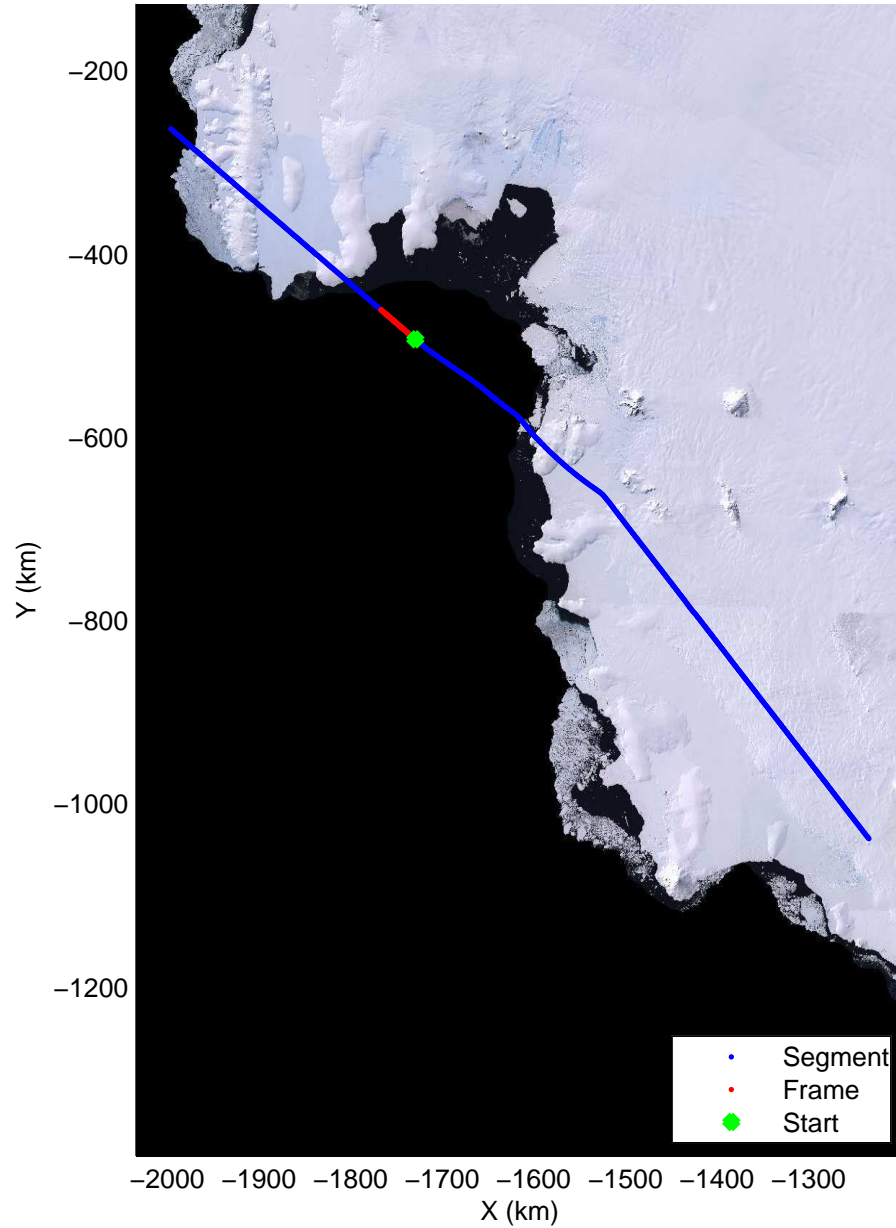


mcords3 2014_Antarctica_DC8: "Land Ice Hull-Land 04" 20141102_17_015: 19:35:51.7 to 19:39:04.9 GPS







Land Ice Hull-Land 04
20141102_17_016
Polar Stereograph -71N/0E

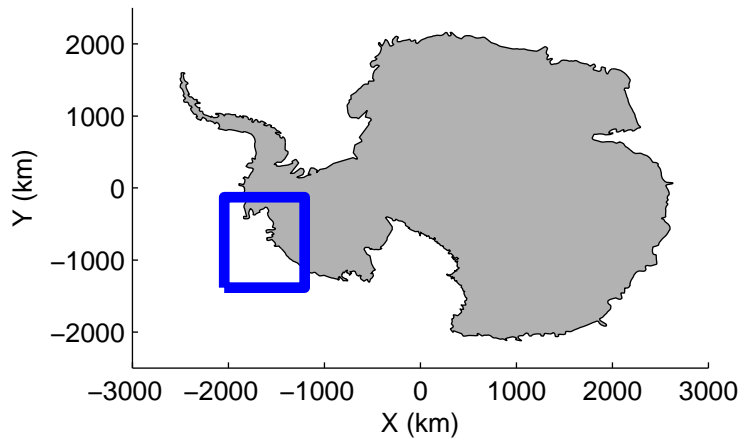


mcords3 2014_Antarctica_DC8: "Land Ice Hull-Land 04" 20141102_17_016: 19:39:05.0 to 19:42:16.3 GPS

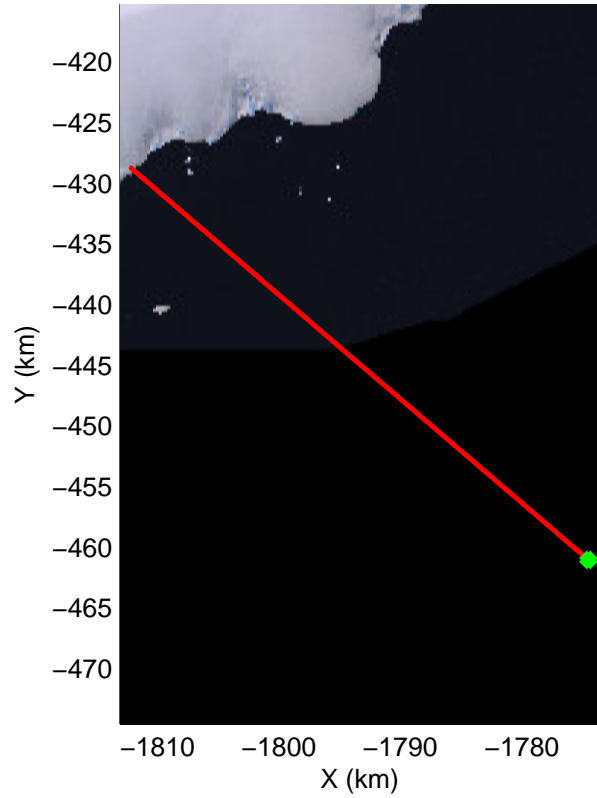
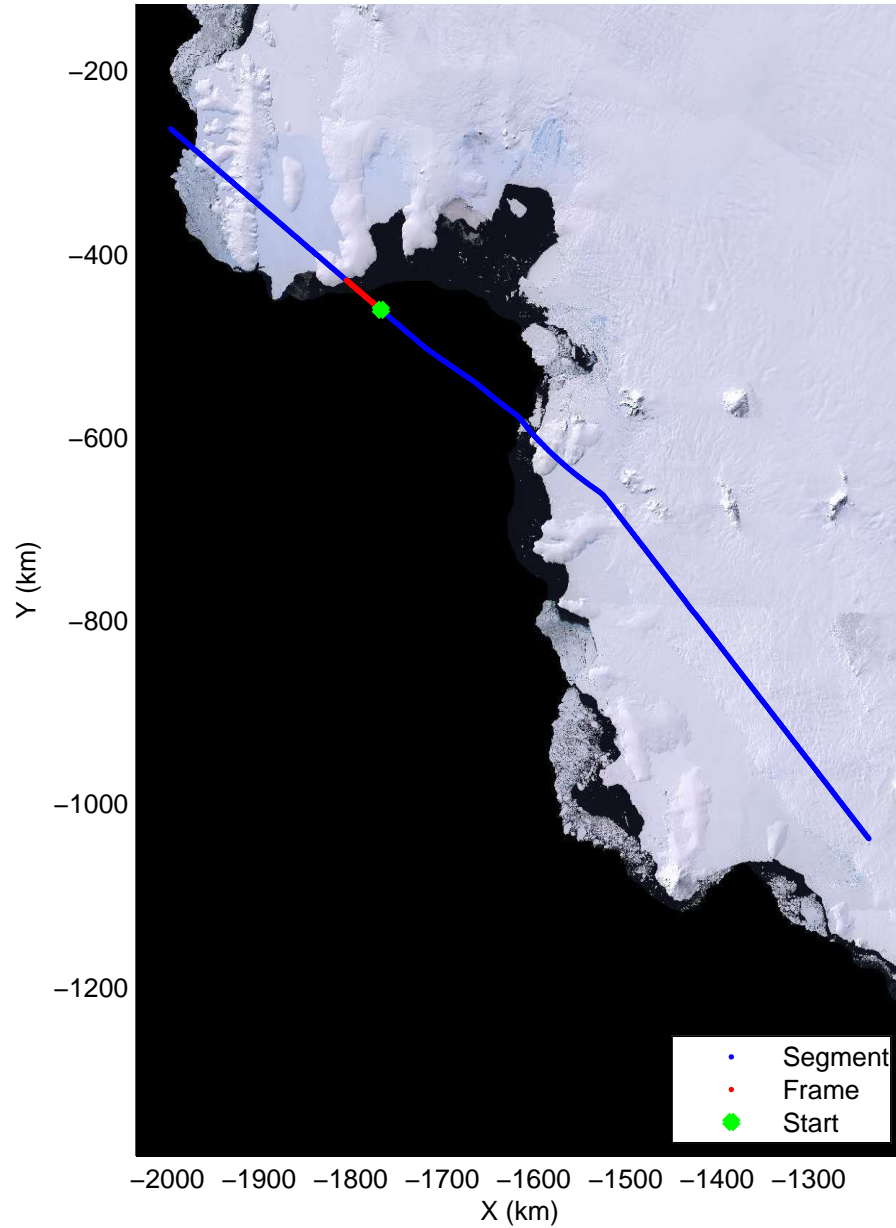


mcords3 2014_Antarctica_DC8: "Land Ice Hull-Land 04" 20141102_17_016: 19:39:05.0 to 19:42:16.3 GPS







Land Ice Hull-Land 04
20141102_17_017
Polar Stereograph -71N/0E

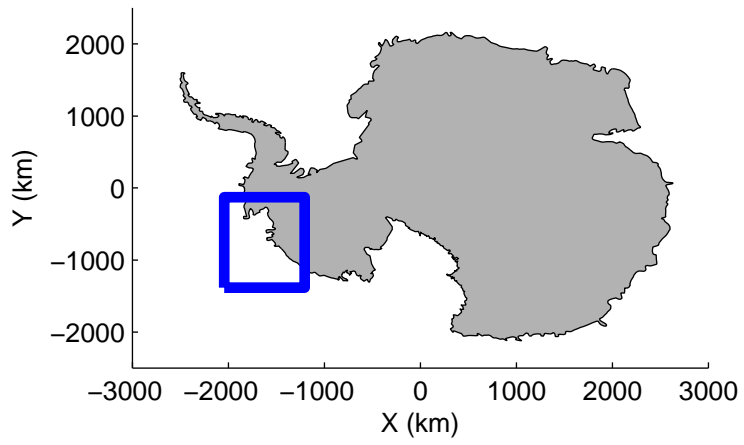


mcords3 2014_Antarctica_DC8: "Land Ice Hull-Land 04" 20141102_17_017: 19:42:16.5 to 19:45:27.0 GPS

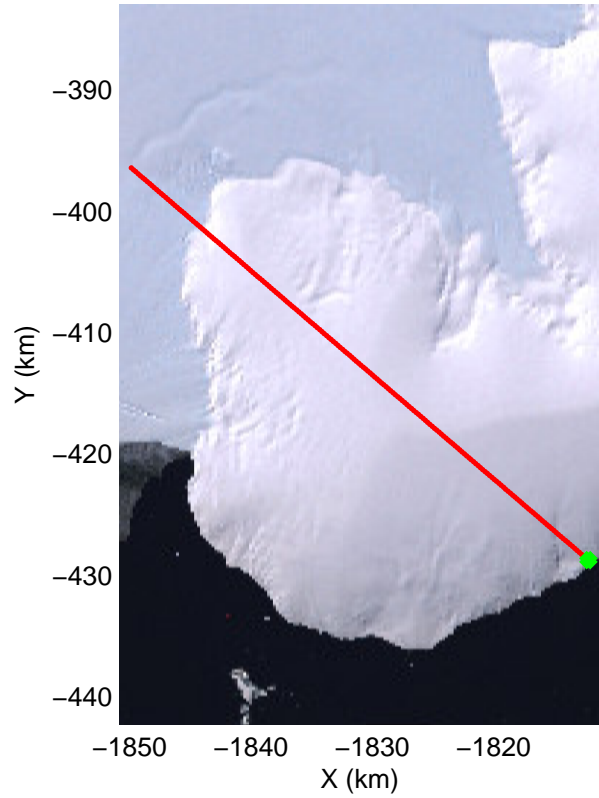
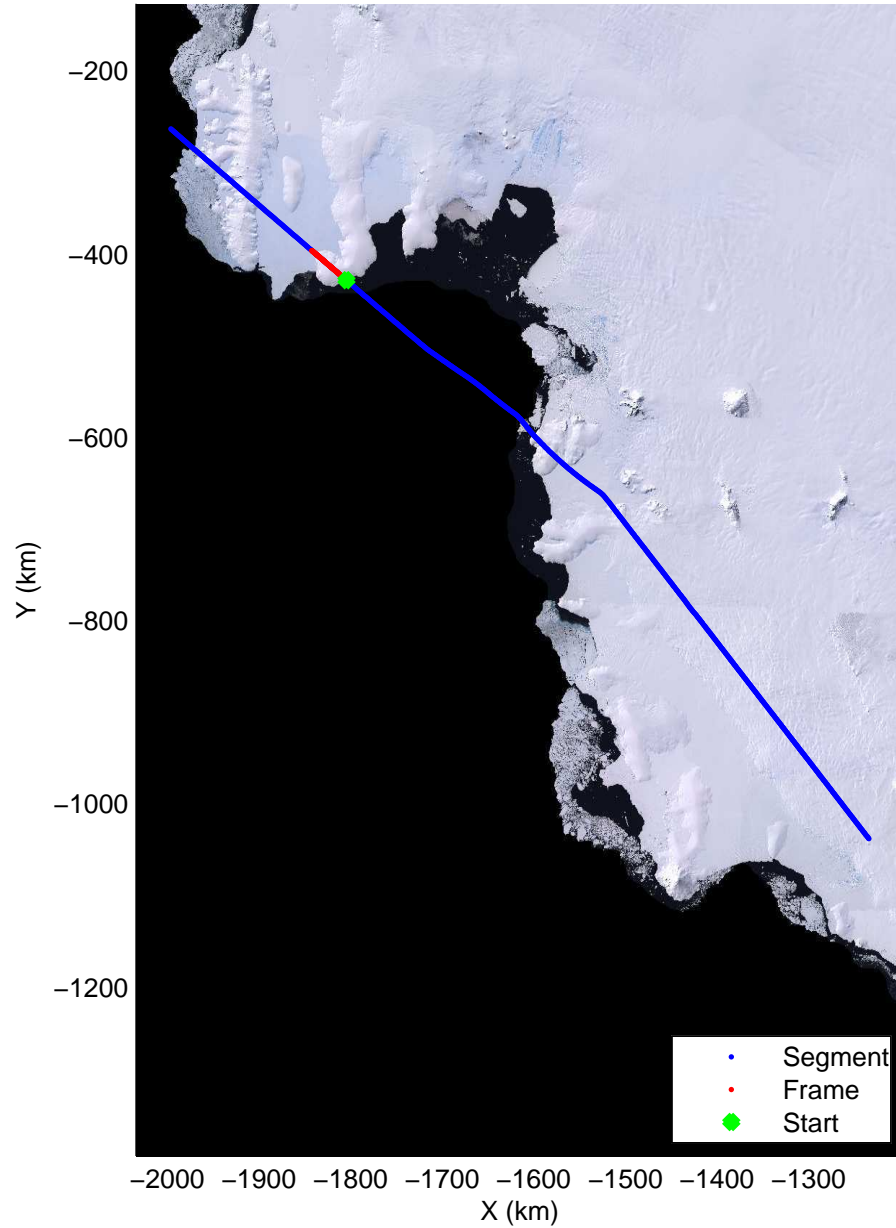


mcords3 2014_Antarctica_DC8: "Land Ice Hull-Land 04" 20141102_17_017: 19:42:16.5 to 19:45:27.0 GPS







Land Ice Hull-Land 04
20141102_17_018
Polar Stereograph -71N/0E

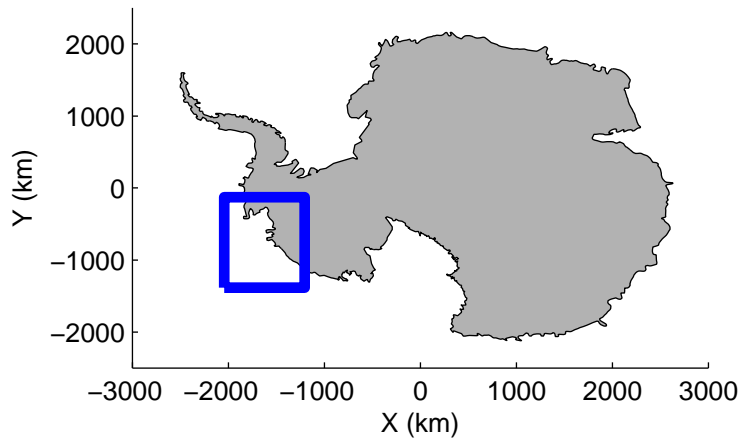


mcords3 2014_Antarctica_DC8: "Land Ice Hull-Land 04" 20141102_17_018: 19:45:27.1 to 19:48:36.9 GPS

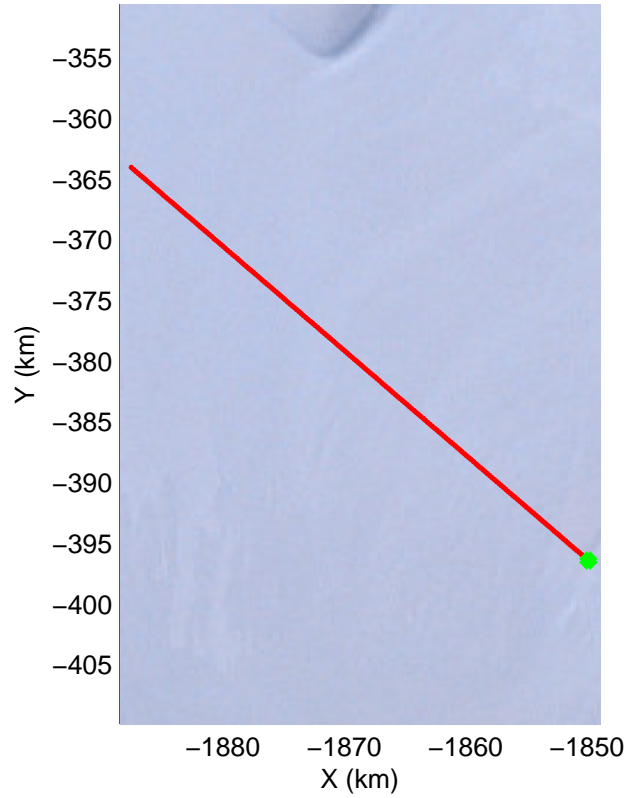
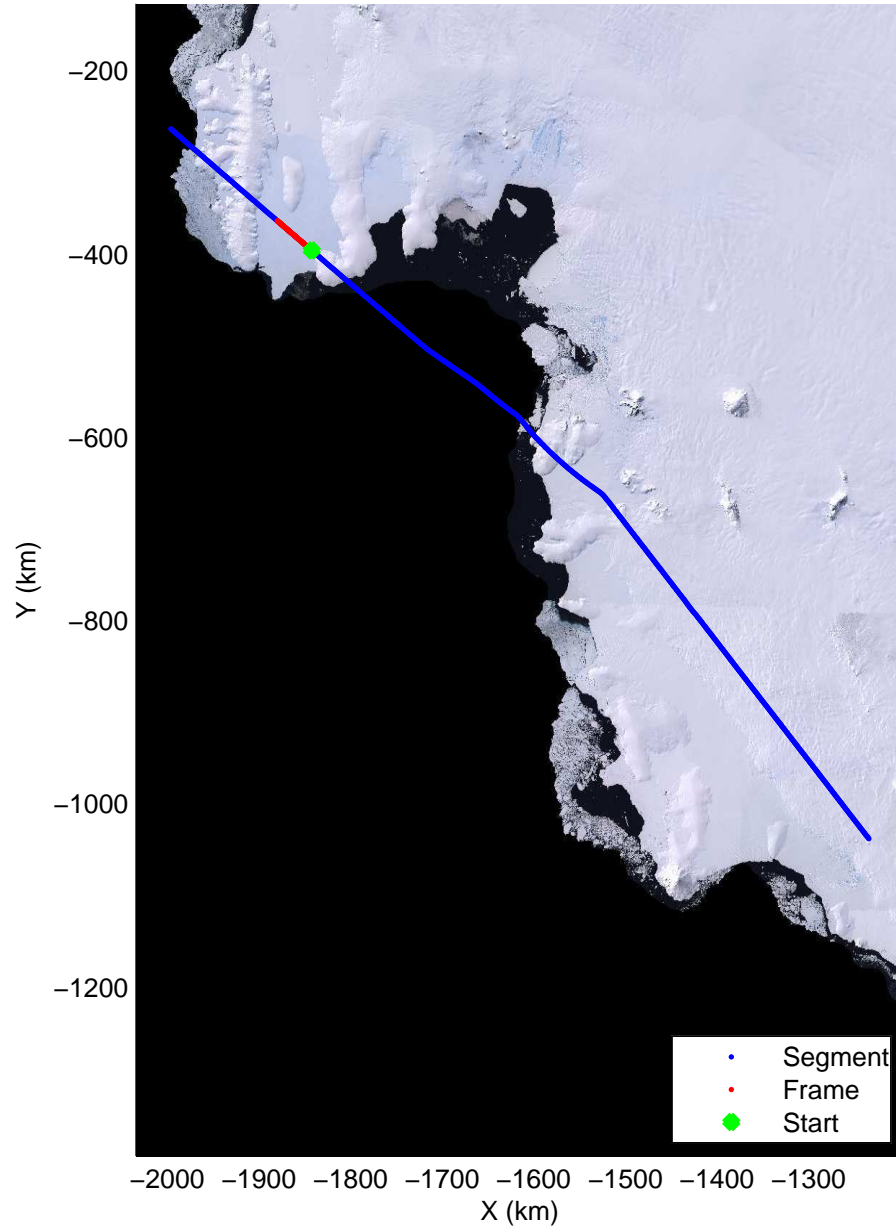


mcords3 2014_Antarctica_DC8: "Land Ice Hull-Land 04" 20141102_17_018: 19:45:27.1 to 19:48:36.9 GPS







Land Ice Hull-Land 04
20141102_17_019
Polar Stereograph -71N/0E

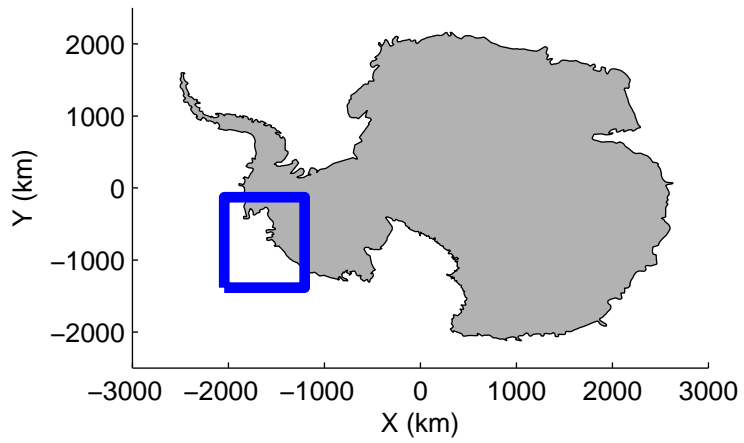


mcords3 2014_Antarctica_DC8: "Land Ice Hull-Land 04" 20141102_17_019: 19:48:37.1 to 19:51:46.8 GPS

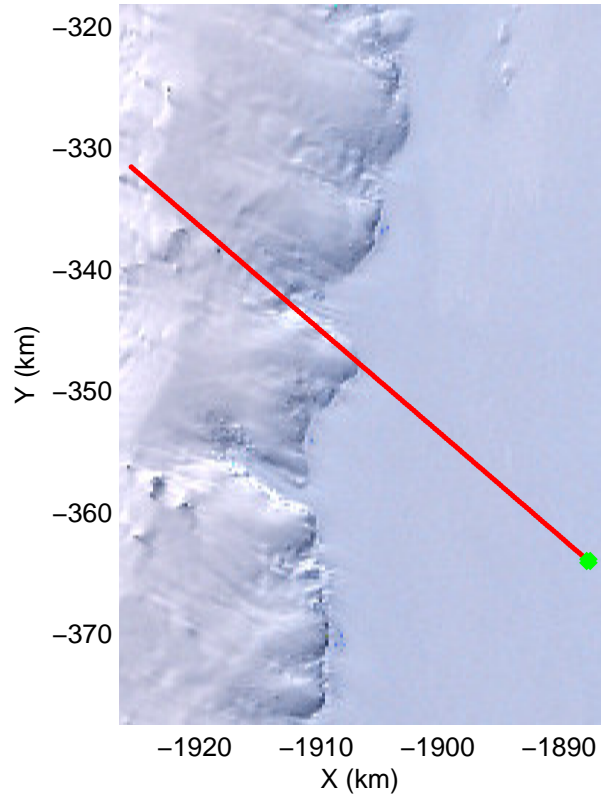
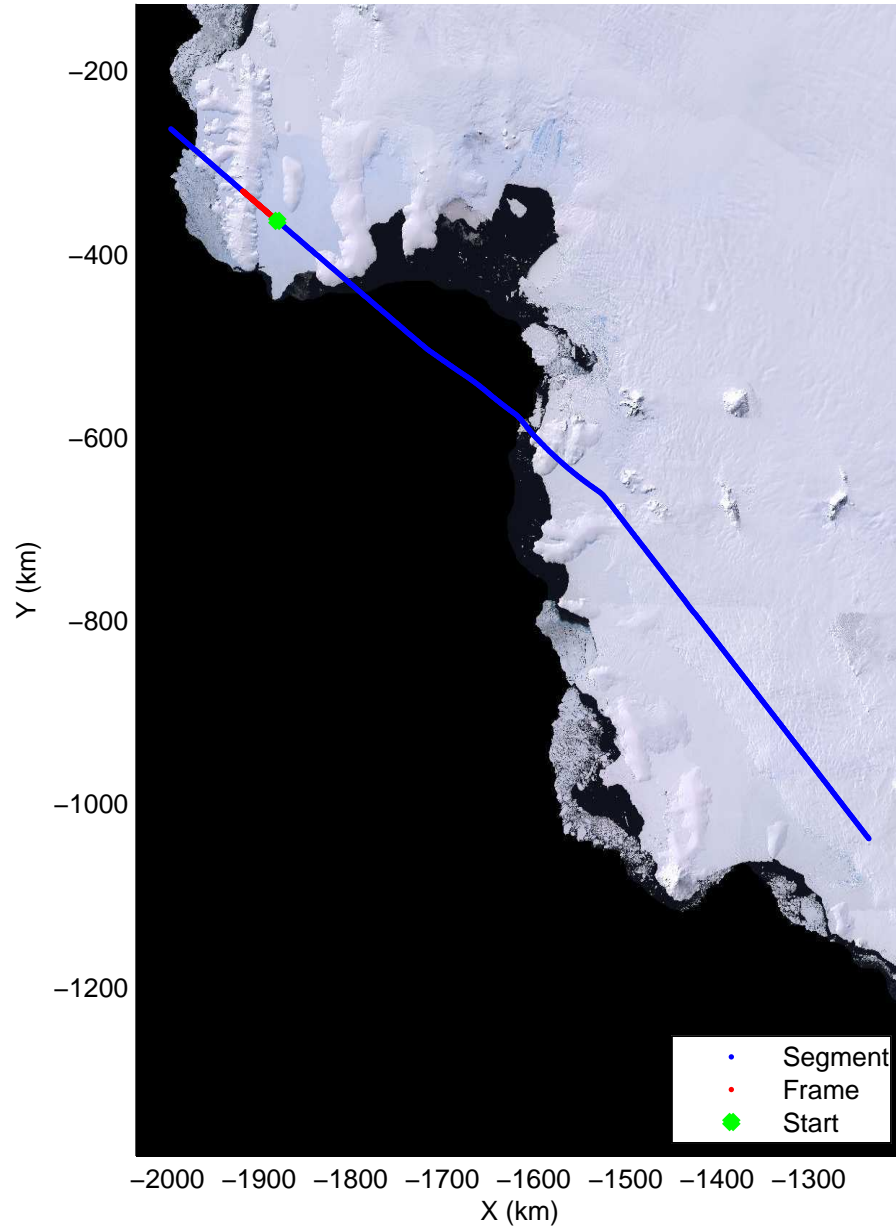


mcords3 2014_Antarctica_DC8: "Land Ice Hull-Land 04" 20141102_17_019: 19:48:37.1 to 19:51:46.8 GPS







Land Ice Hull-Land 04
20141102_17_020
Polar Stereograph -71N/0E

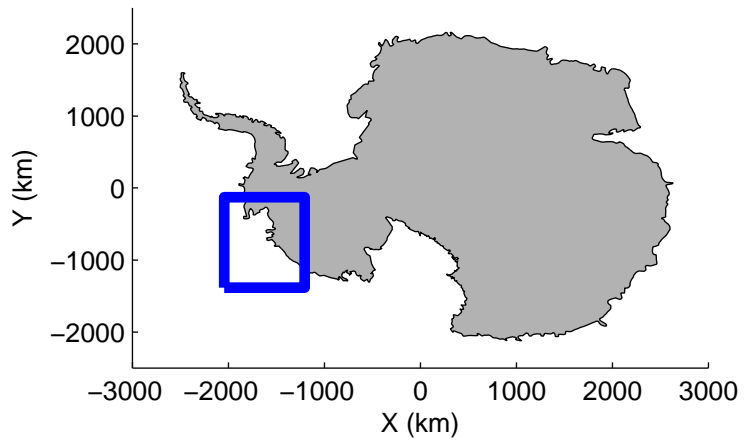


mcords3 2014_Antarctica_DC8: "Land Ice Hull-Land 04" 20141102_17_020: 19:51:46.9 to 19:54:56.7 GPS

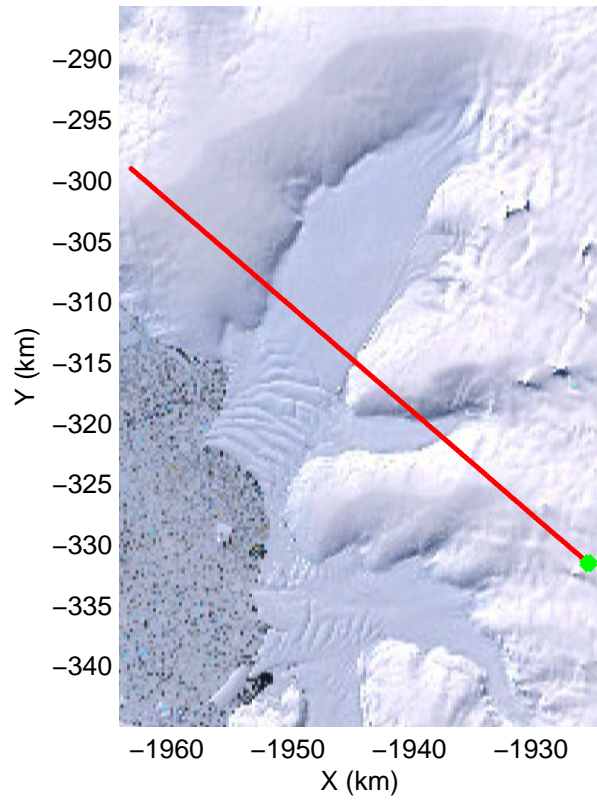
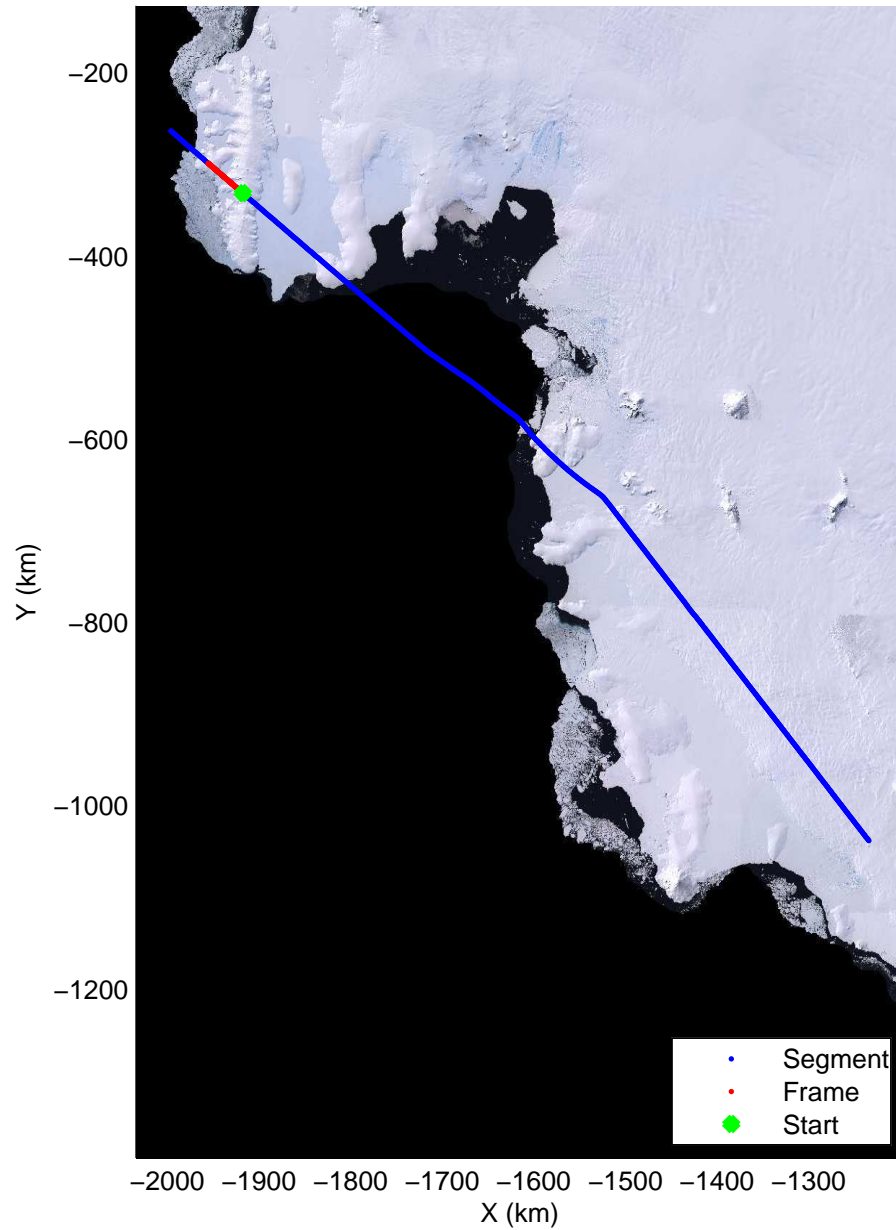


mcords3 2014_Antarctica_DC8: "Land Ice Hull-Land 04" 20141102_17_020: 19:51:46.9 to 19:54:56.7 GPS







Land Ice Hull-Land 04
20141102_17_021
Polar Stereograph -71N/0E

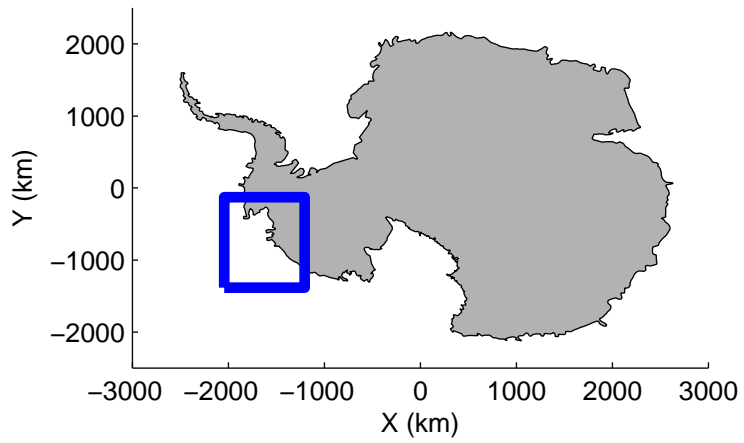


mcords3 2014_Antarctica_DC8: "Land Ice Hull-Land 04" 20141102_17_021: 19:54:56.8 to 19:58:06.8 GPS

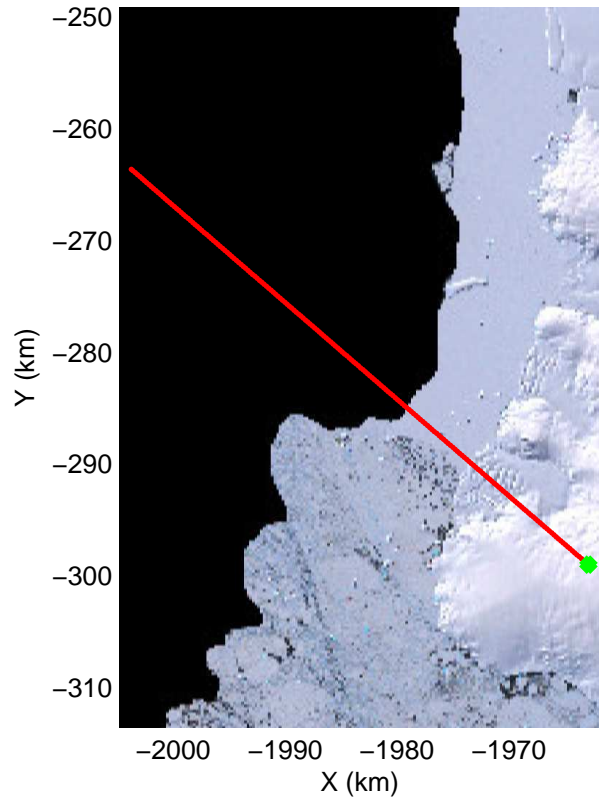
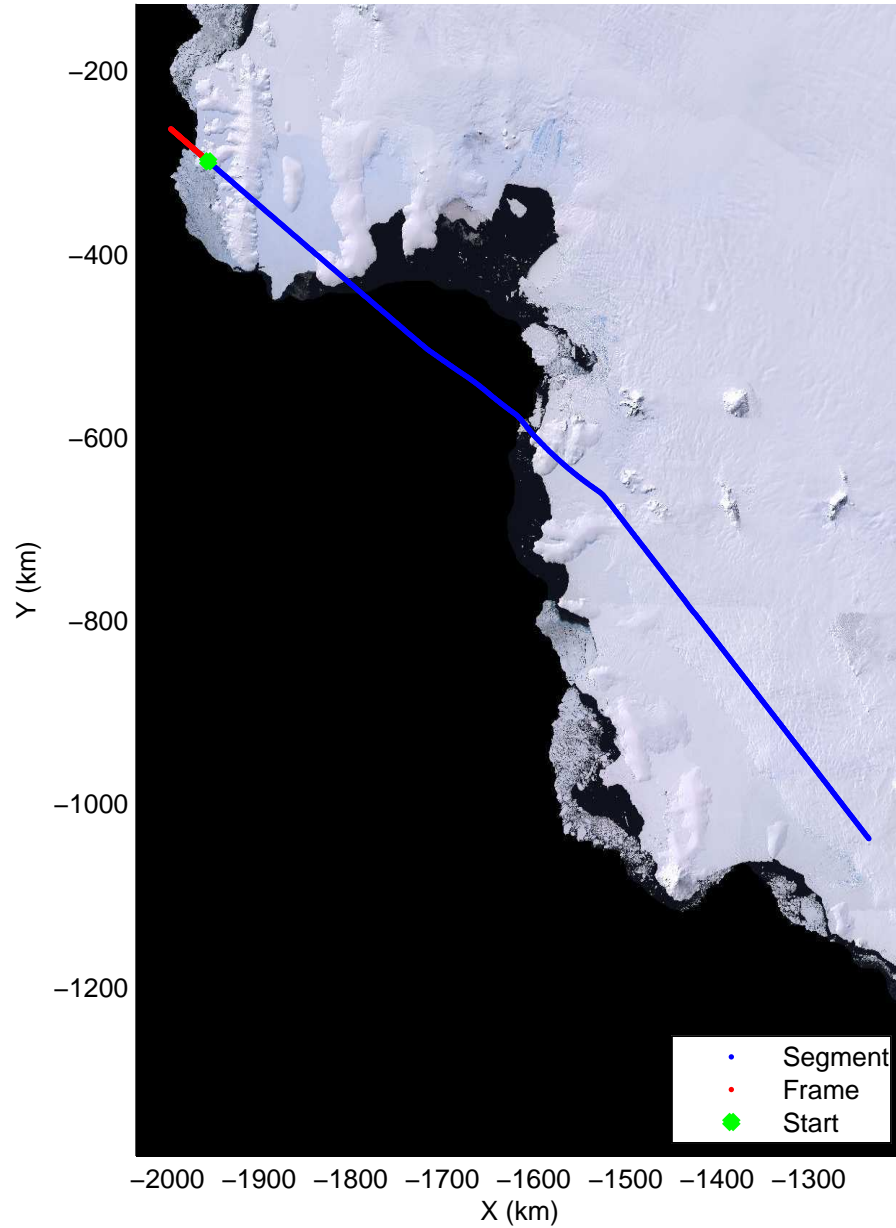


mcords3 2014_Antarctica_DC8: "Land Ice Hull-Land 04" 20141102_17_021: 19:54:56.8 to 19:58:06.8 GPS






Land Ice Hull-Land 04
20141102_17_022
Polar Stereograph -71N/0E



mcords3 2014_Antarctica_DC8: "Land Ice Hull-Land 04" 20141102_17_022: 19:58:07.0 to 20:01:34.6 GPS



mcords3 2014_Antarctica_DC8: "Land Ice Hull-Land 04" 20141102_17_022: 19:58:07.0 to 20:01:34.6 GPS

