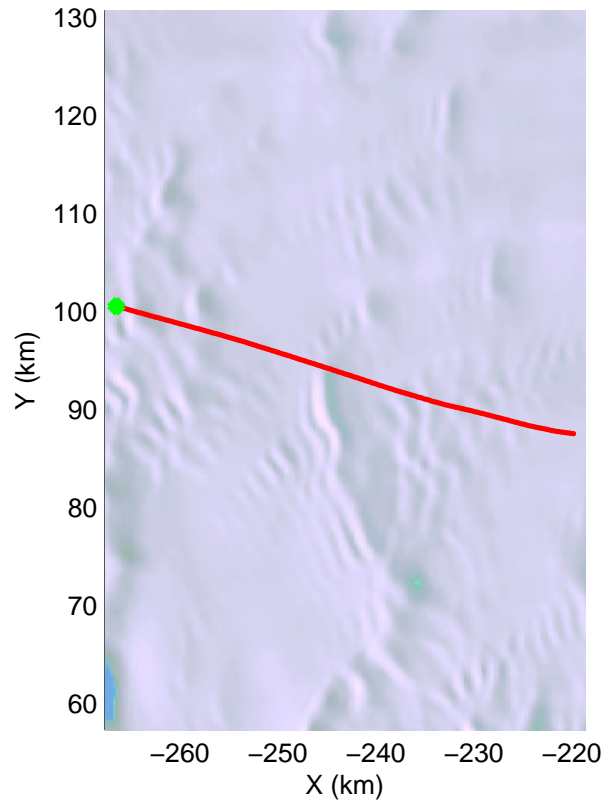
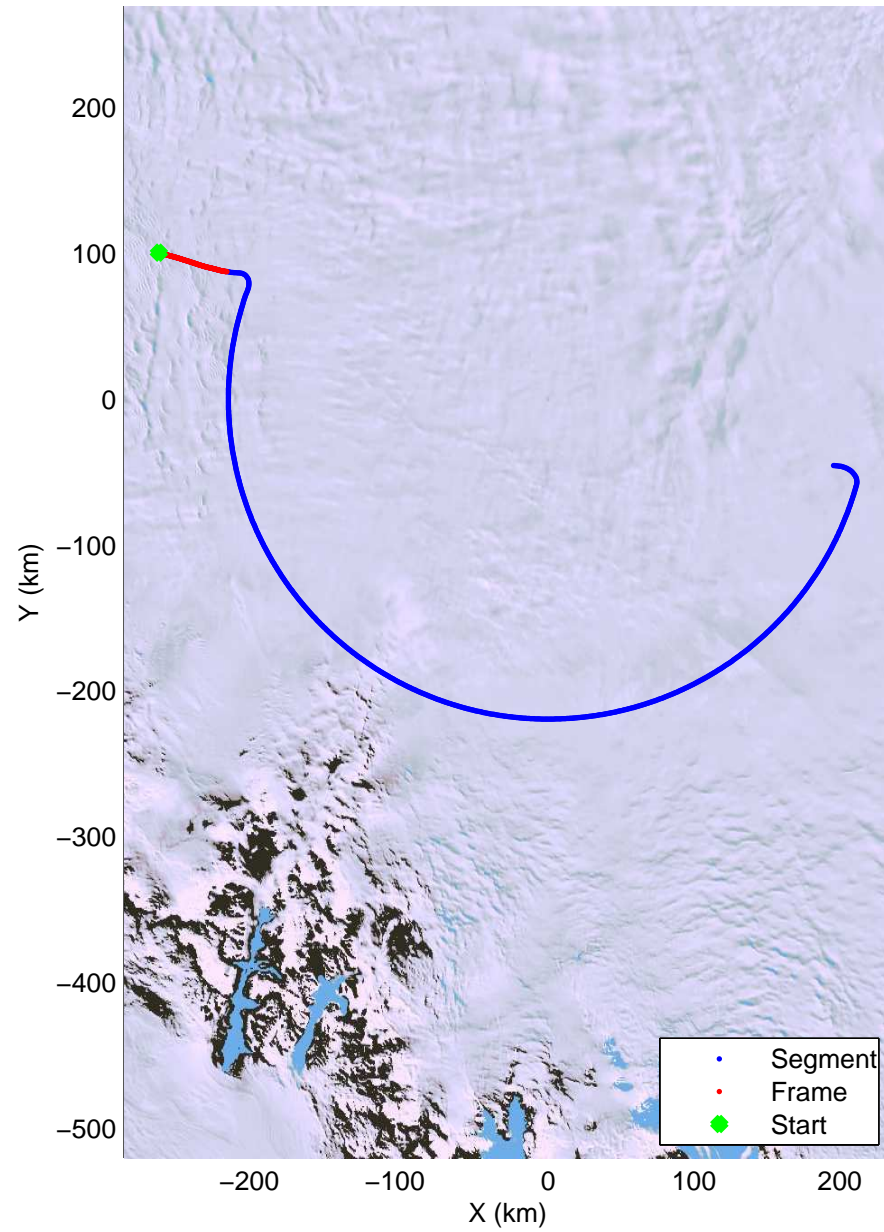



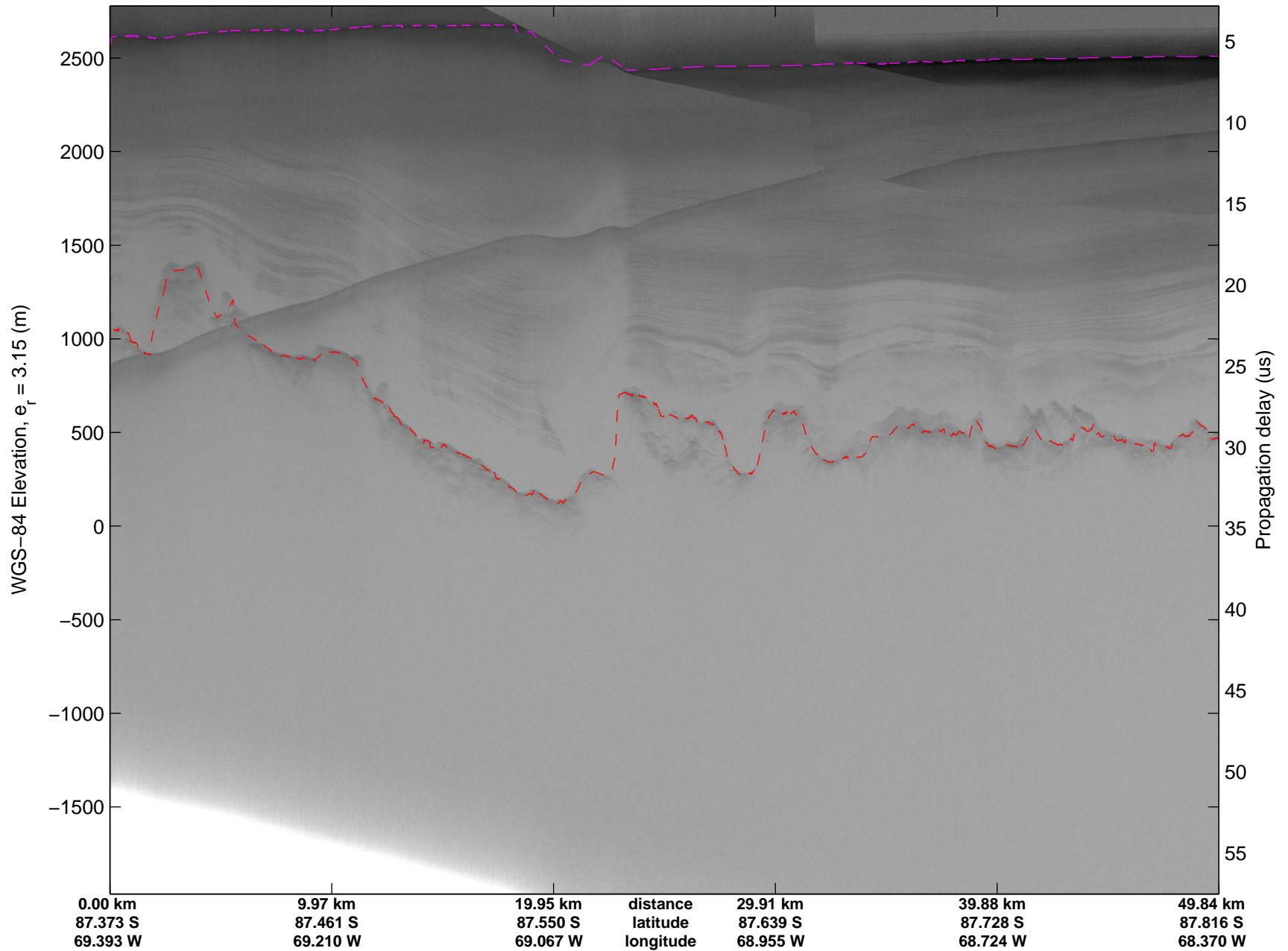
Land Ice Pole Hole 88 West
20141026_06_001
Polar Stereograph -71N/0E

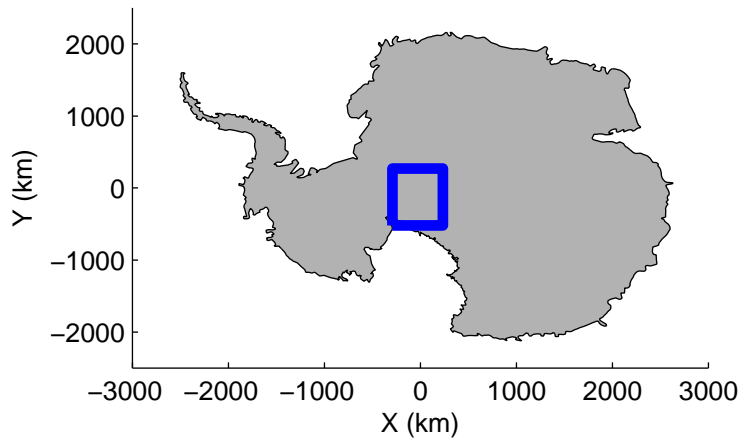


mcords3 2014_Antarctica_DC8: "Land Ice Pole Hole 88 West" 20141026_06_001: 17:03:44.2 to 17:08:22.4 GPS

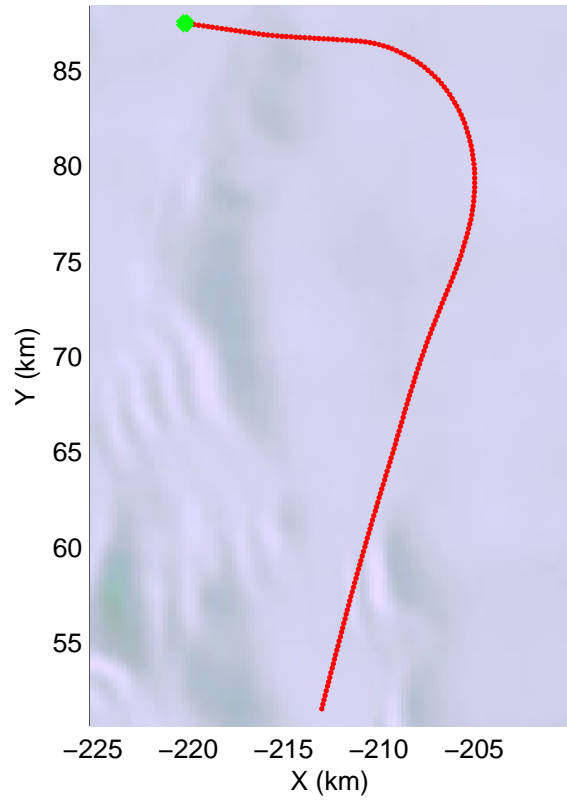
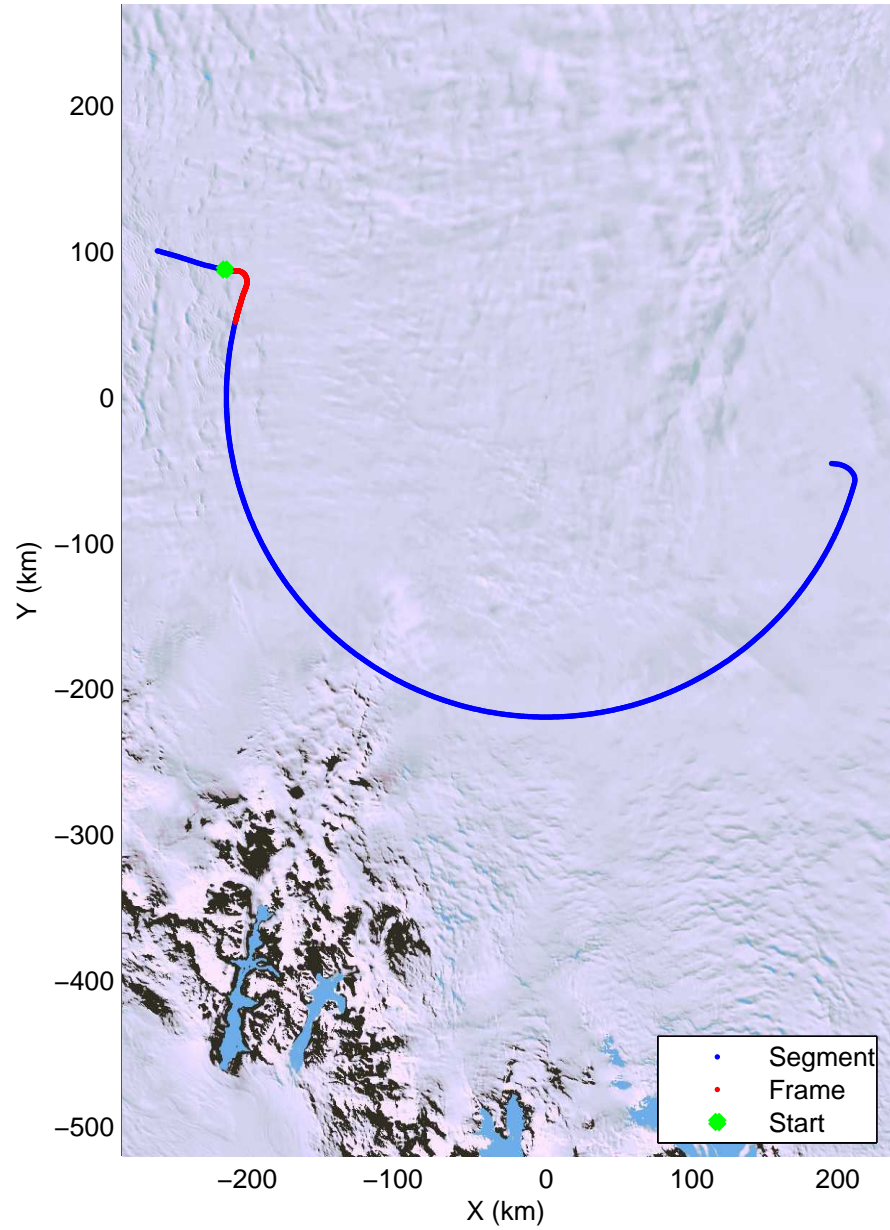


mcords3 2014_Antarctica_DC8: "Land Ice Pole Hole 88 West" 20141026_06_001: 17:03:44.2 to 17:08:22.4 GPS






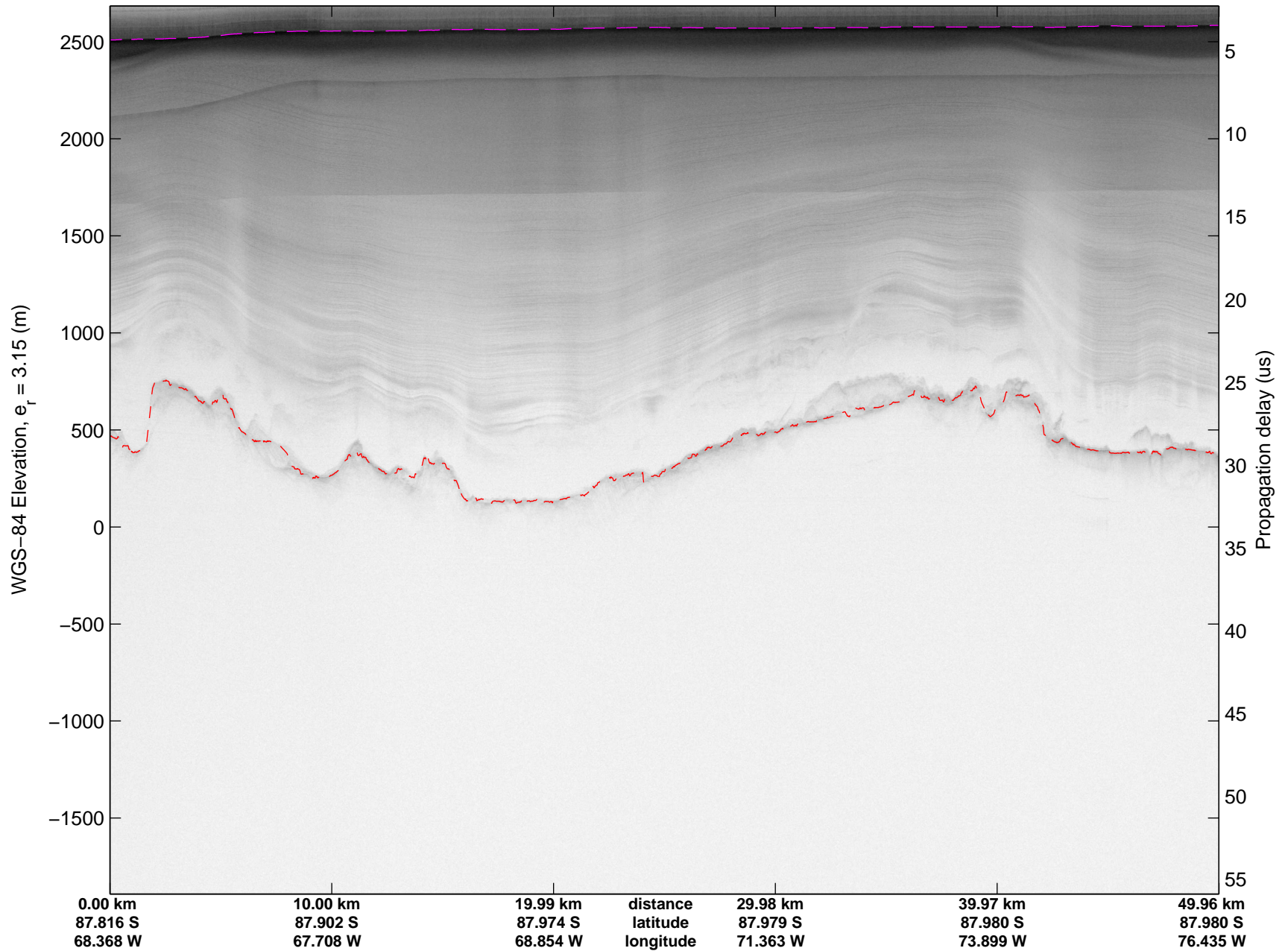
Land Ice Pole Hole 88 West
20141026_06_002
Polar Stereograph -71N/0E

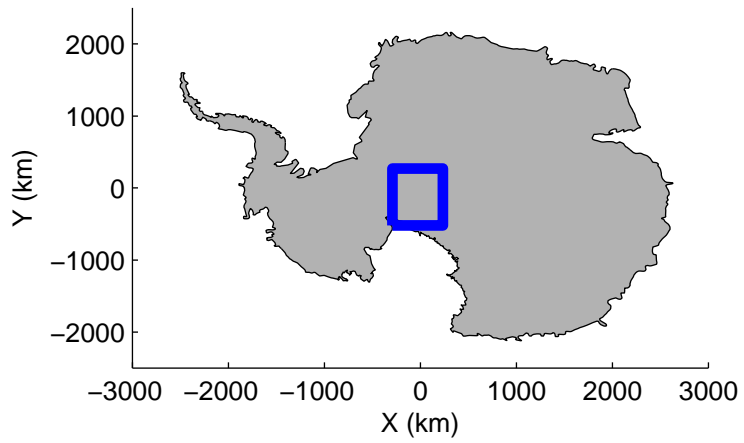


mcords3 2014_Antarctica_DC8: "Land Ice Pole Hole 88 West" 20141026_06_002: 17:08:22.7 to 17:14:33.5 GPS

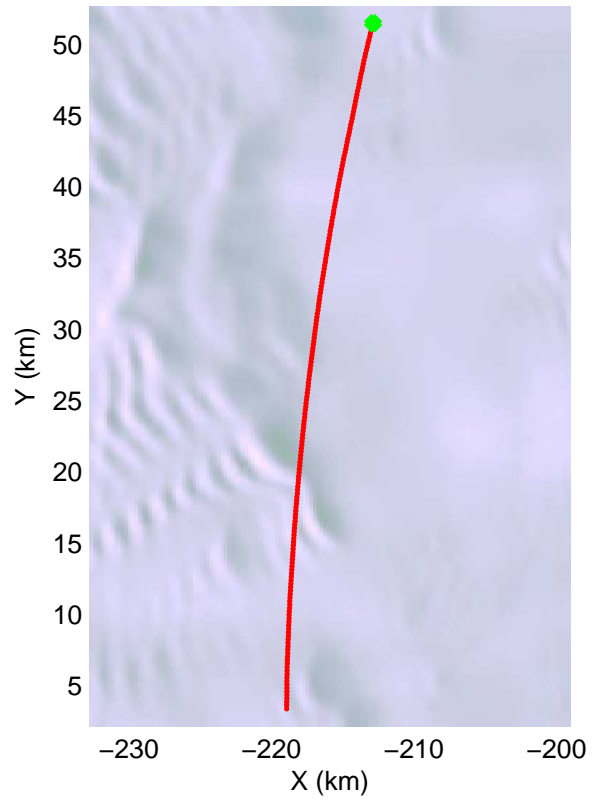
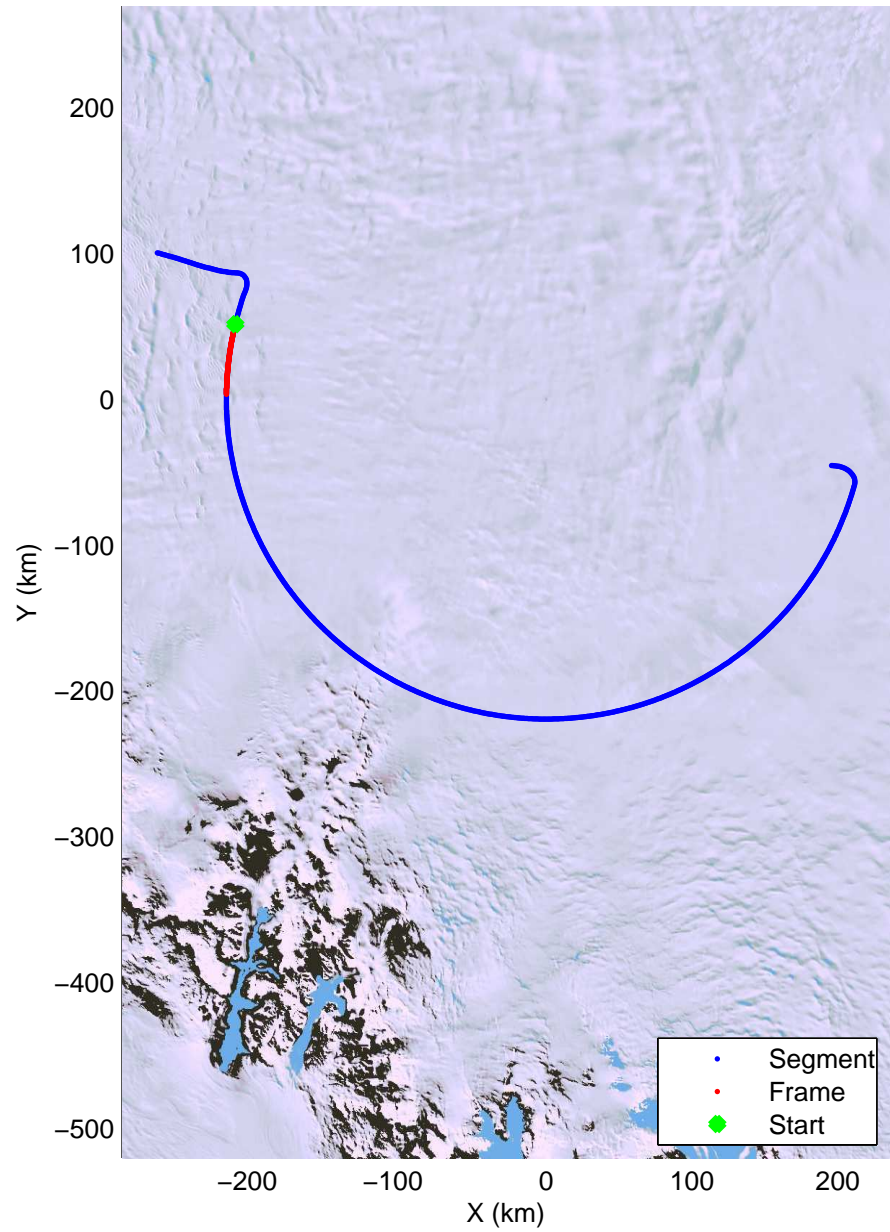


mcords3 2014_Antarctica_DC8: "Land Ice Pole Hole 88 West" 20141026_06_002: 17:08:22.7 to 17:14:33.5 GPS






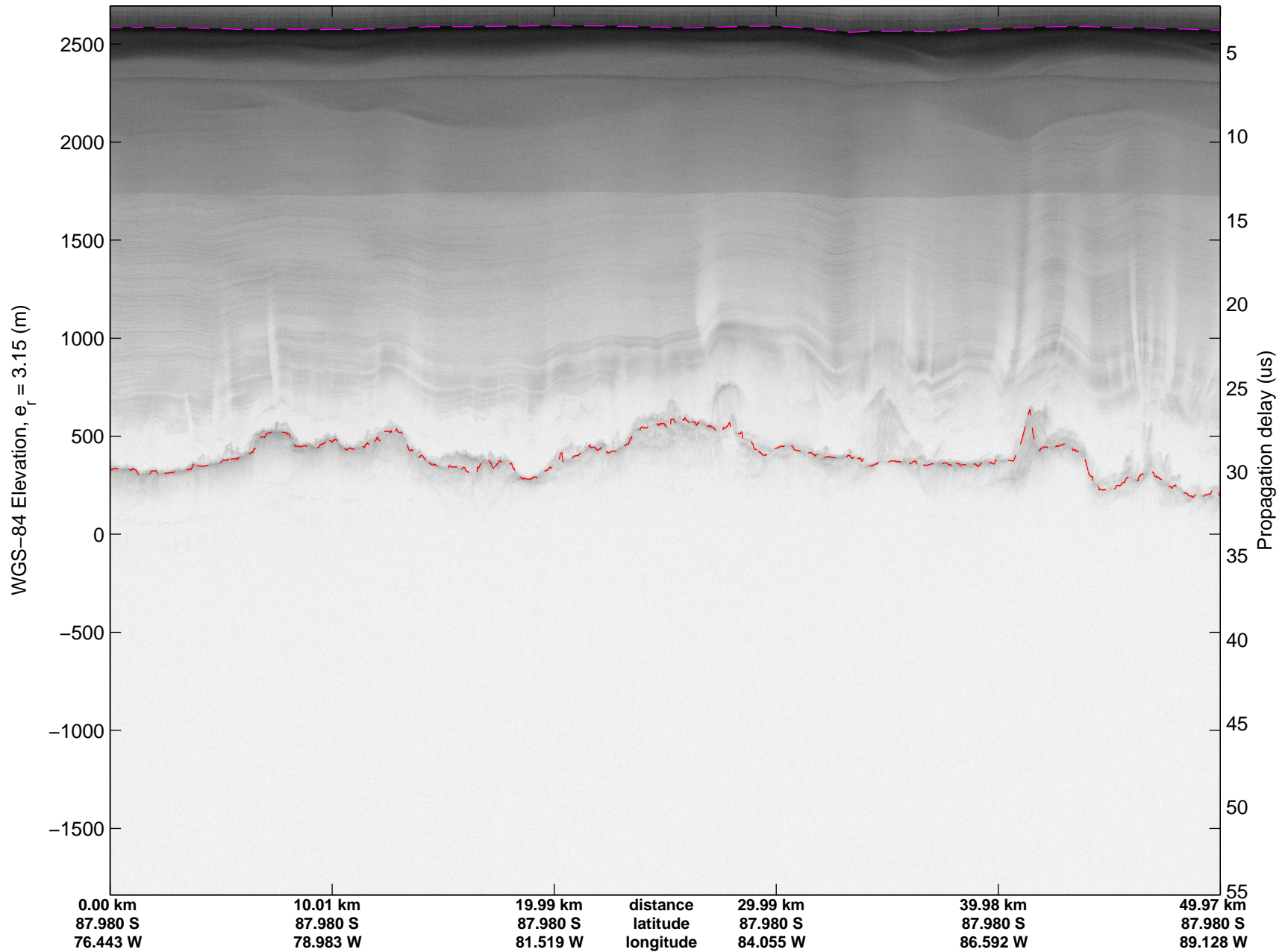
Land Ice Pole Hole 88 West
20141026_06_003
Polar Stereograph -71N/0E

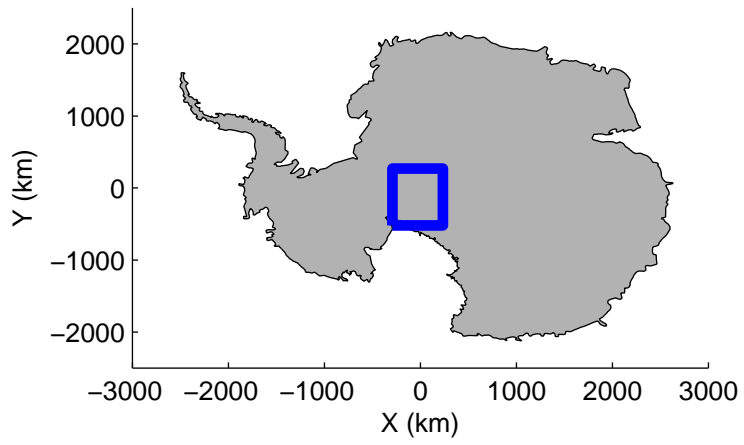


mcords3 2014_Antarctica_DC8: "Land Ice Pole Hole 88 West" 20141026_06_003: 17:14:33.7 to 17:20:38.9 GPS

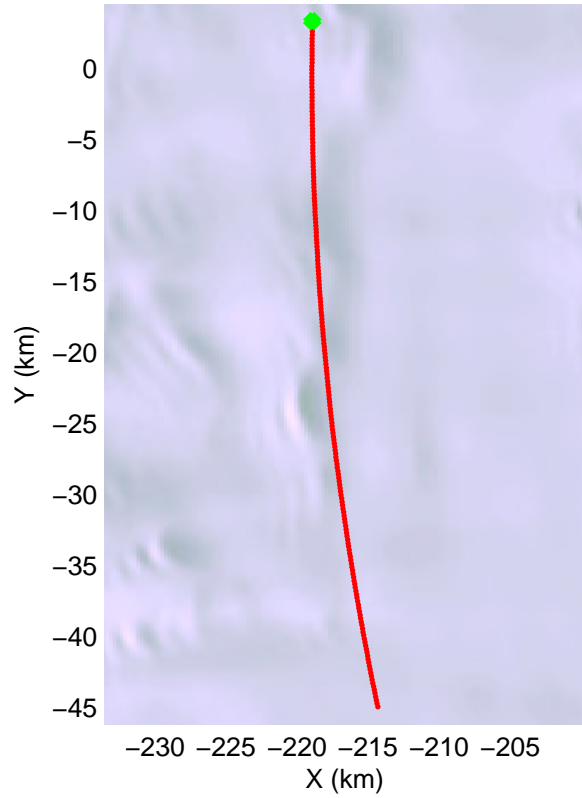
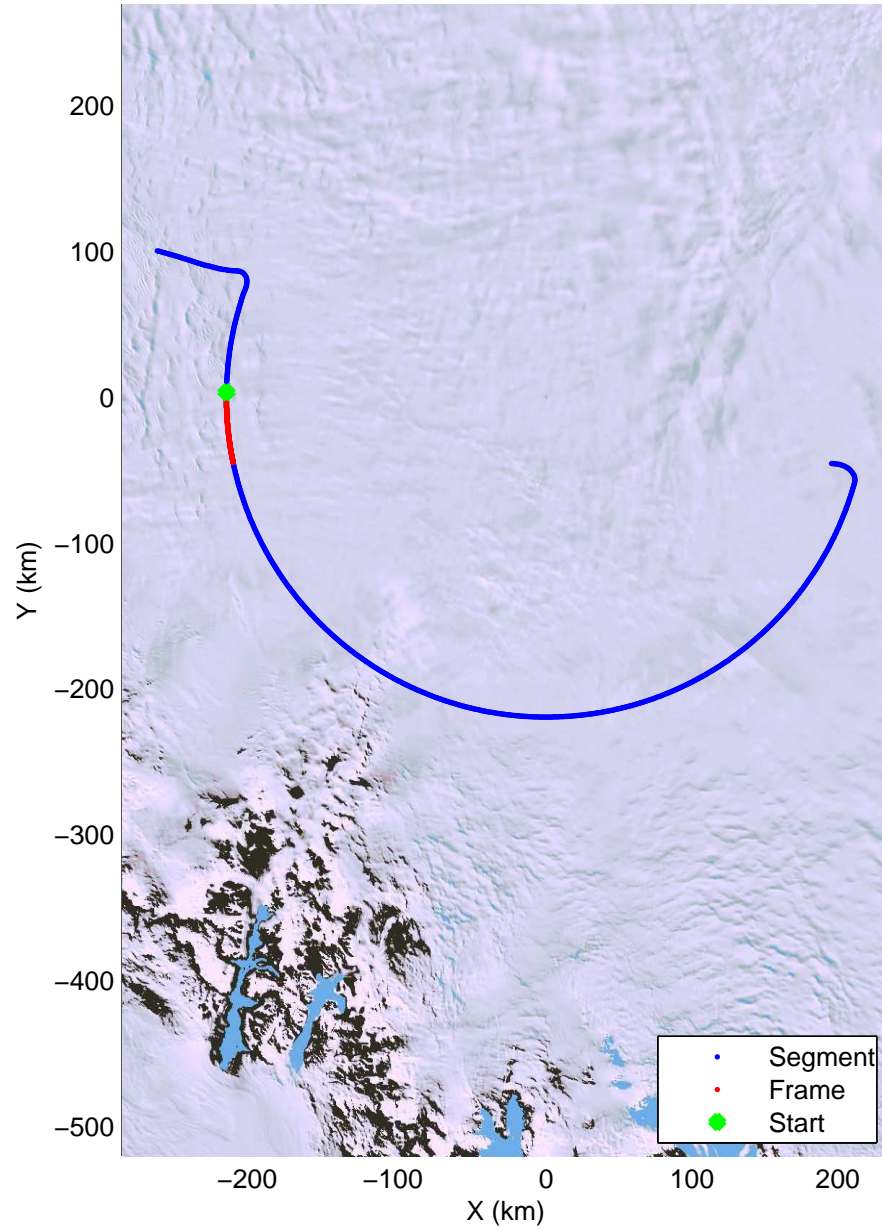


mcords3 2014_Antarctica_DC8: "Land Ice Pole Hole 88 West" 20141026_06_003: 17:14:33.7 to 17:20:38.9 GPS






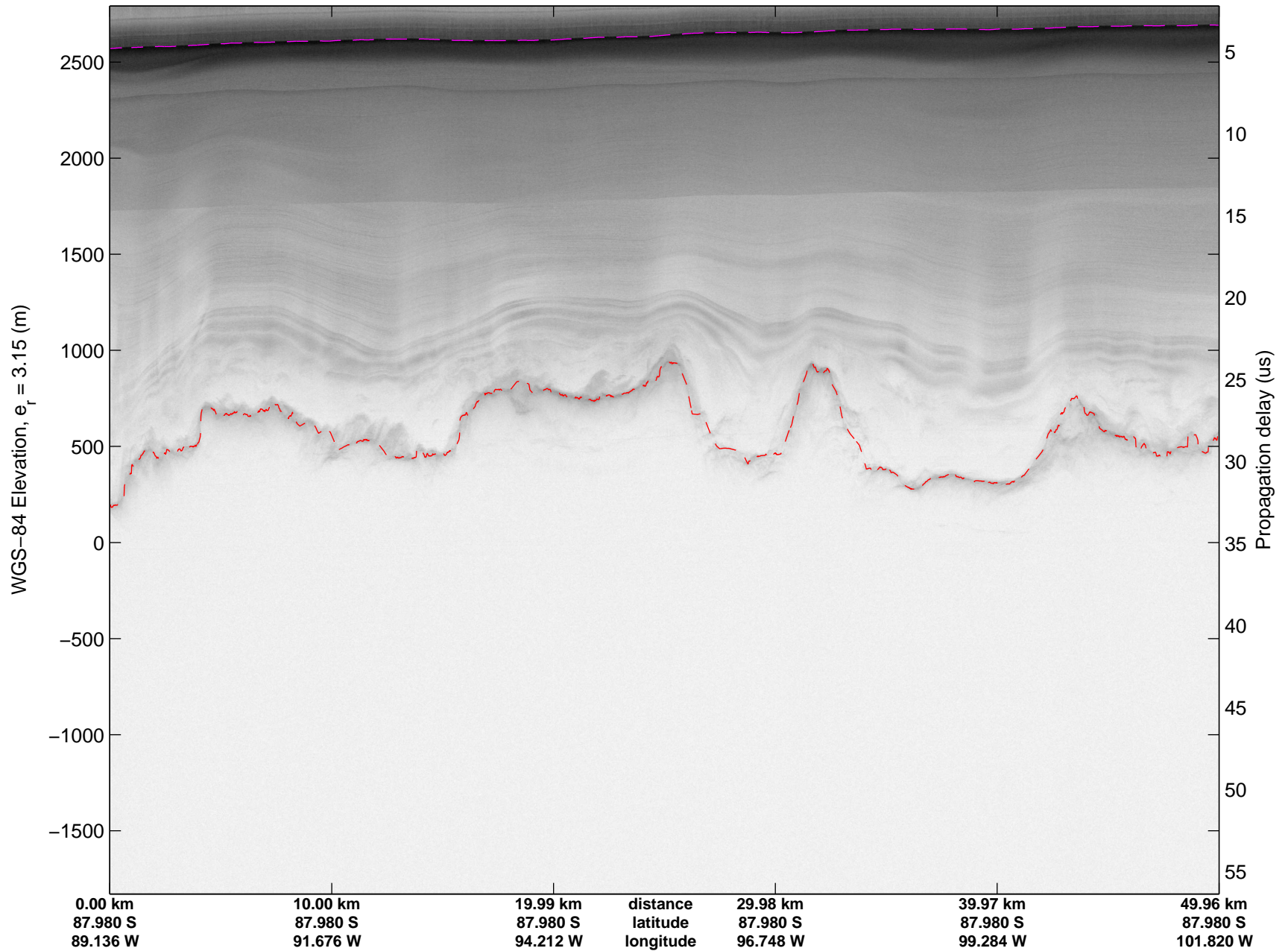
Land Ice Pole Hole 88 West
20141026_06_004
Polar Stereograph -71N/0E

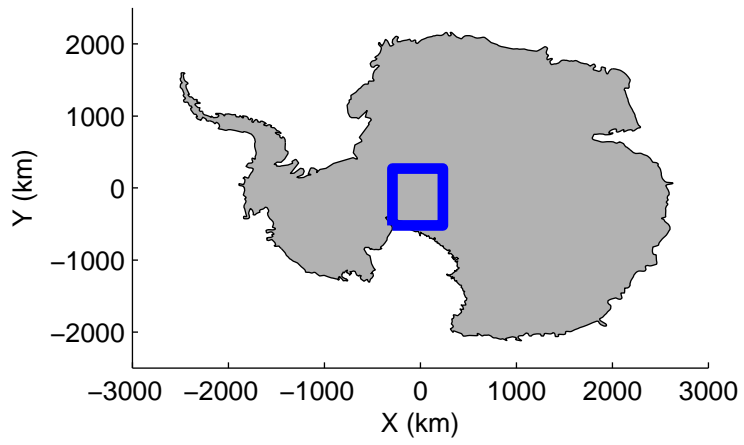


mcords3 2014_Antarctica_DC8: "Land Ice Pole Hole 88 West" 20141026_06_004: 17:20:39.1 to 17:26:55.2 GPS

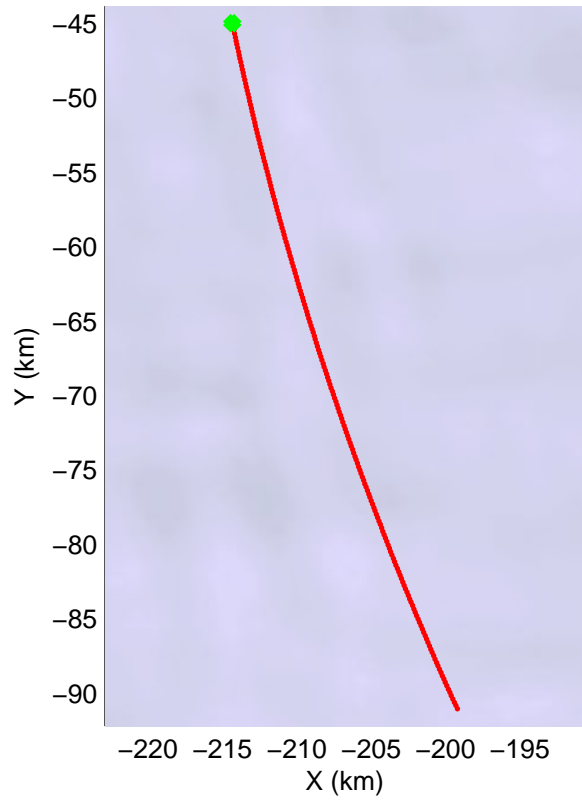
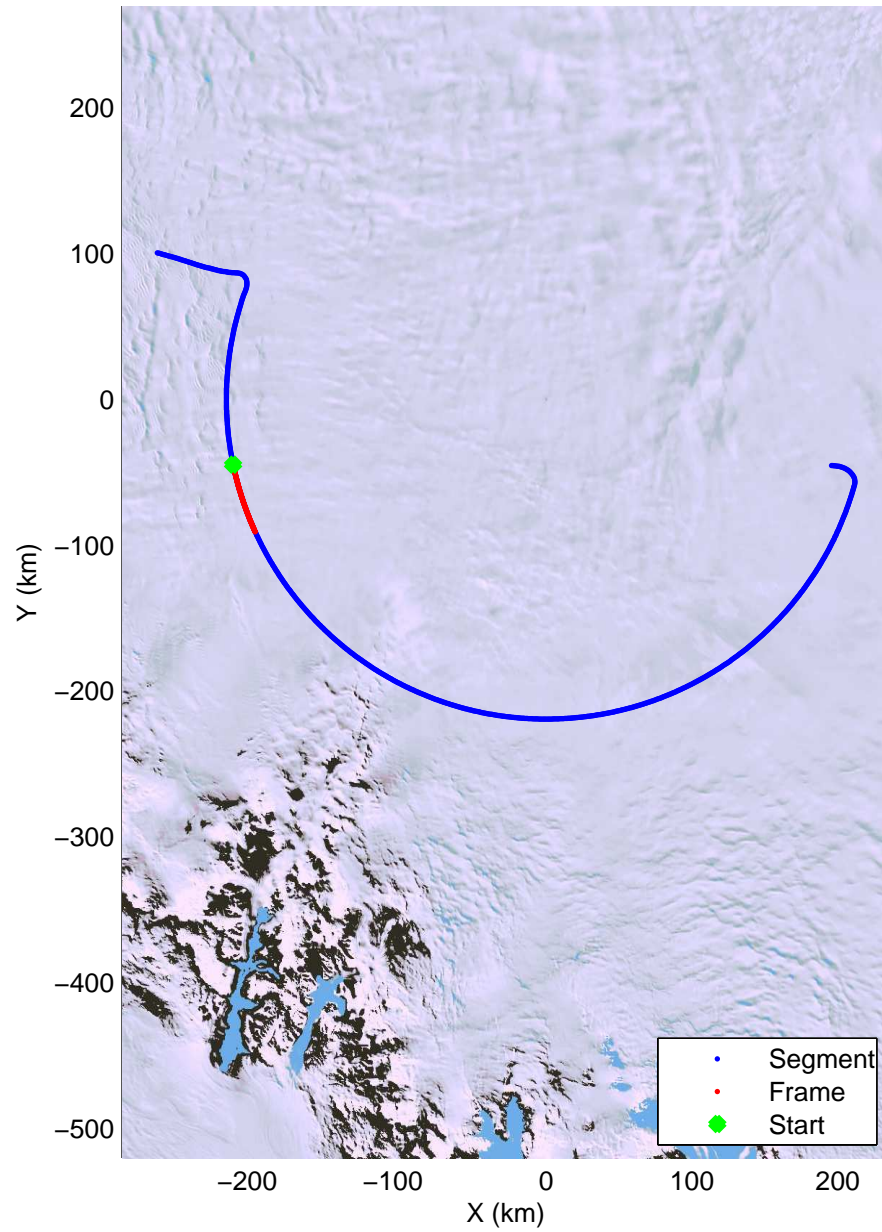


mcords3 2014_Antarctica_DC8: "Land Ice Pole Hole 88 West" 20141026_06_004: 17:20:39.1 to 17:26:55.2 GPS






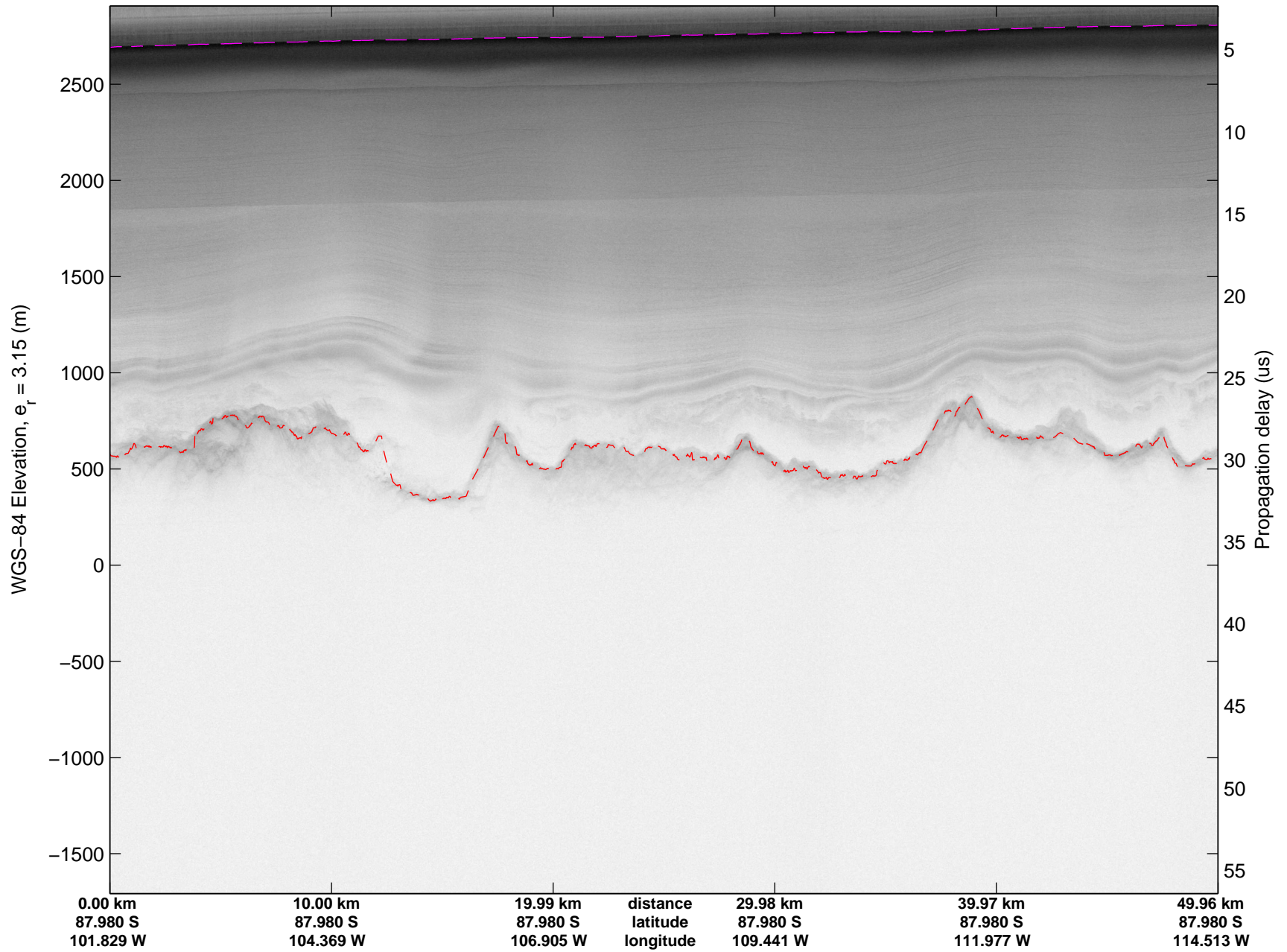
Land Ice Pole Hole 88 West
20141026_06_005
Polar Stereograph -71N/0E

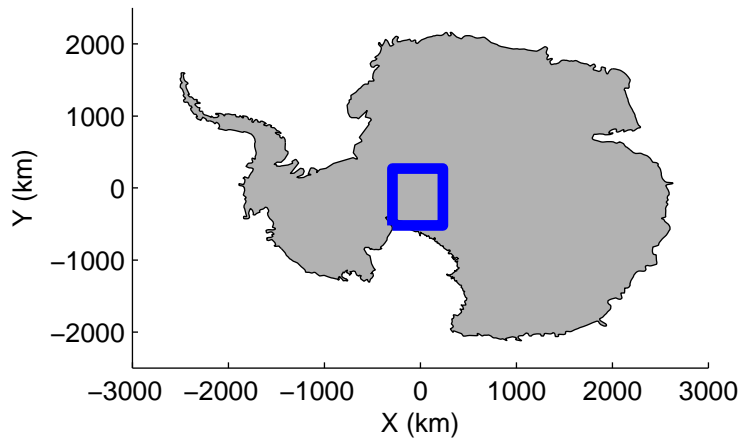


mcords3 2014_Antarctica_DC8: "Land Ice Pole Hole 88 West" 20141026_06_005: 17:26:55.4 to 17:33:18.1 GPS

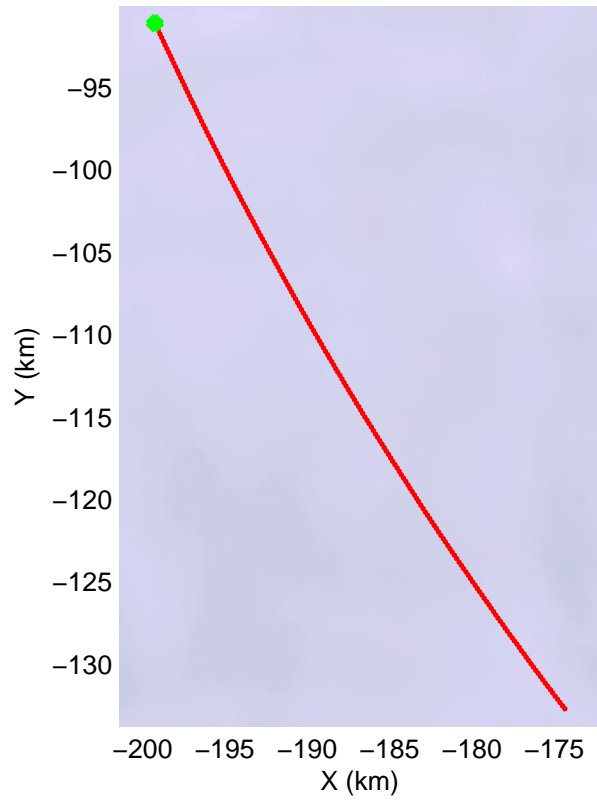
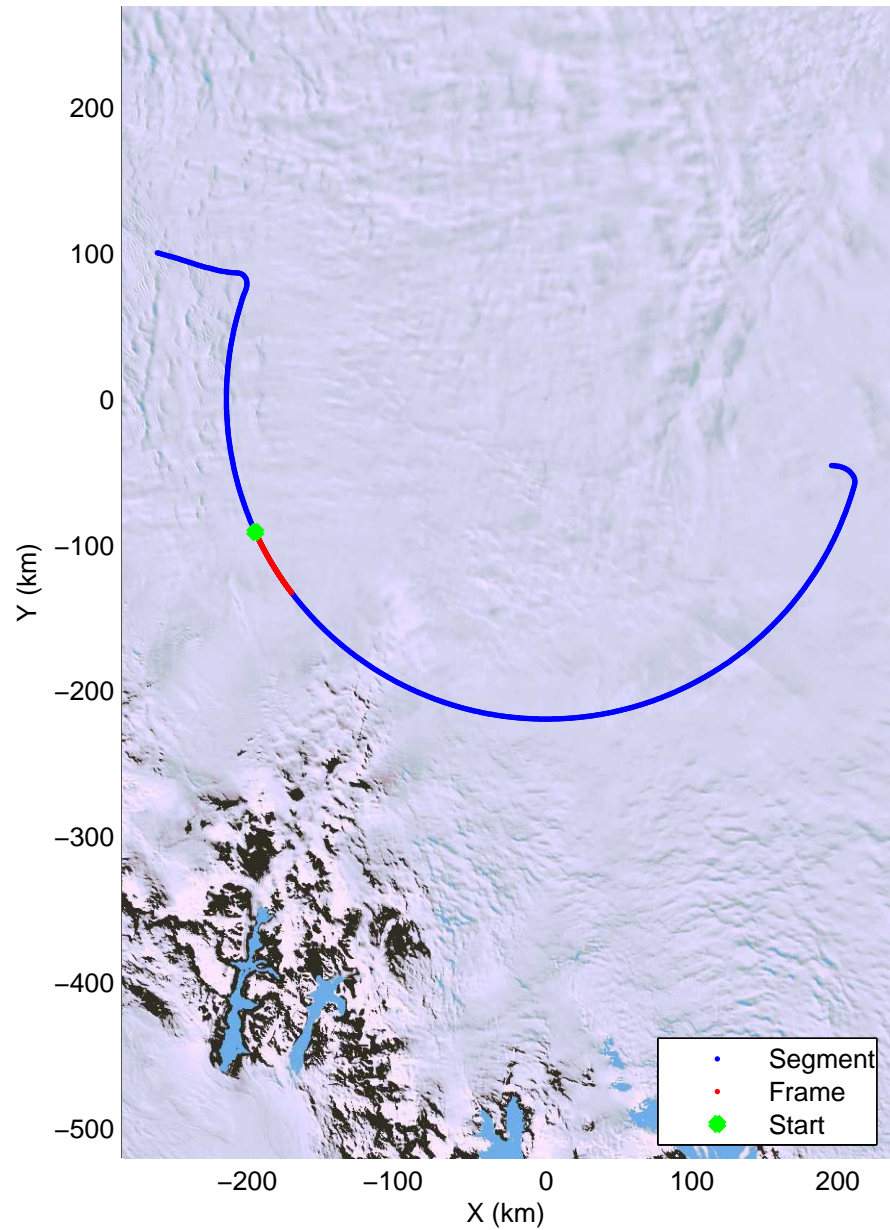


mcords3 2014_Antarctica_DC8: "Land Ice Pole Hole 88 West" 20141026_06_005: 17:26:55.4 to 17:33:18.1 GPS

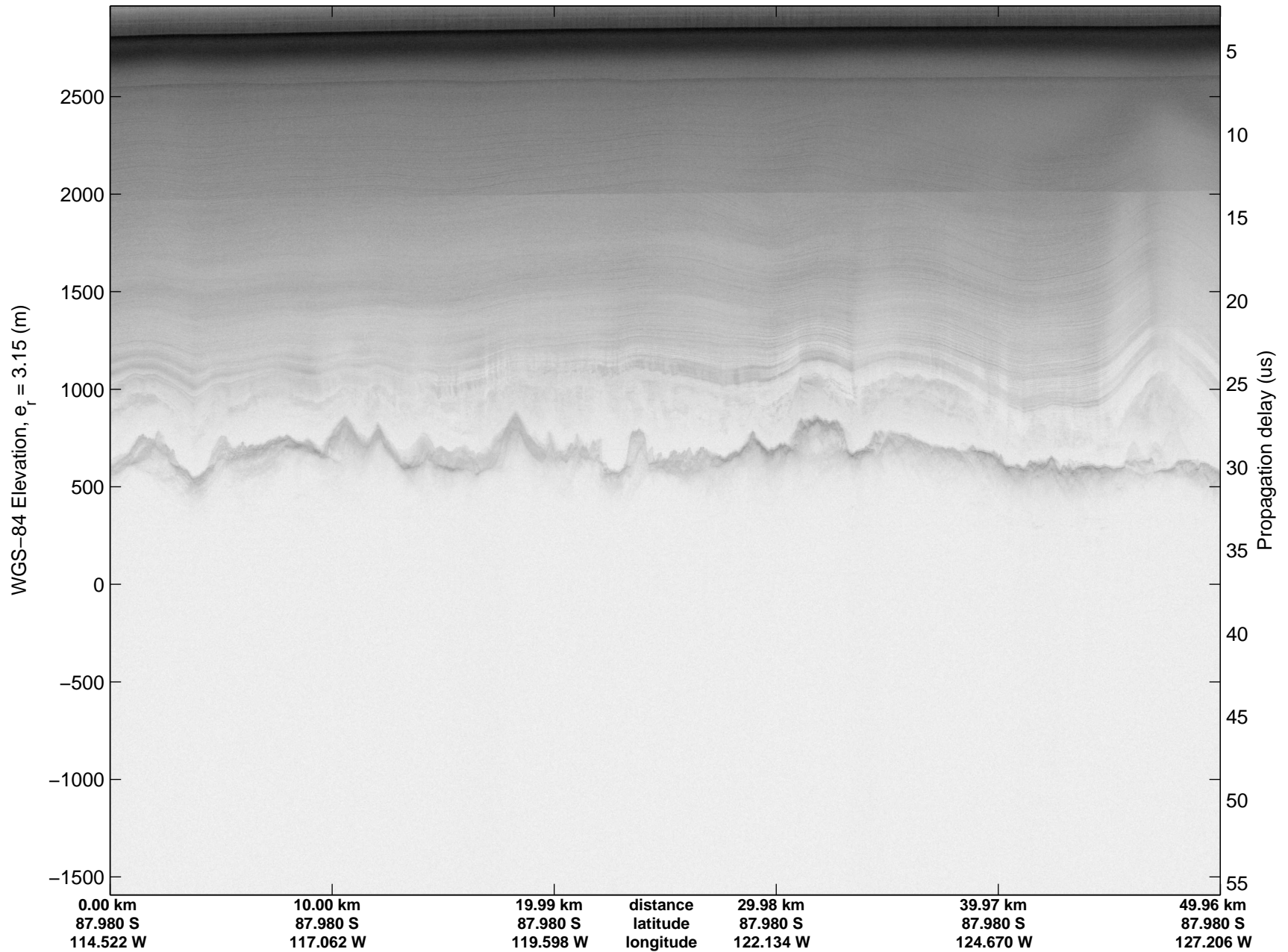




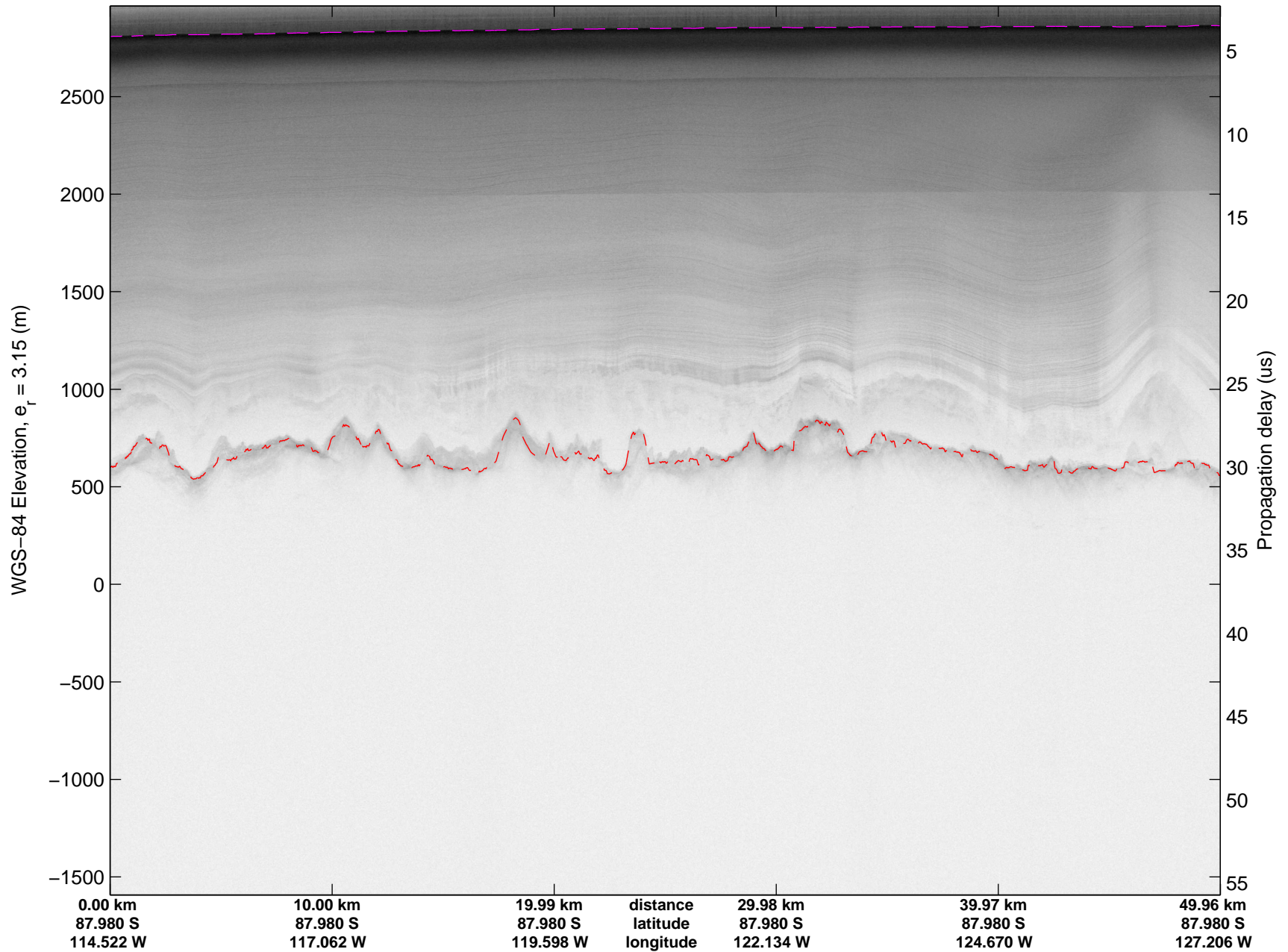
Land Ice Pole Hole 88 West
20141026_06_006
Polar Stereograph -71N/0E

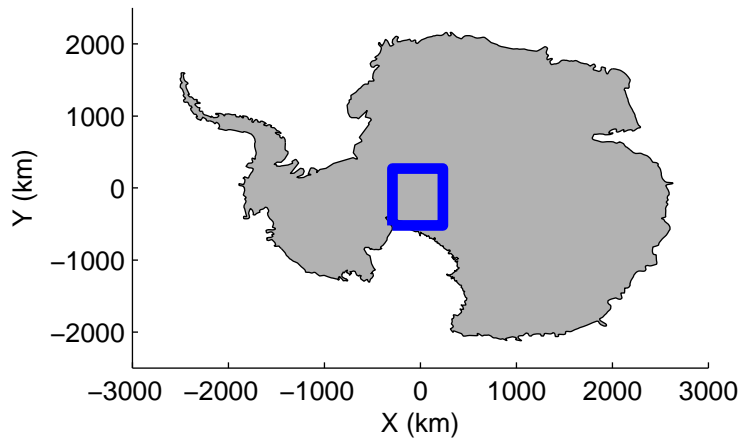


mcords3 2014_Antarctica_DC8: "Land Ice Pole Hole 88 West" 20141026_06_006: 17:33:18.4 to 17:39:37.2 GPS

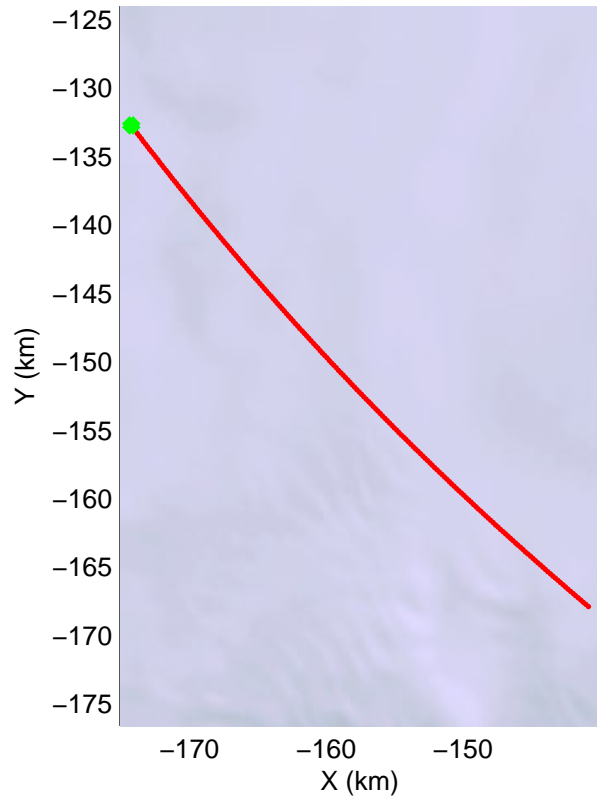
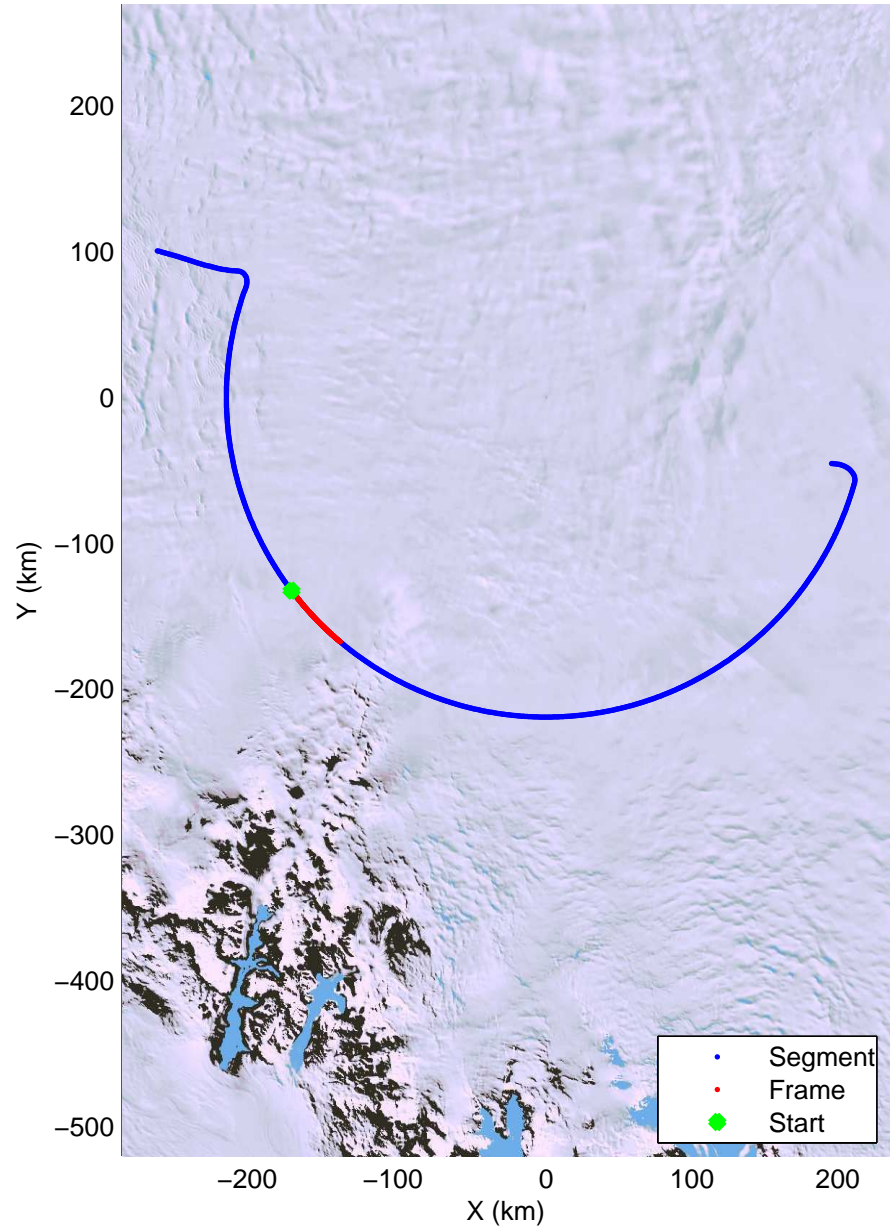


mcords3 2014_Antarctica_DC8: "Land Ice Pole Hole 88 West" 20141026_06_006: 17:33:18.4 to 17:39:37.2 GPS






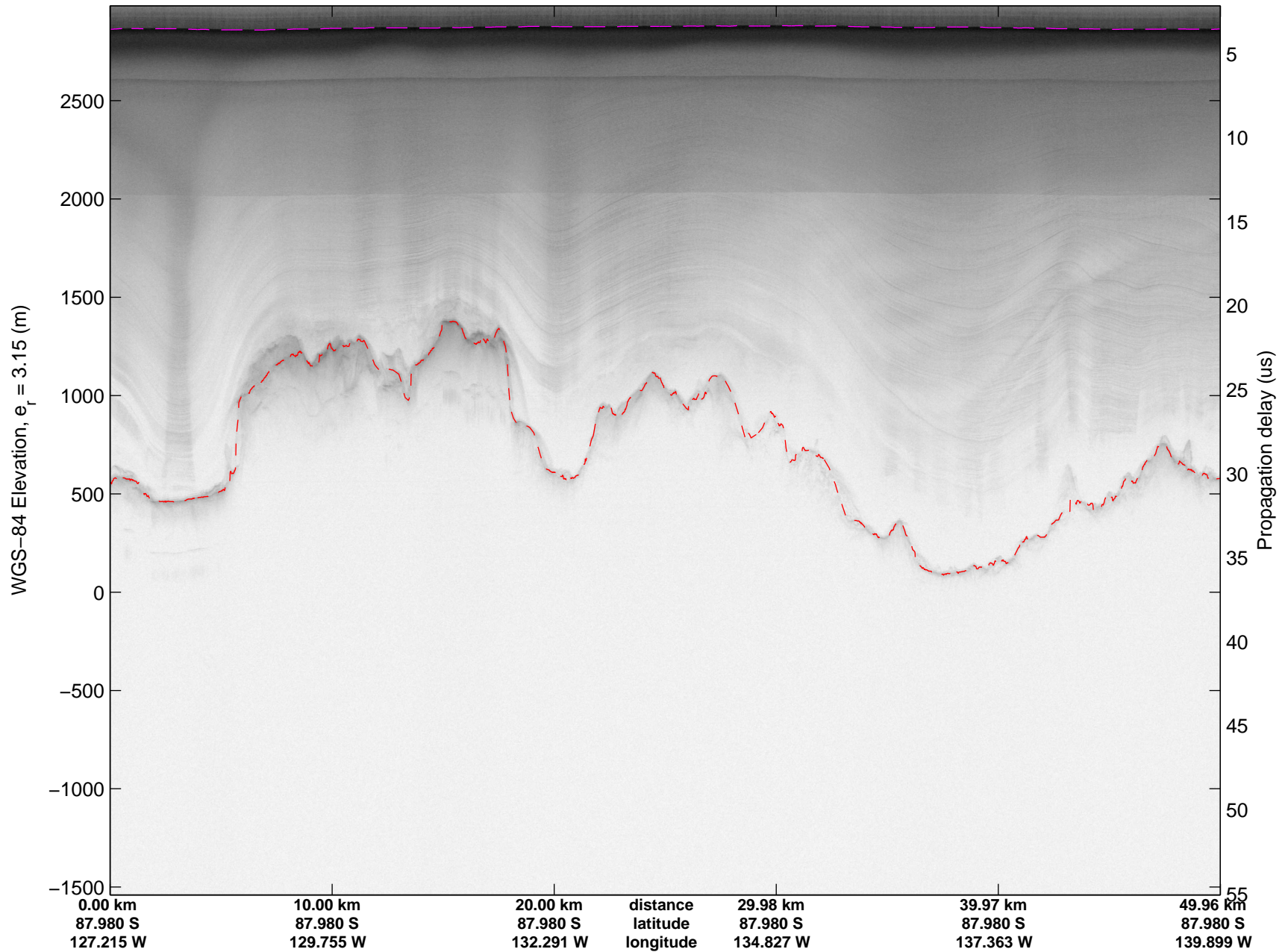
Land Ice Pole Hole 88 West
20141026_06_007
Polar Stereograph -71N/0E

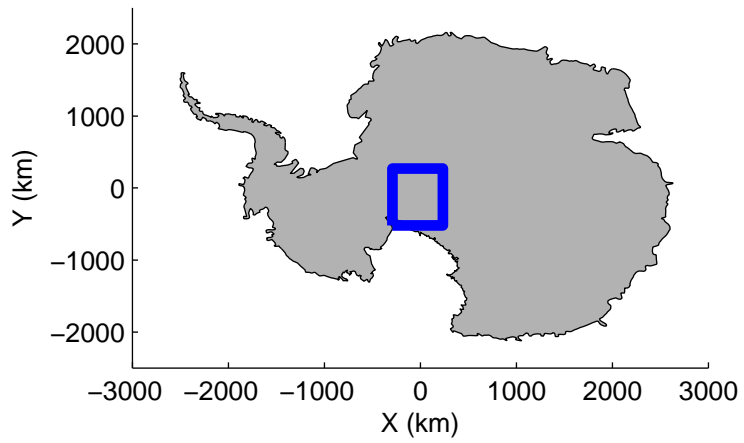


mcords3 2014_Antarctica_DC8: "Land Ice Pole Hole 88 West" 20141026_06_007: 17:39:37.5 to 17:45:56.9 GPS

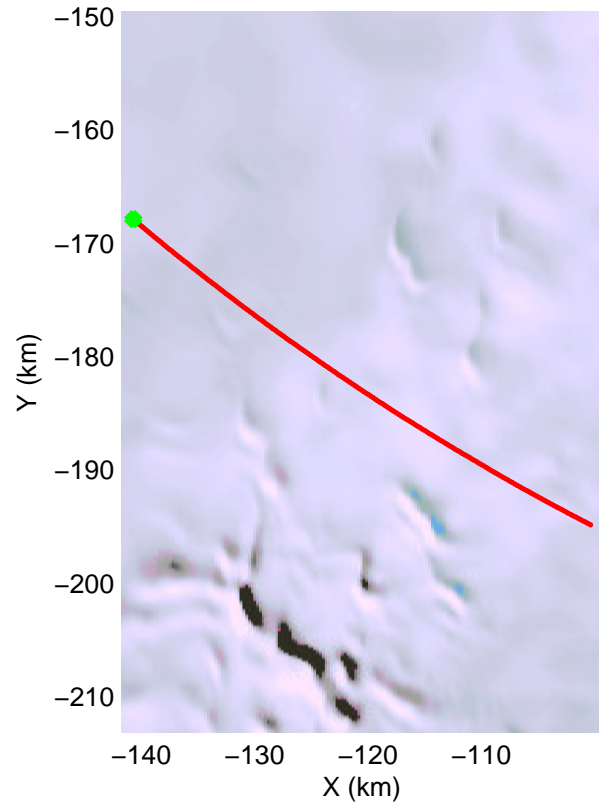
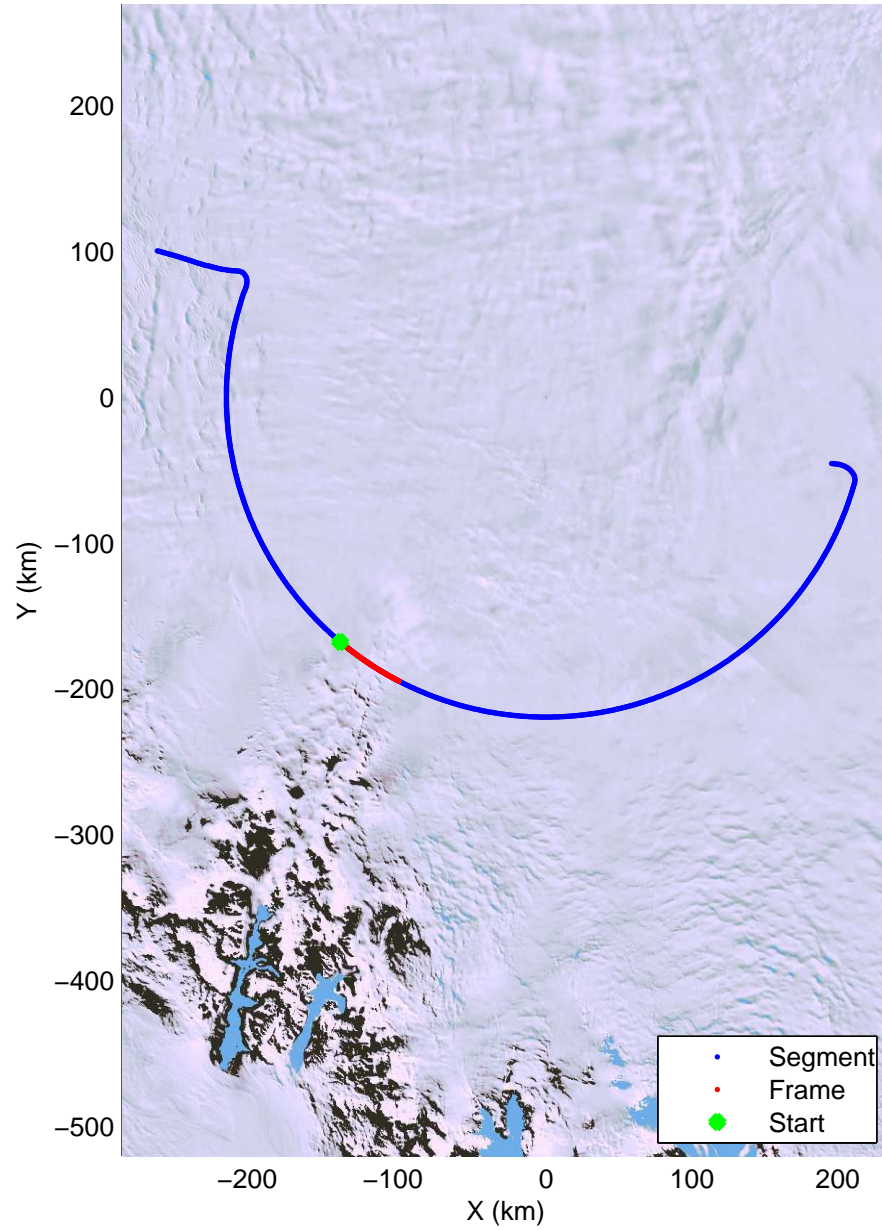


mcords3 2014_Antarctica_DC8: "Land Ice Pole Hole 88 West" 20141026_06_007: 17:39:37.5 to 17:45:56.9 GPS






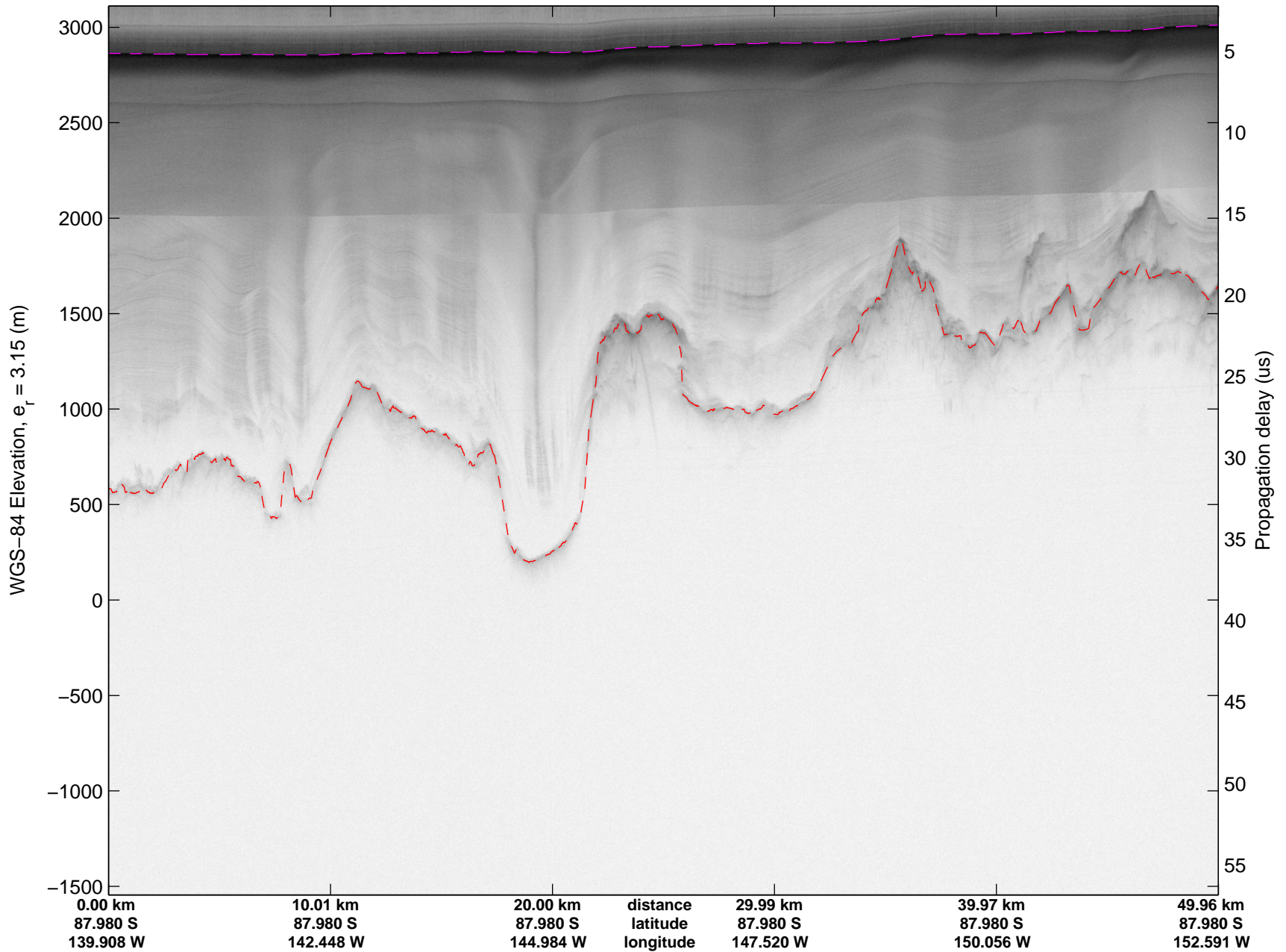
Land Ice Pole Hole 88 West
20141026_06_008
Polar Stereograph -71N/0E

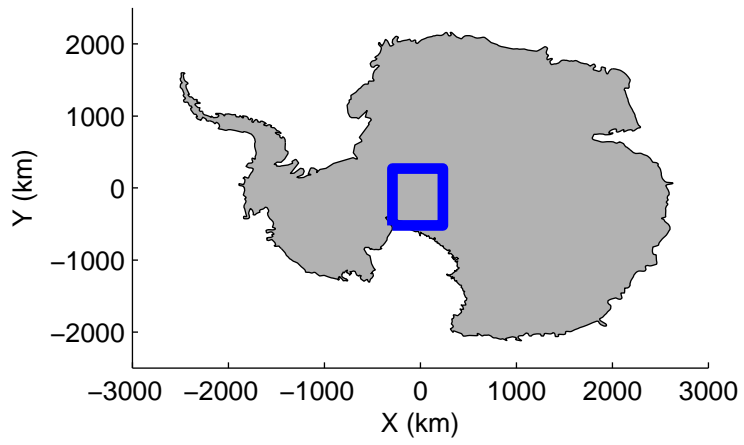


mcords3 2014_Antarctica_DC8: "Land Ice Pole Hole 88 West" 20141026_06_008: 17:45:57.2 to 17:52:21.8 GPS

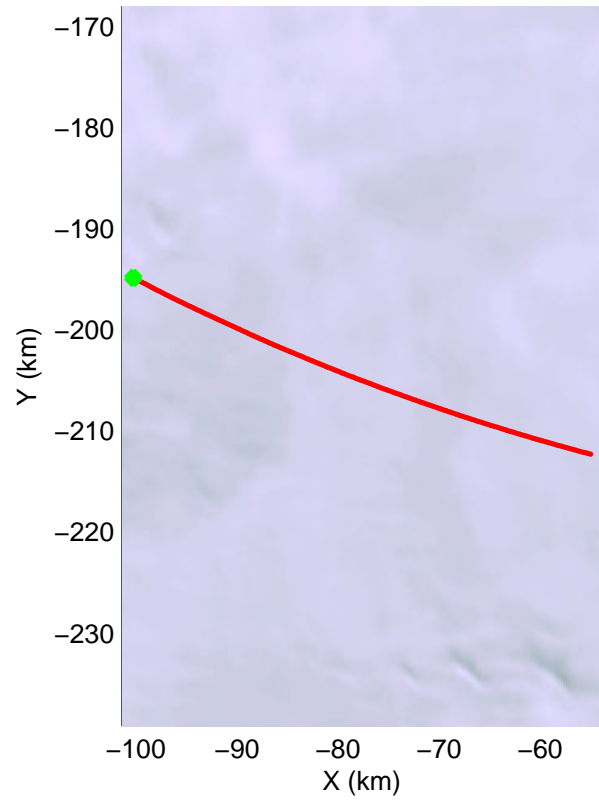
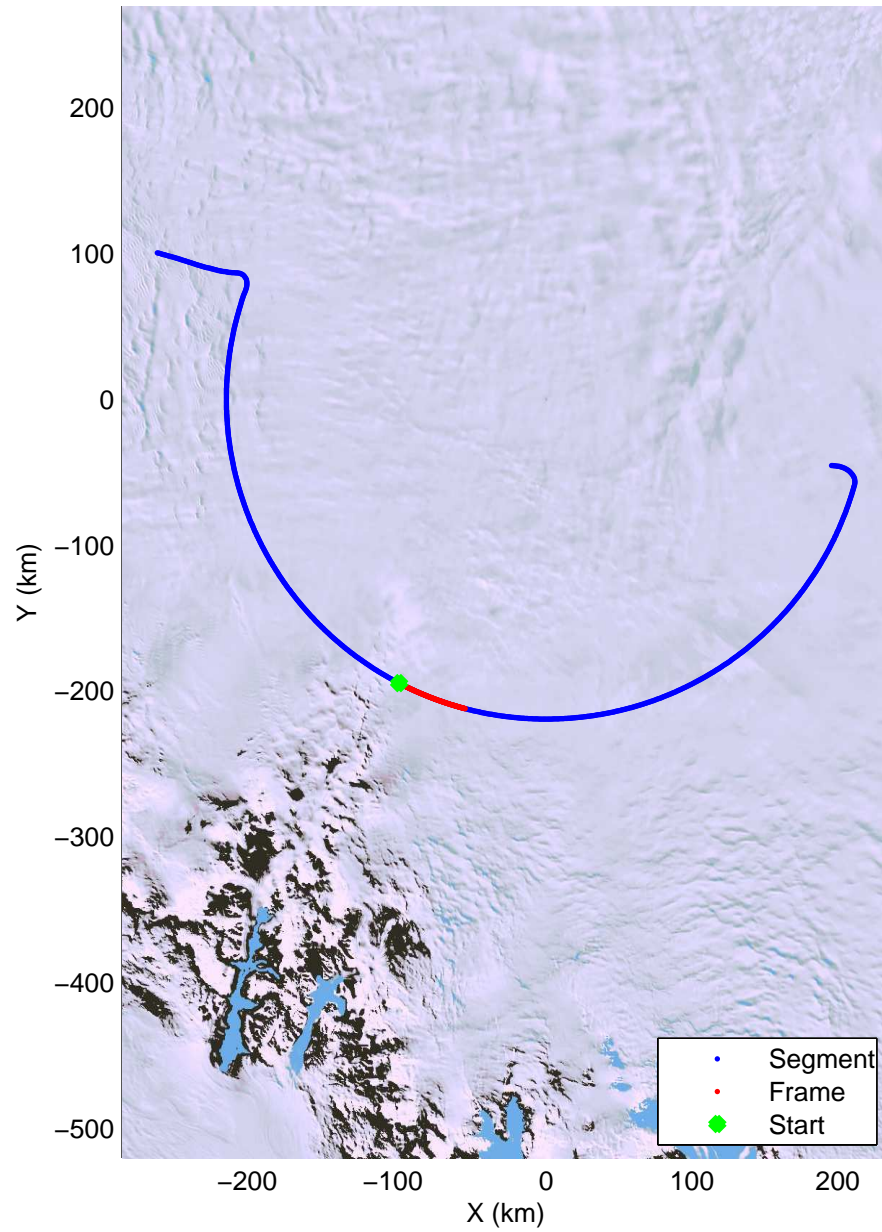


mcords3 2014_Antarctica_DC8: "Land Ice Pole Hole 88 West" 20141026_06_008: 17:45:57.2 to 17:52:21.8 GPS






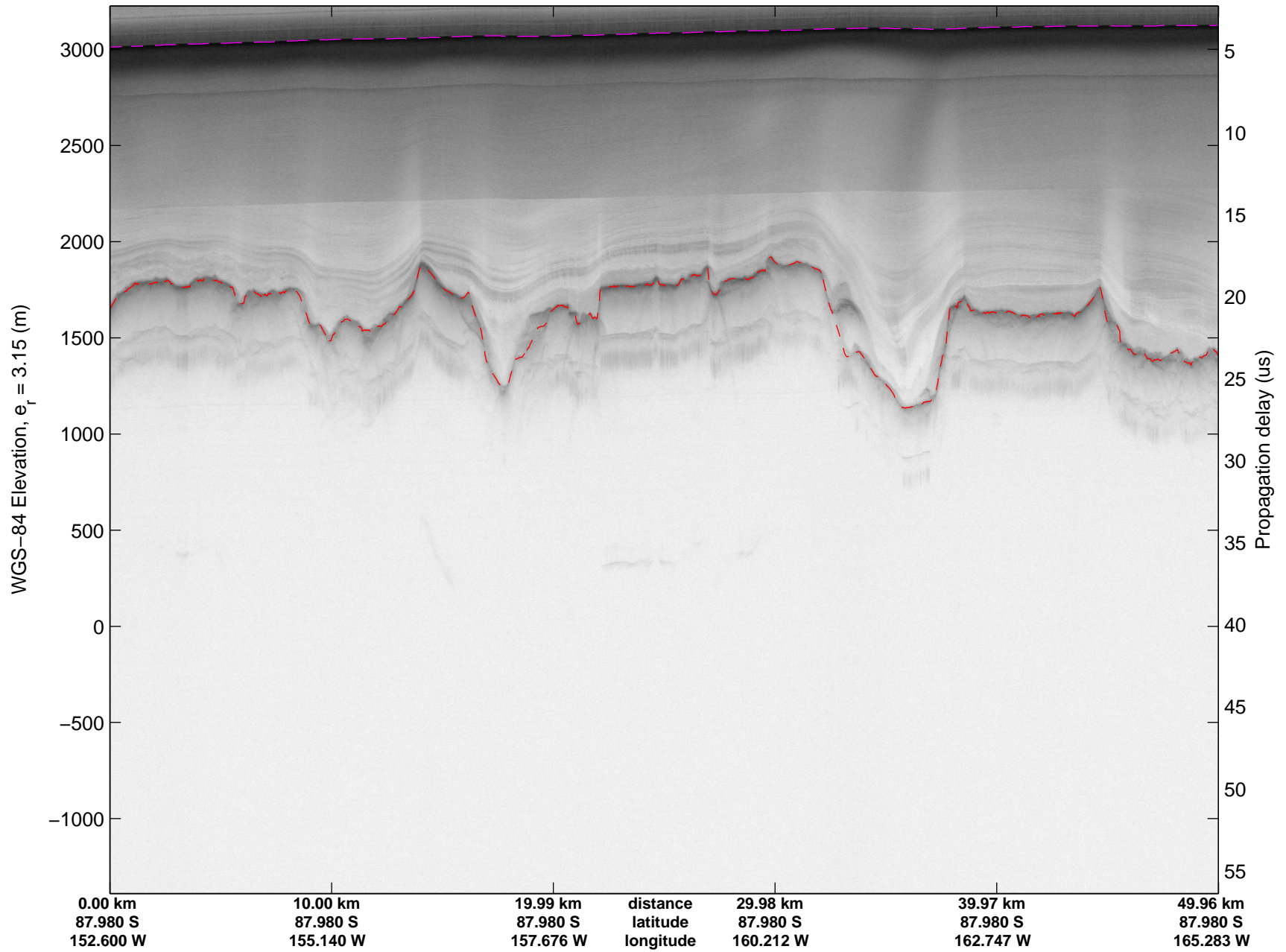
Land Ice Pole Hole 88 West
20141026_06_009
Polar Stereograph -71N/0E

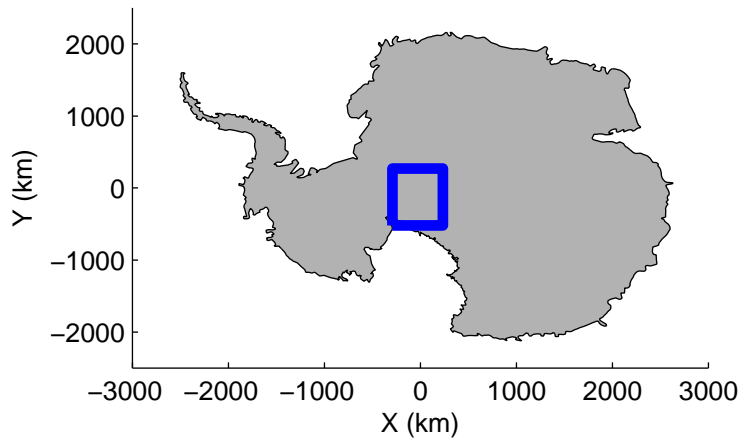


mcords3 2014_Antarctica_DC8: "Land Ice Pole Hole 88 West" 20141026_06_009: 17:52:22.1 to 17:58:41.7 GPS

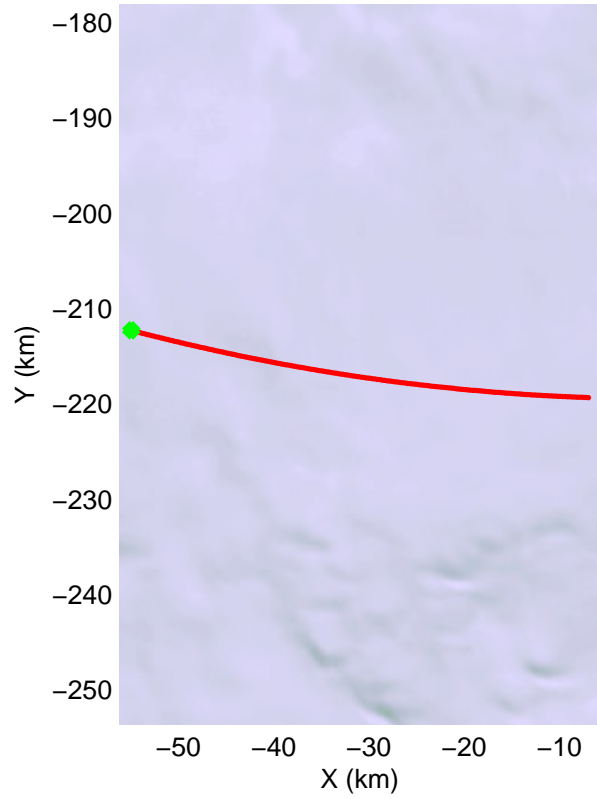
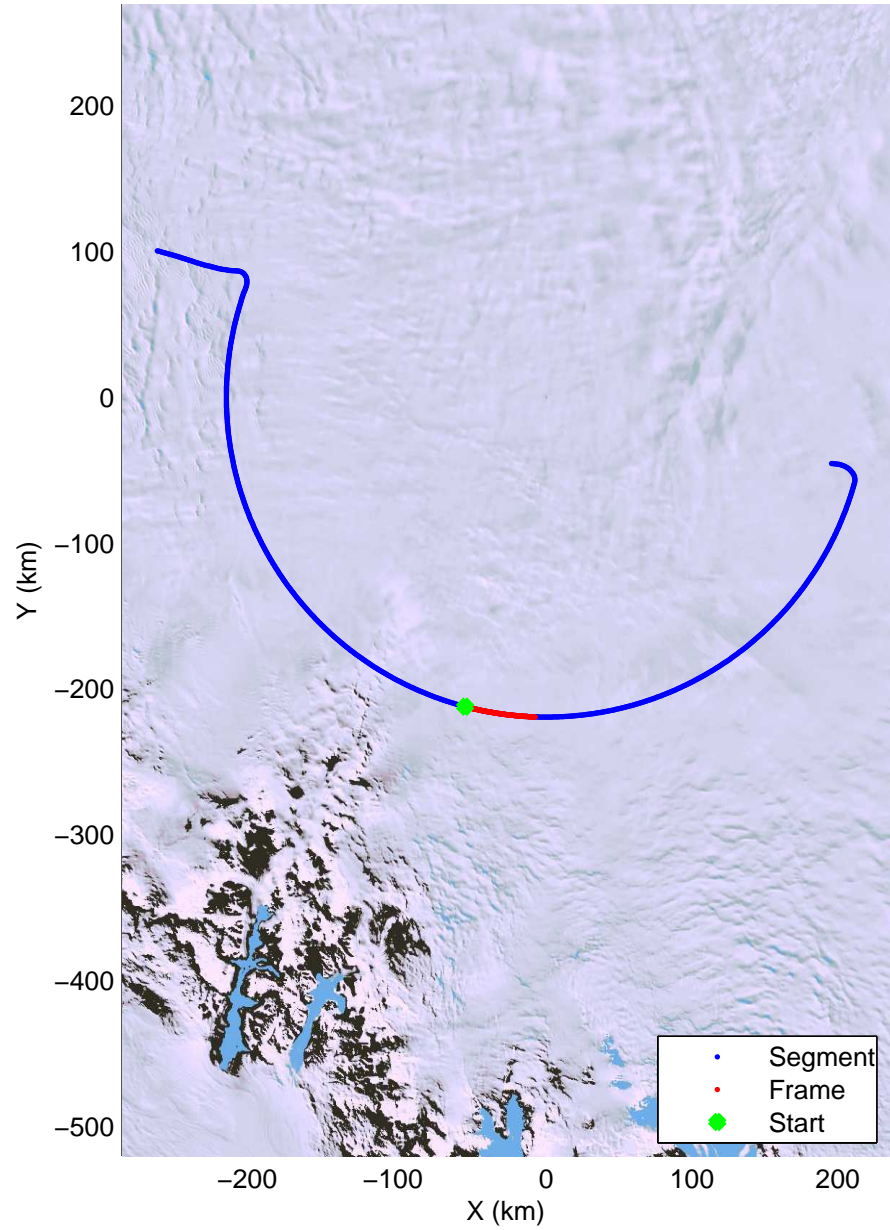


mcords3 2014_Antarctica_DC8: "Land Ice Pole Hole 88 West" 20141026_06_009: 17:52:22.1 to 17:58:41.7 GPS






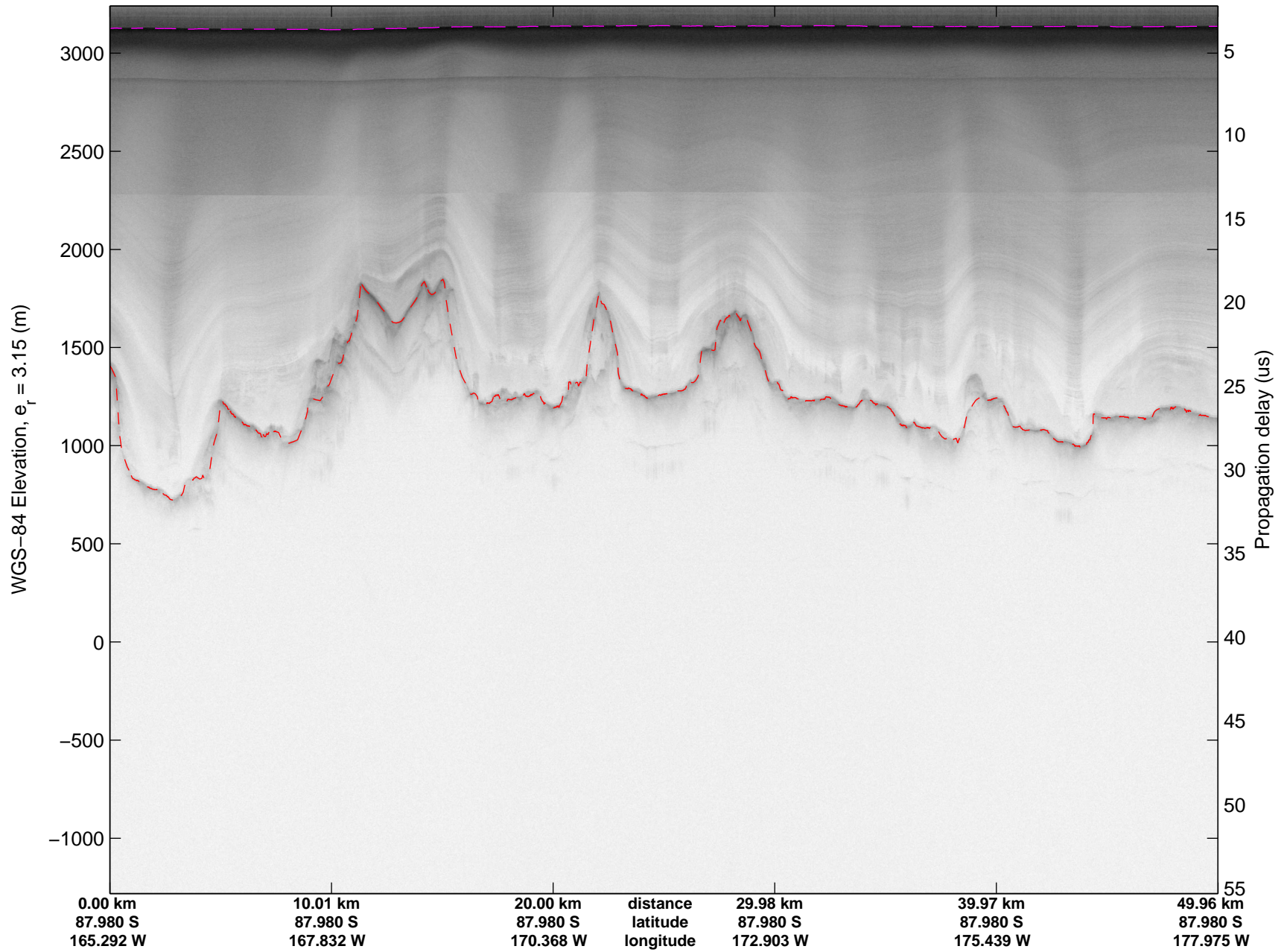
Land Ice Pole Hole 88 West
20141026_06_010
Polar Stereograph -71N/0E

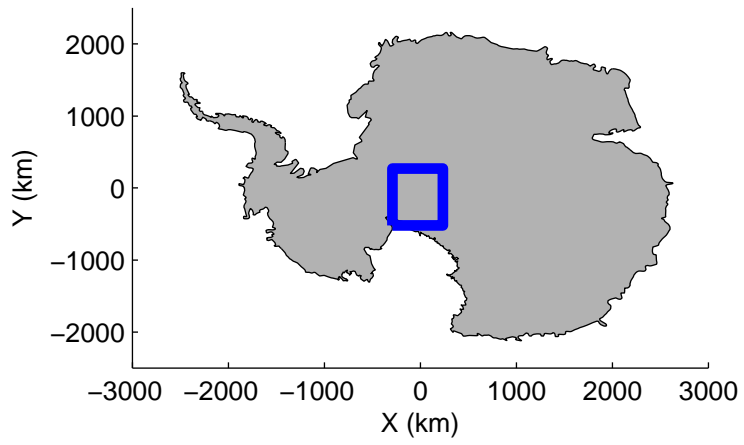


mcords3 2014_Antarctica_DC8: "Land Ice Pole Hole 88 West" 20141026_06_010: 17:58:41.9 to 18:05:02.4 GPS

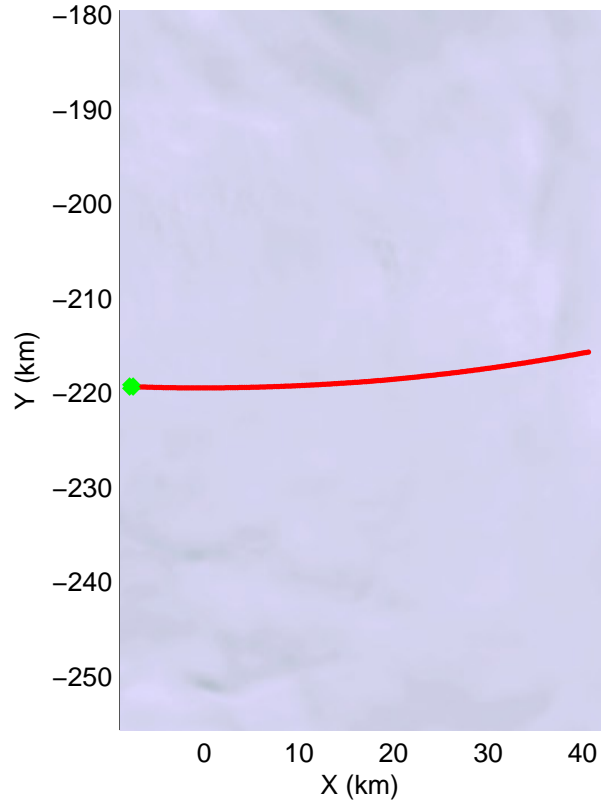
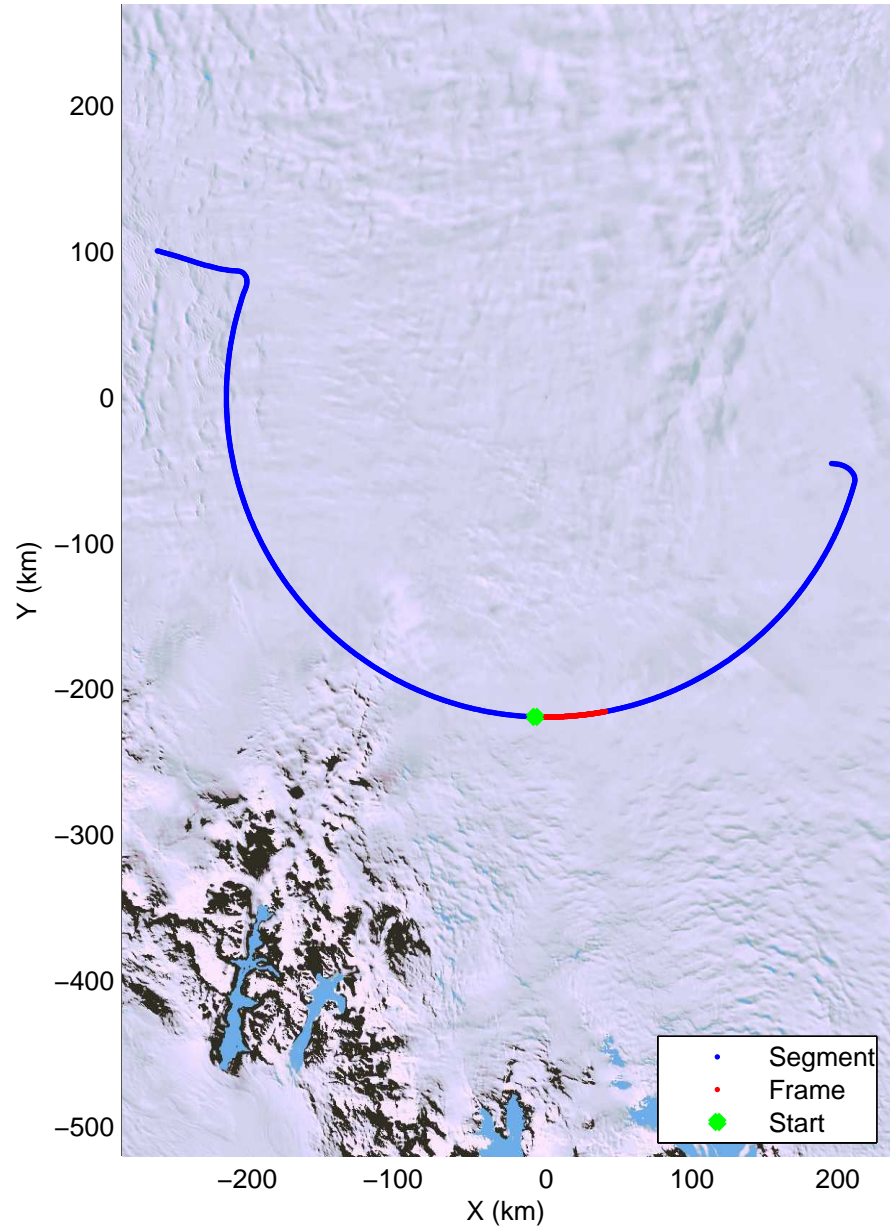


mcords3 2014_Antarctica_DC8: "Land Ice Pole Hole 88 West" 20141026_06_010: 17:58:41.9 to 18:05:02.4 GPS






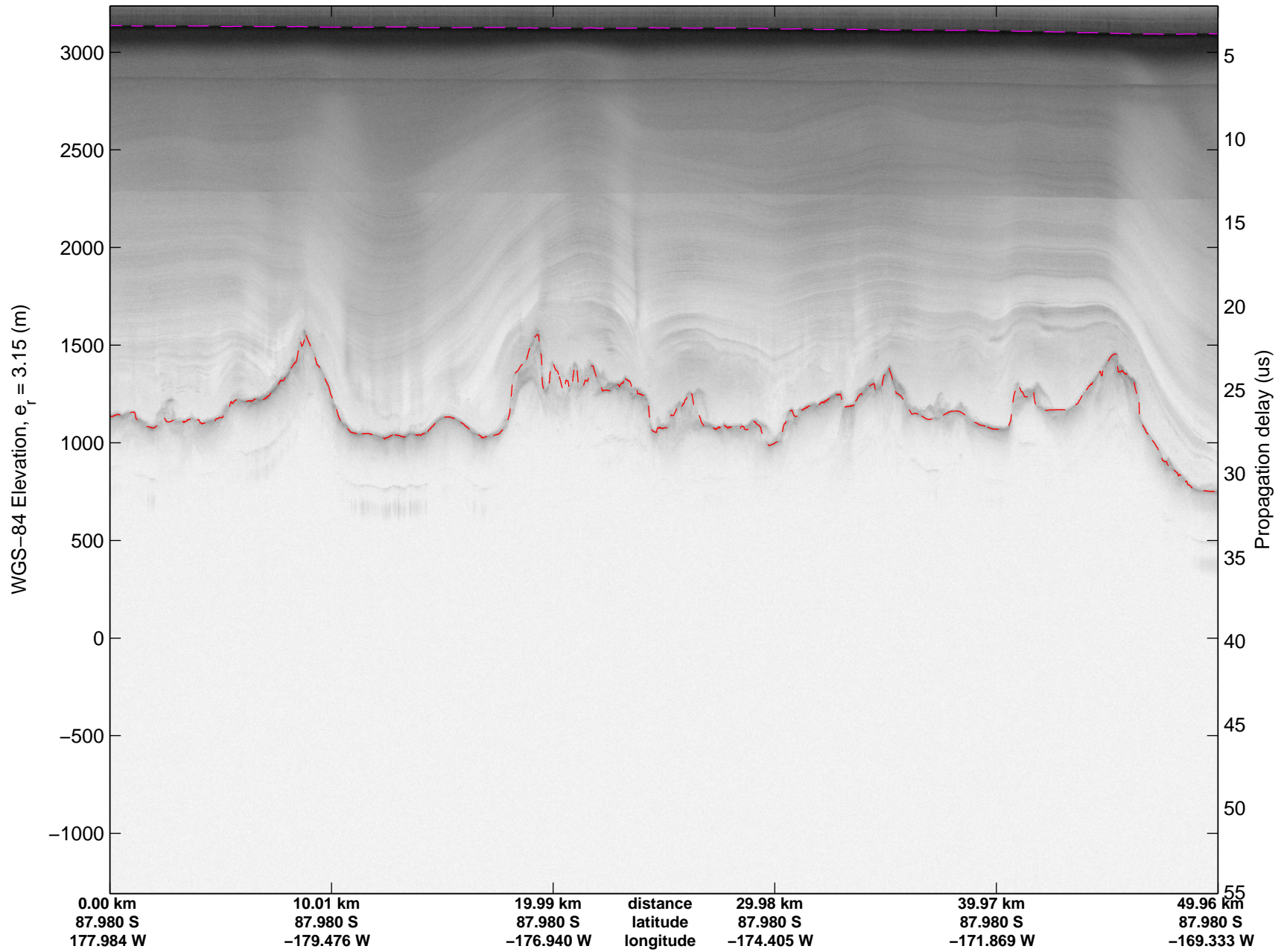
Land Ice Pole Hole 88 West
20141026_06_011
Polar Stereograph -71N/0E

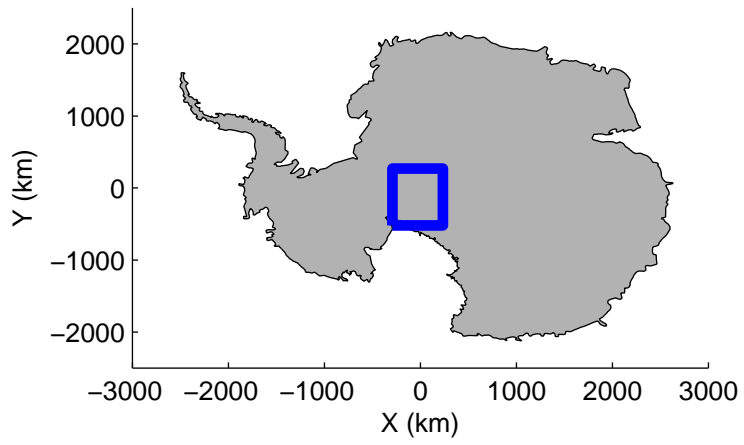


mcords3 2014_Antarctica_DC8: "Land Ice Pole Hole 88 West" 20141026_06_011: 18:05:02.6 to 18:11:20.8 GPS

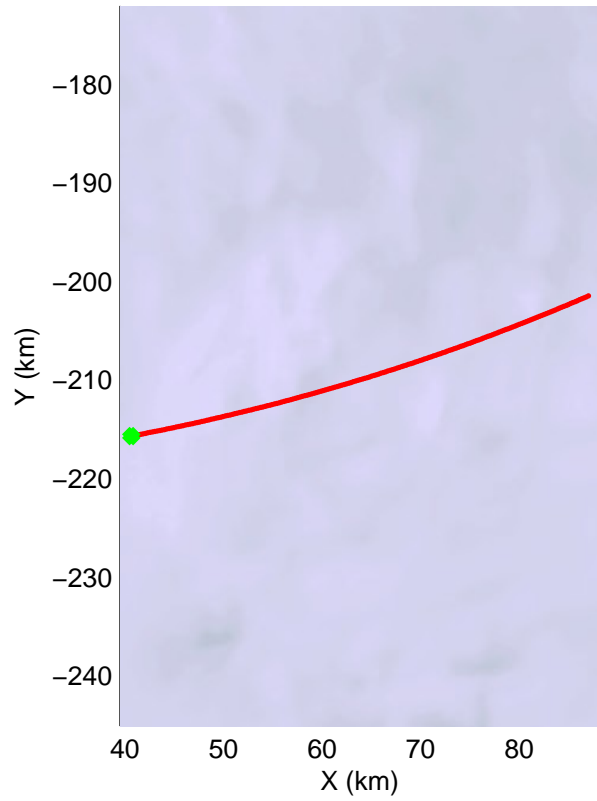
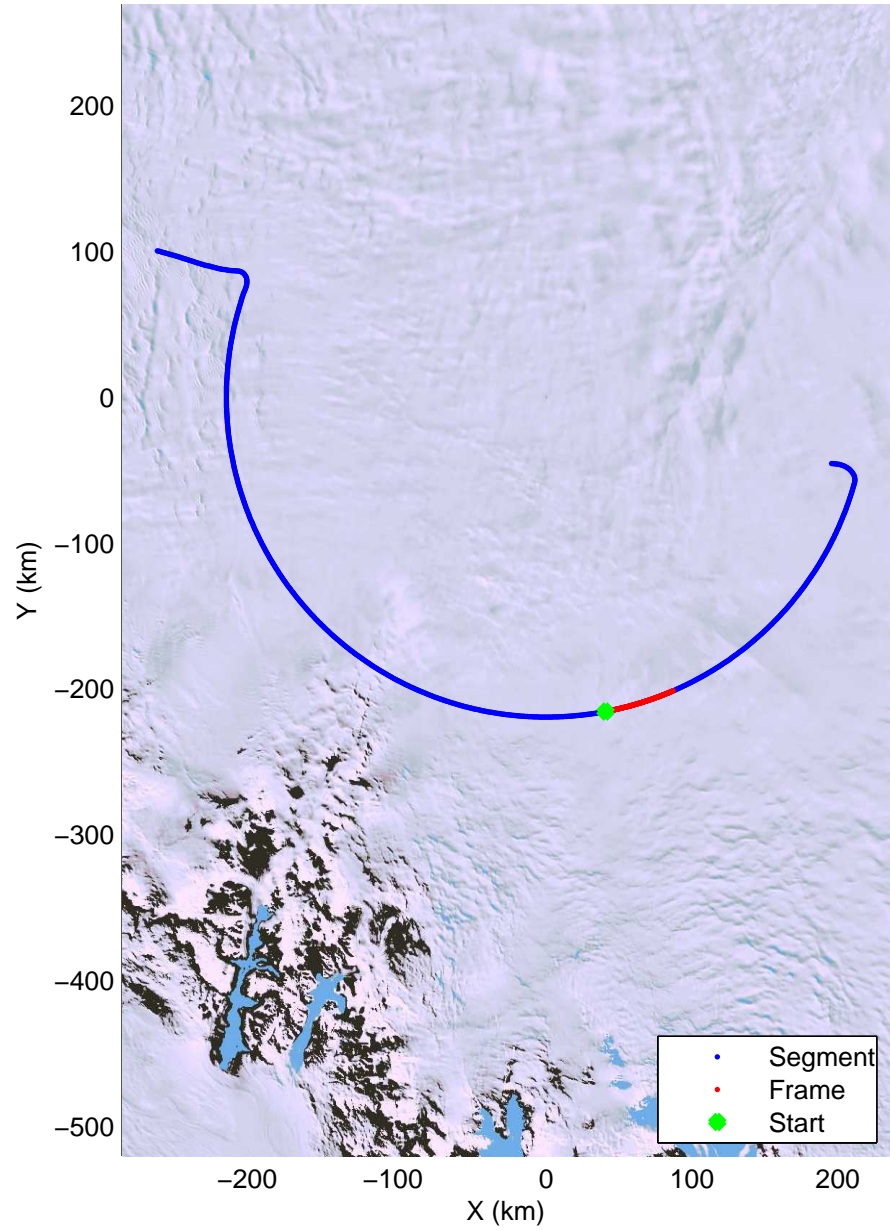


mcords3 2014_Antarctica_DC8: "Land Ice Pole Hole 88 West" 20141026_06_011: 18:05:02.6 to 18:11:20.8 GPS

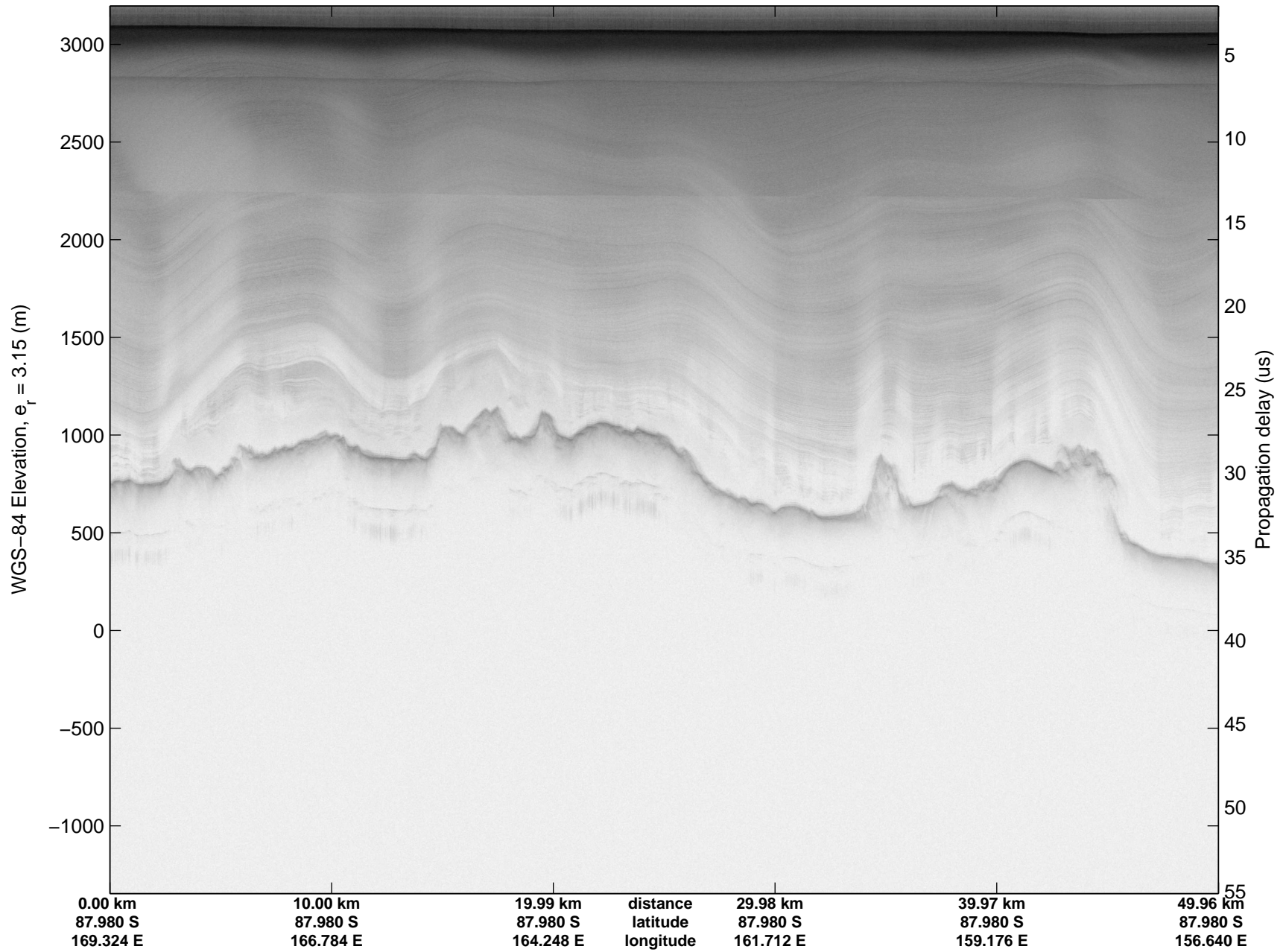




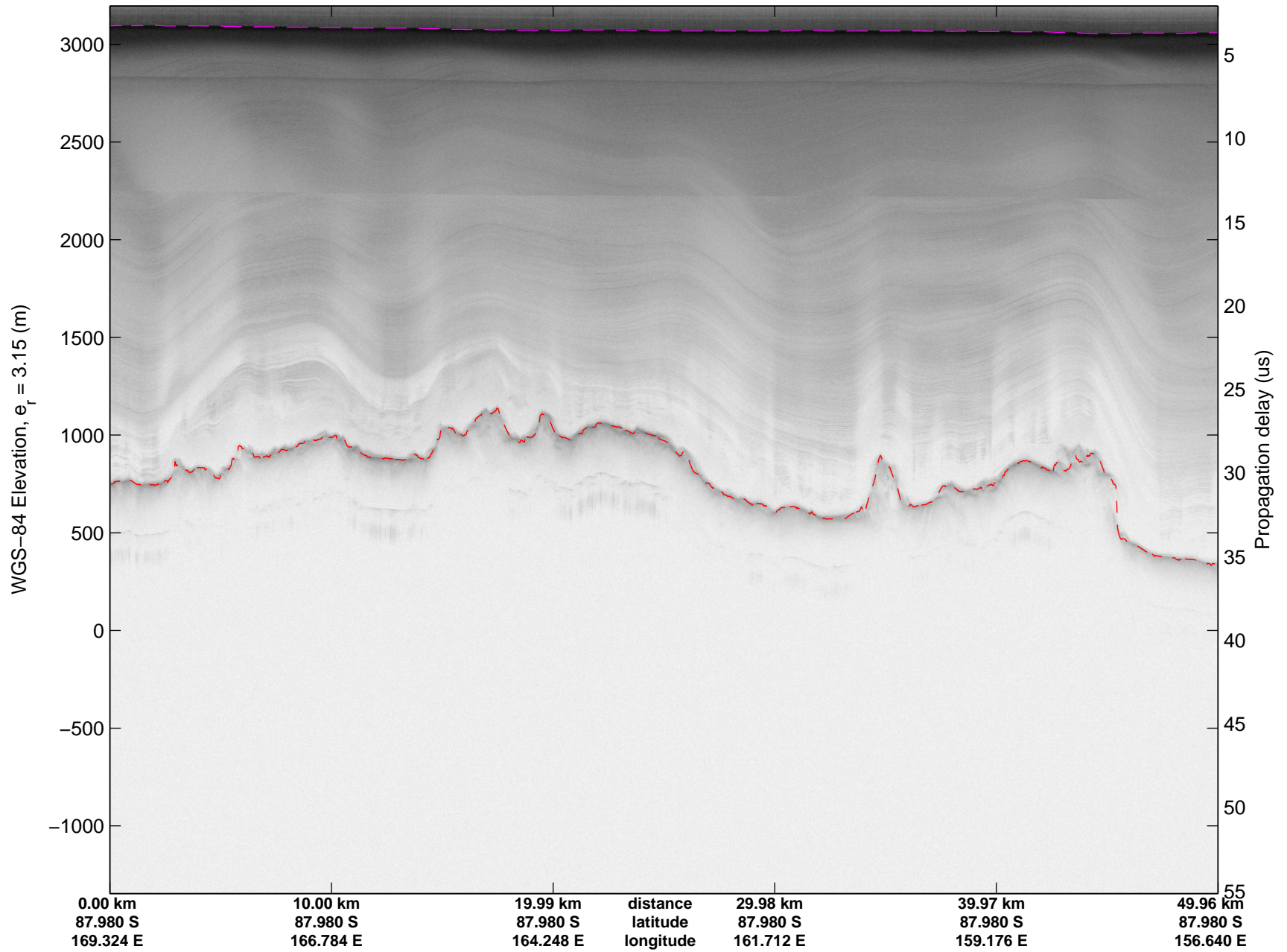
Land Ice Pole Hole 88 West
20141026_06_012
Polar Stereograph -71N/0E

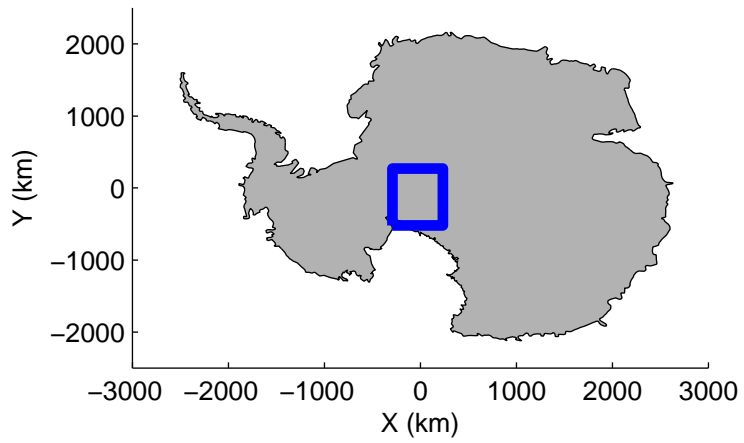


mcords3 2014_Antarctica_DC8: "Land Ice Pole Hole 88 West" 20141026_06_012: 18:11:21.1 to 18:17:45.9 GPS

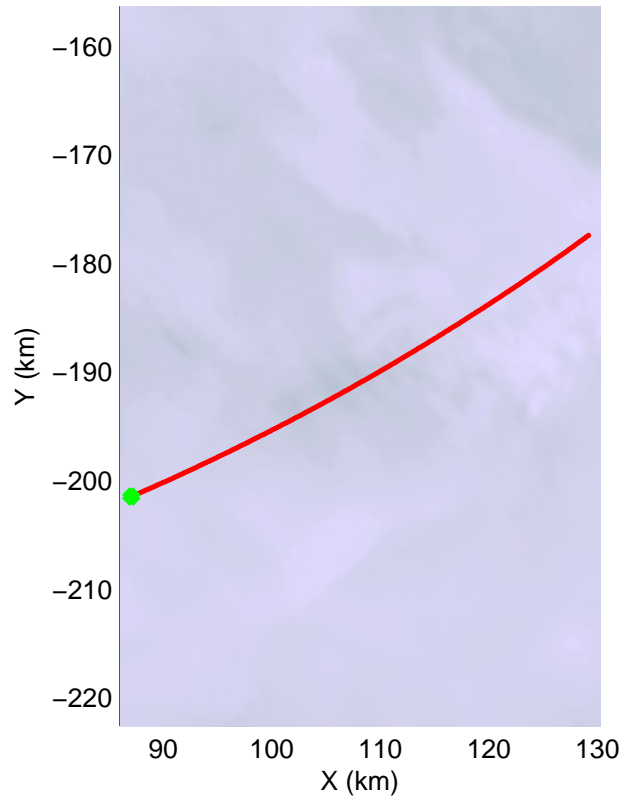
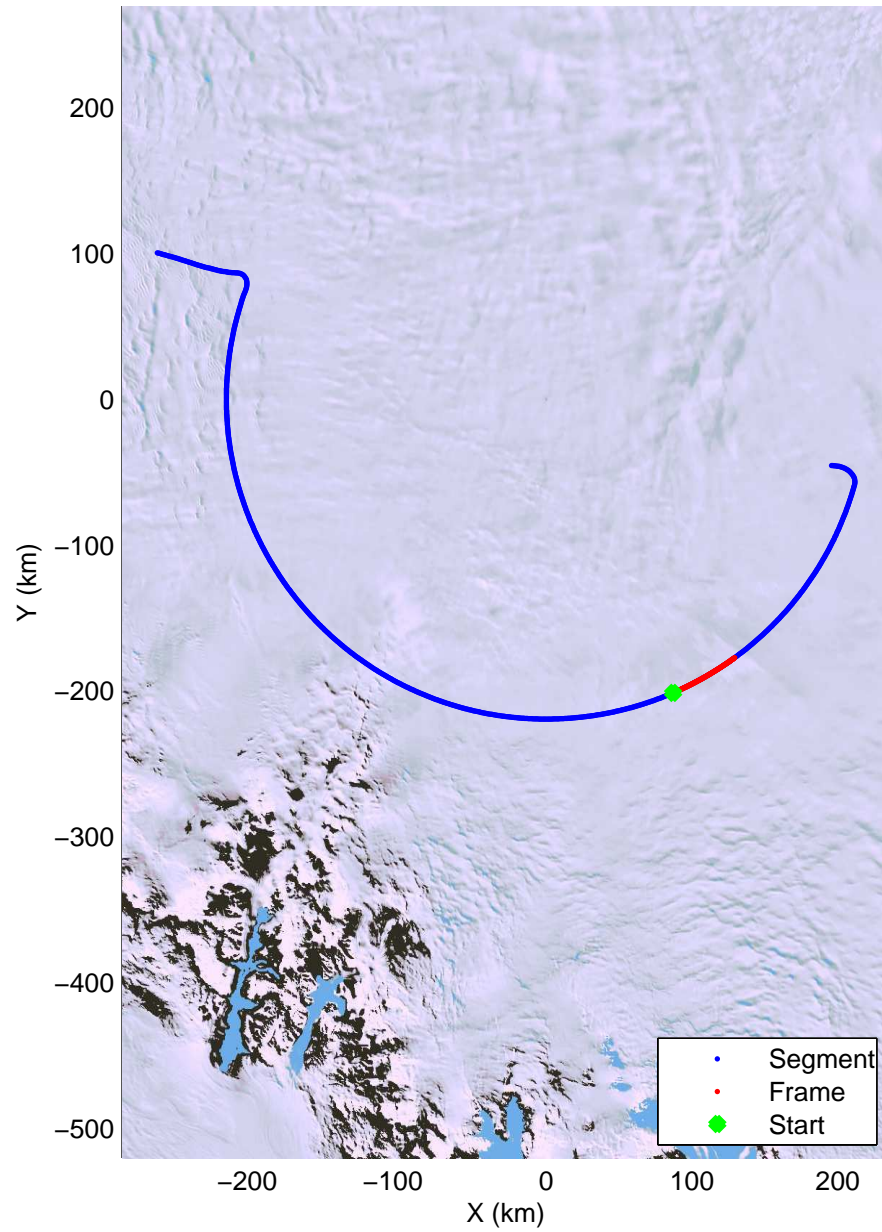


mcords3 2014_Antarctica_DC8: "Land Ice Pole Hole 88 West" 20141026_06_012: 18:11:21.1 to 18:17:45.9 GPS

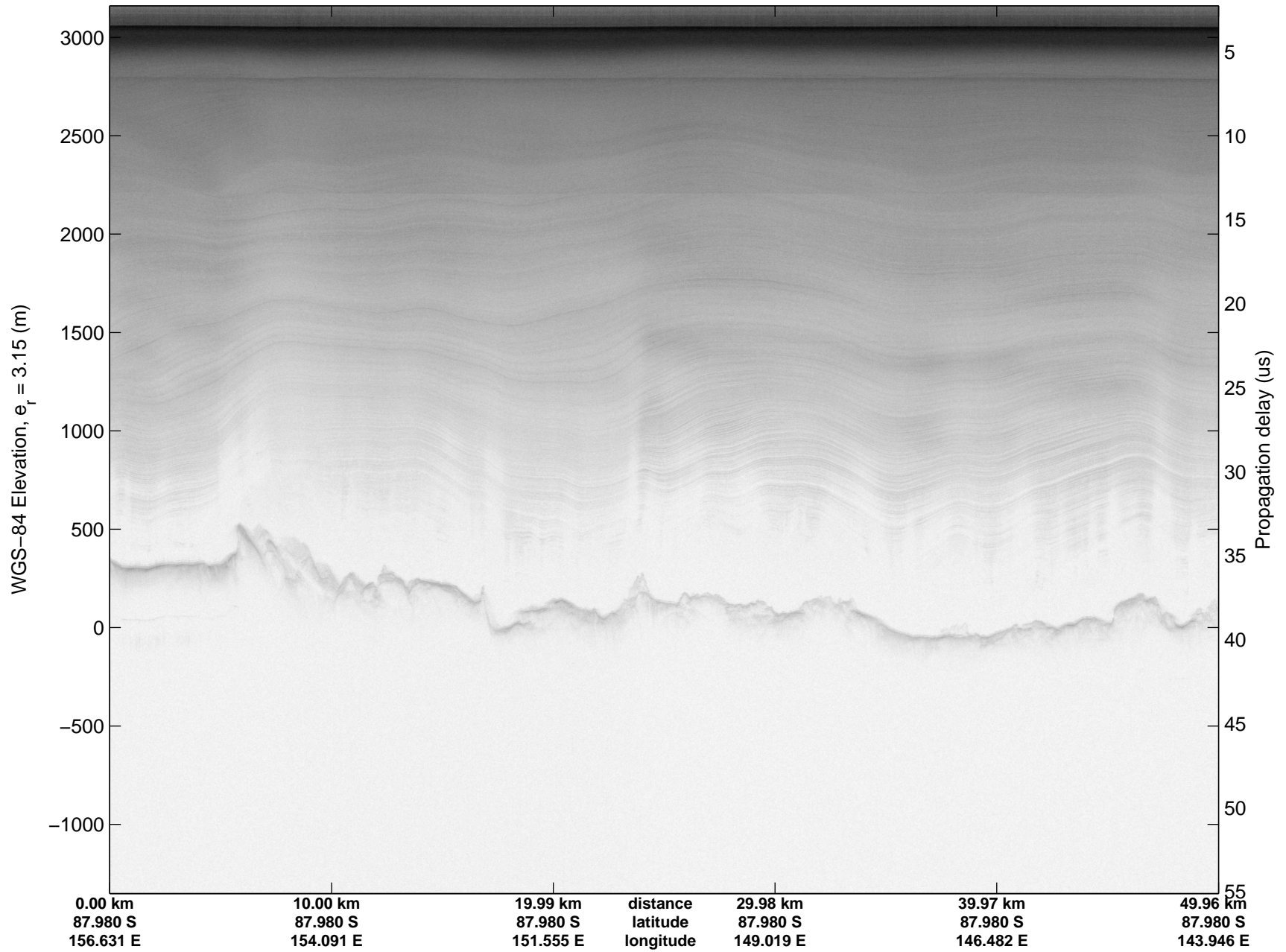




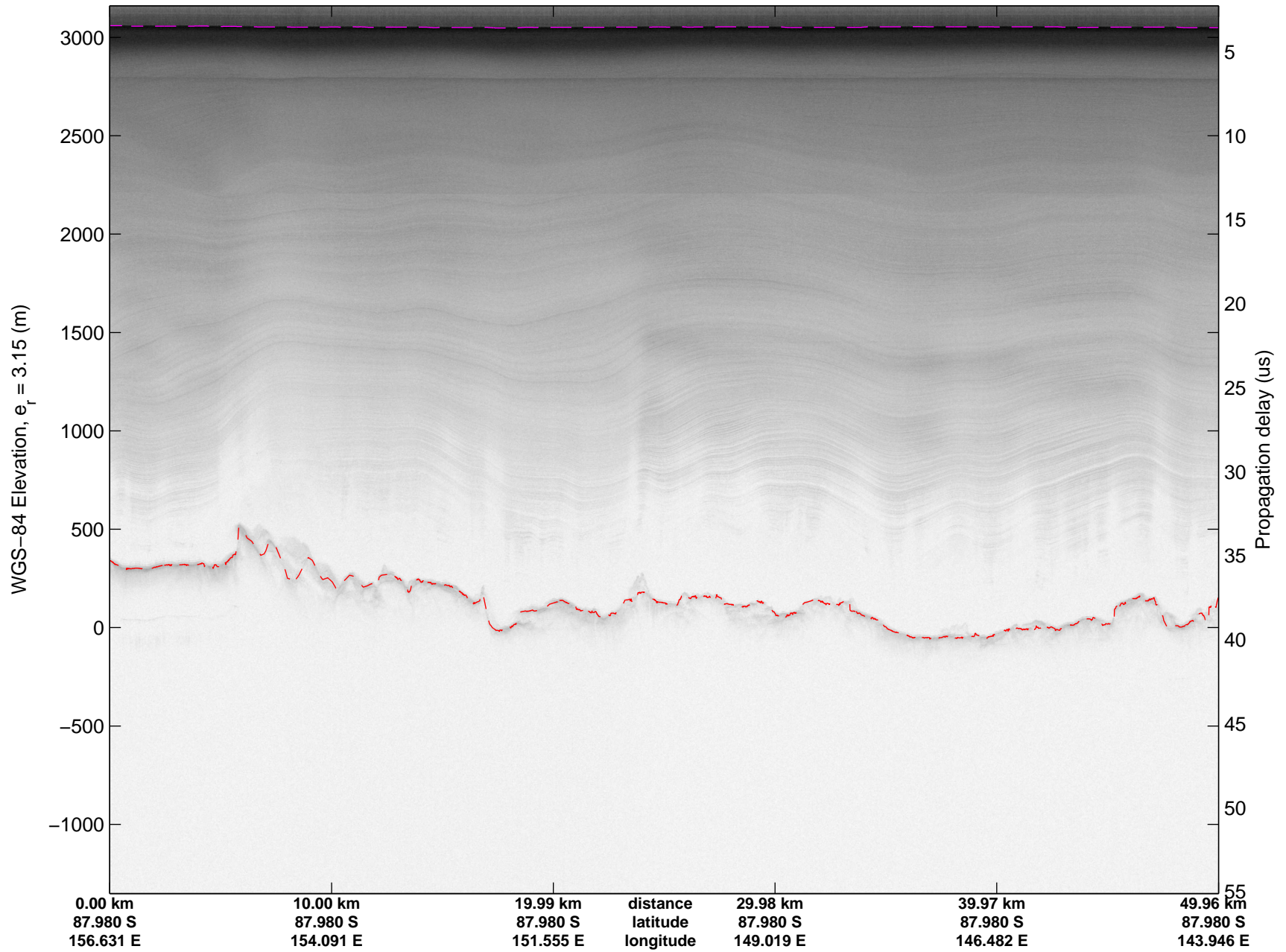
Land Ice Pole Hole 88 West
20141026_06_013
Polar Stereograph -71N/0E

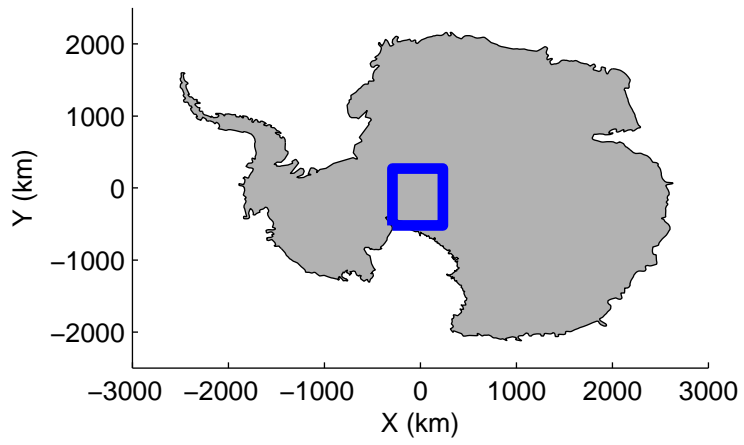


mcords3 2014_Antarctica_DC8: "Land Ice Pole Hole 88 West" 20141026_06_013: 18:17:46.1 to 18:24:17.5 GPS

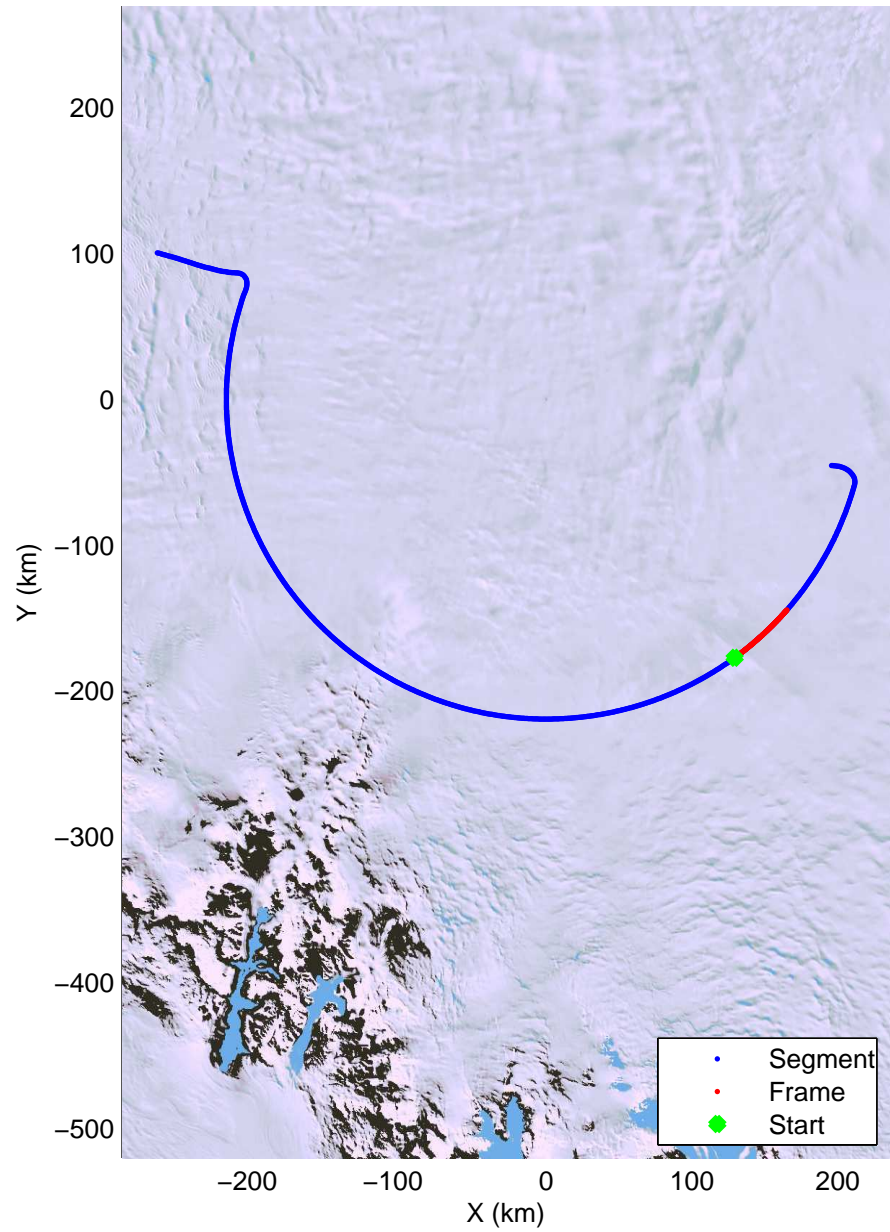


mcords3 2014_Antarctica_DC8: "Land Ice Pole Hole 88 West" 20141026_06_013: 18:17:46.1 to 18:24:17.5 GPS

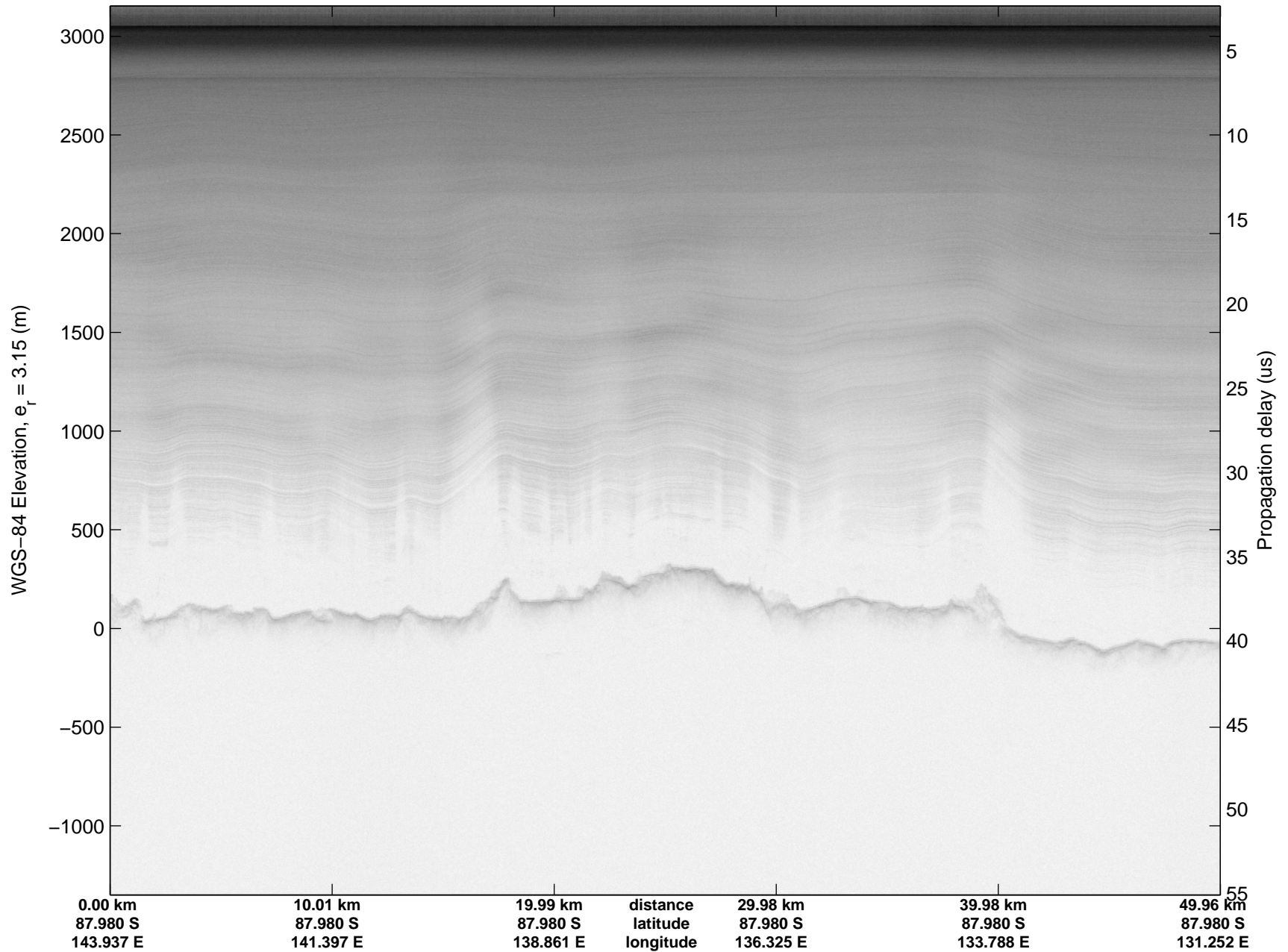




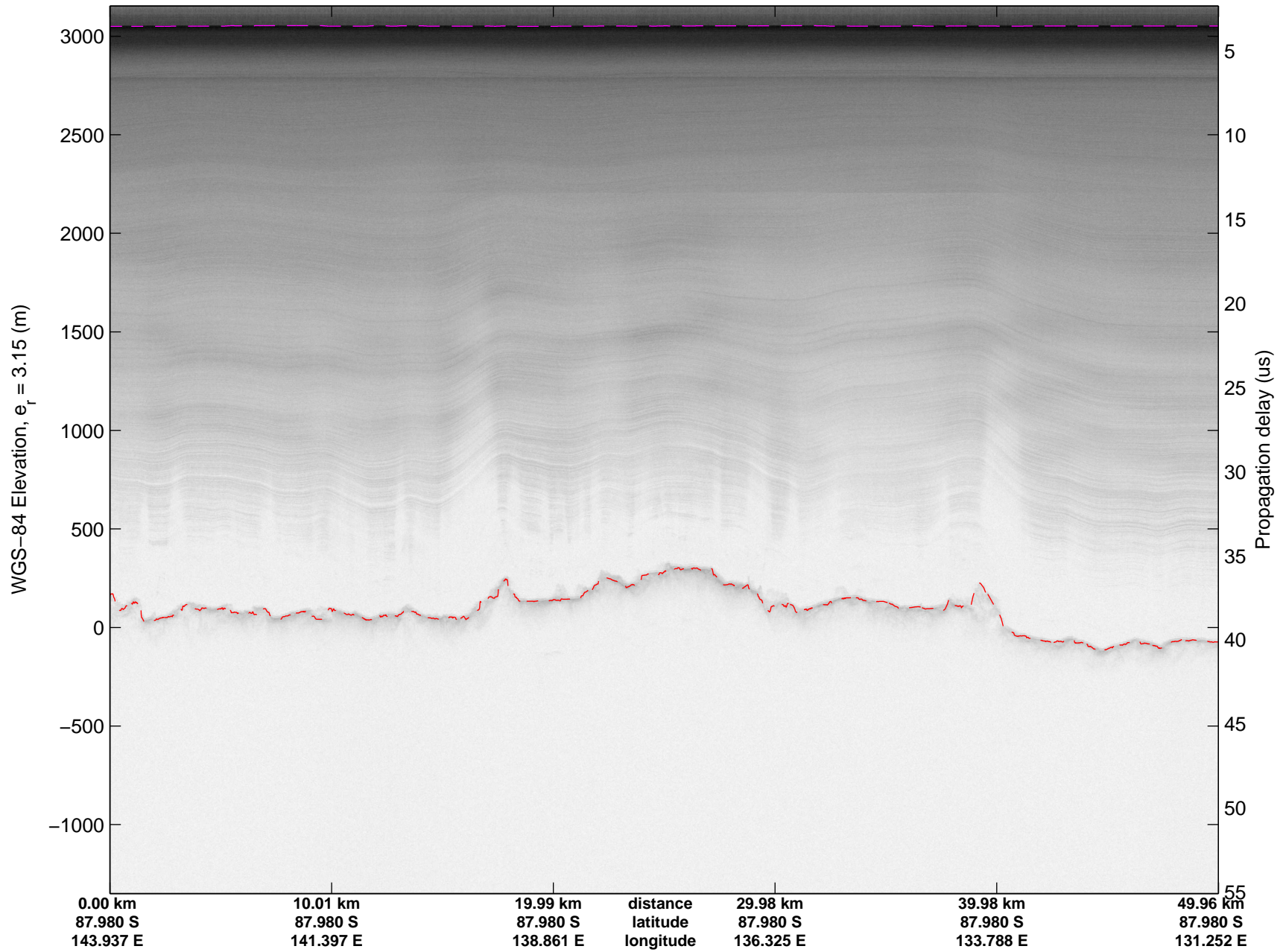
Land Ice Pole Hole 88 West
20141026_06_014
Polar Stereograph -71N/0E

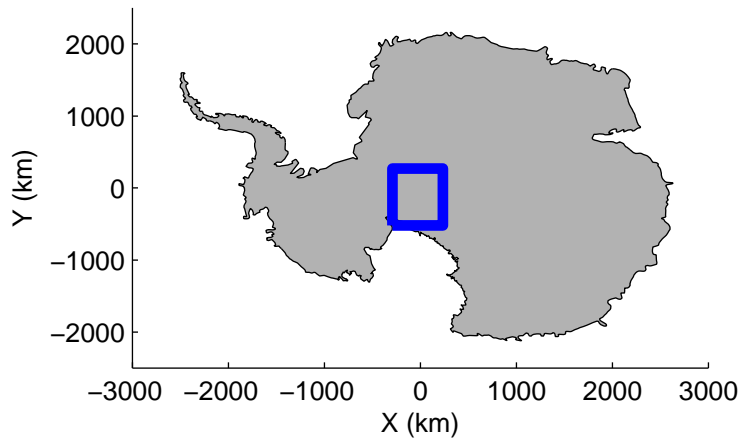


mcords3 2014_Antarctica_DC8: "Land Ice Pole Hole 88 West" 20141026_06_014: 18:24:17.8 to 18:30:47.4 GPS

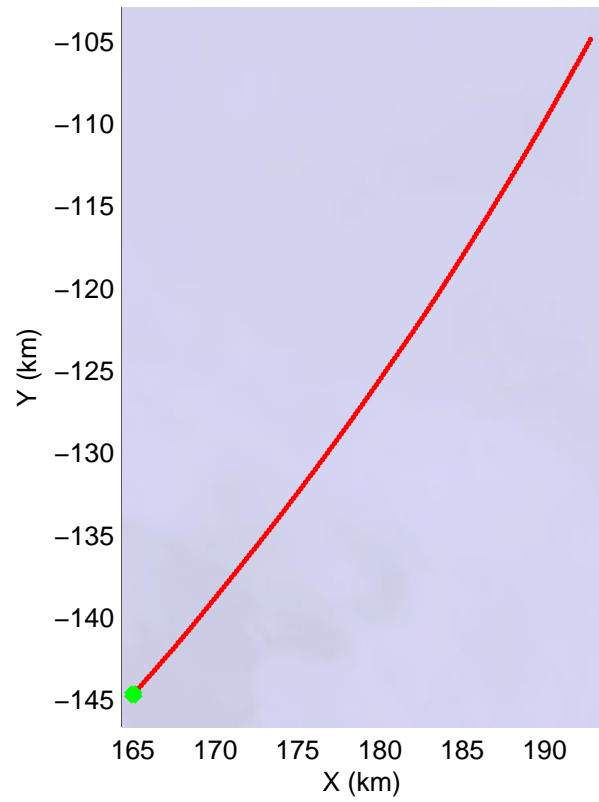
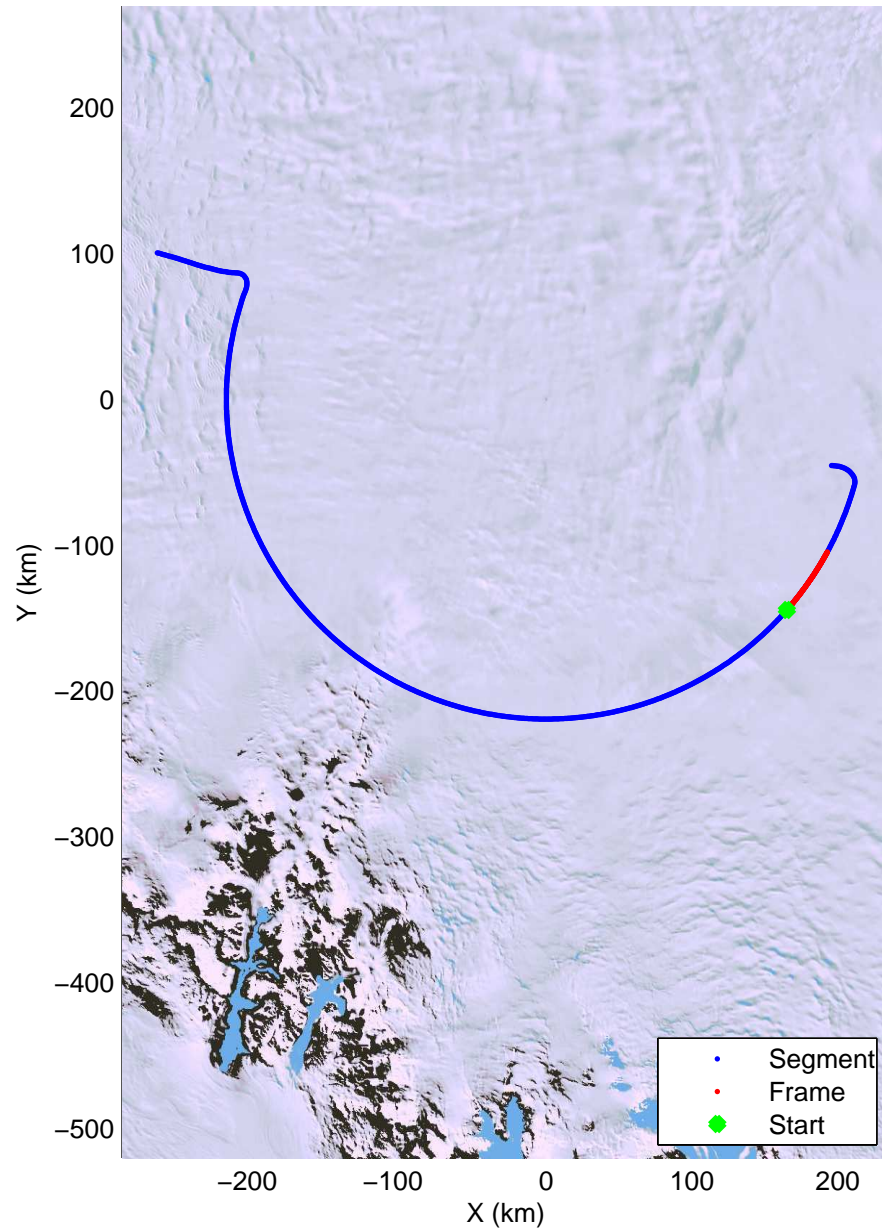


mcords3 2014_Antarctica_DC8: "Land Ice Pole Hole 88 West" 20141026_06_014: 18:24:17.8 to 18:30:47.4 GPS

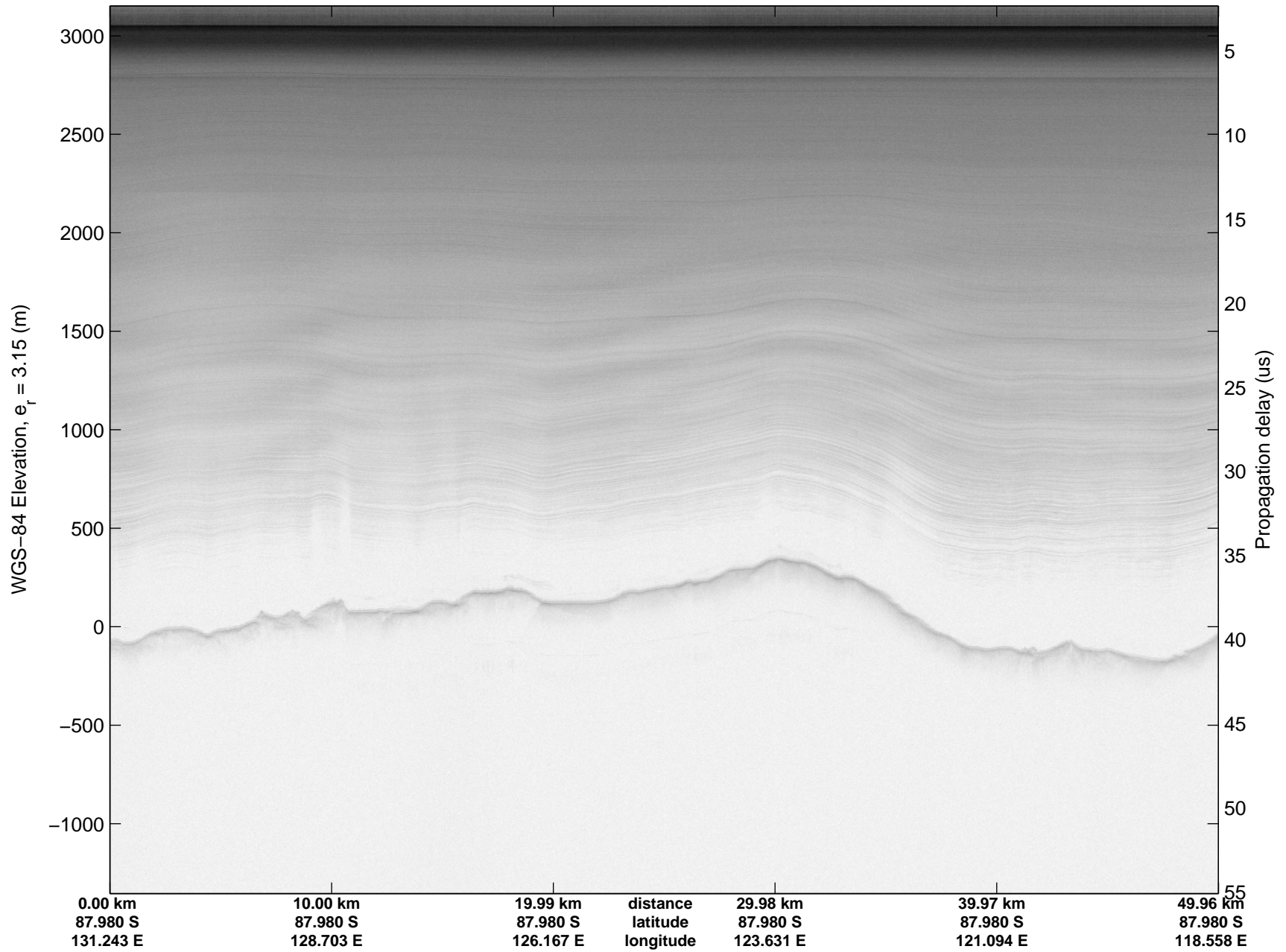




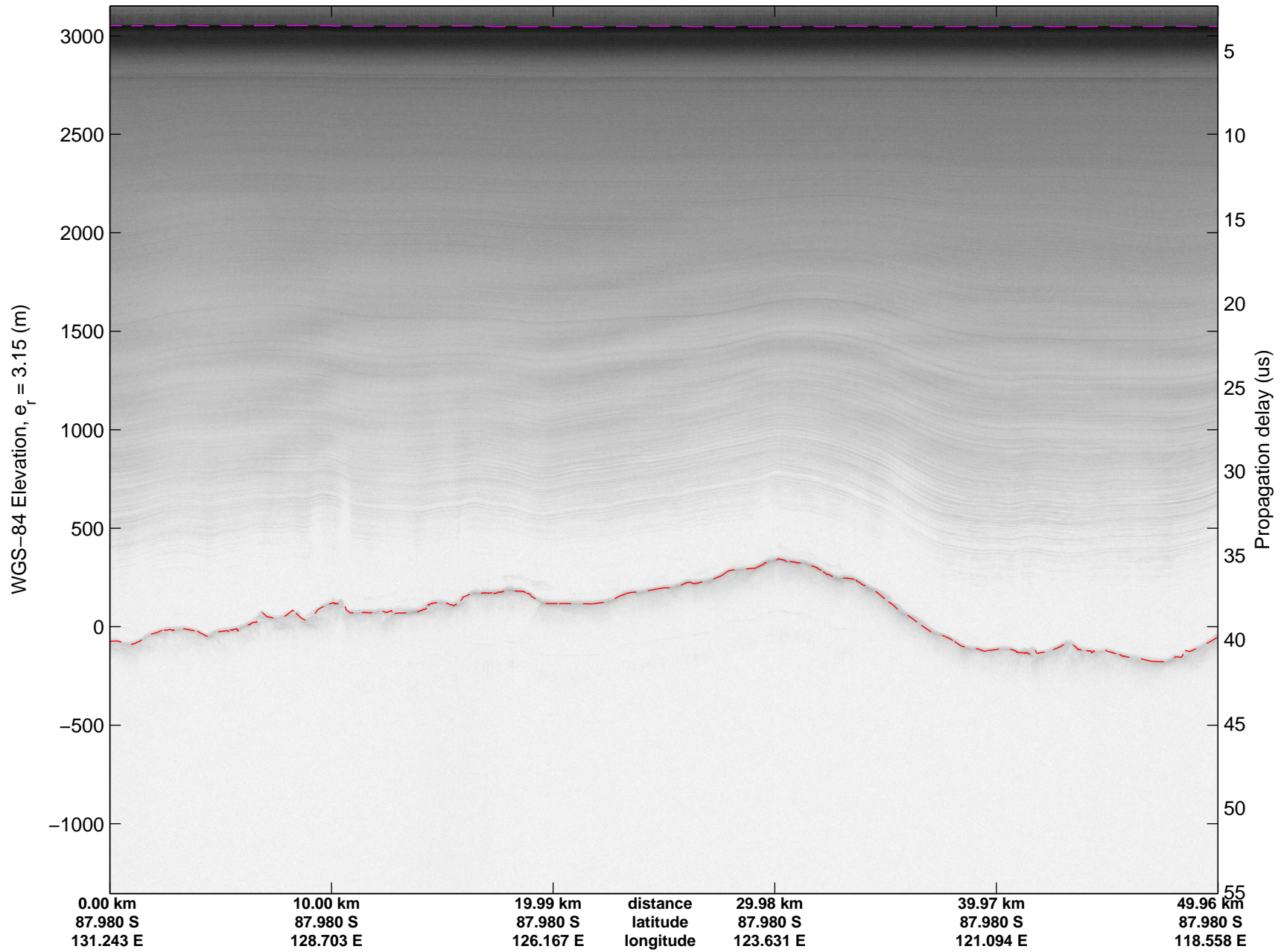
Land Ice Pole Hole 88 West
20141026_06_015
Polar Stereograph -71N/0E

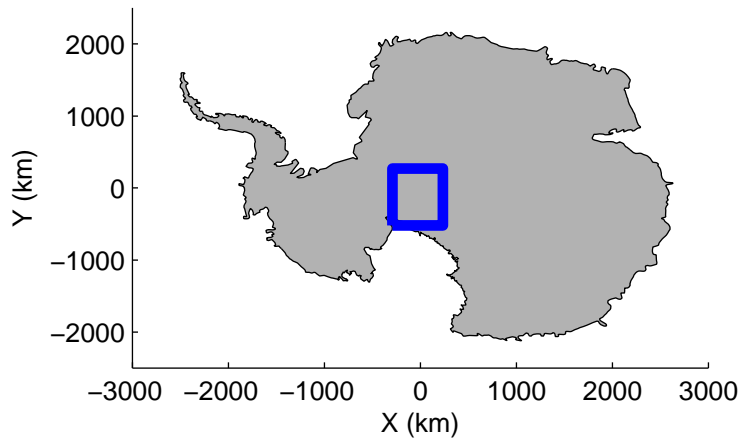


mcords3 2014_Antarctica_DC8: "Land Ice Pole Hole 88 West" 20141026_06_015: 18:30:47.6 to 18:37:14.1 GPS

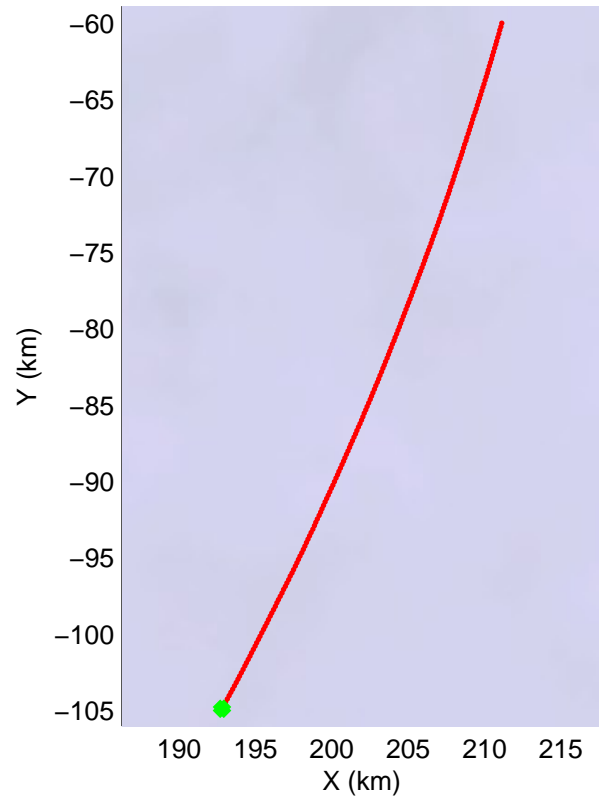
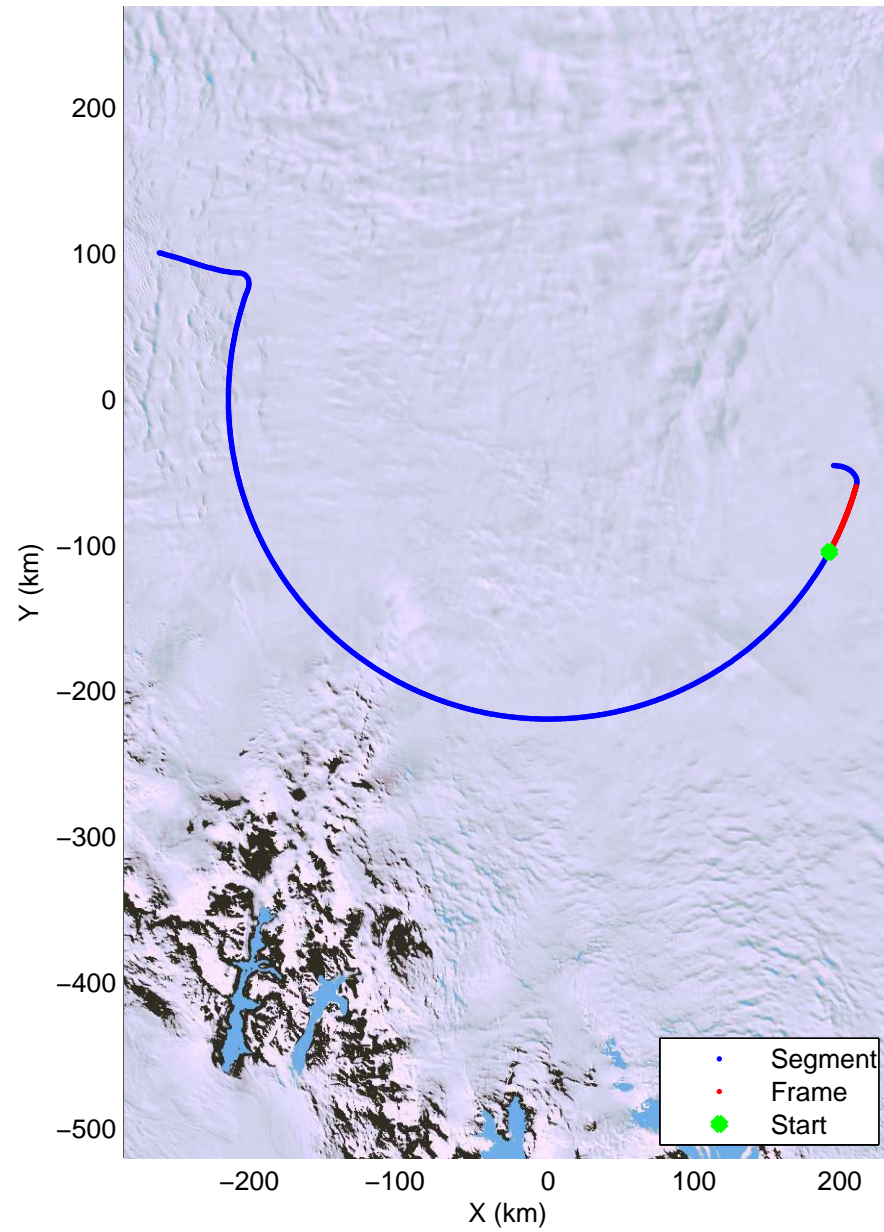


mcords3 2014_Antarctica_DC8: "Land Ice Pole Hole 88 West" 20141026_06_015: 18:30:47.6 to 18:37:14.1 GPS

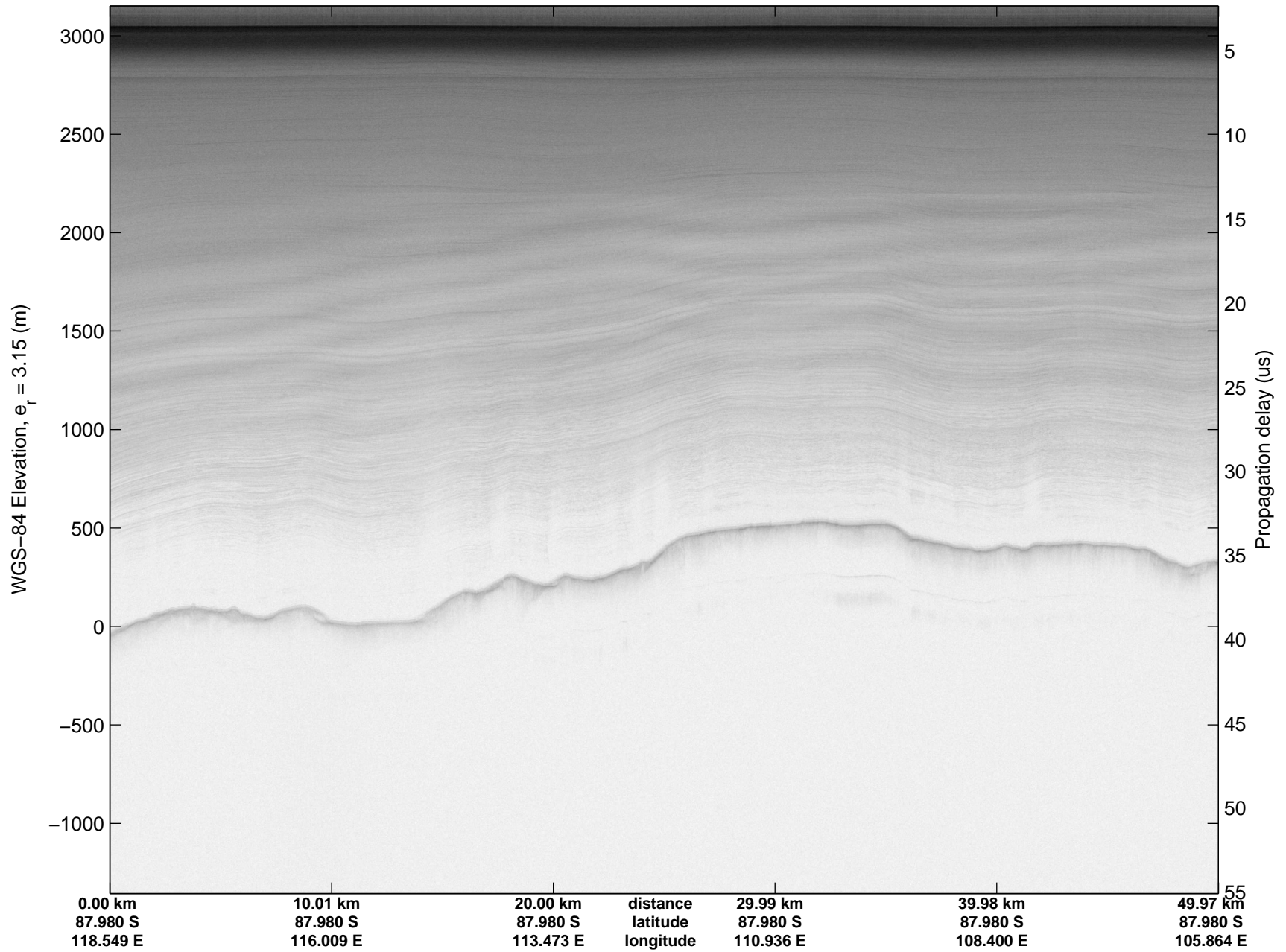




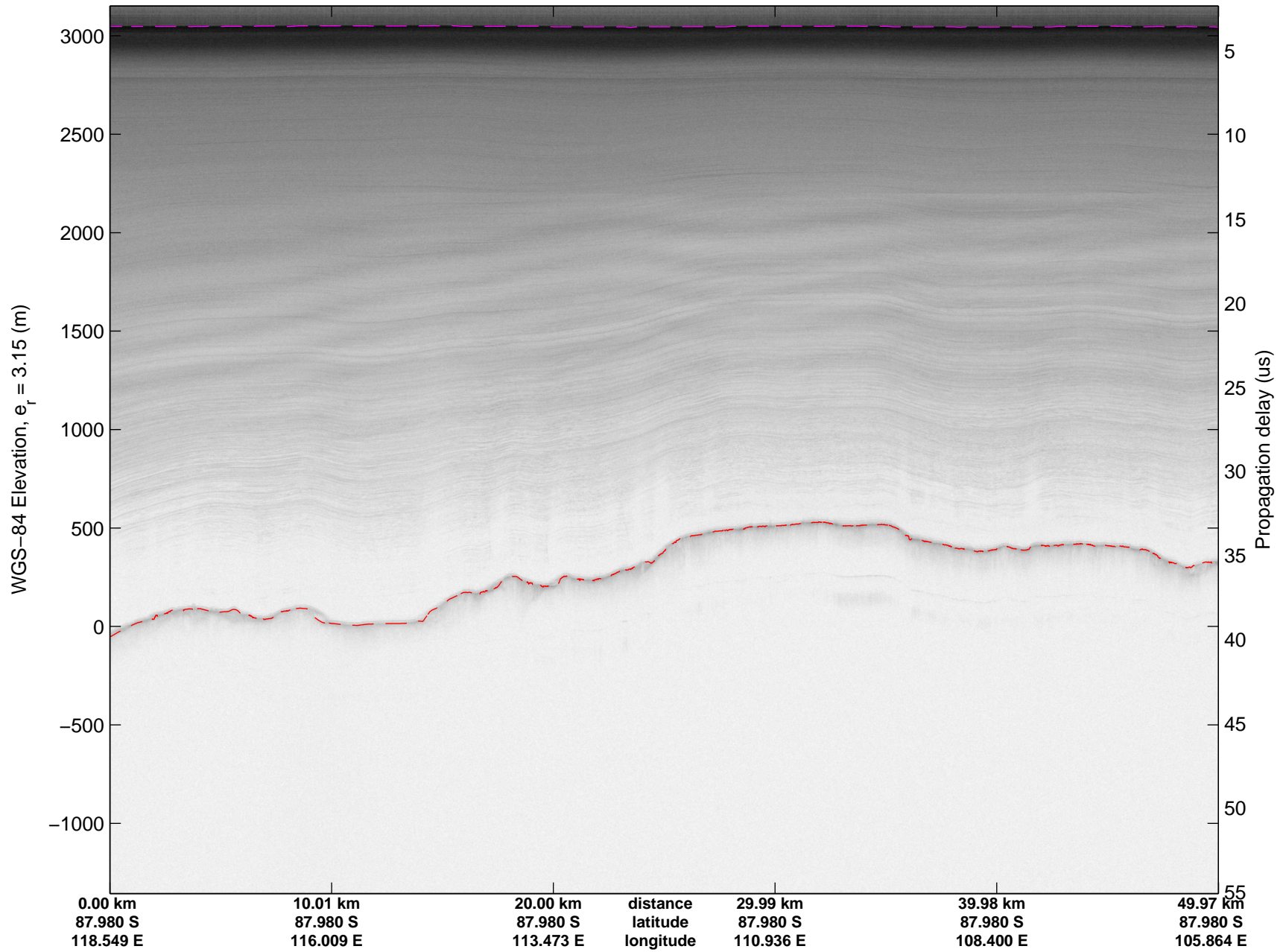
Land Ice Pole Hole 88 West
20141026_06_016
Polar Stereograph -71N/0E

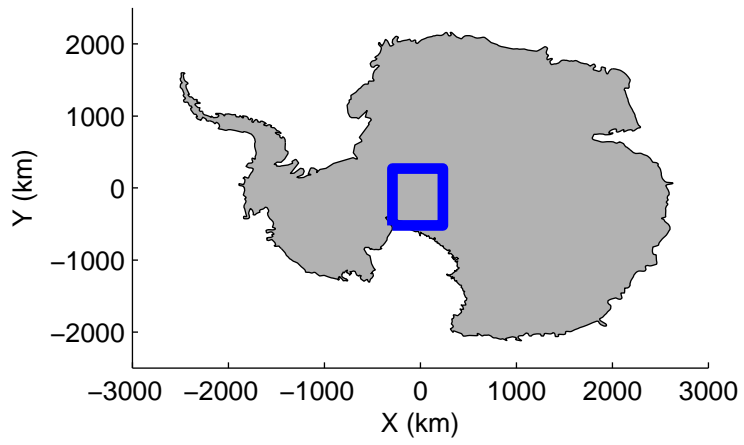


mcords3 2014_Antarctica_DC8: "Land Ice Pole Hole 88 West" 20141026_06_016: 18:37:14.4 to 18:43:43.0 GPS

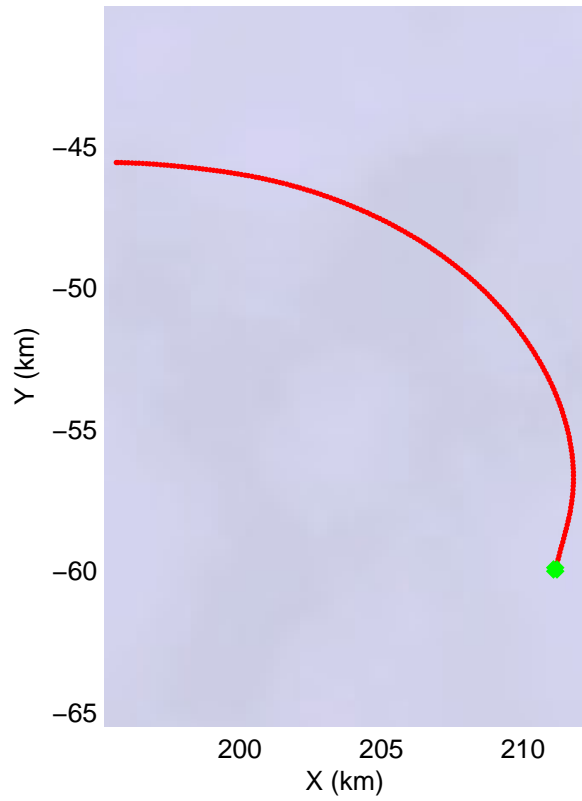
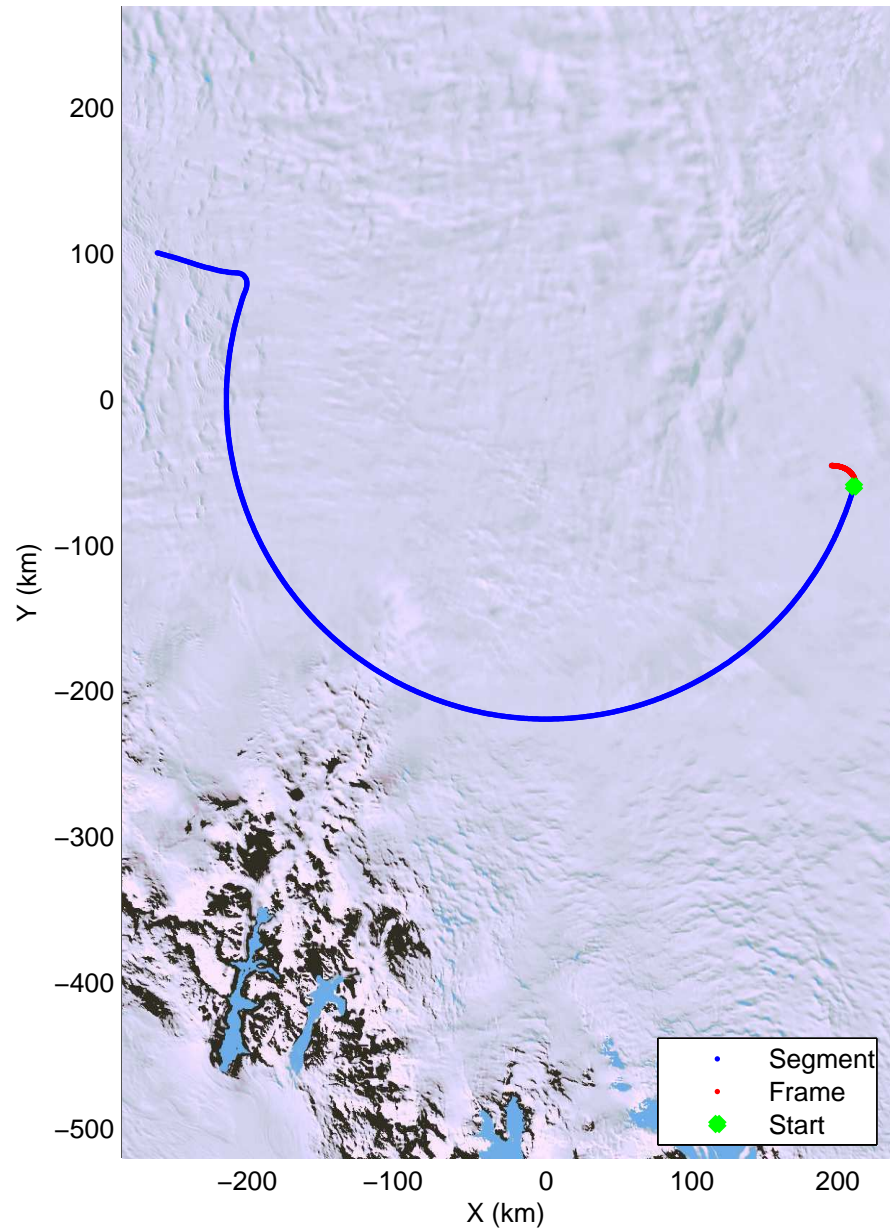


mcords3 2014_Antarctica_DC8: "Land Ice Pole Hole 88 West" 20141026_06_016: 18:37:14.4 to 18:43:43.0 GPS






Land Ice Pole Hole 88 West
20141026_06_017
Polar Stereograph -71N/0E



mcords3 2014_Antarctica_DC8: "Land Ice Pole Hole 88 West" 20141026_06_017: 18:43:43.3 to 18:46:15.5 GPS



mcords3 2014_Antarctica_DC8: "Land Ice Pole Hole 88 West" 20141026_06_017: 18:43:43.3 to 18:46:15.5 GPS

