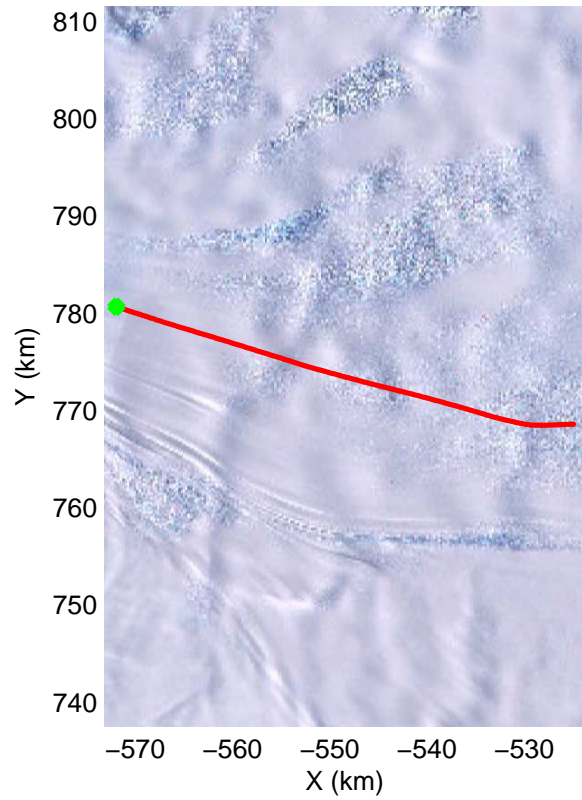
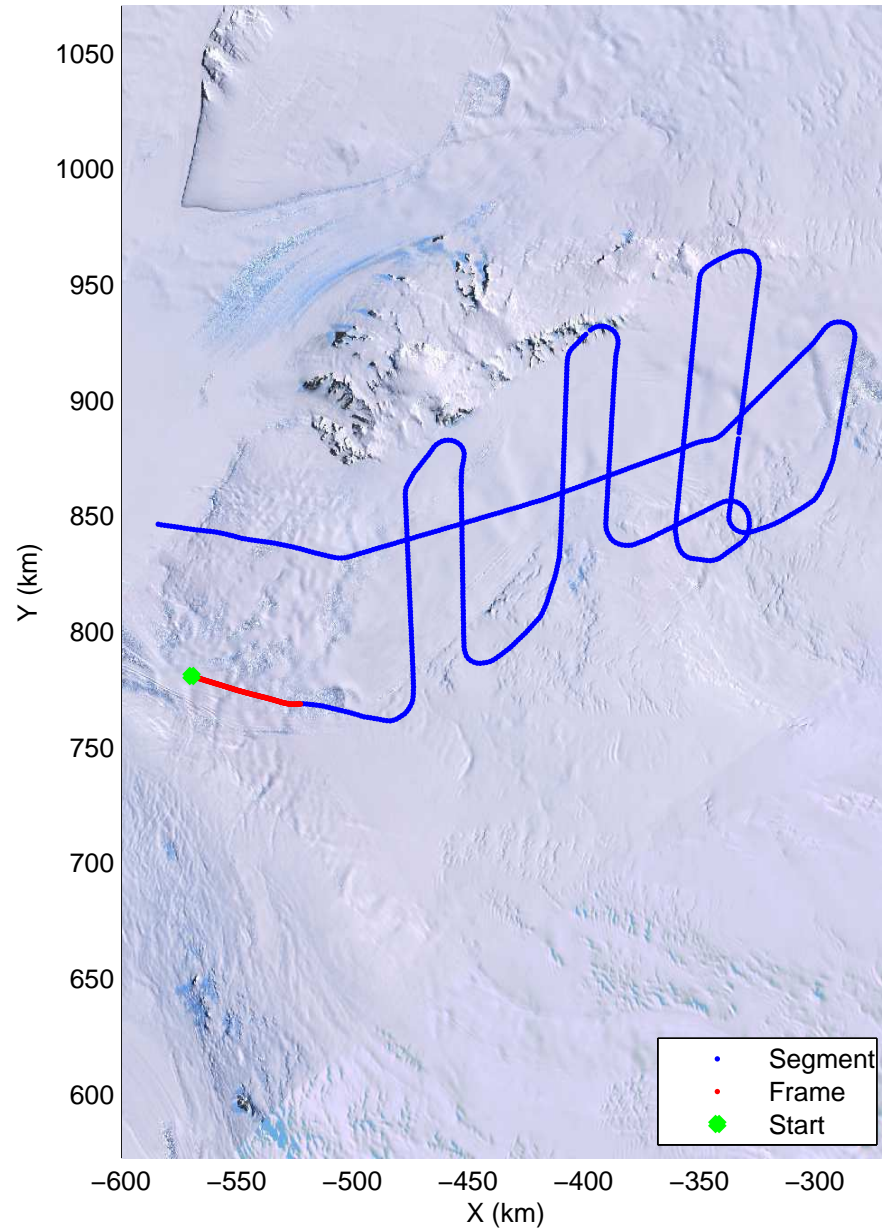




Land Ice Recovery Channel 01  
20141025\_05\_001  
Polar Stereograph -71N/0E

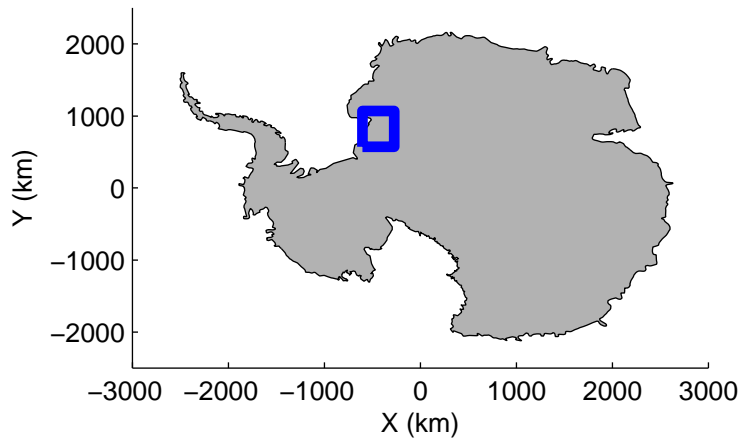


mcords3 2014\_Antarctica\_DC8: "Land Ice Recovery Channel 01" 20141025\_05\_001: 15:49:38.6 to 15:54:54.2 GPS


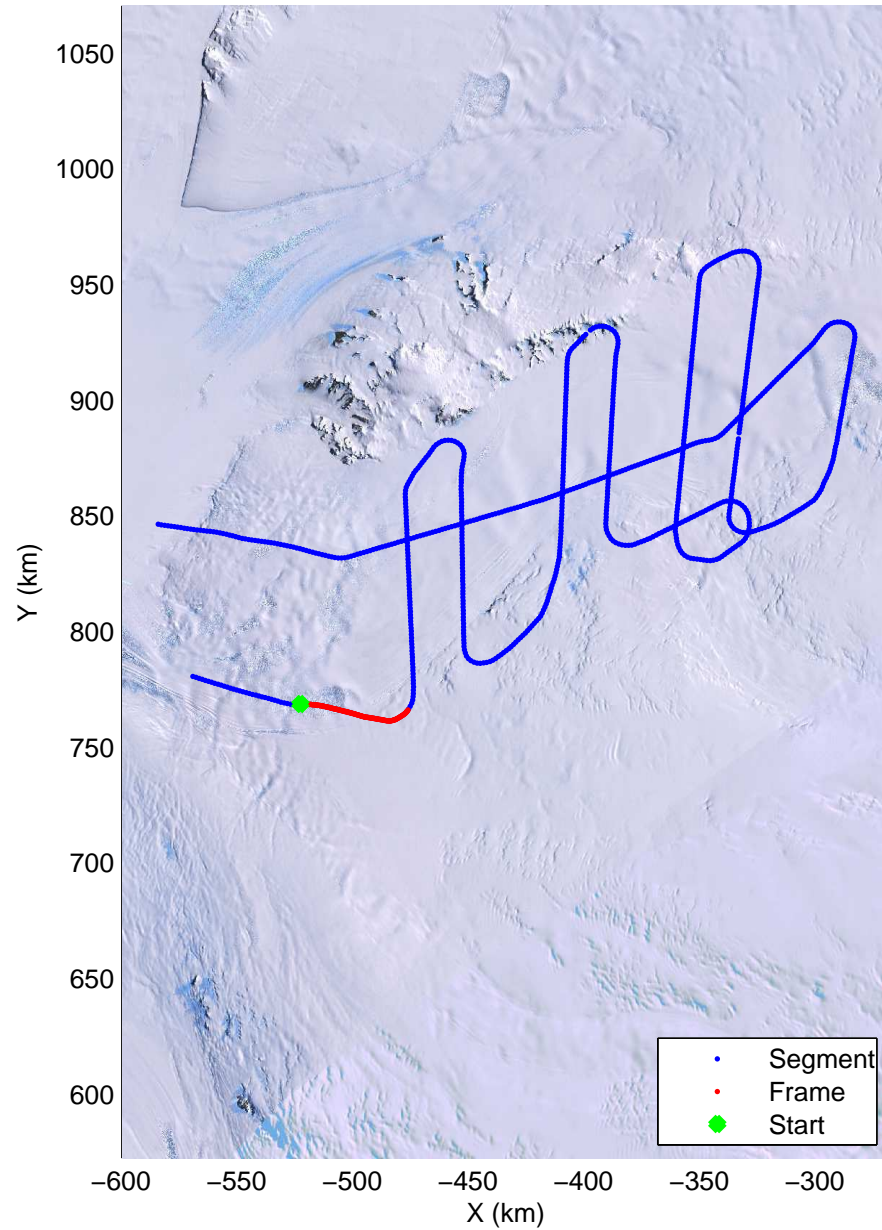


mcords3 2014\_Antarctica\_DC8: "Land Ice Recovery Channel 01" 20141025\_05\_001: 15:49:38.6 to 15:54:54.2 GPS







Land Ice Recovery Channel 01  
20141025\_05\_002  
Polar Stereograph -71N/0E

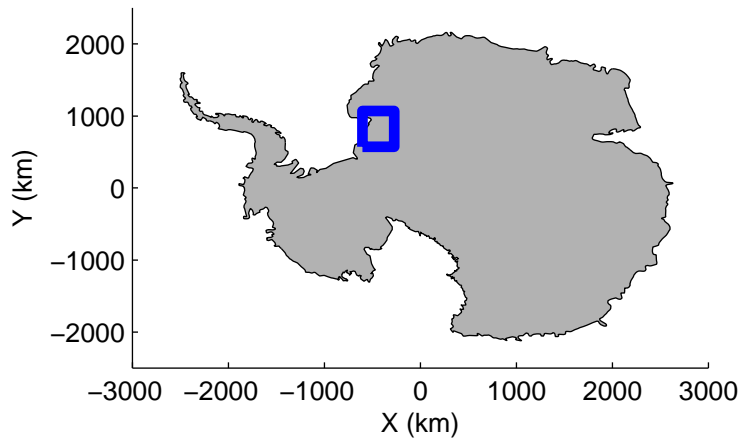


mcords3 2014\_Antarctica\_DC8: "Land Ice Recovery Channel 01" 20141025\_05\_002: 15:54:54.5 to 16:01:10.9 GPS


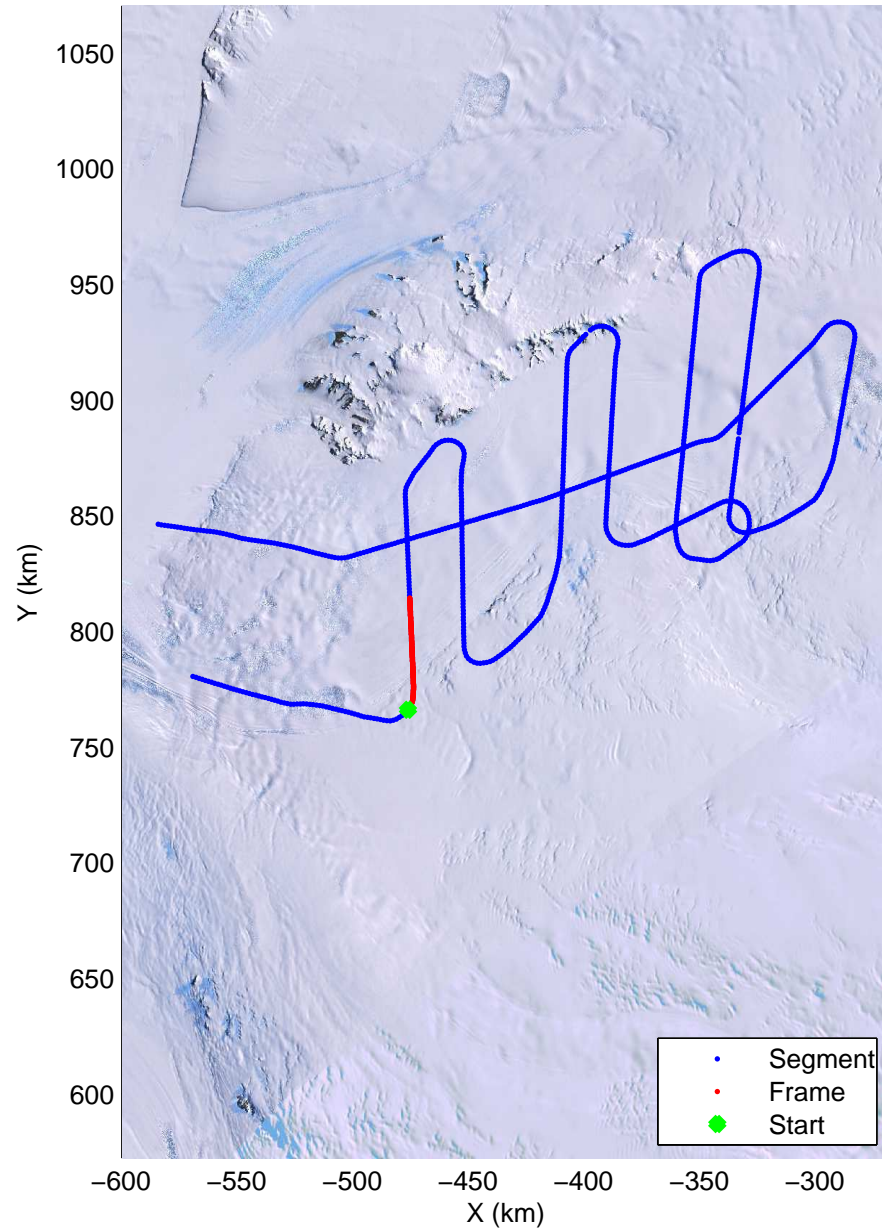


mcords3 2014\_Antarctica\_DC8: "Land Ice Recovery Channel 01" 20141025\_05\_002: 15:54:54.5 to 16:01:10.9 GPS






Land Ice Recovery Channel 01  
20141025\_05\_003  
Polar Stereograph -71N/0E




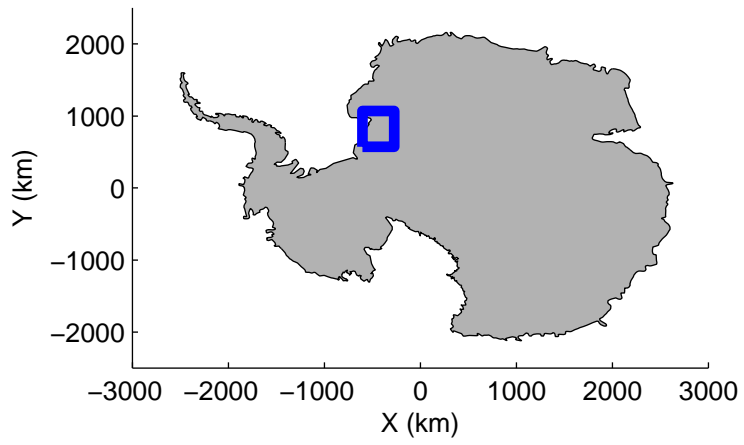
mcords3 2014\_Antarctica\_DC8: "Land Ice Recovery Channel 01" 20141025\_05\_003: 16:01:11.1 to 16:07:22.9 GPS



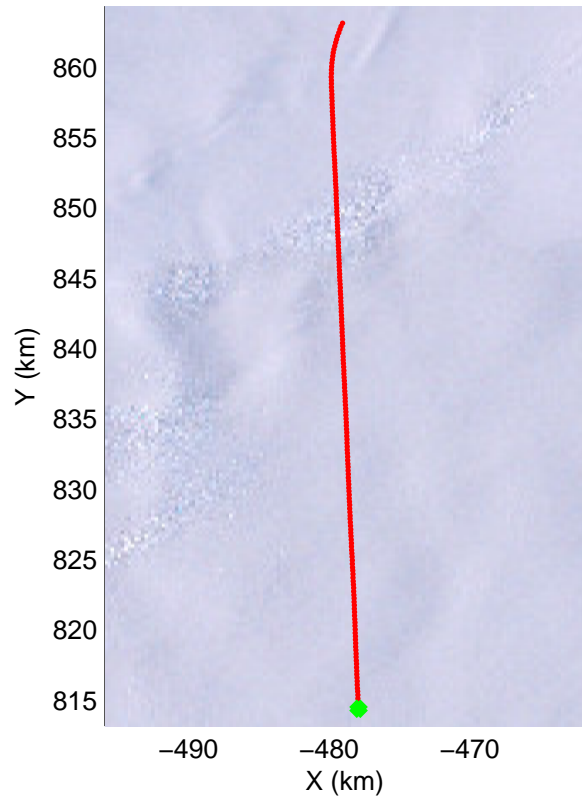
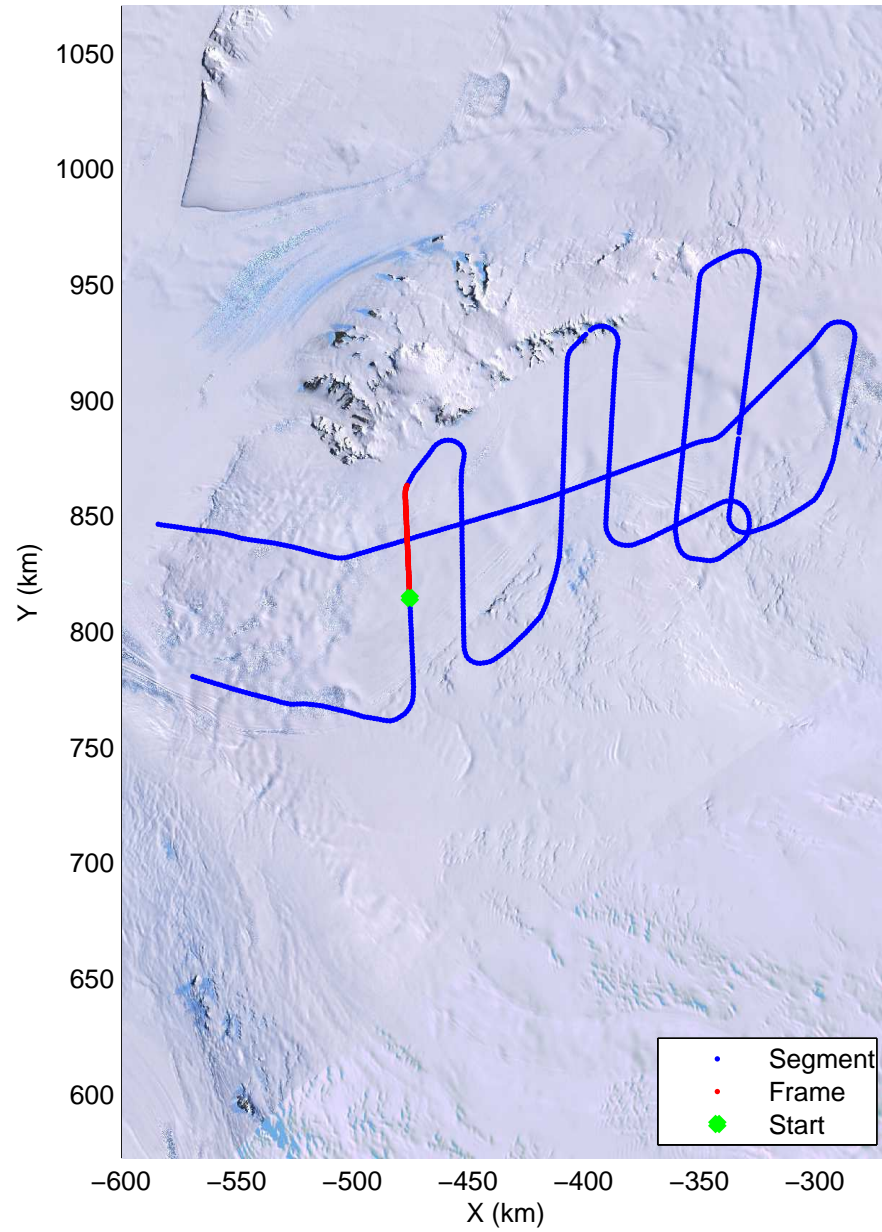


mcords3 2014\_Antarctica\_DC8: "Land Ice Recovery Channel 01" 20141025\_05\_003: 16:01:11.1 to 16:07:22.9 GPS






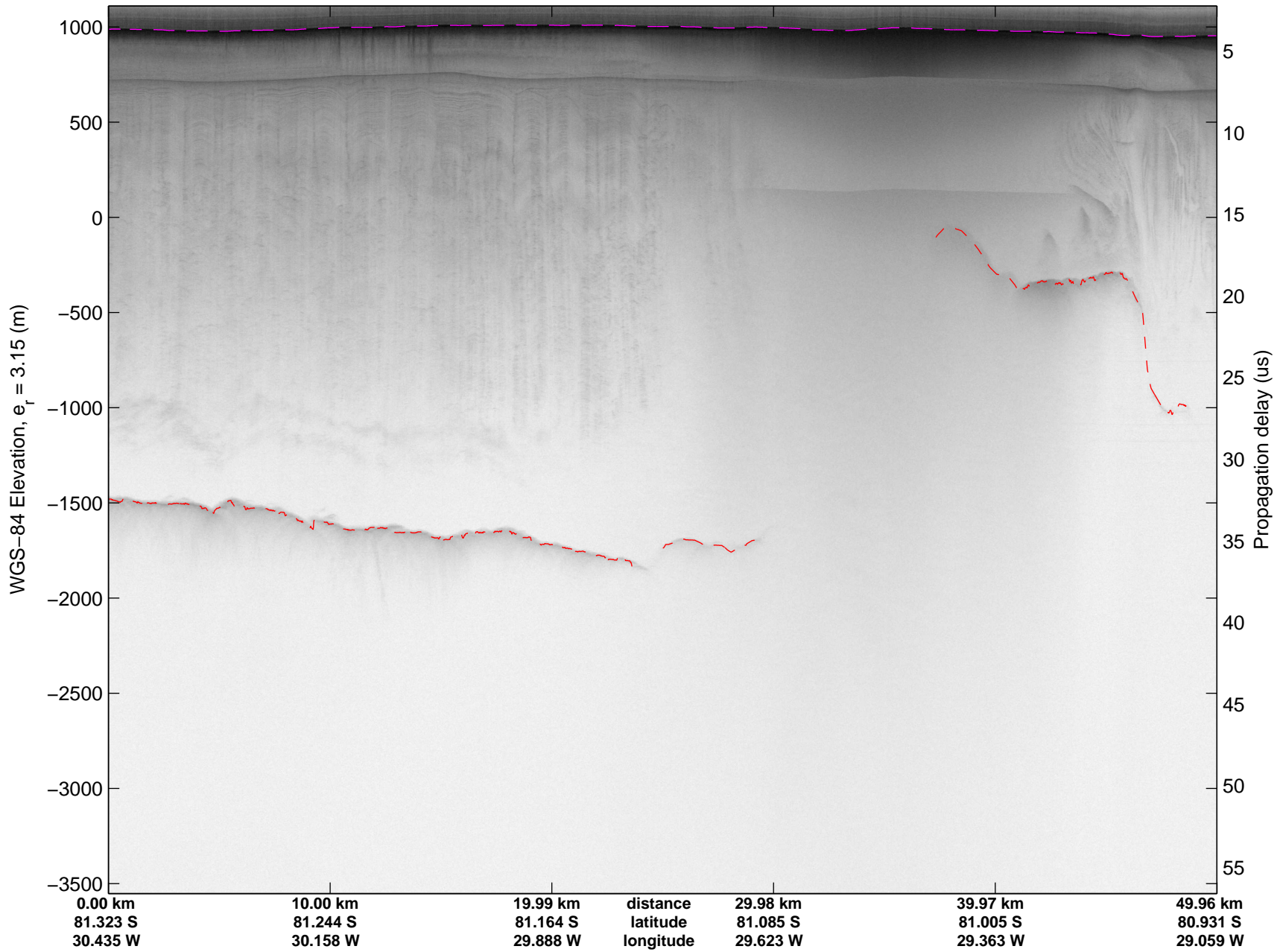
Land Ice Recovery Channel 01  
20141025\_05\_004  
Polar Stereograph -71N/0E

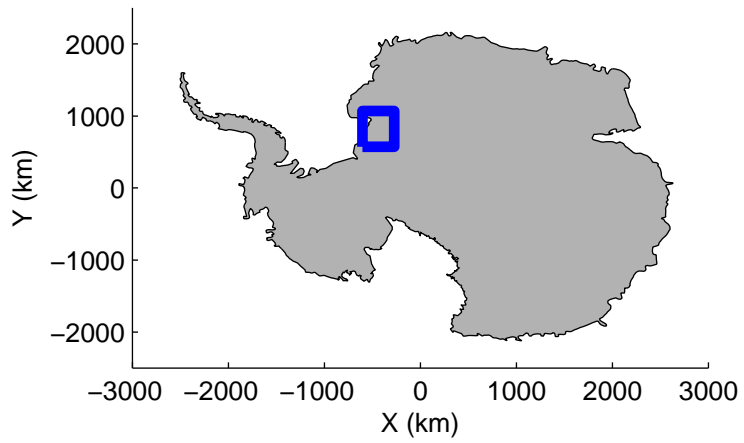


mcords3 2014\_Antarctica\_DC8: "Land Ice Recovery Channel 01" 20141025\_05\_004: 16:07:23.2 to 16:13:36.0 GPS

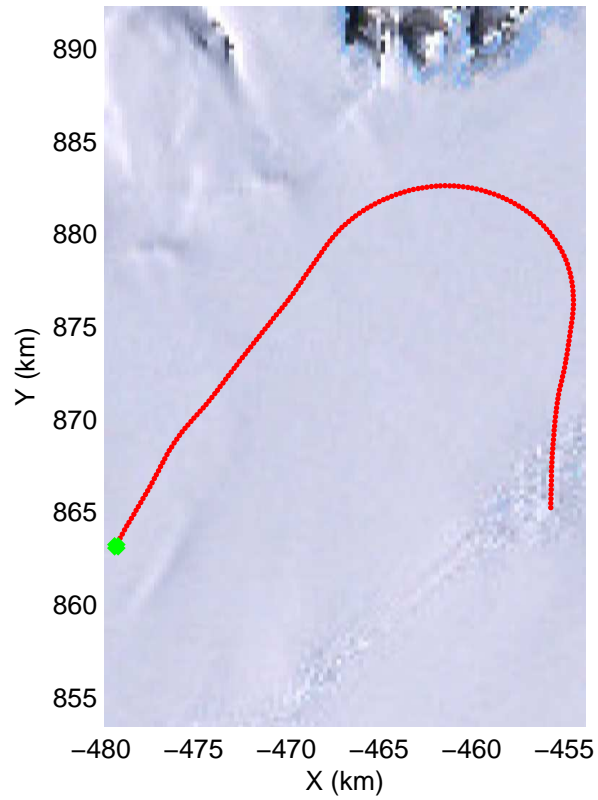
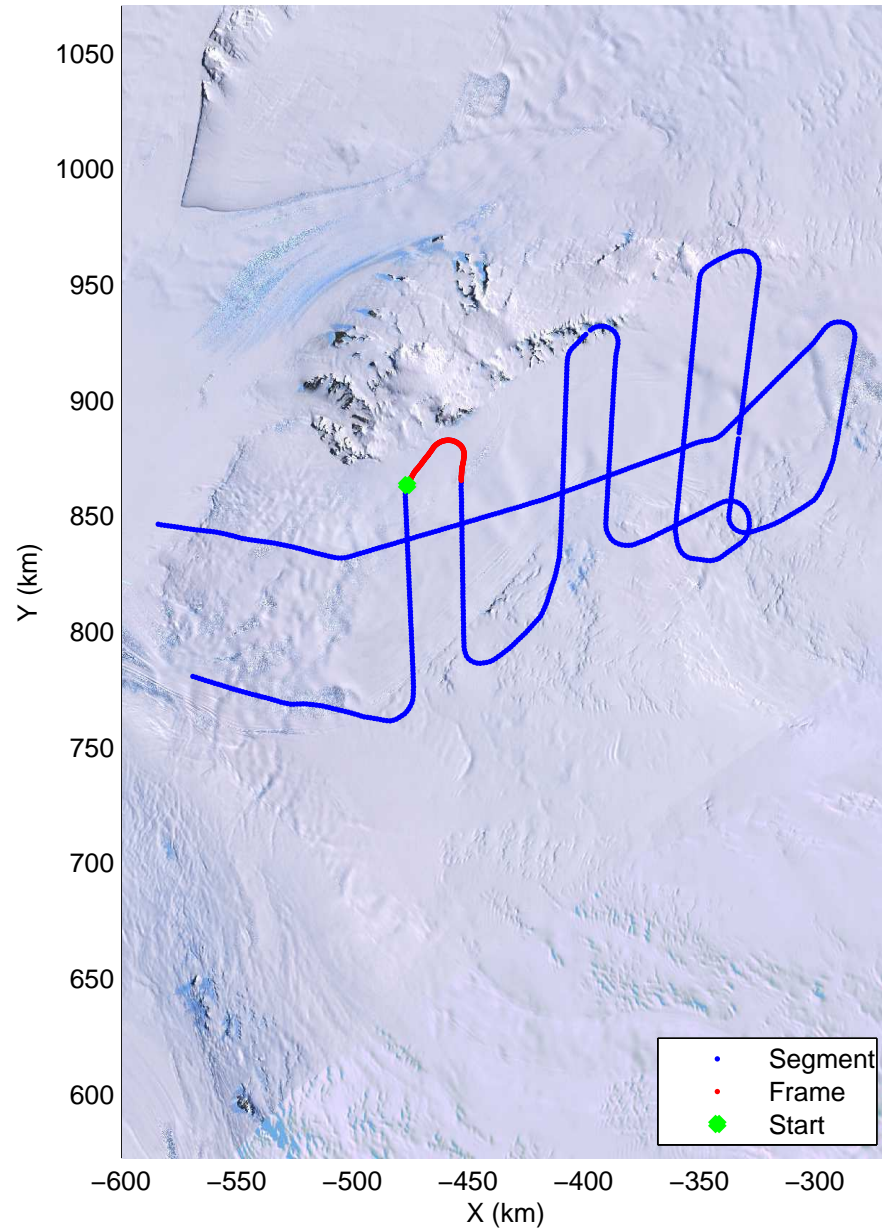


mcords3 2014\_Antarctica\_DC8: "Land Ice Recovery Channel 01" 20141025\_05\_004: 16:07:23.2 to 16:13:36.0 GPS







Land Ice Recovery Channel 01  
20141025\_05\_005  
Polar Stereograph -71N/0E

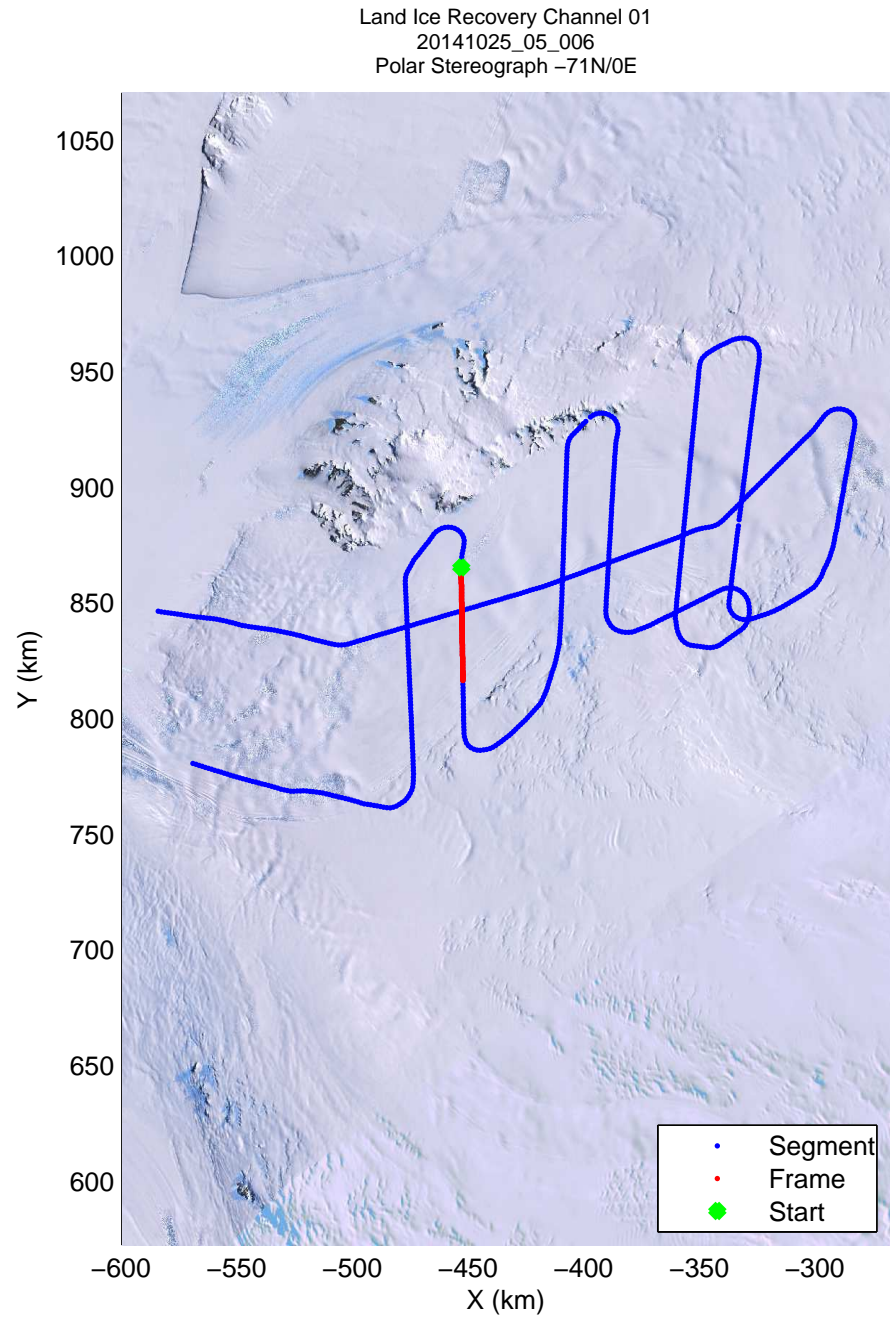

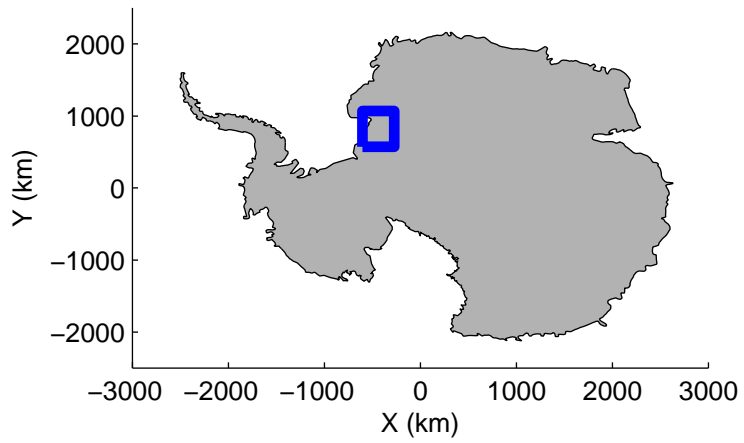


mcords3 2014\_Antarctica\_DC8: "Land Ice Recovery Channel 01" 20141025\_05\_005: 16:13:36.3 to 16:19:53.8 GPS




mcords3 2014\_Antarctica\_DC8: "Land Ice Recovery Channel 01" 20141025\_05\_005: 16:13:36.3 to 16:19:53.8 GPS






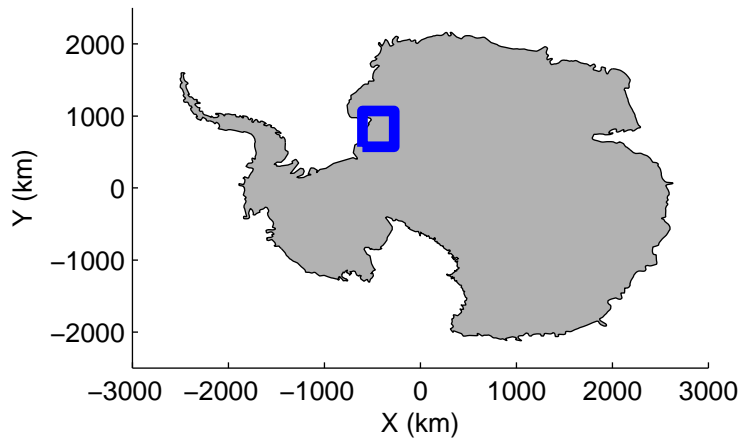


mcords3 2014\_Antarctica\_DC8: "Land Ice Recovery Channel 01" 20141025\_05\_006: 16:19:54.0 to 16:26:14.8 GPS


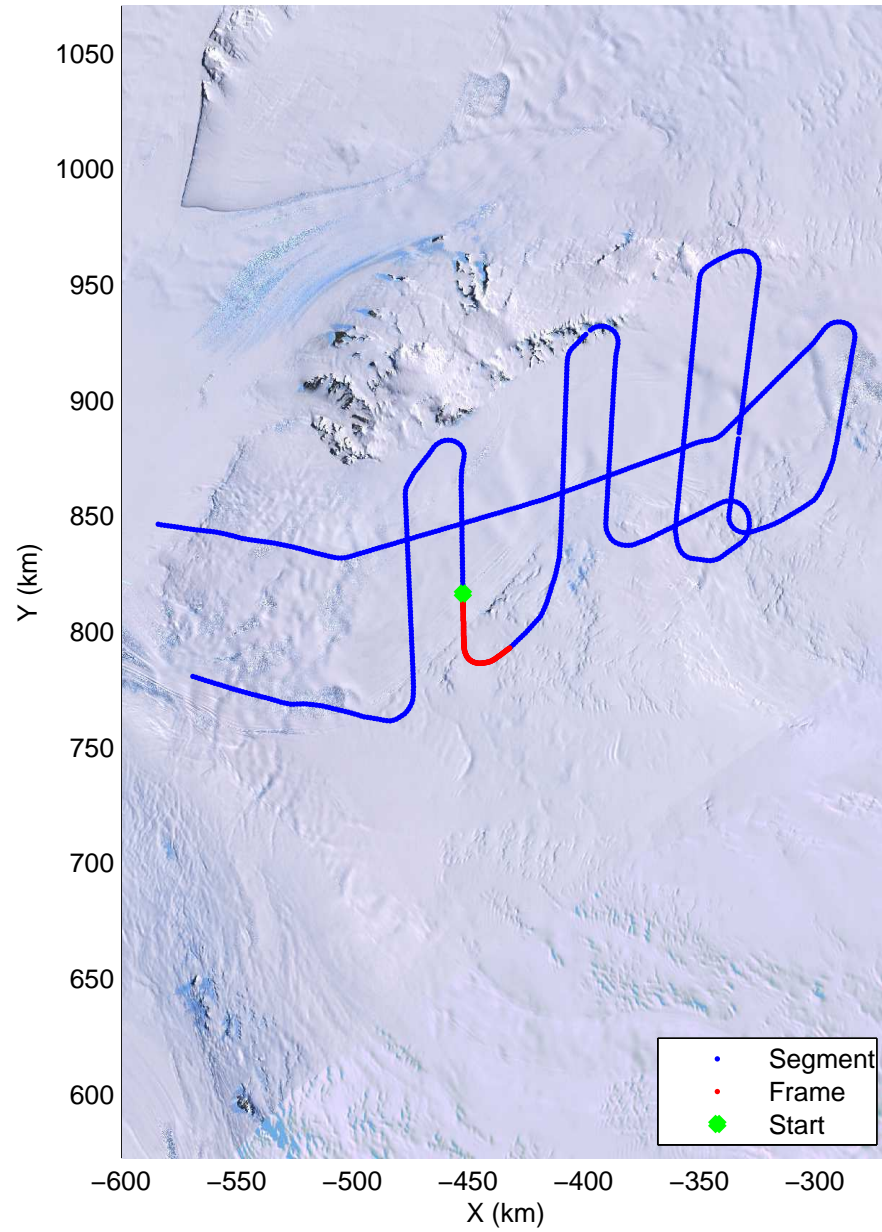


mcords3 2014\_Antarctica\_DC8: "Land Ice Recovery Channel 01" 20141025\_05\_006: 16:19:54.0 to 16:26:14.8 GPS







Land Ice Recovery Channel 01  
20141025\_05\_007  
Polar Stereograph -71N/0E

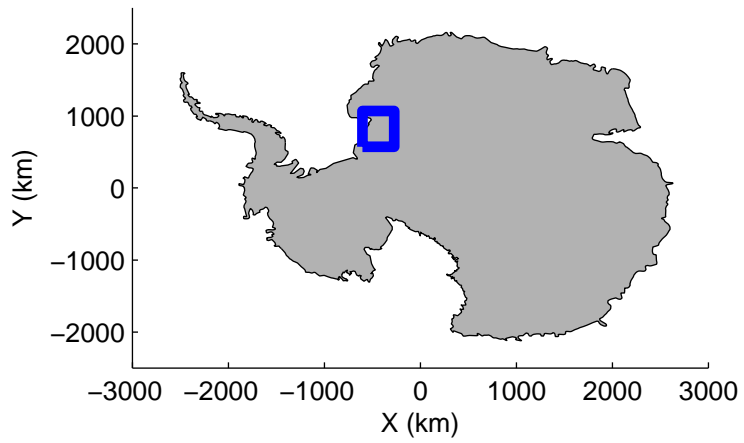


mcords3 2014\_Antarctica\_DC8: "Land Ice Recovery Channel 01" 20141025\_05\_007: 16:26:15.1 to 16:32:35.8 GPS

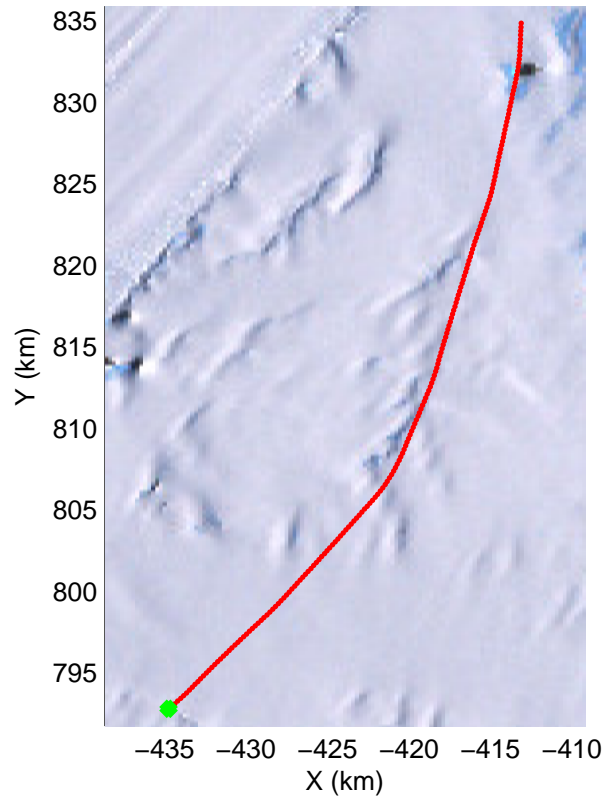
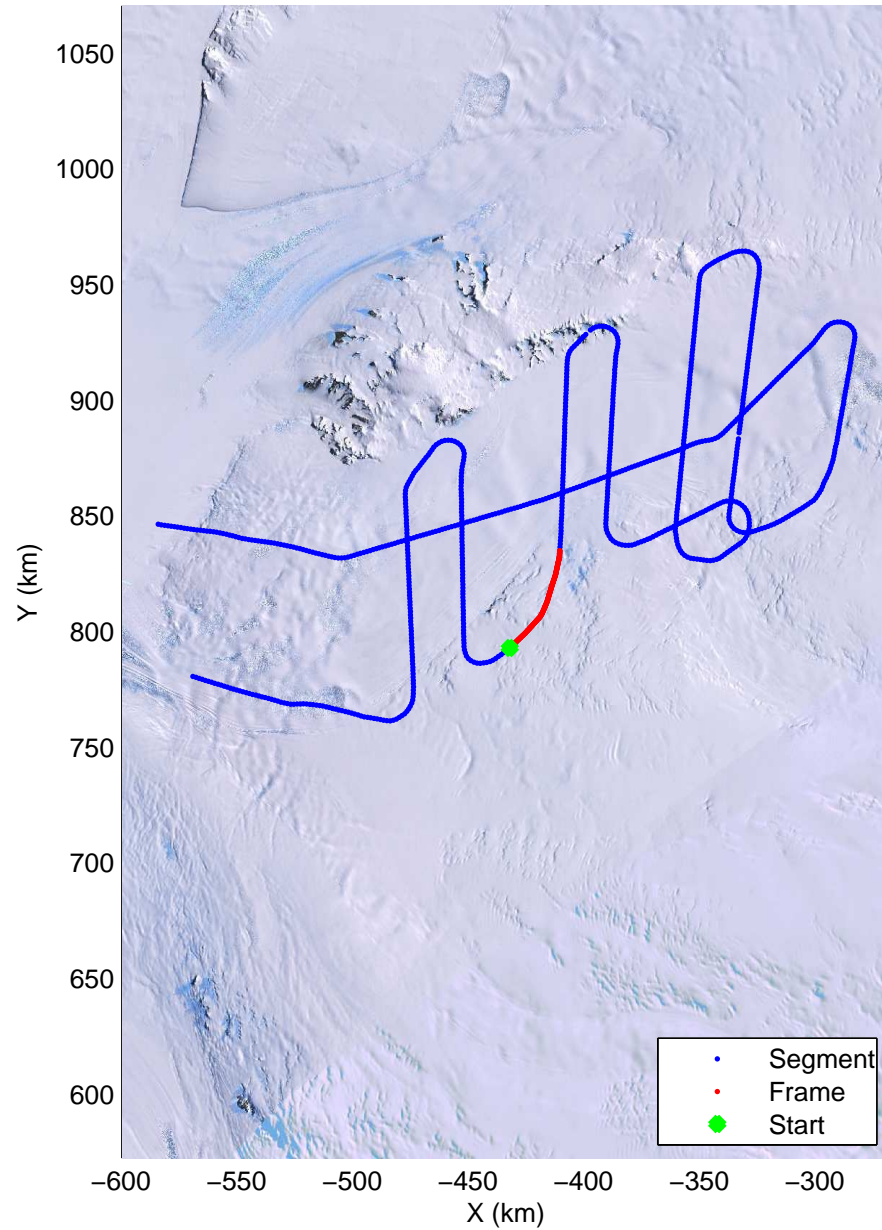


mcords3 2014\_Antarctica\_DC8: "Land Ice Recovery Channel 01" 20141025\_05\_007: 16:26:15.1 to 16:32:35.8 GPS






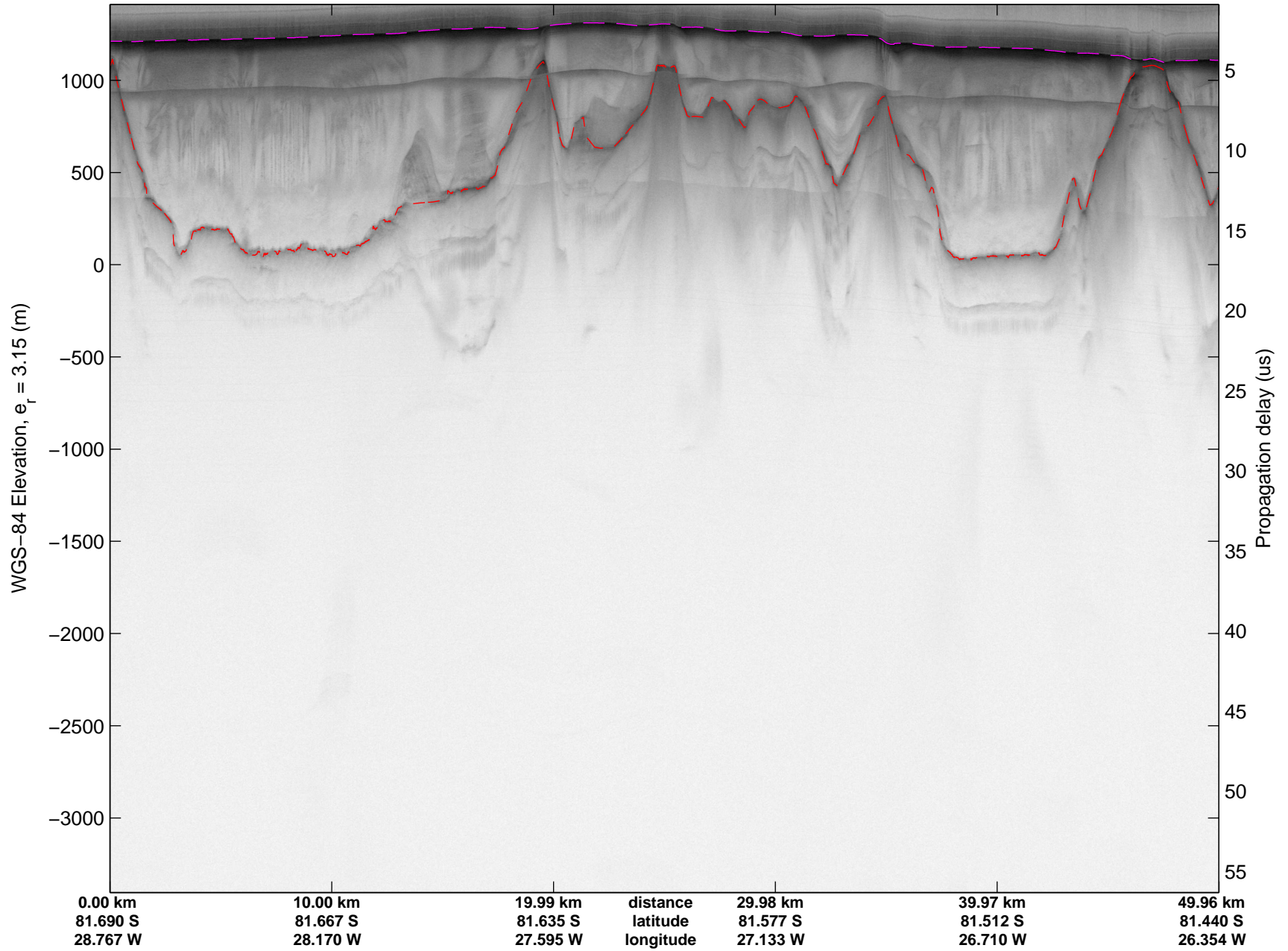
Land Ice Recovery Channel 01  
20141025\_05\_008  
Polar Stereograph -71N/0E



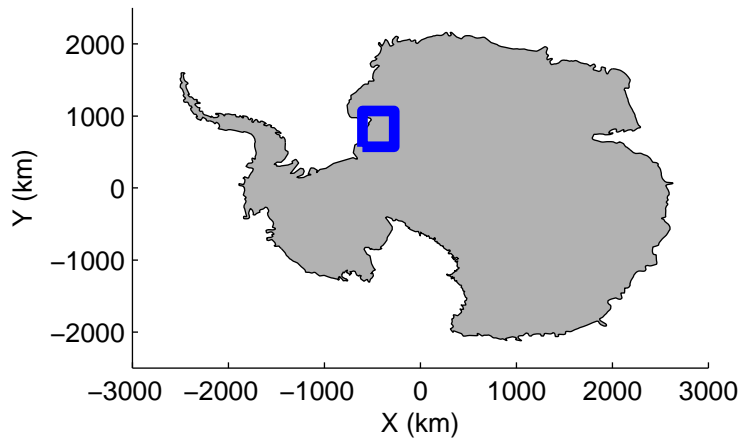
mcords3 2014\_Antarctica\_DC8: "Land Ice Recovery Channel 01" 20141025\_05\_008: 16:32:36.1 to 16:38:52.7 GPS




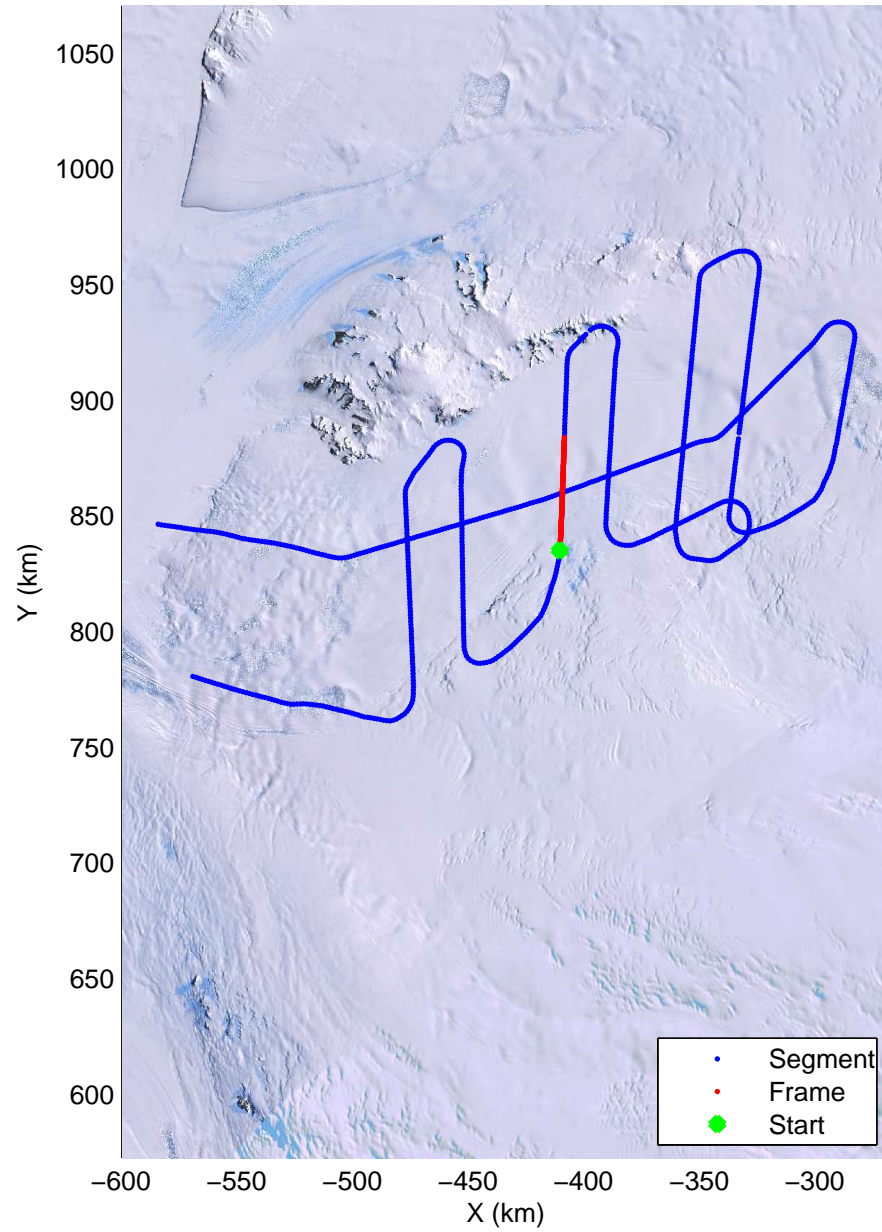
mcords3 2014\_Antarctica\_DC8: "Land Ice Recovery Channel 01" 20141025\_05\_008: 16:32:36.1 to 16:38:52.7 GPS









Land Ice Recovery Channel 01  
20141025\_05\_009  
Polar Stereograph -71N/0E

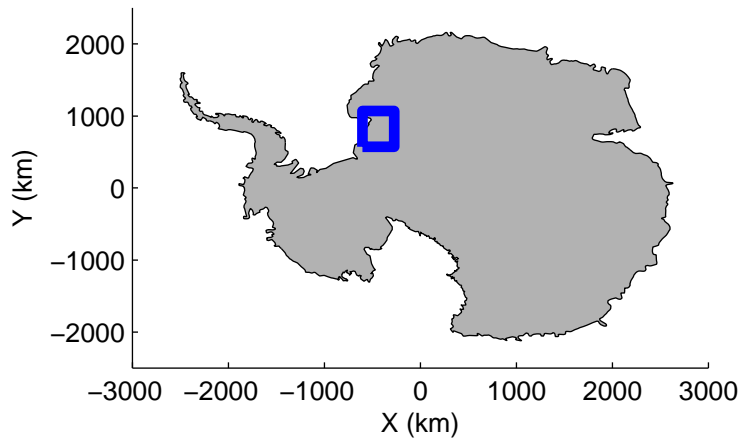


mcords3 2014\_Antarctica\_DC8: "Land Ice Recovery Channel 01" 20141025\_05\_009: 16:38:53.0 to 16:45:21.0 GPS


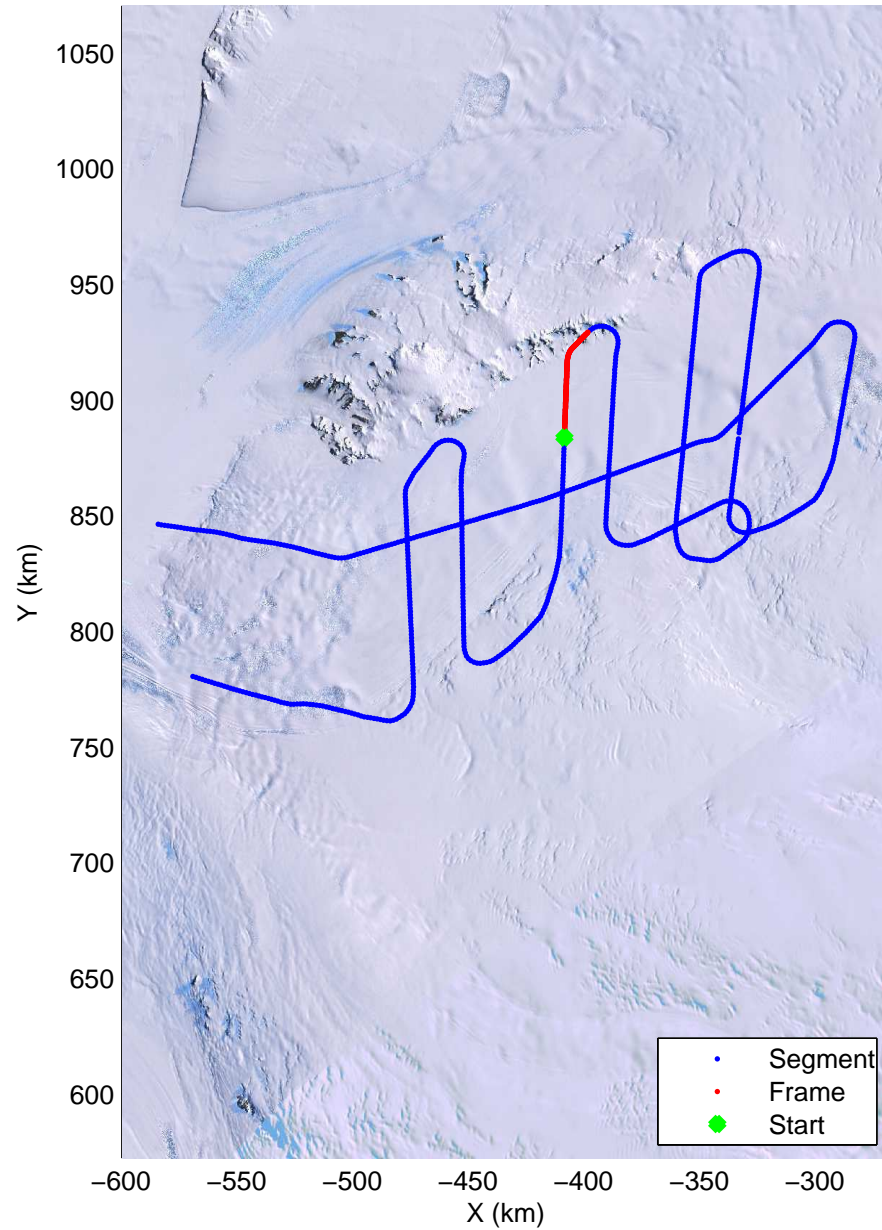


mcords3 2014\_Antarctica\_DC8: "Land Ice Recovery Channel 01" 20141025\_05\_009: 16:38:53.0 to 16:45:21.0 GPS







Land Ice Recovery Channel 01  
20141025\_05\_010  
Polar Stereograph -71N/0E

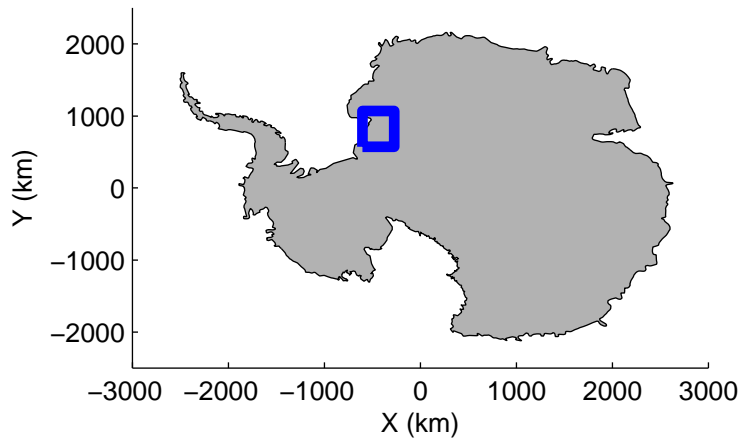


mcords3 2014\_Antarctica\_DC8: "Land Ice Recovery Channel 01" 20141025\_05\_010: 16:45:21.2 to 16:51:38.9 GPS


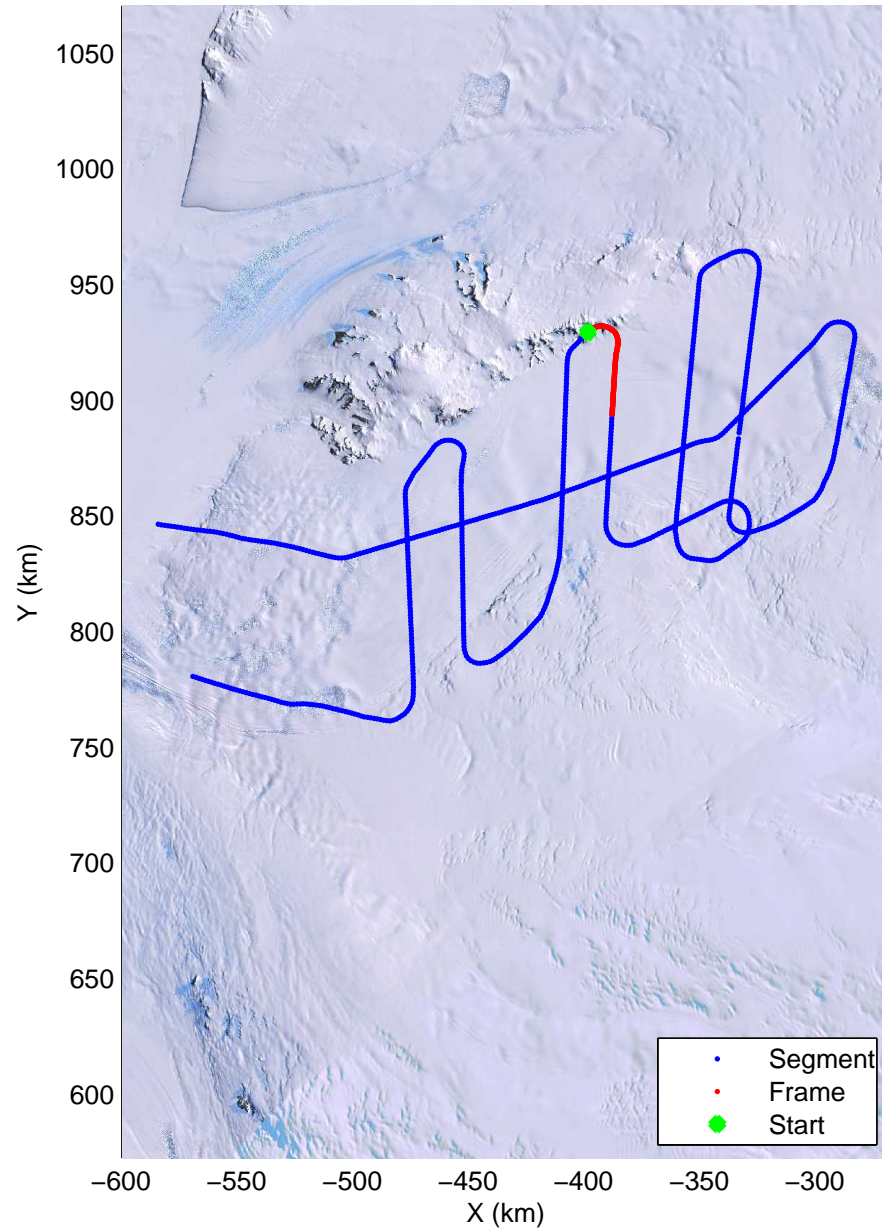


mcords3 2014\_Antarctica\_DC8: "Land Ice Recovery Channel 01" 20141025\_05\_010: 16:45:21.2 to 16:51:38.9 GPS






Land Ice Recovery Channel 01  
20141025\_05\_011  
Polar Stereograph -71N/0E

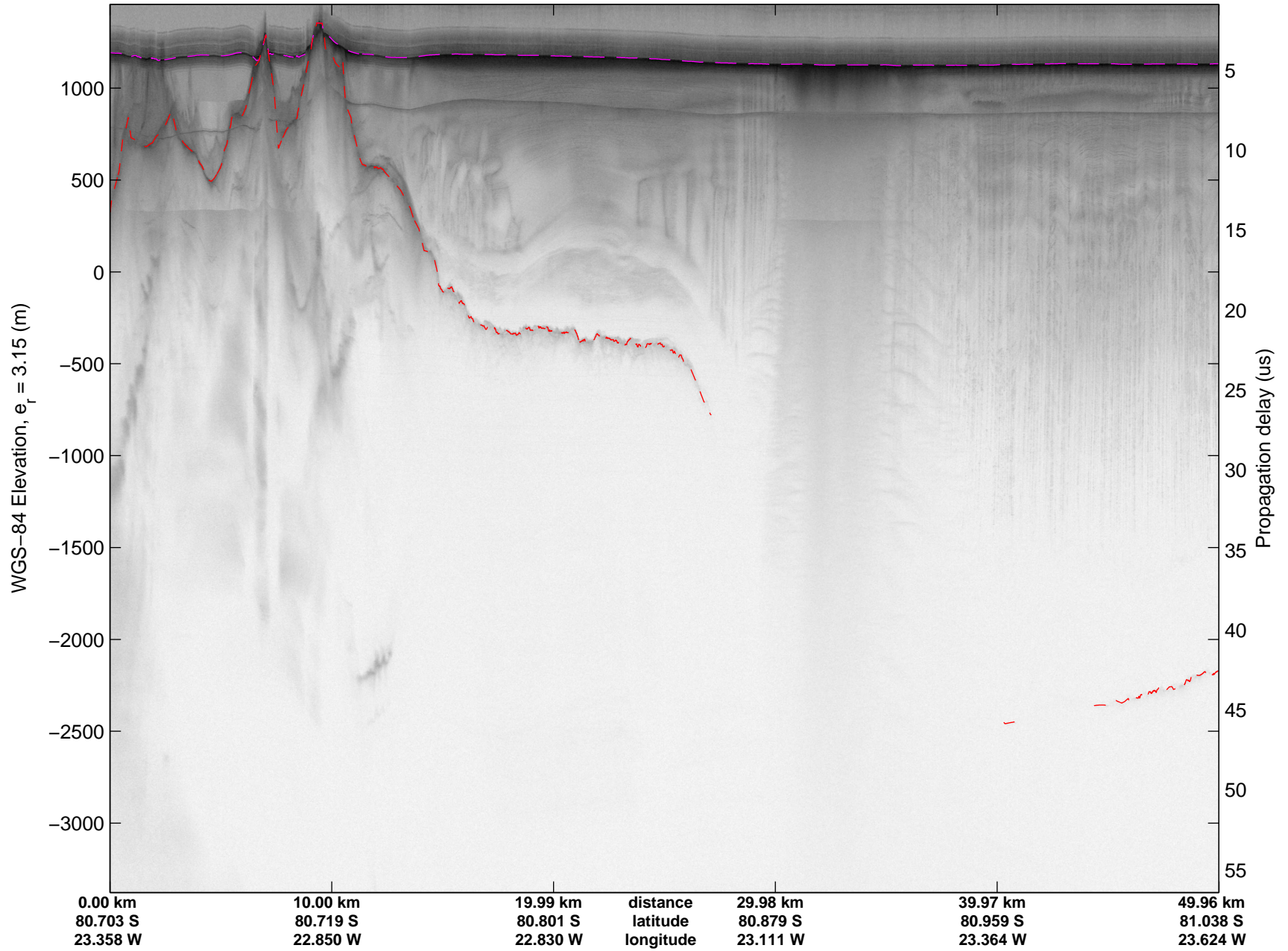


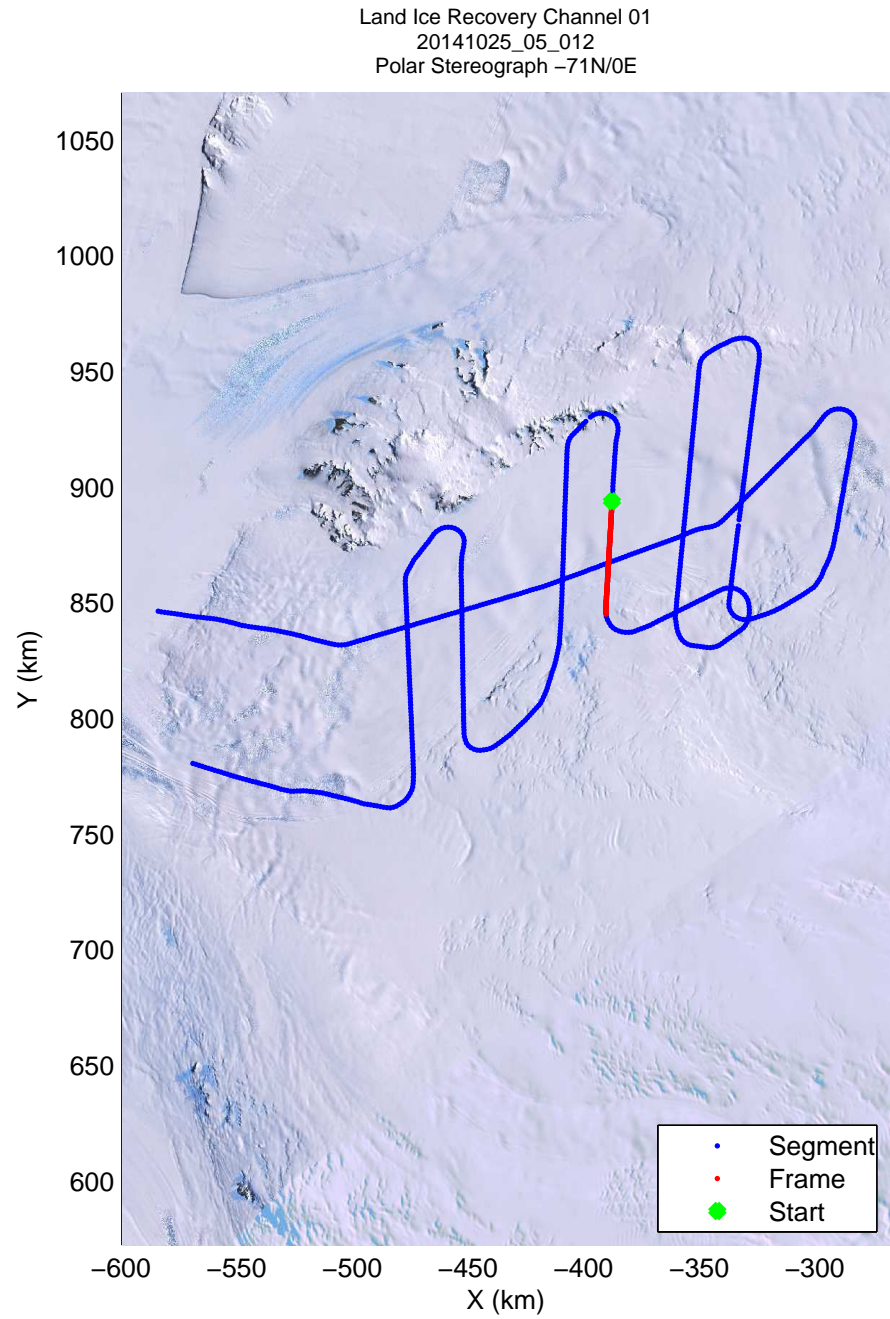

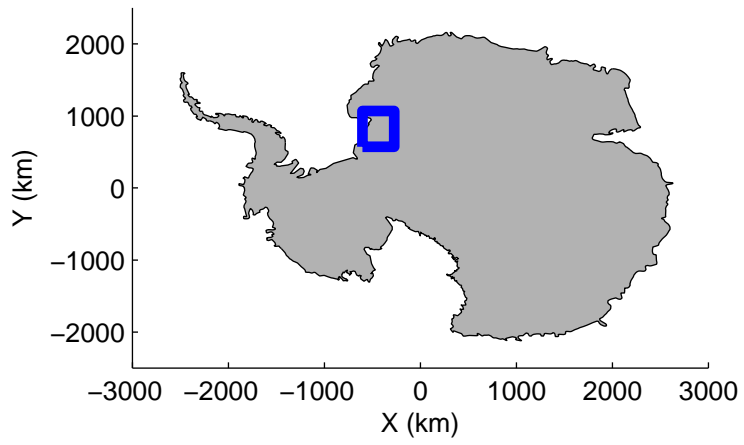
mcords3 2014\_Antarctica\_DC8: "Land Ice Recovery Channel 01" 20141025\_05\_011: 16:51:39.2 to 16:57:56.3 GPS






mcords3 2014\_Antarctica\_DC8: "Land Ice Recovery Channel 01" 20141025\_05\_011: 16:51:39.2 to 16:57:56.3 GPS




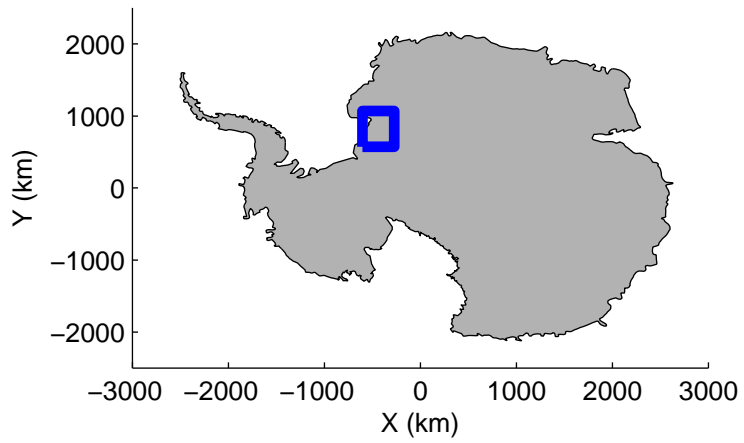


mcords3 2014\_Antarctica\_DC8: "Land Ice Recovery Channel 01" 20141025\_05\_012: 16:57:56.6 to 17:04:17.7 GPS

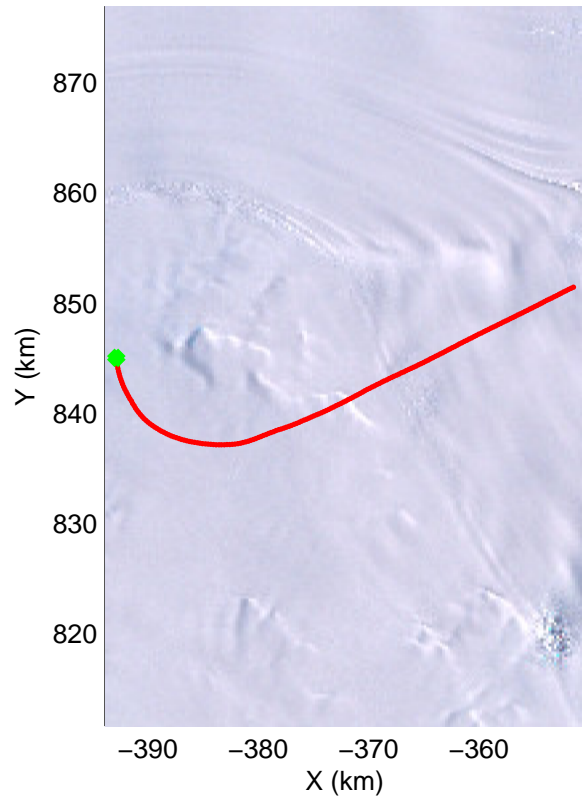
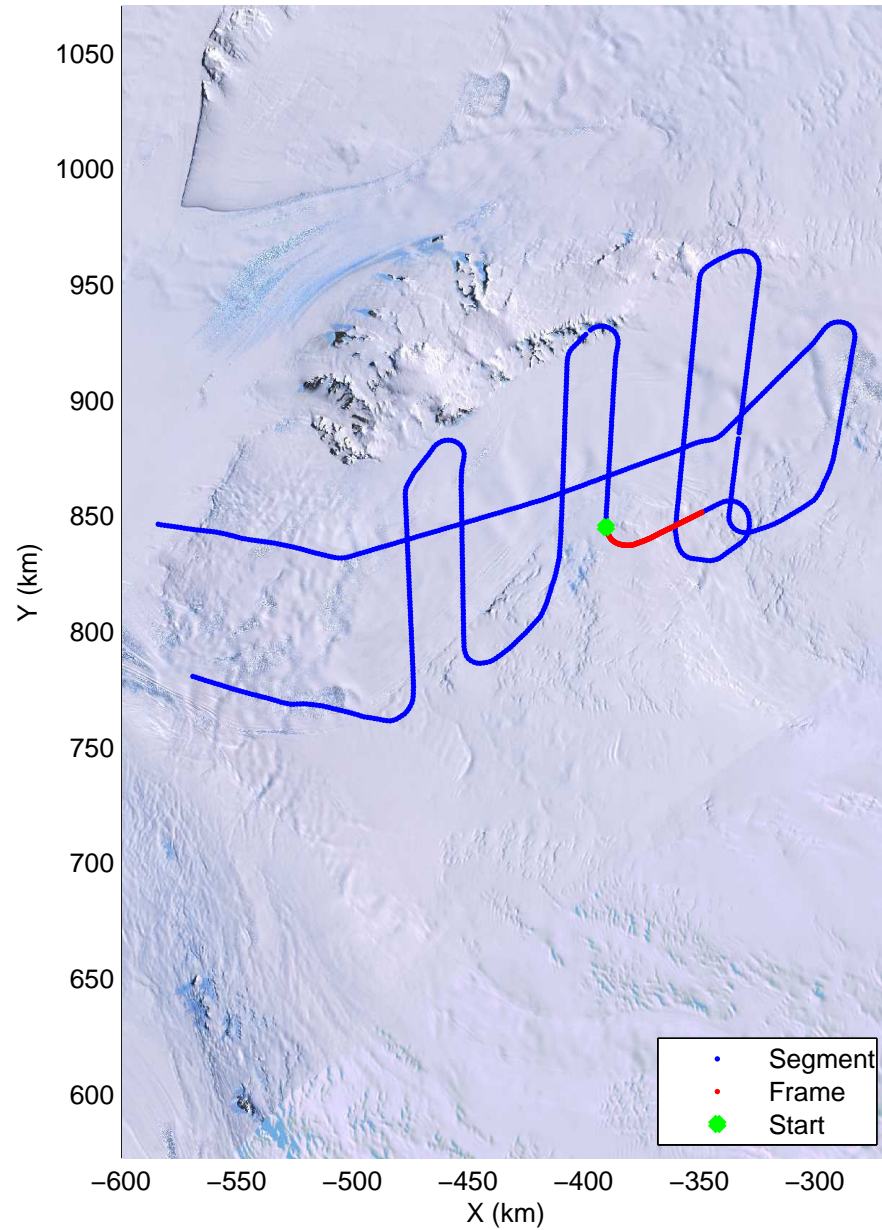


mcords3 2014\_Antarctica\_DC8: "Land Ice Recovery Channel 01" 20141025\_05\_012: 16:57:56.6 to 17:04:17.7 GPS







Land Ice Recovery Channel 01  
20141025\_05\_013  
Polar Stereograph -71N/0E

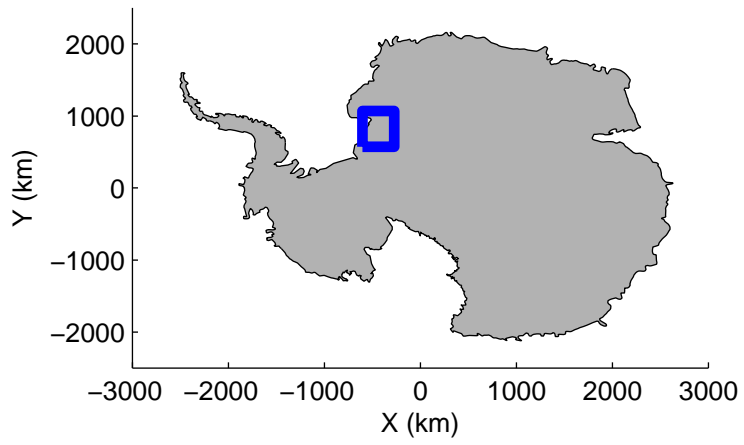


mcords3 2014\_Antarctica\_DC8: "Land Ice Recovery Channel 01" 20141025\_05\_013: 17:04:18.0 to 17:10:41.1 GPS


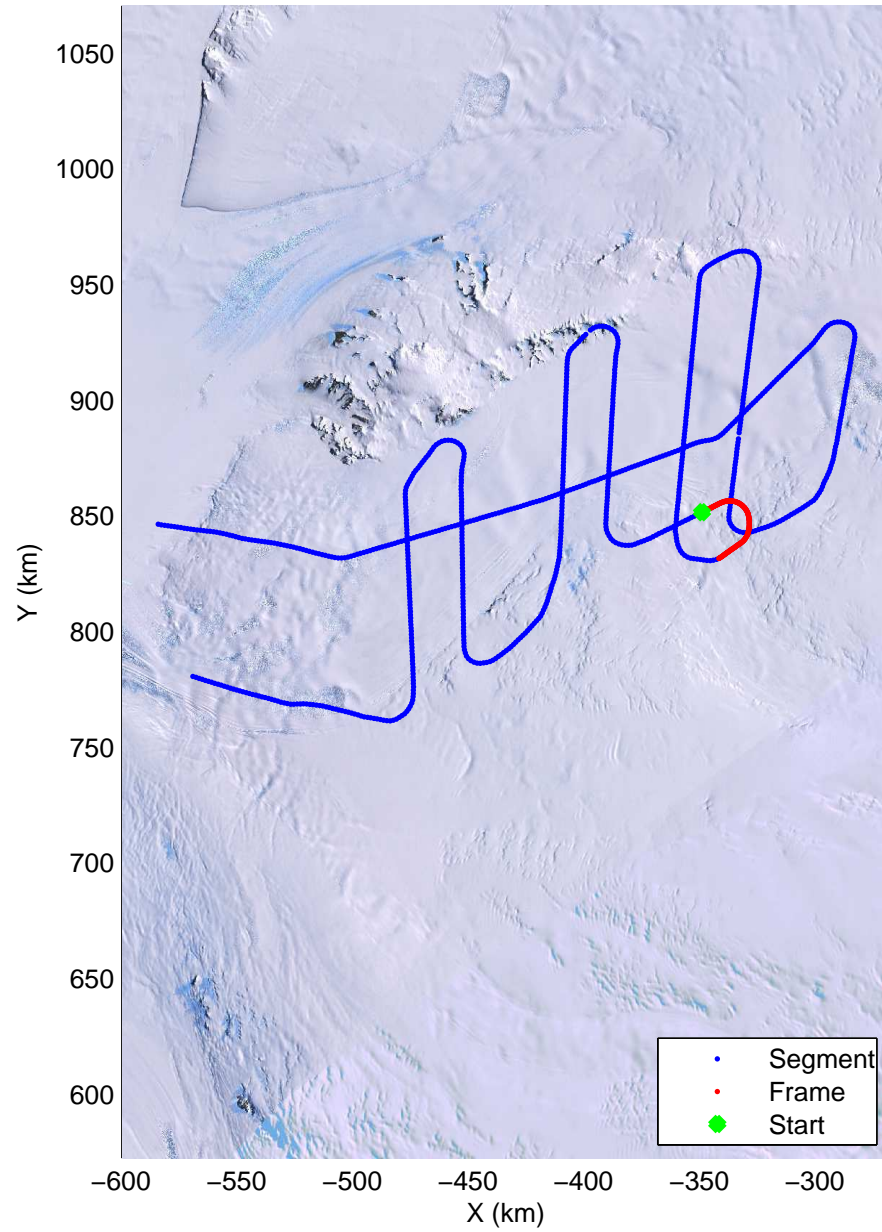


mcords3 2014\_Antarctica\_DC8: "Land Ice Recovery Channel 01" 20141025\_05\_013: 17:04:18.0 to 17:10:41.1 GPS






Land Ice Recovery Channel 01  
20141025\_05\_014  
Polar Stereograph -71N/0E




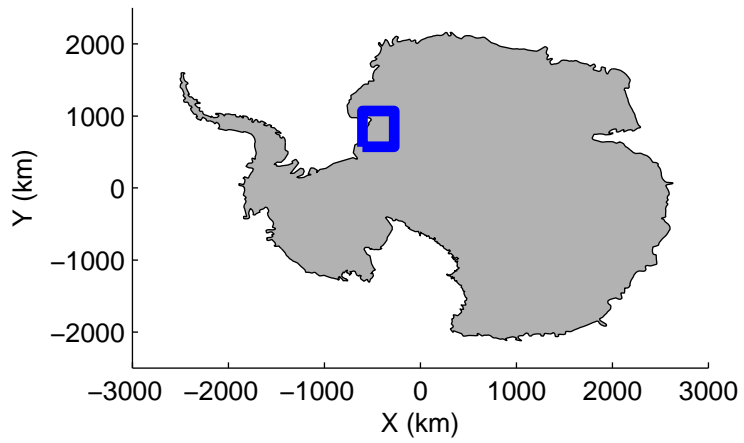


mcords3 2014\_Antarctica\_DC8: "Land Ice Recovery Channel 01" 20141025\_05\_014: 17:10:41.4 to 17:16:54.6 GPS

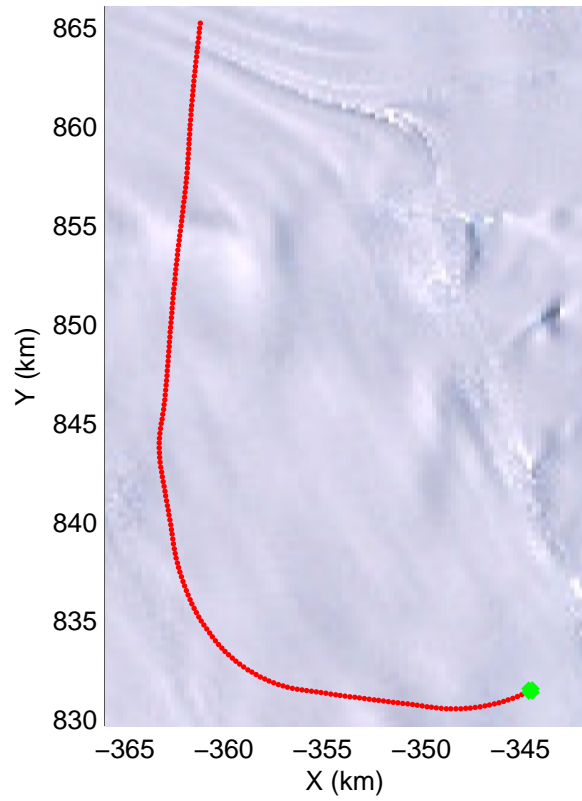
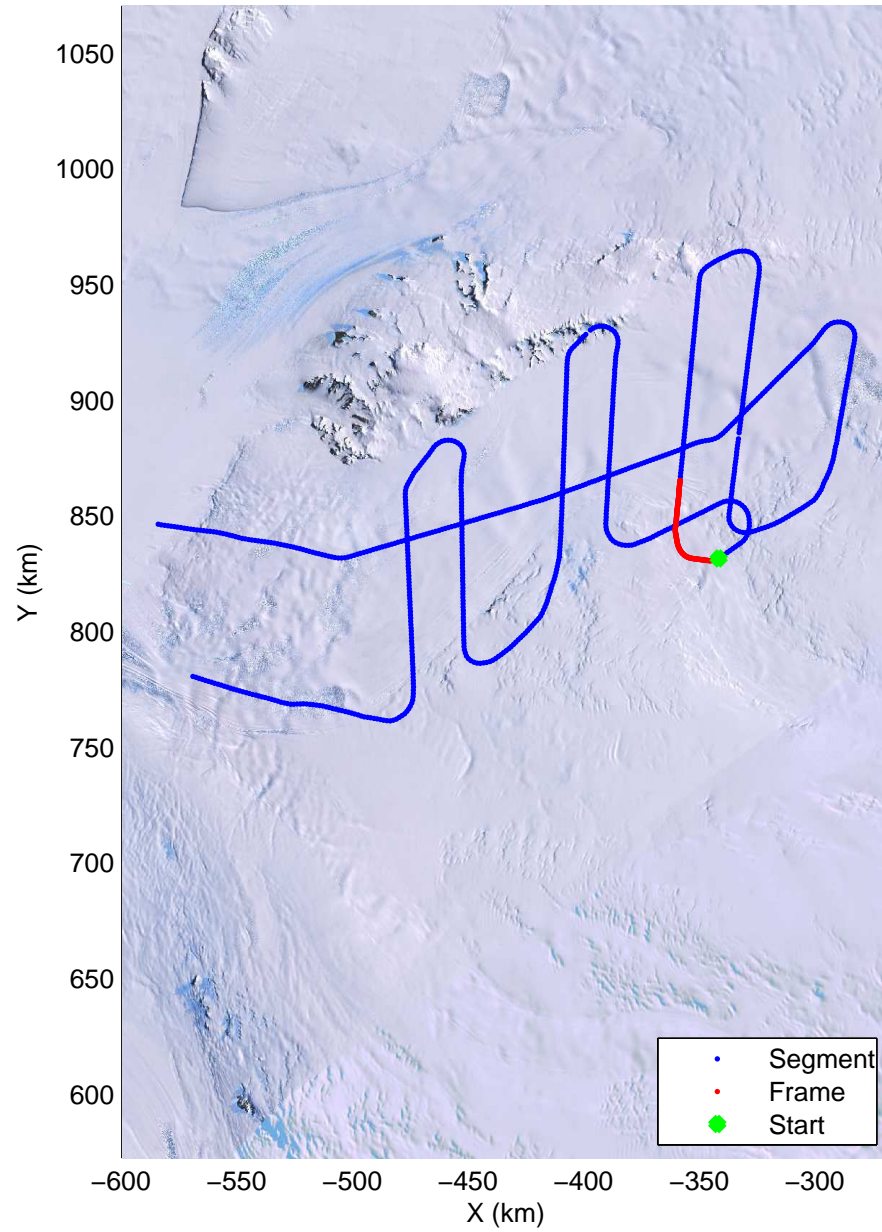


mcords3 2014\_Antarctica\_DC8: "Land Ice Recovery Channel 01" 20141025\_05\_014: 17:10:41.4 to 17:16:54.6 GPS







Land Ice Recovery Channel 01  
20141025\_05\_015  
Polar Stereograph -71N/0E

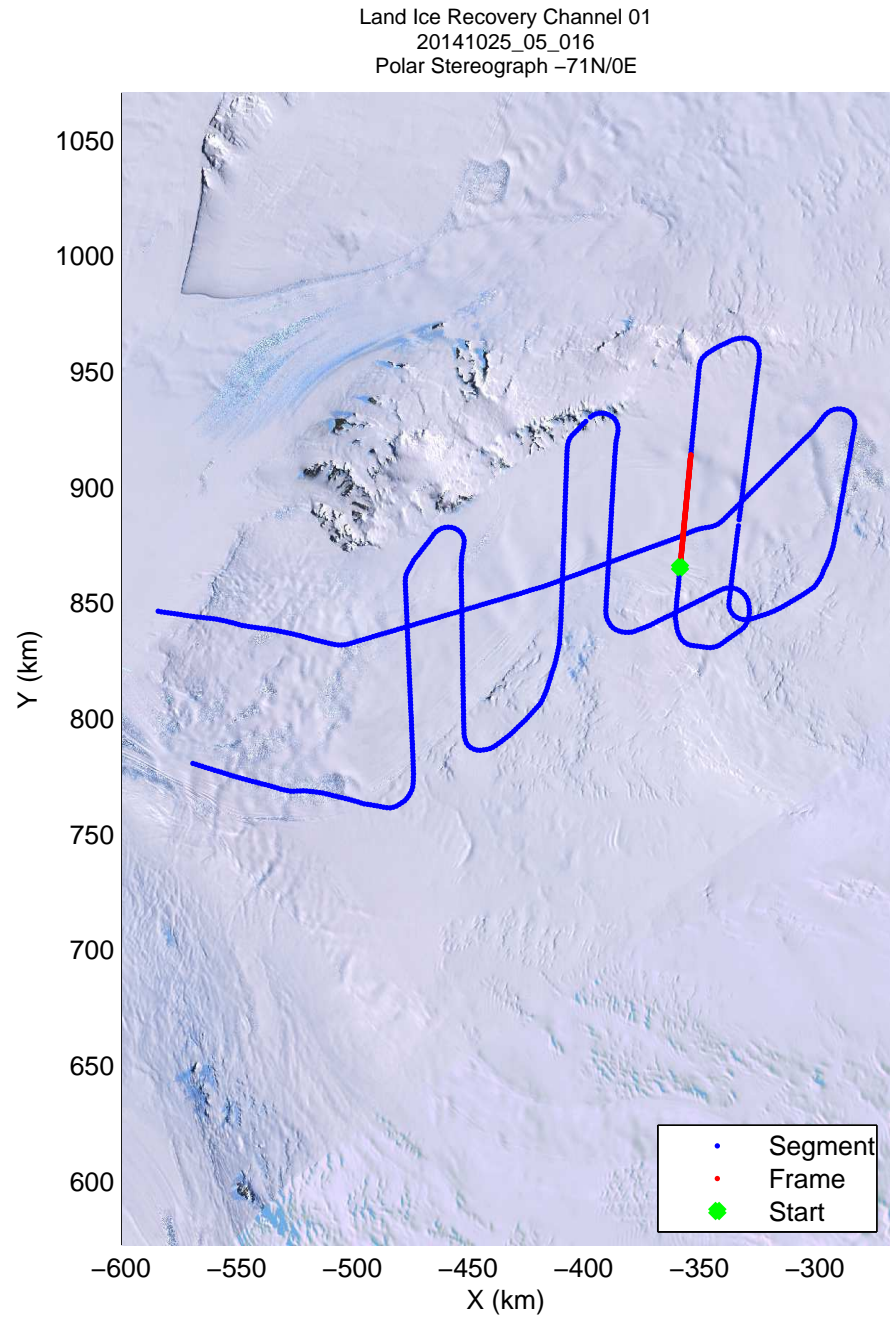

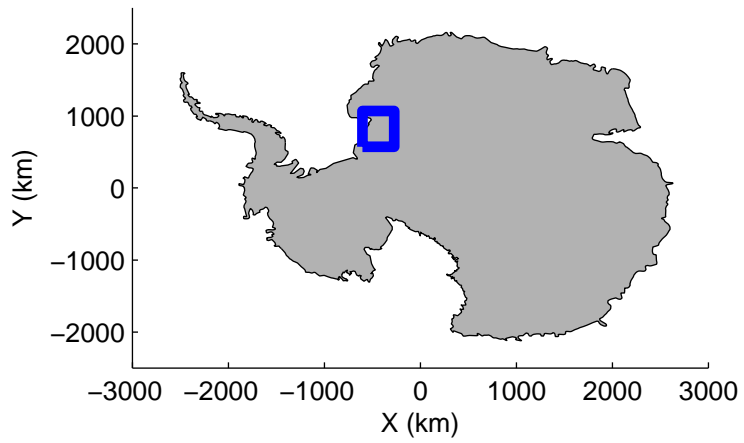


mcords3 2014\_Antarctica\_DC8: "Land Ice Recovery Channel 01" 20141025\_05\_015: 17:16:54.8 to 17:23:11.3 GPS




mcords3 2014\_Antarctica\_DC8: "Land Ice Recovery Channel 01" 20141025\_05\_015: 17:16:54.8 to 17:23:11.3 GPS






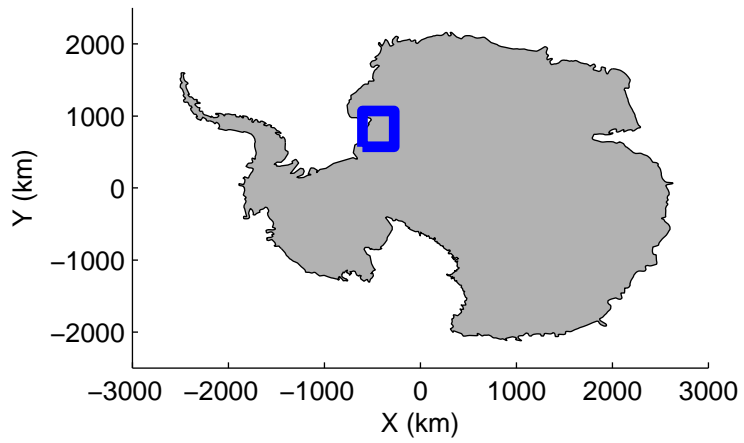
mcords3 2014\_Antarctica\_DC8: "Land Ice Recovery Channel 01" 20141025\_05\_016: 17:23:11.6 to 17:29:33.2 GPS




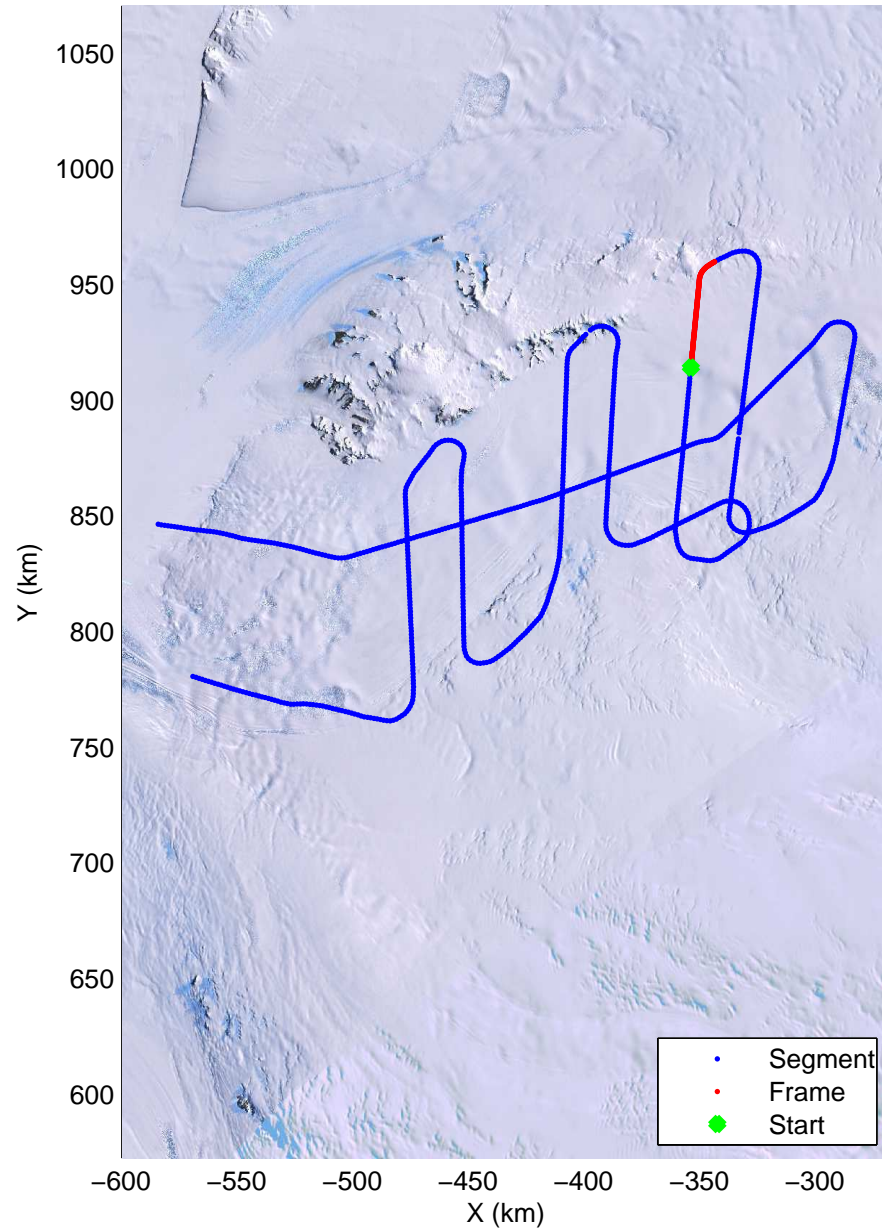
mcords3 2014\_Antarctica\_DC8: "Land Ice Recovery Channel 01" 20141025\_05\_016: 17:23:11.6 to 17:29:33.2 GPS








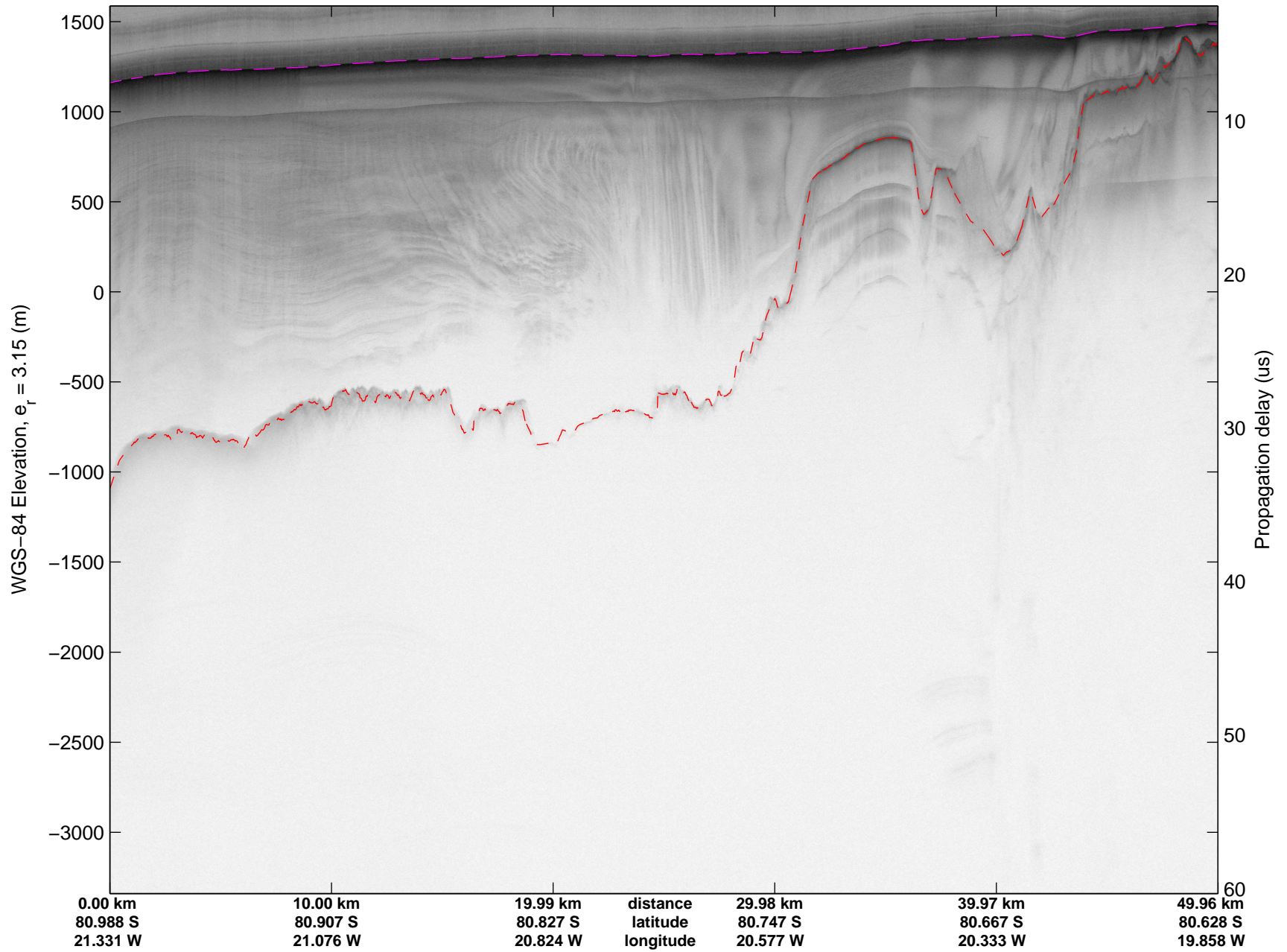
Land Ice Recovery Channel 01  
20141025\_05\_017  
Polar Stereograph -71N/0E

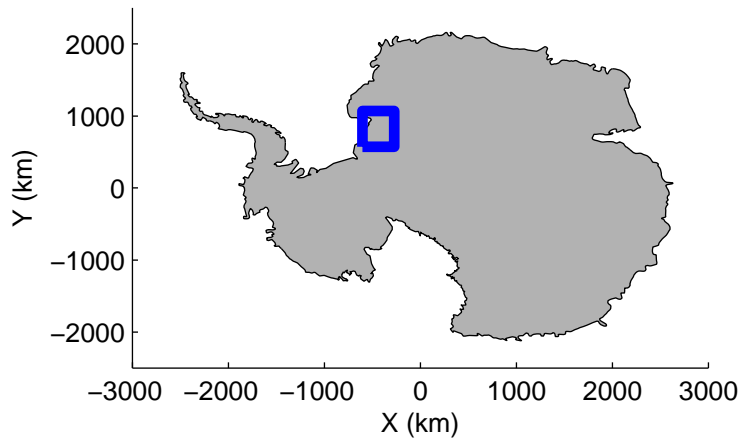


mcords3 2014\_Antarctica\_DC8: "Land Ice Recovery Channel 01" 20141025\_05\_017: 17:29:33.4 to 17:35:47.9 GPS

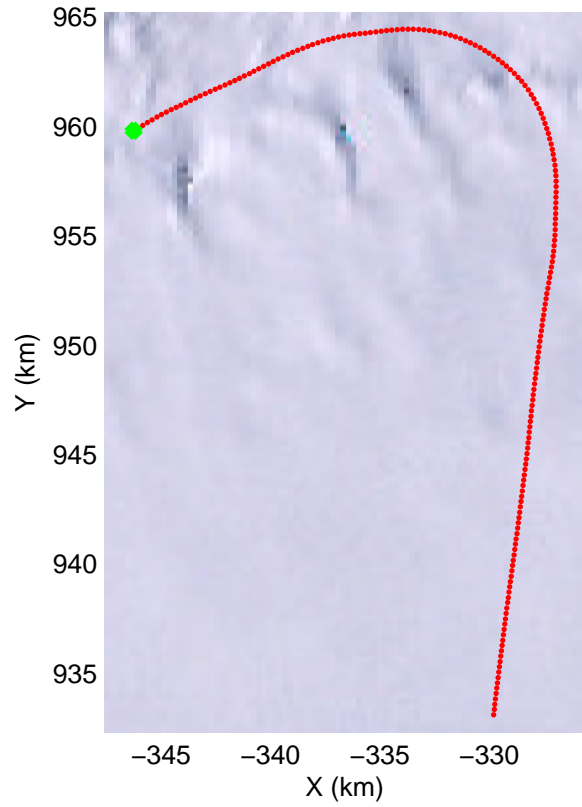
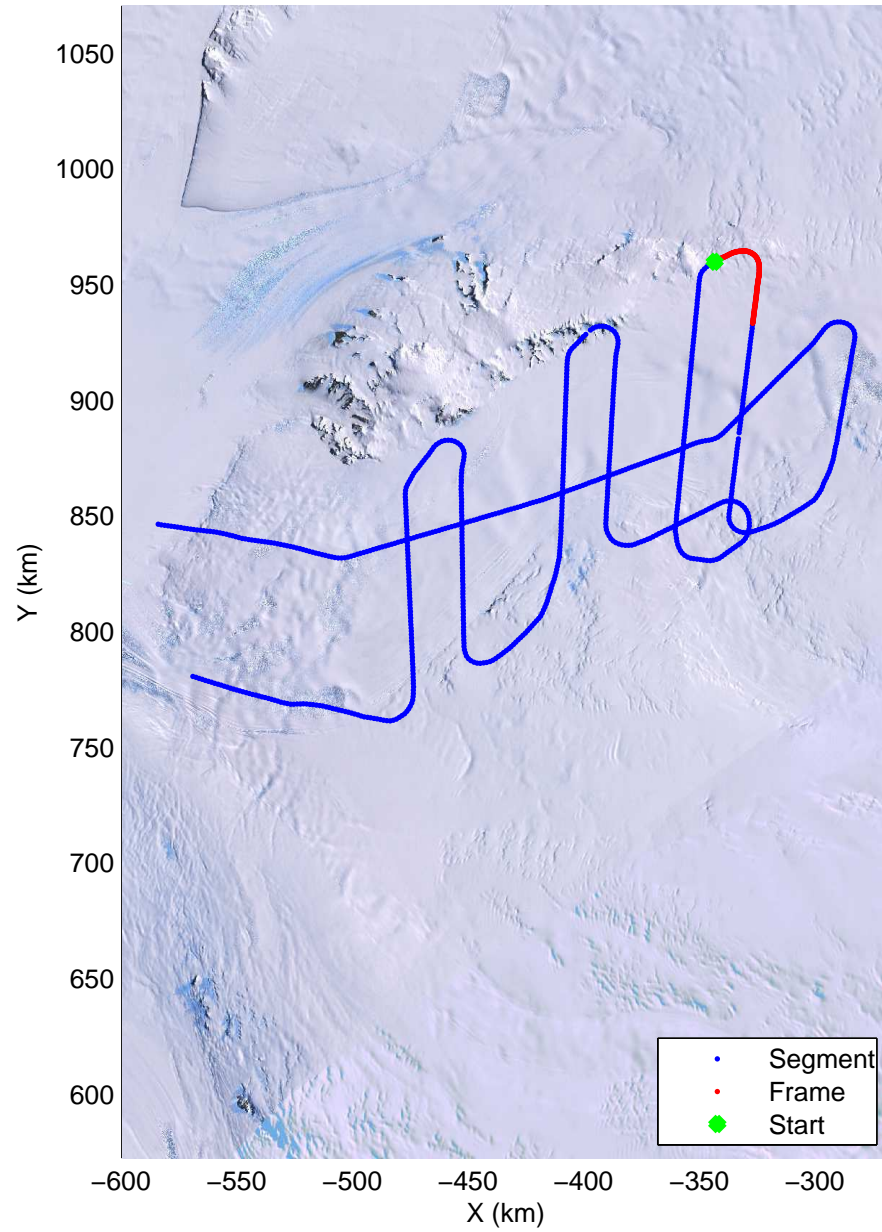


mcords3 2014\_Antarctica\_DC8: "Land Ice Recovery Channel 01" 20141025\_05\_017: 17:29:33.4 to 17:35:47.9 GPS






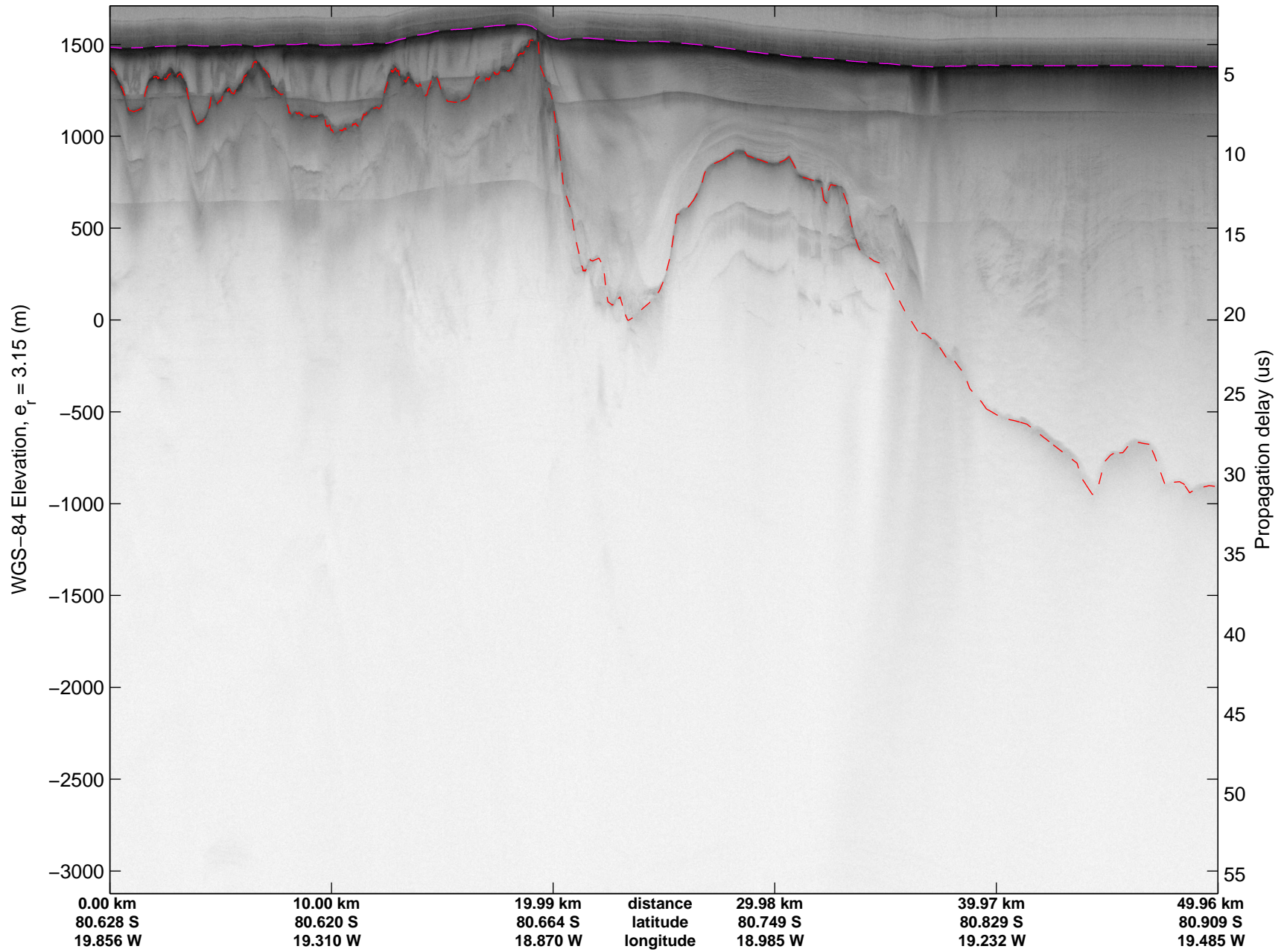
Land Ice Recovery Channel 01  
20141025\_05\_018  
Polar Stereograph -71N/0E

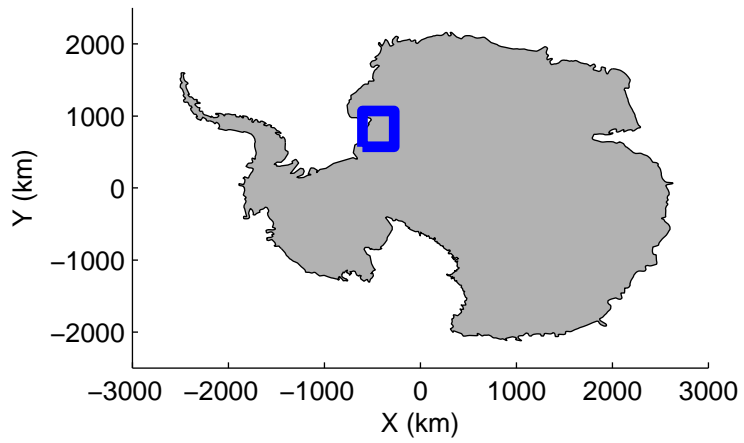


mcords3 2014\_Antarctica\_DC8: "Land Ice Recovery Channel 01" 20141025\_05\_018: 17:35:48.2 to 17:42:04.3 GPS

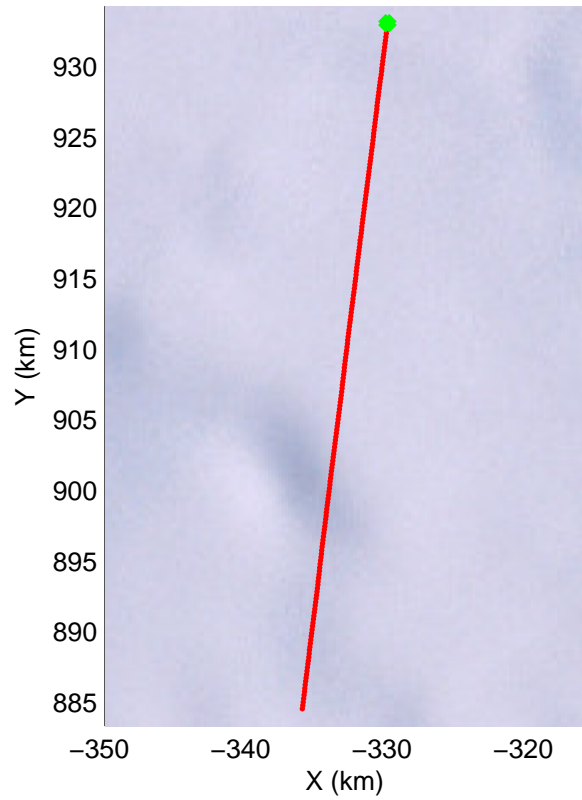
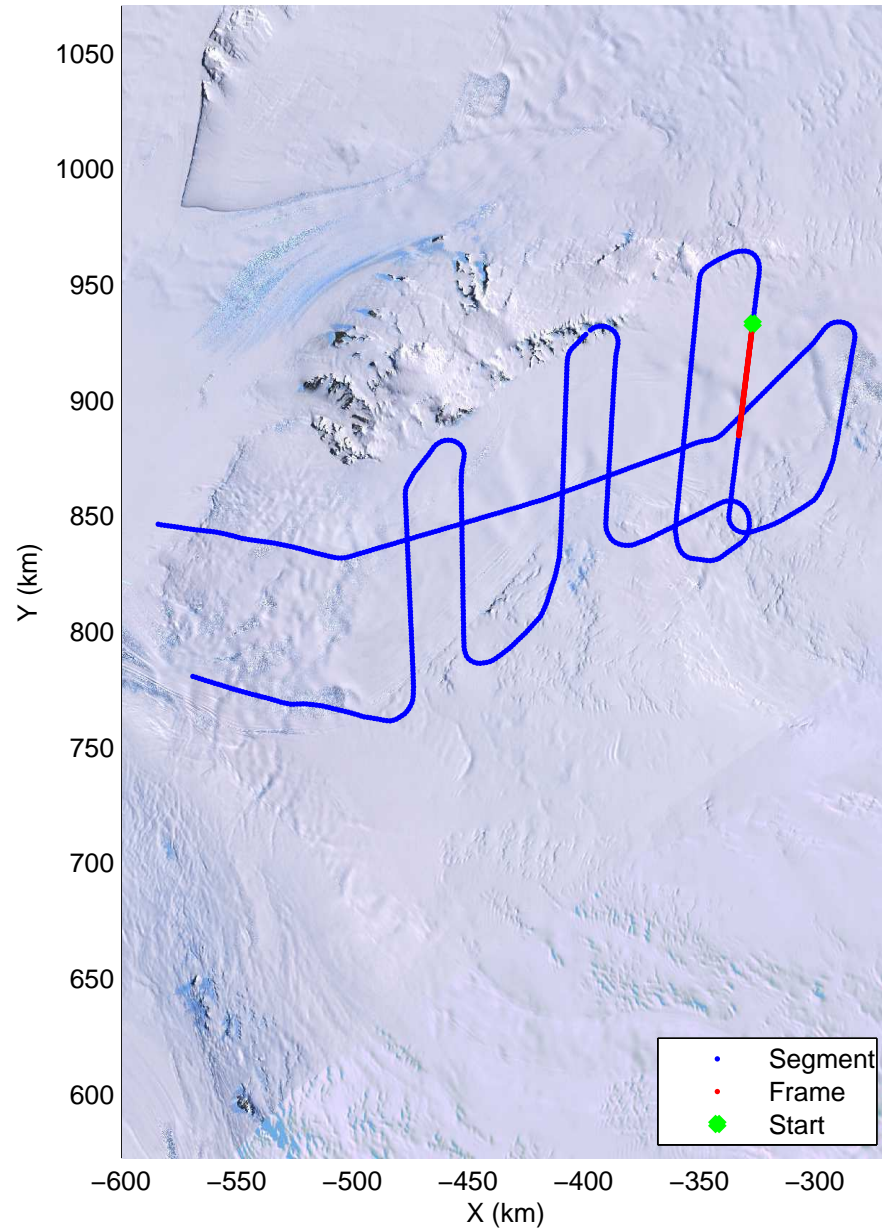


mcords3 2014\_Antarctica\_DC8: "Land Ice Recovery Channel 01" 20141025\_05\_018: 17:35:48.2 to 17:42:04.3 GPS






Land Ice Recovery Channel 01  
20141025\_05\_019  
Polar Stereograph -71N/0E

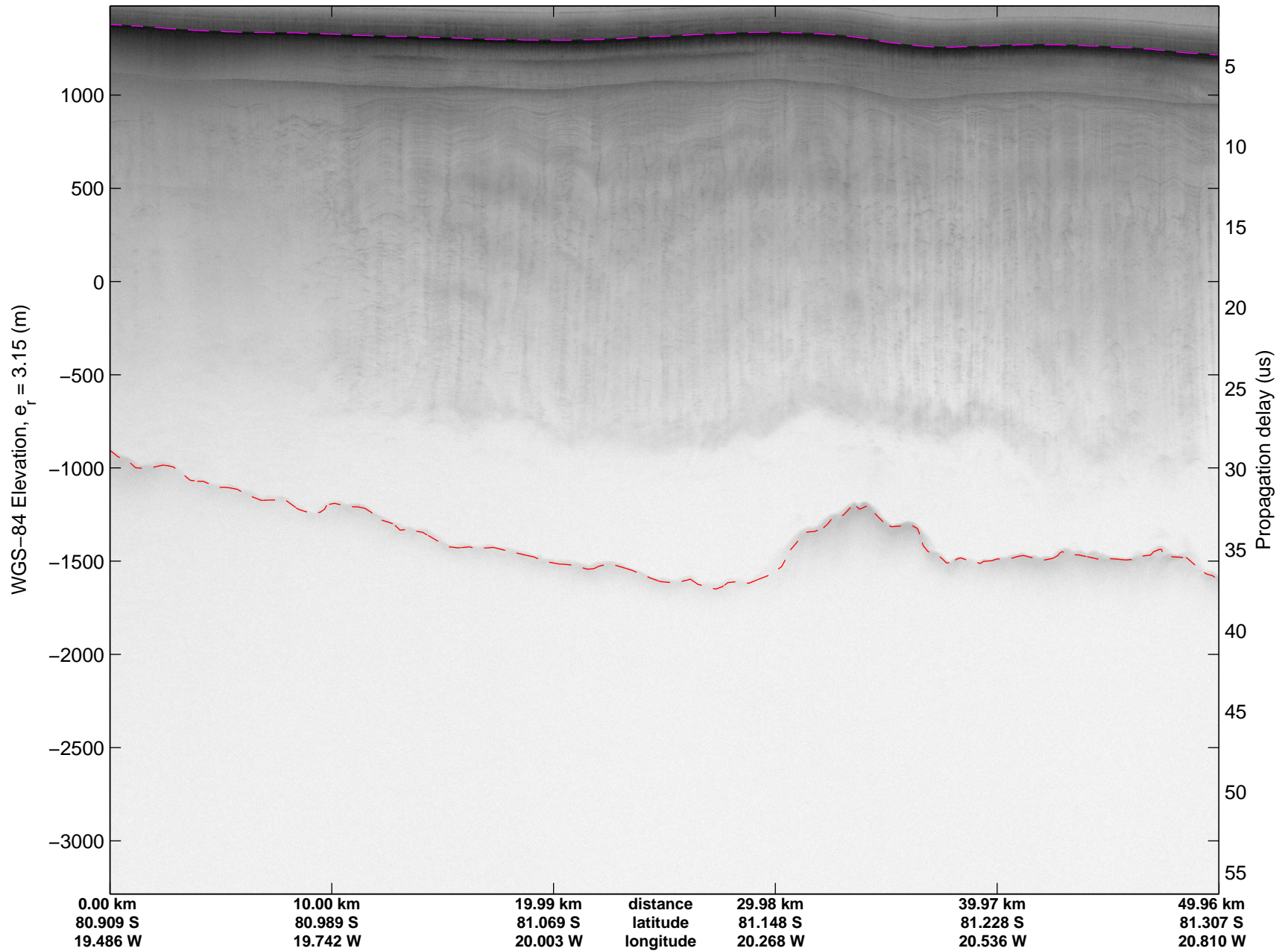


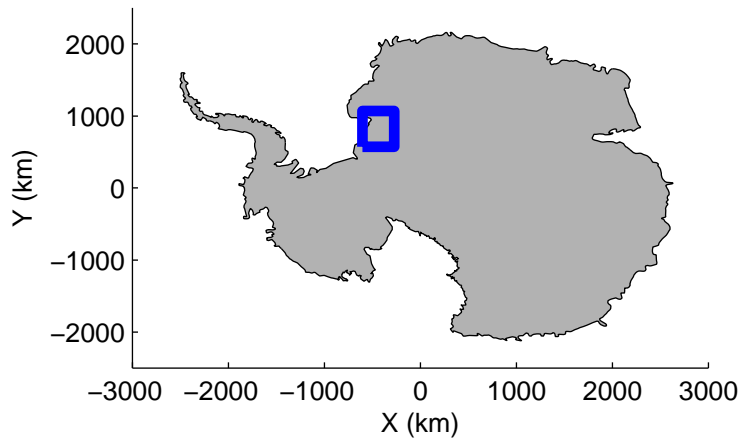
mcords3 2014\_Antarctica\_DC8: "Land Ice Recovery Channel 01" 20141025\_05\_019: 17:42:04.5 to 17:48:29.3 GPS



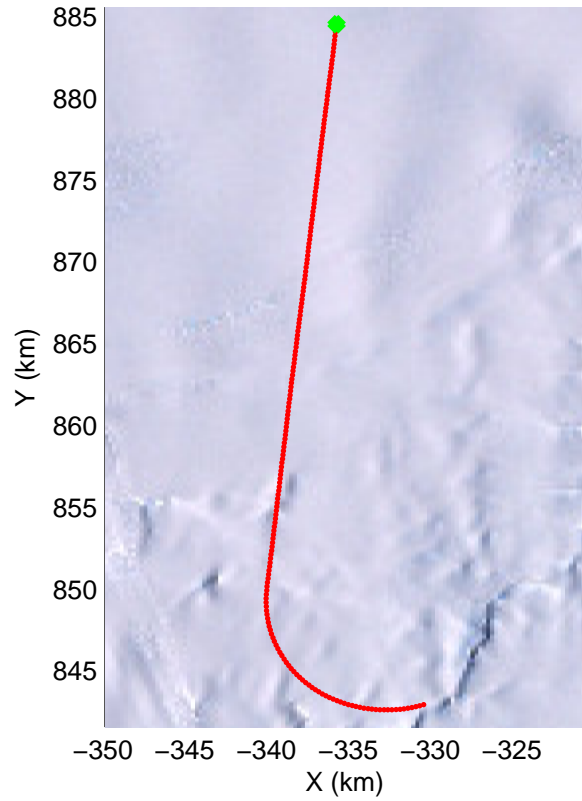
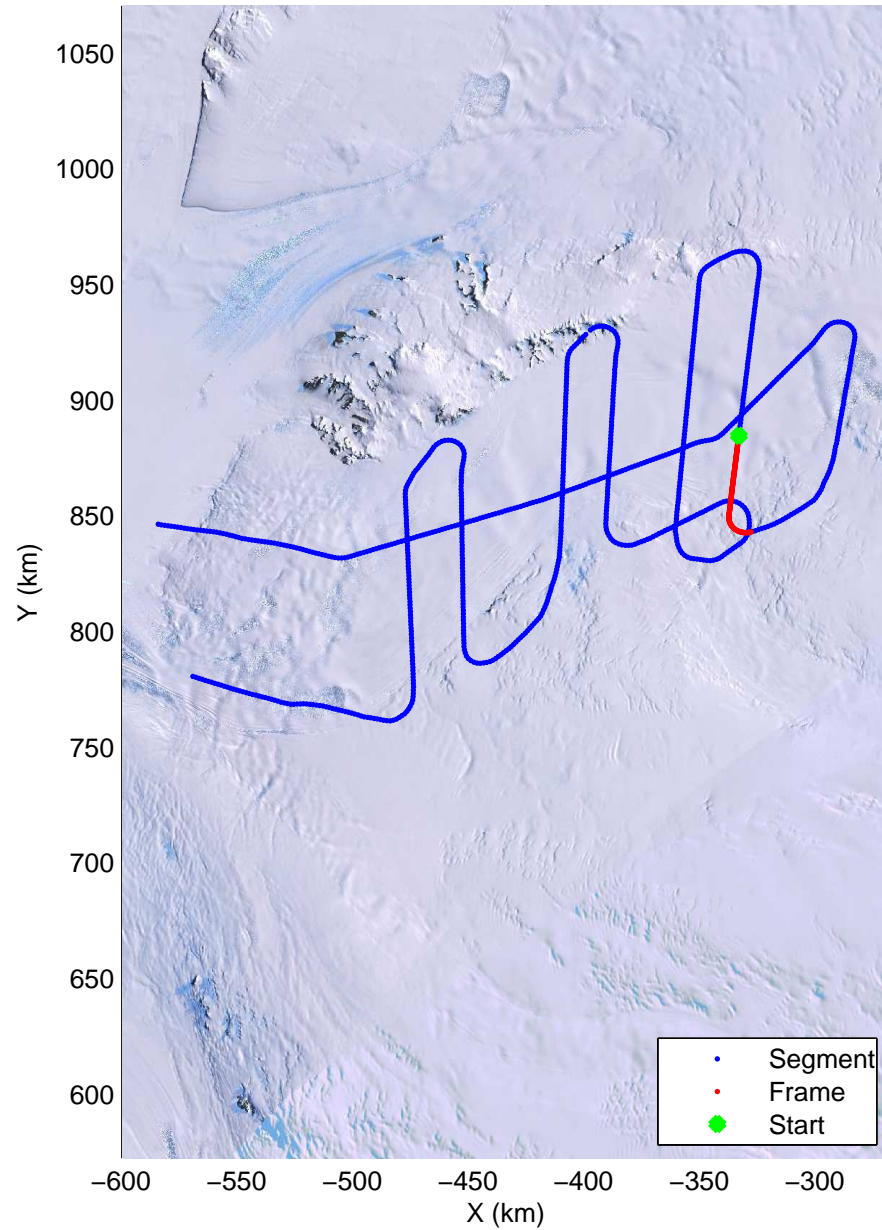


mcords3 2014\_Antarctica\_DC8: "Land Ice Recovery Channel 01" 20141025\_05\_019: 17:42:04.5 to 17:48:29.3 GPS






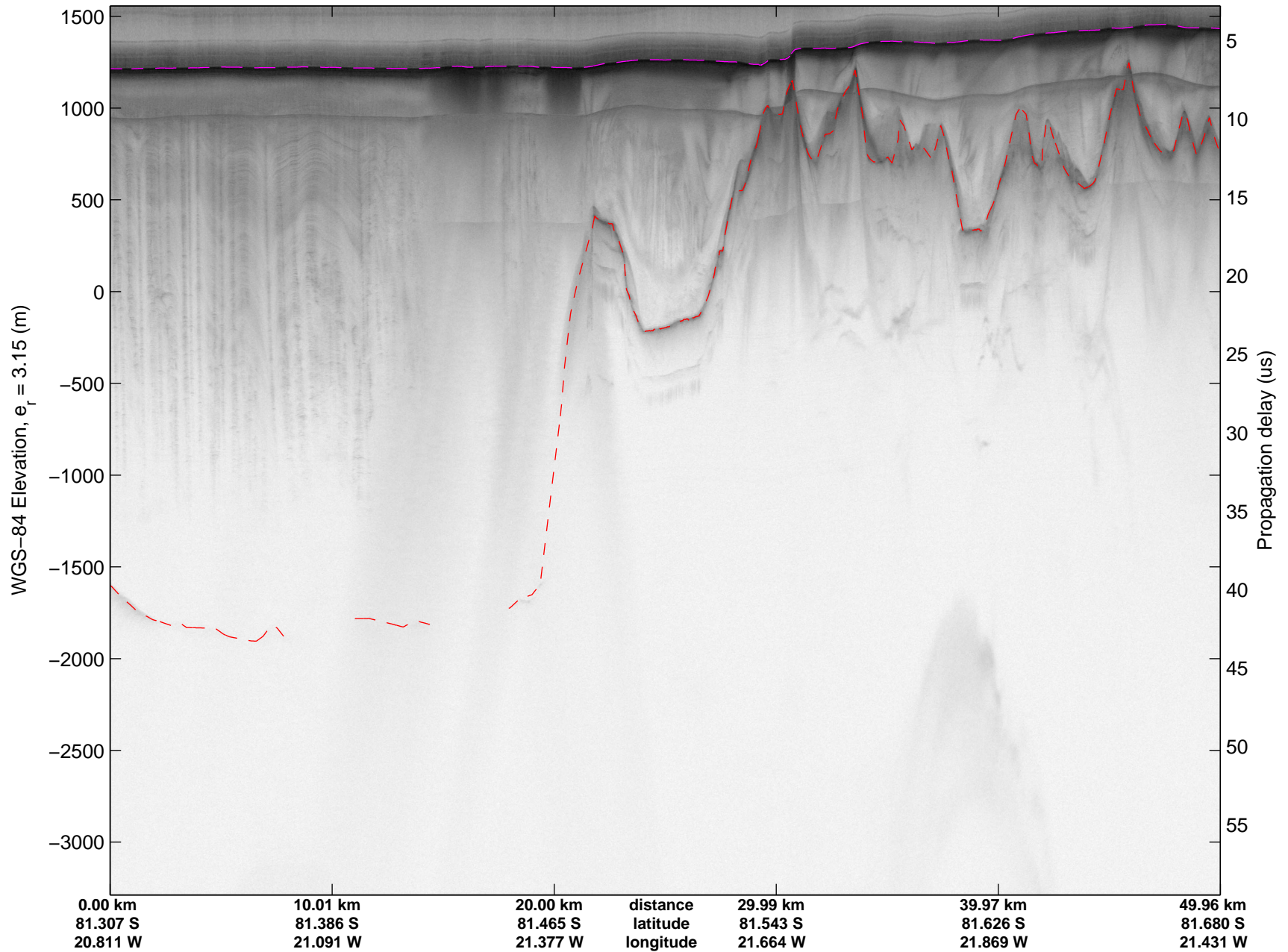
Land Ice Recovery Channel 01  
20141025\_05\_020  
Polar Stereograph -71N/0E

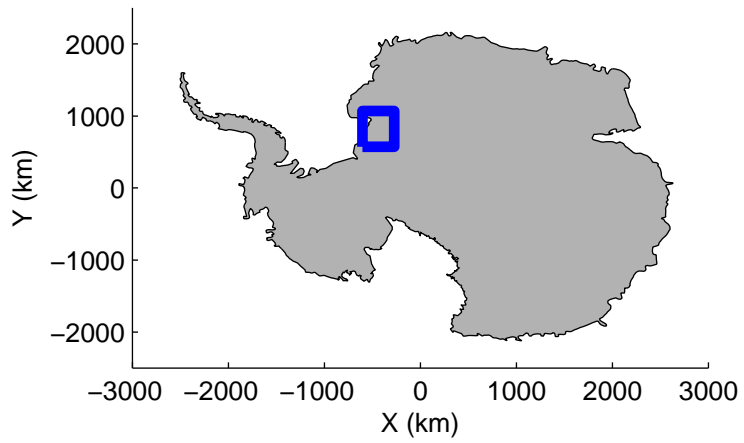


mcords3 2014\_Antarctica\_DC8: "Land Ice Recovery Channel 01" 20141025\_05\_020: 17:48:29.6 to 17:55:00.7 GPS

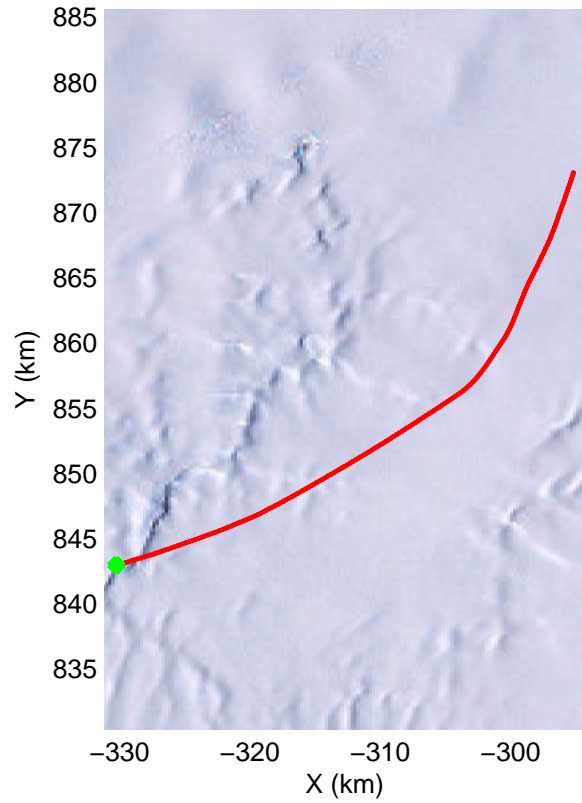
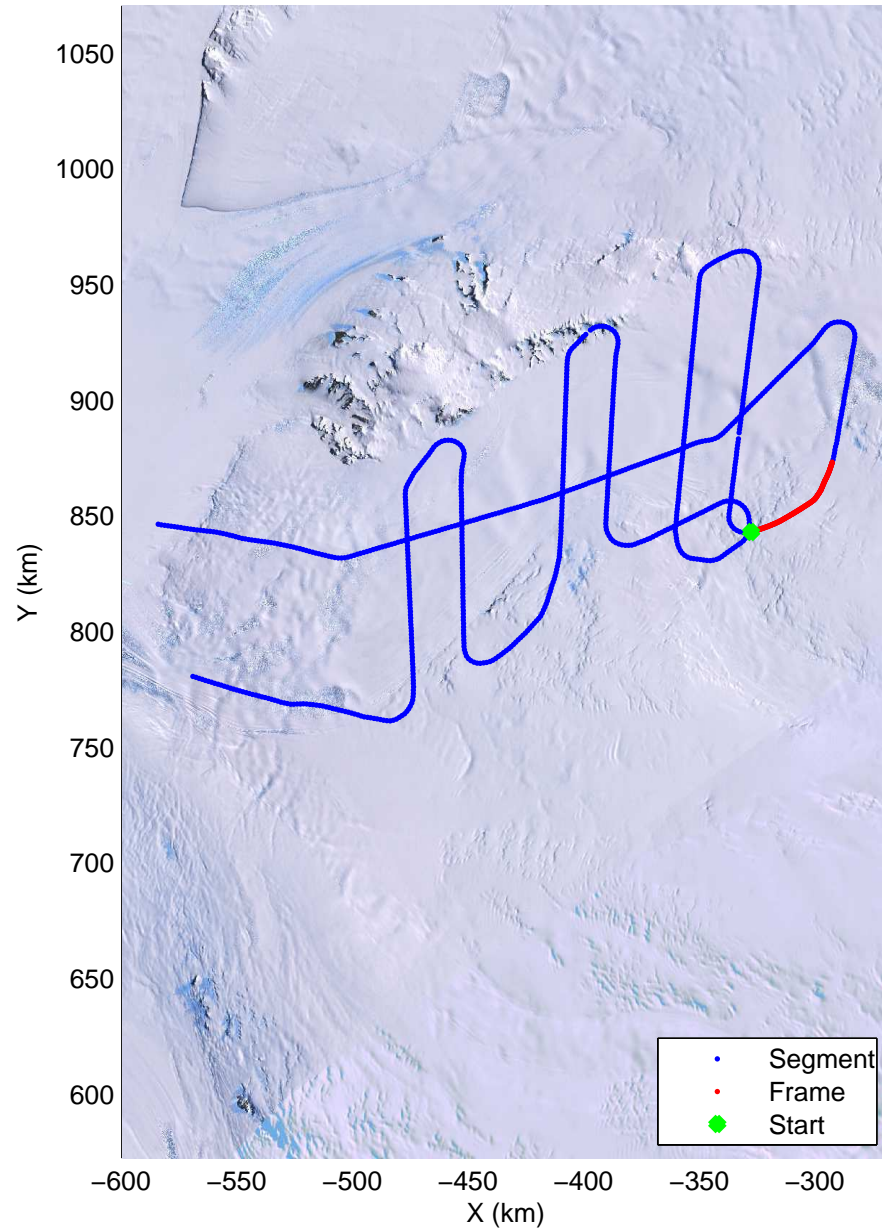


mcords3 2014\_Antarctica\_DC8: "Land Ice Recovery Channel 01" 20141025\_05\_020: 17:48:29.6 to 17:55:00.7 GPS






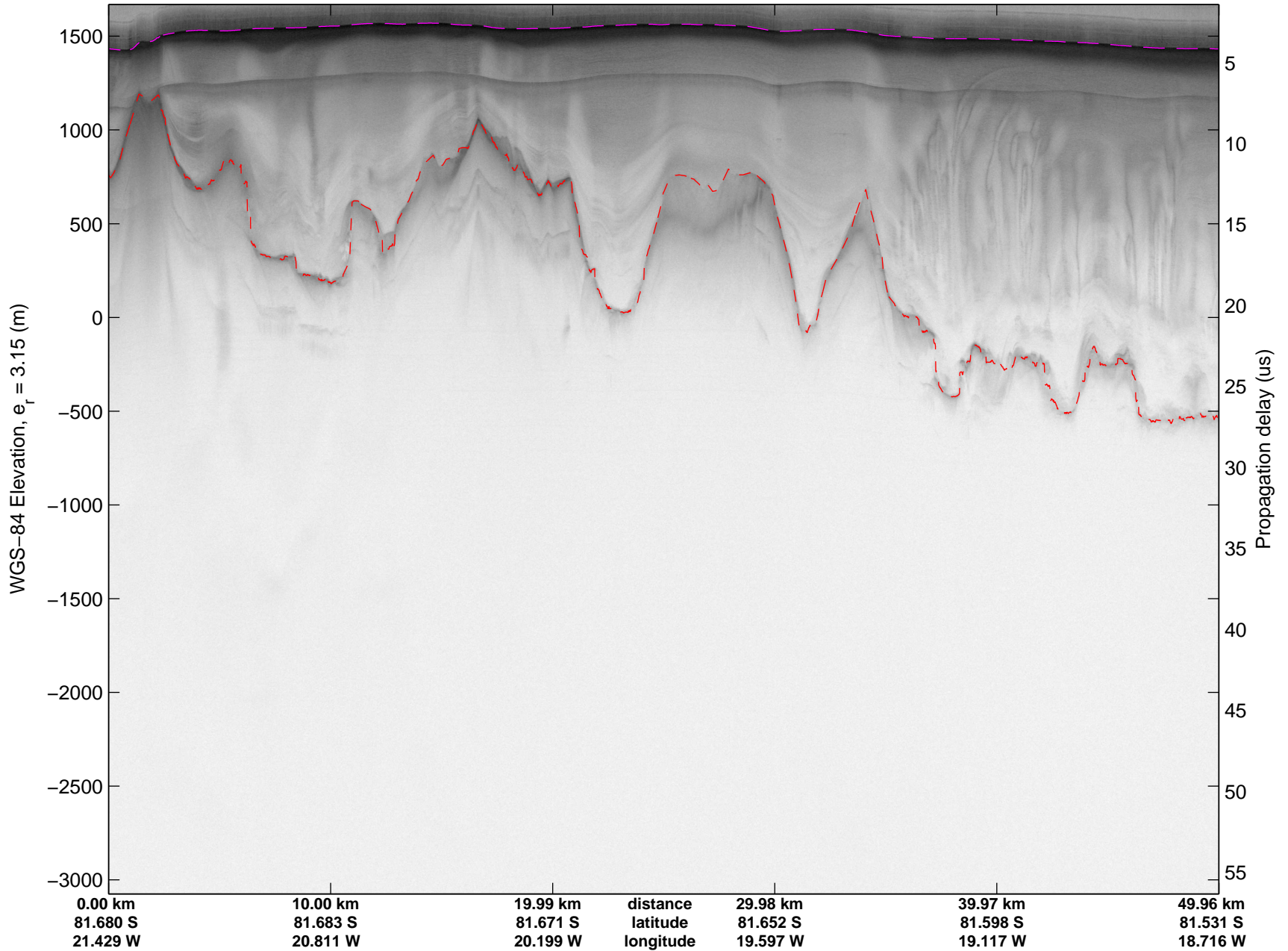
Land Ice Recovery Channel 01  
20141025\_05\_021  
Polar Stereograph -71N/0E

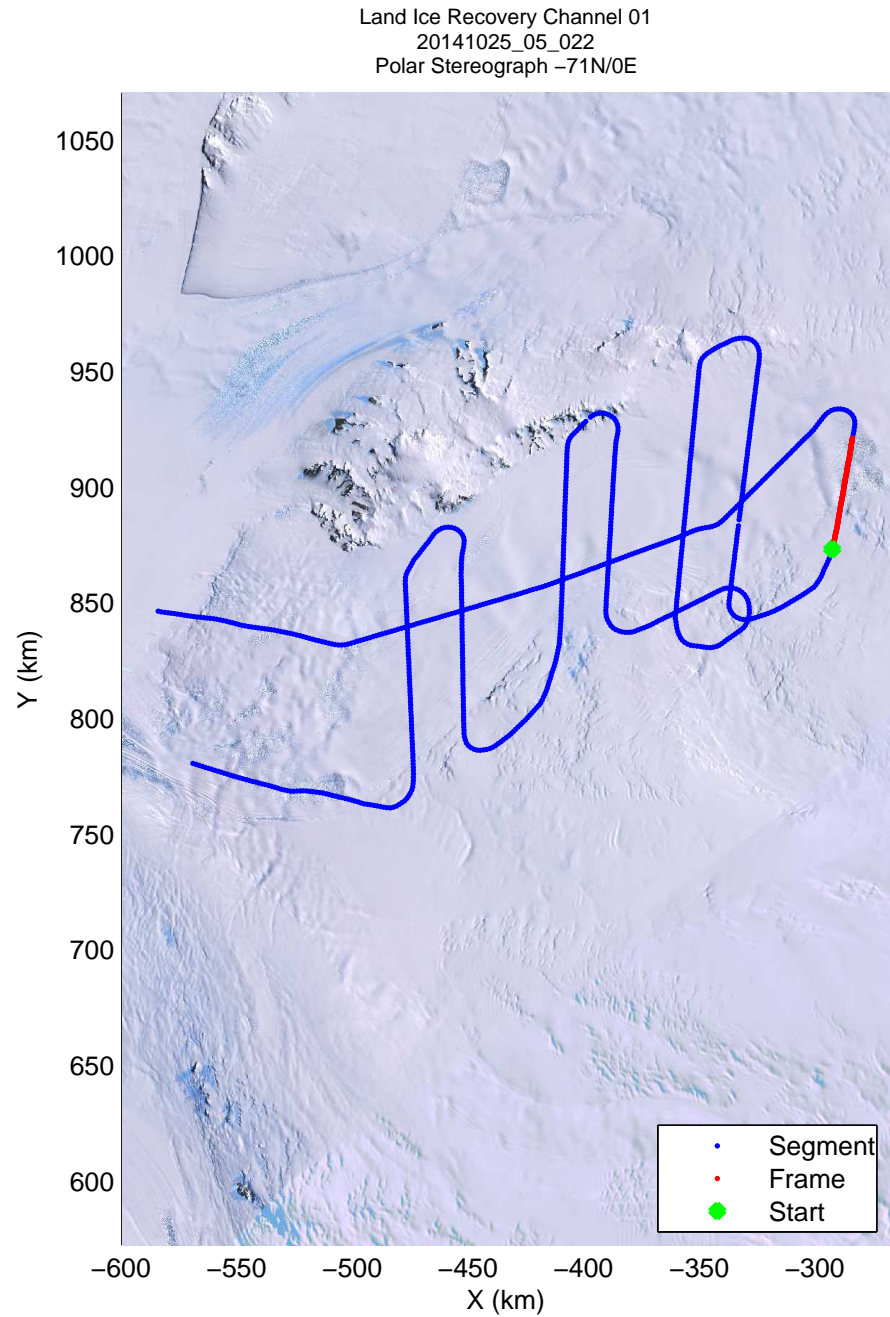
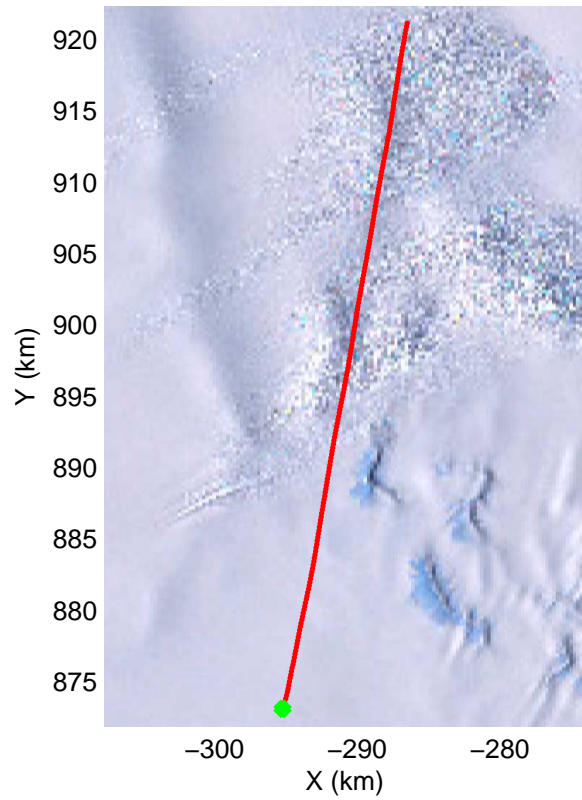
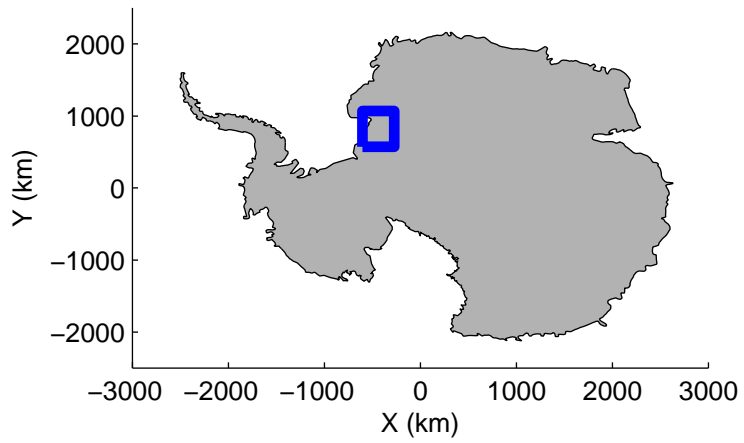


mcords3 2014\_Antarctica\_DC8: "Land Ice Recovery Channel 01" 20141025\_05\_021: 17:55:01.0 to 18:01:20.0 GPS




mcords3 2014\_Antarctica\_DC8: "Land Ice Recovery Channel 01" 20141025\_05\_021: 17:55:01.0 to 18:01:20.0 GPS



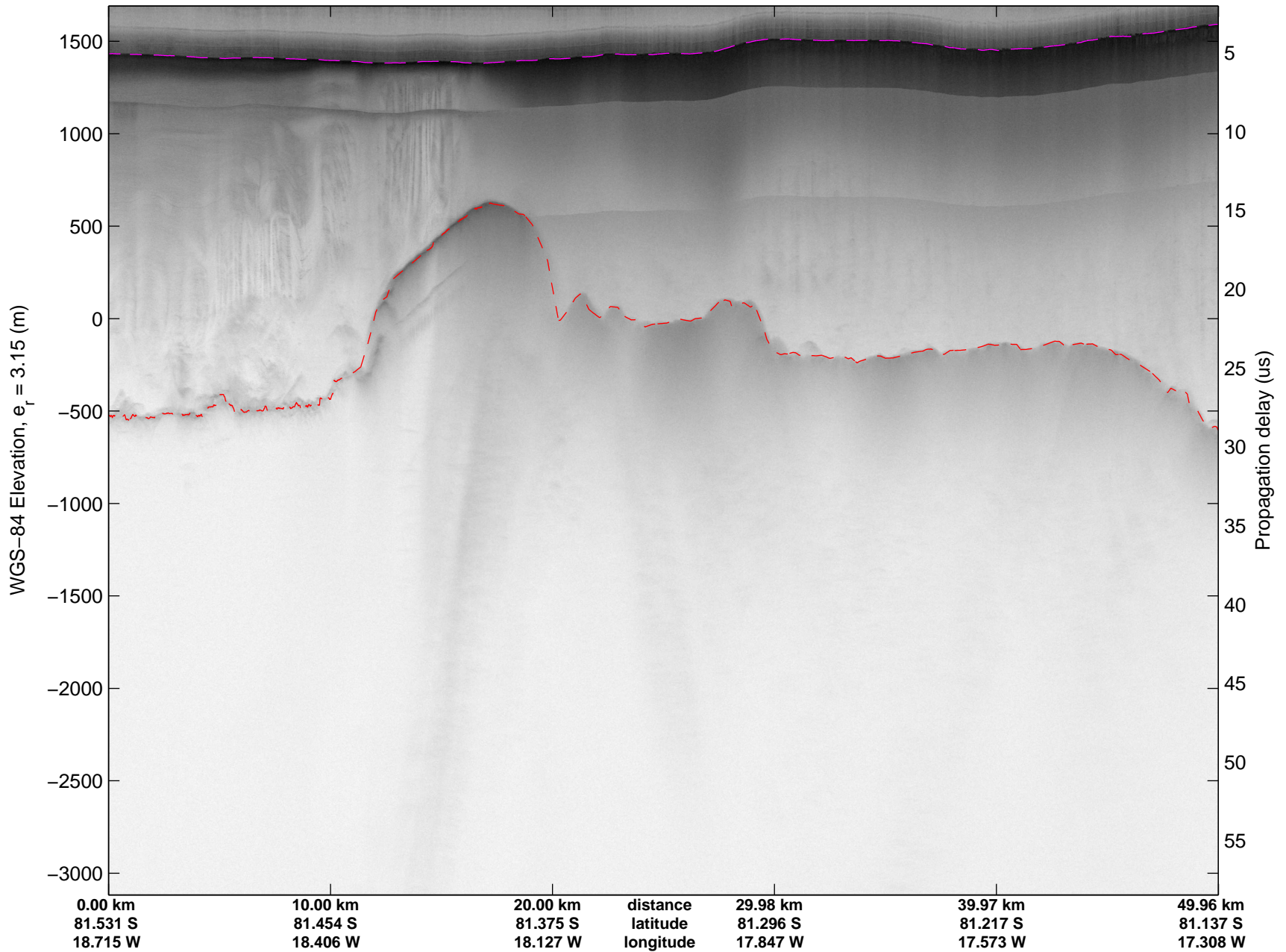


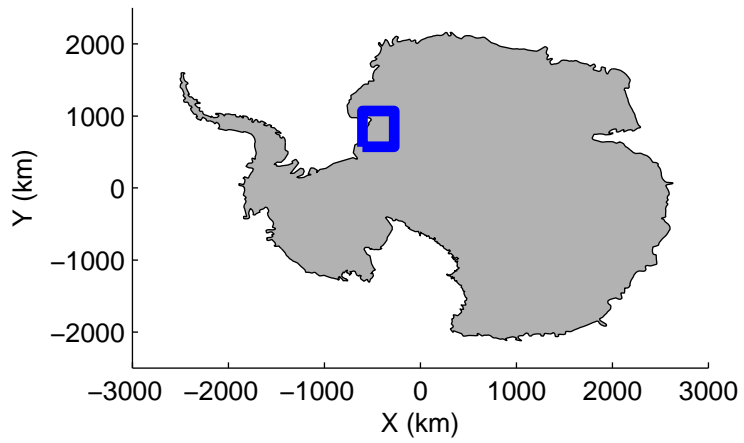


mcords3 2014\_Antarctica\_DC8: "Land Ice Recovery Channel 01" 20141025\_05\_022: 18:01:20.3 to 18:07:43.0 GPS


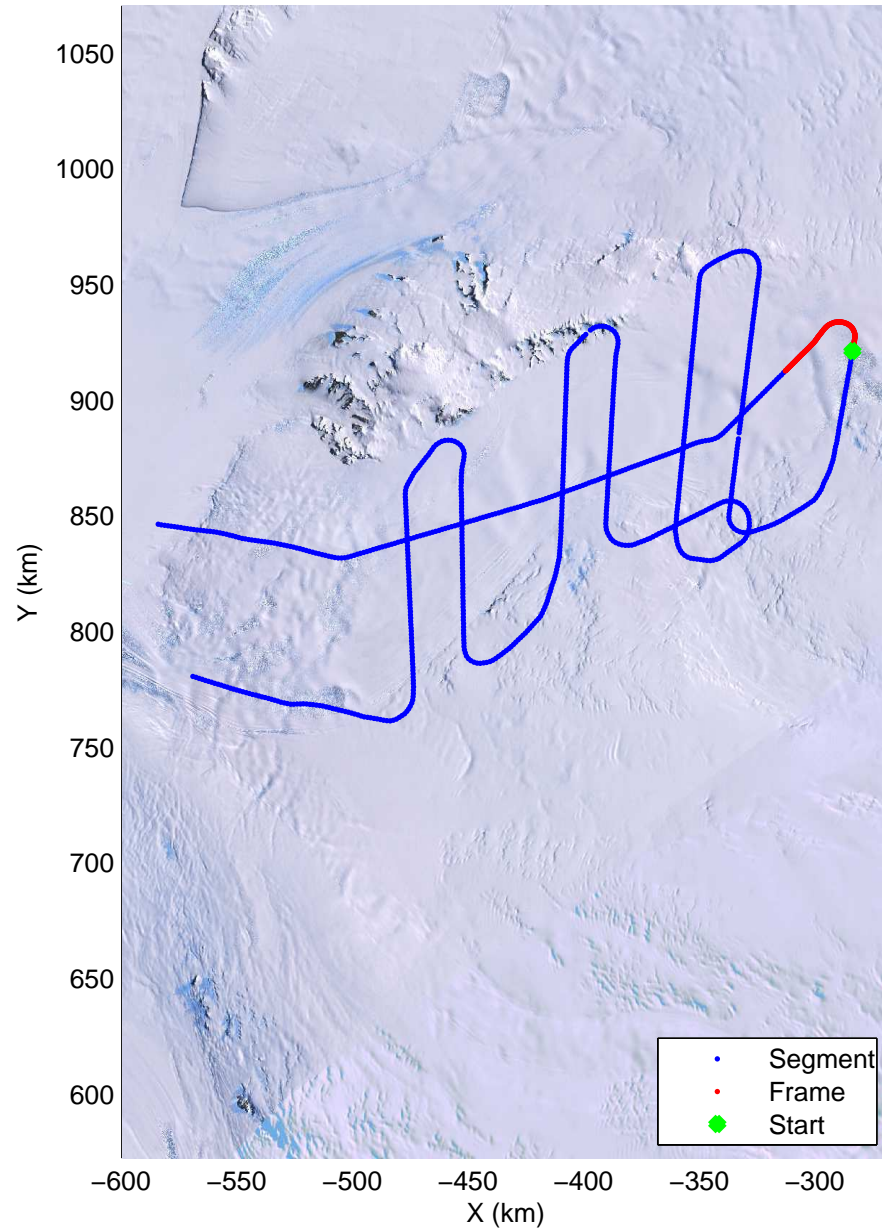


mcords3 2014\_Antarctica\_DC8: "Land Ice Recovery Channel 01" 20141025\_05\_022: 18:01:20.3 to 18:07:43.0 GPS







Land Ice Recovery Channel 01  
20141025\_05\_023  
Polar Stereograph -71N/0E

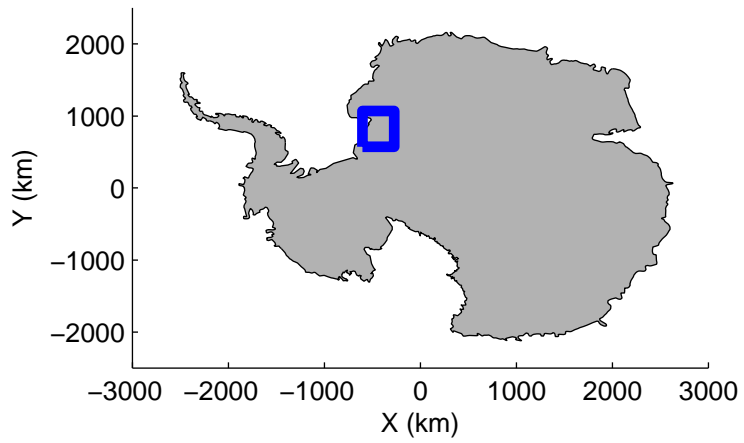


mcords3 2014\_Antarctica\_DC8: "Land Ice Recovery Channel 01" 20141025\_05\_023: 18:07:43.3 to 18:13:52.2 GPS

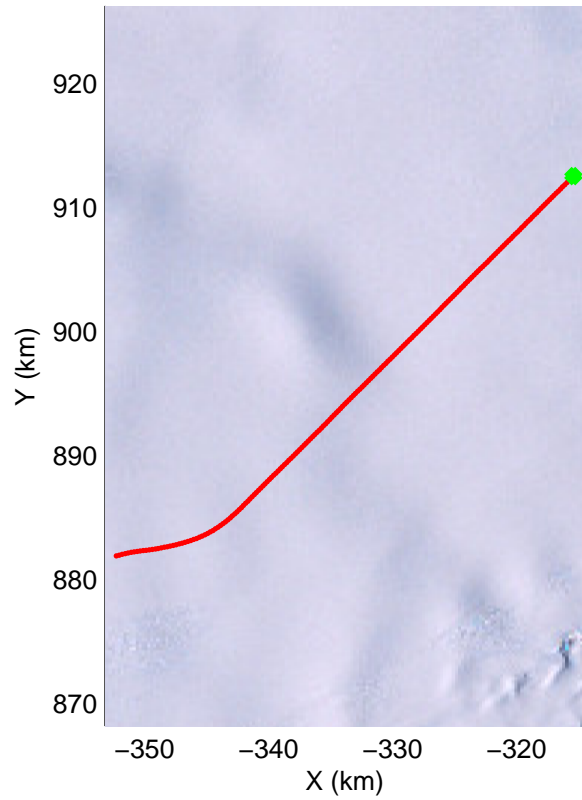
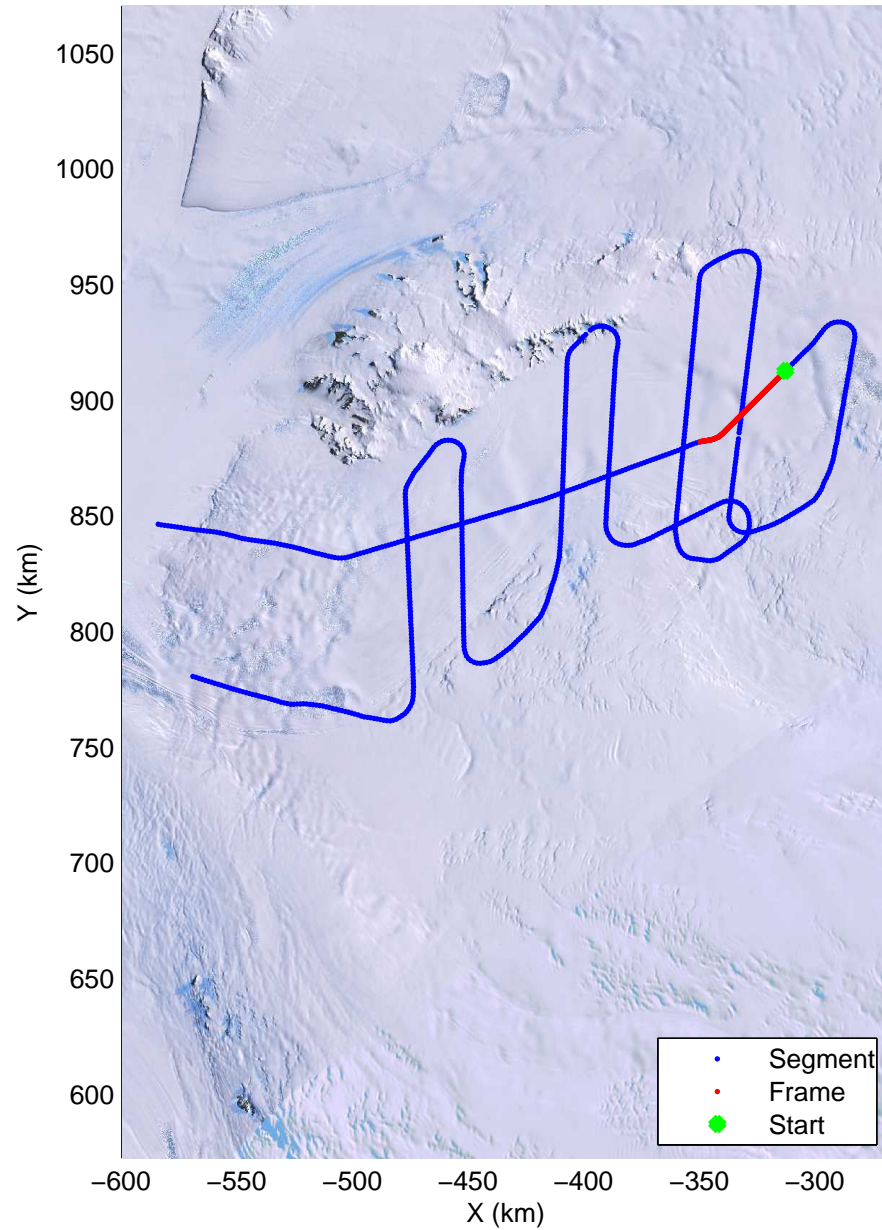


mcords3 2014\_Antarctica\_DC8: "Land Ice Recovery Channel 01" 20141025\_05\_023: 18:07:43.3 to 18:13:52.2 GPS







Land Ice Recovery Channel 01  
20141025\_05\_024  
Polar Stereograph -71N/0E



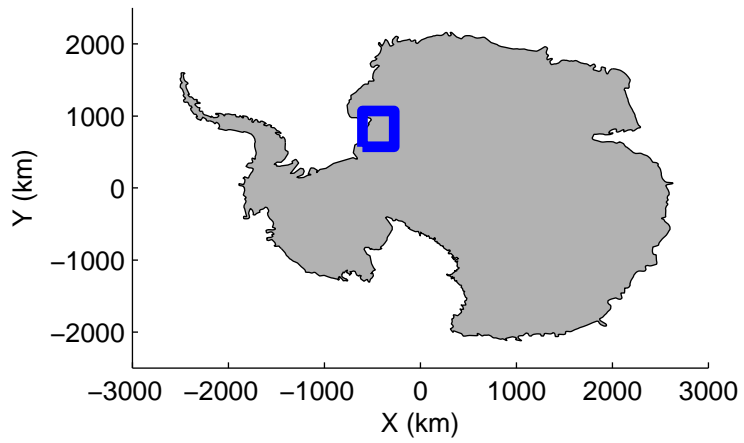
mcords3 2014\_Antarctica\_DC8: "Land Ice Recovery Channel 01" 20141025\_05\_024: 18:13:52.4 to 18:20:14.6 GPS



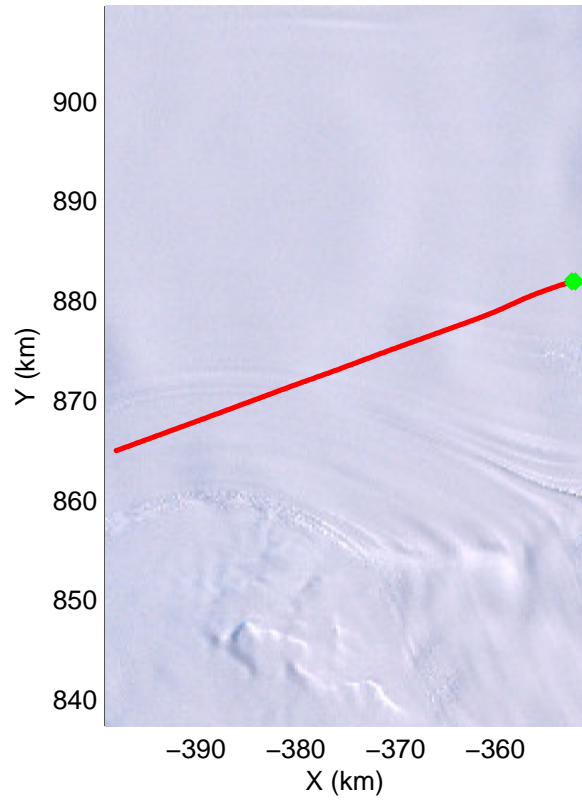
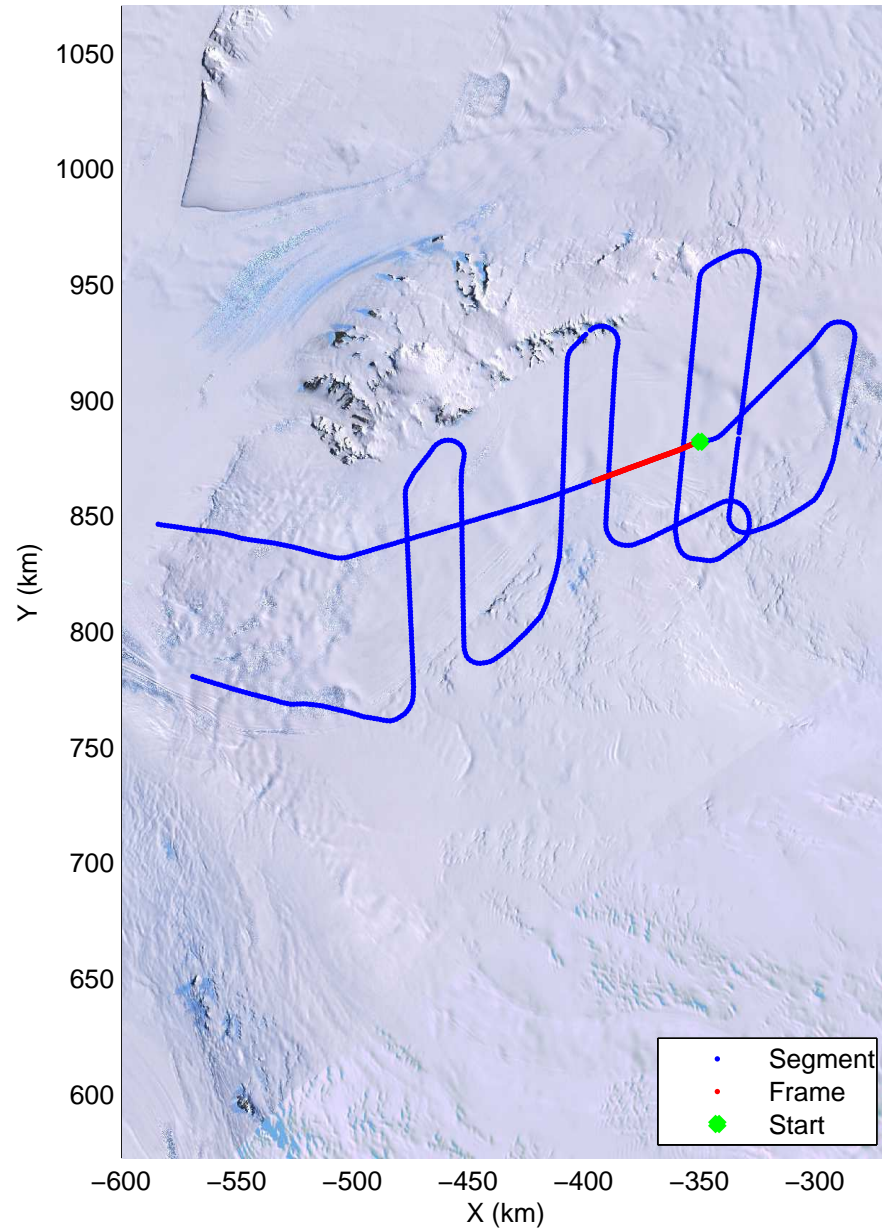
mcords3 2014\_Antarctica\_DC8: "Land Ice Recovery Channel 01" 20141025\_05\_024: 18:13:52.4 to 18:20:14.6 GPS









Land Ice Recovery Channel 01  
20141025\_05\_025  
Polar Stereograph -71N/0E

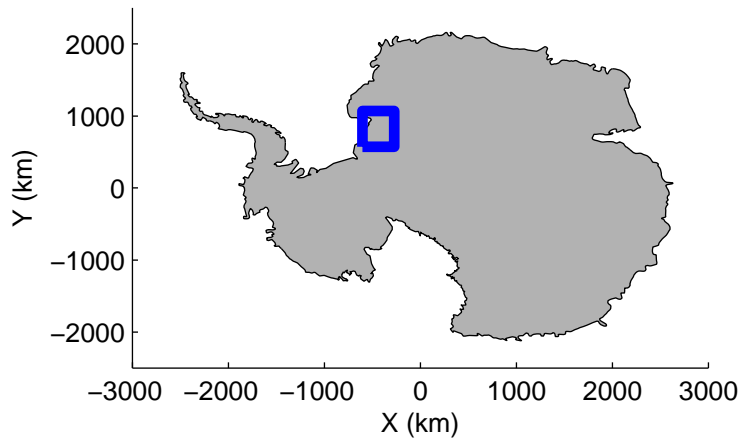


mcords3 2014\_Antarctica\_DC8: "Land Ice Recovery Channel 01" 20141025\_05\_025: 18:20:14.9 to 18:26:36.9 GPS

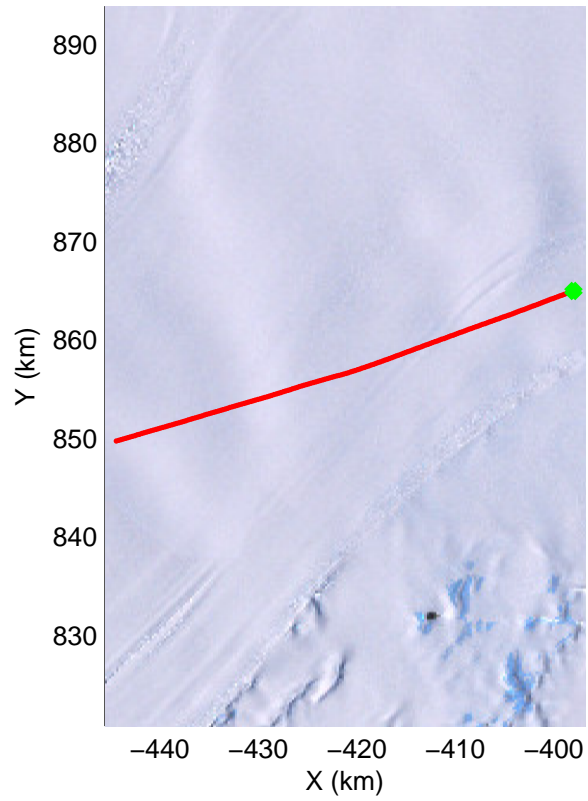
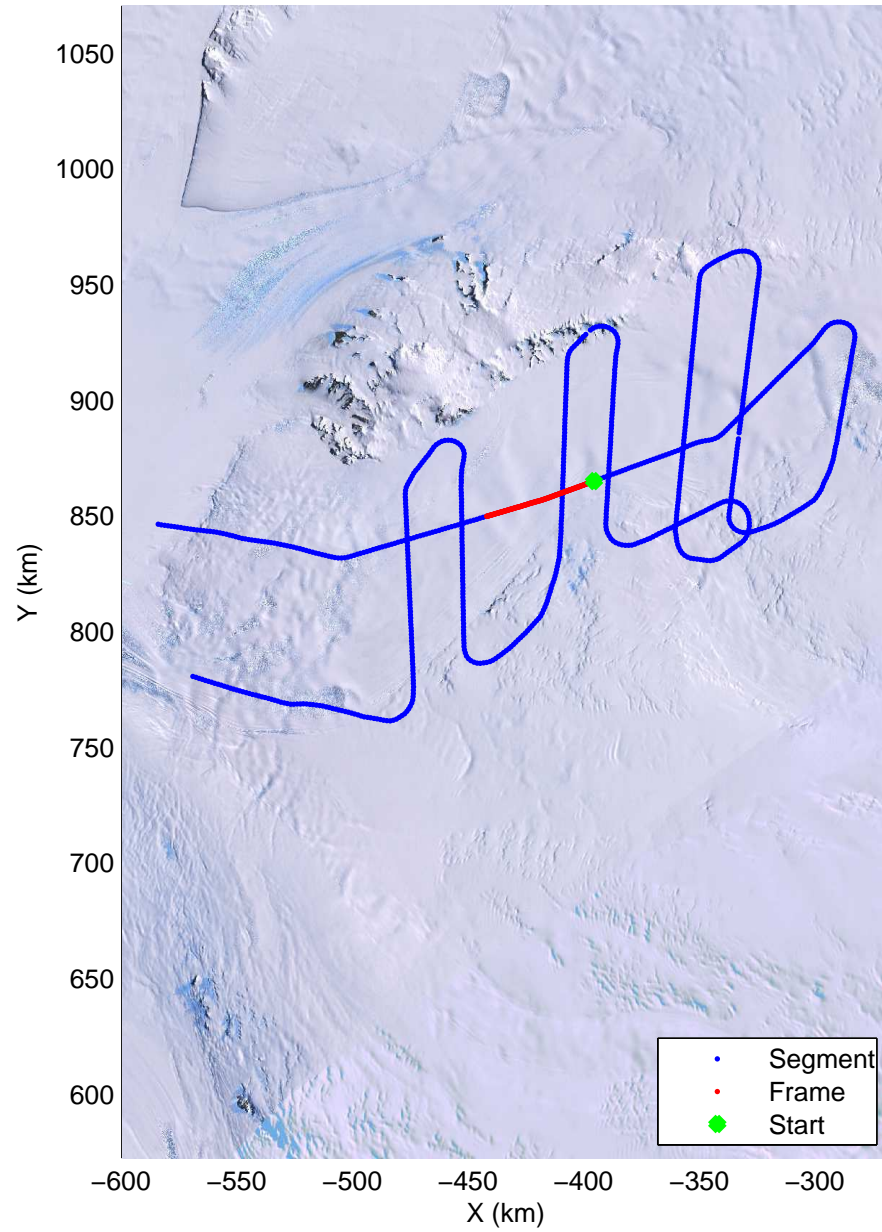


mcords3 2014\_Antarctica\_DC8: "Land Ice Recovery Channel 01" 20141025\_05\_025: 18:20:14.9 to 18:26:36.9 GPS







Land Ice Recovery Channel 01  
20141025\_05\_026  
Polar Stereograph -71N/0E

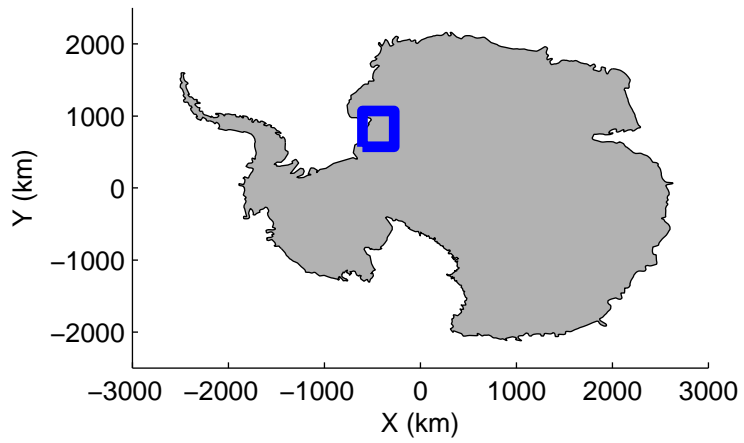


mcords3 2014\_Antarctica\_DC8: "Land Ice Recovery Channel 01" 20141025\_05\_026: 18:26:37.2 to 18:32:58.8 GPS

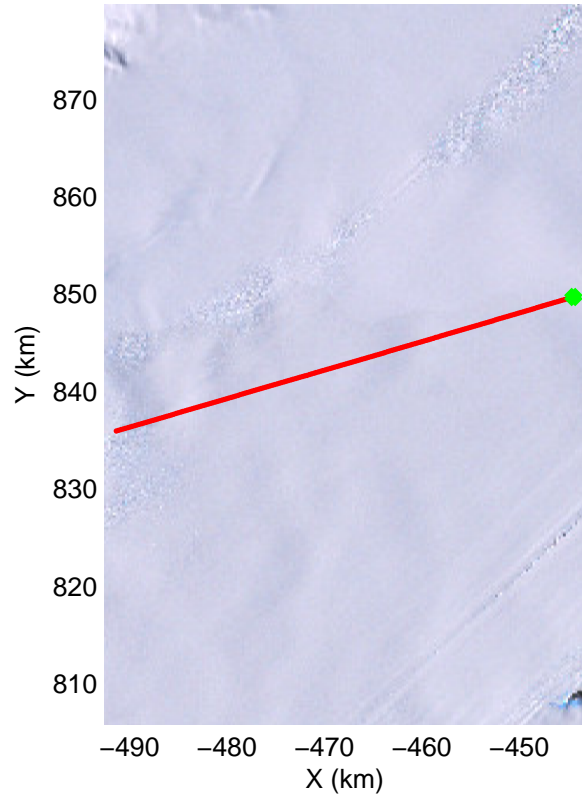
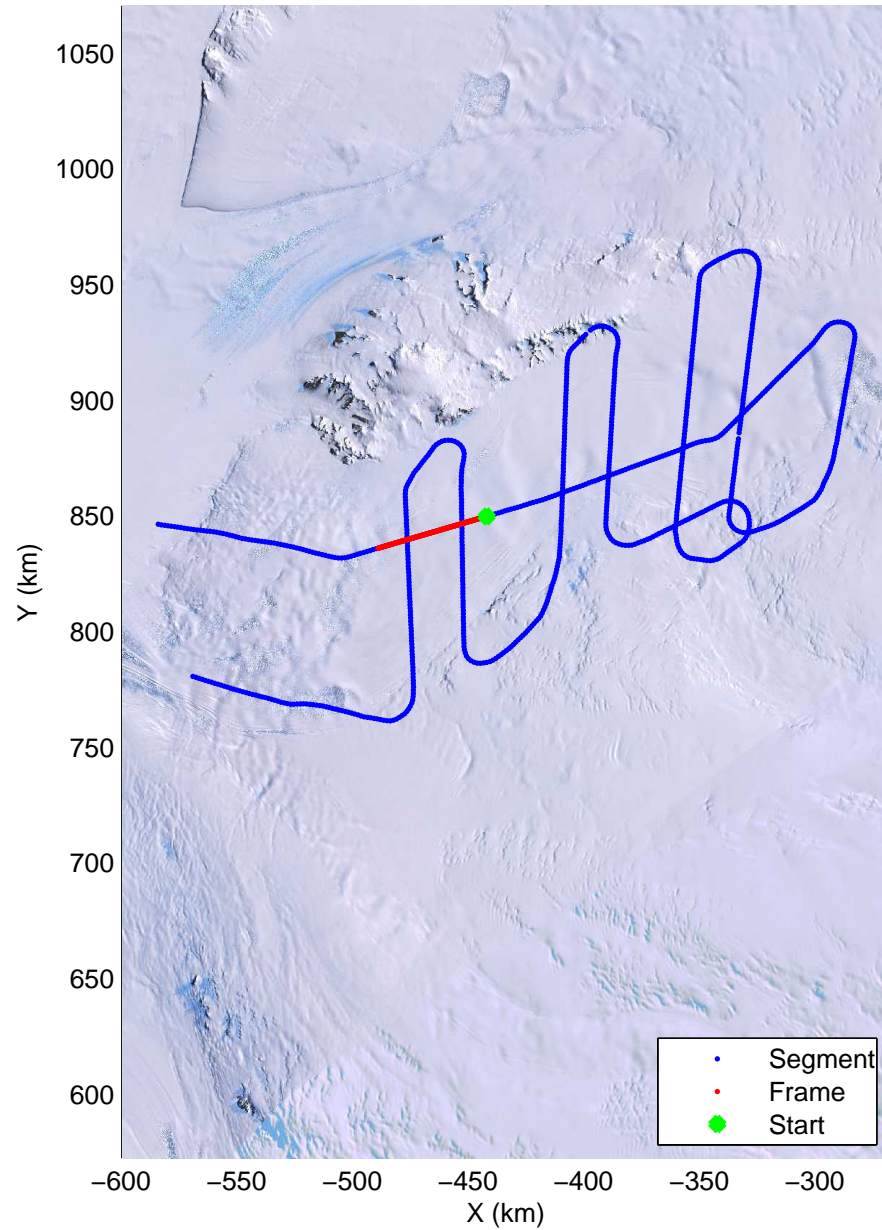


mcords3 2014\_Antarctica\_DC8: "Land Ice Recovery Channel 01" 20141025\_05\_026: 18:26:37.2 to 18:32:58.8 GPS






Land Ice Recovery Channel 01  
20141025\_05\_027  
Polar Stereograph -71N/0E




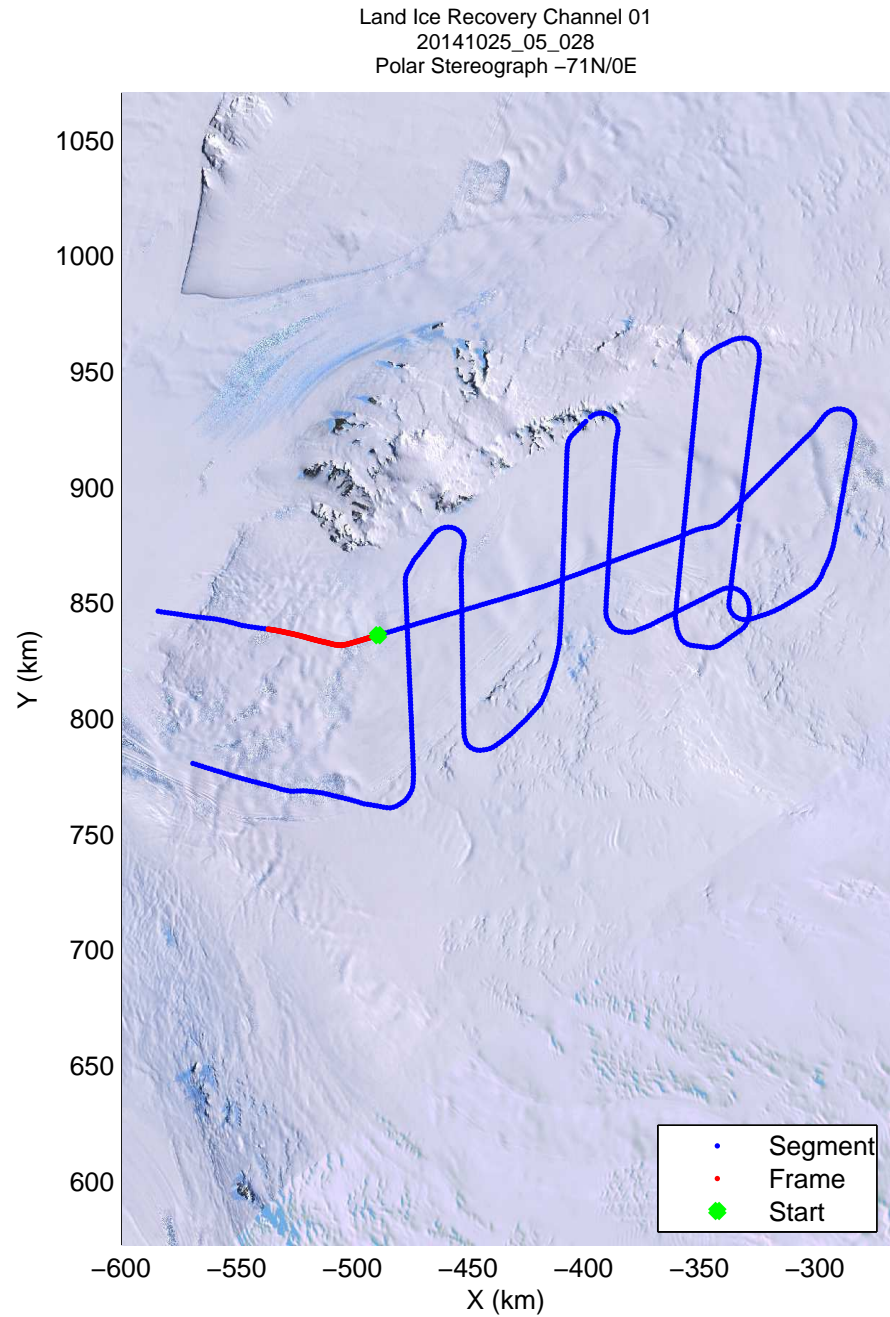
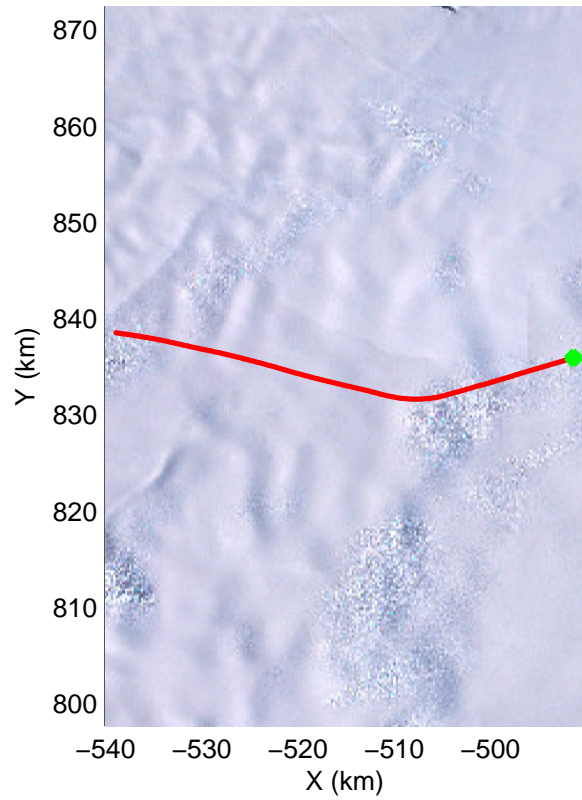
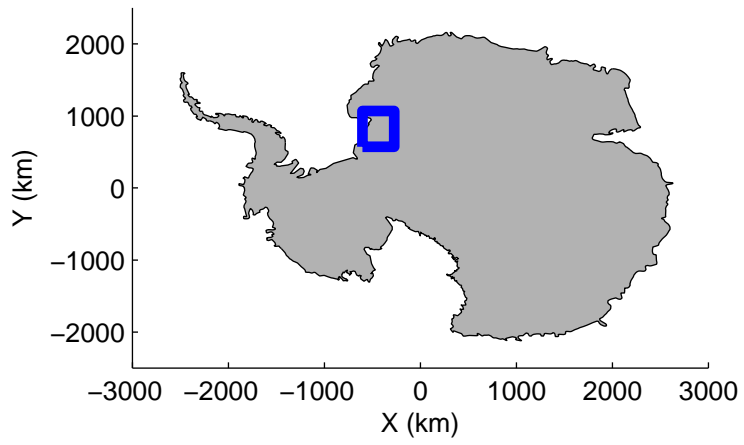
mcords3 2014\_Antarctica\_DC8: "Land Ice Recovery Channel 01" 20141025\_05\_027: 18:32:59.0 to 18:39:24.0 GPS






mcords3 2014\_Antarctica\_DC8: "Land Ice Recovery Channel 01" 20141025\_05\_027: 18:32:59.0 to 18:39:24.0 GPS

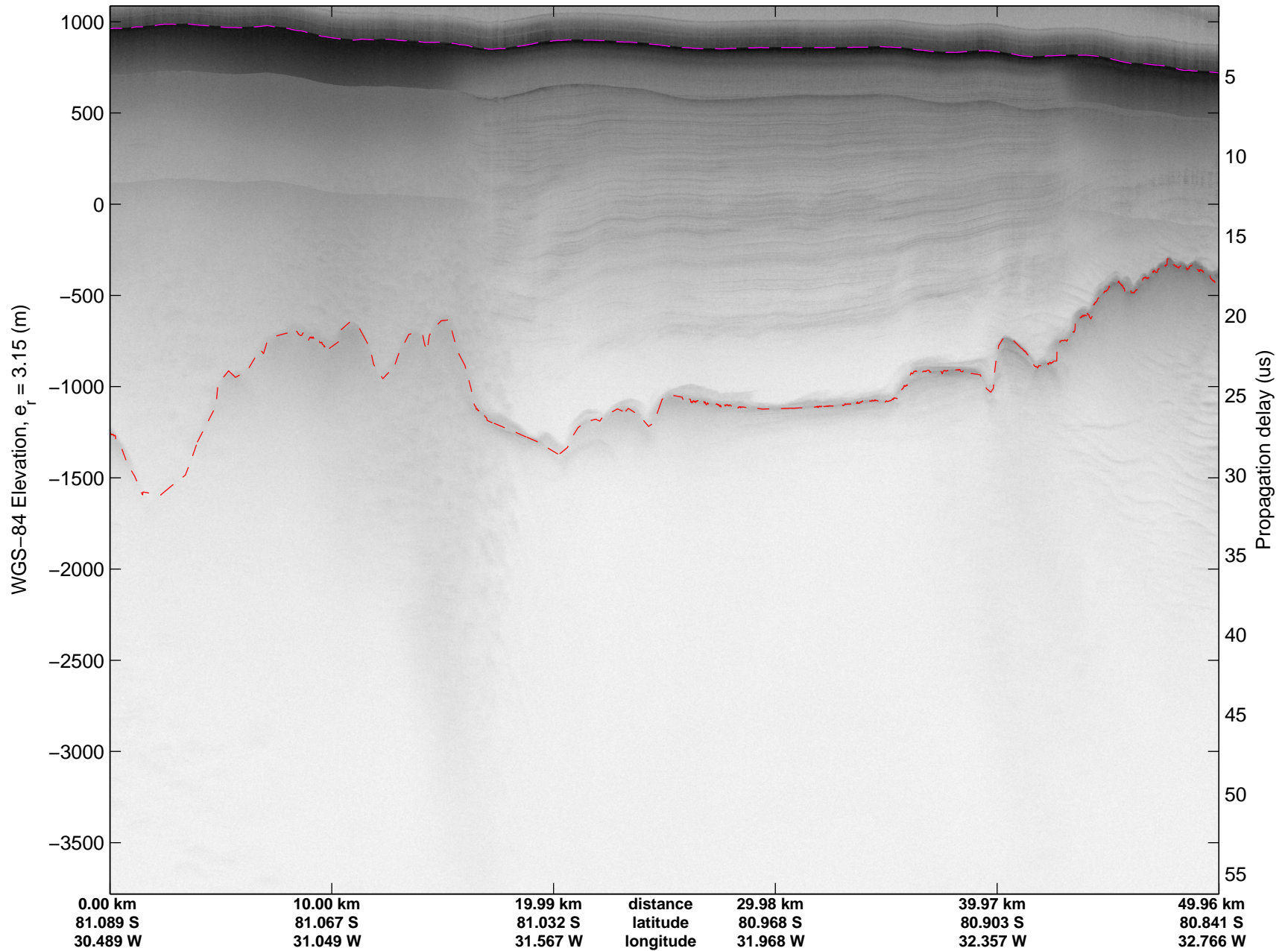


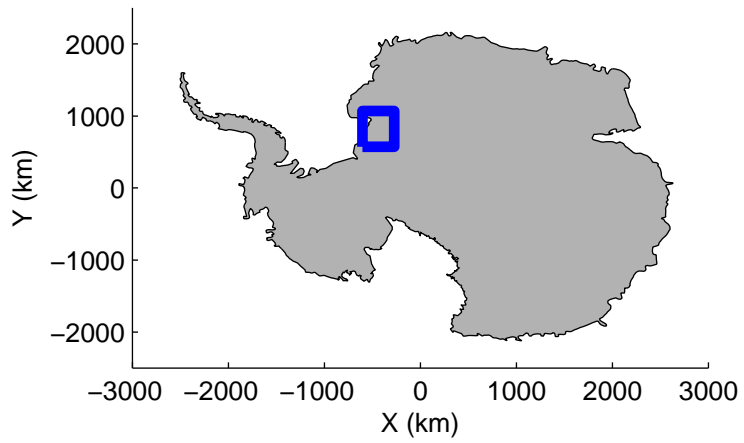


mcords3 2014\_Antarctica\_DC8: "Land Ice Recovery Channel 01" 20141025\_05\_028: 18:39:24.3 to 18:45:59.0 GPS

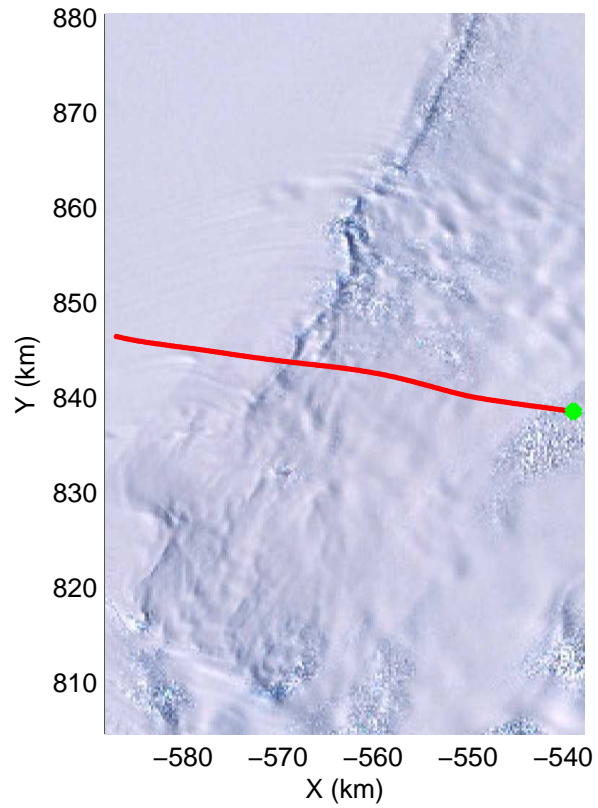
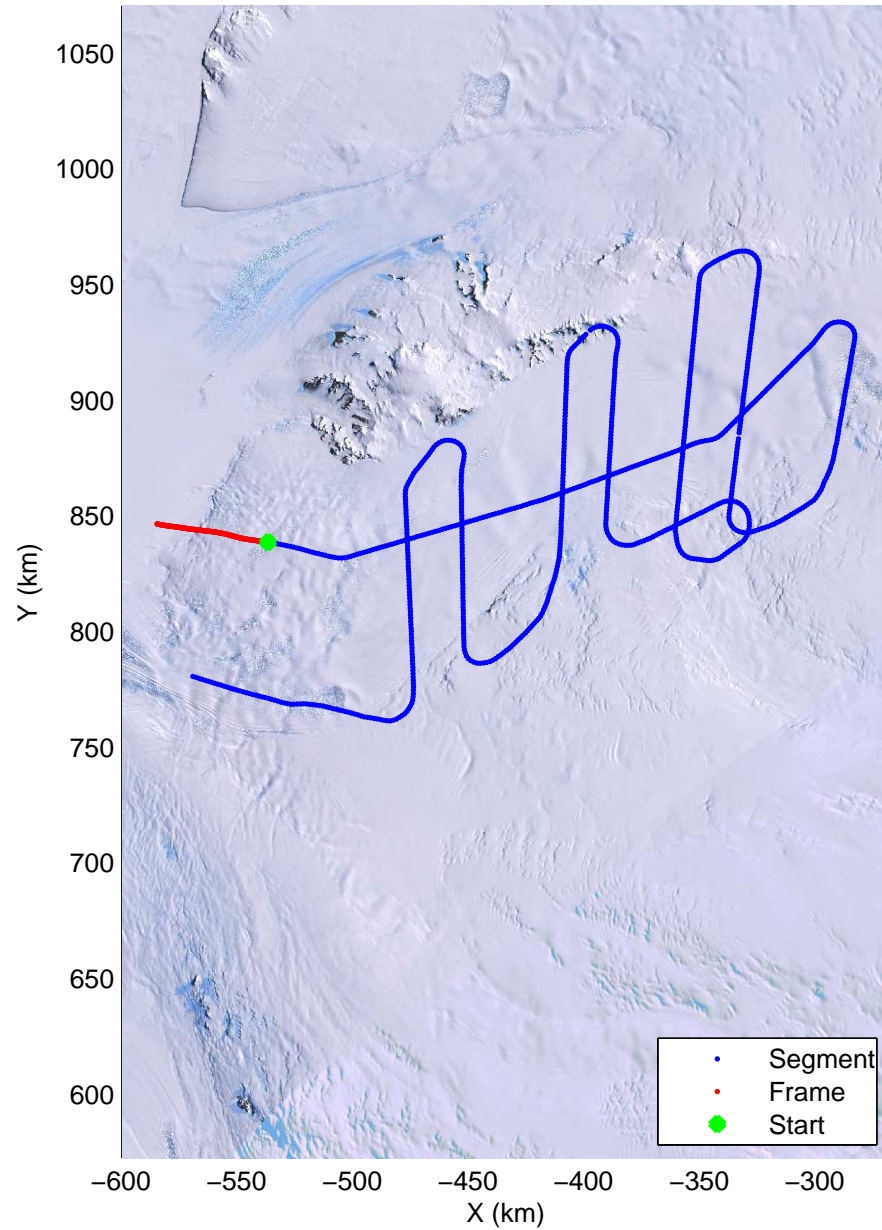


mcords3 2014\_Antarctica\_DC8: "Land Ice Recovery Channel 01" 20141025\_05\_028: 18:39:24.3 to 18:45:59.0 GPS






Land Ice Recovery Channel 01  
20141025\_05\_029  
Polar Stereograph -71N/0E



mcords3 2014\_Antarctica\_DC8: "Land Ice Recovery Channel 01" 20141025\_05\_029: 18:45:59.3 to 18:51:23.8 GPS



mcords3 2014\_Antarctica\_DC8: "Land Ice Recovery Channel 01" 20141025\_05\_029: 18:45:59.3 to 18:51:23.8 GPS

