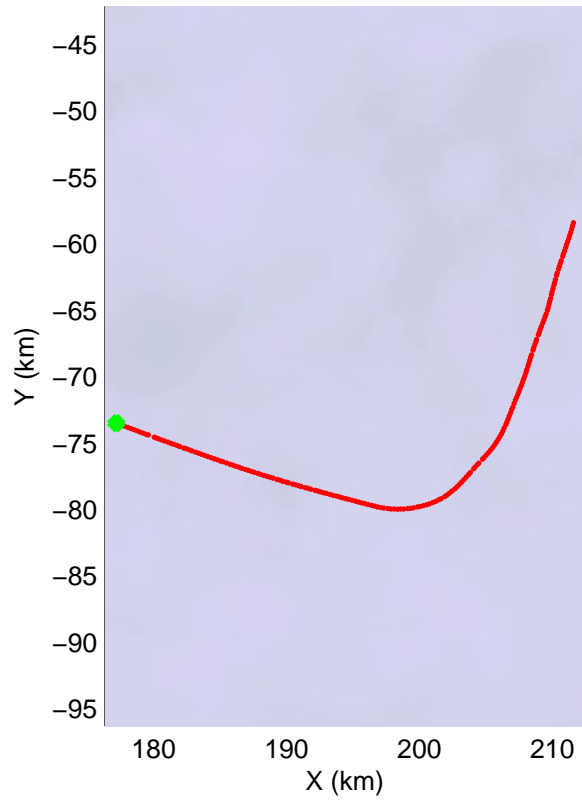
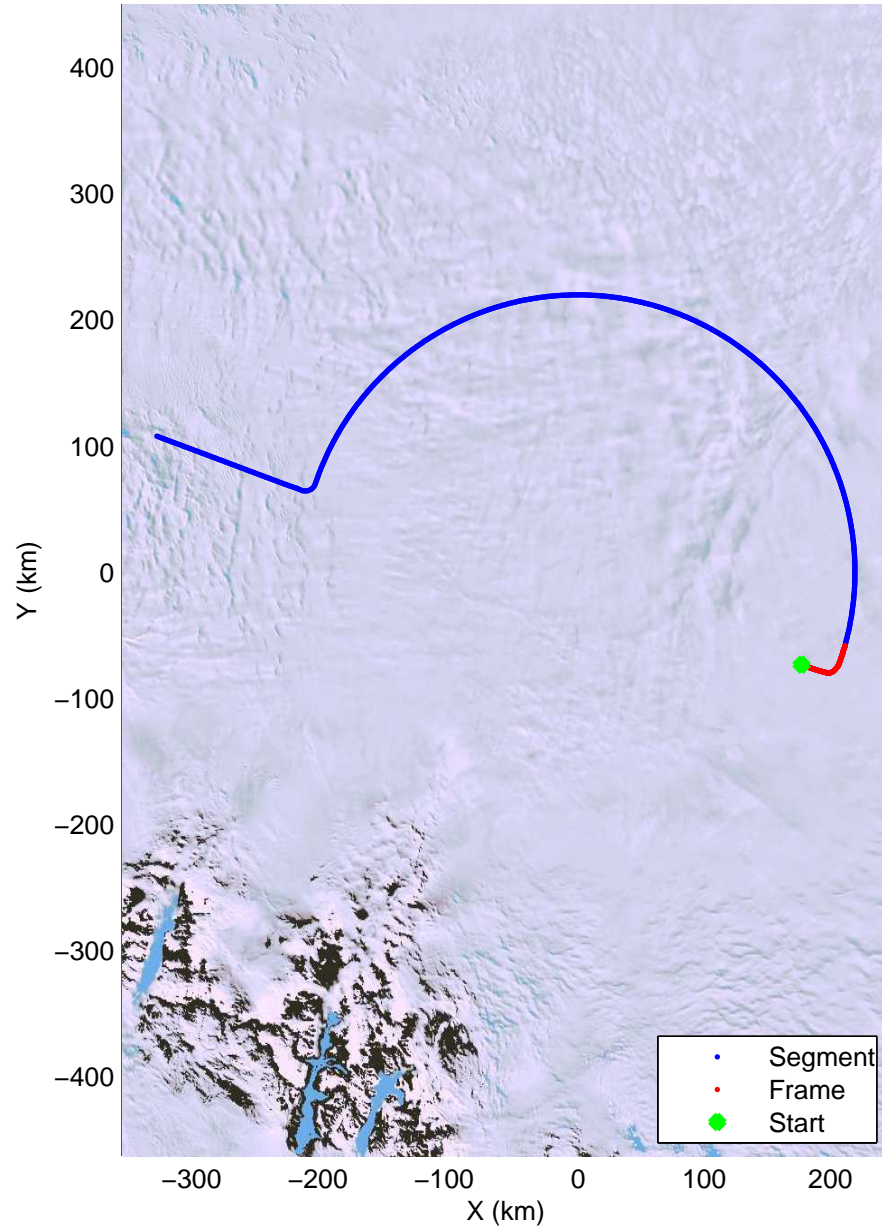
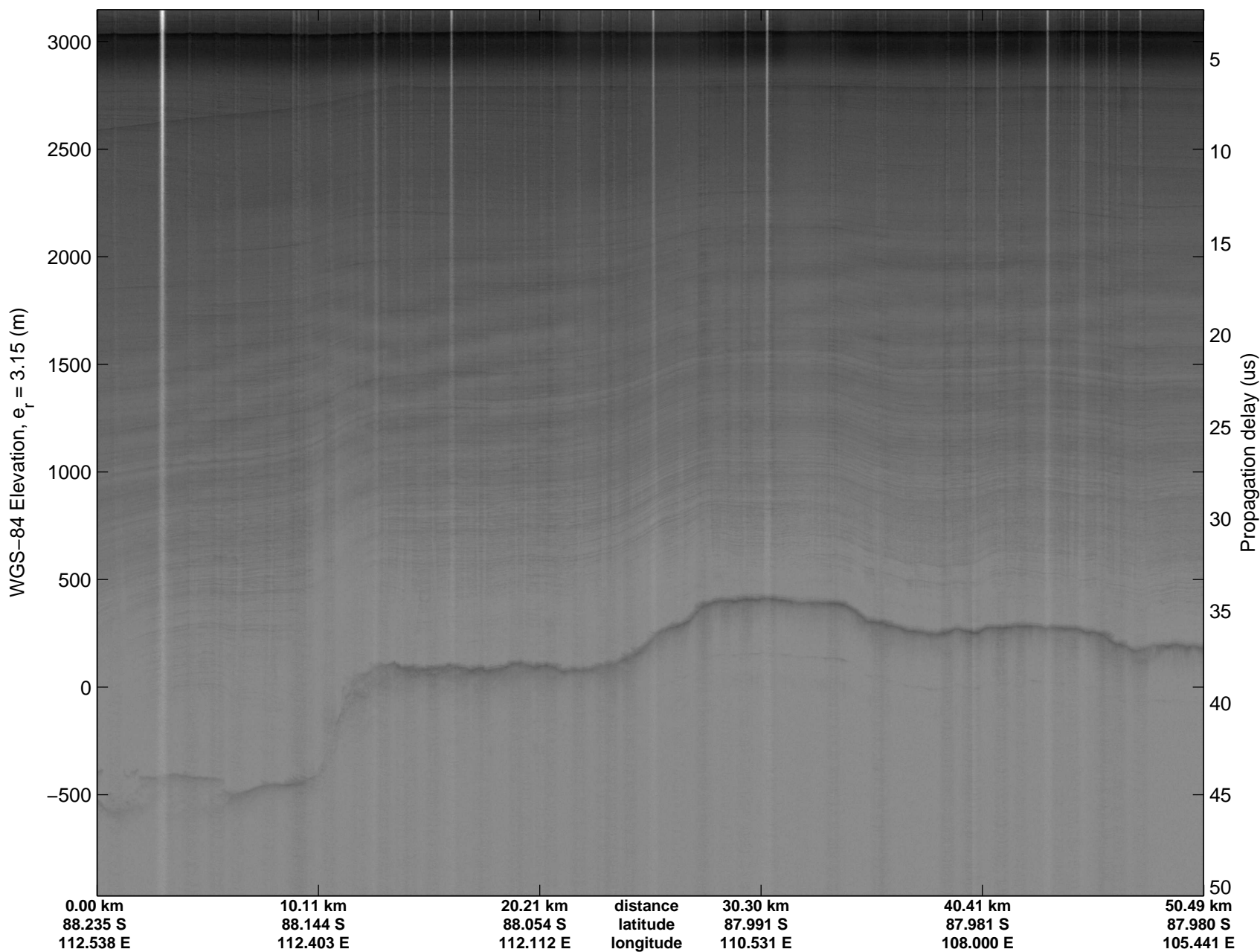


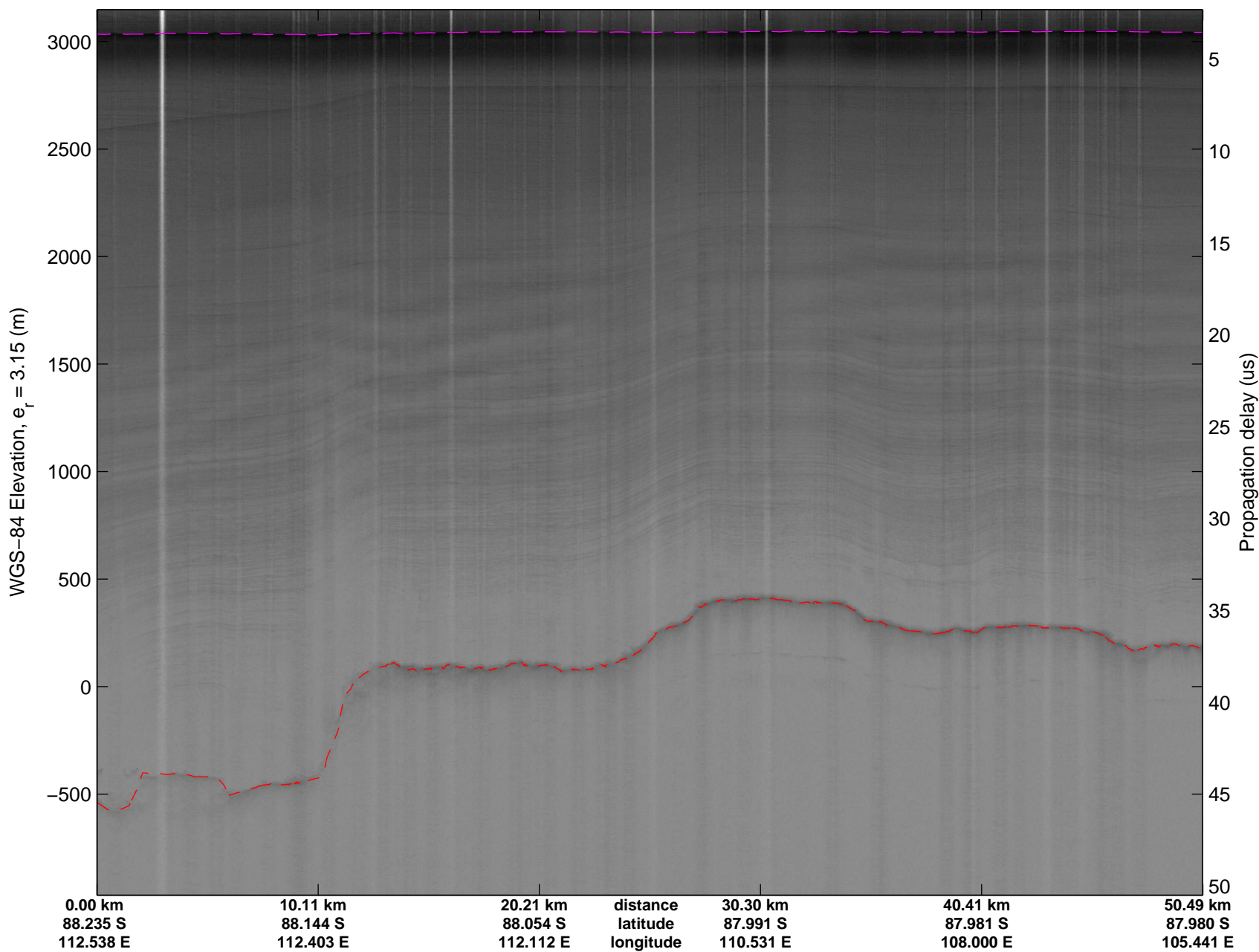
Land Ice Pole Hole 88 East
 20141023_07_001
 Polar Stereograph -71N/0E

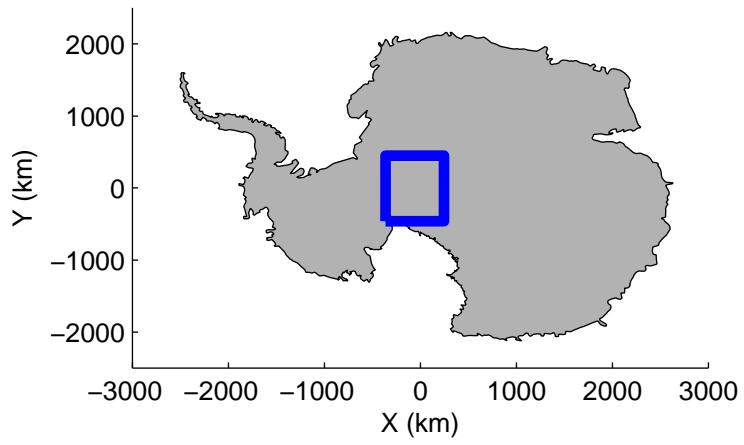


mcords3 2014_Antarctica_DC8: "Land Ice Pole Hole 88 East" 20141023_07_001: 17:36:48.5 to 17:42:43.9 GPS

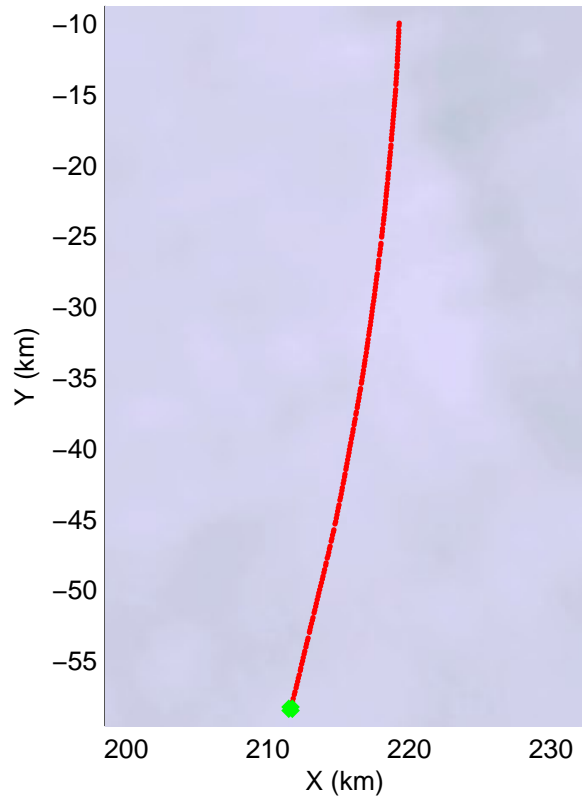
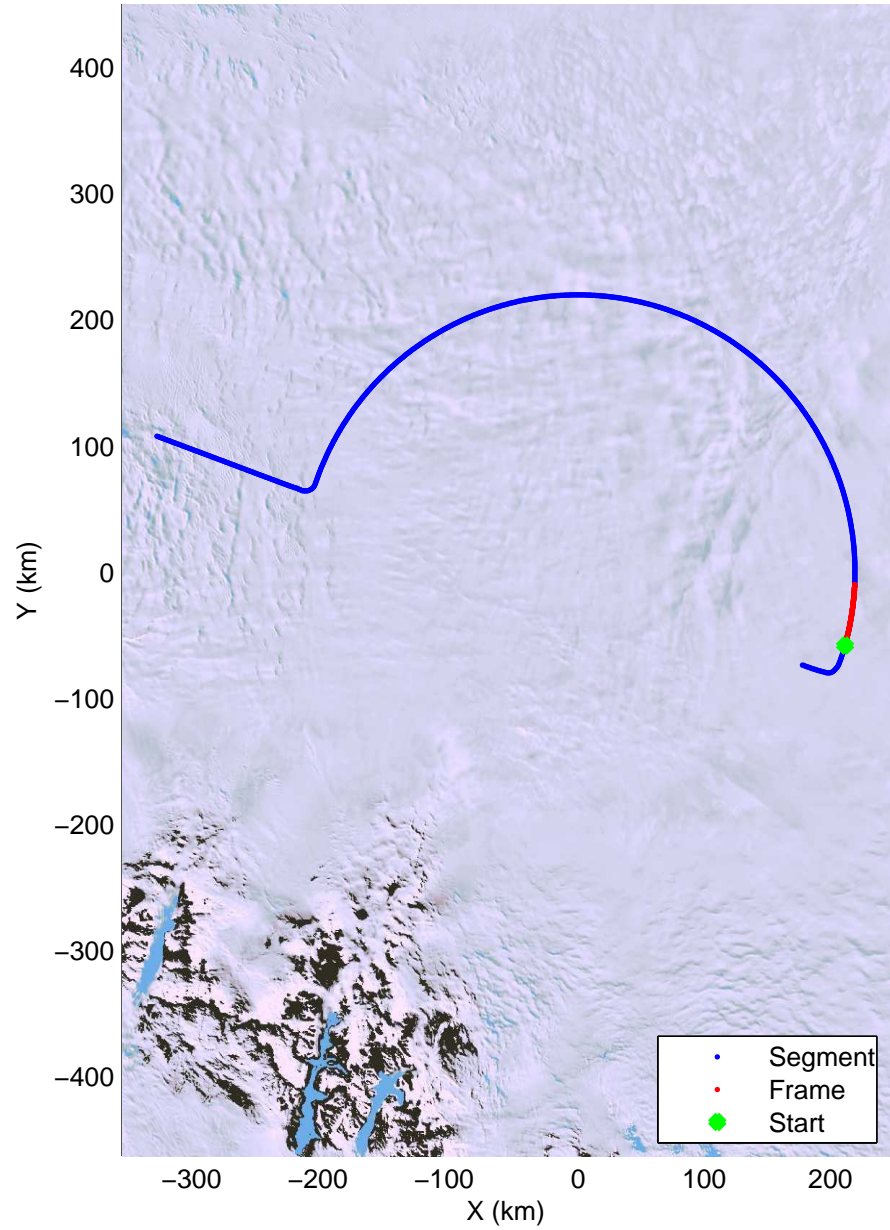


mcords3 2014_Antarctica_DC8: "Land Ice Pole Hole 88 East" 20141023_07_001: 17:36:48.5 to 17:42:43.9 GPS

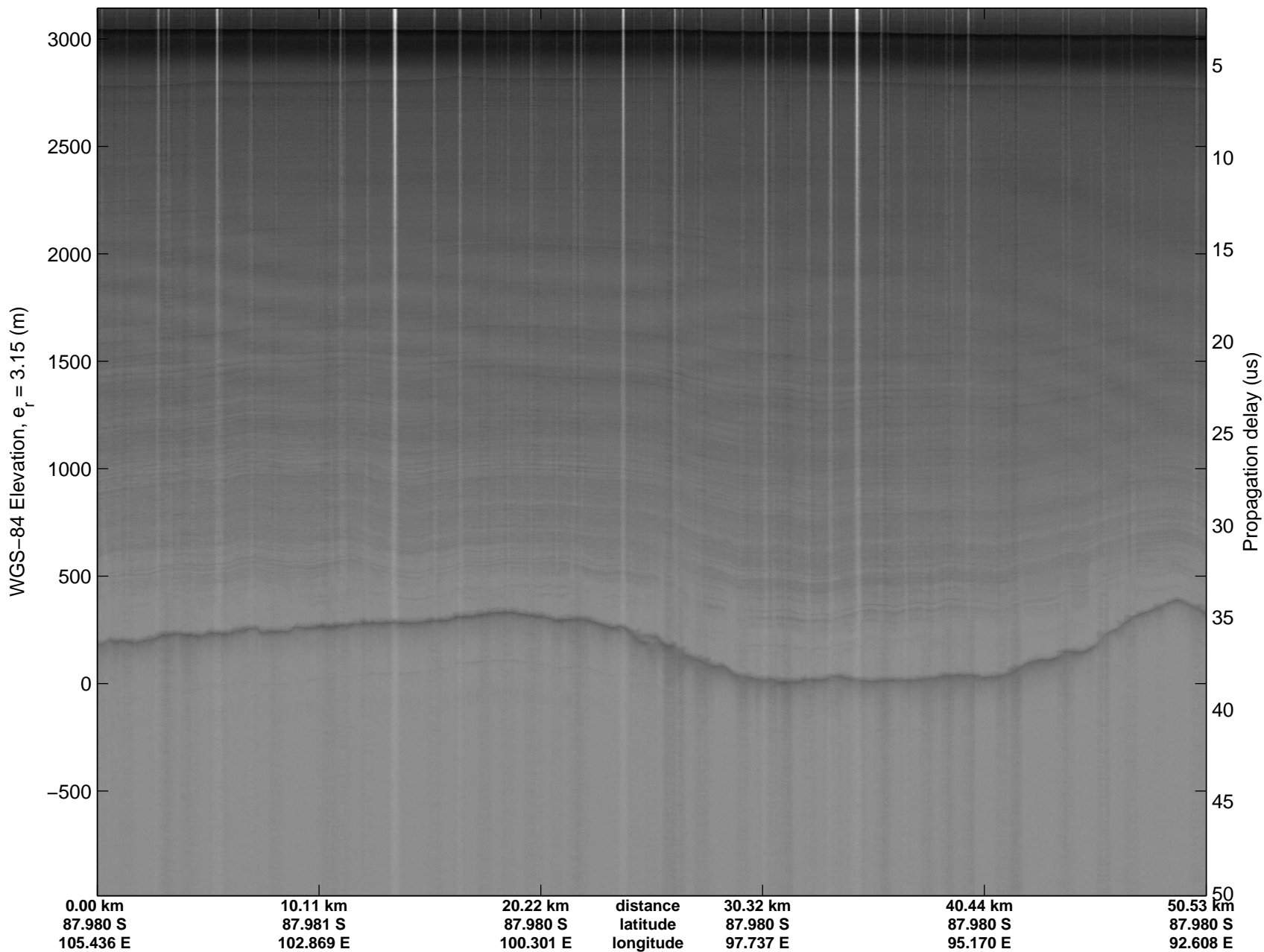




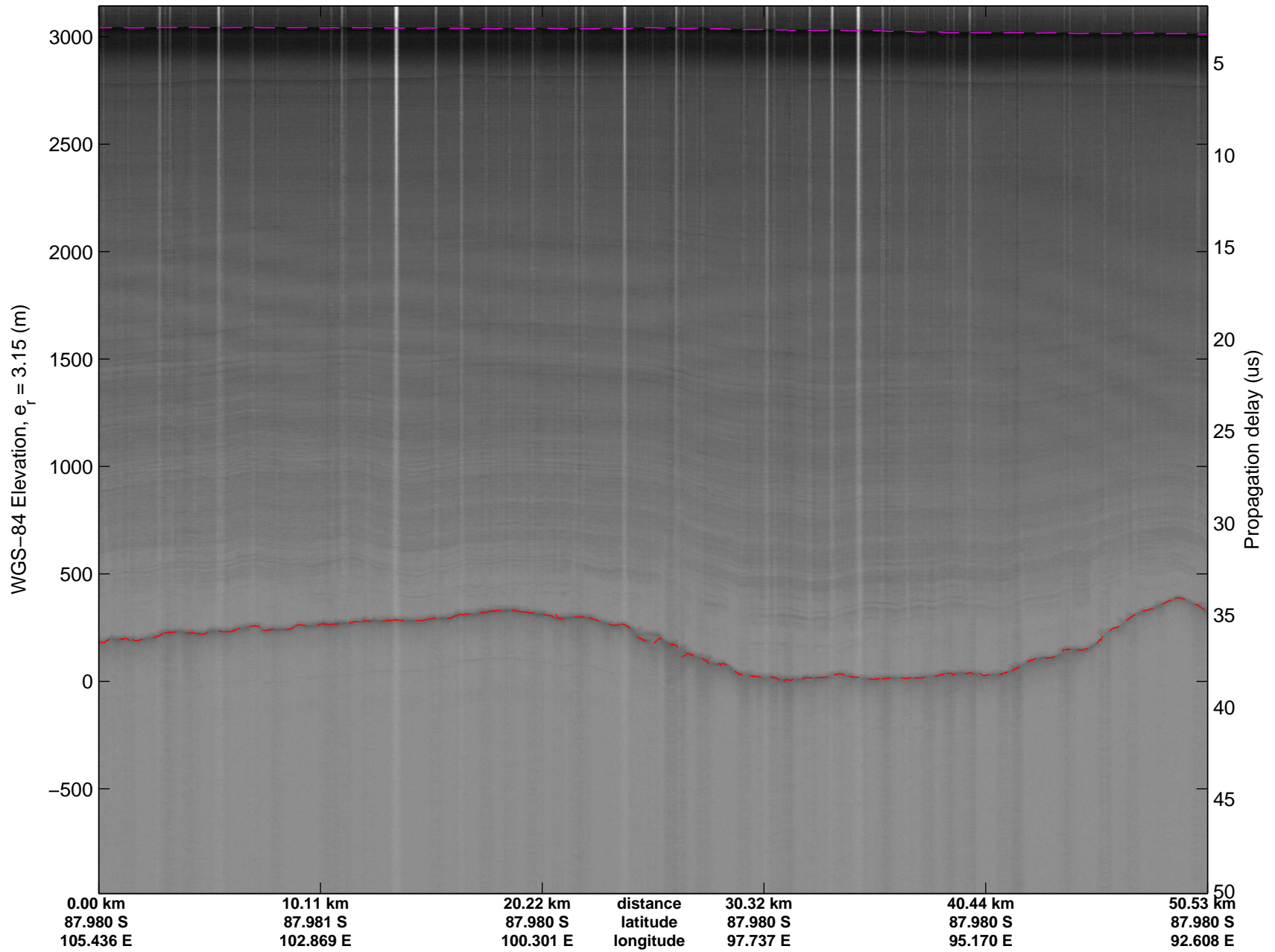
Land Ice Pole Hole 88 East
20141023_07_002
Polar Stereograph -71N/0E

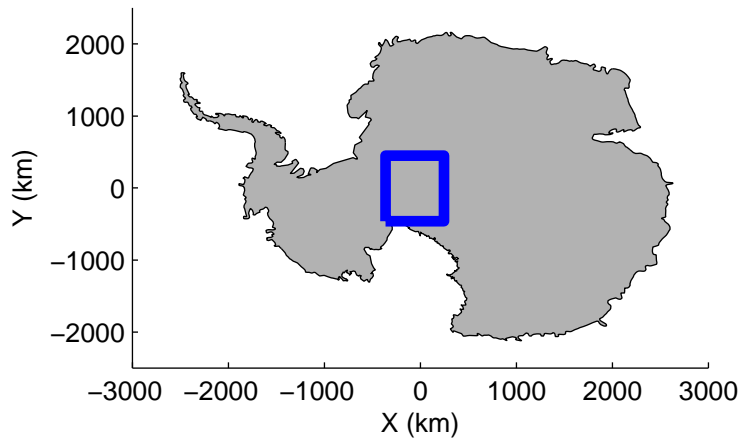


mcords3 2014_Antarctica_DC8: "Land Ice Pole Hole 88 East" 20141023_07_002: 17:42:44.1 to 17:49:18.1 GPS

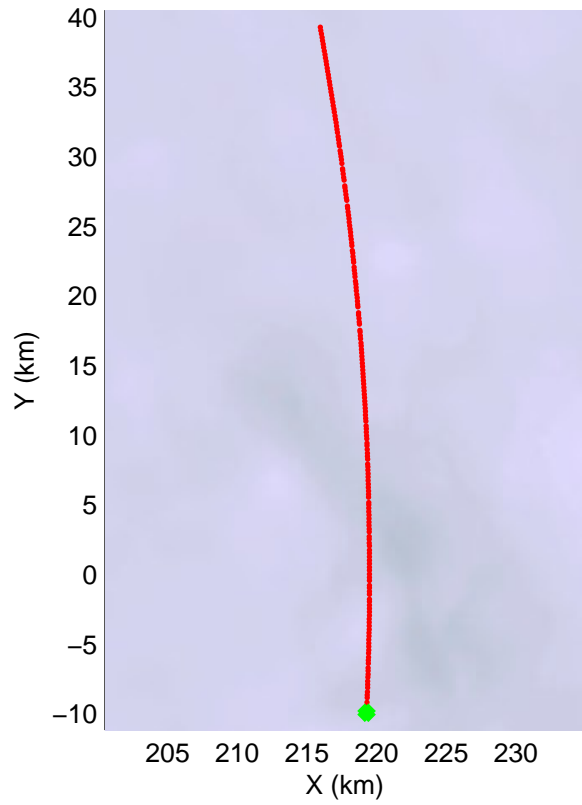
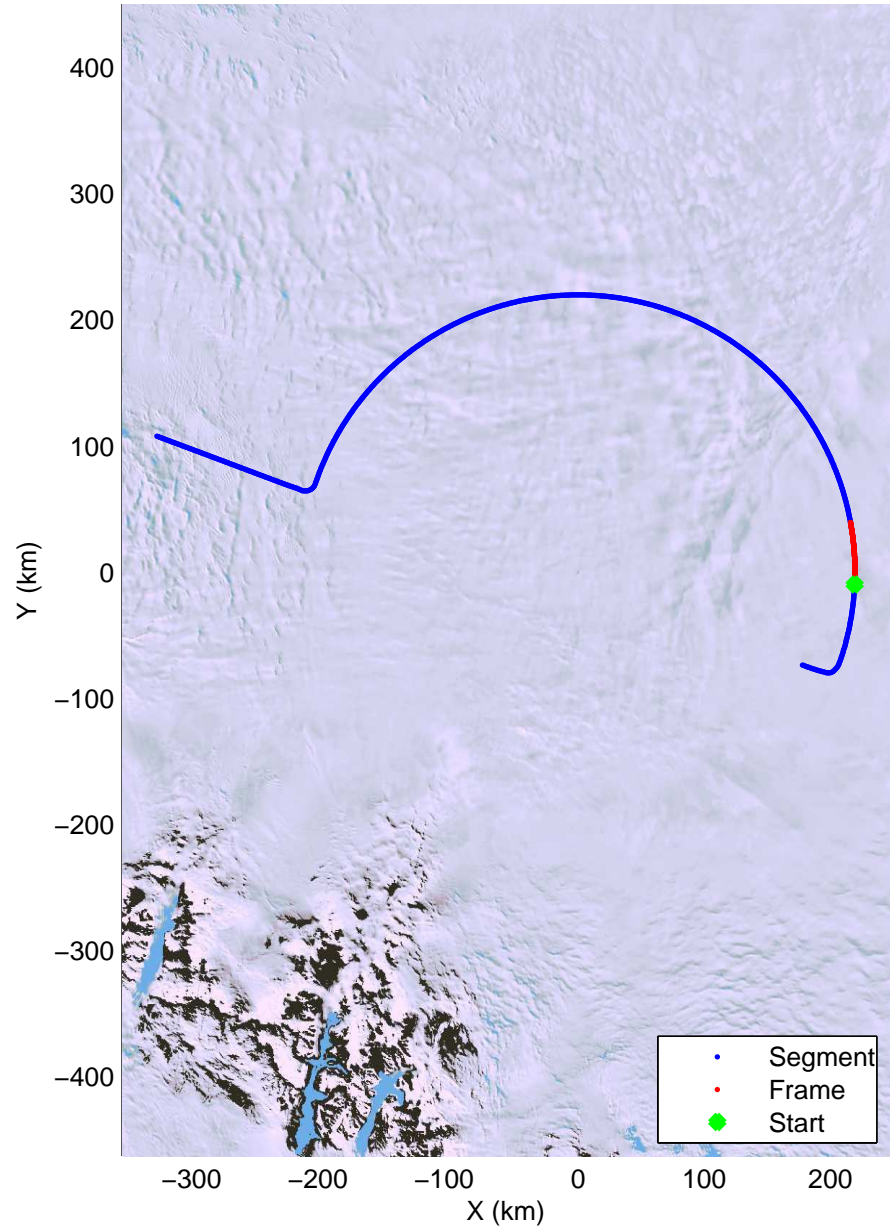


mcords3 2014_Antarctica_DC8: "Land Ice Pole Hole 88 East" 20141023_07_002: 17:42:44.1 to 17:49:18.1 GPS

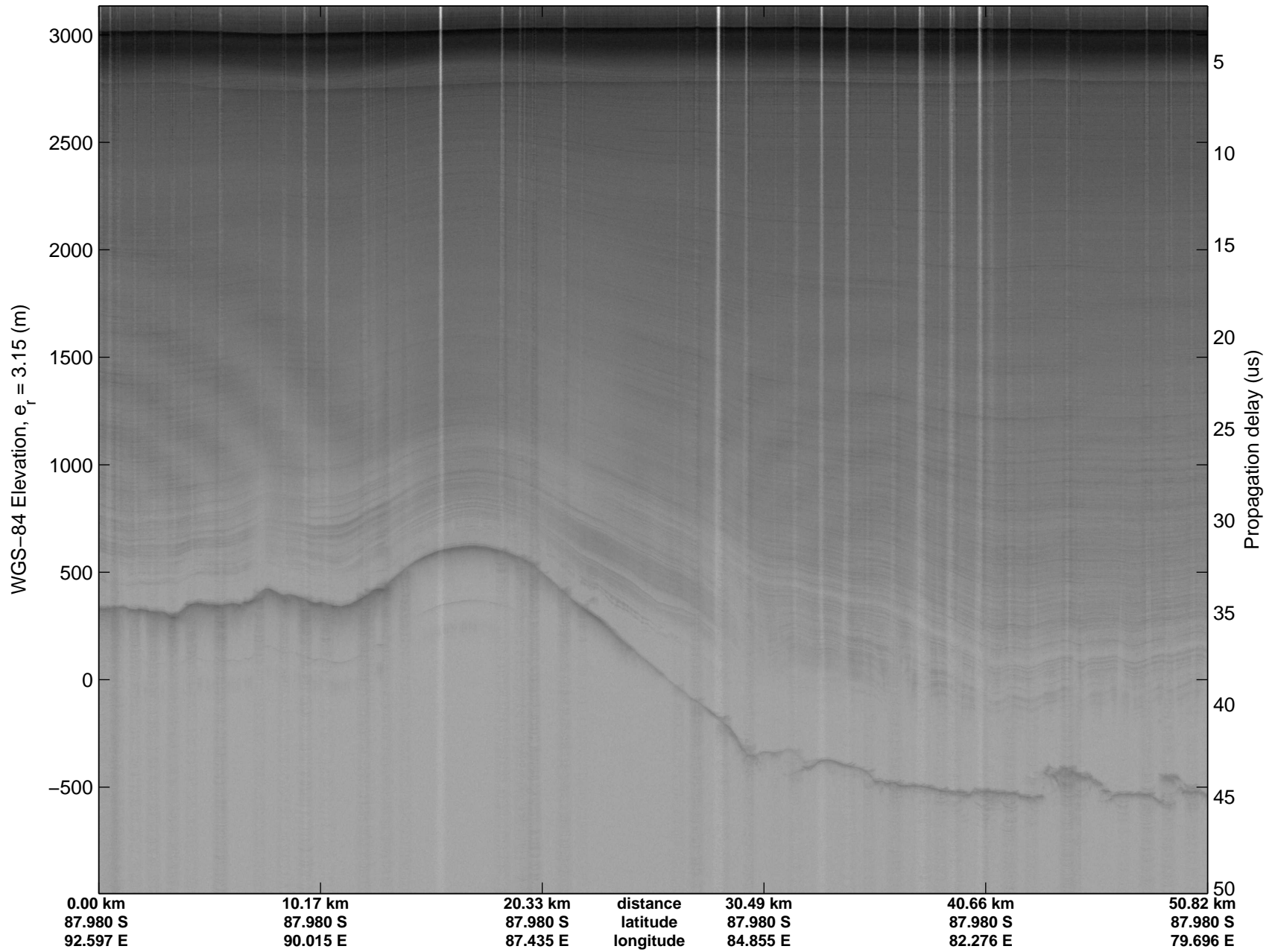




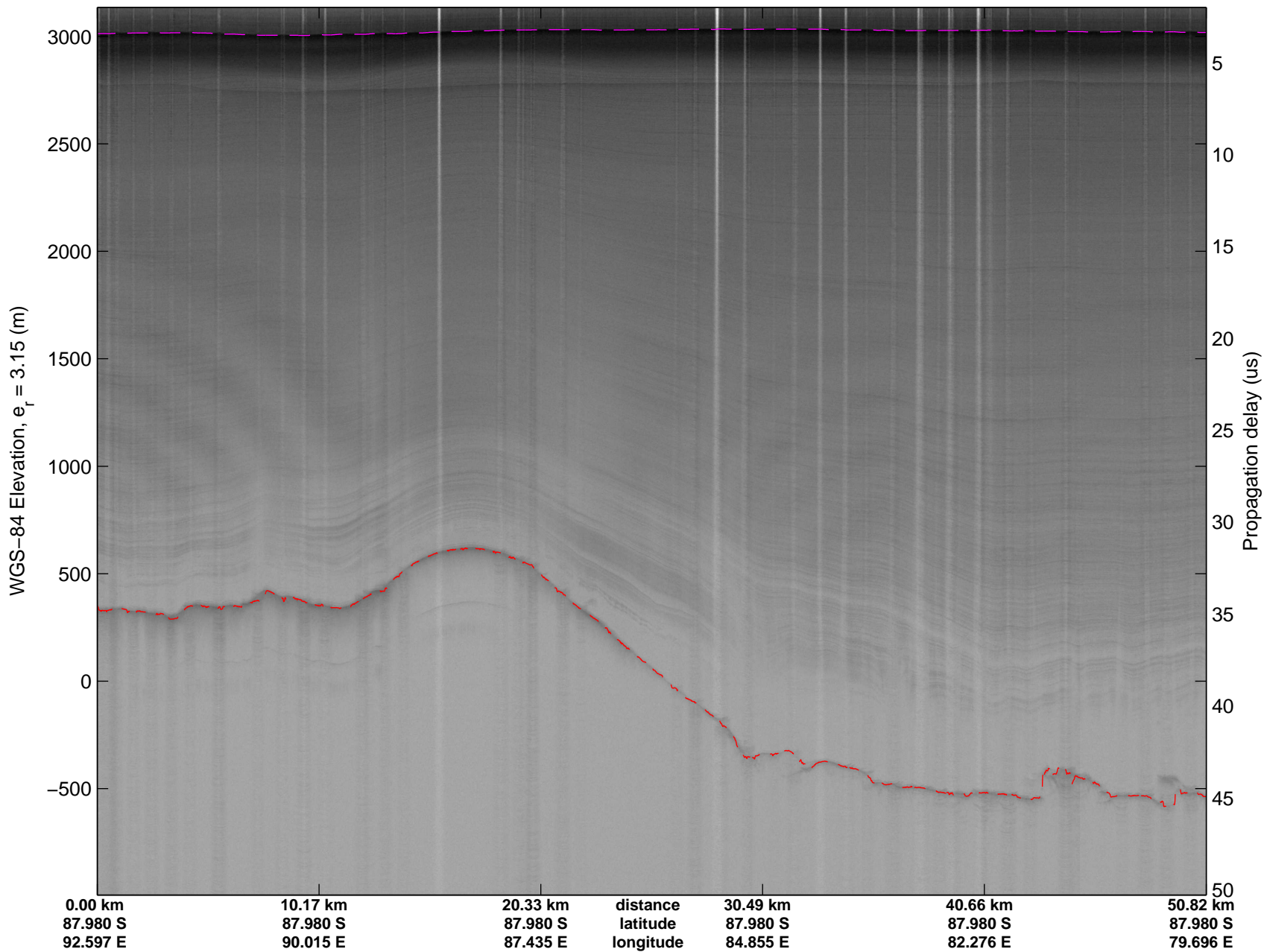
Land Ice Pole Hole 88 East
20141023_07_003
Polar Stereograph -71N/0E

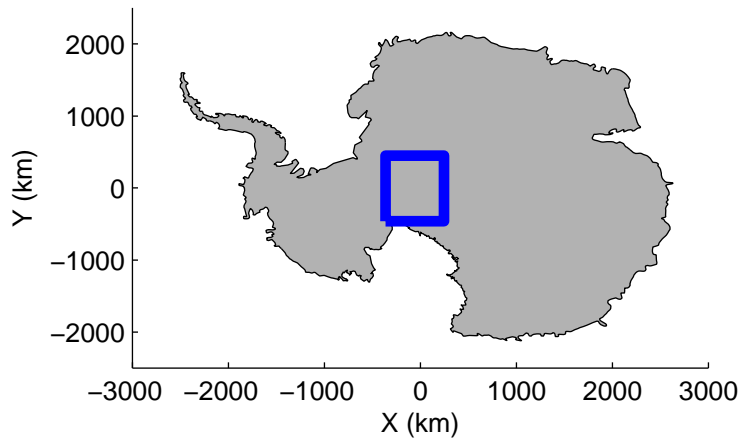


mcords3 2014_Antarctica_DC8: "Land Ice Pole Hole 88 East" 20141023_07_003: 17:49:18.5 to 17:55:44.5 GPS

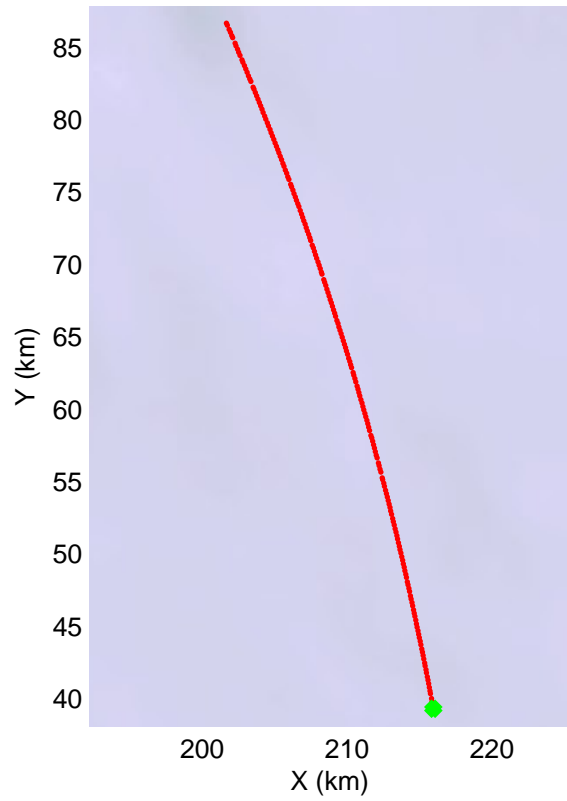
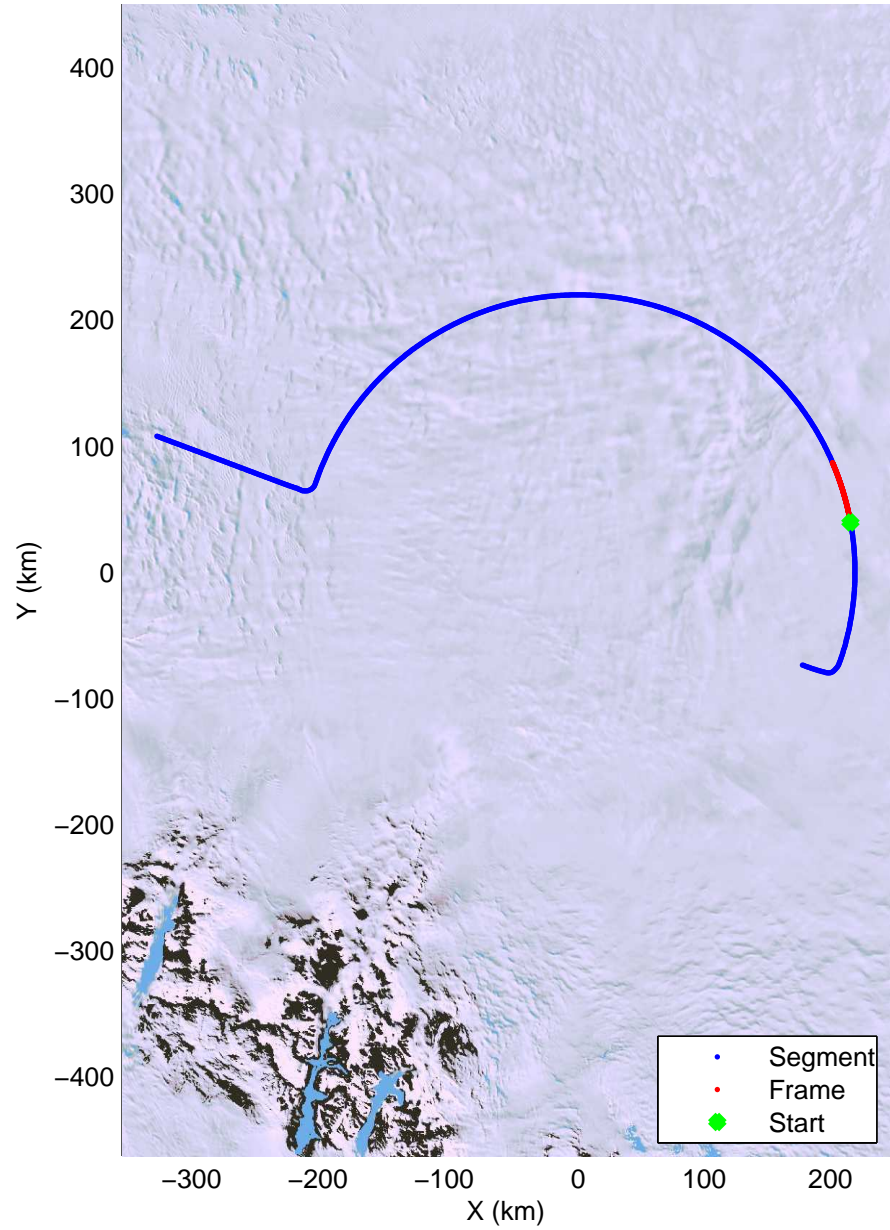


mcords3 2014_Antarctica_DC8: "Land Ice Pole Hole 88 East" 20141023_07_003: 17:49:18.5 to 17:55:44.5 GPS

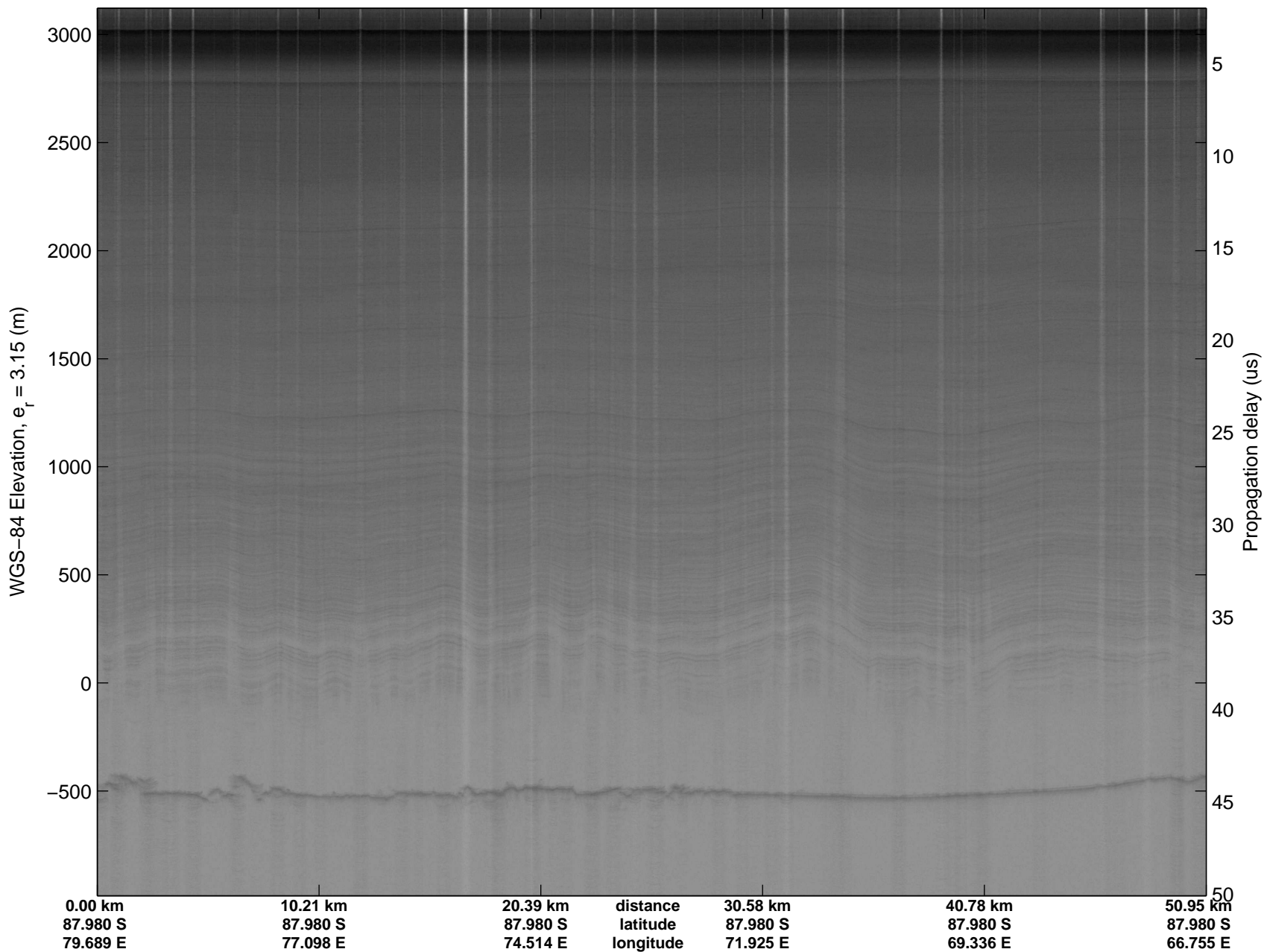




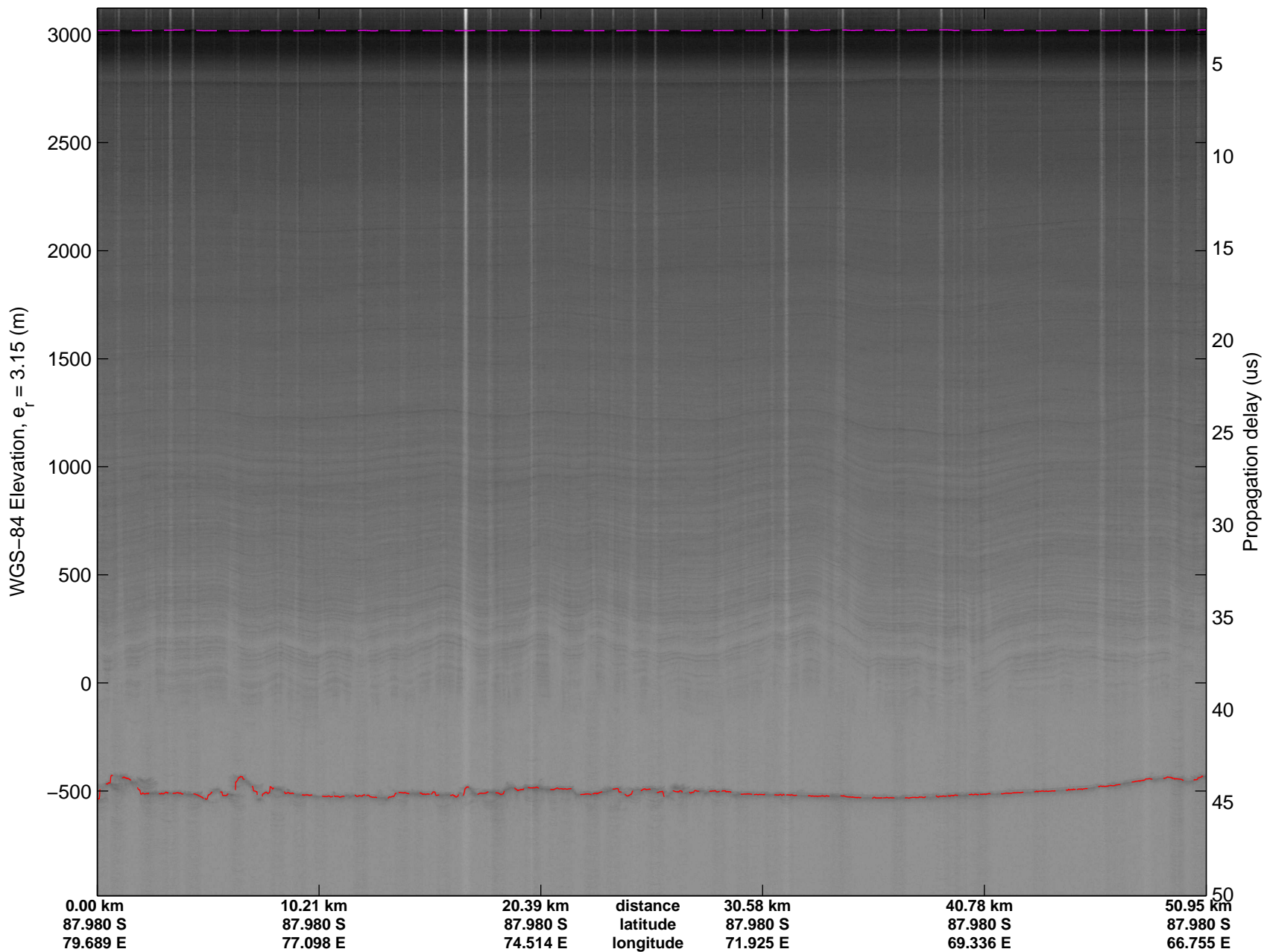
Land Ice Pole Hole 88 East
20141023_07_004
Polar Stereograph -71N/0E

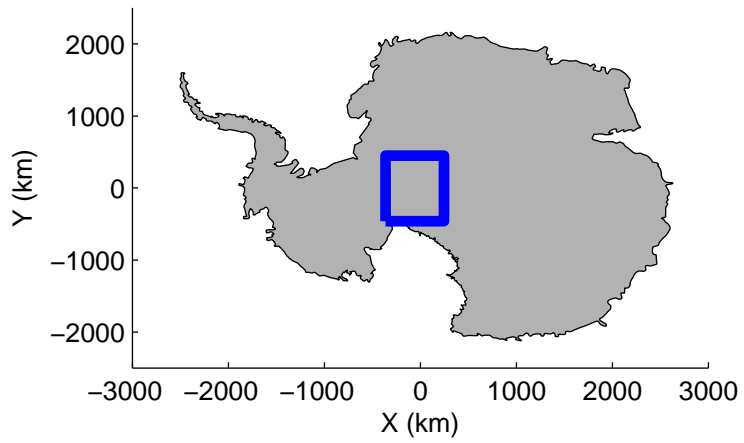


mcords3 2014_Antarctica_DC8: "Land Ice Pole Hole 88 East" 20141023_07_004: 17:55:44.8 to 18:02:33.7 GPS

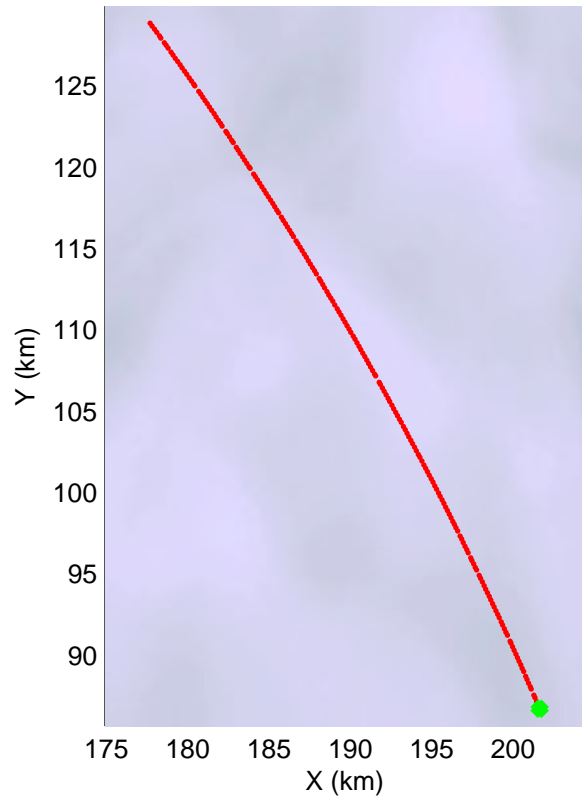
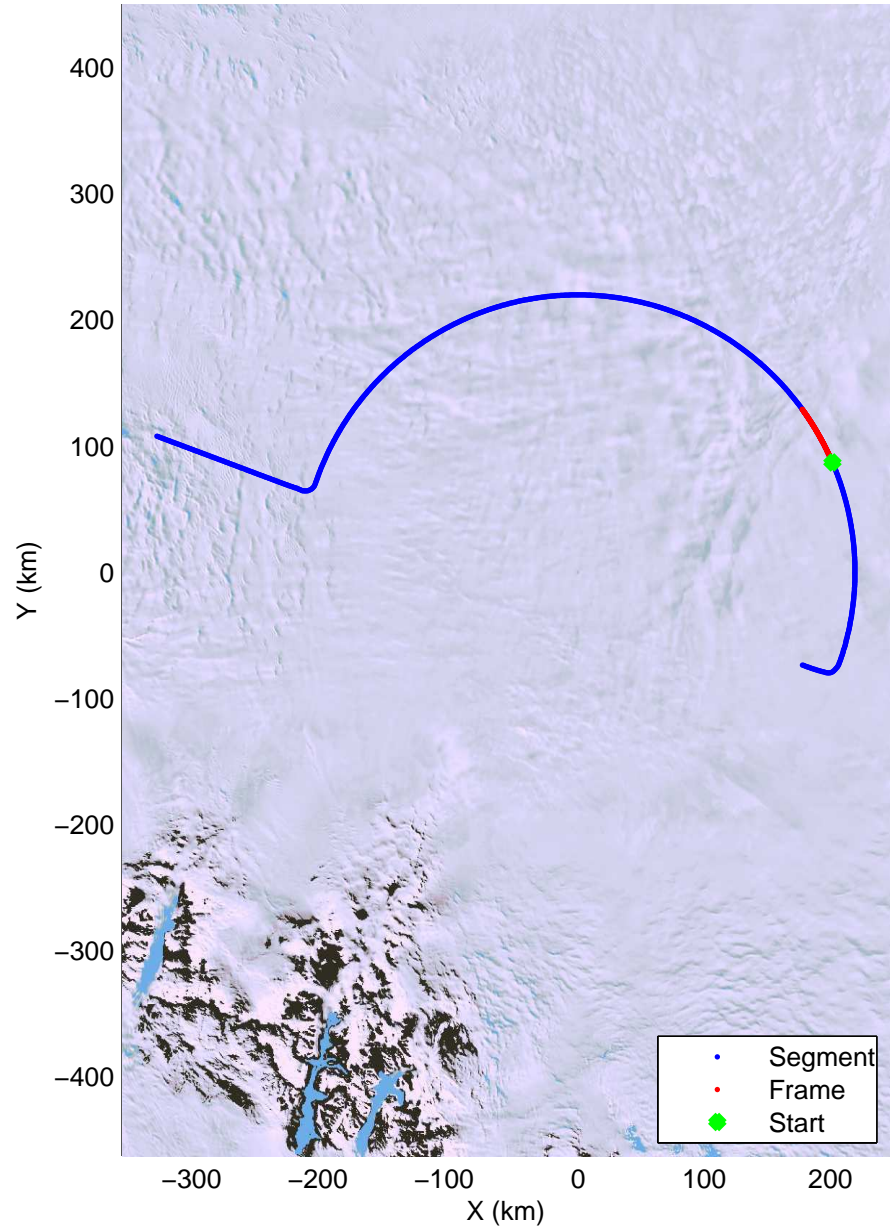


mcords3 2014_Antarctica_DC8: "Land Ice Pole Hole 88 East" 20141023_07_004: 17:55:44.8 to 18:02:33.7 GPS

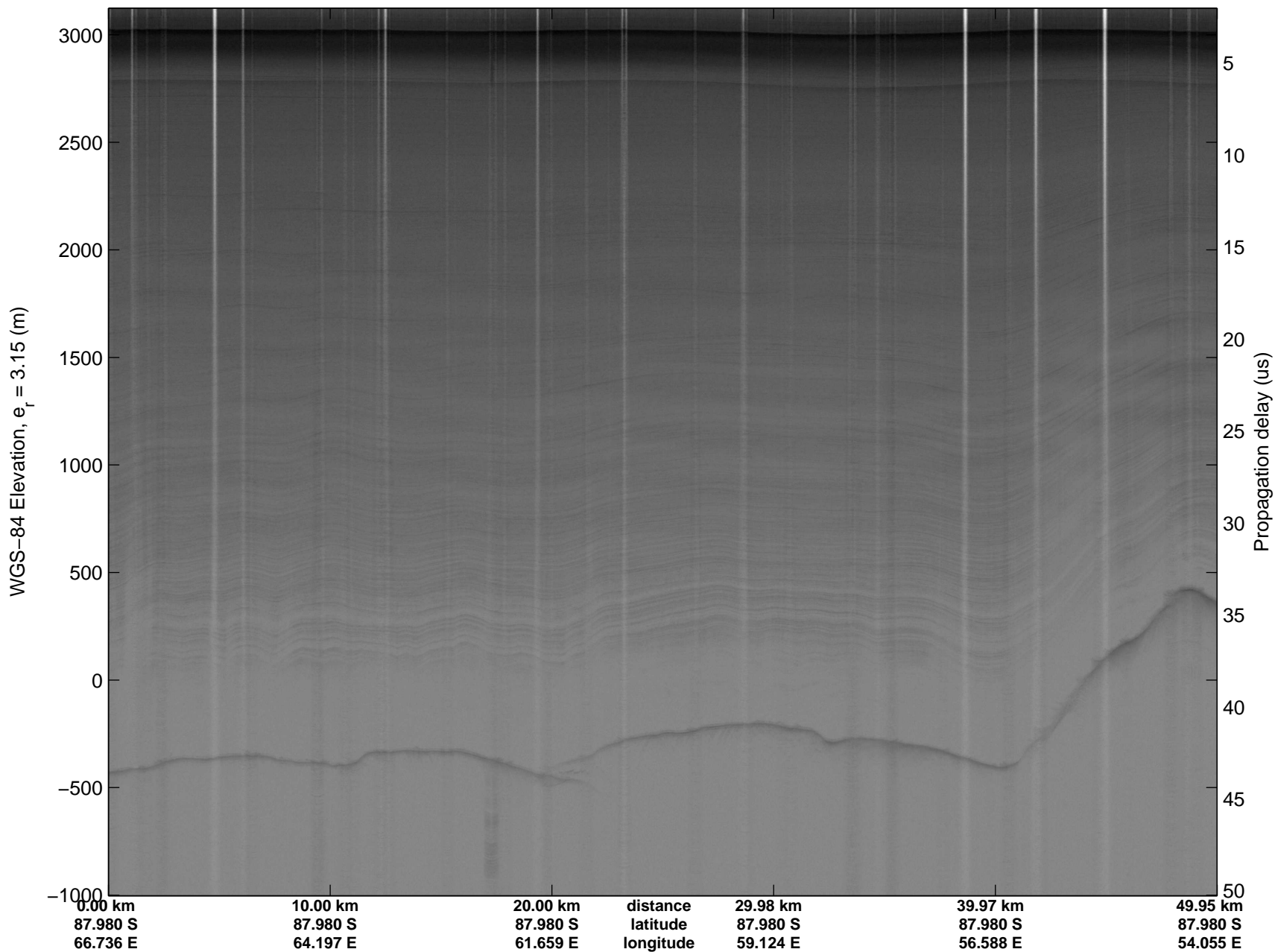




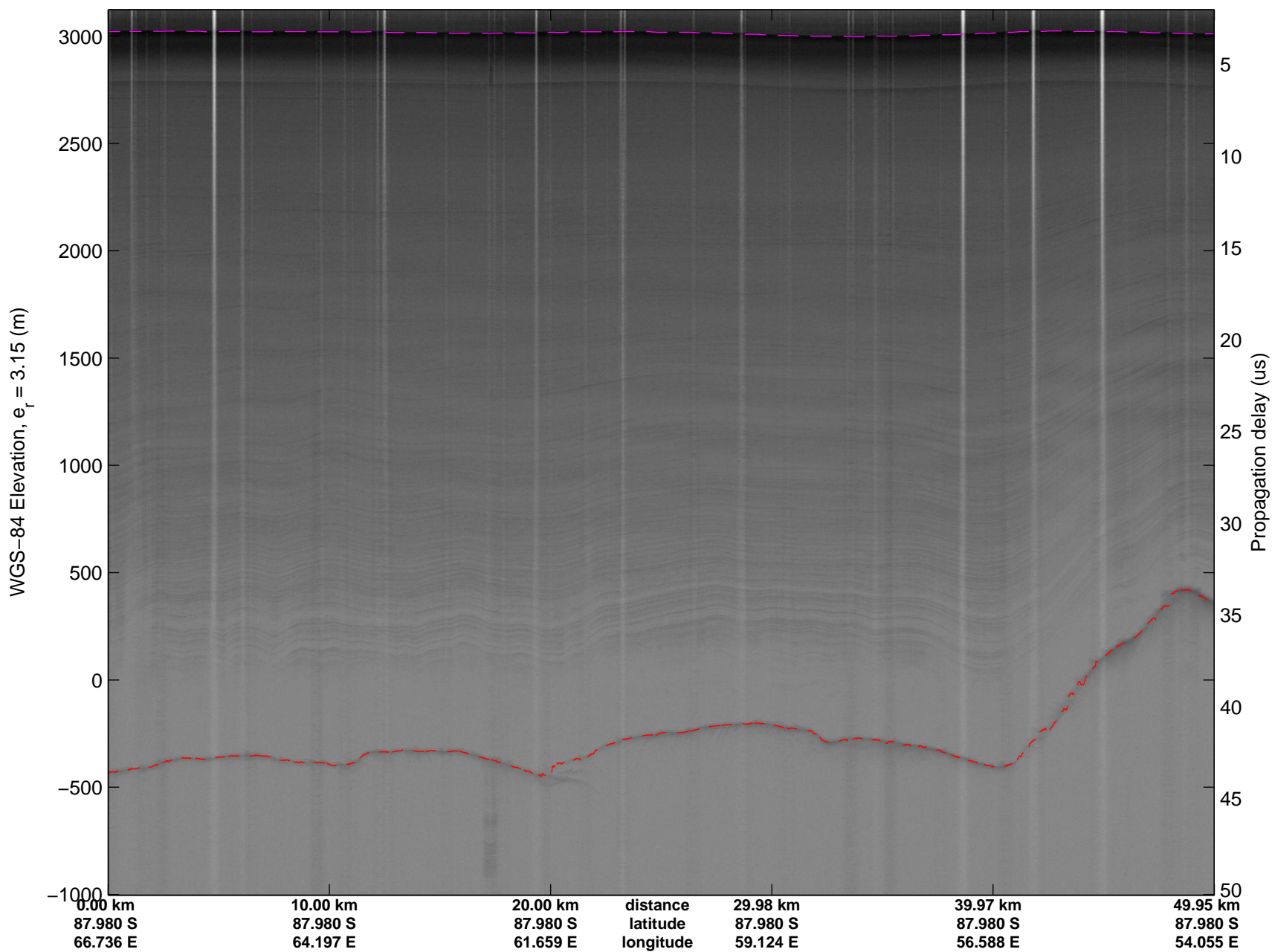
Land Ice Pole Hole 88 East
 20141023_07_005
 Polar Stereograph -71N/0E

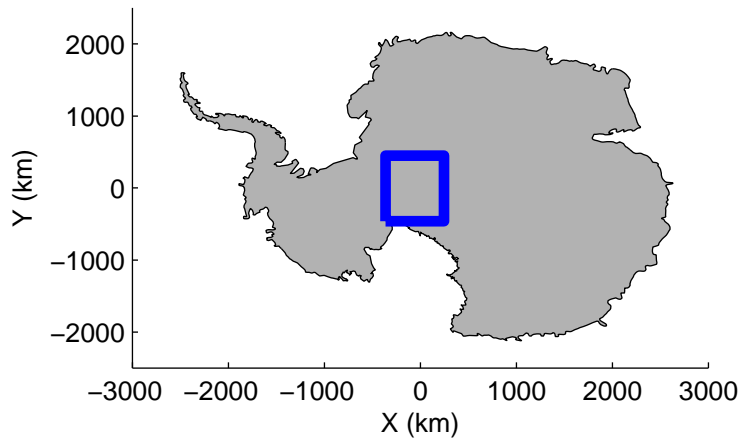


mcords3 2014_Antarctica_DC8: "Land Ice Pole Hole 88 East" 20141023_07_005: 18:02:34.0 to 18:08:33.7 GPS

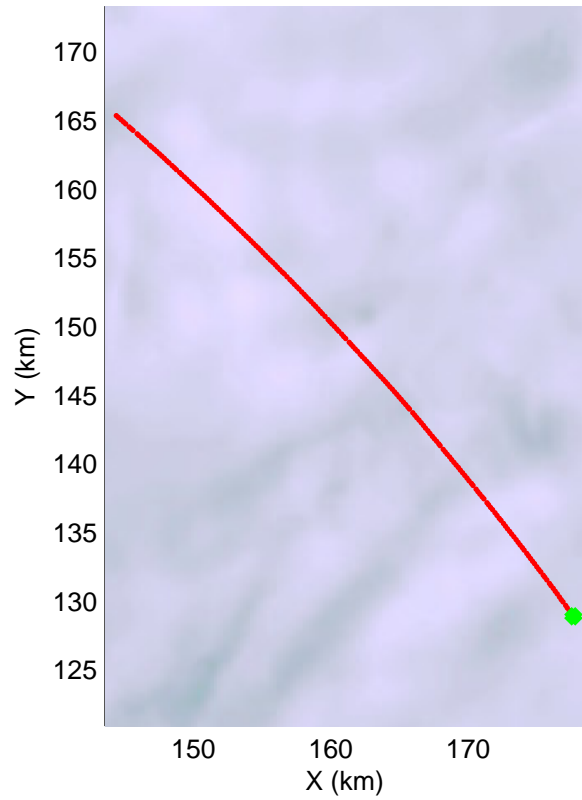
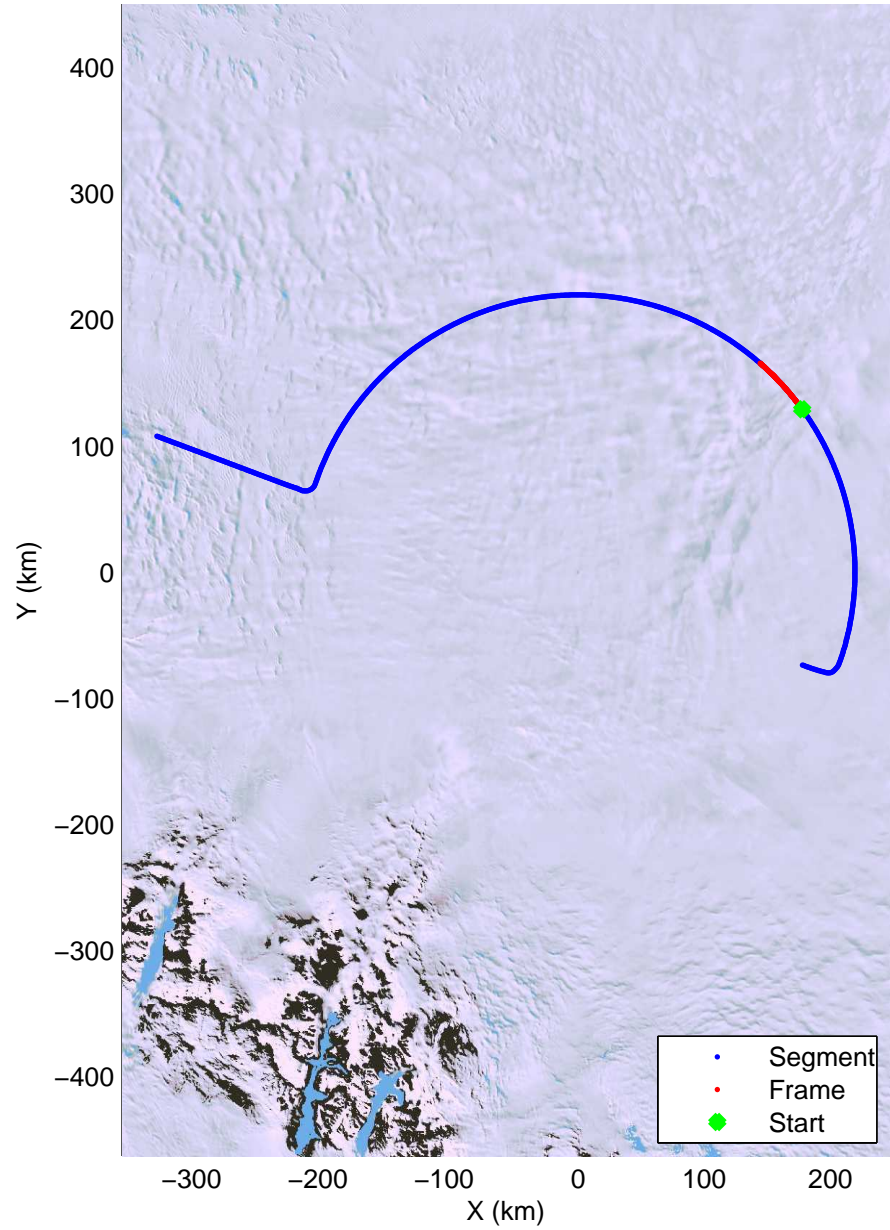


mcords3 2014_Antarctica_DC8: "Land Ice Pole Hole 88 East" 20141023_07_005: 18:02:34.0 to 18:08:33.7 GPS

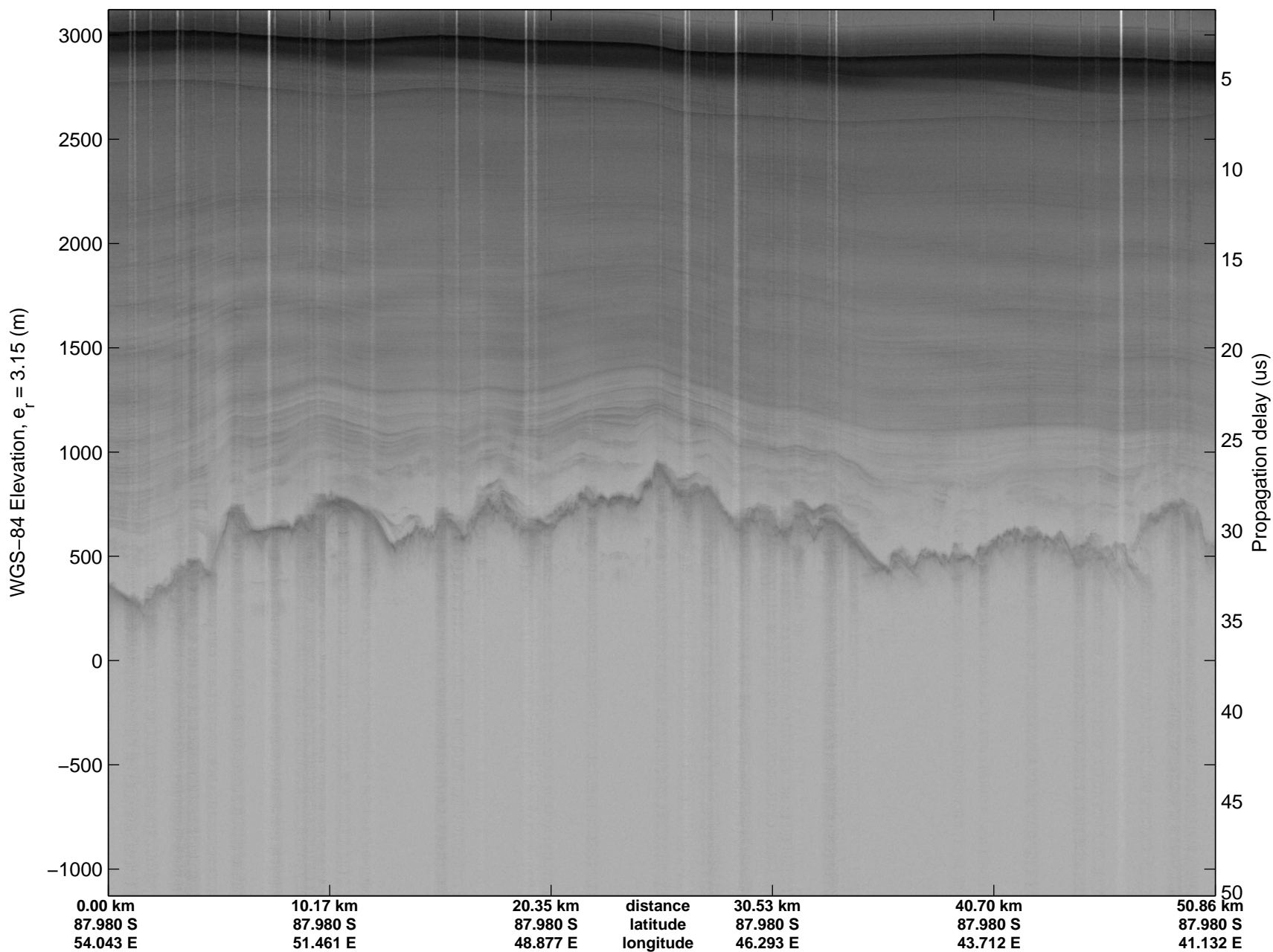




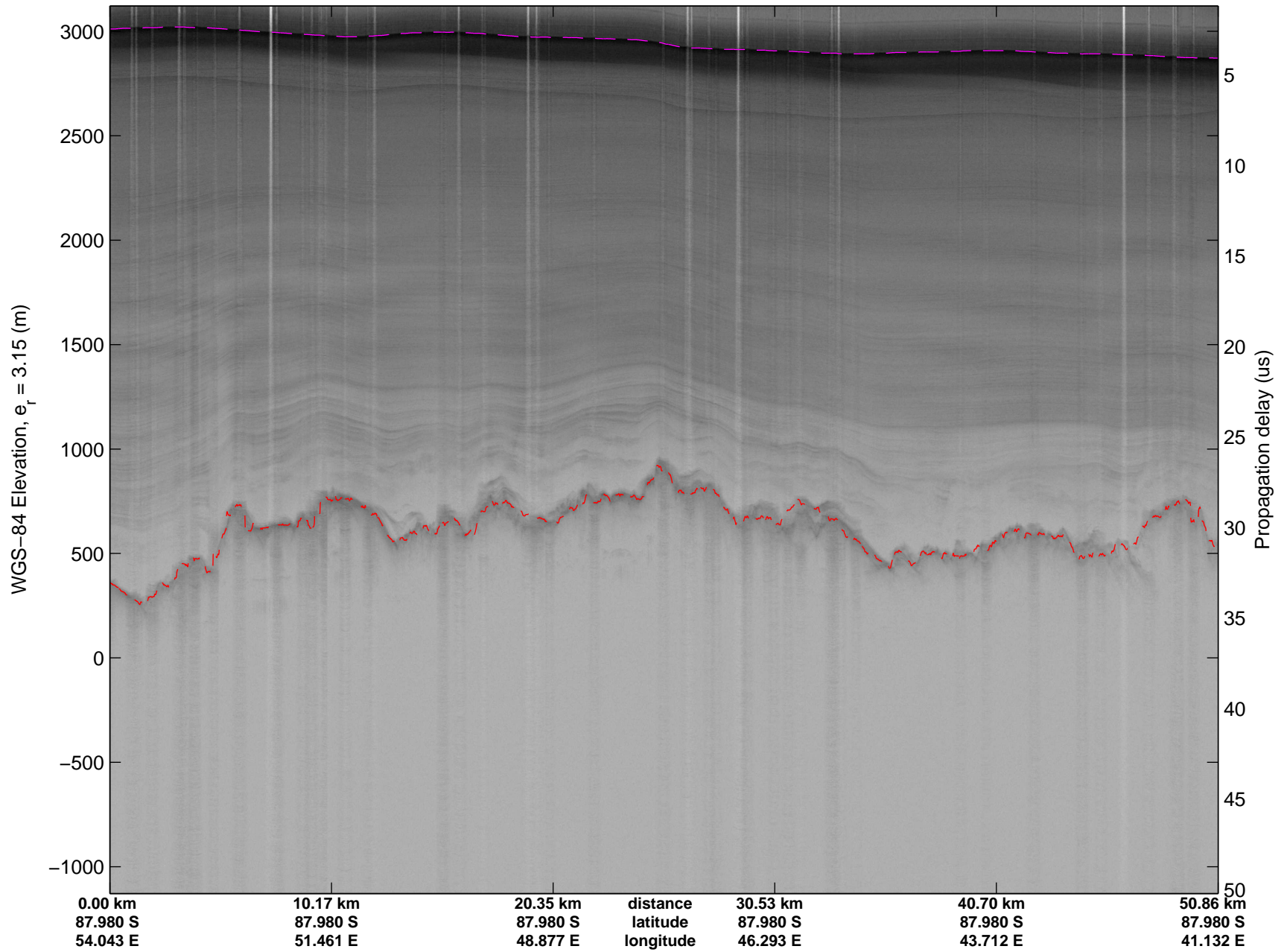
Land Ice Pole Hole 88 East
20141023_07_006
Polar Stereograph -71N/0E

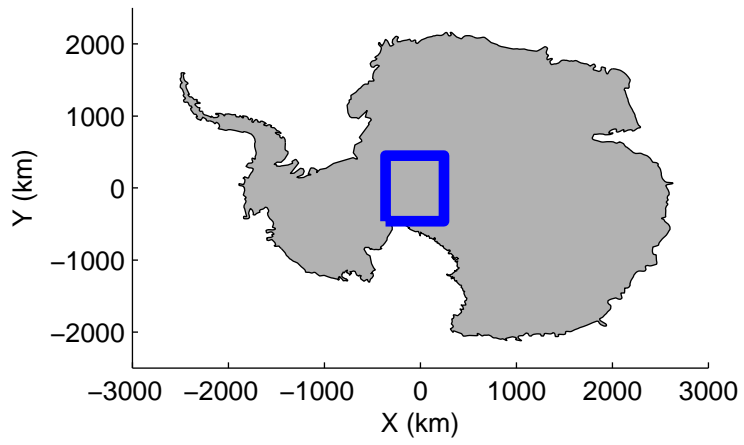


mcords3 2014_Antarctica_DC8: "Land Ice Pole Hole 88 East" 20141023_07_006: 18:08:34.0 to 18:14:39.2 GPS

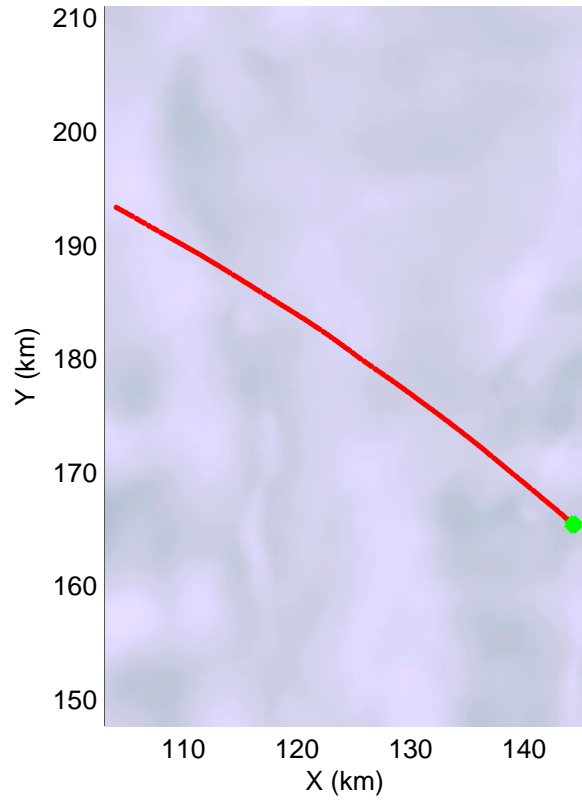
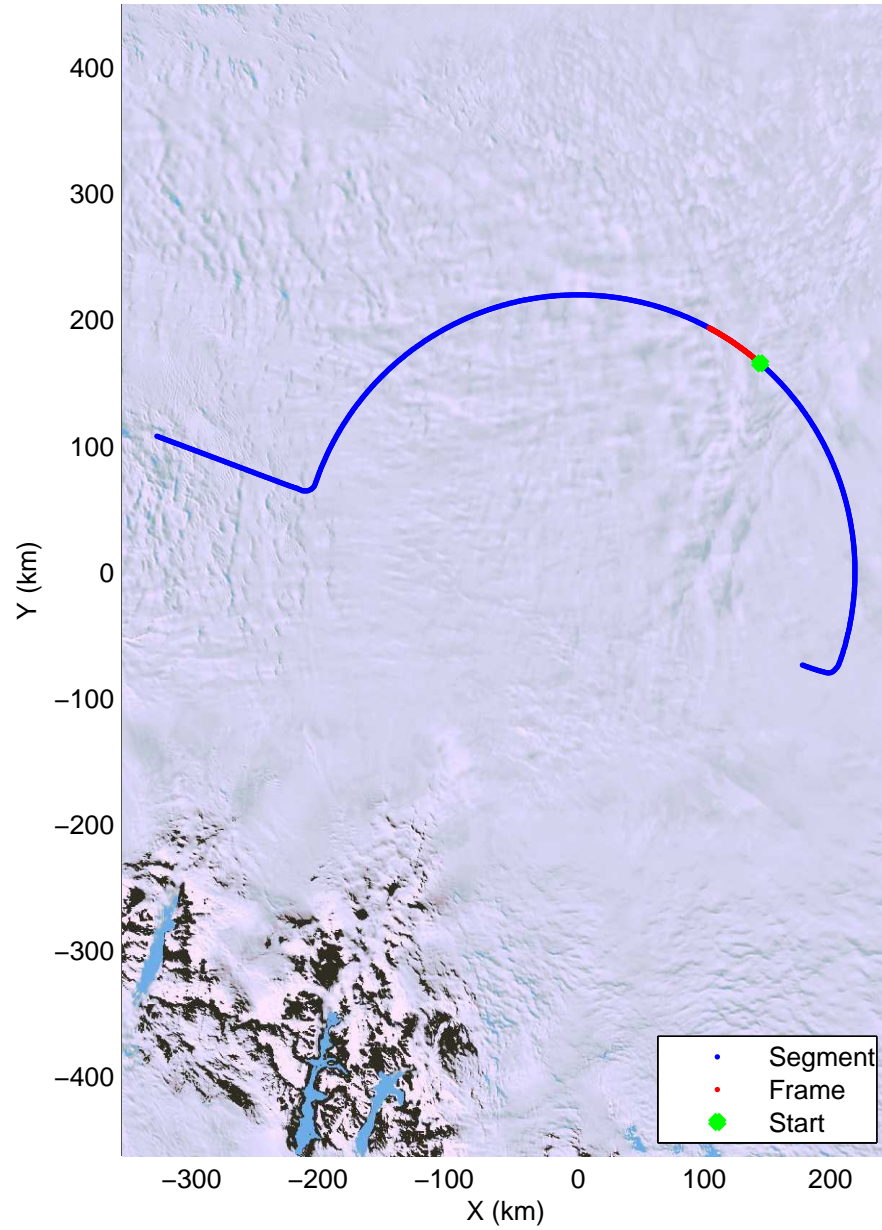


mcords3 2014_Antarctica_DC8: "Land Ice Pole Hole 88 East" 20141023_07_006: 18:08:34.0 to 18:14:39.2 GPS

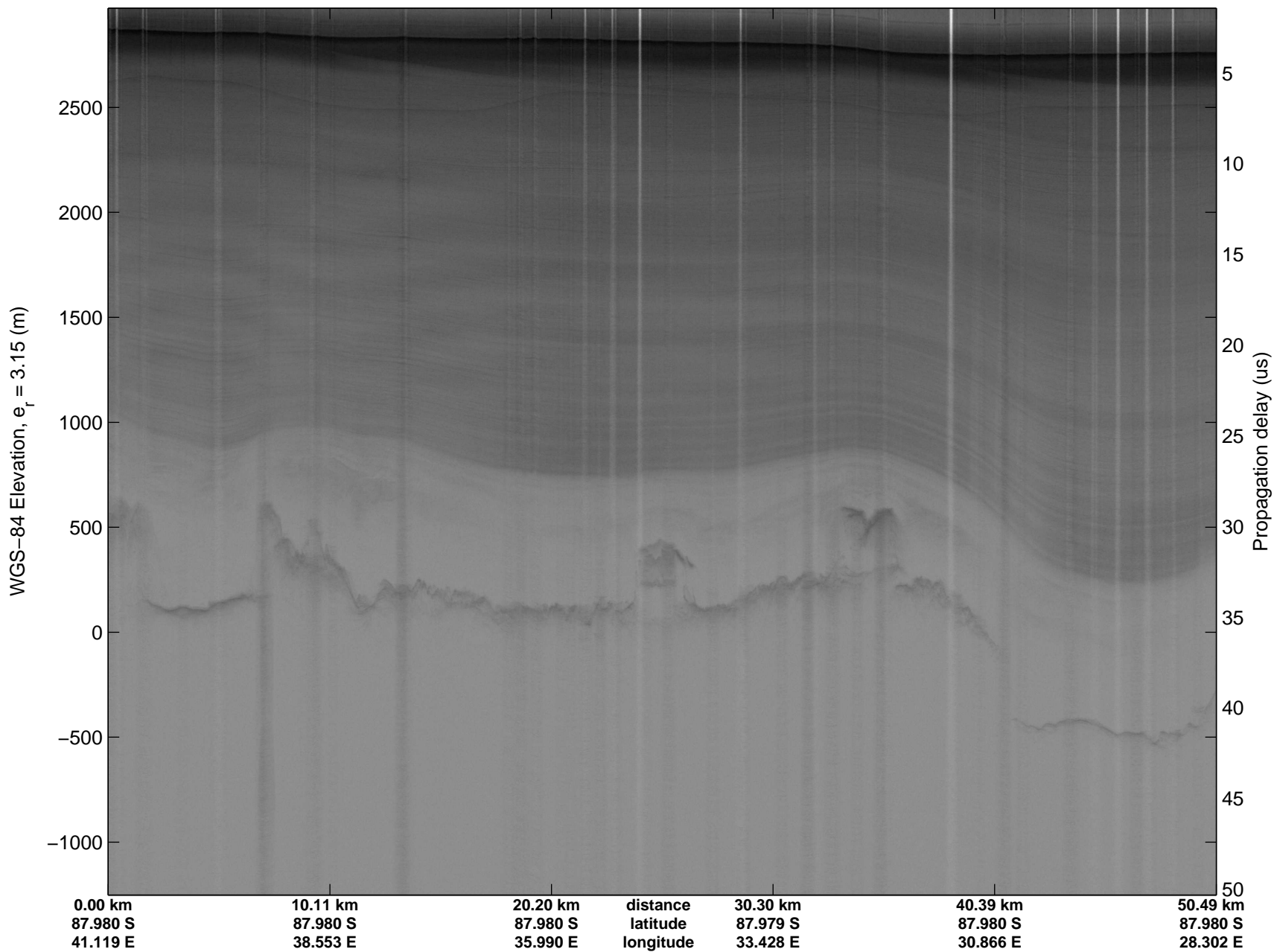




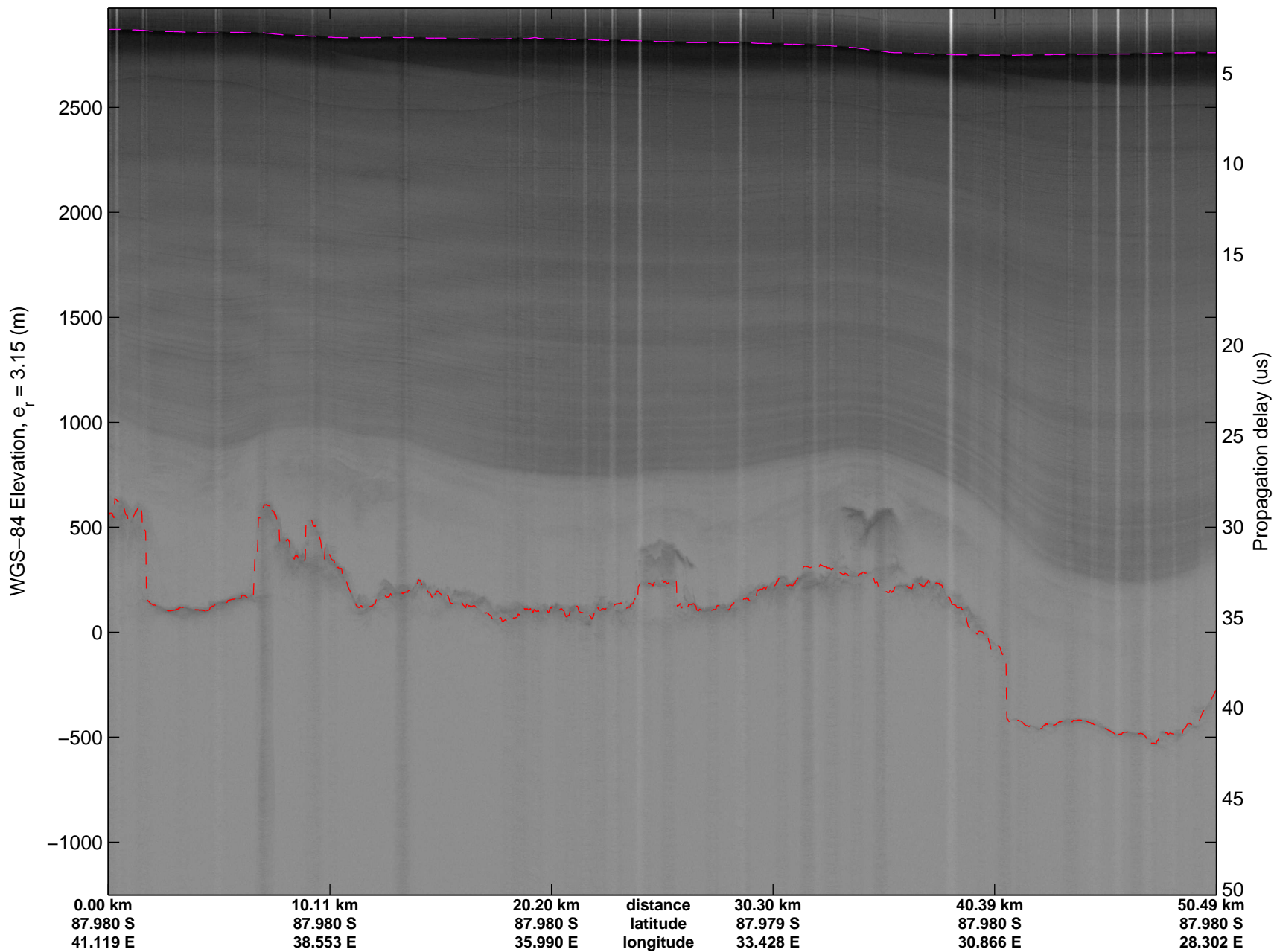
Land Ice Pole Hole 88 East
20141023_07_007
Polar Stereograph -71N/0E

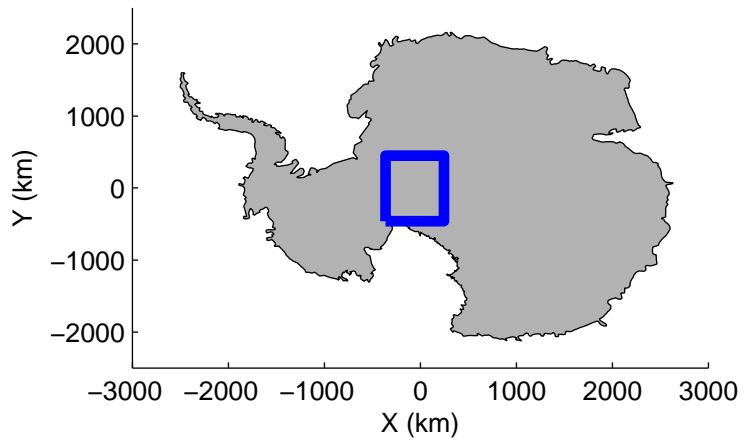


mcords3 2014_Antarctica_DC8: "Land Ice Pole Hole 88 East" 20141023_07_007: 18:14:39.5 to 18:20:34.5 GPS

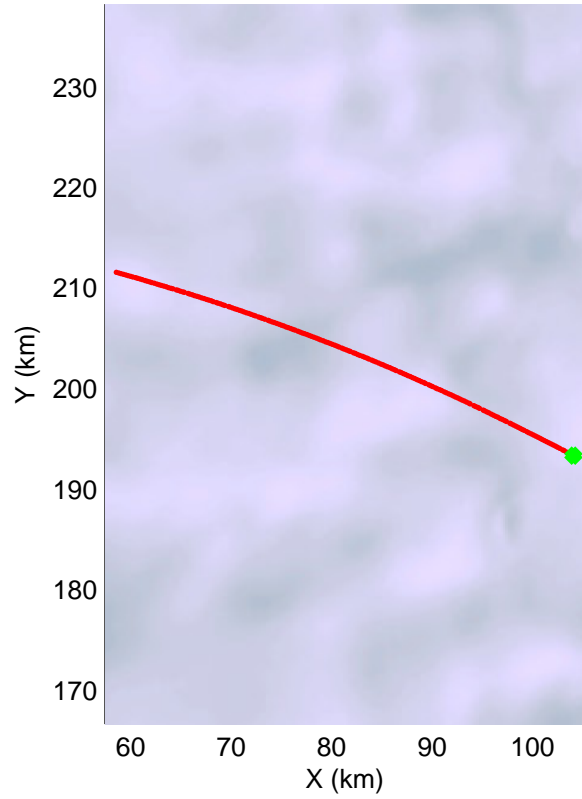
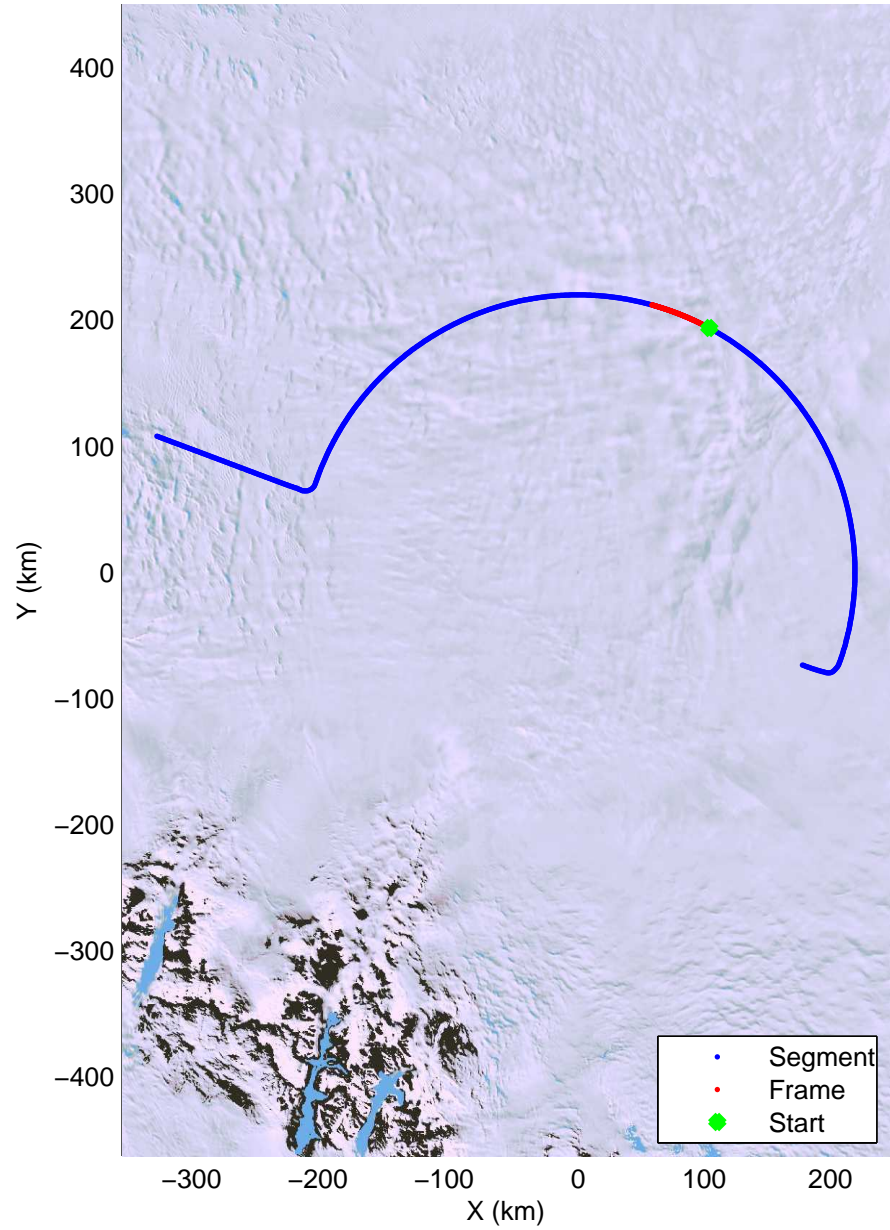


mcords3 2014_Antarctica_DC8: "Land Ice Pole Hole 88 East" 20141023_07_007: 18:14:39.5 to 18:20:34.5 GPS

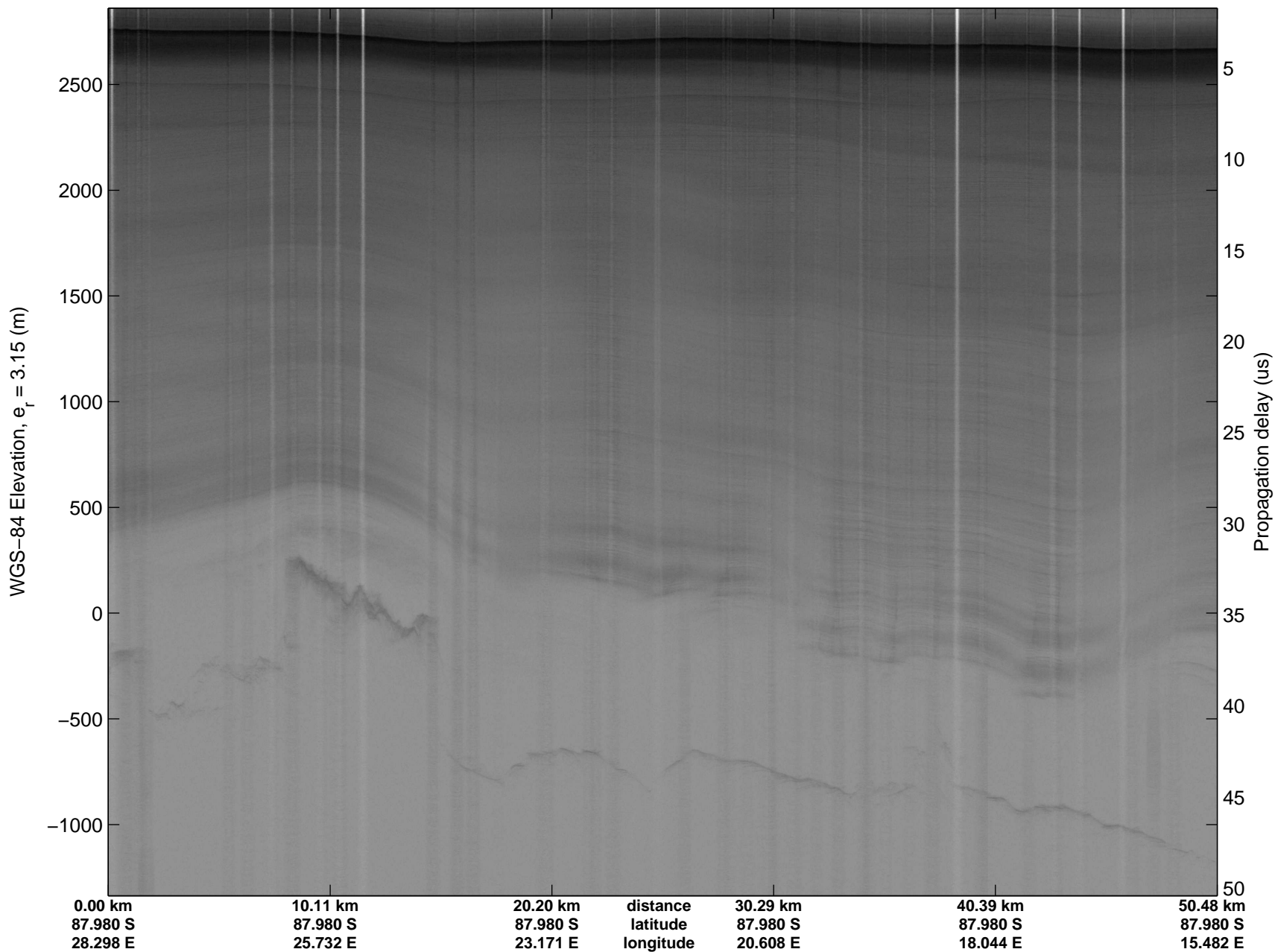




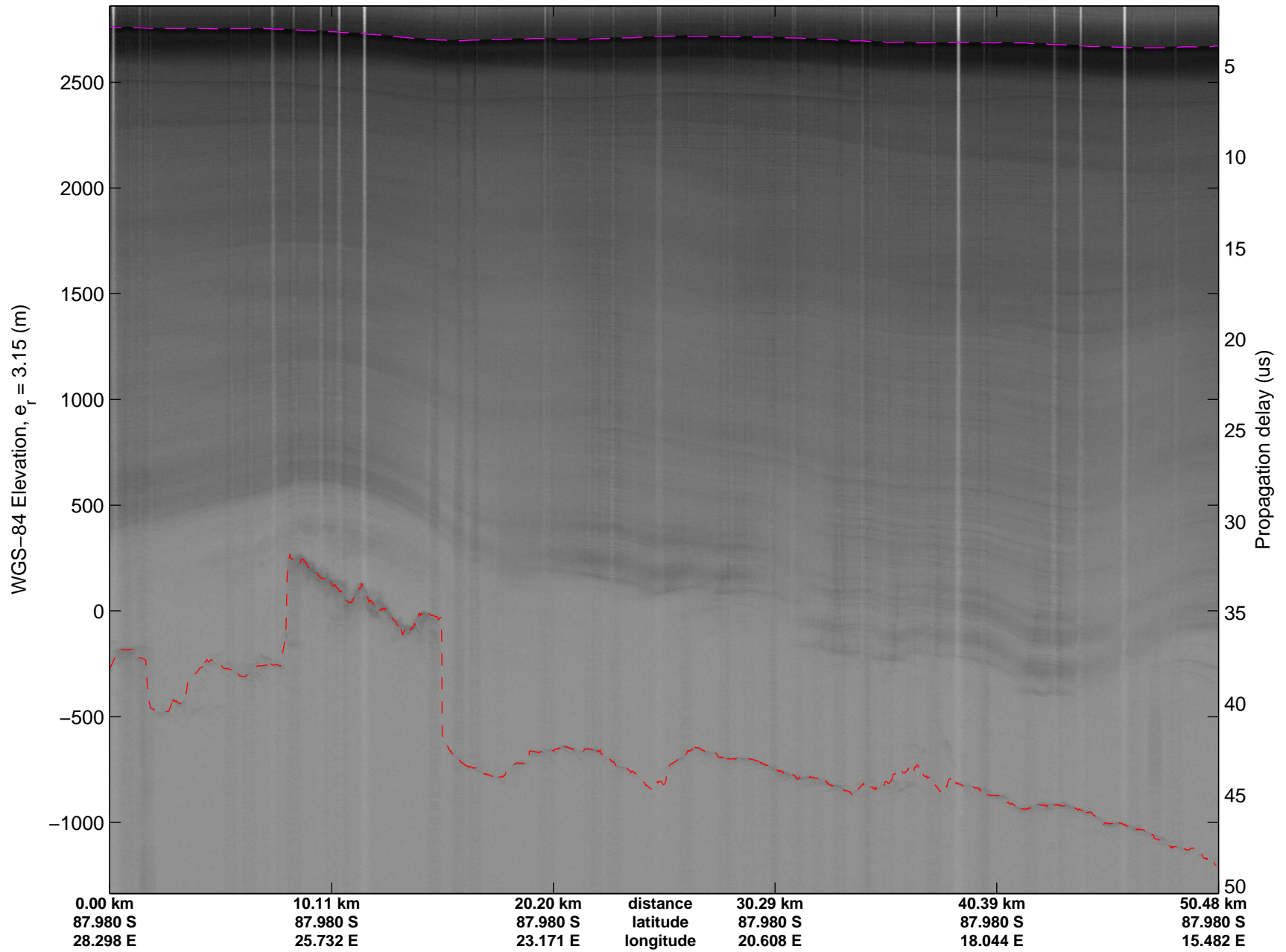
Land Ice Pole Hole 88 East
20141023_07_008
Polar Stereograph -71N/0E

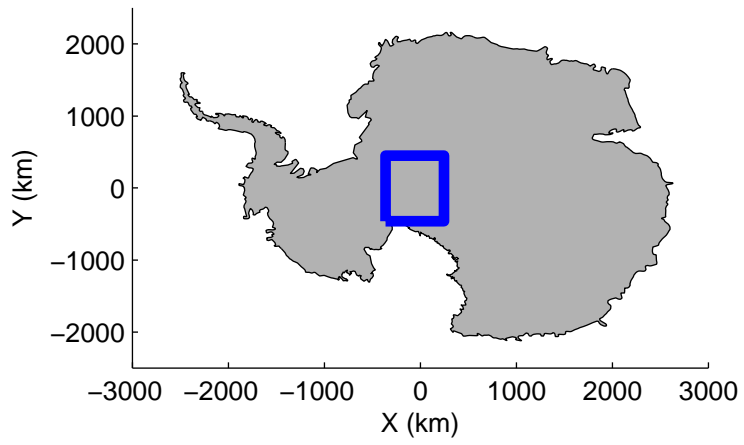


mcords3 2014_Antarctica_DC8: "Land Ice Pole Hole 88 East" 20141023_07_008: 18:20:34.7 to 18:26:41.5 GPS

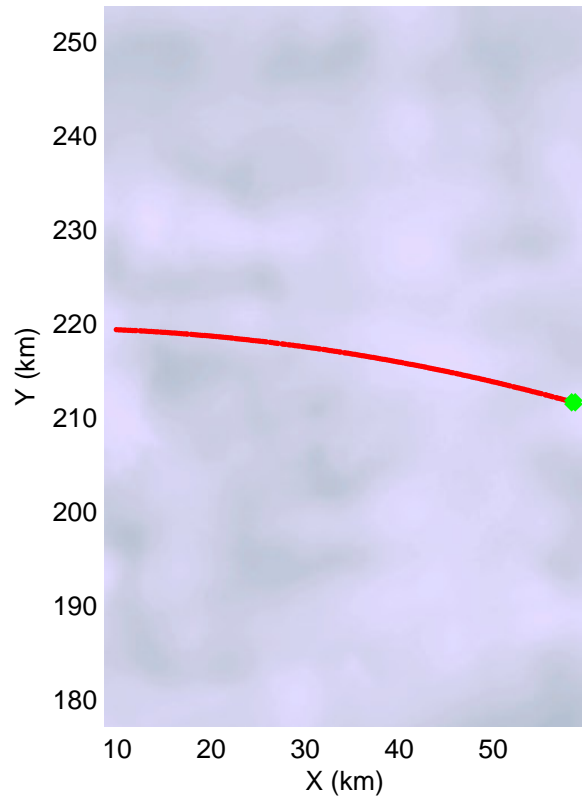
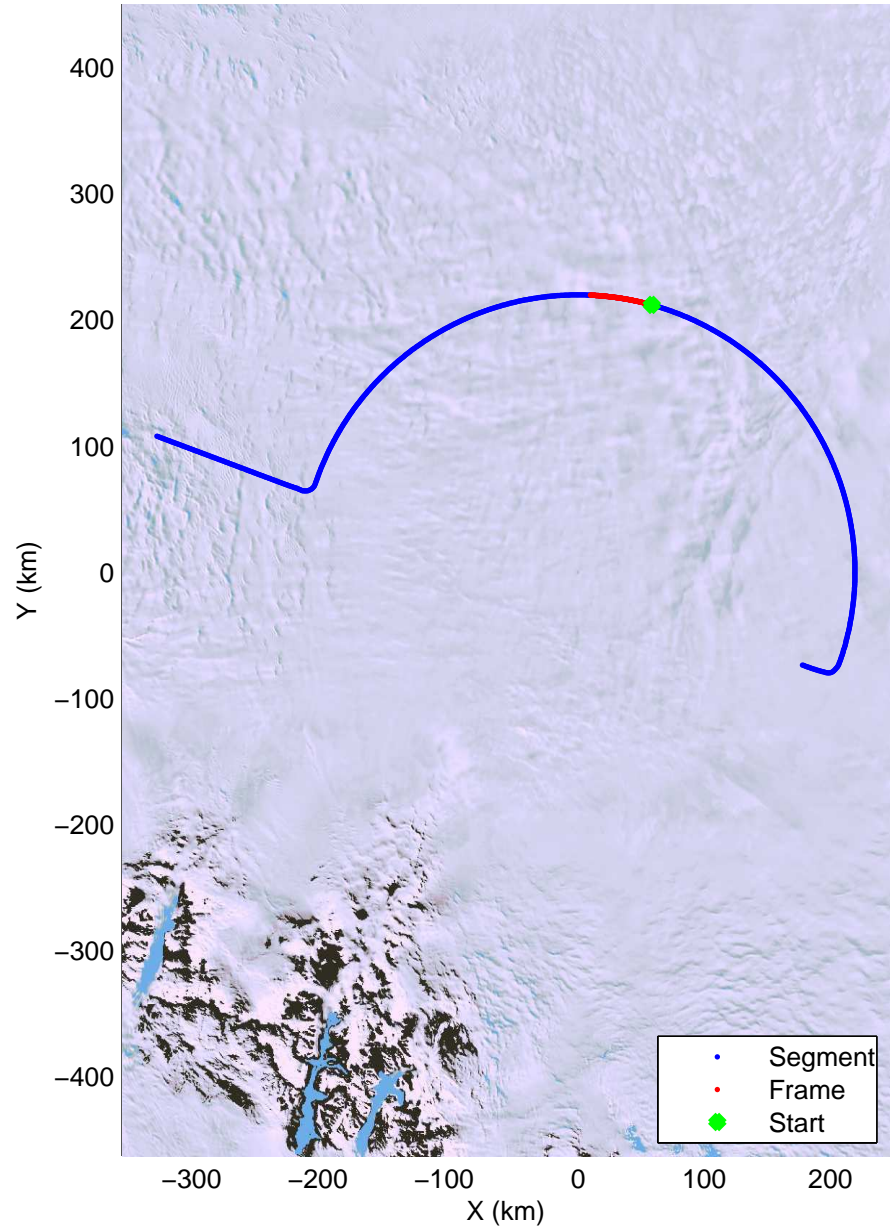


mcords3 2014_Antarctica_DC8: "Land Ice Pole Hole 88 East" 20141023_07_008: 18:20:34.7 to 18:26:41.5 GPS

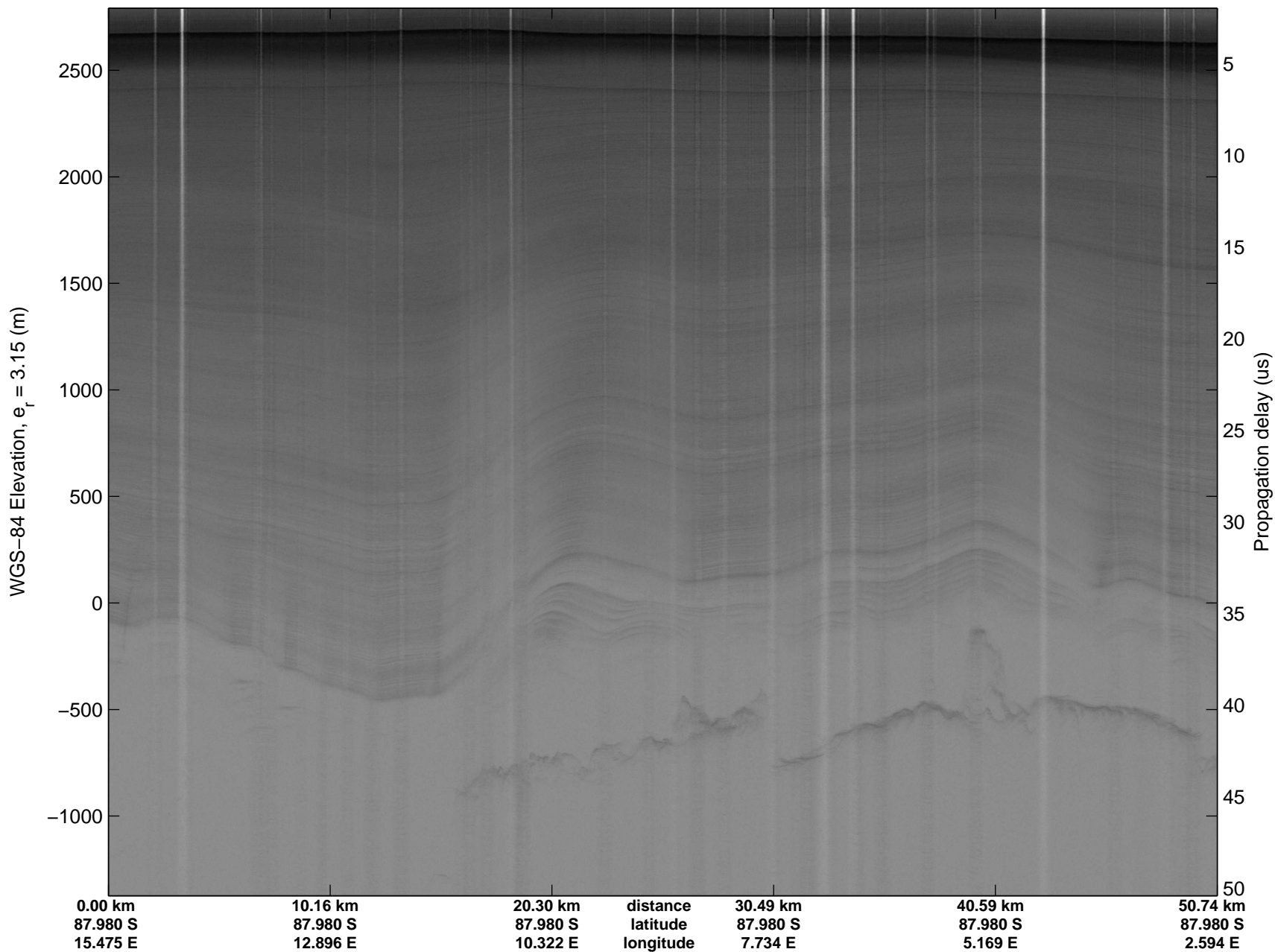




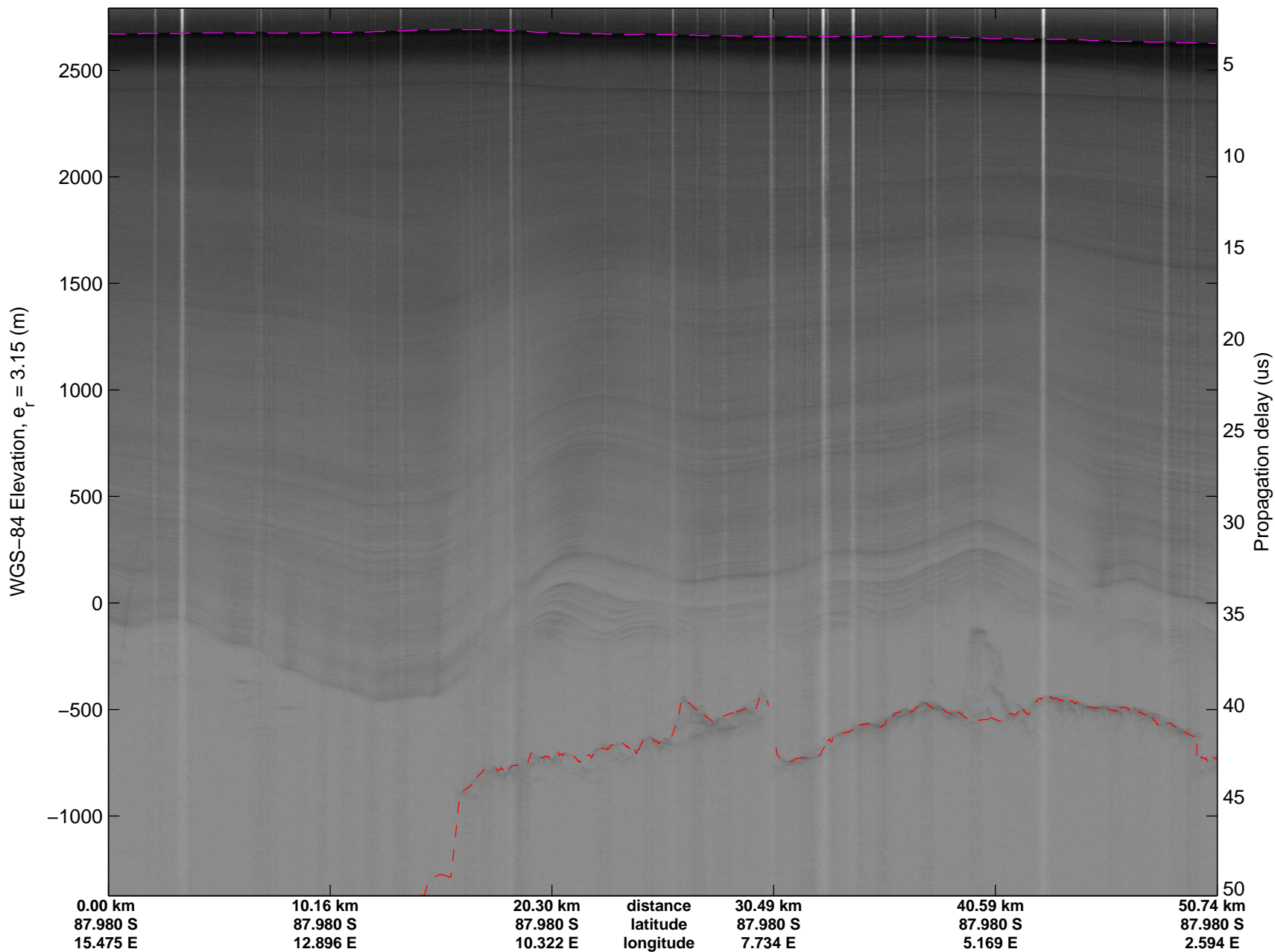
Land Ice Pole Hole 88 East
20141023_07_009
Polar Stereograph -71N/0E

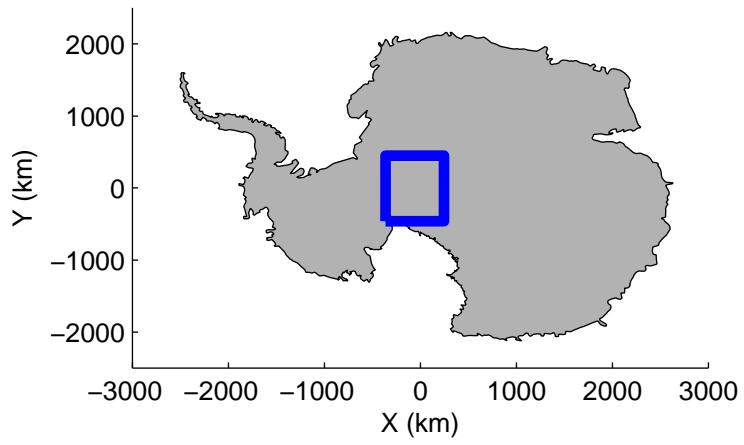


mcords3 2014_Antarctica_DC8: "Land Ice Pole Hole 88 East" 20141023_07_009: 18:26:41.7 to 18:32:34.2 GPS

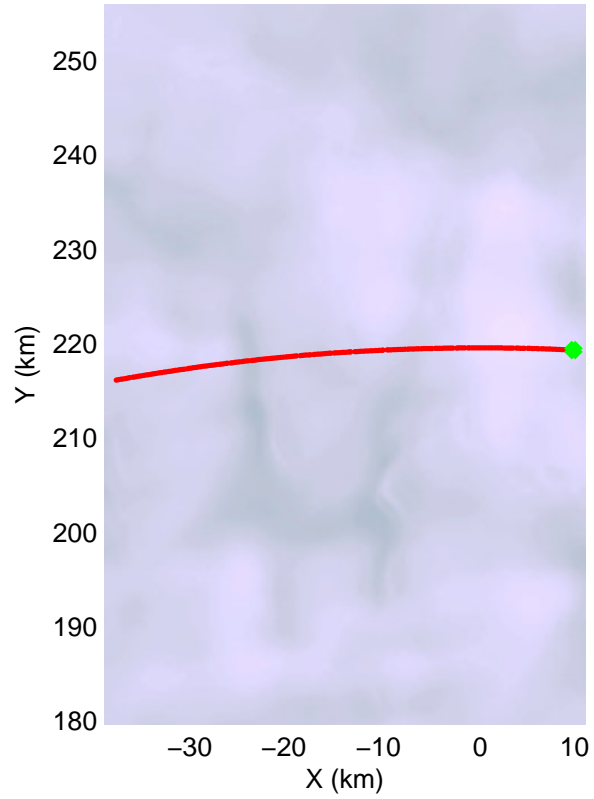
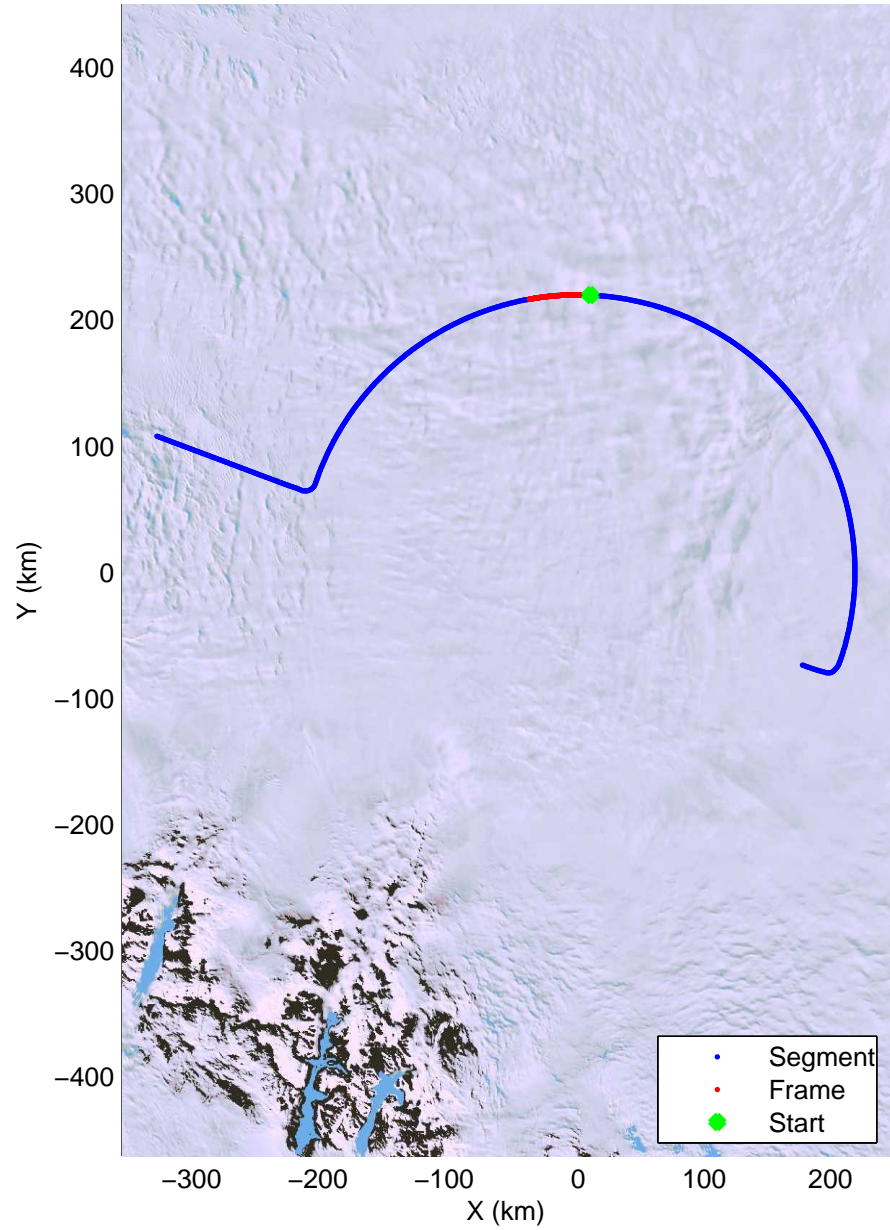


mcords3 2014_Antarctica_DC8: "Land Ice Pole Hole 88 East" 20141023_07_009: 18:26:41.7 to 18:32:34.2 GPS

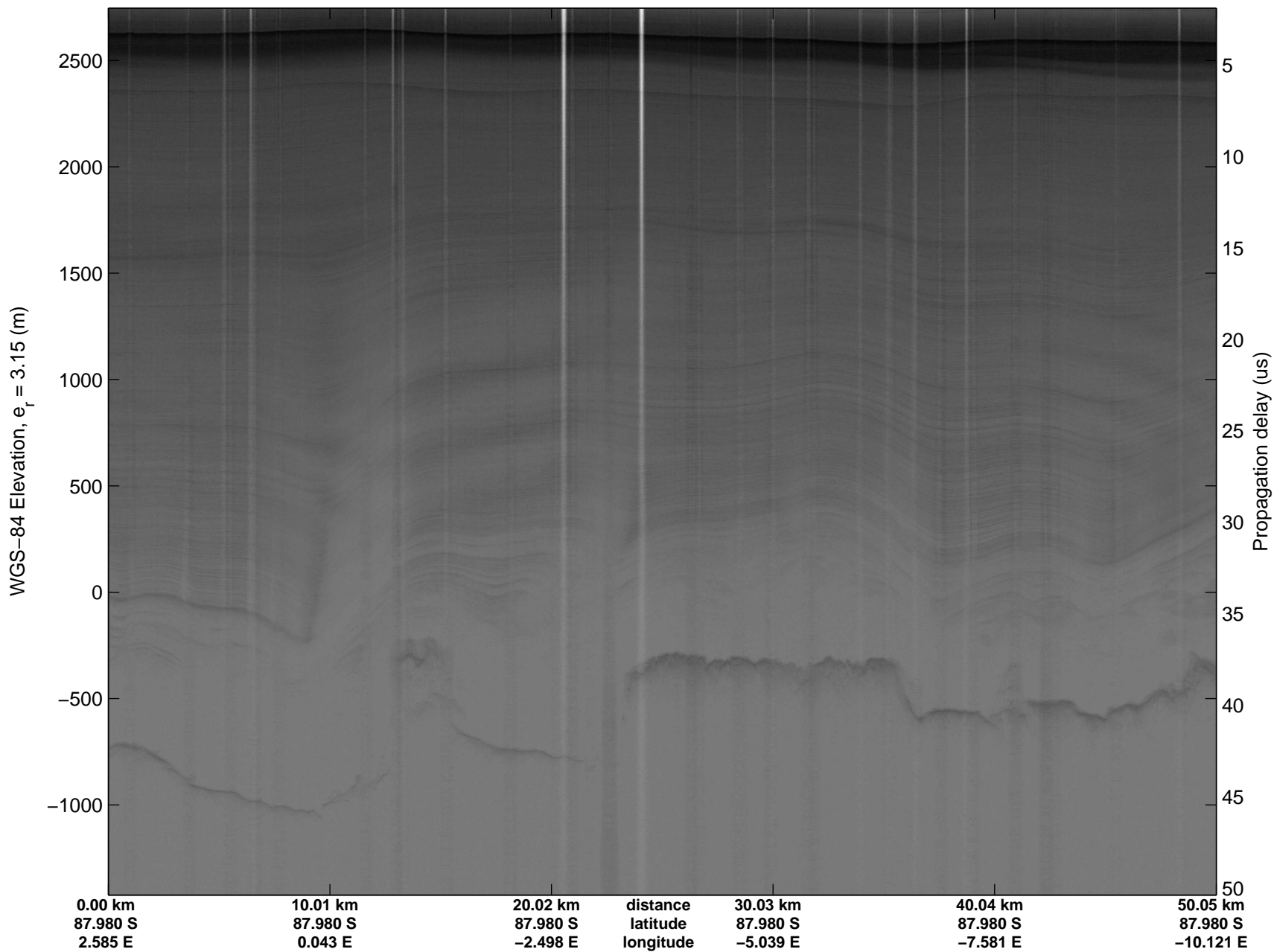




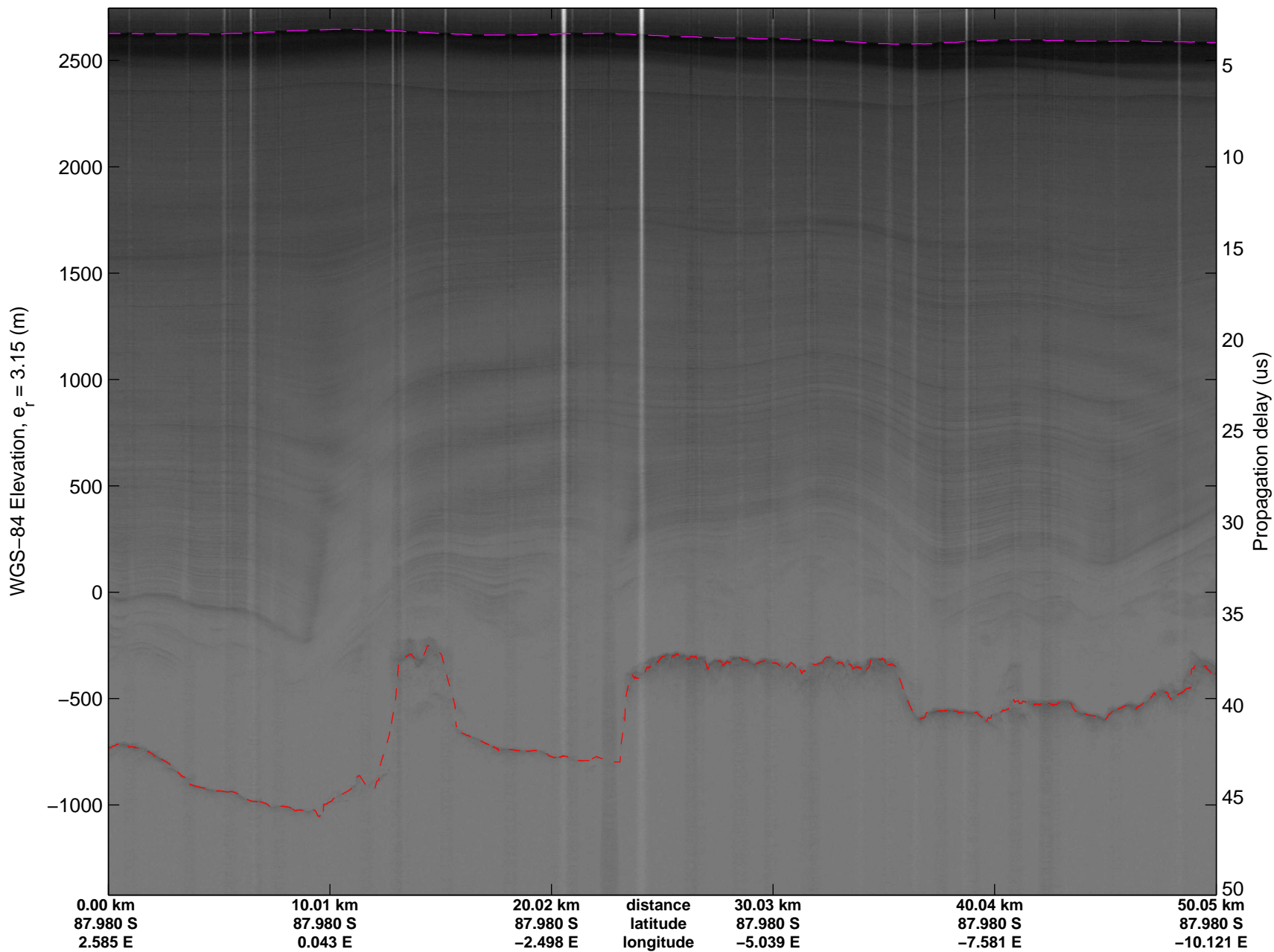
Land Ice Pole Hole 88 East
20141023_07_010
Polar Stereograph -71N/0E

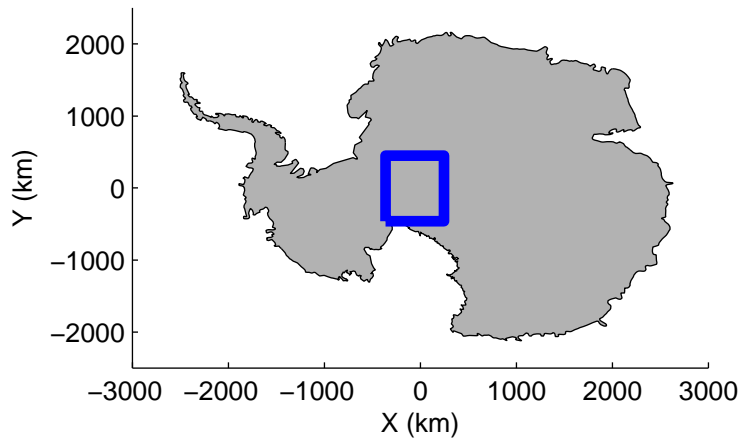


mcords3 2014_Antarctica_DC8: "Land Ice Pole Hole 88 East" 20141023_07_010: 18:32:34.5 to 18:38:22.7 GPS

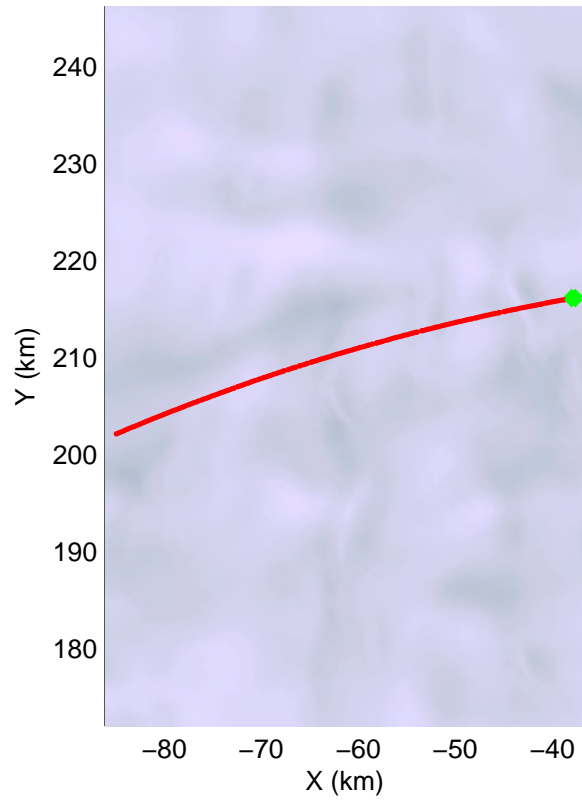
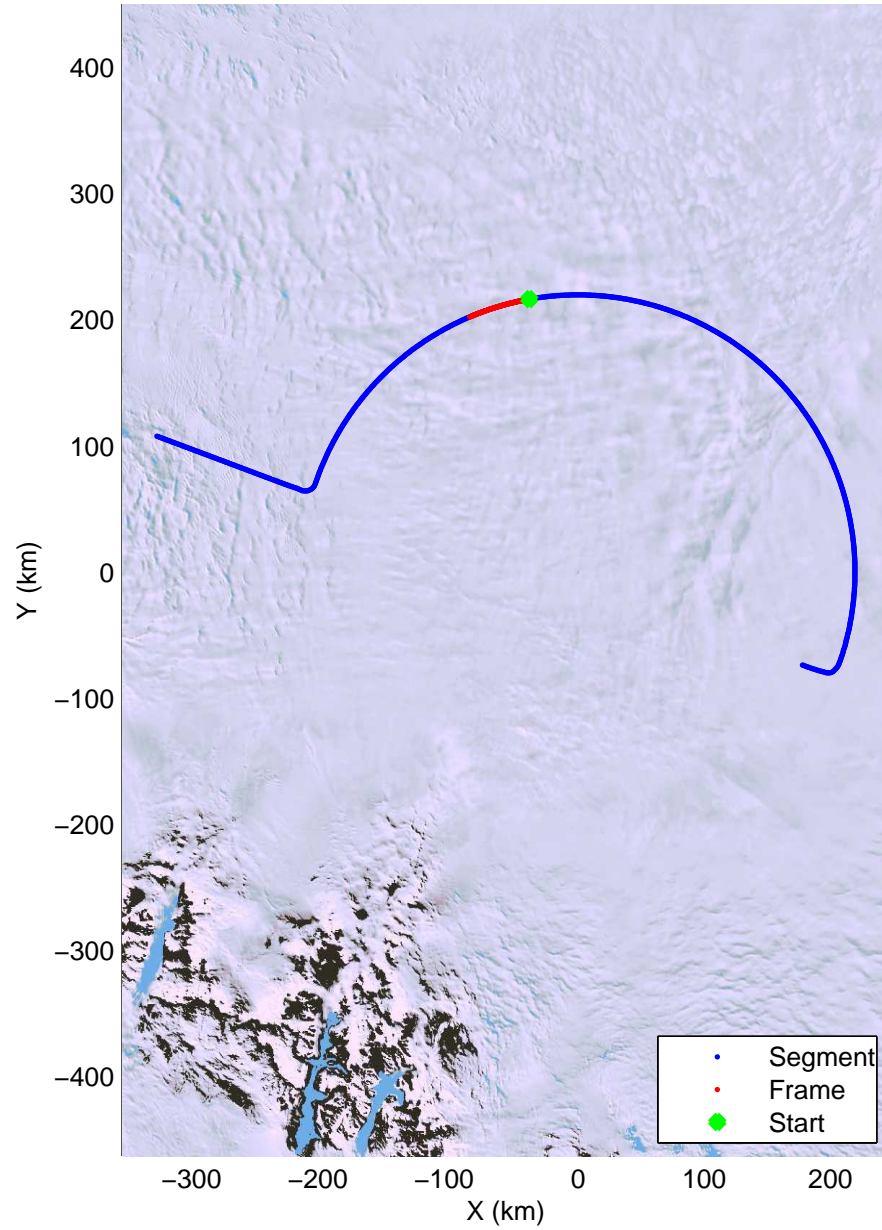


mcords3 2014_Antarctica_DC8: "Land Ice Pole Hole 88 East" 20141023_07_010: 18:32:34.5 to 18:38:22.7 GPS

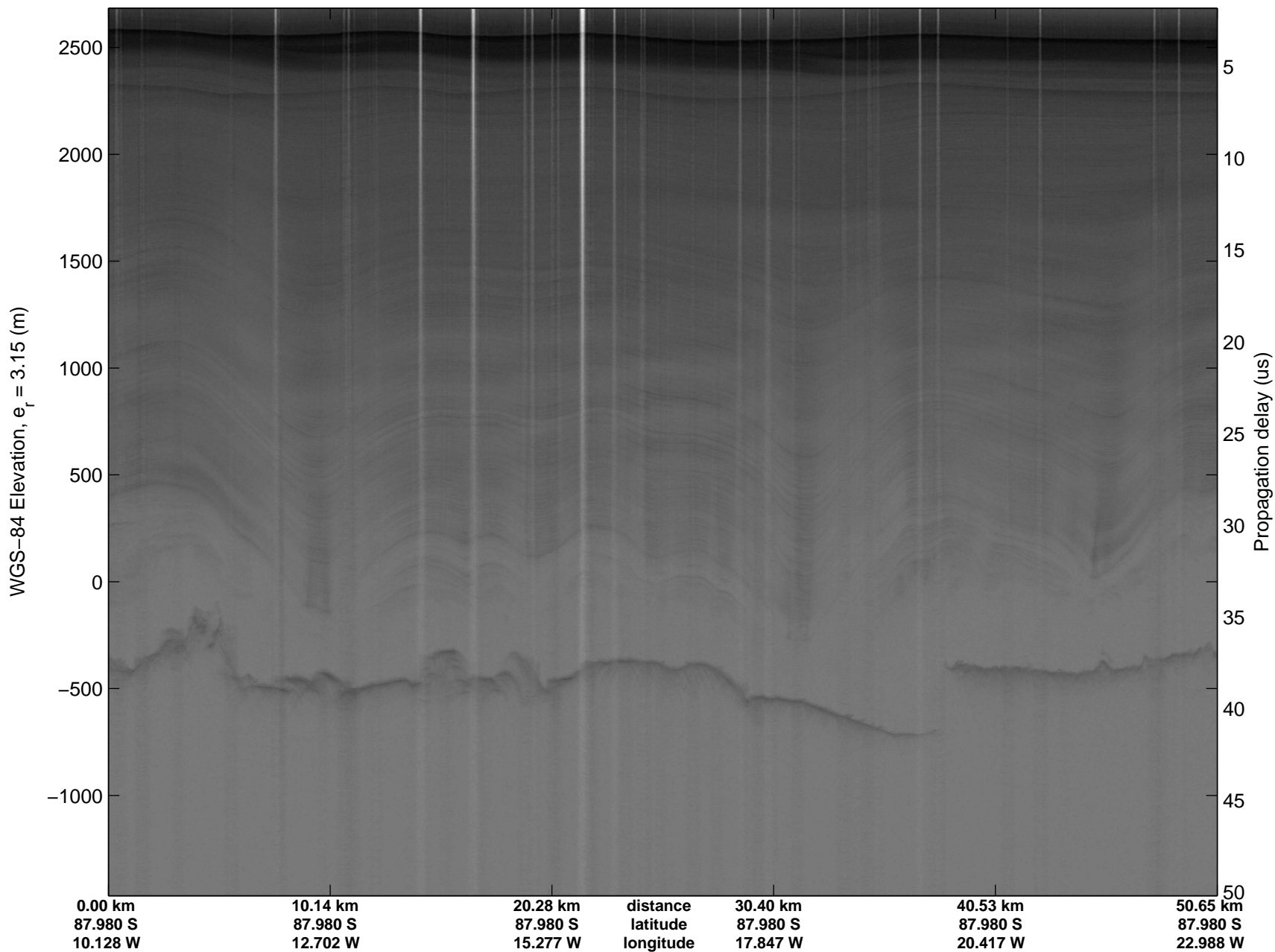




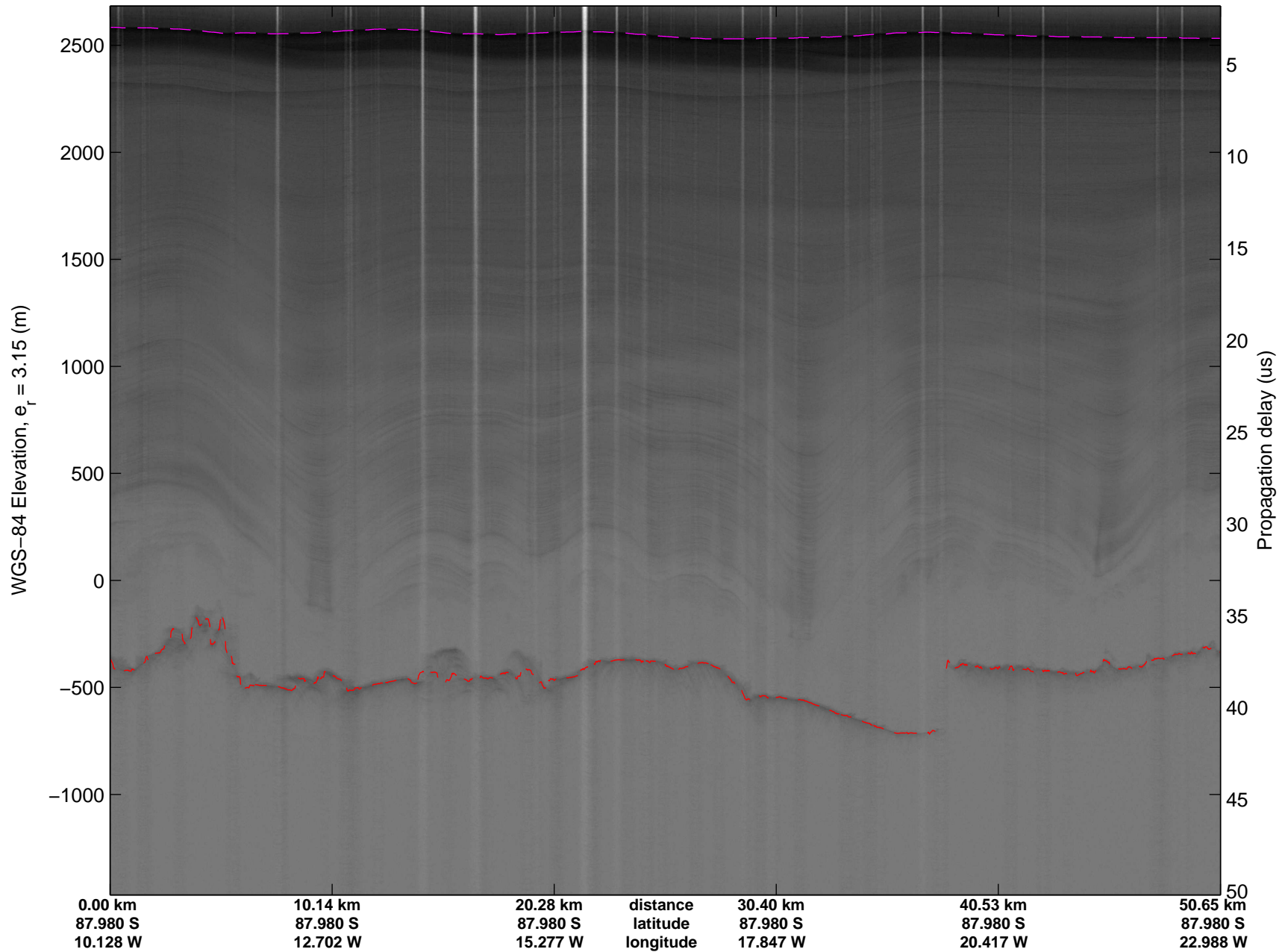
Land Ice Pole Hole 88 East
20141023_07_011
Polar Stereograph -71N/0E

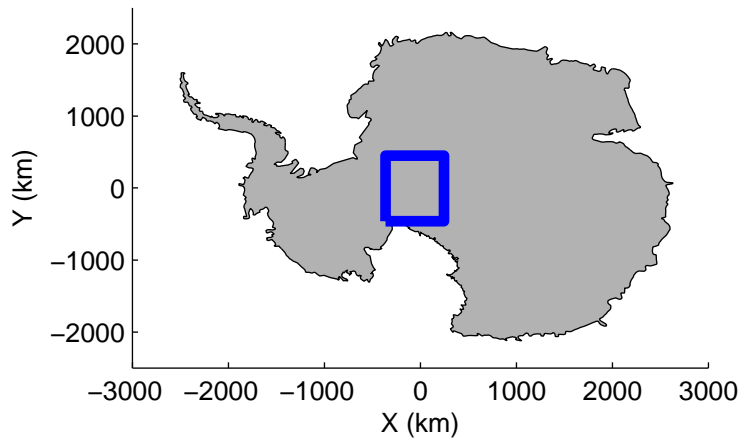


mcords3 2014_Antarctica_DC8: "Land Ice Pole Hole 88 East" 20141023_07_011: 18:38:22.9 to 18:44:11.8 GPS

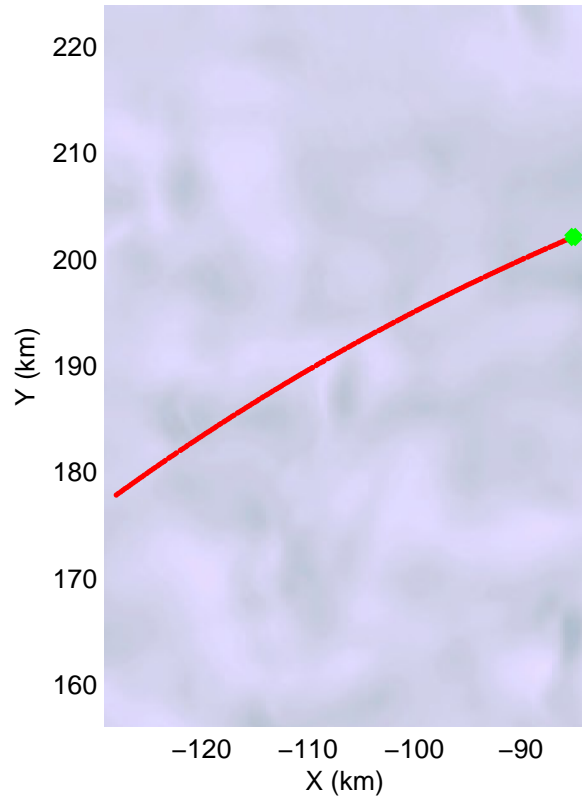
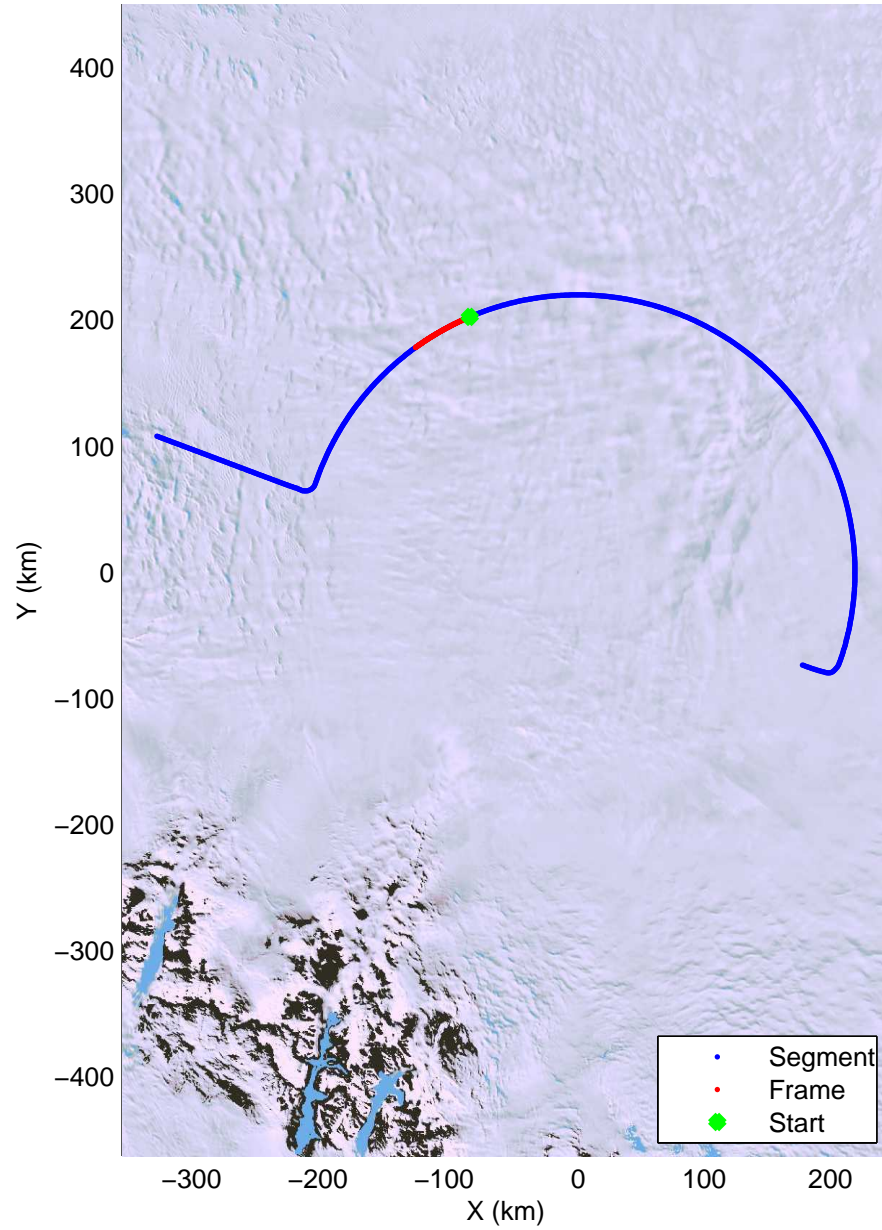


mcords3 2014_Antarctica_DC8: "Land Ice Pole Hole 88 East" 20141023_07_011: 18:38:22.9 to 18:44:11.8 GPS

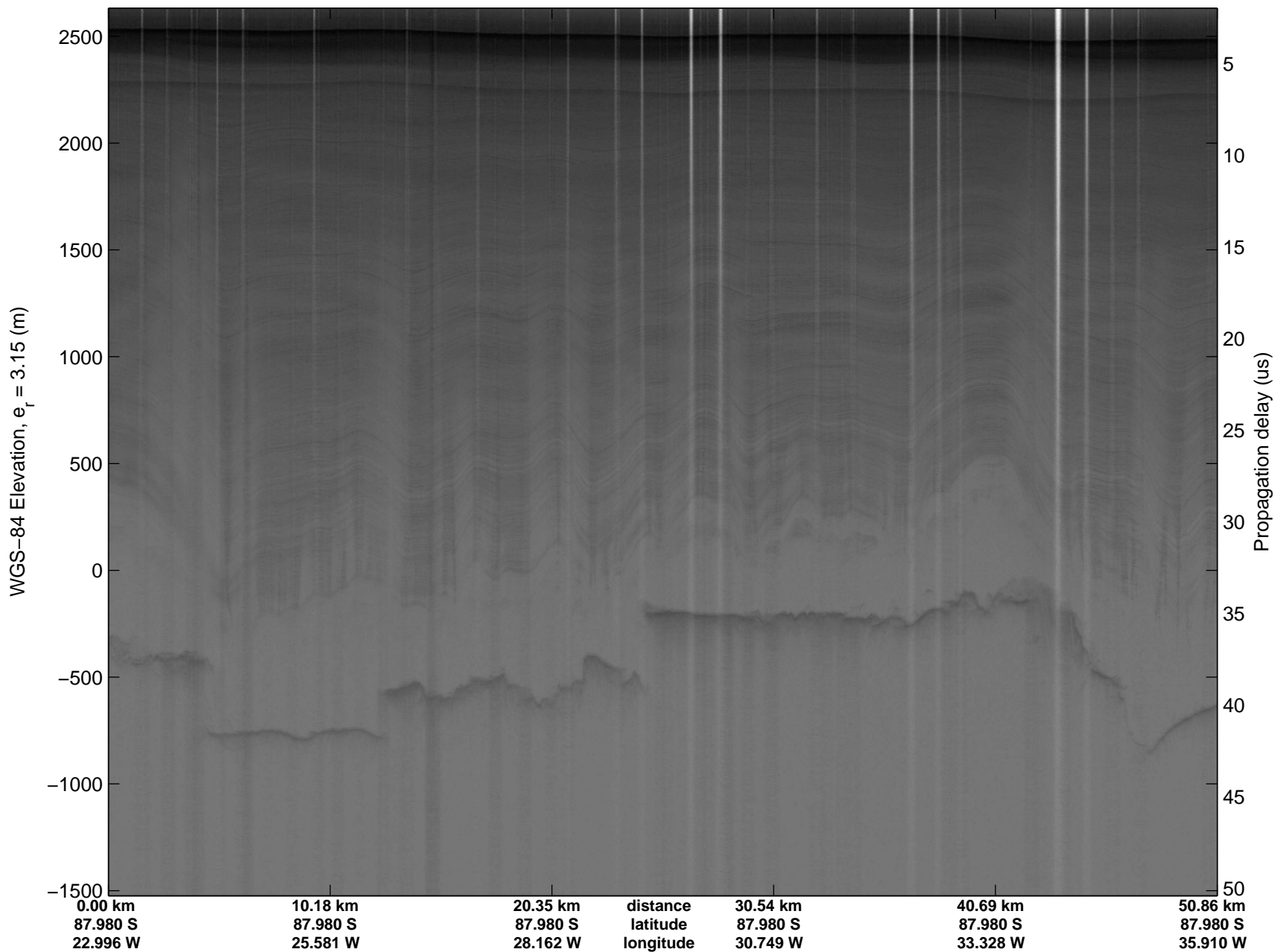




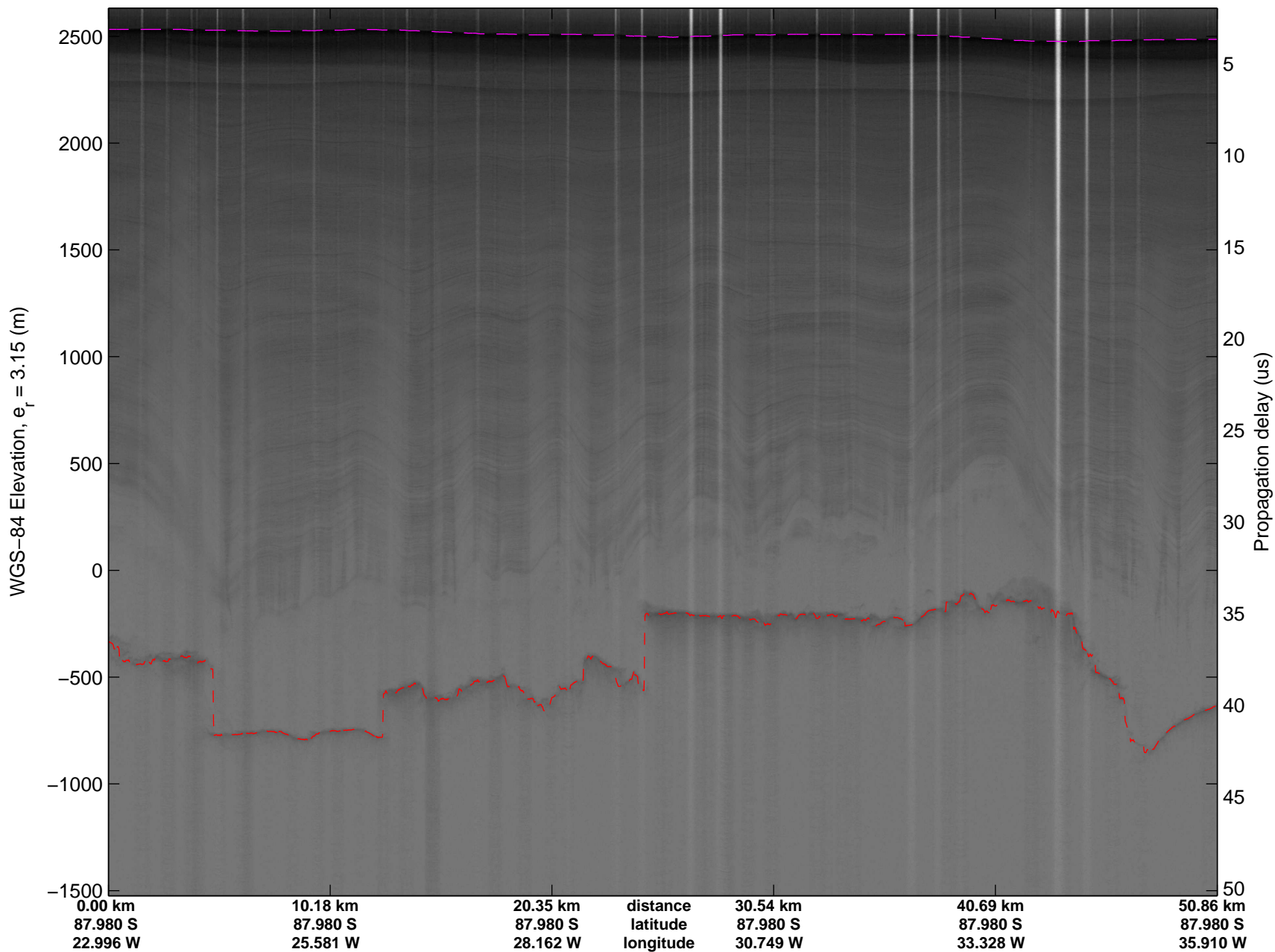
Land Ice Pole Hole 88 East
20141023_07_012
Polar Stereograph -71N/0E

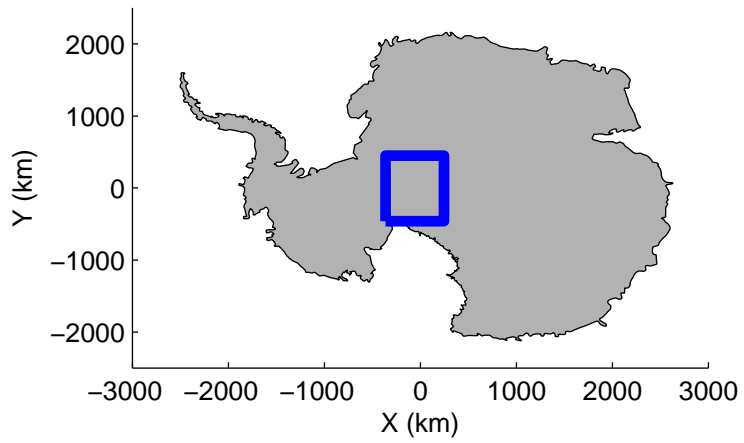


mcords3 2014_Antarctica_DC8: "Land Ice Pole Hole 88 East" 20141023_07_012: 18:44:12.0 to 18:50:12.7 GPS

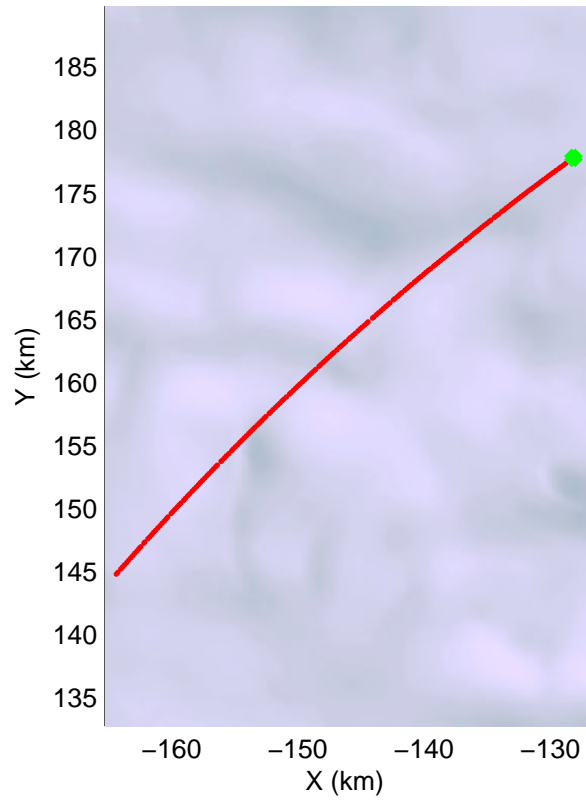
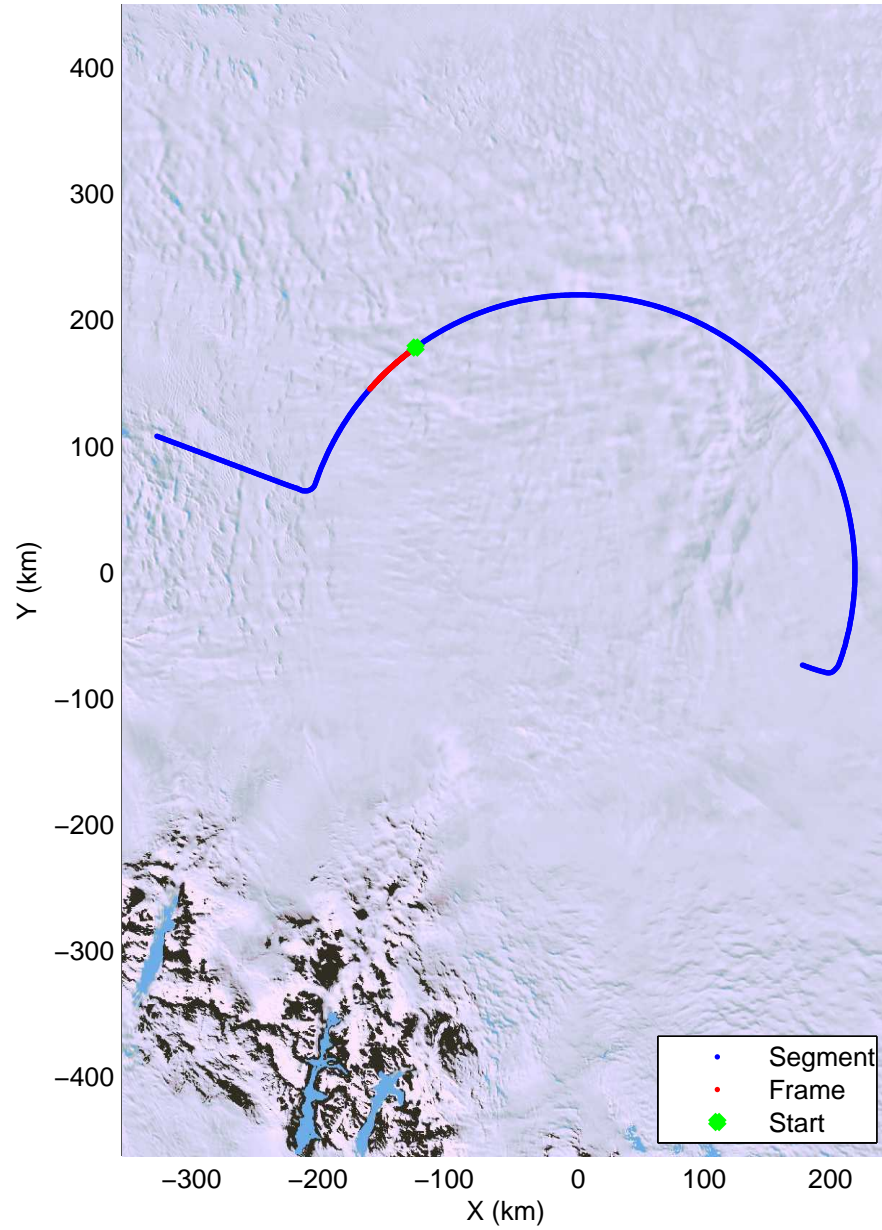


mcords3 2014_Antarctica_DC8: "Land Ice Pole Hole 88 East" 20141023_07_012: 18:44:12.0 to 18:50:12.7 GPS






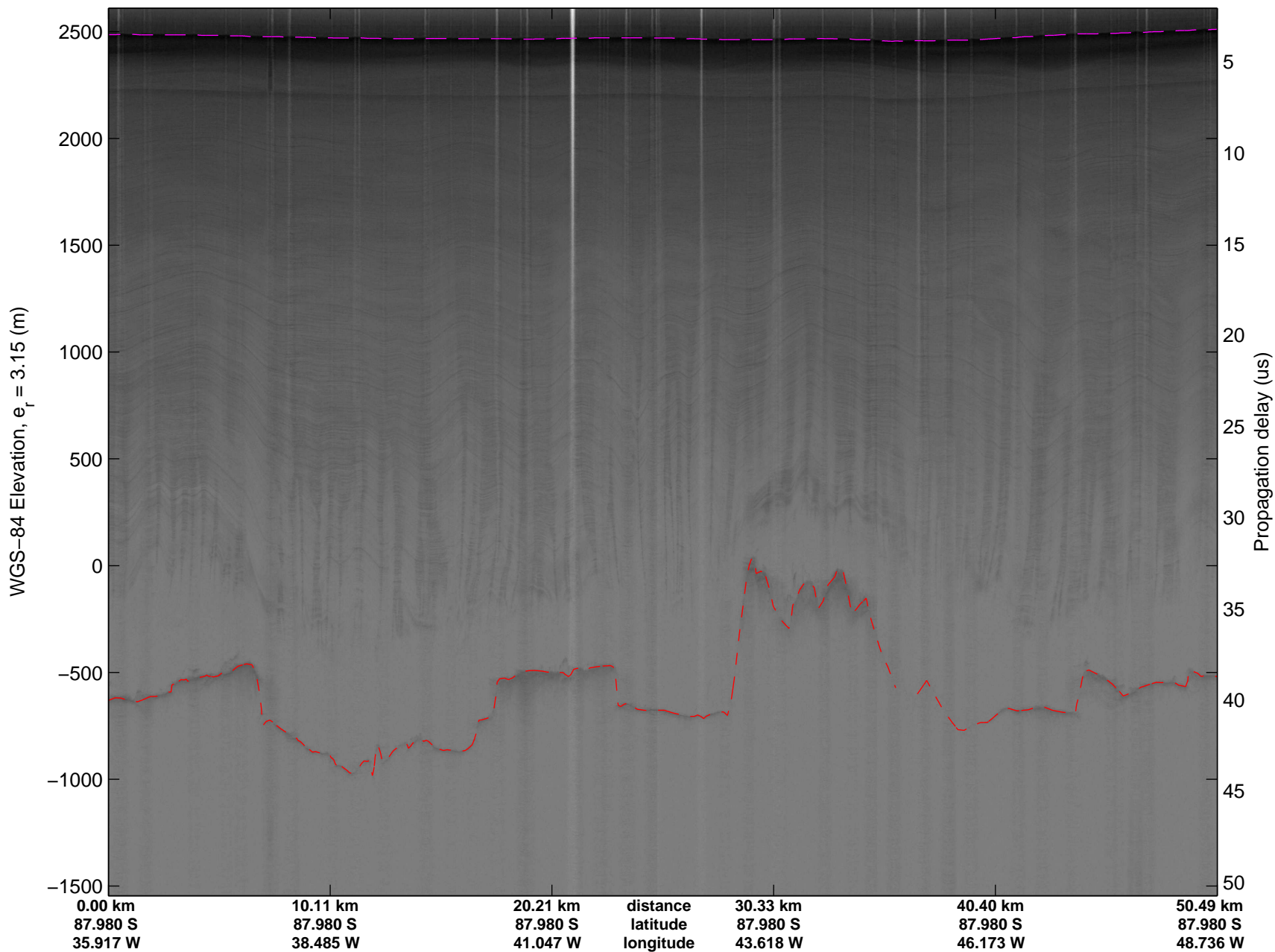
Land Ice Pole Hole 88 East
20141023_07_013
Polar Stereograph -71N/0E

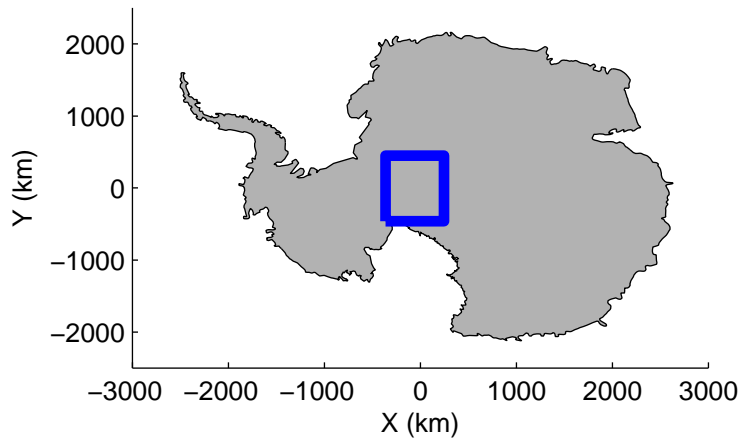


mcords3 2014_Antarctica_DC8: "Land Ice Pole Hole 88 East" 20141023_07_013: 18:50:12.9 to 18:56:04.2 GPS

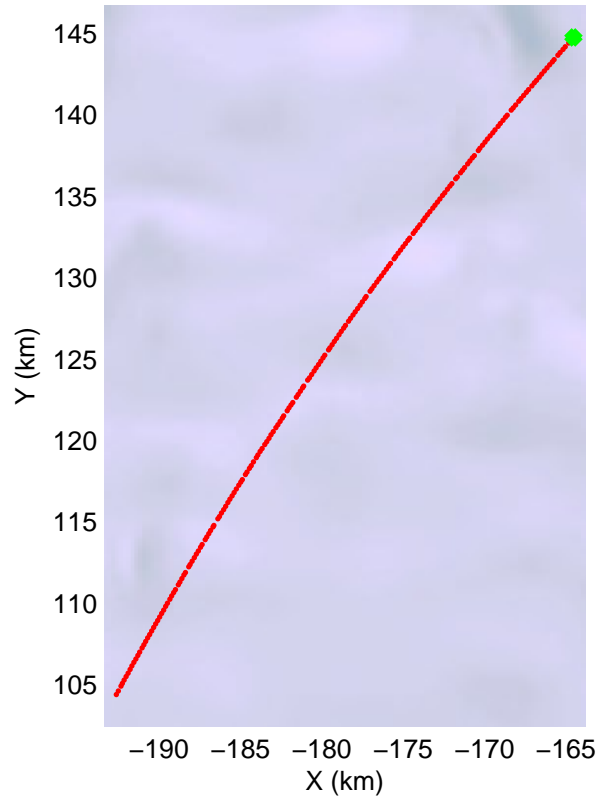
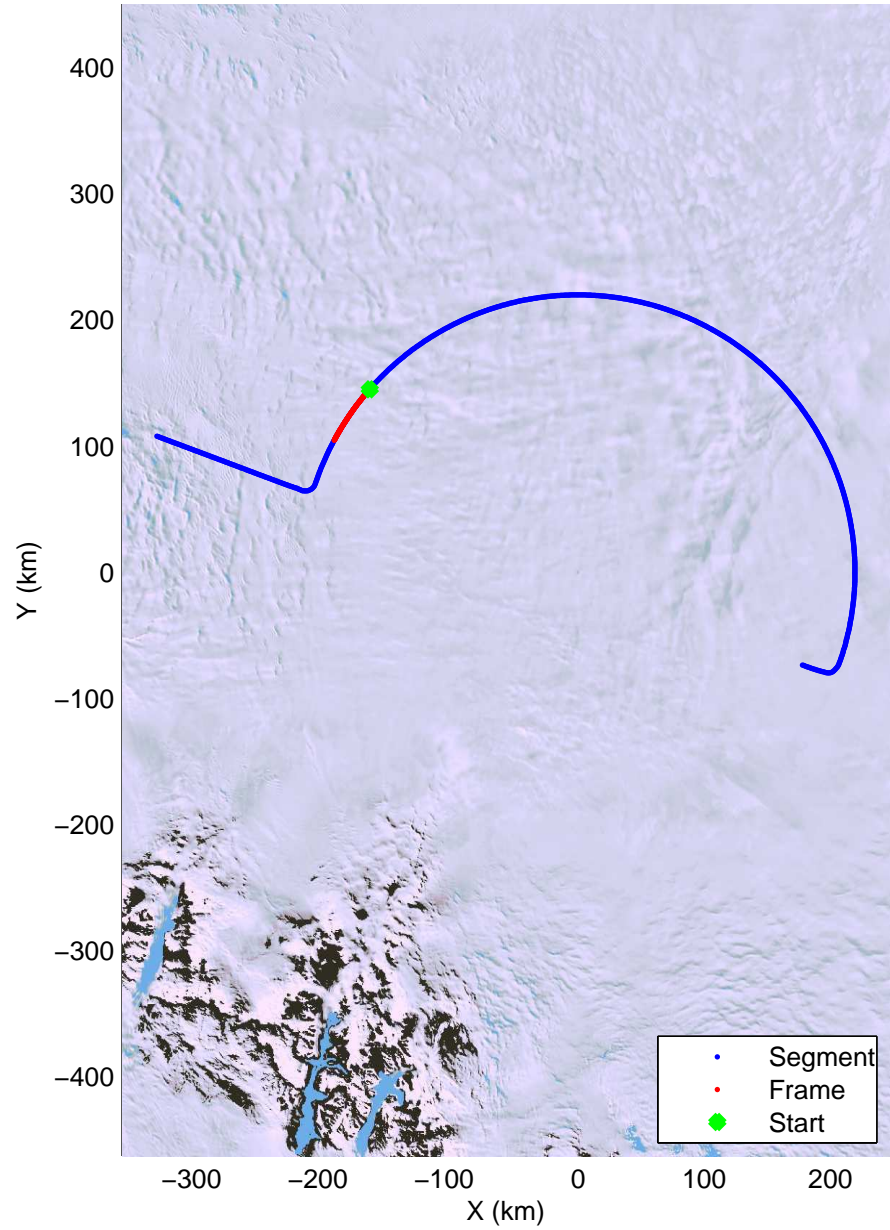


mcords3 2014_Antarctica_DC8: "Land Ice Pole Hole 88 East" 20141023_07_013: 18:50:12.9 to 18:56:04.2 GPS

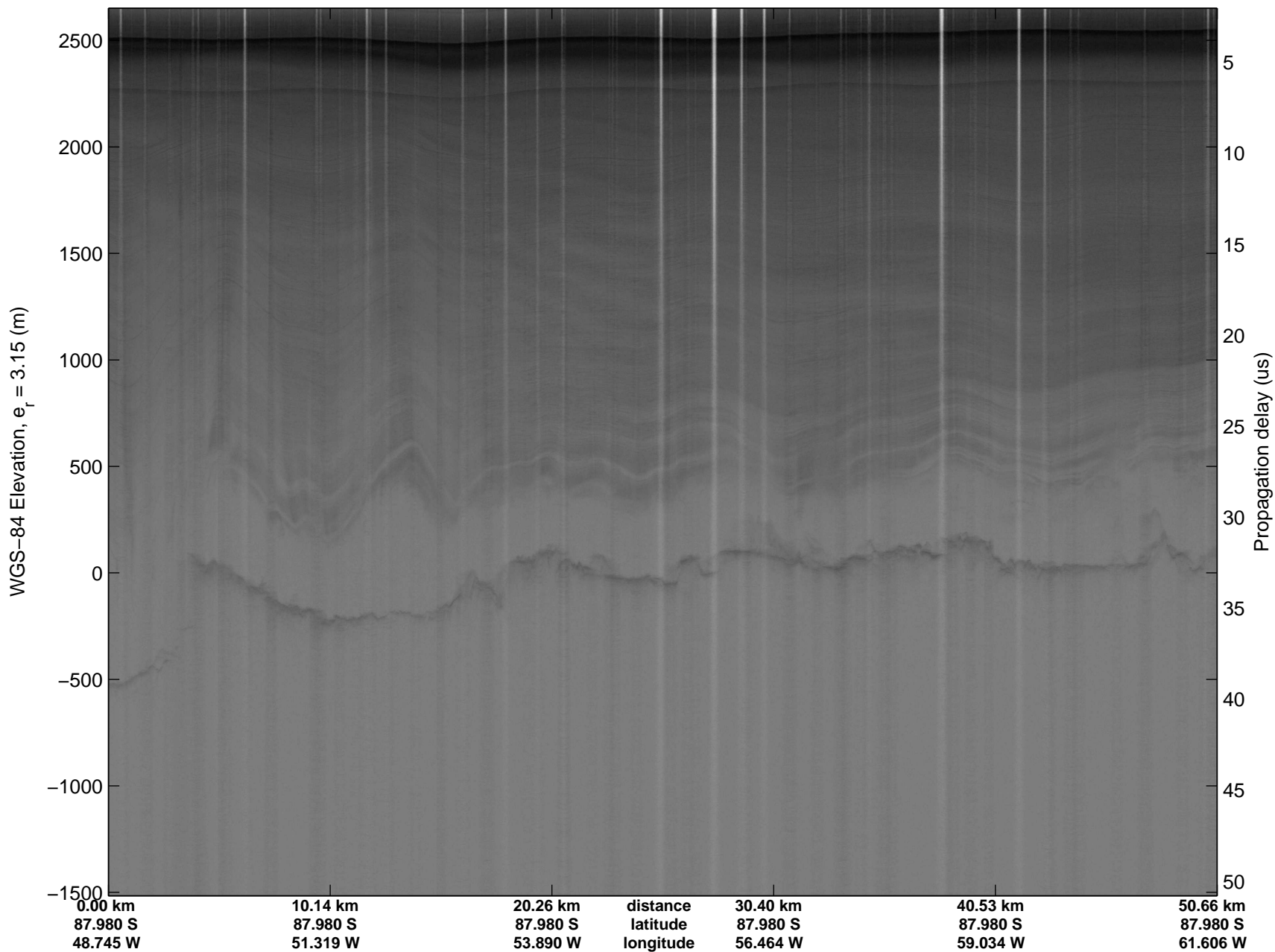




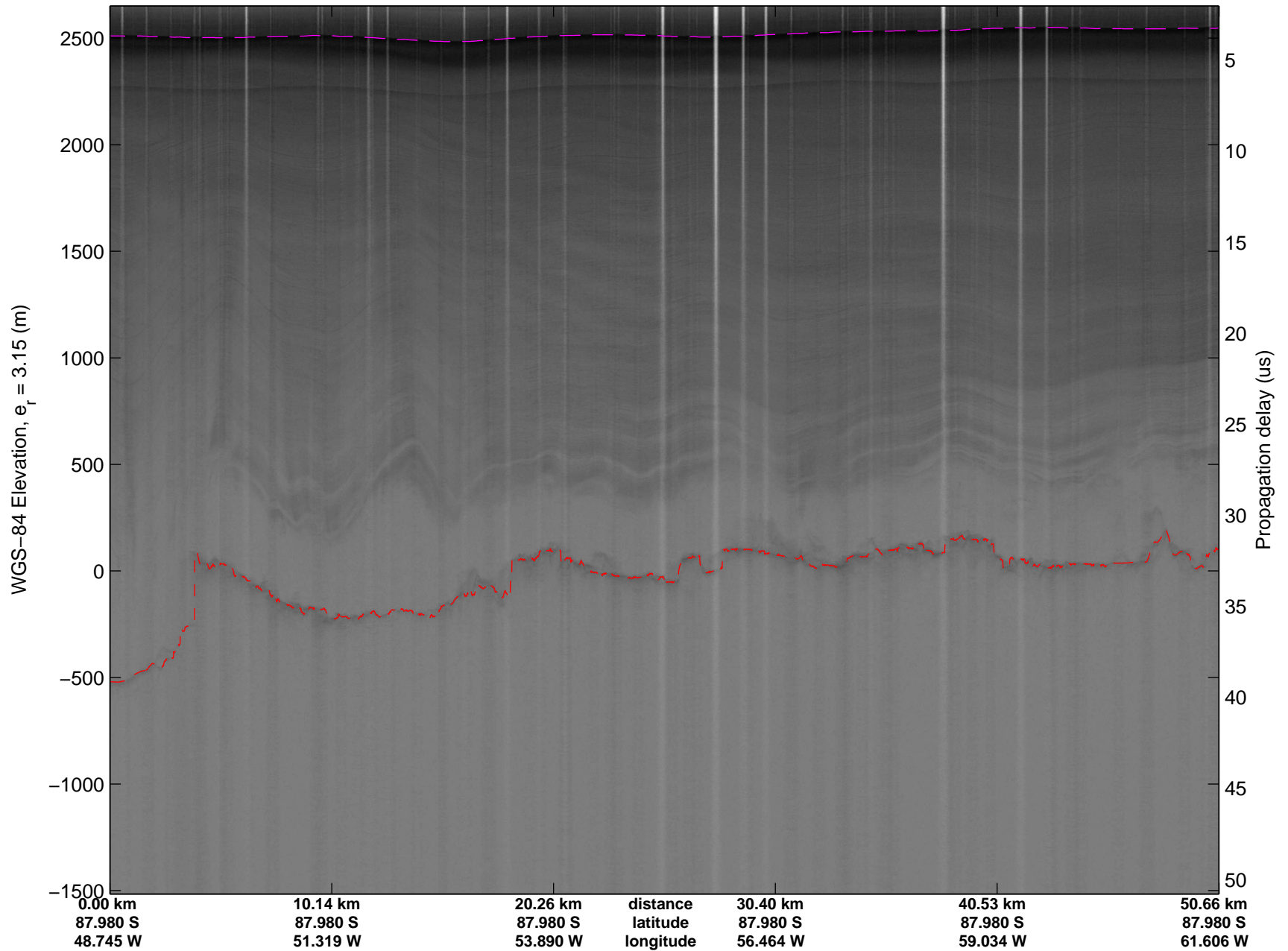
Land Ice Pole Hole 88 East
 20141023_07_014
 Polar Stereograph -71N/0E

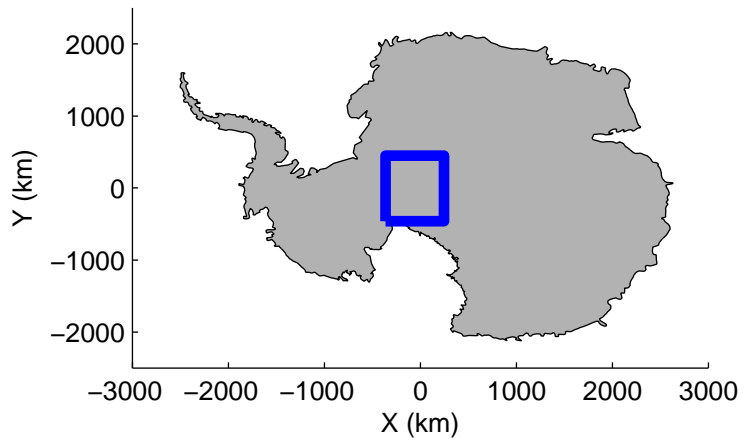


mcords3 2014_Antarctica_DC8: "Land Ice Pole Hole 88 East" 20141023_07_014: 18:56:04.4 to 19:02:06.0 GPS

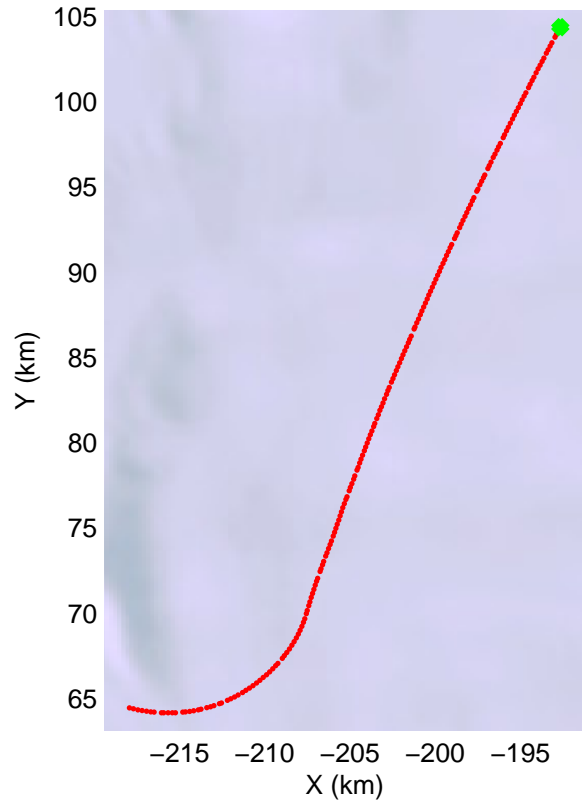
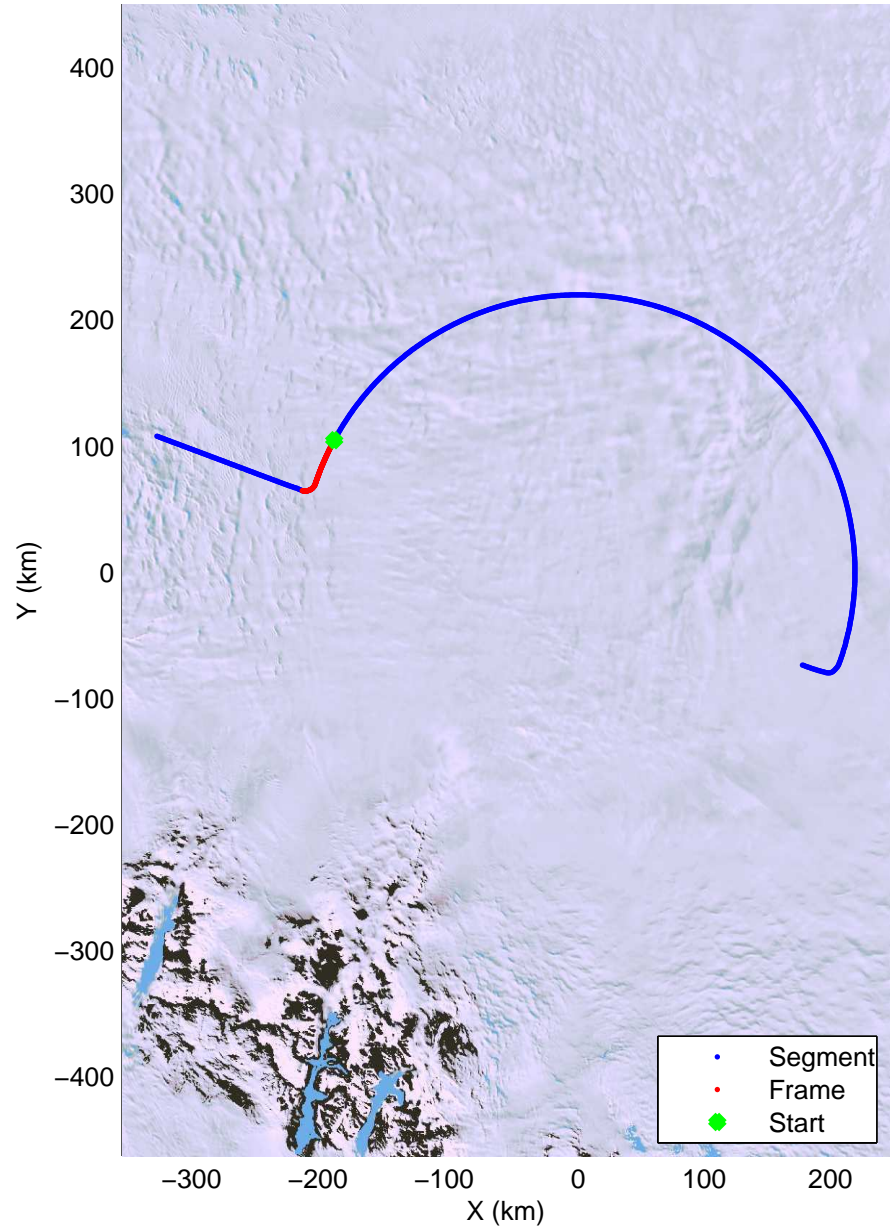


mcords3 2014_Antarctica_DC8: "Land Ice Pole Hole 88 East" 20141023_07_014: 18:56:04.4 to 19:02:06.0 GPS

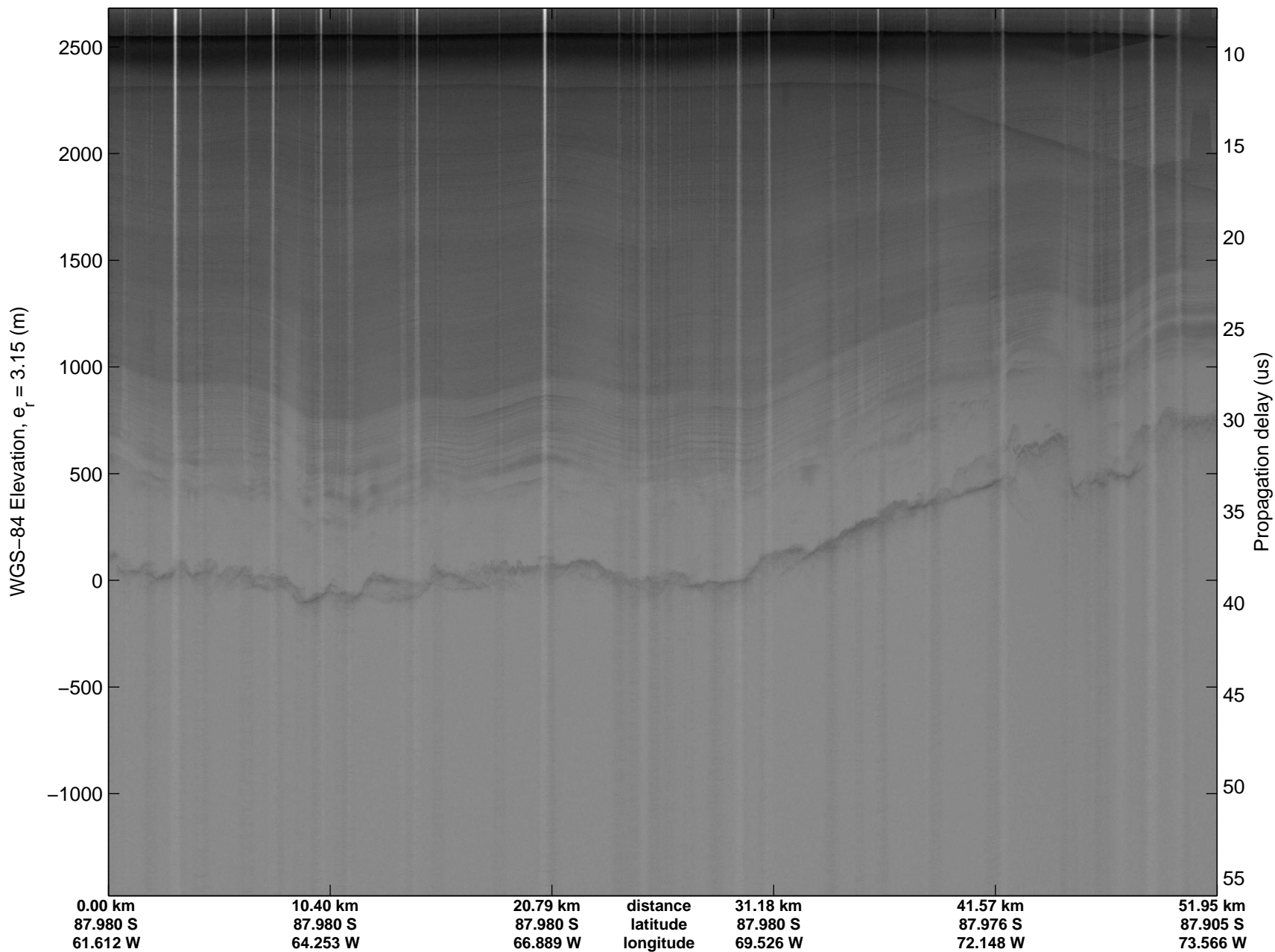




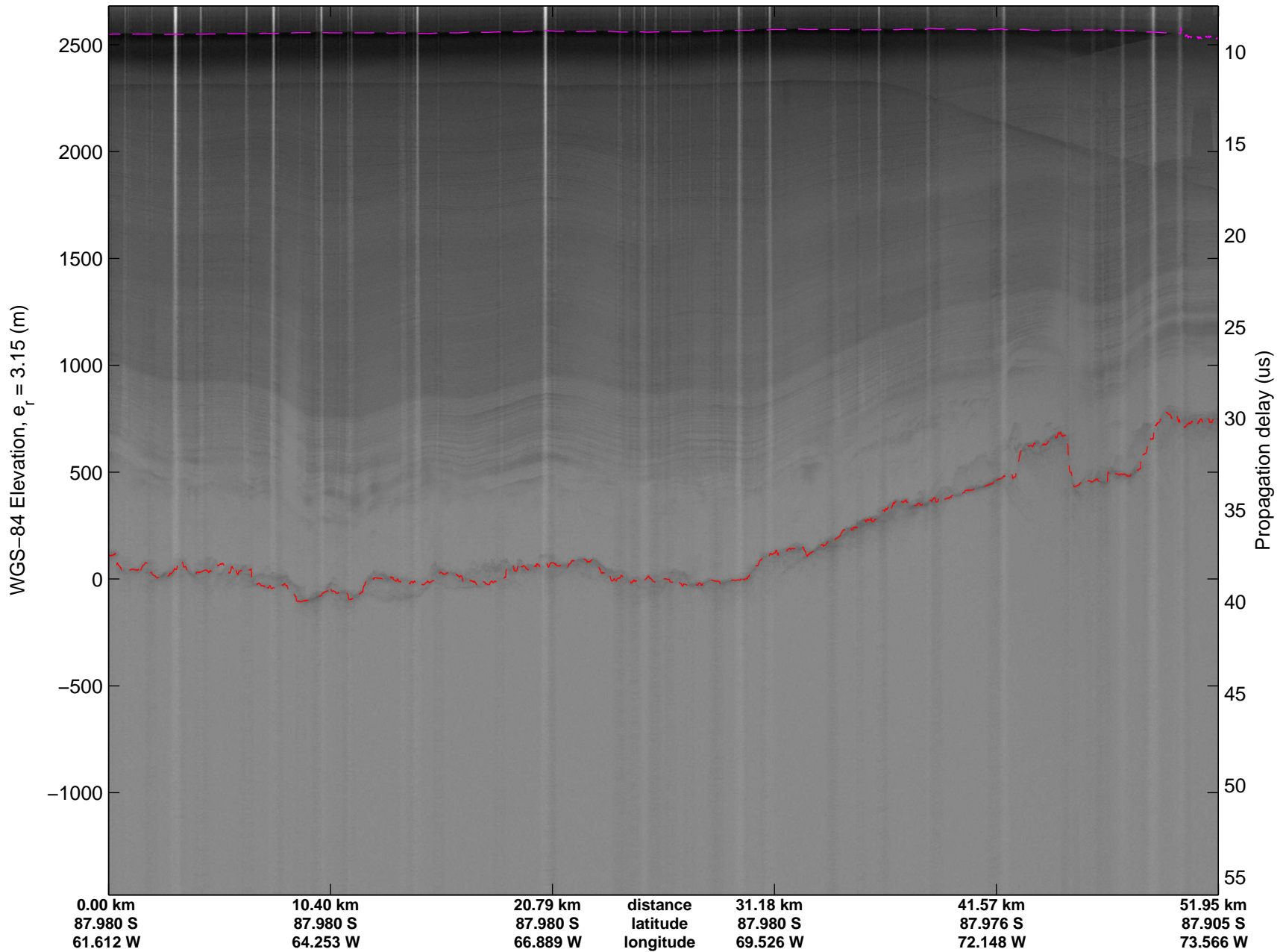
Land Ice Pole Hole 88 East
 20141023_07_015
 Polar Stereograph -71N/0E

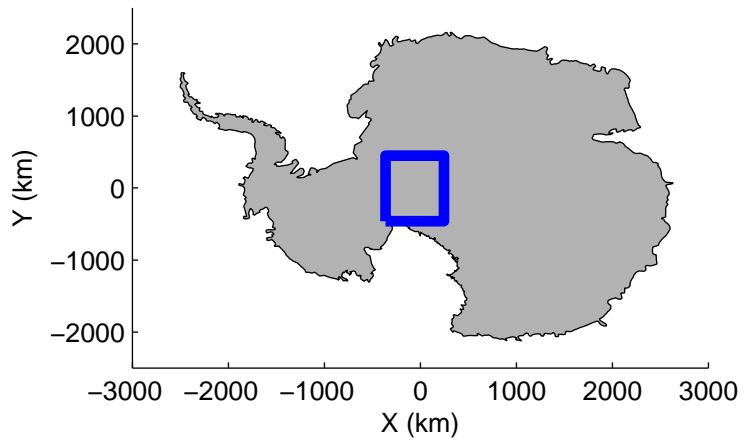


mcords3 2014_Antarctica_DC8: "Land Ice Pole Hole 88 East" 20141023_07_015: 19:02:06.3 to 19:08:01.7 GPS

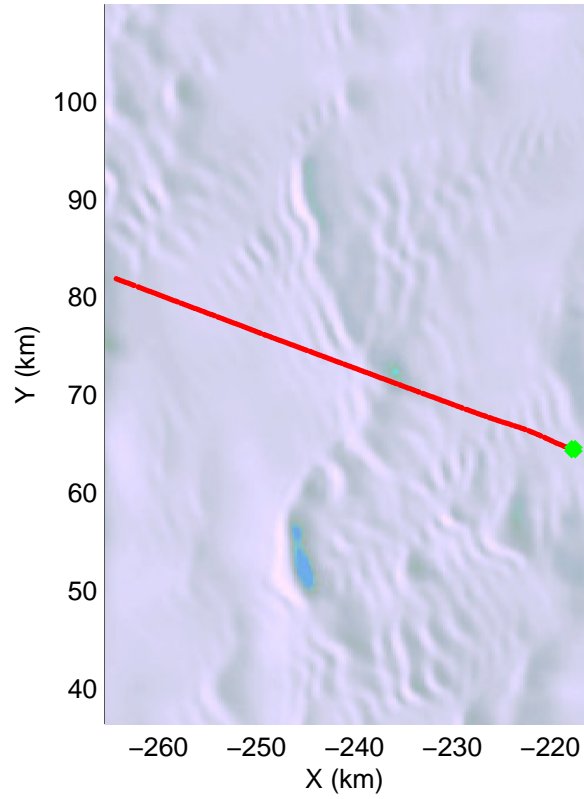
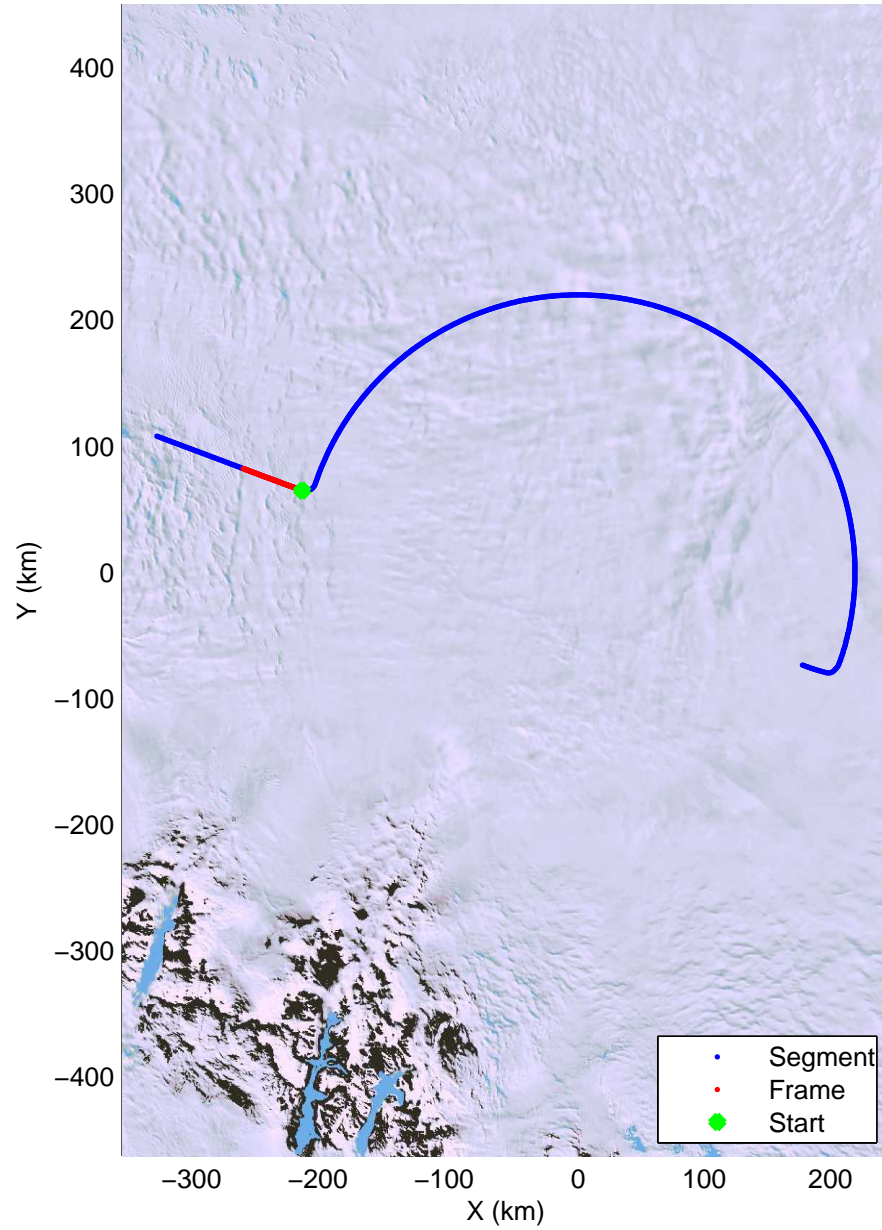


mcords3 2014_Antarctica_DC8: "Land Ice Pole Hole 88 East" 20141023_07_015: 19:02:06.3 to 19:08:01.7 GPS






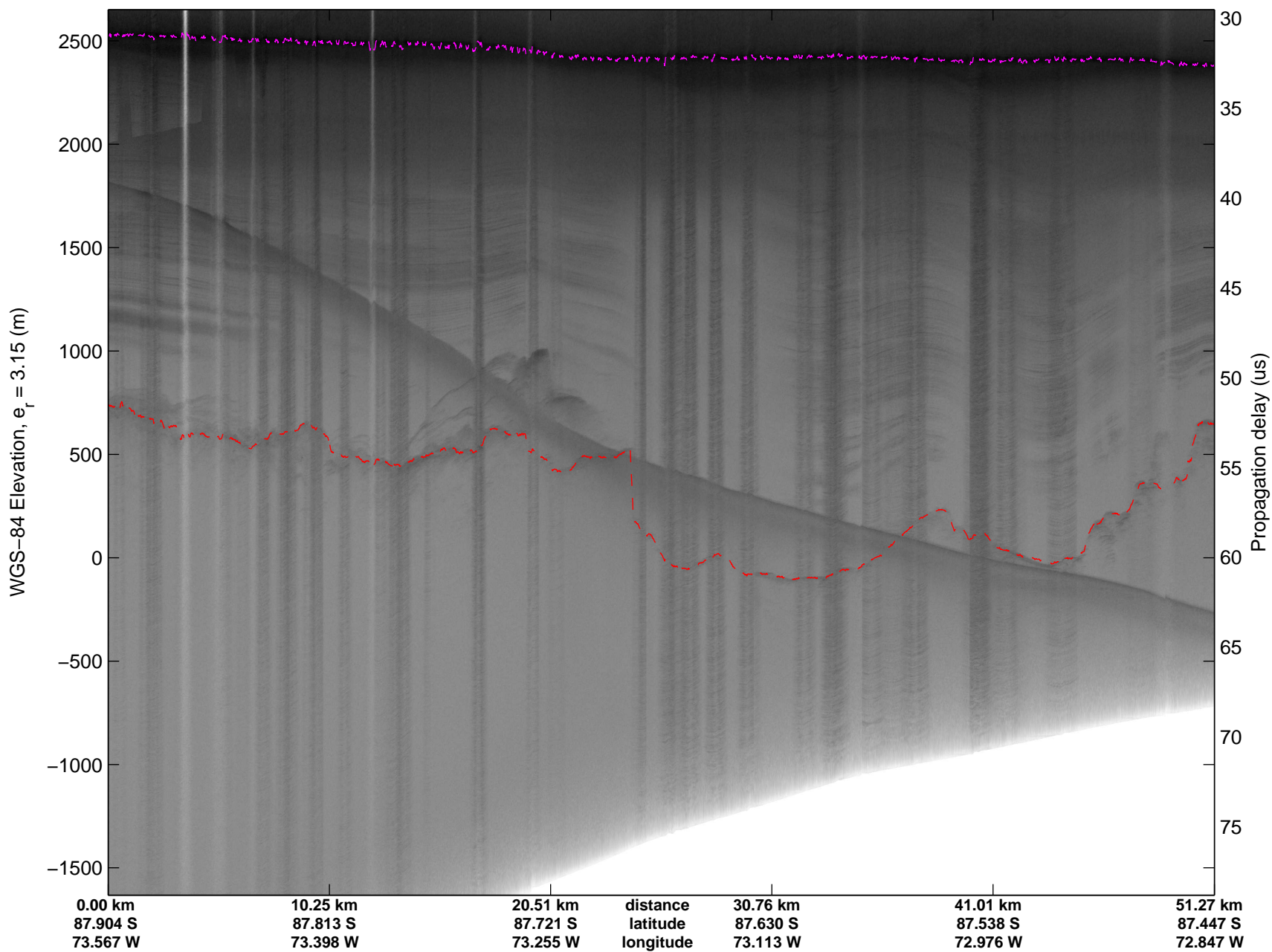
Land Ice Pole Hole 88 East
20141023_07_016
Polar Stereograph -71N/0E

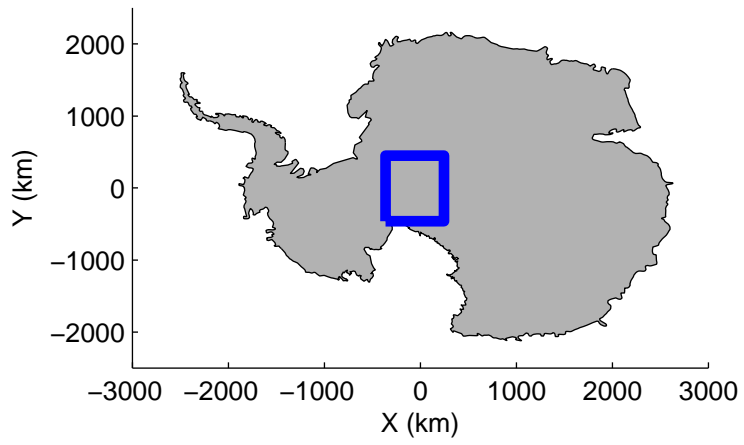


mcords3 2014_Antarctica_DC8: "Land Ice Pole Hole 88 East" 20141023_07_016: 19:08:01.8 to 19:12:55.7 GPS

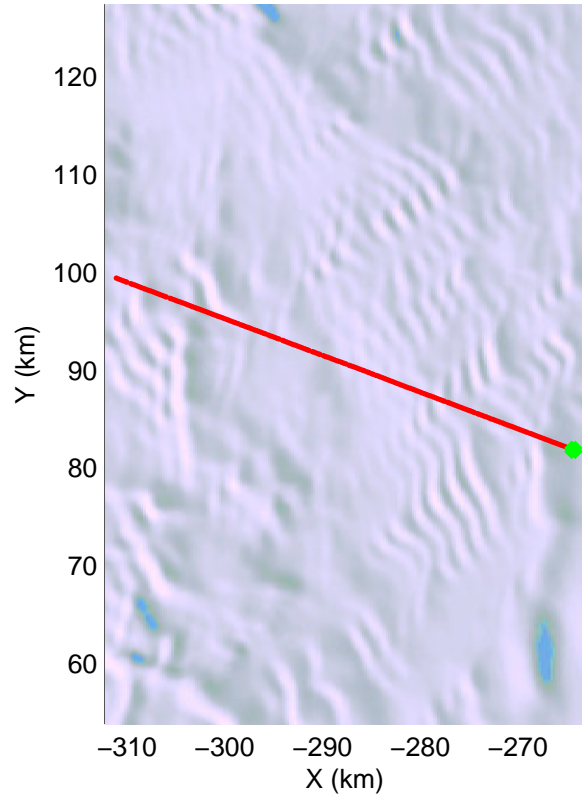
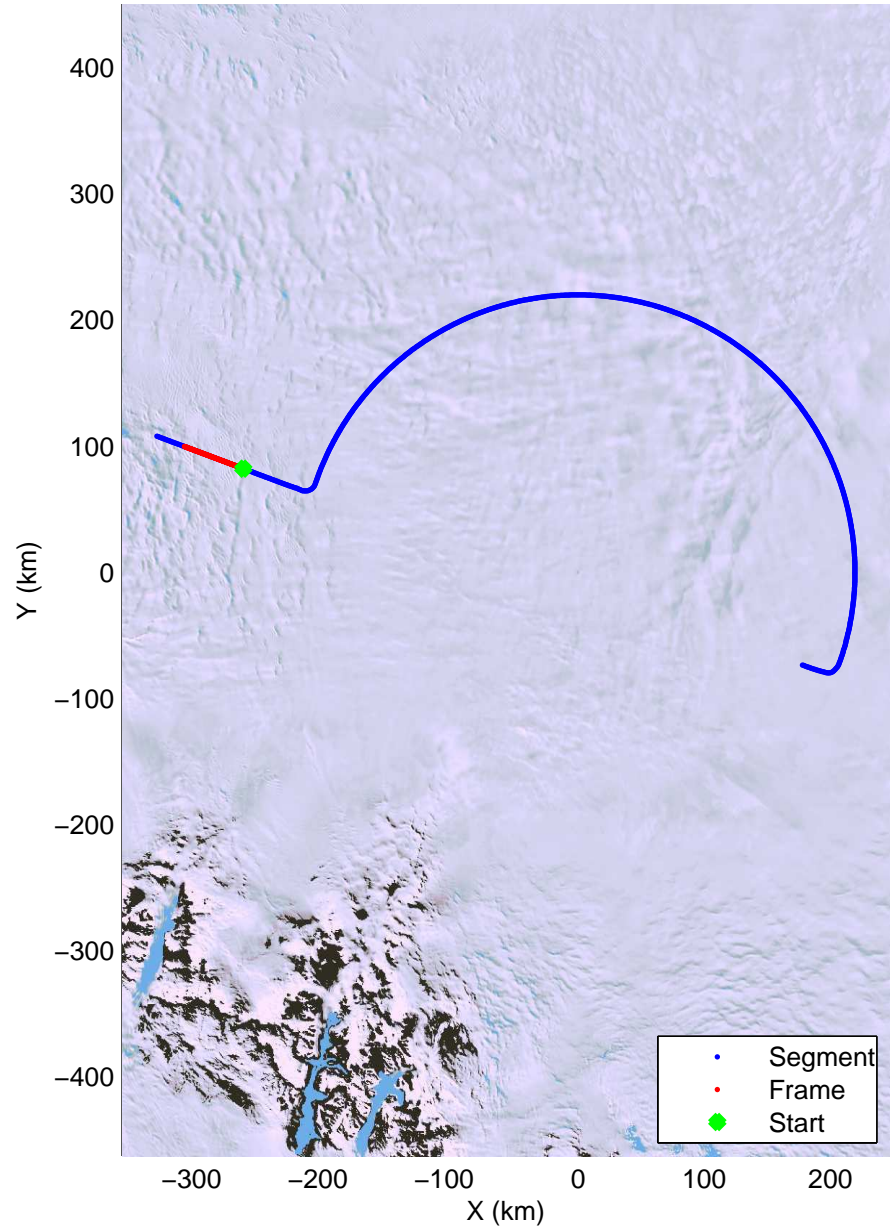


mcords3 2014_Antarctica_DC8: "Land Ice Pole Hole 88 East" 20141023_07_016: 19:08:01.8 to 19:12:55.7 GPS






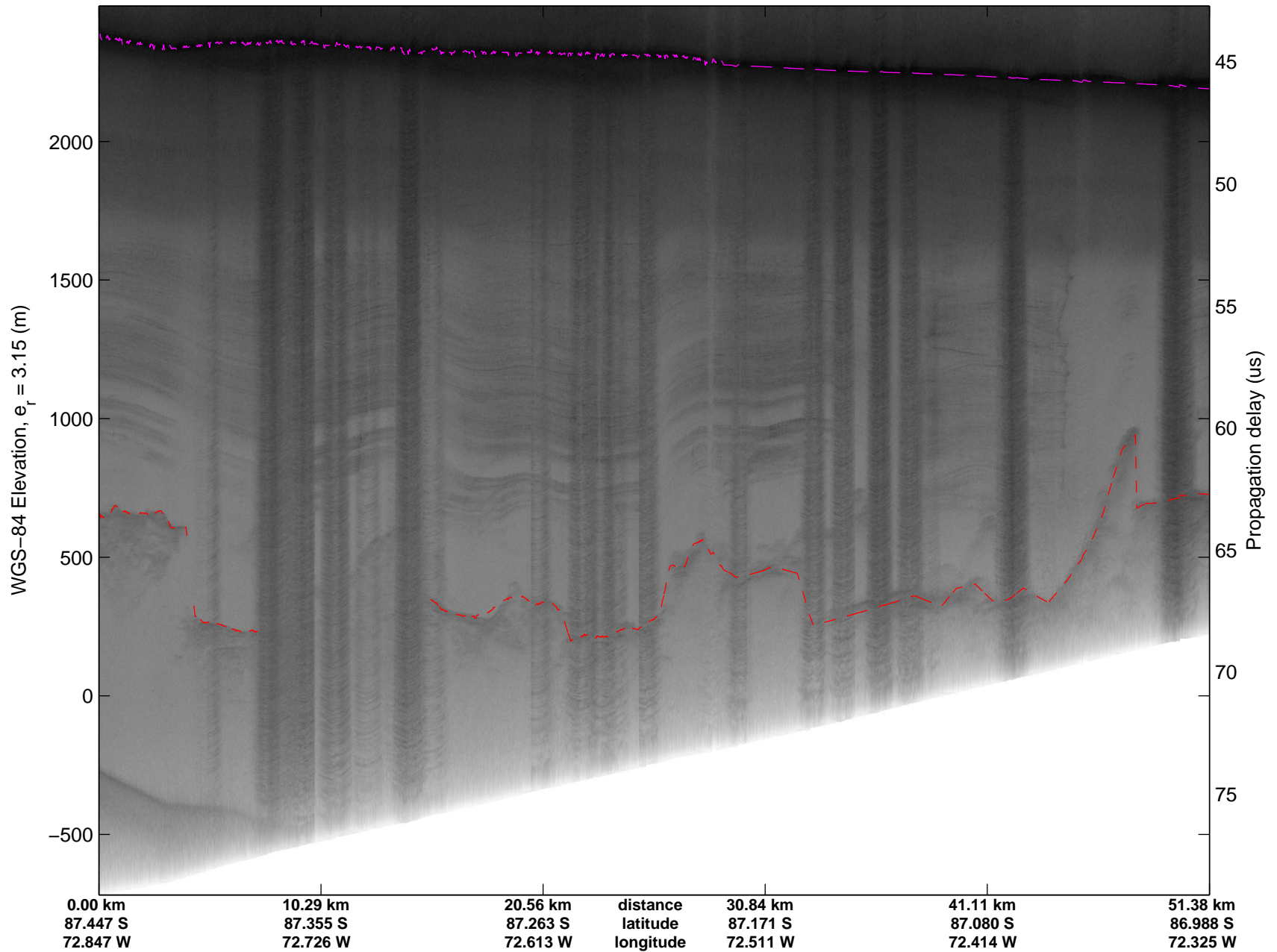
Land Ice Pole Hole 88 East
 20141023_07_017
 Polar Stereograph -71N/0E

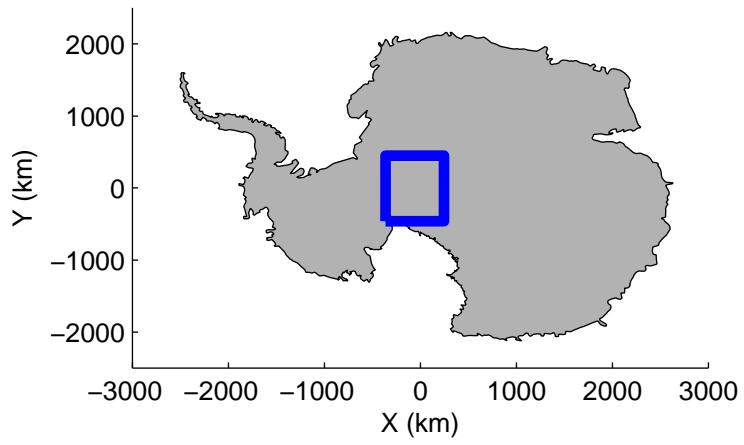


mcords3 2014_Antarctica_DC8: "Land Ice Pole Hole 88 East" 20141023_07_017: 19:12:55.9 to 19:17:09.5 GPS

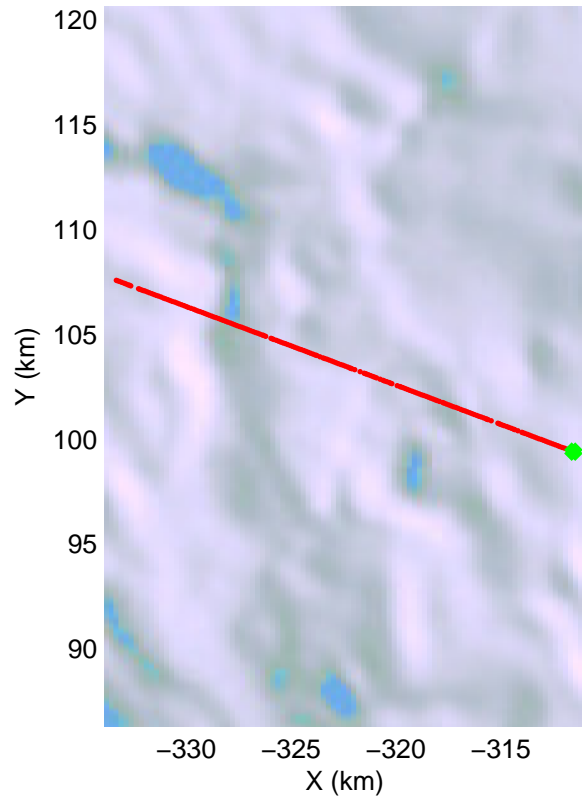
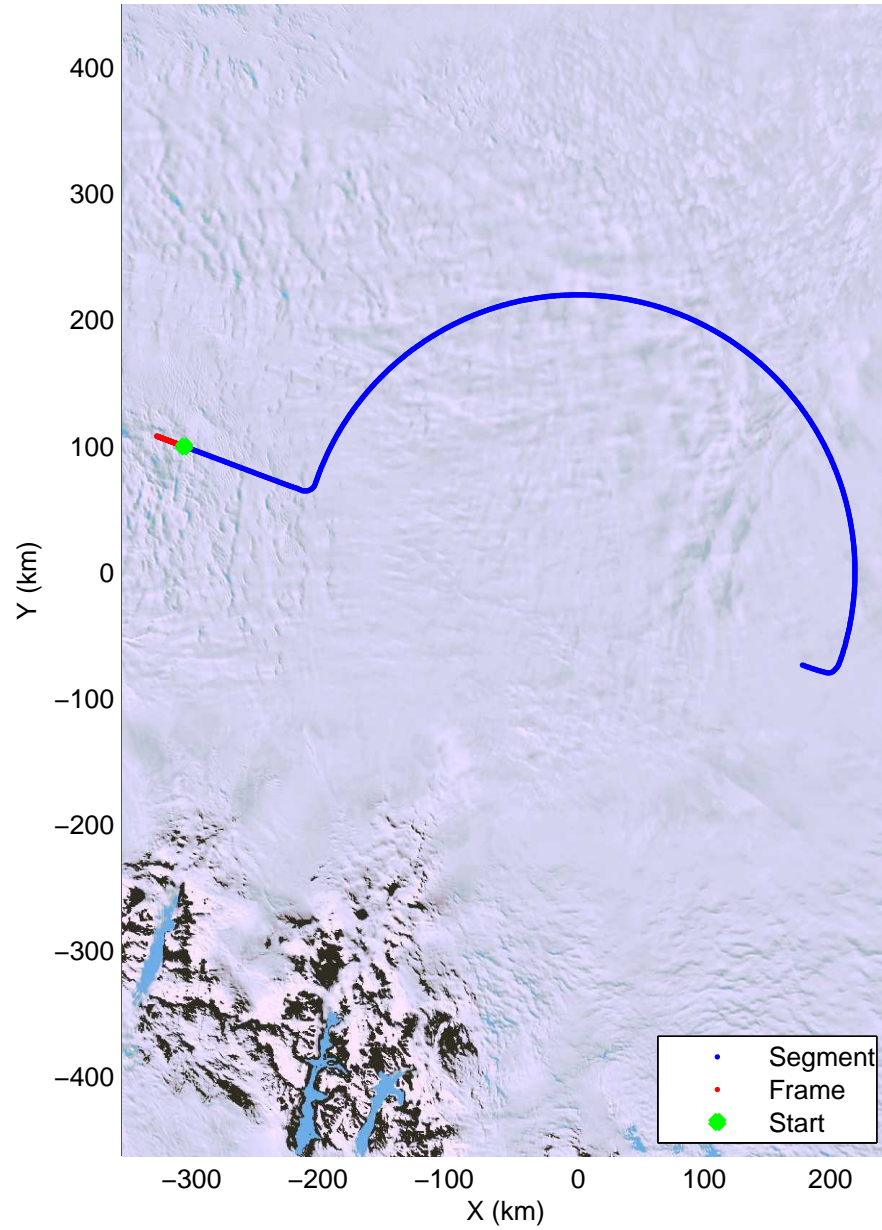


mcords3 2014_Antarctica_DC8: "Land Ice Pole Hole 88 East" 20141023_07_017: 19:12:55.9 to 19:17:09.5 GPS






Land Ice Pole Hole 88 East
20141023_07_018
Polar Stereograph -71N/0E



mcords3 2014_Antarctica_DC8: "Land Ice Pole Hole 88 East" 20141023_07_018: 19:17:09.6 to 19:19:05.4 GPS



mcords3 2014_Antarctica_DC8: "Land Ice Pole Hole 88 East" 20141023_07_018: 19:17:09.6 to 19:19:05.4 GPS

