
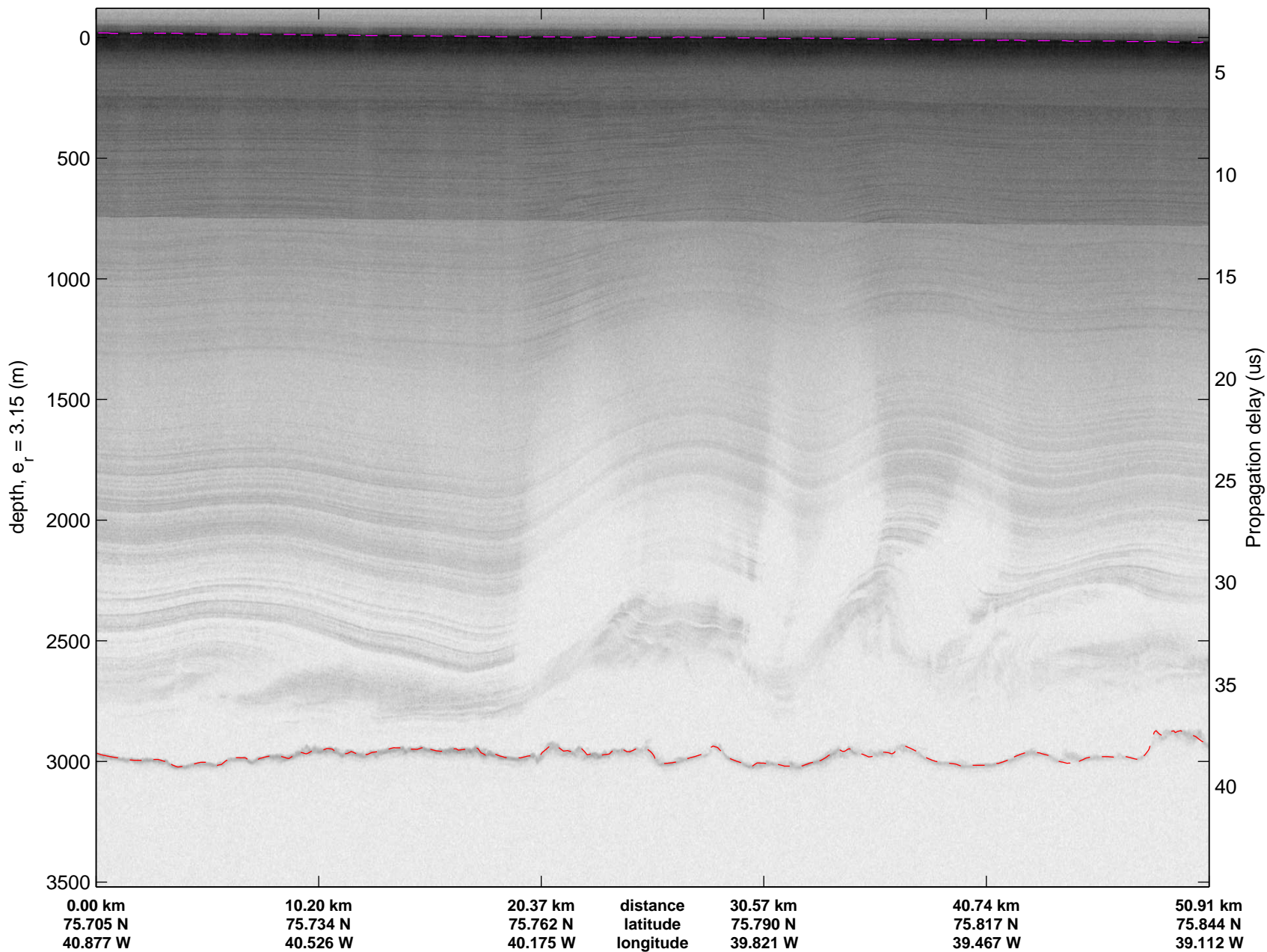
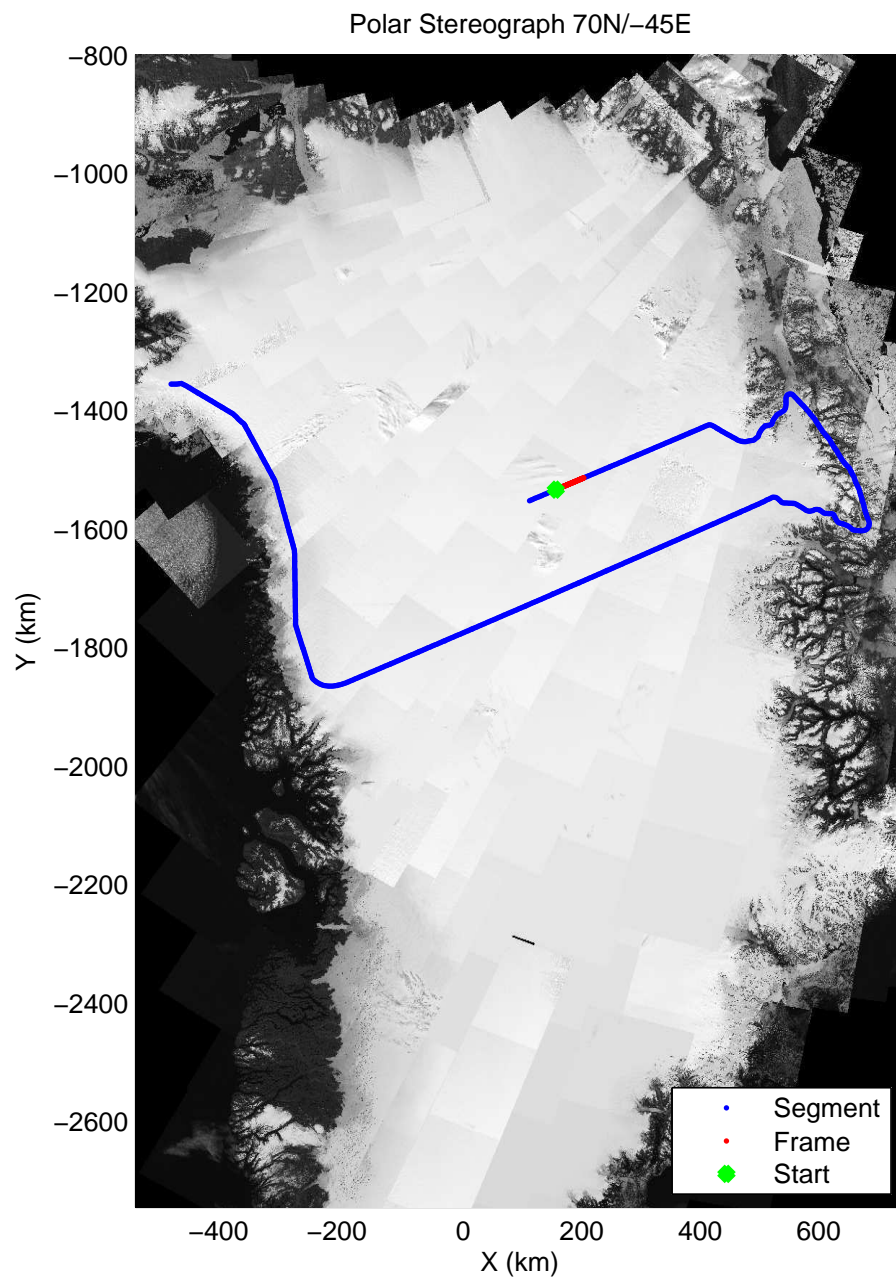
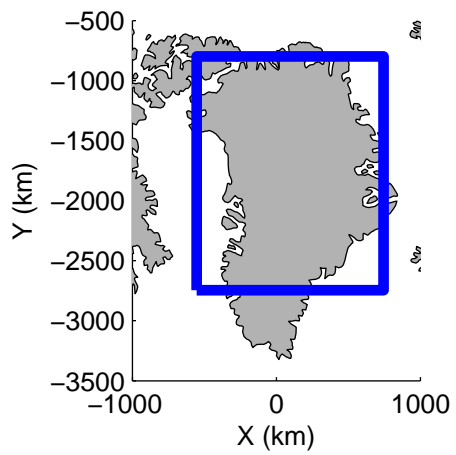


mcords3 2013_Greenland_P3: "F23: North-Central Gap 03" 20130423_01_001: 13:08:58.5 to 13:15:34.1 GPS




mcords3 2013_Greenland_P3: "F23: North-Central Gap 03" 20130423_01_001: 13:08:58.5 to 13:15:34.1 GPS

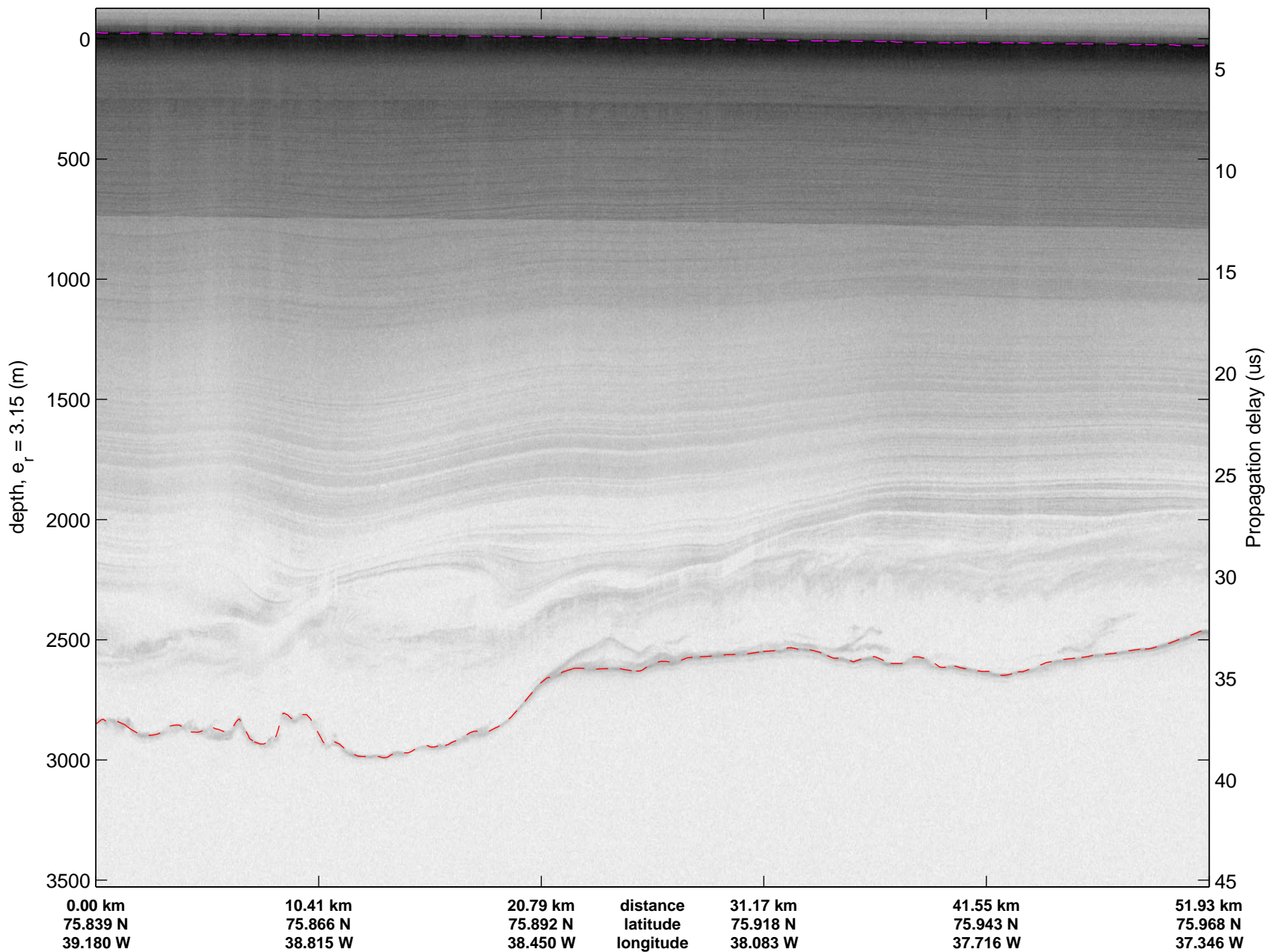


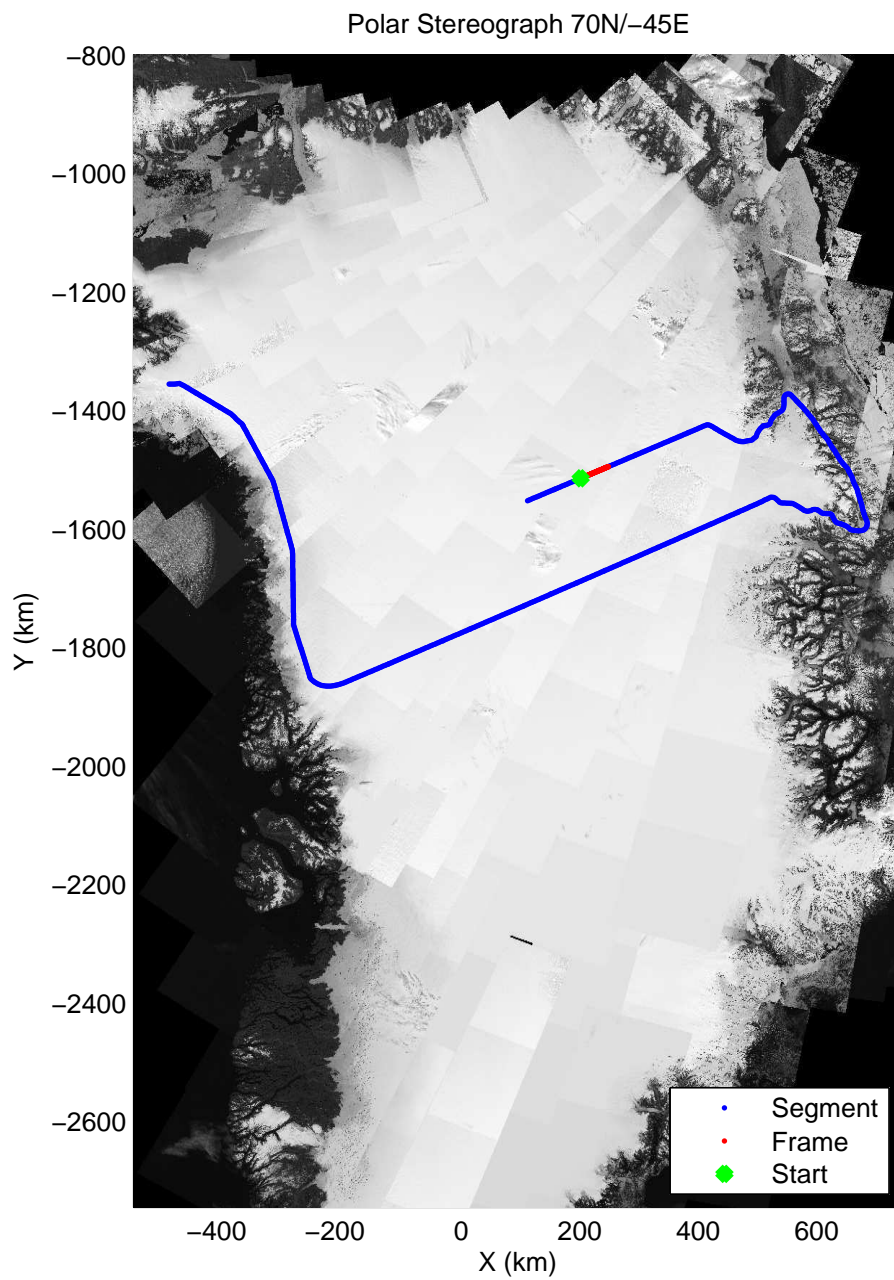
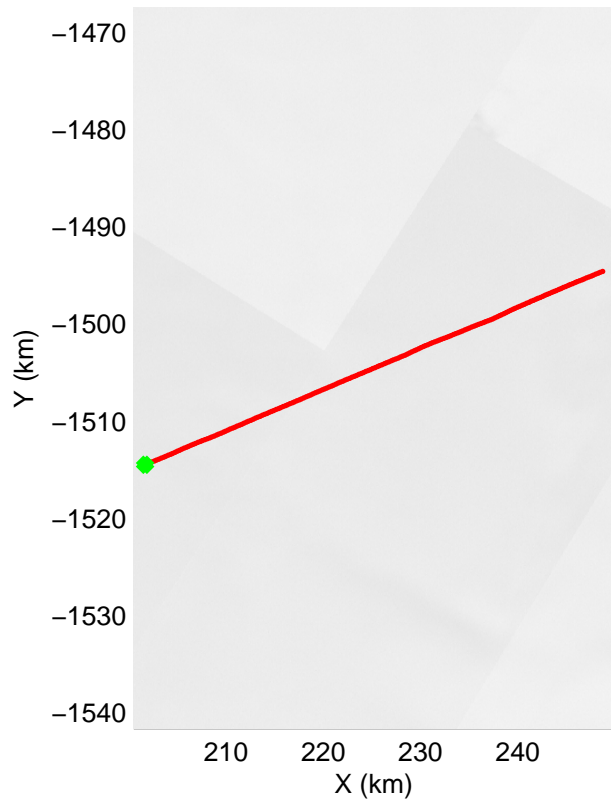


mcords3 2013_Greenland_P3: "F23: North-Central Gap 03" 20130423_01_002: 13:15:18.8 to 13:22:00.2 GPS




mcords3 2013_Greenland_P3: "F23: North-Central Gap 03" 20130423_01_002: 13:15:18.8 to 13:22:00.2 GPS



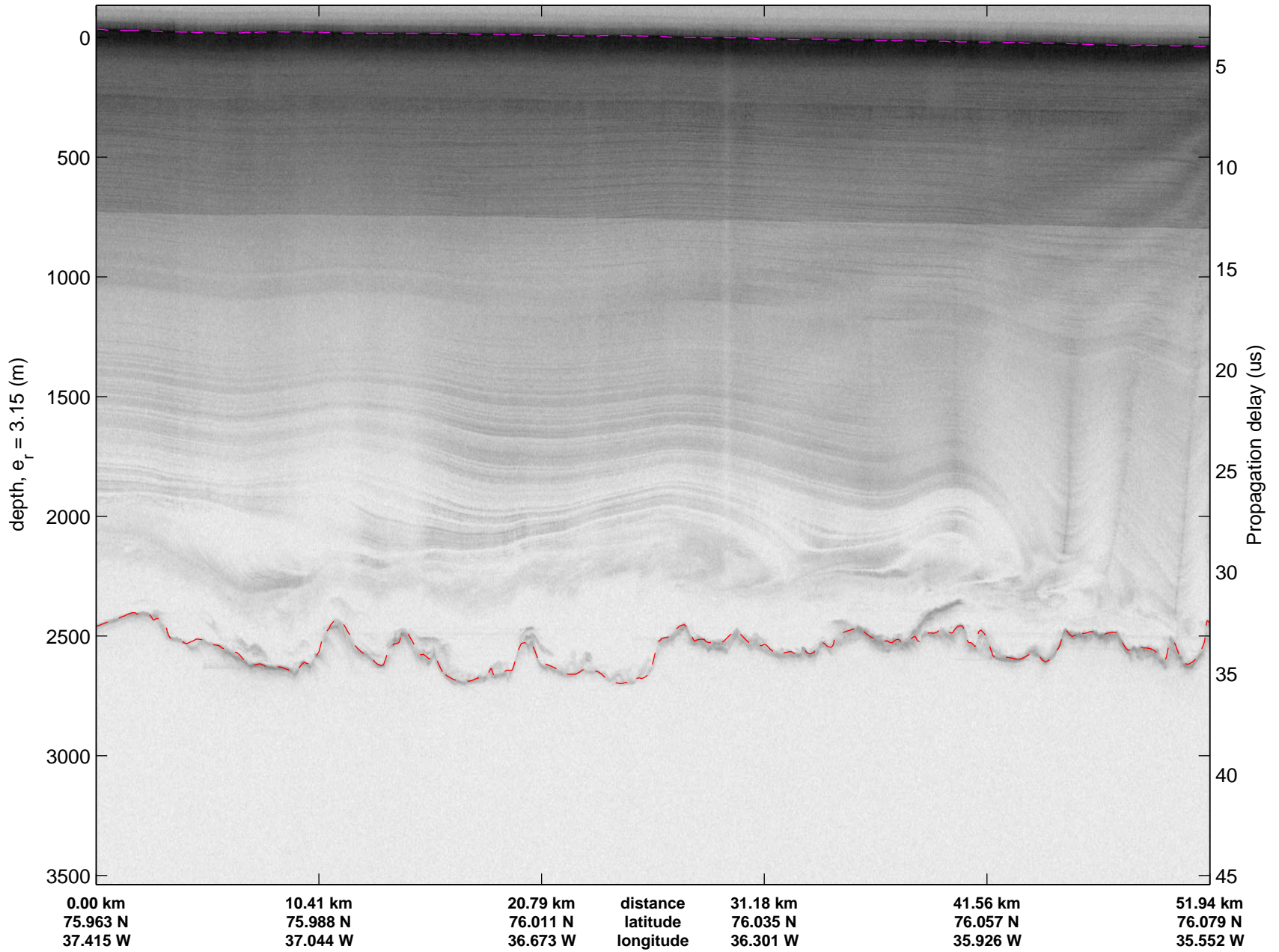



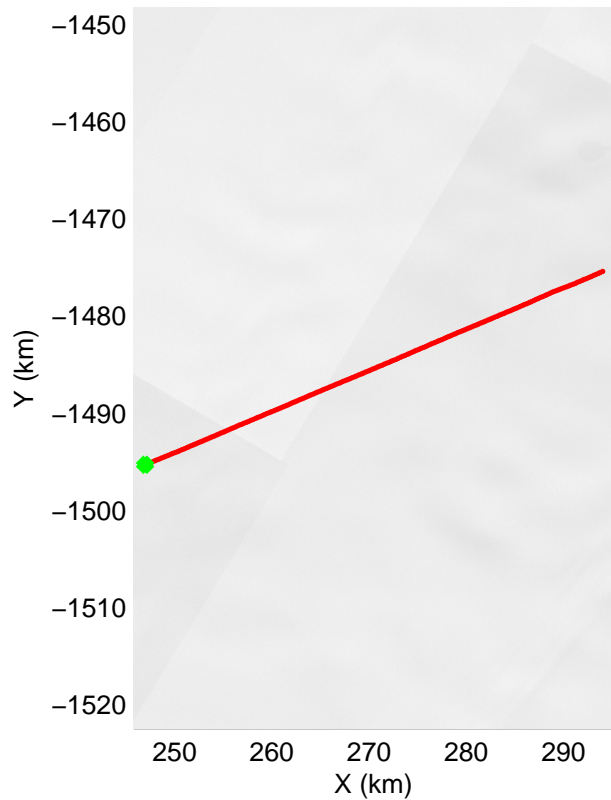
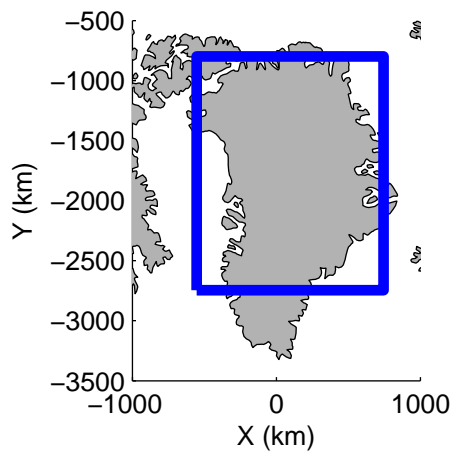
mcords3 2013_Greenland_P3: "F23: North-Central Gap 03" 20130423_01_003: 13:21:45.4 to 13:28:20.2 GPS




0.00 km	10.41 km	20.79 km	distance	31.18 km	41.56 km	51.94 km
75.963 N	75.988 N	76.011 N	latitude	76.035 N	76.057 N	76.079 N
37.415 W	37.044 W	36.673 W	longitude	36.301 W	35.926 W	35.552 W

mcords3 2013_Greenland_P3: "F23: North-Central Gap 03" 20130423_01_003: 13:21:45.4 to 13:28:20.2 GPS

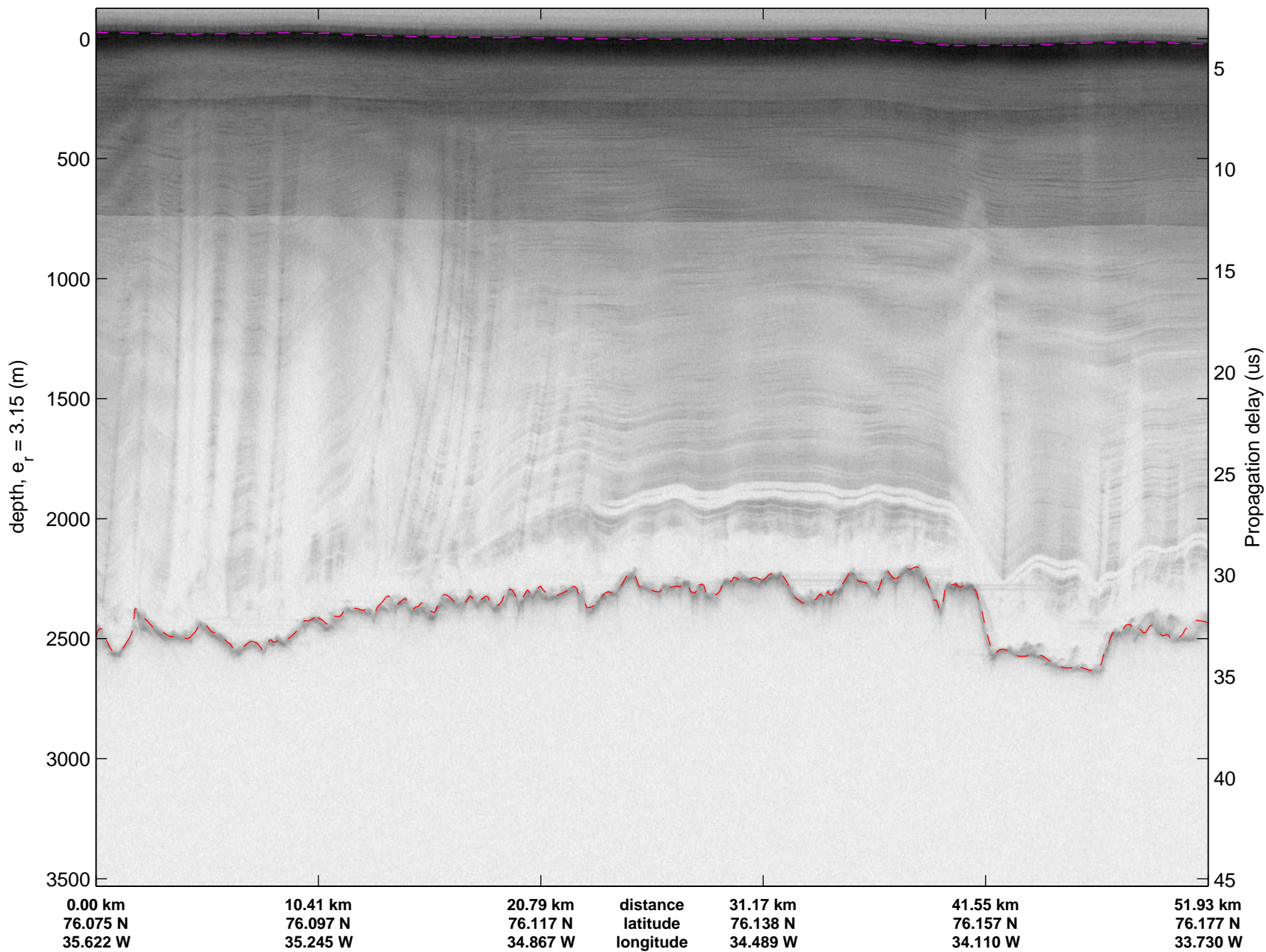



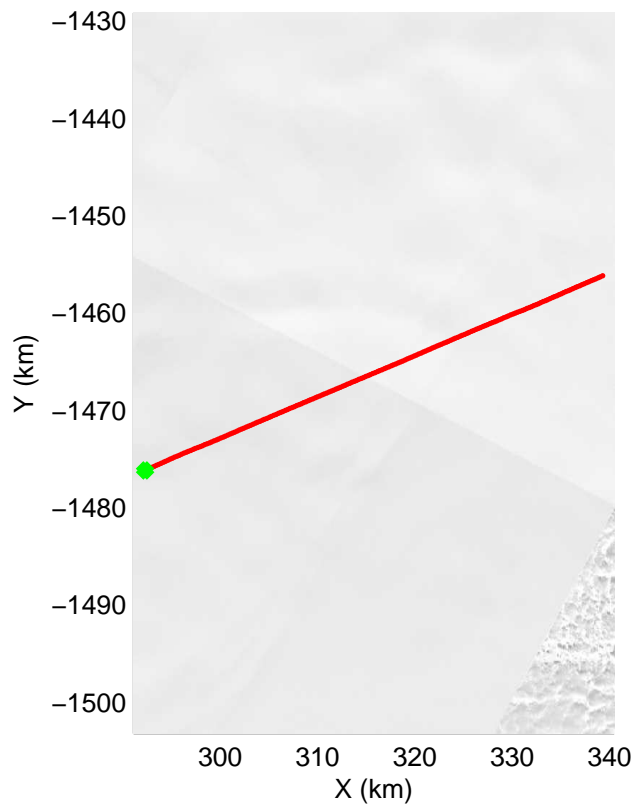


mcords3 2013_Greenland_P3: "F23: North-Central Gap 03" 20130423_01_004: 13:28:05.7 to 13:34:34.7 GPS




mcords3 2013_Greenland_P3: "F23: North-Central Gap 03" 20130423_01_004: 13:28:05.7 to 13:34:34.7 GPS

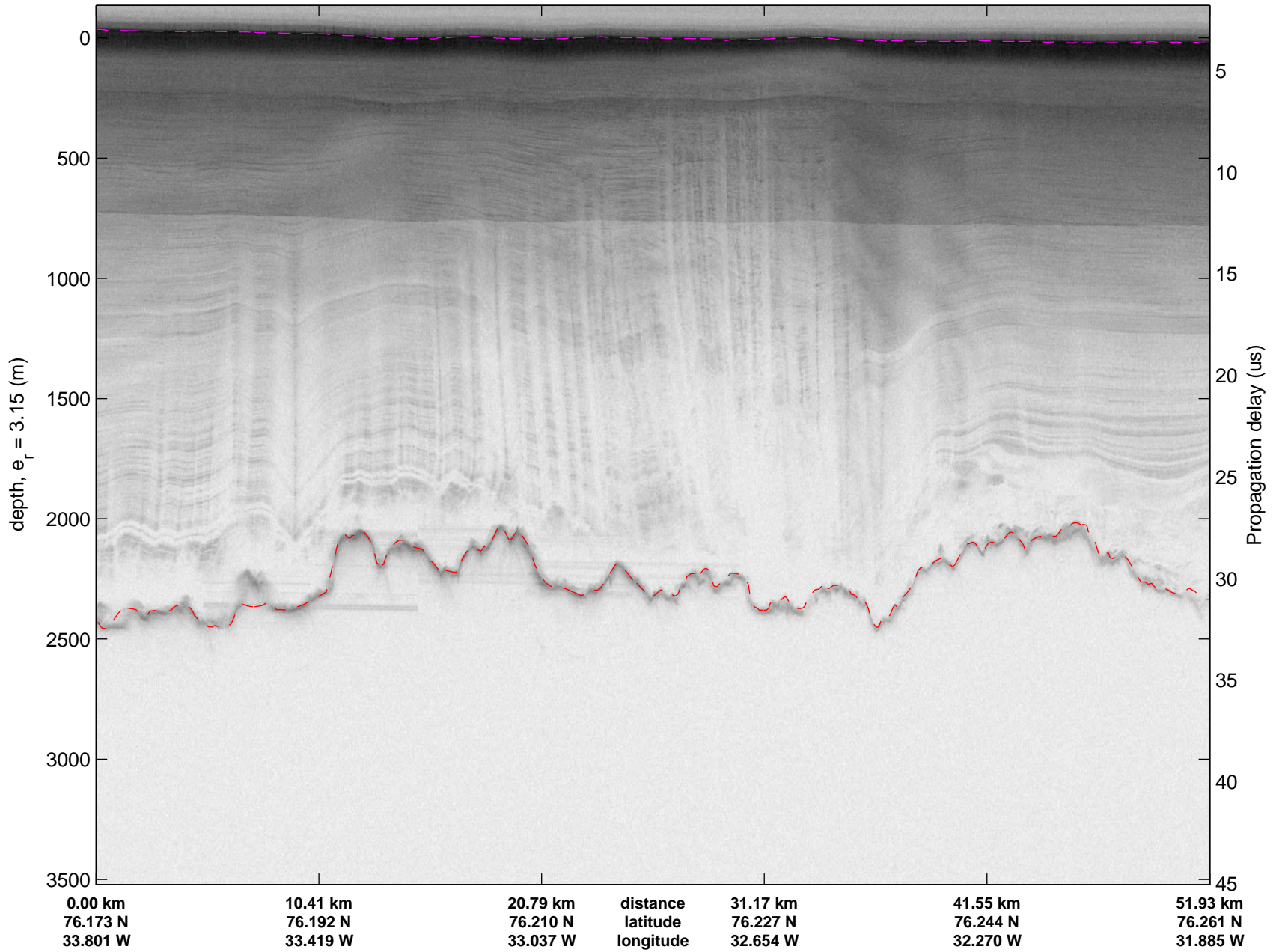


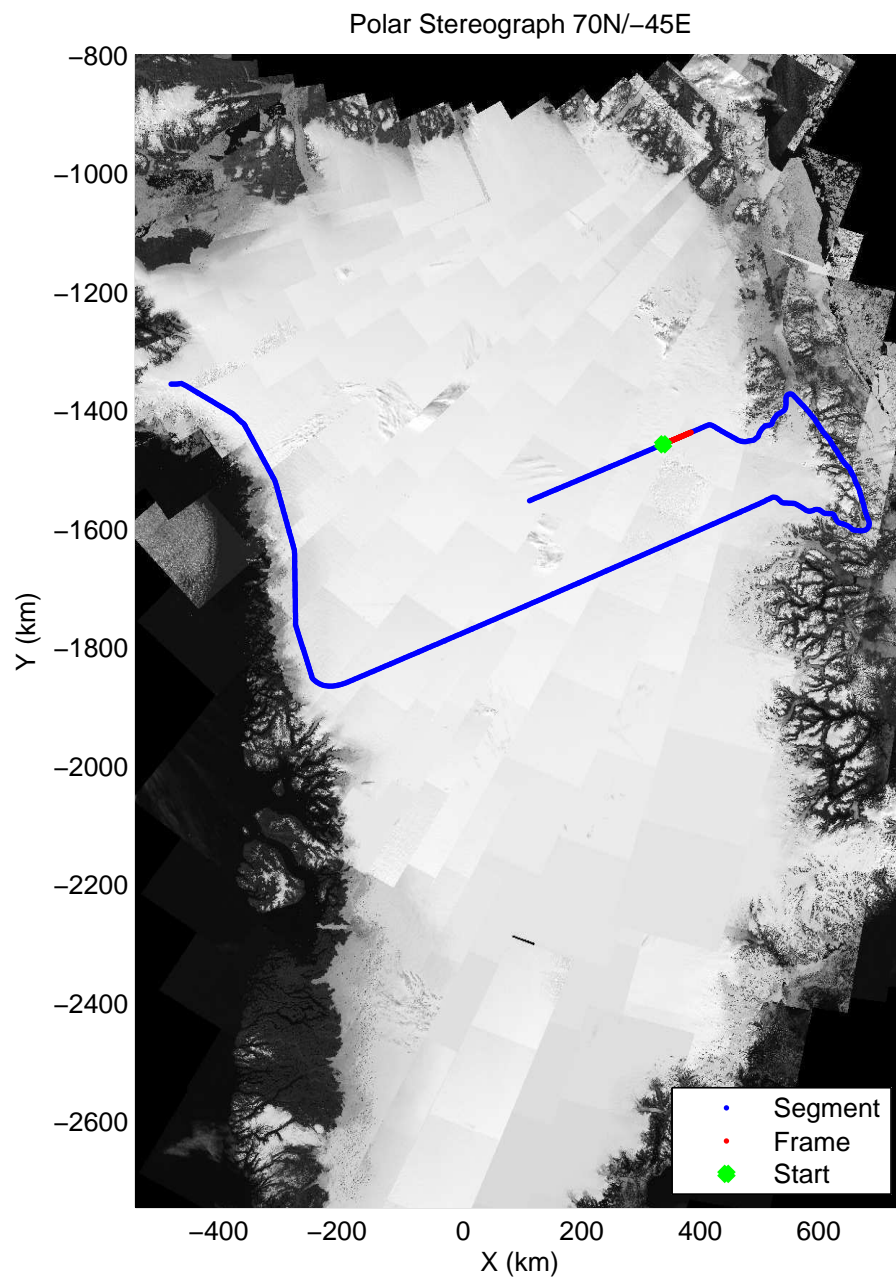
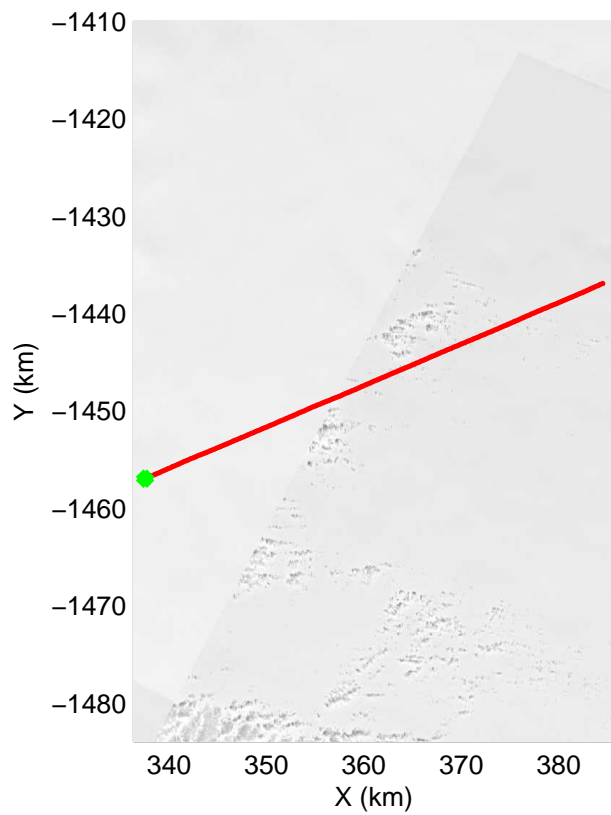


mcords3 2013_Greenland_P3: "F23: North-Central Gap 03" 20130423_01_005: 13:34:20.2 to 13:40:49.6 GPS

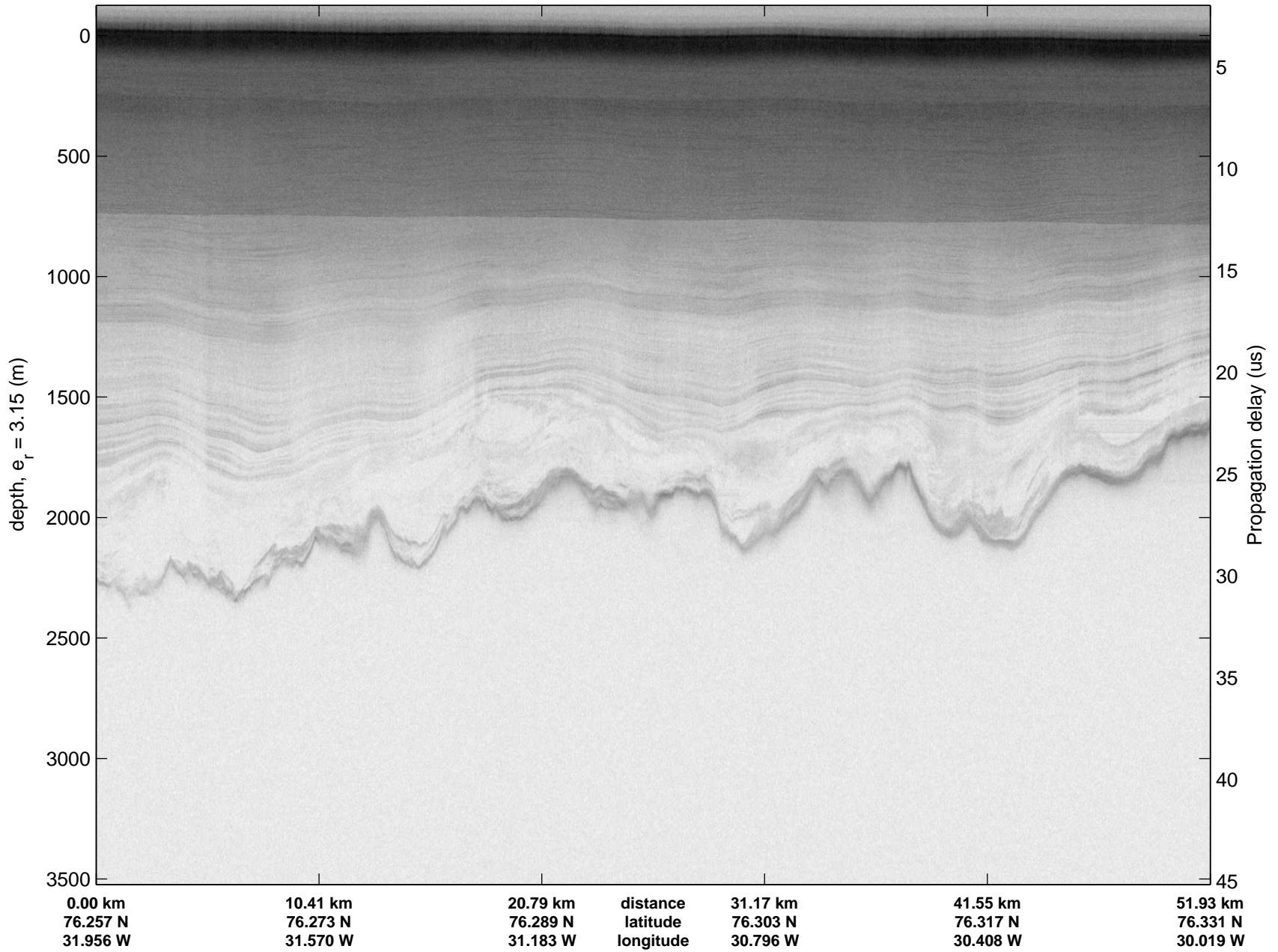


mcords3 2013_Greenland_P3: "F23: North-Central Gap 03" 20130423_01_005: 13:34:20.2 to 13:40:49.6 GPS

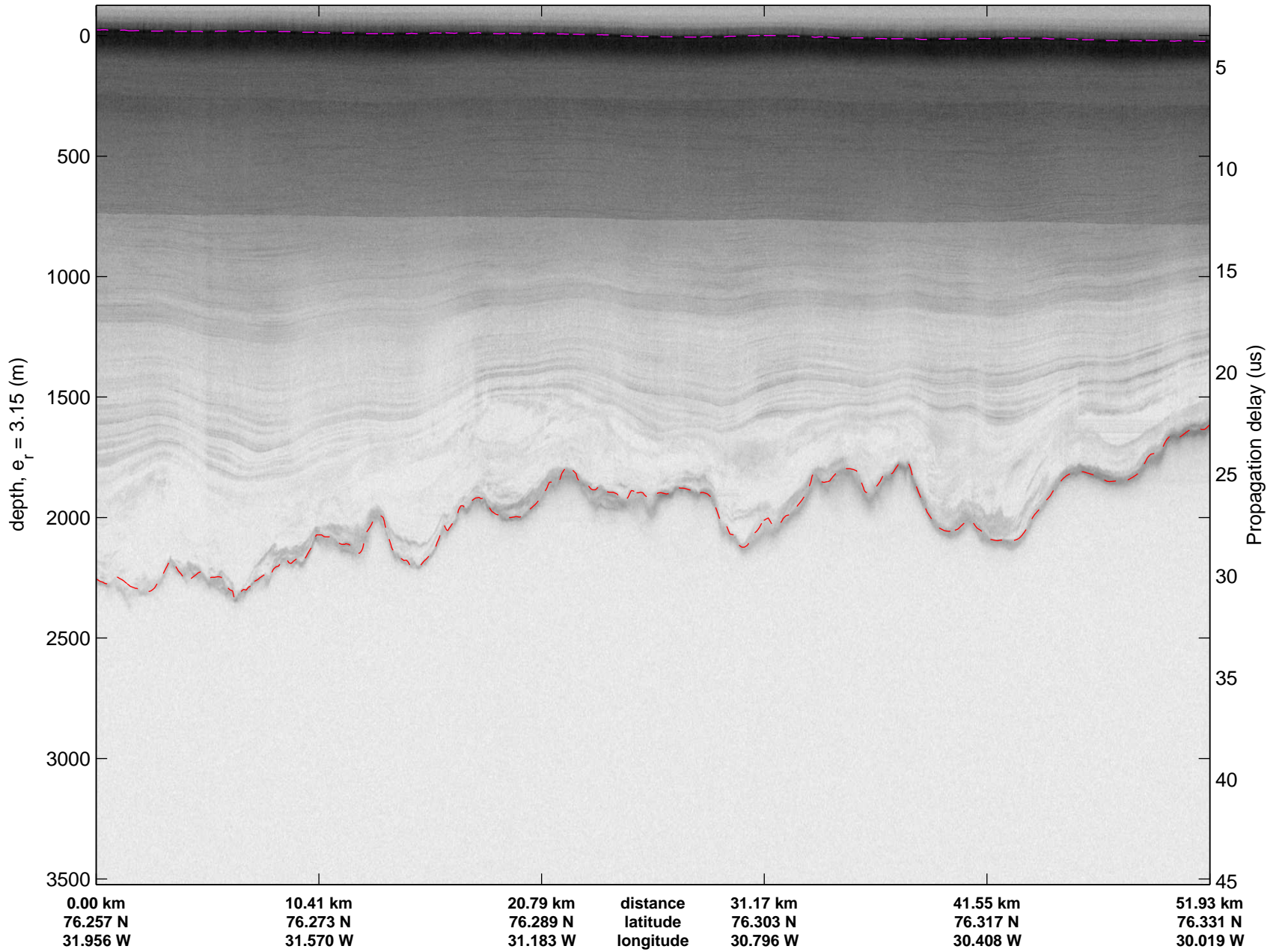


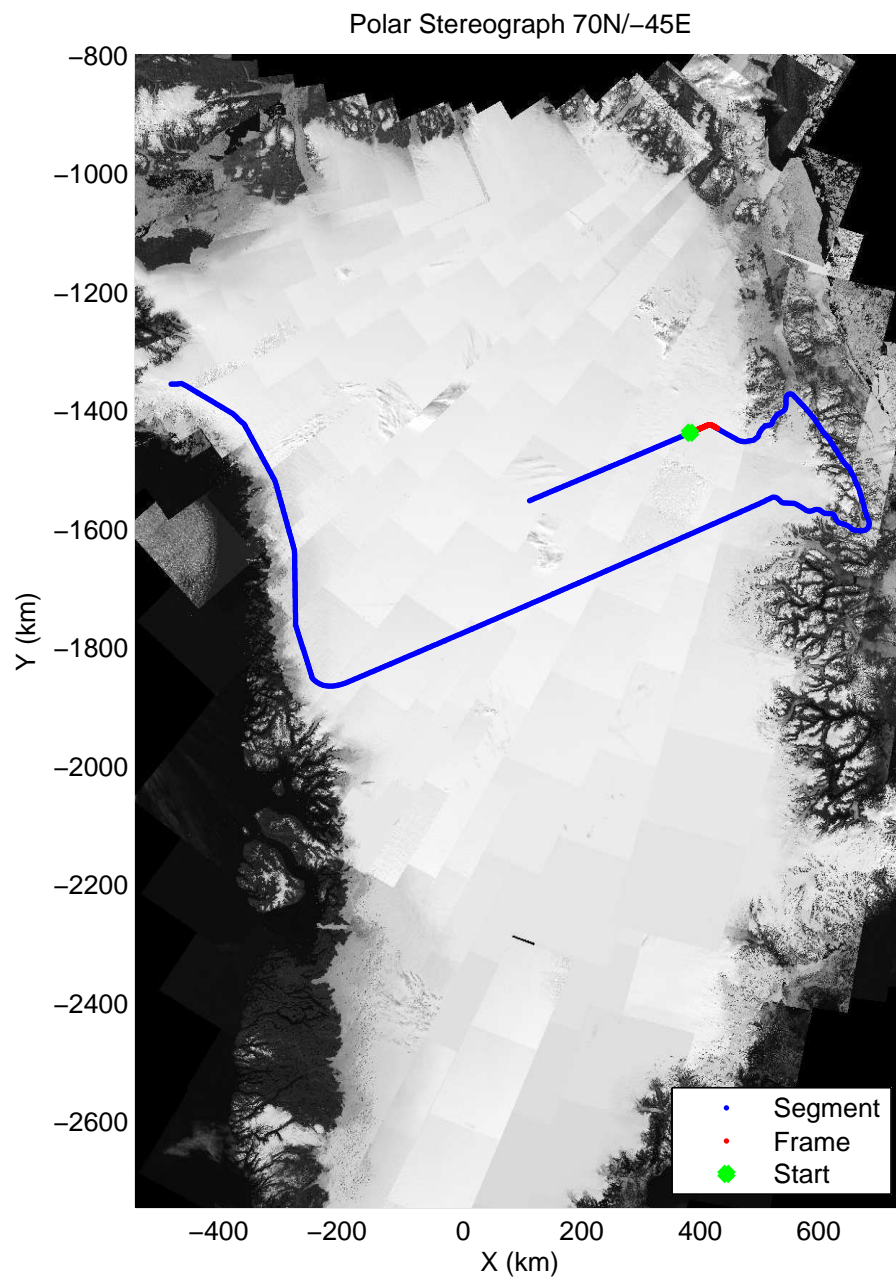
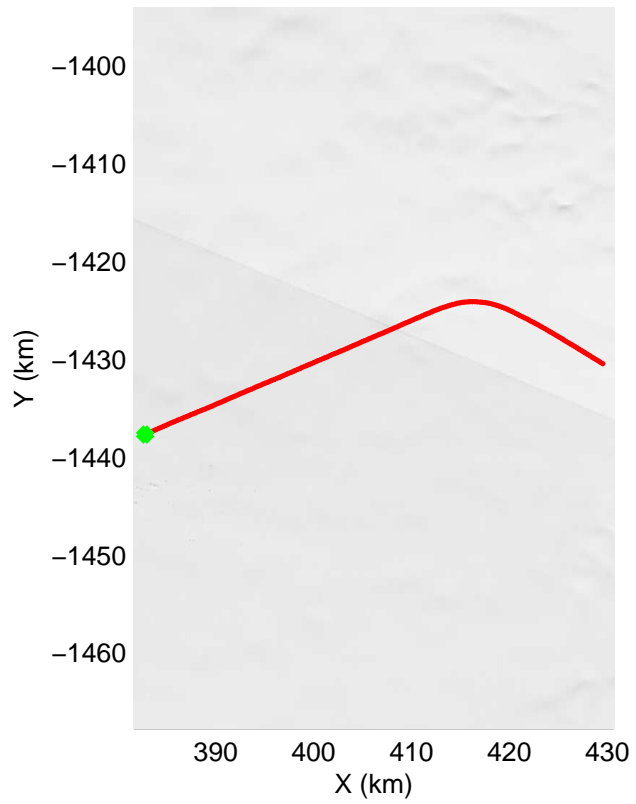


mcords3 2013_Greenland_P3: "F23: North-Central Gap 03" 20130423_01_006: 13:40:35.0 to 13:47:03.6 GPS




mcords3 2013_Greenland_P3: "F23: North-Central Gap 03" 20130423_01_006: 13:40:35.0 to 13:47:03.6 GPS

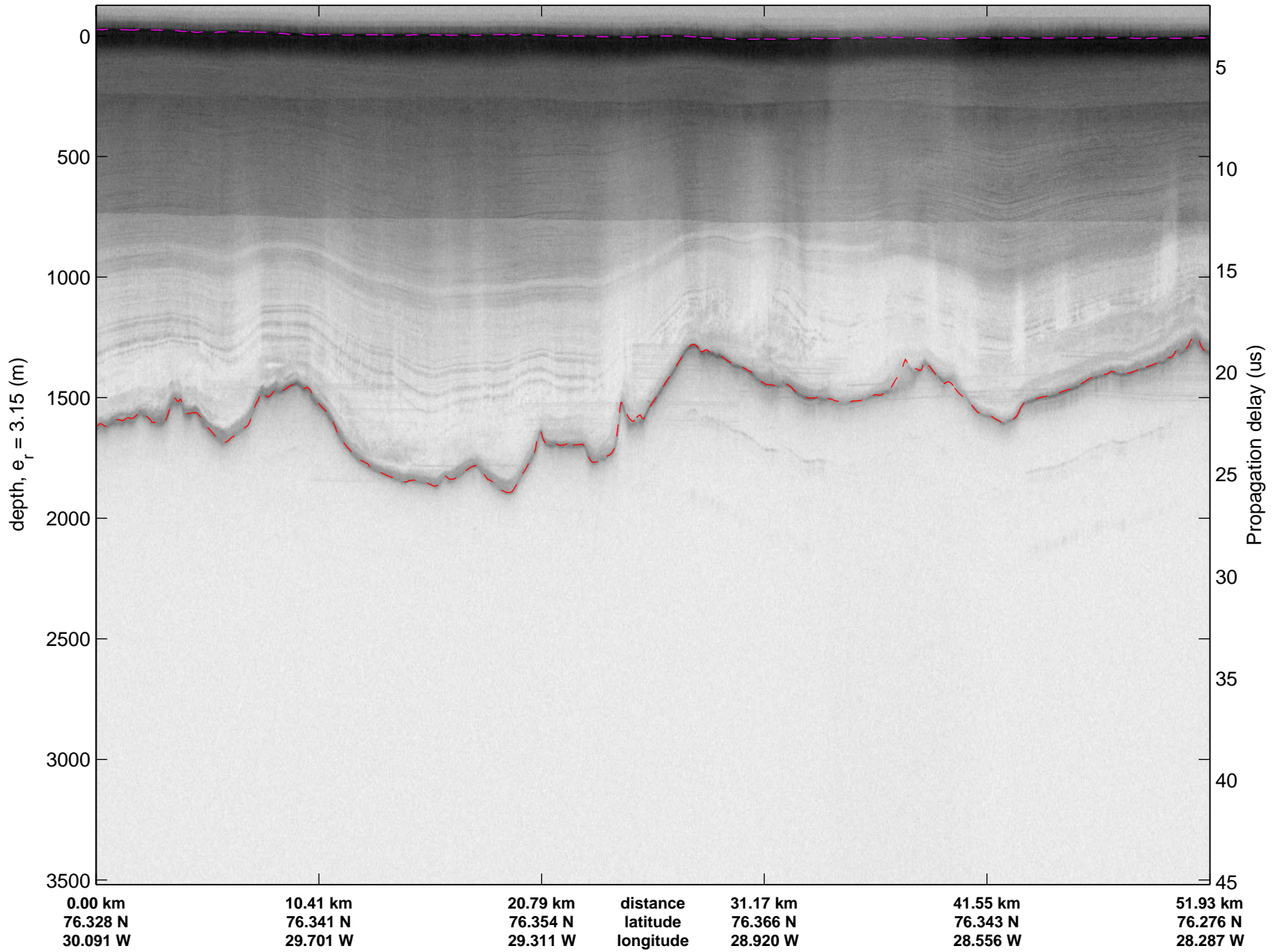



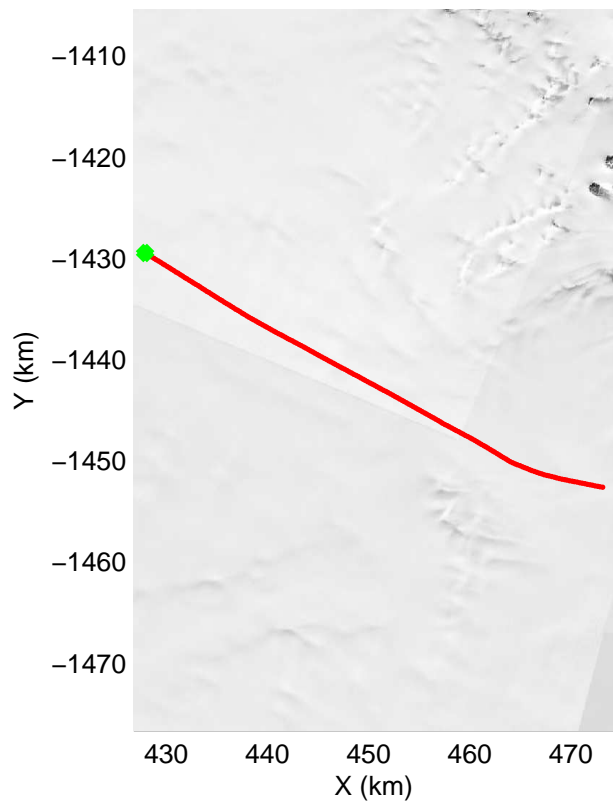
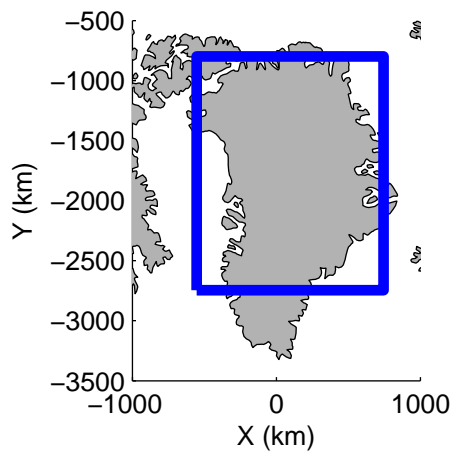


mcords3 2013_Greenland_P3: "F23: North-Central Gap 03" 20130423_01_007: 13:46:49.2 to 13:53:14.0 GPS




mcords3 2013_Greenland_P3: "F23: North-Central Gap 03" 20130423_01_007: 13:46:49.2 to 13:53:14.0 GPS

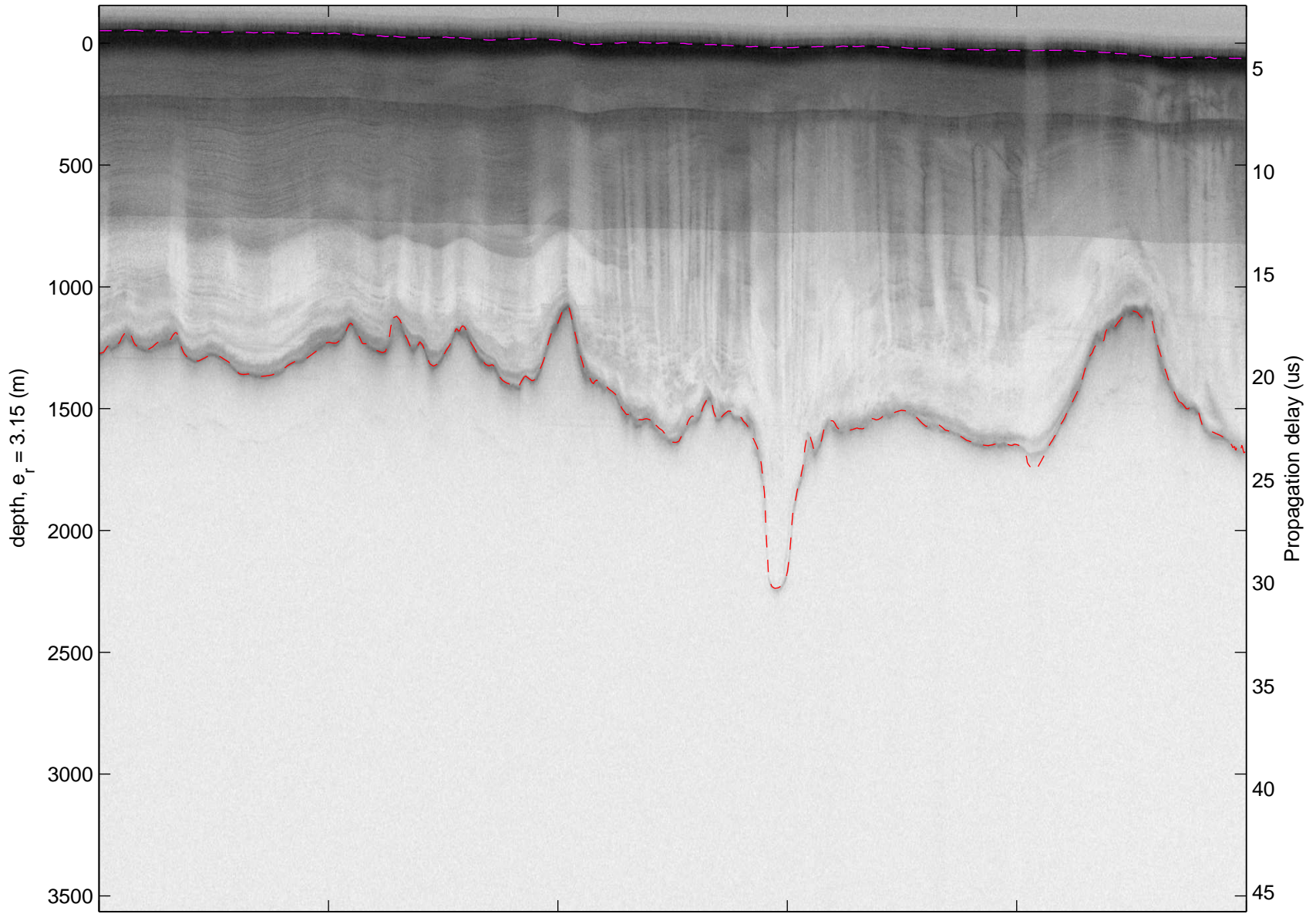





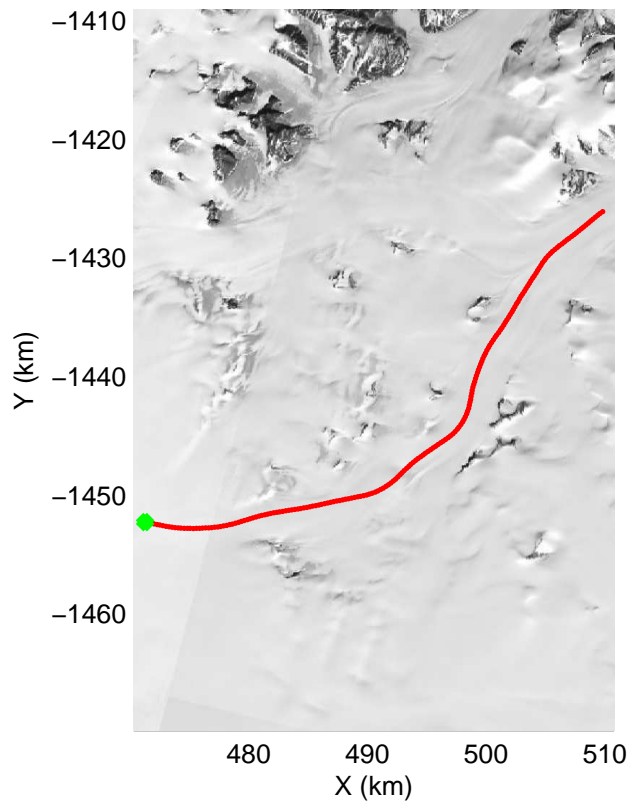
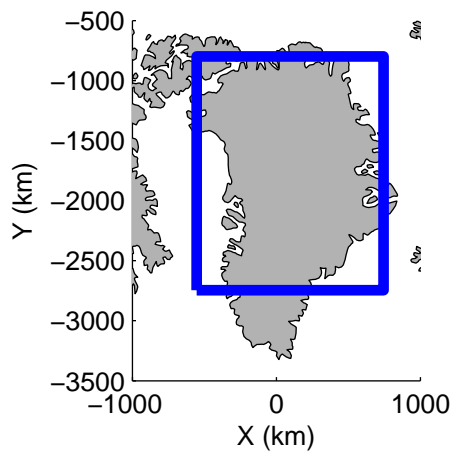
mcords3 2013_Greenland_P3: "F23: North-Central Gap 03" 20130423_01_008: 13:52:59.9 to 13:59:29.6 GPS




mcords3 2013_Greenland_P3: "F23: North-Central Gap 03" 20130423_01_008: 13:52:59.9 to 13:59:29.6 GPS



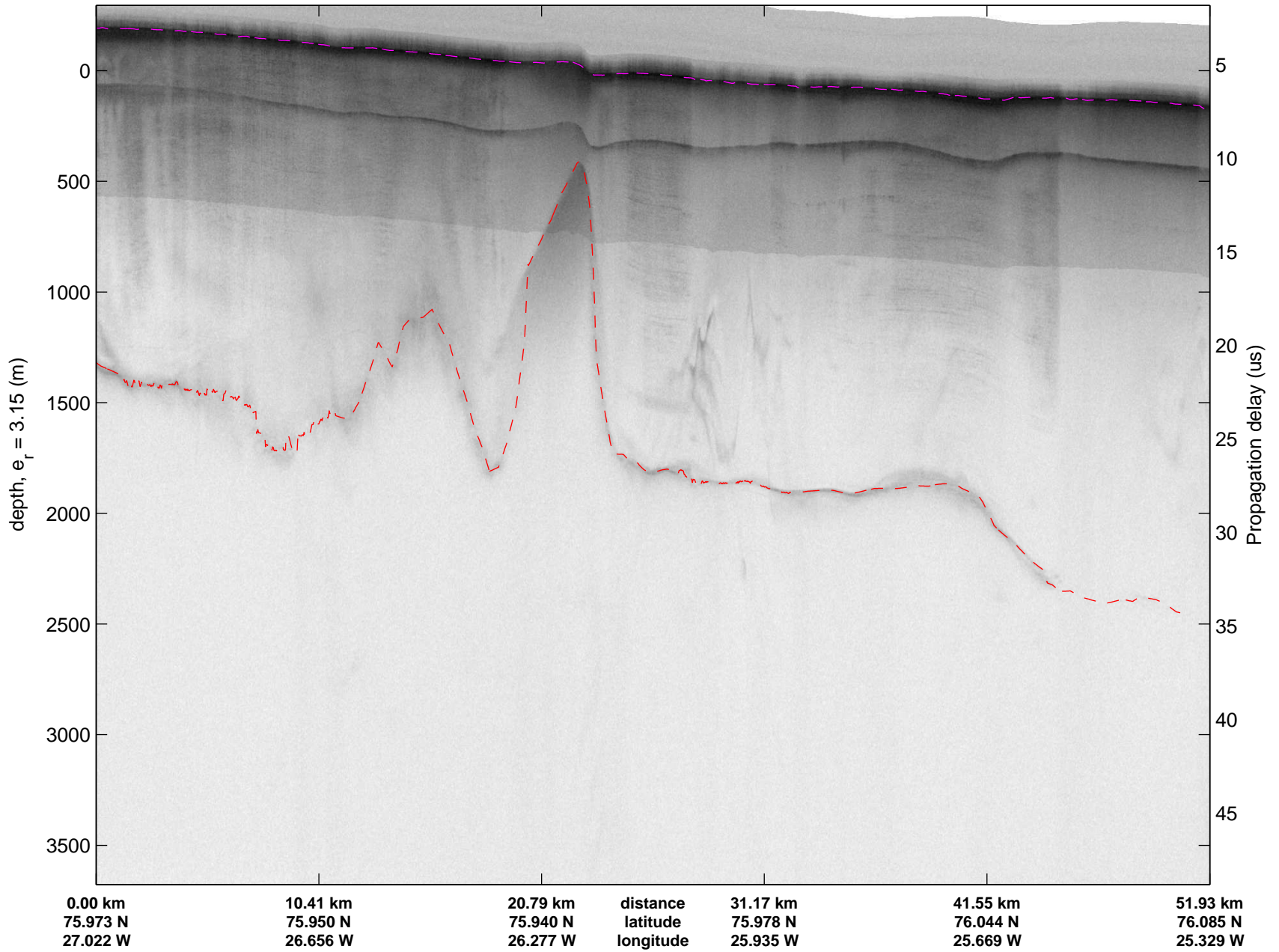
0.00 km	10.41 km	20.79 km	distance	31.17 km	41.55 km	51.93 km
76.289 N	76.219 N	76.152 N	latitude	76.085 N	76.017 N	75.965 N
28.335 W	28.076 W	27.807 W	longitude	27.537 W	27.274 W	26.960 W


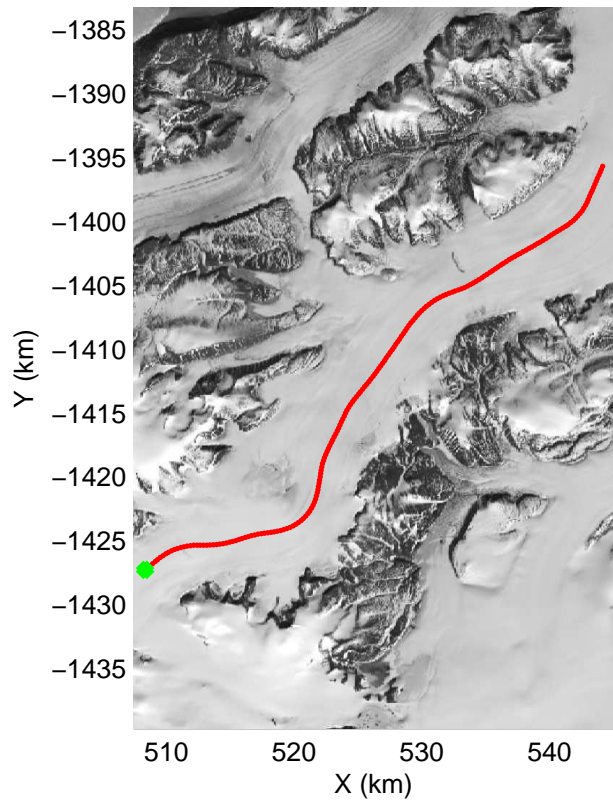


mcords3 2013_Greenland_P3: "F23: North-Central Gap 03" 20130423_01_009: 13:59:13.7 to 14:06:36.8 GPS

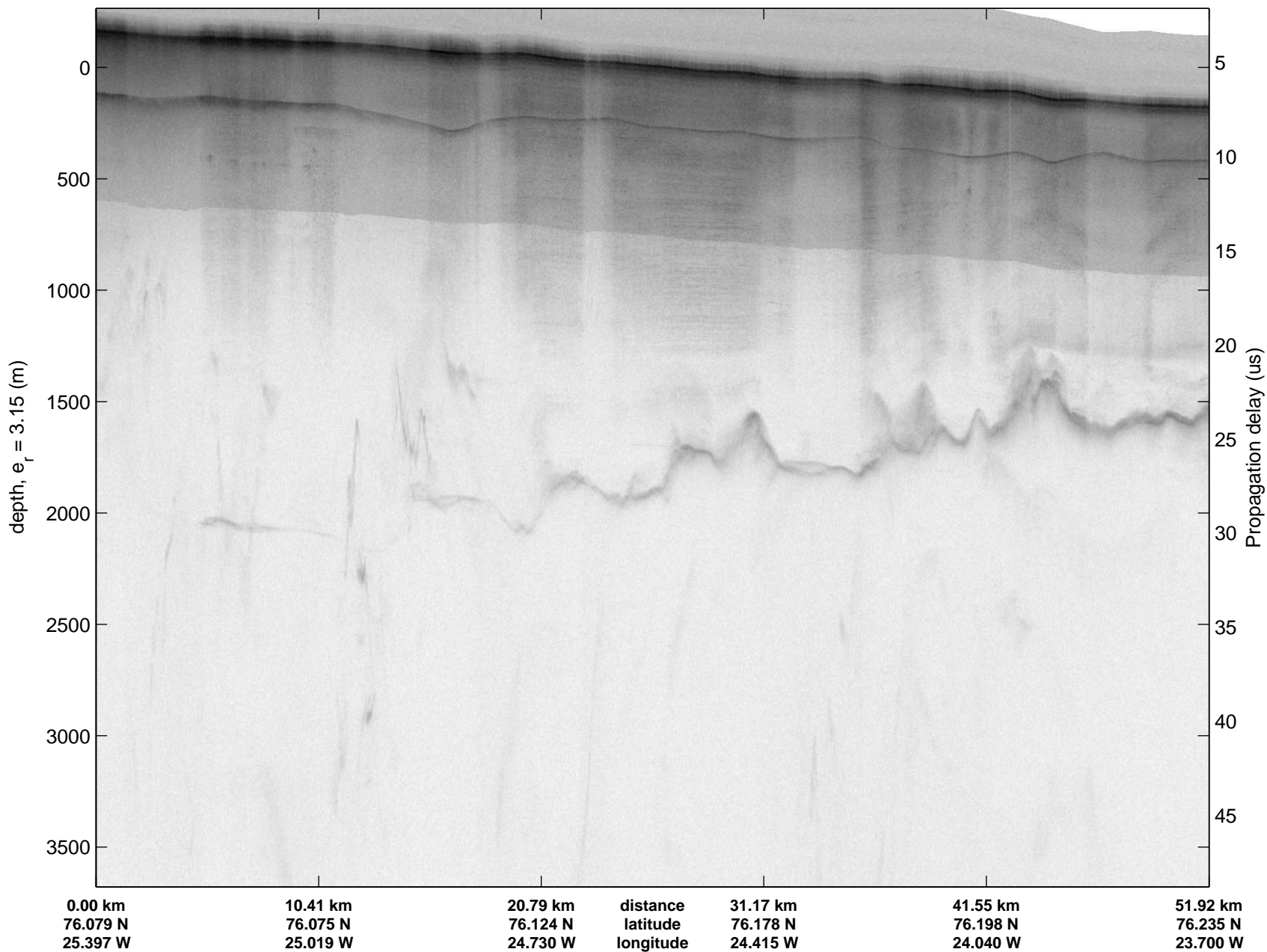


mcords3 2013_Greenland_P3: "F23: North-Central Gap 03" 20130423_01_009: 13:59:13.7 to 14:06:36.8 GPS





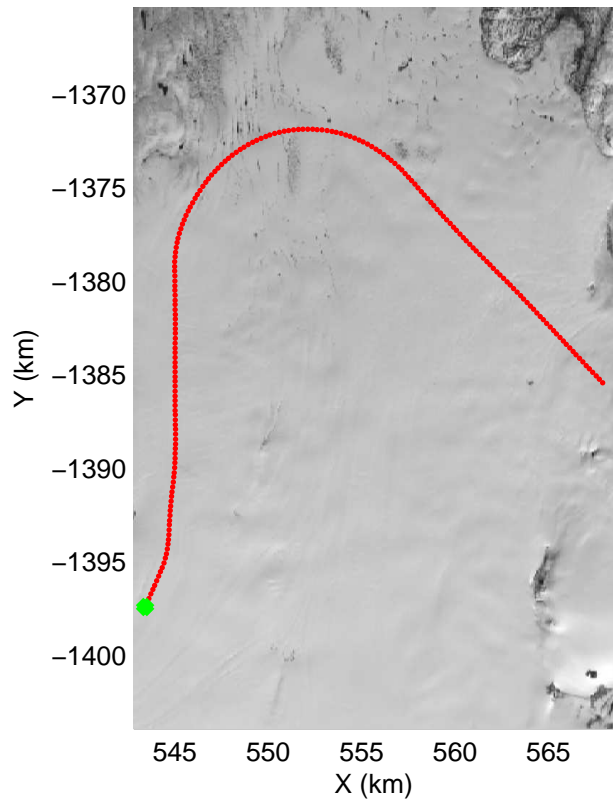


mcords3 2013_Greenland_P3: "F23: North-Central Gap 03" 20130423_01_010: 14:06:19.8 to 14:13:50.0 GPS

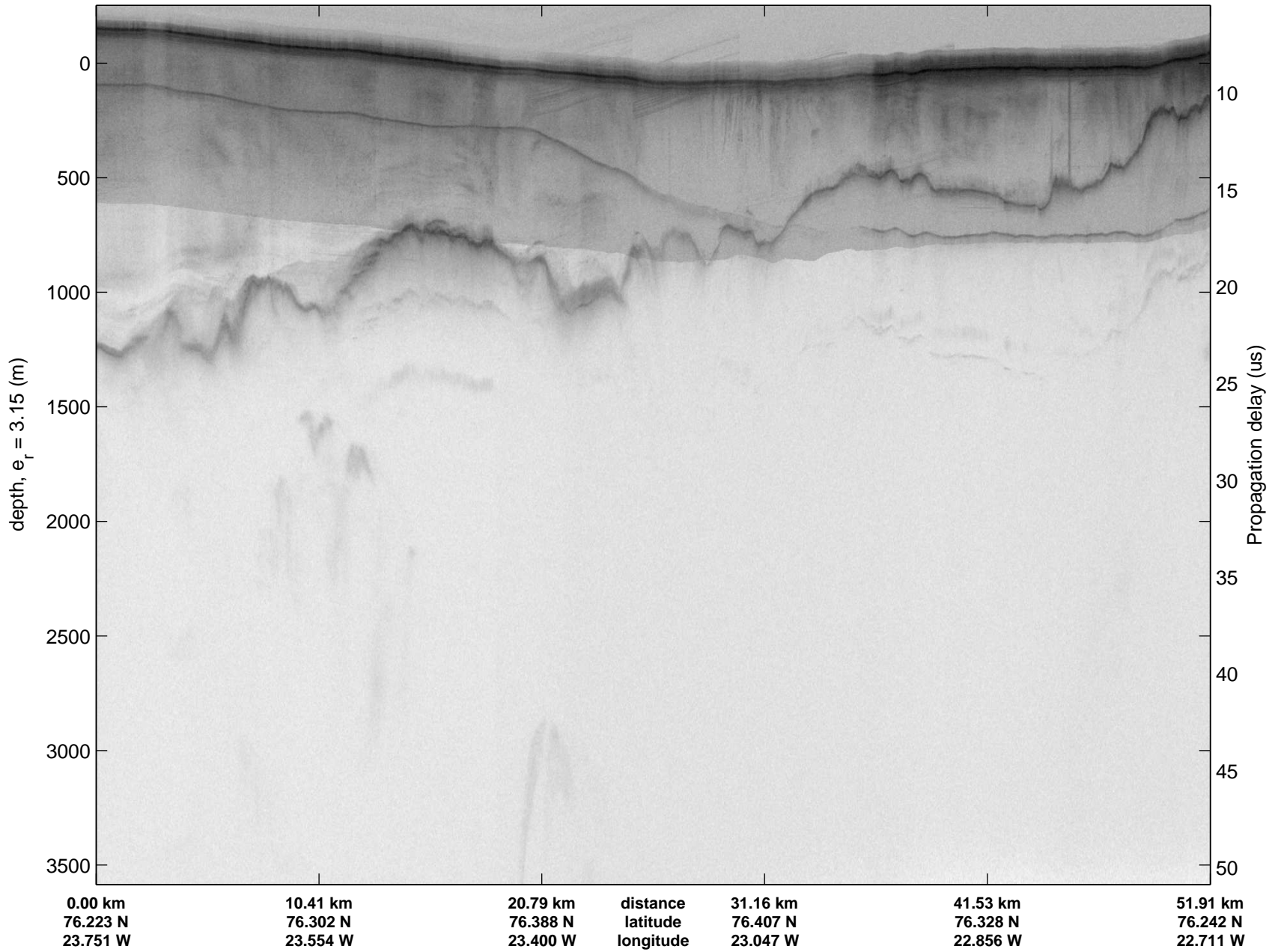


mcords3 2013_Greenland_P3: "F23: North-Central Gap 03" 20130423_01_010: 14:06:19.8 to 14:13:50.0 GPS





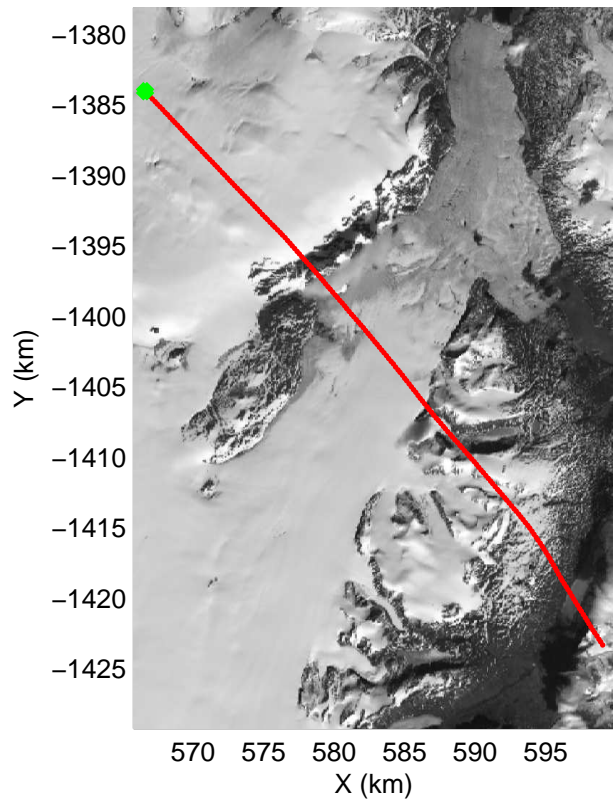


mcords3 2013_Greenland_P3: "F23: North-Central Gap 03" 20130423_01_011: 14:13:31.9 to 14:20:23.8 GPS




mcords3 2013_Greenland_P3: "F23: North-Central Gap 03" 20130423_01_011: 14:13:31.9 to 14:20:23.8 GPS





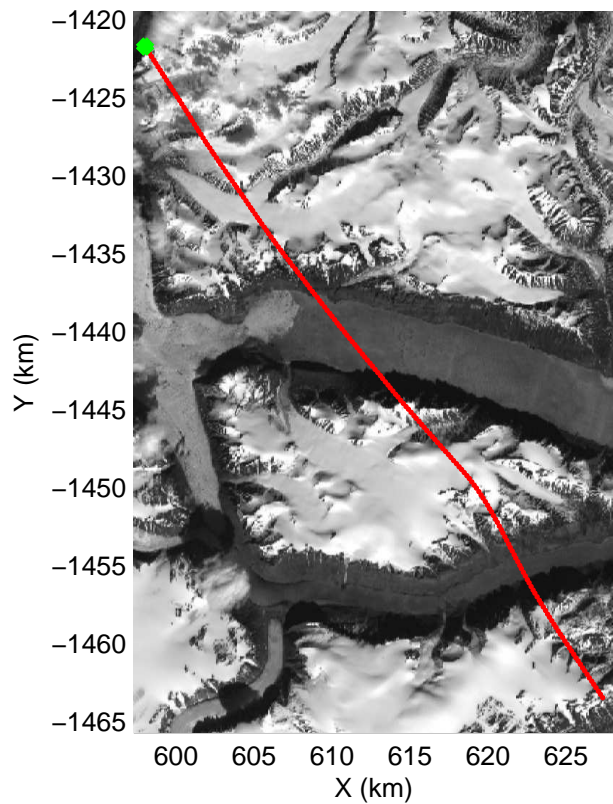
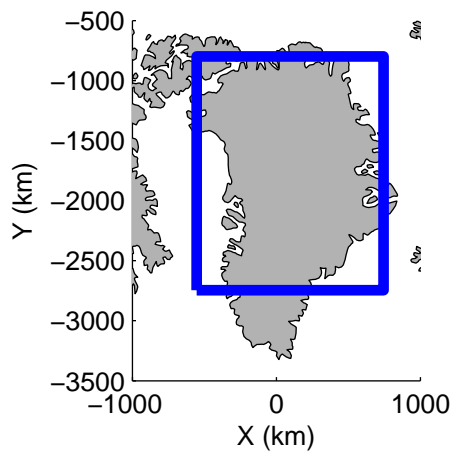


mcords3 2013_Greenland_P3: "F23: North-Central Gap 03" 20130423_01_012: 14:20:11.7 to 14:25:50.2 GPS




mcords3 2013_Greenland_P3: "F23: North-Central Gap 03" 20130423_01_012: 14:20:11.7 to 14:25:50.2 GPS








mcords3 2013_Greenland_P3: "F23: North-Central Gap 03" 20130423_01_013: 14:25:37.7 to 14:31:16.1 GPS




mcords3 2013_Greenland_P3: "F23: North-Central Gap 03" 20130423_01_013: 14:25:37.7 to 14:31:16.1 GPS








mcords3 2013_Greenland_P3: "F23: North-Central Gap 03" 20130423_01_014: 14:31:03.4 to 14:36:30.7 GPS




mcords3 2013_Greenland_P3: "F23: North-Central Gap 03" 20130423_01_014: 14:31:03.4 to 14:36:30.7 GPS








mcords3 2013_Greenland_P3: "F23: North-Central Gap 03" 20130423_01_015: 14:36:18.9 to 14:41:39.1 GPS




mcords3 2013_Greenland_P3: "F23: North-Central Gap 03" 20130423_01_015: 14:36:18.9 to 14:41:39.1 GPS





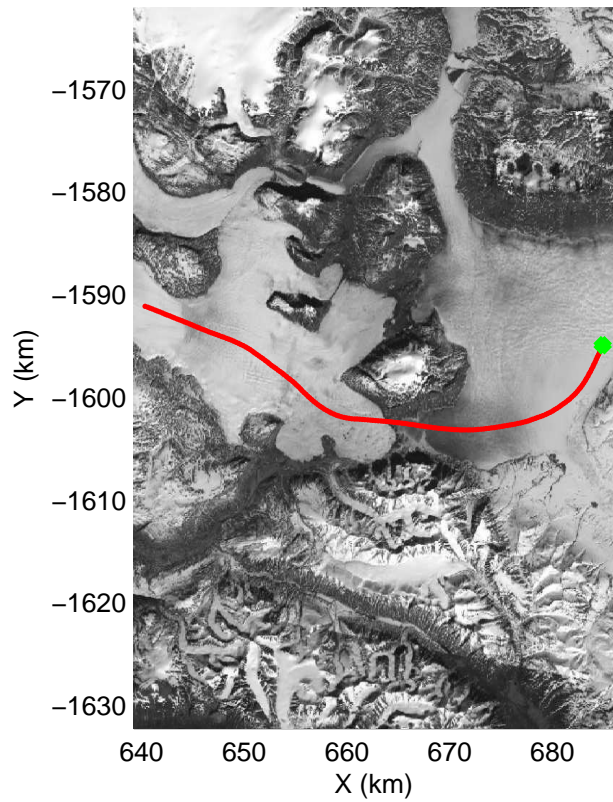


mcords3 2013_Greenland_P3: "F23: North-Central Gap 03" 20130423_01_016: 14:41:26.9 to 14:47:07.6 GPS




mcords3 2013_Greenland_P3: "F23: North-Central Gap 03" 20130423_01_016: 14:41:26.9 to 14:47:07.6 GPS





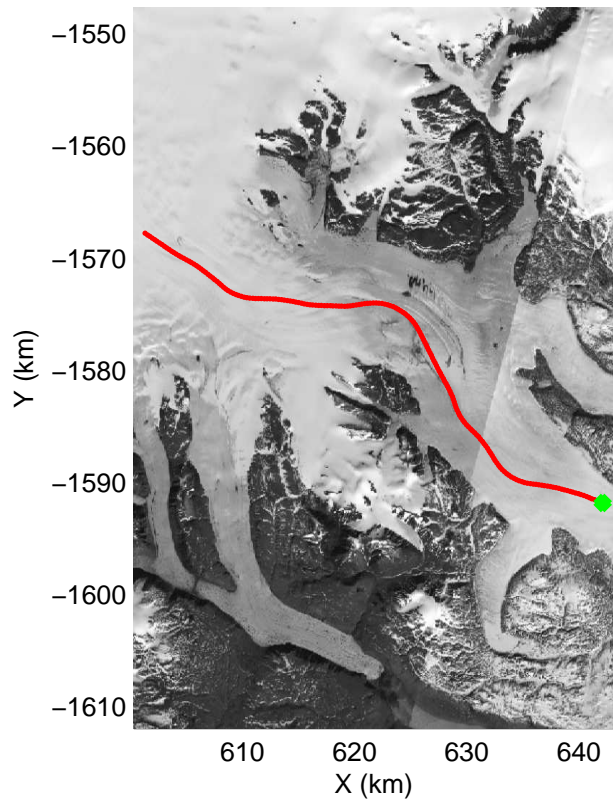


mcords3 2013_Greenland_P3: "F23: North-Central Gap 03" 20130423_01_017: 14:46:53.5 to 14:54:08.7 GPS




mcords3 2013_Greenland_P3: "F23: North-Central Gap 03" 20130423_01_017: 14:46:53.5 to 14:54:08.7 GPS

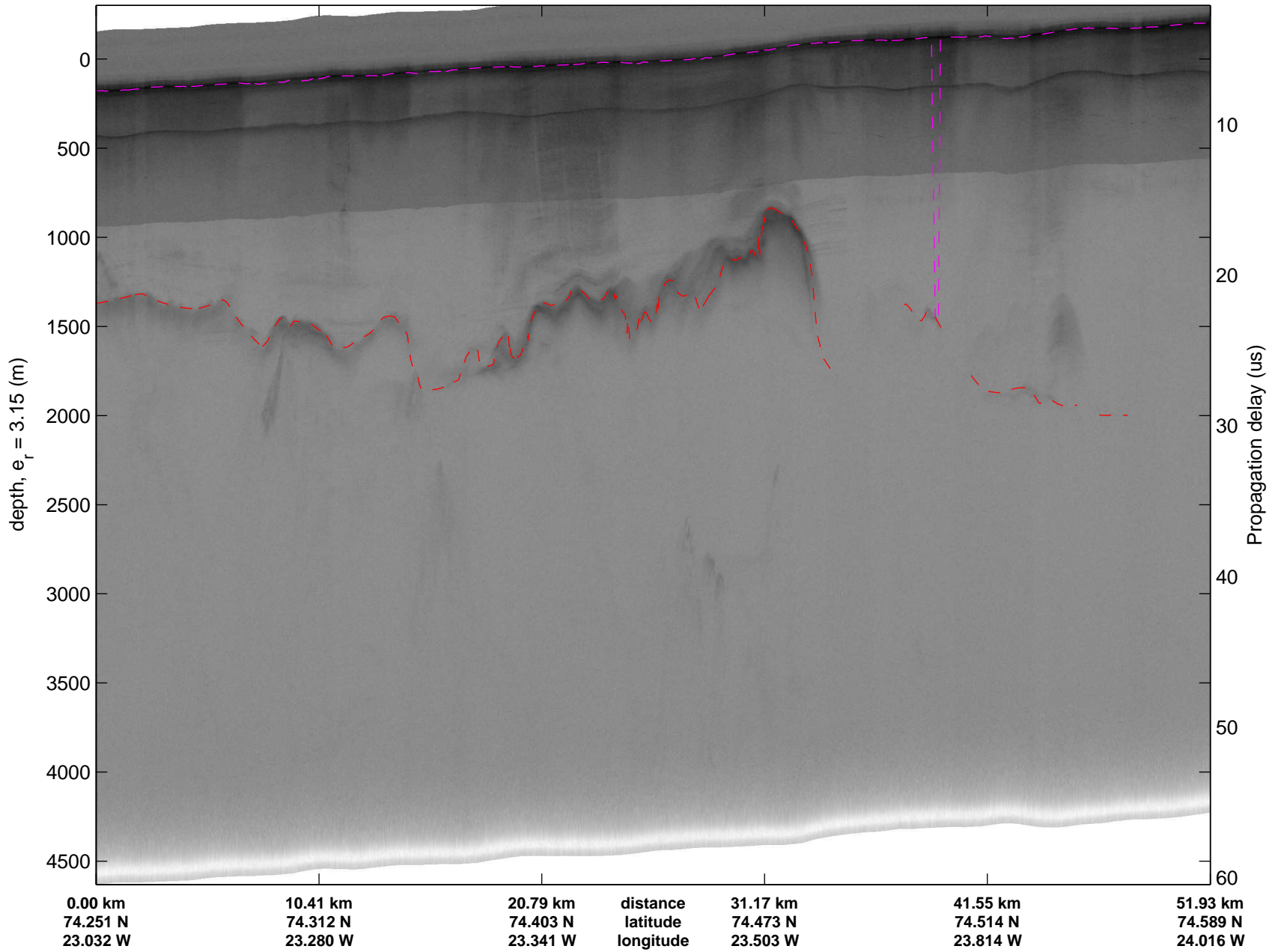


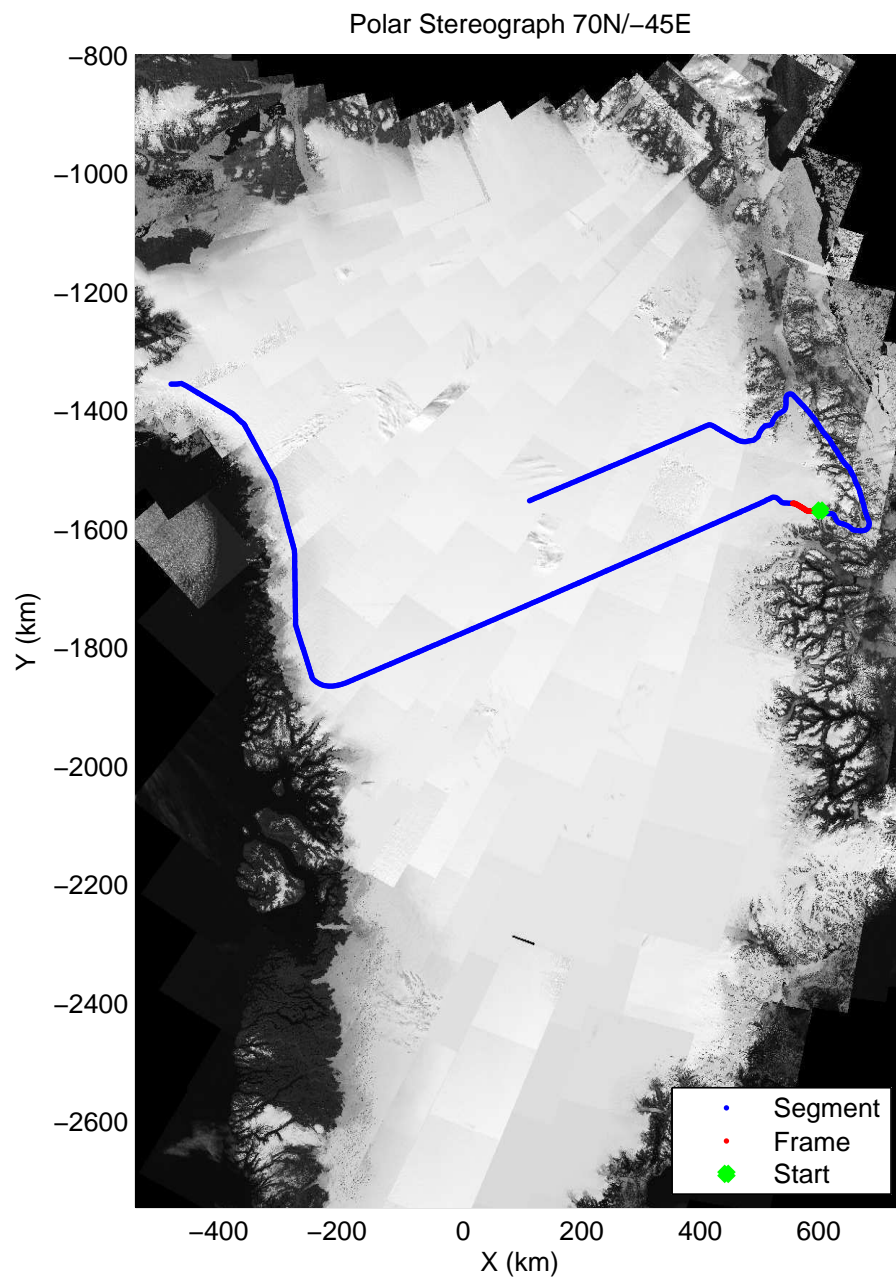
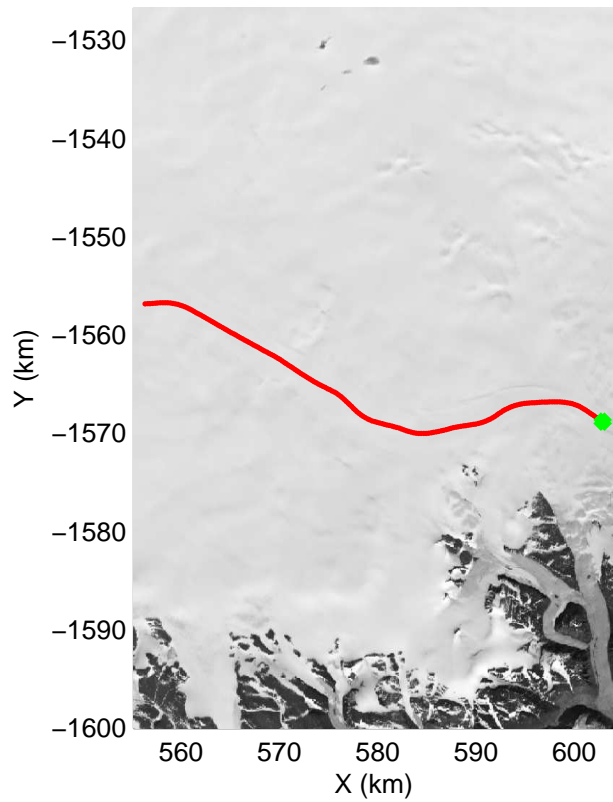


mcords3 2013_Greenland_P3: "F23: North-Central Gap 03" 20130423_01_018: 14:53:52.5 to 15:01:18.8 GPS




mcords3 2013_Greenland_P3: "F23: North-Central Gap 03" 20130423_01_018: 14:53:52.5 to 15:01:18.8 GPS





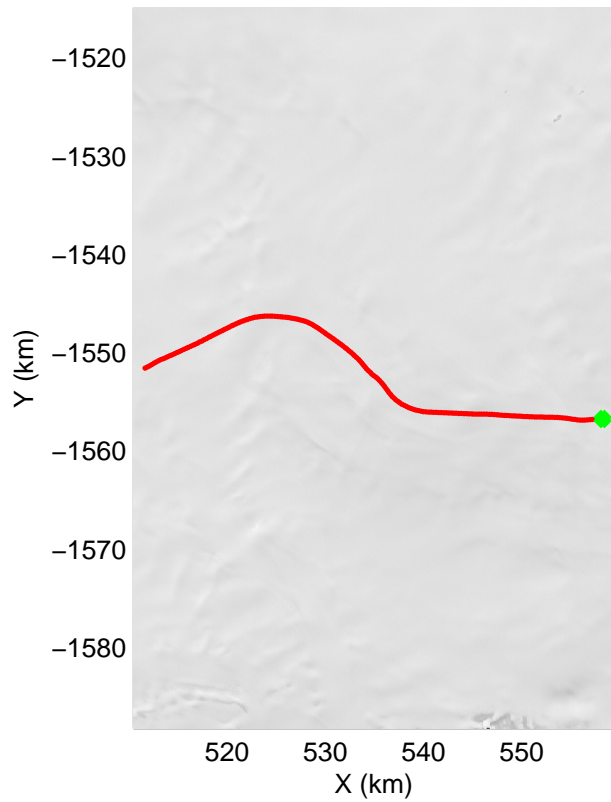


mcords3 2013_Greenland_P3: "F23: North-Central Gap 03" 20130423_01_019: 15:01:02.0 to 15:08:12.6 GPS

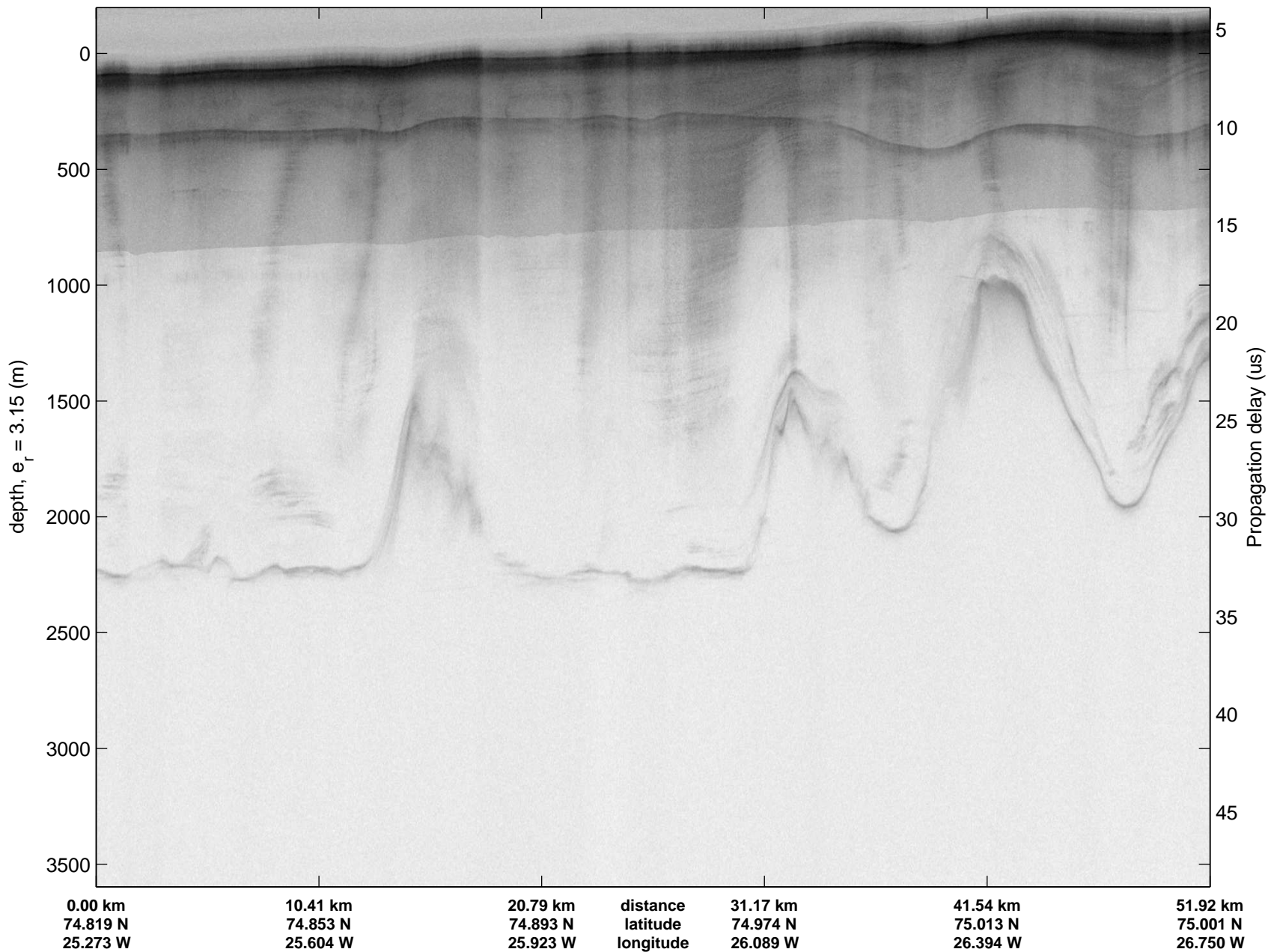


mcords3 2013_Greenland_P3: "F23: North-Central Gap 03" 20130423_01_019: 15:01:02.0 to 15:08:12.6 GPS

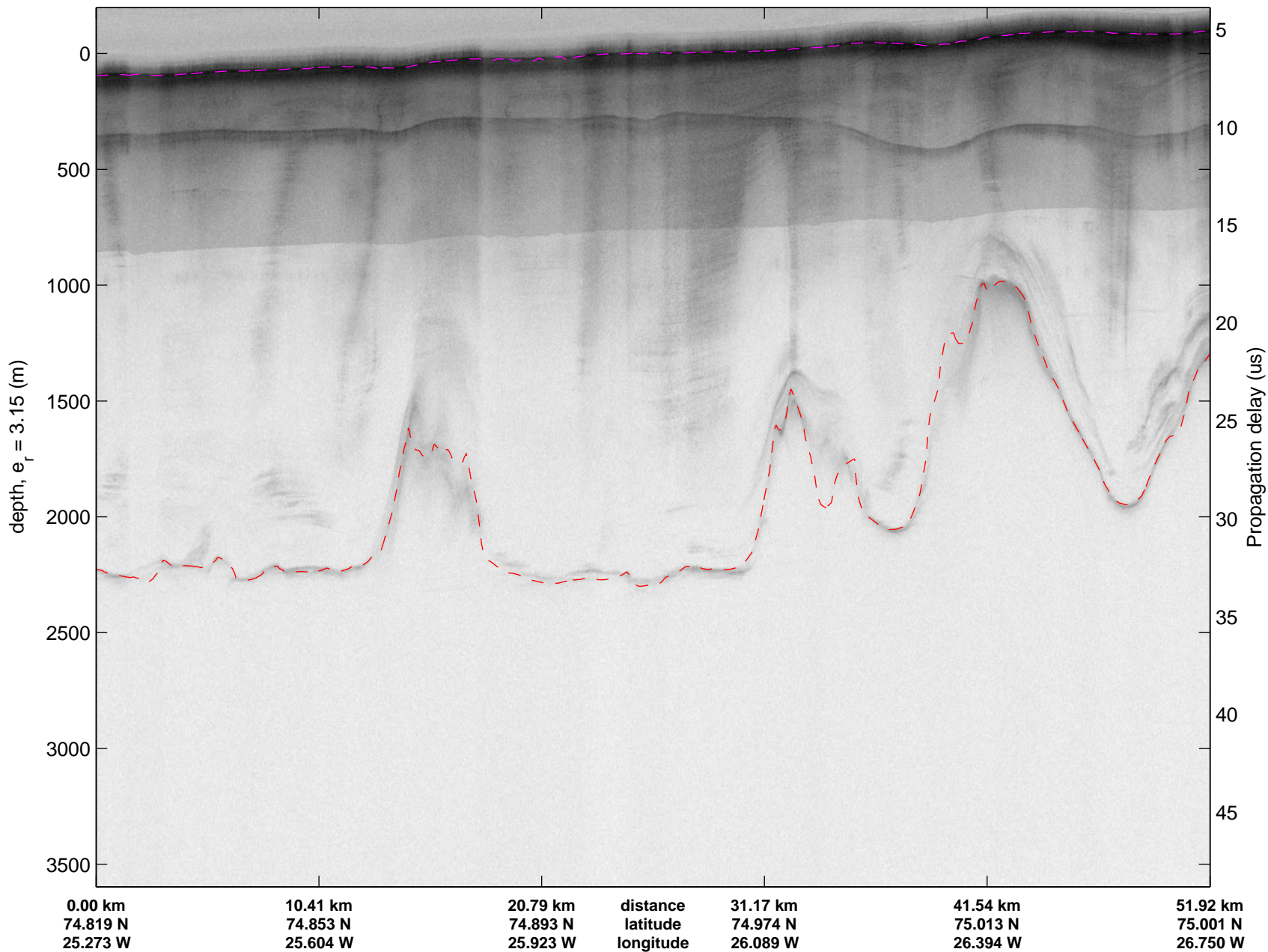



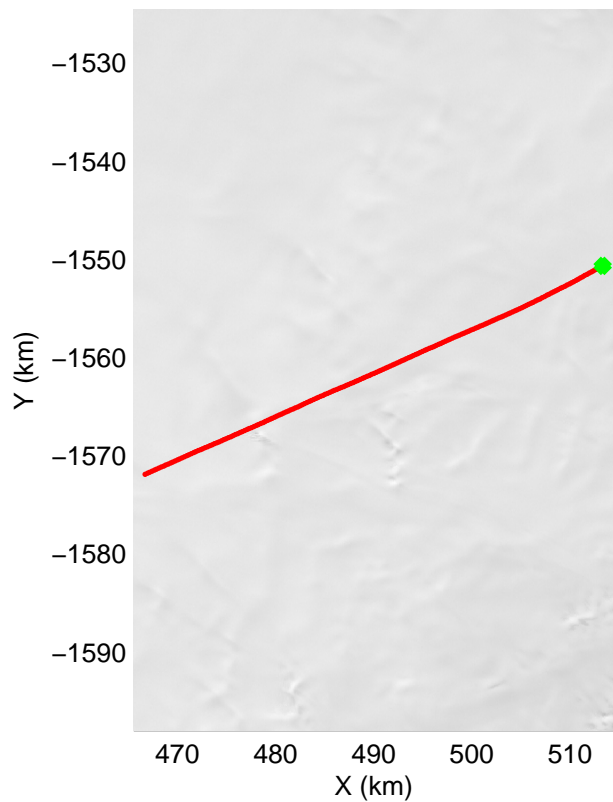
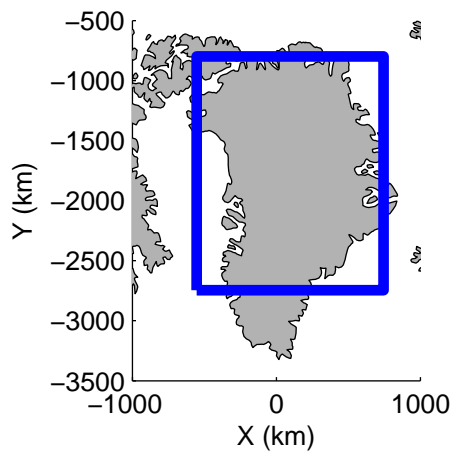


mcords3 2013_Greenland_P3: "F23: North-Central Gap 03" 20130423_01_020: 15:07:57.4 to 15:14:53.6 GPS




mcords3 2013_Greenland_P3: "F23: North-Central Gap 03" 20130423_01_020: 15:07:57.4 to 15:14:53.6 GPS

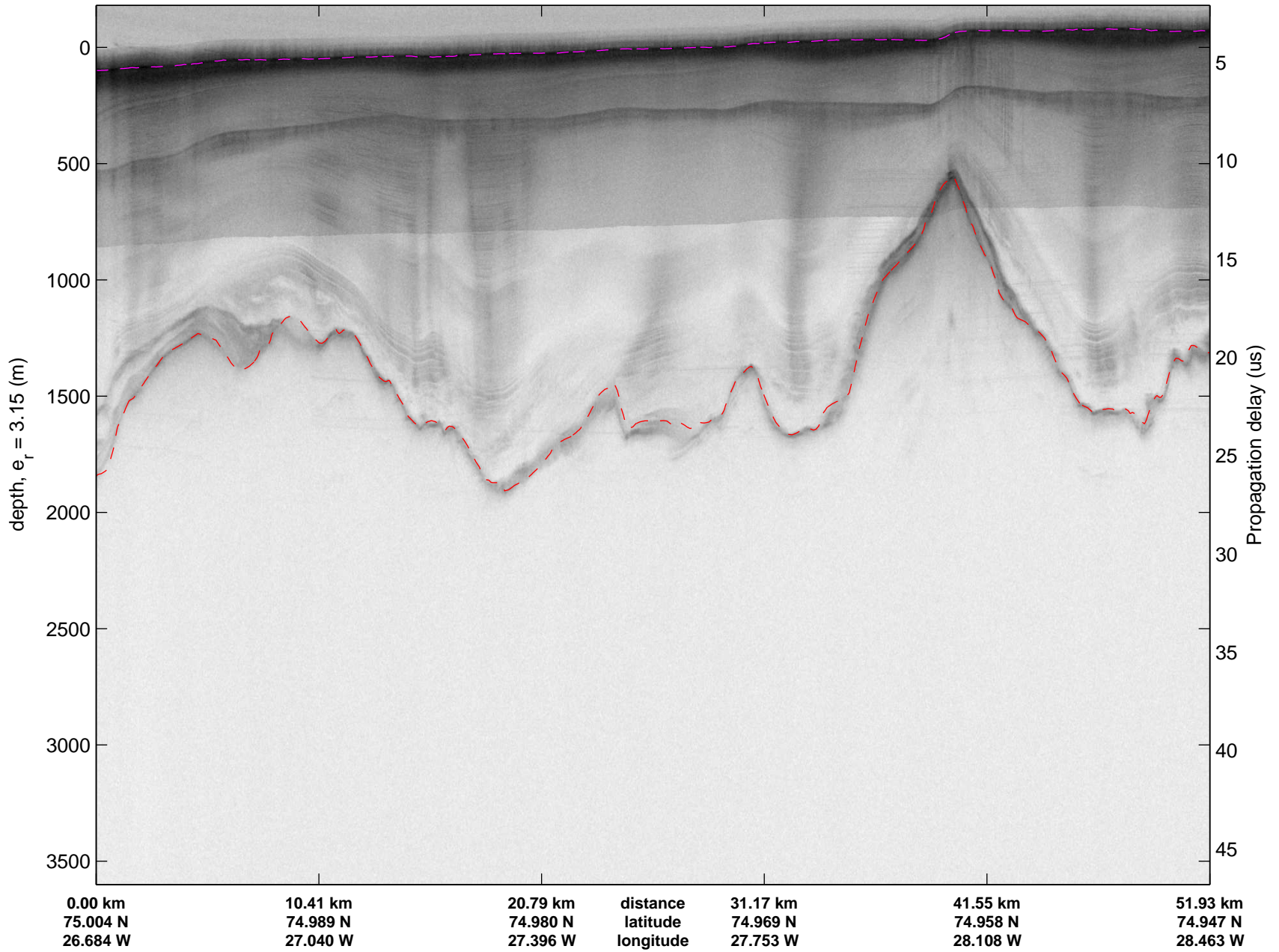


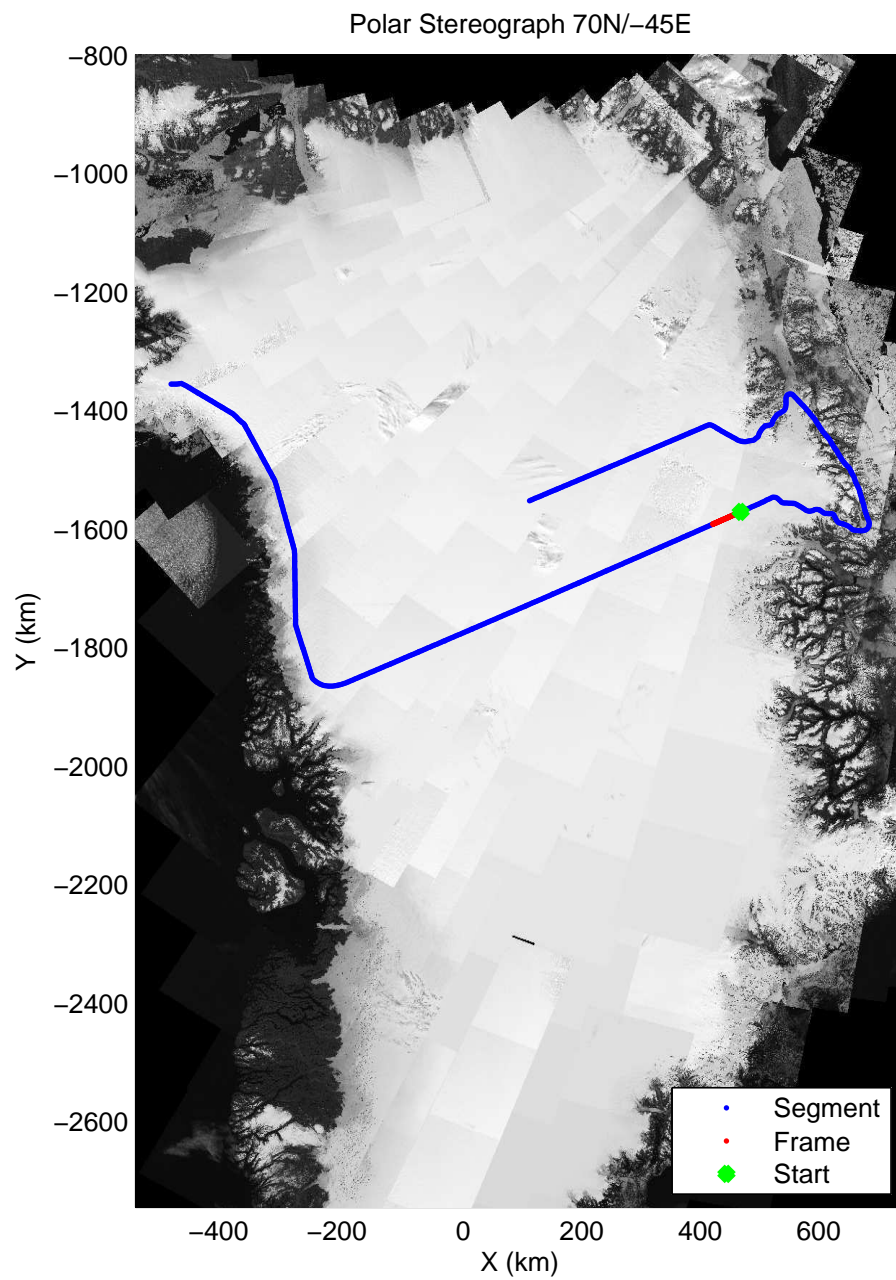
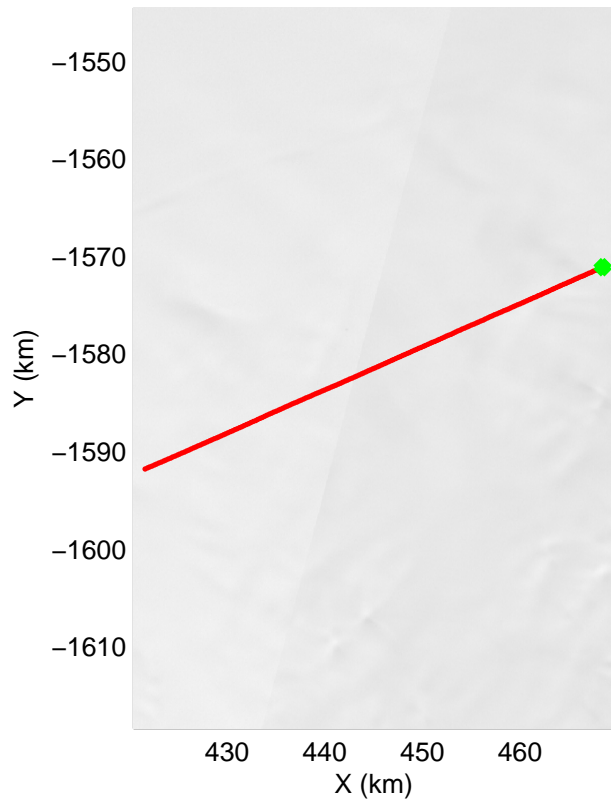


mcords3 2013_Greenland_P3: "F23: North-Central Gap 03" 20130423_01_021: 15:14:37.3 to 15:21:04.1 GPS

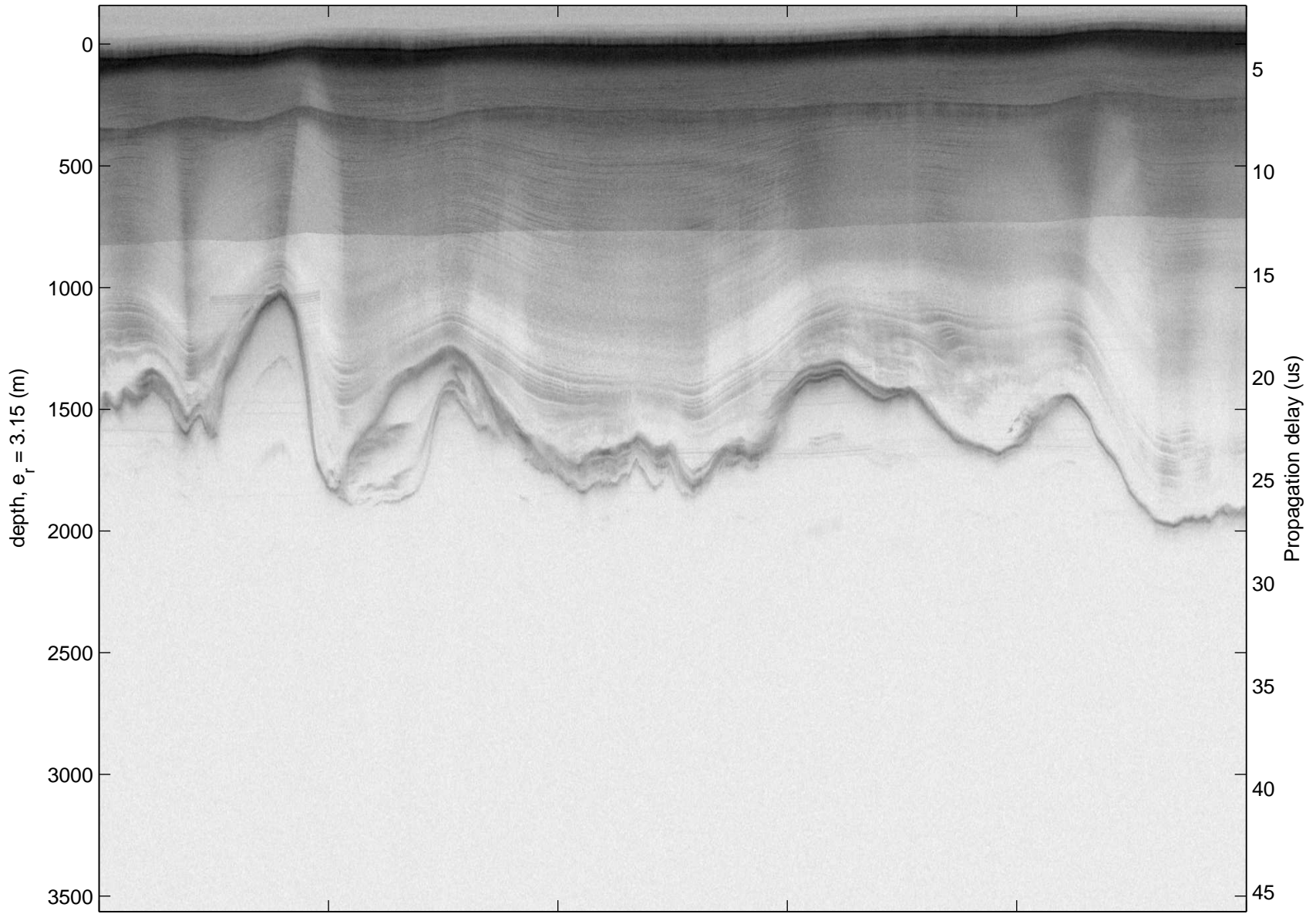


mcords3 2013_Greenland_P3: "F23: North-Central Gap 03" 20130423_01_021: 15:14:37.3 to 15:21:04.1 GPS



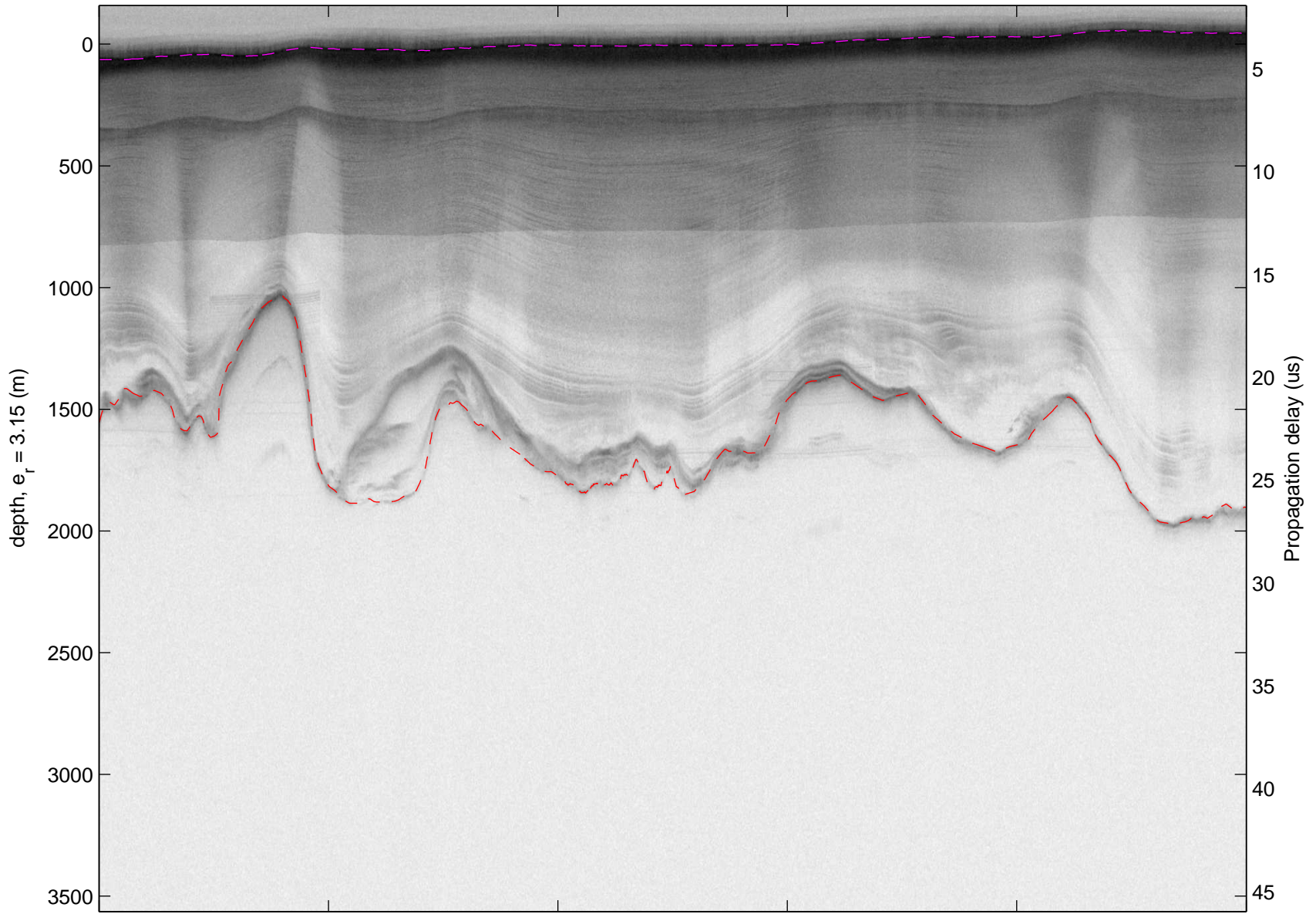


mcords3 2013_Greenland_P3: "F23: North-Central Gap 03" 20130423_01_022: 15:20:49.1 to 15:27:34.5 GPS

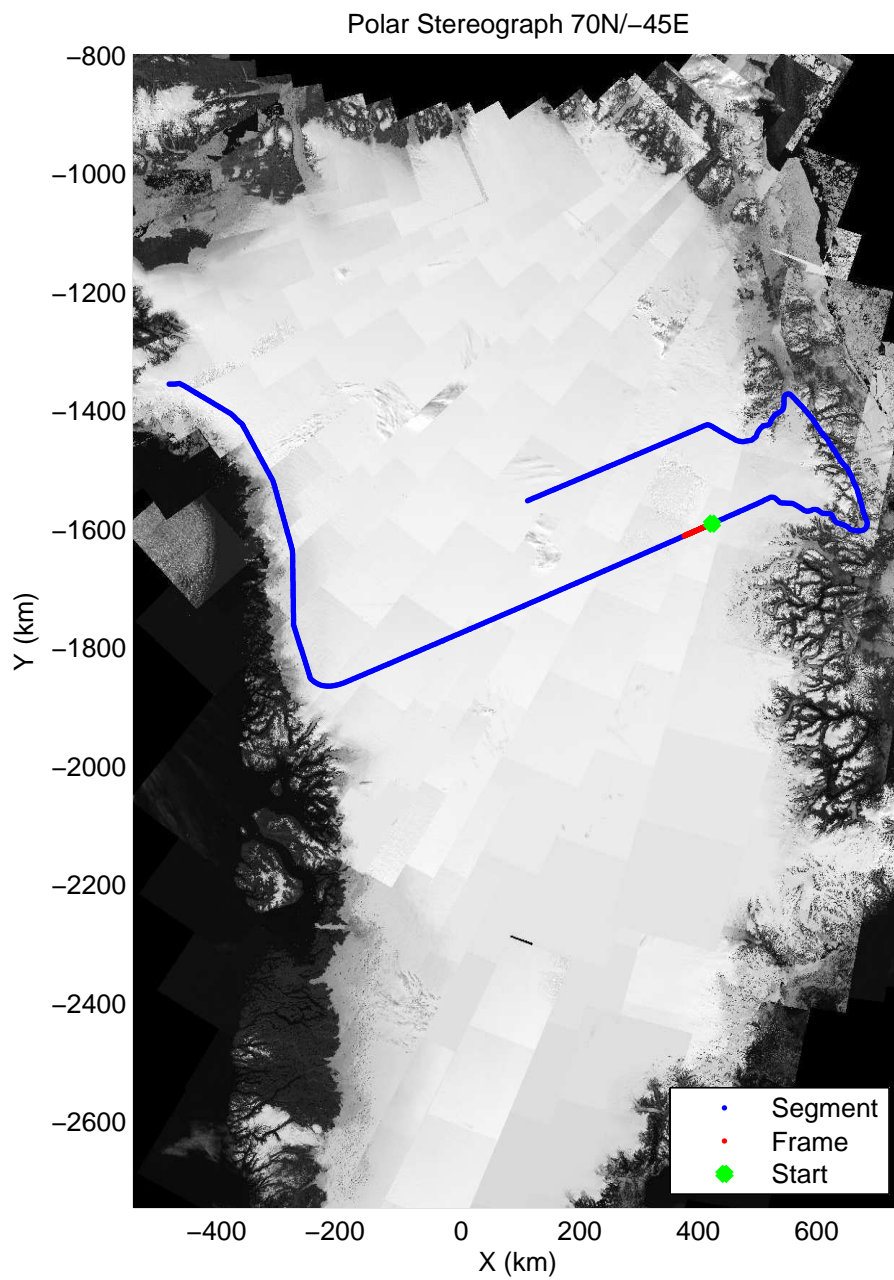
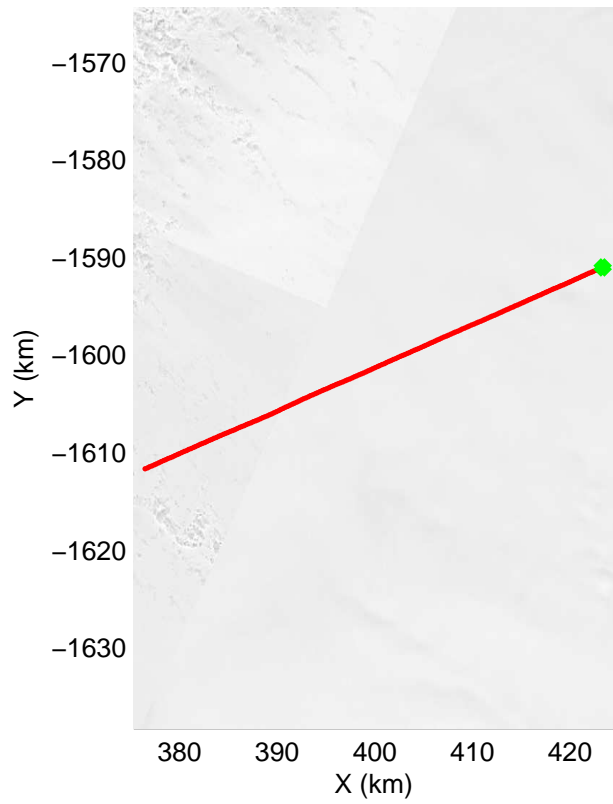


0.00 km	10.41 km	20.79 km	distance	31.17 km	41.55 km	51.93 km
74.949 N	74.937 N	74.924 N	latitude	74.911 N	74.898 N	74.884 N
28.397 W	28.753 W	29.107 W	longitude	29.460 W	29.813 W	30.166 W


mcords3 2013_Greenland_P3: "F23: North-Central Gap 03" 20130423_01_022: 15:20:49.1 to 15:27:34.5 GPS



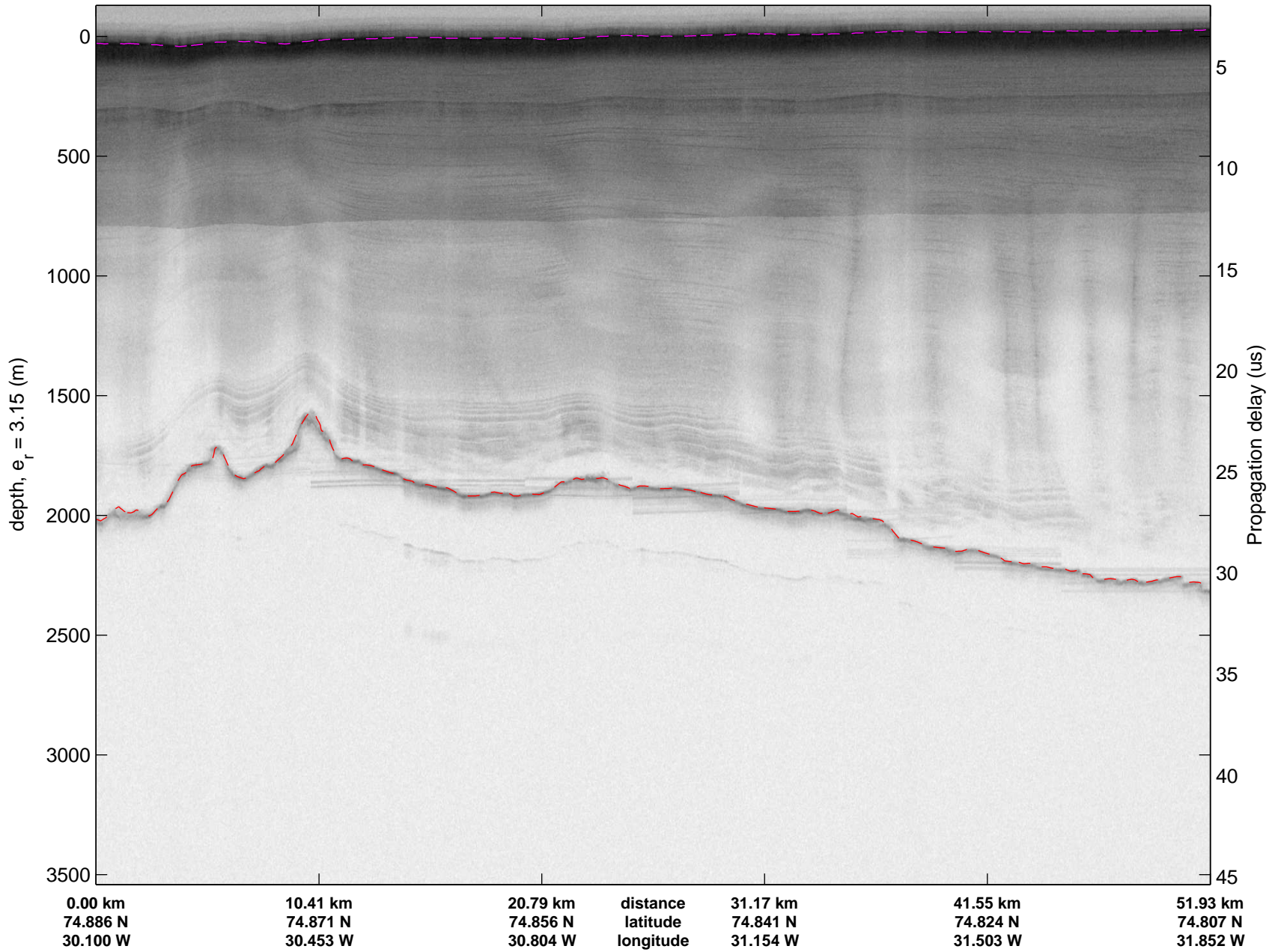
0.00 km	10.41 km	20.79 km	distance	31.17 km	41.55 km	51.93 km
74.949 N	74.937 N	74.924 N	latitude	74.911 N	74.898 N	74.884 N
28.397 W	28.753 W	29.107 W	longitude	29.460 W	29.813 W	30.166 W

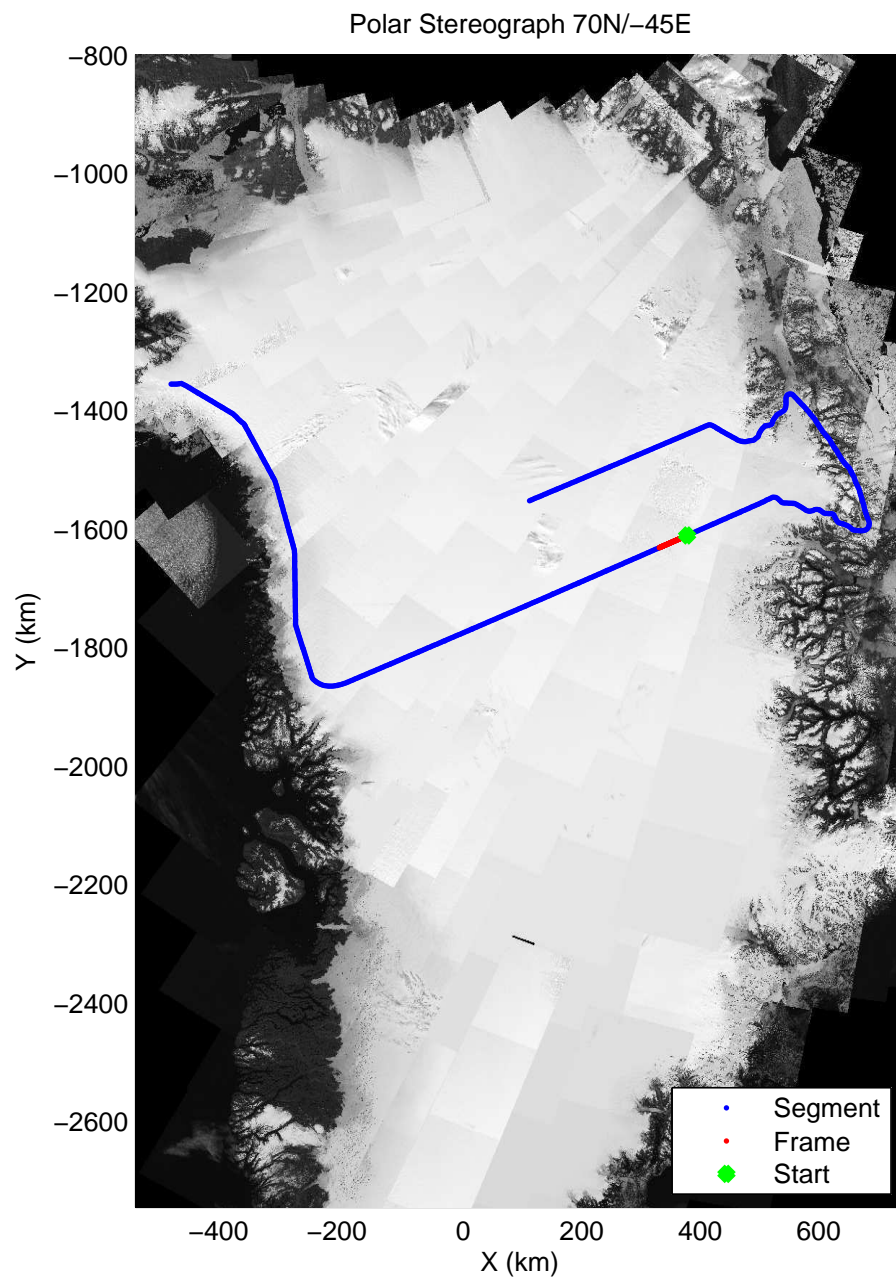
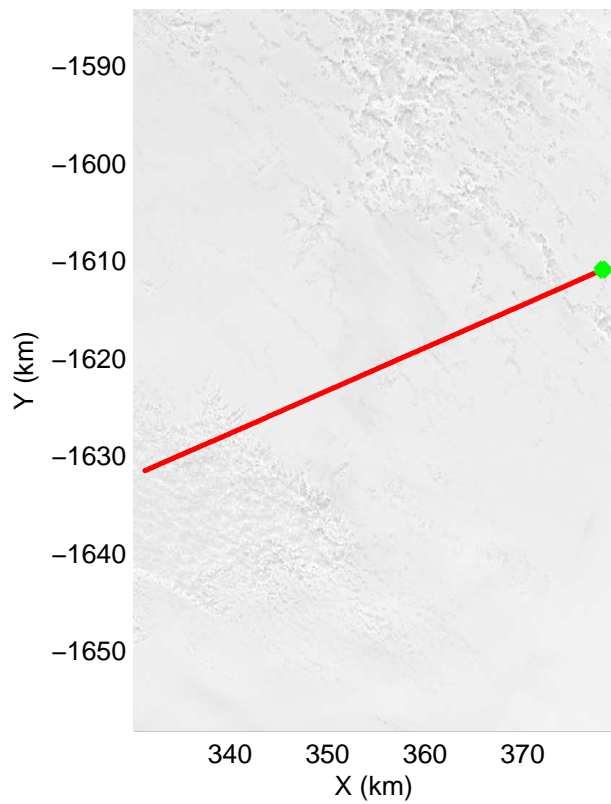


mcords3 2013_Greenland_P3: "F23: North-Central Gap 03" 20130423_01_023: 15:27:19.4 to 15:33:53.6 GPS




mcords3 2013_Greenland_P3: "F23: North-Central Gap 03" 20130423_01_023: 15:27:19.4 to 15:33:53.6 GPS




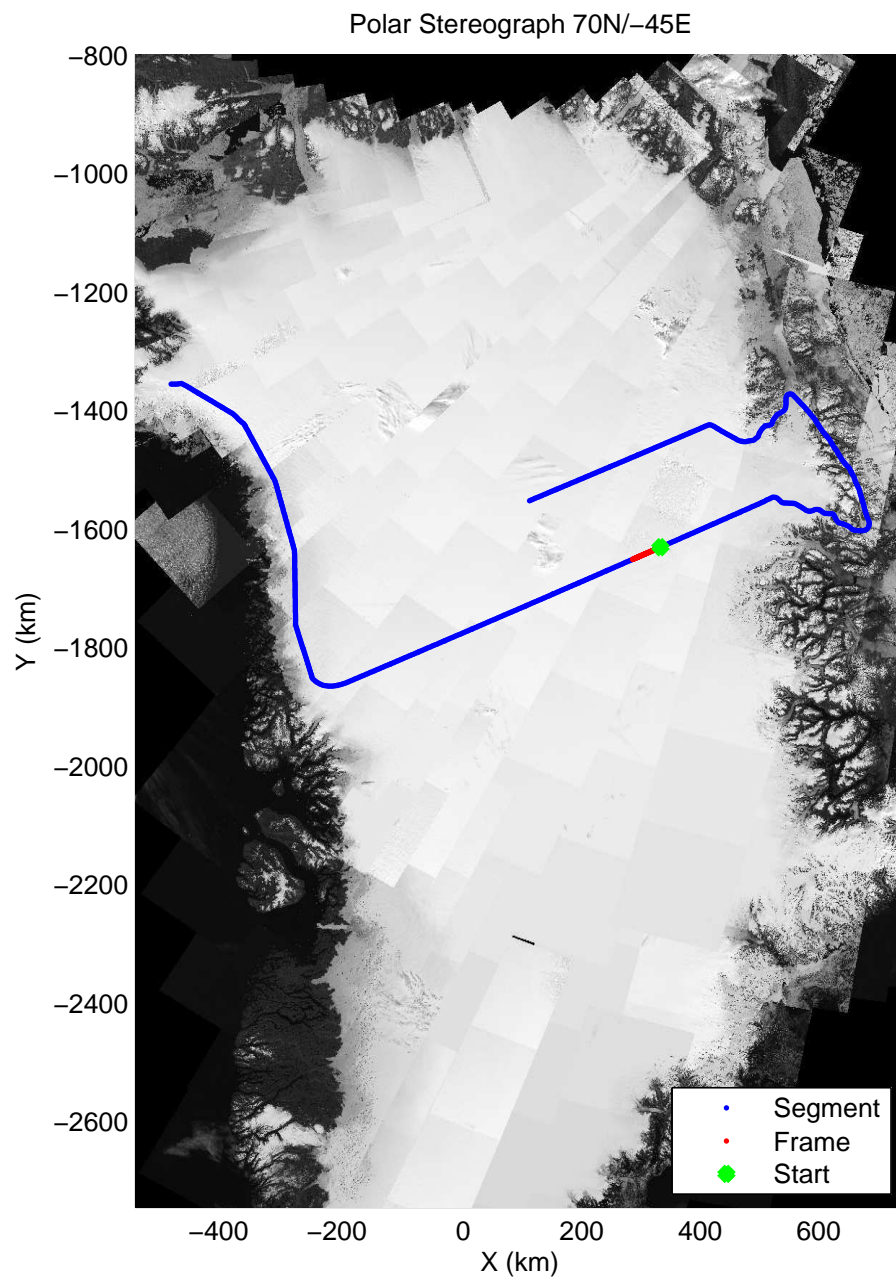
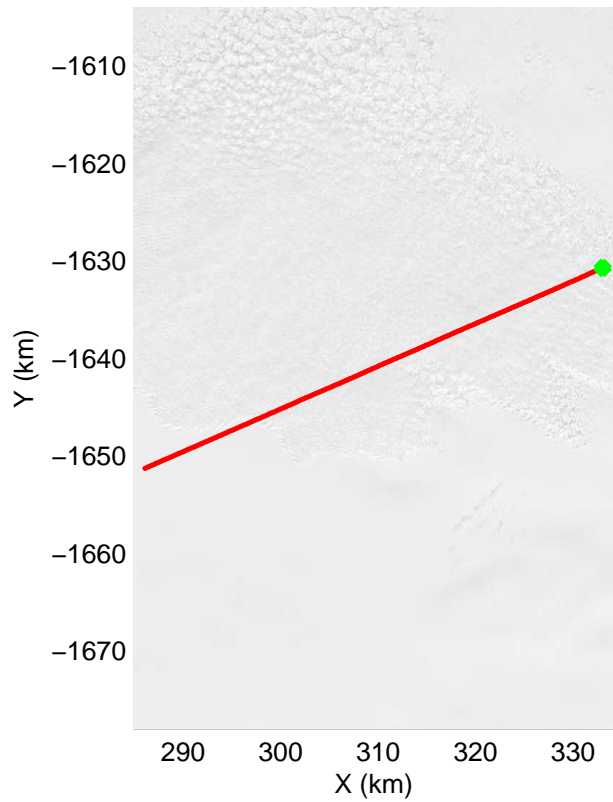


mcords3 2013_Greenland_P3: "F23: North-Central Gap 03" 20130423_01_024: 15:33:39.9 to 15:39:41.4 GPS




mcords3 2013_Greenland_P3: "F23: North-Central Gap 03" 20130423_01_024: 15:33:39.9 to 15:39:41.4 GPS

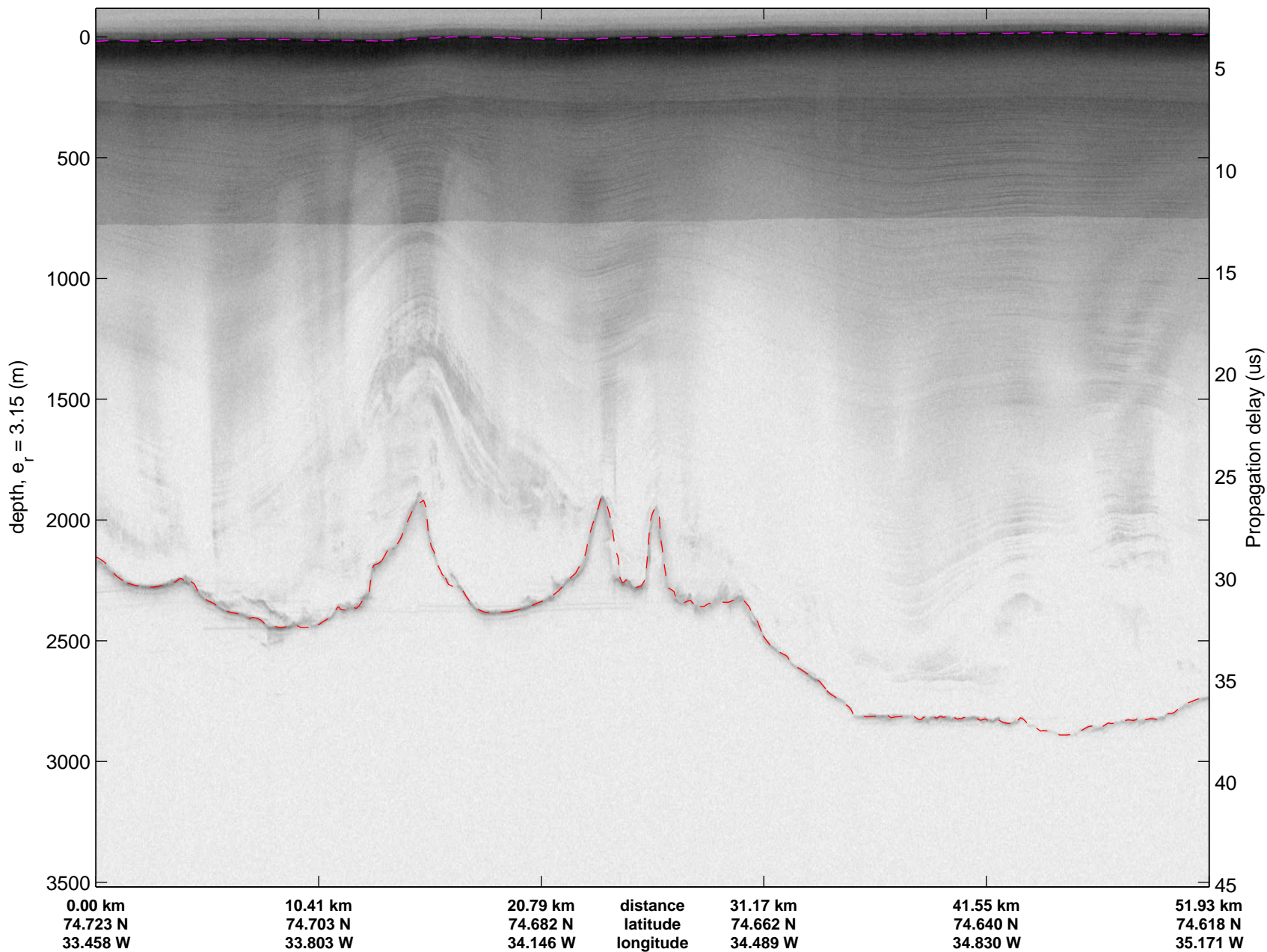



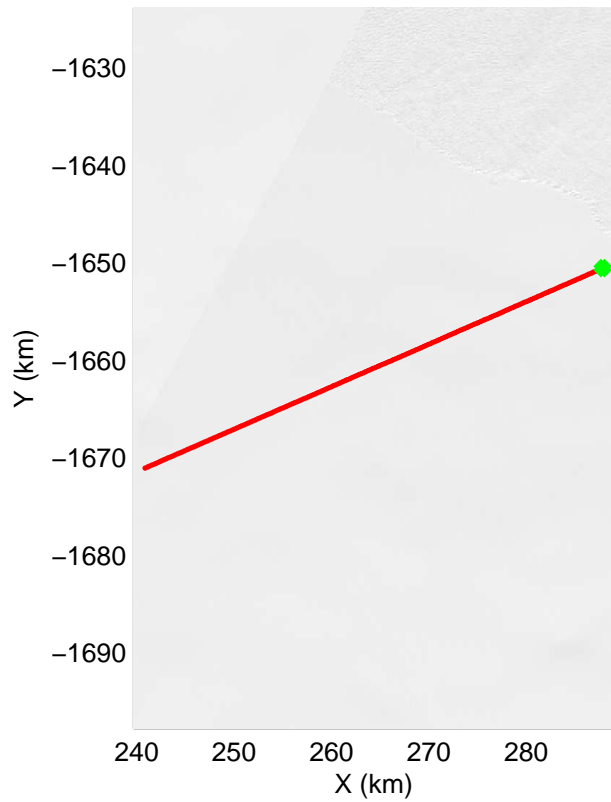


mcords3 2013_Greenland_P3: "F23: North-Central Gap 03" 20130423_01_025: 15:39:27.9 to 15:45:29.4 GPS




mcords3 2013_Greenland_P3: "F23: North-Central Gap 03" 20130423_01_025: 15:39:27.9 to 15:45:29.4 GPS





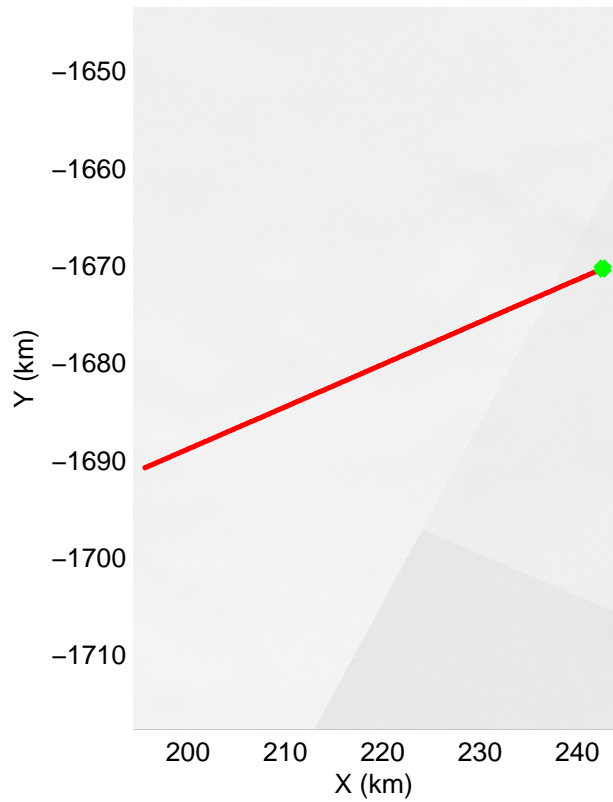


mcords3 2013_Greenland_P3: "F23: North-Central Gap 03" 20130423_01_026: 15:45:15.9 to 15:51:18.0 GPS




mcords3 2013_Greenland_P3: "F23: North-Central Gap 03" 20130423_01_026: 15:45:15.9 to 15:51:18.0 GPS





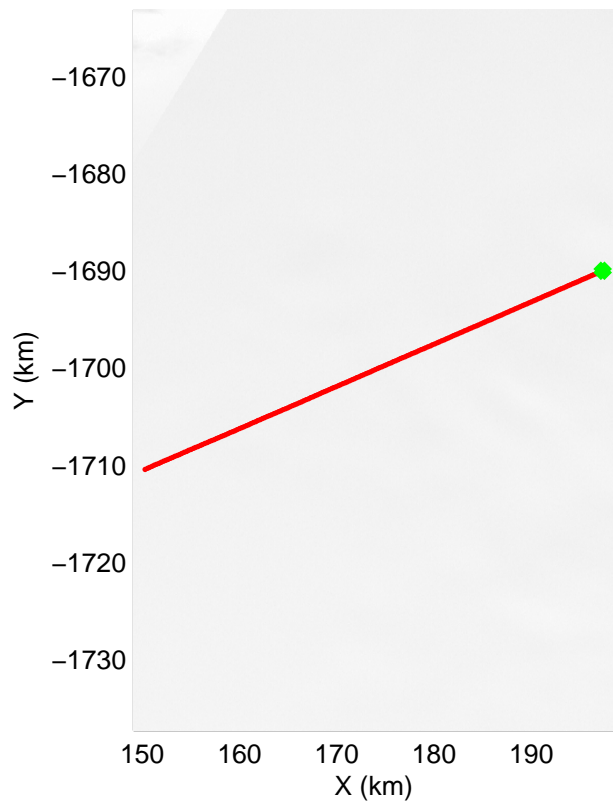


mcords3 2013_Greenland_P3: "F23: North-Central Gap 03" 20130423_01_027: 15:51:04.6 to 15:57:08.1 GPS




mcords3 2013_Greenland_P3: "F23: North-Central Gap 03" 20130423_01_027: 15:51:04.6 to 15:57:08.1 GPS

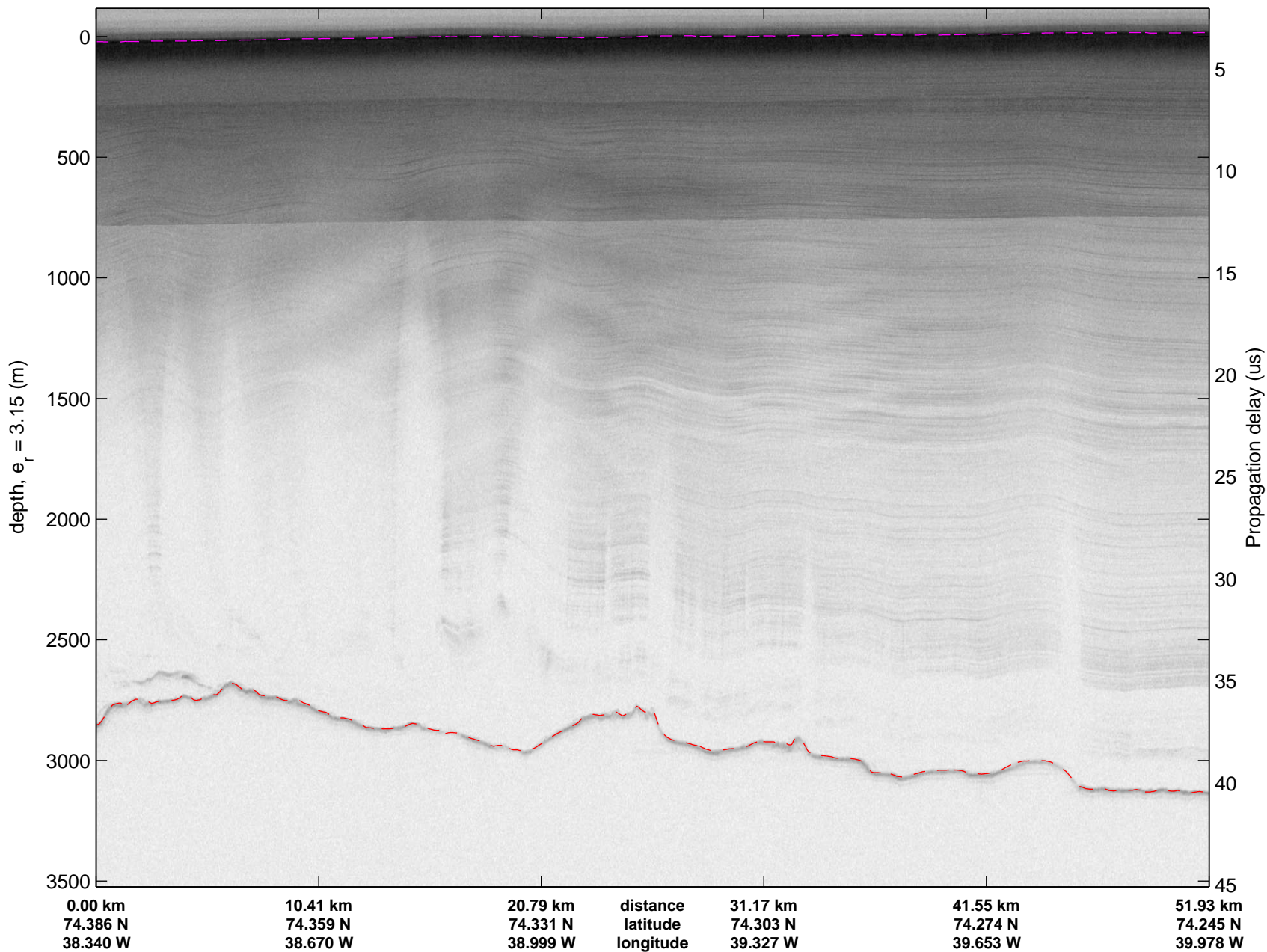


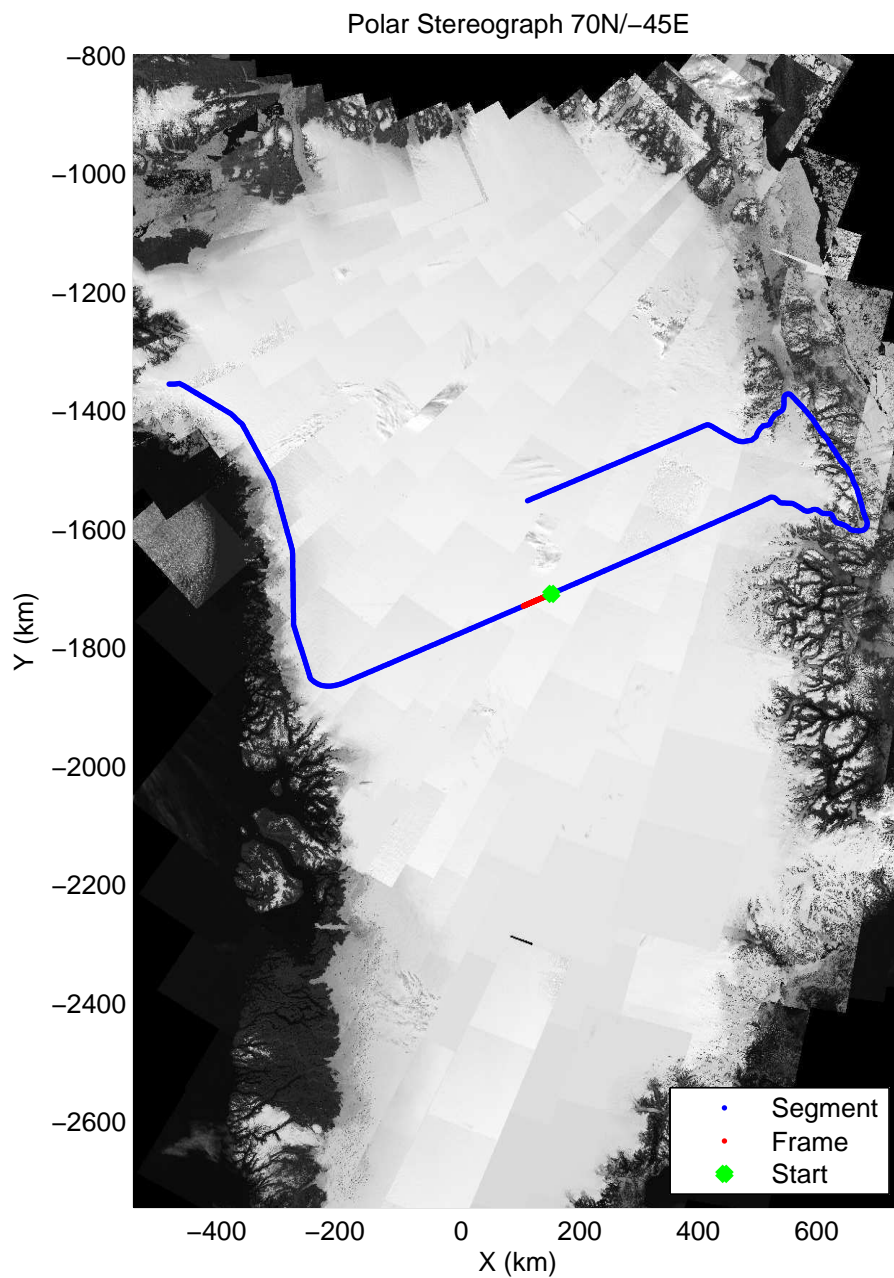
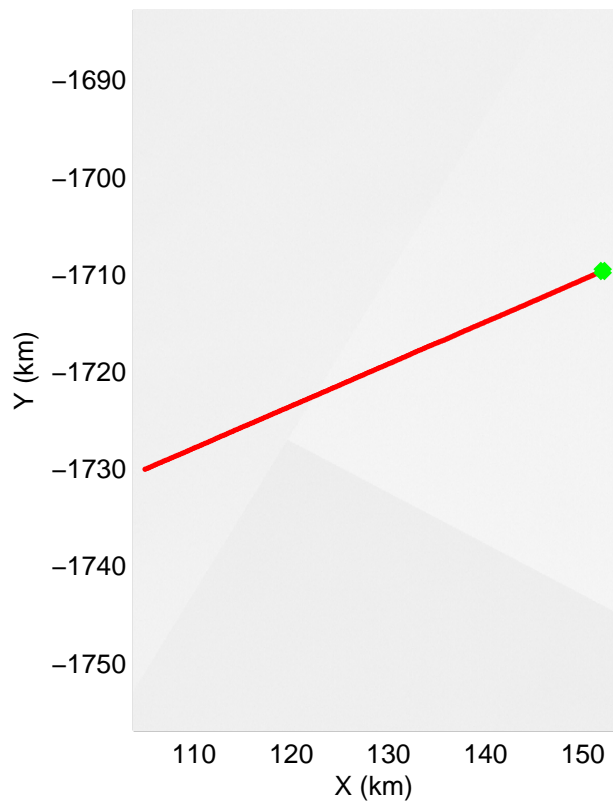
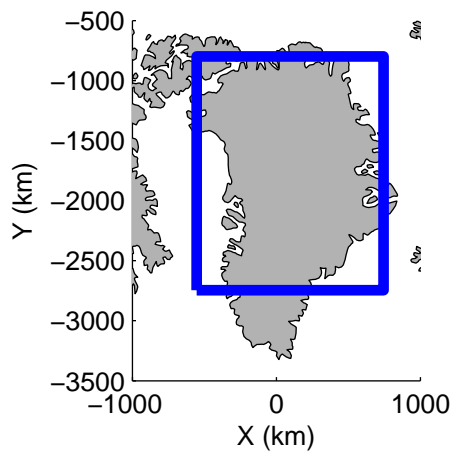


mcords3 2013_Greenland_P3: "F23: North-Central Gap 03" 20130423_01_028: 15:56:54.6 to 16:03:01.4 GPS




mcords3 2013_Greenland_P3: "F23: North-Central Gap 03" 20130423_01_028: 15:56:54.6 to 16:03:01.4 GPS




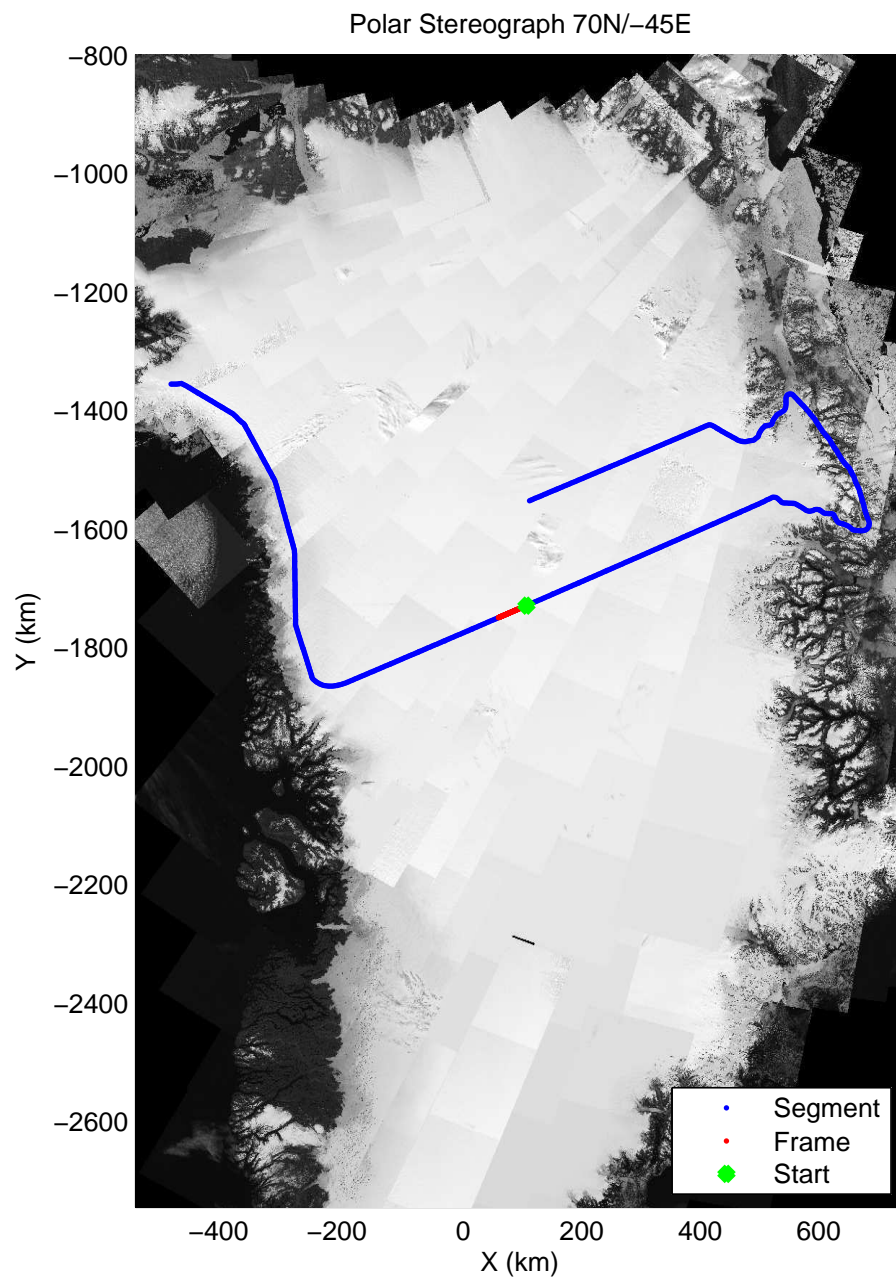
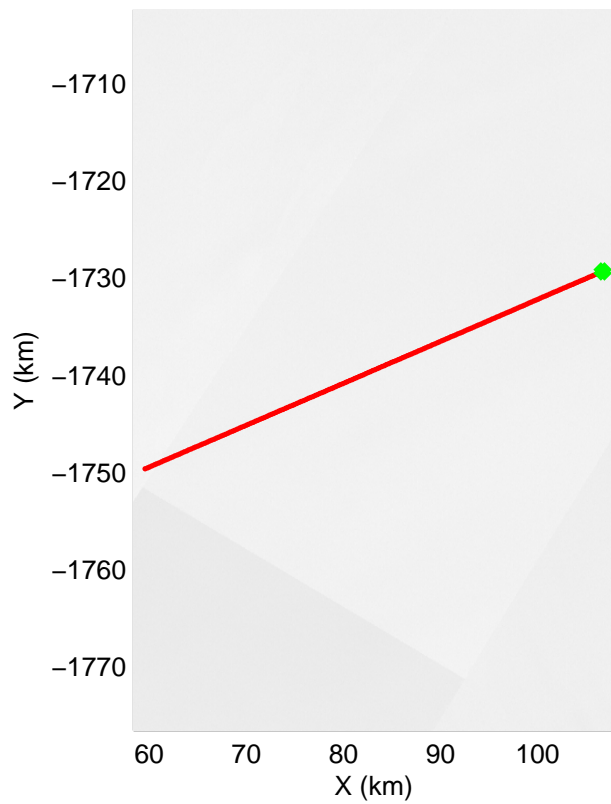


mcords3 2013_Greenland_P3: "F23: North-Central Gap 03" 20130423_01_029: 16:02:47.8 to 16:08:48.7 GPS




mcords3 2013_Greenland_P3: "F23: North-Central Gap 03" 20130423_01_029: 16:02:47.8 to 16:08:48.7 GPS





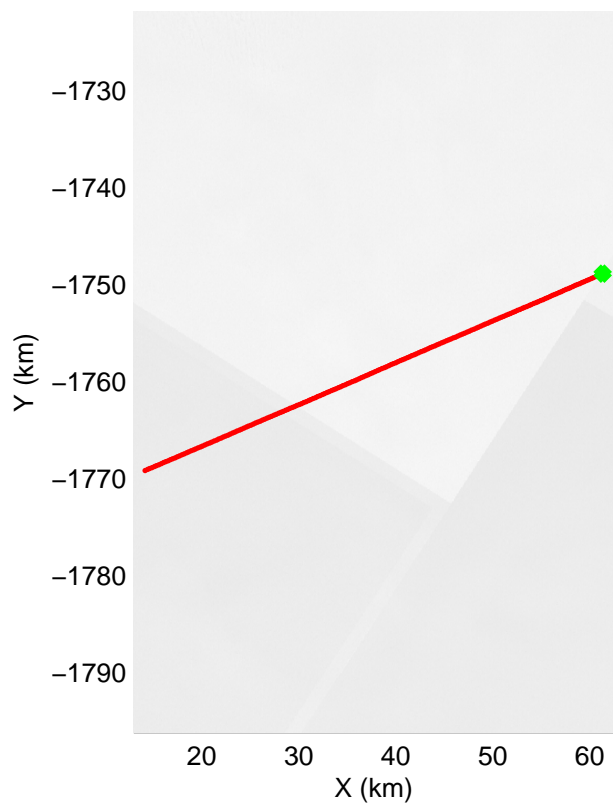


mcords3 2013_Greenland_P3: "F23: North-Central Gap 03" 20130423_01_030: 16:08:35.5 to 16:14:22.5 GPS




mcords3 2013_Greenland_P3: "F23: North-Central Gap 03" 20130423_01_030: 16:08:35.5 to 16:14:22.5 GPS

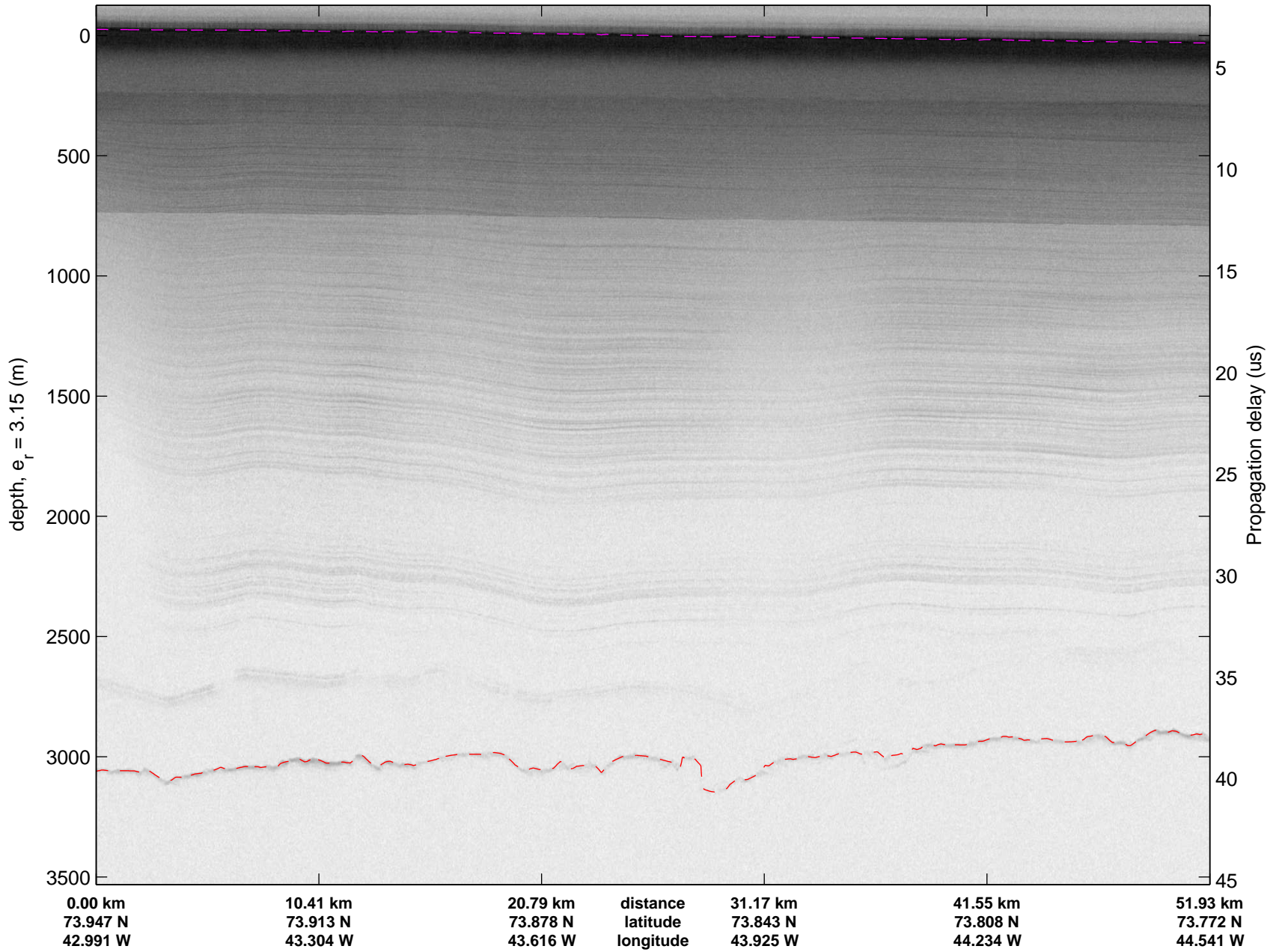



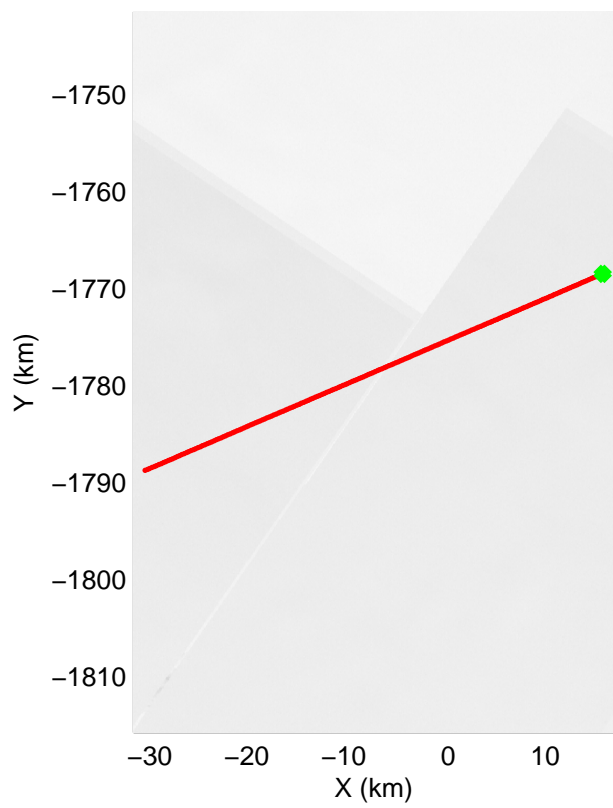


mcords3 2013_Greenland_P3: "F23: North-Central Gap 03" 20130423_01_031: 16:14:09.9 to 16:19:51.1 GPS




mcords3 2013_Greenland_P3: "F23: North-Central Gap 03" 20130423_01_031: 16:14:09.9 to 16:19:51.1 GPS




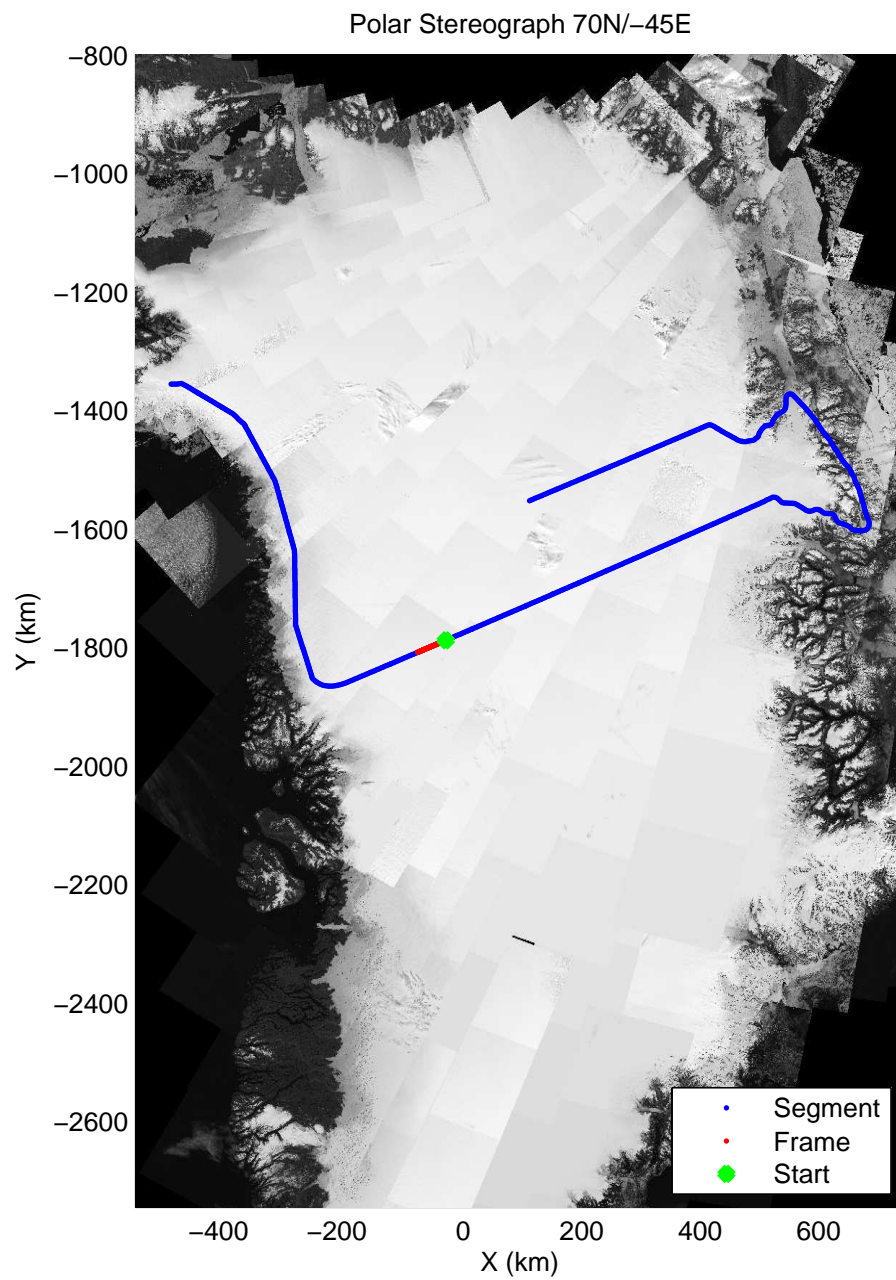
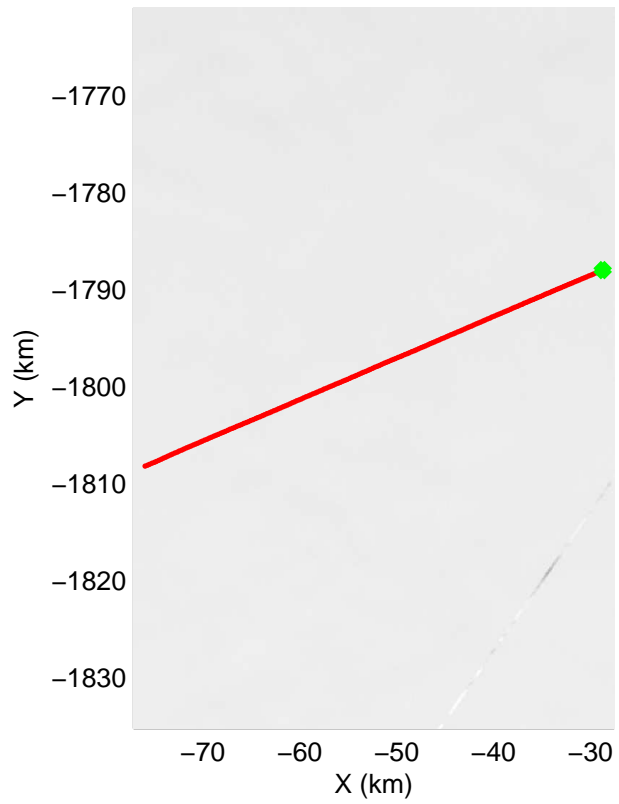


mcords3 2013_Greenland_P3: "F23: North-Central Gap 03" 20130423_01_032: 16:19:37.7 to 16:25:50.2 GPS




mcords3 2013_Greenland_P3: "F23: North-Central Gap 03" 20130423_01_032: 16:19:37.7 to 16:25:50.2 GPS

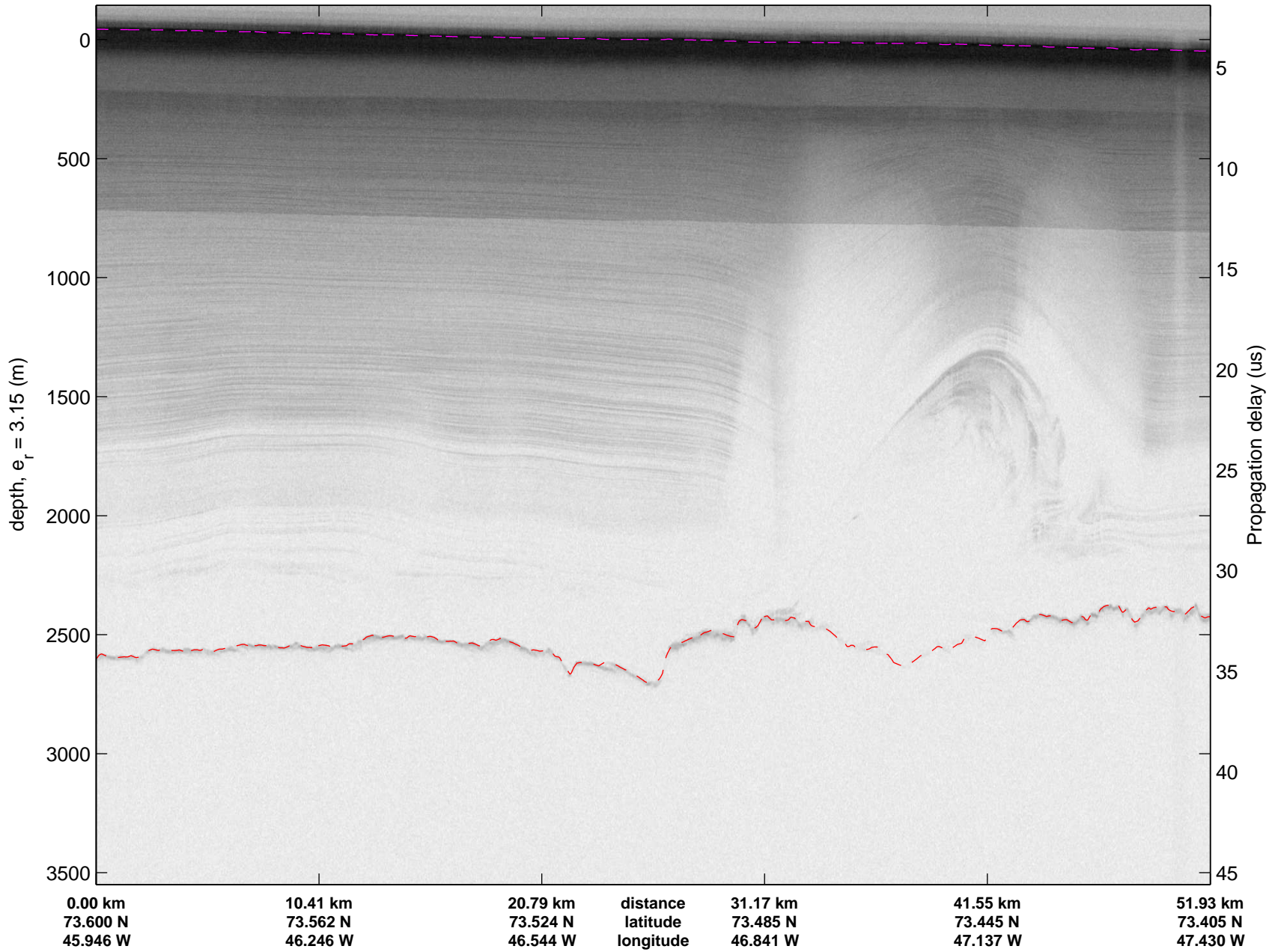


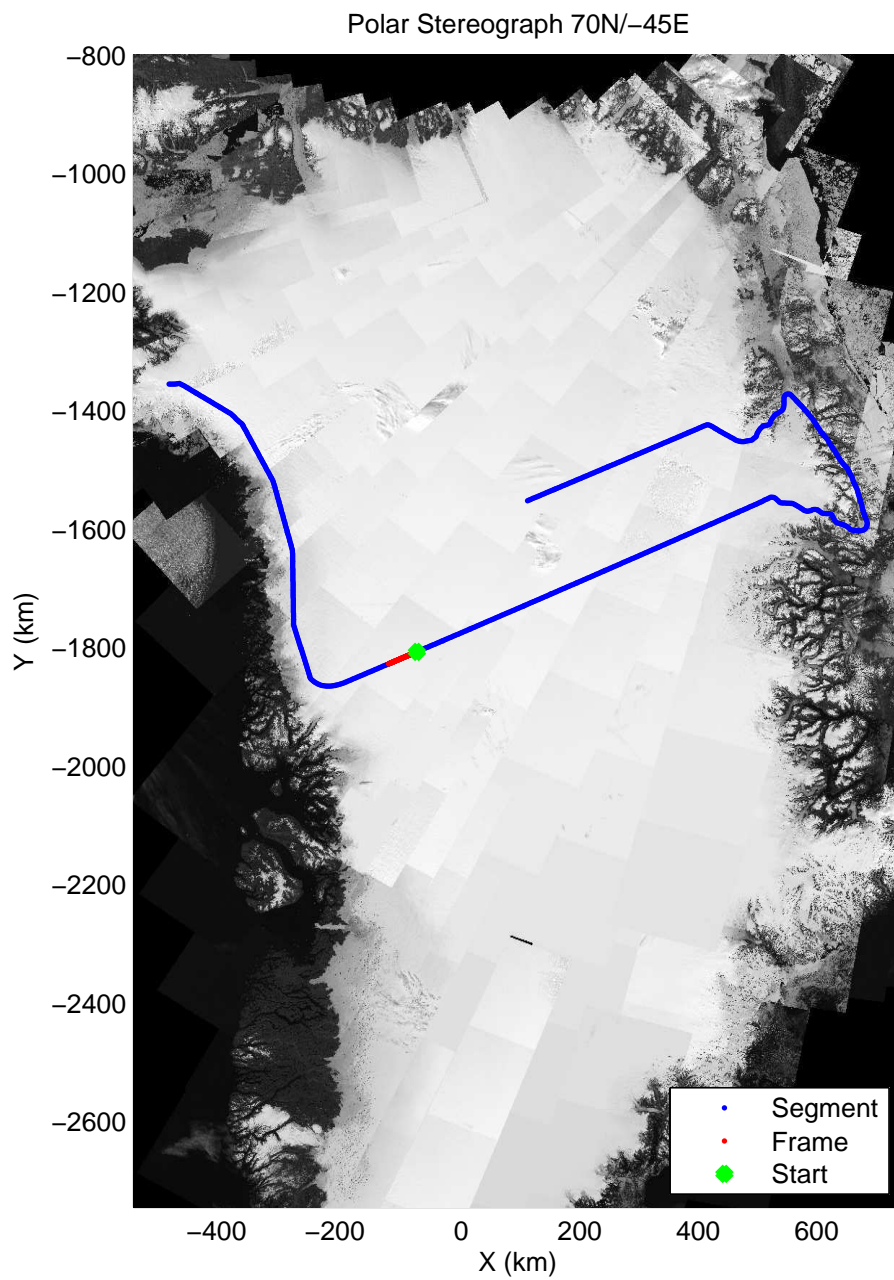
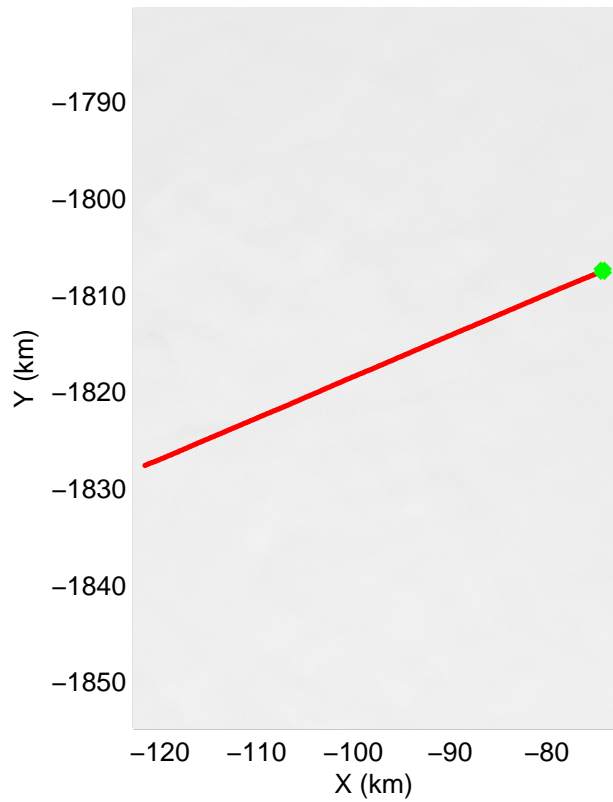


mcords3 2013_Greenland_P3: "F23: North-Central Gap 03" 20130423_01_033: 16:25:36.3 to 16:31:48.2 GPS




mcords3 2013_Greenland_P3: "F23: North-Central Gap 03" 20130423_01_033: 16:25:36.3 to 16:31:48.2 GPS

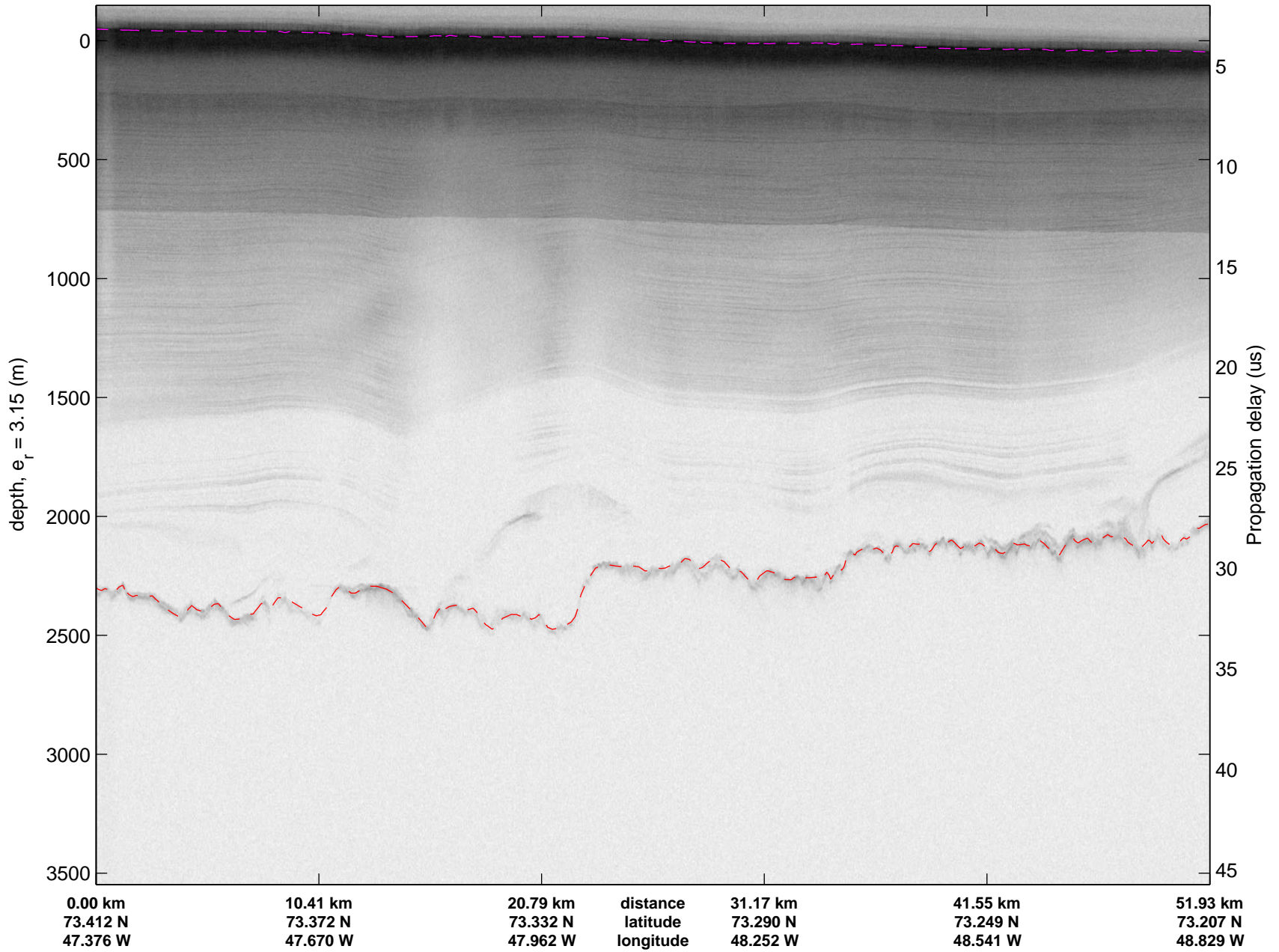



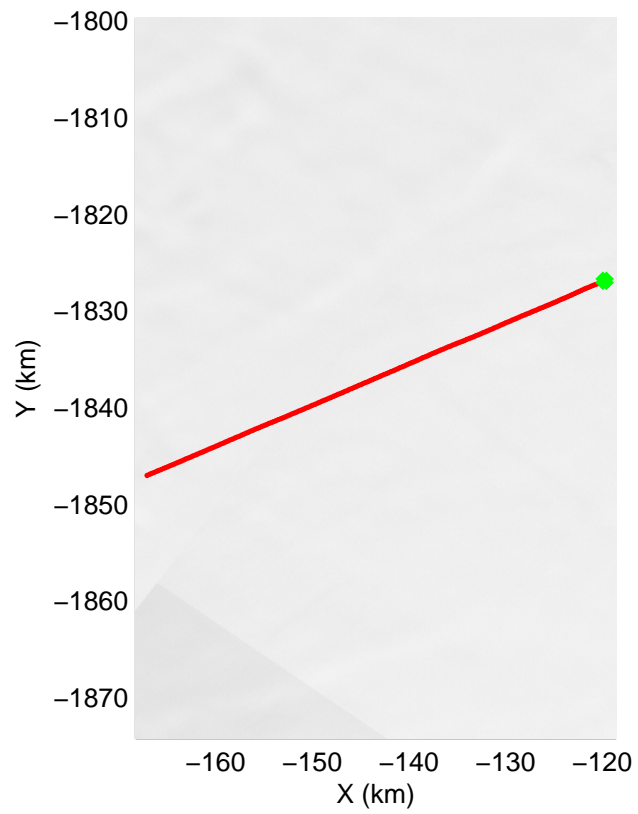


mcords3 2013_Greenland_P3: "F23: North-Central Gap 03" 20130423_01_034: 16:31:34.4 to 16:37:43.8 GPS




mcords3 2013_Greenland_P3: "F23: North-Central Gap 03" 20130423_01_034: 16:31:34.4 to 16:37:43.8 GPS



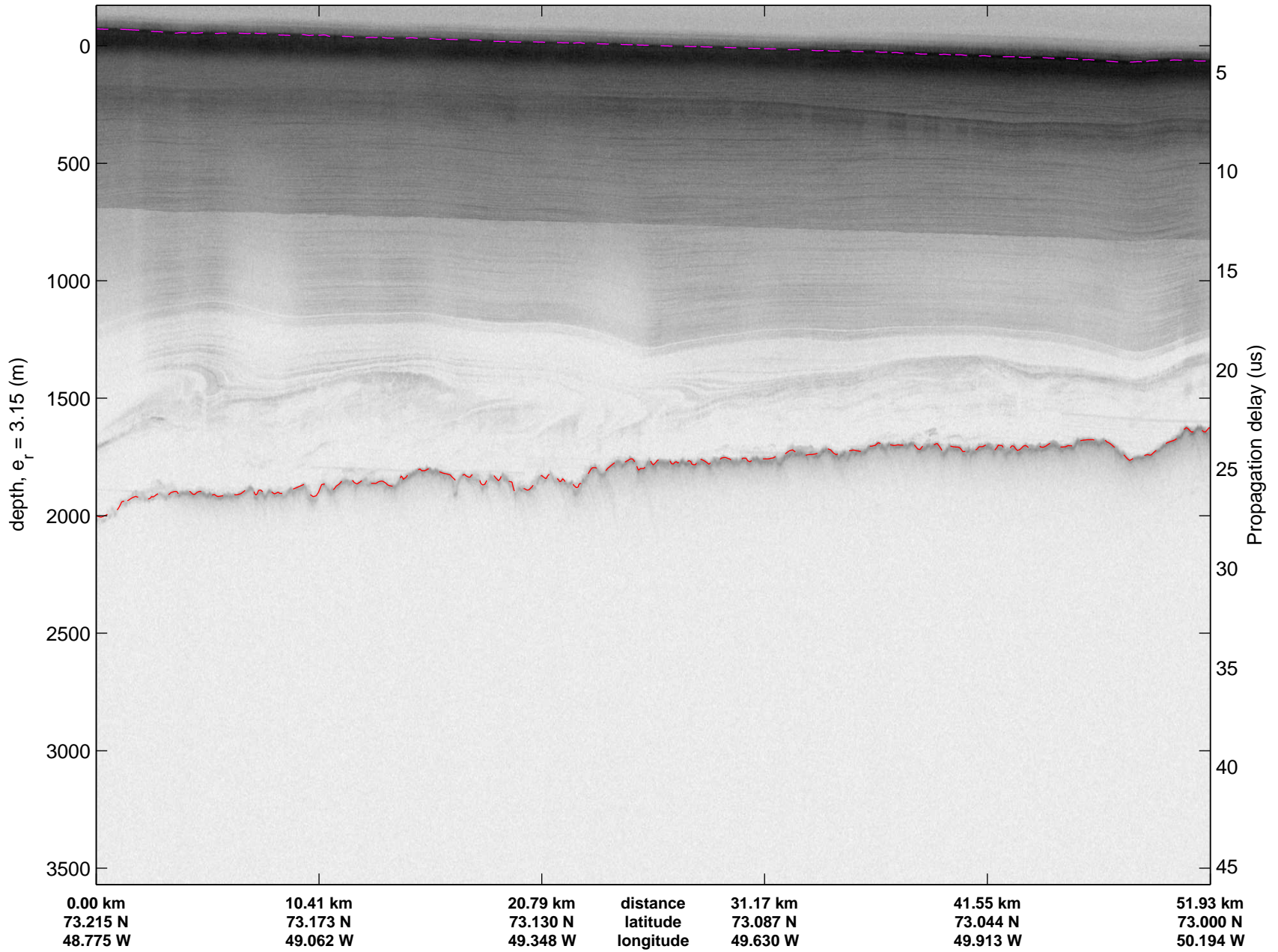



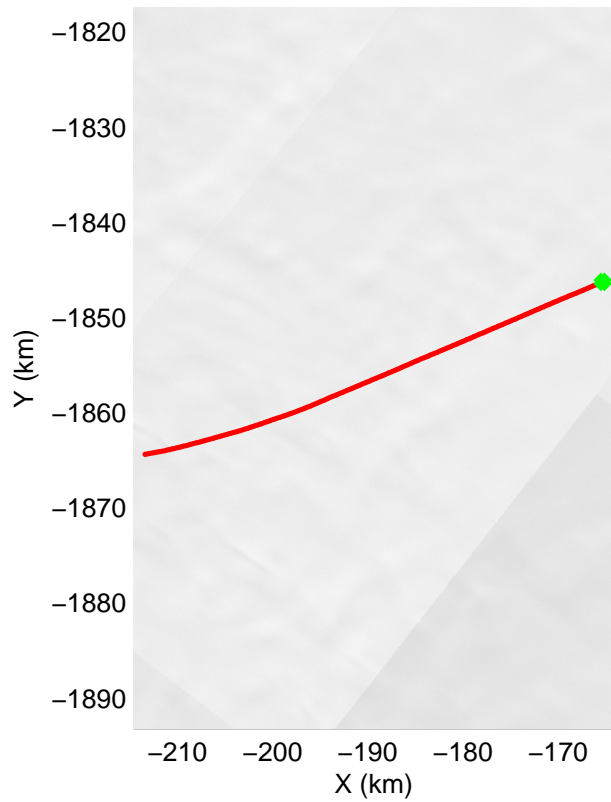
mcords3 2013_Greenland_P3: "F23: North-Central Gap 03" 20130423_01_035: 16:37:30.3 to 16:43:37.9 GPS




0.00 km	10.41 km	20.79 km	distance	31.17 km	41.55 km	51.93 km
73.215 N	73.173 N	73.130 N	latitude	73.087 N	73.044 N	73.000 N
48.775 W	49.062 W	49.348 W	longitude	49.630 W	49.913 W	50.194 W

mcords3 2013_Greenland_P3: "F23: North-Central Gap 03" 20130423_01_035: 16:37:30.3 to 16:43:37.9 GPS

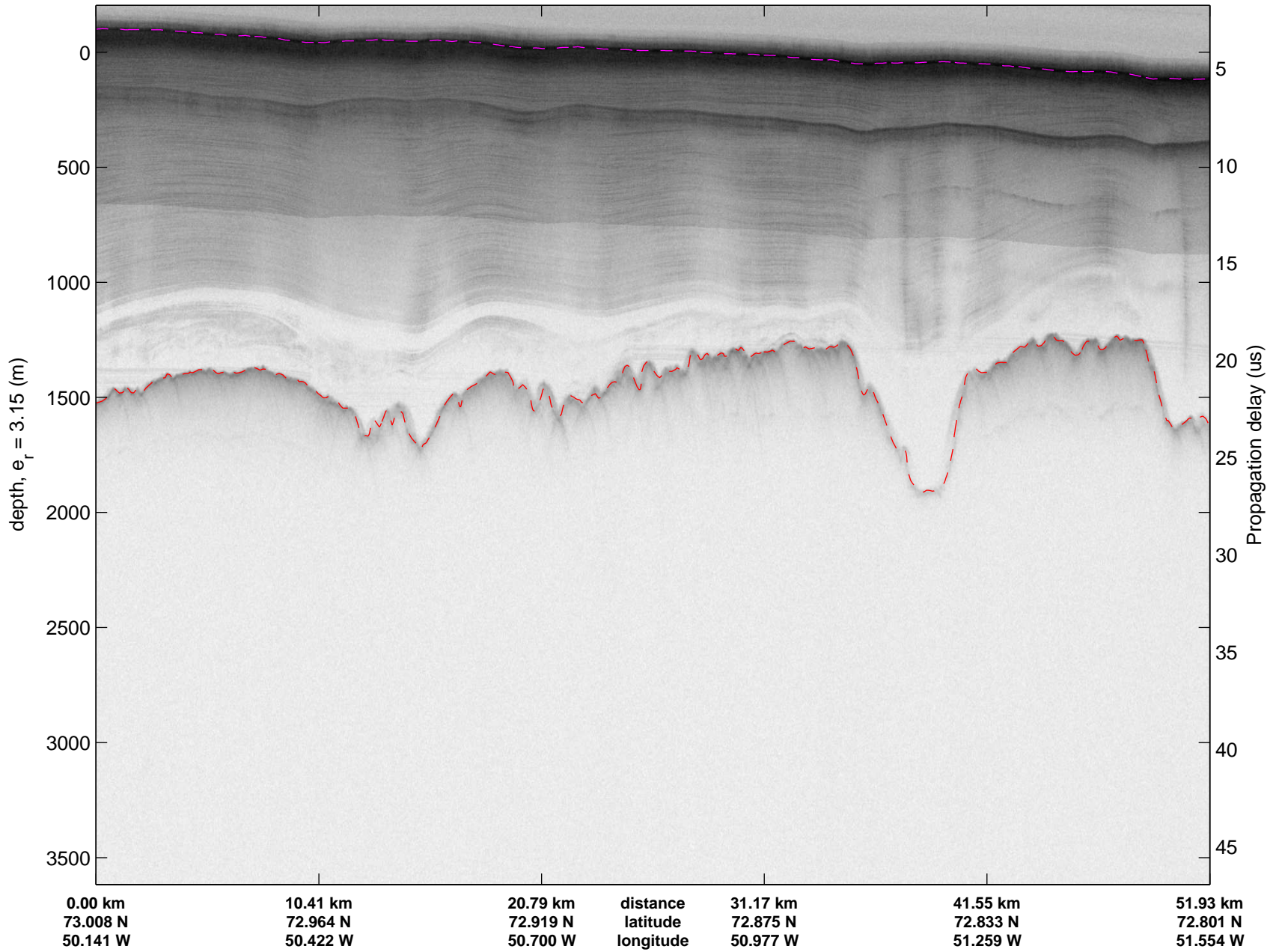



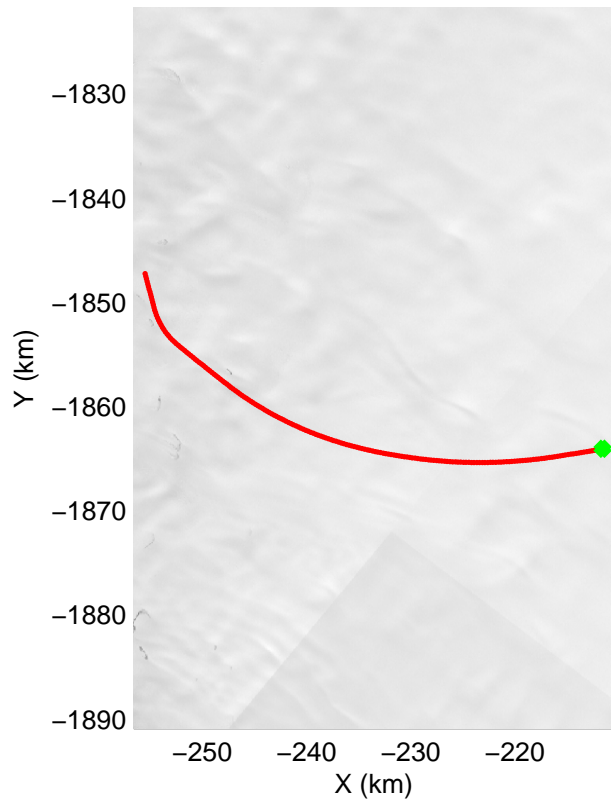


mcords3 2013_Greenland_P3: "F23: North-Central Gap 03" 20130423_01_036: 16:43:24.3 to 16:49:30.0 GPS




mcords3 2013_Greenland_P3: "F23: North-Central Gap 03" 20130423_01_036: 16:43:24.3 to 16:49:30.0 GPS



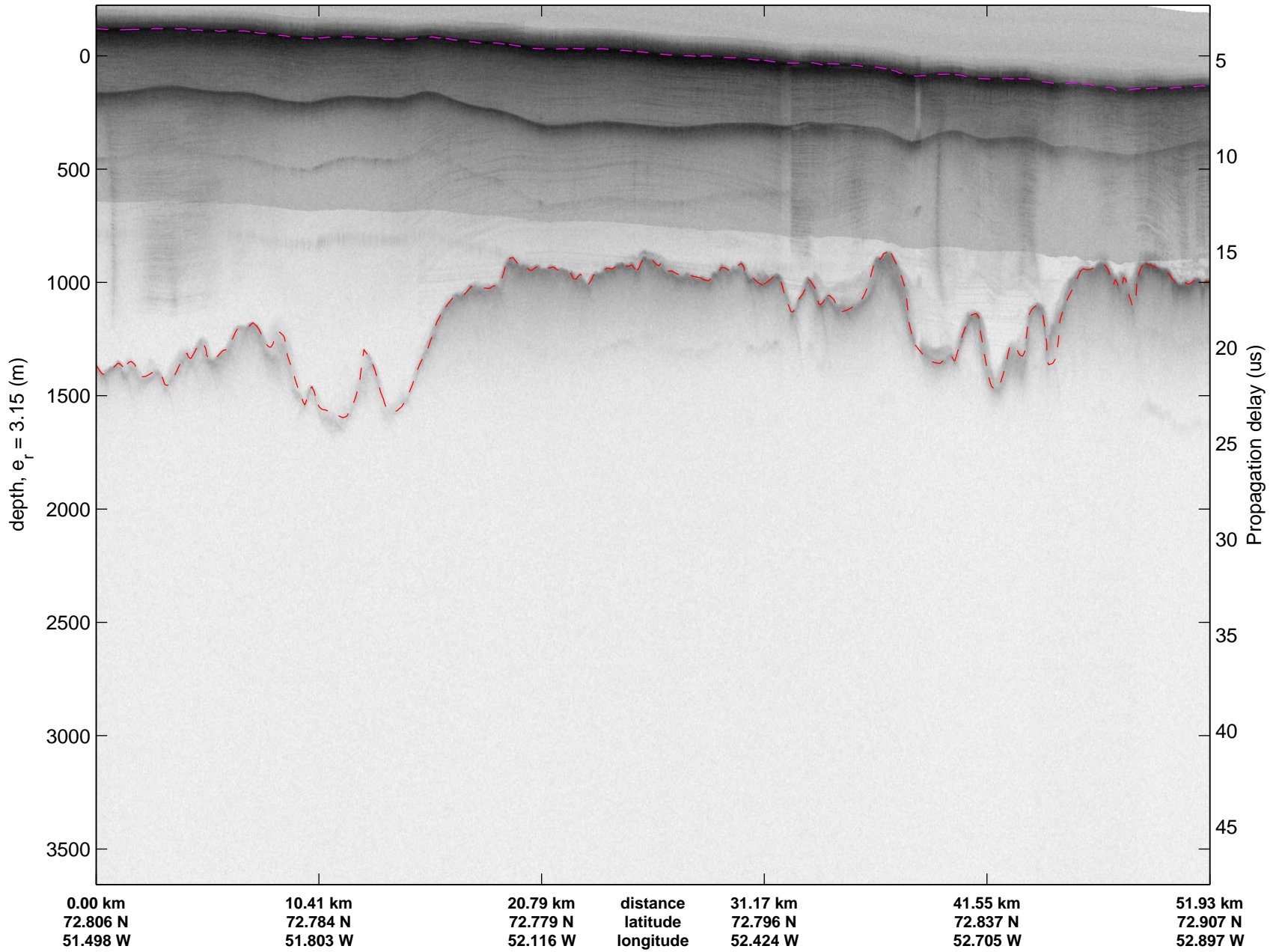




mcords3 2013_Greenland_P3: "F23: North-Central Gap 03" 20130423_01_037: 16:49:16.8 to 16:55:24.7 GPS




0.00 km	10.41 km	20.79 km	distance	31.17 km	41.55 km	51.93 km
72.806 N	72.784 N	72.779 N	latitude	72.796 N	72.837 N	72.907 N
51.498 W	51.803 W	52.116 W	longitude	52.424 W	52.705 W	52.897 W

mcords3 2013_Greenland_P3: "F23: North-Central Gap 03" 20130423_01_037: 16:49:16.8 to 16:55:24.7 GPS

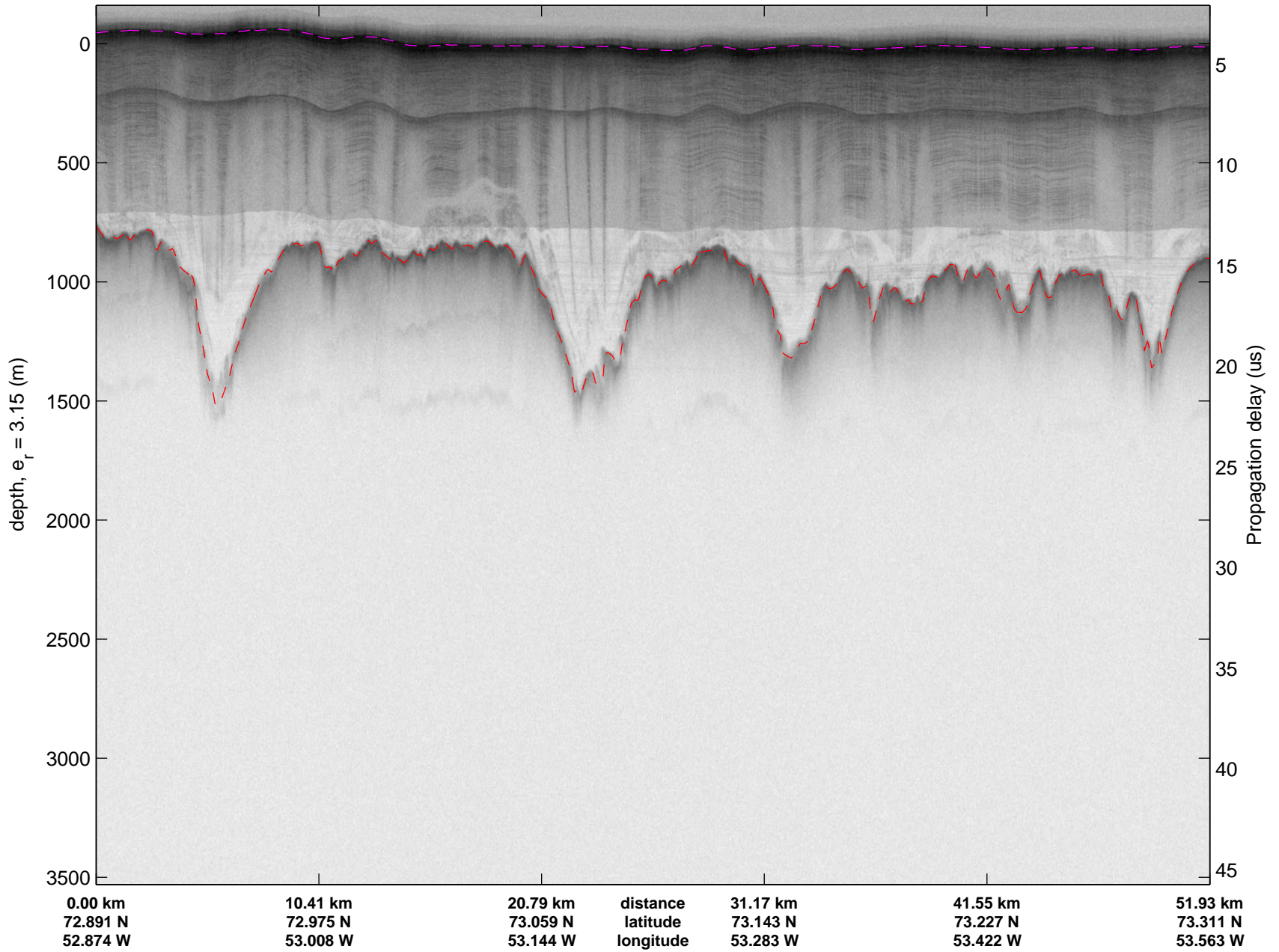



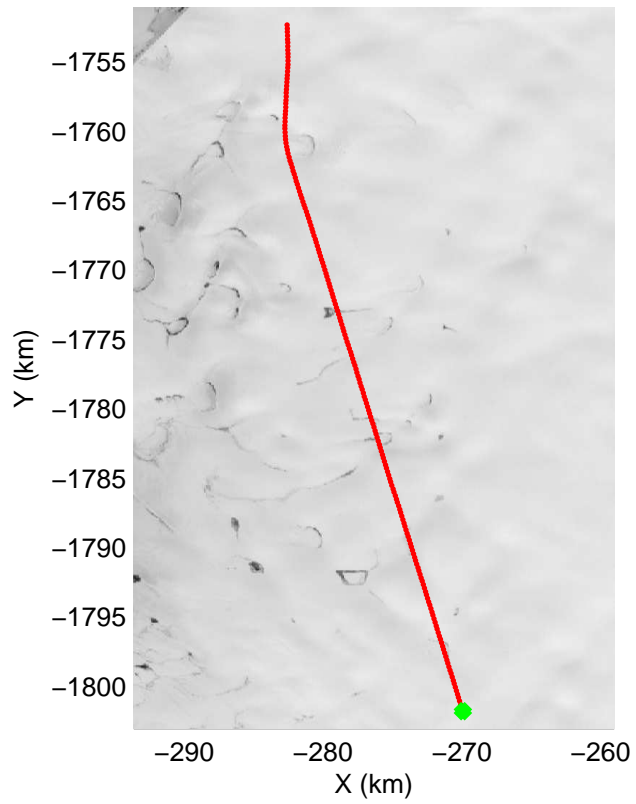


mcords3 2013_Greenland_P3: "F23: North-Central Gap 03" 20130423_01_038: 16:55:09.9 to 17:01:38.1 GPS




mcords3 2013_Greenland_P3: "F23: North-Central Gap 03" 20130423_01_038: 16:55:09.9 to 17:01:38.1 GPS

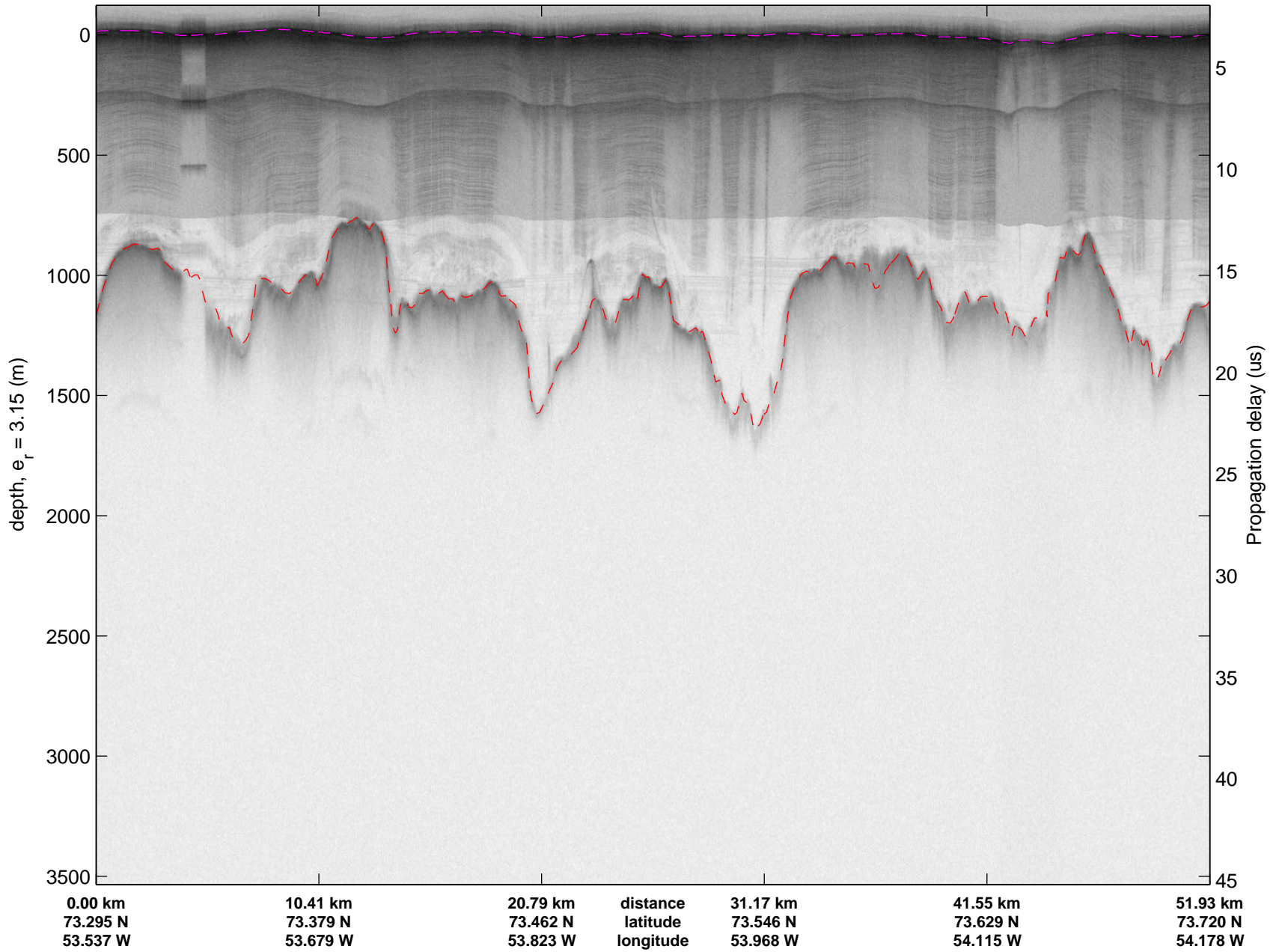




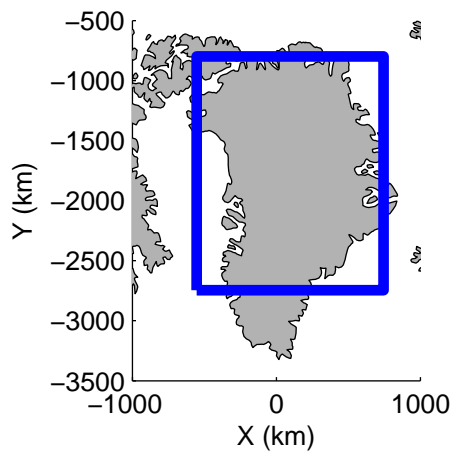


mcords3 2013_Greenland_P3: "F23: North-Central Gap 03" 20130423_01_039: 17:01:23.4 to 17:08:01.5 GPS

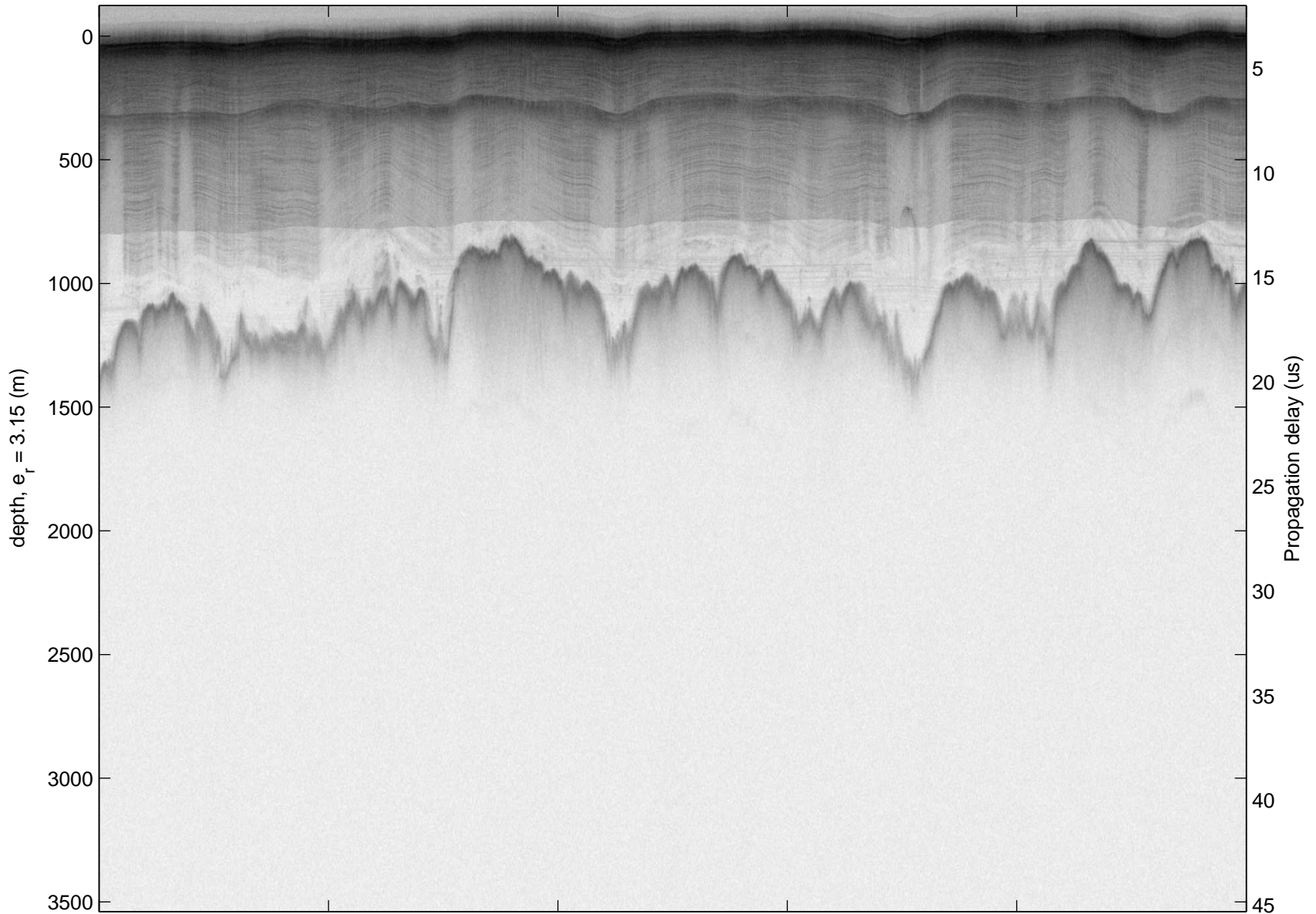


mcords3 2013_Greenland_P3: "F23: North-Central Gap 03" 20130423_01_039: 17:01:23.4 to 17:08:01.5 GPS



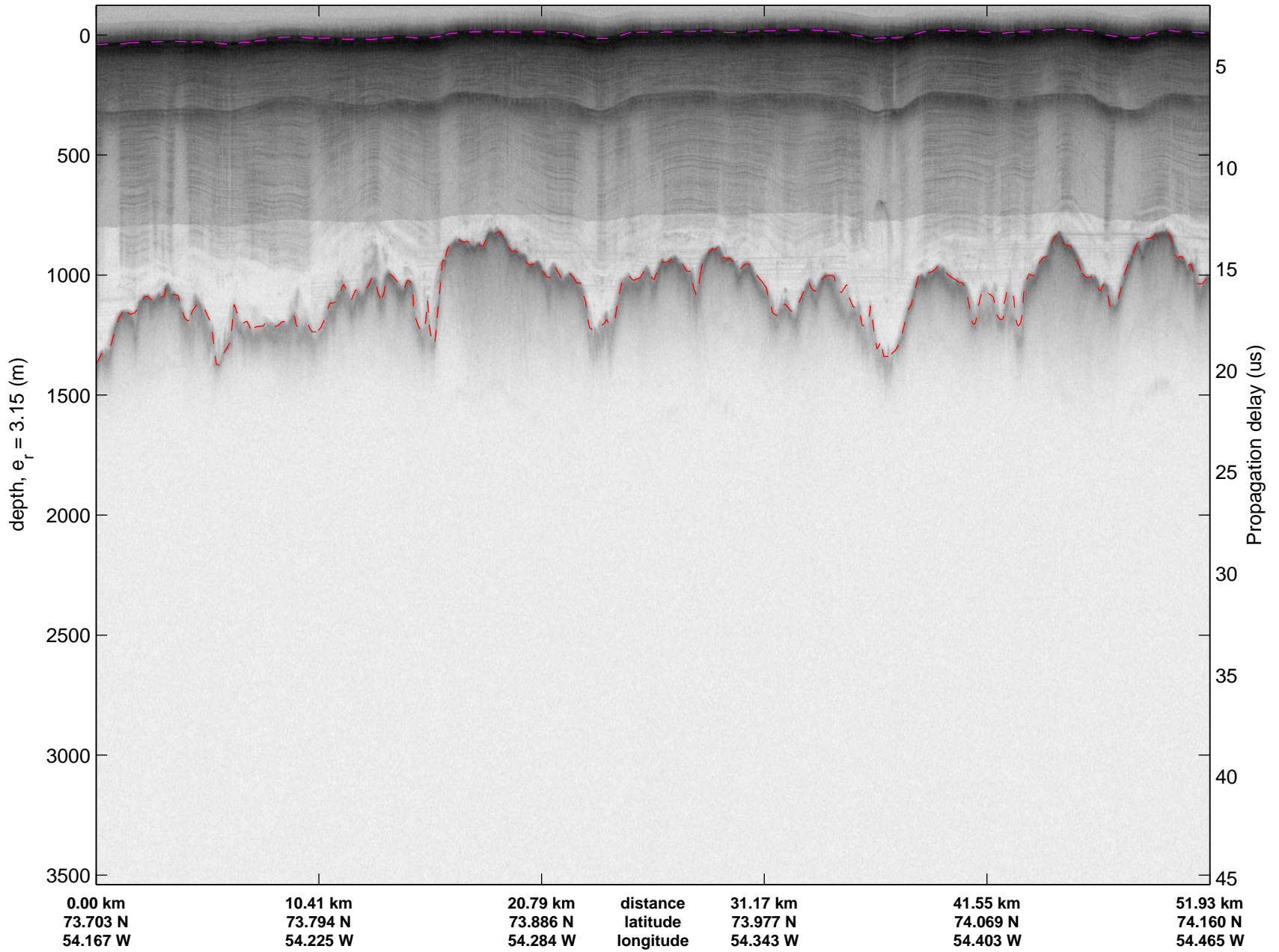




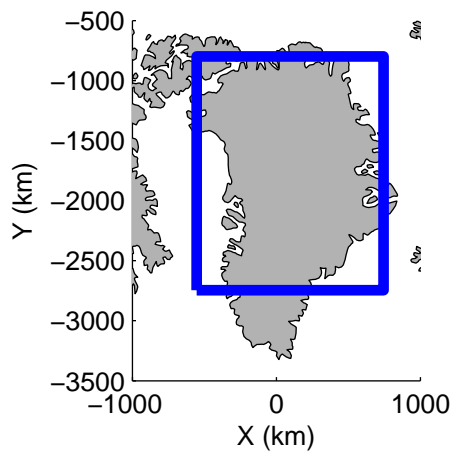
mcords3 2013_Greenland_P3: "F23: North-Central Gap 03" 20130423_01_040: 17:07:46.4 to 17:14:17.2 GPS



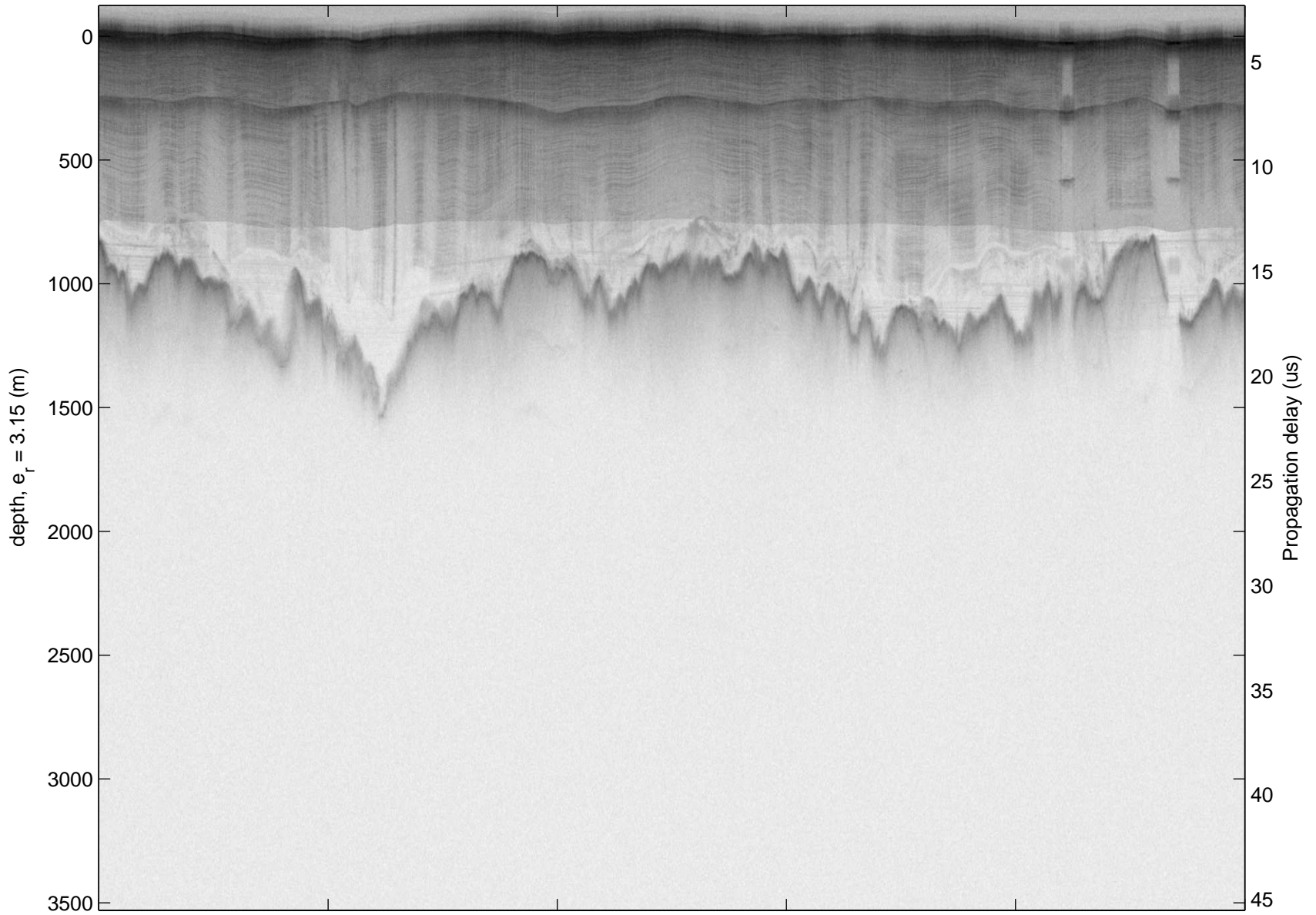
0.00 km	10.41 km	20.79 km	distance	31.17 km	41.55 km	51.93 km
73.703 N	73.794 N	73.886 N	latitude	73.977 N	74.069 N	74.160 N
54.167 W	54.225 W	54.284 W	longitude	54.343 W	54.403 W	54.465 W

mcords3 2013_Greenland_P3: "F23: North-Central Gap 03" 20130423_01_040: 17:07:46.4 to 17:14:17.2 GPS



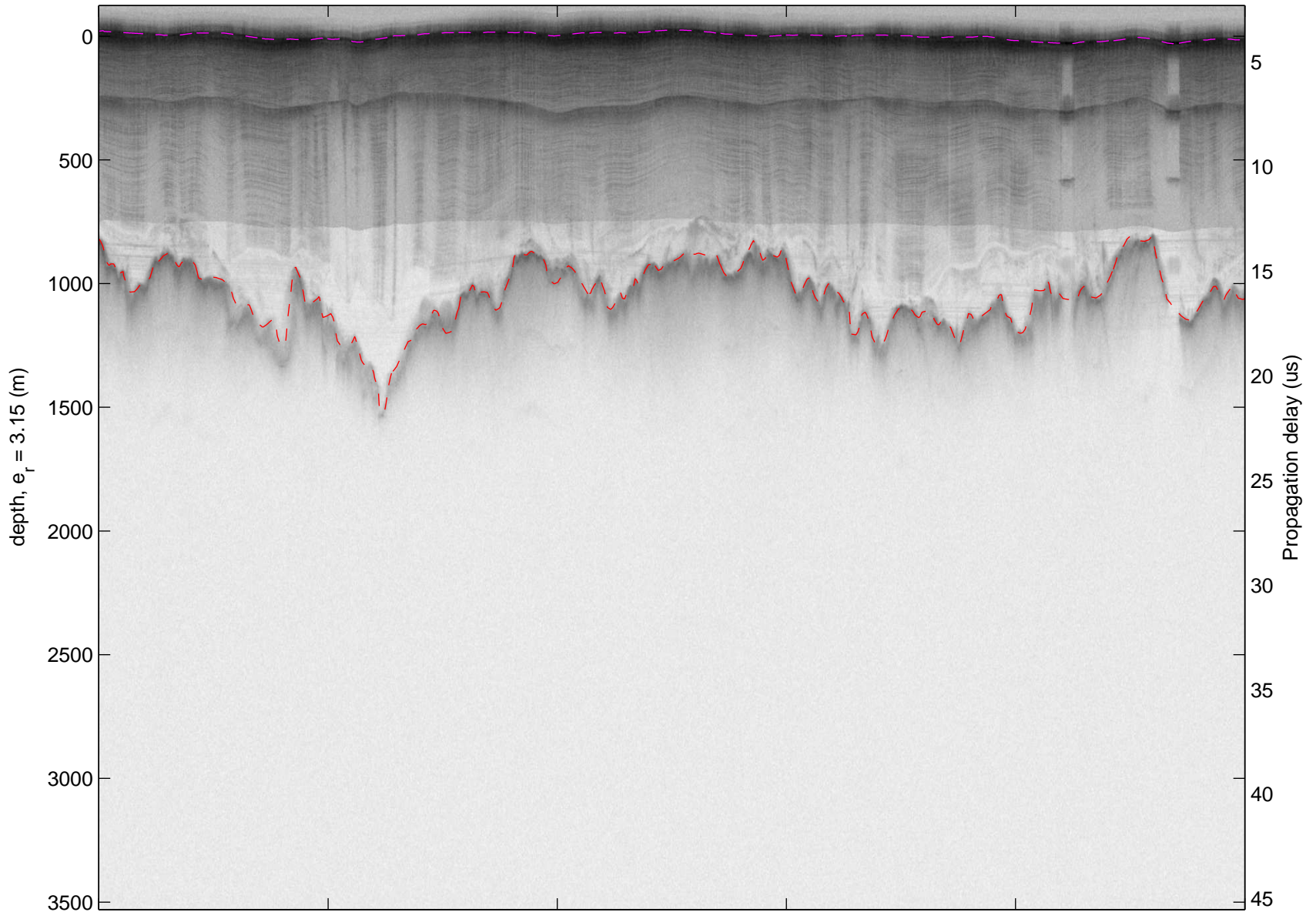


mcords3 2013_Greenland_P3: "F23: North-Central Gap 03" 20130423_01_041: 17:14:03.1 to 17:20:32.4 GPS





0.00 km	10.41 km	20.79 km	distance	31.17 km	41.55 km	51.93 km
74.143 N	74.235 N	74.326 N	latitude	74.418 N	74.509 N	74.601 N
54.453 W	54.514 W	54.576 W	longitude	54.638 W	54.701 W	54.765 W


mcords3 2013_Greenland_P3: "F23: North-Central Gap 03" 20130423_01_041: 17:14:03.1 to 17:20:32.4 GPS



0.00 km	10.41 km	20.79 km	distance	31.17 km	41.55 km	51.93 km
74.143 N	74.235 N	74.326 N	latitude	74.418 N	74.509 N	74.601 N
54.453 W	54.514 W	54.576 W	longitude	54.638 W	54.701 W	54.765 W

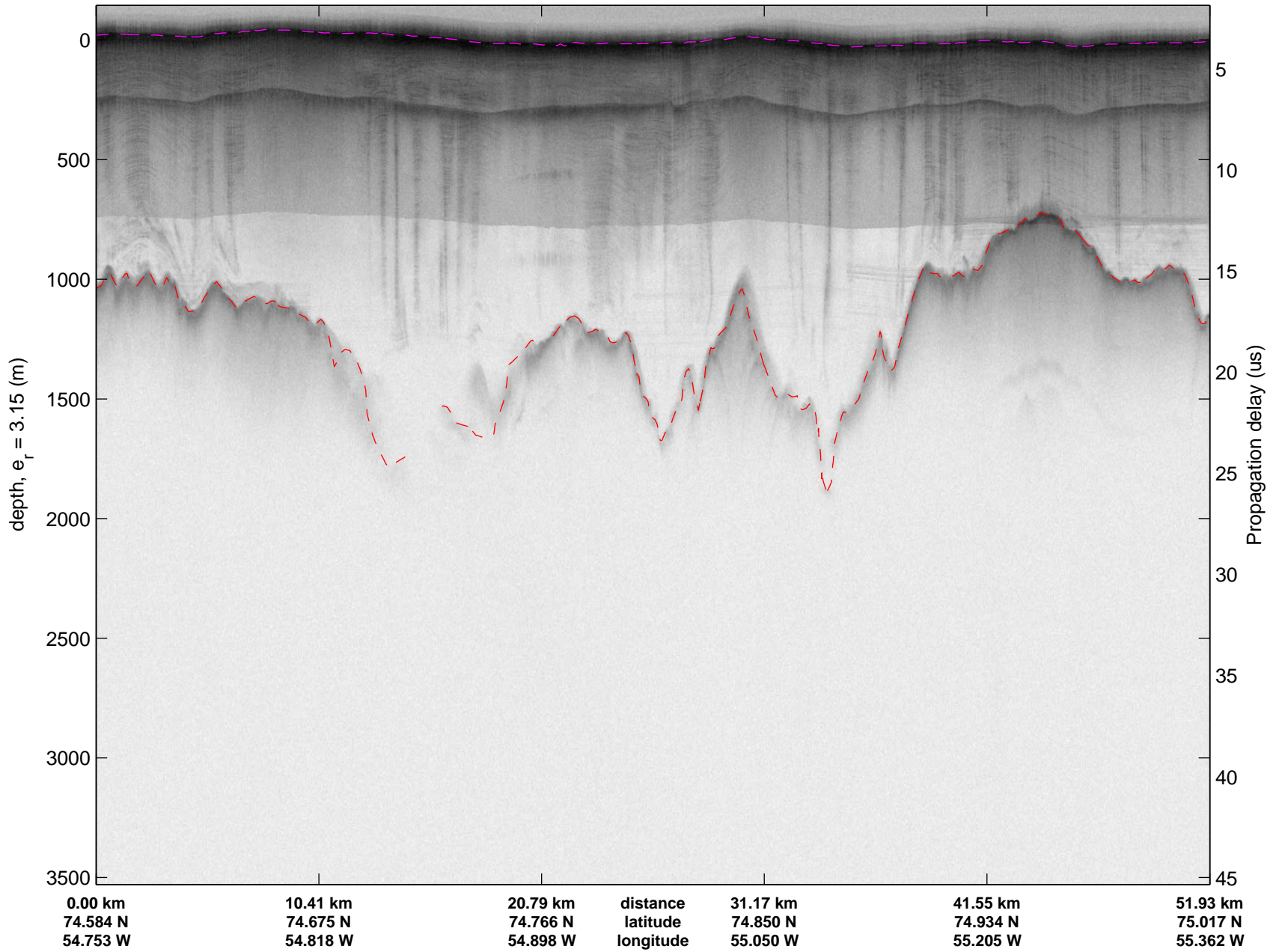



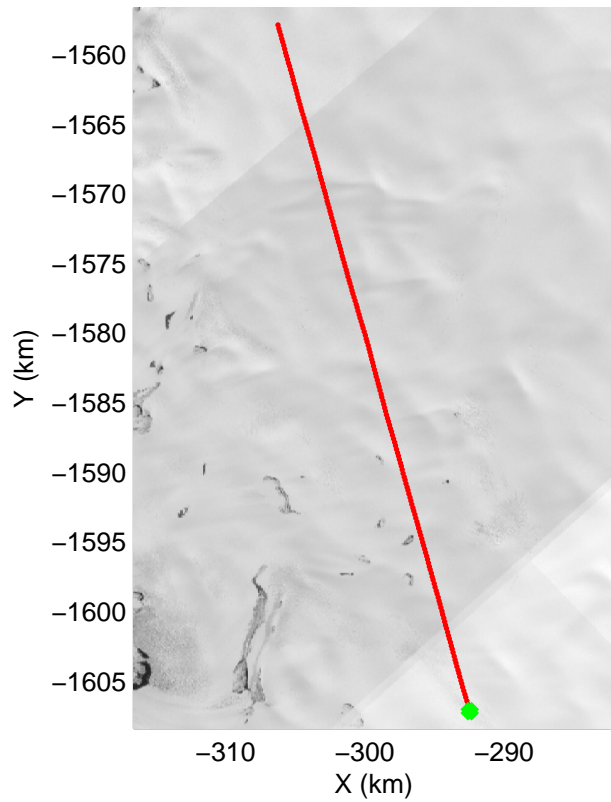
mcords3 2013_Greenland_P3: "F23: North-Central Gap 03" 20130423_01_042: 17:20:17.7 to 17:26:52.9 GPS




0.00 km	10.41 km	20.79 km	distance	31.17 km	41.55 km	51.93 km
74.584 N	74.675 N	74.766 N	latitude	74.850 N	74.934 N	75.017 N
54.753 W	54.818 W	54.898 W	longitude	55.050 W	55.205 W	55.362 W

mcords3 2013_Greenland_P3: "F23: North-Central Gap 03" 20130423_01_042: 17:20:17.7 to 17:26:52.9 GPS

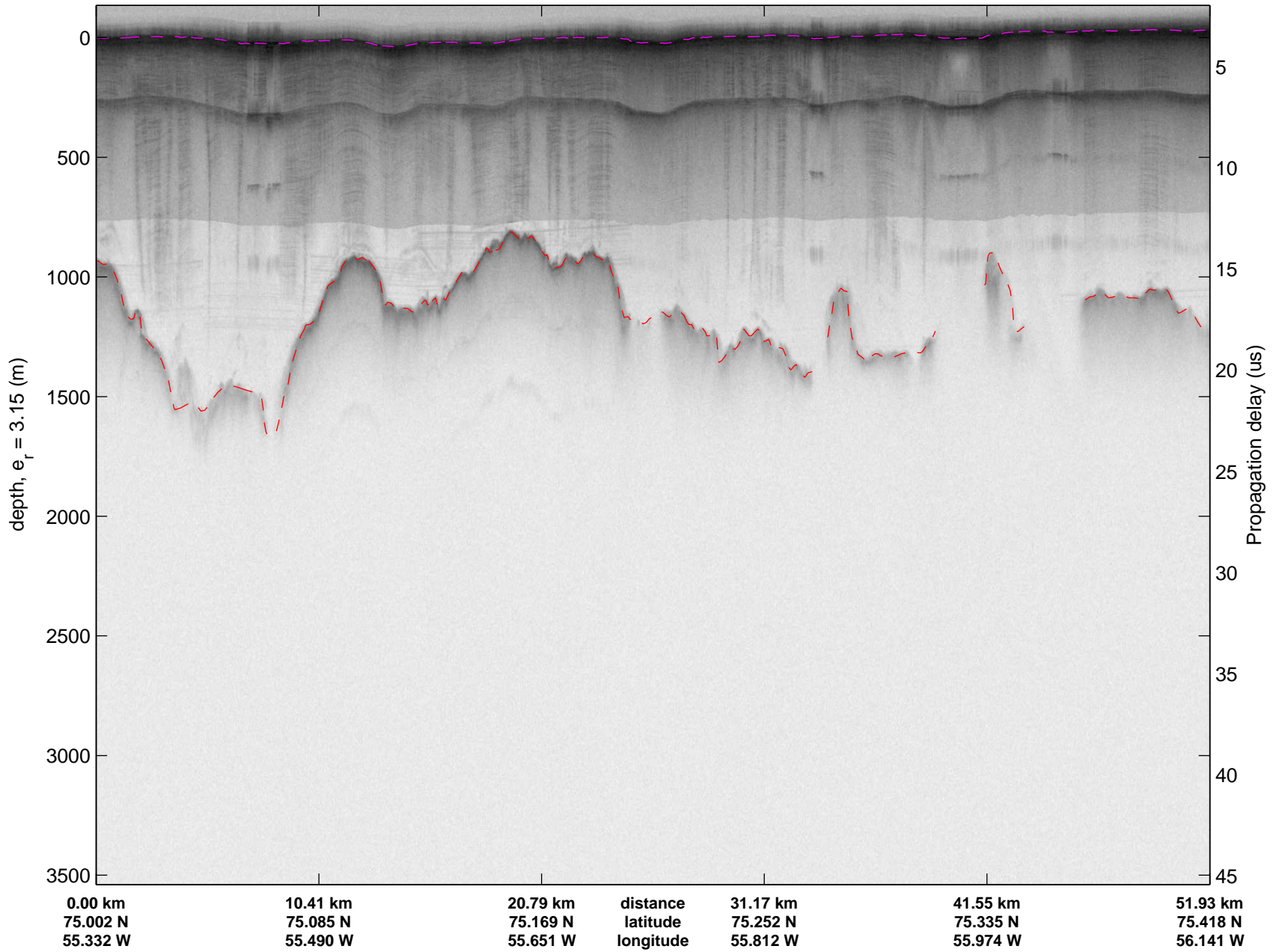




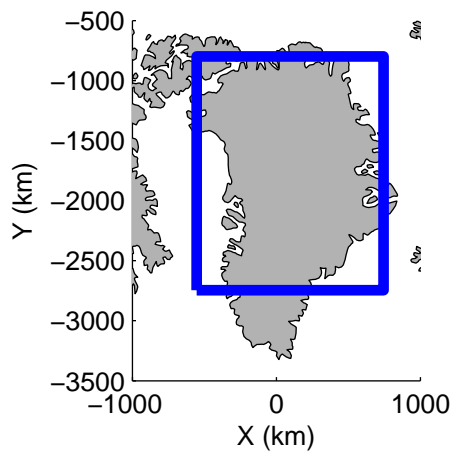


mcords3 2013_Greenland_P3: "F23: North-Central Gap 03" 20130423_01_043: 17:26:38.3 to 17:33:14.7 GPS




mcords3 2013_Greenland_P3: "F23: North-Central Gap 03" 20130423_01_043: 17:26:38.3 to 17:33:14.7 GPS

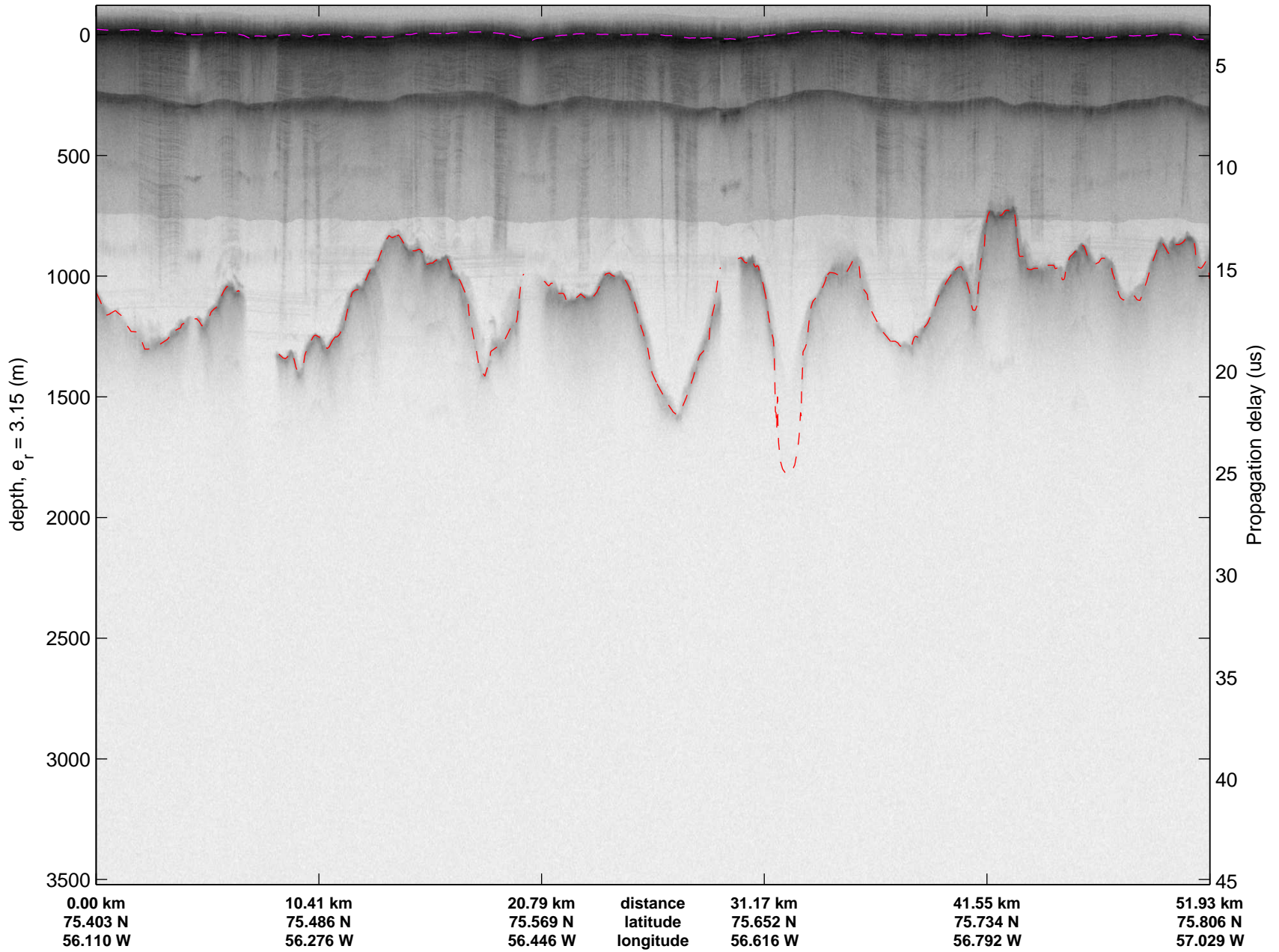



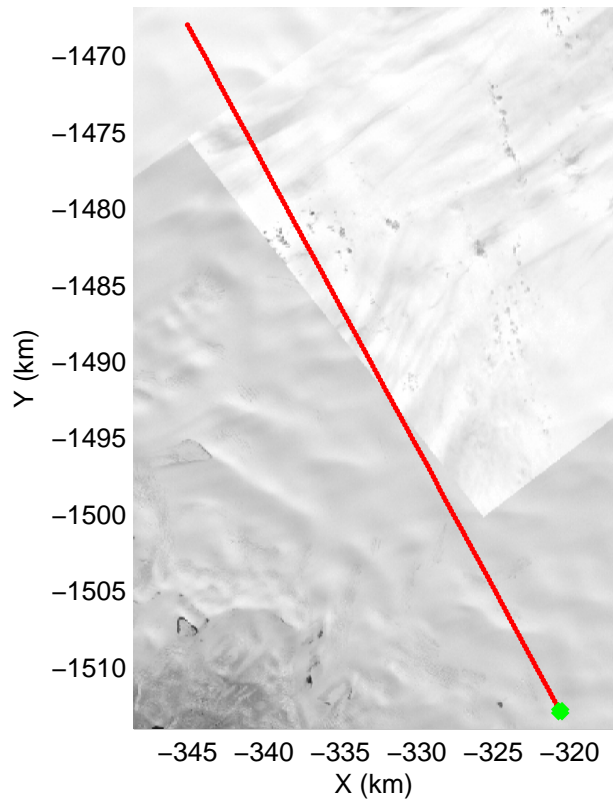


mcords3 2013_Greenland_P3: "F23: North-Central Gap 03" 20130423_01_044: 17:32:59.8 to 17:39:32.8 GPS




mcords3 2013_Greenland_P3: "F23: North-Central Gap 03" 20130423_01_044: 17:32:59.8 to 17:39:32.8 GPS

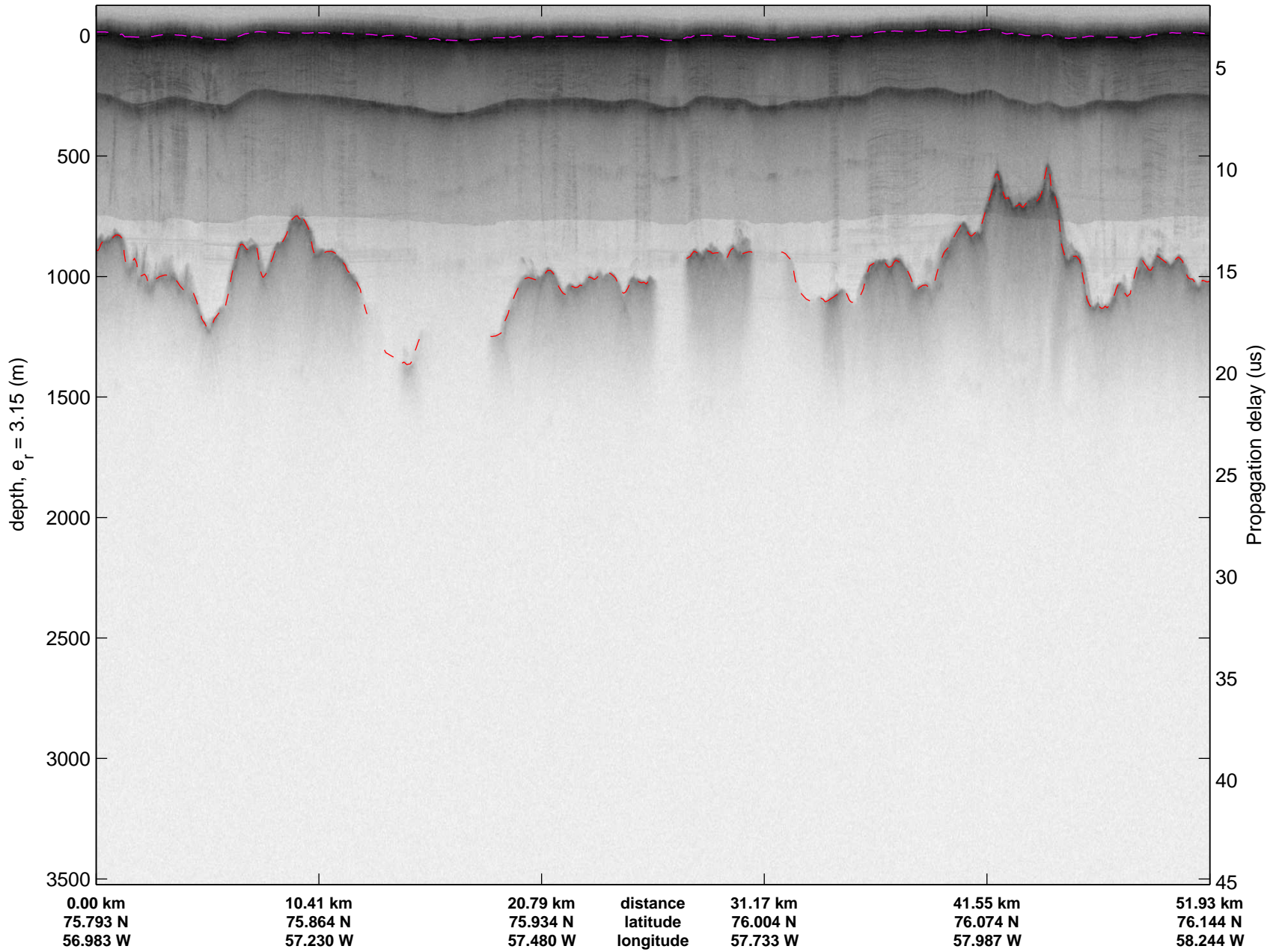



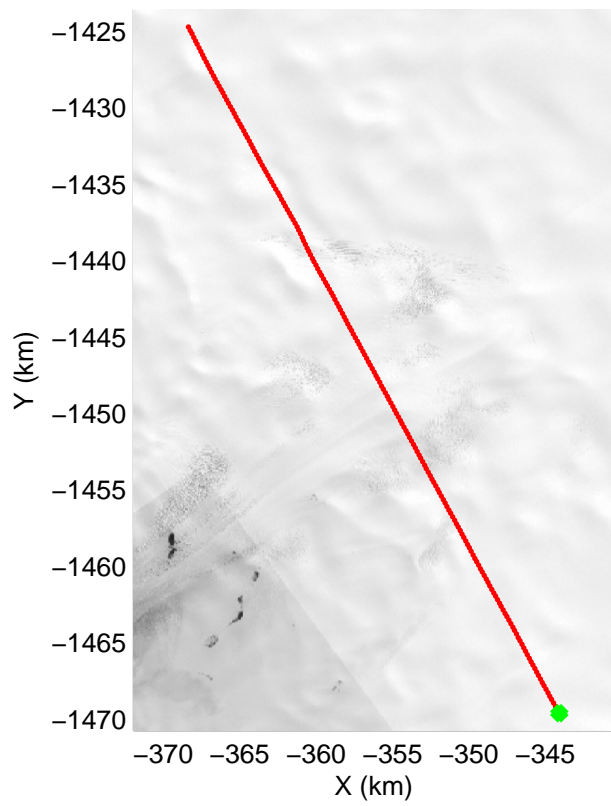


mcords3 2013_Greenland_P3: "F23: North-Central Gap 03" 20130423_01_045: 17:39:18.4 to 17:45:49.6 GPS




mcords3 2013_Greenland_P3: "F23: North-Central Gap 03" 20130423_01_045: 17:39:18.4 to 17:45:49.6 GPS

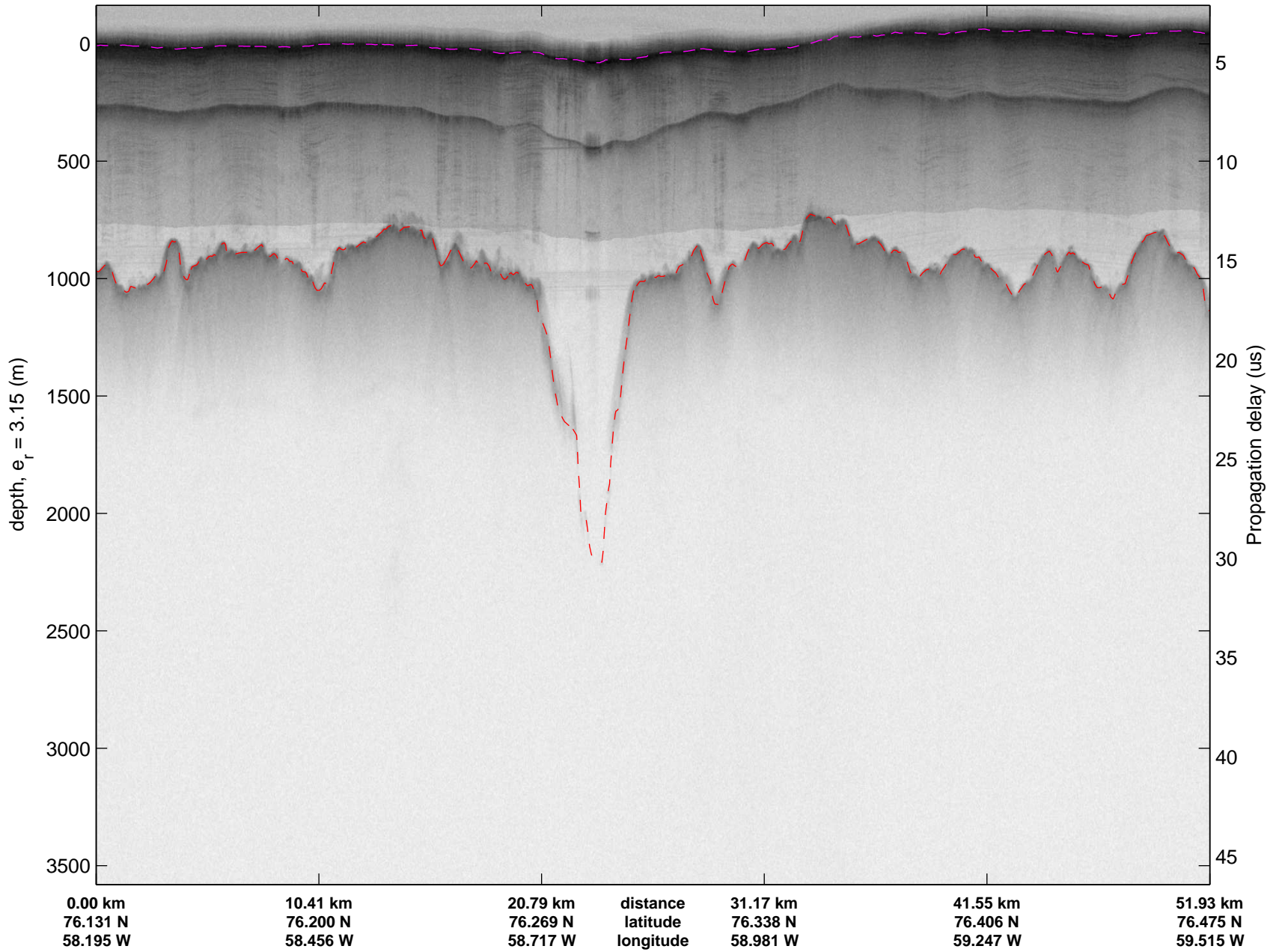



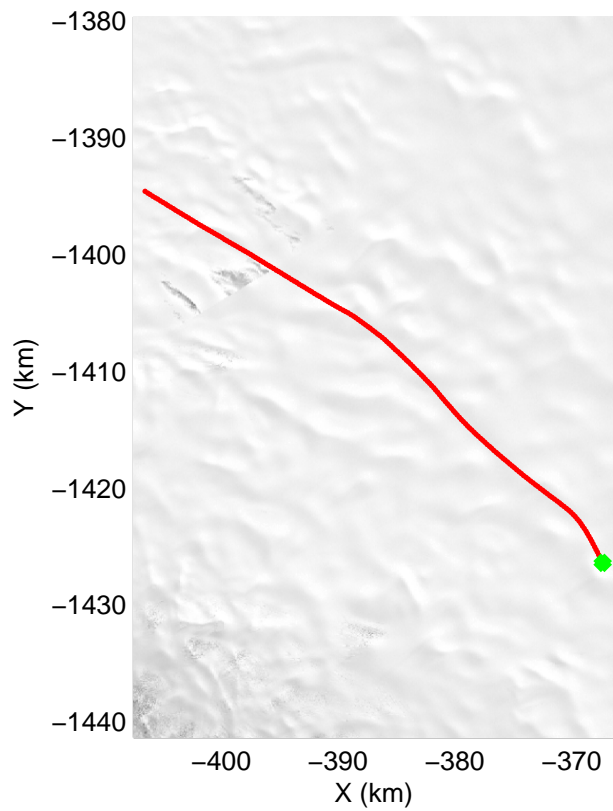


mcords3 2013_Greenland_P3: "F23: North-Central Gap 03" 20130423_01_046: 17:45:35.0 to 17:52:11.9 GPS




mcords3 2013_Greenland_P3: "F23: North-Central Gap 03" 20130423_01_046: 17:45:35.0 to 17:52:11.9 GPS

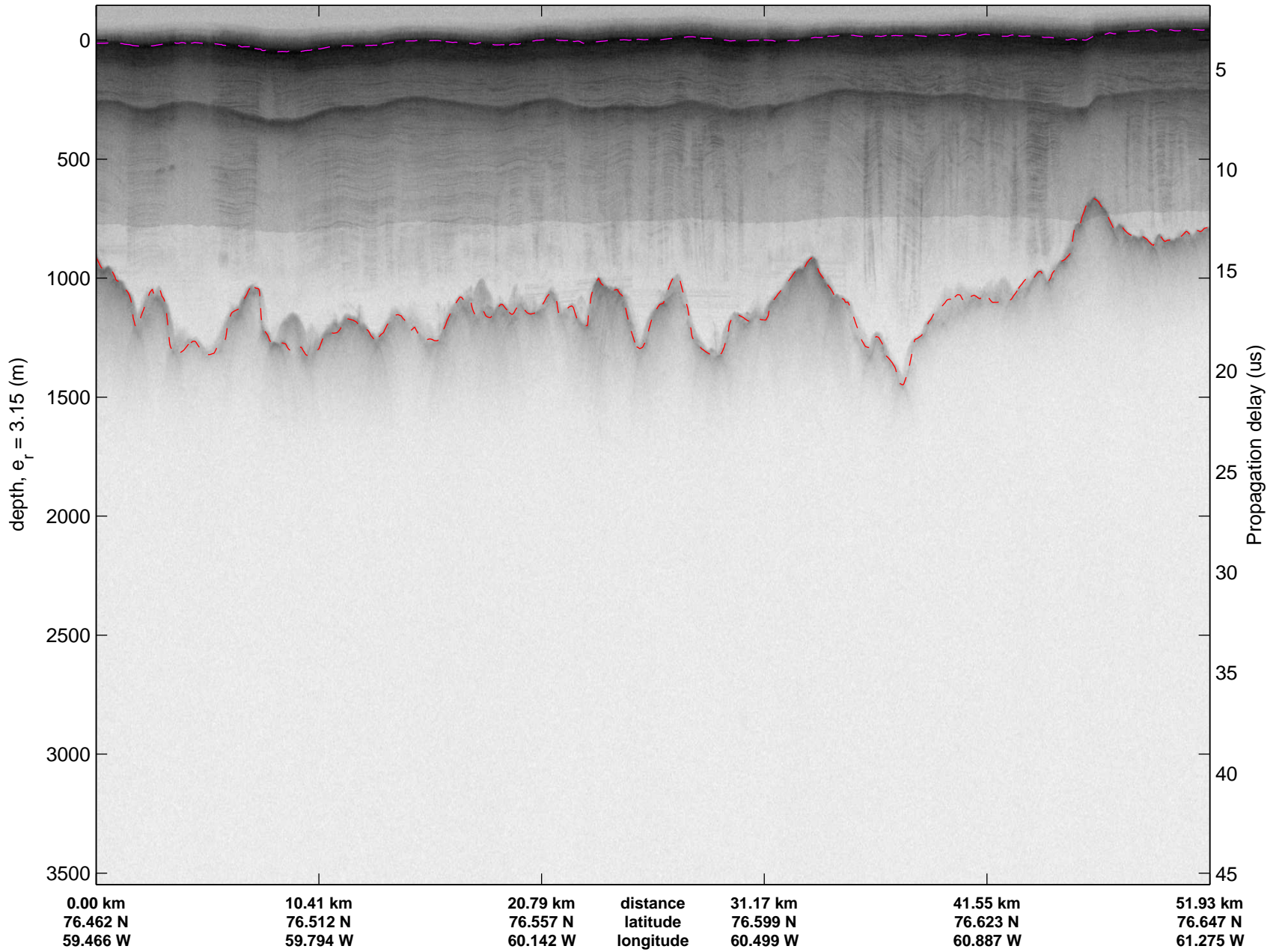



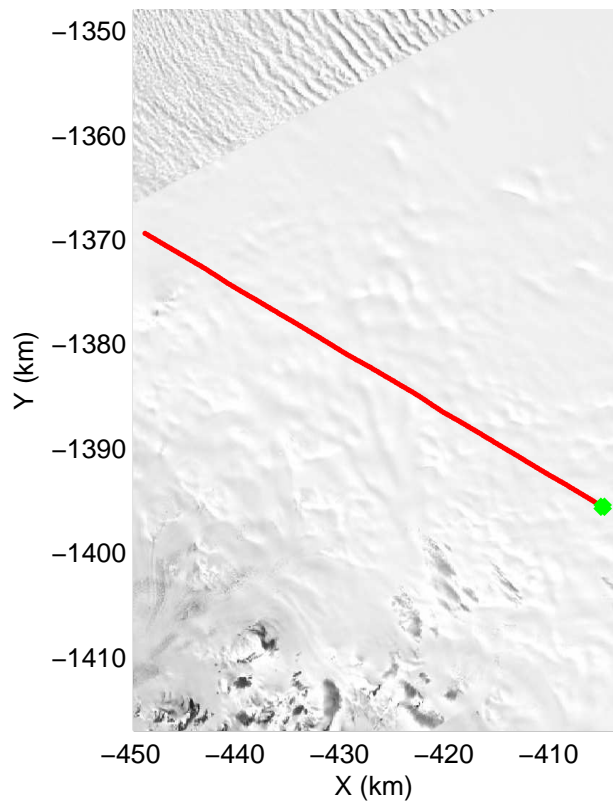
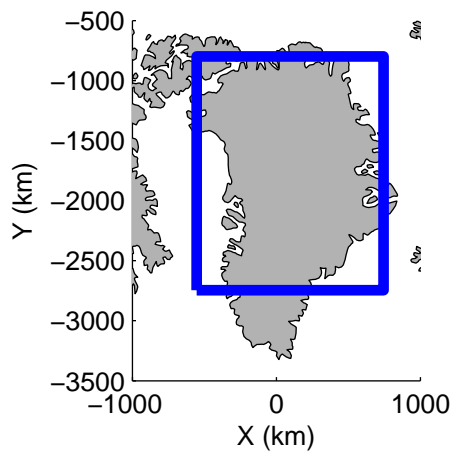


mcords3 2013_Greenland_P3: "F23: North-Central Gap 03" 20130423_01_047: 17:51:57.3 to 17:58:34.4 GPS




mcords3 2013_Greenland_P3: "F23: North-Central Gap 03" 20130423_01_047: 17:51:57.3 to 17:58:34.4 GPS





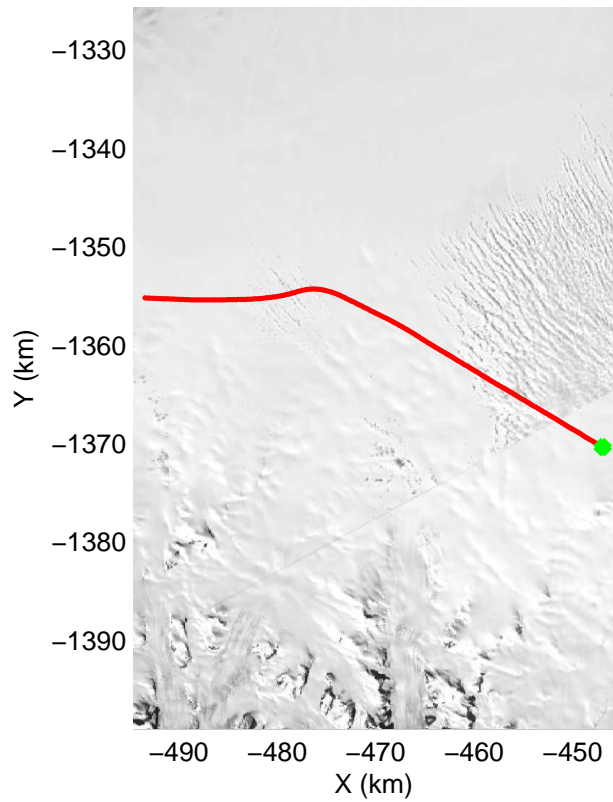


mcords3 2013_Greenland_P3: "F23: North-Central Gap 03" 20130423_01_048: 17:58:19.6 to 18:04:57.4 GPS




mcords3 2013_Greenland_P3: "F23: North-Central Gap 03" 20130423_01_048: 17:58:19.6 to 18:04:57.4 GPS





mcords3 2013_Greenland_P3: "F23: North-Central Gap 03" 20130423_01_049: 18:04:41.4 to 18:11:15.4 GPS



mcords3 2013_Greenland_P3: "F23: North-Central Gap 03" 20130423_01_049: 18:04:41.4 to 18:11:15.4 GPS

