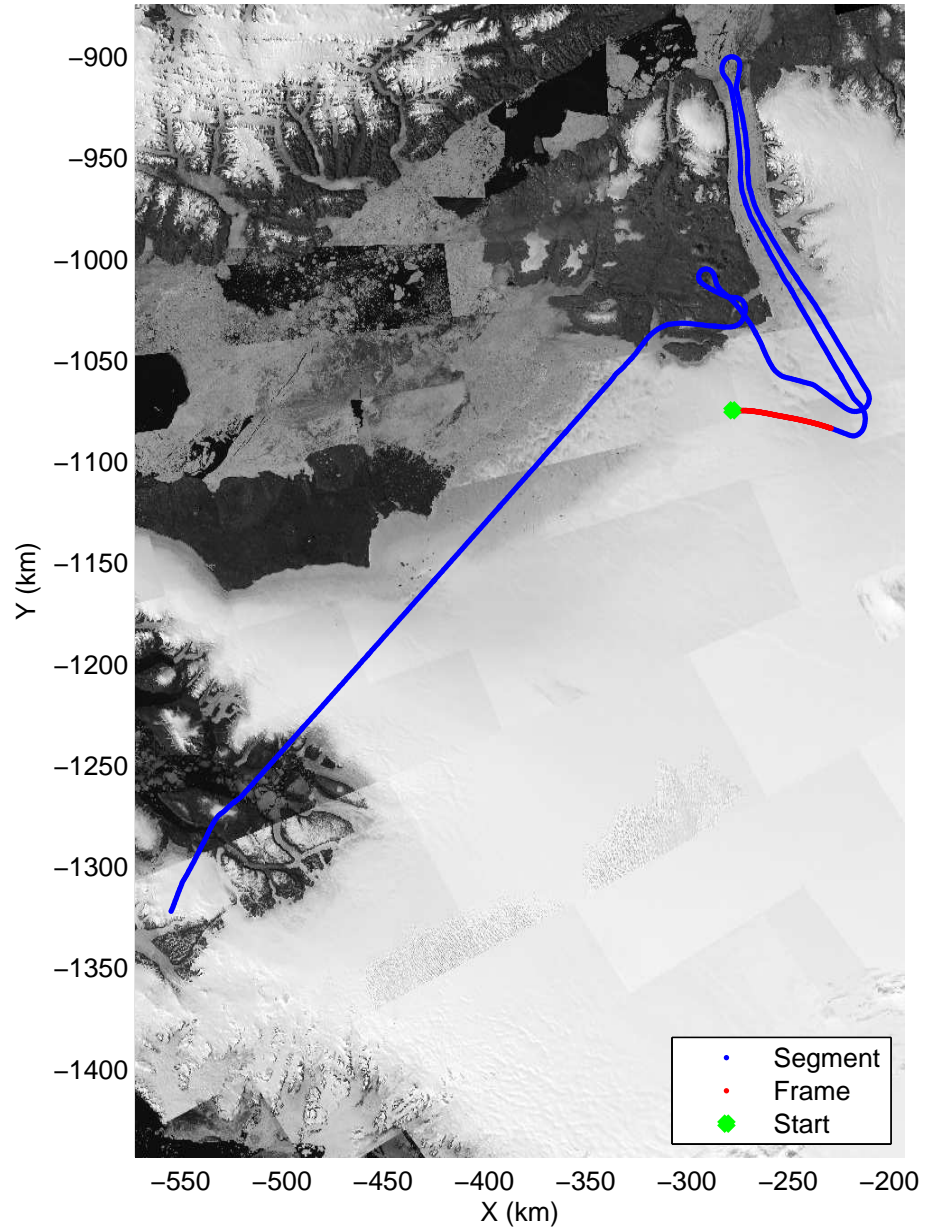



Polar Stereograph 70N-45E




mcords3 2013_Greenland_P3: "F21: Humboldt-Petermann 01 (shortened)" 20130420_02_001: 14:52:30.0 to 14:58:12.5 GPS

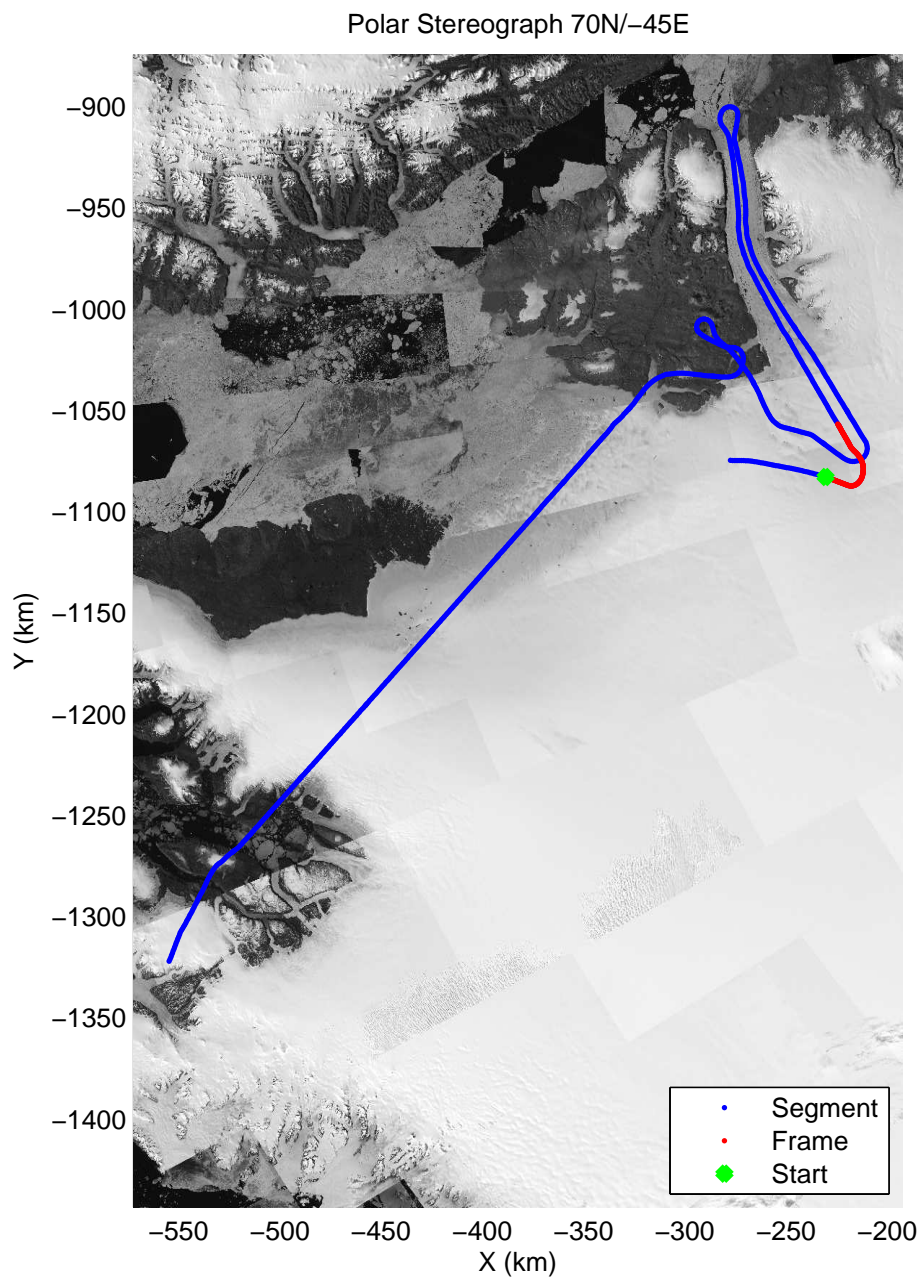
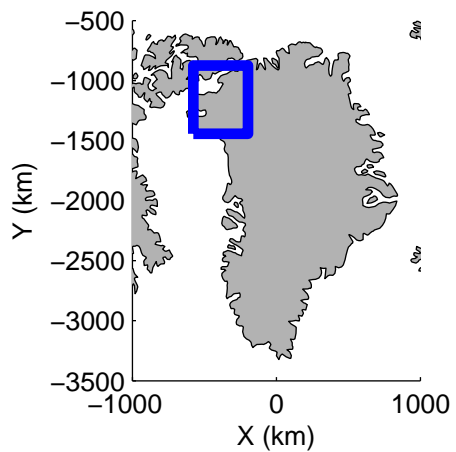


0.00 km	10.20 km	20.37 km	distance	30.57 km	40.74 km	50.91 km
79.770 N	79.789 N	79.796 N	latitude	79.801 N	79.801 N	79.795 N
59.667 W	59.164 W	58.652 W	longitude	58.137 W	57.623 W	57.111 W


mcords3 2013_Greenland_P3: "F21: Humboldt-Petermann 01 (shortened)" 20130420_02_001: 14:52:30.0 to 14:58:12.5 GPS



0.00 km	10.20 km	20.37 km	distance	30.57 km	40.74 km	50.91 km
79.770 N	79.789 N	79.796 N	latitude	79.801 N	79.801 N	79.795 N
59.667 W	59.164 W	58.652 W	longitude	58.137 W	57.623 W	57.111 W




mconds3 2013_Greenland_P3: "F21: Humboldt-Petermann 01 (shortened)" 20130420_02_002: 14:57:58.6 to 15:04:57.0 GPS


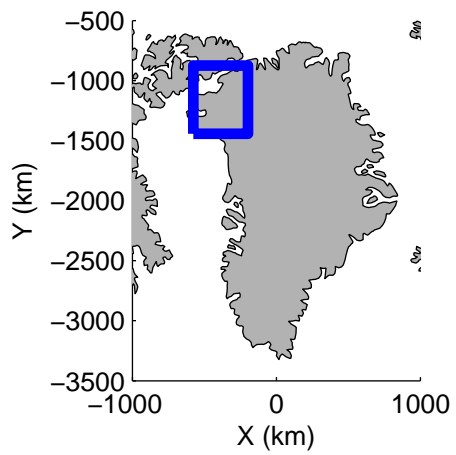


0.00 km	10.41 km	20.79 km	distance	31.17 km	41.55 km	51.93 km
79.797 N	79.783 N	79.826 N	latitude	79.912 N	79.974 N	80.043 N
57.208 W	56.688 W	56.298 W	longitude	56.434 W	56.829 W	57.185 W

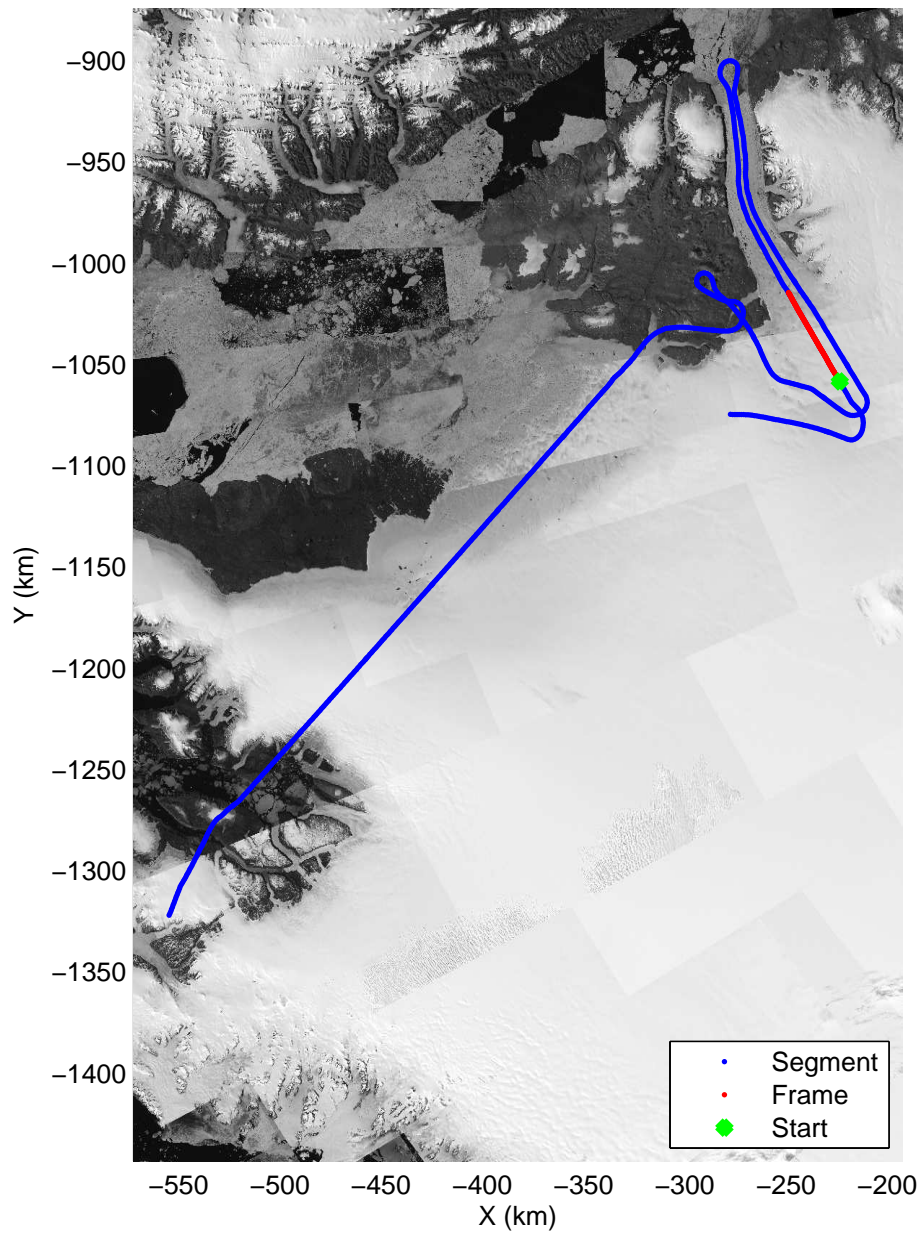
mconds3 2013_Greenland_P3: "F21: Humboldt-Petermann 01 (shortened)" 20130420_02_002: 14:57:58.6 to 15:04:57.0 GPS




0.00 km	10.41 km	20.79 km	distance	31.17 km	41.55 km	51.93 km
79.797 N	79.783 N	79.826 N	latitude	79.912 N	79.974 N	80.043 N
57.208 W	56.688 W	56.298 W	longitude	56.434 W	56.829 W	57.185 W




Polar Stereograph 70N/-45E




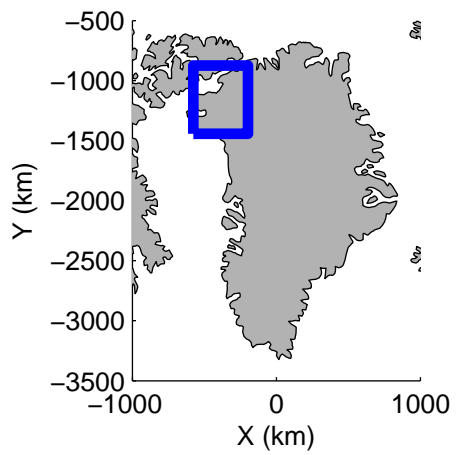
mcords3 2013_Greenland_P3: "F21: Humboldt-Petermann 01 (shortened)" 20130420_02_003: 15:04:42.9 to 15:10:57.1 GPS



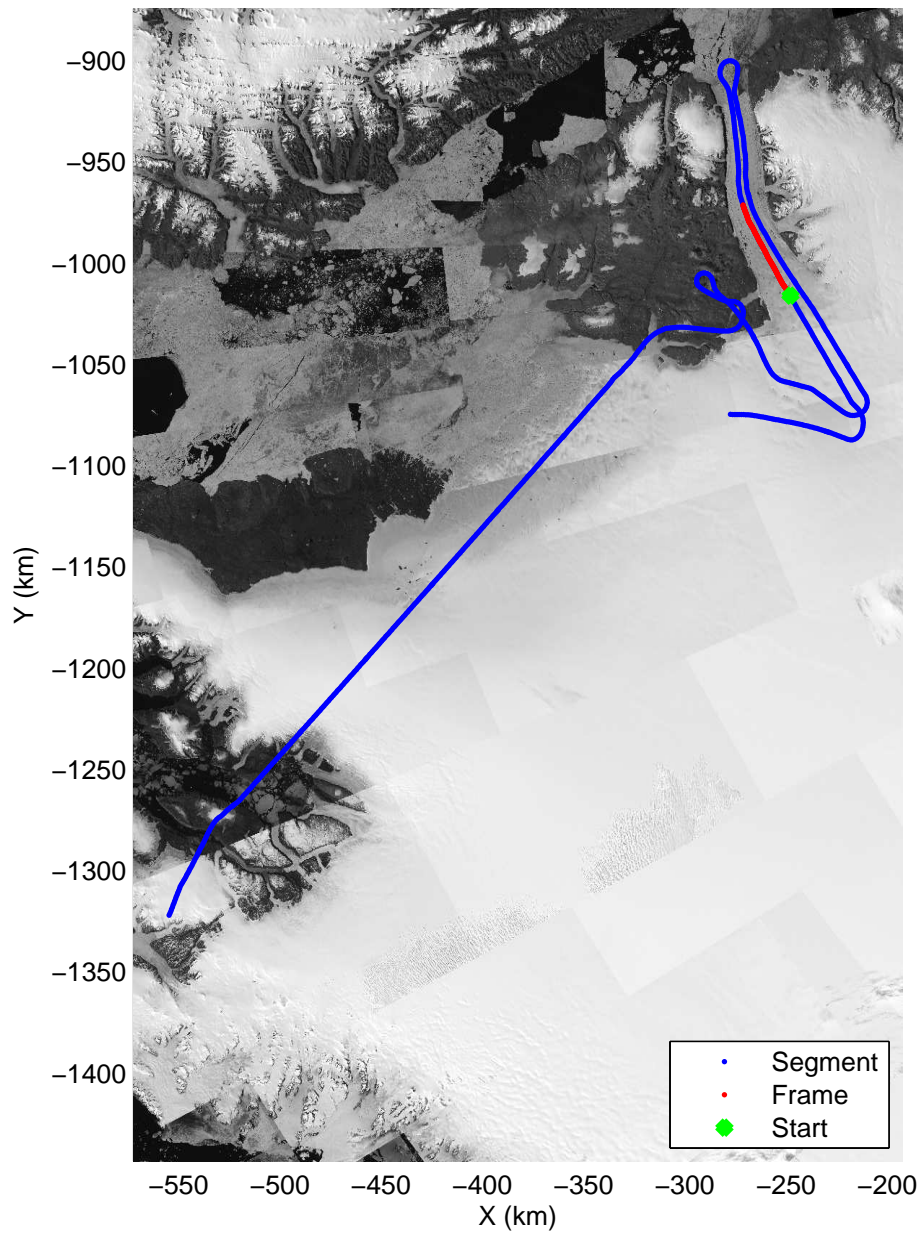
mconds3 2013_Greenland_P3: "F21: Humboldt-Petermann 01 (shortened)" 20130420_02_003: 15:04:42.9 to 15:10:57.1 GPS




0.00 km	10.41 km	20.79 km	distance	31.17 km	41.55 km	51.93 km
80.030 N	80.098 N	80.167 N	latitude	80.234 N	80.302 N	80.370 N
57.118 W	57.486 W	57.854 W	longitude	58.226 W	58.605 W	58.982 W




Polar Stereograph 70N/-45E

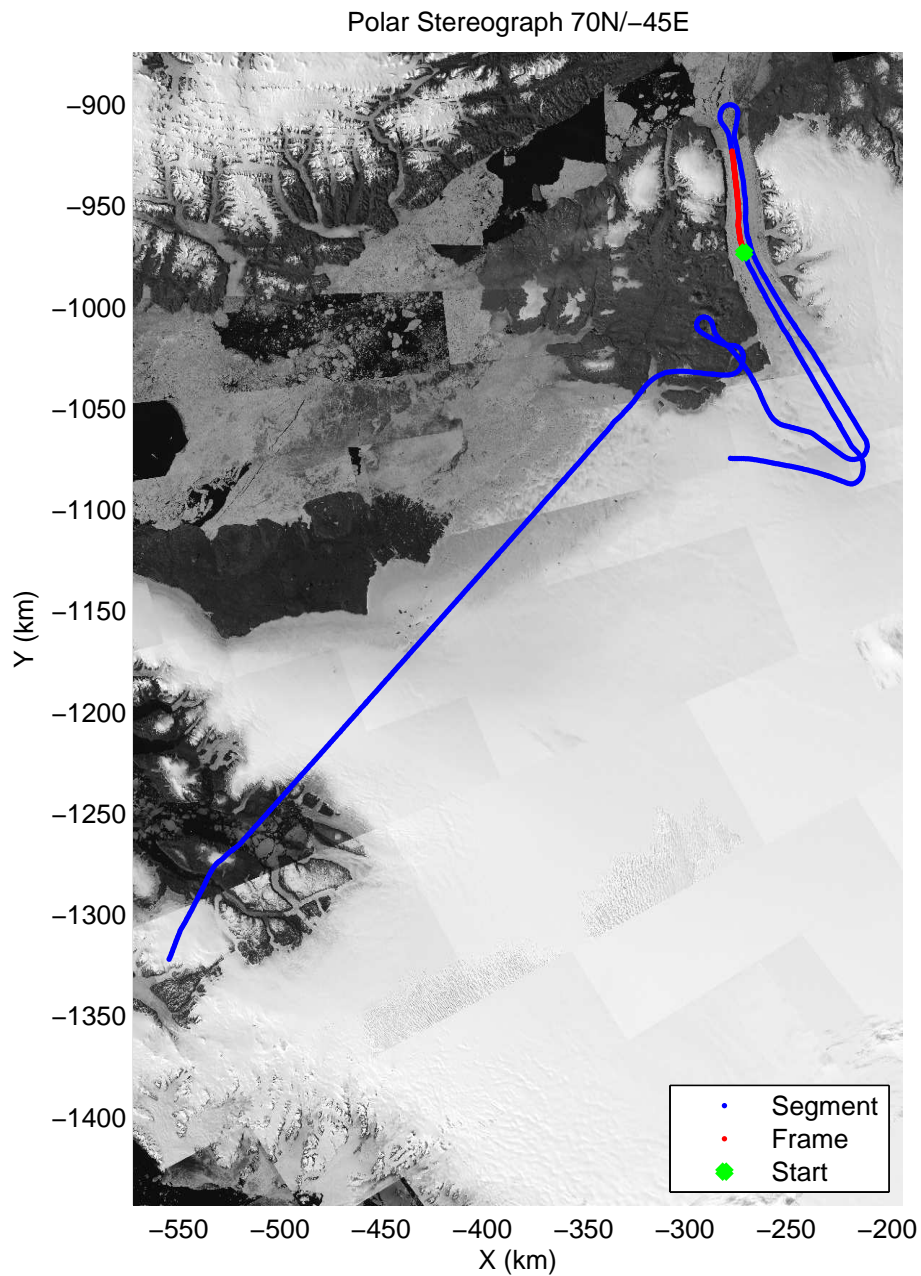

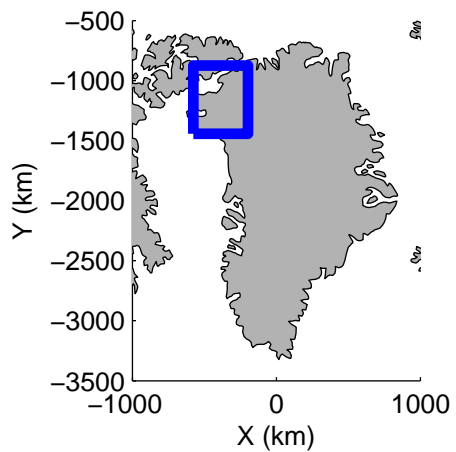


mconds3 2013_Greenland_P3: "F21: Humboldt-Petermann 01 (shortened)" 20130420_02_004: 15:10:42.9 to 15:17:35.3 GPS




mcords3 2013_Greenland_P3: "F21: Humboldt-Petermann 01 (shortened)" 20130420_02_004: 15:10:42.9 to 15:17:35.3 GPS

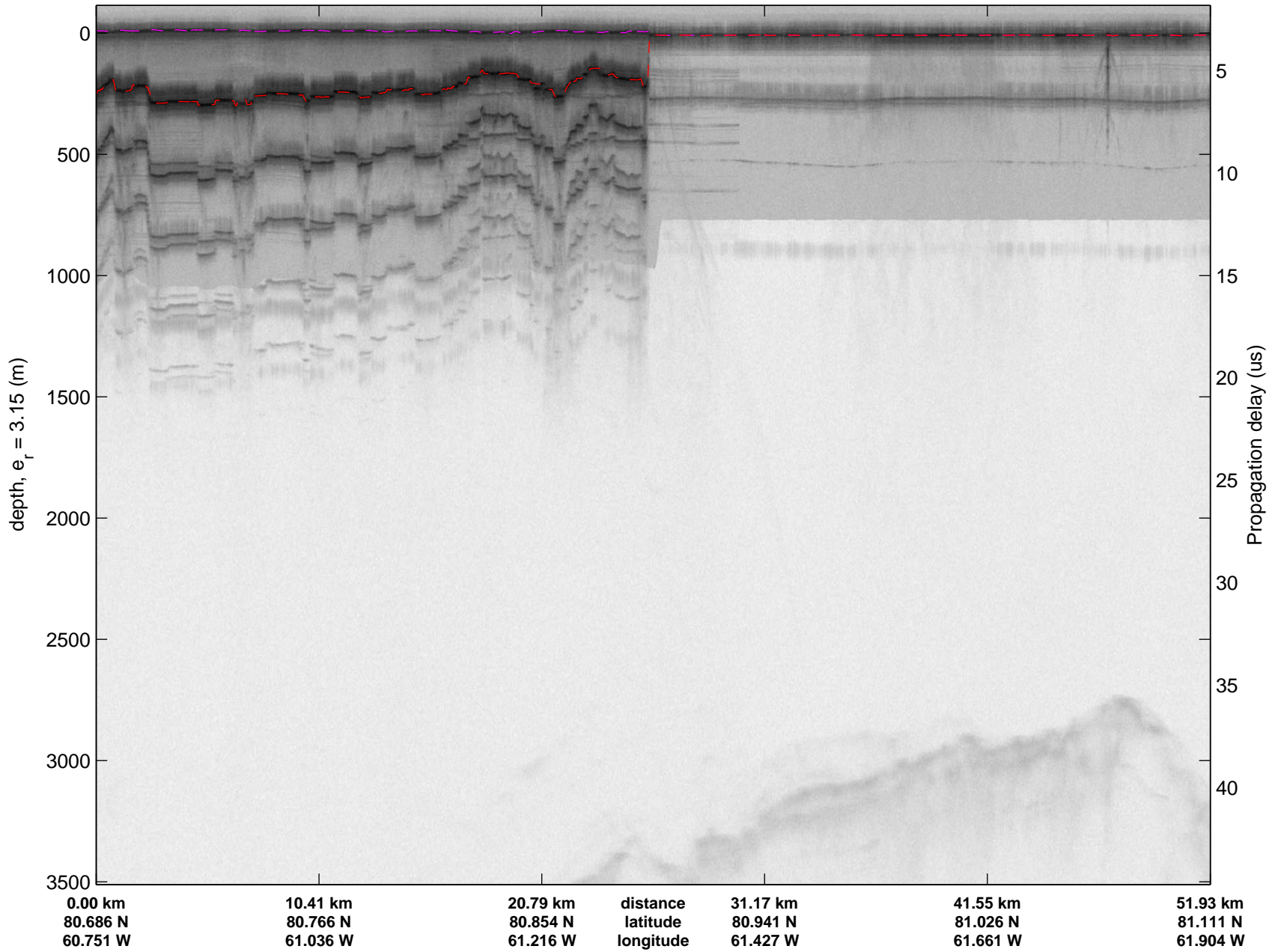


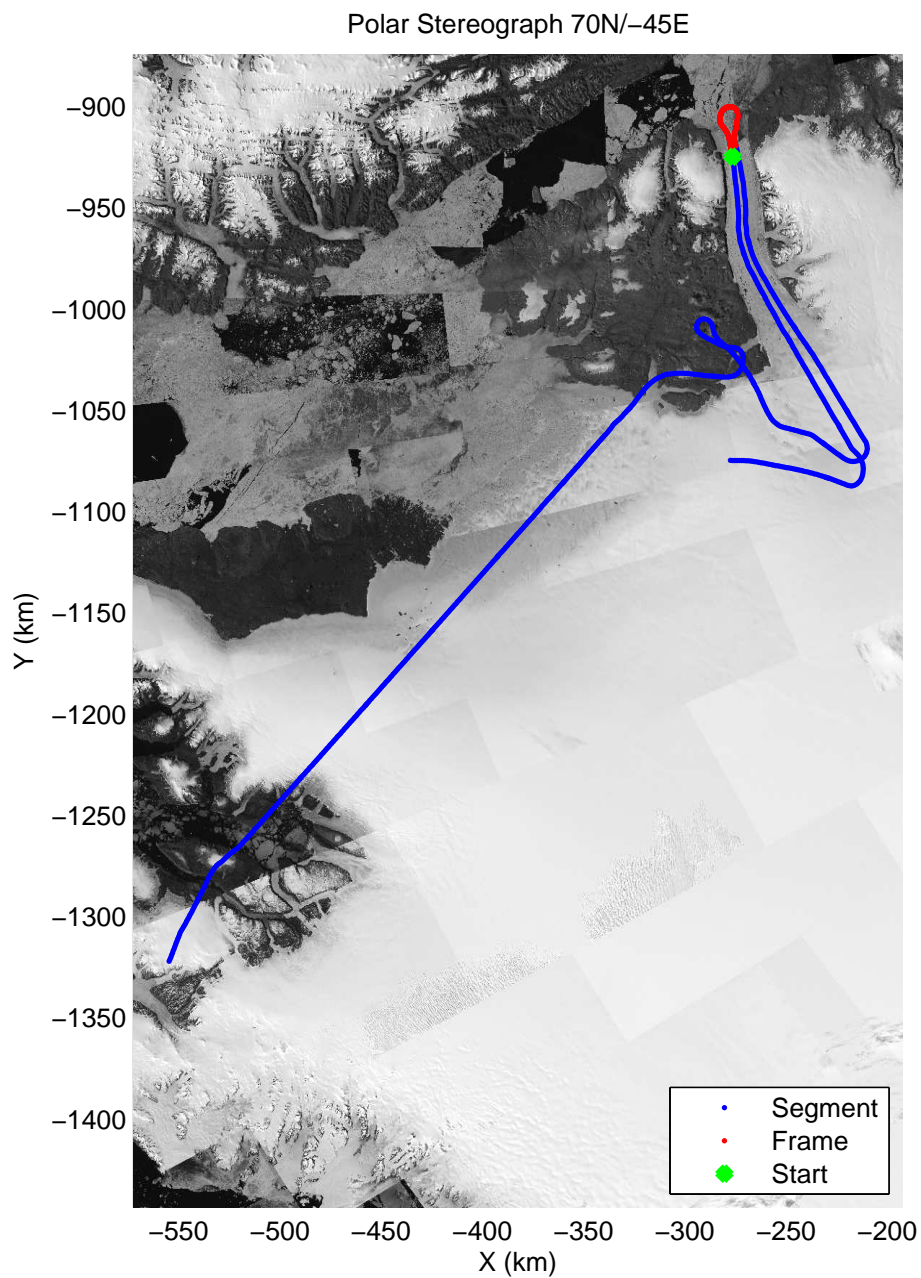

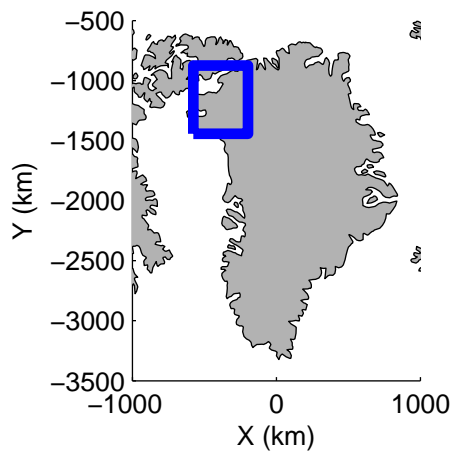


mcords3 2013_Greenland_P3: "F21: Humboldt-Petermann 01 (shortened)" 20130420_02_005: 15:17:19.2 to 15:24:00.2 GPS




mcords3 2013_Greenland_P3: "F21: Humboldt-Petermann 01 (shortened)" 20130420_02_005: 15:17:19.2 to 15:24:00.2 GPS





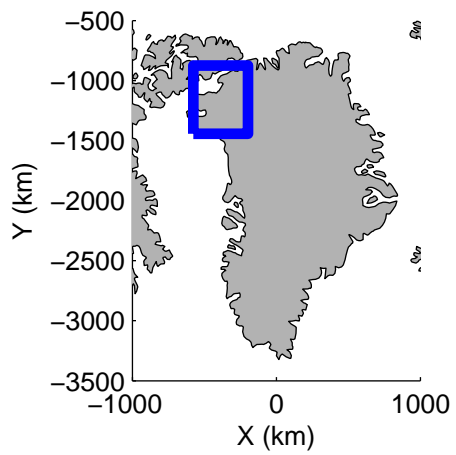


mcords3 2013_Greenland_P3: "F21: Humboldt-Petermann 01 (shortened)" 20130420_02_006: 15:23:45.9 to 15:31:35.4 GPS

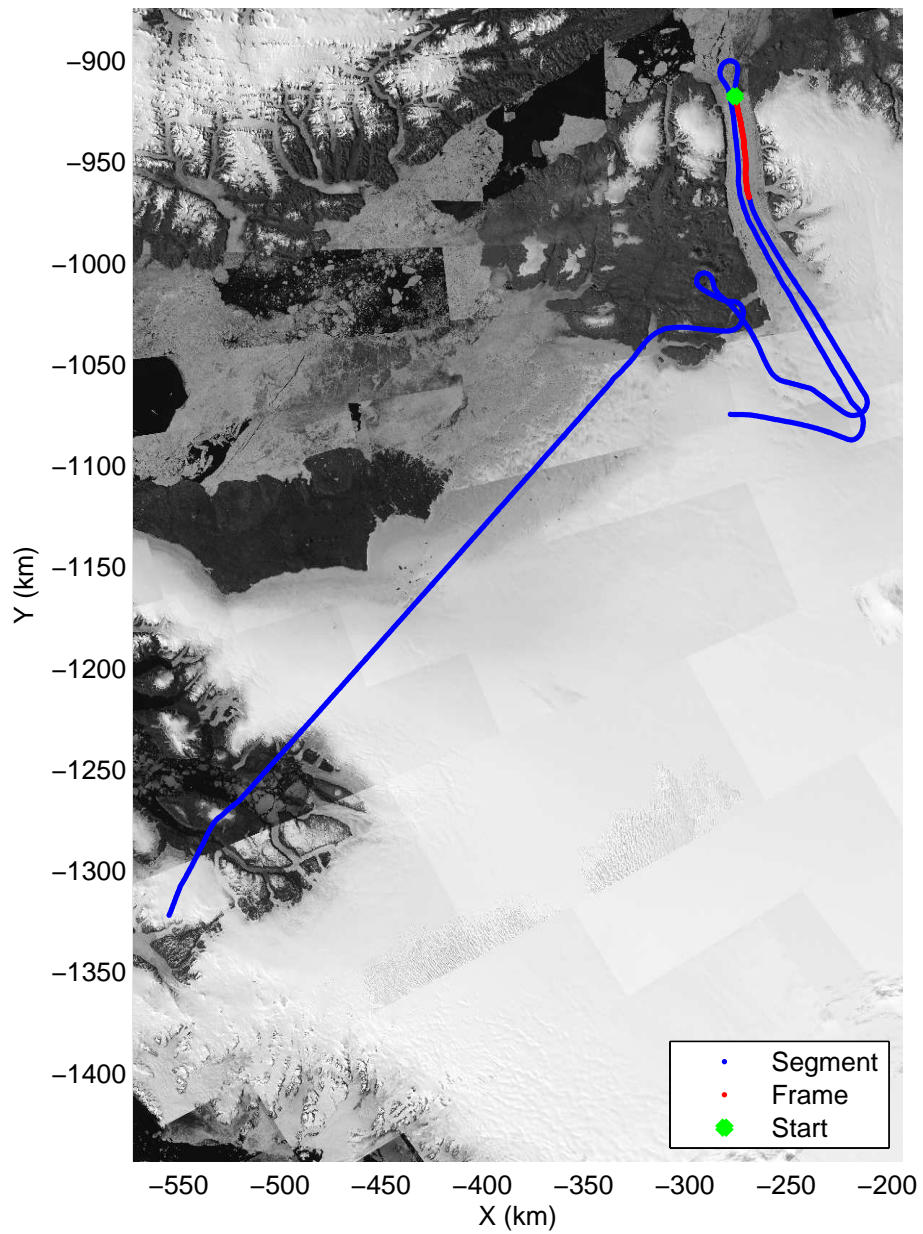


mcords3 2013_Greenland_P3: "F21: Humboldt-Petermann 01 (shortened)" 20130420_02_006: 15:23:45.9 to 15:31:35.4 GPS






Polar Stereograph 70N/-45E




mconds3 2013_Greenland_P3: "F21: Humboldt-Petermann 01 (shortened)" 20130420_02_007: 15:31:17.2 to 15:38:15.5 GPS


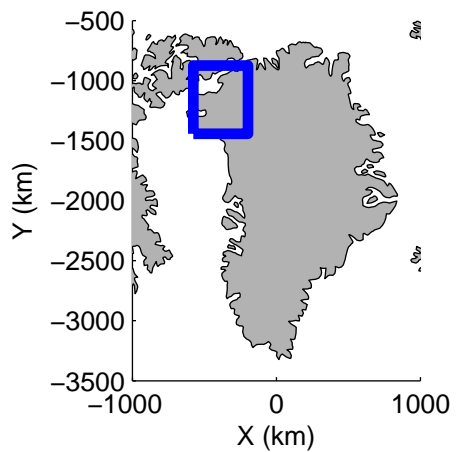


0.00 km	10.41 km	20.79 km	distance	31.17 km	41.55 km	51.93 km
81.162 N	81.081 N	80.998 N	latitude	80.913 N	80.824 N	80.740 N
61.915 W	61.618 W	61.344 W	longitude	61.119 W	60.949 W	60.701 W

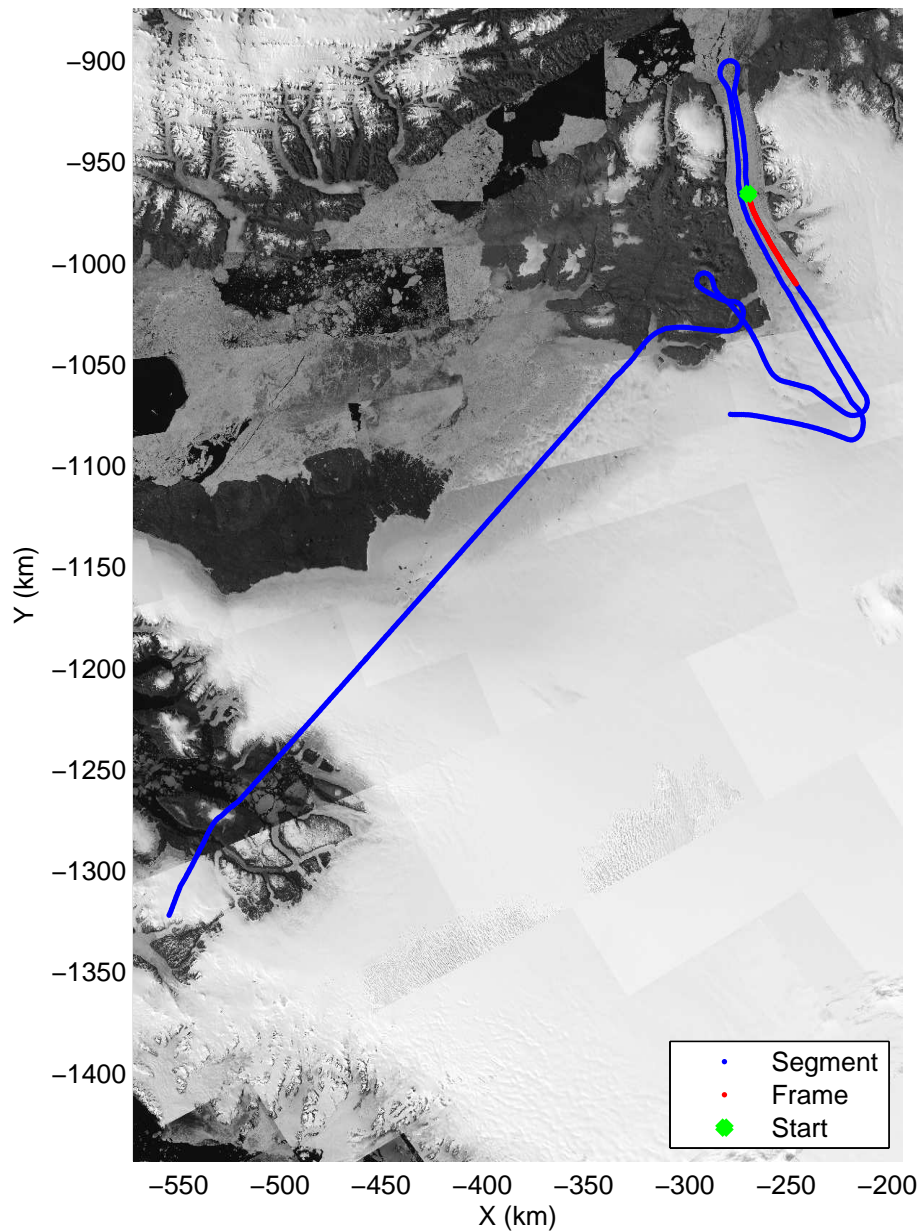
mcords3 2013_Greenland_P3: "F21: Humboldt-Petermann 01 (shortened)" 20130420_02_007: 15:31:17.2 to 15:38:15.5 GPS




0.00 km	10.41 km	20.79 km	distance	31.17 km	41.55 km	51.93 km
81.162 N	81.081 N	80.998 N	latitude	80.913 N	80.824 N	80.740 N
61.915 W	61.618 W	61.344 W	longitude	61.119 W	60.949 W	60.701 W




Polar Stereograph 70N/-45E

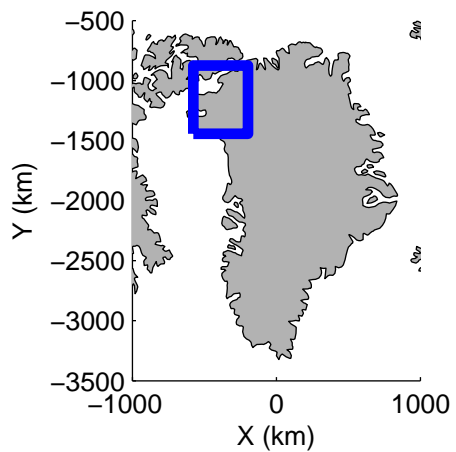


mcords3 2013_Greenland_P3: "F21: Humboldt-Petermann 01 (shortened)" 20130420_02_008: 15:38:00.9 to 15:44:31.1 GPS

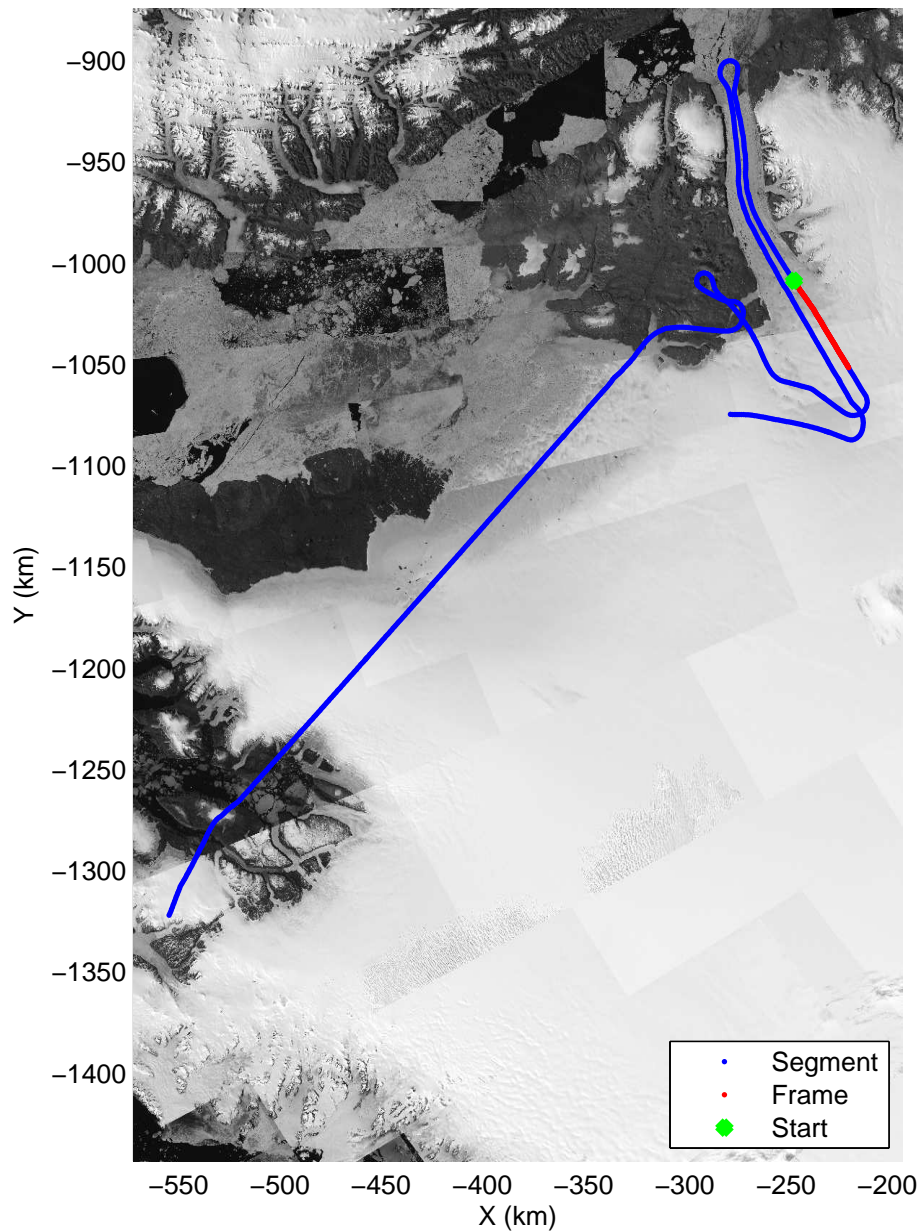


mcords3 2013_Greenland_P3: "F21: Humboldt-Petermann 01 (shortened)" 20130420_02_008: 15:38:00.9 to 15:44:31.1 GPS






Polar Stereograph 70N/-45E




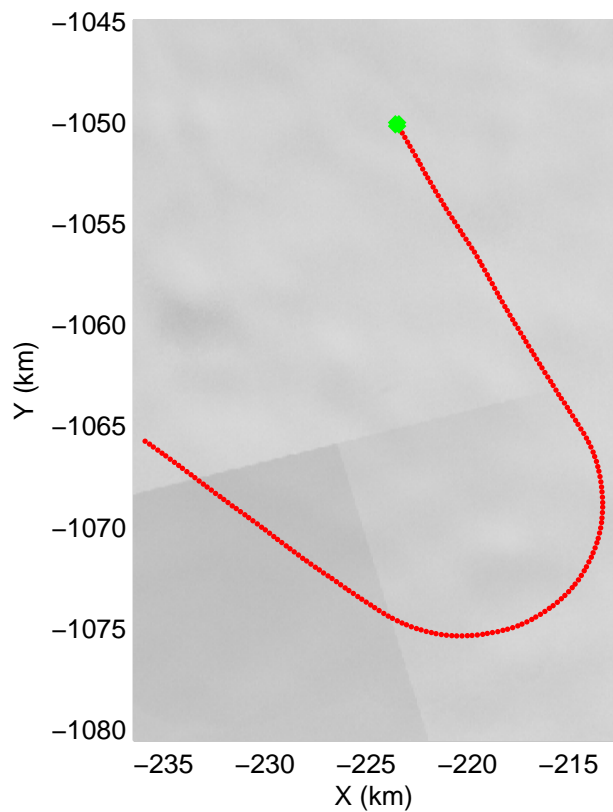
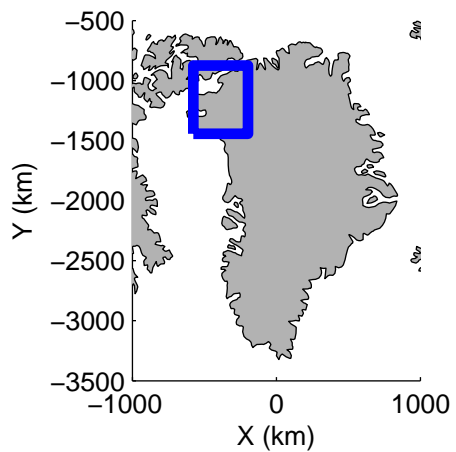
mcords3 2013_Greenland_P3: "F21: Humboldt-Petermann 01 (shortened)" 20130420_02_009: 15:44:15.9 to 15:50:60.0 GPS



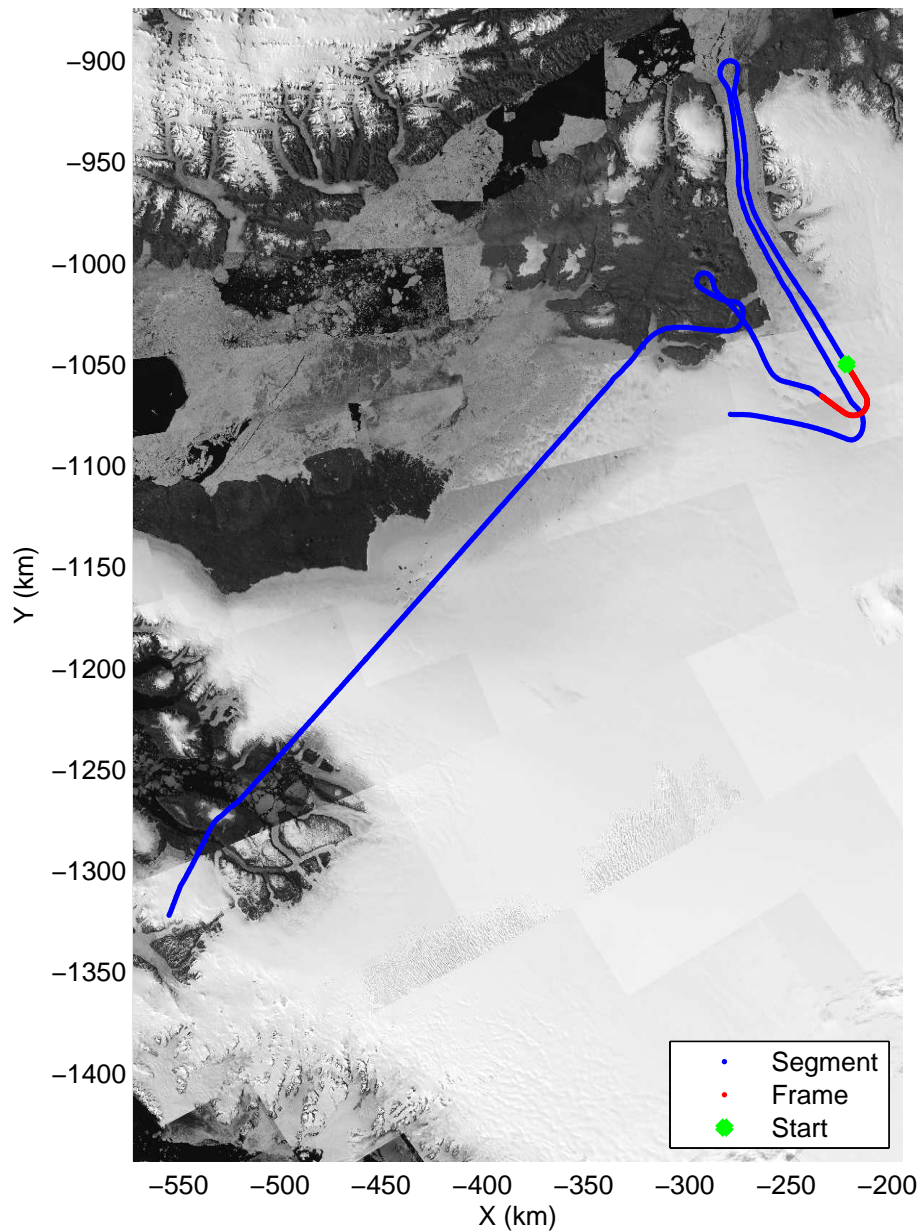
0.00 km	10.41 km	20.79 km	distance	31.17 km	41.55 km	51.92 km
80.427 N	80.365 N	80.301 N	latitude	80.234 N	80.167 N	80.099 N
58.911 W	58.498 W	58.098 W	longitude	57.716 W	57.339 W	56.966 W

mcords3 2013_Greenland_P3: "F21: Humboldt-Petermann 01 (shortened)" 20130420_02_009: 15:44:15.9 to 15:50:60.0 GPS






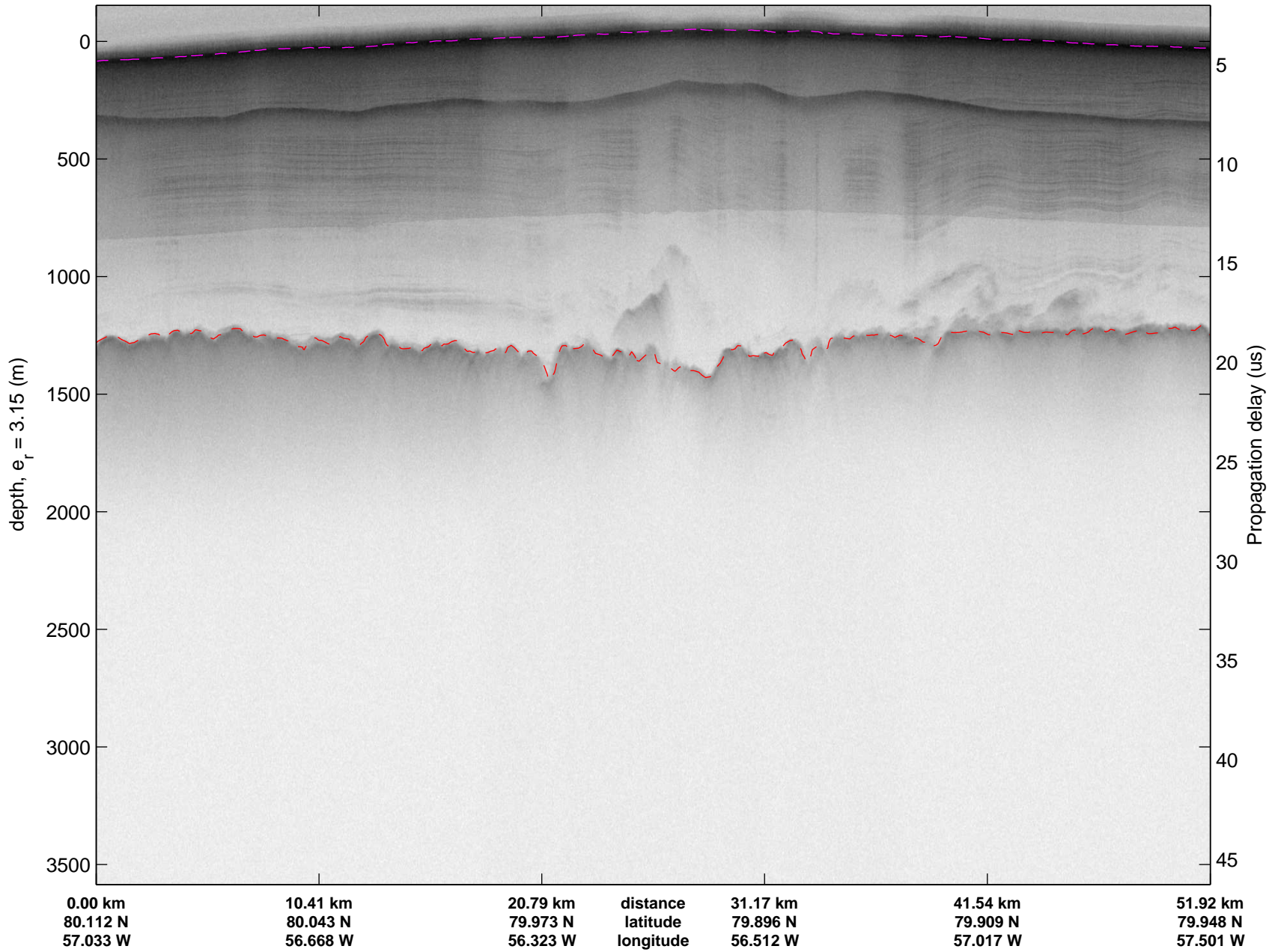
Polar Stereograph 70N-45E

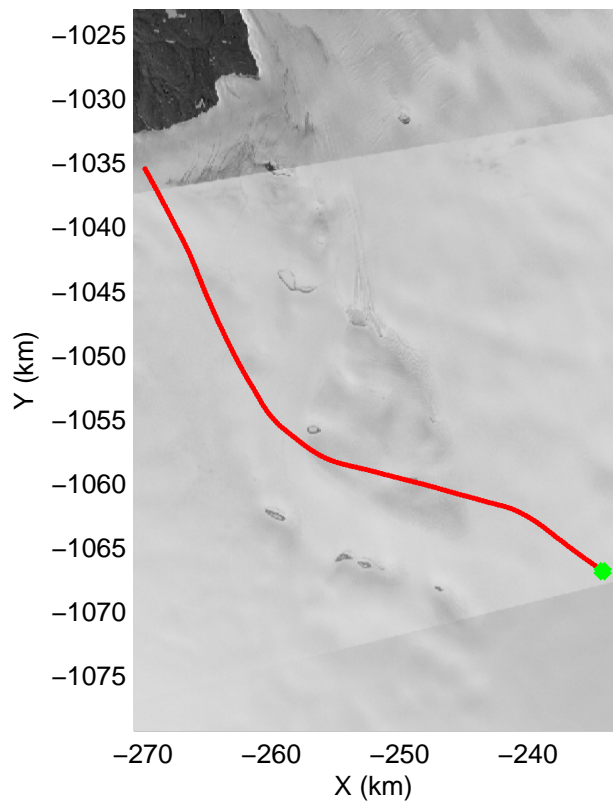
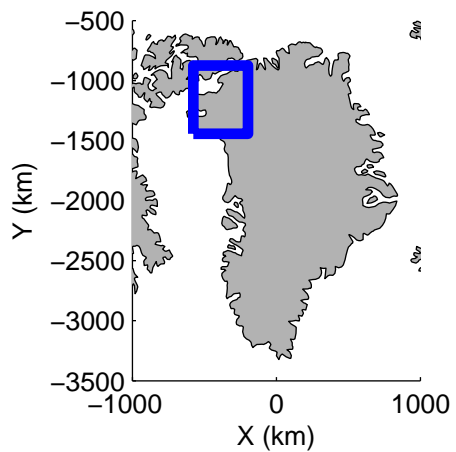


mcords3 2013_Greenland_P3: "F21: Humboldt-Petermann 01 (shortened)" 20130420_02_010: 15:50:45.4 to 15:57:17.5 GPS

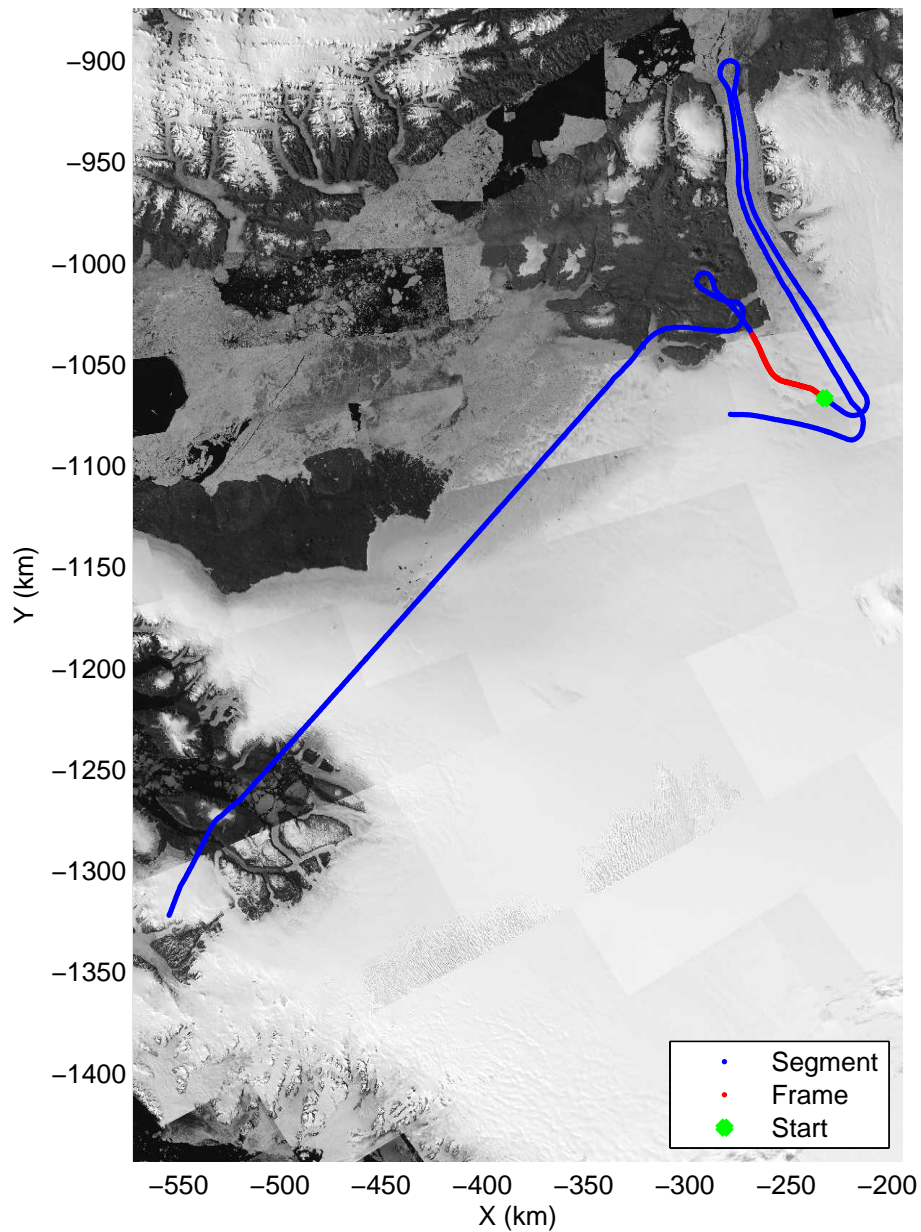


mcords3 2013_Greenland_P3: "F21: Humboldt-Petermann 01 (shortened)" 20130420_02_010: 15:50:45.4 to 15:57:17.5 GPS







Polar Stereograph 70N/-45E




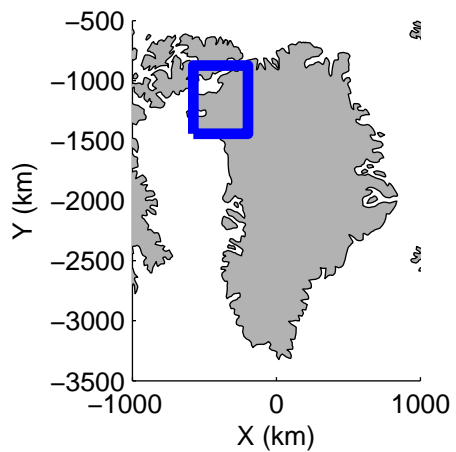
mcords3 2013_Greenland_P3: "F21: Humboldt-Petermann 01 (shortened)" 20130420_02_011: 15:57:03.5 to 16:03:52.3 GPS



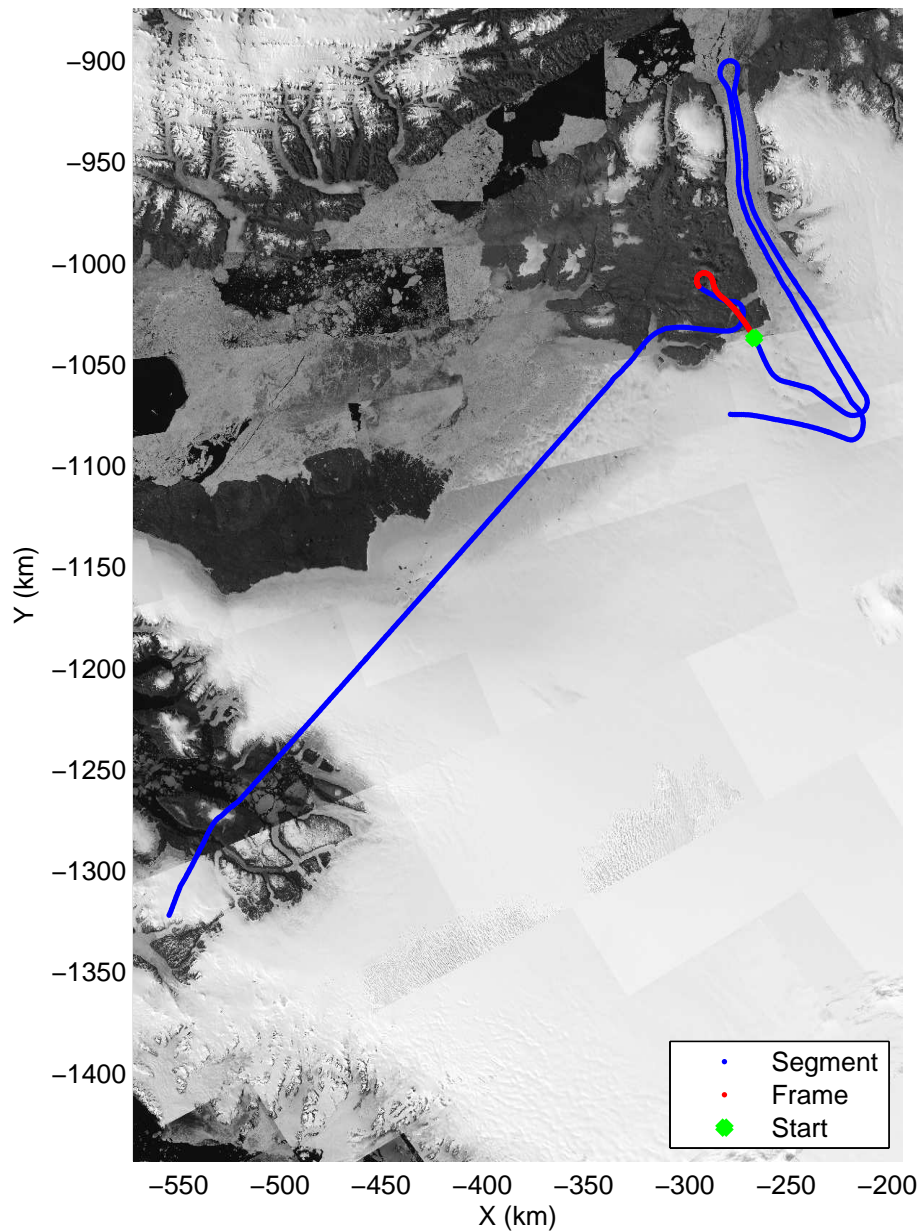
mcords3 2013_Greenland_P3: "F21: Humboldt-Petermann 01 (shortened)" 20130420_02_011: 15:57:03.5 to 16:03:52.3 GPS




0.00 km	10.41 km	20.79 km	distance	31.17 km	41.54 km	51.91 km
79.941 N	79.971 N	79.974 N	latitude	80.003 N	80.073 N	80.144 N
57.410 W	57.911 W	58.444 W	longitude	58.934 W	59.284 W	59.636 W




Polar Stereograph 70N/-45E


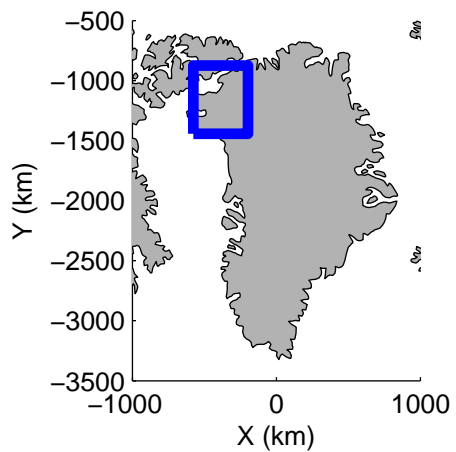


mcords3 2013_Greenland_P3: "F21: Humboldt-Petermann 01 (shortened)" 20130420_02_012: 16:03:36.1 to 16:11:01.9 GPS

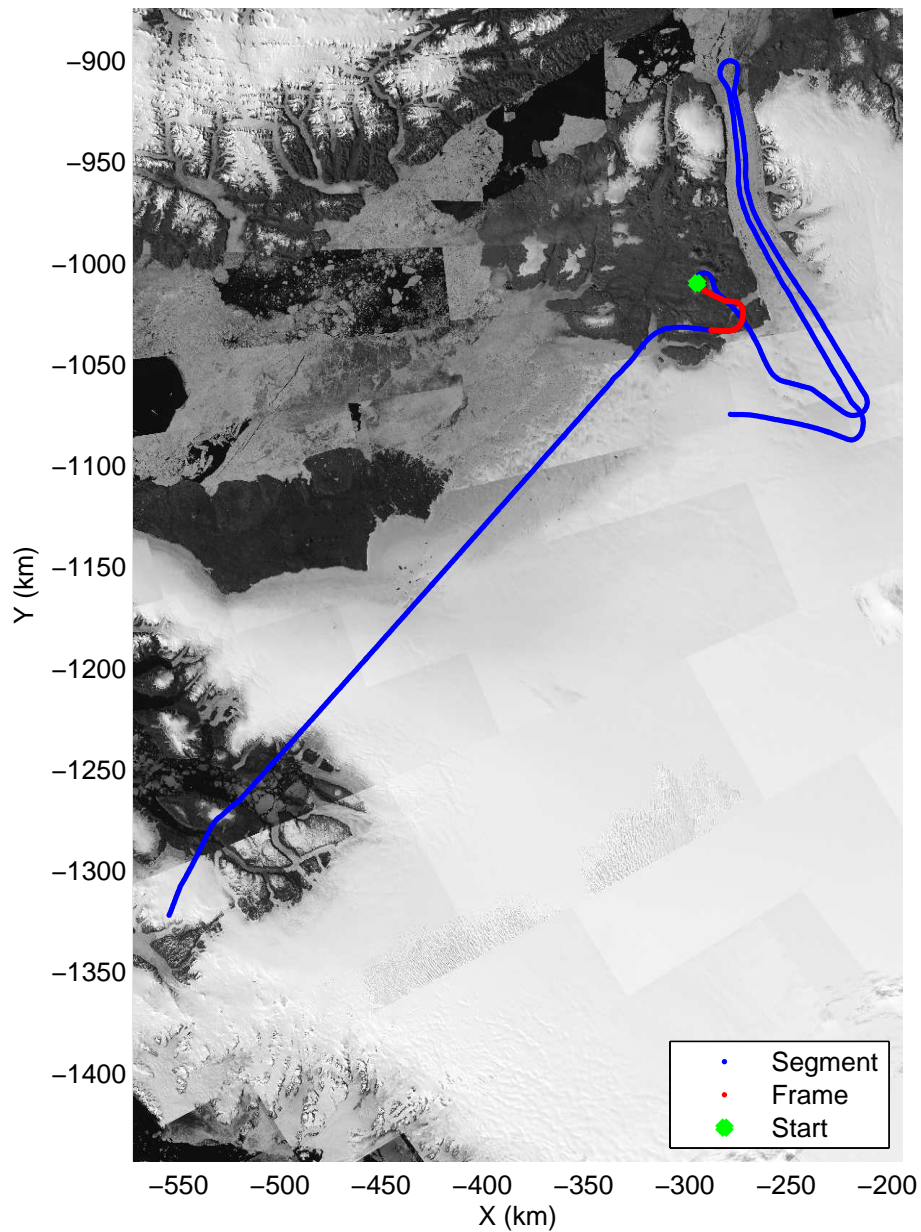


mcords3 2013_Greenland_P3: "F21: Humboldt-Petermann 01 (shortened)" 20130420_02_012: 16:03:36.1 to 16:11:01.9 GPS







Polar Stereograph 70N/-45E


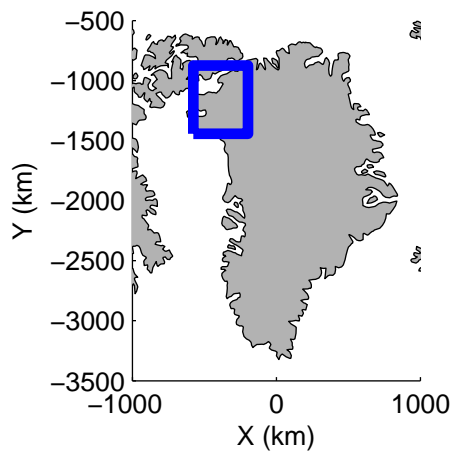


mcords3 2013_Greenland_P3: "F21: Humboldt-Petermann 01 (shortened)" 20130420_02_013: 16:10:43.9 to 16:18:17.4 GPS

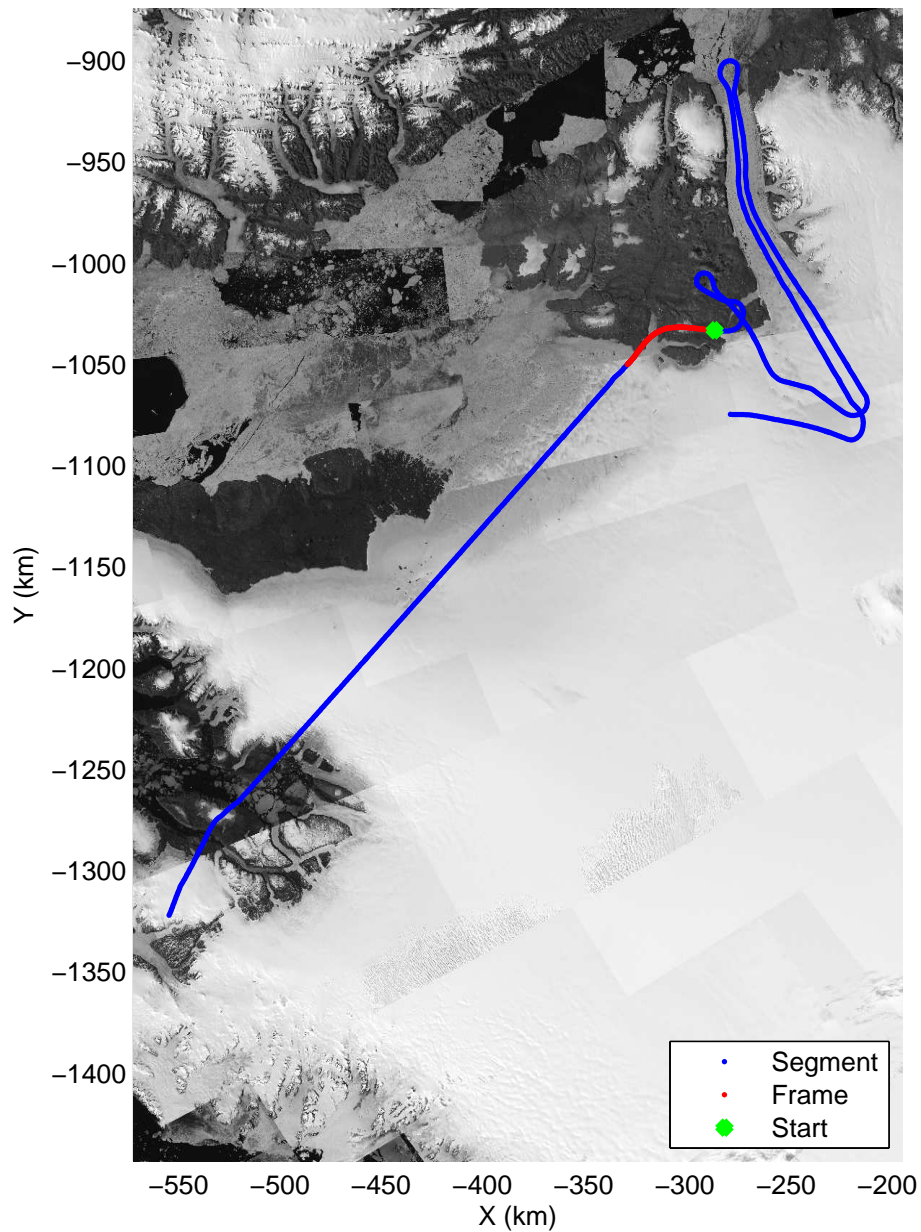


mcords3 2013_Greenland_P3: "F21: Humboldt-Petermann 01 (shortened)" 20130420_02_013: 16:10:43.9 to 16:18:17.4 GPS







Polar Stereograph 70N/-45E

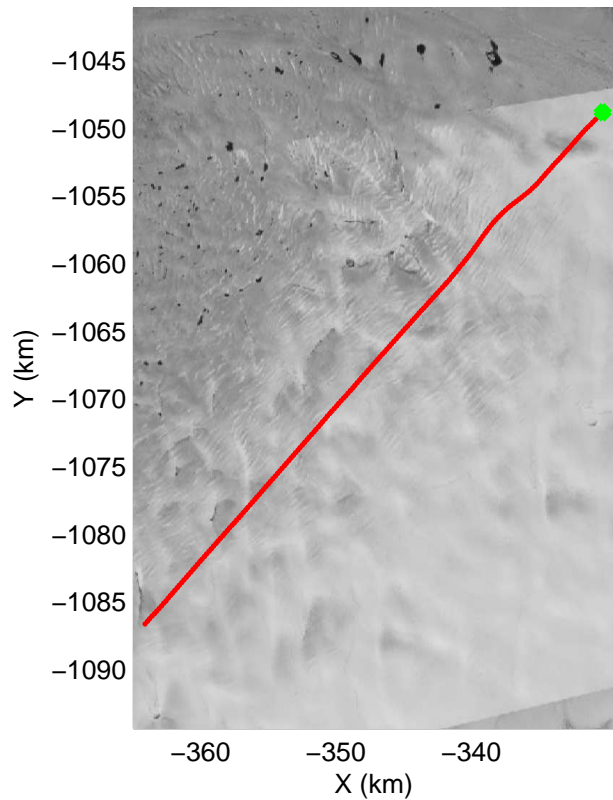
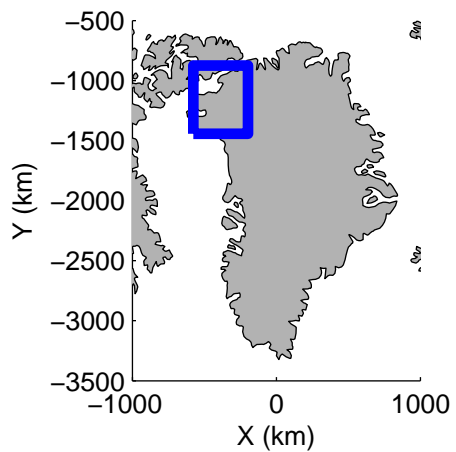


mcords3 2013_Greenland_P3: "F21: Humboldt-Petermann 01 (shortened)" 20130420_02_014: 16:18:03.3 to 16:24:47.6 GPS

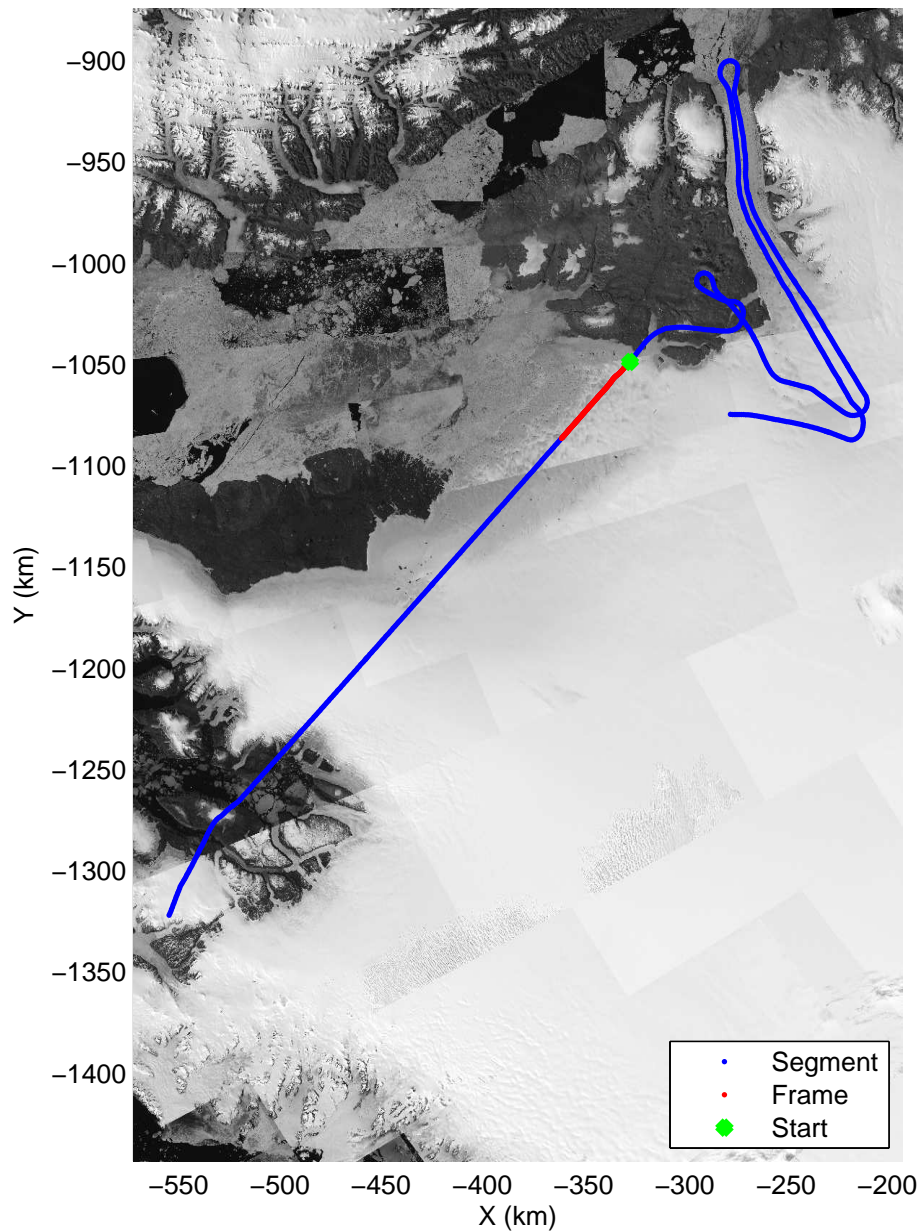


mcords3 2013_Greenland_P3: "F21: Humboldt-Petermann 01 (shortened)" 20130420_02_014: 16:18:03.3 to 16:24:47.6 GPS






Polar Stereograph 70N-45E

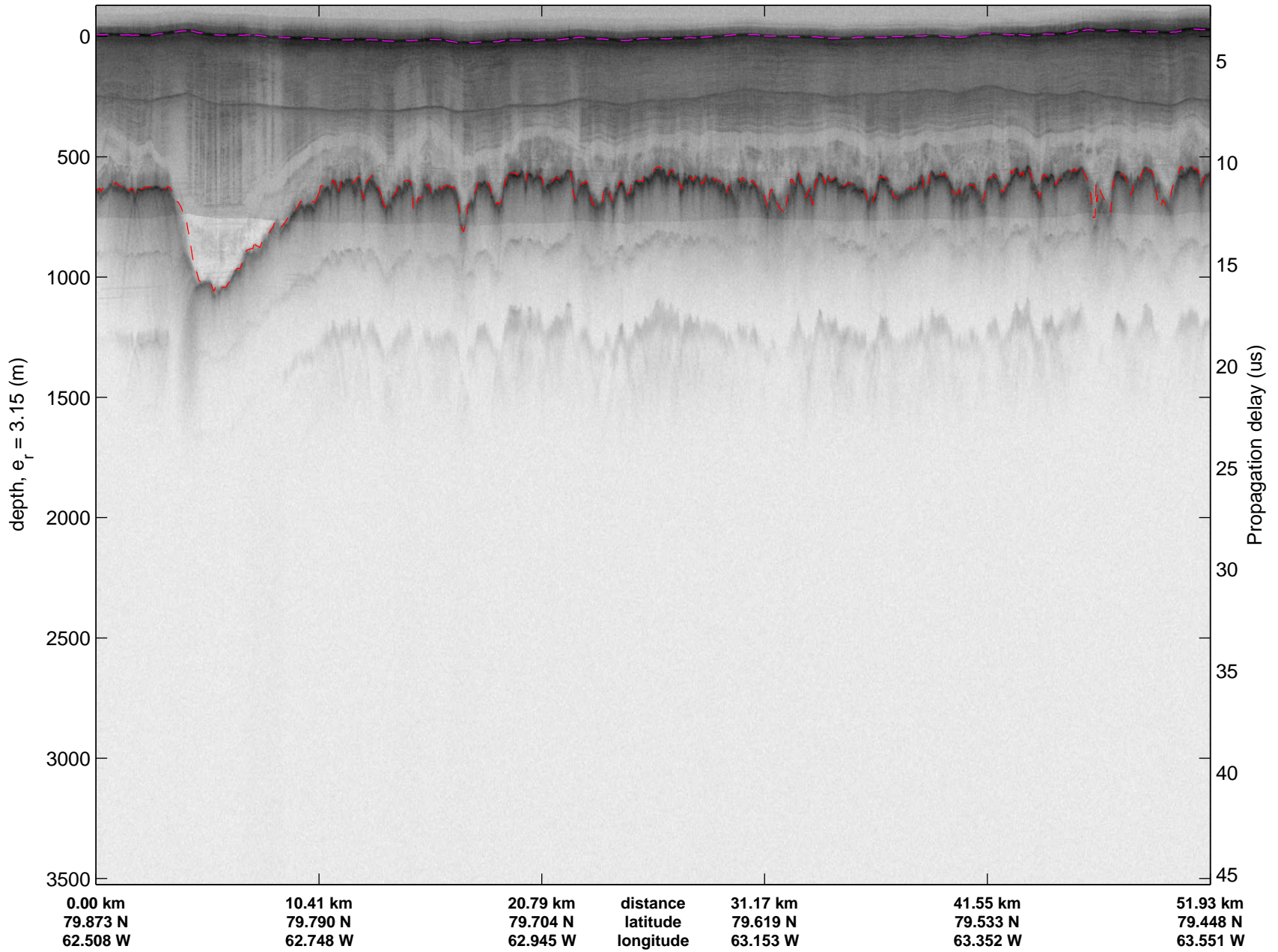


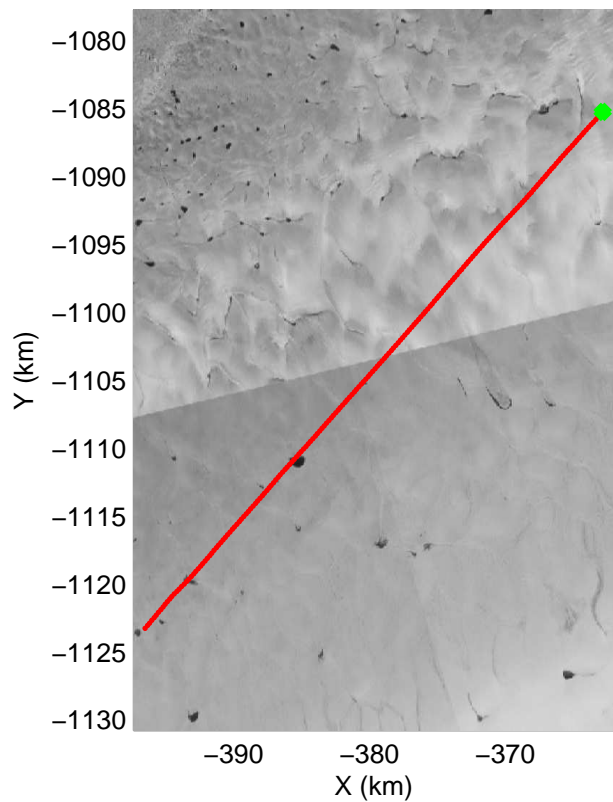
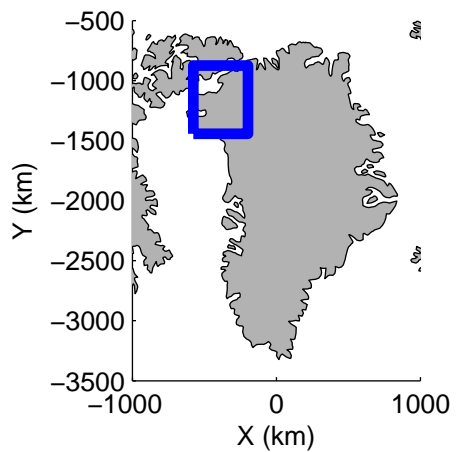
mcords3 2013_Greenland_P3: "F21: Humboldt-Petermann 01 (shortened)" 20130420_02_015: 16:24:31.7 to 16:31:02.5 GPS



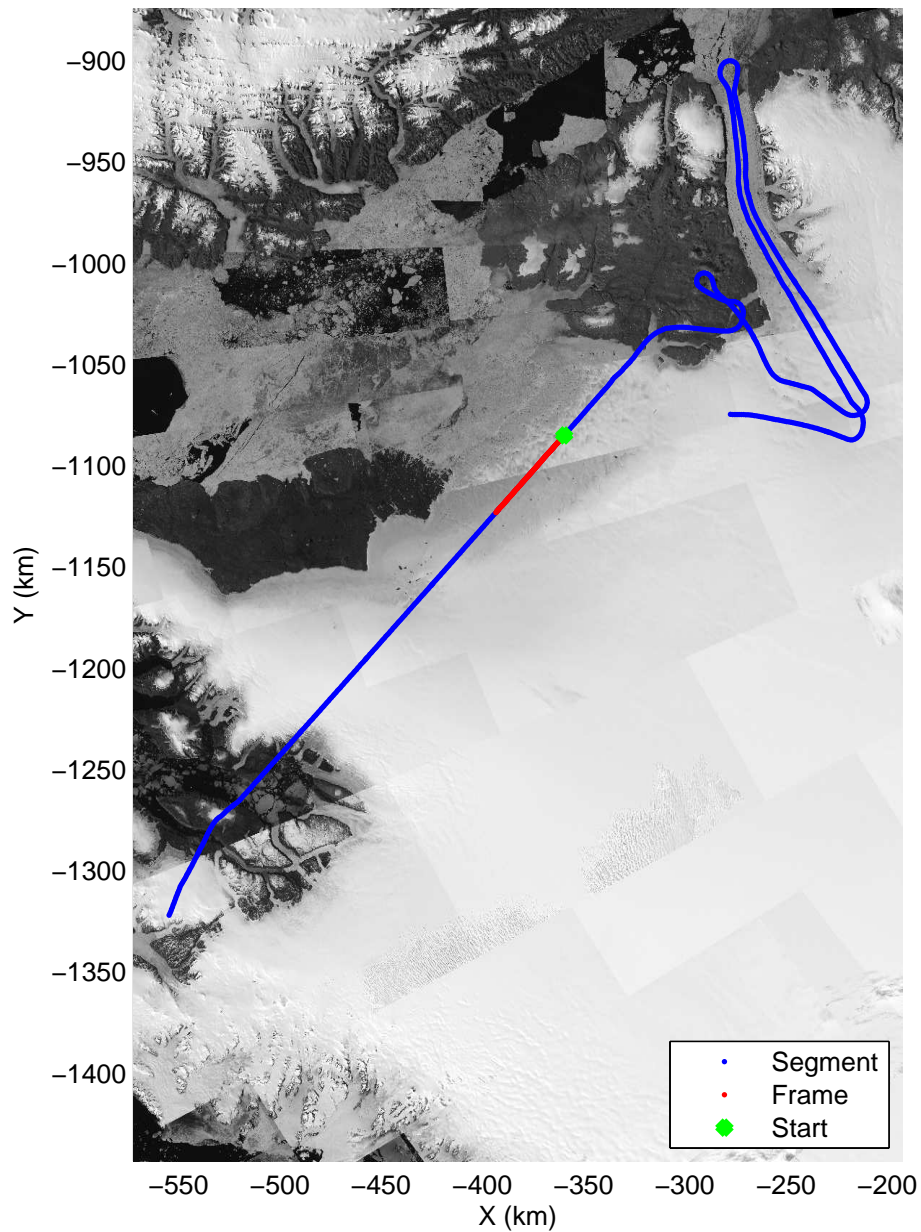
0.00 km	10.41 km	20.79 km	distance	31.17 km	41.55 km	51.93 km
79.873 N	79.790 N	79.704 N	latitude	79.619 N	79.533 N	79.448 N
62.508 W	62.748 W	62.945 W	longitude	63.153 W	63.352 W	63.551 W

mcords3 2013_Greenland_P3: "F21: Humboldt-Petermann 01 (shortened)" 20130420_02_015: 16:24:31.7 to 16:31:02.5 GPS






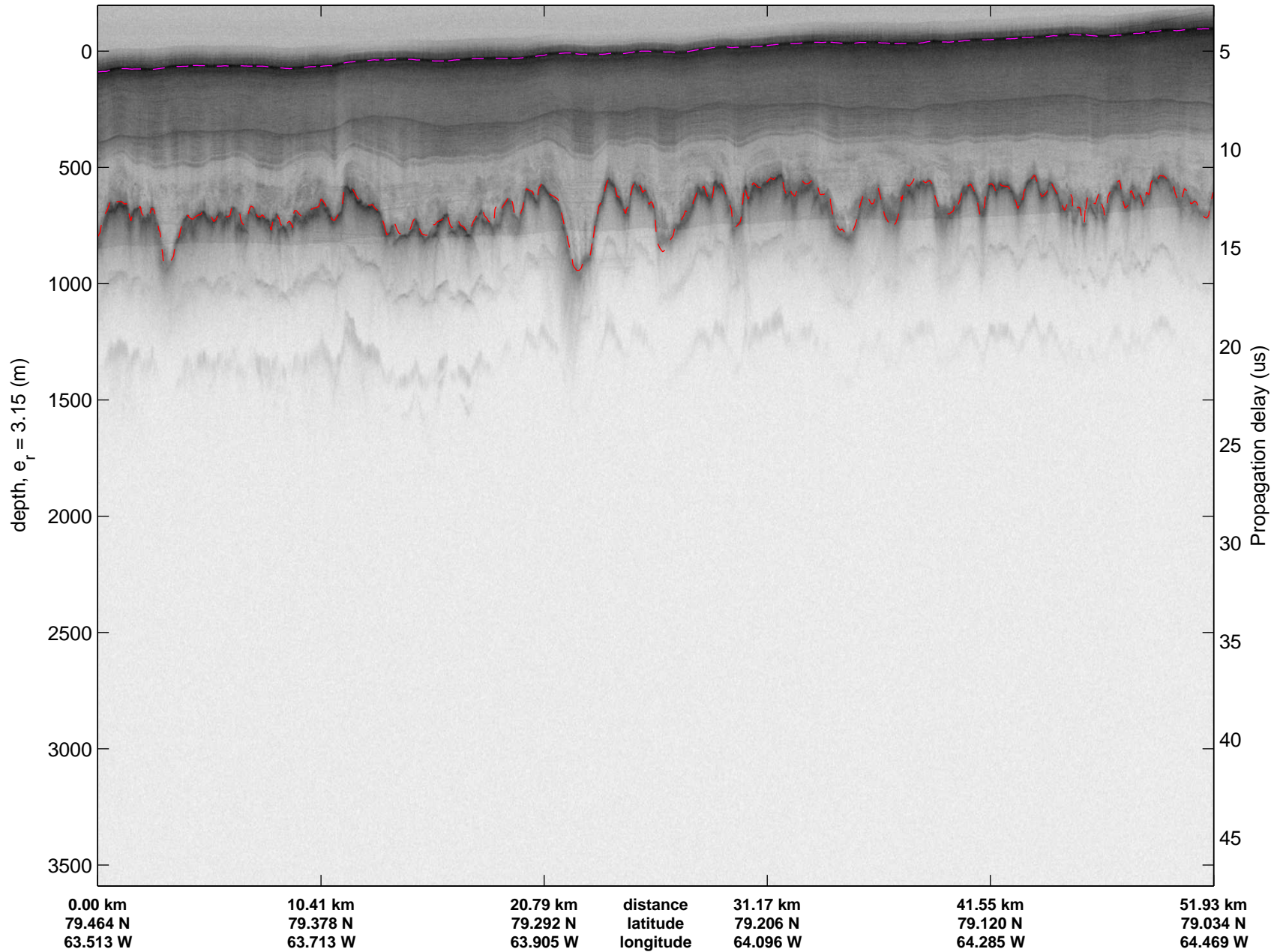
Polar Stereograph 70N-45E


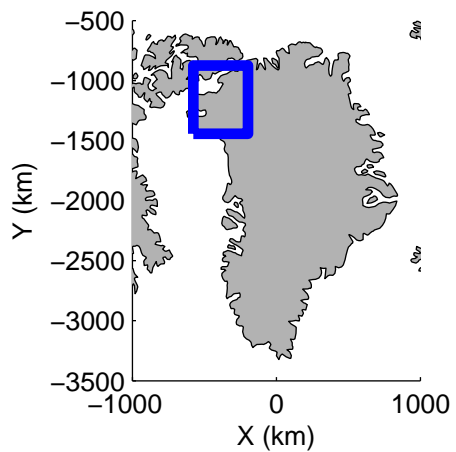


mcords3 2013_Greenland_P3: "F21: Humboldt-Petermann 01 (shortened)" 20130420_02_016: 16:30:47.7 to 16:37:27.1 GPS

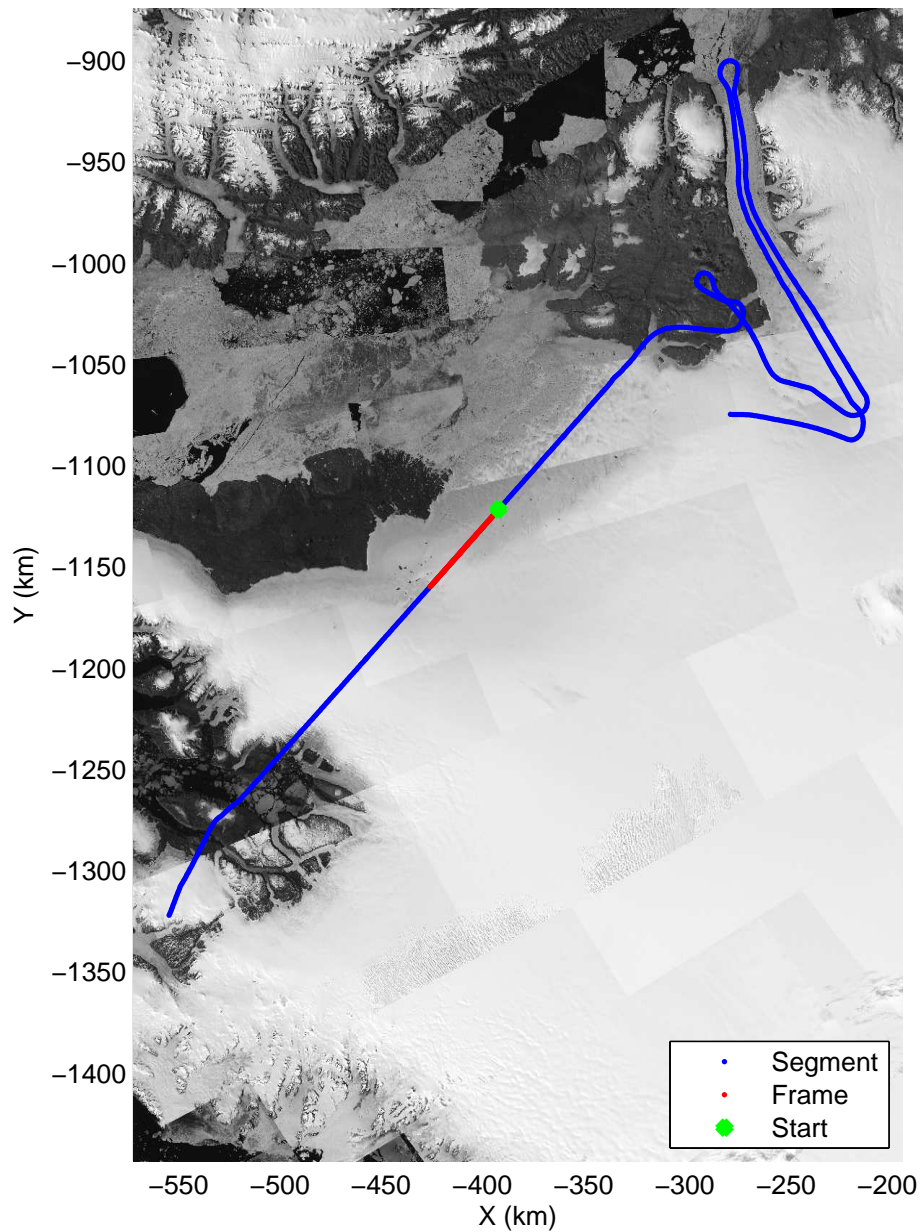


mcords3 2013_Greenland_P3: "F21: Humboldt-Petermann 01 (shortened)" 20130420_02_016: 16:30:47.7 to 16:37:27.1 GPS






Polar Stereograph 70N/-45E

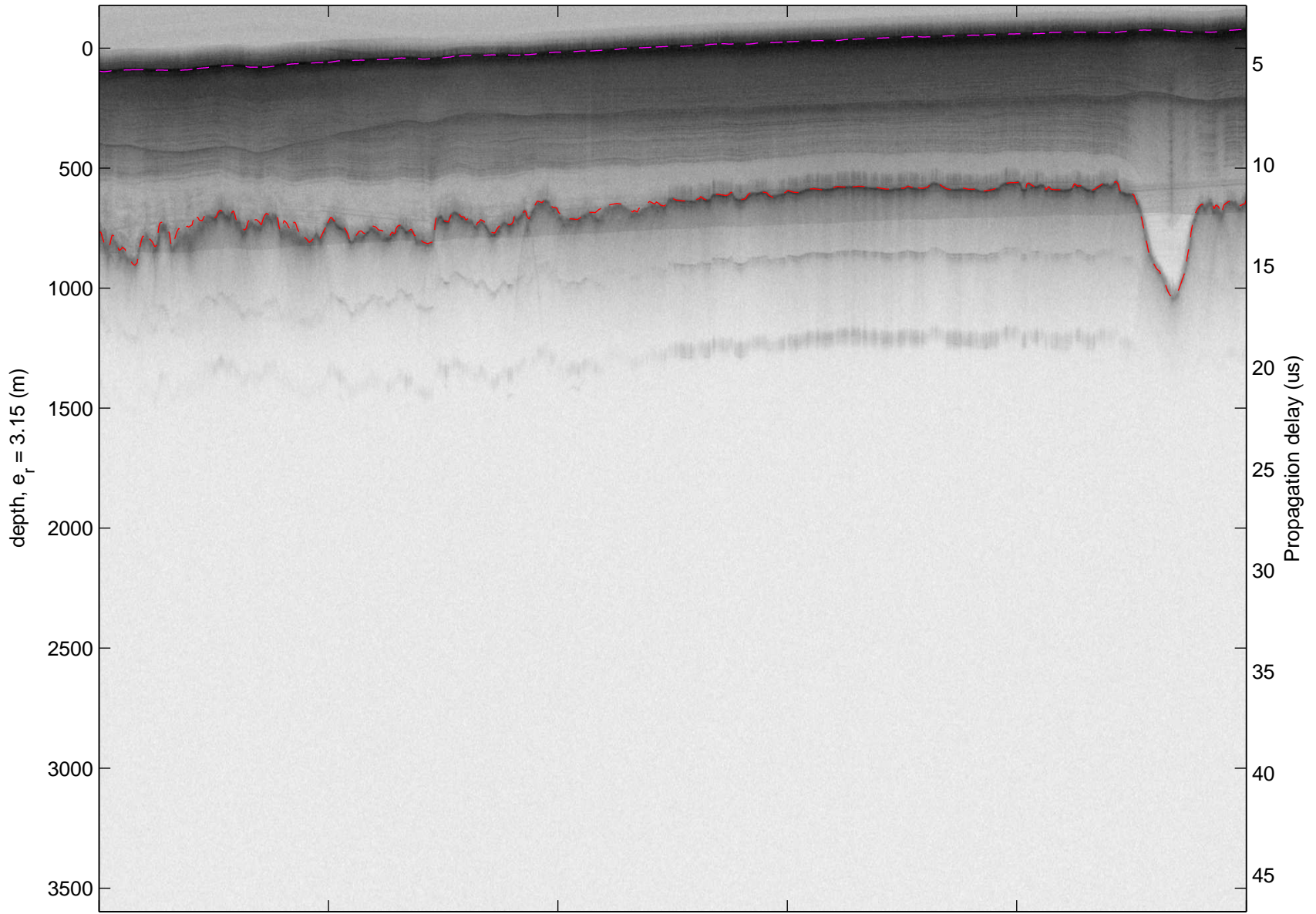


mcords3 2013_Greenland_P3: "F21: Humboldt-Petermann 01 (shortened)" 20130420_02_017: 16:37:11.3 to 16:44:03.1 GPS


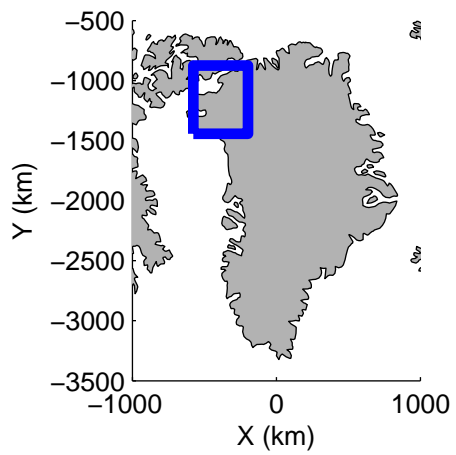


0.00 km	10.41 km	20.79 km	distance	31.17 km	41.55 km	51.93 km
79.050 N	78.964 N	78.878 N	latitude	78.791 N	78.705 N	78.618 N
64.437 W	64.617 W	64.798 W	longitude	64.974 W	65.149 W	65.322 W

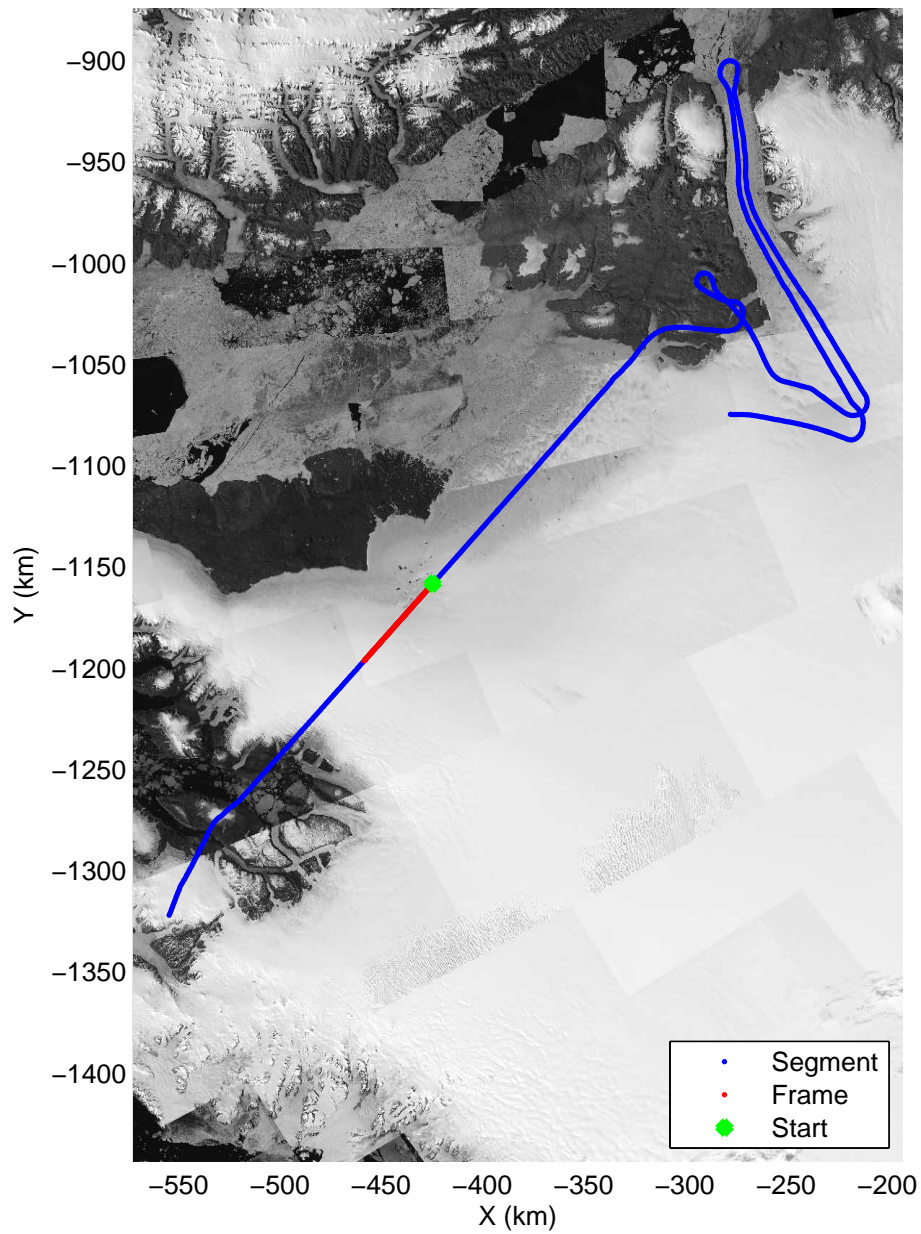
mcords3 2013_Greenland_P3: "F21: Humboldt-Petermann 01 (shortened)" 20130420_02_017: 16:37:11.3 to 16:44:03.1 GPS




0.00 km	10.41 km	20.79 km	distance	31.17 km	41.55 km	51.93 km
79.050 N	78.964 N	78.878 N	latitude	78.791 N	78.705 N	78.618 N
64.437 W	64.617 W	64.798 W	longitude	64.974 W	65.149 W	65.322 W



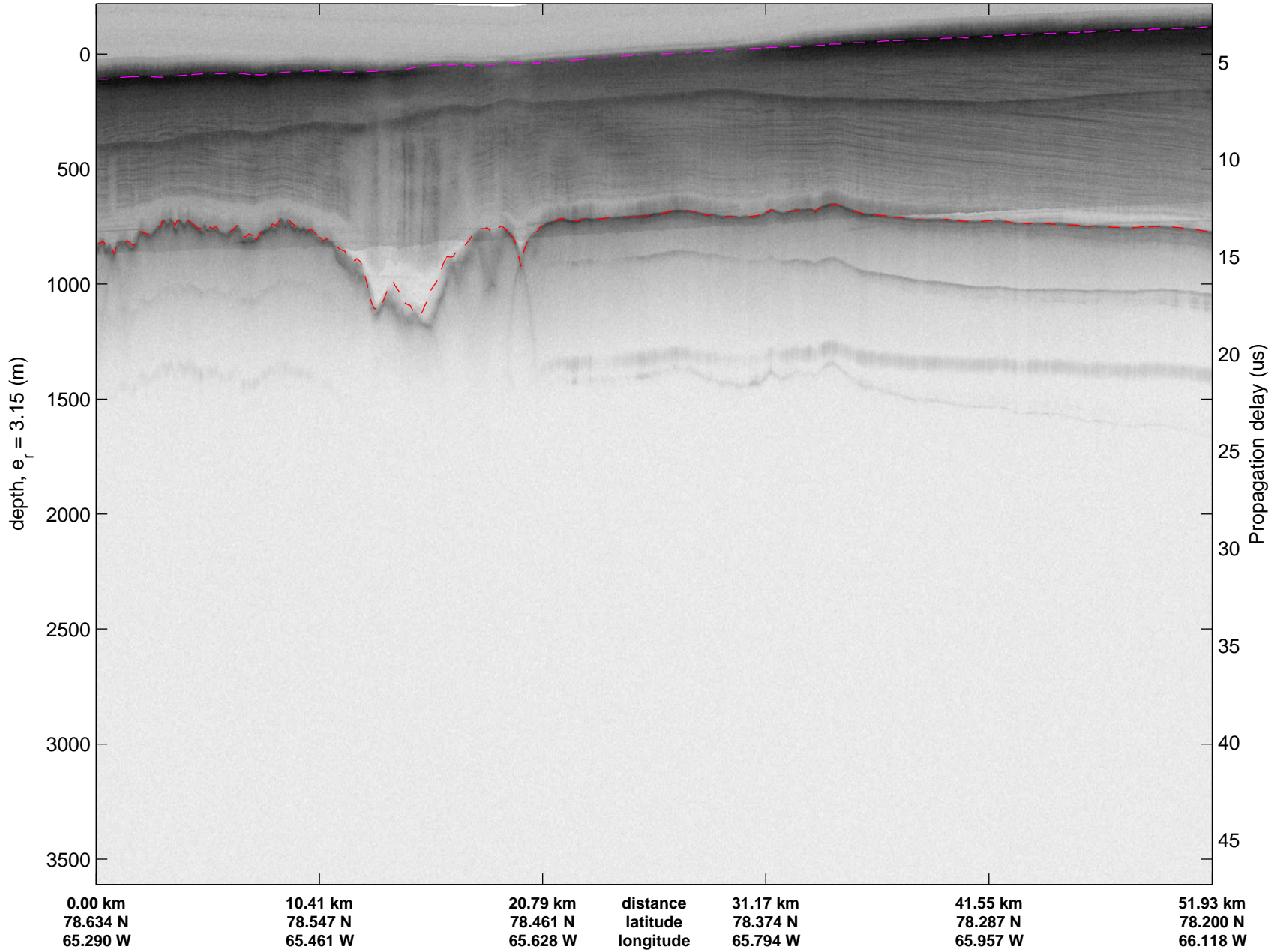
Polar Stereograph 70N/-45E

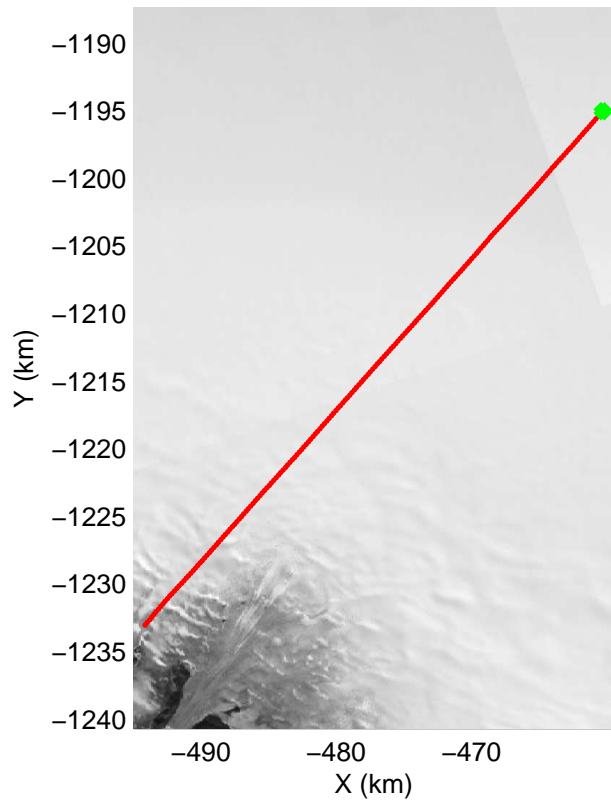
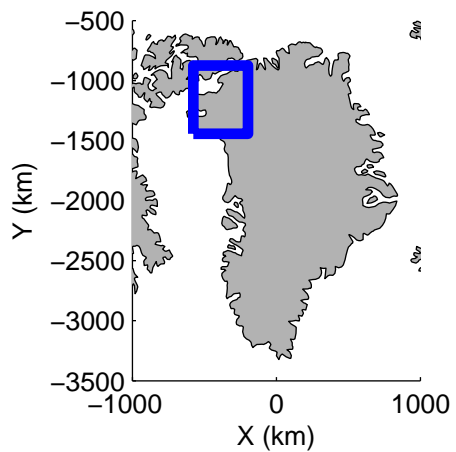


mcords3 2013_Greenland_P3: "F21: Humboldt-Petermann 01 (shortened)" 20130420_02_018: 16:43:47.9 to 16:50:43.8 GPS

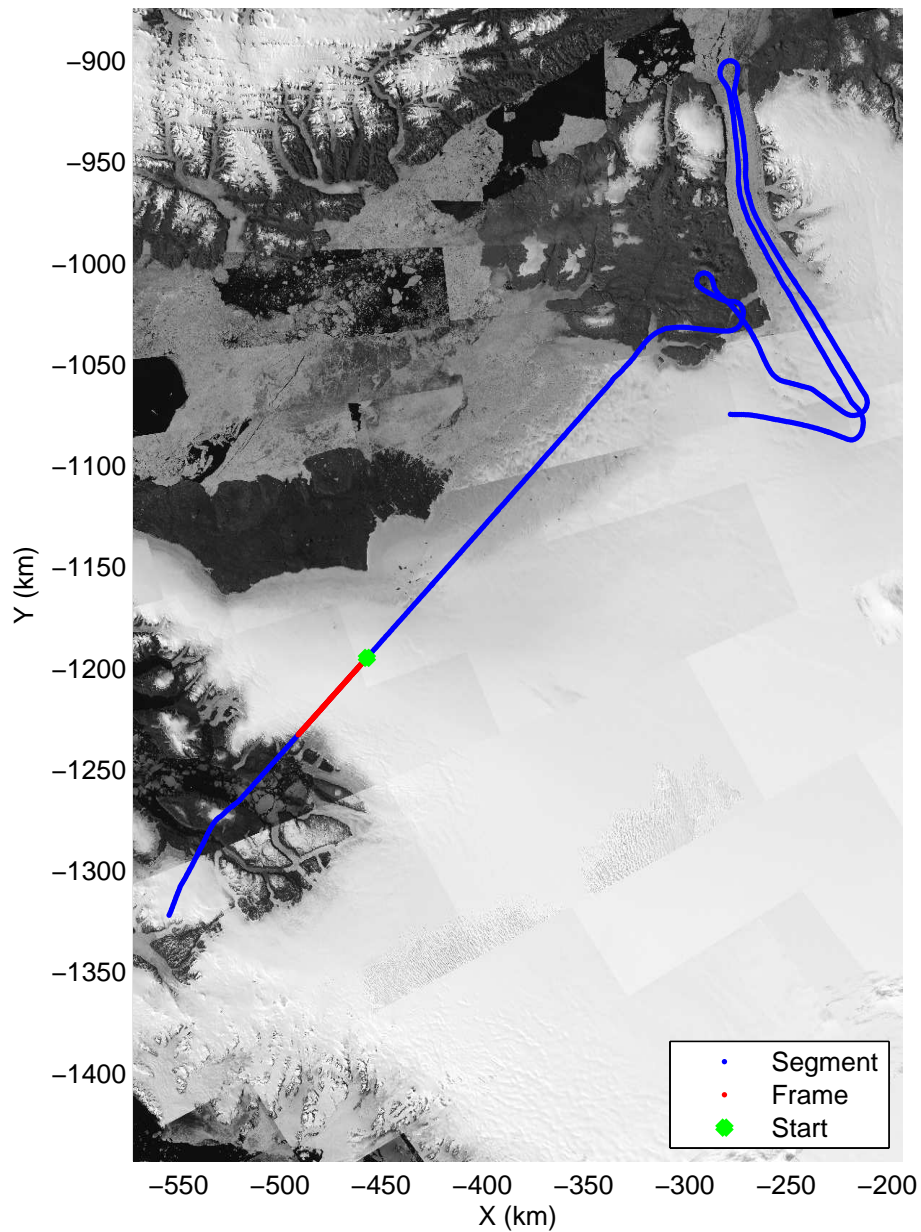


mcords3 2013_Greenland_P3: "F21: Humboldt-Petermann 01 (shortened)" 20130420_02_018: 16:43:47.9 to 16:50:43.8 GPS







Polar Stereograph 70N/-45E


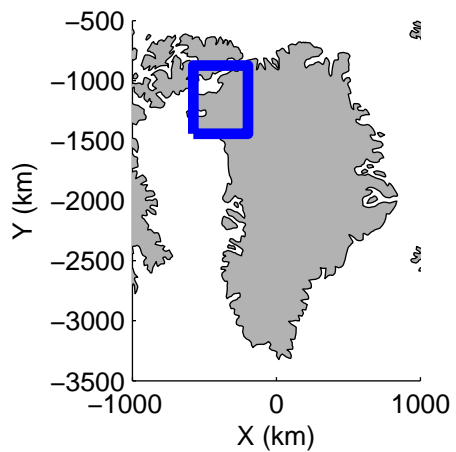


mcords3 2013_Greenland_P3: "F21: Humboldt-Petermann 01 (shortened)" 20130420_02_019: 16:50:28.3 to 16:56:46.3 GPS

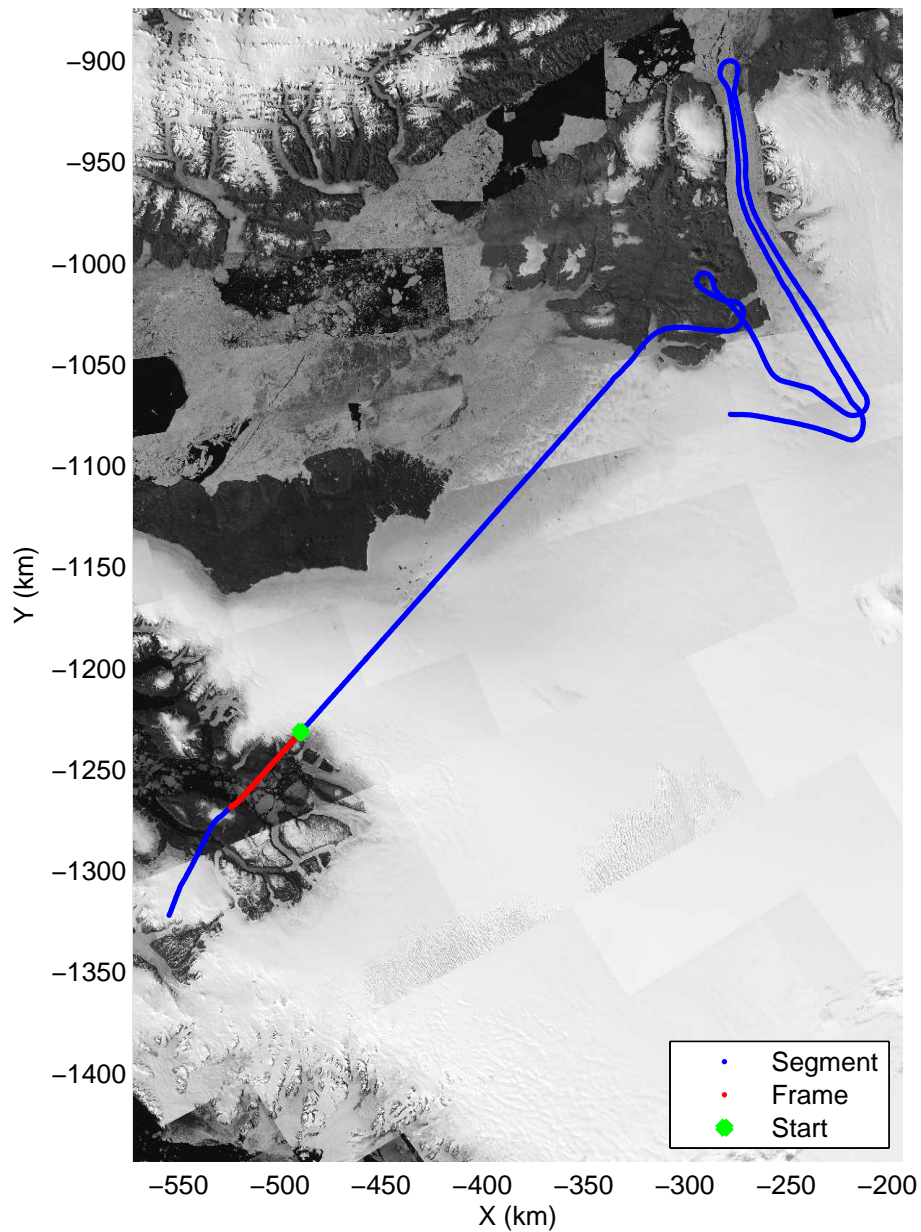


mcords3 2013_Greenland_P3: "F21: Humboldt-Petermann 01 (shortened)" 20130420_02_019: 16:50:28.3 to 16:56:46.3 GPS






Polar Stereograph 70N/-45E




mcords3 2013_Greenland_P3: "F21: Humboldt-Petermann 01 (shortened)" 20130420_02_020: 16:56:33.5 to 17:03:25.4 GPS


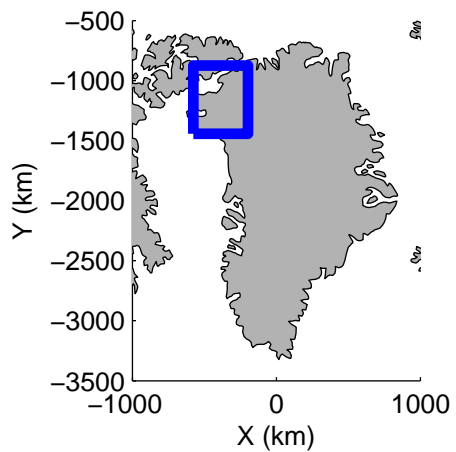


0.00 km	10.41 km	20.79 km	distance	31.17 km	41.55 km	51.93 km
77.796 N	77.709 N	77.621 N	latitude	77.534 N	77.446 N	77.362 N
66.835 W	66.982 W	67.130 W	longitude	67.275 W	67.418 W	67.595 W

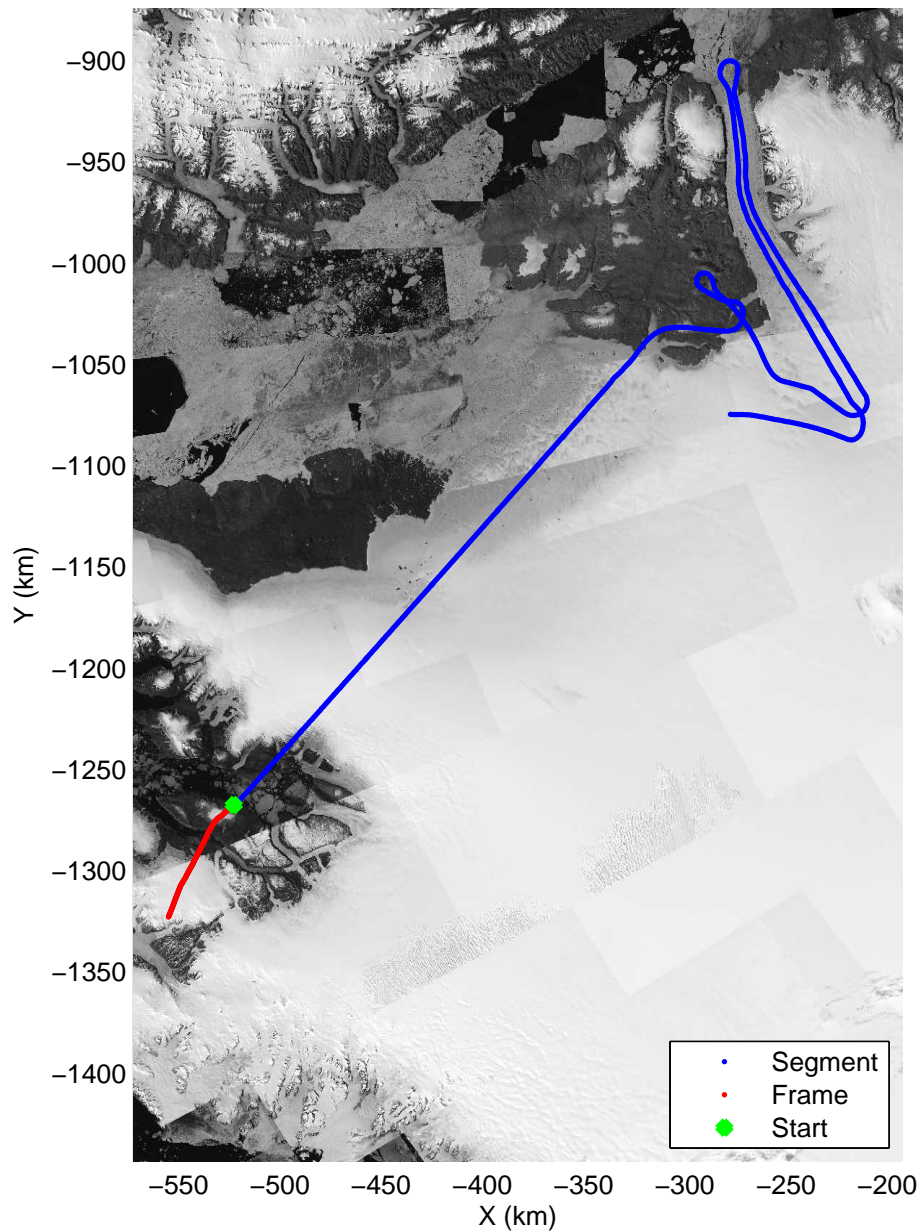
mcords3 2013_Greenland_P3: "F21: Humboldt-Petermann 01 (shortened)" 20130420_02_020: 16:56:33.5 to 17:03:25.4 GPS




0.00 km	10.41 km	20.79 km	distance	31.17 km	41.55 km	51.93 km
77.796 N	77.709 N	77.621 N	latitude	77.534 N	77.446 N	77.362 N
66.835 W	66.982 W	67.130 W	longitude	67.275 W	67.418 W	67.595 W



Polar Stereograph 70N/-45E



mcords3 2013_Greenland_P3: "F21: Humboldt-Petermann 01 (shortened)" 20130420_02_021: 17:03:09.7 to 17:12:41.6 GPS



0.00 km
77.377 N
67.556 W

13.23 km
77.270 N
67.787 W

26.46 km
77.153 N
67.834 W


distance
latitude
longitude

39.66 km
77.035 N
67.875 W

52.89 km
76.917 N
67.914 W

66.09 km
76.799 N
67.897 W

mcords3 2013_Greenland_P3: "F21: Humboldt-Petermann 01 (shortened)" 20130420_02_021: 17:03:09.7 to 17:12:41.6 GPS



0.00 km
77.377 N
67.556 W

13.23 km
77.270 N
67.787 W

26.46 km
77.153 N
67.834 W

distance
latitude
longitude

39.66 km
77.035 N
67.875 W

52.89 km
76.917 N
67.914 W

66.09 km
76.799 N
67.897 W