

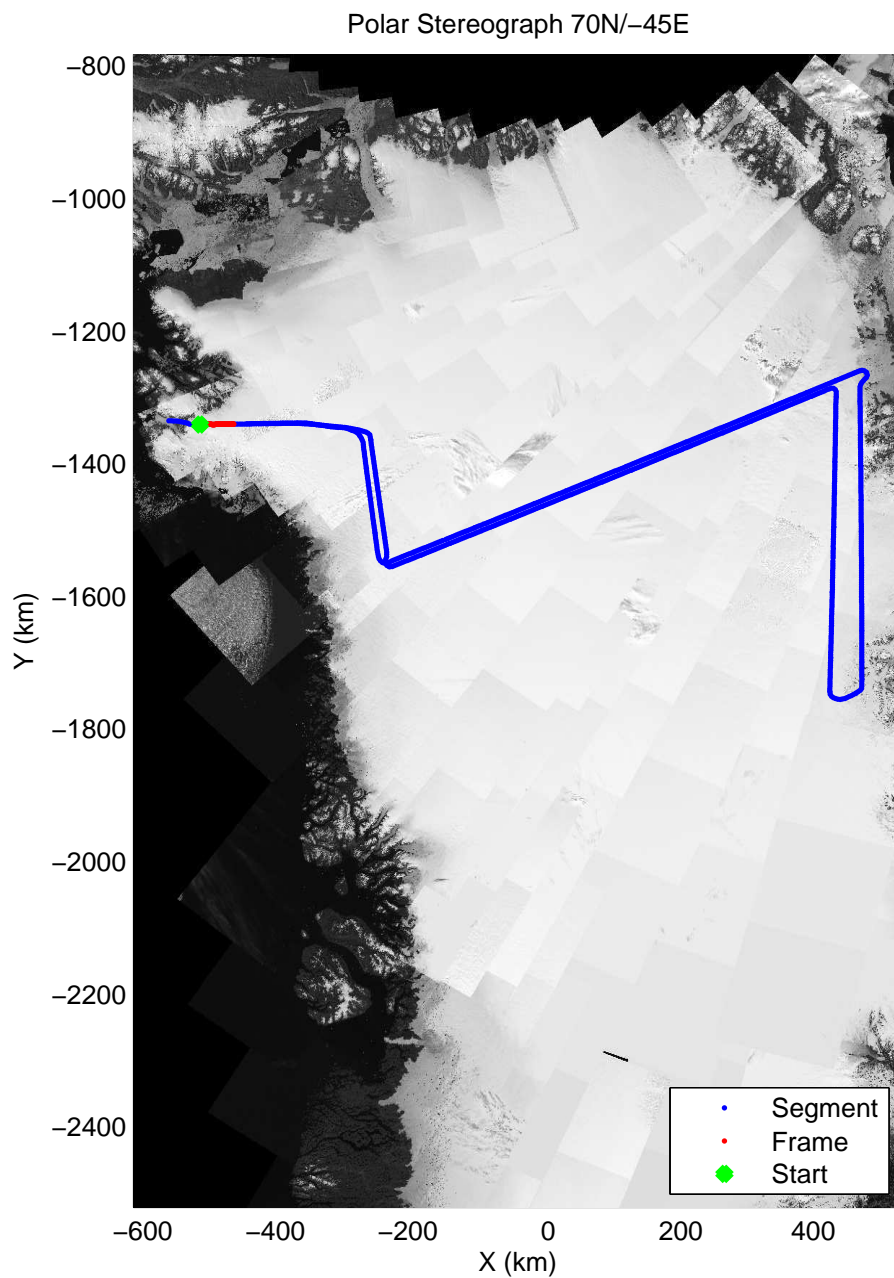
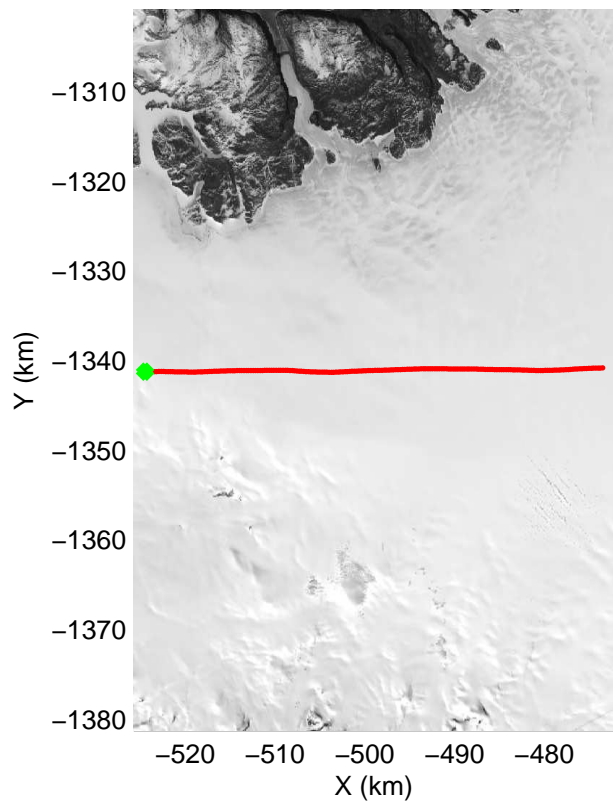
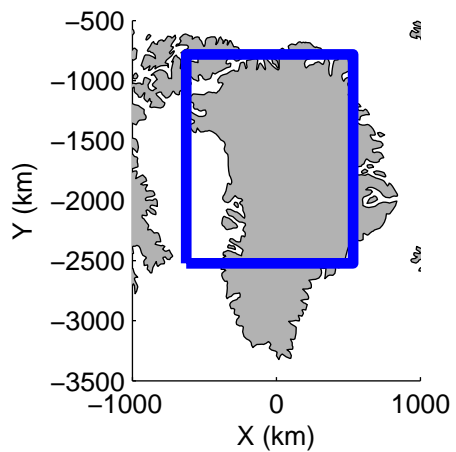


mcords3 2013_Greenland_P3: "F20: Northeast Grid 02" 20130419_01_001: 11:29:07.6 to 11:35:34.6 GPS




mcords3 2013_Greenland_P3: "F20: Northeast Grid 02" 20130419_01_001: 11:29:07.6 to 11:35:34.6 GPS

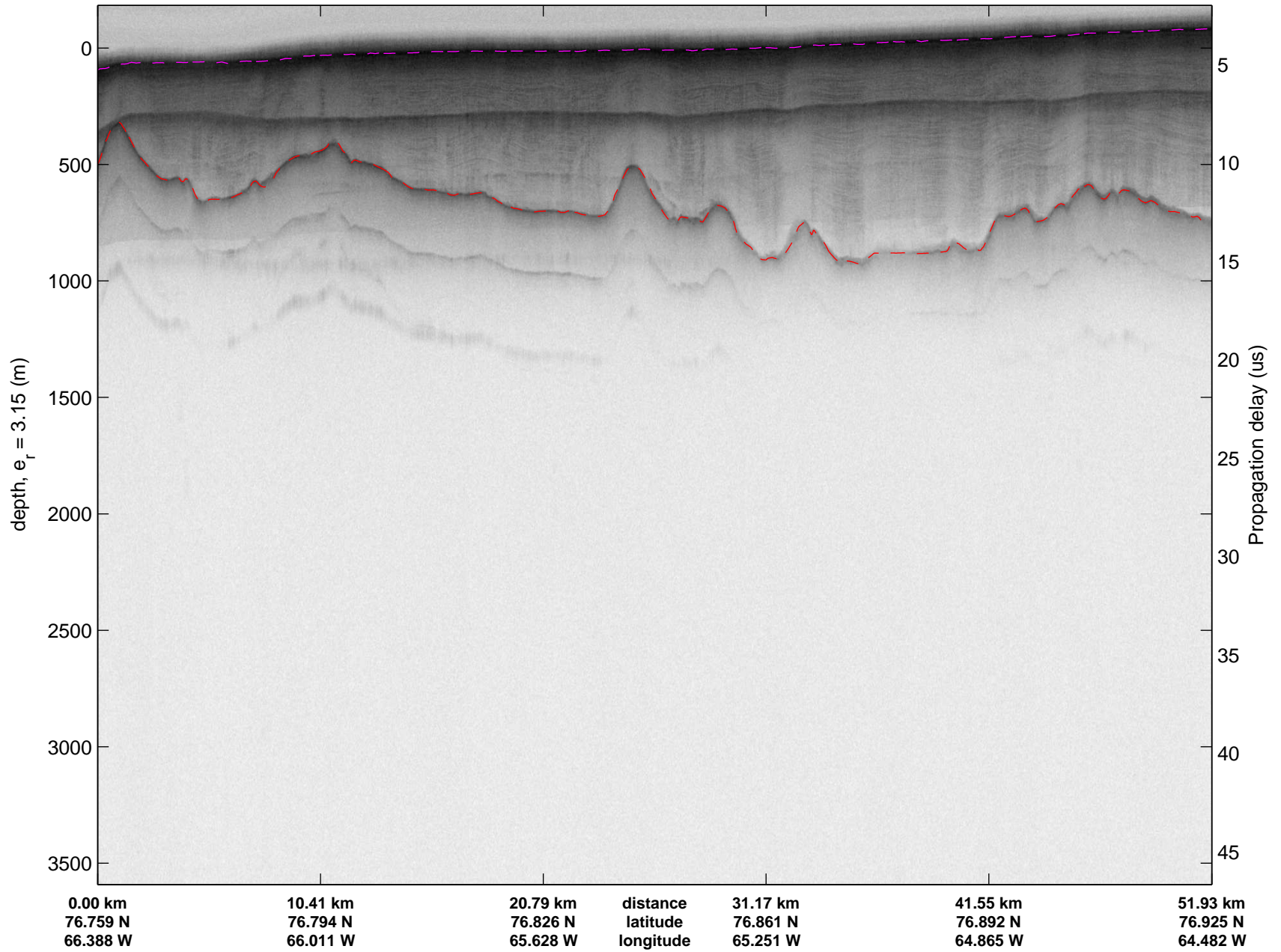


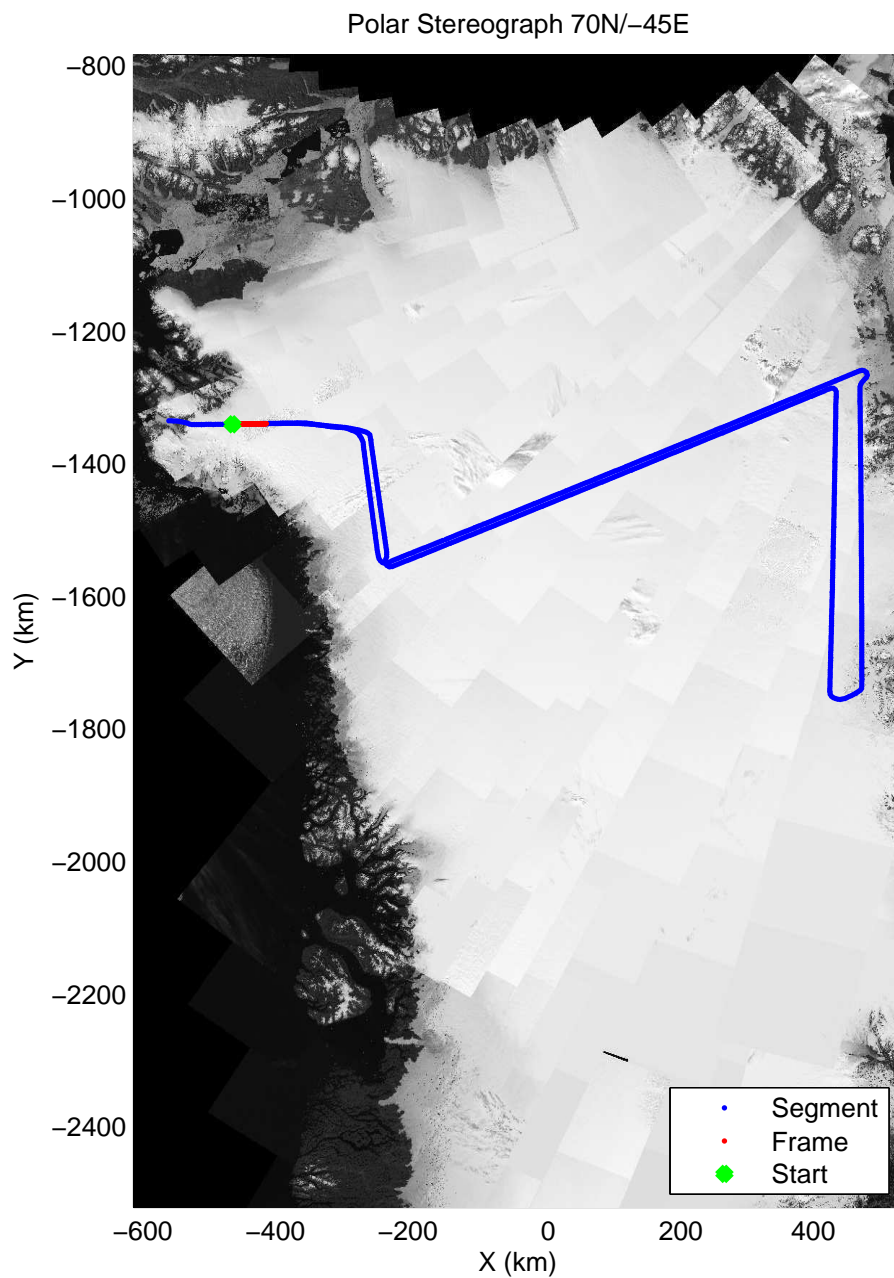
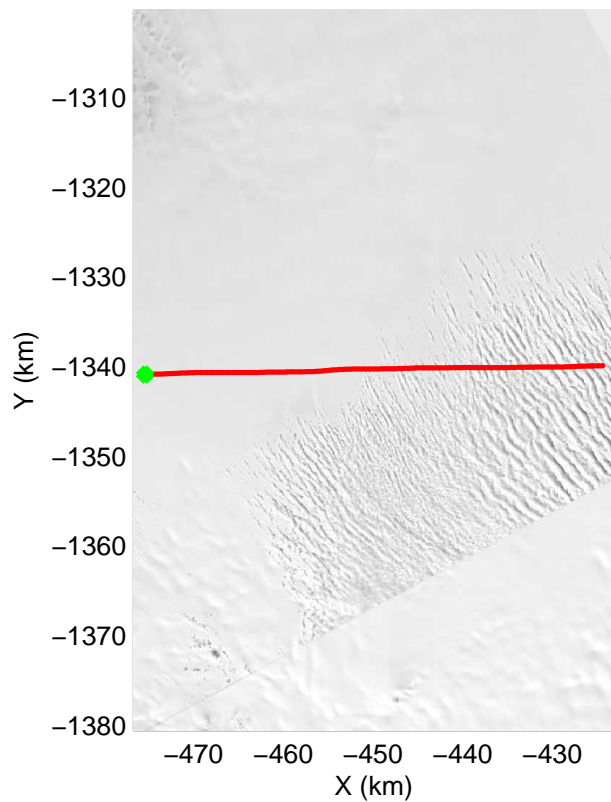
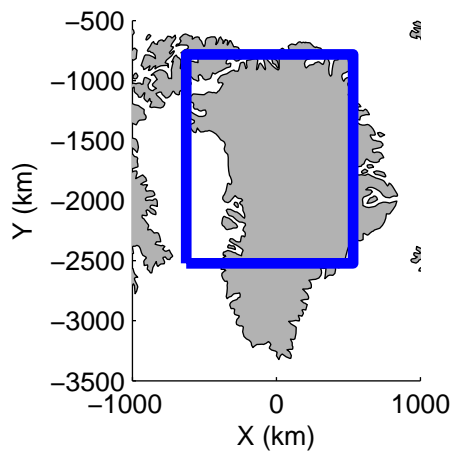


mcords3 2013_Greenland_P3: "F20: Northeast Grid 02" 20130419_01_002: 11:35:20.7 to 11:41:44.8 GPS




mcords3 2013_Greenland_P3: "F20: Northeast Grid 02" 20130419_01_002: 11:35:20.7 to 11:41:44.8 GPS

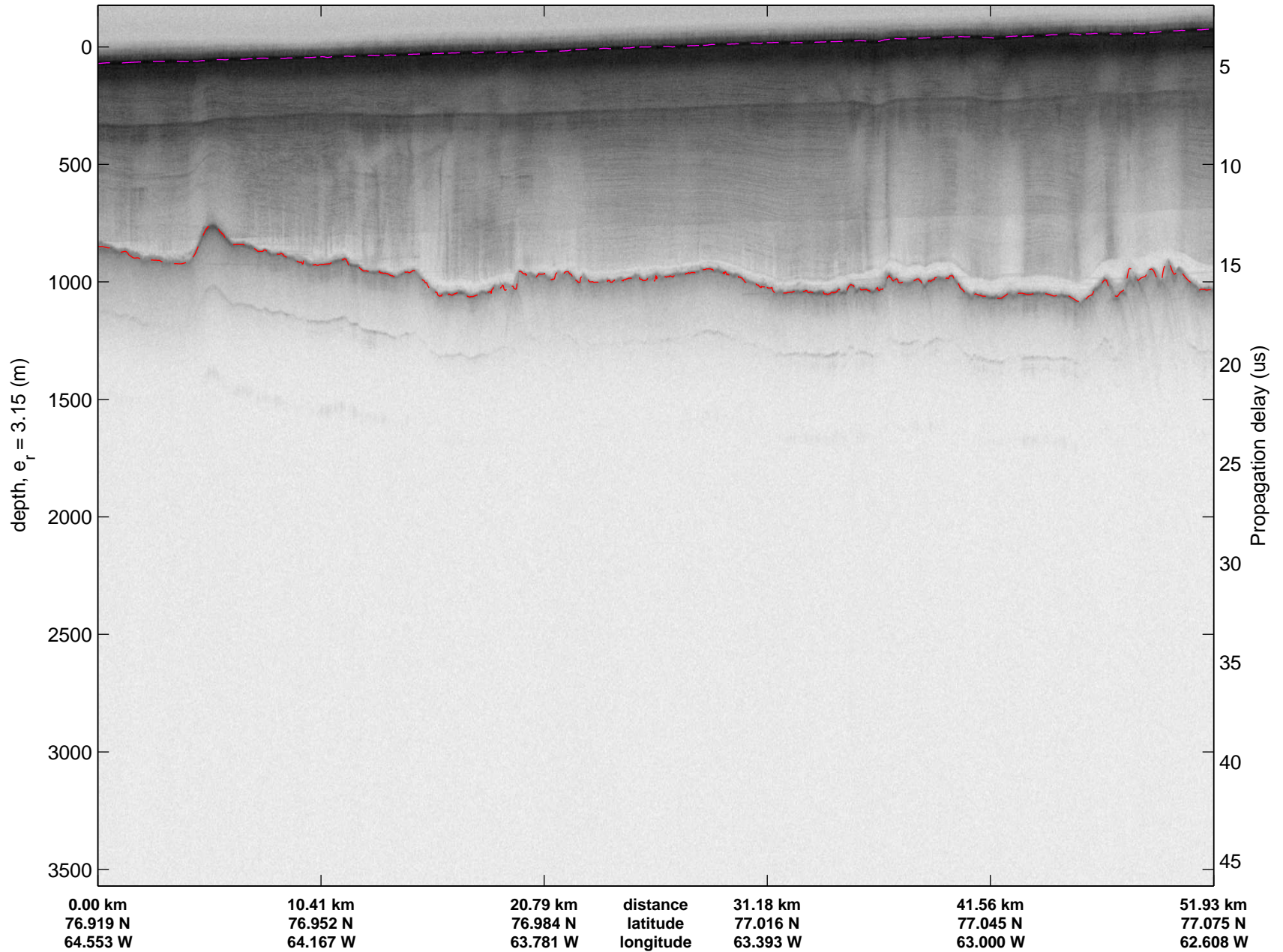



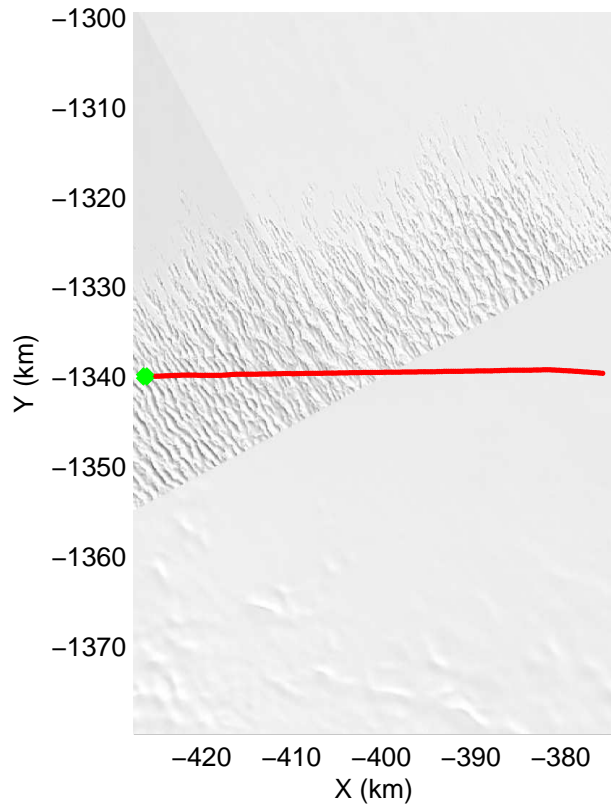
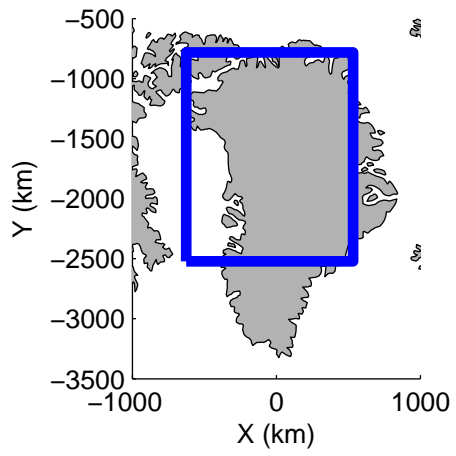


mcords3 2013_Greenland_P3: "F20: Northeast Grid 02" 20130419_01_003: 11:41:30.2 to 11:47:57.9 GPS




mcords3 2013_Greenland_P3: "F20: Northeast Grid 02" 20130419_01_003: 11:41:30.2 to 11:47:57.9 GPS



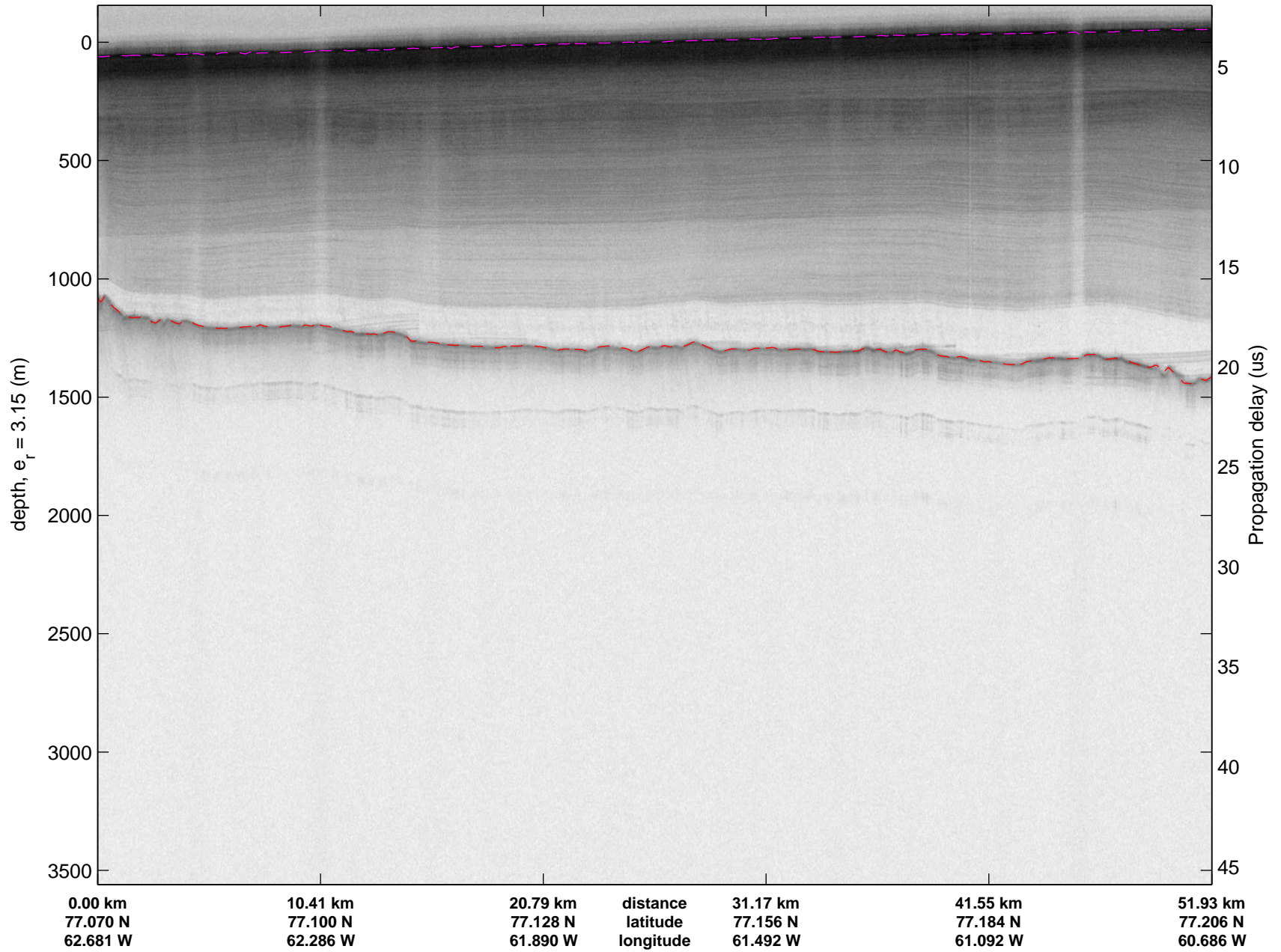


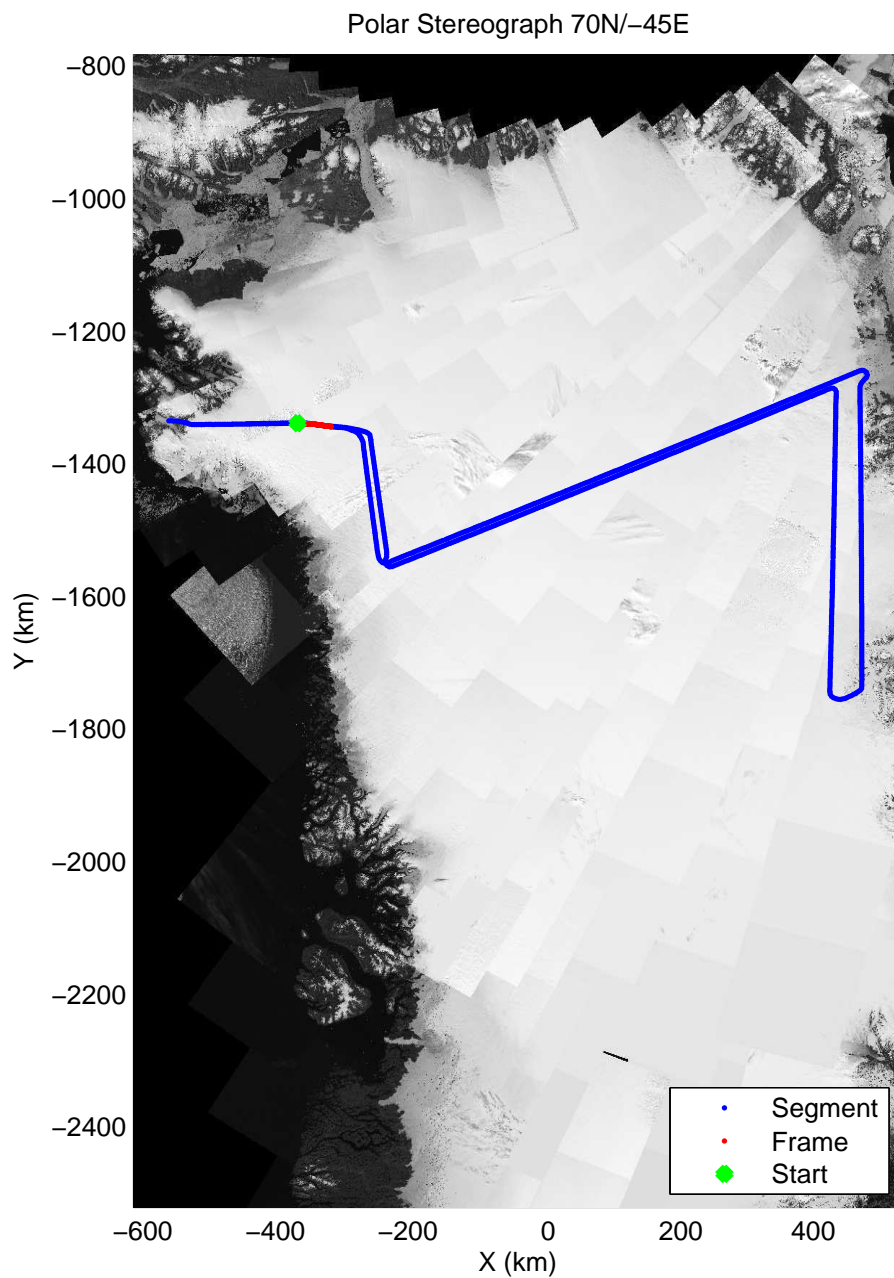
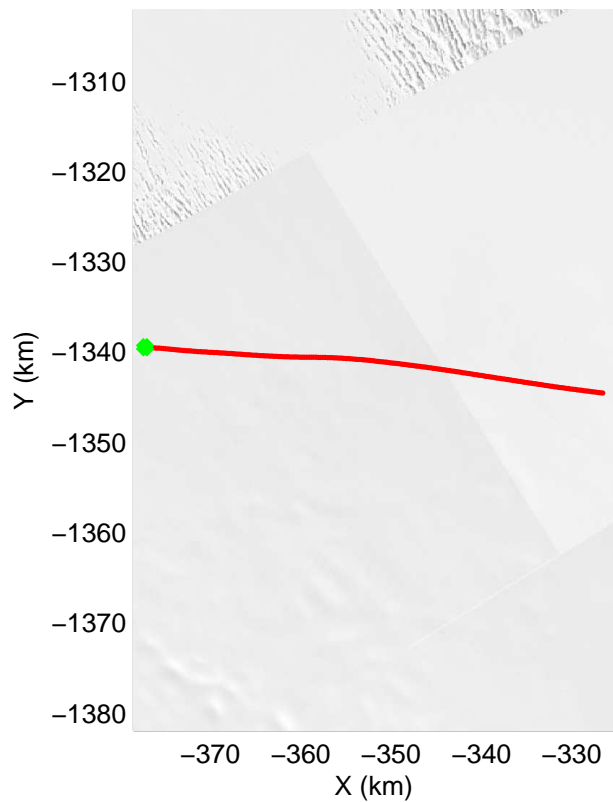
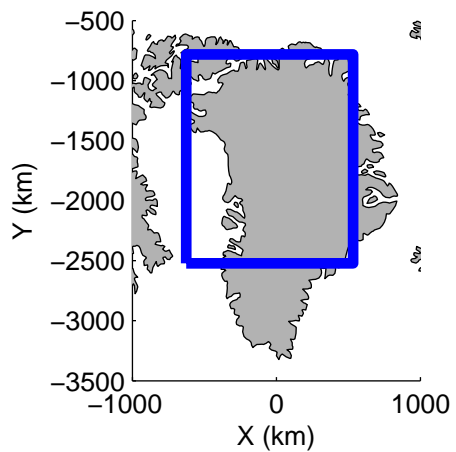
mcords3 2013_Greenland_P3: "F20: Northeast Grid 02" 20130419_01_004: 11:47:43.4 to 11:54:07.8 GPS




0.00 km	10.41 km	20.79 km	distance	31.17 km	41.55 km	51.93 km
77.070 N	77.100 N	77.128 N	latitude	77.156 N	77.184 N	77.206 N
62.681 W	62.286 W	61.890 W	longitude	61.492 W	61.092 W	60.686 W

mcords3 2013_Greenland_P3: "F20: Northeast Grid 02" 20130419_01_004: 11:47:43.4 to 11:54:07.8 GPS

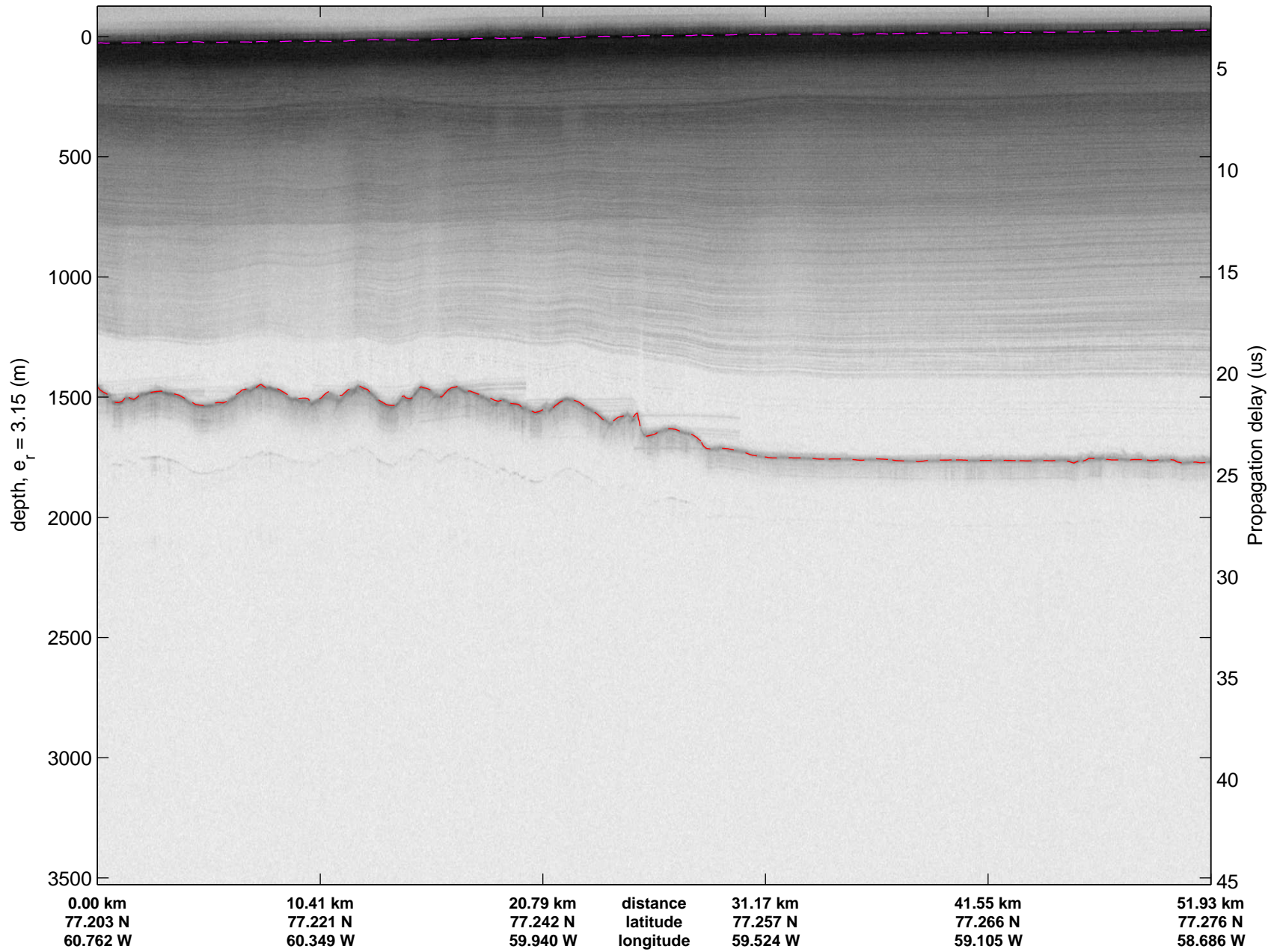


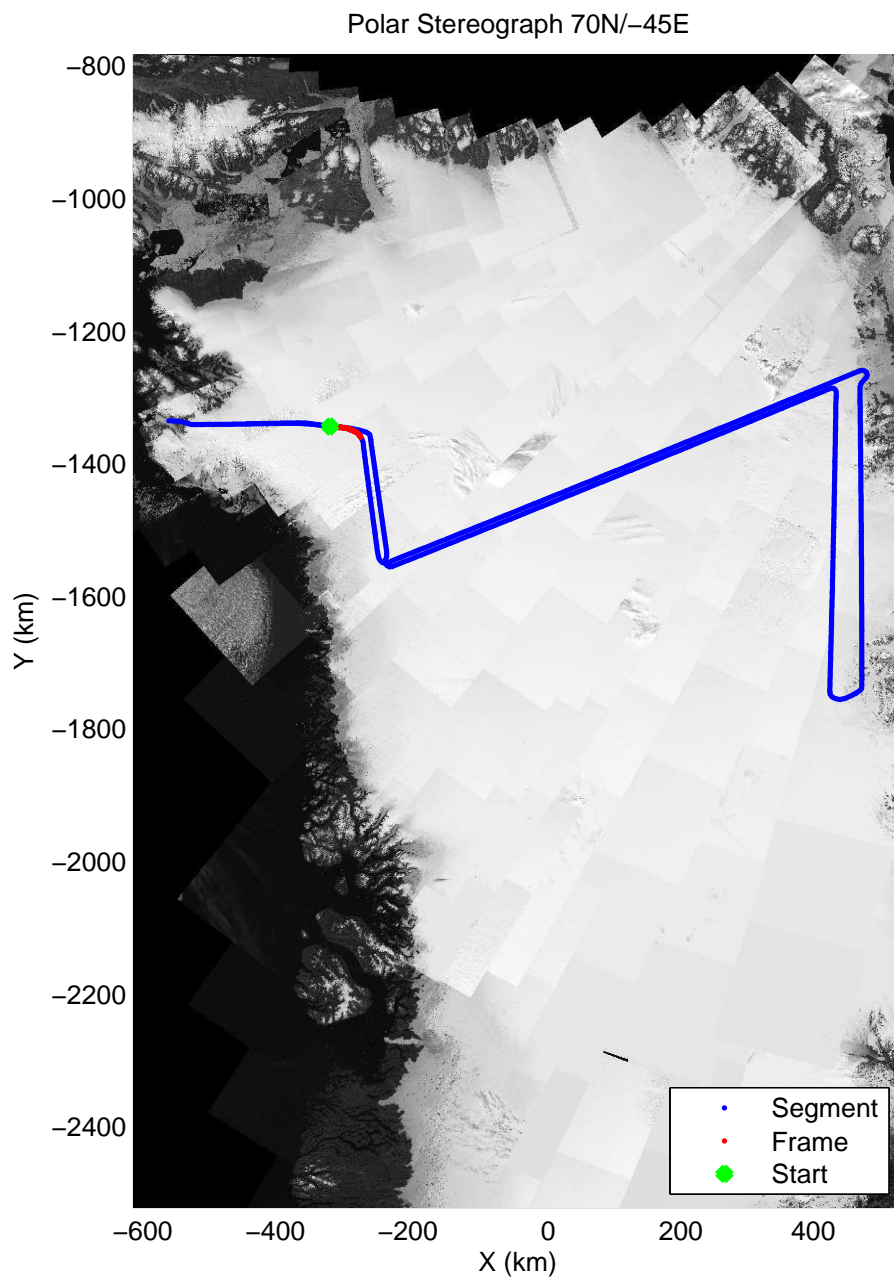
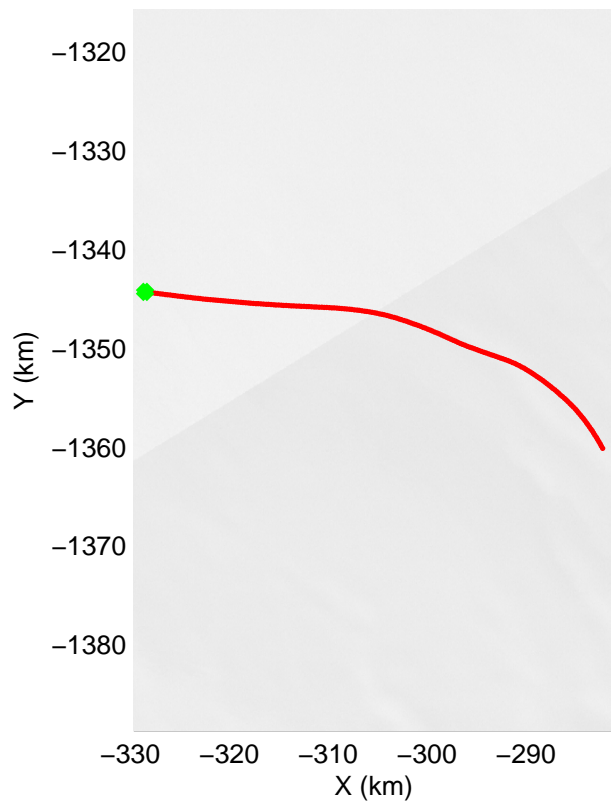
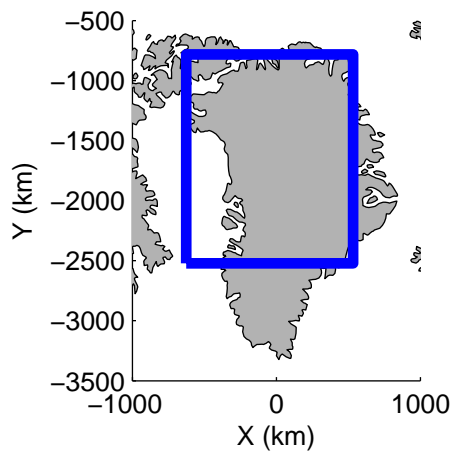


mcords3 2013_Greenland_P3: "F20: Northeast Grid 02" 20130419_01_005: 11:53:53.7 to 12:00:00.8 GPS




mcords3 2013_Greenland_P3: "F20: Northeast Grid 02" 20130419_01_005: 11:53:53.7 to 12:00:00.8 GPS

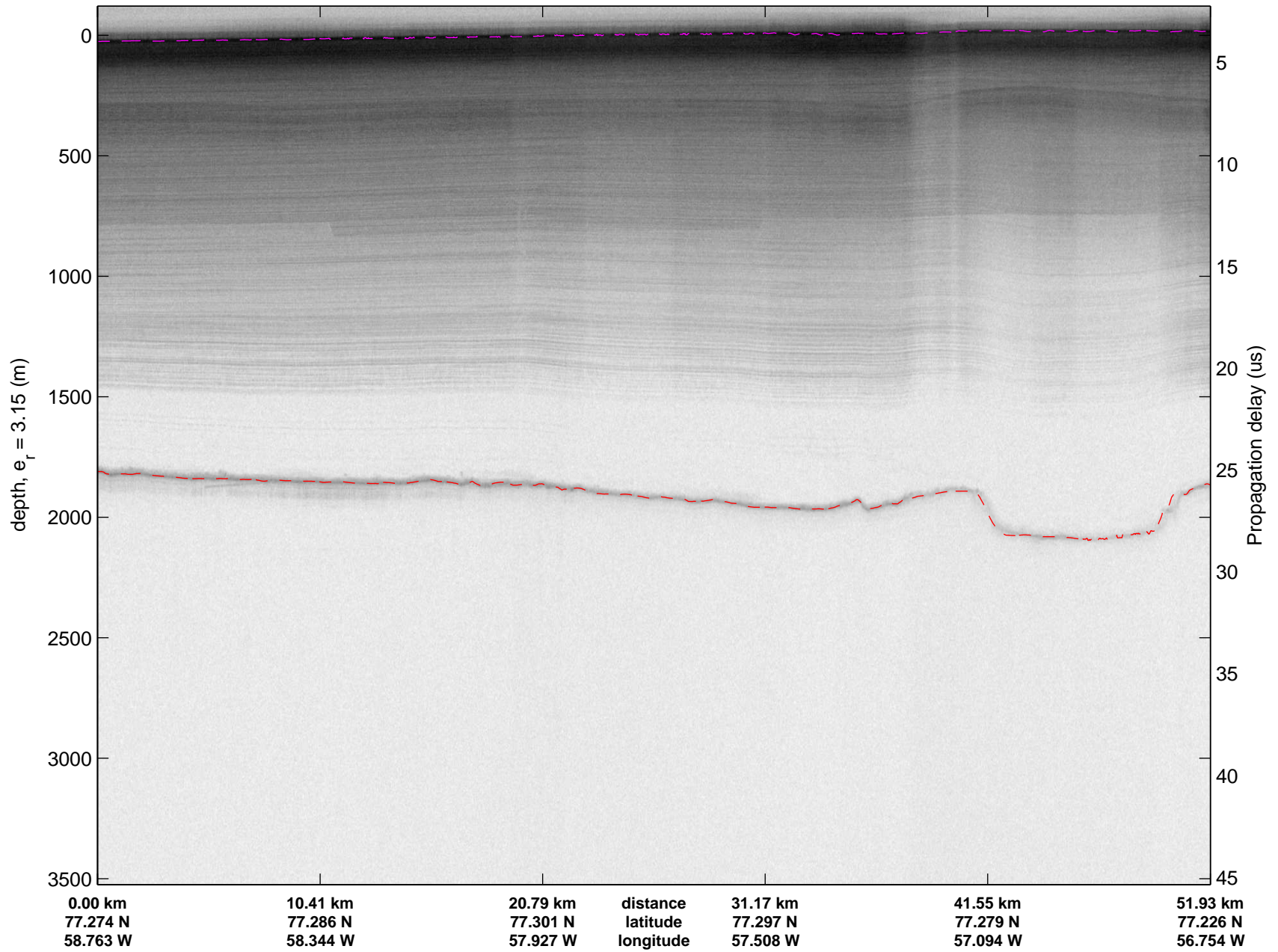


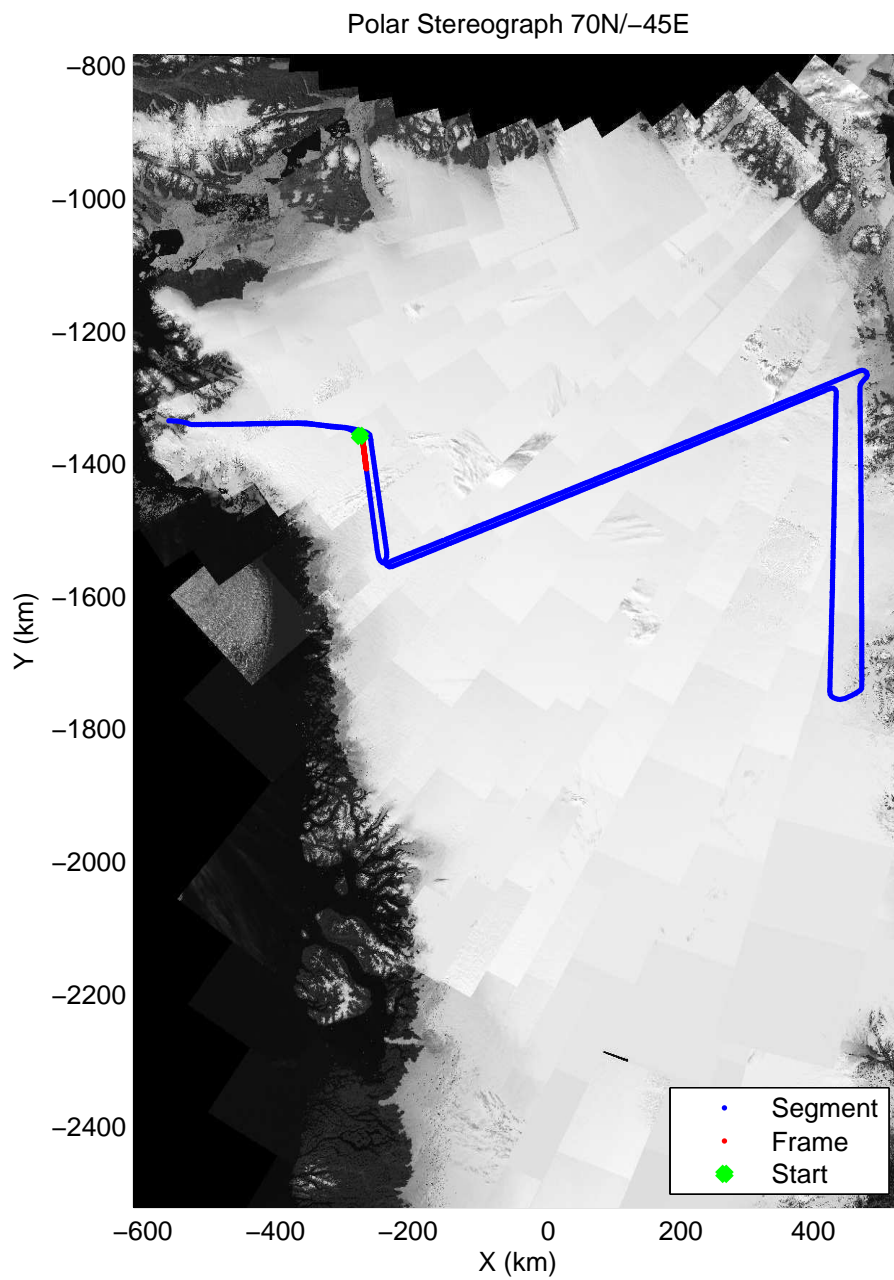
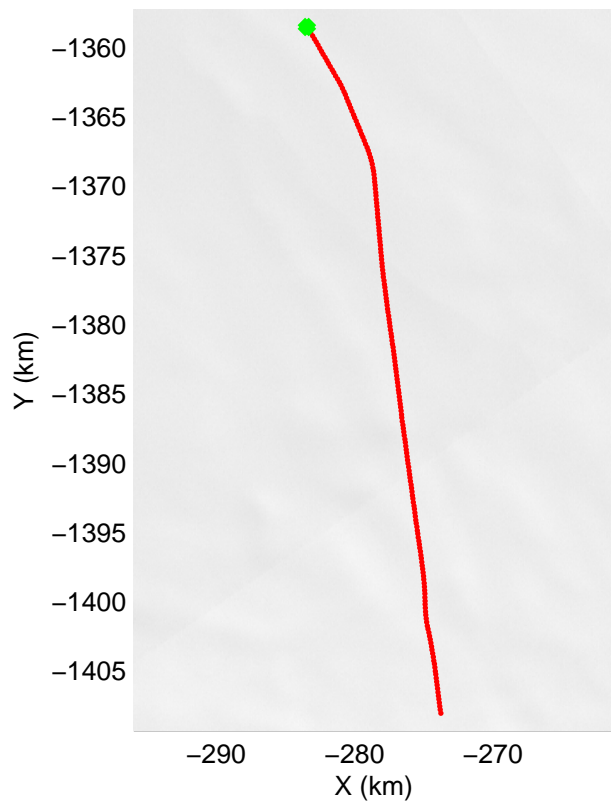
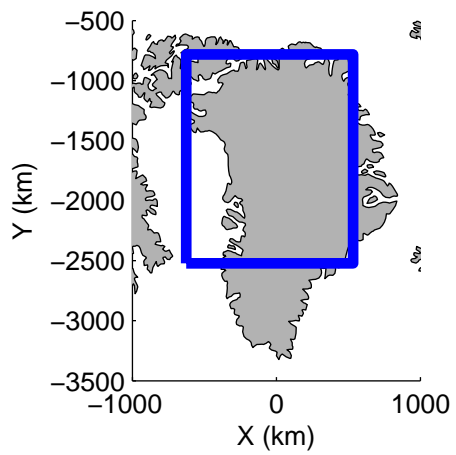


mcords3 2013_Greenland_P3: "F20: Northeast Grid 02" 20130419_01_006: 11:59:47.9 to 12:05:39.8 GPS

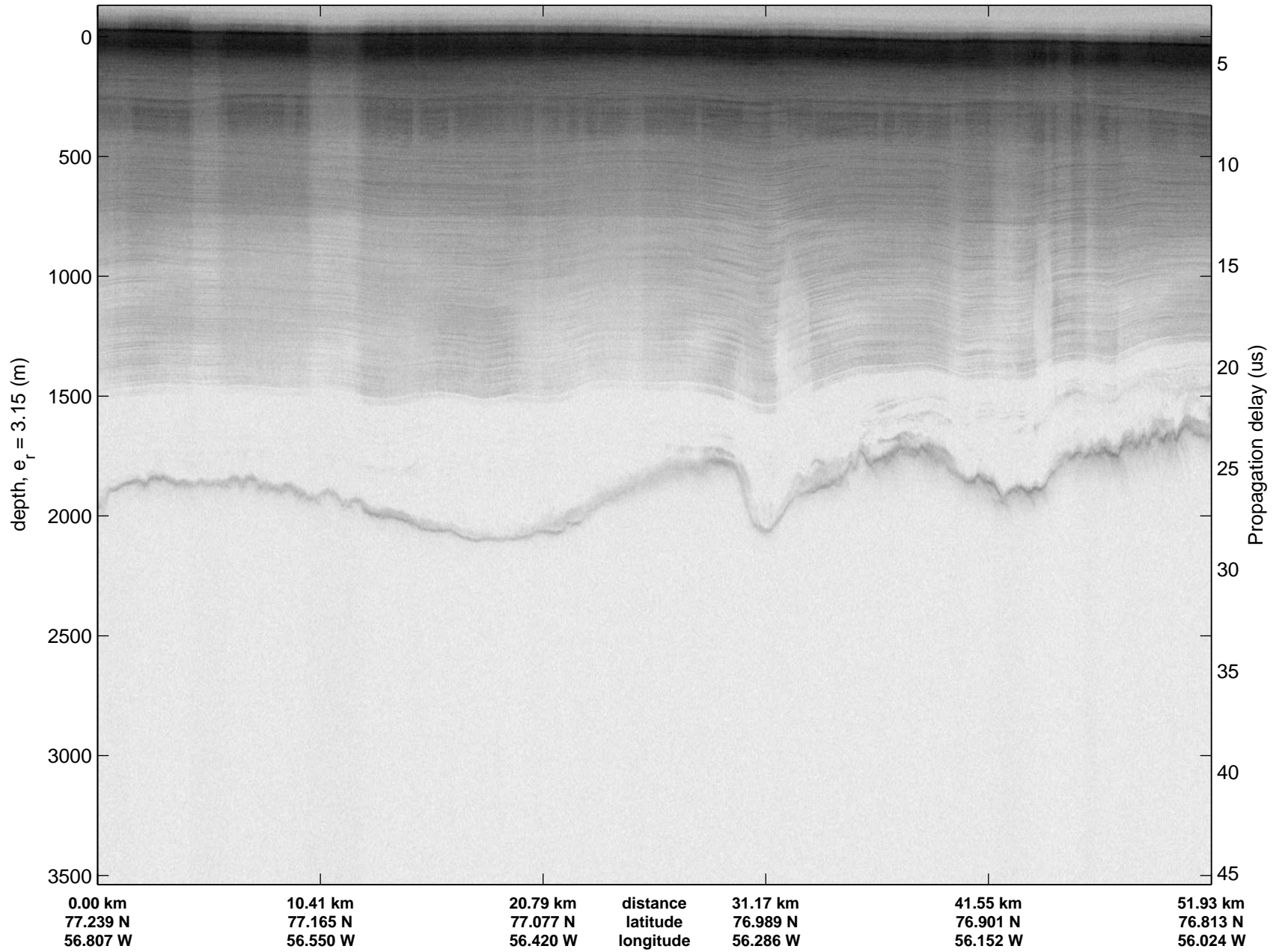


mcords3 2013_Greenland_P3: "F20: Northeast Grid 02" 20130419_01_006: 11:59:47.9 to 12:05:39.8 GPS

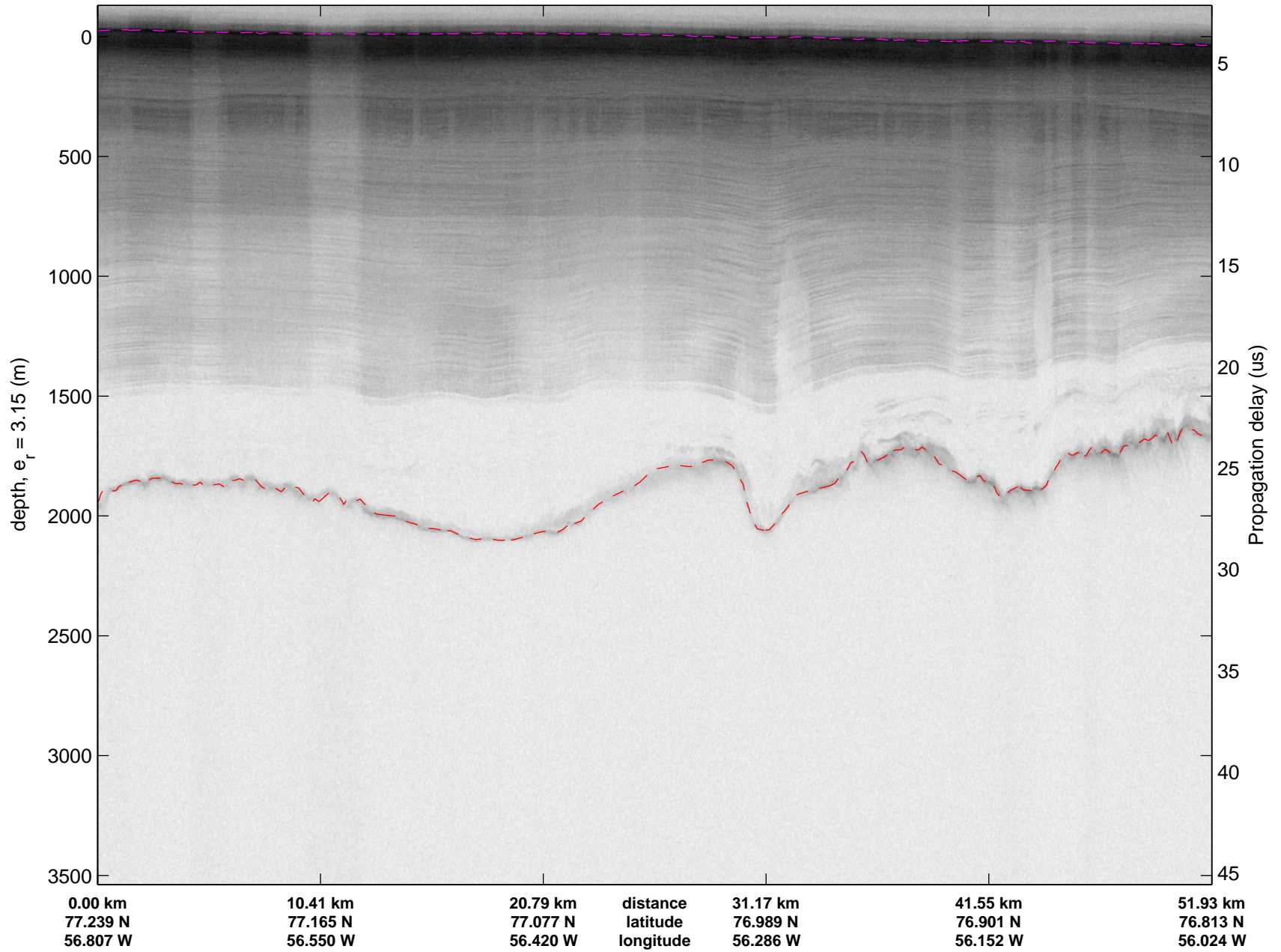


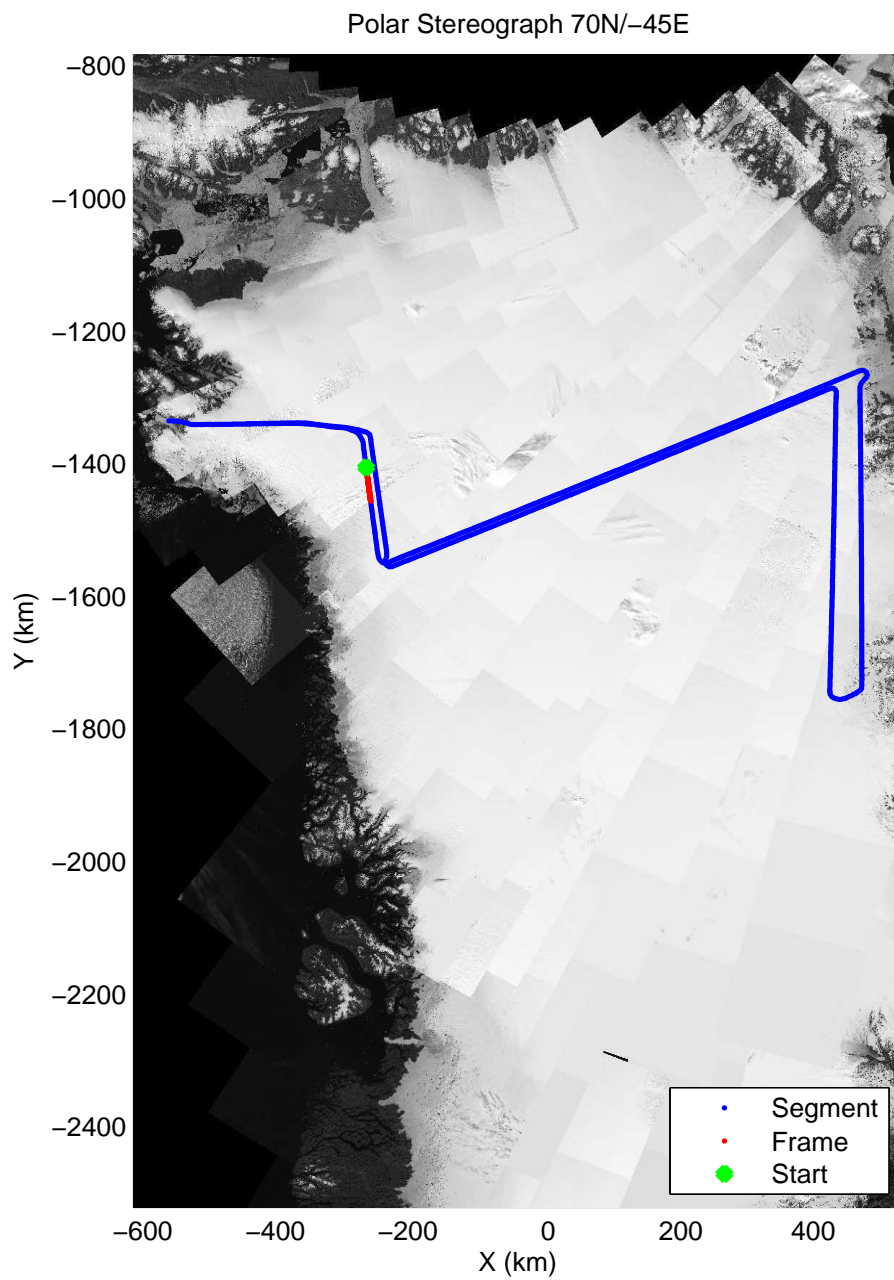
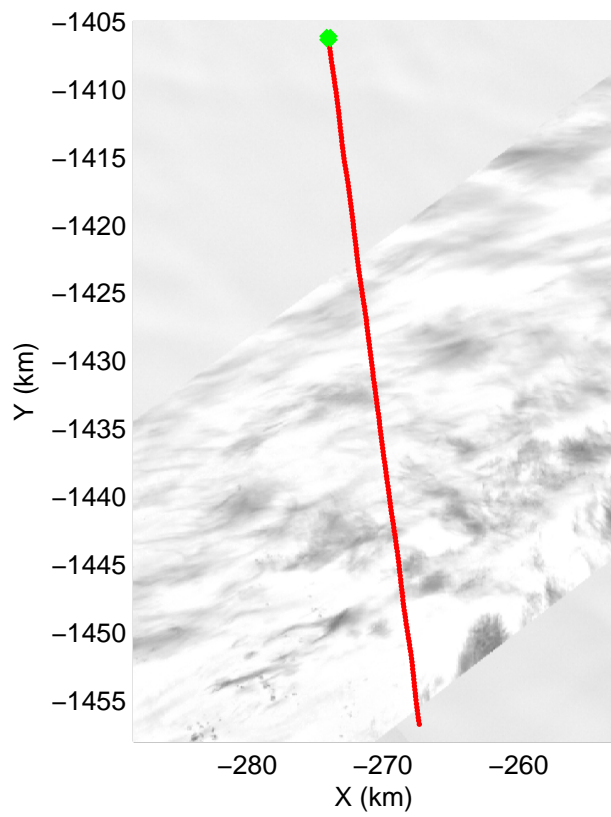
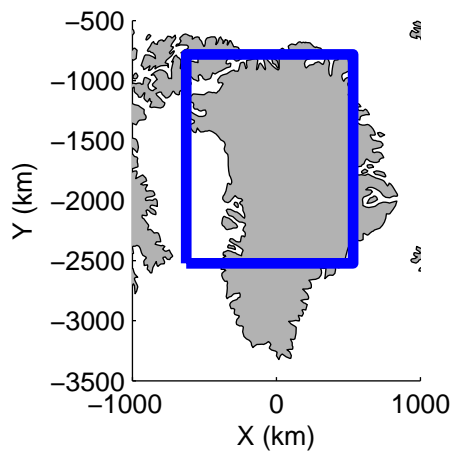


mcords3 2013_Greenland_P3: "F20: Northeast Grid 02" 20130419_01_007: 12:05:25.0 to 12:12:12.8 GPS




mcords3 2013_Greenland_P3: "F20: Northeast Grid 02" 20130419_01_007: 12:05:25.0 to 12:12:12.8 GPS

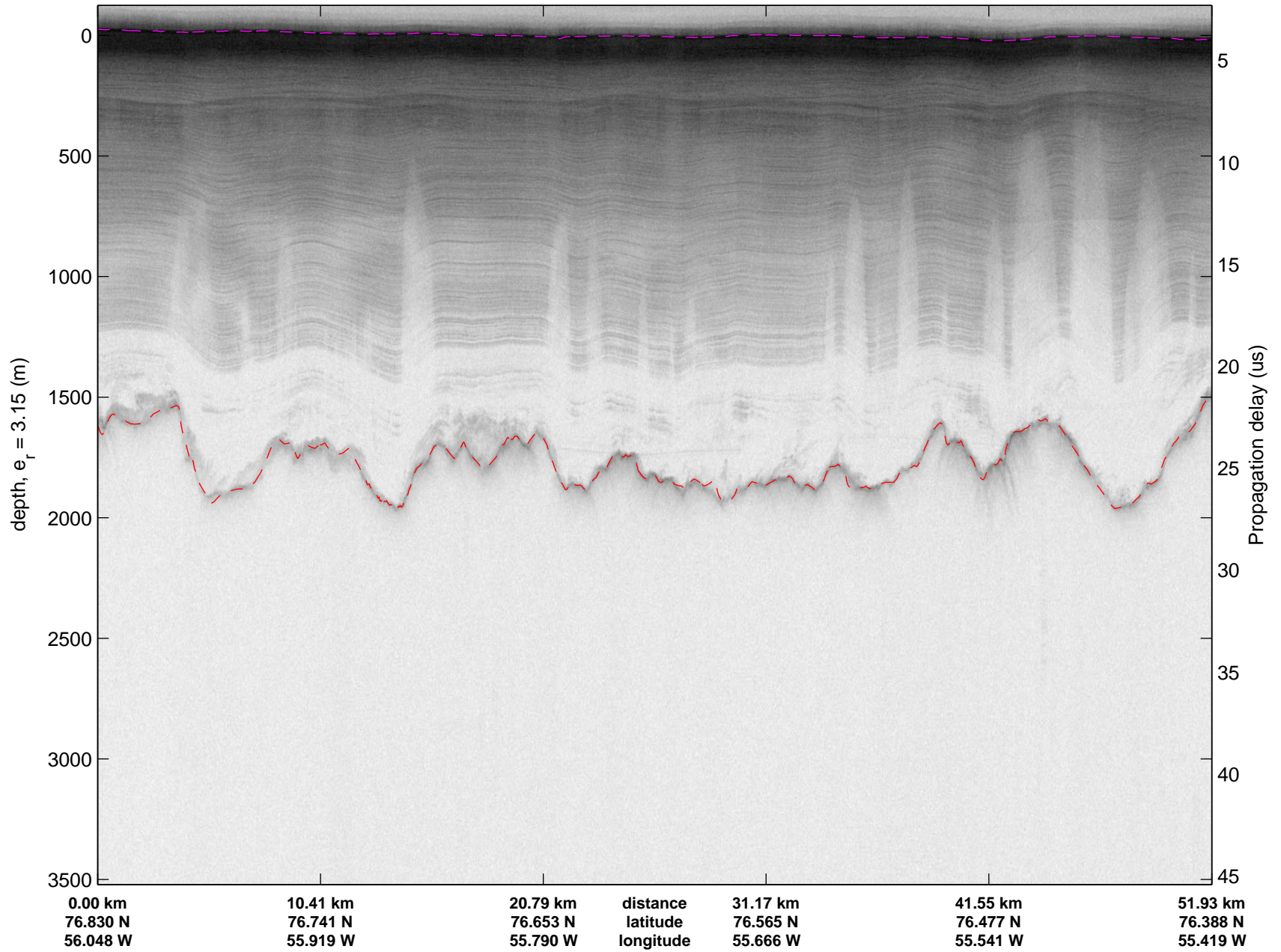


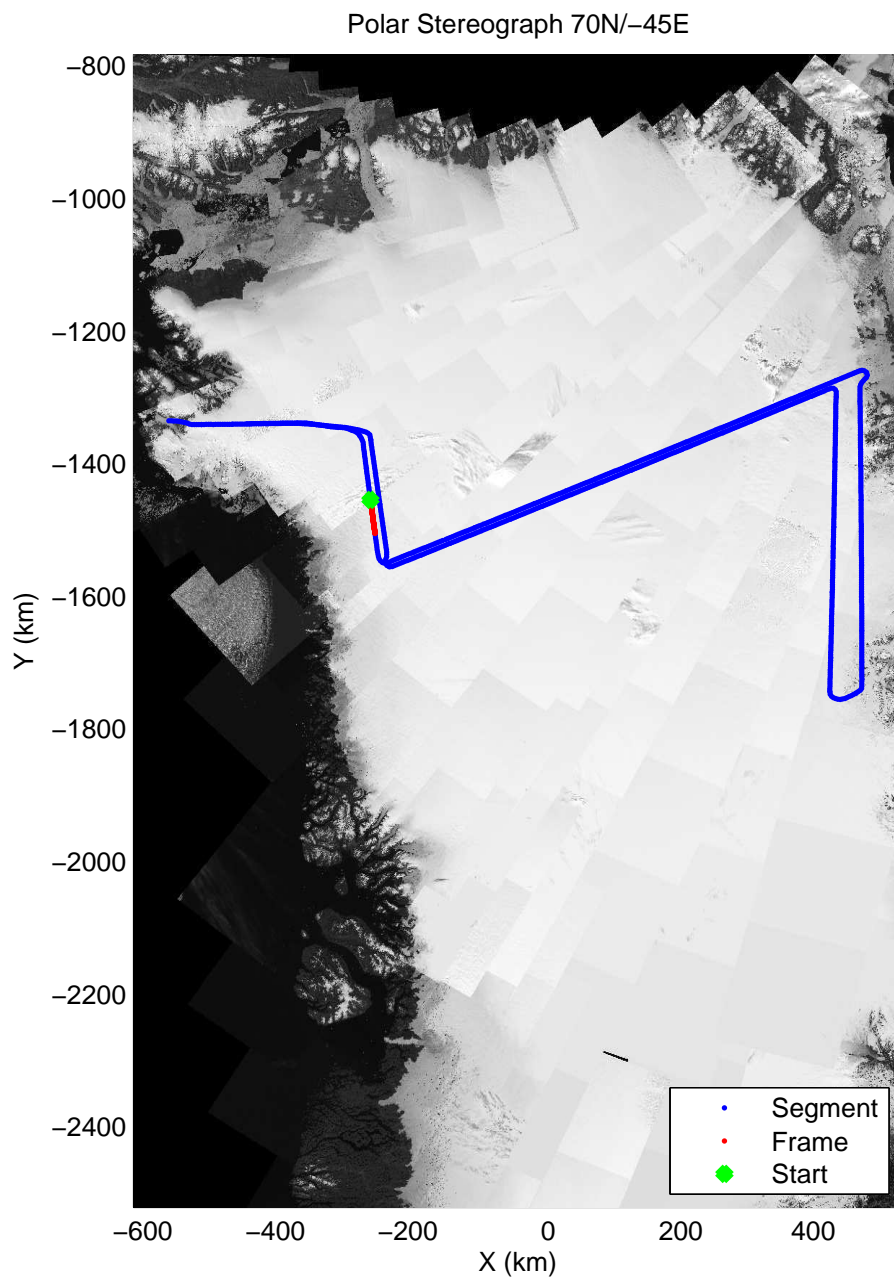
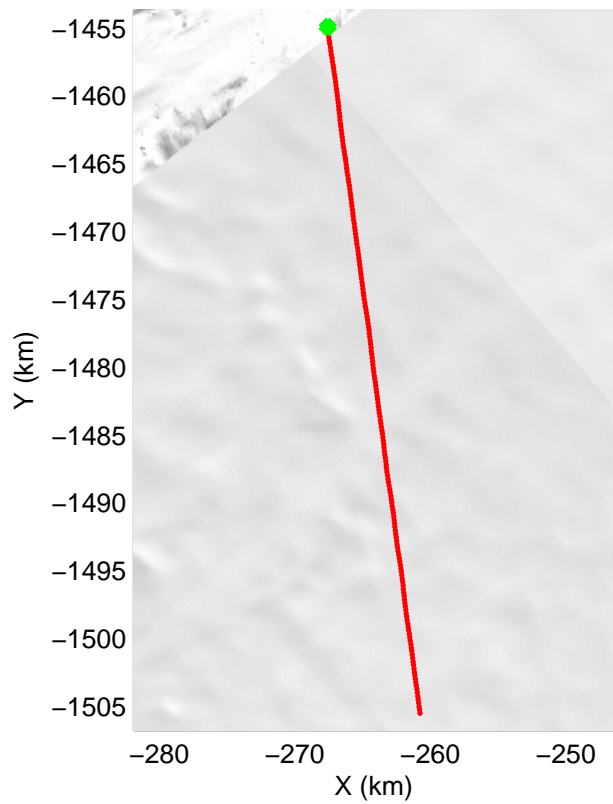
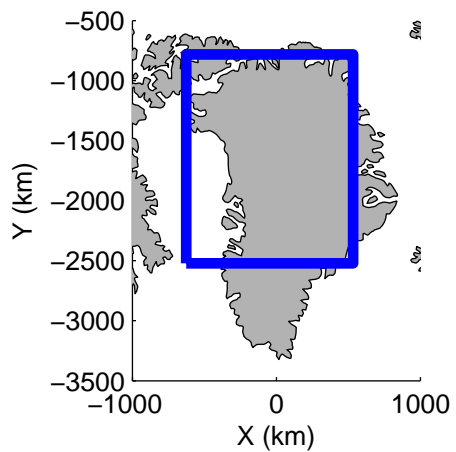


mcords3 2013_Greenland_P3: "F20: Northeast Grid 02" 20130419_01_008: 12:11:57.2 to 12:18:08.4 GPS

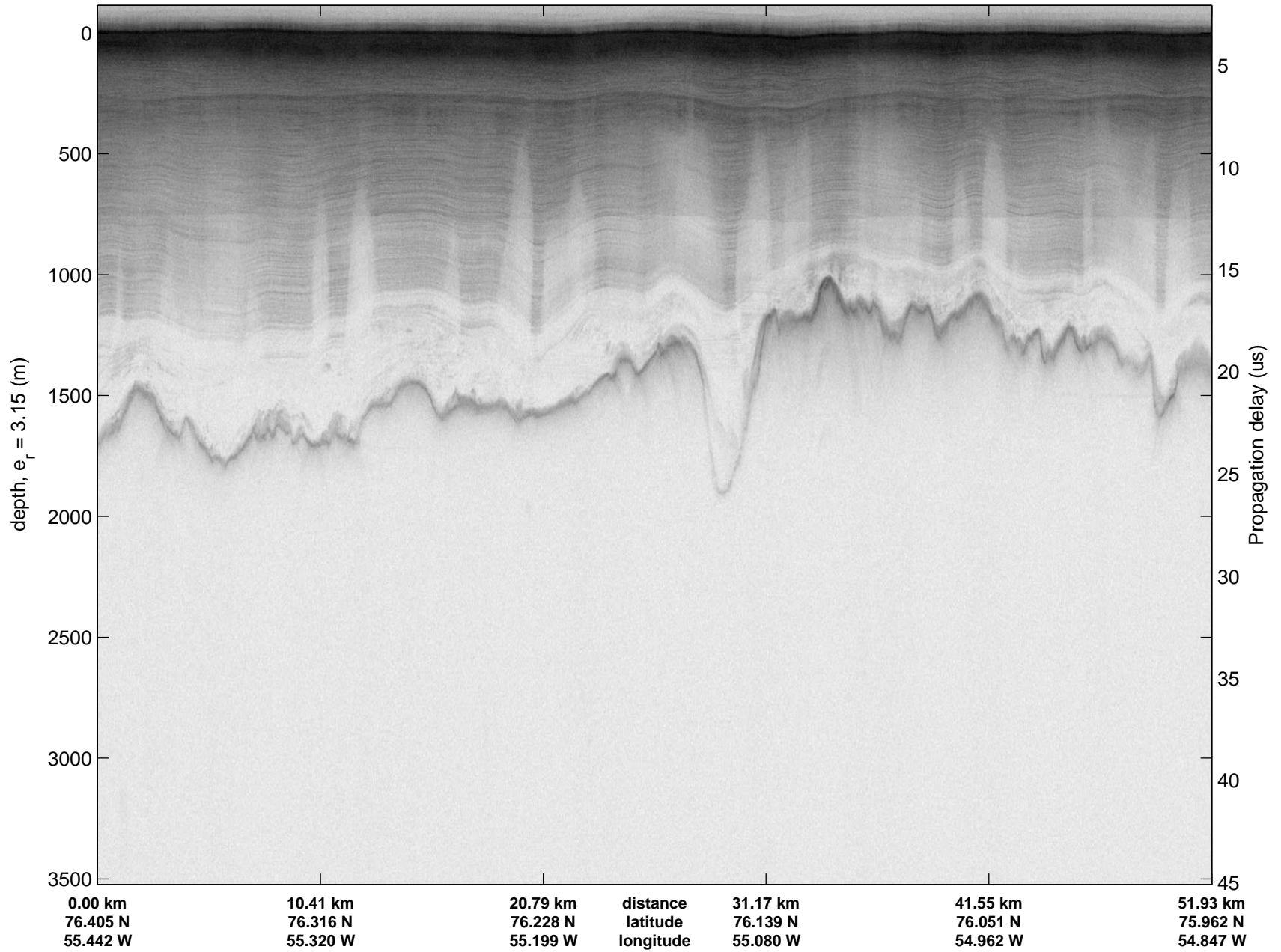


mcords3 2013_Greenland_P3: "F20: Northeast Grid 02" 20130419_01_008: 12:11:57.2 to 12:18:08.4 GPS

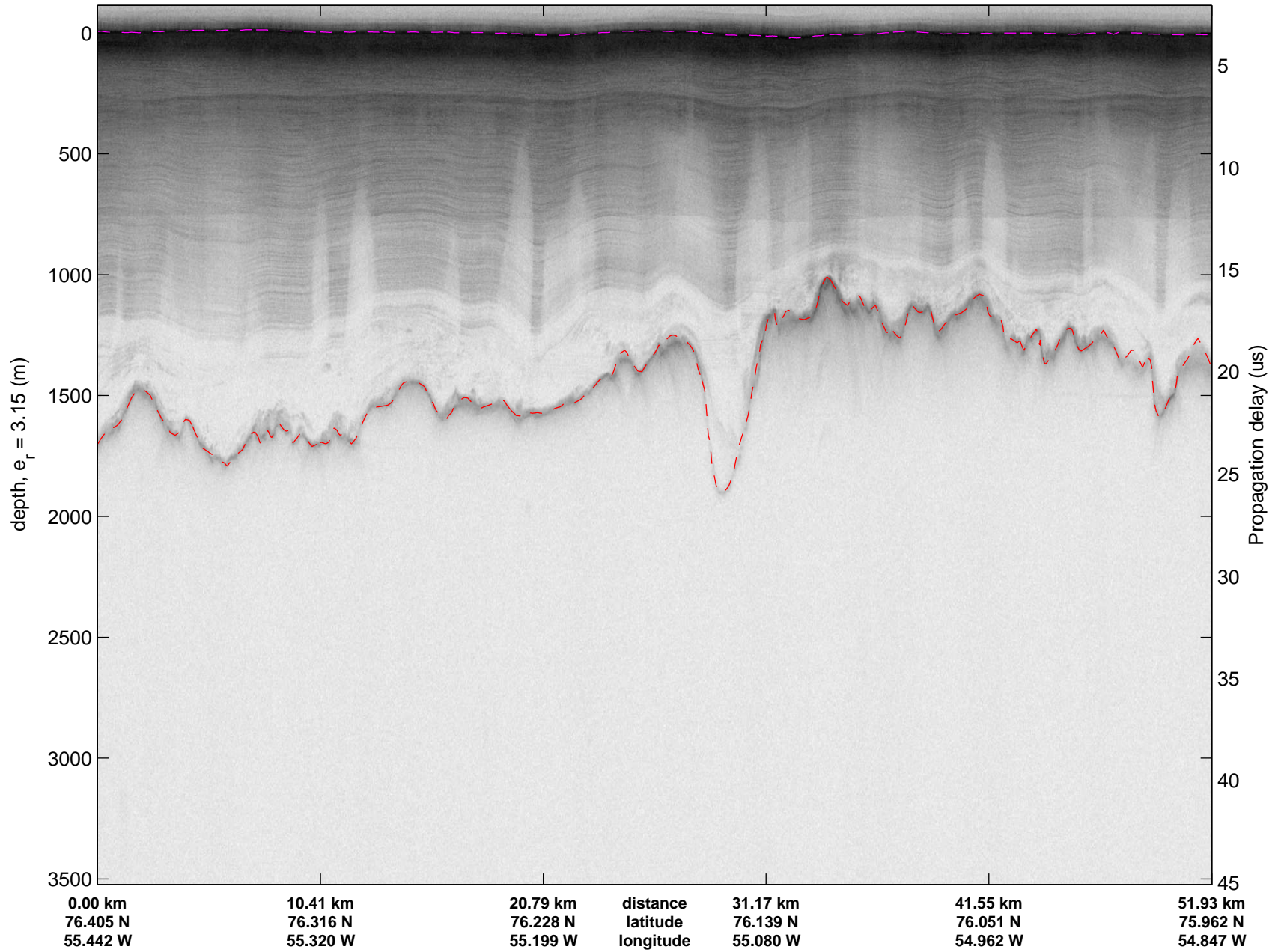


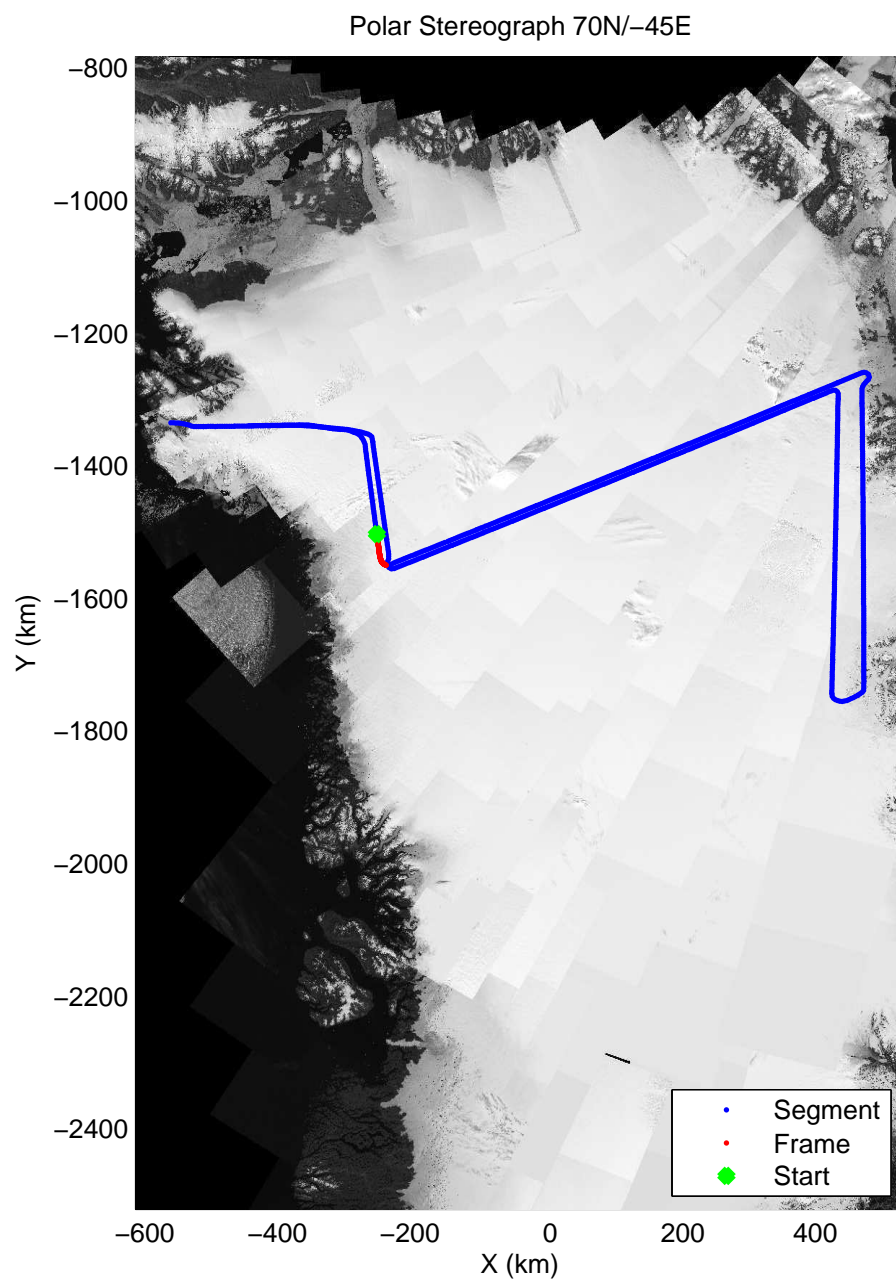
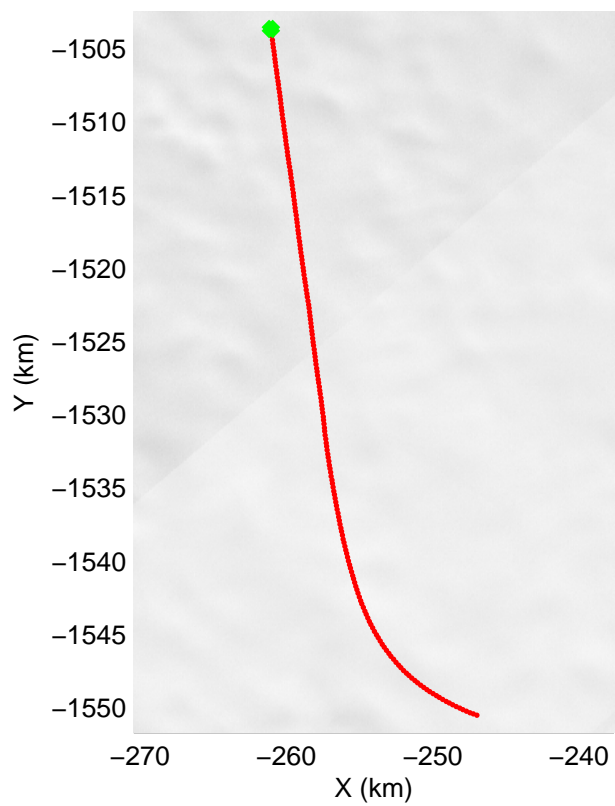
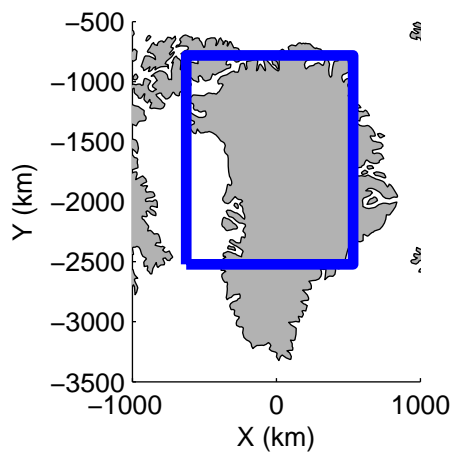


mcords3 2013_Greenland_P3: "F20: Northeast Grid 02" 20130419_01_009: 12:17:54.7 to 12:24:12.3 GPS

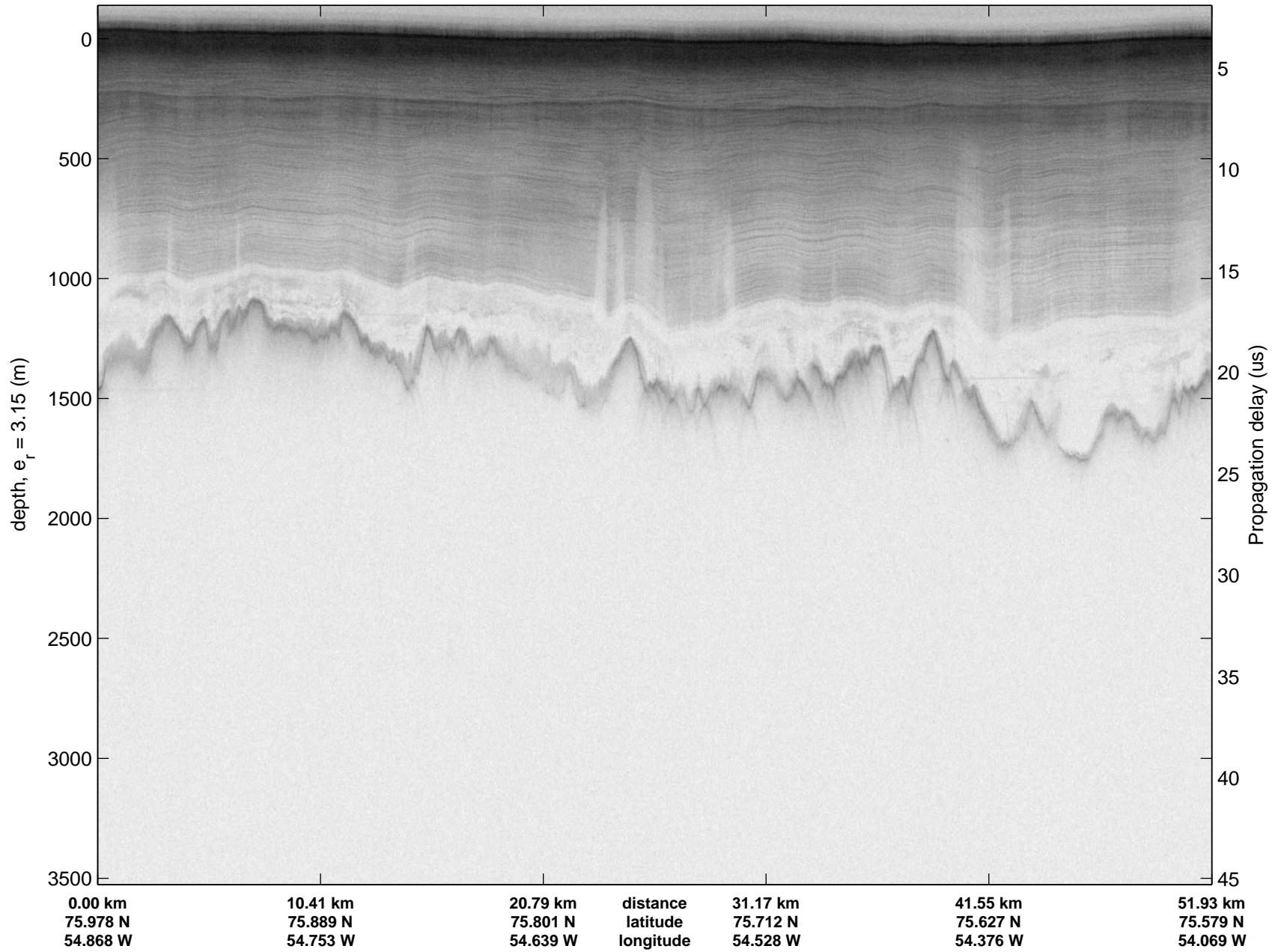


mcords3 2013_Greenland_P3: "F20: Northeast Grid 02" 20130419_01_009: 12:17:54.7 to 12:24:12.3 GPS

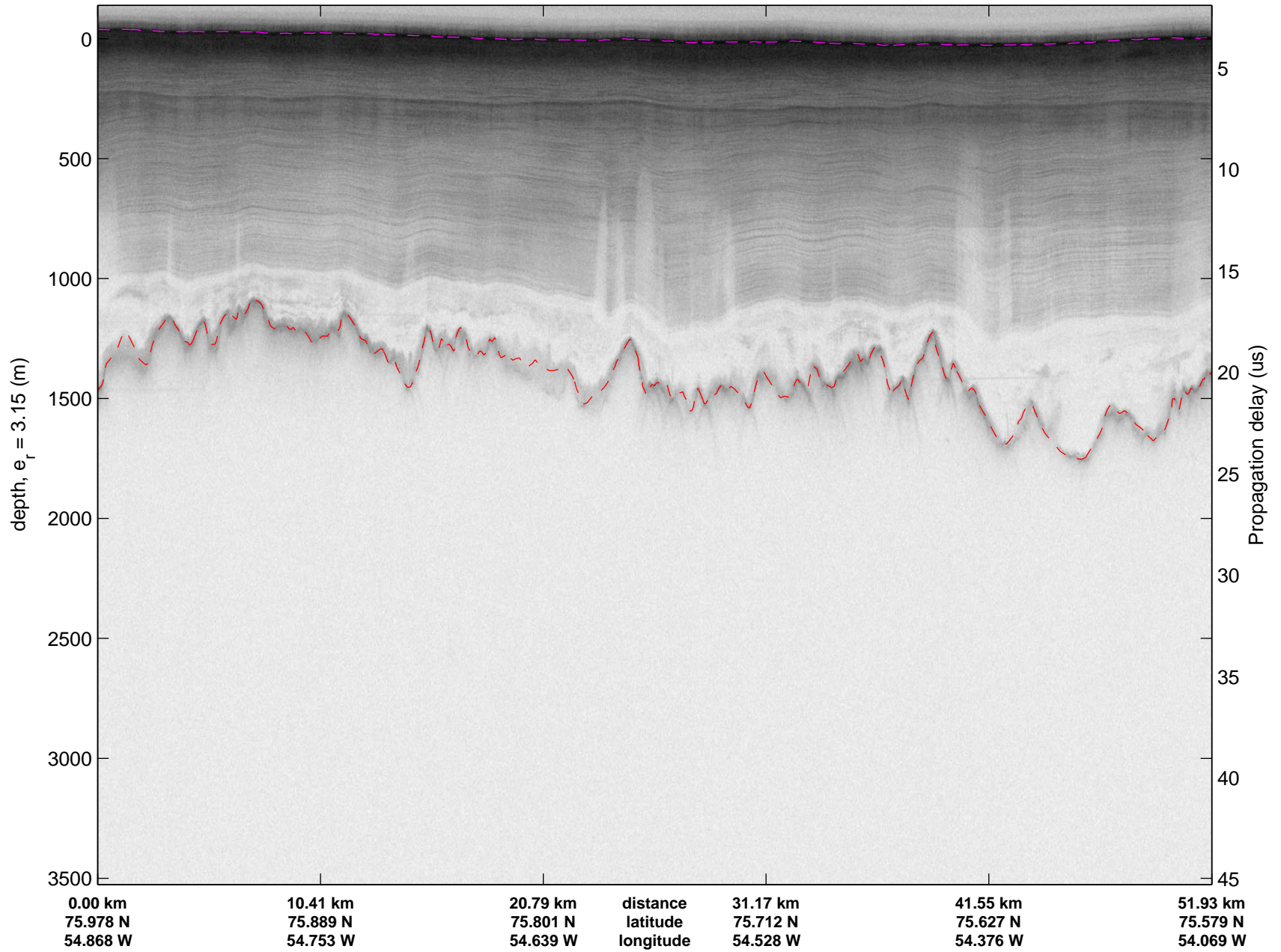


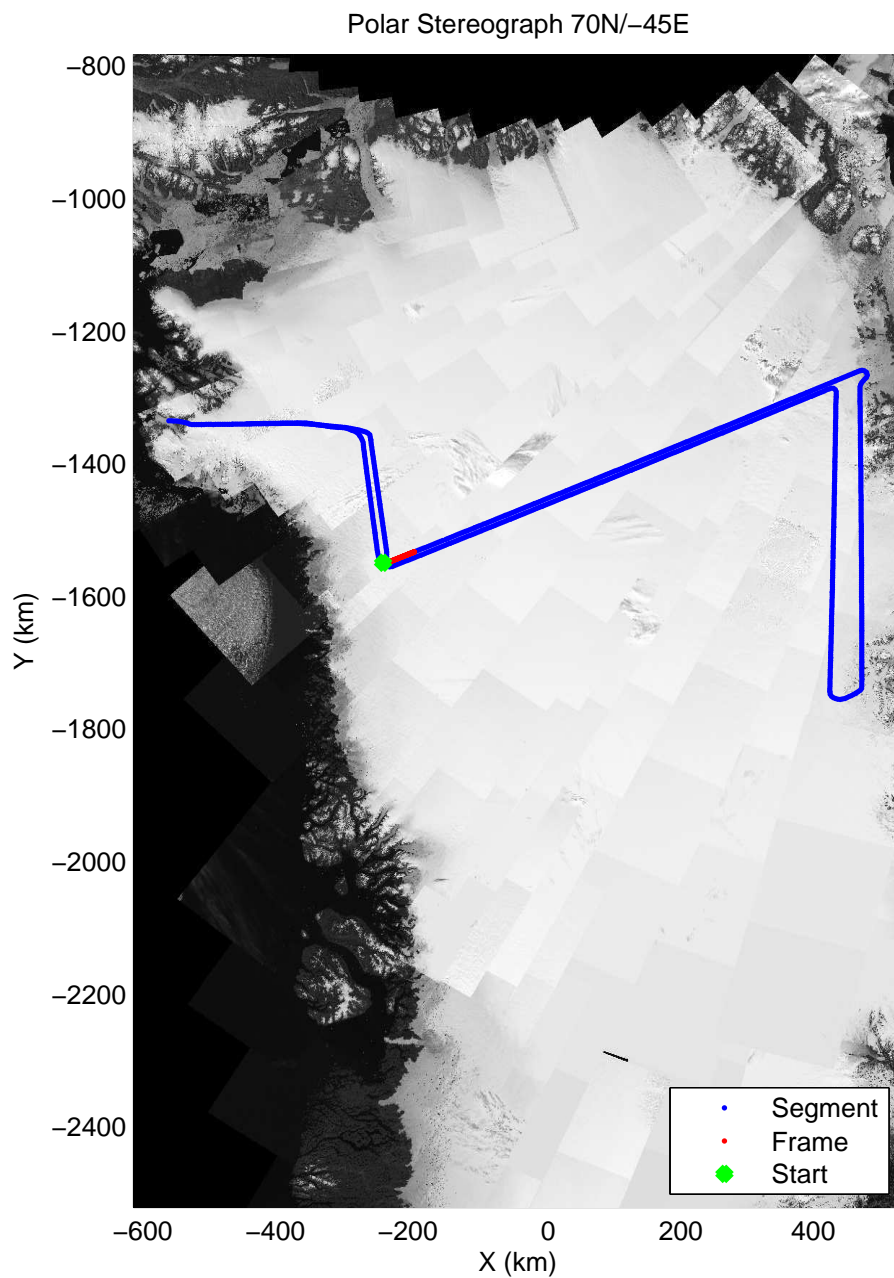
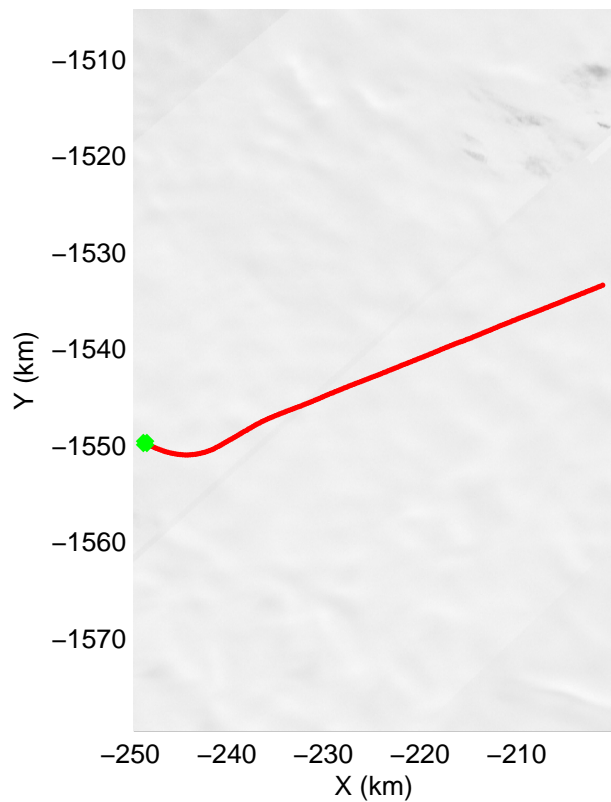
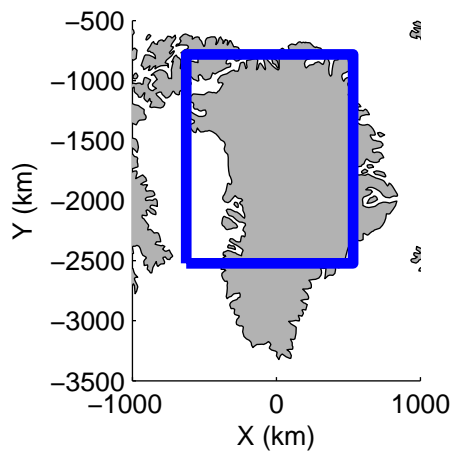


mcords3 2013_Greenland_P3: "F20: Northeast Grid 02" 20130419_01_010: 12:23:58.3 to 12:30:10.4 GPS

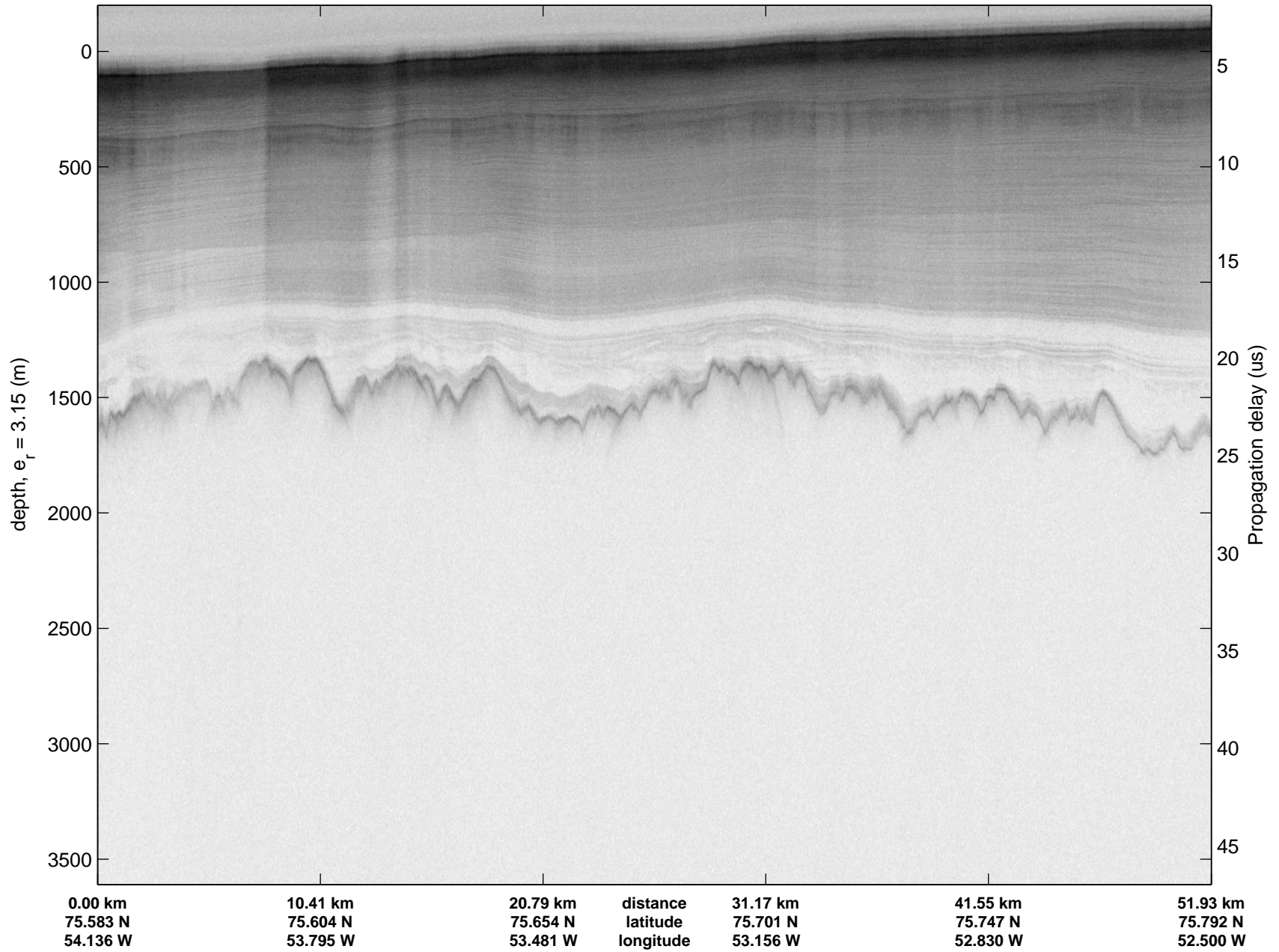


mcords3 2013_Greenland_P3: "F20: Northeast Grid 02" 20130419_01_010: 12:23:58.3 to 12:30:10.4 GPS

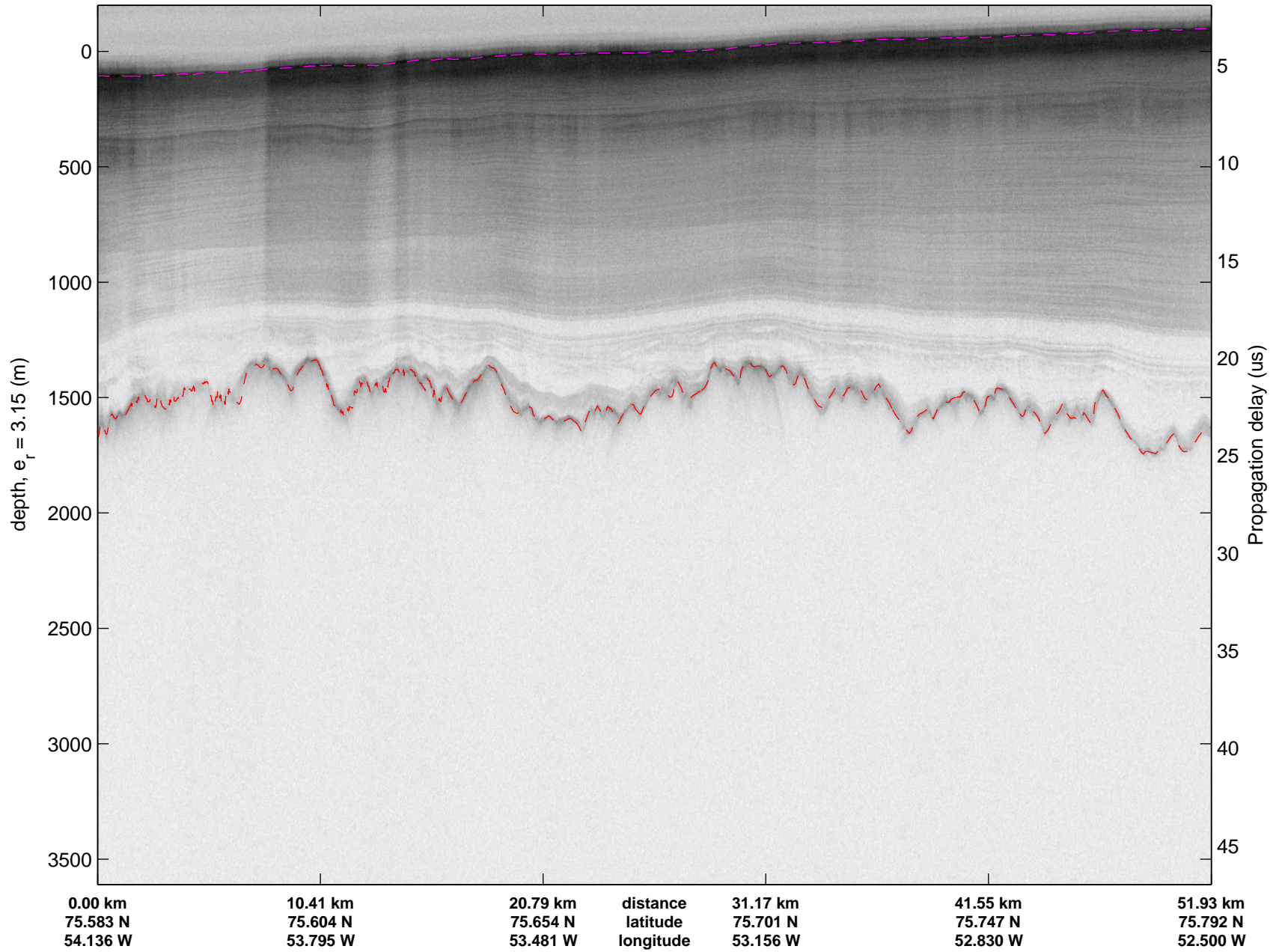


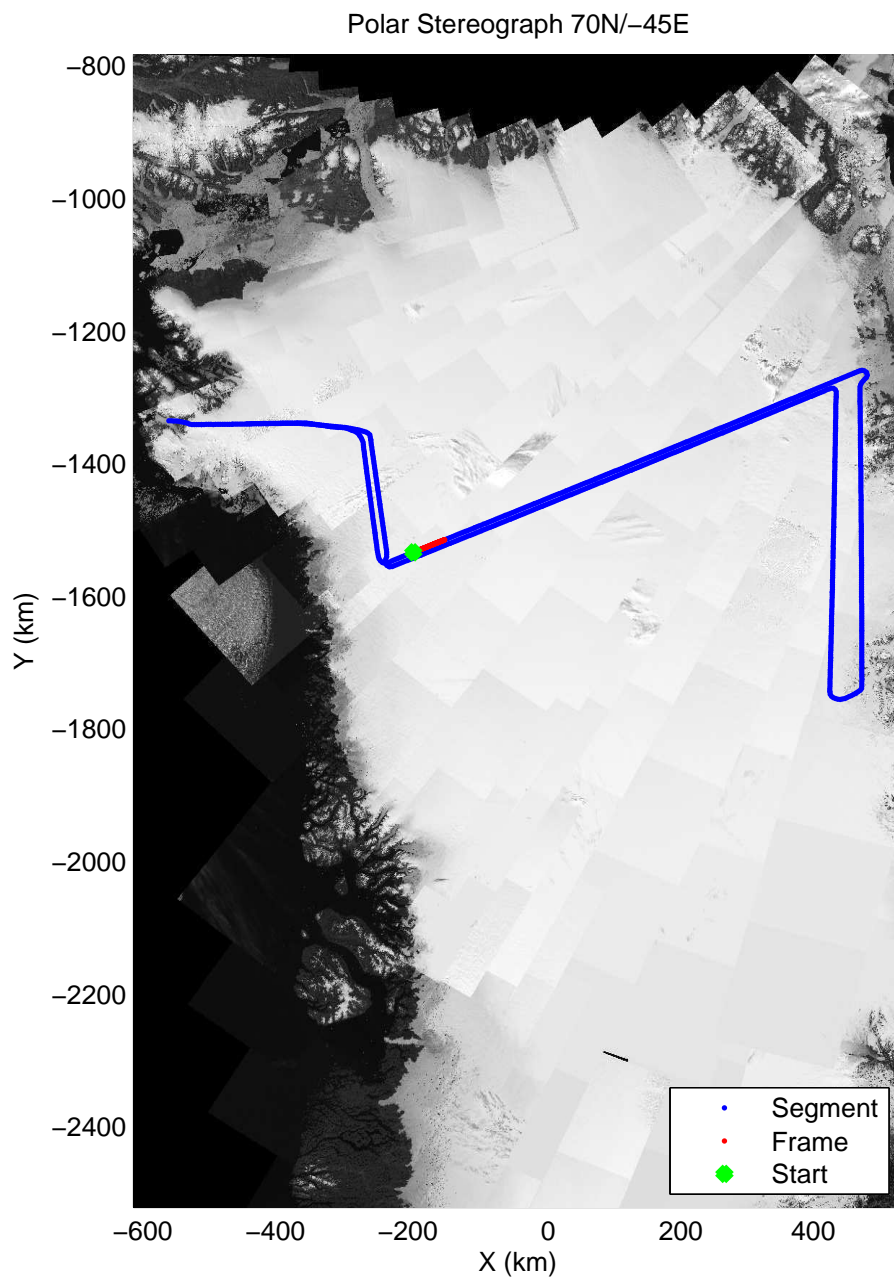
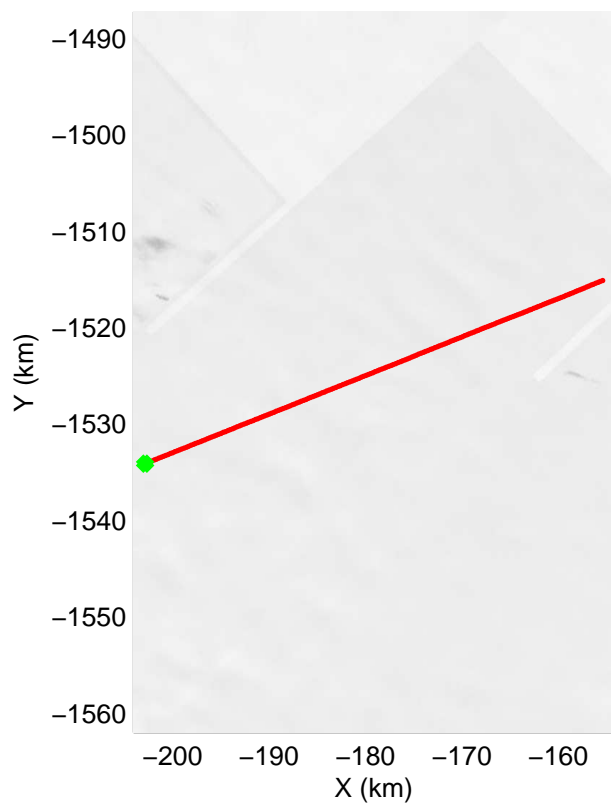
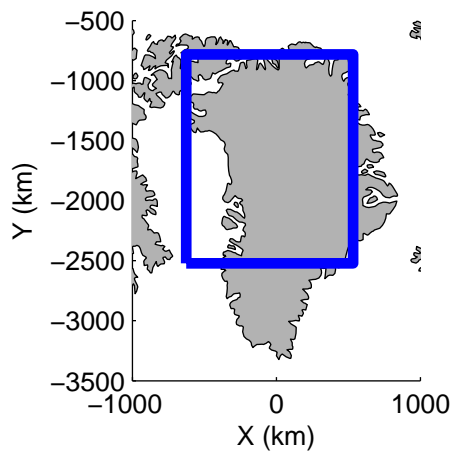


mcords3 2013_Greenland_P3: "F20: Northeast Grid 02" 20130419_01_011: 12:29:56.7 to 12:35:58.1 GPS




mcords3 2013_Greenland_P3: "F20: Northeast Grid 02" 20130419_01_011: 12:29:56.7 to 12:35:58.1 GPS

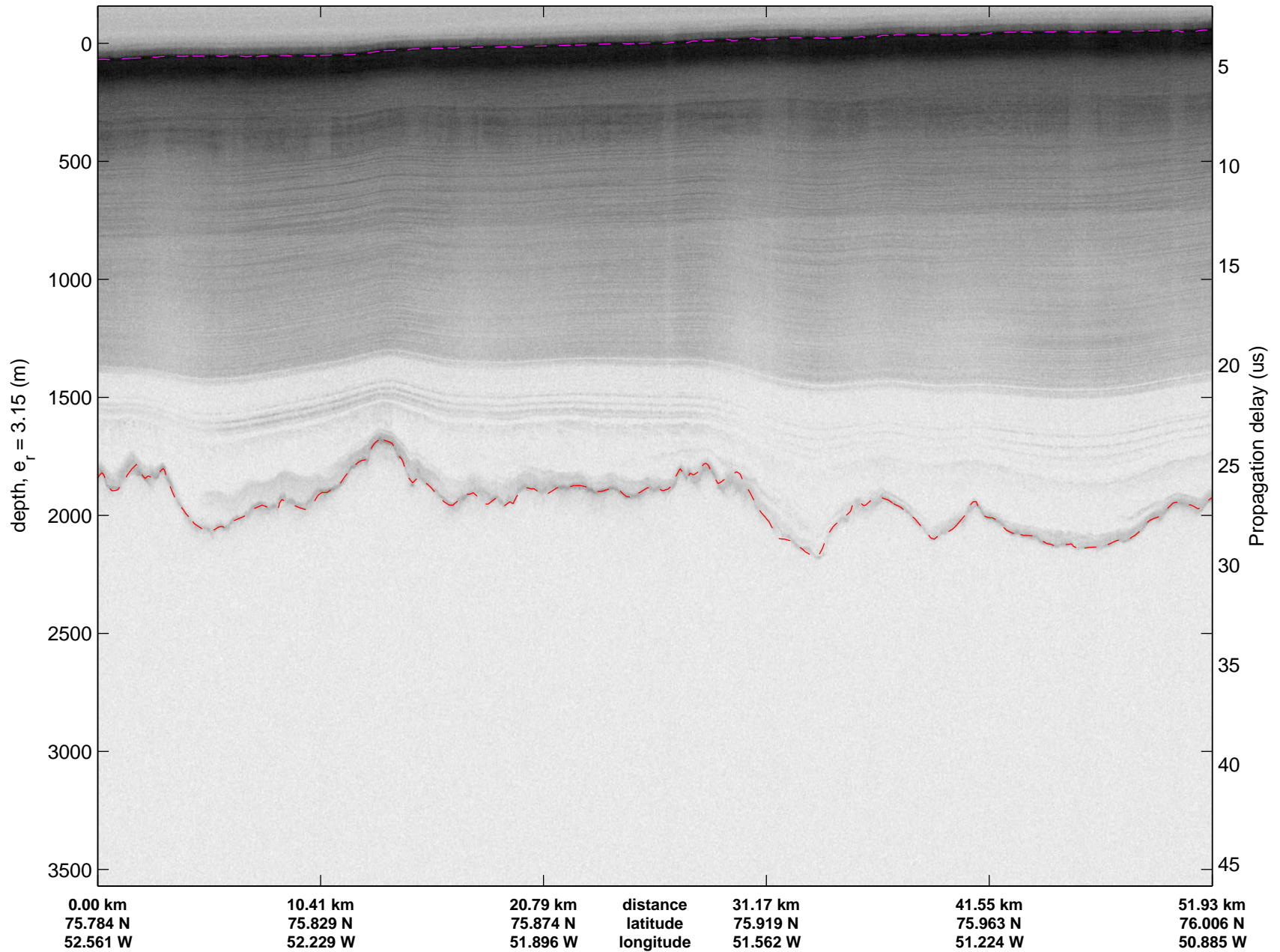


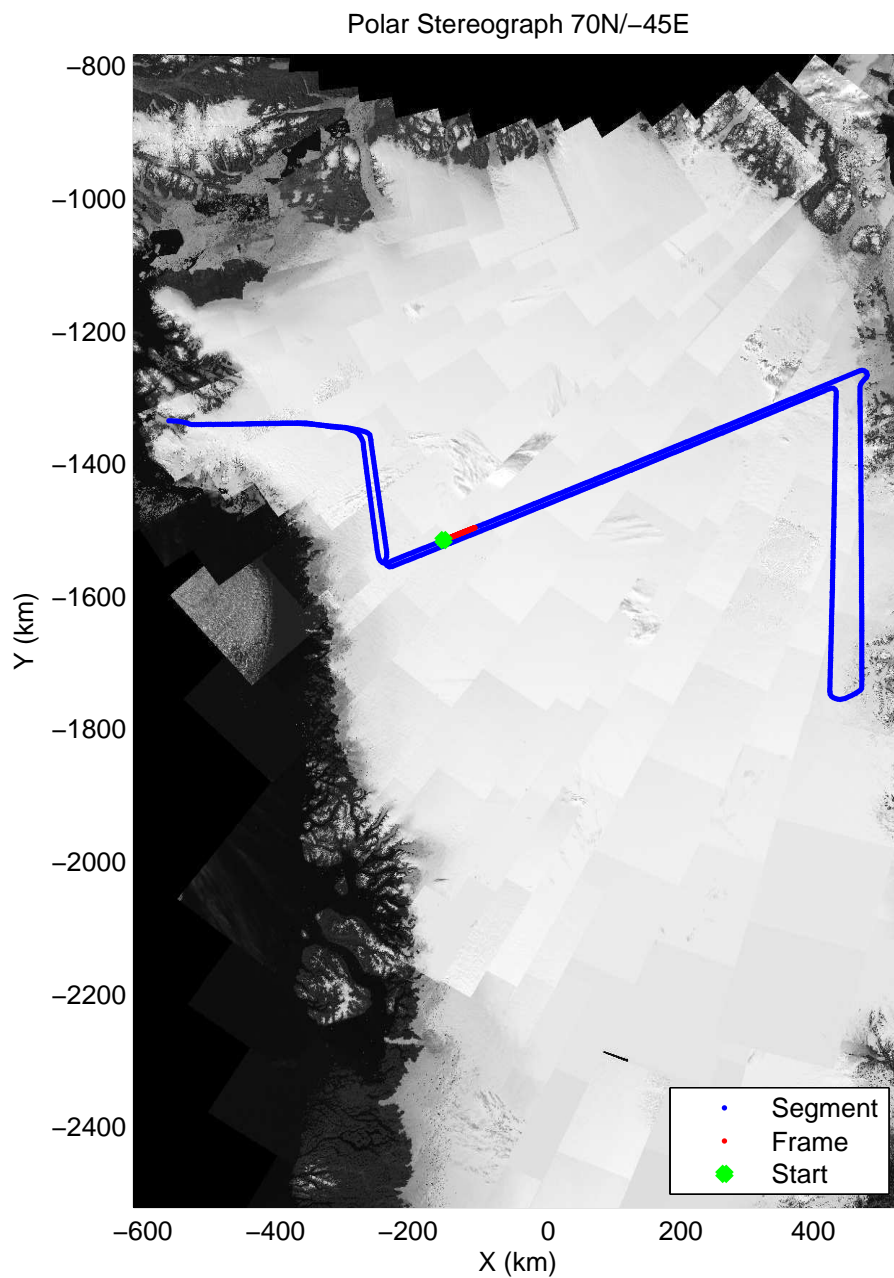
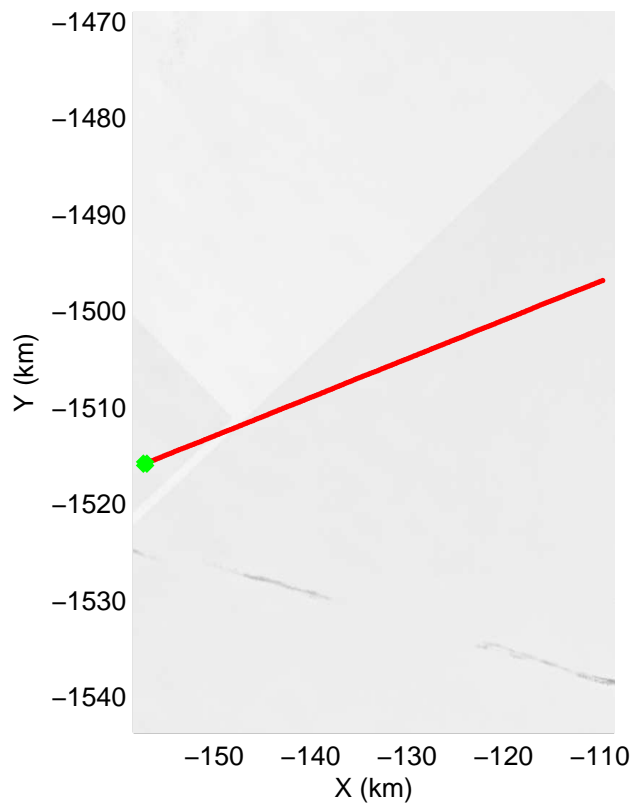
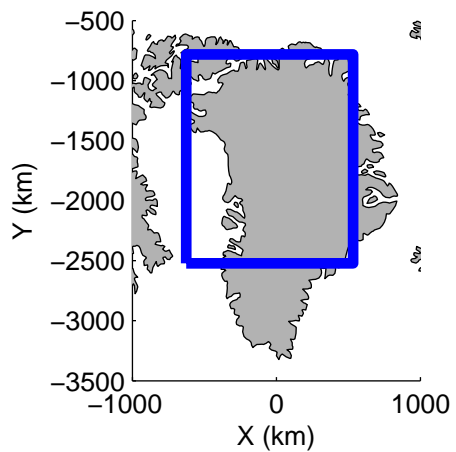


mcords3 2013_Greenland_P3: "F20: Northeast Grid 02" 20130419_01_012: 12:35:44.3 to 12:41:55.4 GPS




mcords3 2013_Greenland_P3: "F20: Northeast Grid 02" 20130419_01_012: 12:35:44.3 to 12:41:55.4 GPS

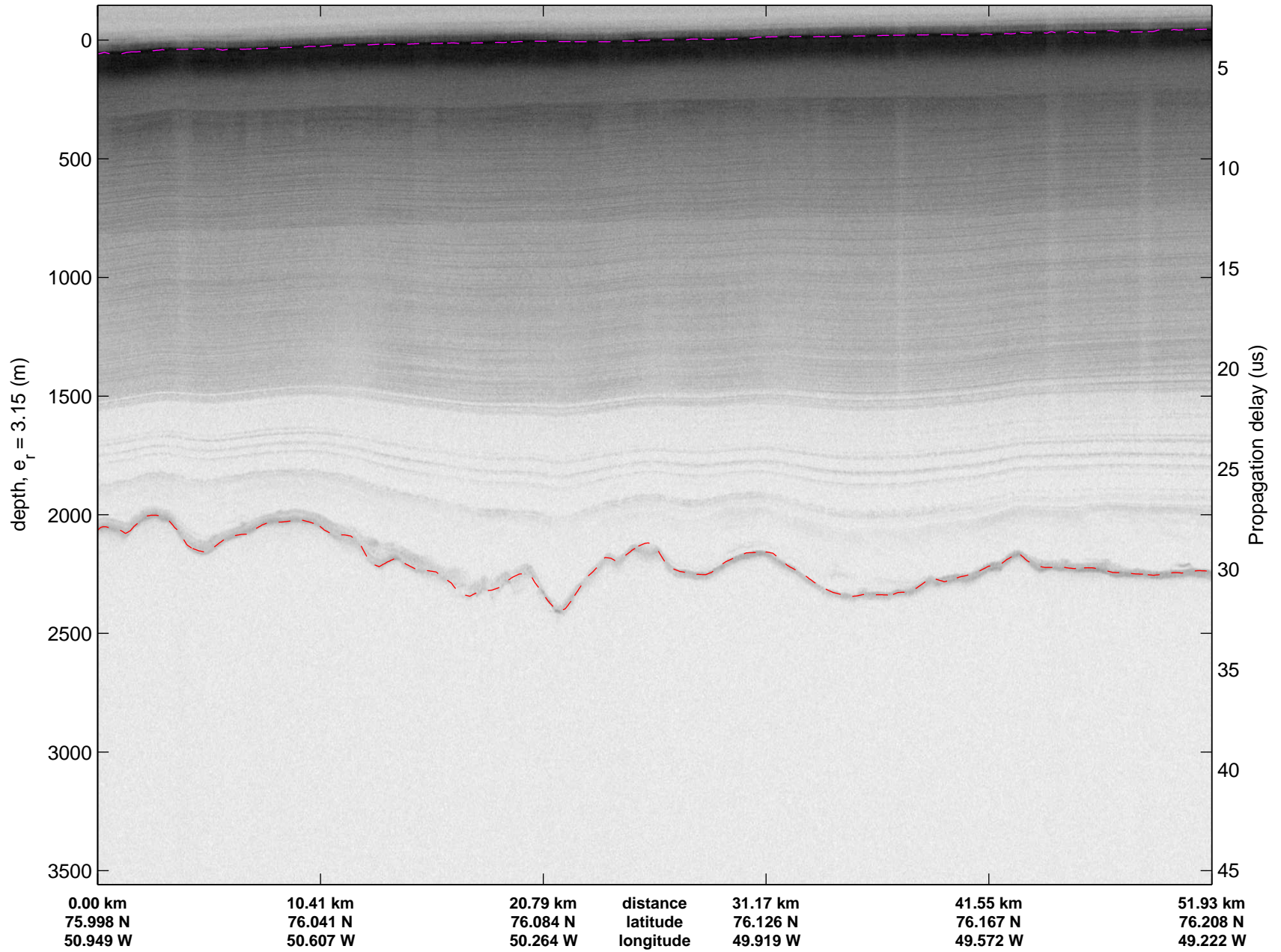


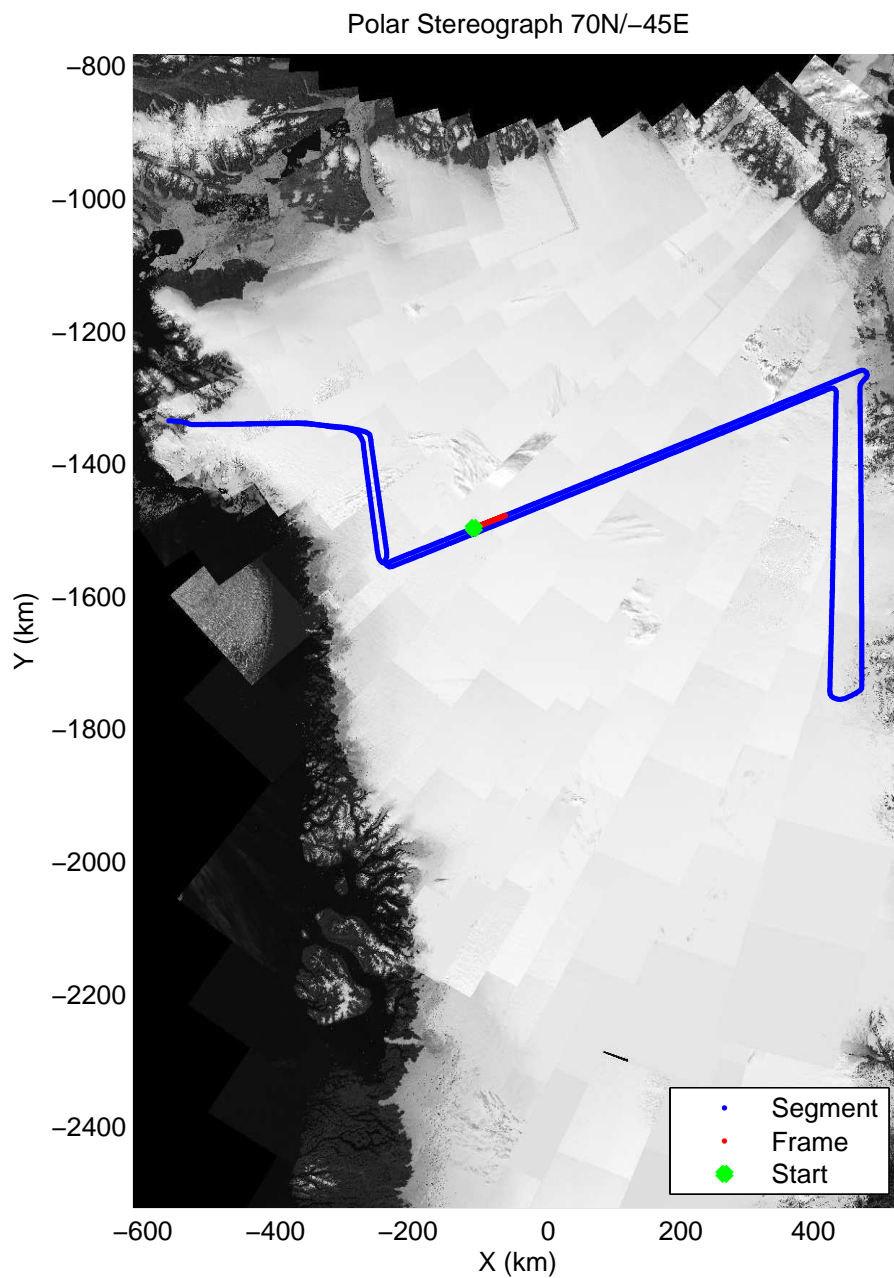
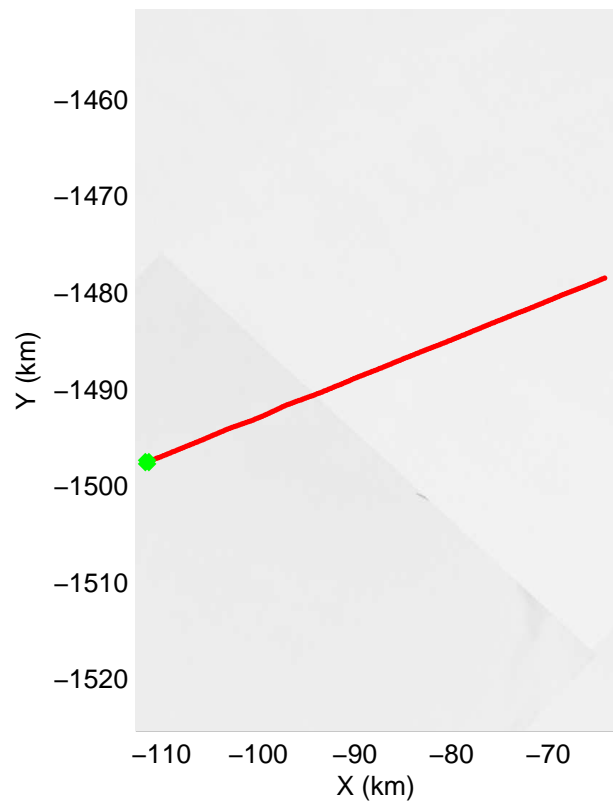
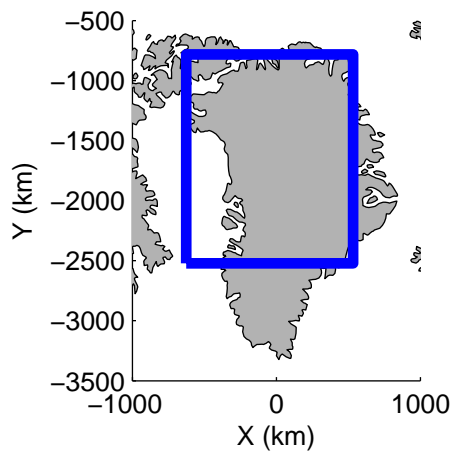


mcords3 2013_Greenland_P3: "F20: Northeast Grid 02" 20130419_01_013: 12:41:41.6 to 12:47:48.5 GPS

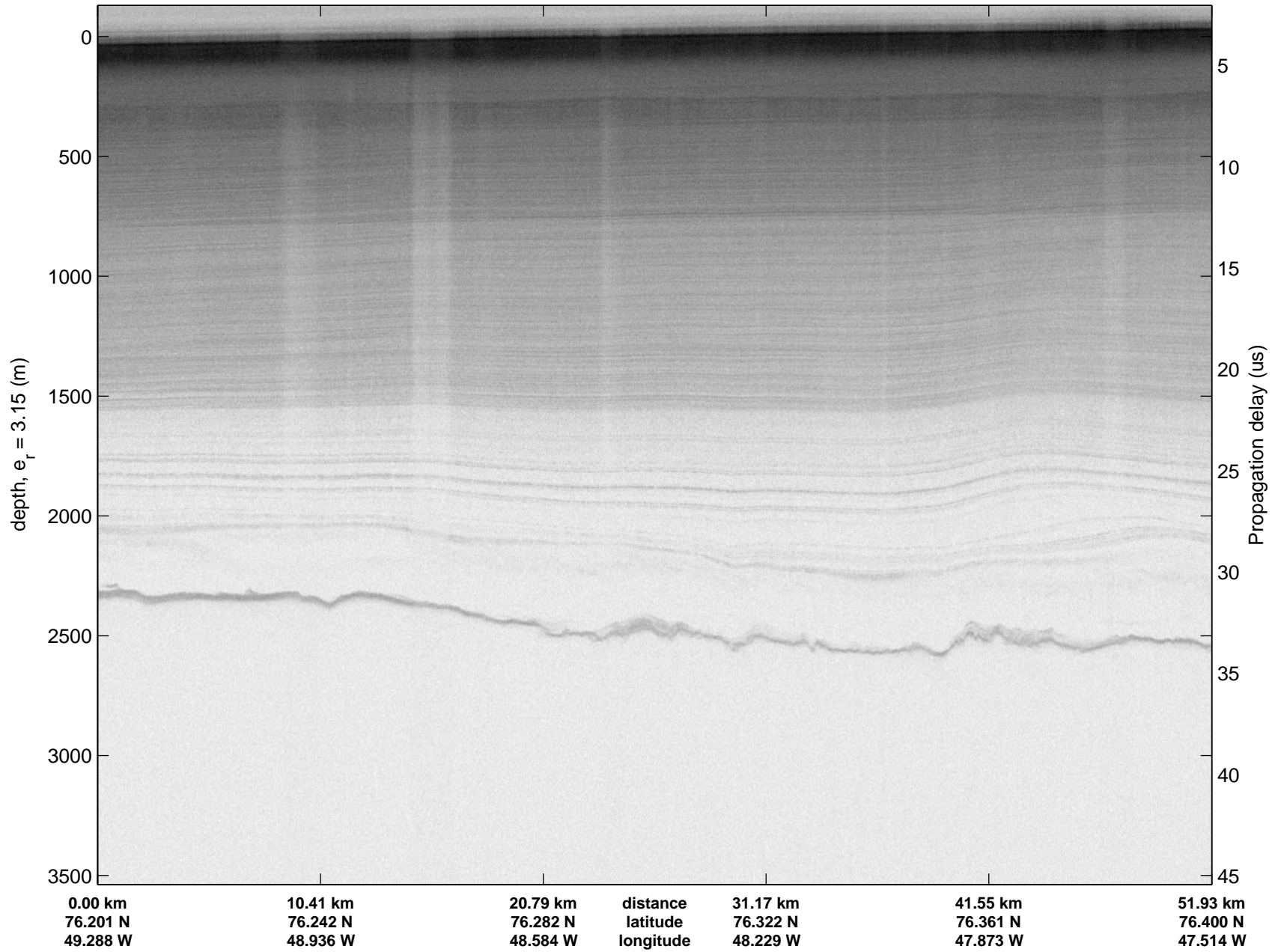


mcords3 2013_Greenland_P3: "F20: Northeast Grid 02" 20130419_01_013: 12:41:41.6 to 12:47:48.5 GPS

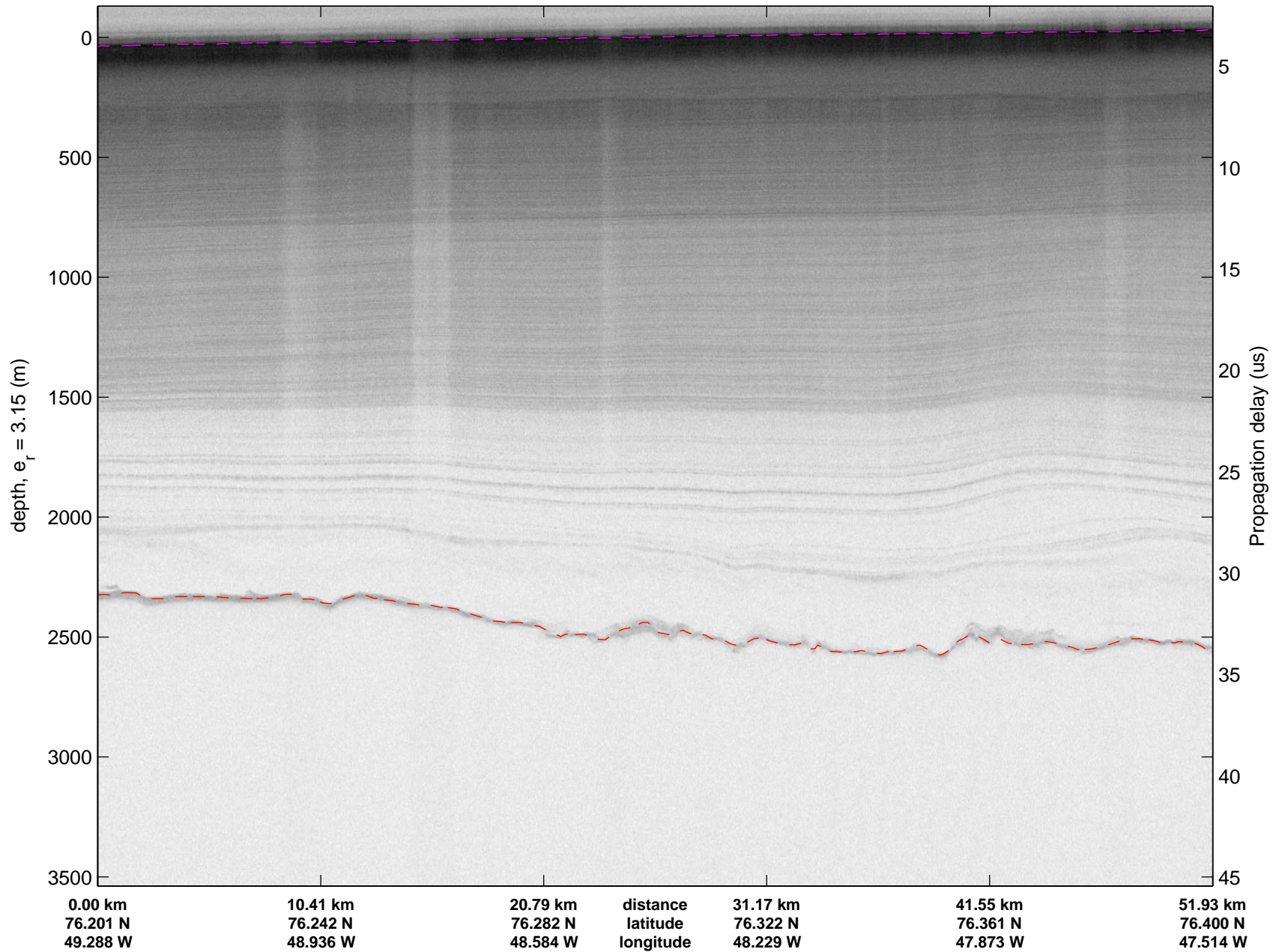


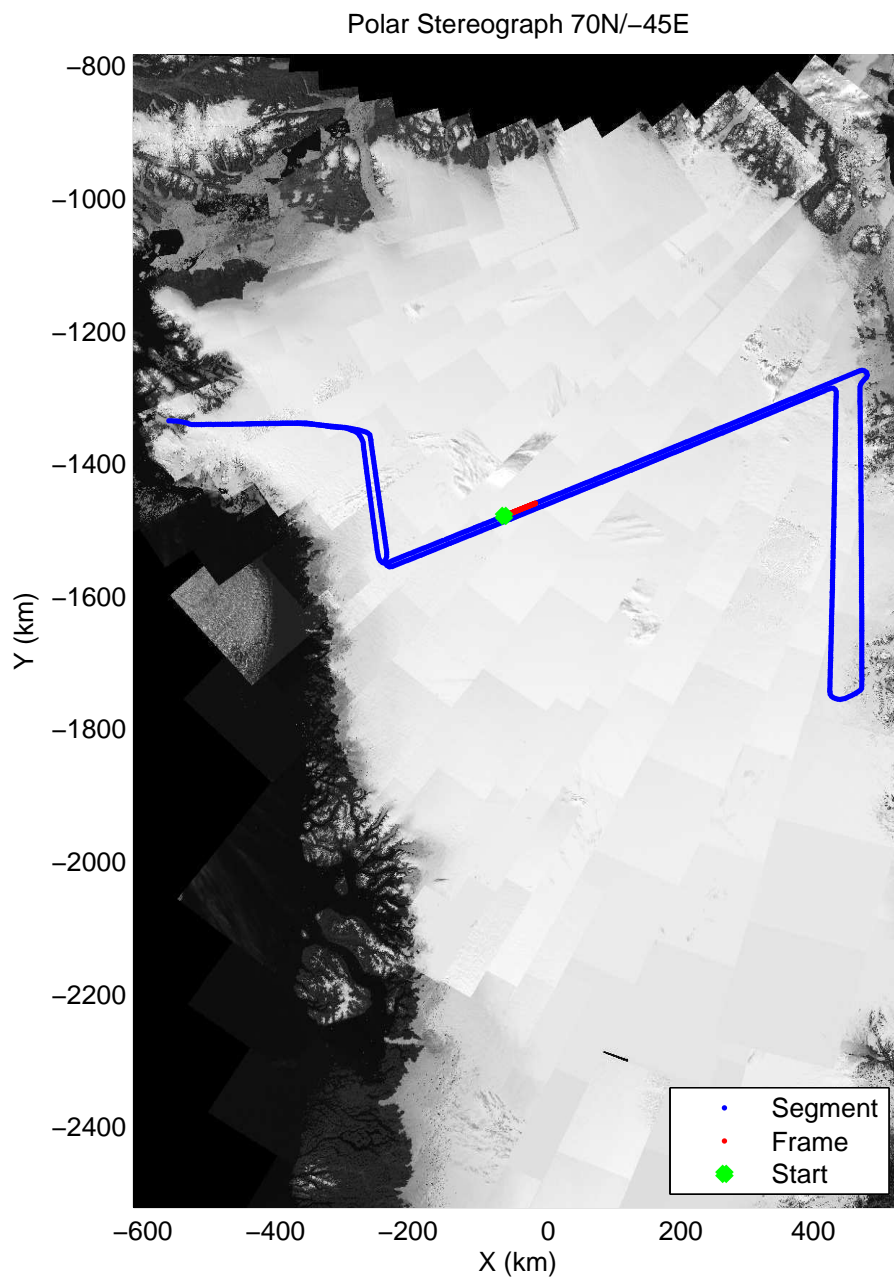
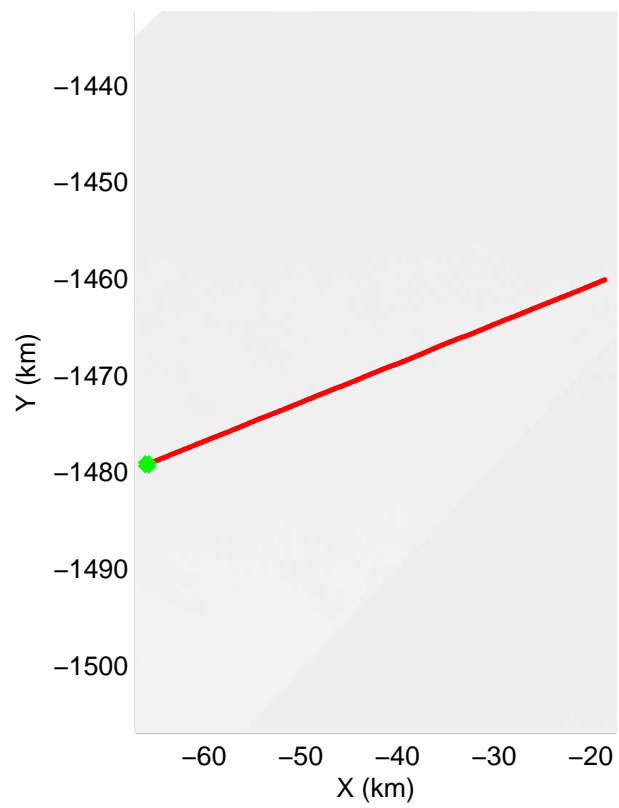
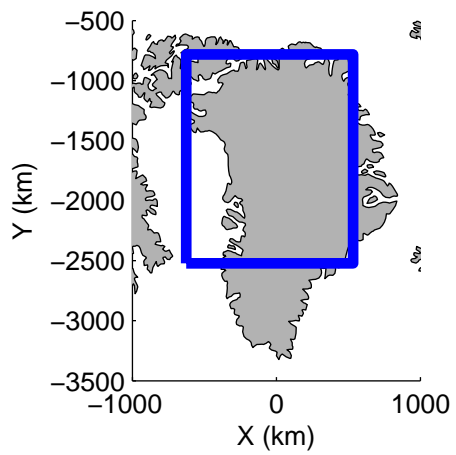


mcords3 2013_Greenland_P3: "F20: Northeast Grid 02" 20130419_01_014: 12:47:34.9 to 12:53:40.7 GPS




mcords3 2013_Greenland_P3: "F20: Northeast Grid 02" 20130419_01_014: 12:47:34.9 to 12:53:40.7 GPS

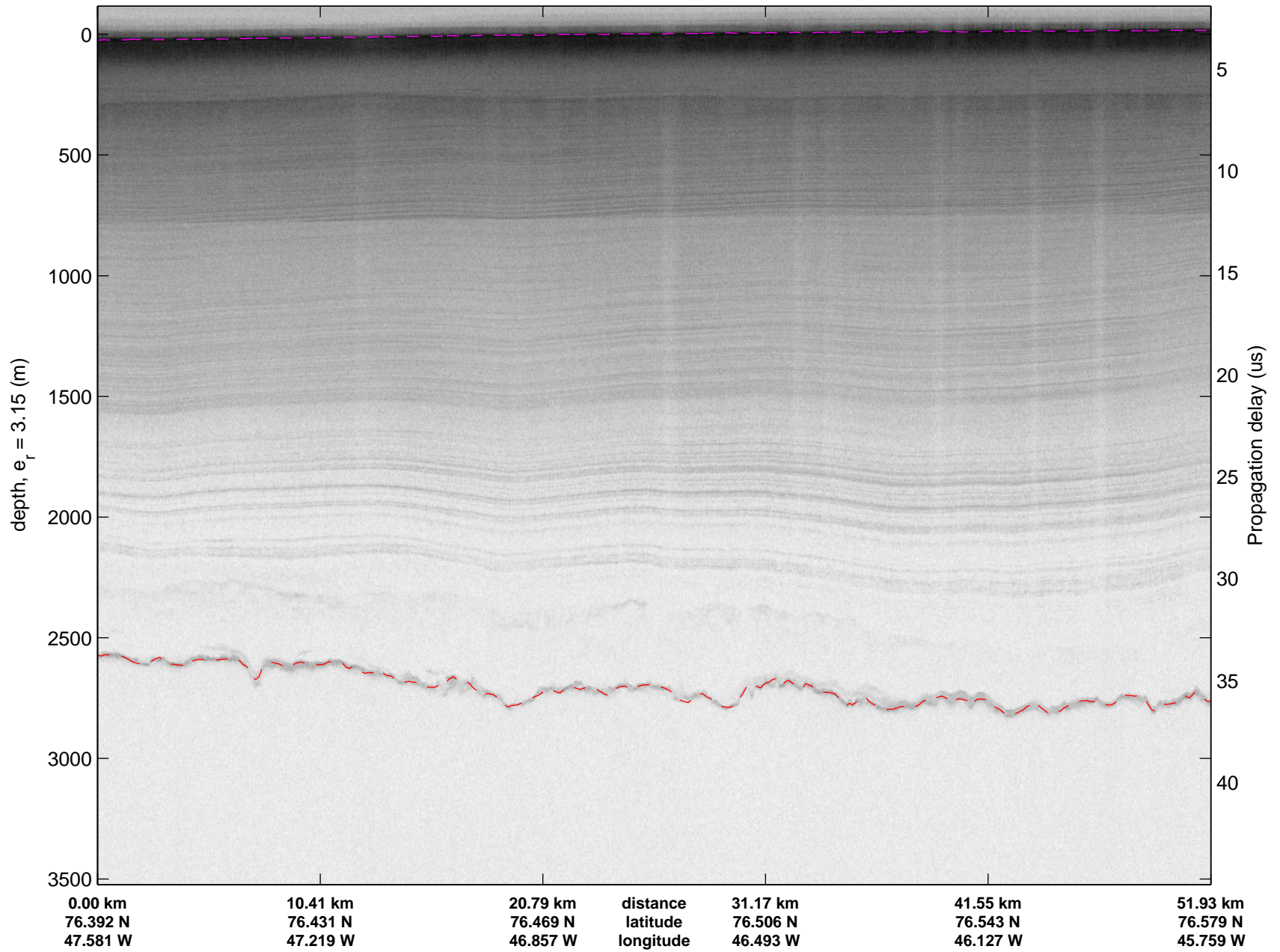


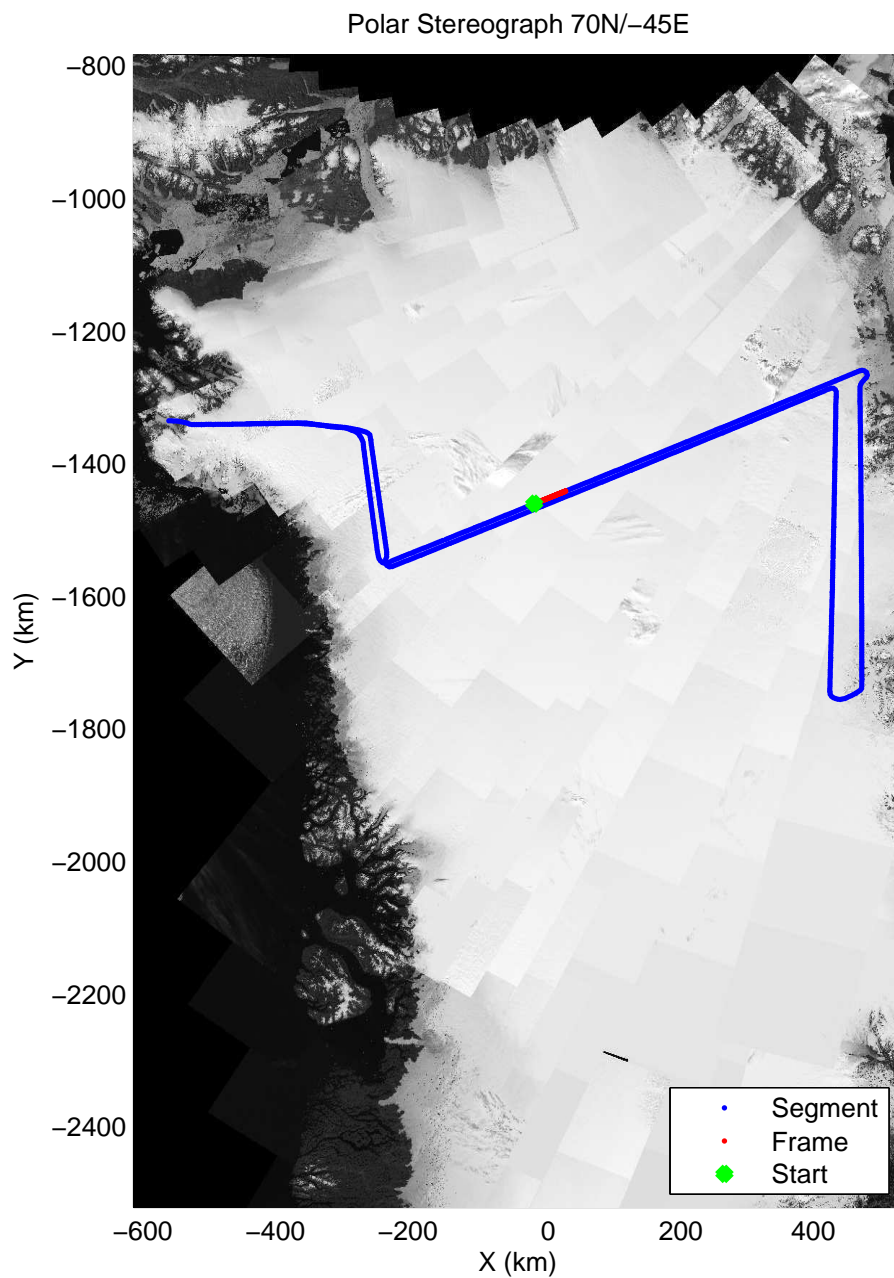
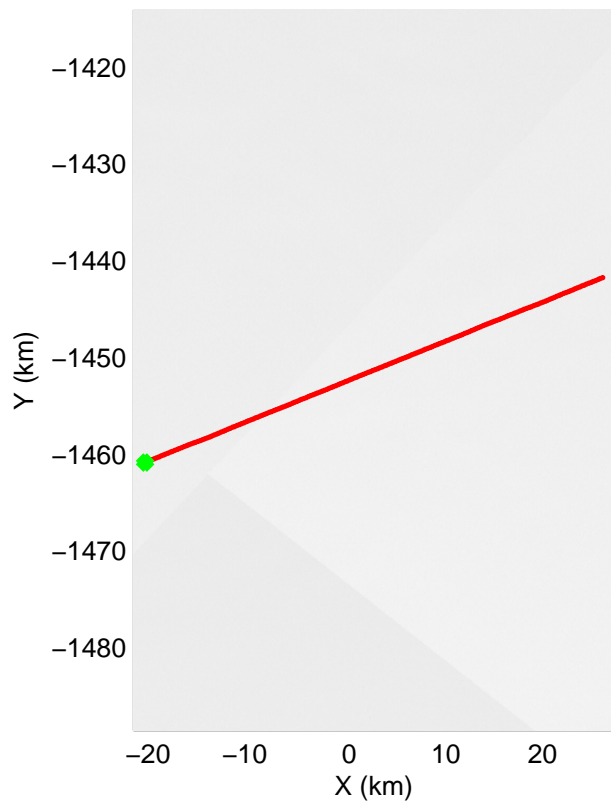
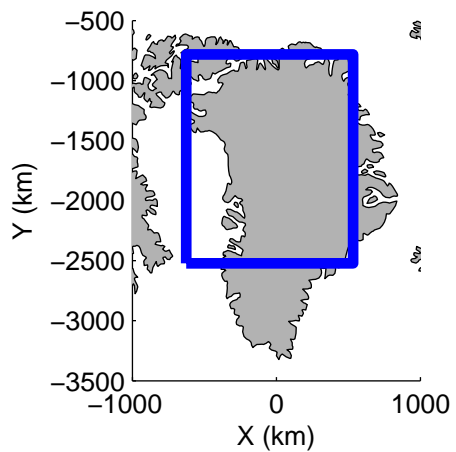


mcords3 2013_Greenland_P3: "F20: Northeast Grid 02" 20130419_01_015: 12:53:27.2 to 12:59:28.7 GPS

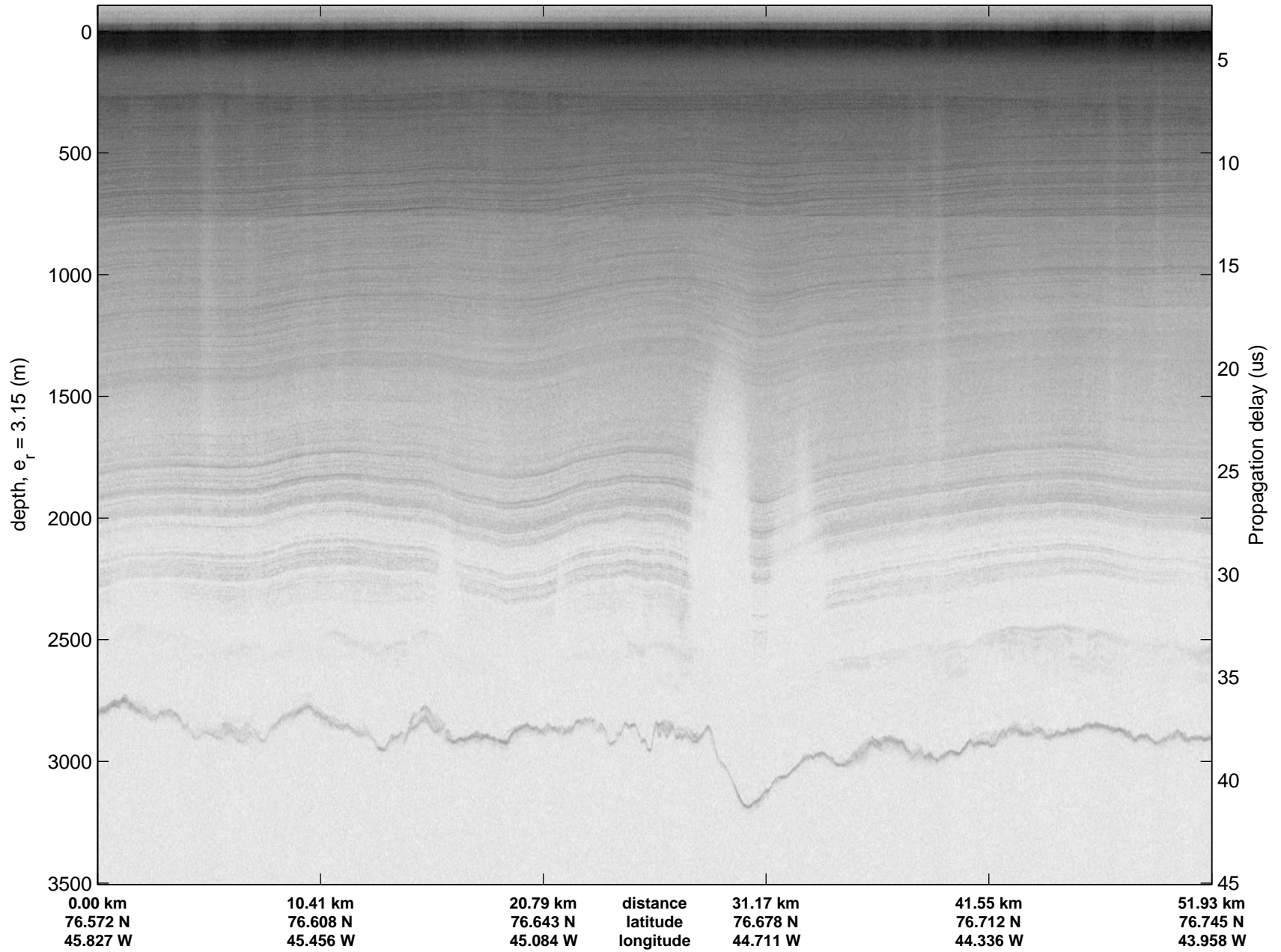


mcords3 2013_Greenland_P3: "F20: Northeast Grid 02" 20130419_01_015: 12:53:27.2 to 12:59:28.7 GPS

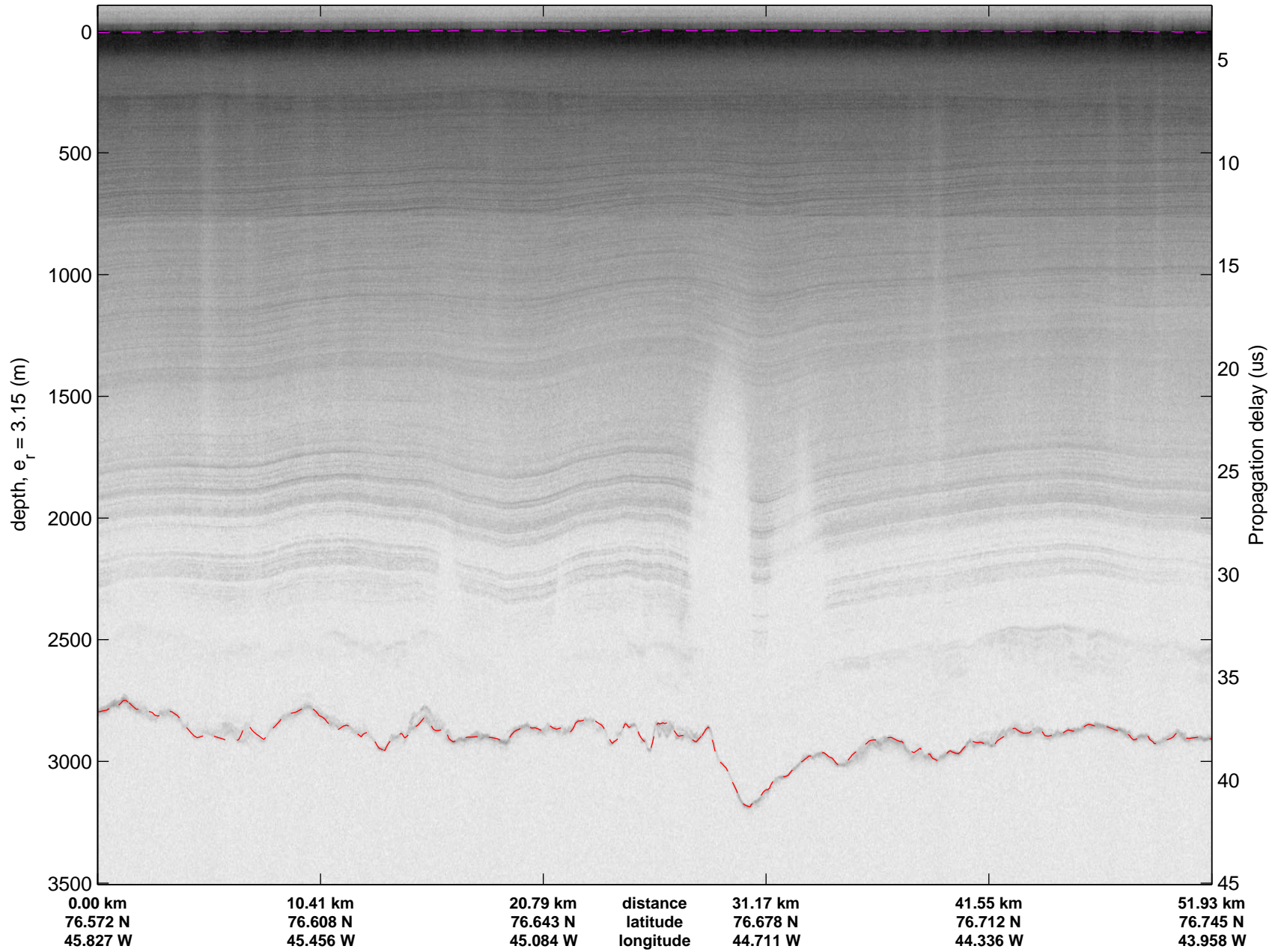


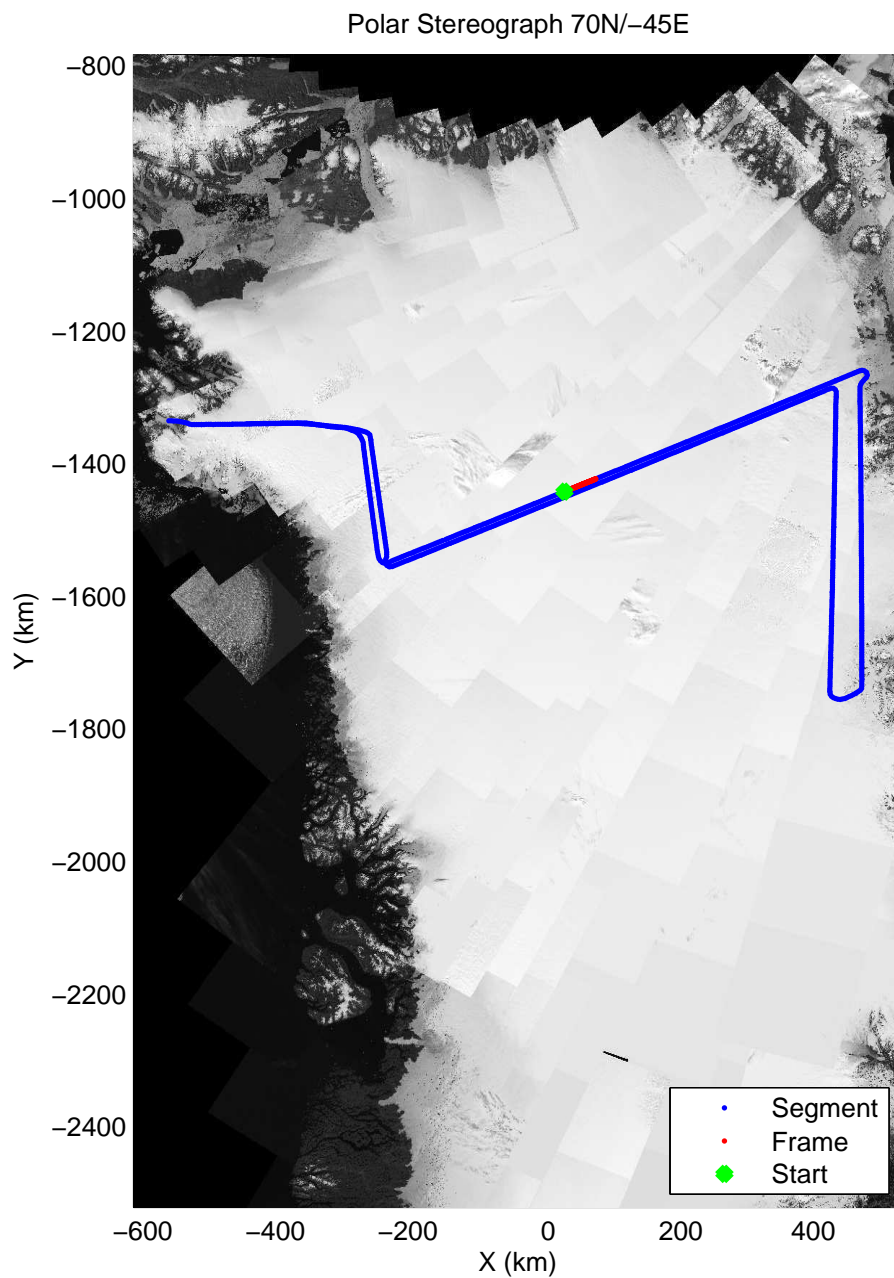
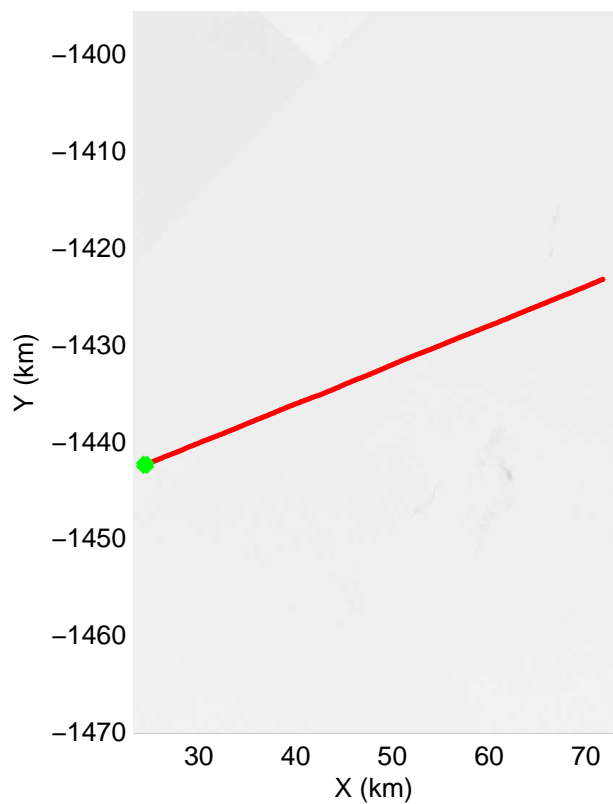
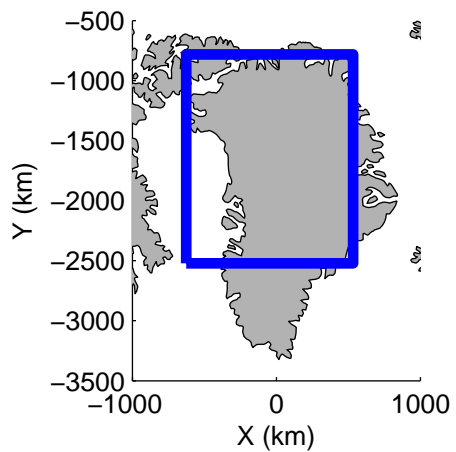


mcords3 2013_Greenland_P3: "F20: Northeast Grid 02" 20130419_01_016: 12:59:15.4 to 13:05:12.5 GPS




mcords3 2013_Greenland_P3: "F20: Northeast Grid 02" 20130419_01_016: 12:59:15.4 to 13:05:12.5 GPS

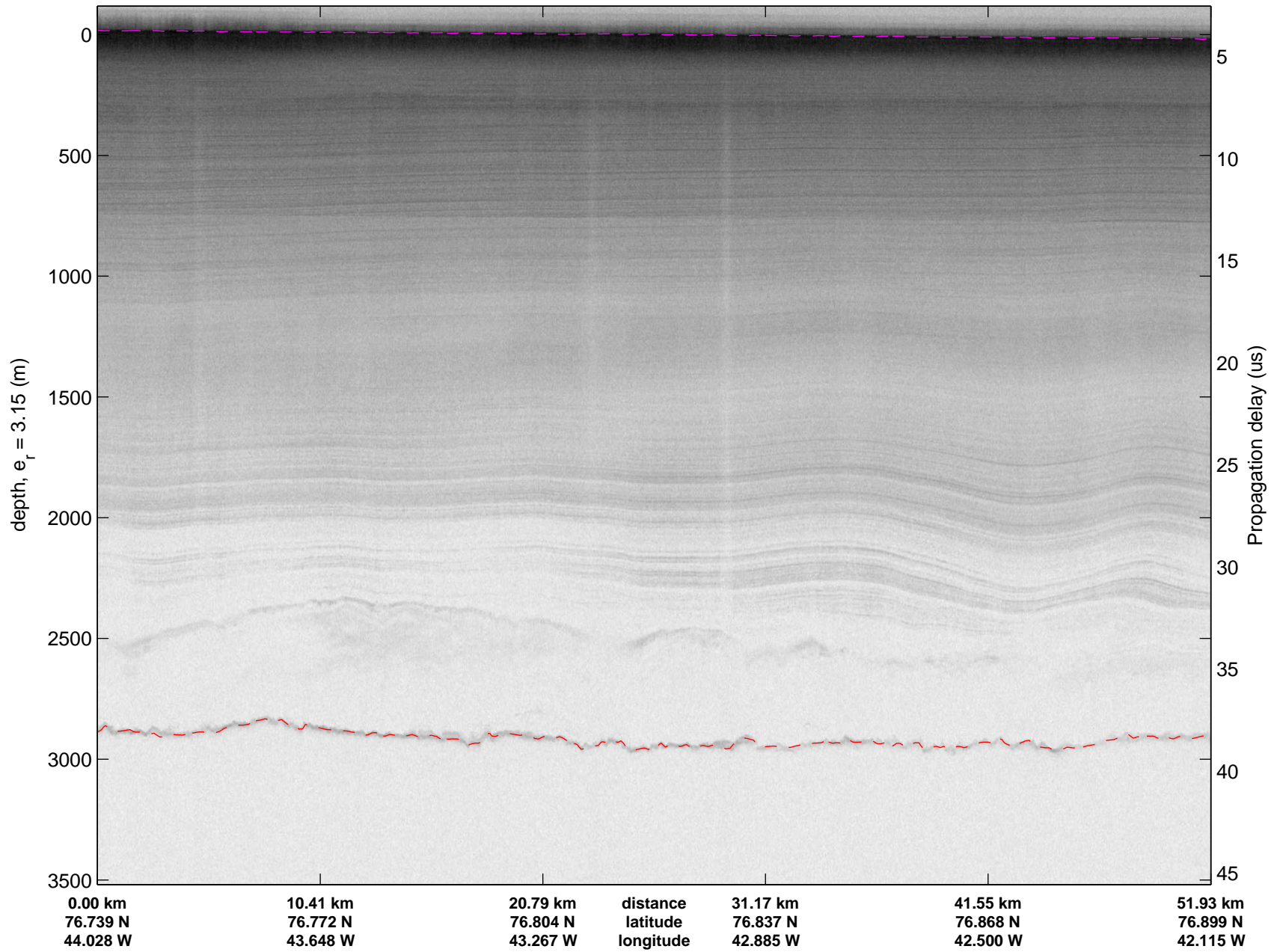


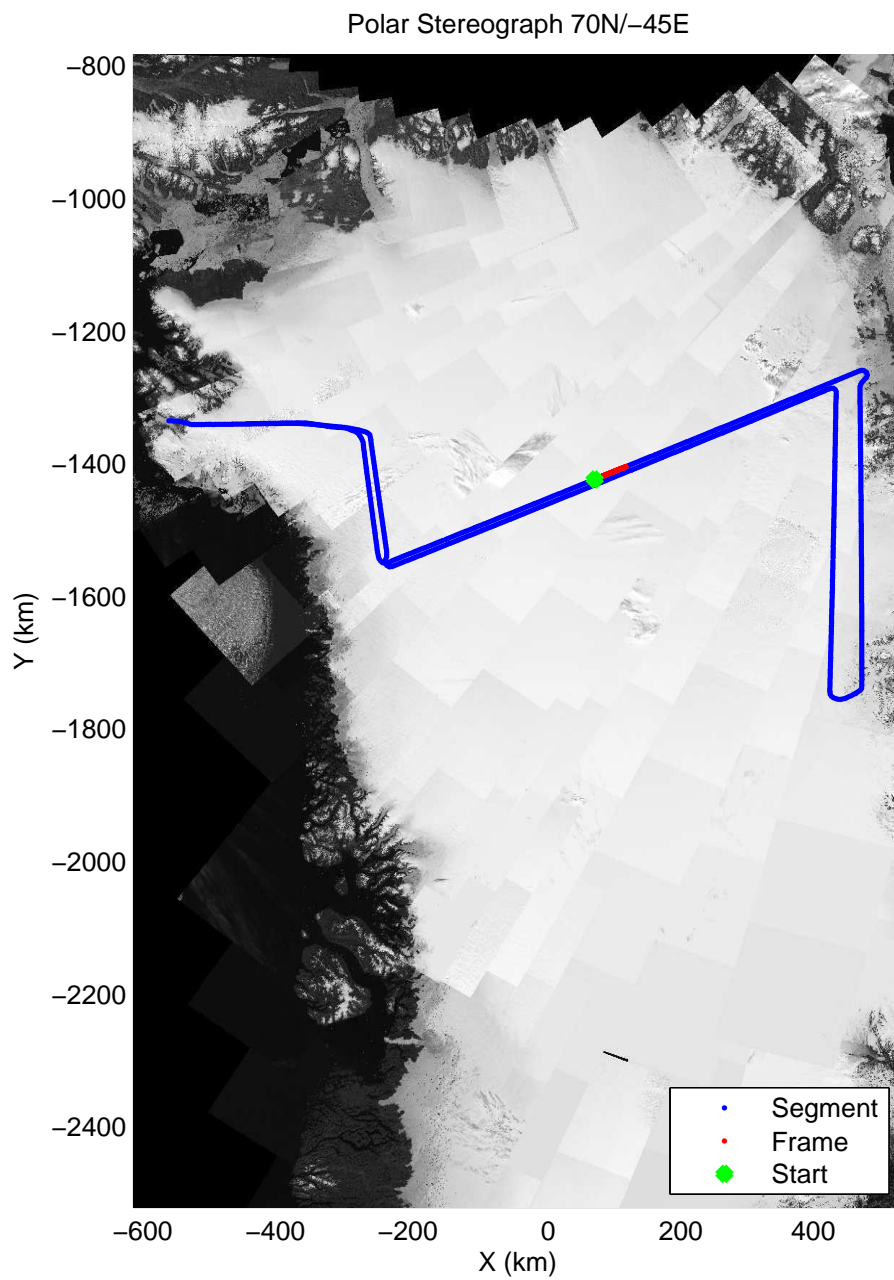
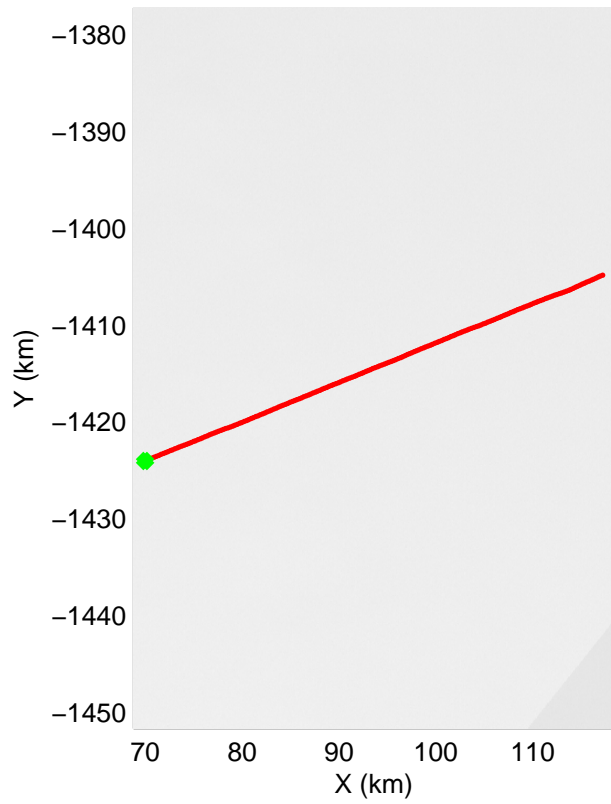
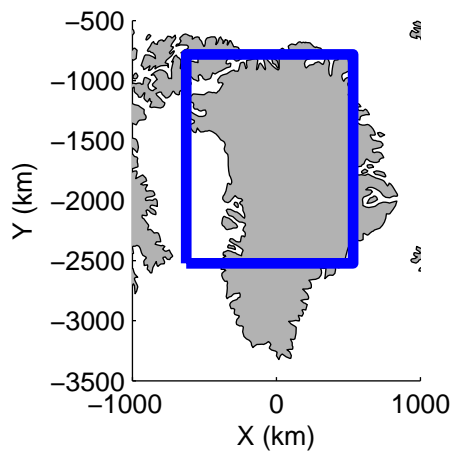


mcords3 2013_Greenland_P3: "F20: Northeast Grid 02" 20130419_01_017: 13:04:59.0 to 13:10:49.6 GPS




mcords3 2013_Greenland_P3: "F20: Northeast Grid 02" 20130419_01_017: 13:04:59.0 to 13:10:49.6 GPS

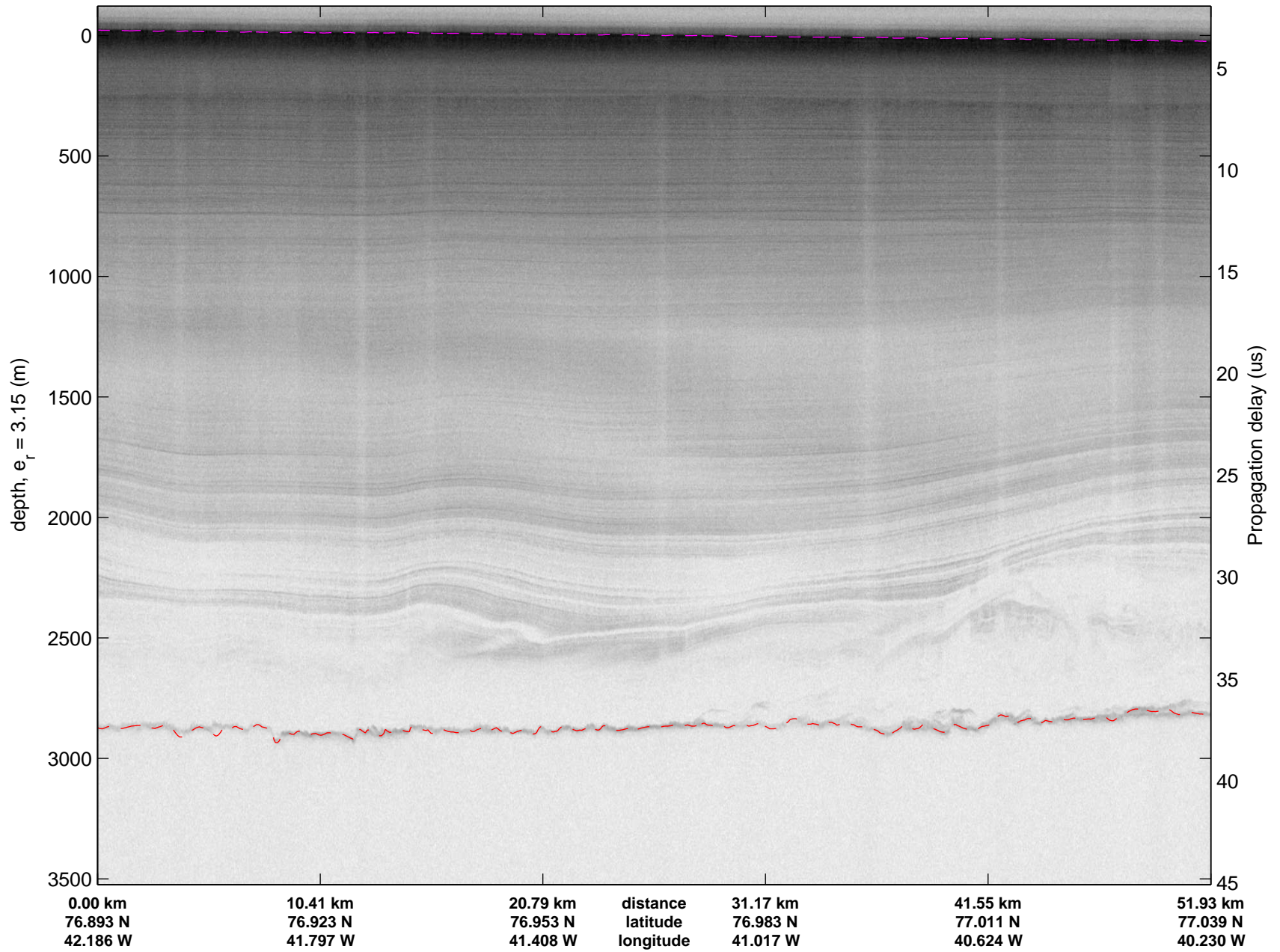


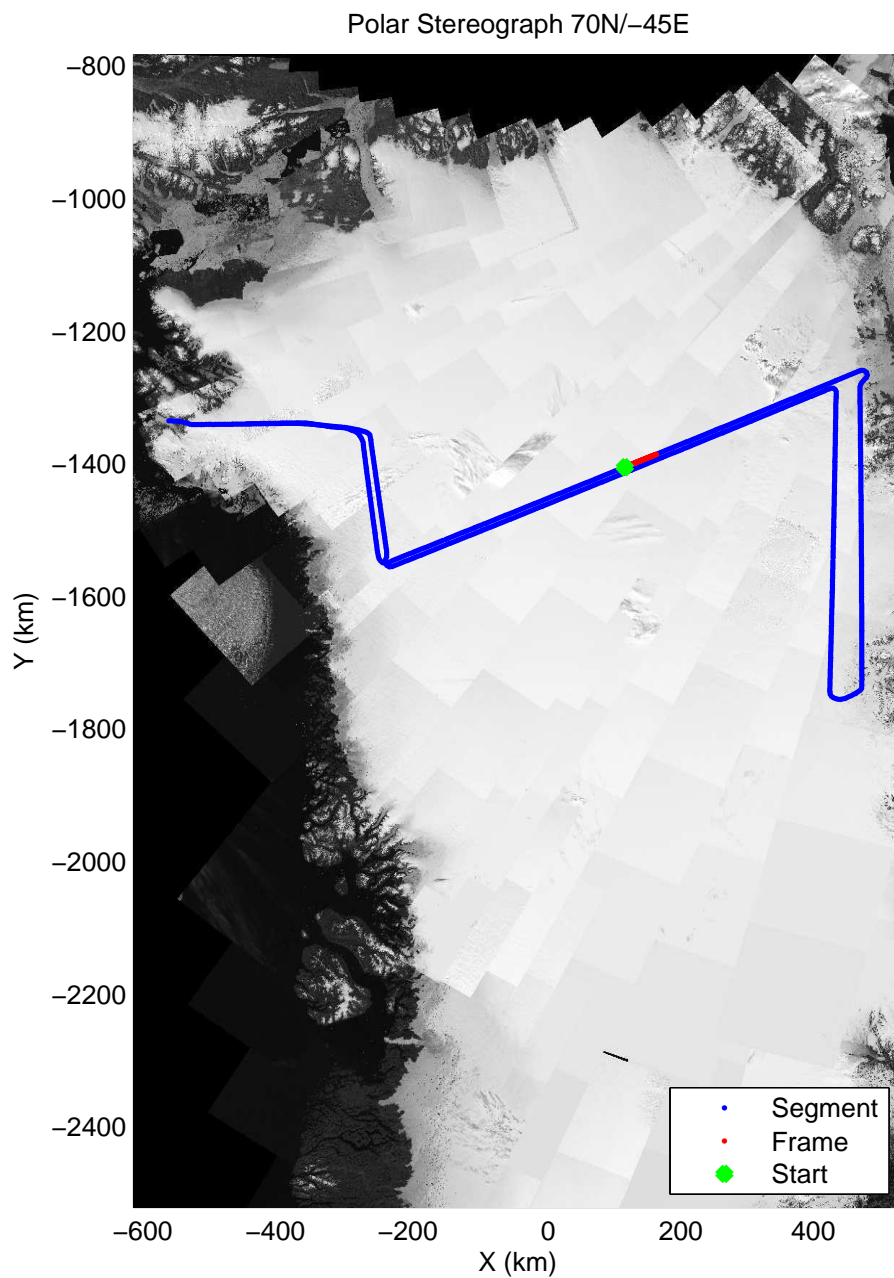
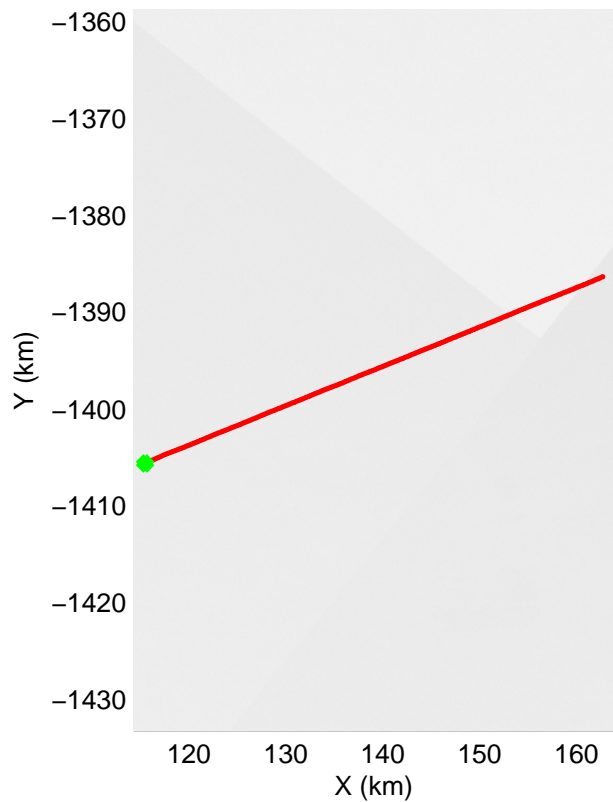
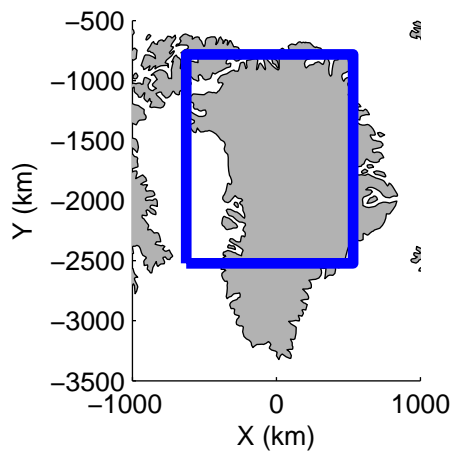


mcords3 2013_Greenland_P3: "F20: Northeast Grid 02" 20130419_01_018: 13:10:36.6 to 13:16:49.7 GPS




mcords3 2013_Greenland_P3: "F20: Northeast Grid 02" 20130419_01_018: 13:10:36.6 to 13:16:49.7 GPS




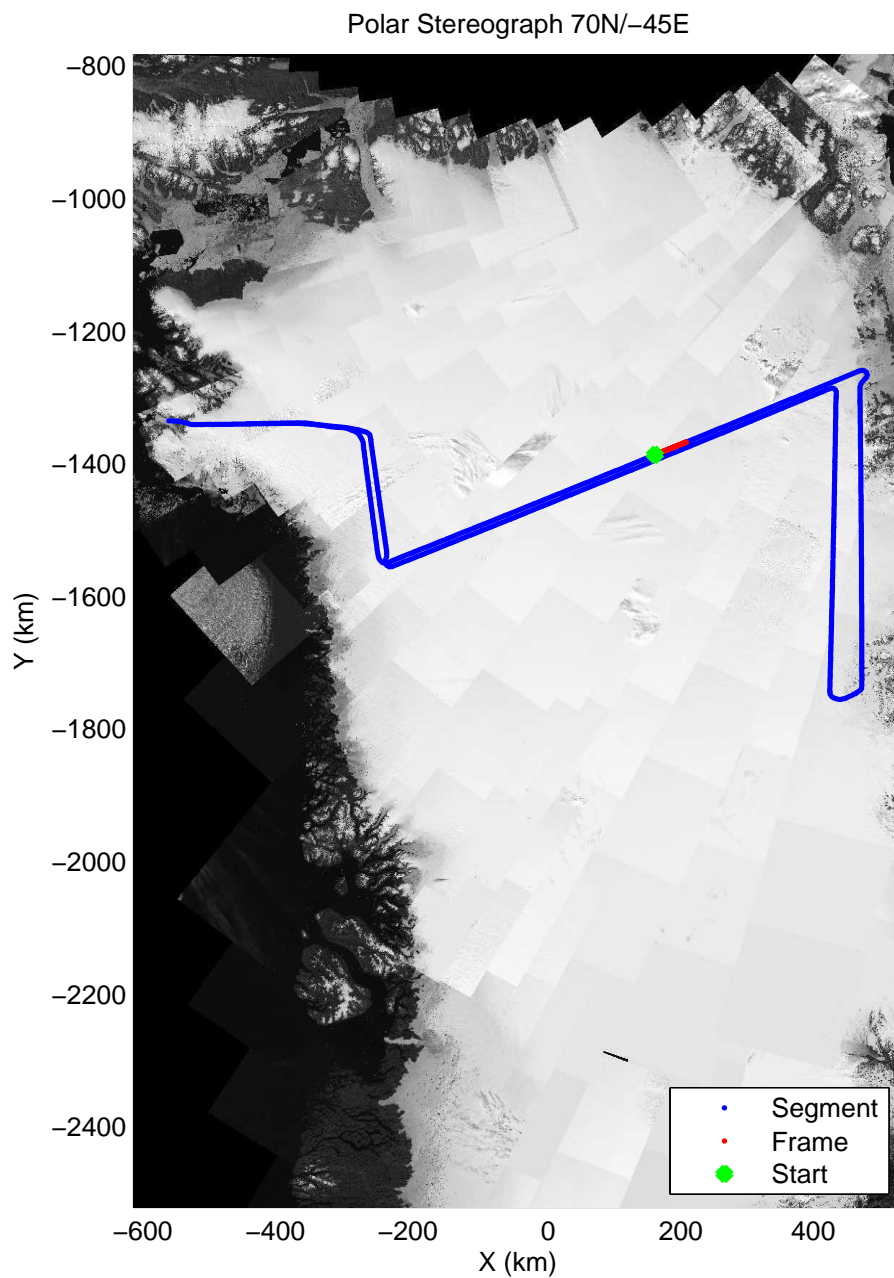
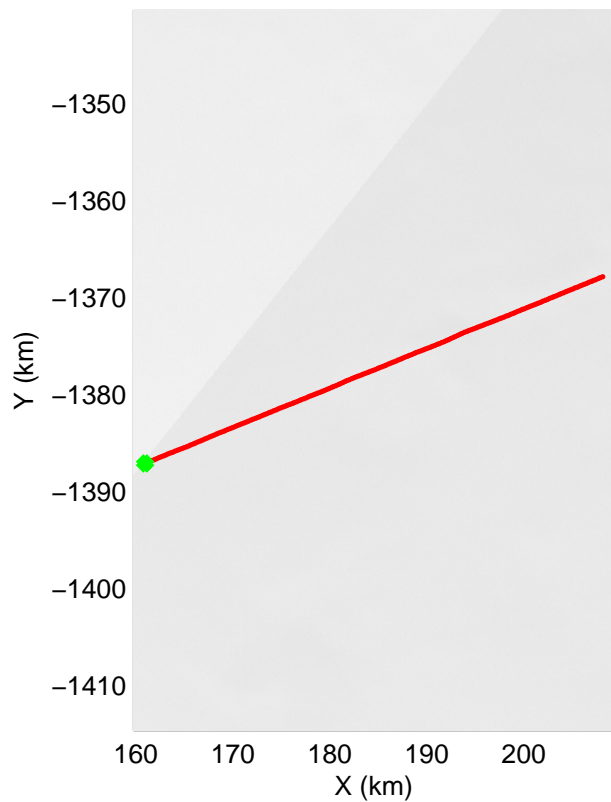
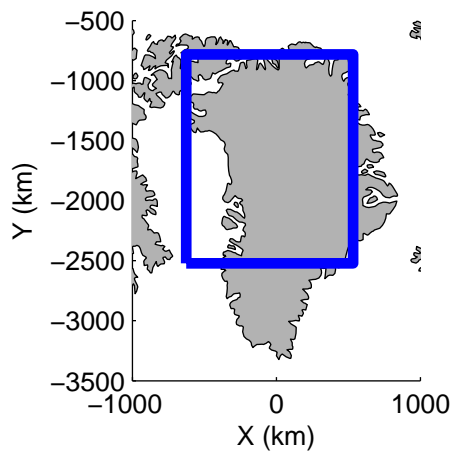


mcords3 2013_Greenland_P3: "F20: Northeast Grid 02" 20130419_01_019: 13:16:35.3 to 13:22:57.6 GPS




mcords3 2013_Greenland_P3: "F20: Northeast Grid 02" 20130419_01_019: 13:16:35.3 to 13:22:57.6 GPS




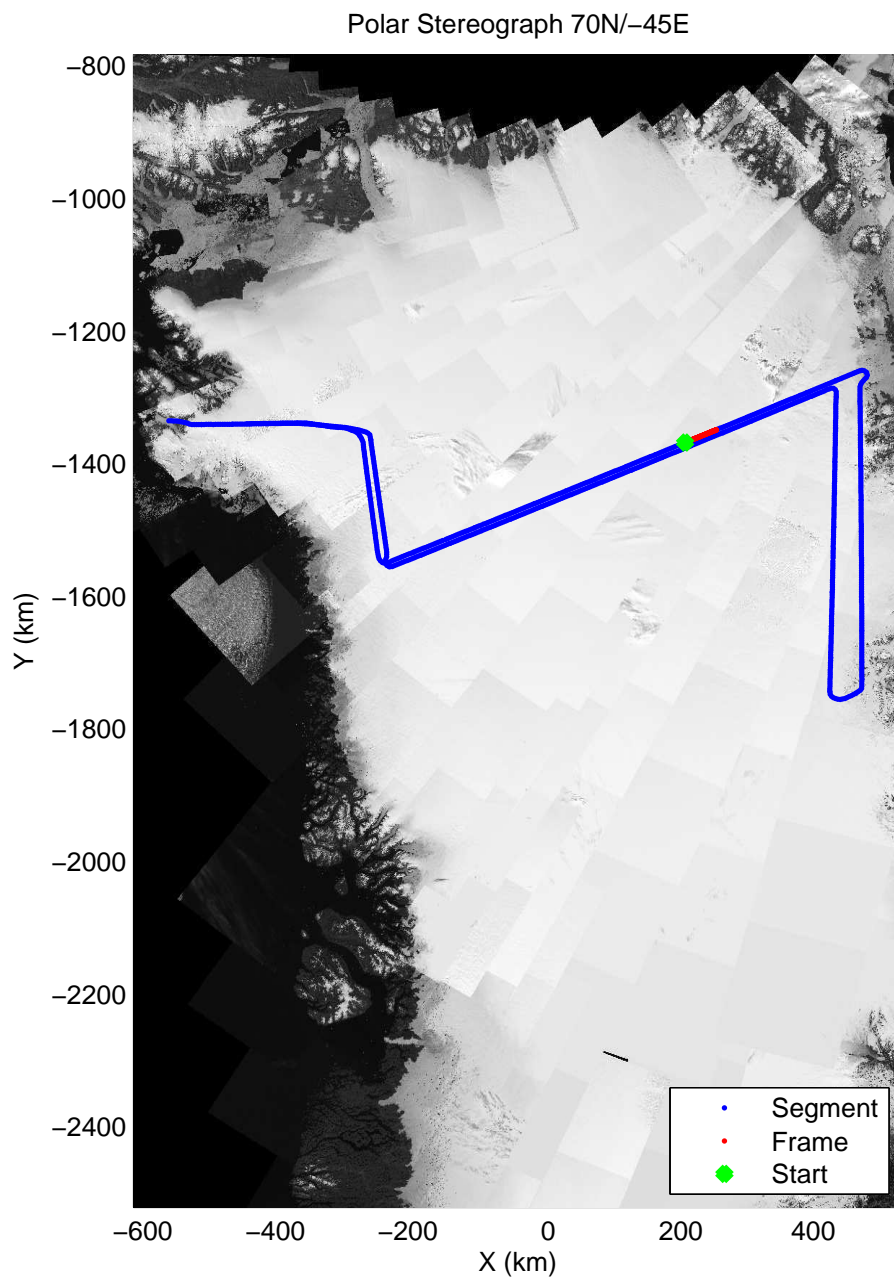
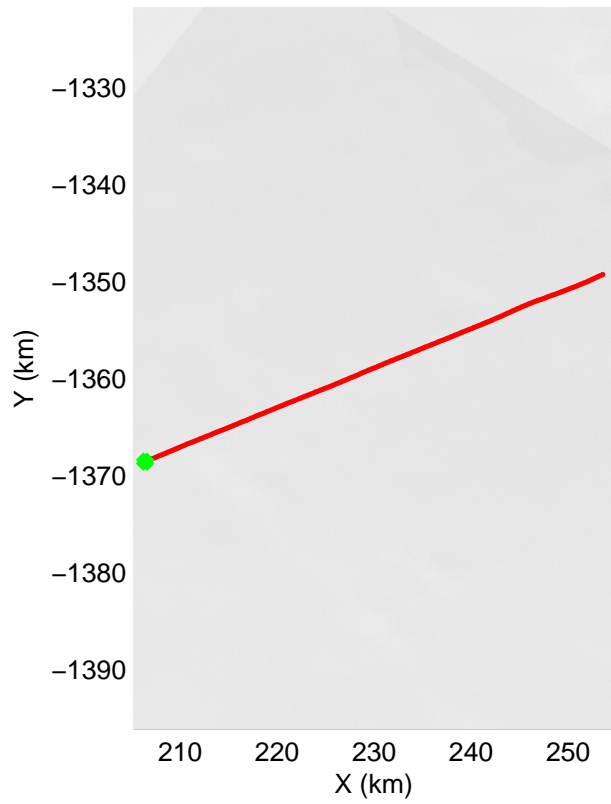
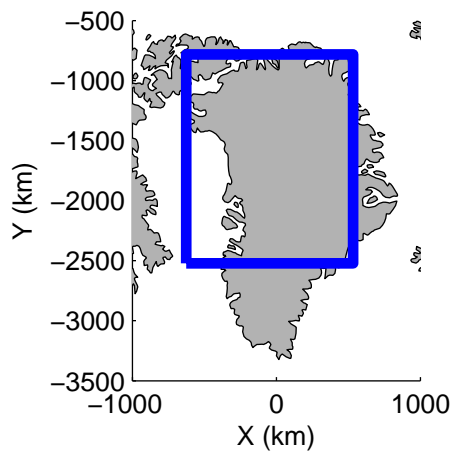


mcords3 2013_Greenland_P3: "F20: Northeast Grid 02" 20130419_01_020: 13:22:43.6 to 13:28:55.6 GPS




mcords3 2013_Greenland_P3: "F20: Northeast Grid 02" 20130419_01_020: 13:22:43.6 to 13:28:55.6 GPS

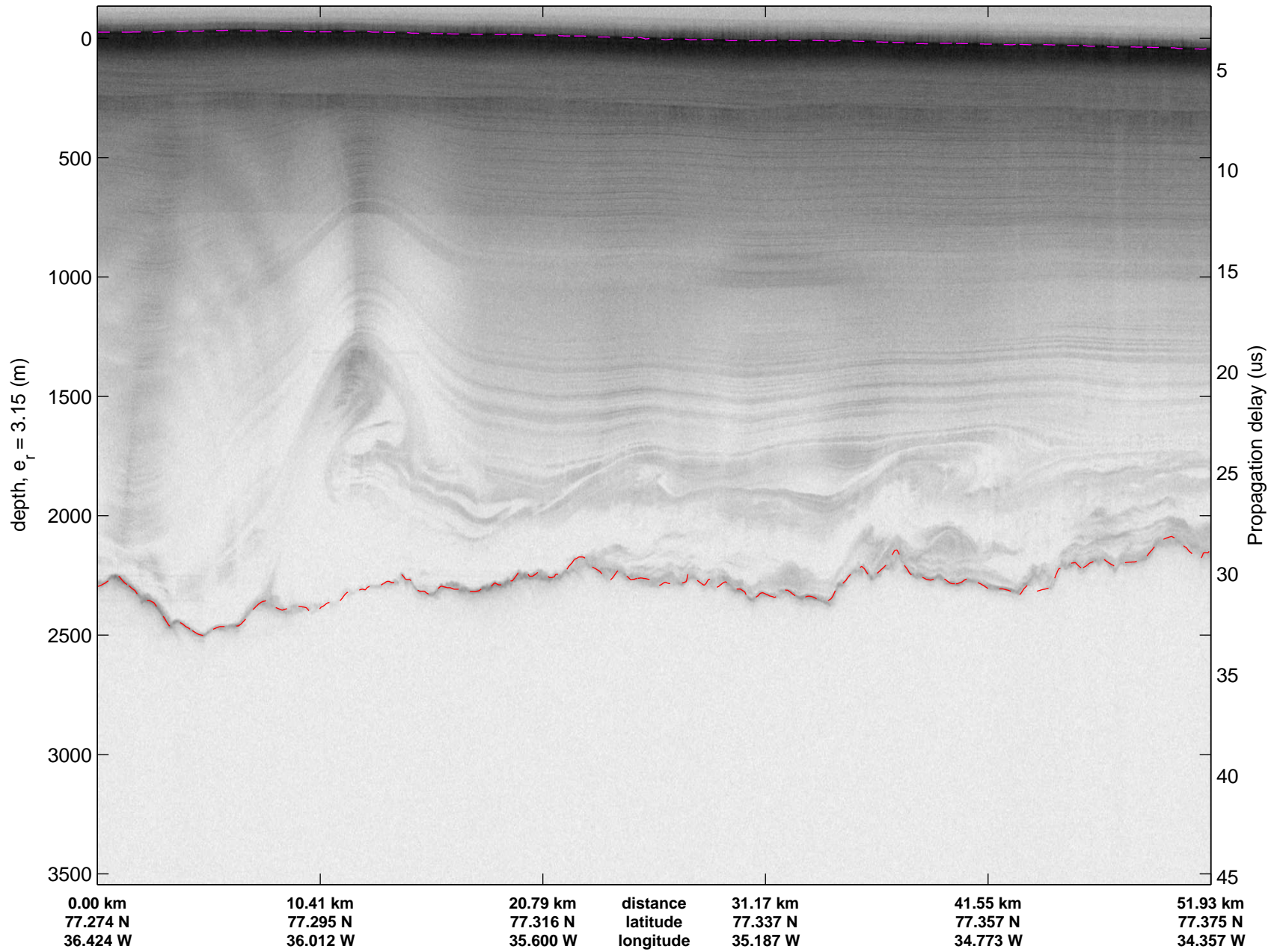


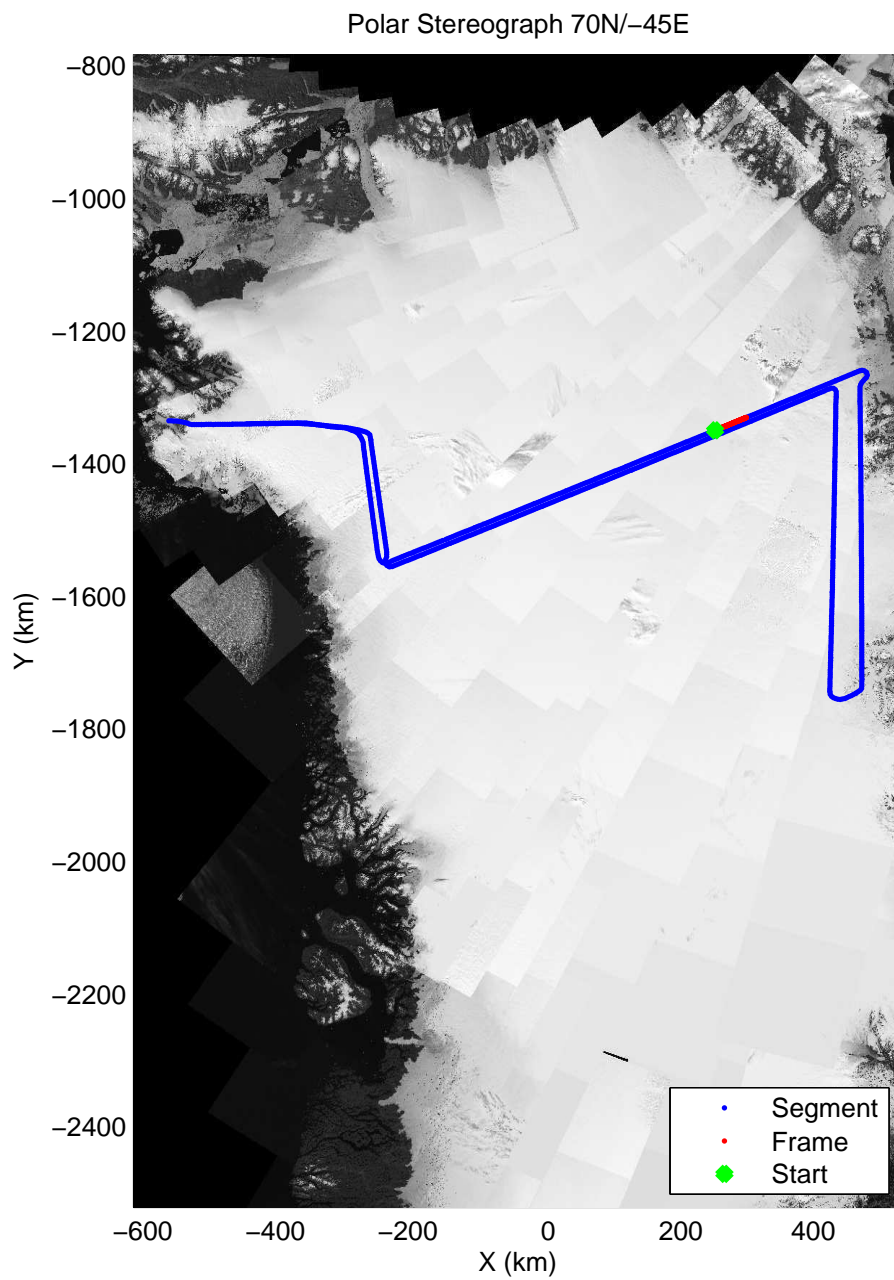
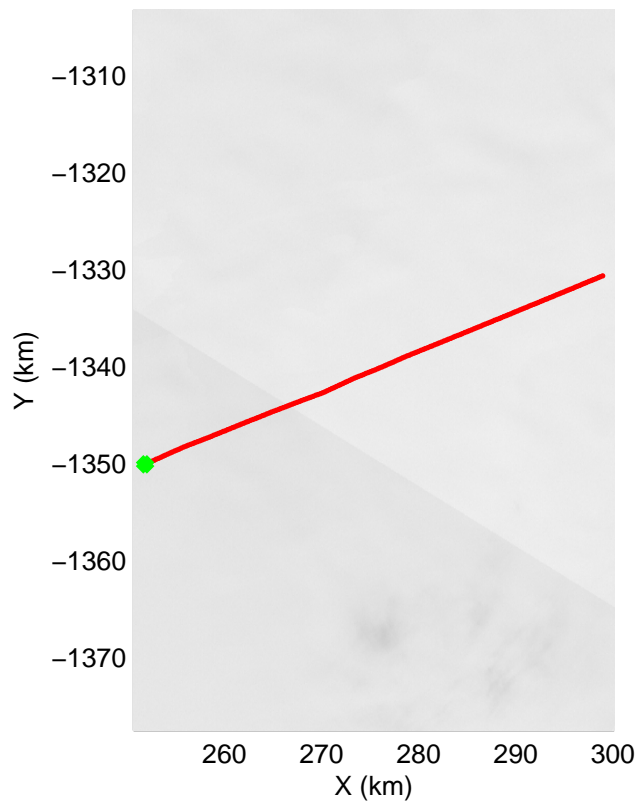
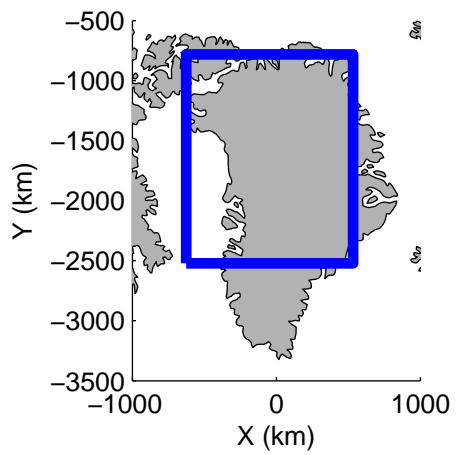


mcords3 2013_Greenland_P3: "F20: Northeast Grid 02" 20130419_01_021: 13:28:41.9 to 13:34:51.4 GPS




mcords3 2013_Greenland_P3: "F20: Northeast Grid 02" 20130419_01_021: 13:28:41.9 to 13:34:51.4 GPS

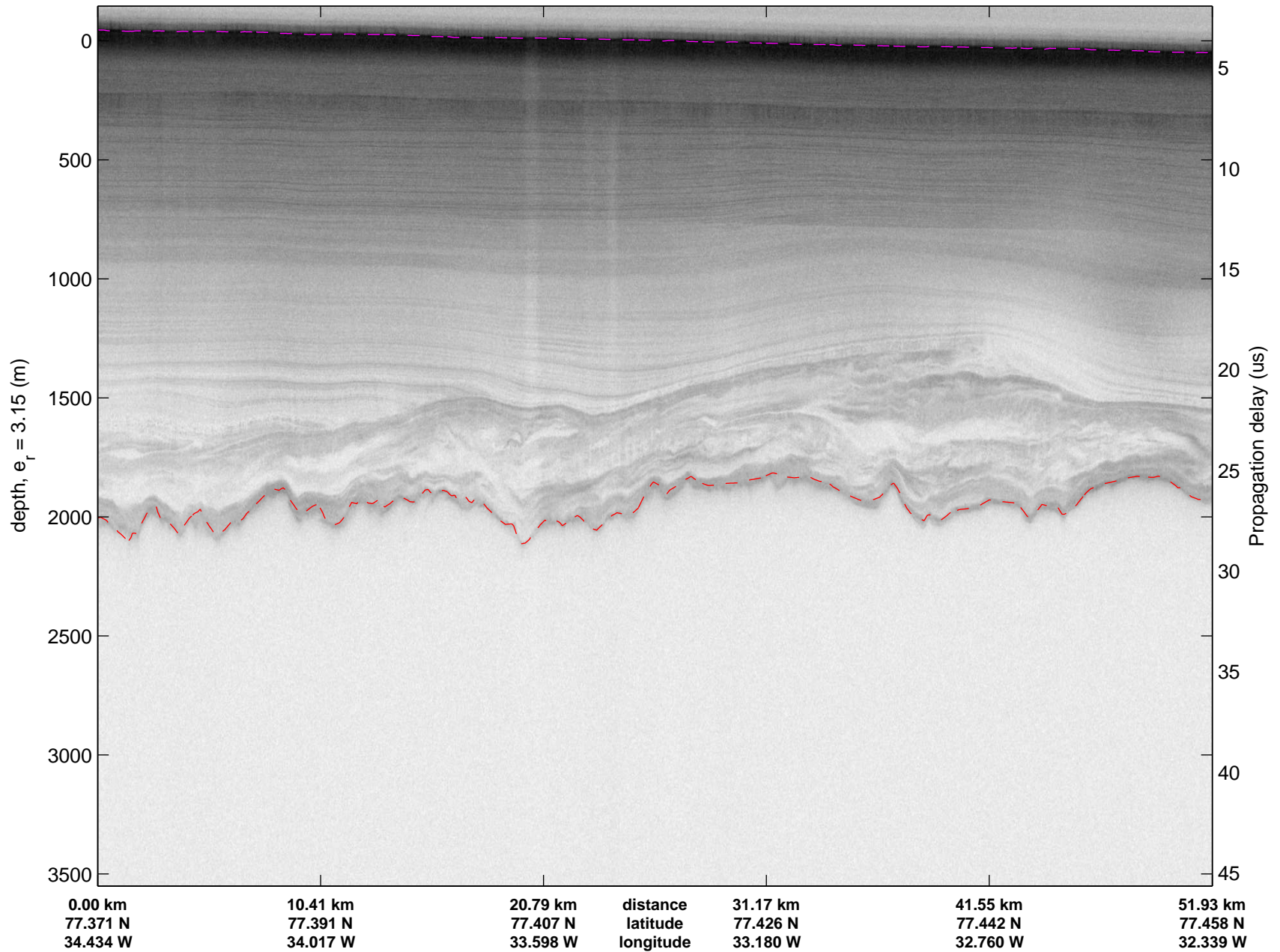


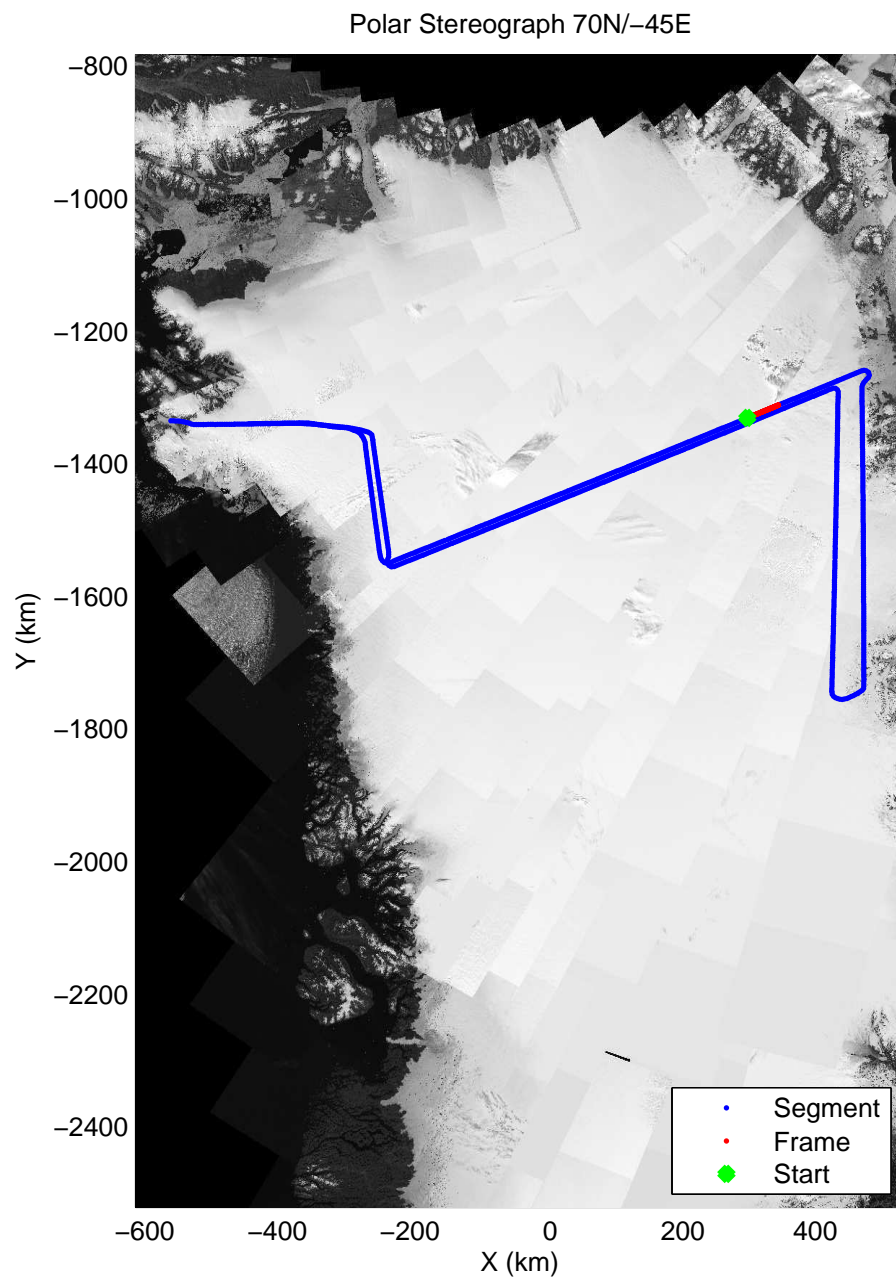
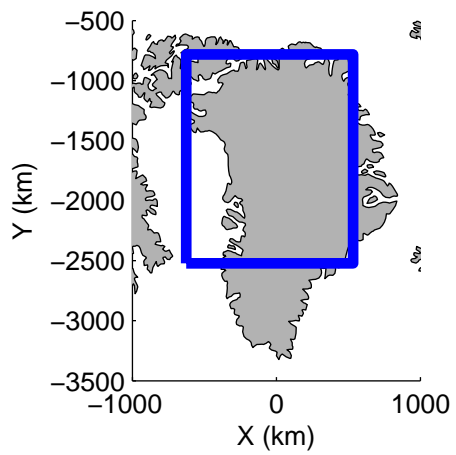


mcords3 2013_Greenland_P3: "F20: Northeast Grid 02" 20130419_01_022: 13:34:37.8 to 13:40:39.6 GPS




mcords3 2013_Greenland_P3: "F20: Northeast Grid 02" 20130419_01_022: 13:34:37.8 to 13:40:39.6 GPS




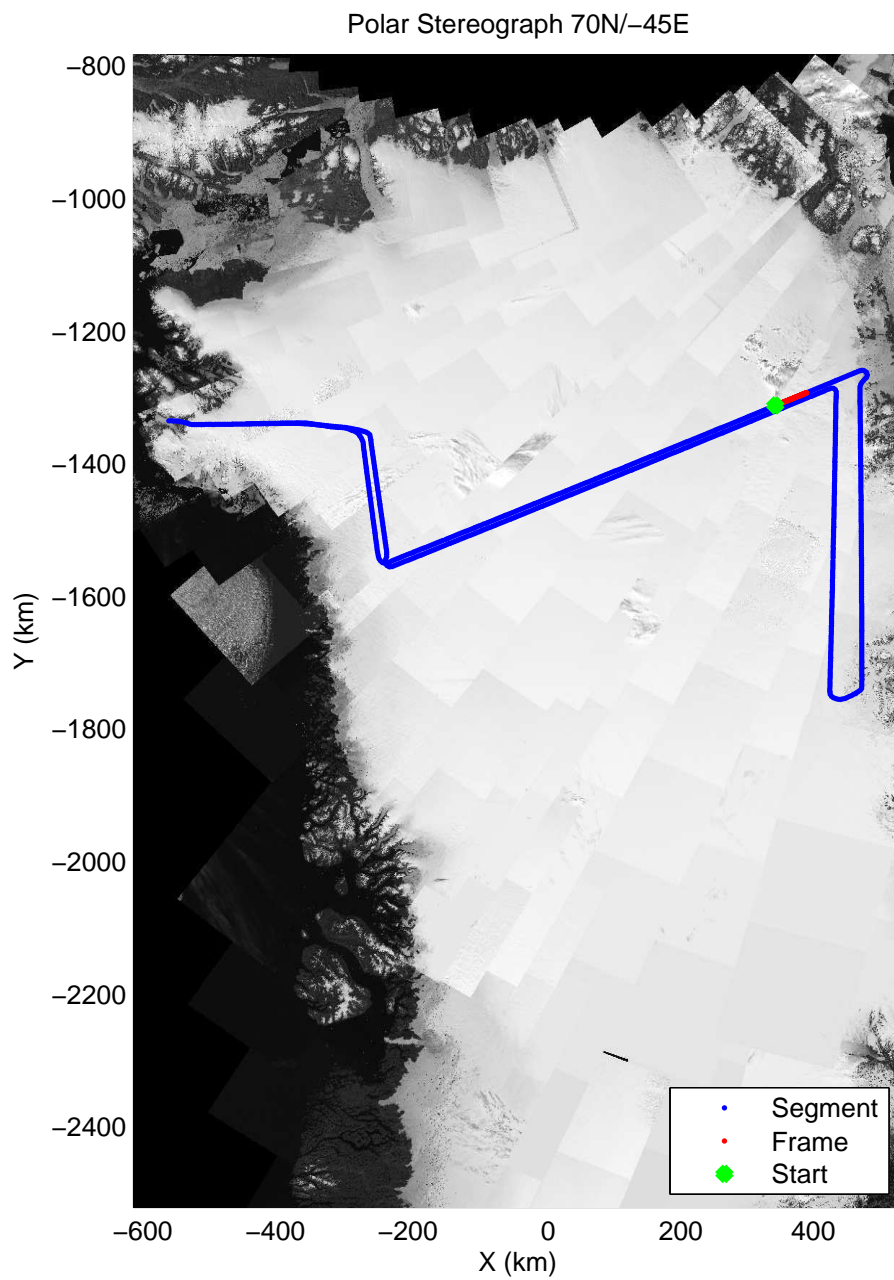
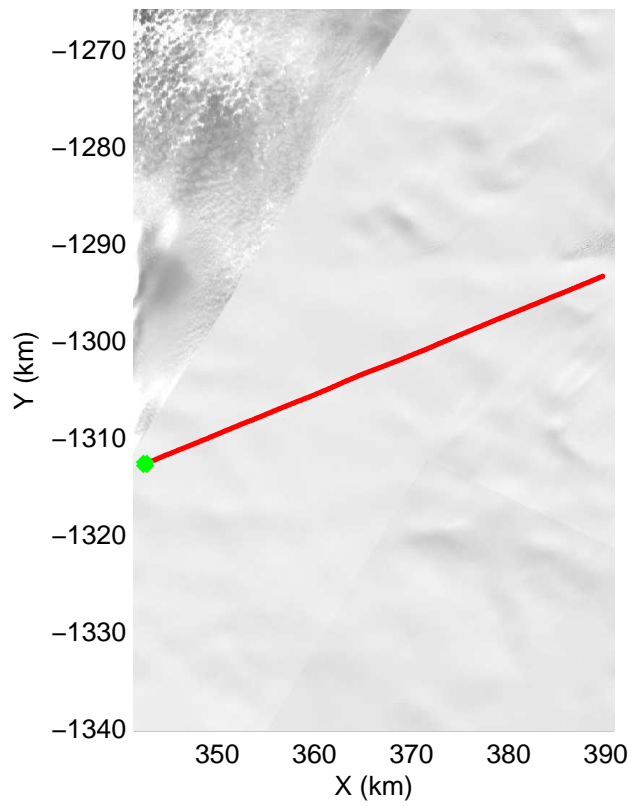
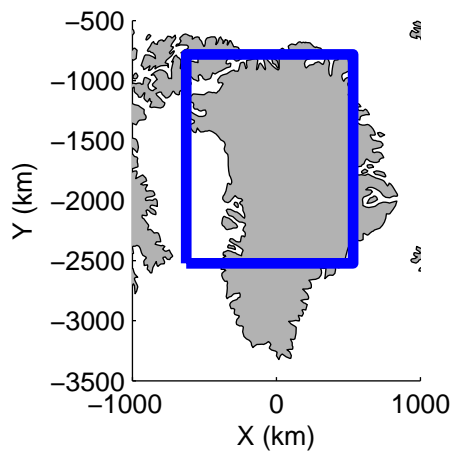


mcords3 2013_Greenland_P3: "F20: Northeast Grid 02" 20130419_01_023: 13:40:26.2 to 13:46:22.9 GPS




mcords3 2013_Greenland_P3: "F20: Northeast Grid 02" 20130419_01_023: 13:40:26.2 to 13:46:22.9 GPS




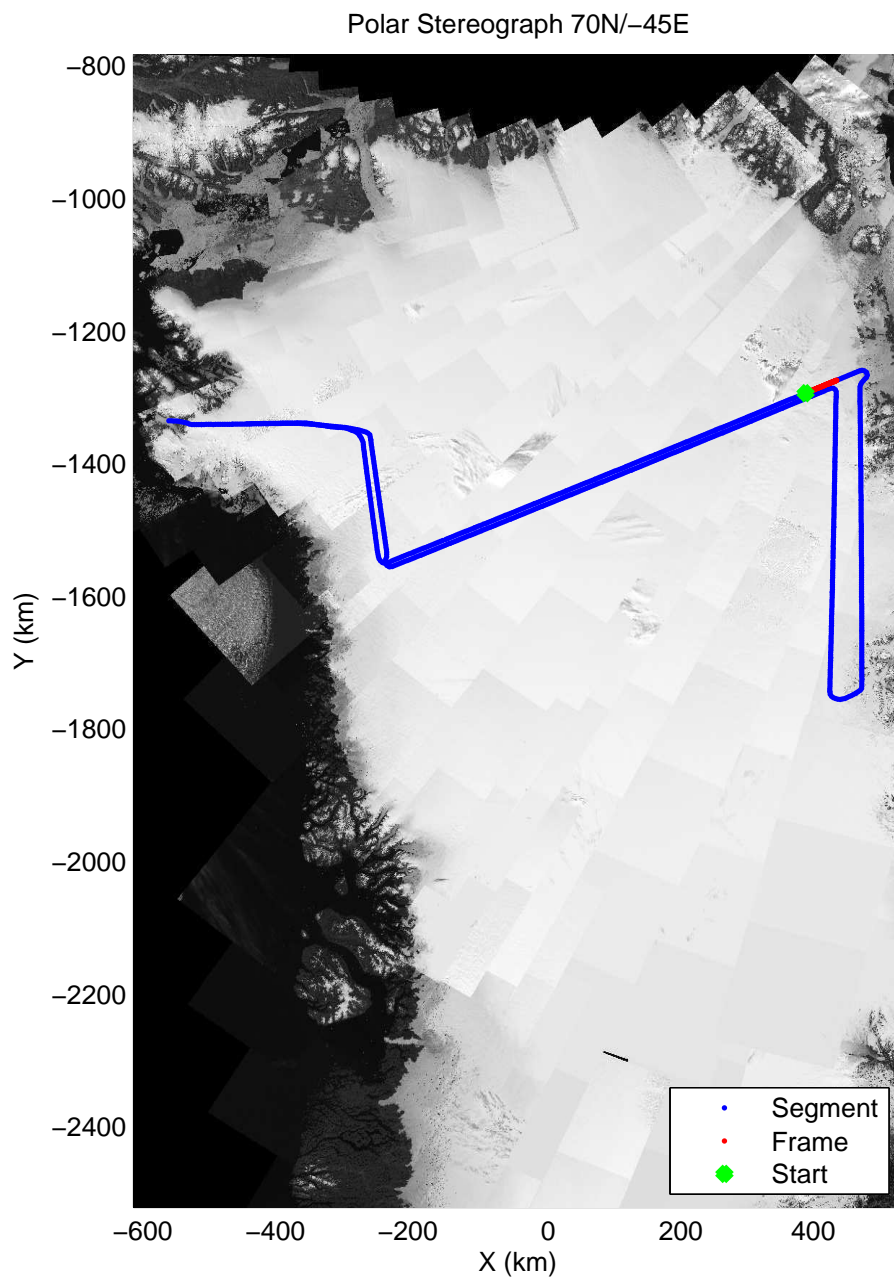
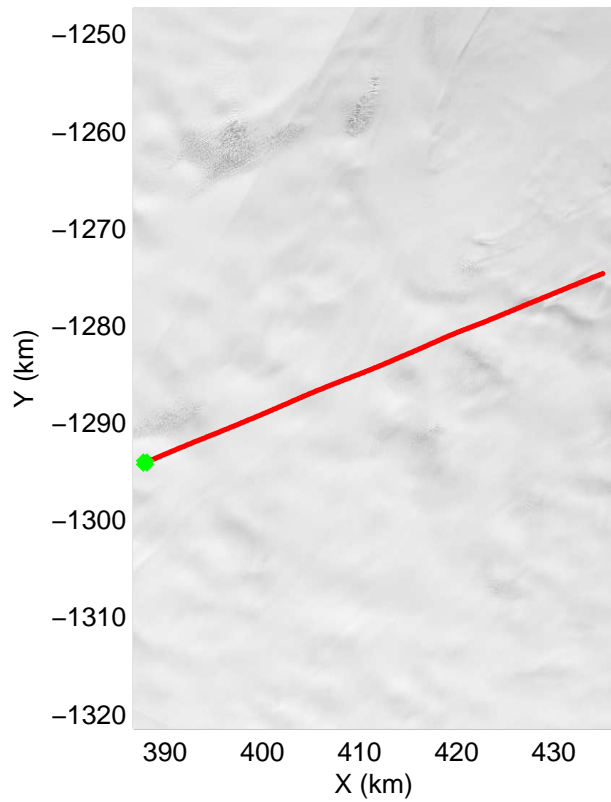
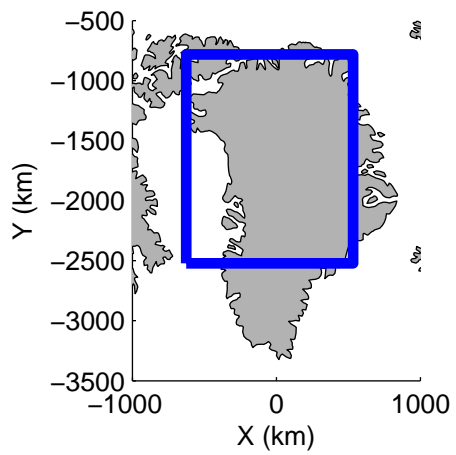


mcords3 2013_Greenland_P3: "F20: Northeast Grid 02" 20130419_01_024: 13:46:10.1 to 13:52:00.3 GPS




mcords3 2013_Greenland_P3: "F20: Northeast Grid 02" 20130419_01_024: 13:46:10.1 to 13:52:00.3 GPS




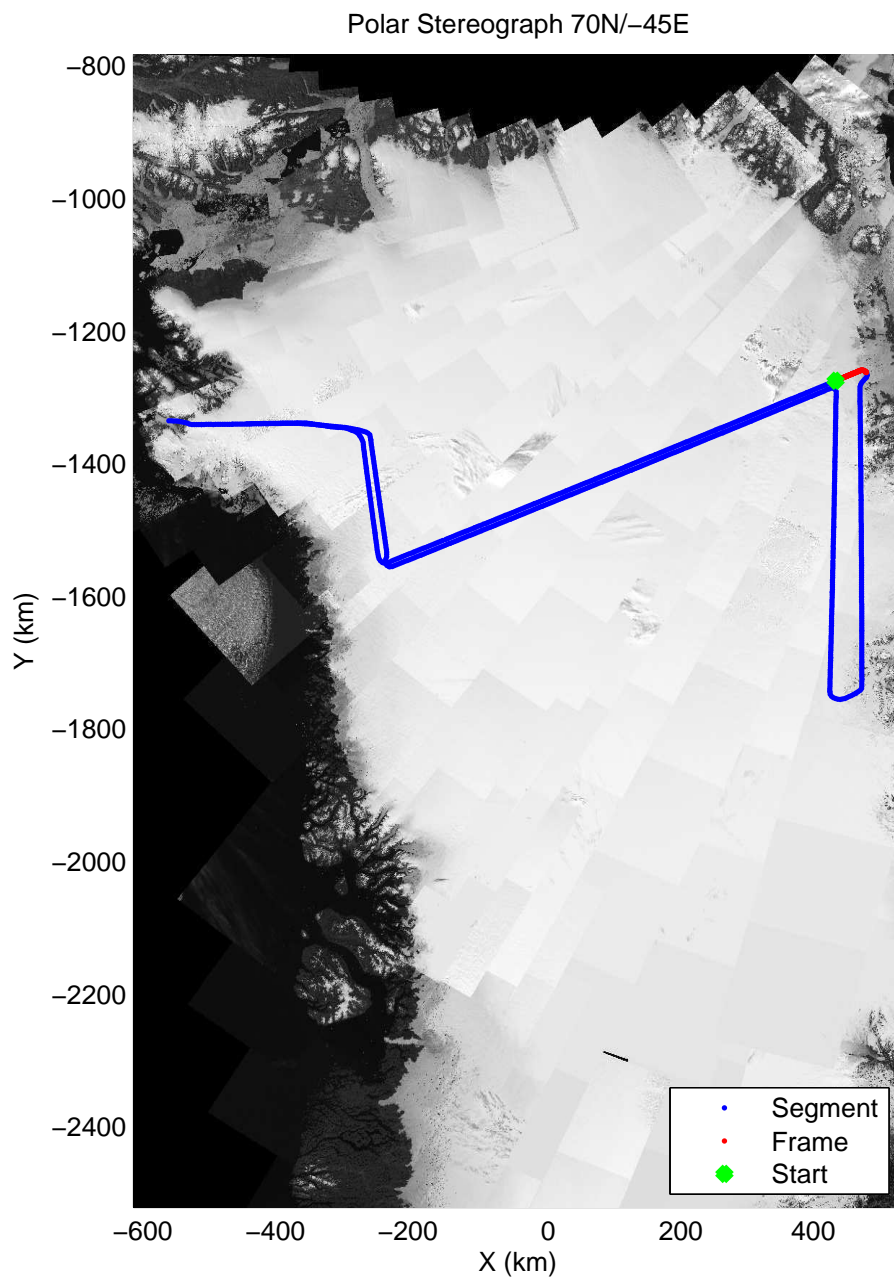

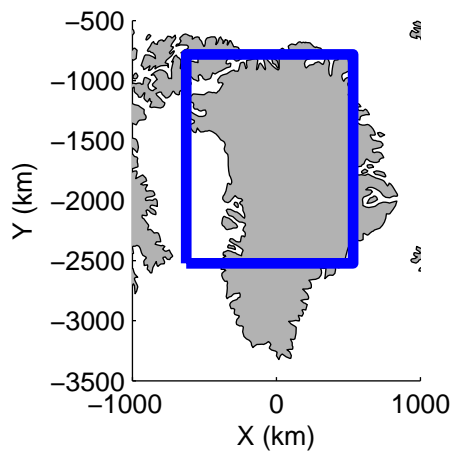


mcords3 2013_Greenland_P3: "F20: Northeast Grid 02" 20130419_01_025: 13:51:47.6 to 13:57:37.6 GPS




mcords3 2013_Greenland_P3: "F20: Northeast Grid 02" 20130419_01_025: 13:51:47.6 to 13:57:37.6 GPS




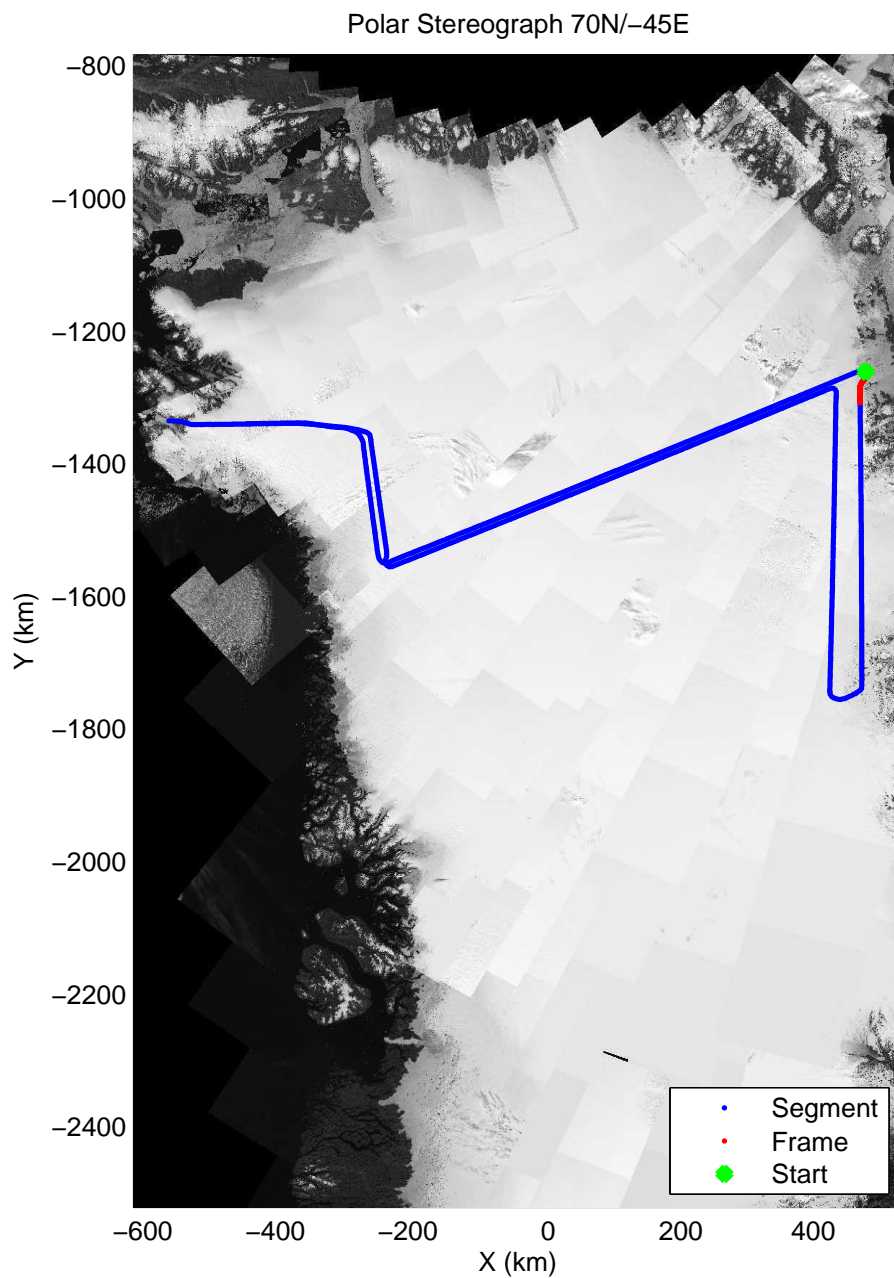

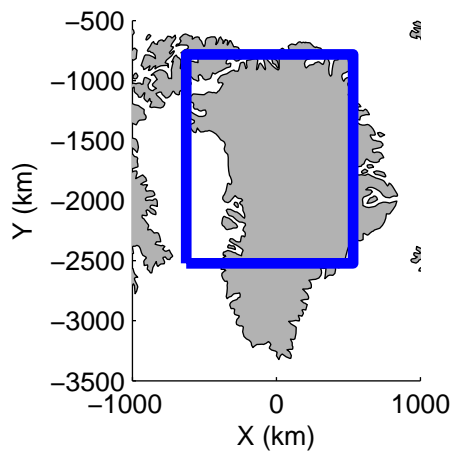


mcords3 2013_Greenland_P3: "F20: Northeast Grid 02" 20130419_01_026: 13:57:24.7 to 14:03:09.5 GPS




mcords3 2013_Greenland_P3: "F20: Northeast Grid 02" 20130419_01_026: 13:57:24.7 to 14:03:09.5 GPS




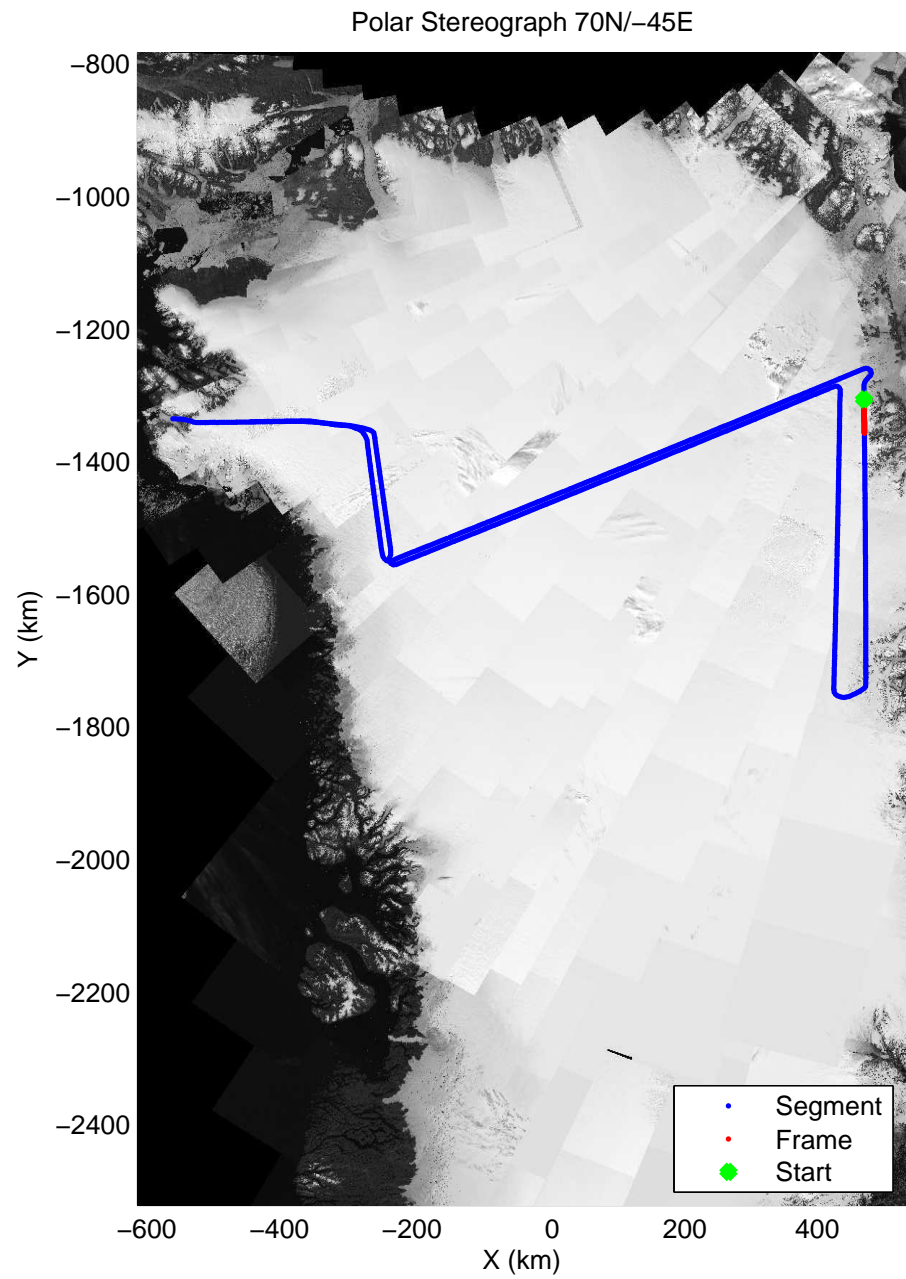

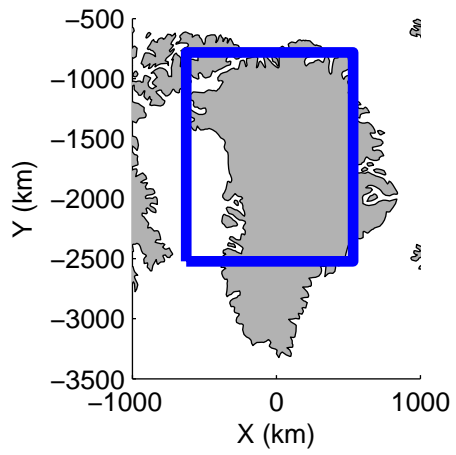


mcords3 2013_Greenland_P3: "F20: Northeast Grid 02" 20130419_01_027: 14:02:56.3 to 14:09:44.0 GPS




mcords3 2013_Greenland_P3: "F20: Northeast Grid 02" 20130419_01_027: 14:02:56.3 to 14:09:44.0 GPS




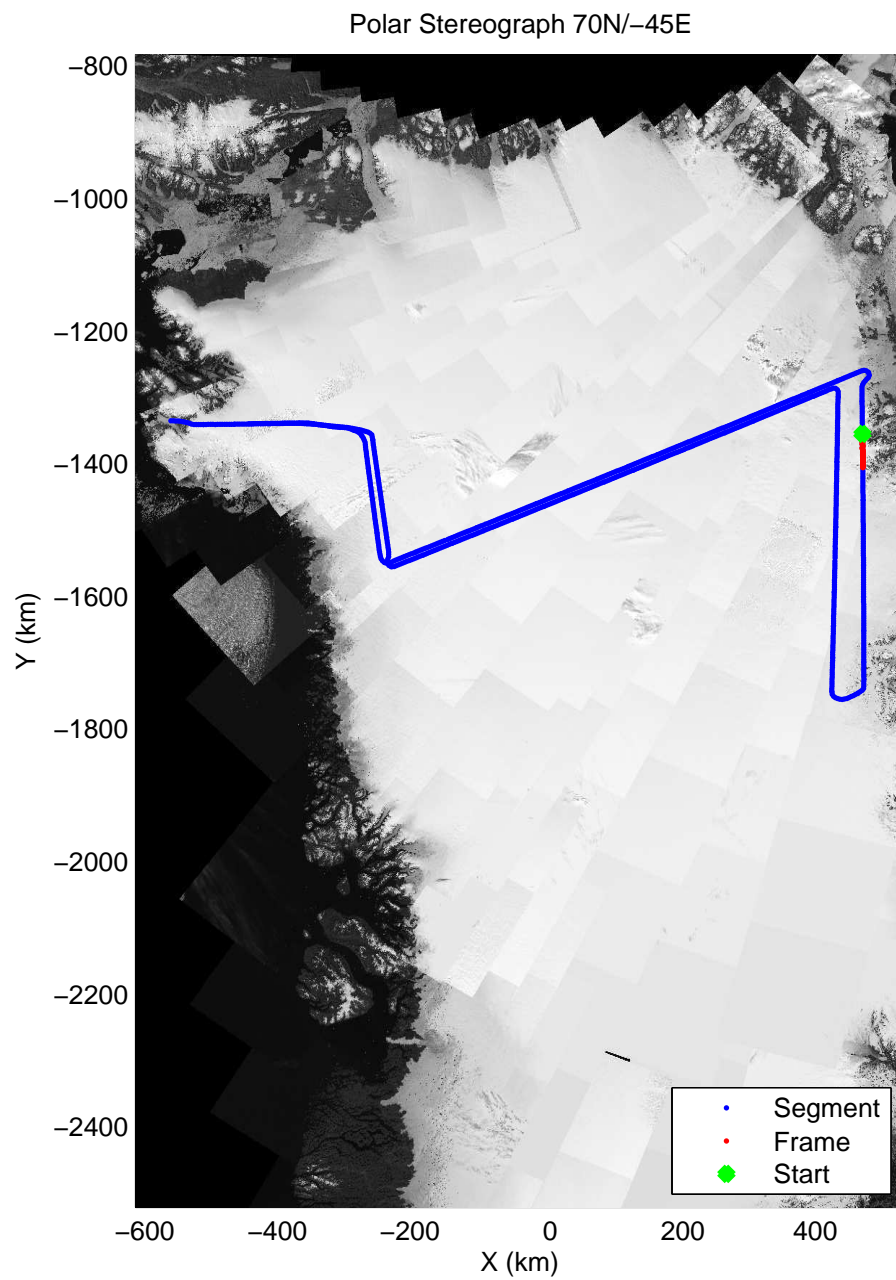

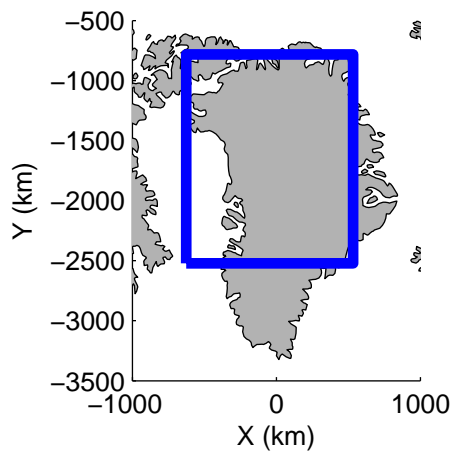


mcords3 2013_Greenland_P3: "F20: Northeast Grid 02" 20130419_01_028: 14:09:30.5 to 14:15:46.6 GPS




mcords3 2013_Greenland_P3: "F20: Northeast Grid 02" 20130419_01_028: 14:09:30.5 to 14:15:46.6 GPS




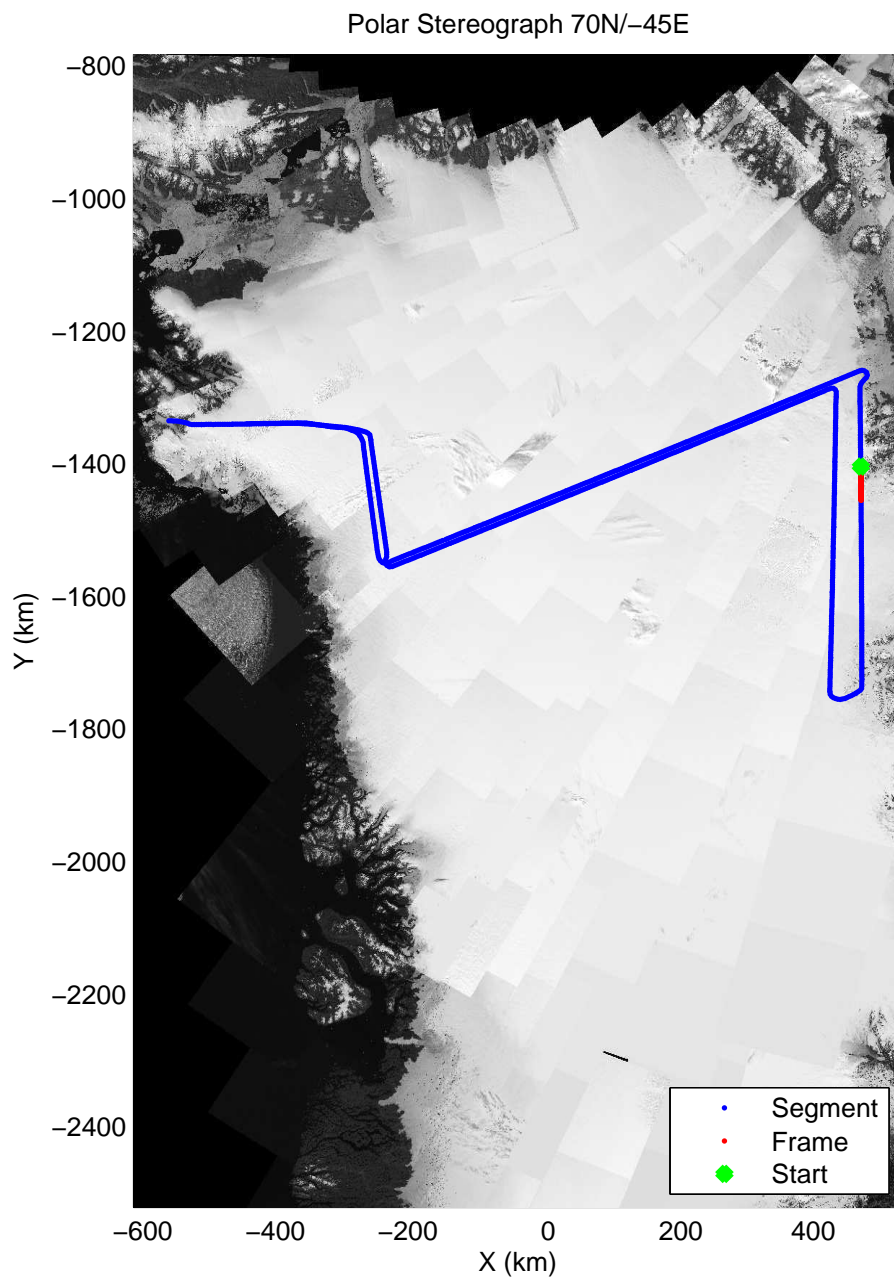

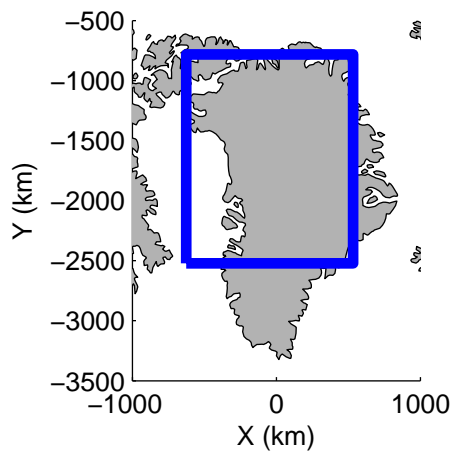


mcords3 2013_Greenland_P3: "F20: Northeast Grid 02" 20130419_01_029: 14:15:31.8 to 14:21:55.3 GPS




mcords3 2013_Greenland_P3: "F20: Northeast Grid 02" 20130419_01_029: 14:15:31.8 to 14:21:55.3 GPS

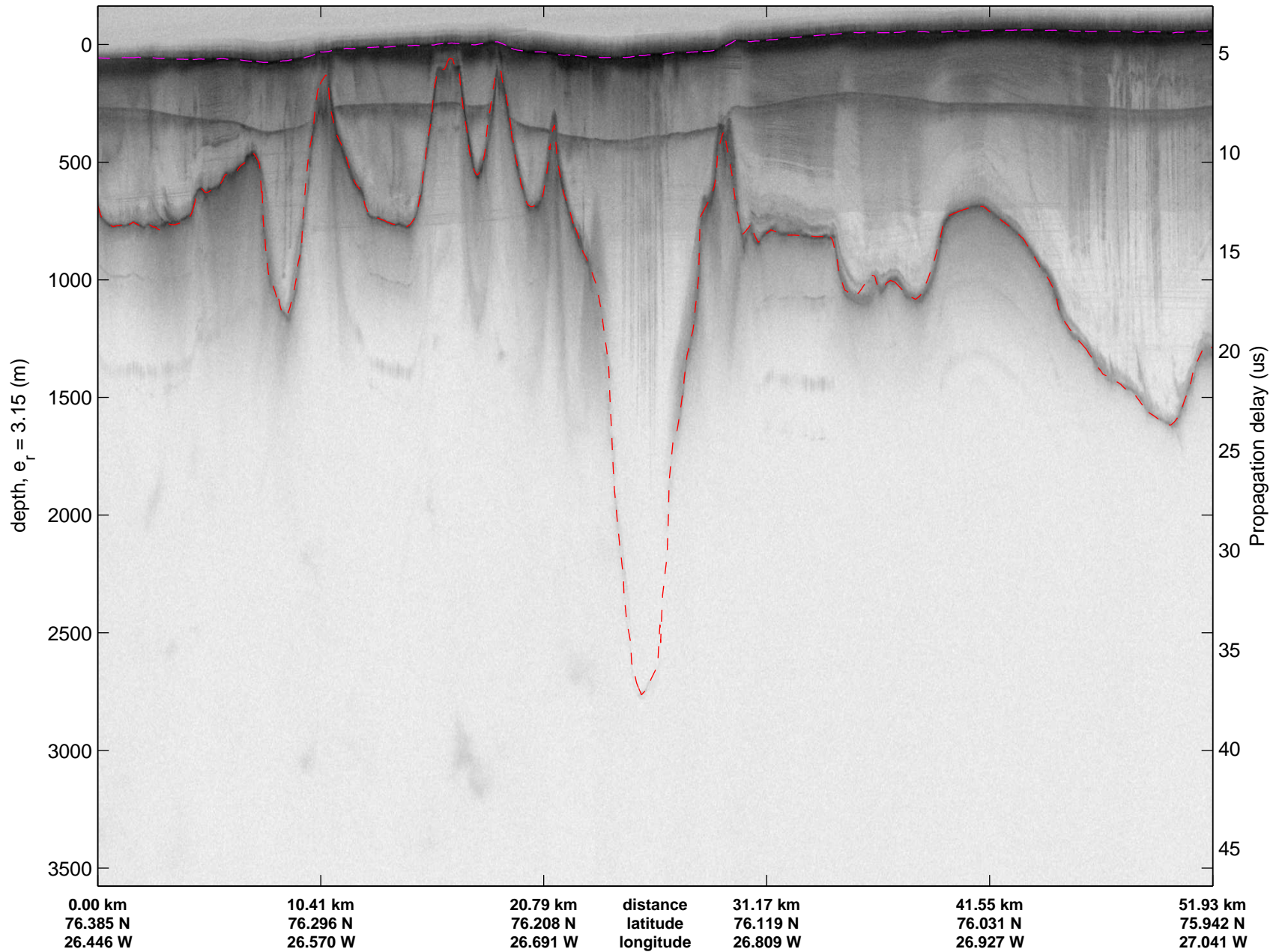


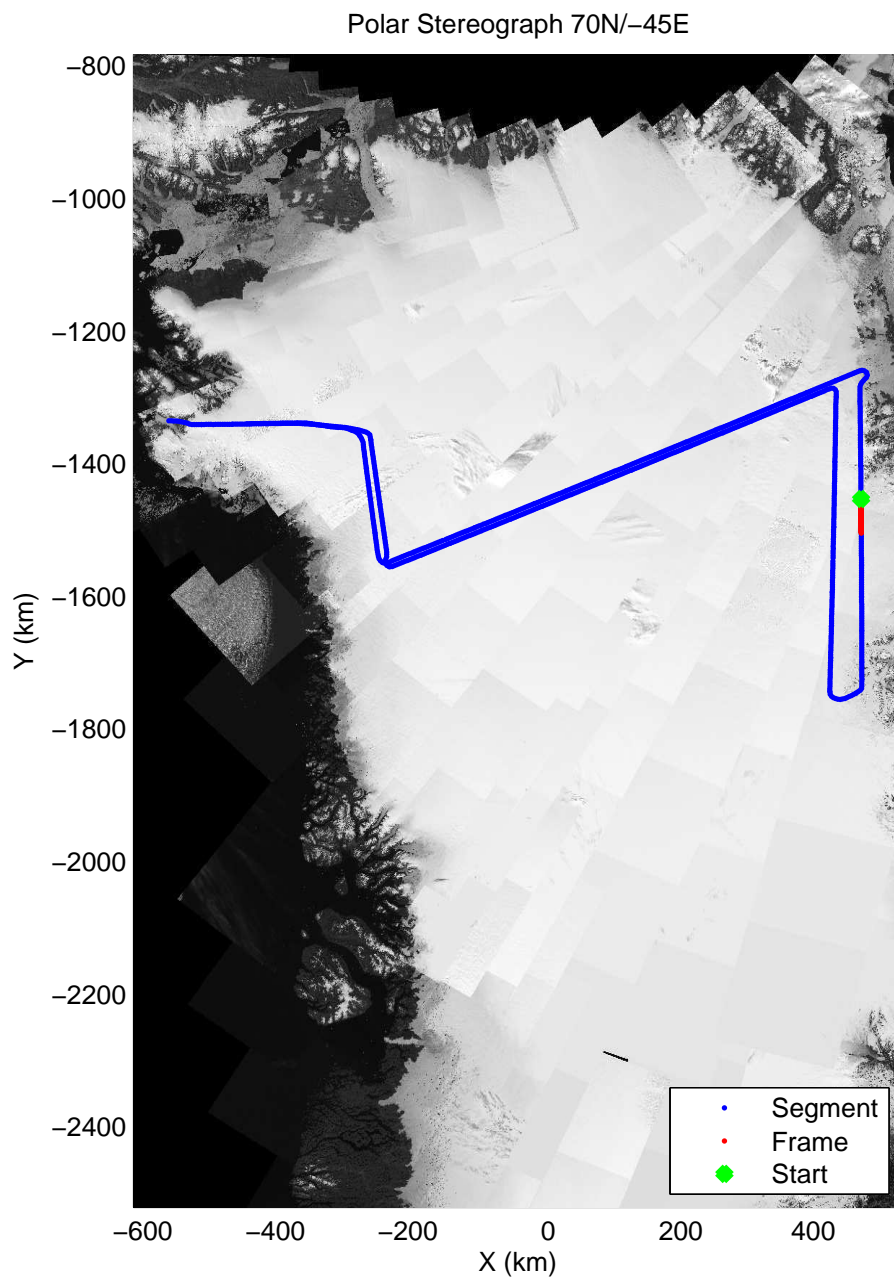

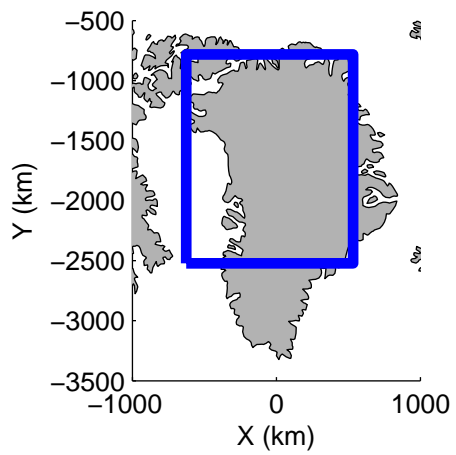


mcords3 2013_Greenland_P3: "F20: Northeast Grid 02" 20130419_01_030: 14:21:41.7 to 14:28:09.2 GPS




mcords3 2013_Greenland_P3: "F20: Northeast Grid 02" 20130419_01_030: 14:21:41.7 to 14:28:09.2 GPS




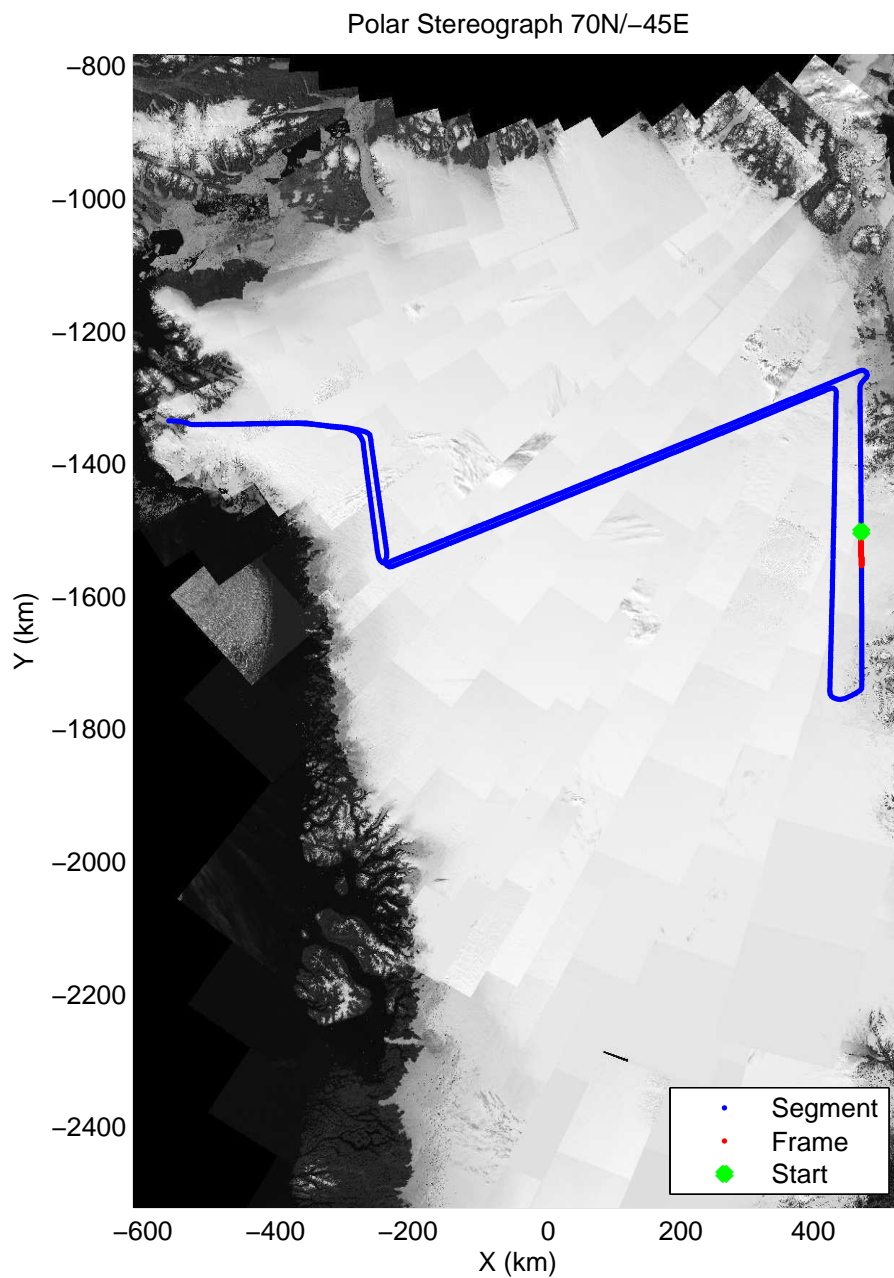
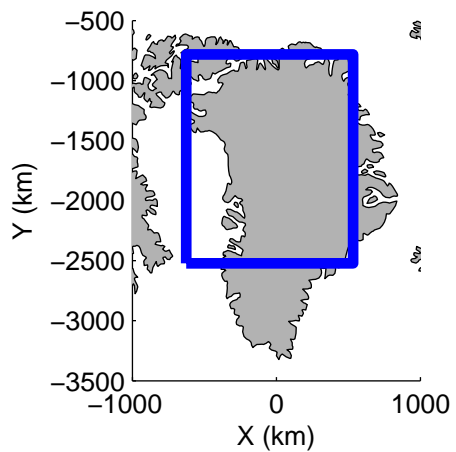


mcords3 2013_Greenland_P3: "F20: Northeast Grid 02" 20130419_01_031: 14:27:55.4 to 14:34:03.7 GPS

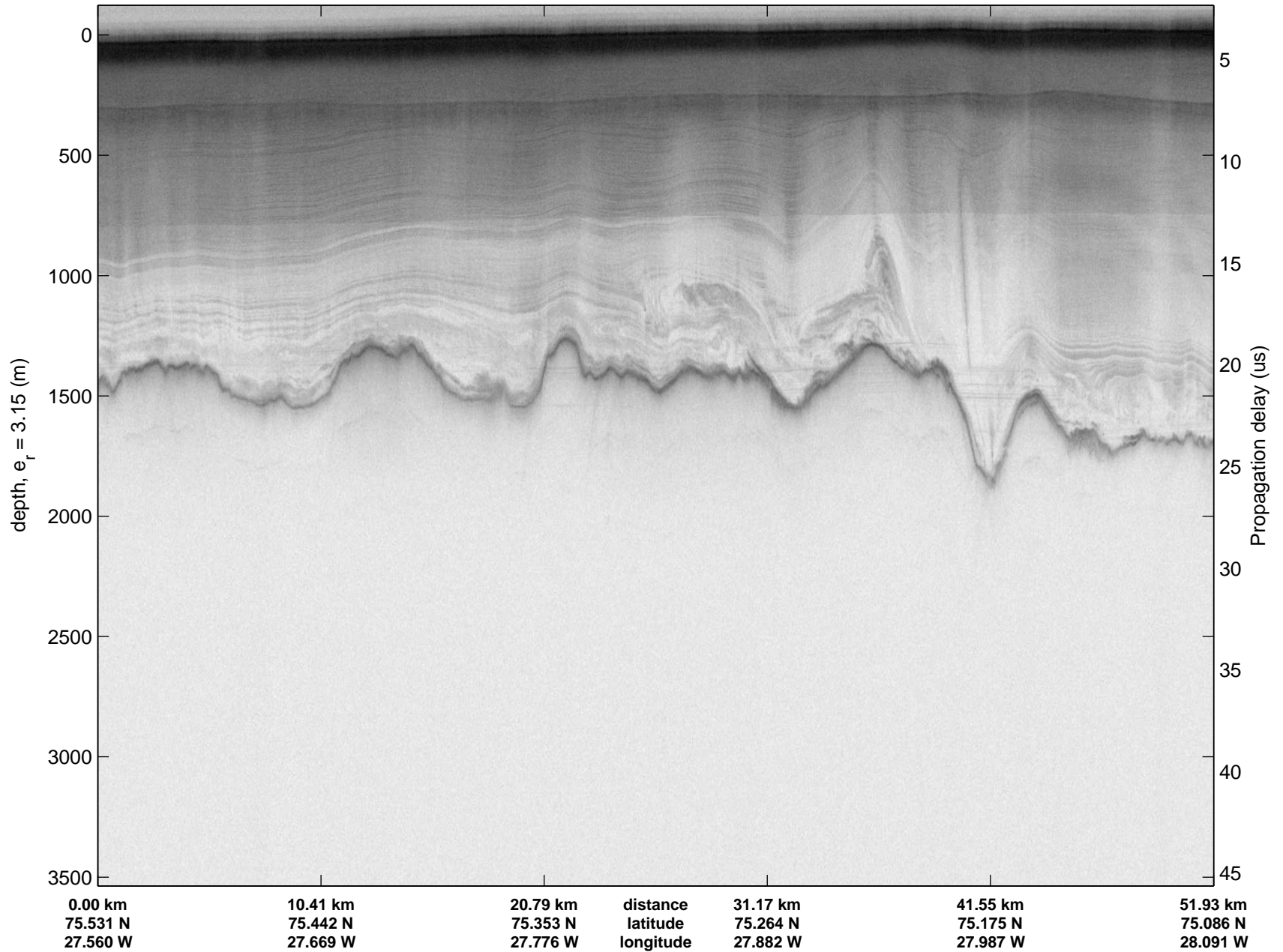


mcords3 2013_Greenland_P3: "F20: Northeast Grid 02" 20130419_01_031: 14:27:55.4 to 14:34:03.7 GPS

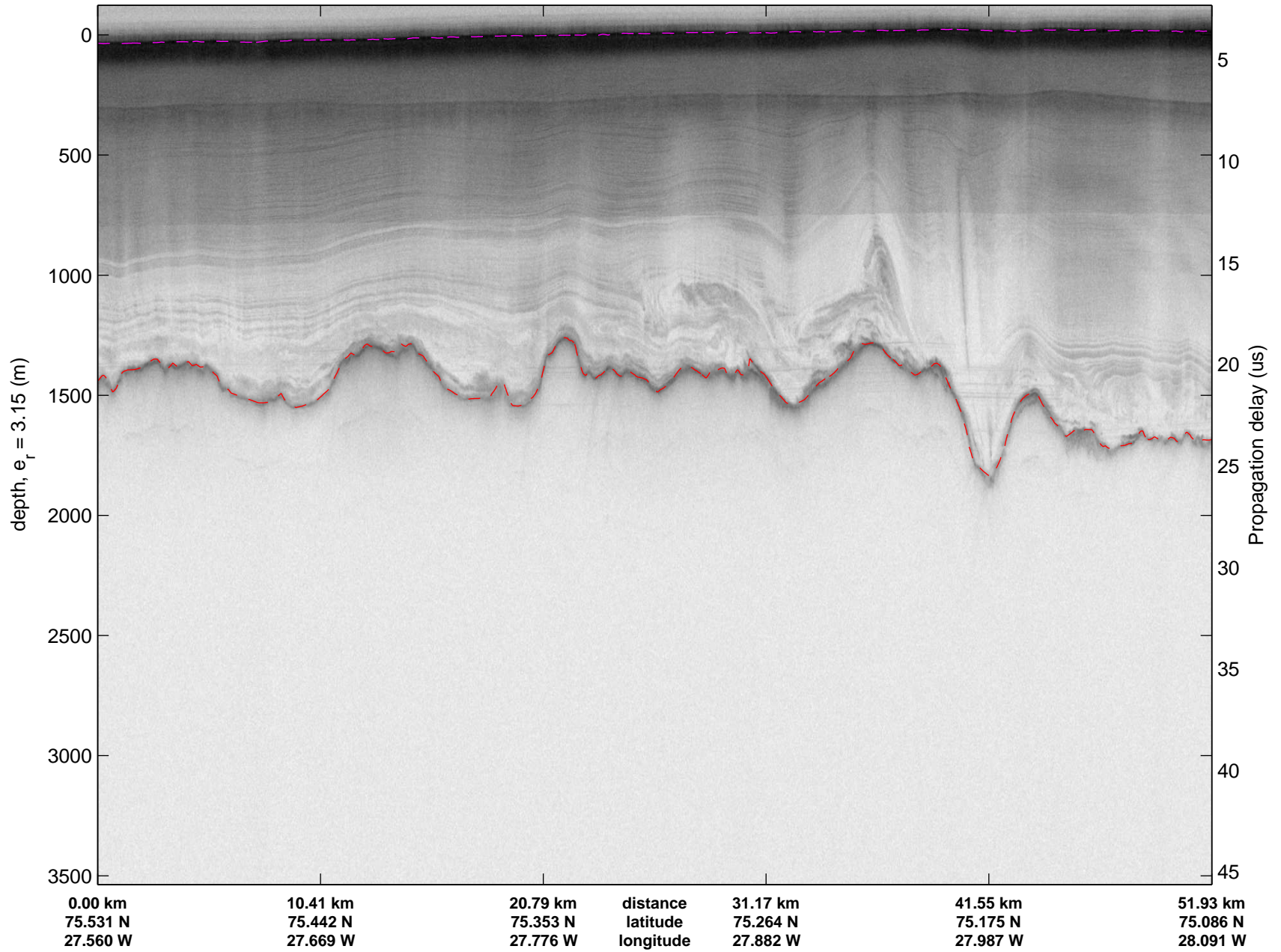


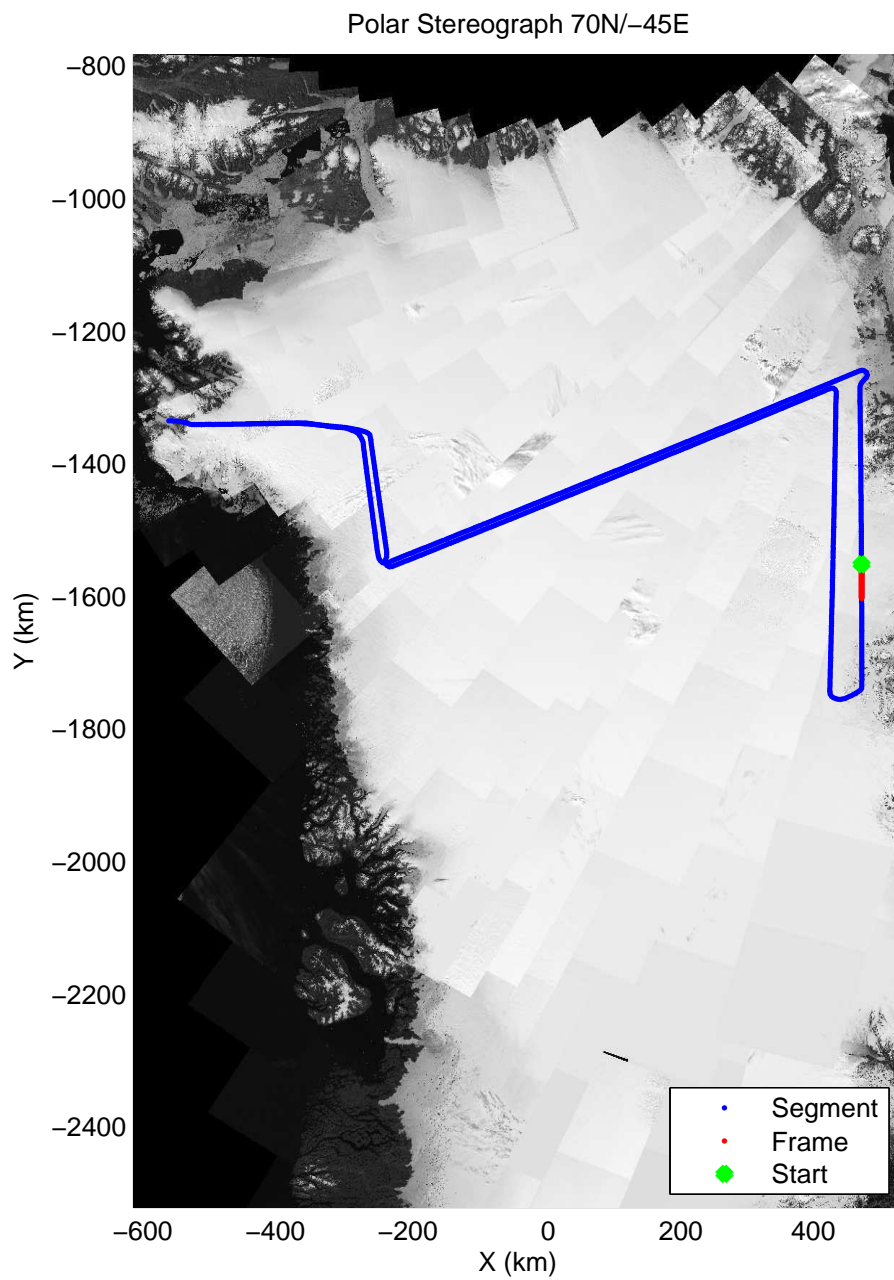

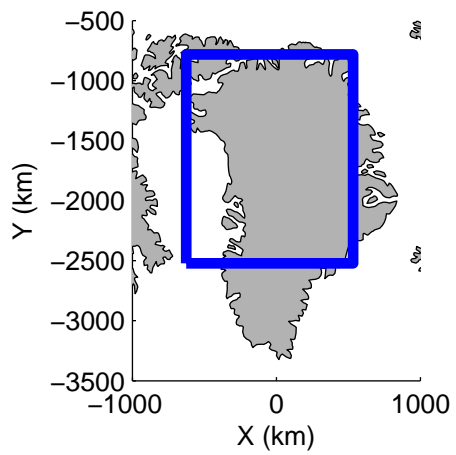


mcords3 2013_Greenland_P3: "F20: Northeast Grid 02" 20130419_01_032: 14:33:49.8 to 14:39:57.7 GPS

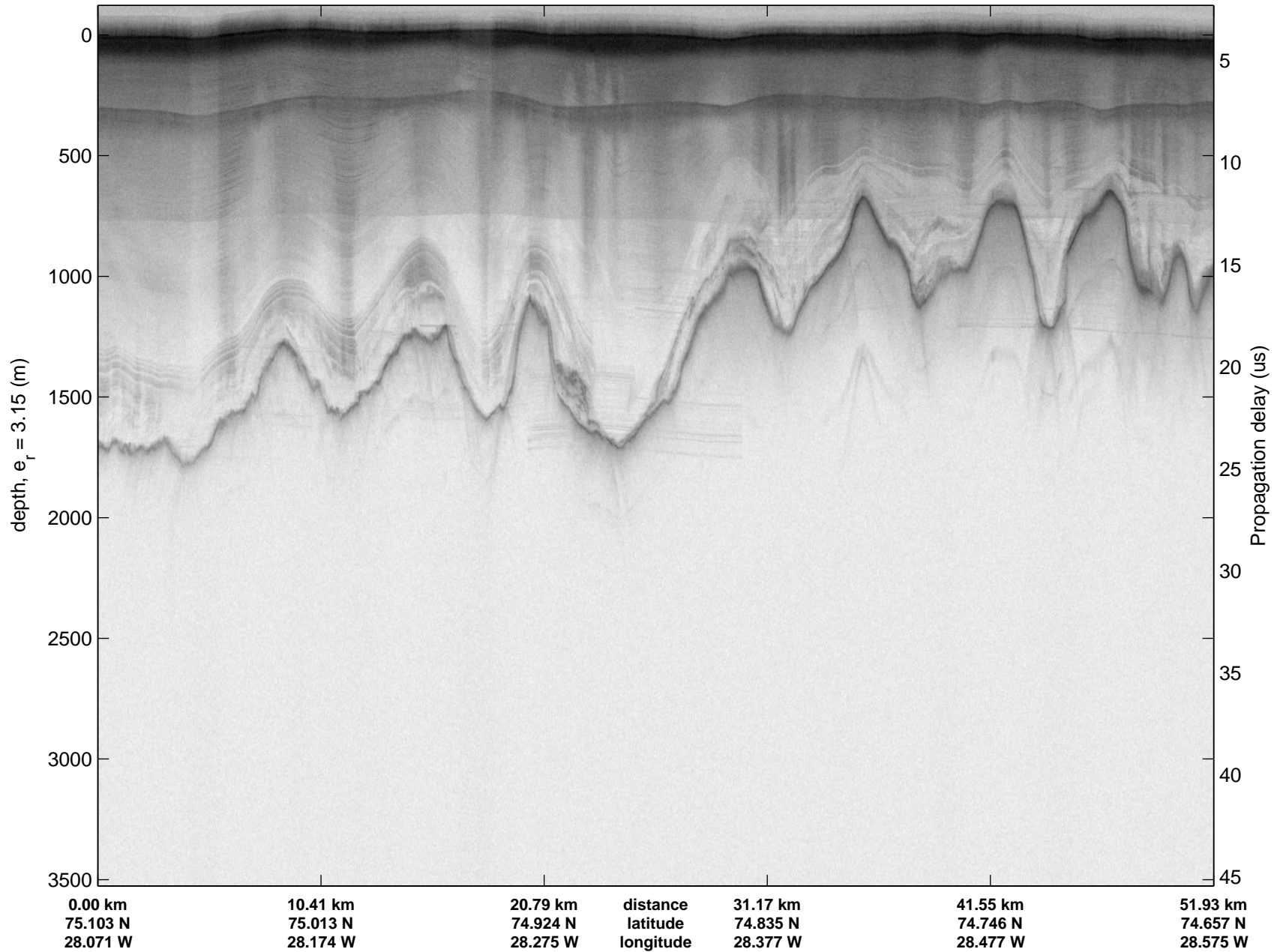


mcords3 2013_Greenland_P3: "F20: Northeast Grid 02" 20130419_01_032: 14:33:49.8 to 14:39:57.7 GPS

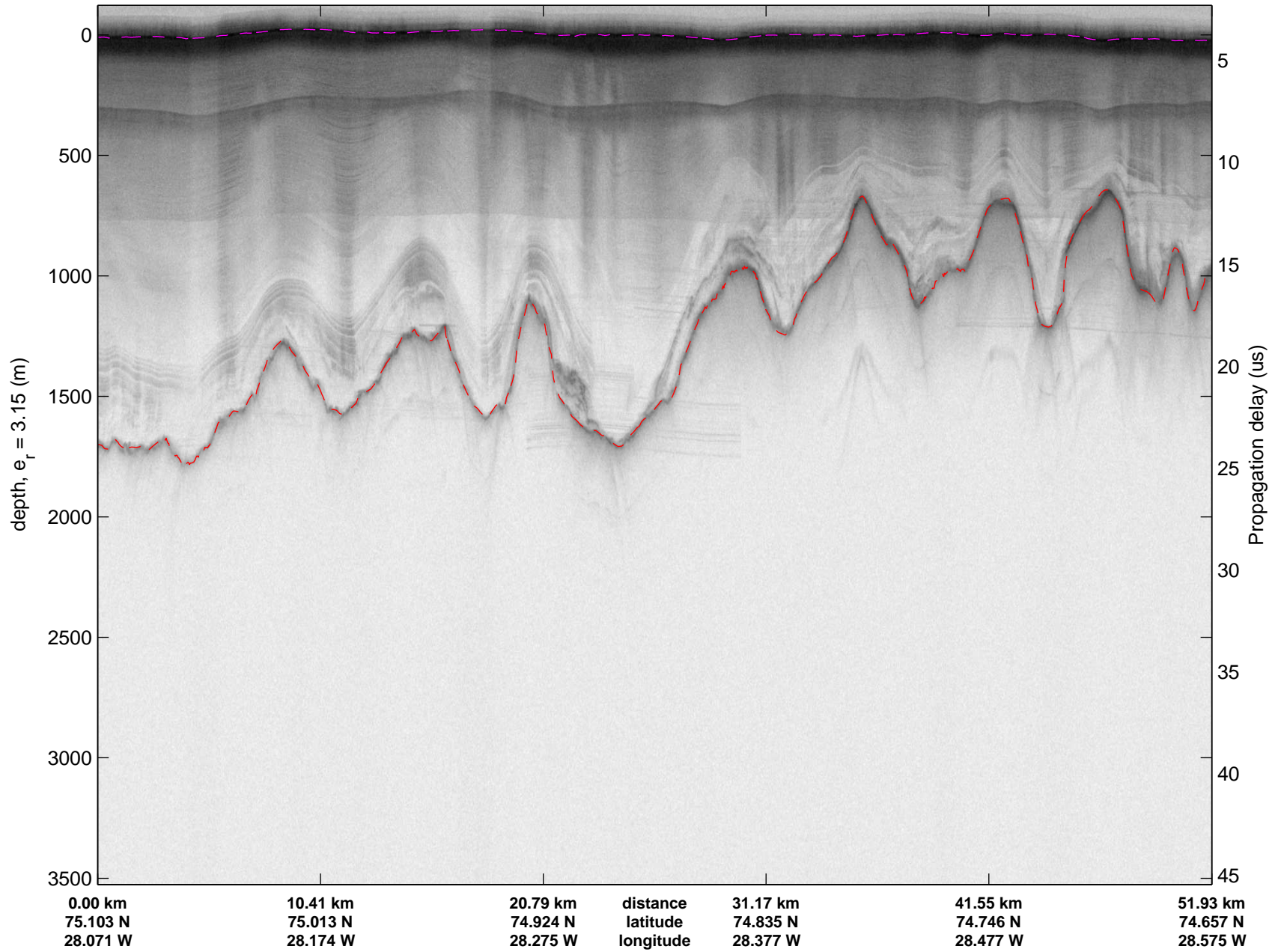


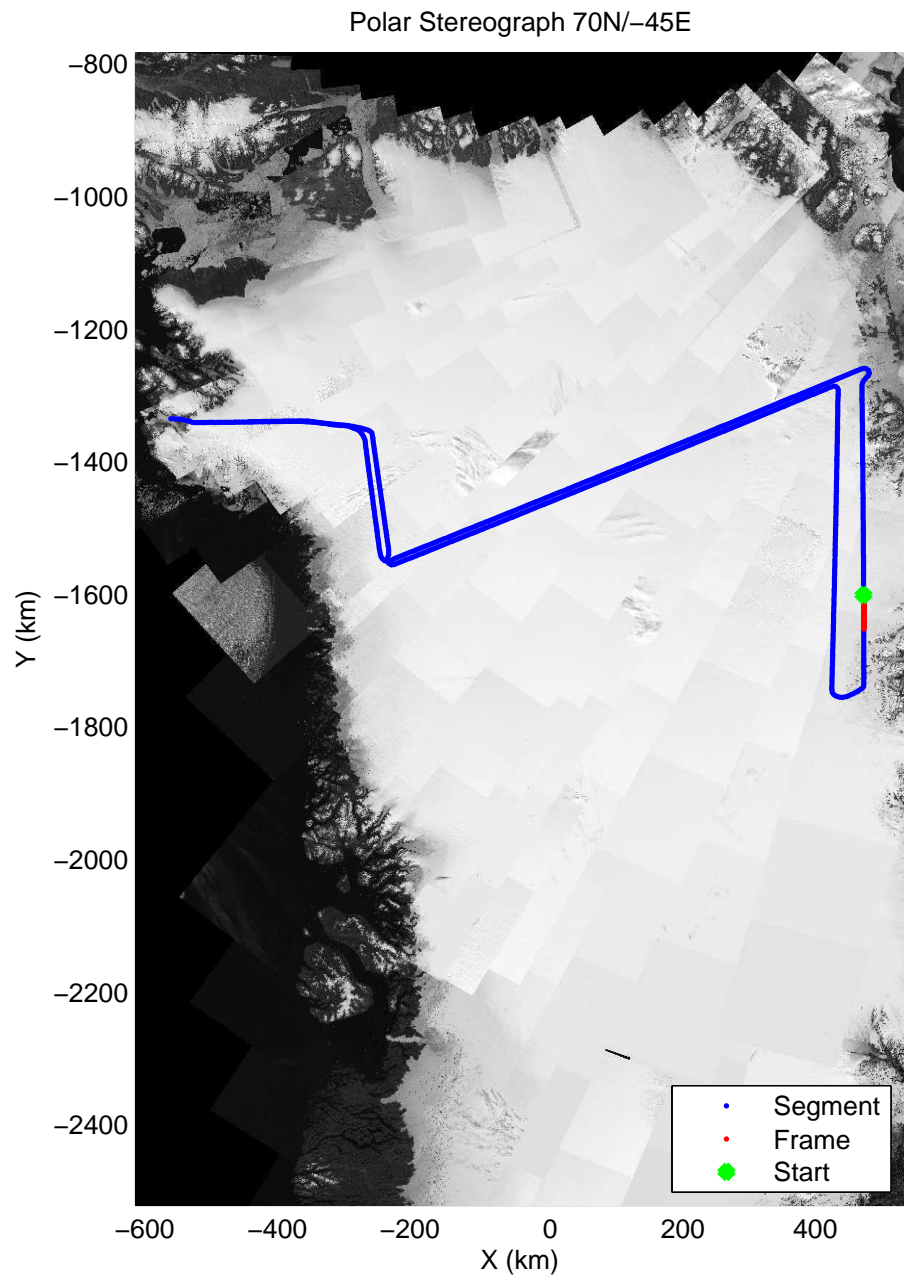

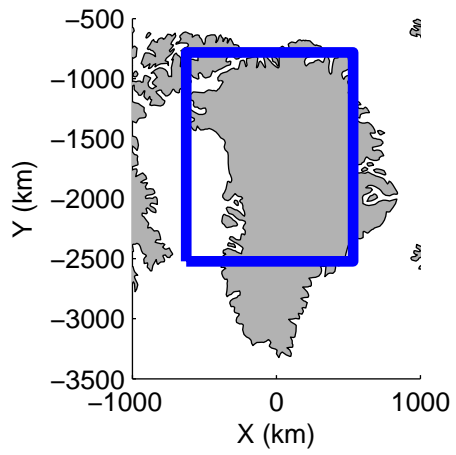


mcords3 2013_Greenland_P3: "F20: Northeast Grid 02" 20130419_01_033: 14:39:43.9 to 14:45:49.9 GPS

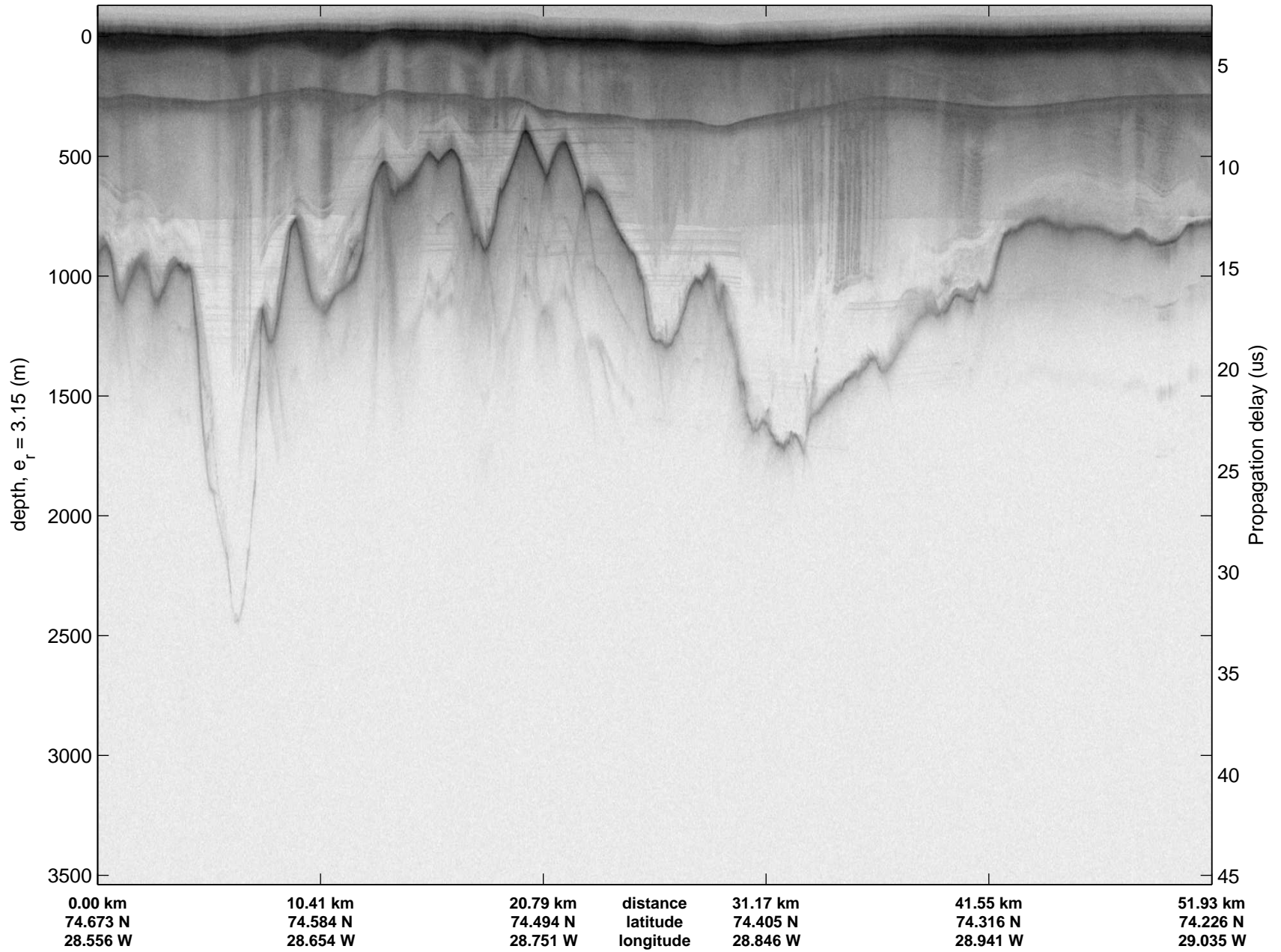


mcords3 2013_Greenland_P3: "F20: Northeast Grid 02" 20130419_01_033: 14:39:43.9 to 14:45:49.9 GPS

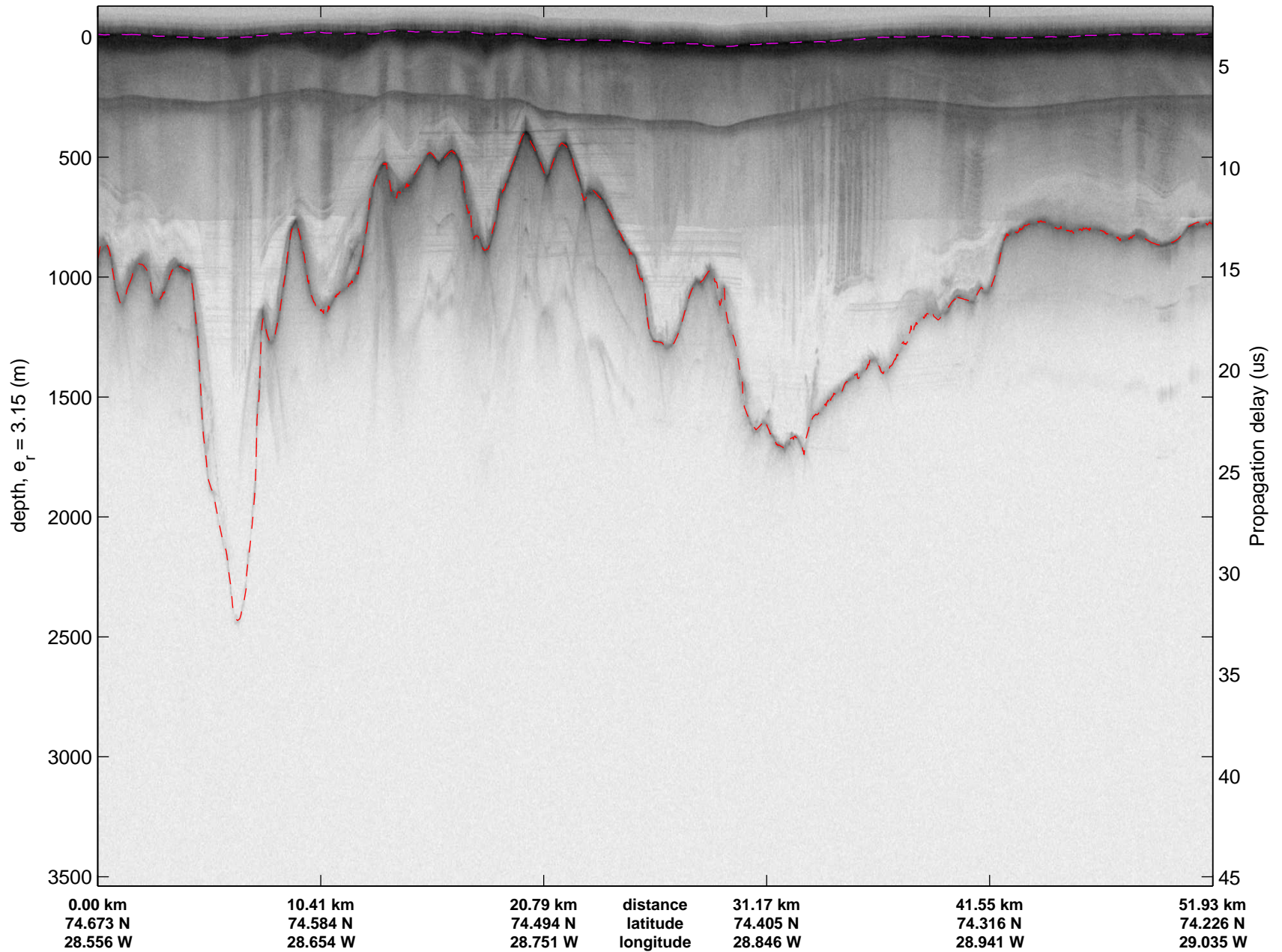


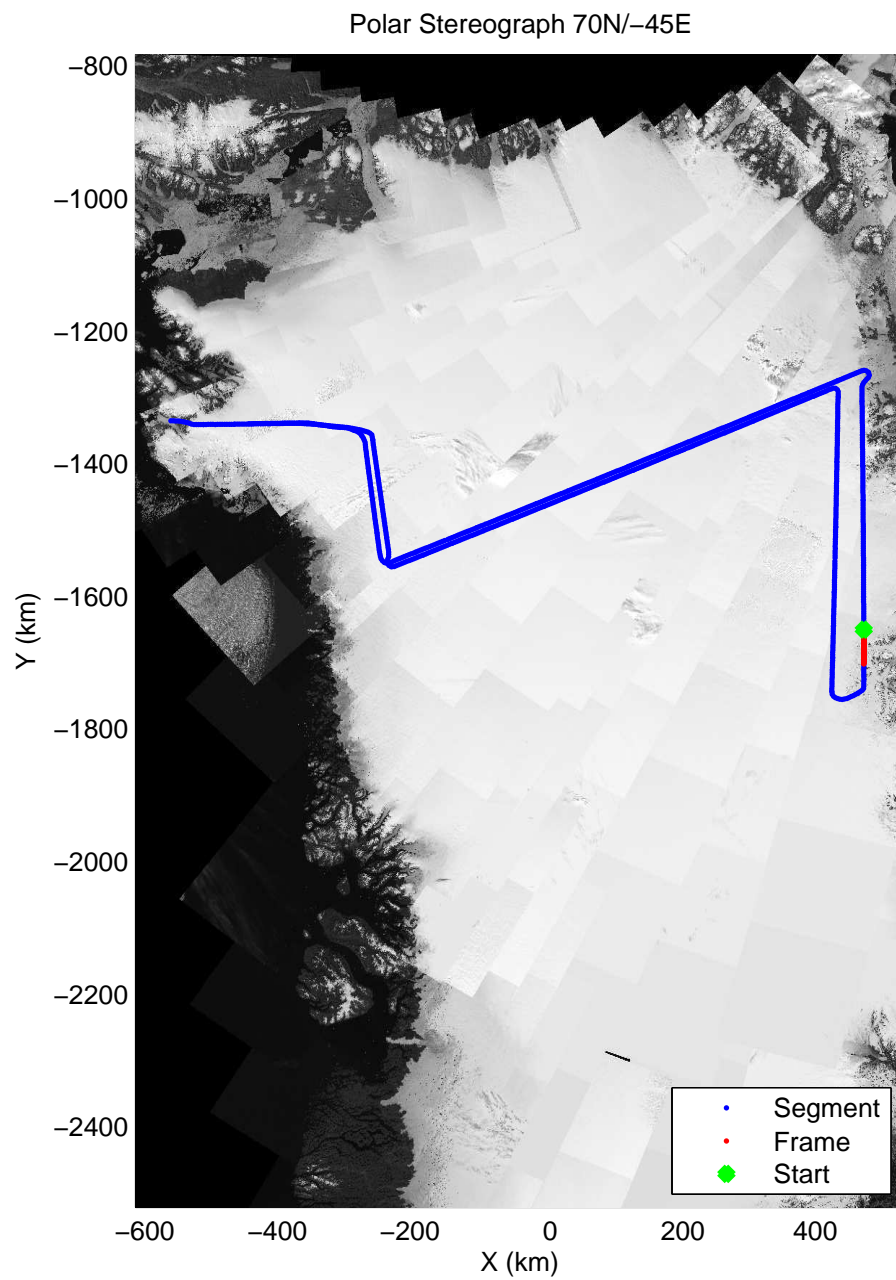

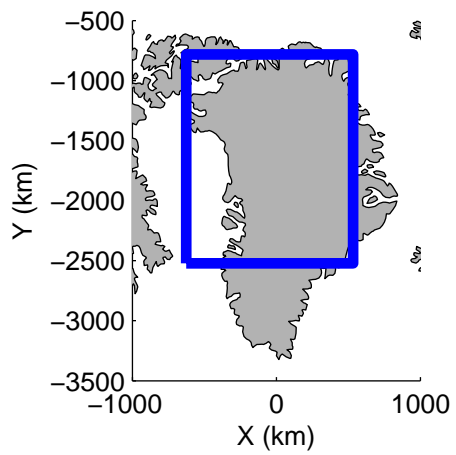


mcords3 2013_Greenland_P3: "F20: Northeast Grid 02" 20130419_01_034: 14:45:36.6 to 14:51:40.1 GPS




mcords3 2013_Greenland_P3: "F20: Northeast Grid 02" 20130419_01_034: 14:45:36.6 to 14:51:40.1 GPS




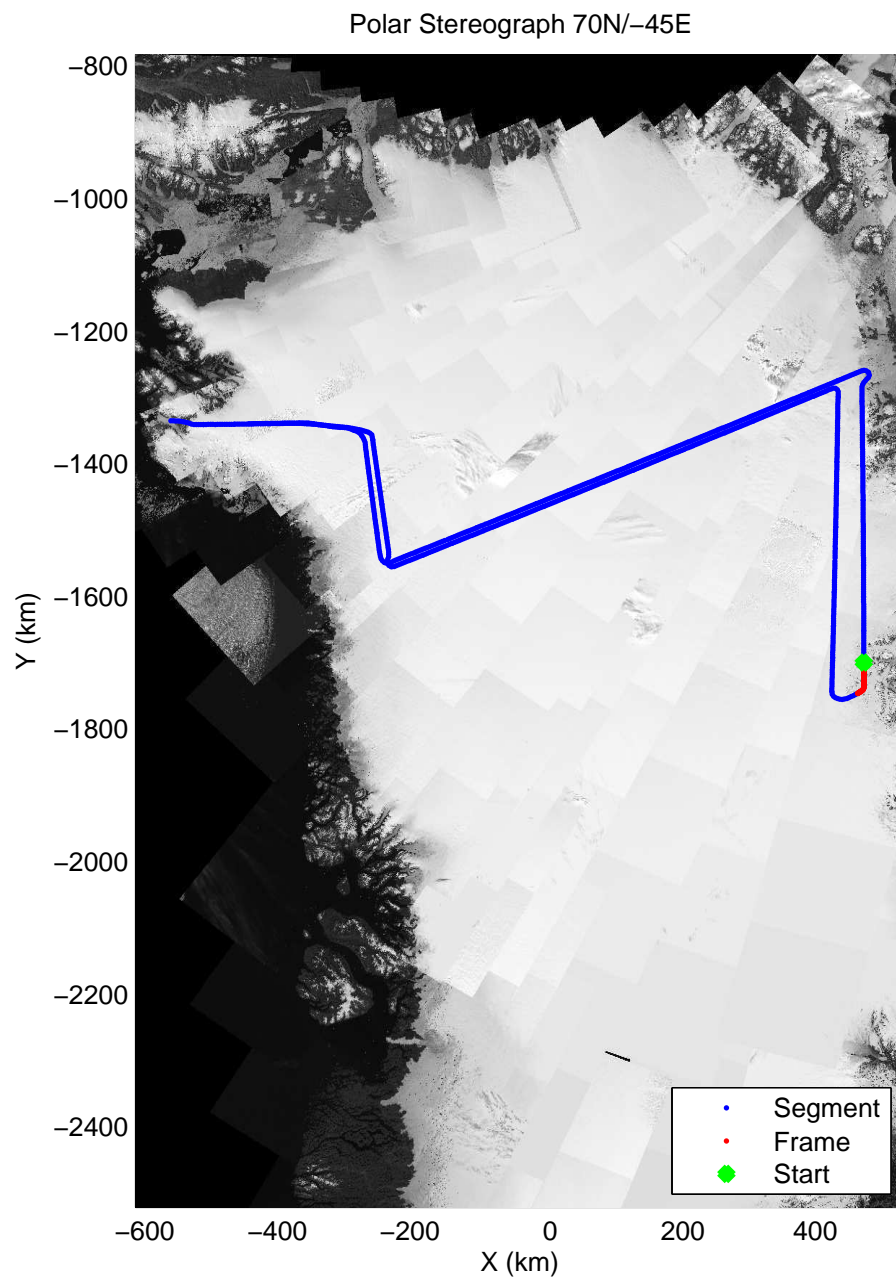

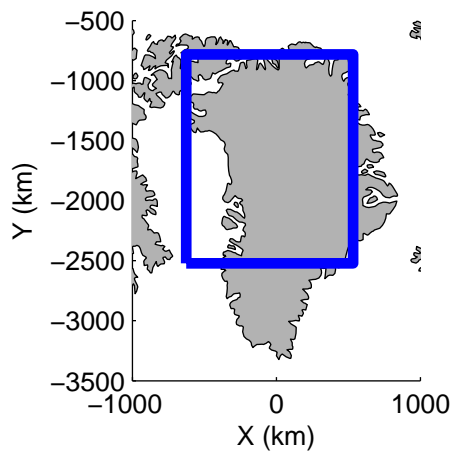


mcords3 2013_Greenland_P3: "F20: Northeast Grid 02" 20130419_01_035: 14:51:26.7 to 14:57:38.7 GPS




mcords3 2013_Greenland_P3: "F20: Northeast Grid 02" 20130419_01_035: 14:51:26.7 to 14:57:38.7 GPS




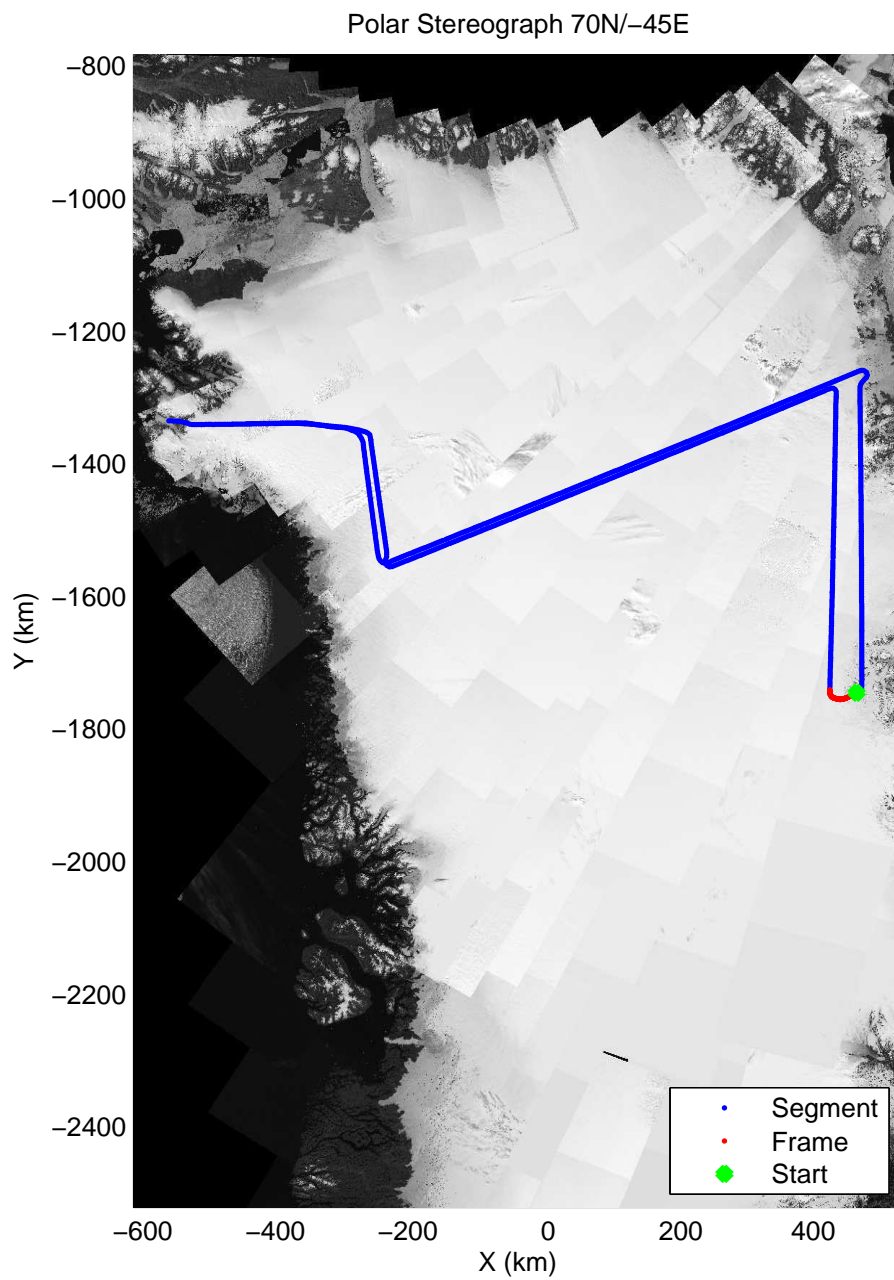
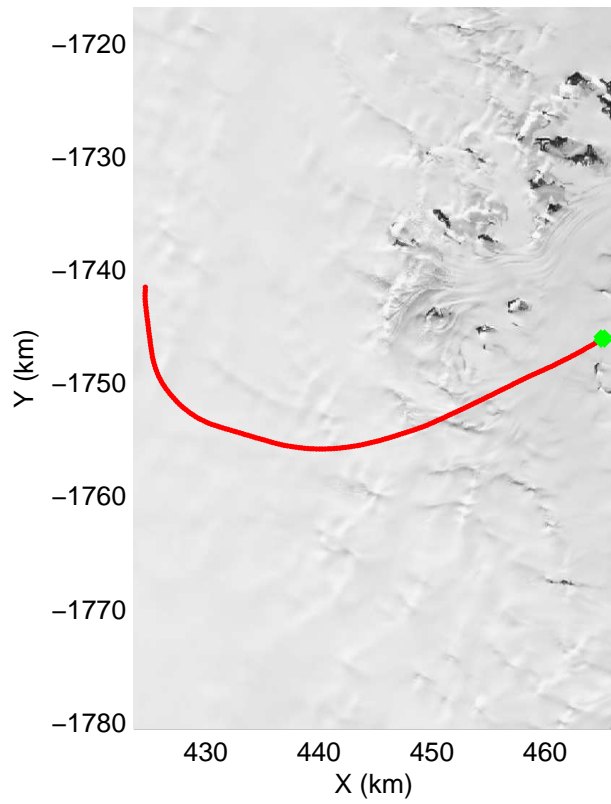
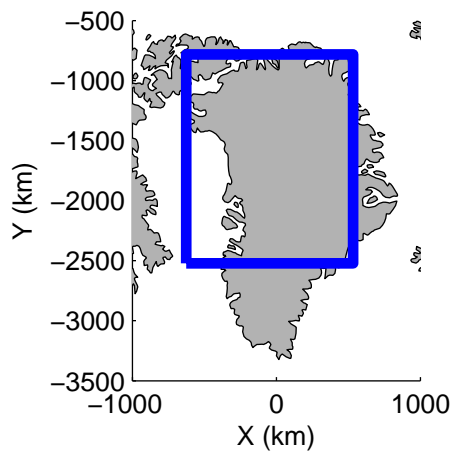


mcords3 2013_Greenland_P3: "F20: Northeast Grid 02" 20130419_01_036: 14:57:24.0 to 15:03:46.5 GPS




mcords3 2013_Greenland_P3: "F20: Northeast Grid 02" 20130419_01_036: 14:57:24.0 to 15:03:46.5 GPS

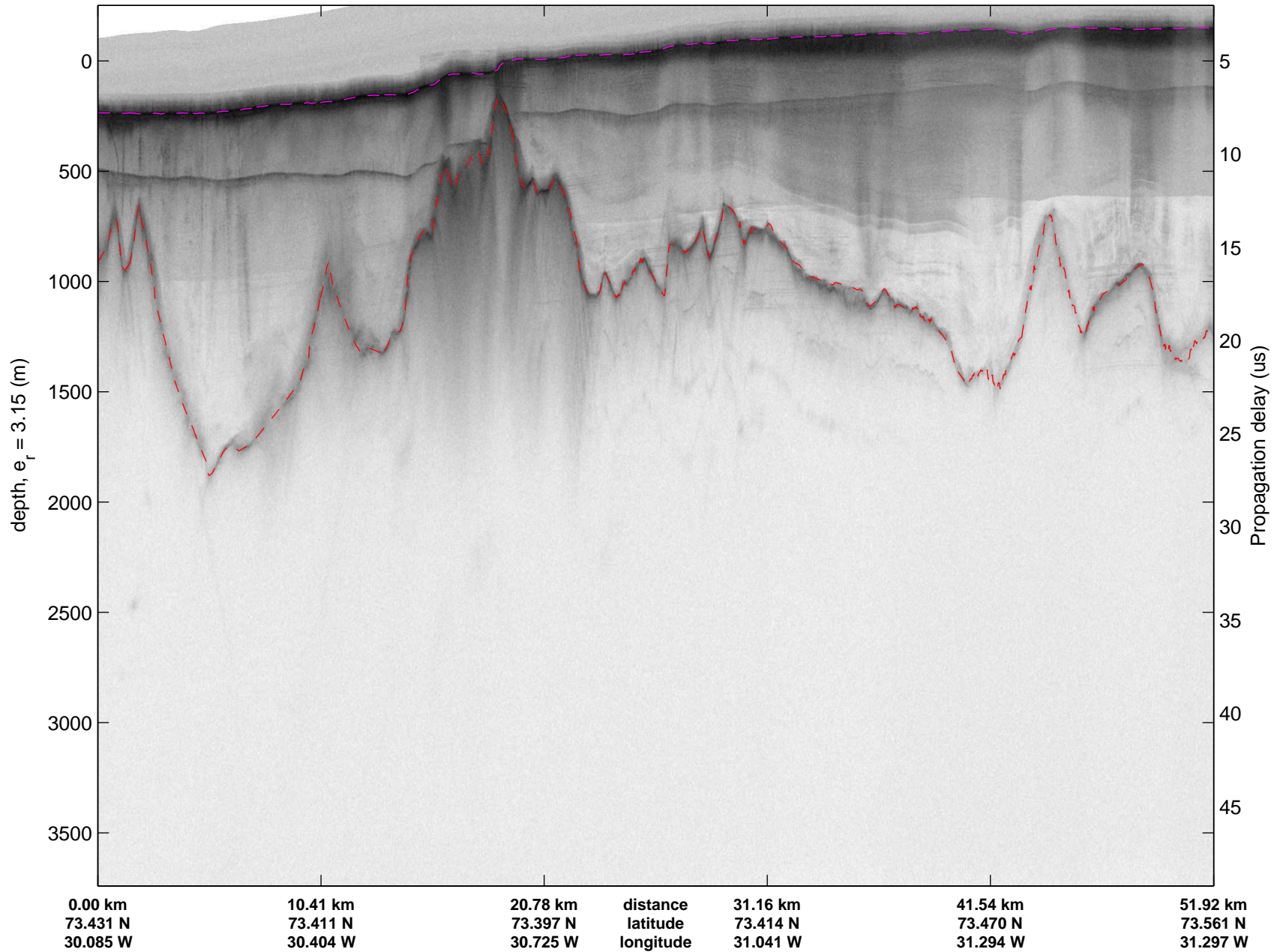


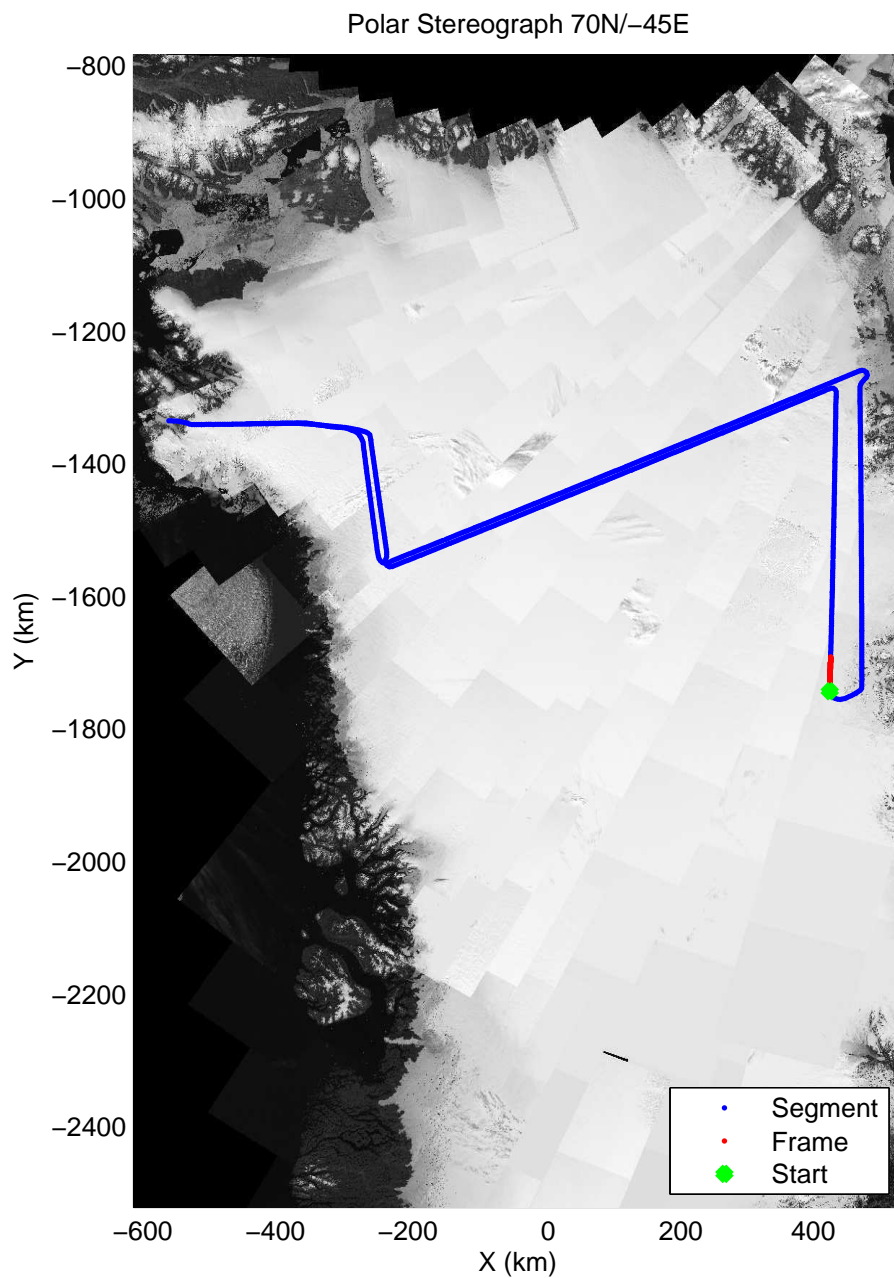
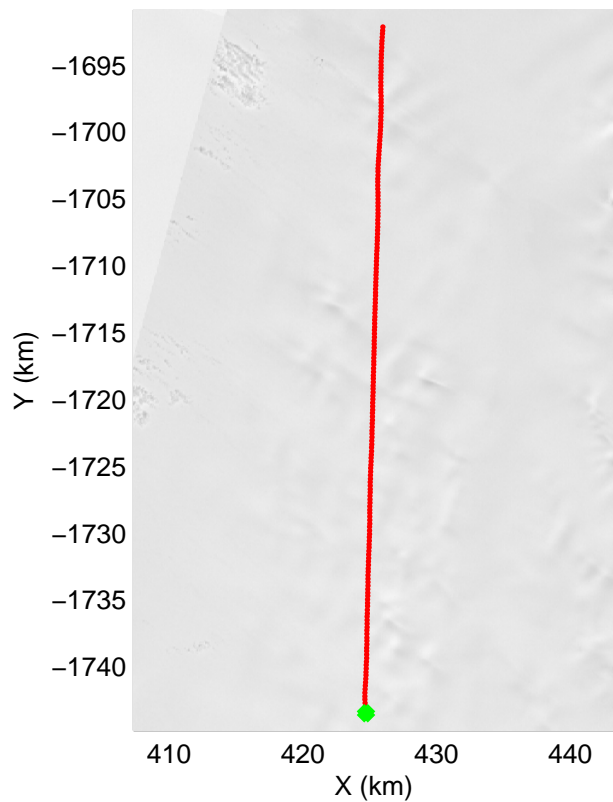
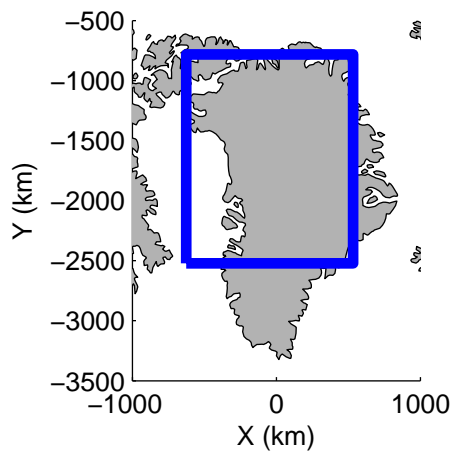


mcords3 2013_Greenland_P3: "F20: Northeast Grid 02" 20130419_01_037: 15:03:30.7 to 15:10:24.6 GPS




mcords3 2013_Greenland_P3: "F20: Northeast Grid 02" 20130419_01_037: 15:03:30.7 to 15:10:24.6 GPS

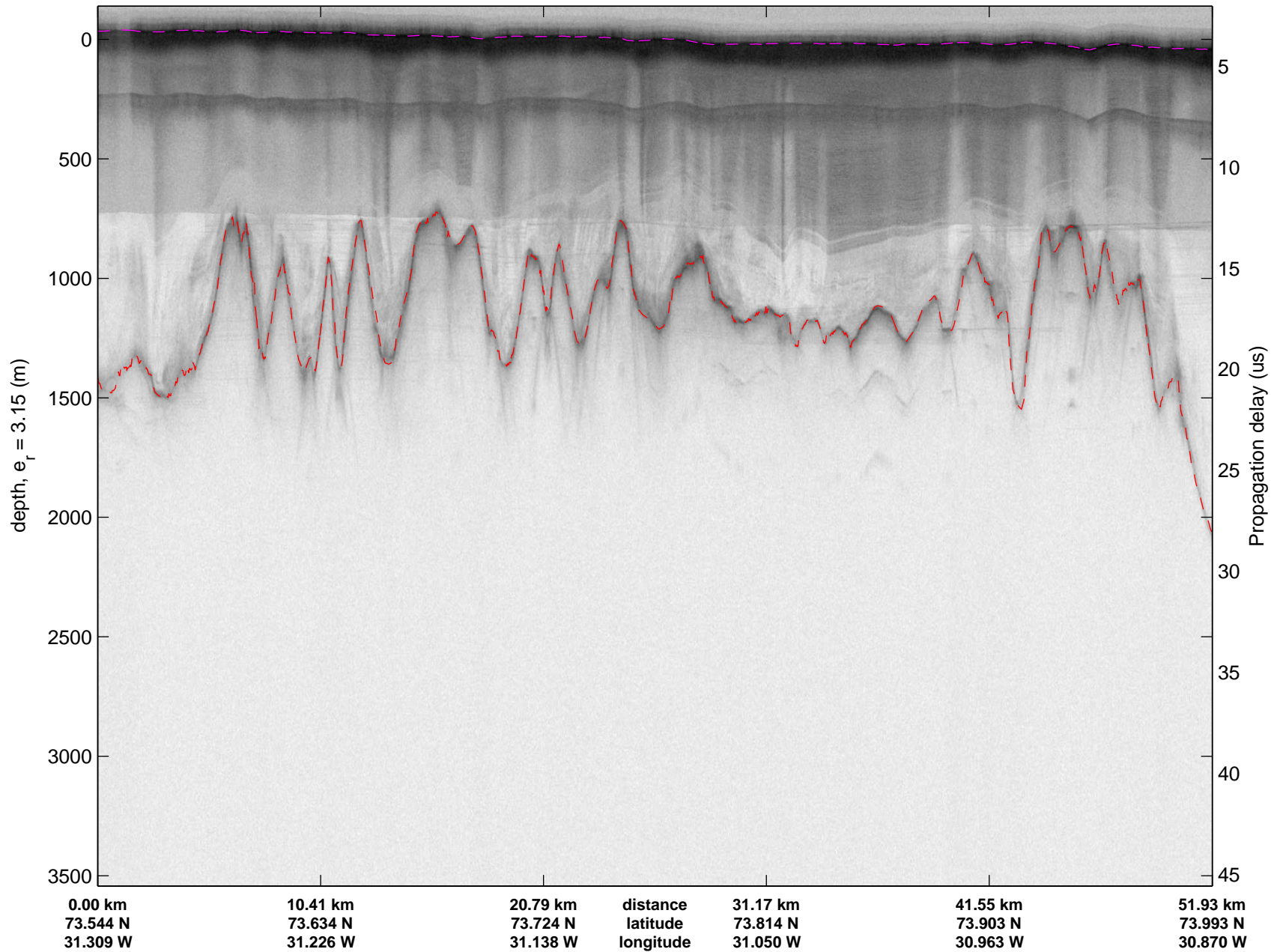


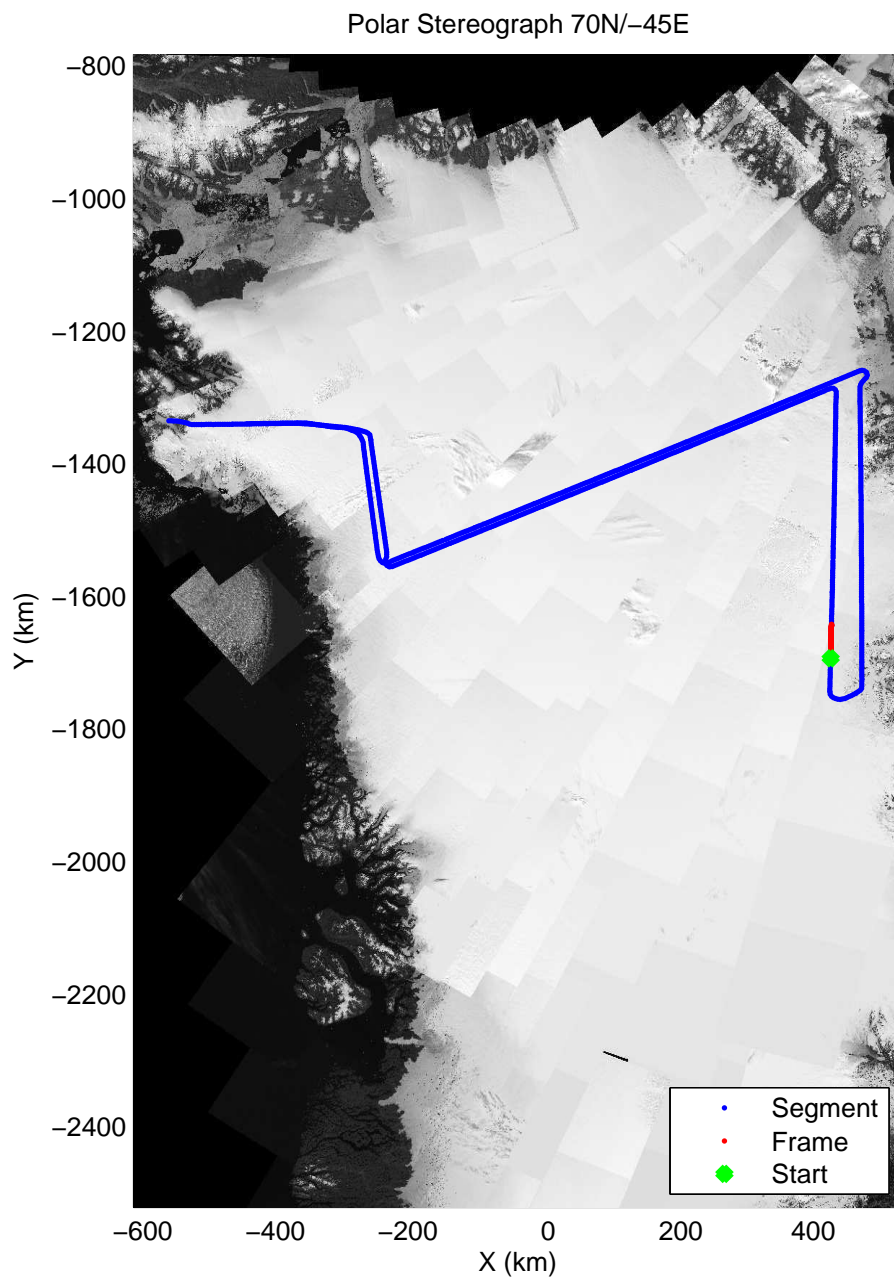

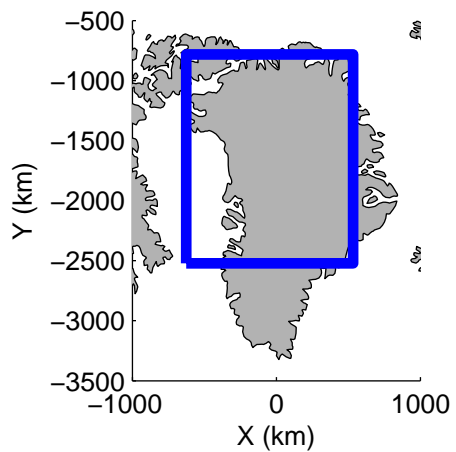


mcords3 2013_Greenland_P3: "F20: Northeast Grid 02" 20130419_01_038: 15:10:11.1 to 15:16:00.6 GPS




mcords3 2013_Greenland_P3: "F20: Northeast Grid 02" 20130419_01_038: 15:10:11.1 to 15:16:00.6 GPS

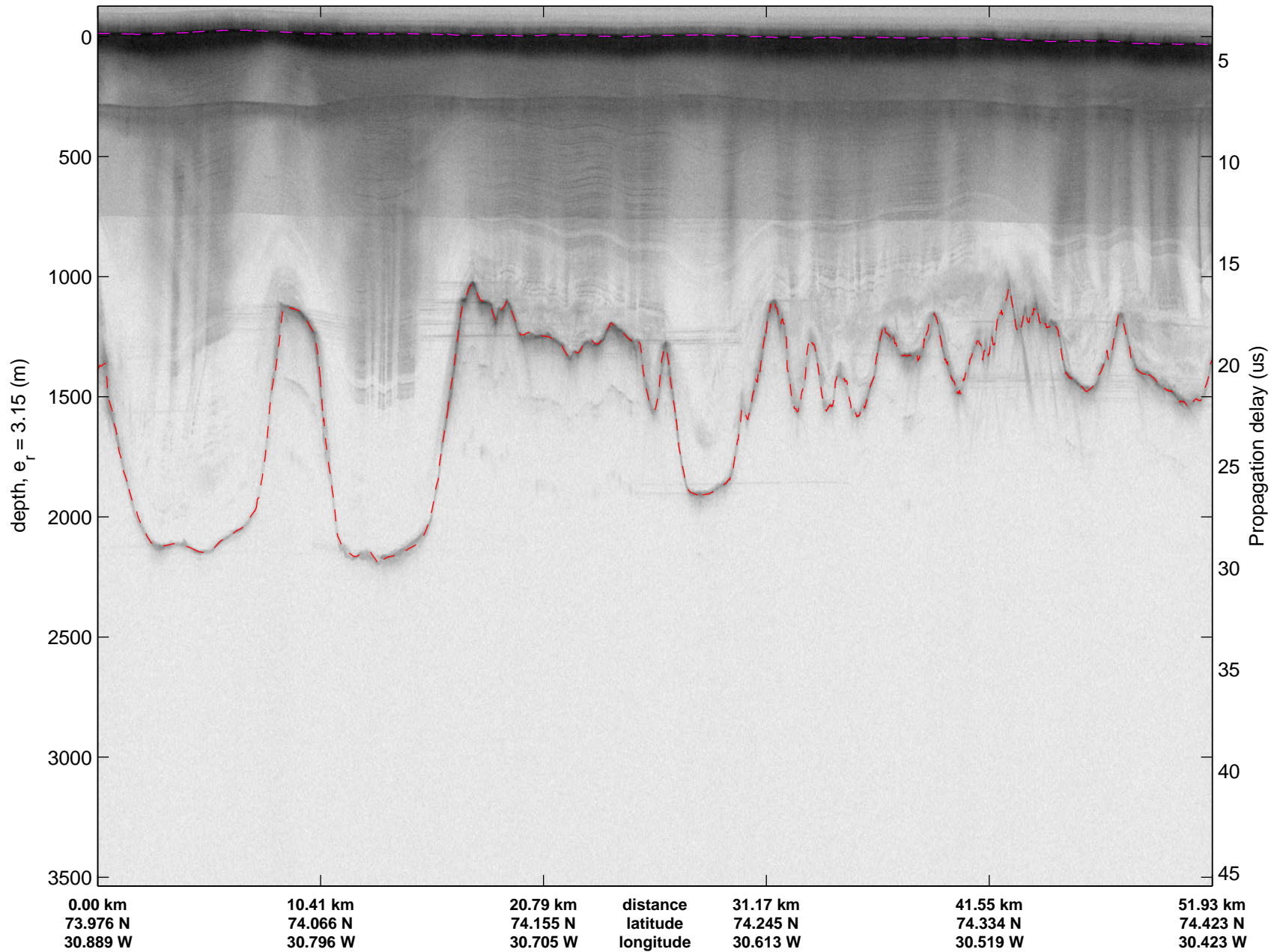


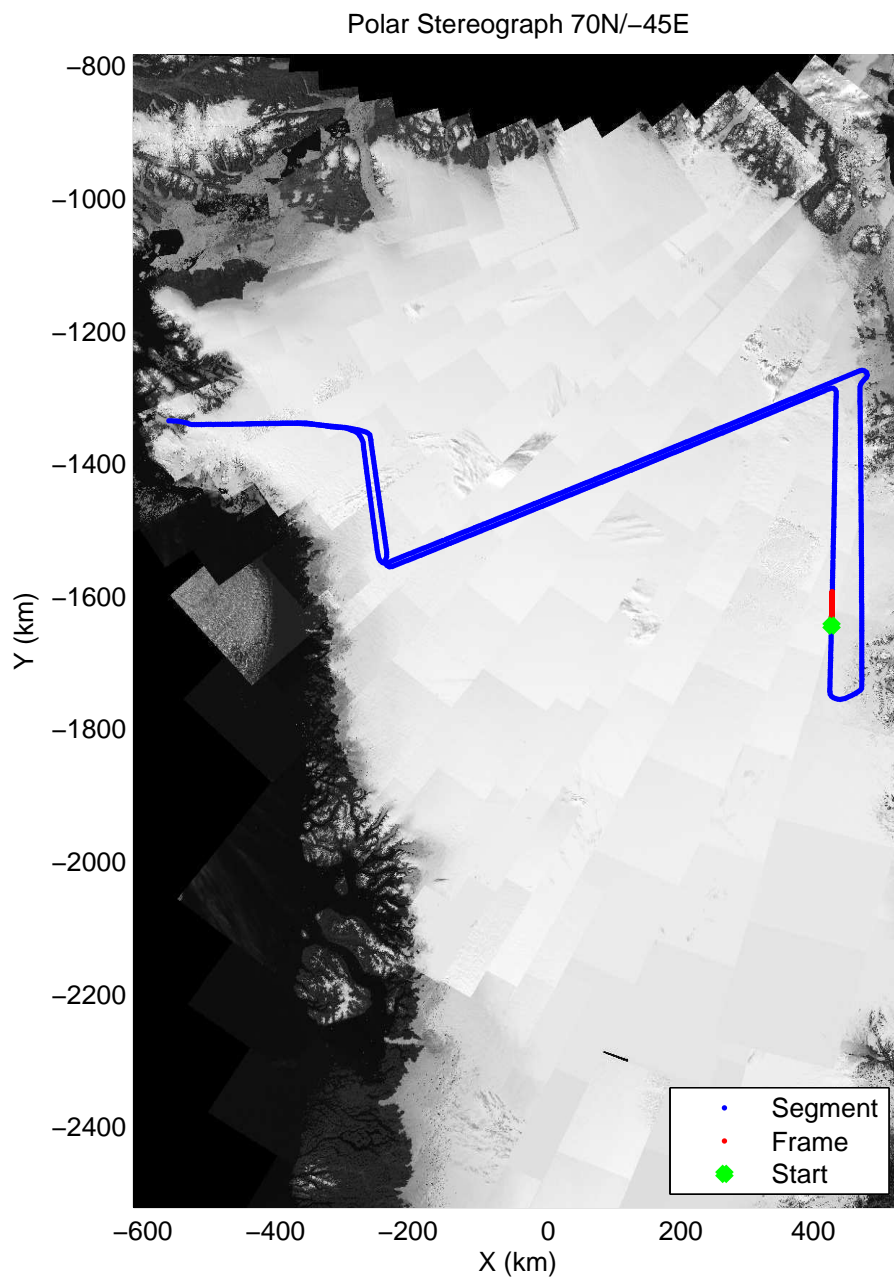

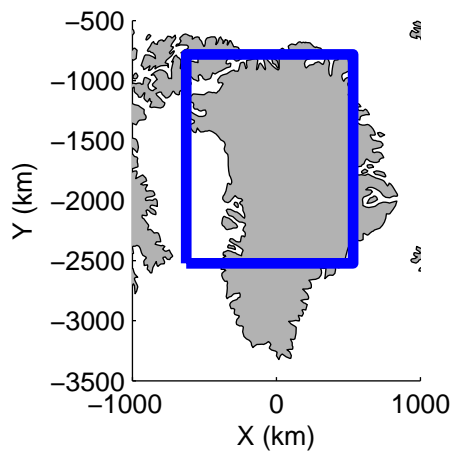


mcords3 2013_Greenland_P3: "F20: Northeast Grid 02" 20130419_01_039: 15:15:47.6 to 15:21:37.0 GPS




mcords3 2013_Greenland_P3: "F20: Northeast Grid 02" 20130419_01_039: 15:15:47.6 to 15:21:37.0 GPS

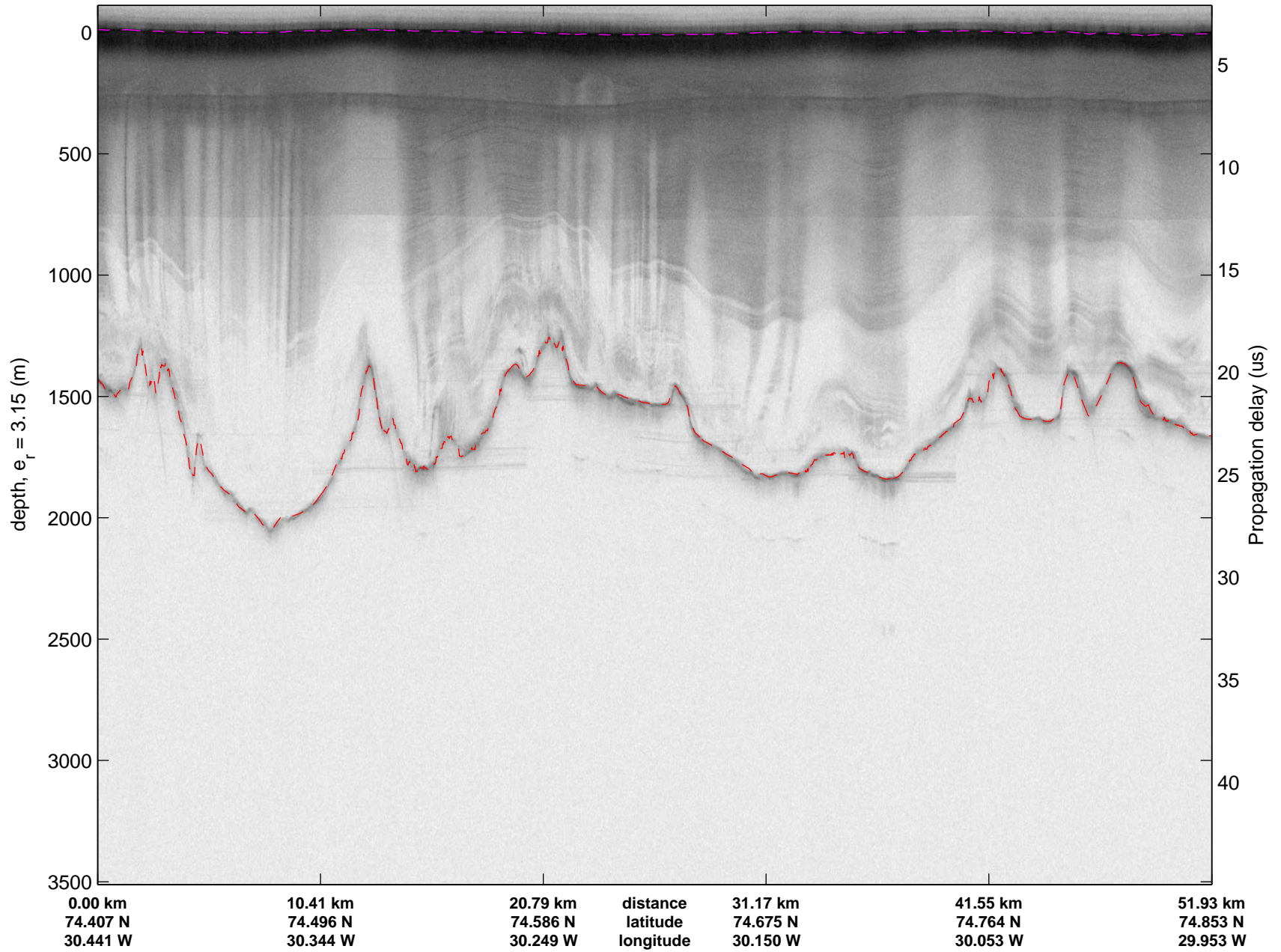


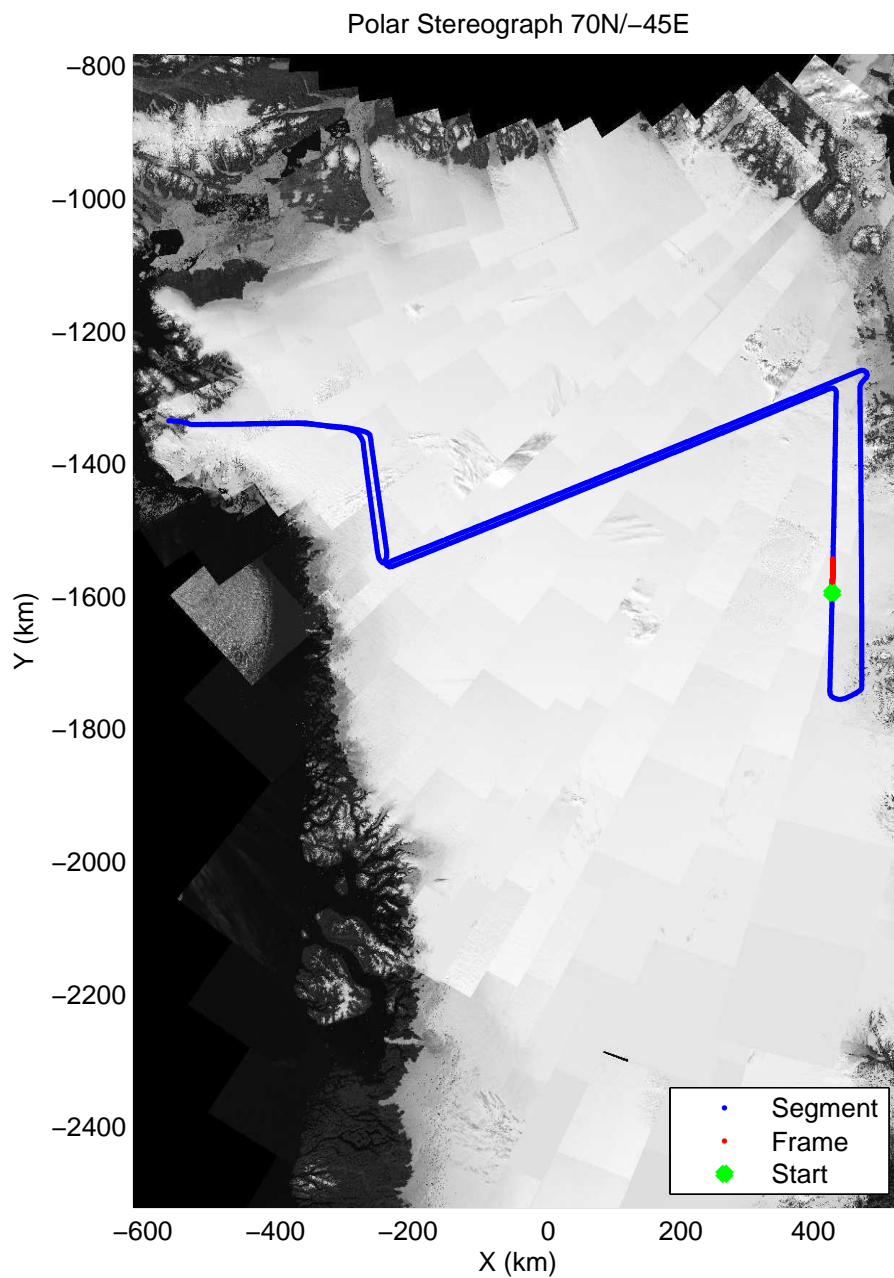

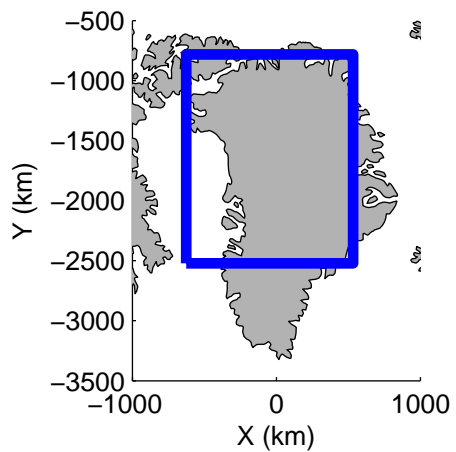


mcords3 2013_Greenland_P3: "F20: Northeast Grid 02" 20130419_01_040: 15:21:23.8 to 15:27:22.2 GPS




mcords3 2013_Greenland_P3: "F20: Northeast Grid 02" 20130419_01_040: 15:21:23.8 to 15:27:22.2 GPS




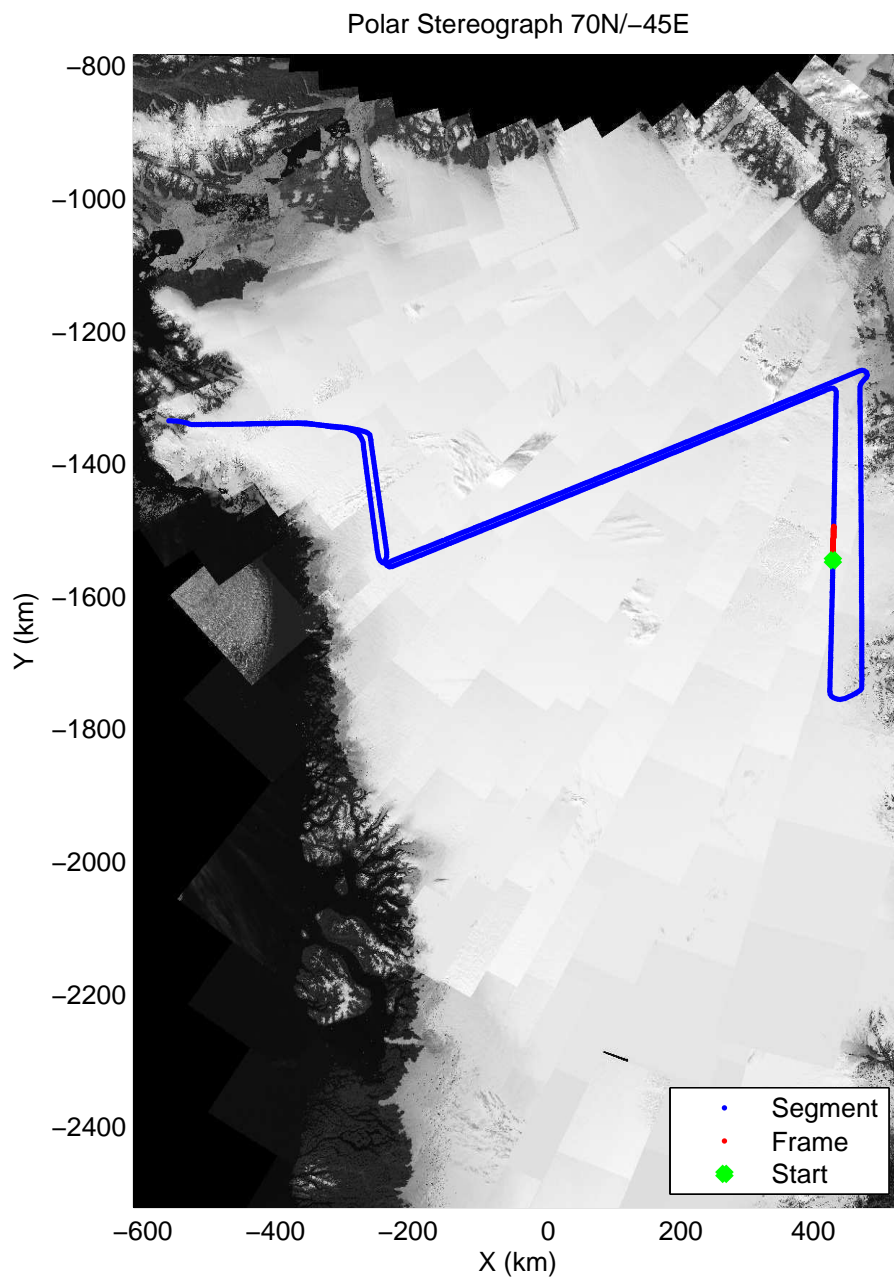
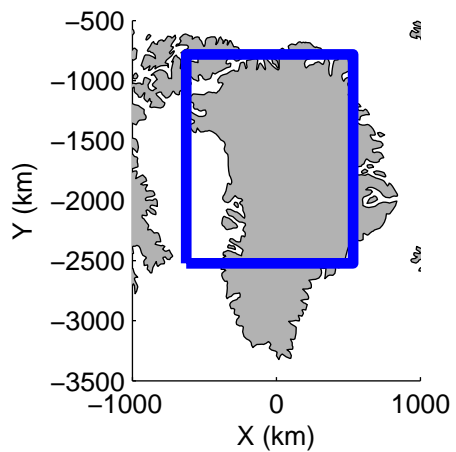


mcords3 2013_Greenland_P3: "F20: Northeast Grid 02" 20130419_01_041: 15:27:08.8 to 15:33:03.8 GPS

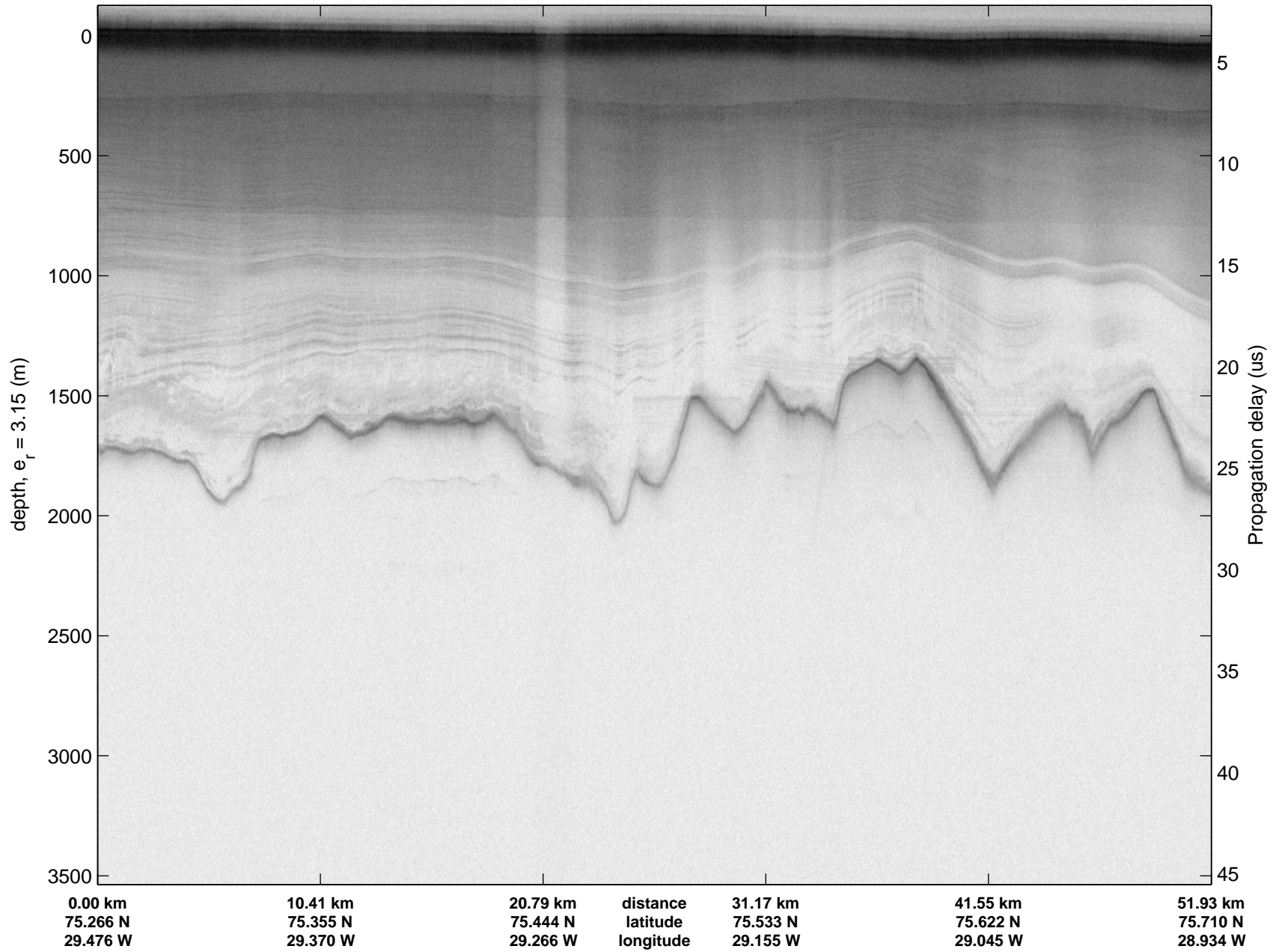


mcords3 2013_Greenland_P3: "F20: Northeast Grid 02" 20130419_01_041: 15:27:08.8 to 15:33:03.8 GPS

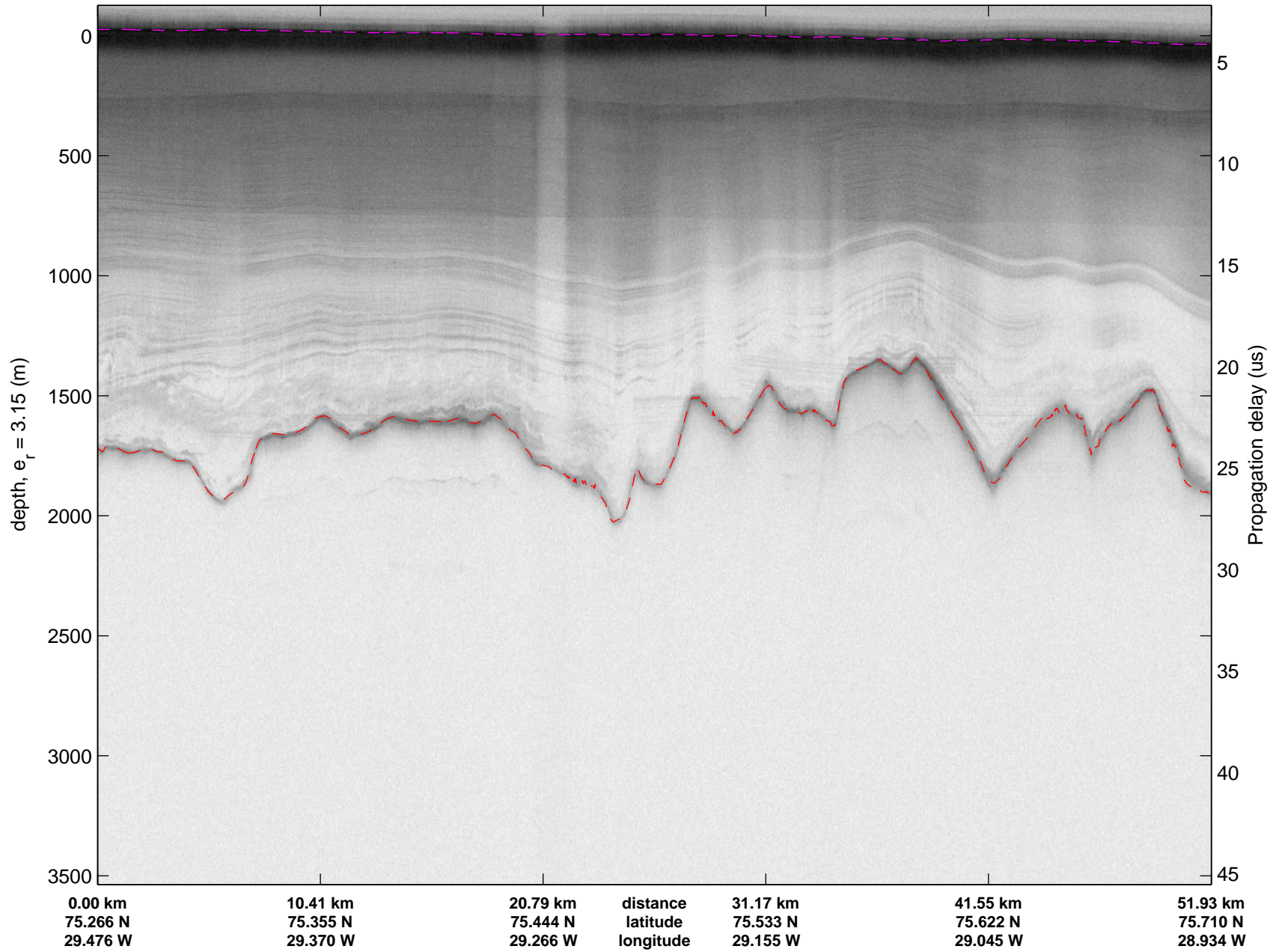


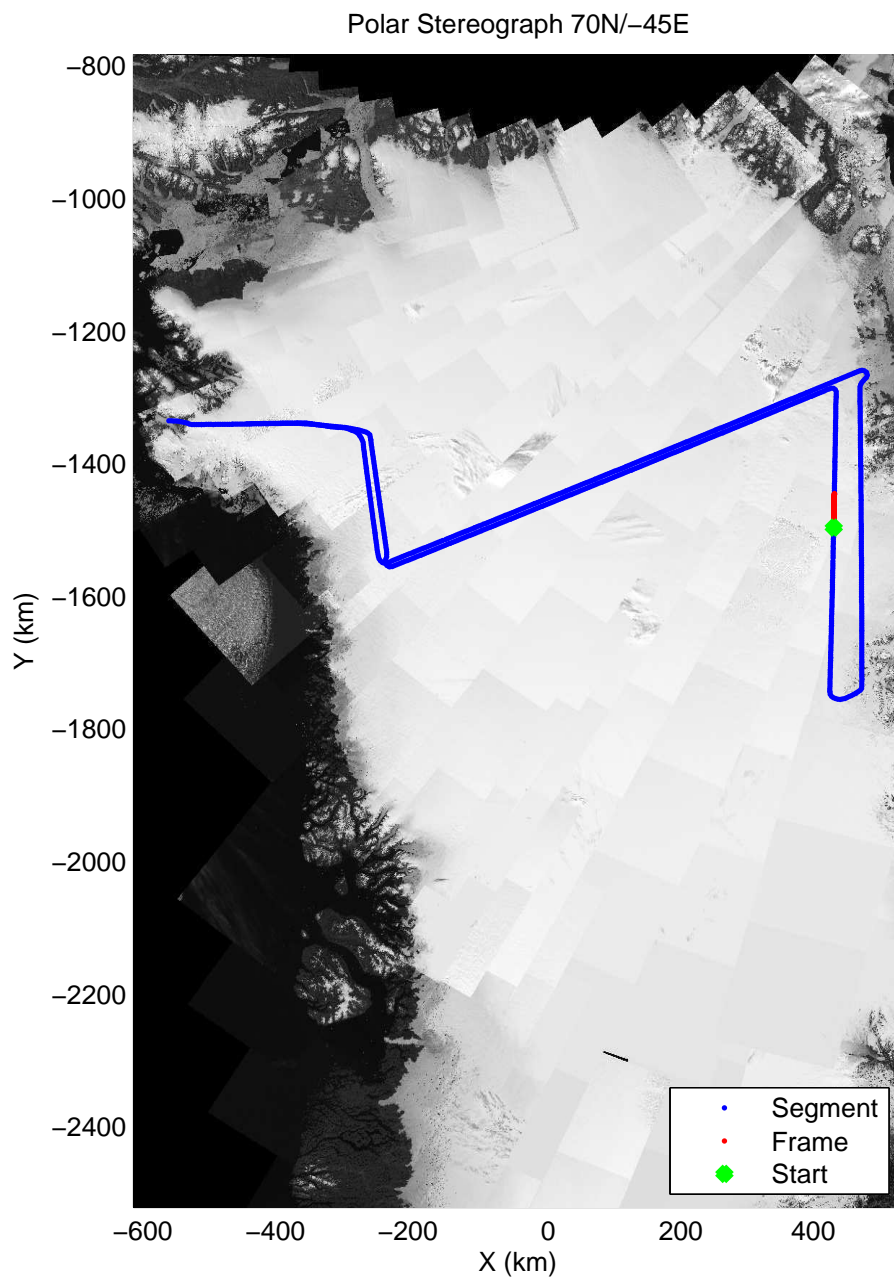

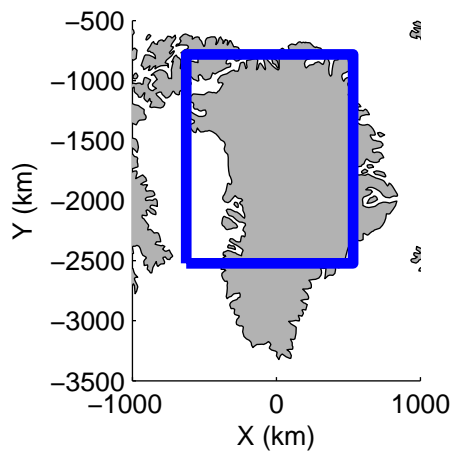


mcords3 2013_Greenland_P3: "F20: Northeast Grid 02" 20130419_01_042: 15:32:50.4 to 15:38:41.9 GPS




mcords3 2013_Greenland_P3: "F20: Northeast Grid 02" 20130419_01_042: 15:32:50.4 to 15:38:41.9 GPS

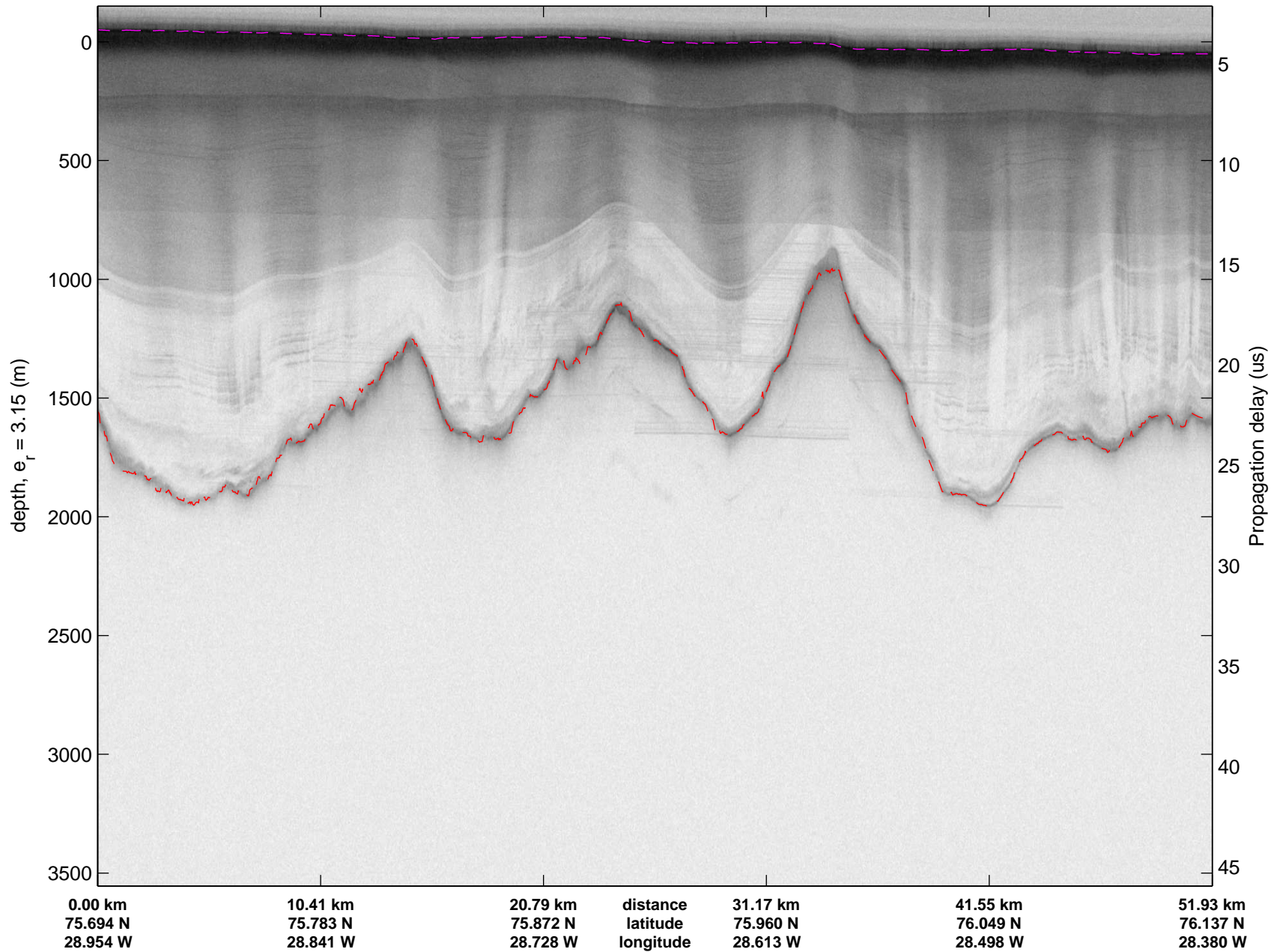


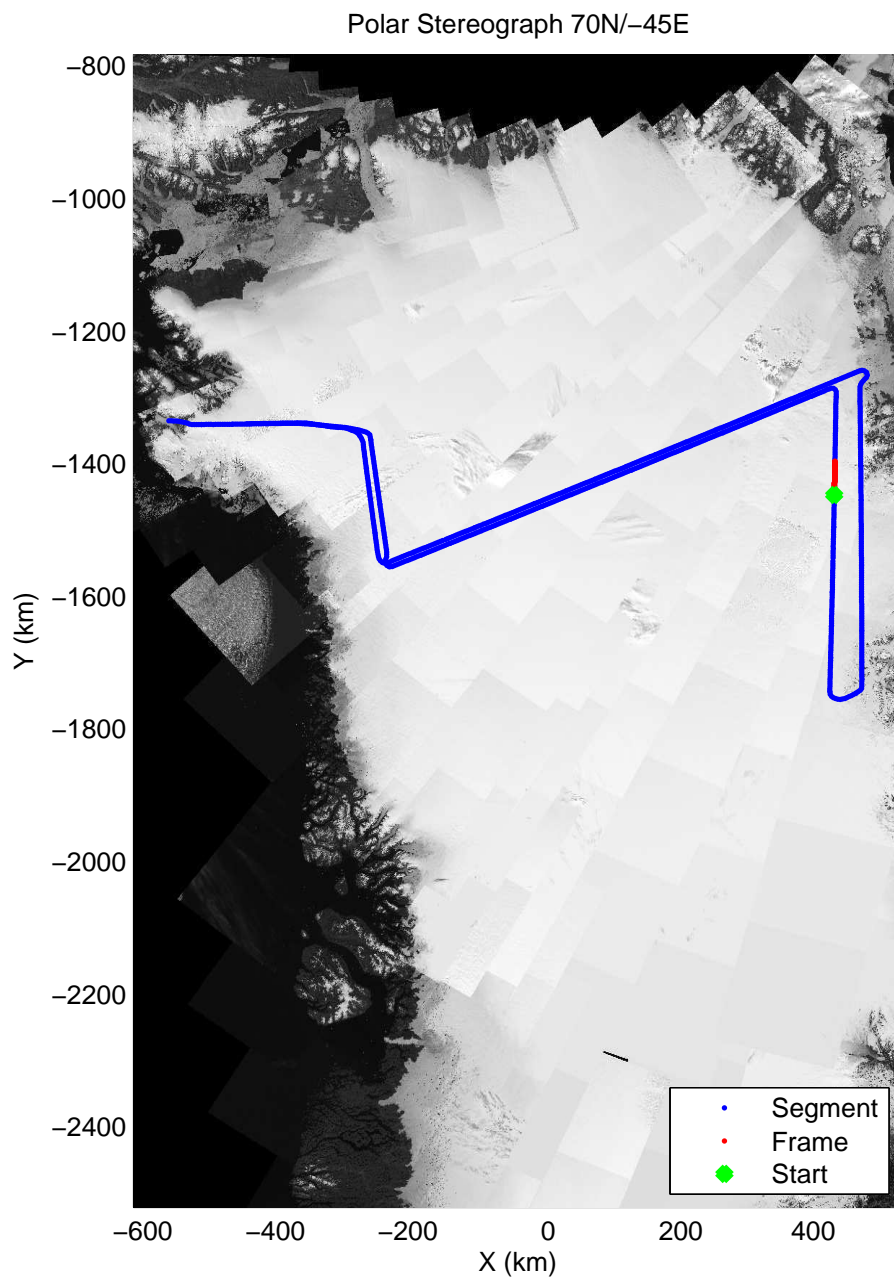
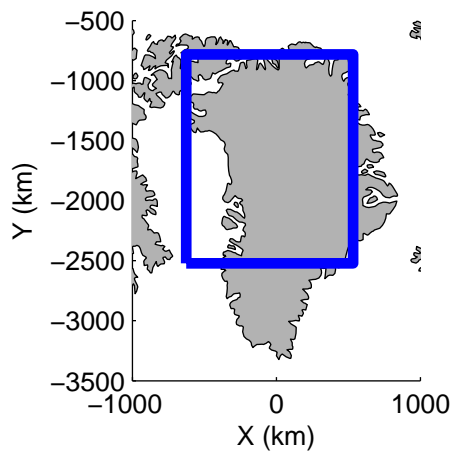


mcords3 2013_Greenland_P3: "F20: Northeast Grid 02" 20130419_01_043: 15:38:29.0 to 15:44:12.6 GPS




mcords3 2013_Greenland_P3: "F20: Northeast Grid 02" 20130419_01_043: 15:38:29.0 to 15:44:12.6 GPS




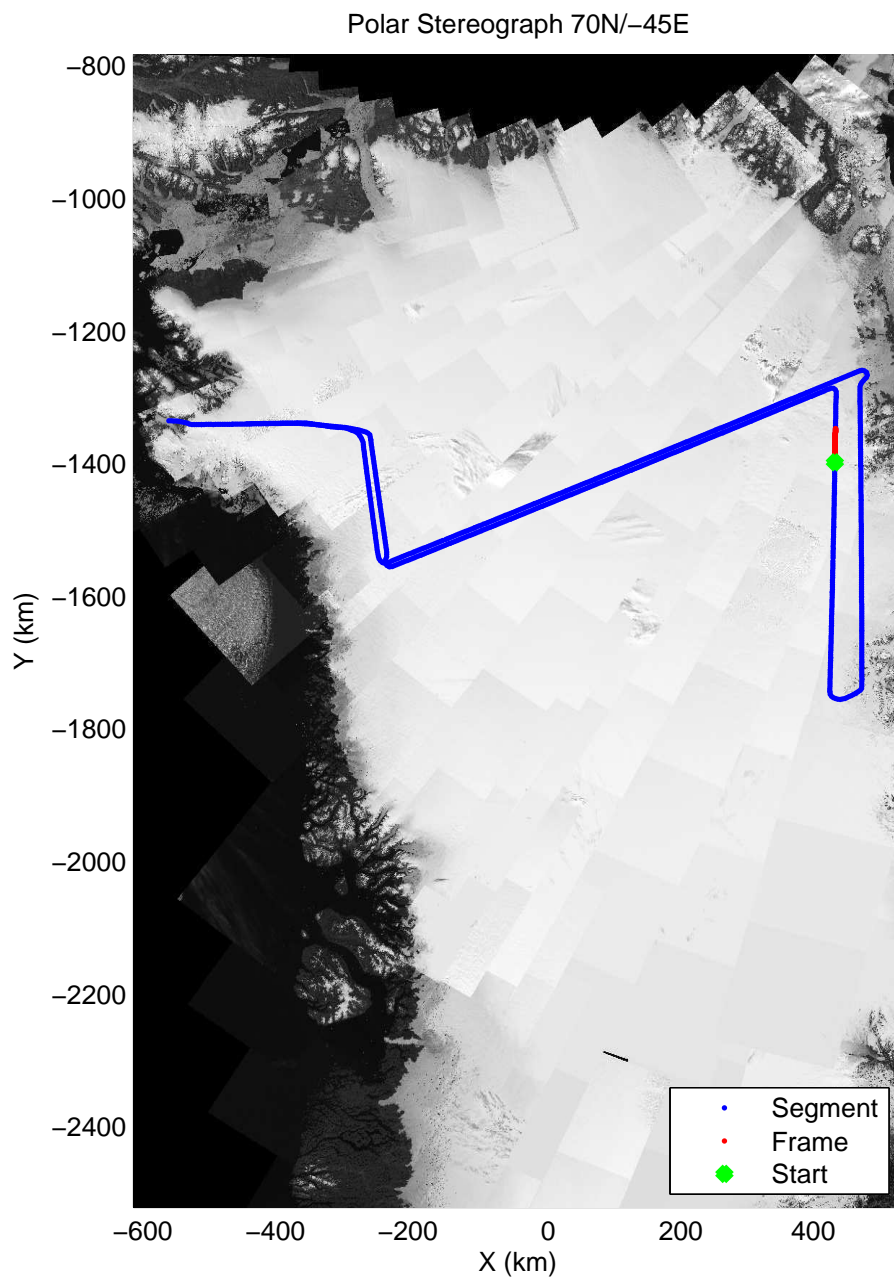

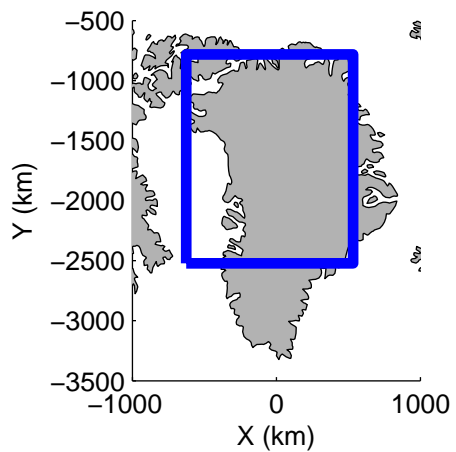


mcords3 2013_Greenland_P3: "F20: Northeast Grid 02" 20130419_01_044: 15:43:59.8 to 15:49:47.4 GPS




mcords3 2013_Greenland_P3: "F20: Northeast Grid 02" 20130419_01_044: 15:43:59.8 to 15:49:47.4 GPS




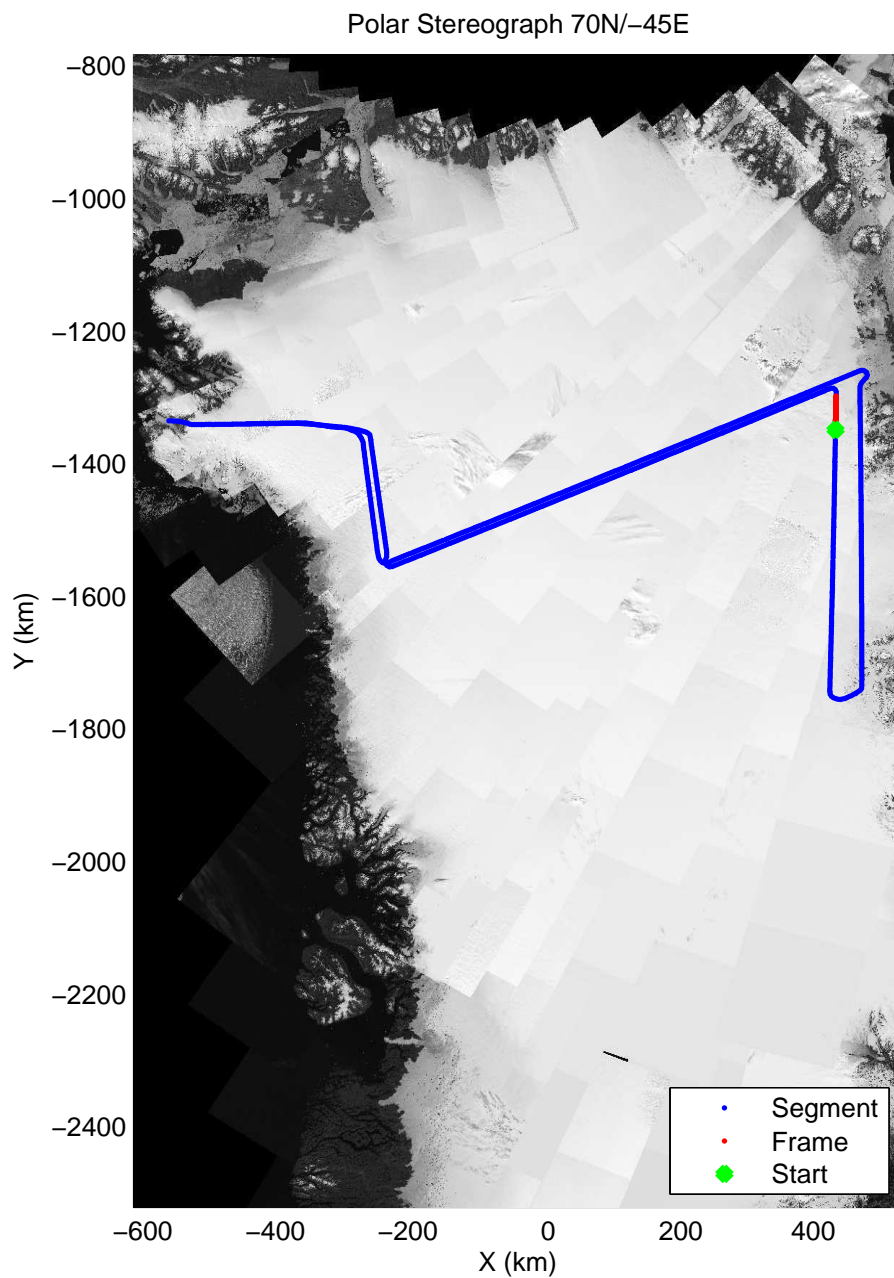

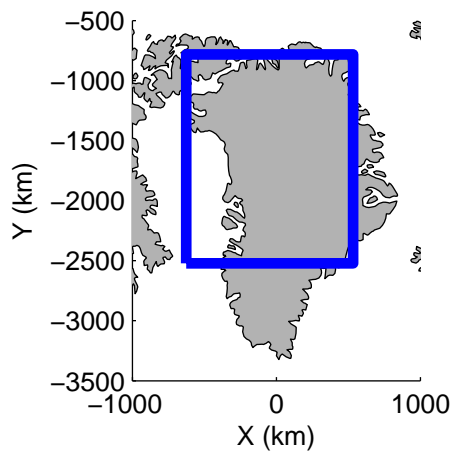


mcords3 2013_Greenland_P3: "F20: Northeast Grid 02" 20130419_01_045: 15:49:34.8 to 15:55:19.5 GPS




mcords3 2013_Greenland_P3: "F20: Northeast Grid 02" 20130419_01_045: 15:49:34.8 to 15:55:19.5 GPS




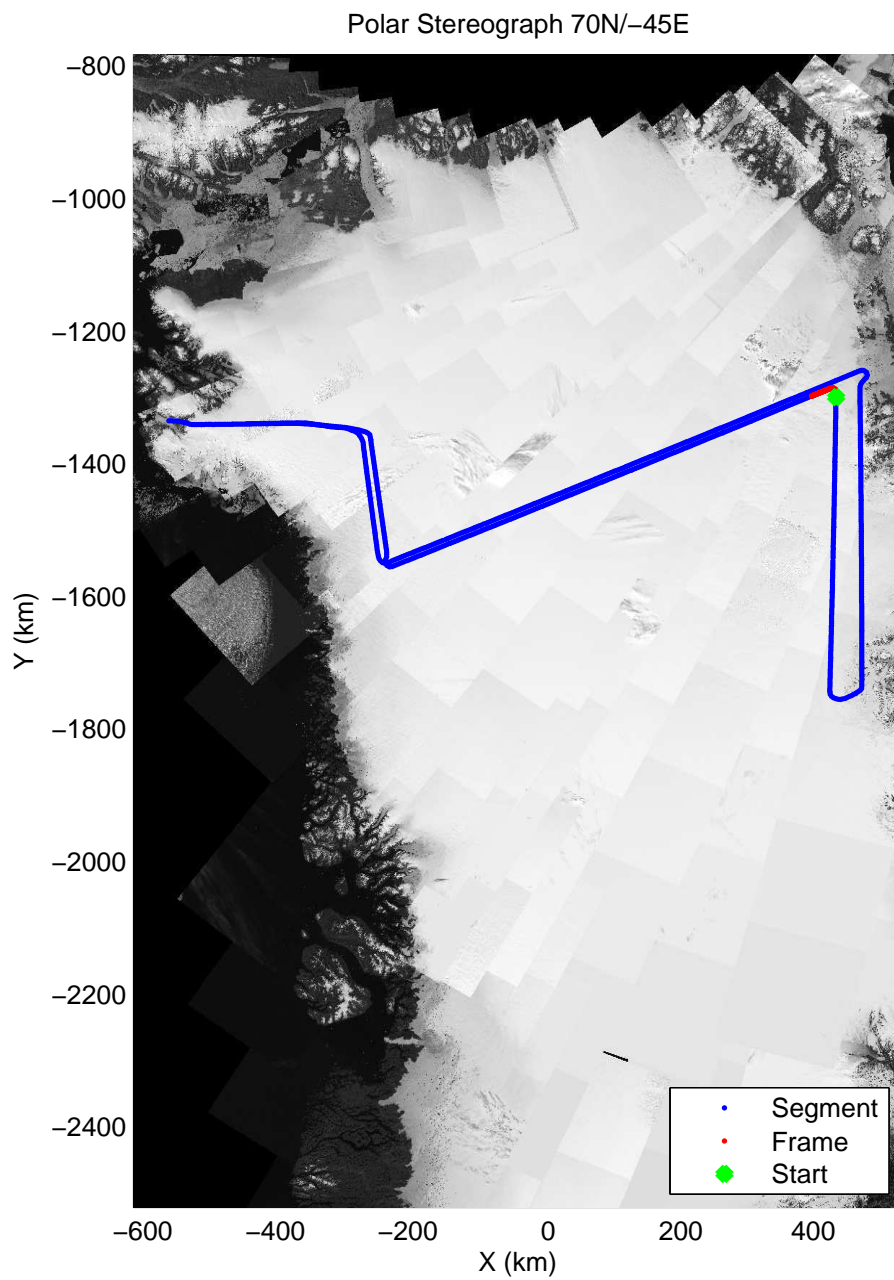
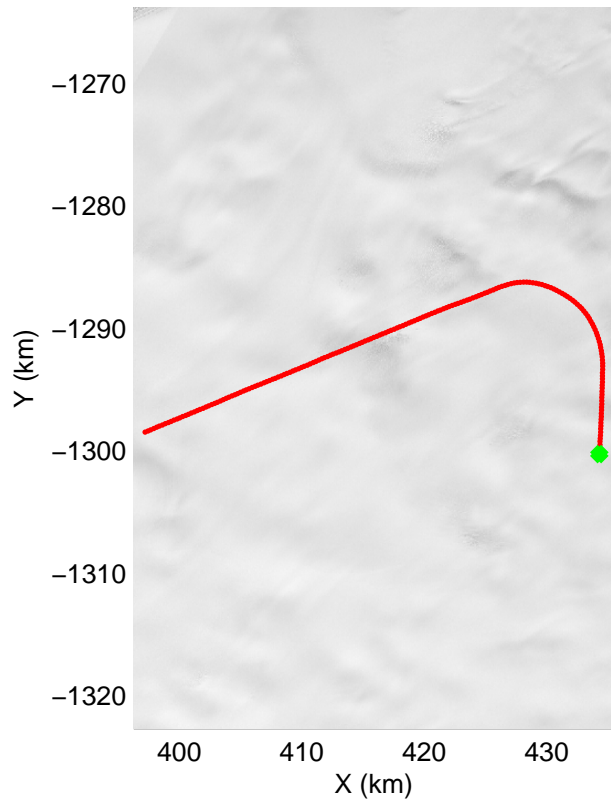
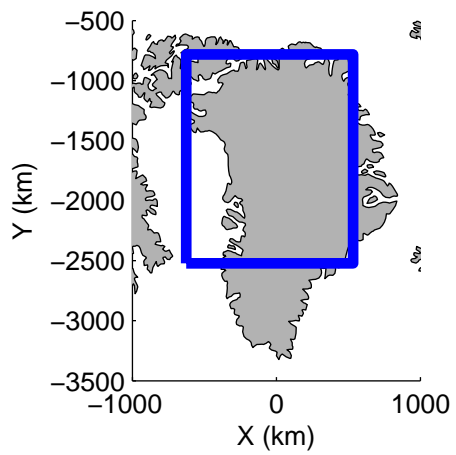


mcords3 2013_Greenland_P3: "F20: Northeast Grid 02" 20130419_01_046: 15:55:06.8 to 16:01:04.9 GPS




mcords3 2013_Greenland_P3: "F20: Northeast Grid 02" 20130419_01_046: 15:55:06.8 to 16:01:04.9 GPS

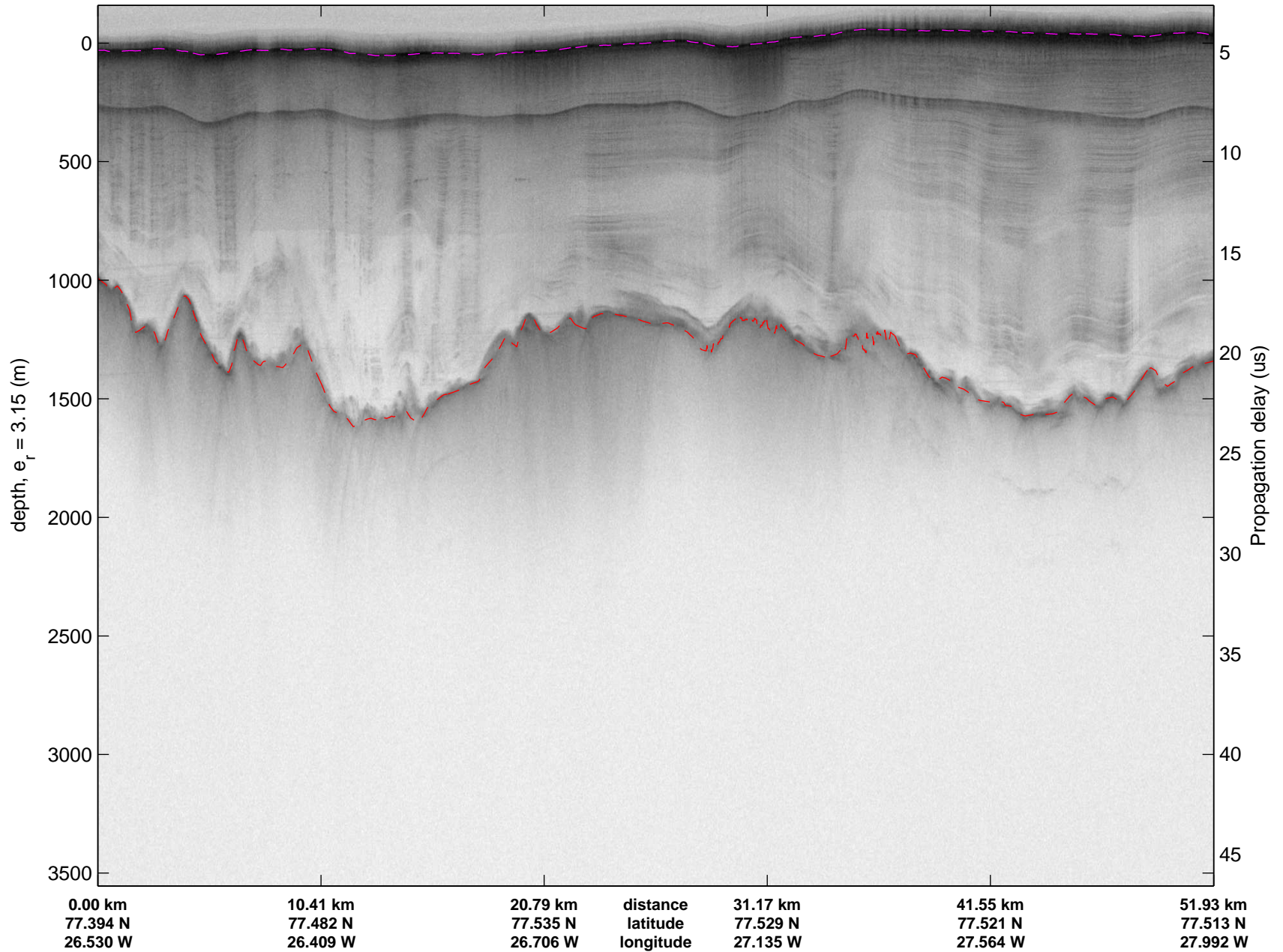


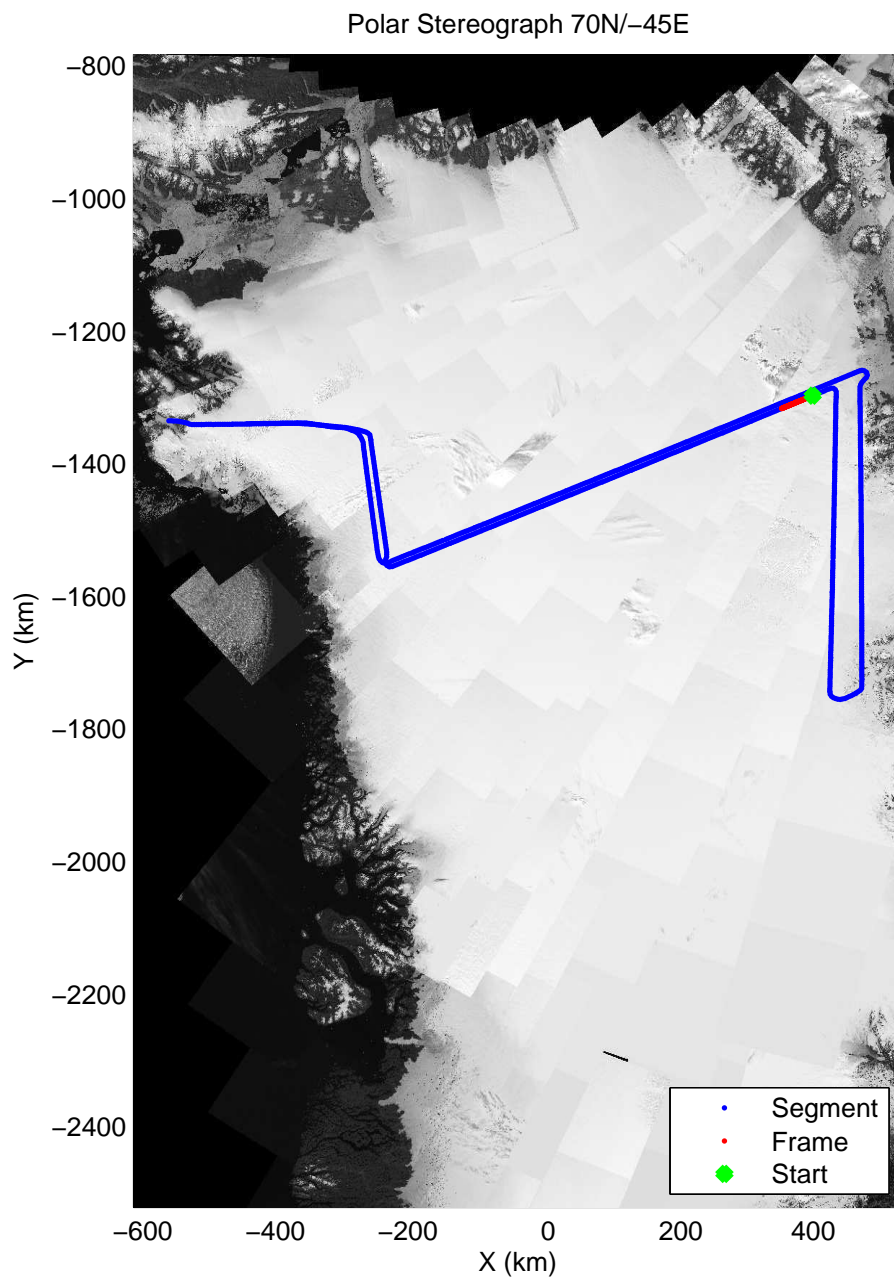
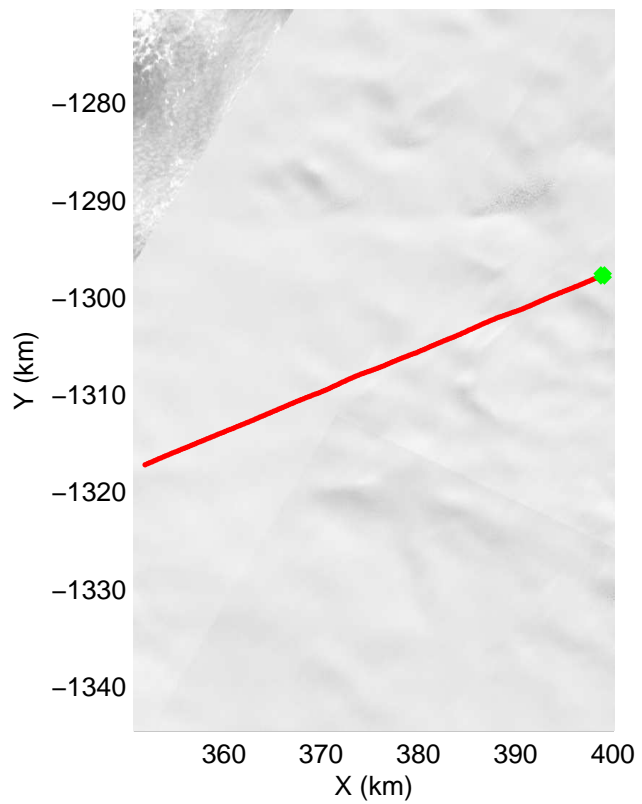
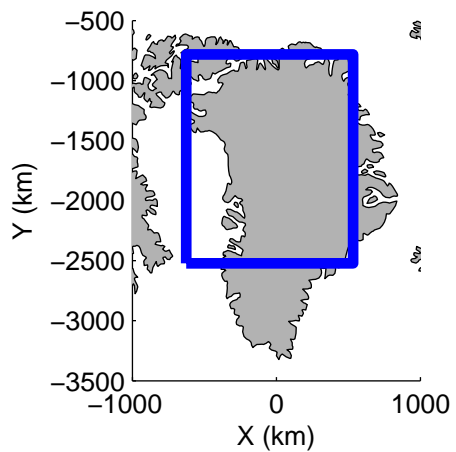


mcords3 2013_Greenland_P3: "F20: Northeast Grid 02" 20130419_01_047: 16:00:50.3 to 16:07:42.8 GPS




mcords3 2013_Greenland_P3: "F20: Northeast Grid 02" 20130419_01_047: 16:00:50.3 to 16:07:42.8 GPS

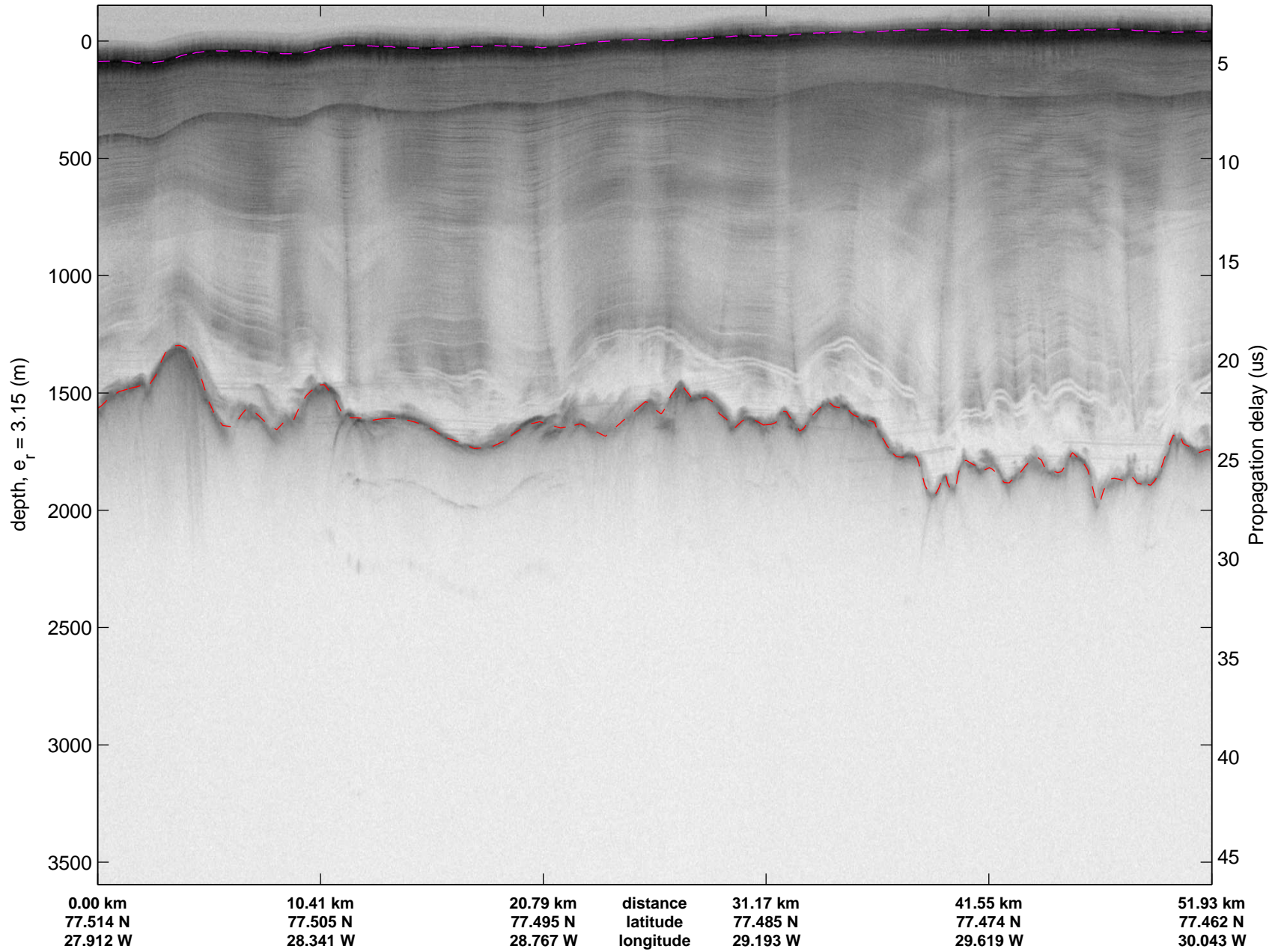


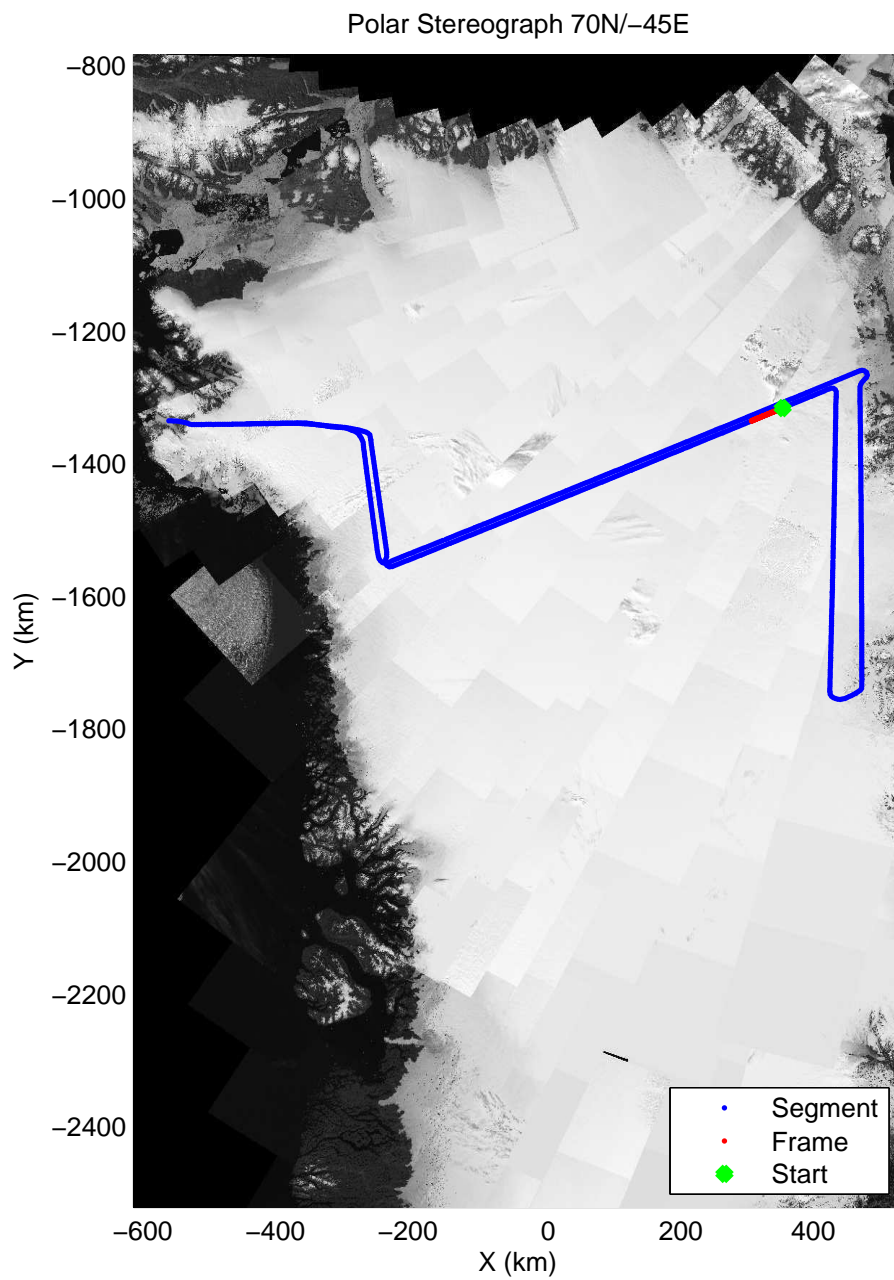
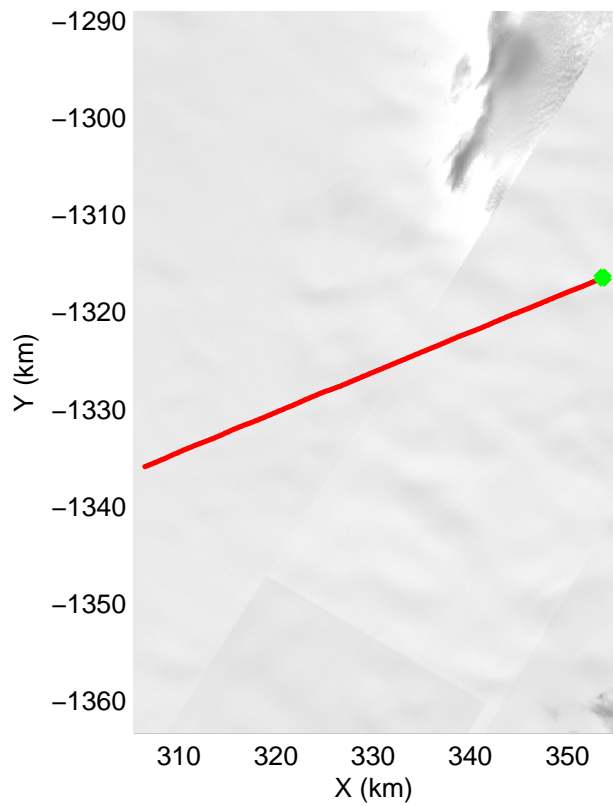
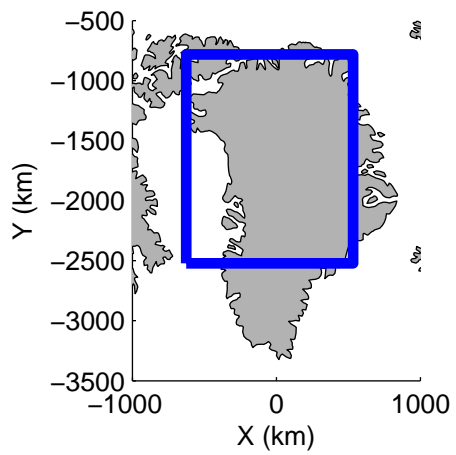


mcords3 2013_Greenland_P3: "F20: Northeast Grid 02" 20130419_01_048: 16:07:29.2 to 16:14:16.3 GPS




mcords3 2013_Greenland_P3: "F20: Northeast Grid 02" 20130419_01_048: 16:07:29.2 to 16:14:16.3 GPS

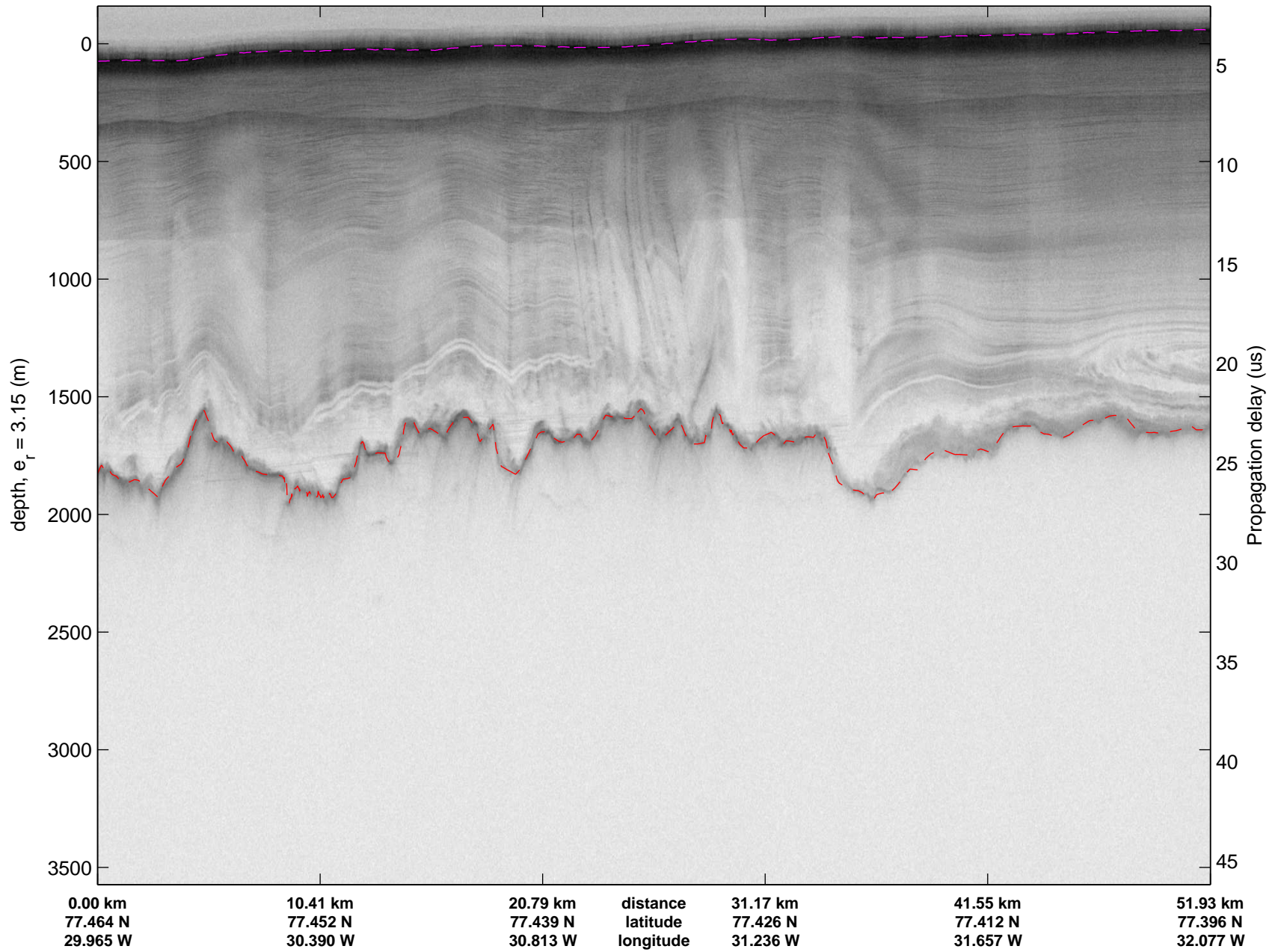


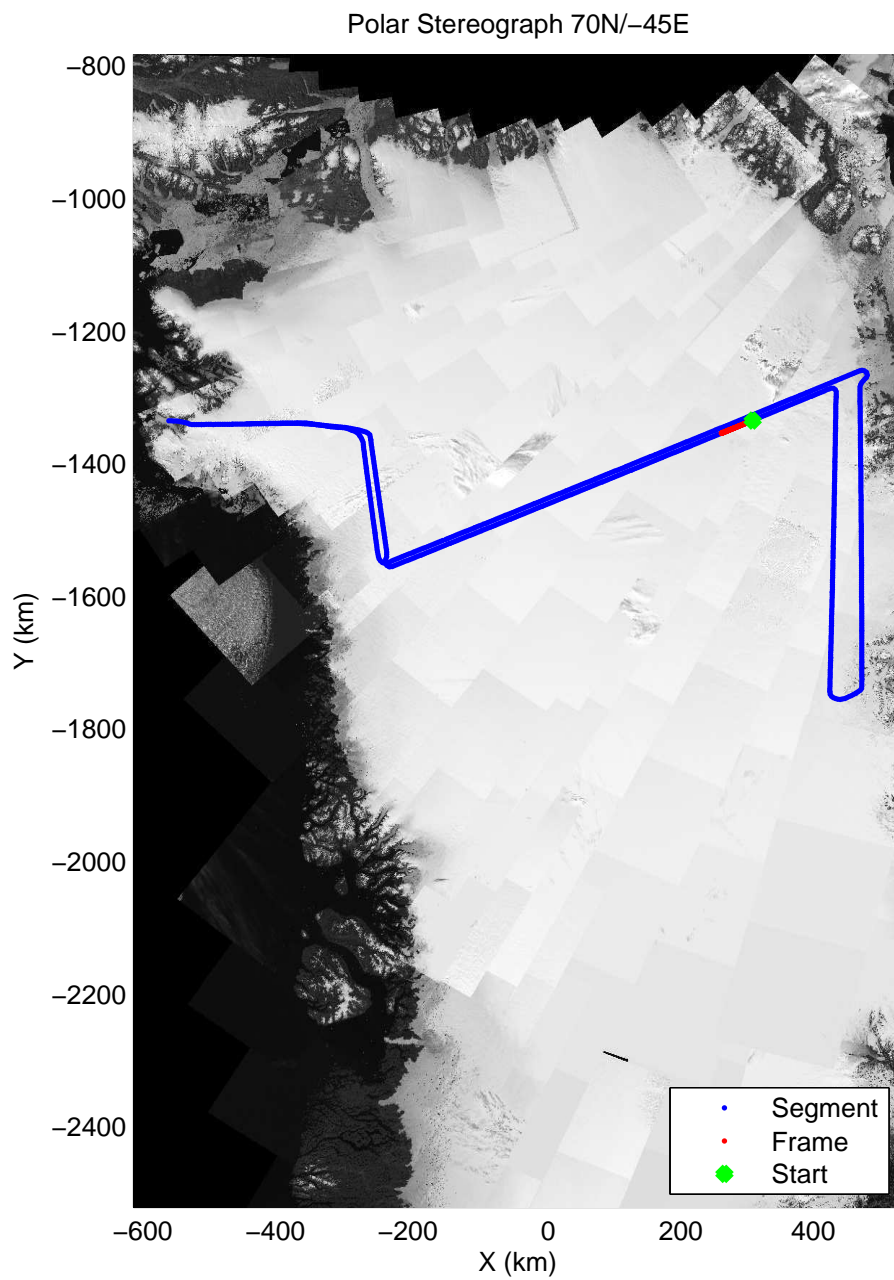
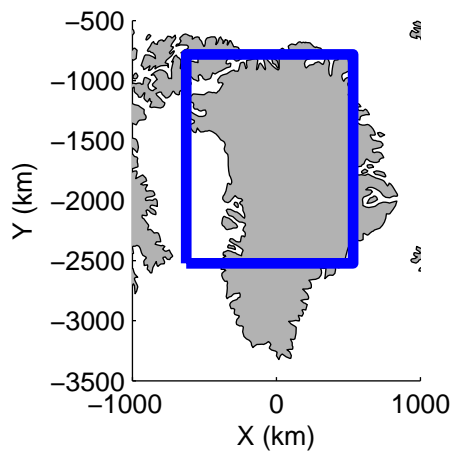


mcords3 2013_Greenland_P3: "F20: Northeast Grid 02" 20130419_01_049: 16:14:02.8 to 16:20:05.2 GPS




mcords3 2013_Greenland_P3: "F20: Northeast Grid 02" 20130419_01_049: 16:14:02.8 to 16:20:05.2 GPS

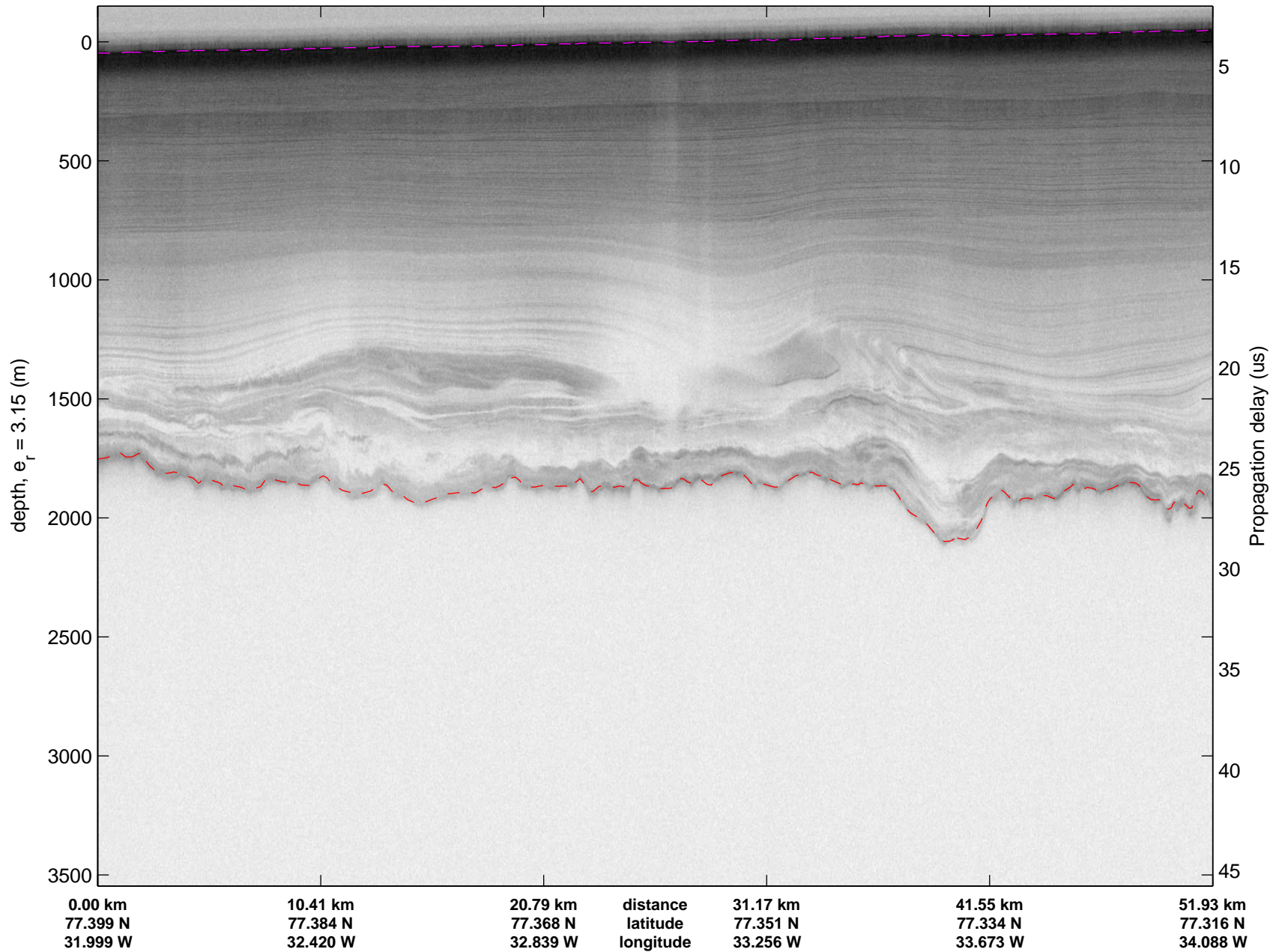


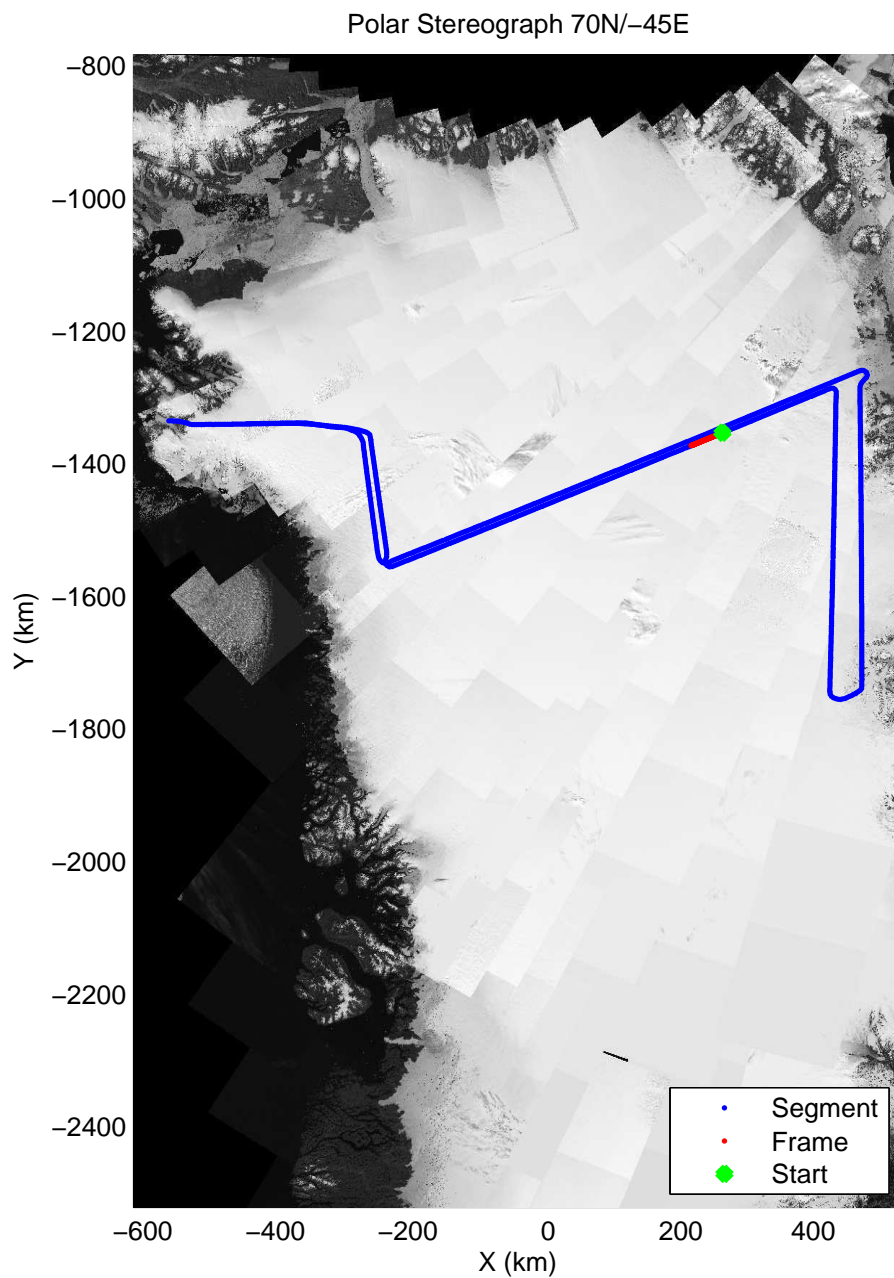
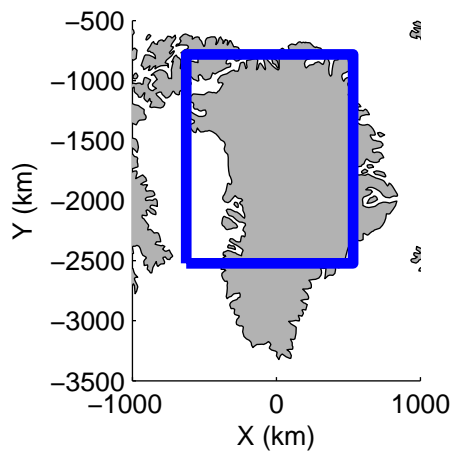


mcords3 2013_Greenland_P3: "F20: Northeast Grid 02" 20130419_01_050: 16:19:51.8 to 16:25:51.4 GPS




mcords3 2013_Greenland_P3: "F20: Northeast Grid 02" 20130419_01_050: 16:19:51.8 to 16:25:51.4 GPS

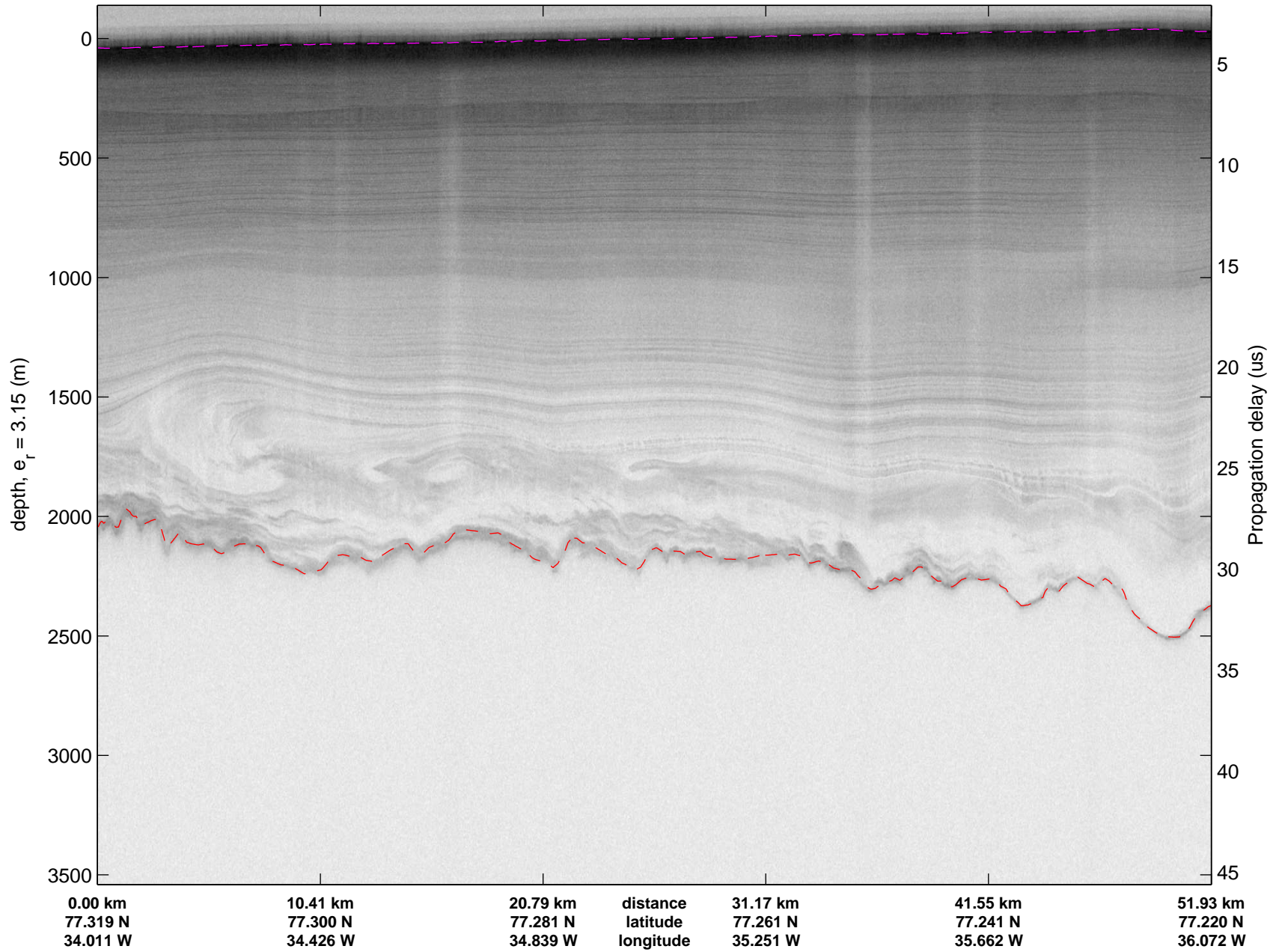


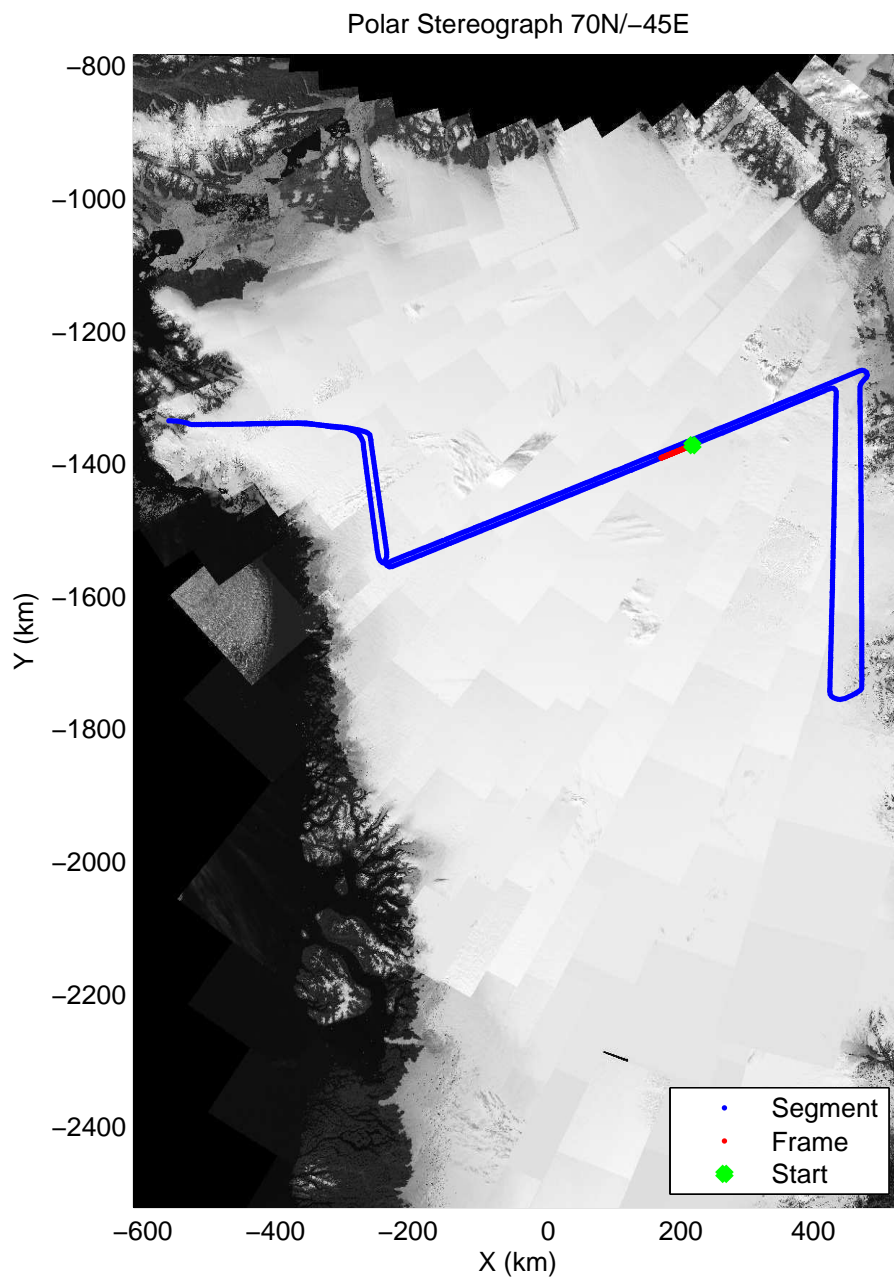
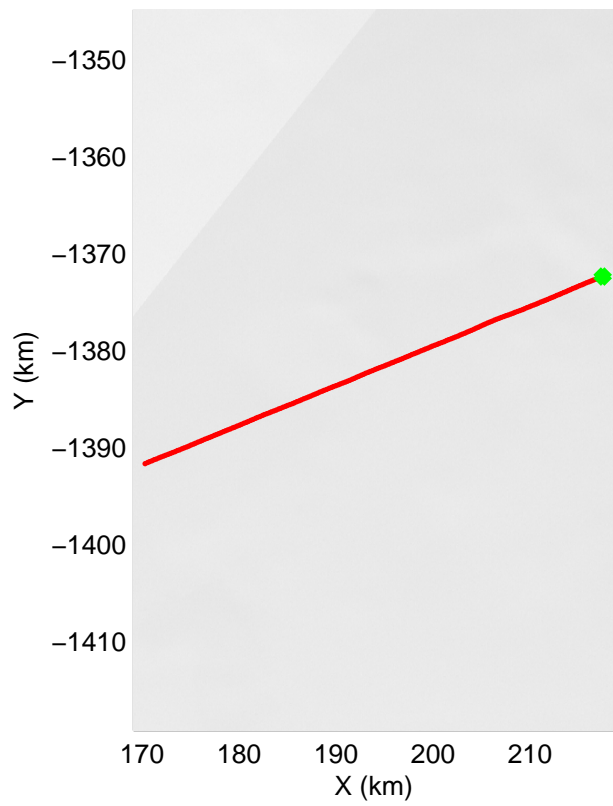
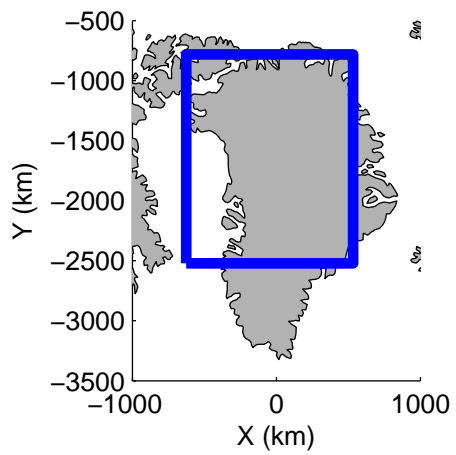


mcords3 2013_Greenland_P3: "F20: Northeast Grid 02" 20130419_01_051: 16:25:38.0 to 16:31:37.1 GPS




mcords3 2013_Greenland_P3: "F20: Northeast Grid 02" 20130419_01_051: 16:25:38.0 to 16:31:37.1 GPS

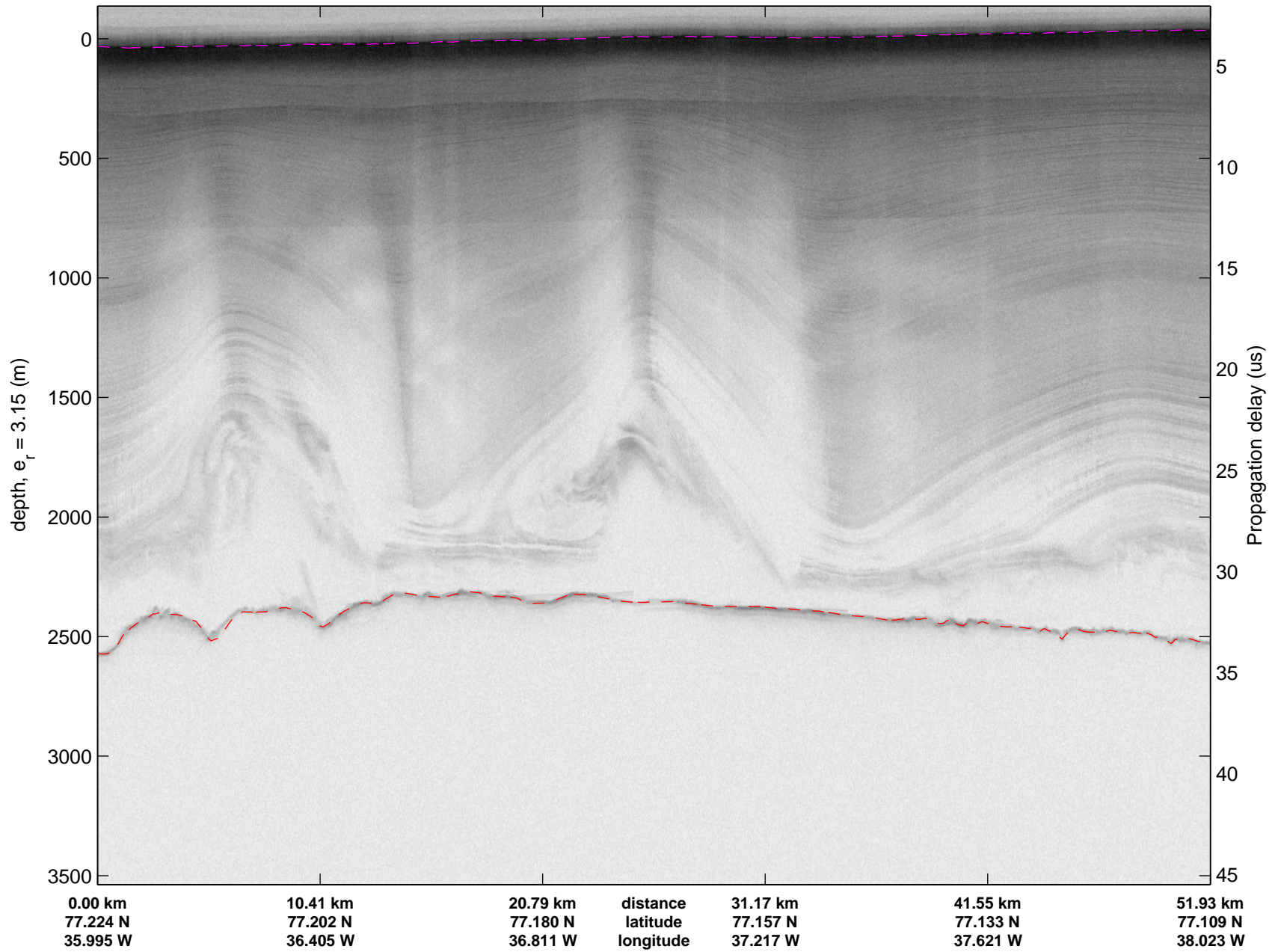


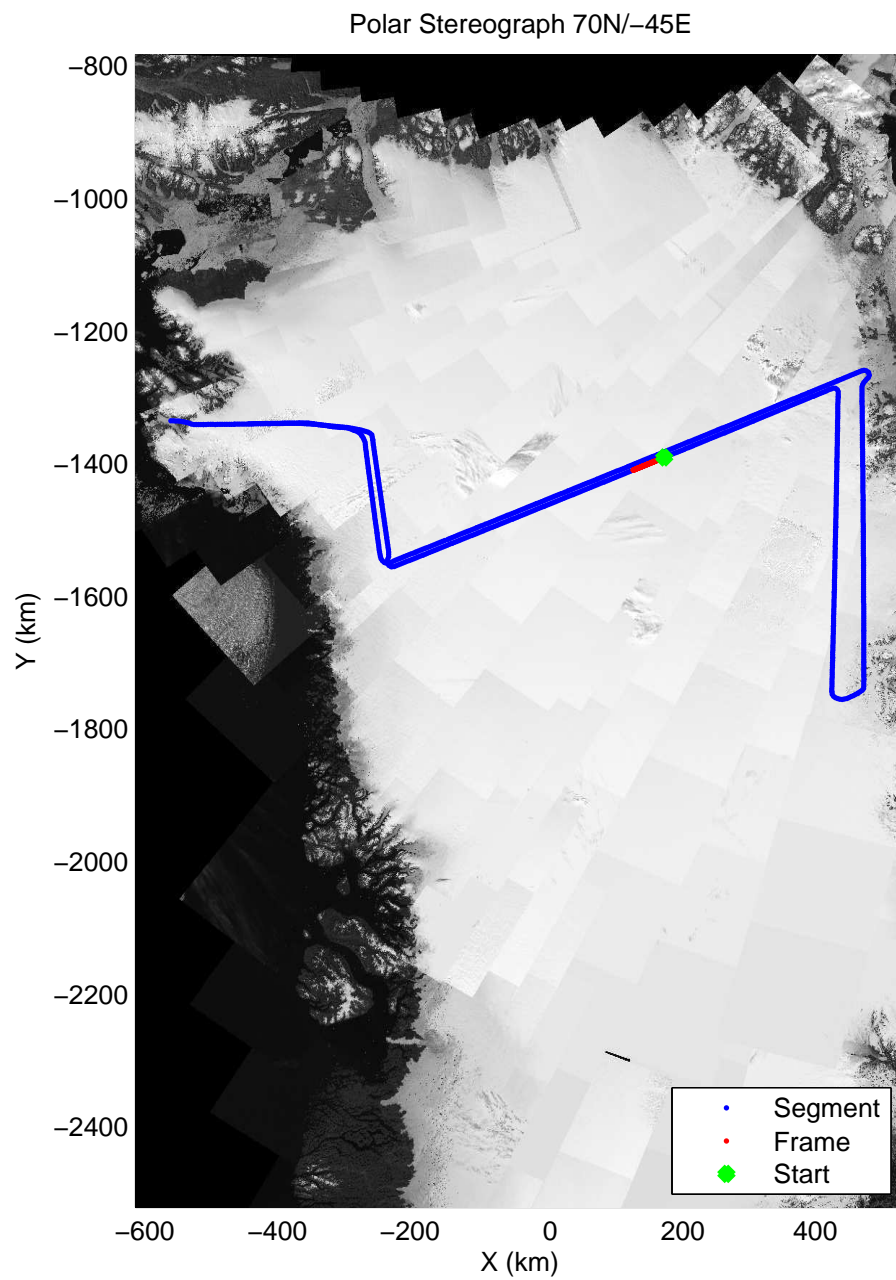
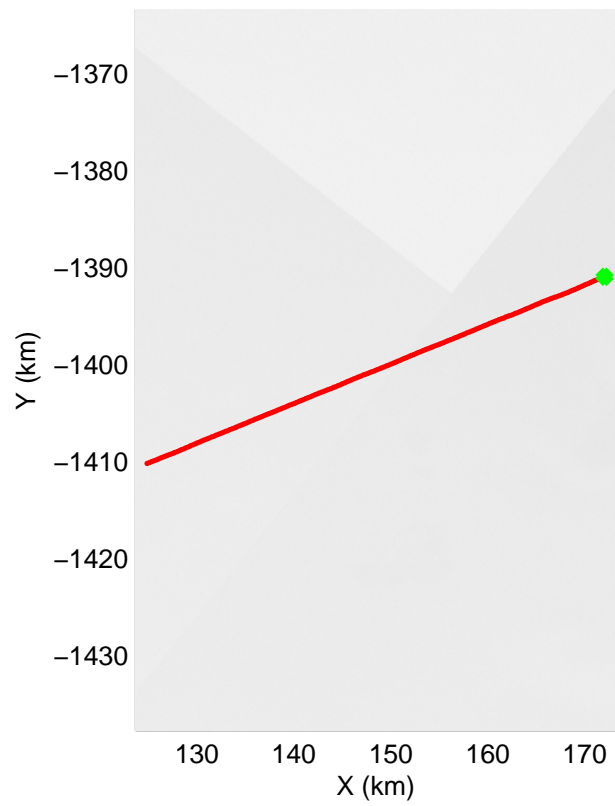
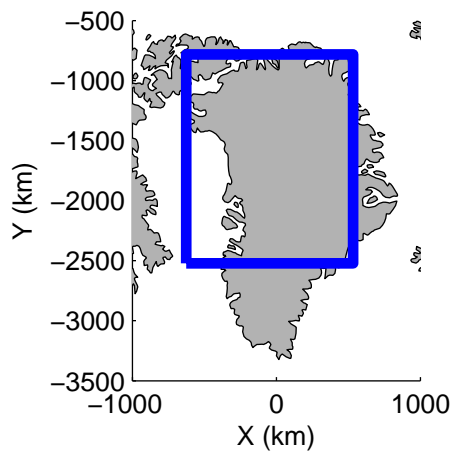


mcords3 2013_Greenland_P3: "F20: Northeast Grid 02" 20130419_01_052: 16:31:23.6 to 16:37:20.8 GPS




mcords3 2013_Greenland_P3: "F20: Northeast Grid 02" 20130419_01_052: 16:31:23.6 to 16:37:20.8 GPS

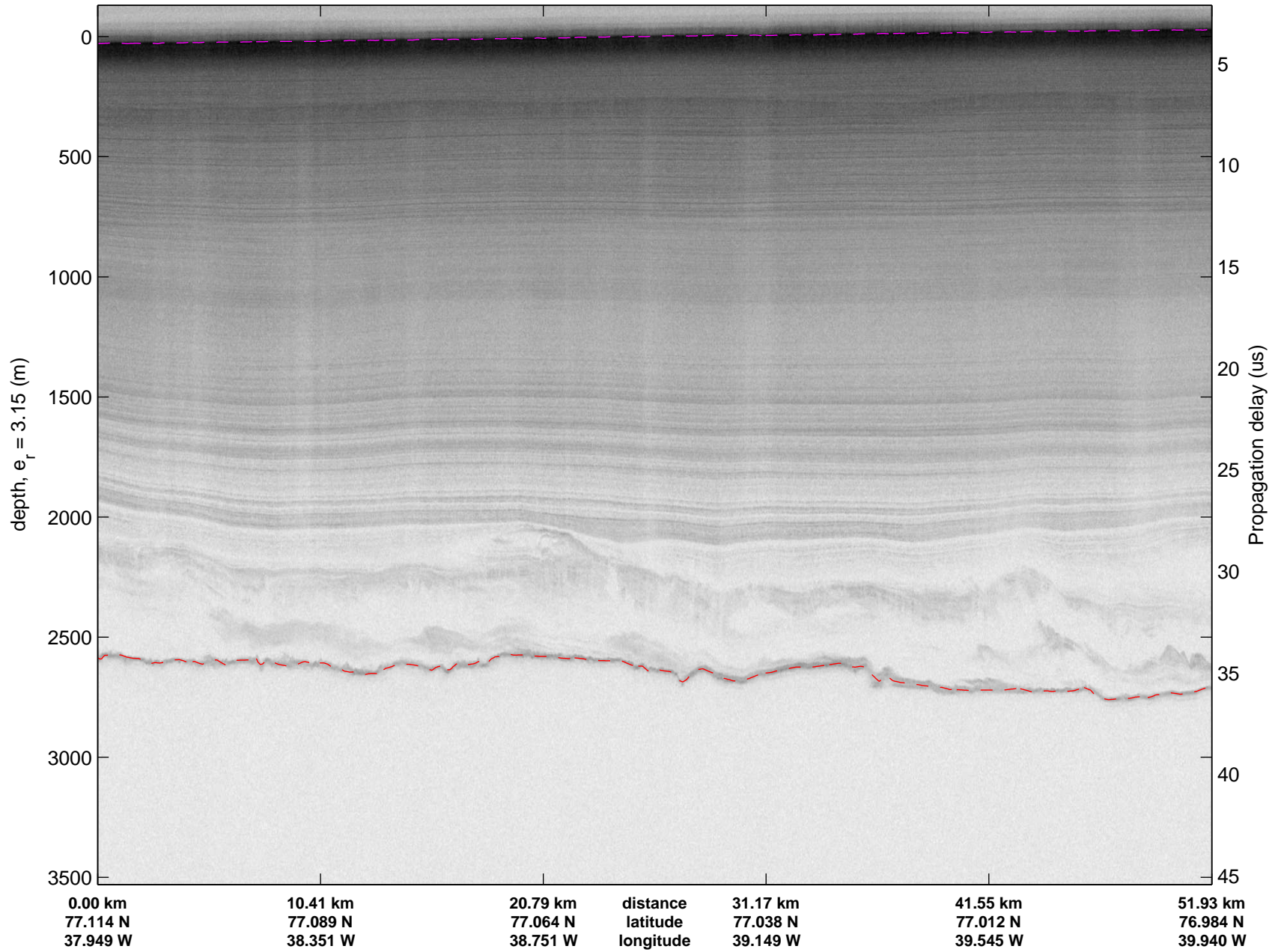


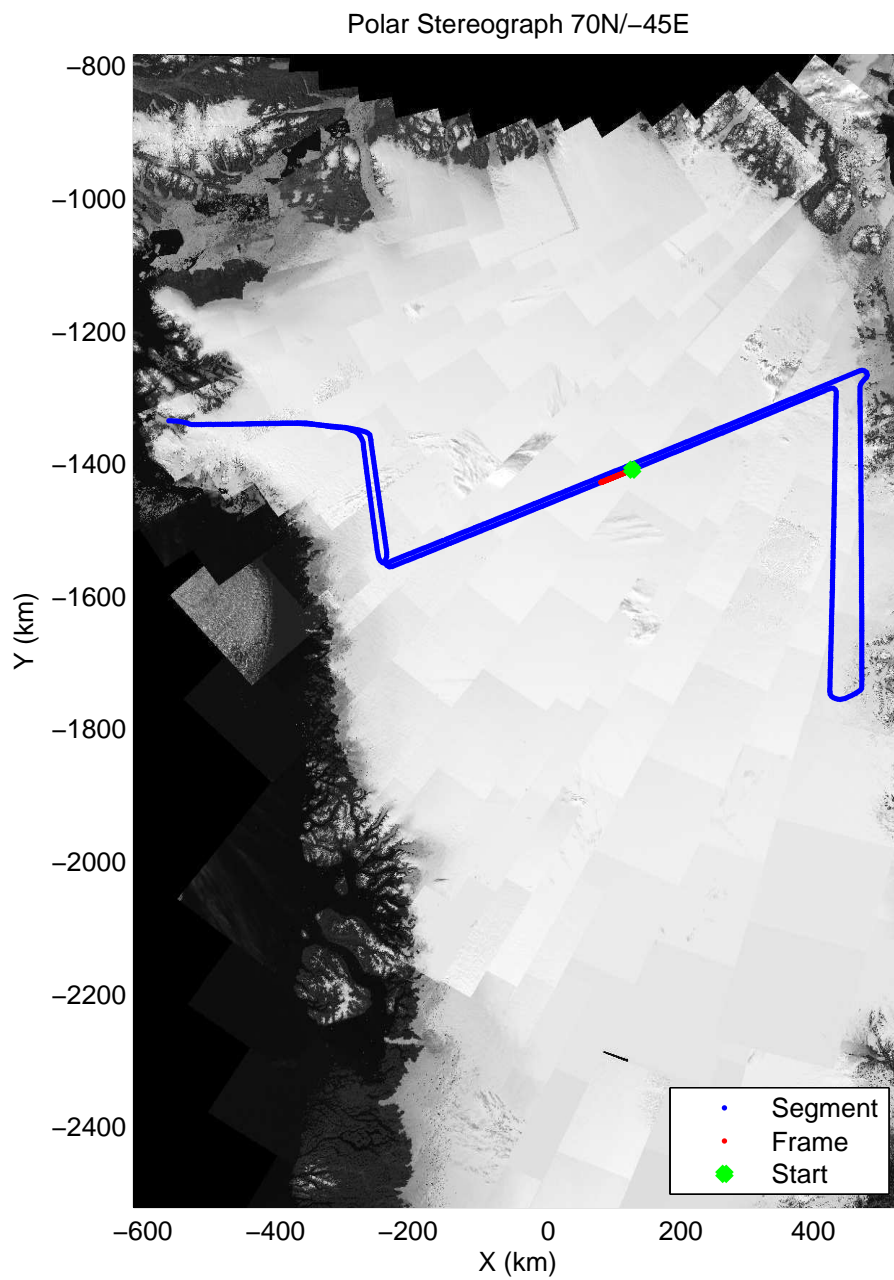
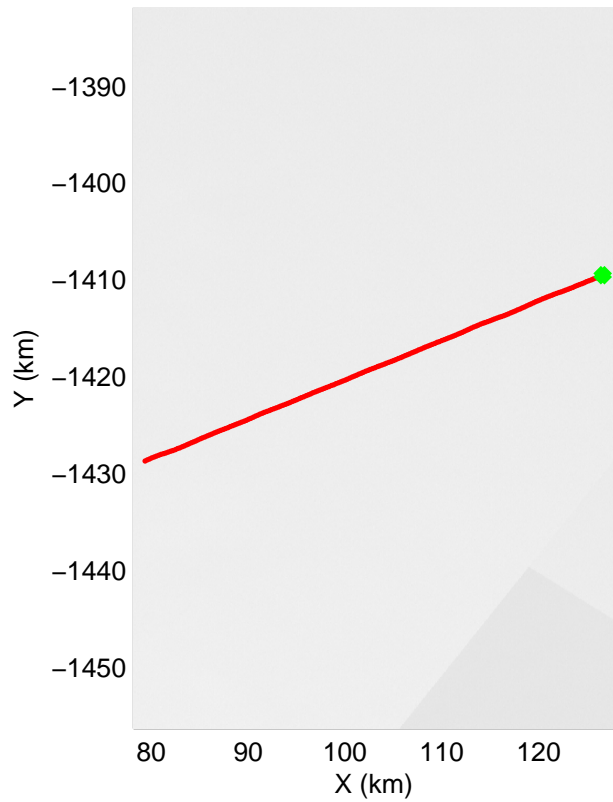
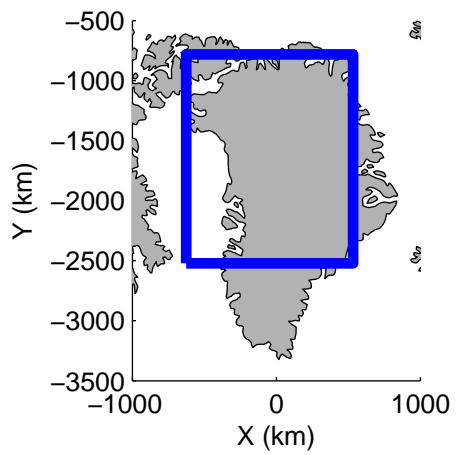


mcords3 2013_Greenland_P3: "F20: Northeast Grid 02" 20130419_01_053: 16:37:07.4 to 16:43:05.7 GPS




mcords3 2013_Greenland_P3: "F20: Northeast Grid 02" 20130419_01_053: 16:37:07.4 to 16:43:05.7 GPS

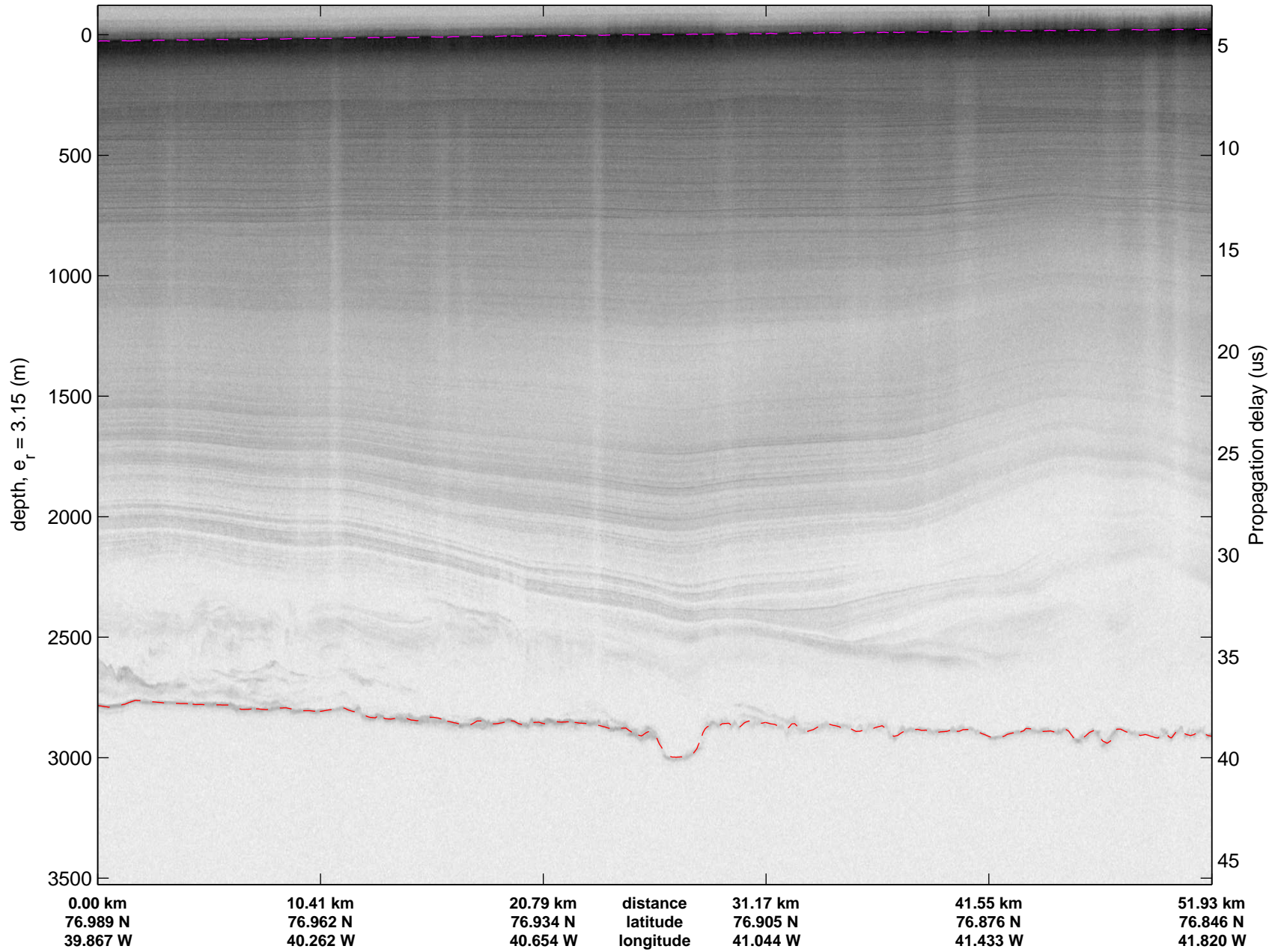




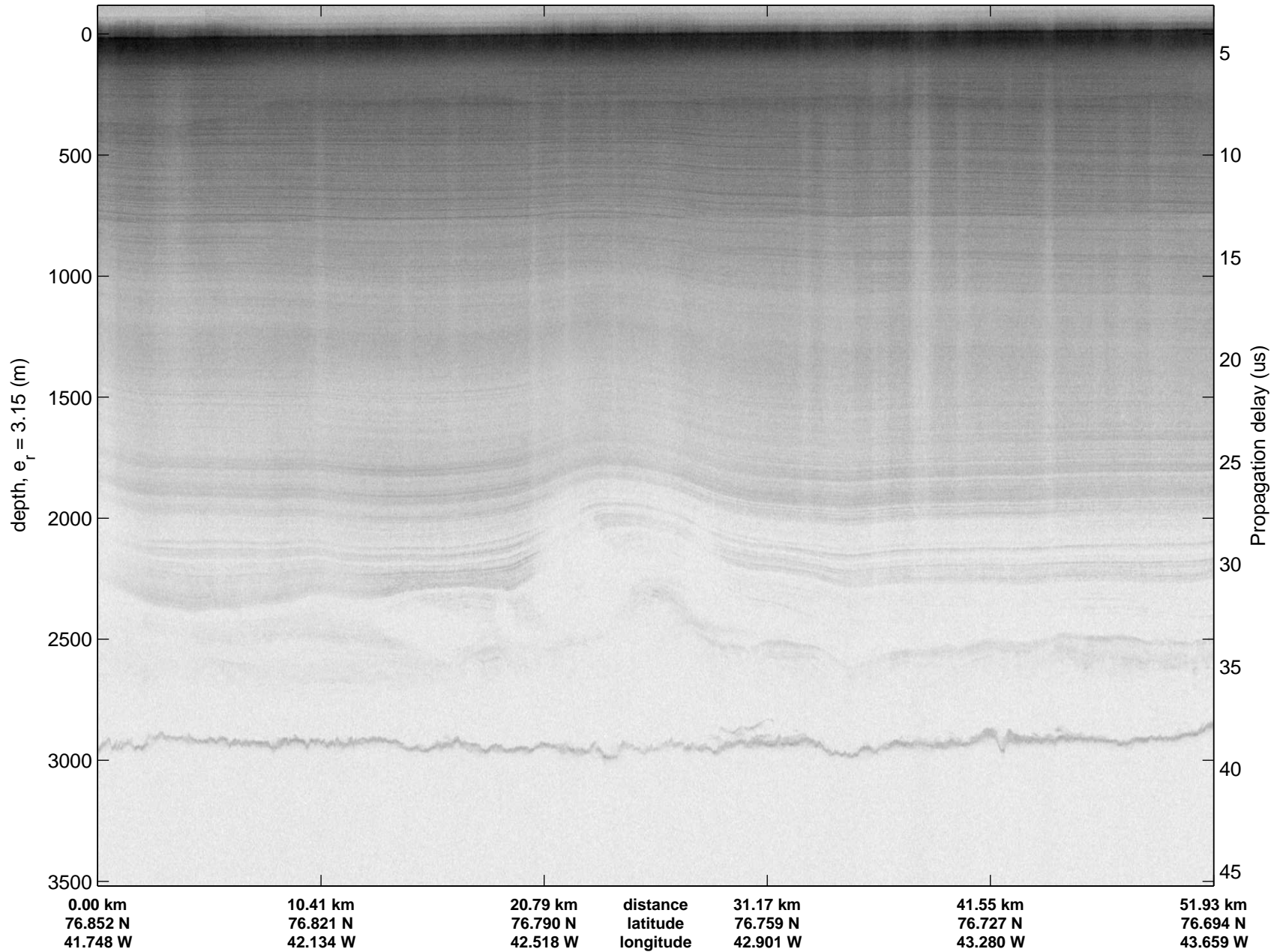
mcords3 2013_Greenland_P3: "F20: Northeast Grid 02" 20130419_01_054: 16:42:52.2 to 16:48:55.4 GPS



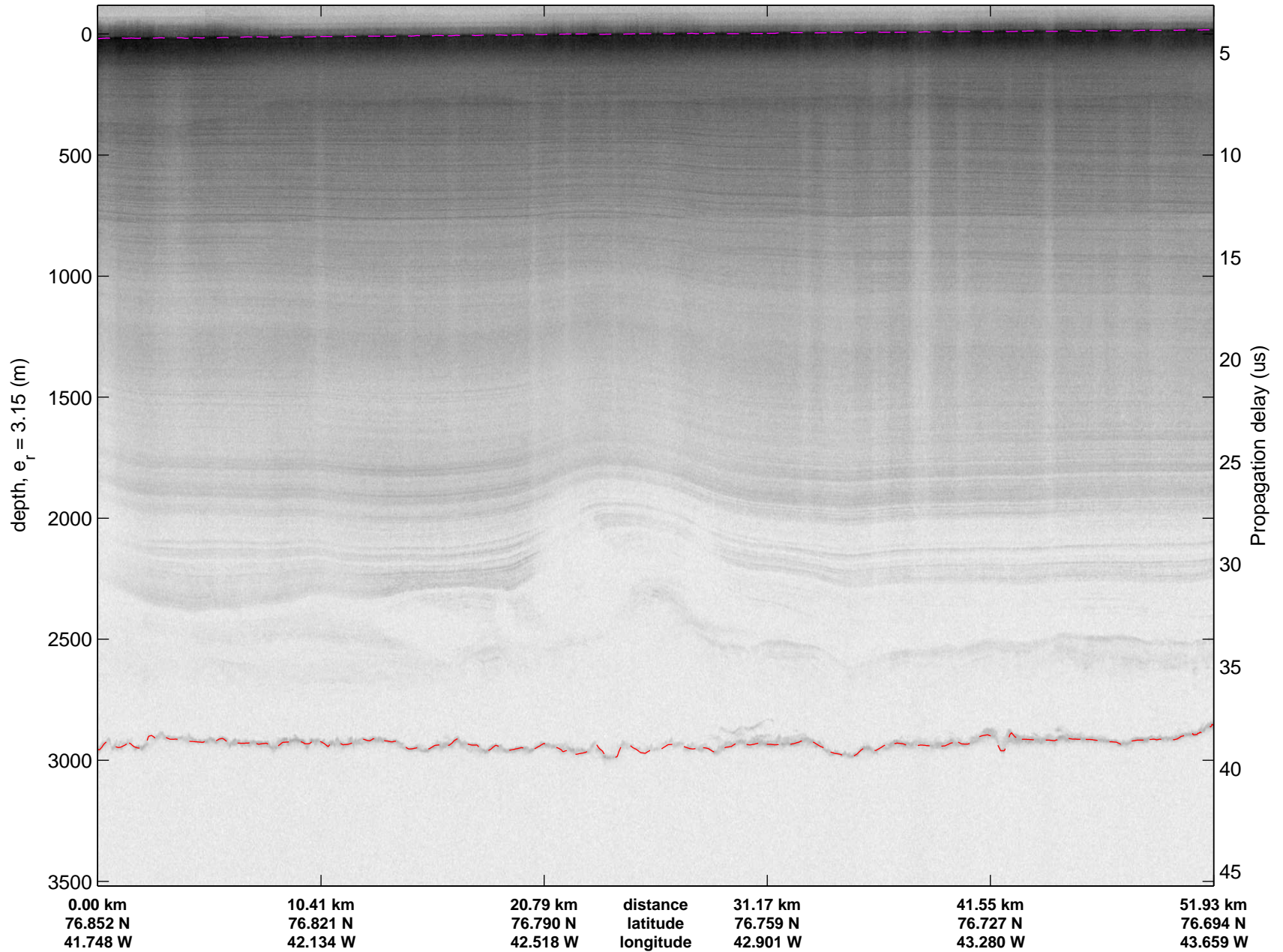
mcords3 2013_Greenland_P3: "F20: Northeast Grid 02" 20130419_01_054: 16:42:52.2 to 16:48:55.4 GPS

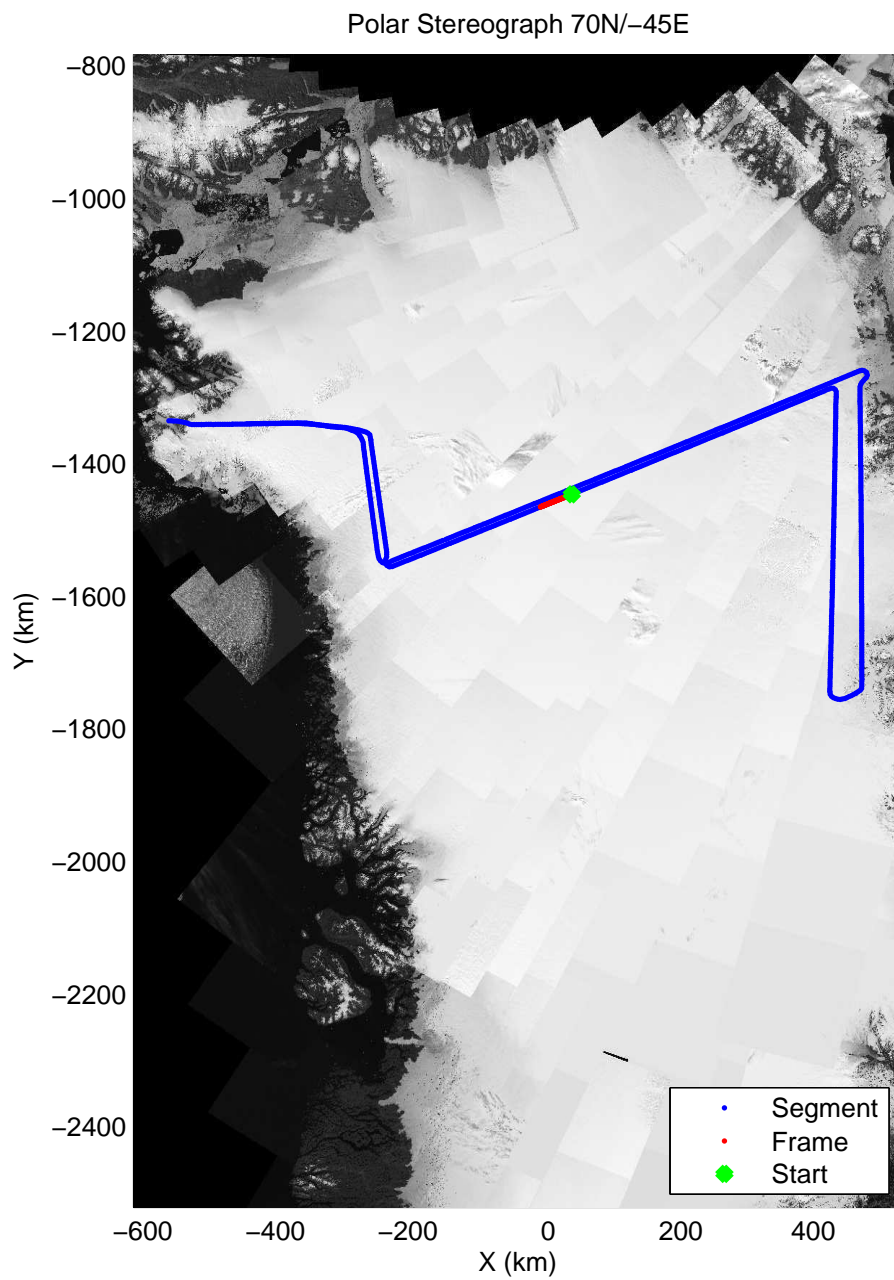
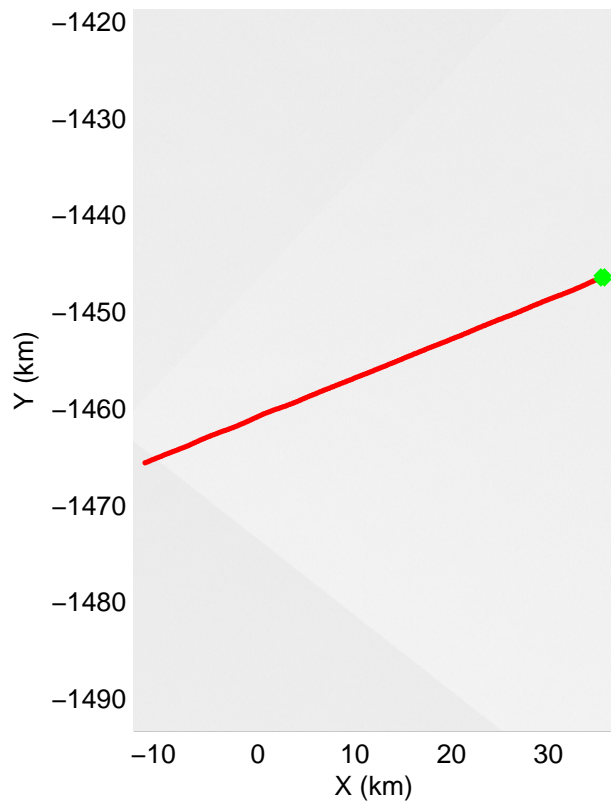
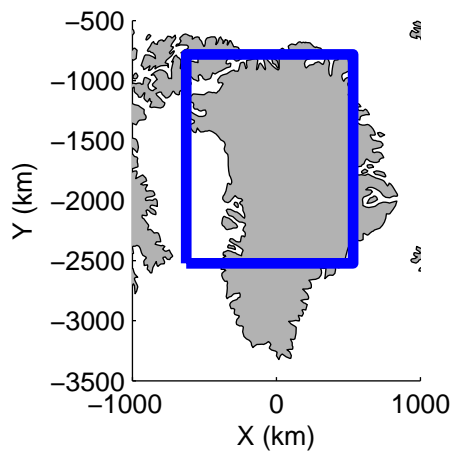


mcords3 2013_Greenland_P3: "F20: Northeast Grid 02" 20130419_01_055: 16:48:41.6 to 16:55:15.8 GPS

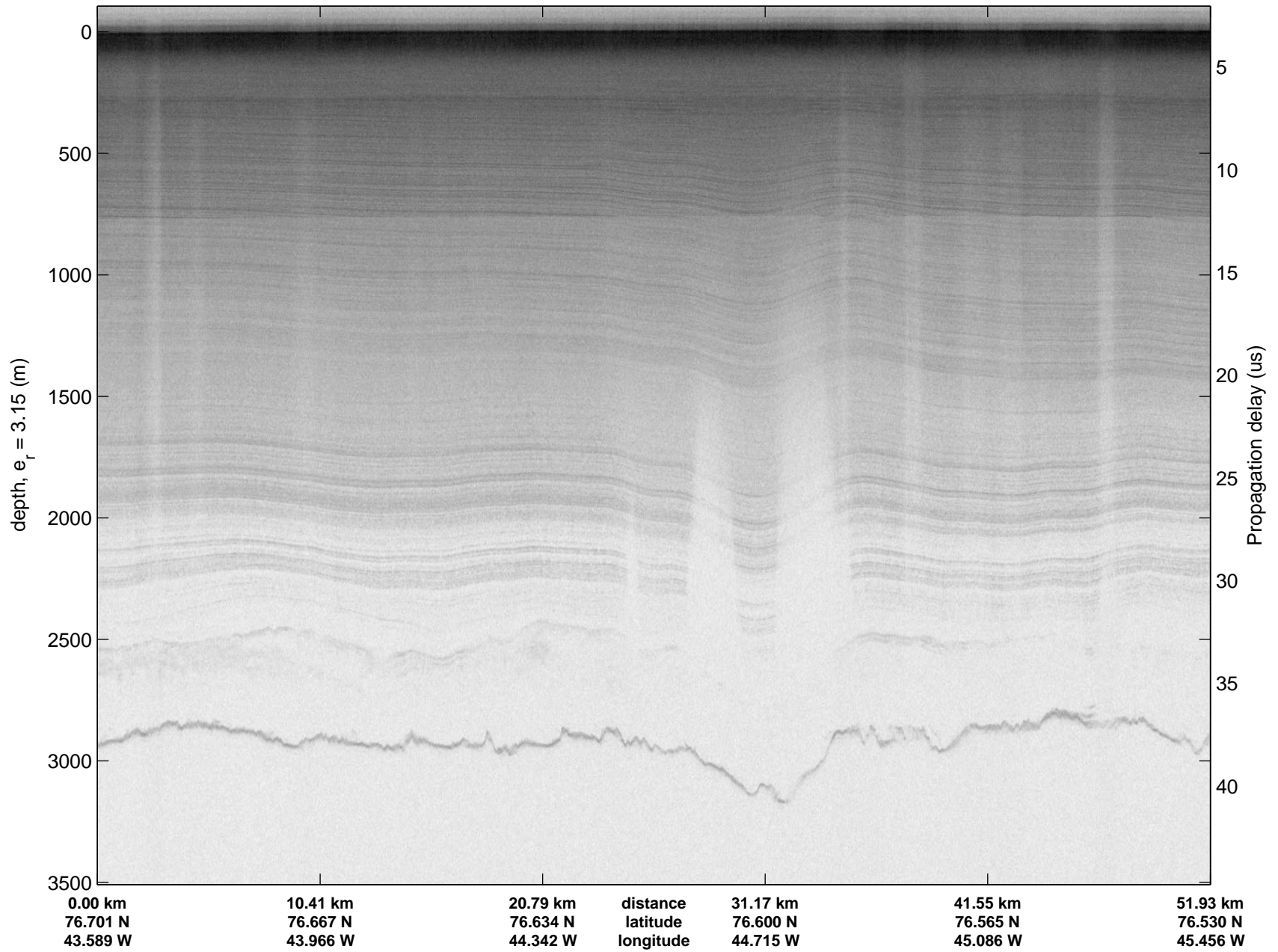


mcords3 2013_Greenland_P3: "F20: Northeast Grid 02" 20130419_01_055: 16:48:41.6 to 16:55:15.8 GPS

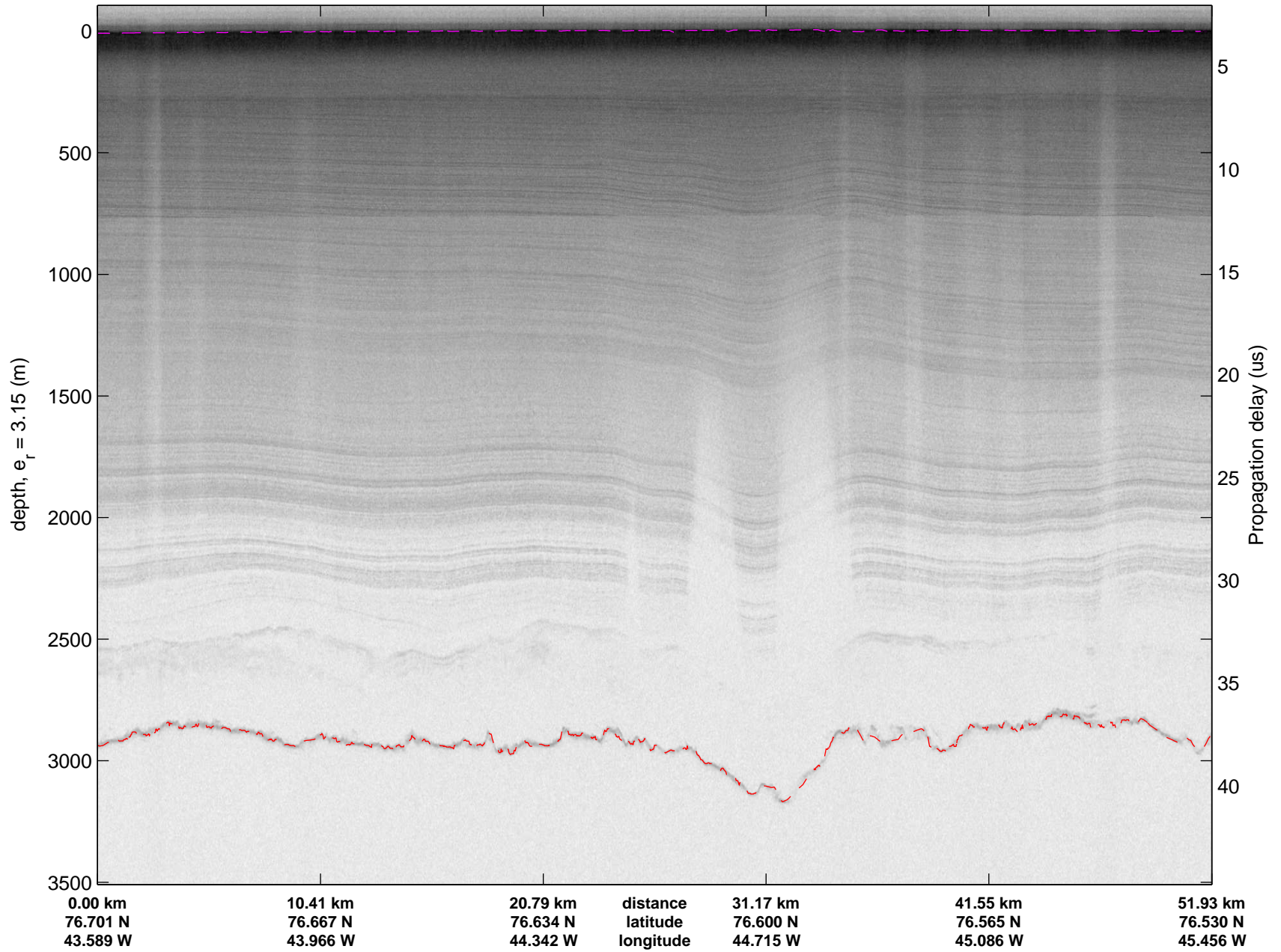


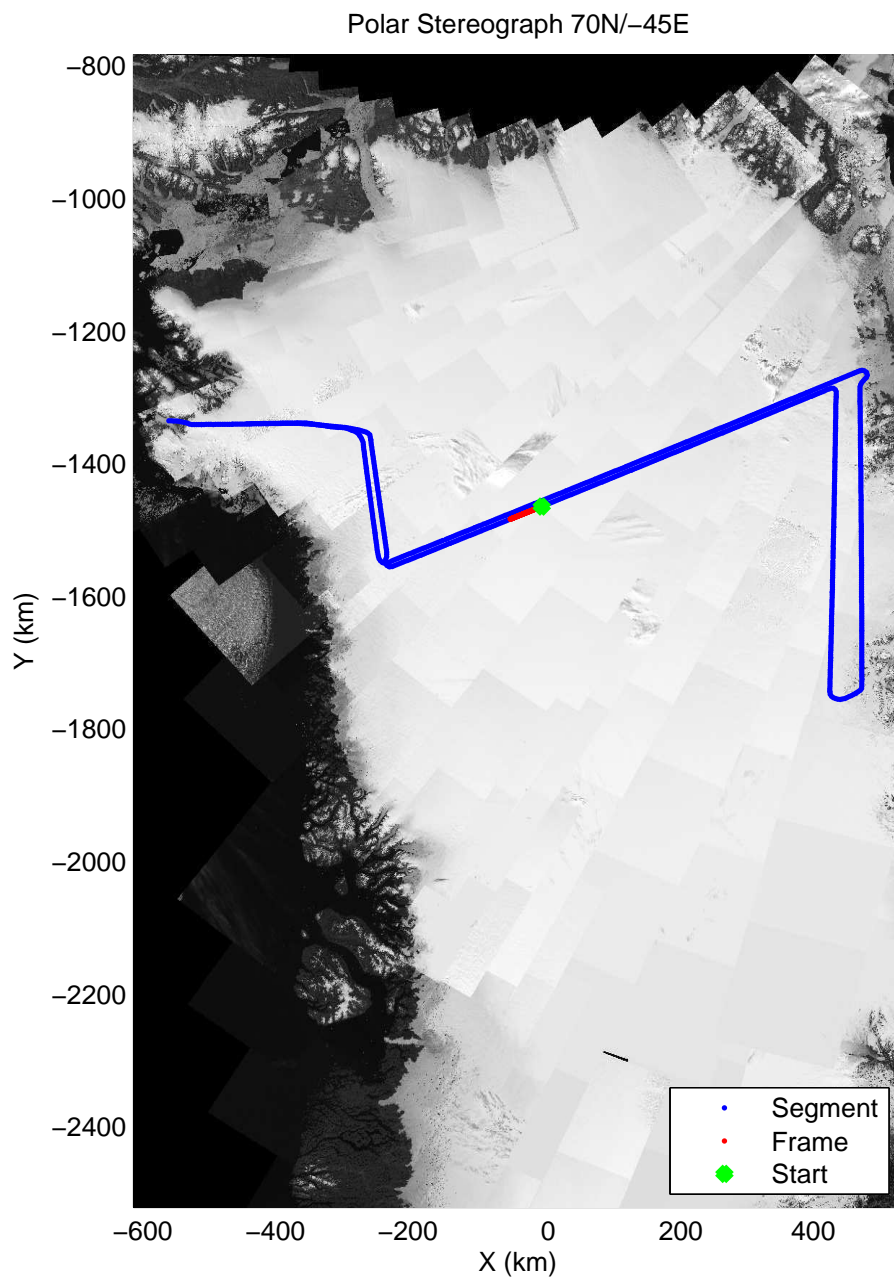
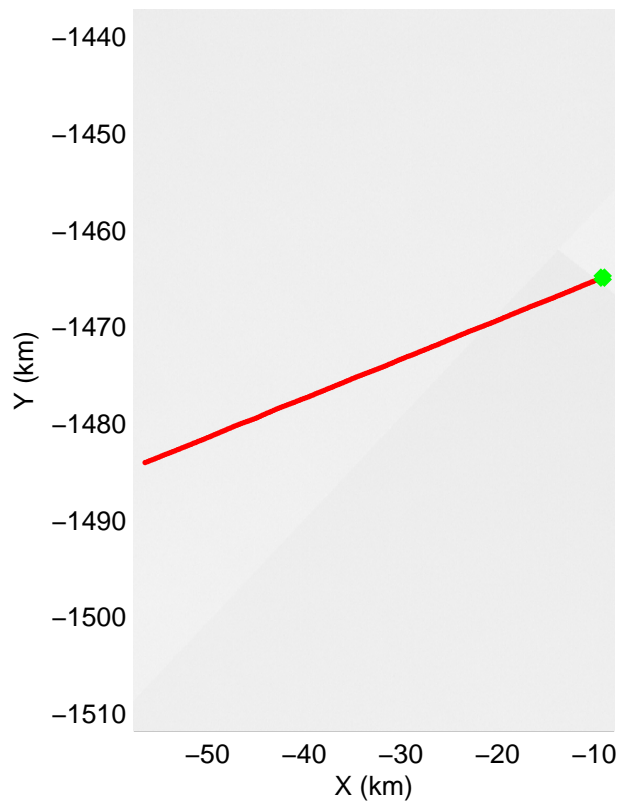
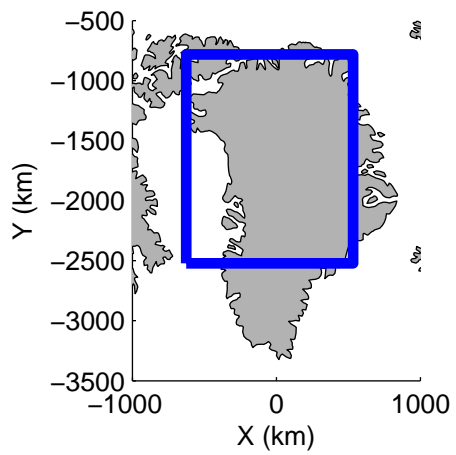


mcords3 2013_Greenland_P3: "F20: Northeast Grid 02" 20130419_01_056: 16:55:00.6 to 17:01:24.3 GPS




mcords3 2013_Greenland_P3: "F20: Northeast Grid 02" 20130419_01_056: 16:55:00.6 to 17:01:24.3 GPS

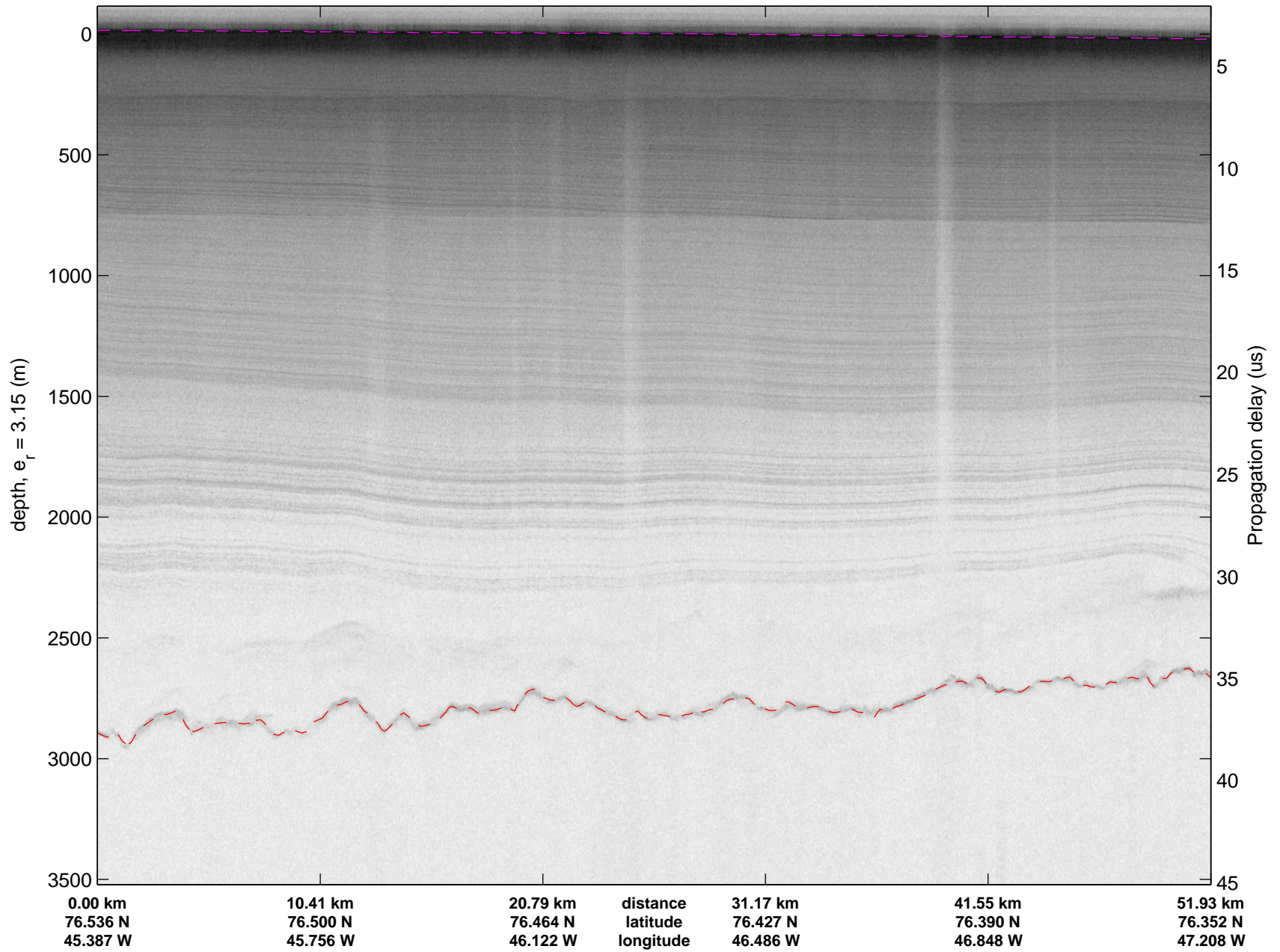


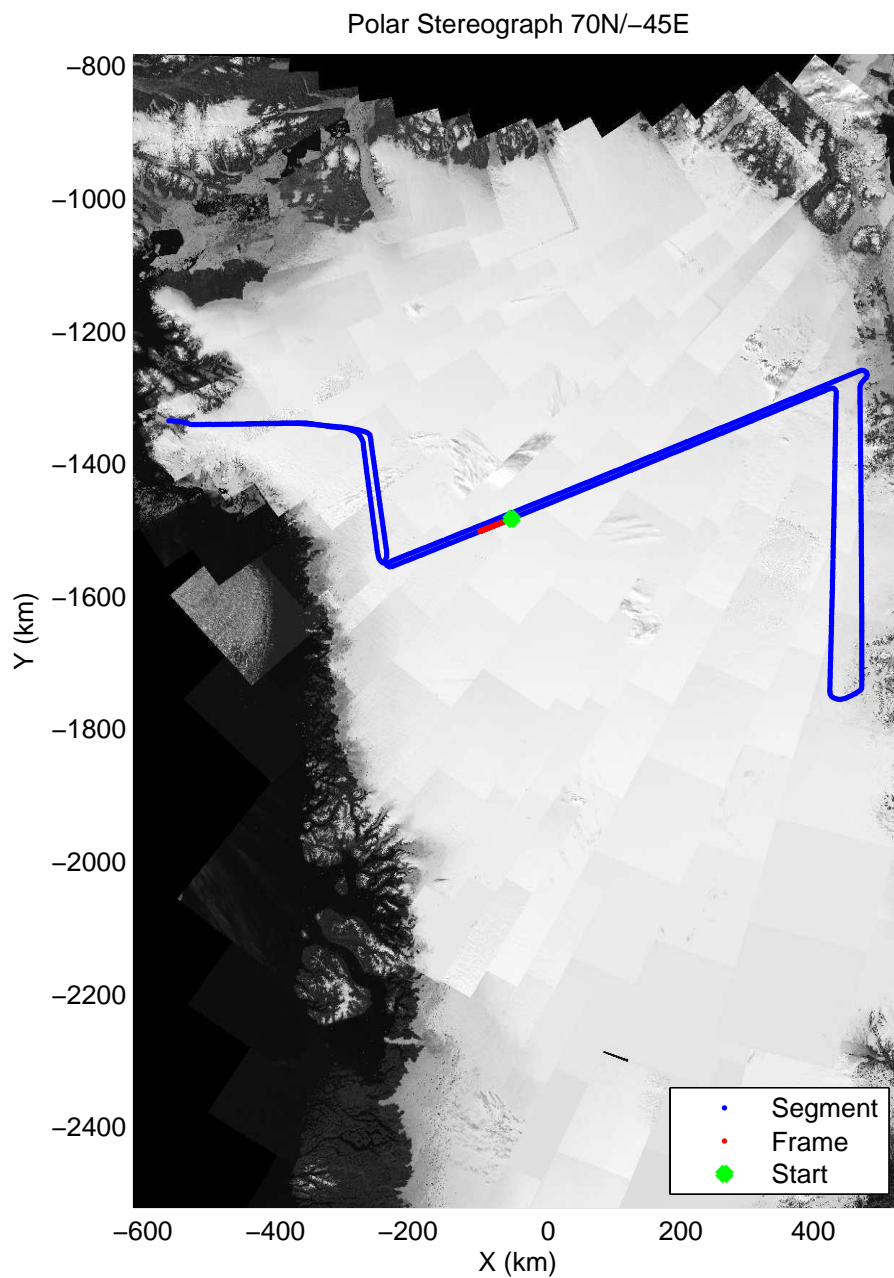
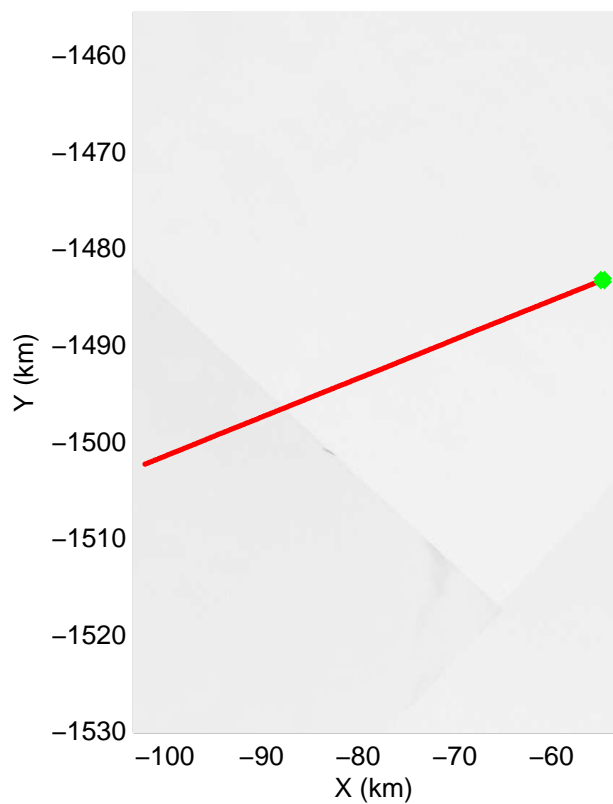
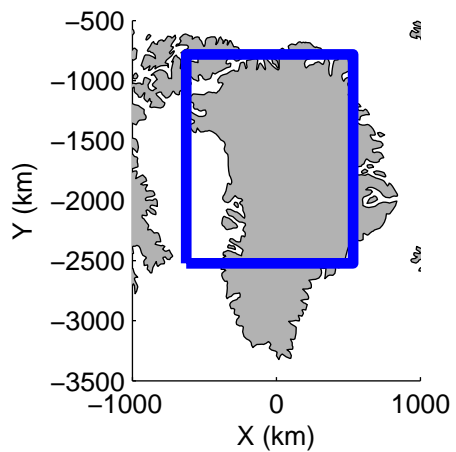


mcords3 2013_Greenland_P3: "F20: Northeast Grid 02" 20130419_01_057: 17:01:10.7 to 17:07:09.7 GPS




mcords3 2013_Greenland_P3: "F20: Northeast Grid 02" 20130419_01_057: 17:01:10.7 to 17:07:09.7 GPS

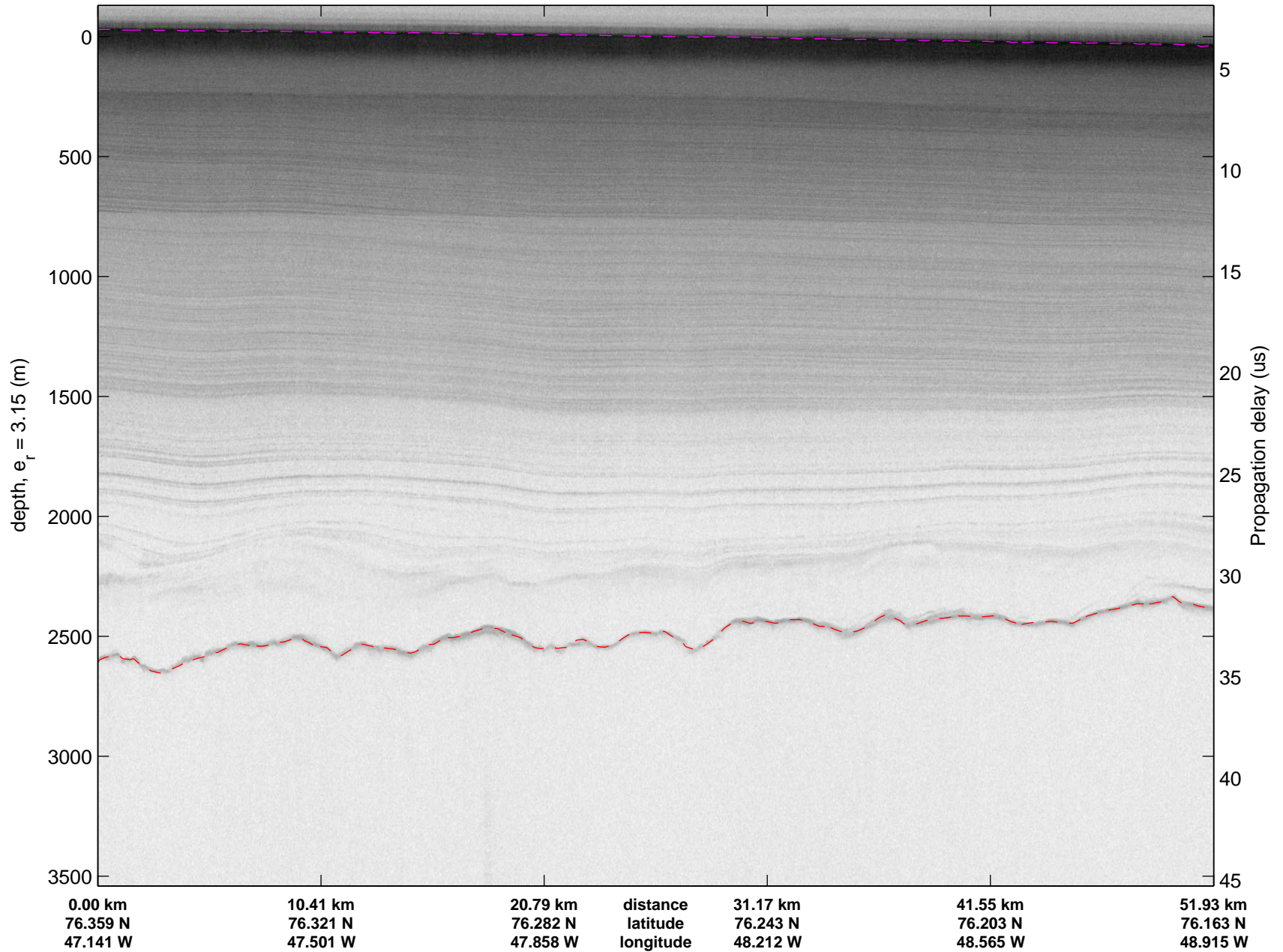


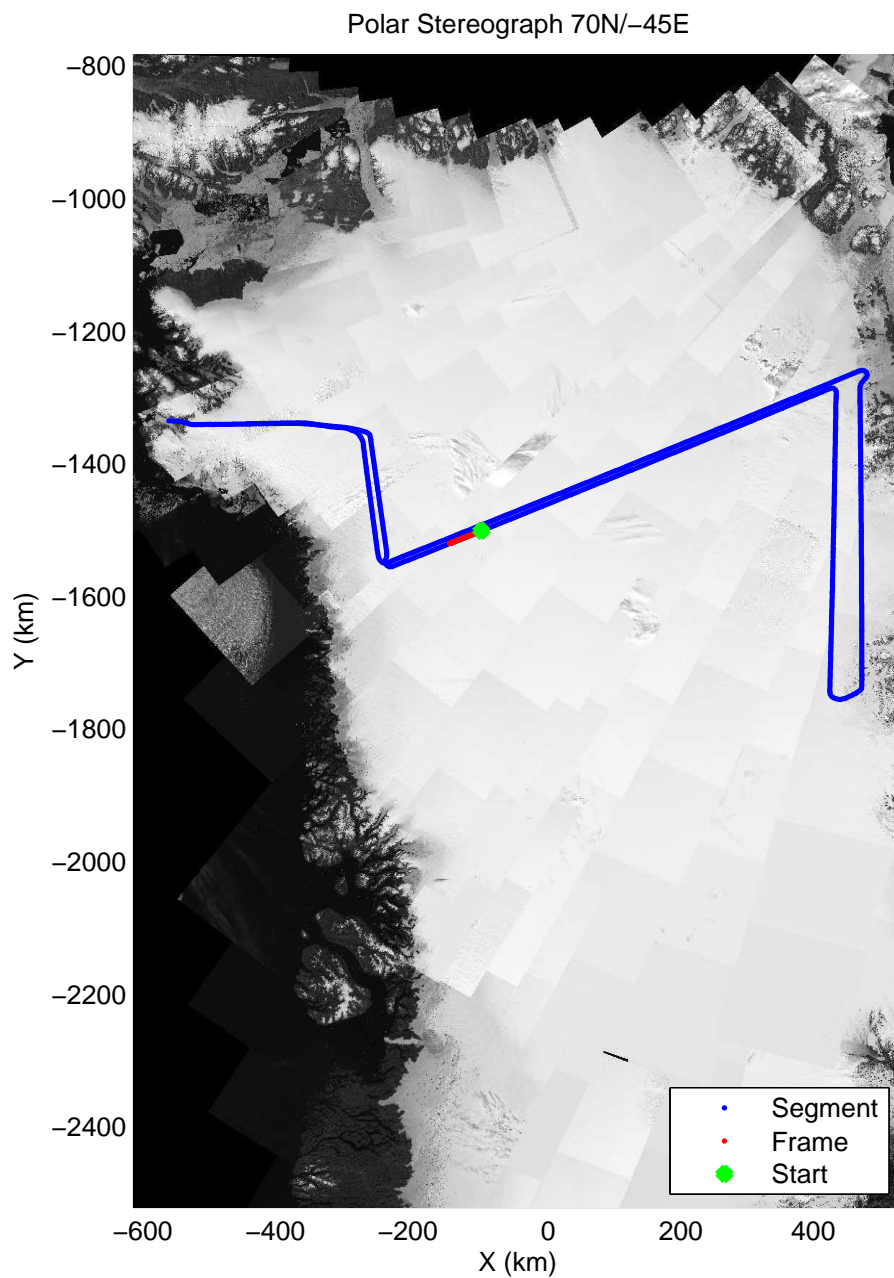
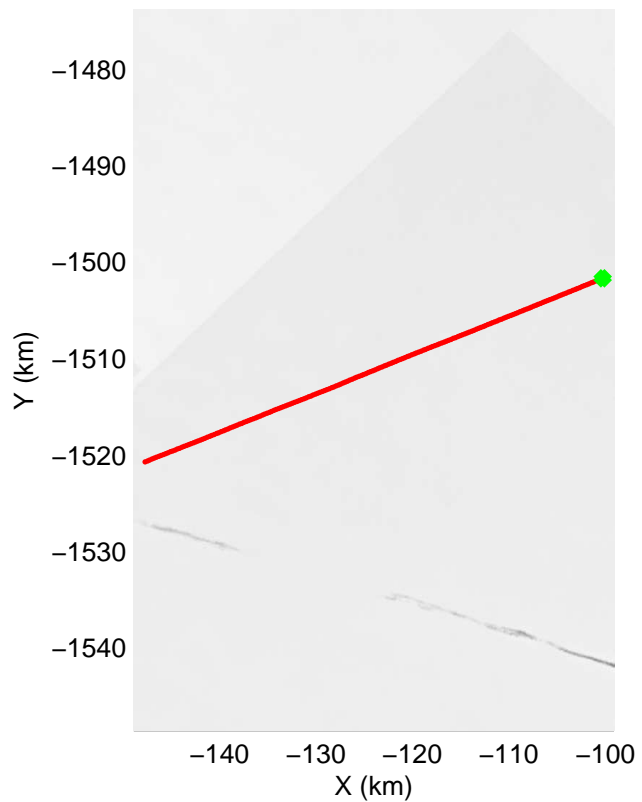
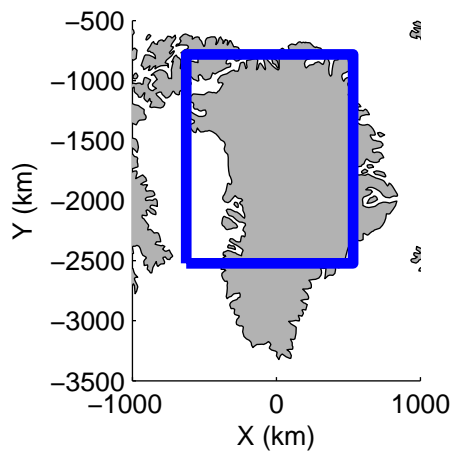


mcords3 2013_Greenland_P3: "F20: Northeast Grid 02" 20130419_01_058: 17:06:56.5 to 17:12:47.4 GPS




mcords3 2013_Greenland_P3: "F20: Northeast Grid 02" 20130419_01_058: 17:06:56.5 to 17:12:47.4 GPS

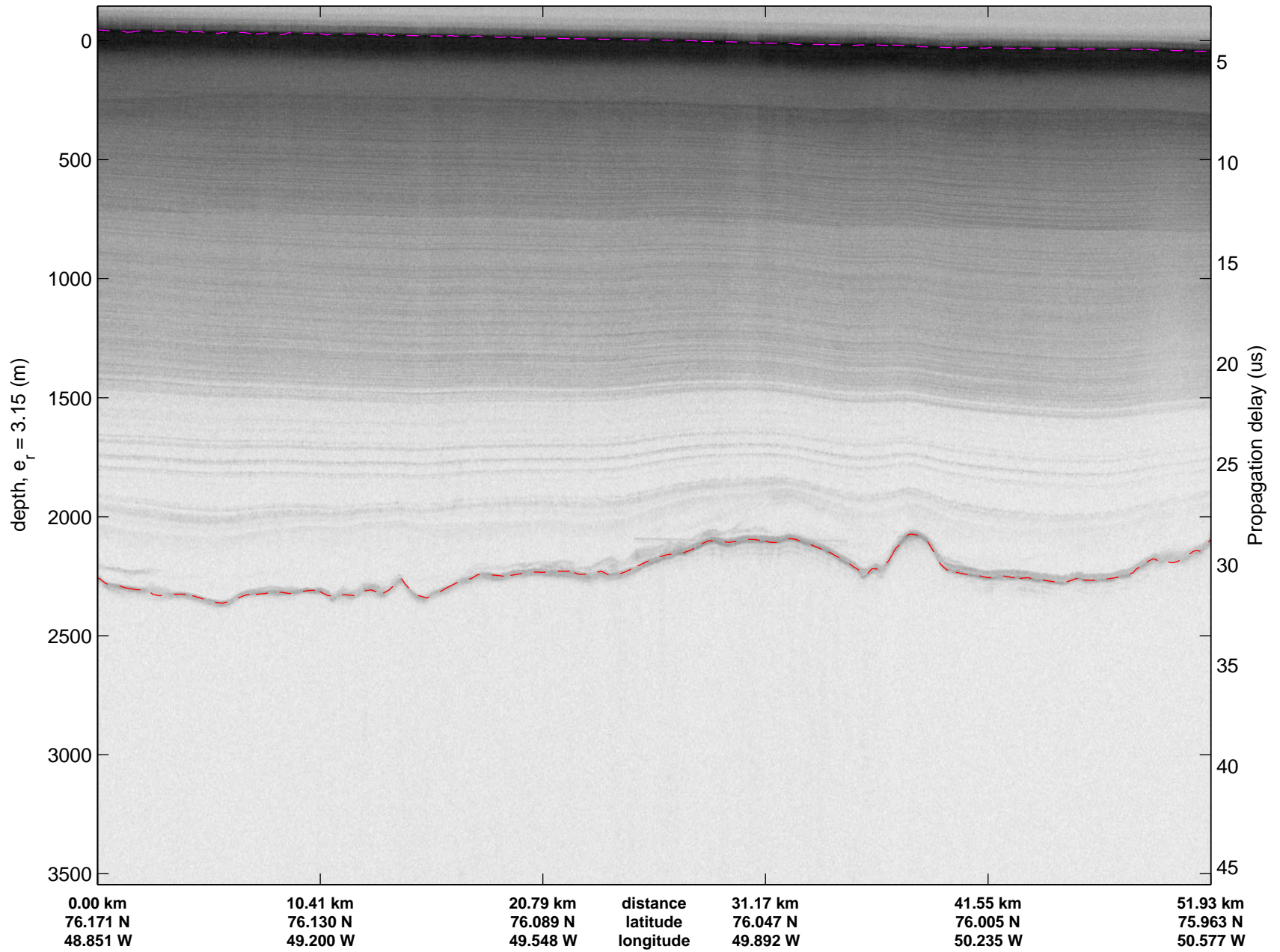


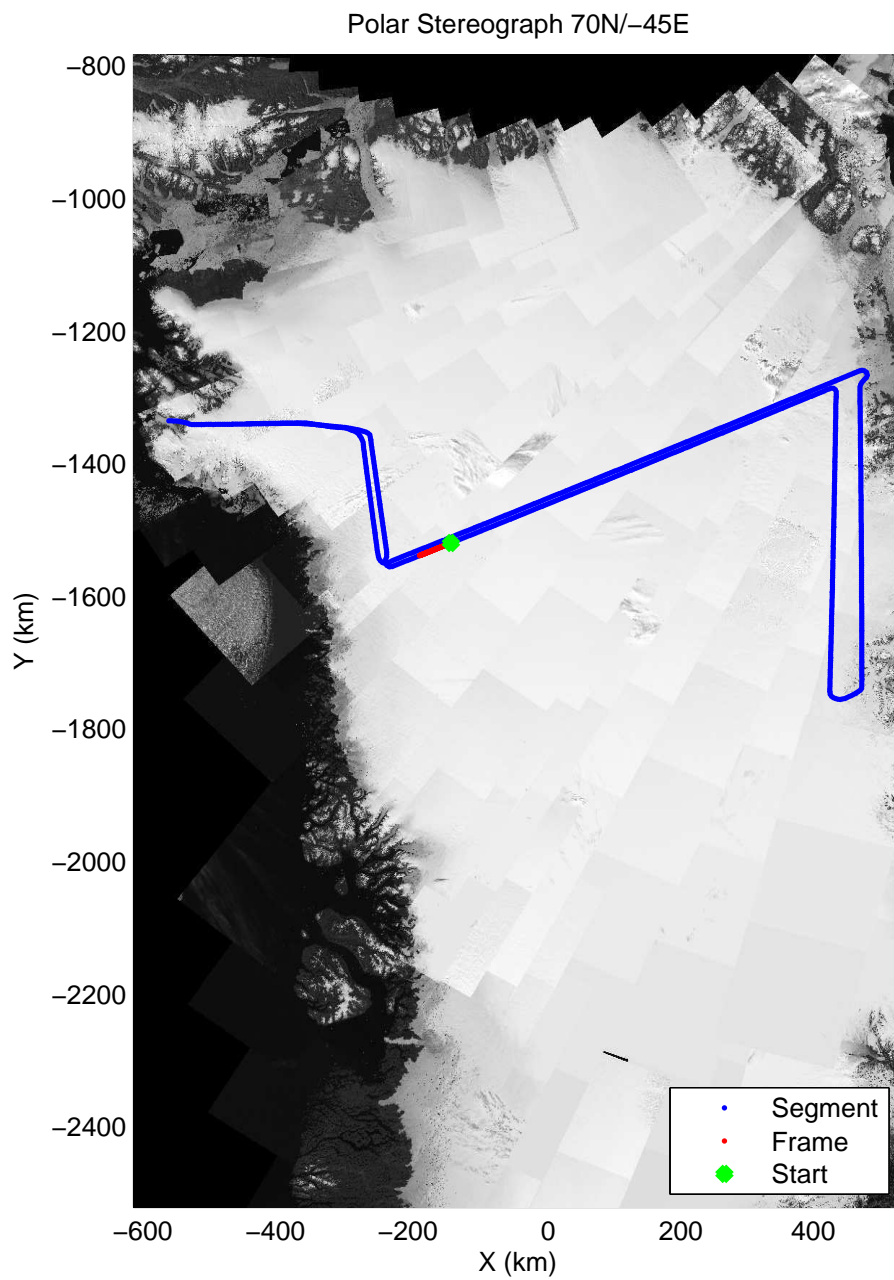
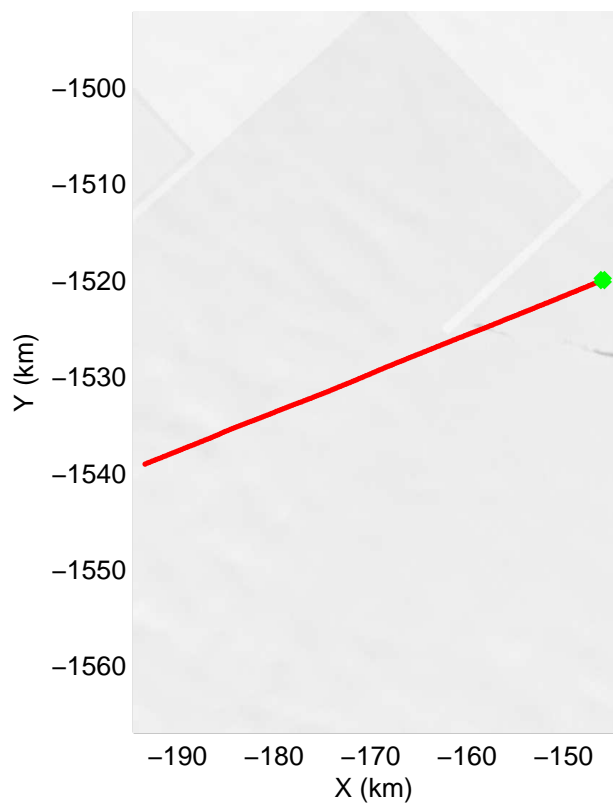
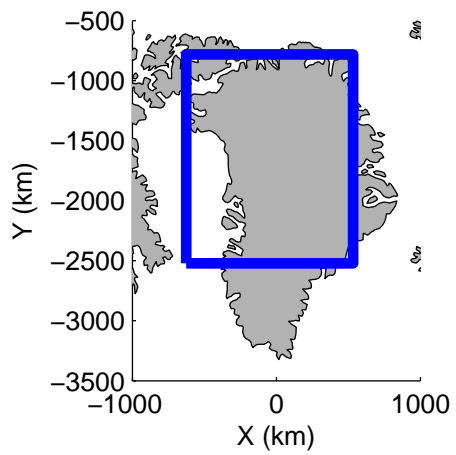


mcords3 2013_Greenland_P3: "F20: Northeast Grid 02" 20130419_01_059: 17:12:34.4 to 17:18:18.0 GPS




mcords3 2013_Greenland_P3: "F20: Northeast Grid 02" 20130419_01_059: 17:12:34.4 to 17:18:18.0 GPS

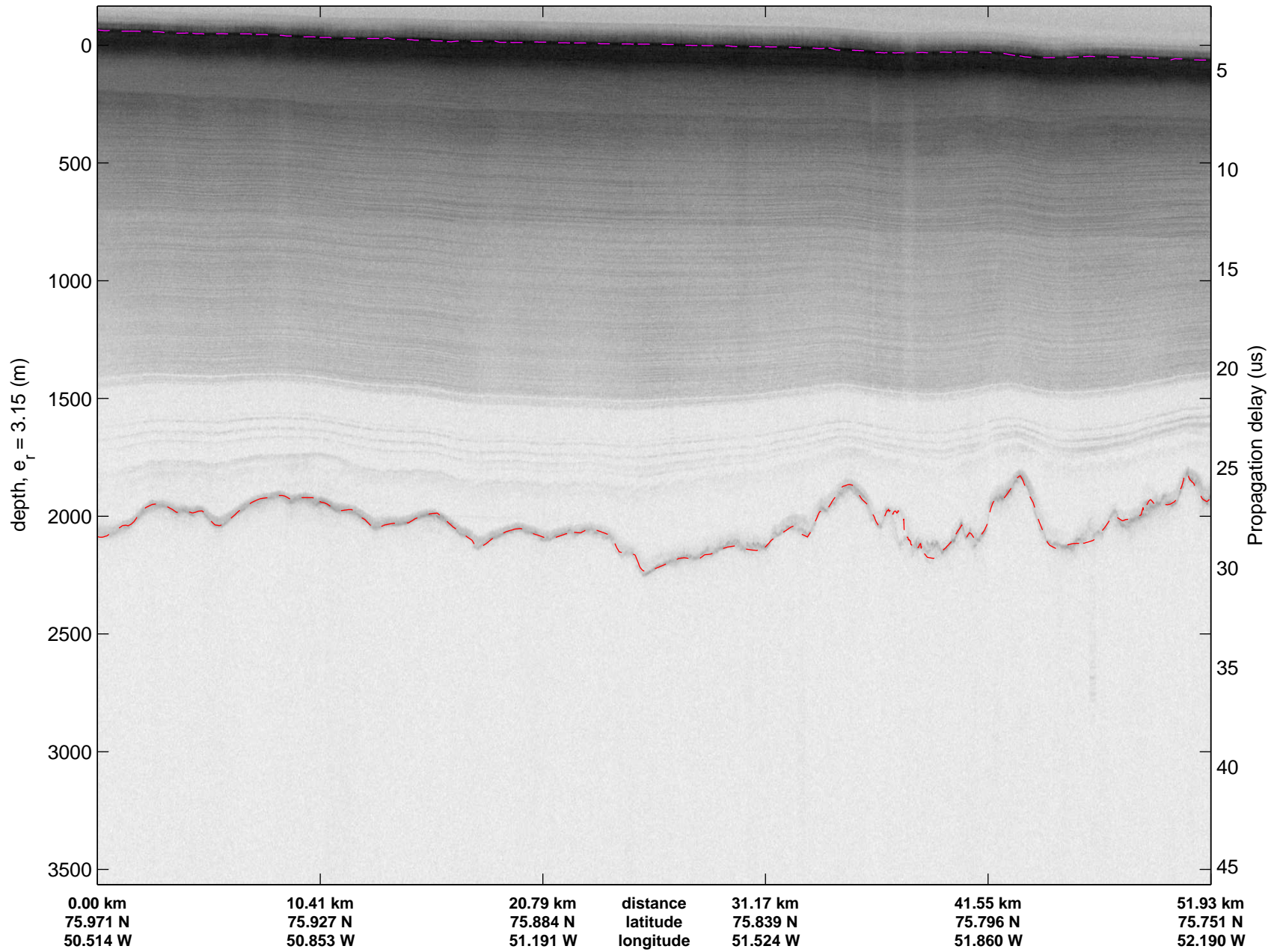


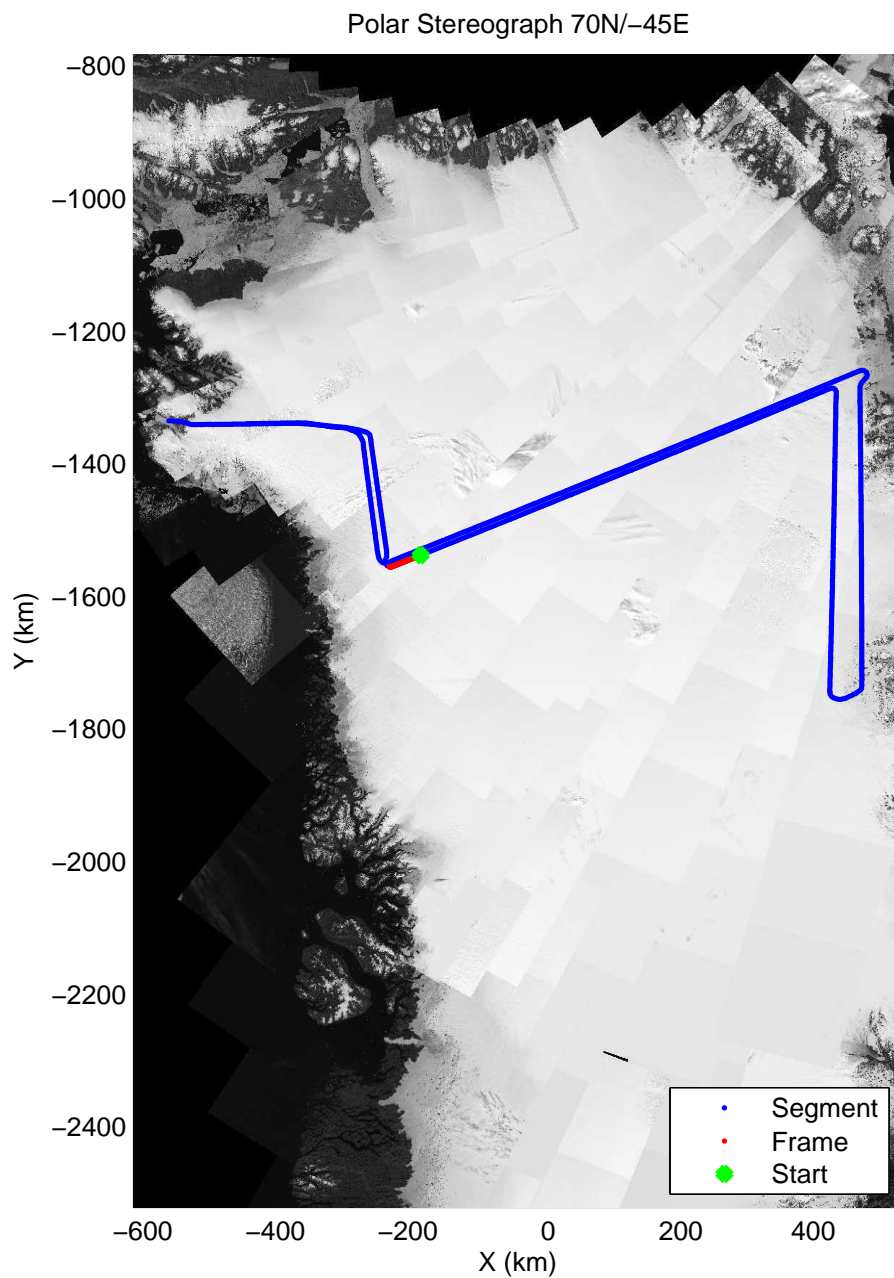
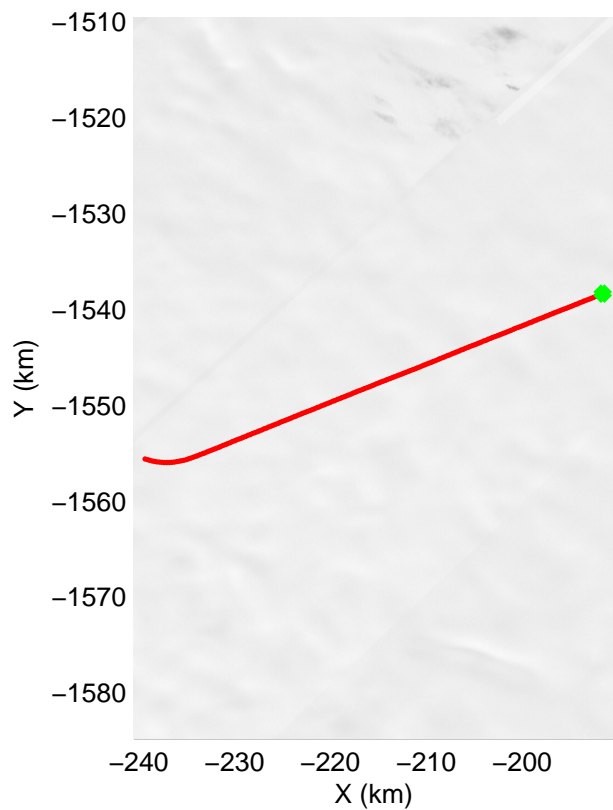
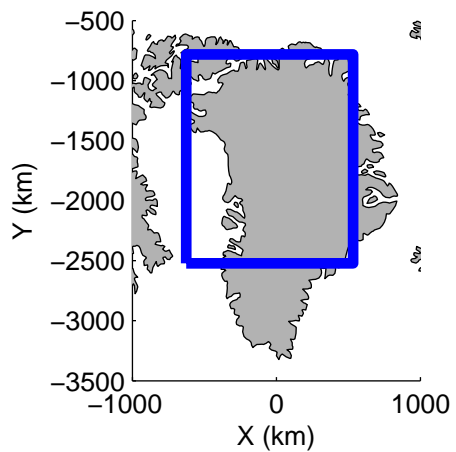


mcords3 2013_Greenland_P3: "F20: Northeast Grid 02" 20130419_01_060: 17:18:05.1 to 17:23:51.8 GPS




mcords3 2013_Greenland_P3: "F20: Northeast Grid 02" 20130419_01_060: 17:18:05.1 to 17:23:51.8 GPS

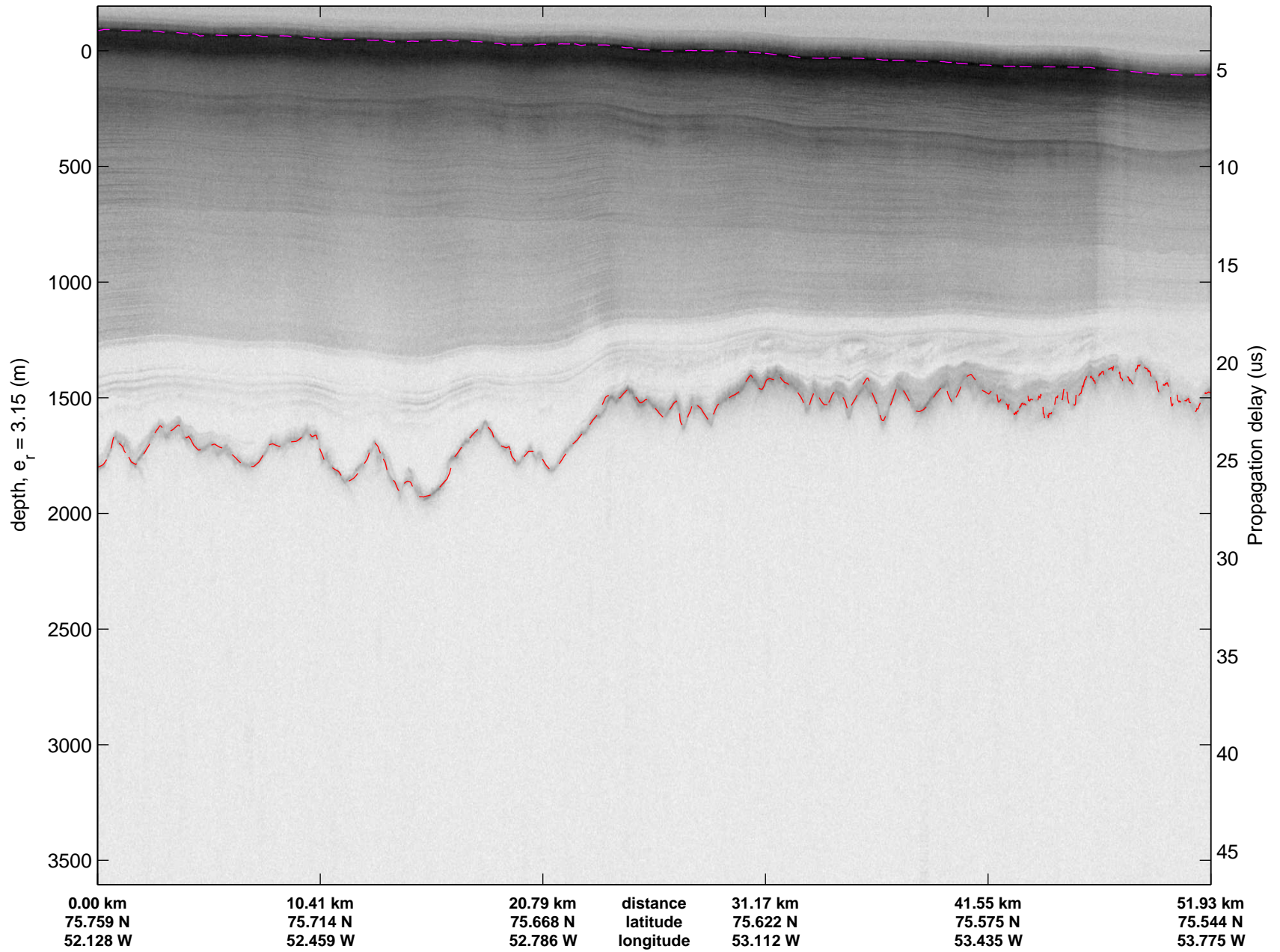


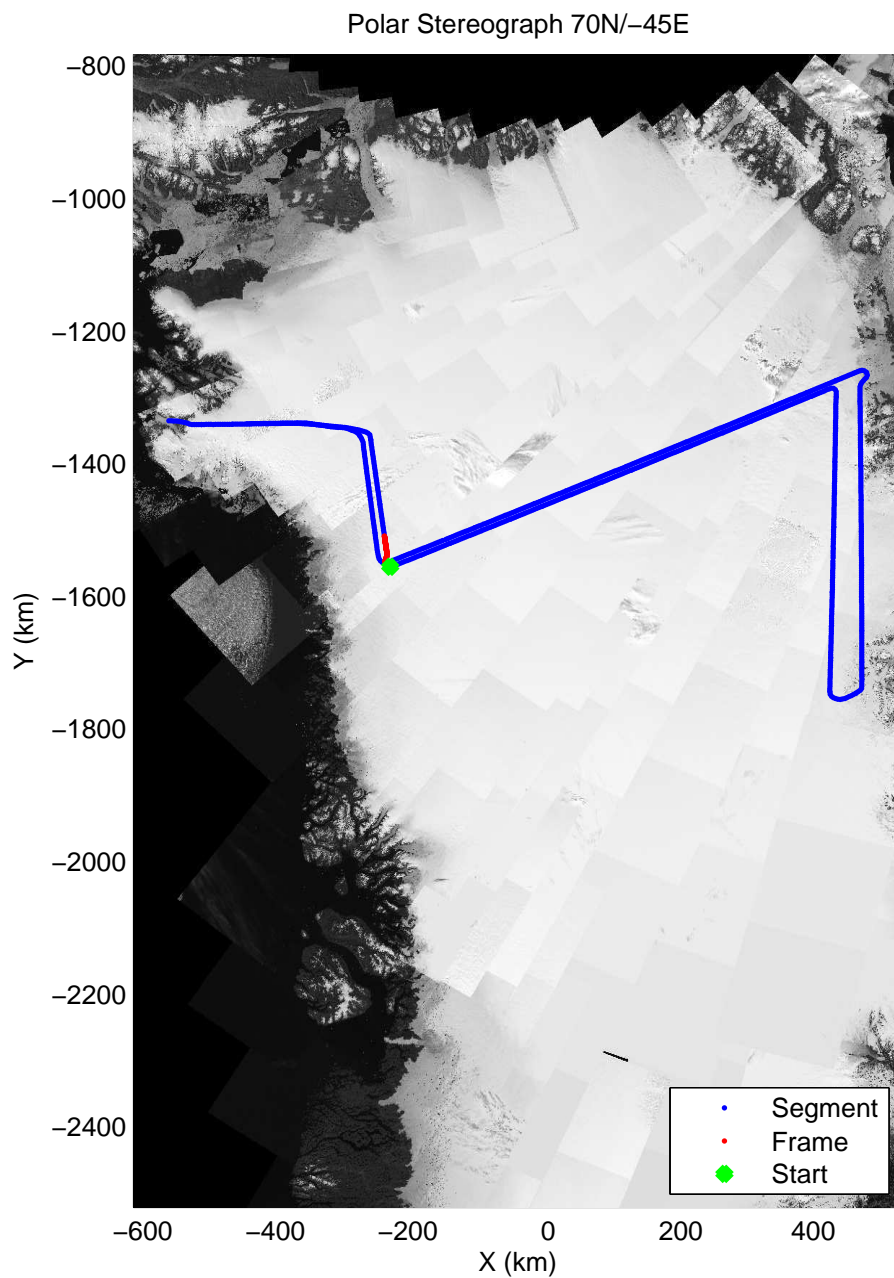
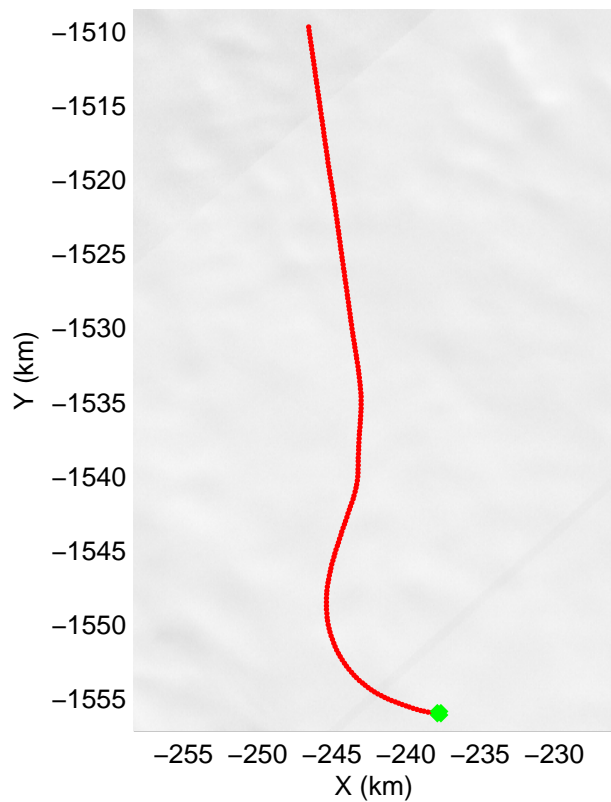
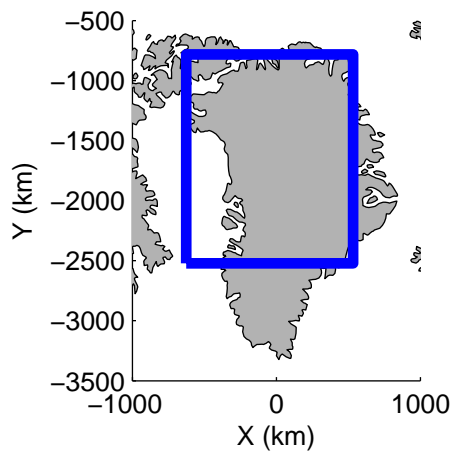


mcords3 2013_Greenland_P3: "F20: Northeast Grid 02" 20130419_01_061: 17:23:38.8 to 17:29:43.3 GPS




mcords3 2013_Greenland_P3: "F20: Northeast Grid 02" 20130419_01_061: 17:23:38.8 to 17:29:43.3 GPS

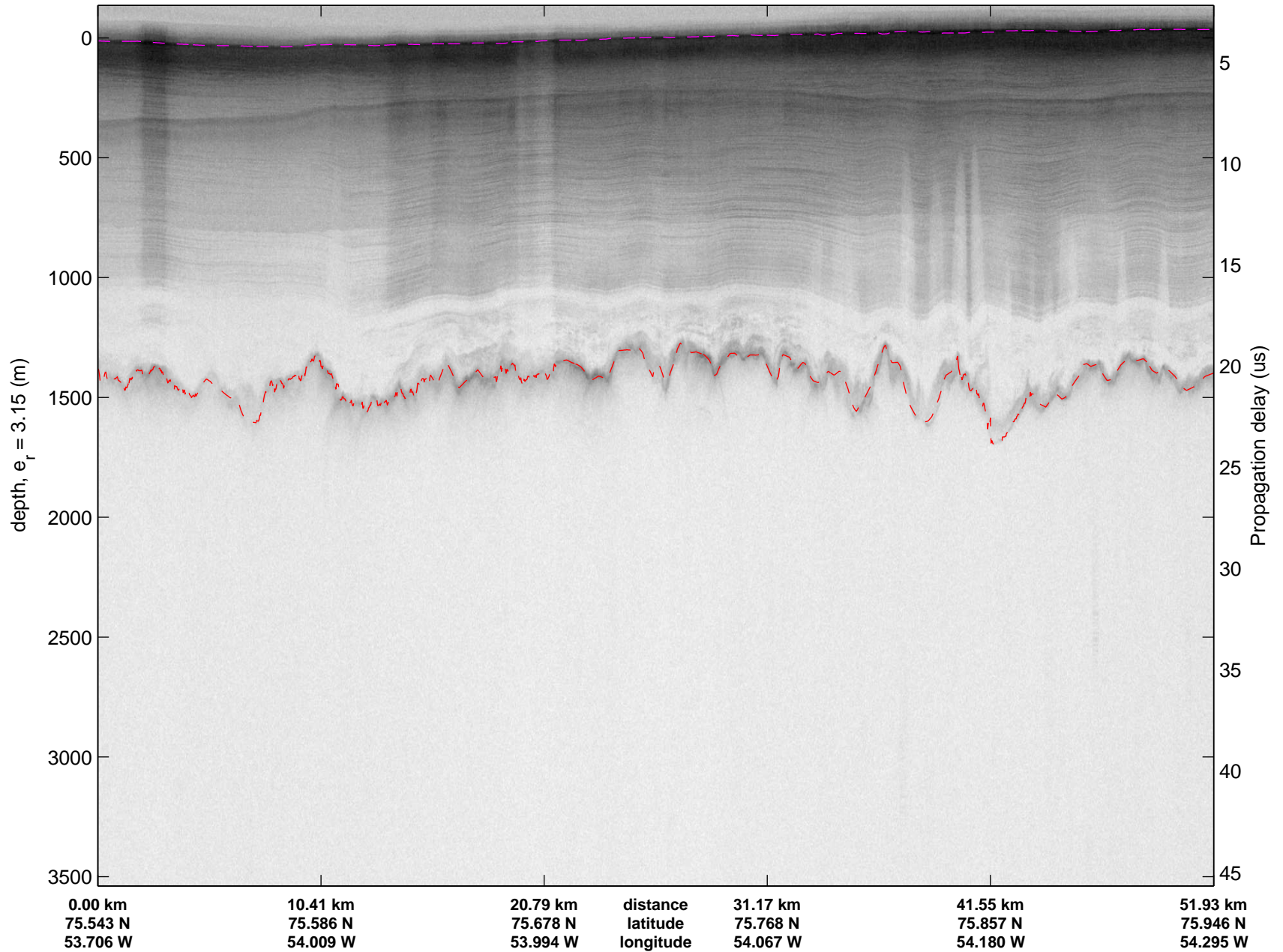


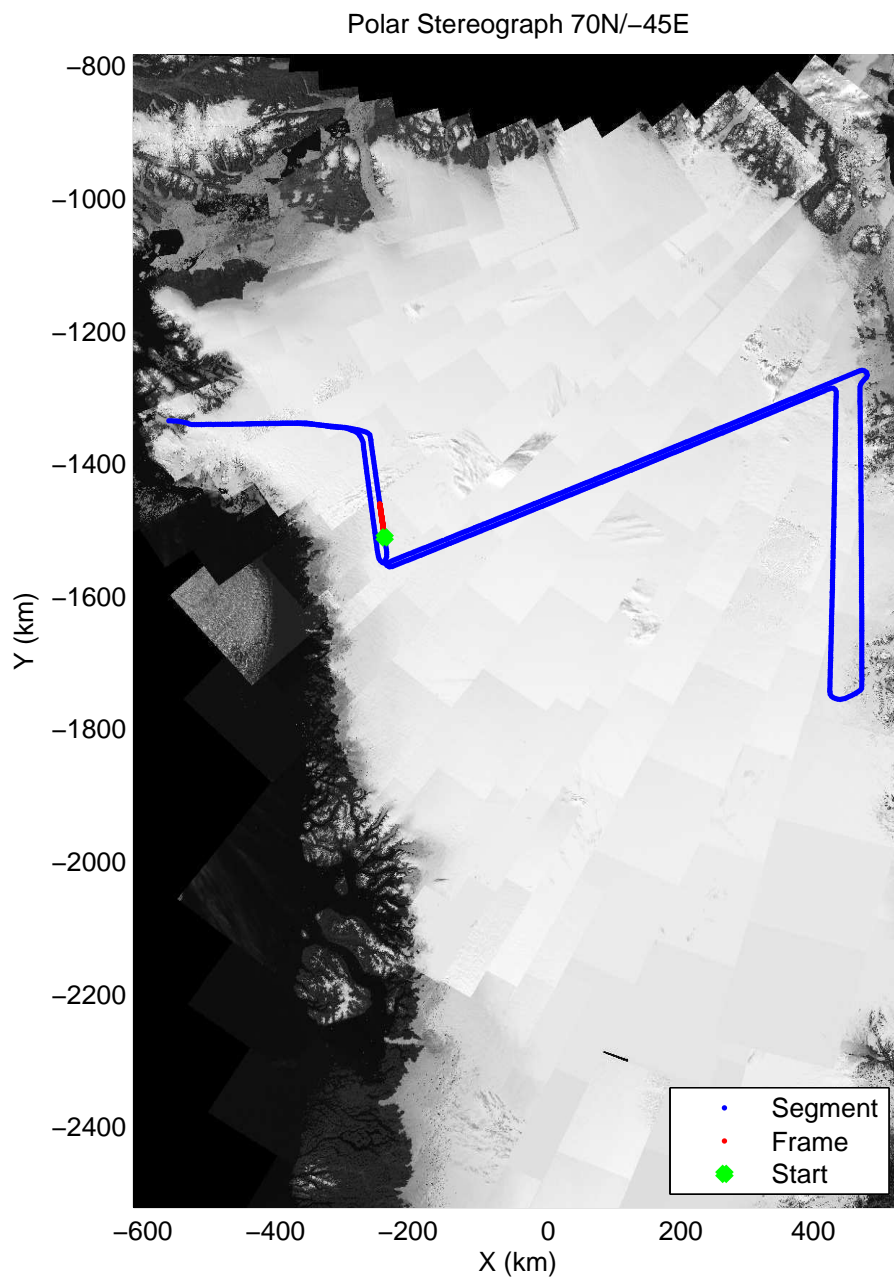

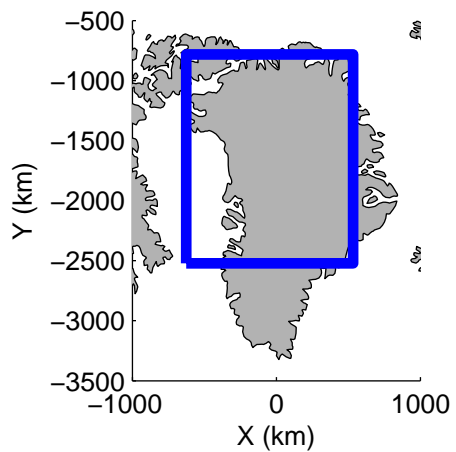


mcords3 2013_Greenland_P3: "F20: Northeast Grid 02" 20130419_01_062: 17:29:29.5 to 17:35:41.9 GPS




mcords3 2013_Greenland_P3: "F20: Northeast Grid 02" 20130419_01_062: 17:29:29.5 to 17:35:41.9 GPS

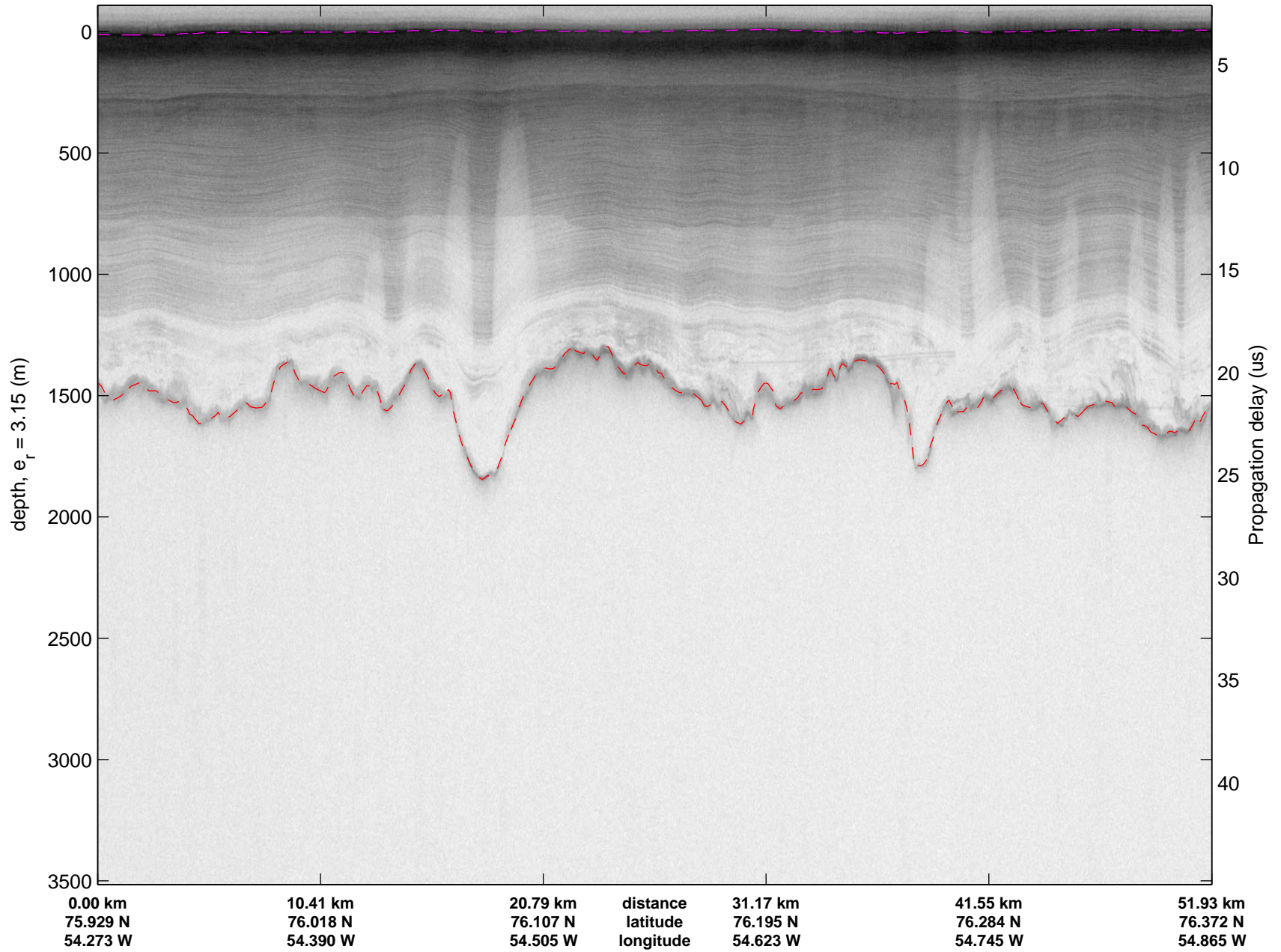


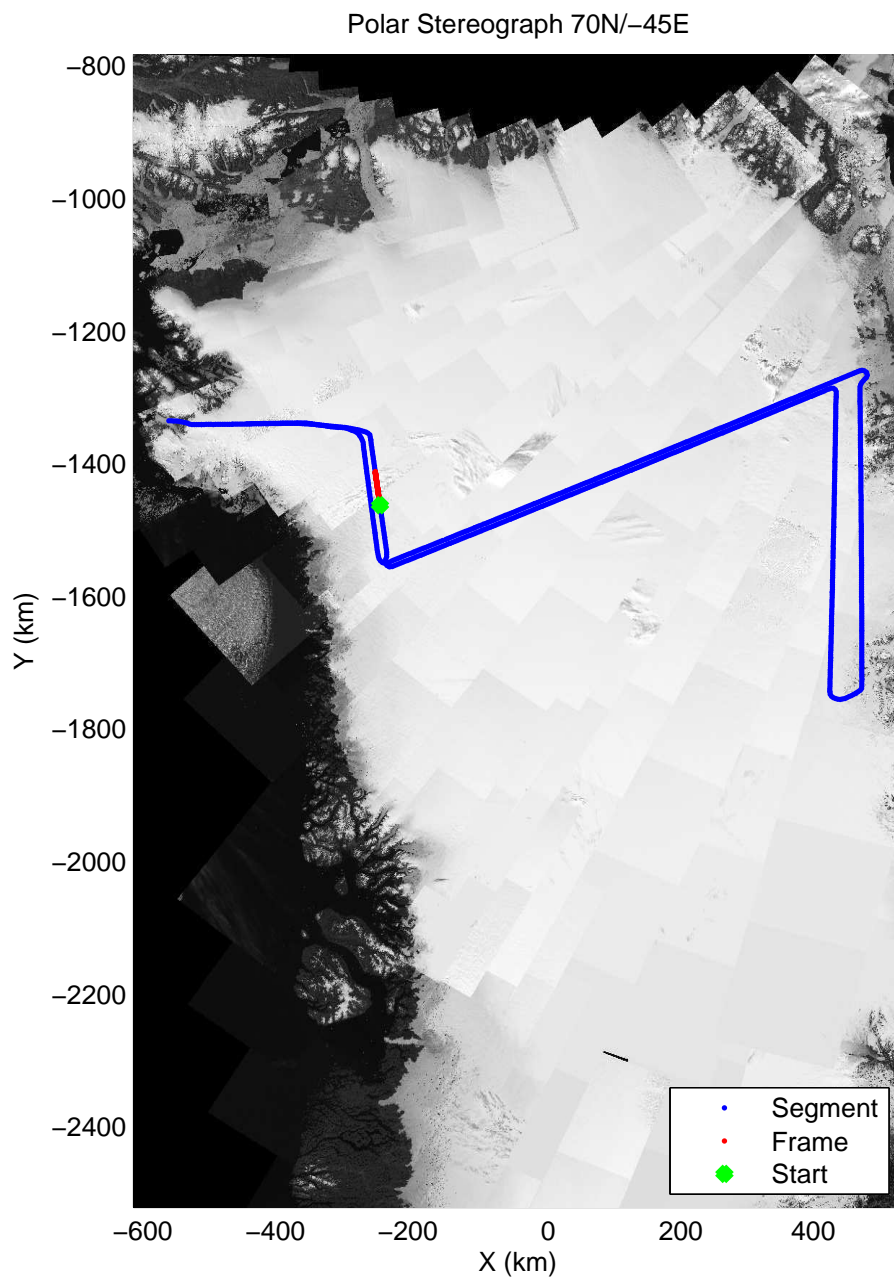
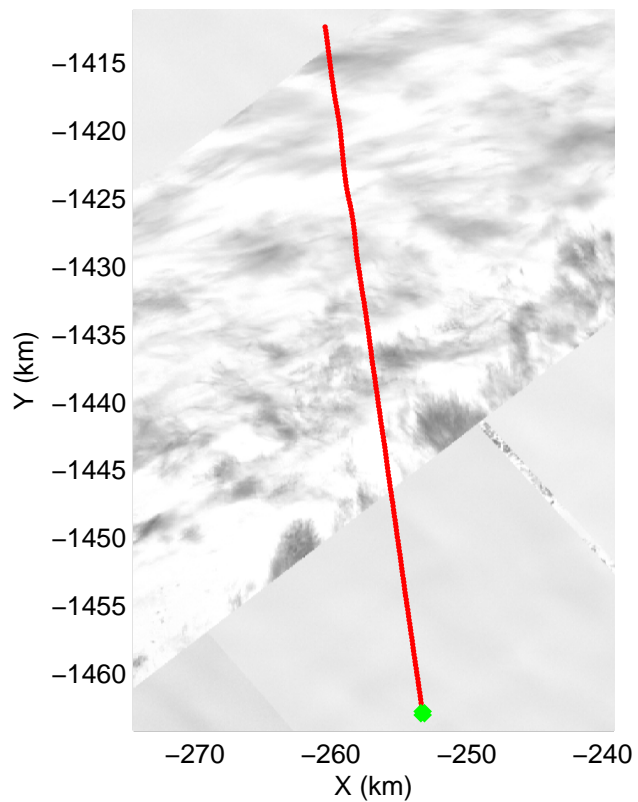
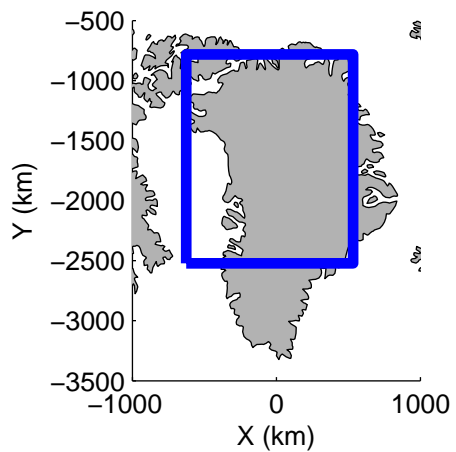


mcords3 2013_Greenland_P3: "F20: Northeast Grid 02" 20130419_01_063: 17:35:29.9 to 17:41:22.0 GPS

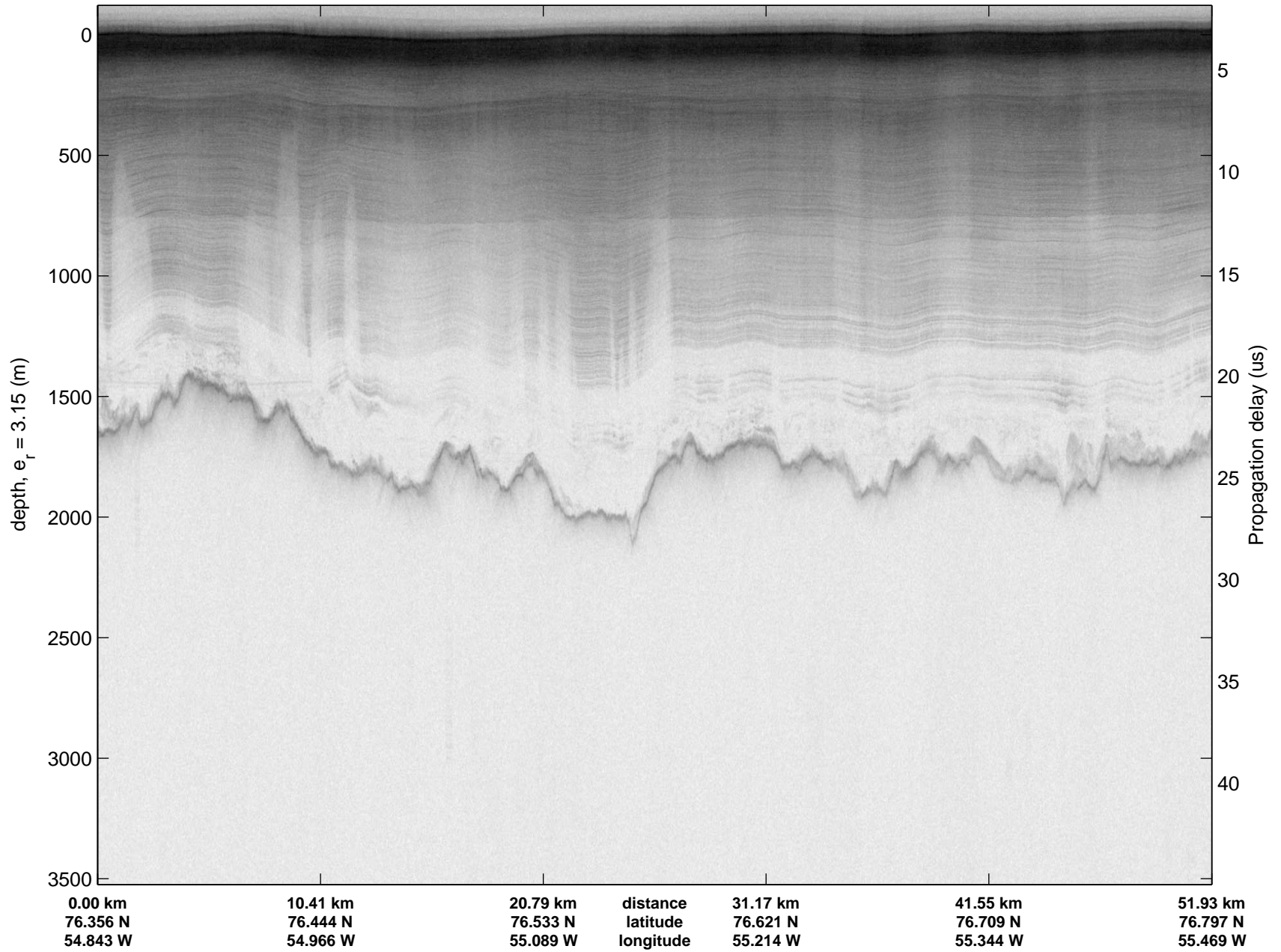


mcords3 2013_Greenland_P3: "F20: Northeast Grid 02" 20130419_01_063: 17:35:29.9 to 17:41:22.0 GPS

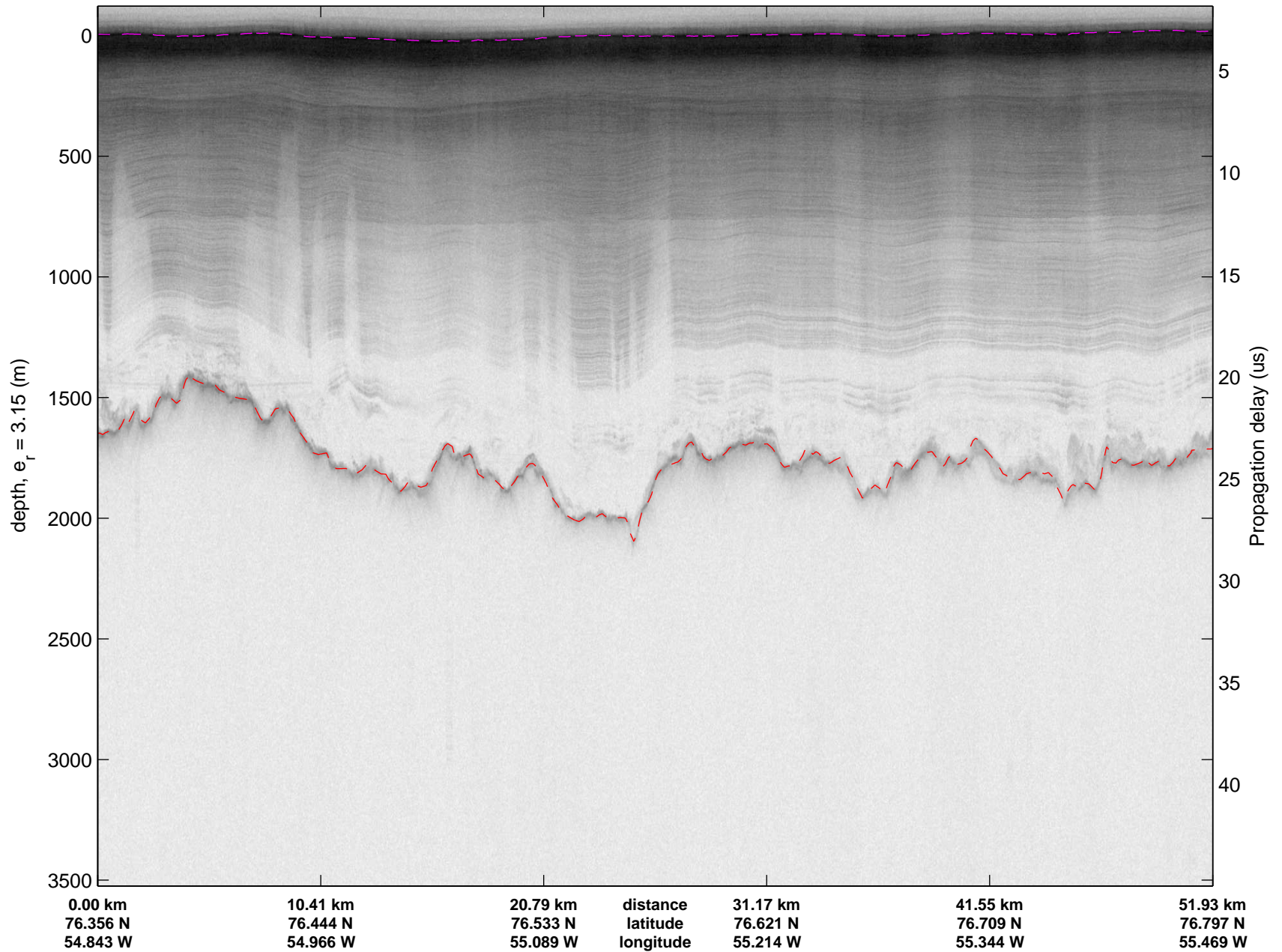




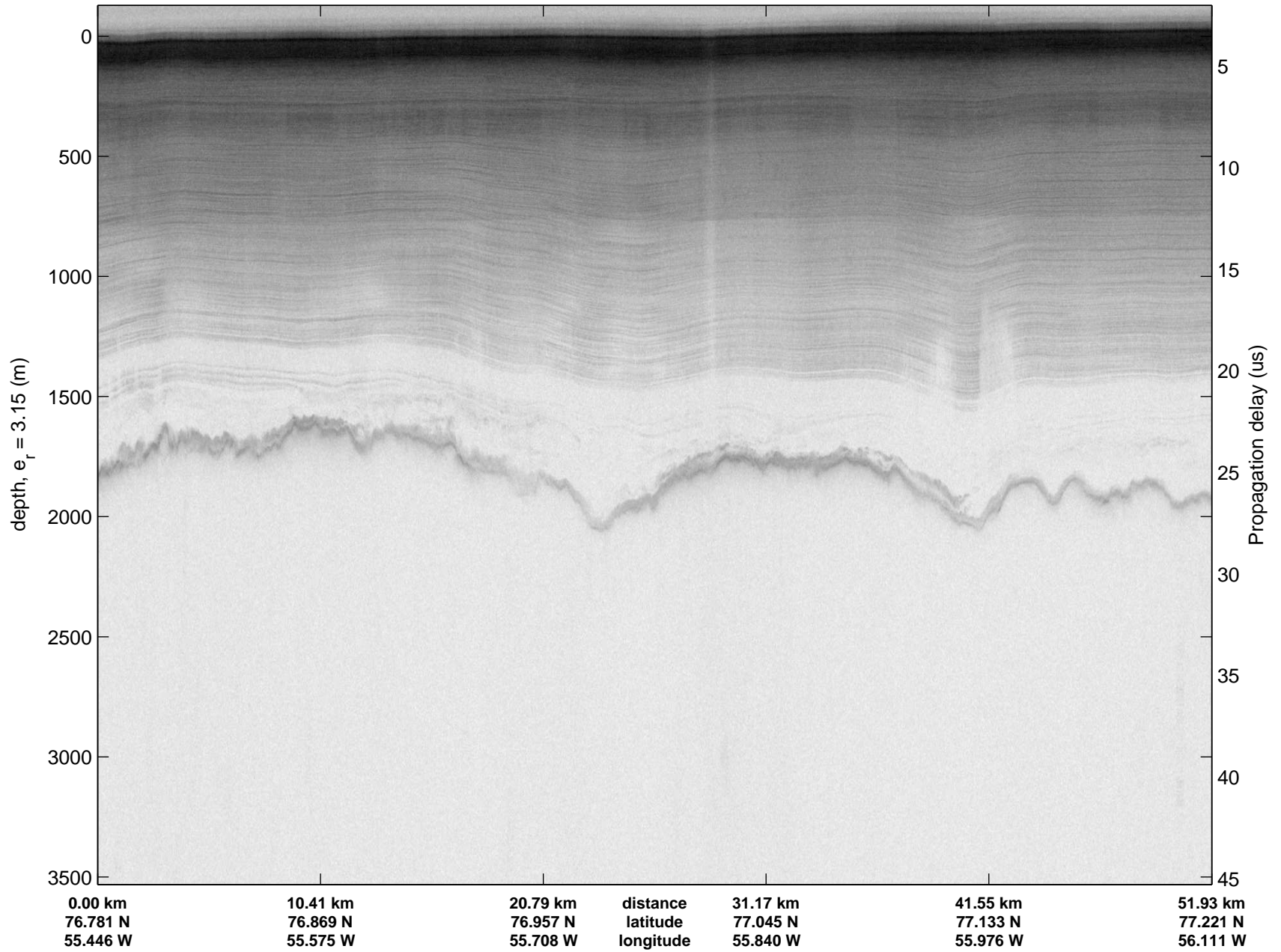
mcords3 2013_Greenland_P3: "F20: Northeast Grid 02" 20130419_01_064: 17:41:08.5 to 17:47:06.0 GPS



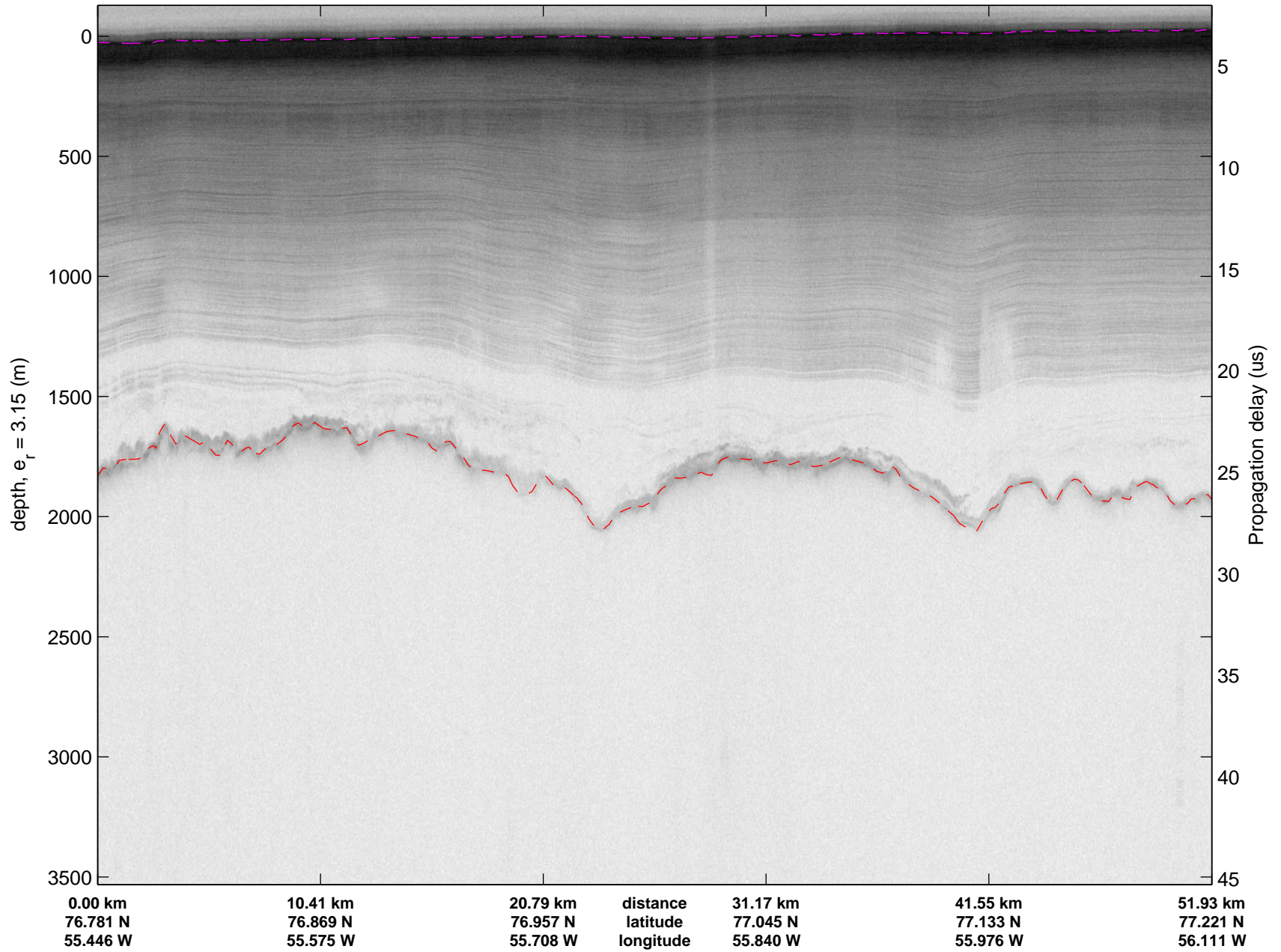
mcords3 2013_Greenland_P3: "F20: Northeast Grid 02" 20130419_01_064: 17:41:08.5 to 17:47:06.0 GPS

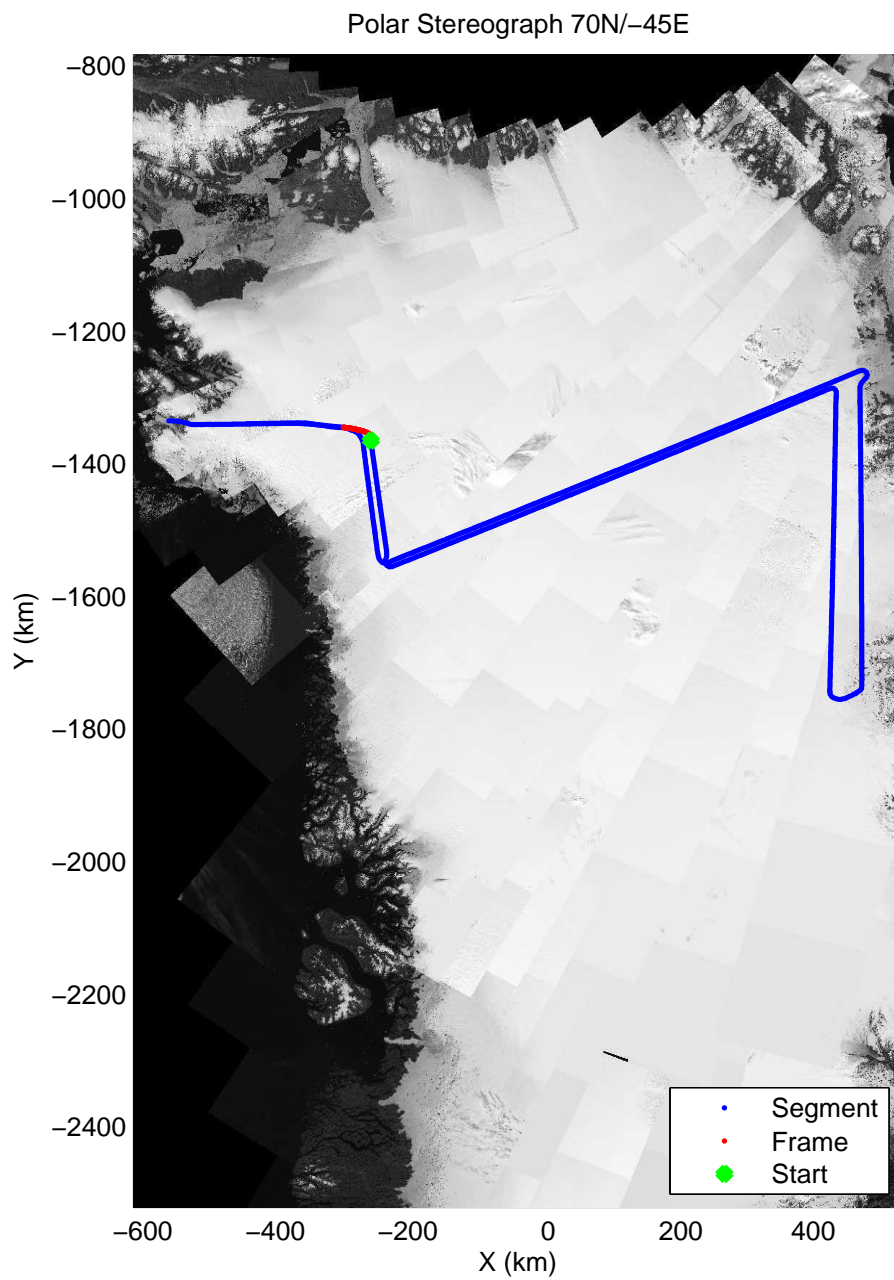
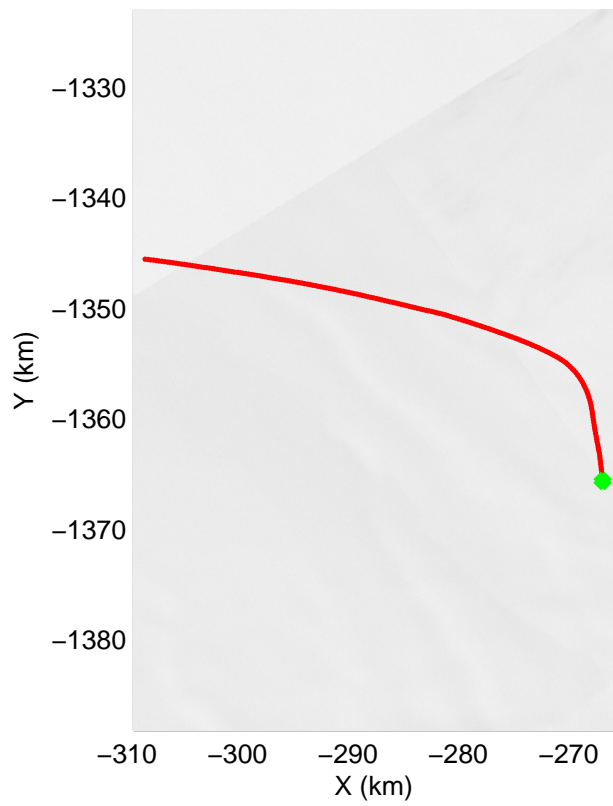
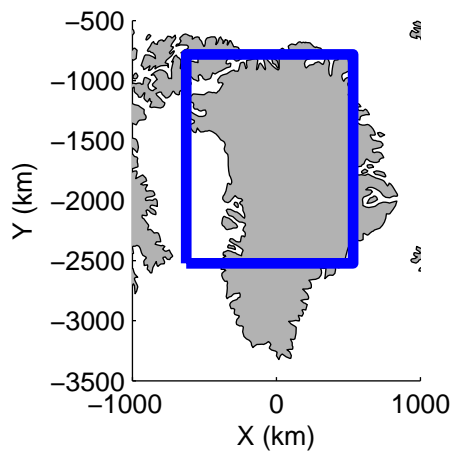


mcords3 2013_Greenland_P3: "F20: Northeast Grid 02" 20130419_01_065: 17:46:52.8 to 17:52:49.4 GPS

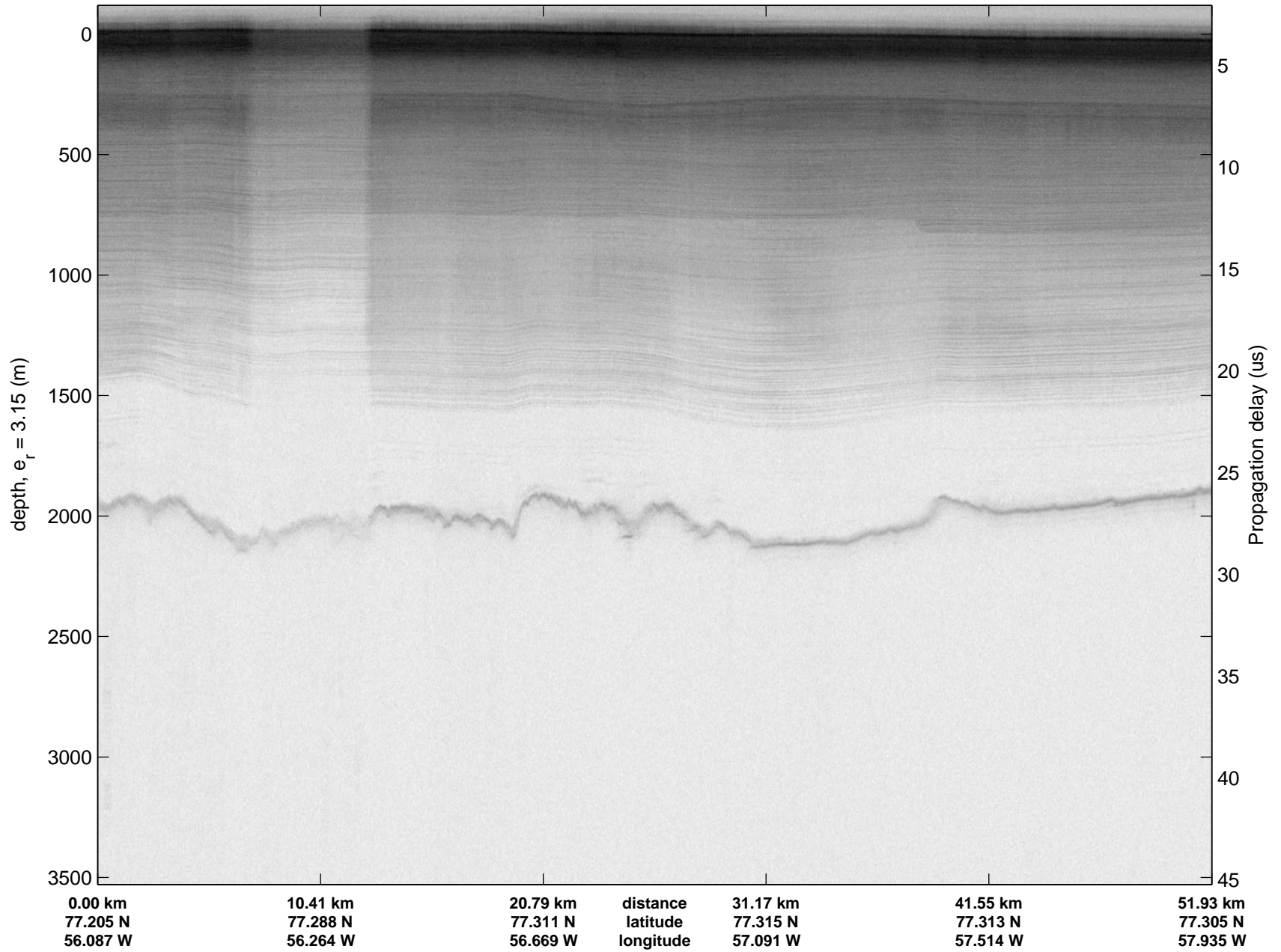


mcords3 2013_Greenland_P3: "F20: Northeast Grid 02" 20130419_01_065: 17:46:52.8 to 17:52:49.4 GPS

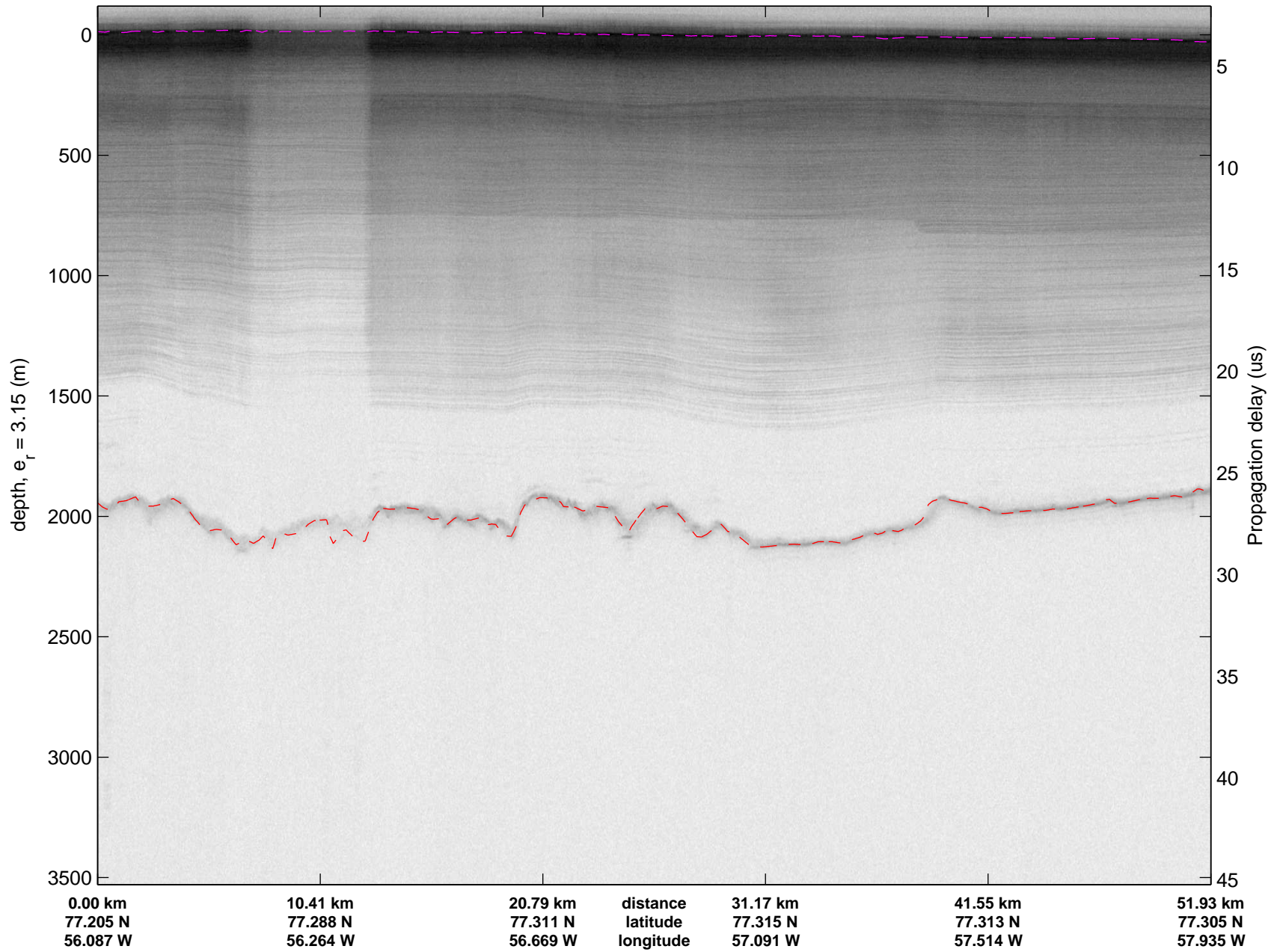


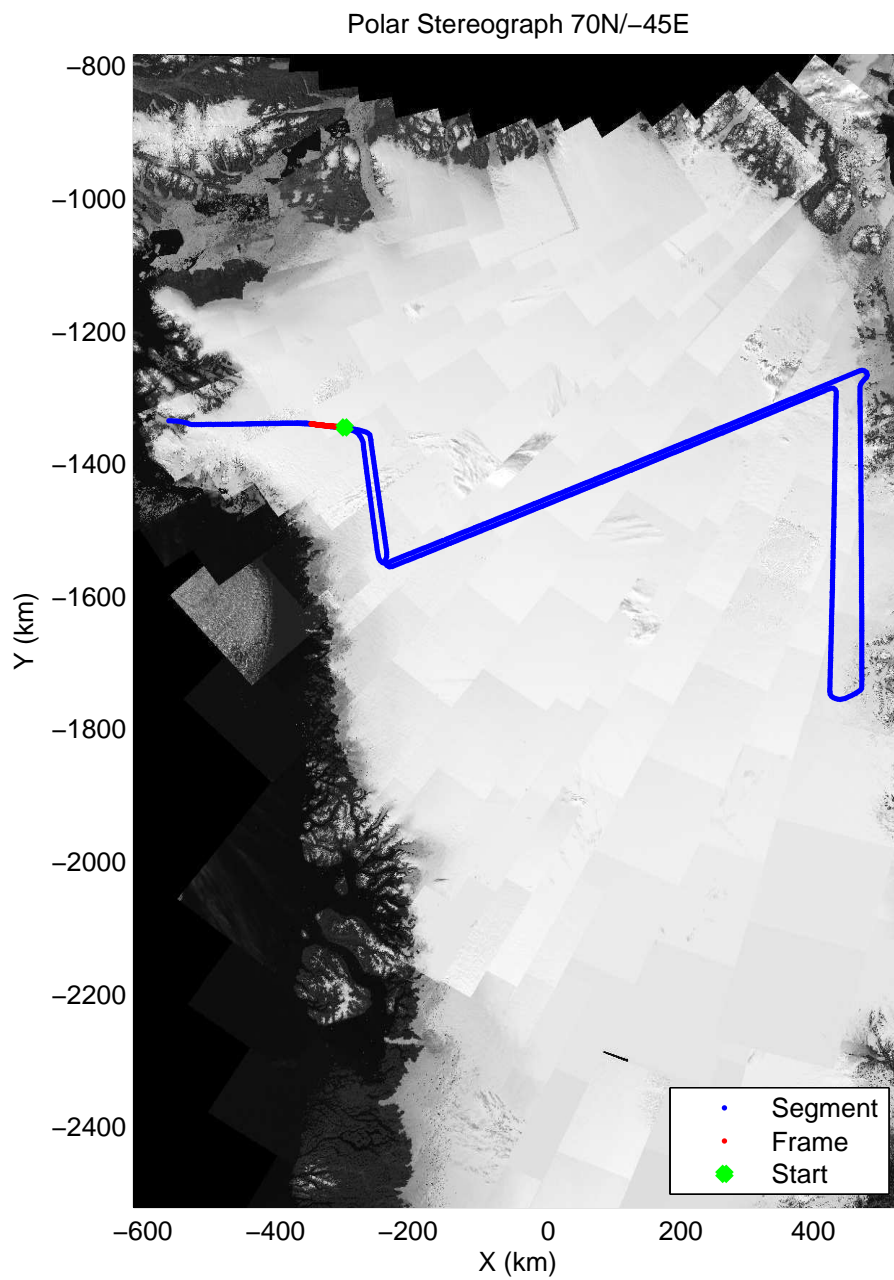
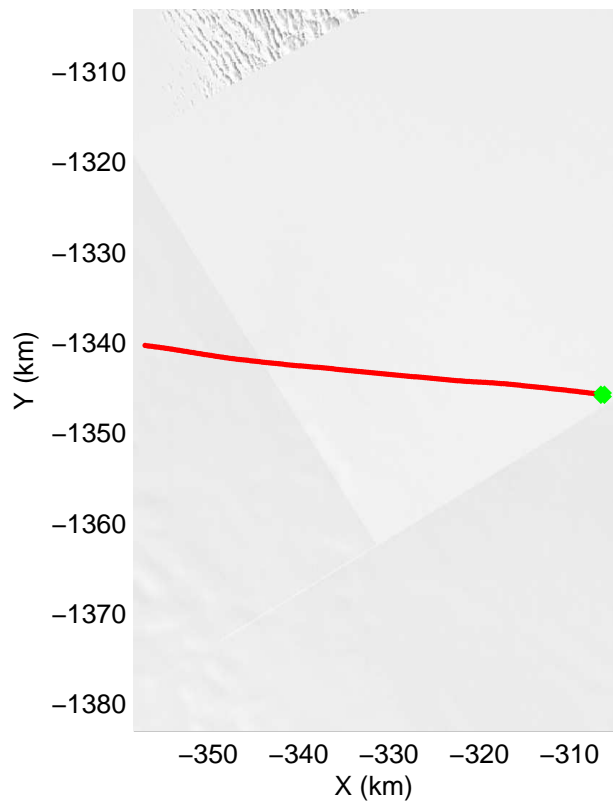
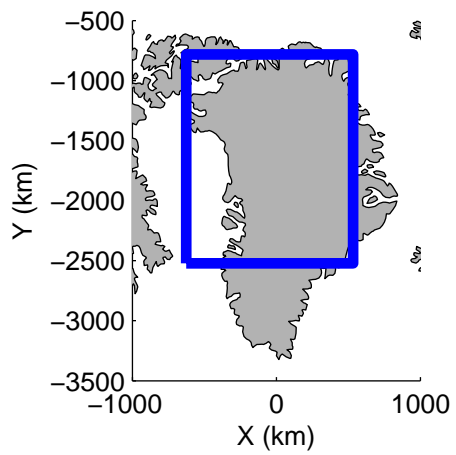


mcords3 2013_Greenland_P3: "F20: Northeast Grid 02" 20130419_01_066: 17:52:36.3 to 17:58:49.2 GPS




mcords3 2013_Greenland_P3: "F20: Northeast Grid 02" 20130419_01_066: 17:52:36.3 to 17:58:49.2 GPS

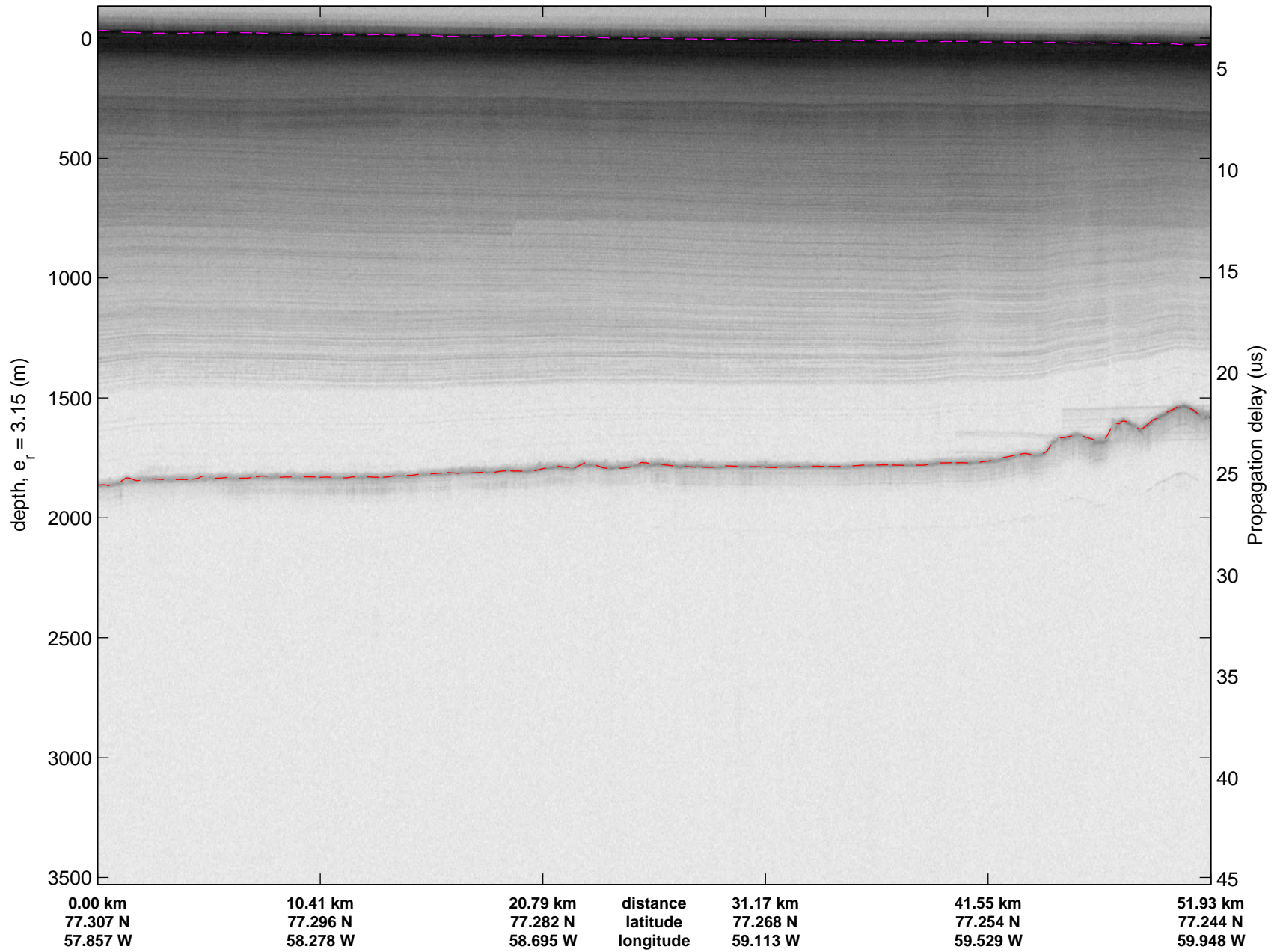


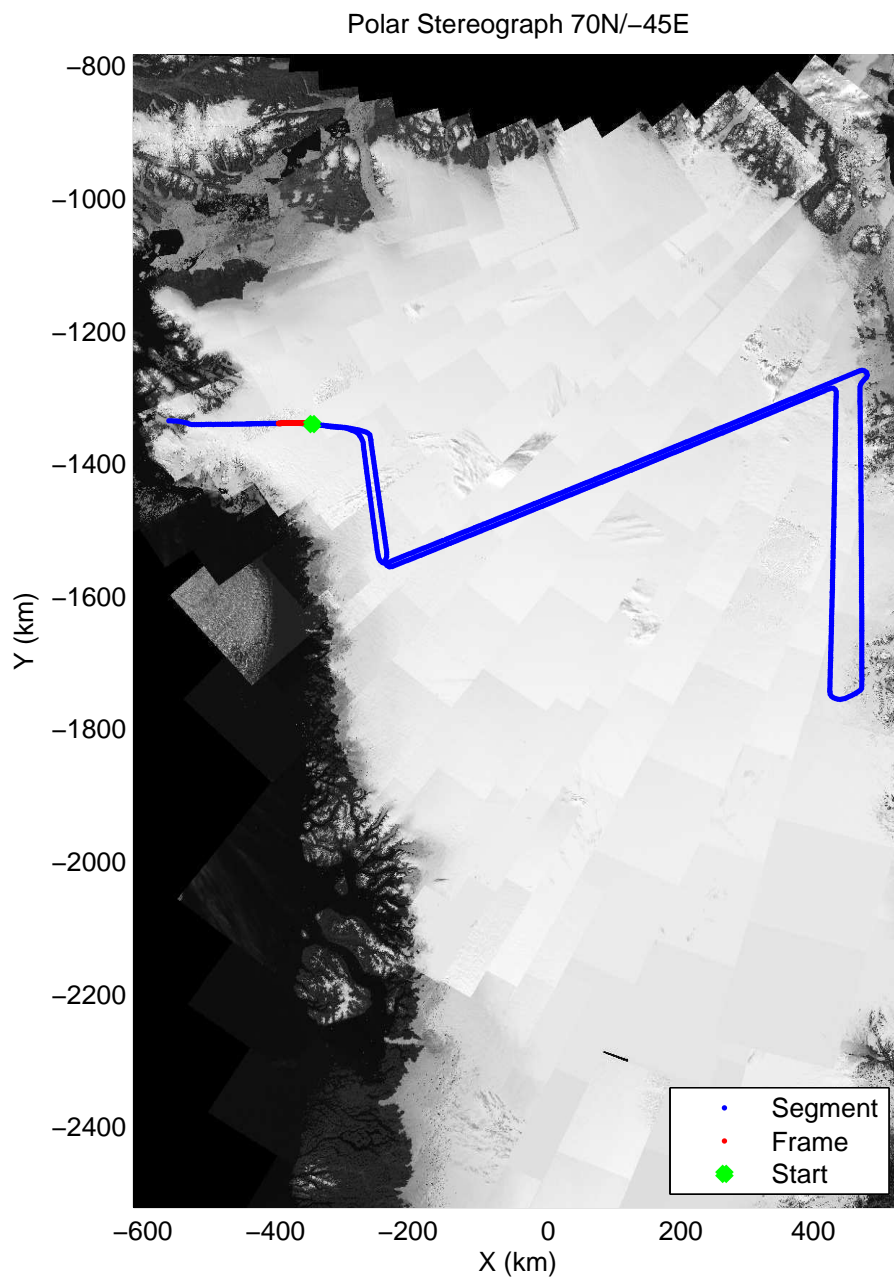
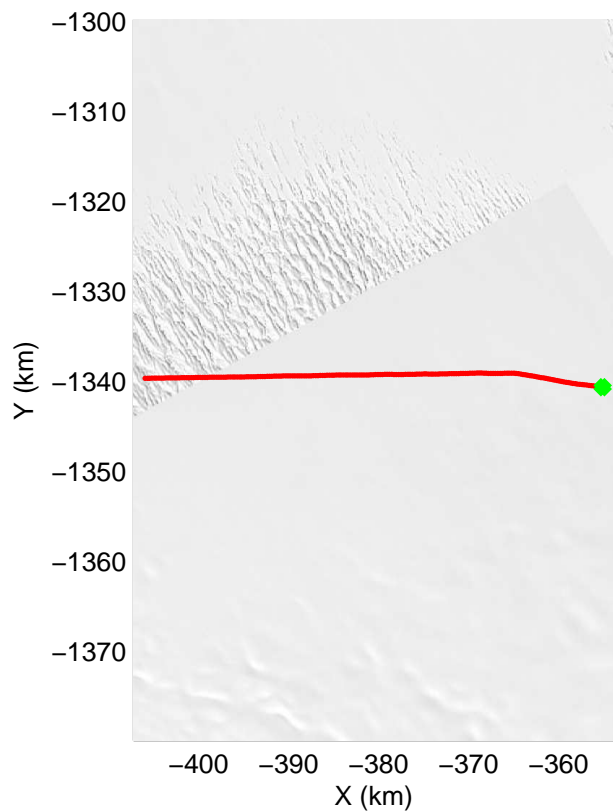
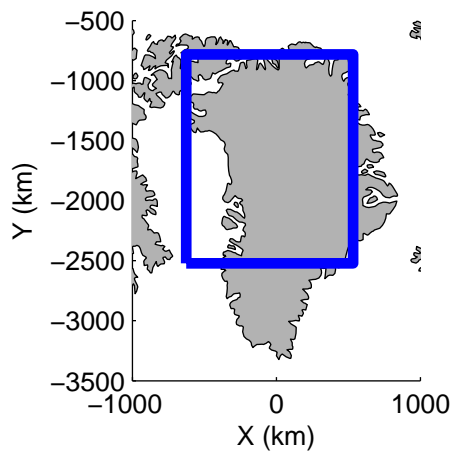


mcords3 2013_Greenland_P3: "F20: Northeast Grid 02" 20130419_01_067: 17:58:35.2 to 18:04:48.6 GPS




mcords3 2013_Greenland_P3: "F20: Northeast Grid 02" 20130419_01_067: 17:58:35.2 to 18:04:48.6 GPS

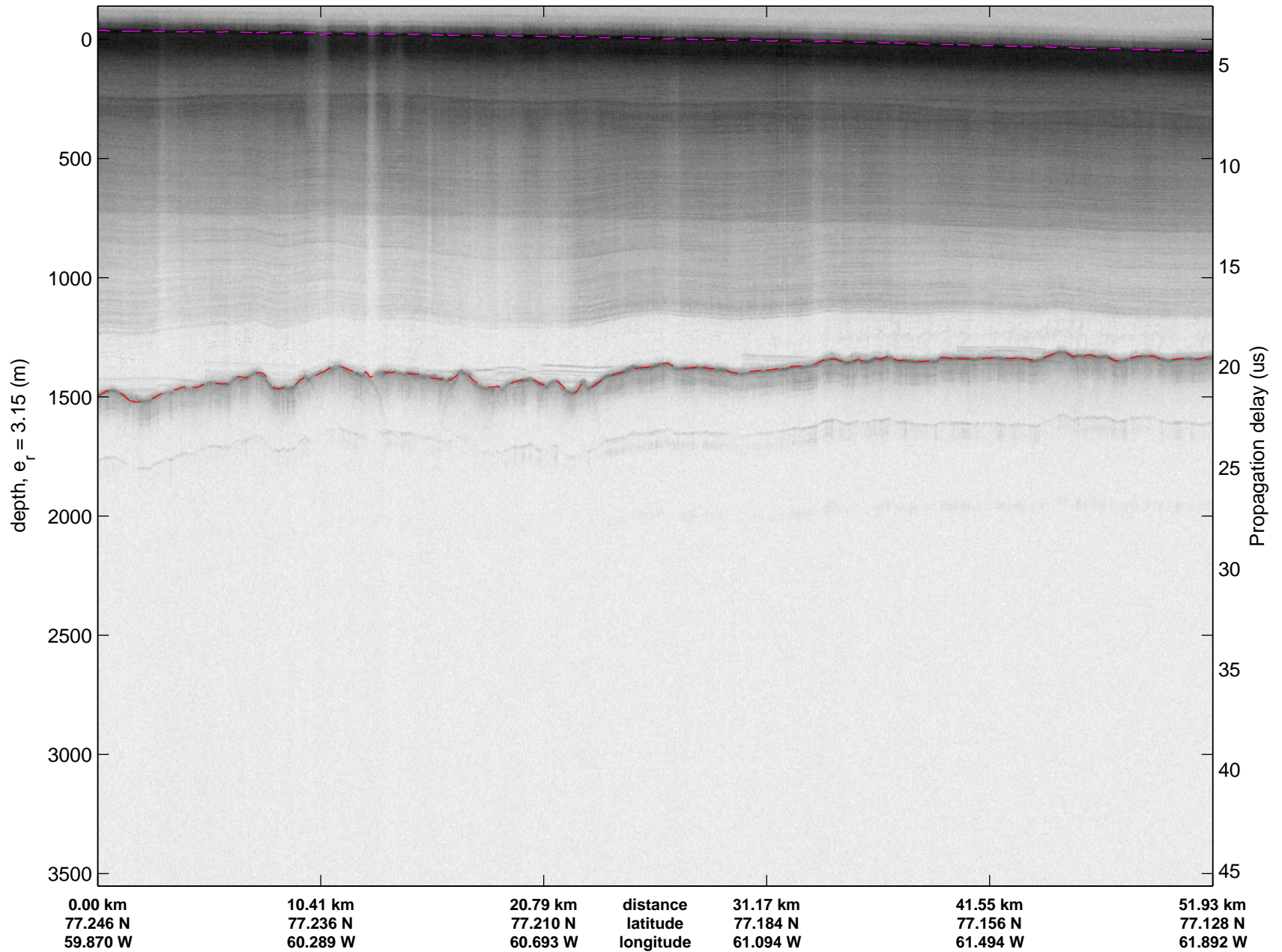


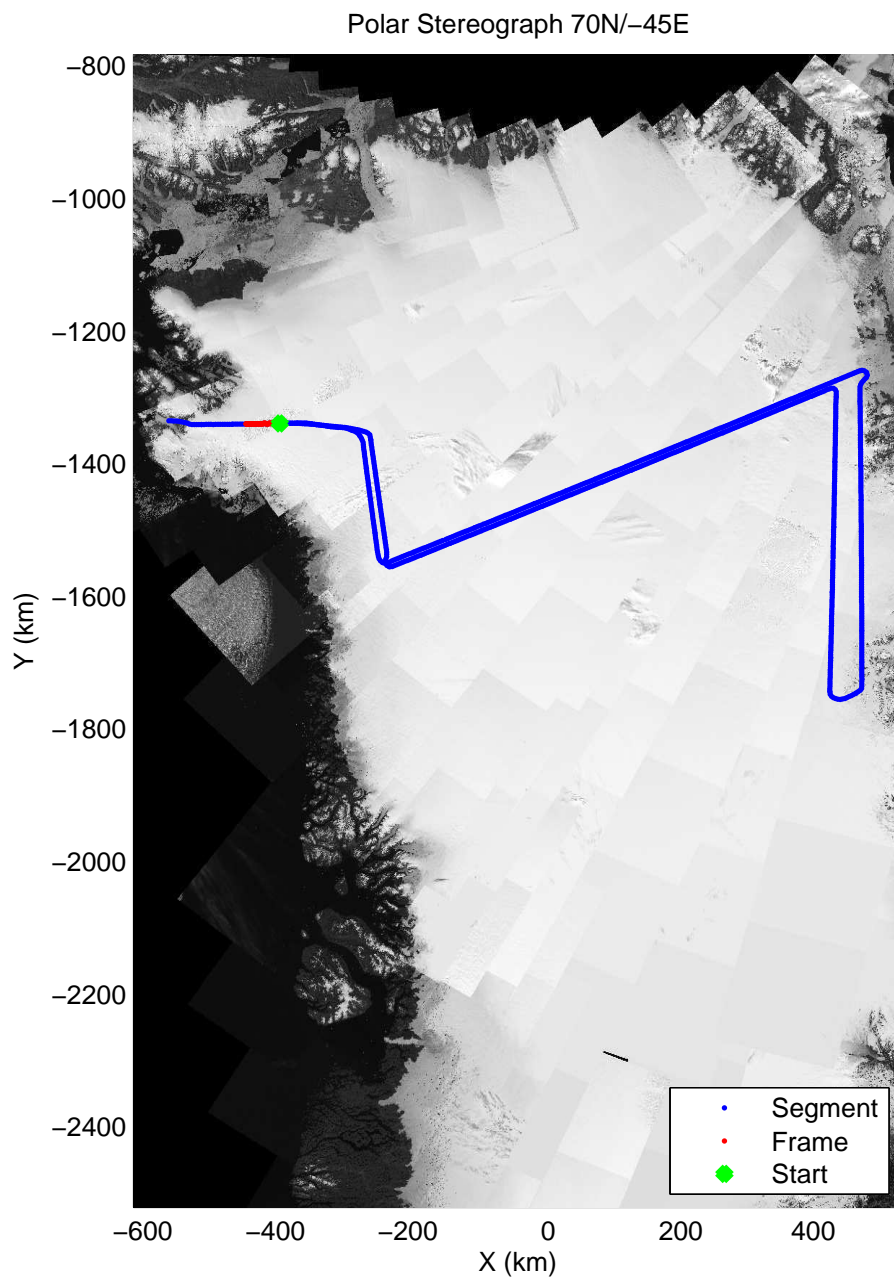
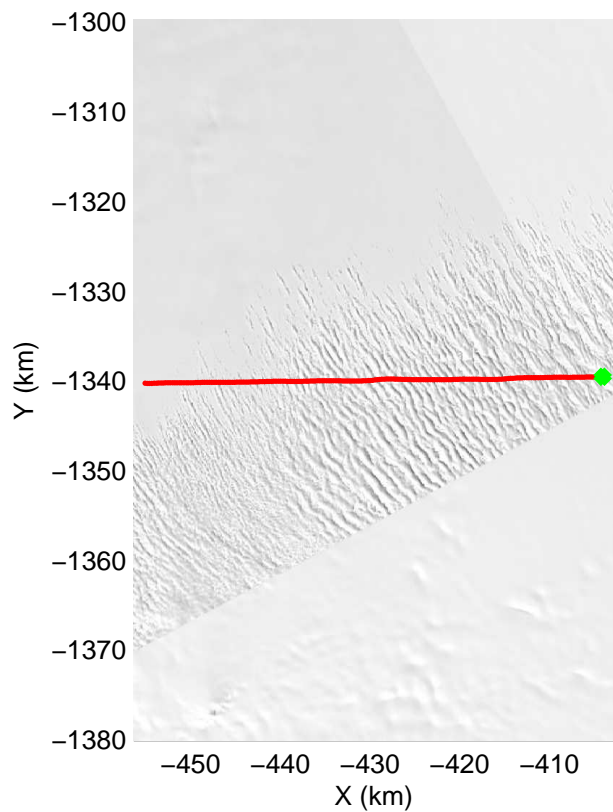
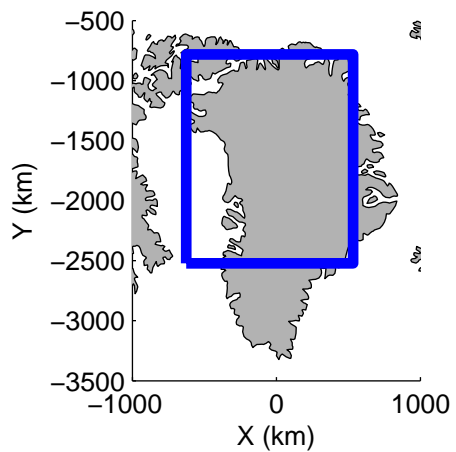


mcords3 2013_Greenland_P3: "F20: Northeast Grid 02" 20130419_01_068: 18:04:34.7 to 18:10:46.6 GPS




mcords3 2013_Greenland_P3: "F20: Northeast Grid 02" 20130419_01_068: 18:04:34.7 to 18:10:46.6 GPS





mcords3 2013_Greenland_P3: "F20: Northeast Grid 02" 20130419_01_069: 18:10:32.9 to 18:16:38.4 GPS



mcords3 2013_Greenland_P3: "F20: Northeast Grid 02" 20130419_01_069: 18:10:32.9 to 18:16:38.4 GPS

