



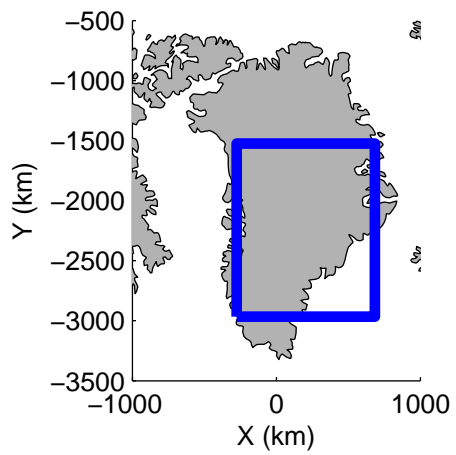


mconds3 2013_Greenland_P3: "F18: East Central Grid 02" 20130415_01_001: 10:56:17.0 to 11:02:46.8 GPS




mconds3 2013_Greenland_P3: "F18: East Central Grid 02" 20130415_01_001: 10:56:17.0 to 11:02:46.8 GPS






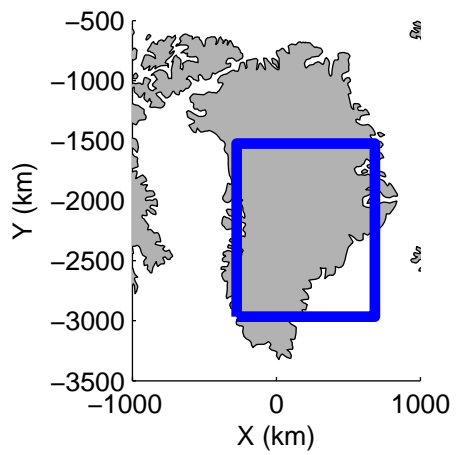


mcords3 2013_Greenland_P3: "F18: East Central Grid 02" 20130415_01_002: 11:02:32.7 to 11:08:50.9 GPS

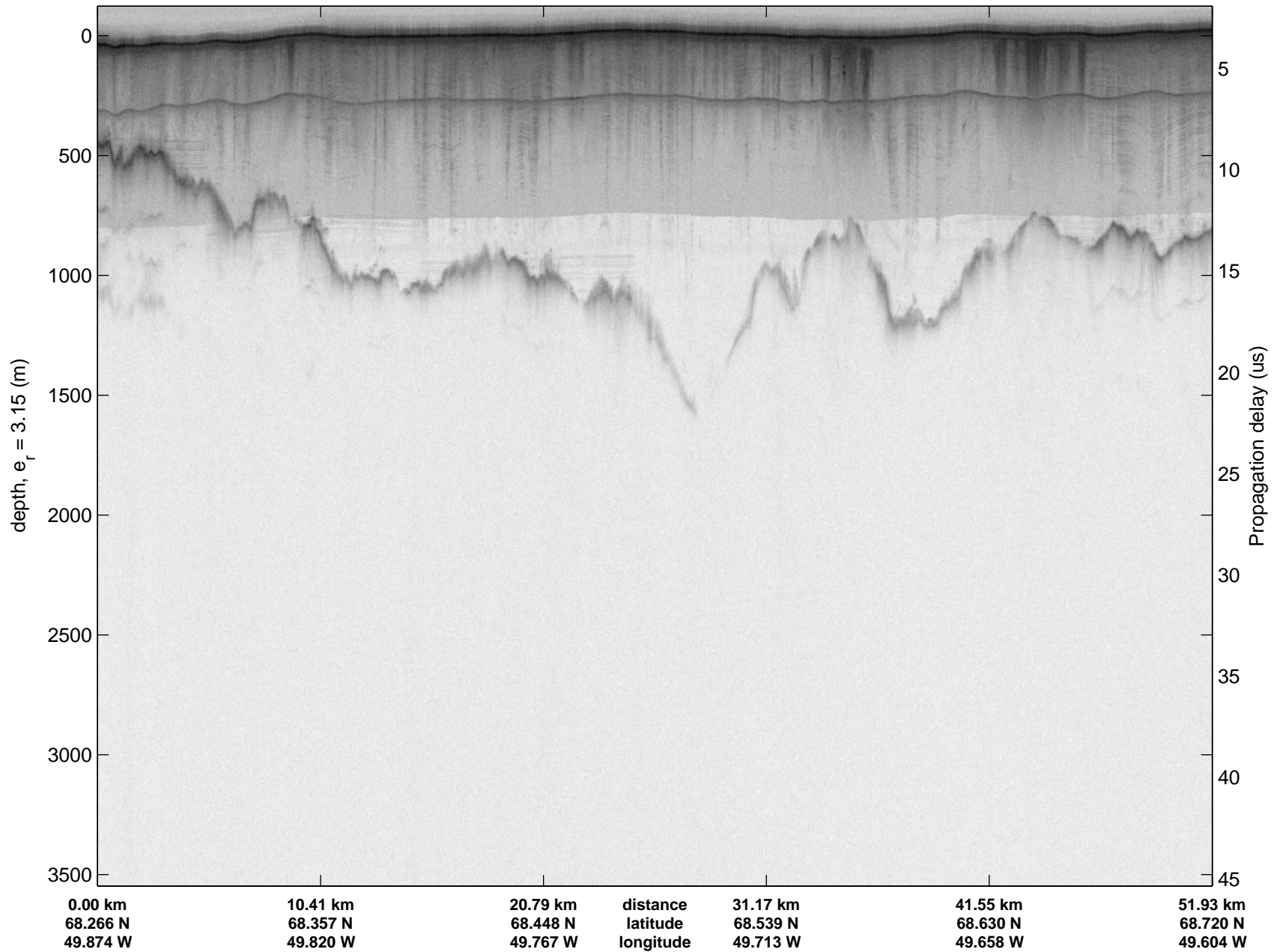


mcords3 2013_Greenland_P3: "F18: East Central Grid 02" 20130415_01_002: 11:02:32.7 to 11:08:50.9 GPS

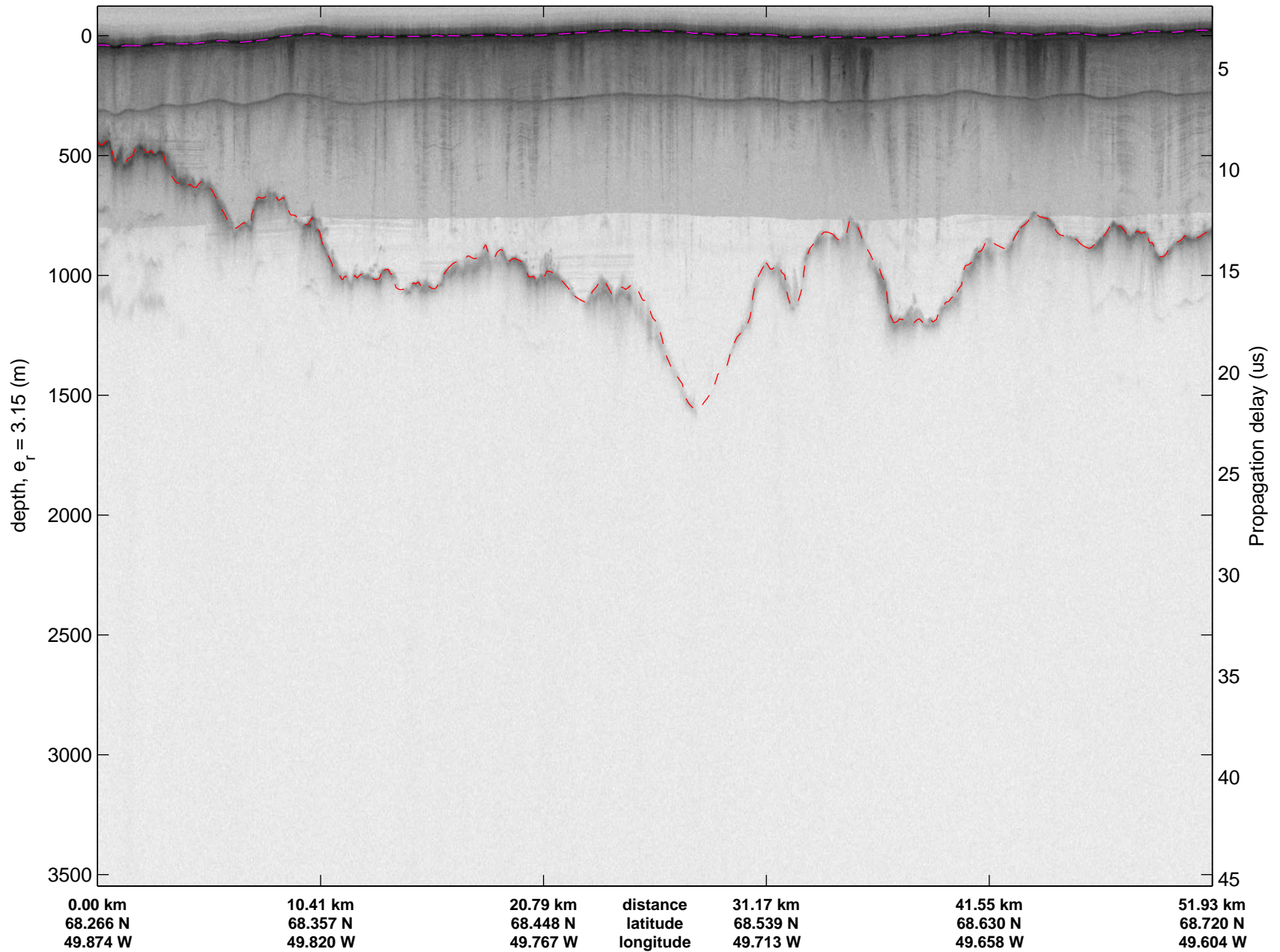




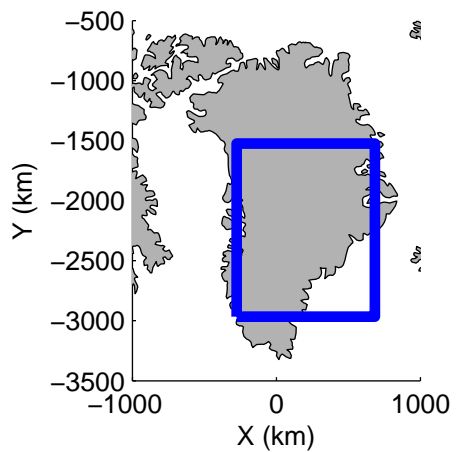


mcords3 2013_Greenland_P3: "F18: East Central Grid 02" 20130415_01_003: 11:08:36.7 to 11:14:49.0 GPS




mcords3 2013_Greenland_P3: "F18: East Central Grid 02" 20130415_01_003: 11:08:36.7 to 11:14:49.0 GPS

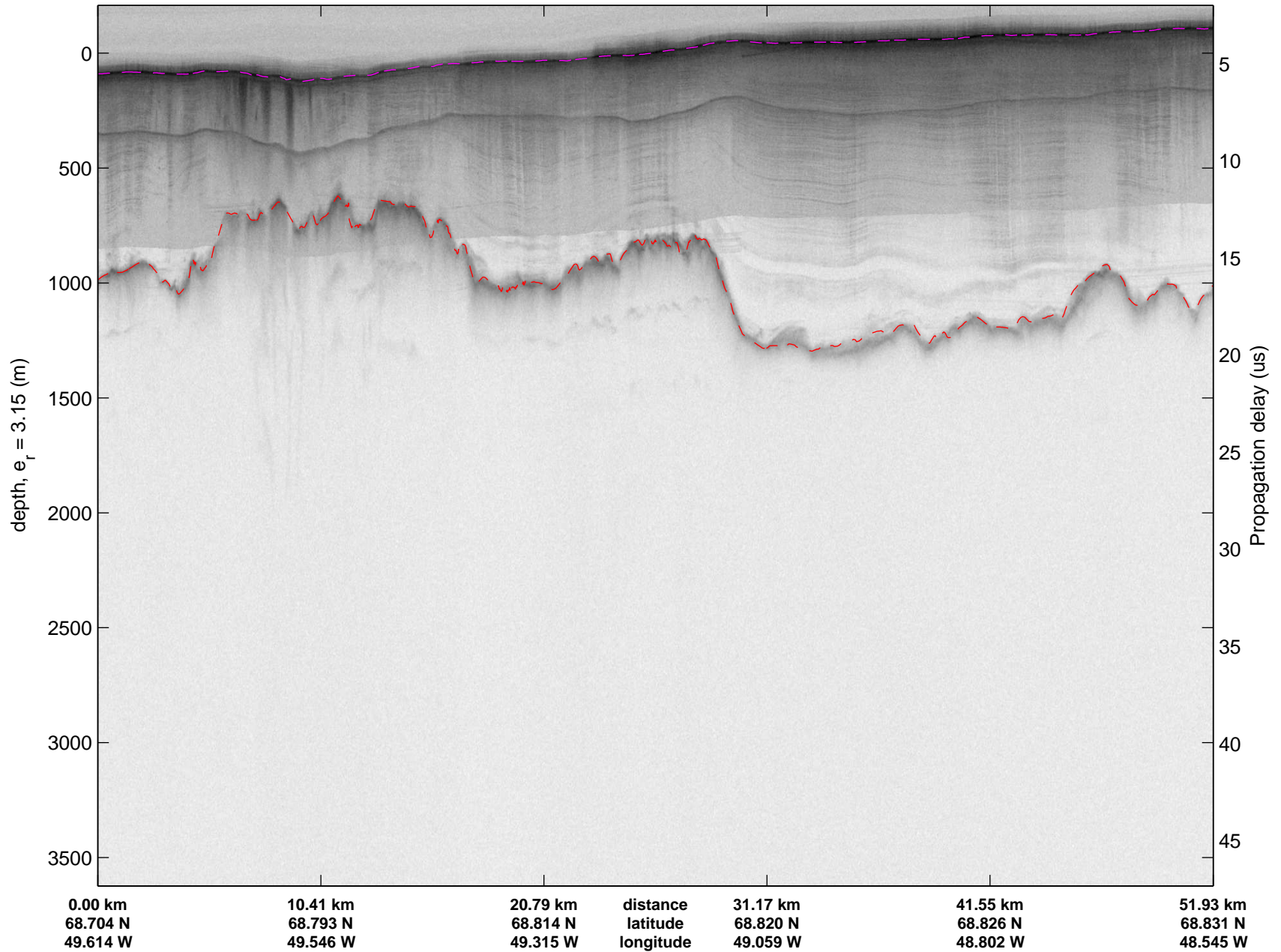




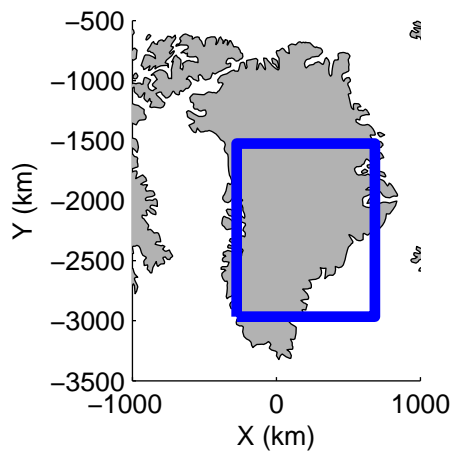


mcords3 2013_Greenland_P3: "F18: East Central Grid 02" 20130415_01_004: 11:14:35.2 to 11:20:54.8 GPS




mcords3 2013_Greenland_P3: "F18: East Central Grid 02" 20130415_01_004: 11:14:35.2 to 11:20:54.8 GPS

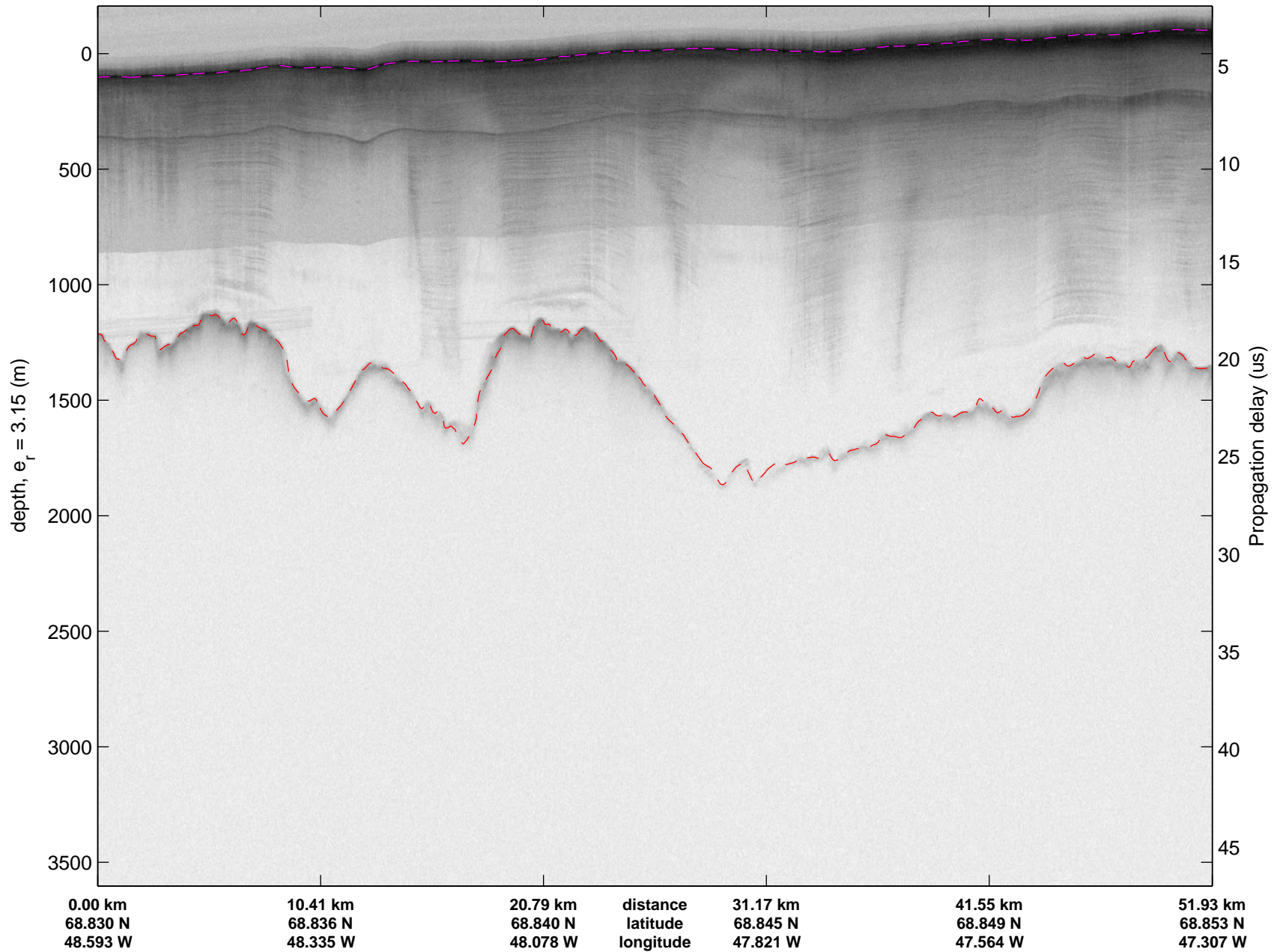




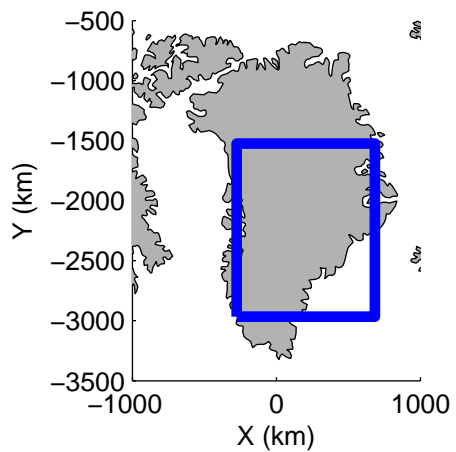


mcords3 2013_Greenland_P3: "F18: East Central Grid 02" 20130415_01_005: 11:20:40.6 to 11:27:05.6 GPS




mcords3 2013_Greenland_P3: "F18: East Central Grid 02" 20130415_01_005: 11:20:40.6 to 11:27:05.6 GPS

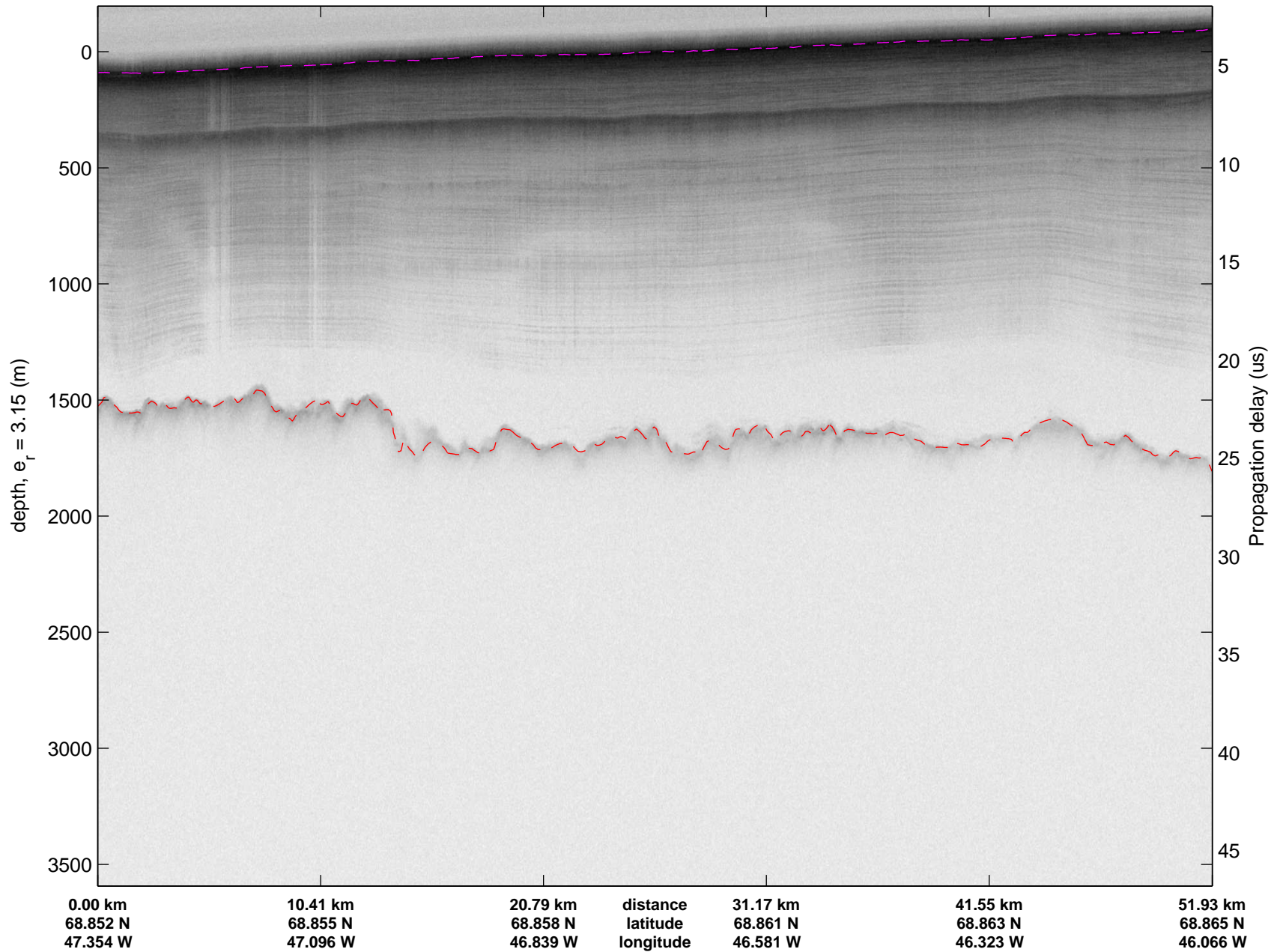




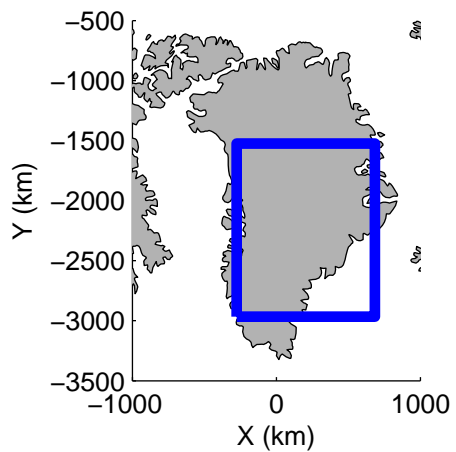


mcords3 2013_Greenland_P3: "F18: East Central Grid 02" 20130415_01_006: 11:26:51.1 to 11:33:20.1 GPS




mcords3 2013_Greenland_P3: "F18: East Central Grid 02" 20130415_01_006: 11:26:51.1 to 11:33:20.1 GPS

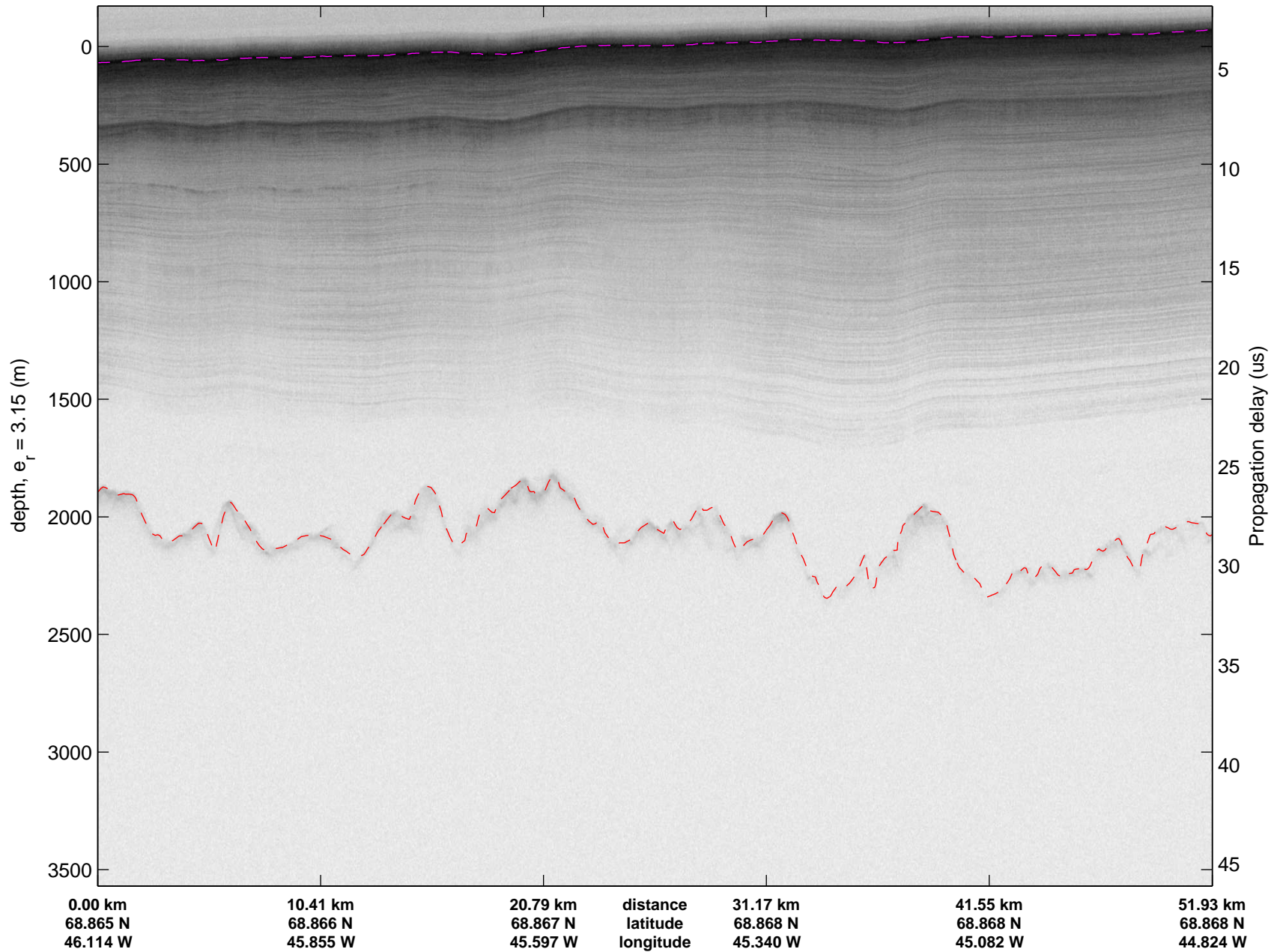


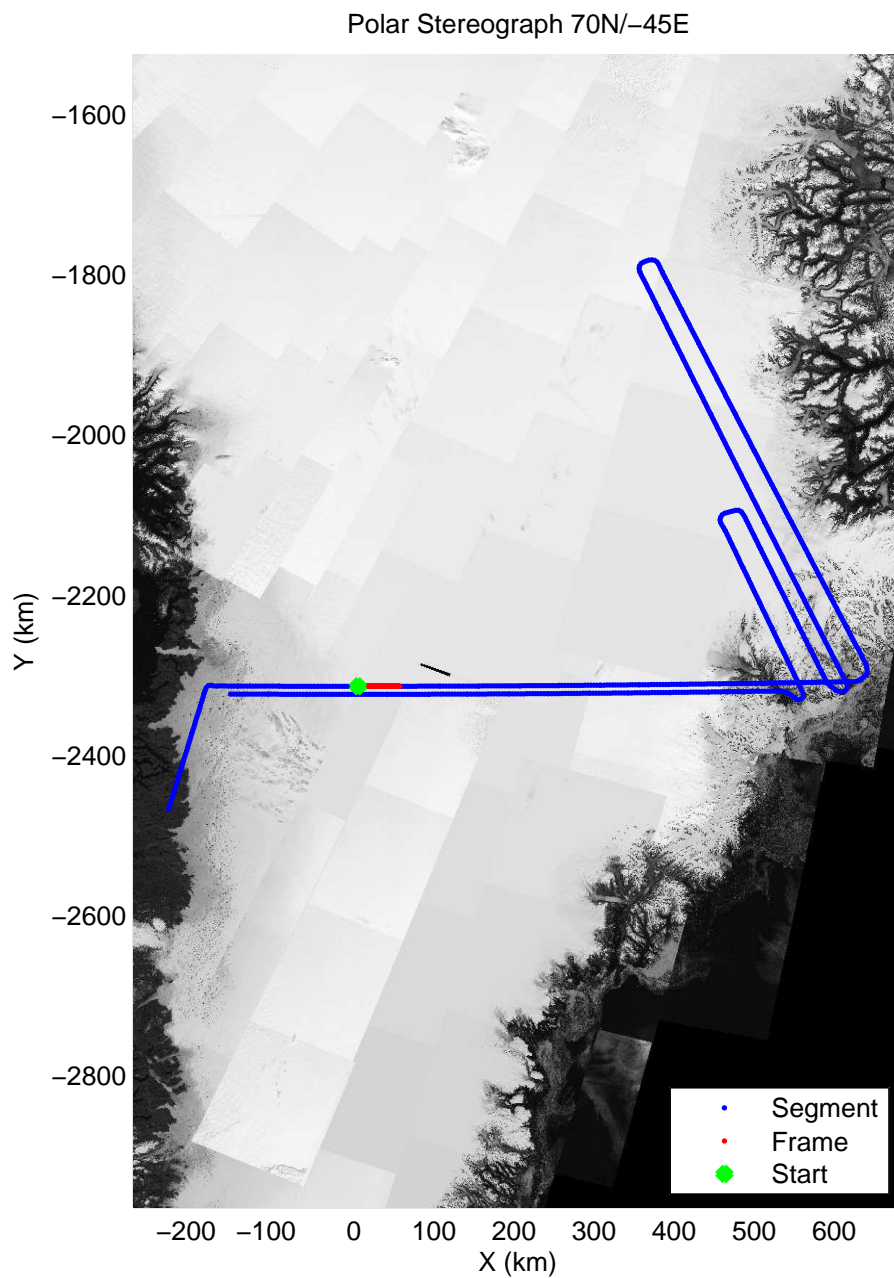
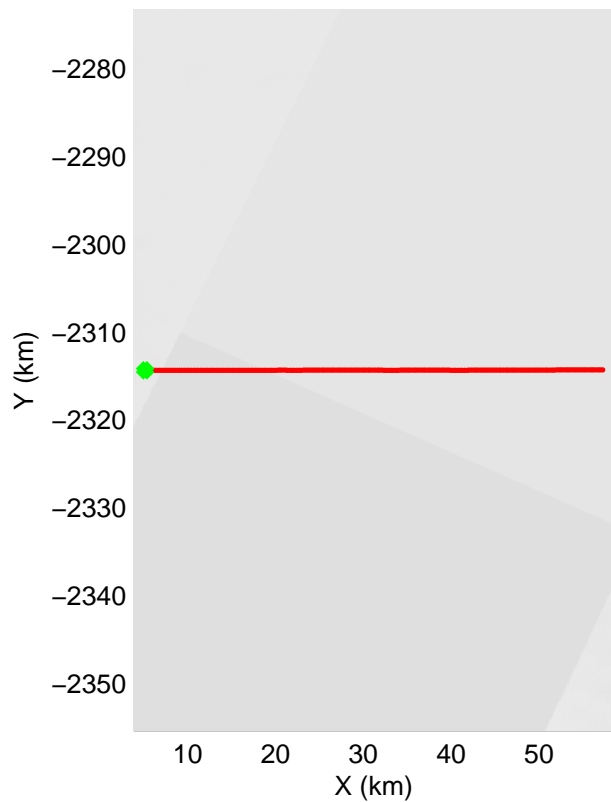
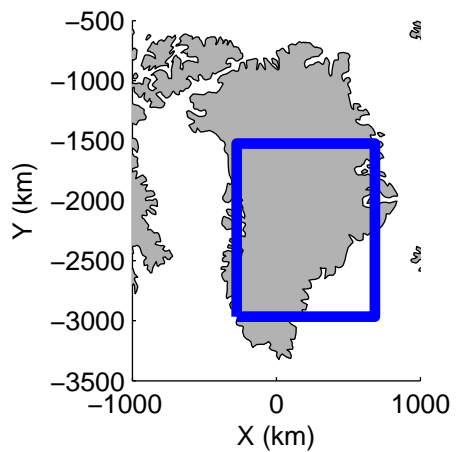


mcords3 2013_Greenland_P3: "F18: East Central Grid 02" 20130415_01_007: 11:33:05.6 to 11:39:30.7 GPS




mconds3 2013_Greenland_P3: "F18: East Central Grid 02" 20130415_01_007: 11:33:05.6 to 11:39:30.7 GPS

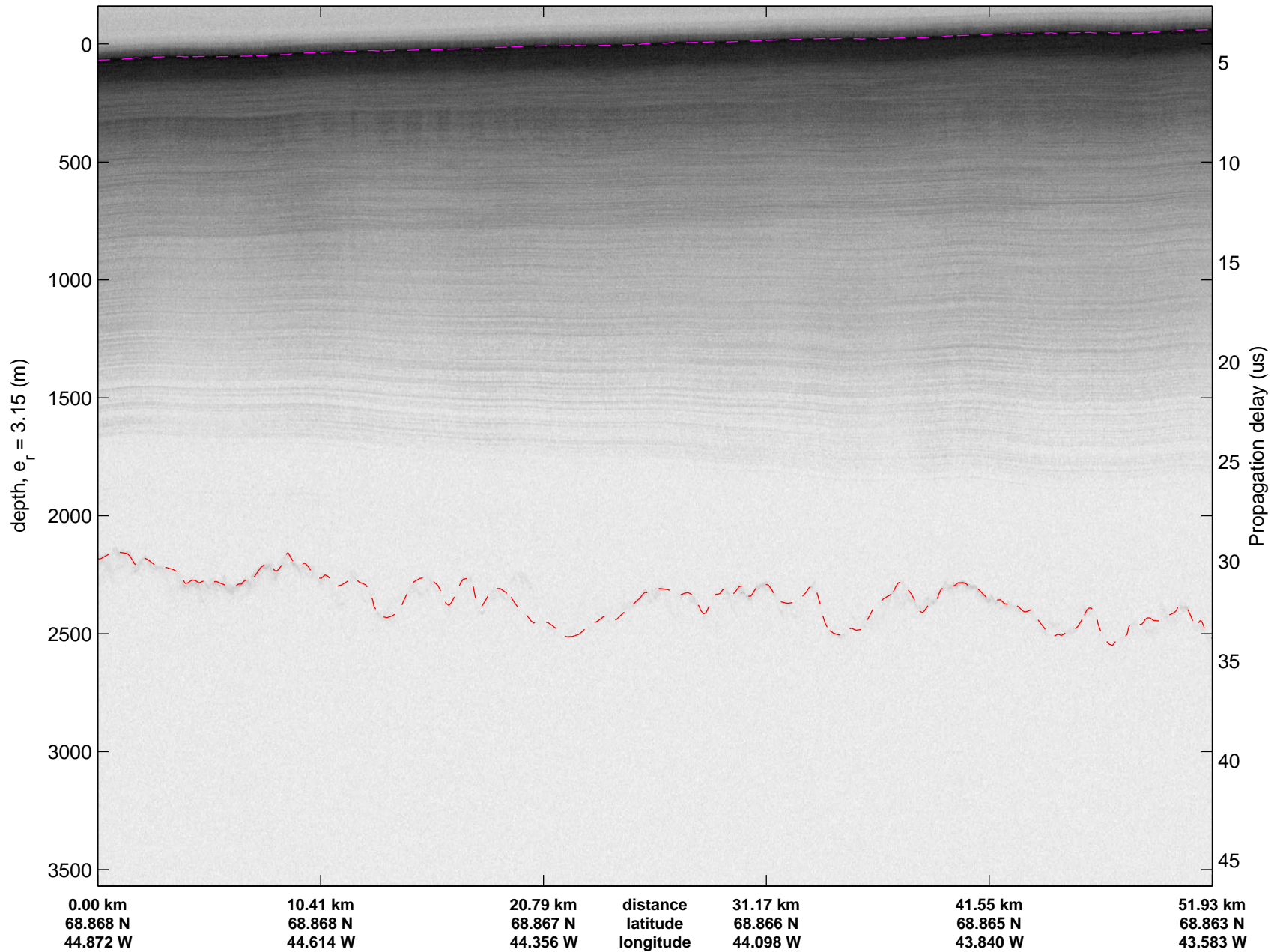


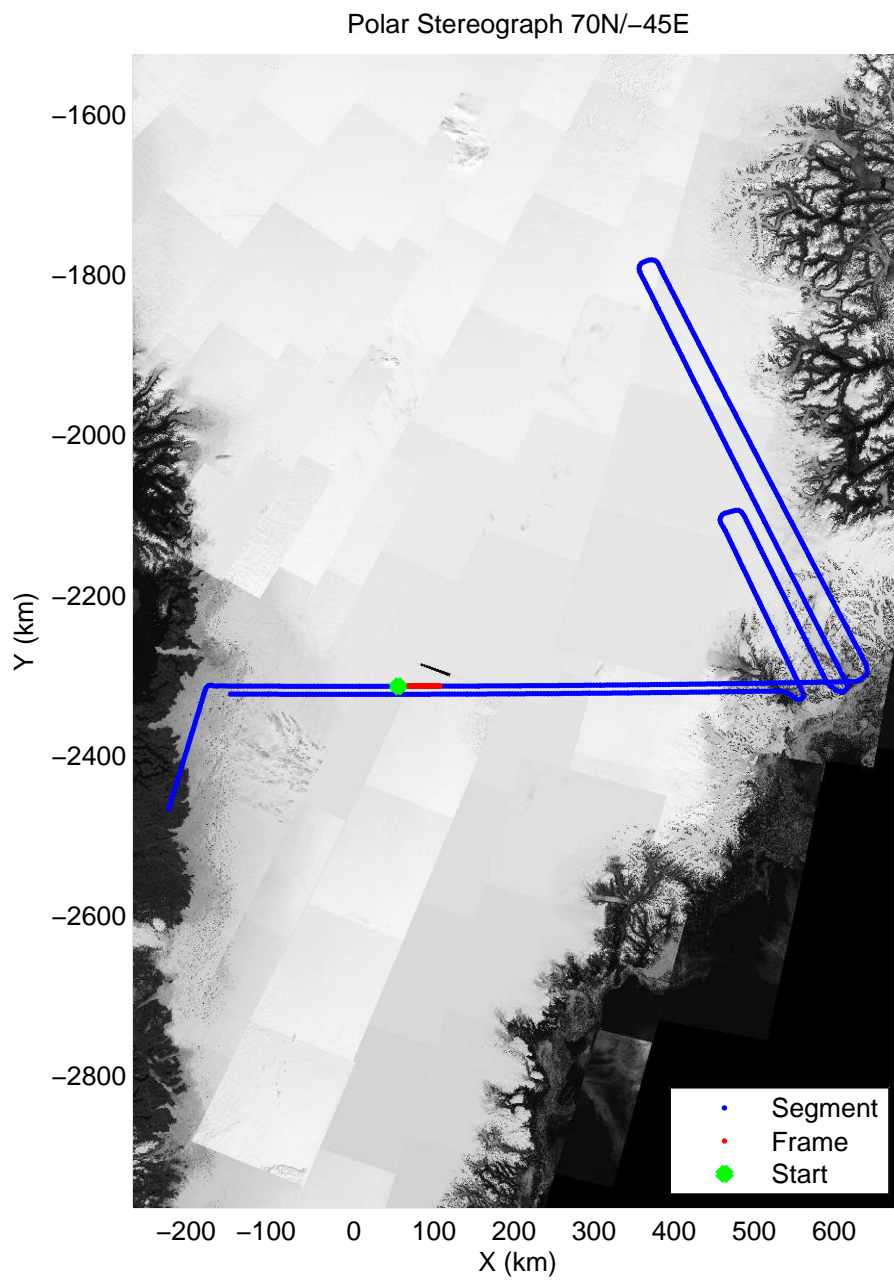
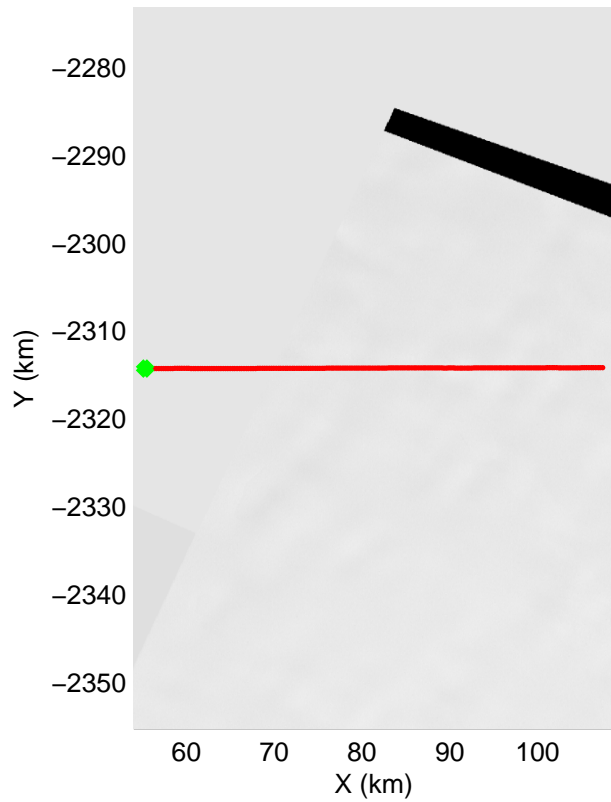
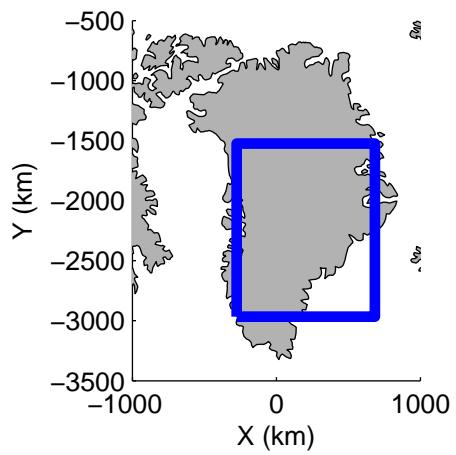


mcords3 2013_Greenland_P3: "F18: East Central Grid 02" 20130415_01_008: 11:39:16.6 to 11:45:45.2 GPS




mcords3 2013_Greenland_P3: "F18: East Central Grid 02" 20130415_01_008: 11:39:16.6 to 11:45:45.2 GPS

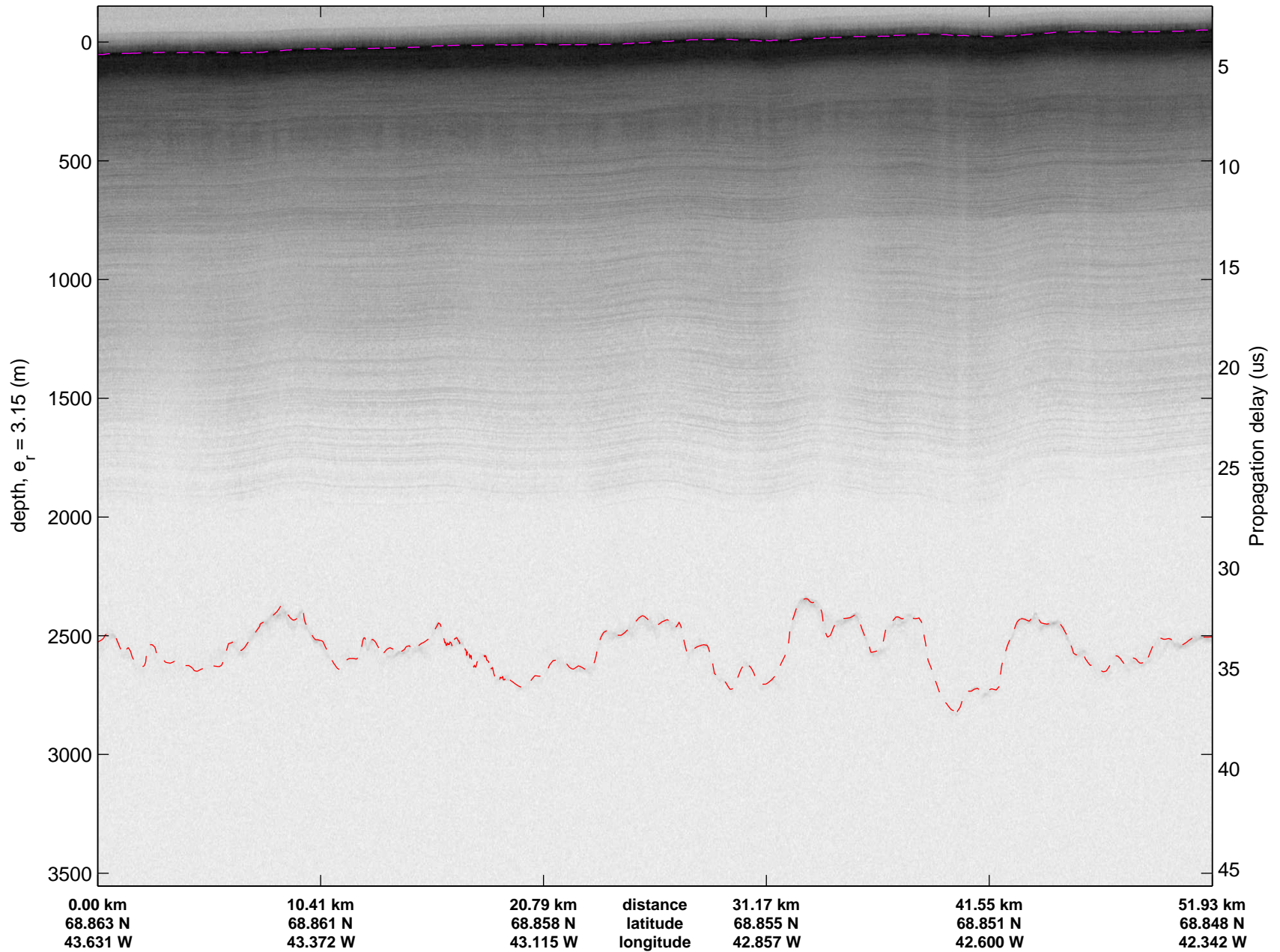


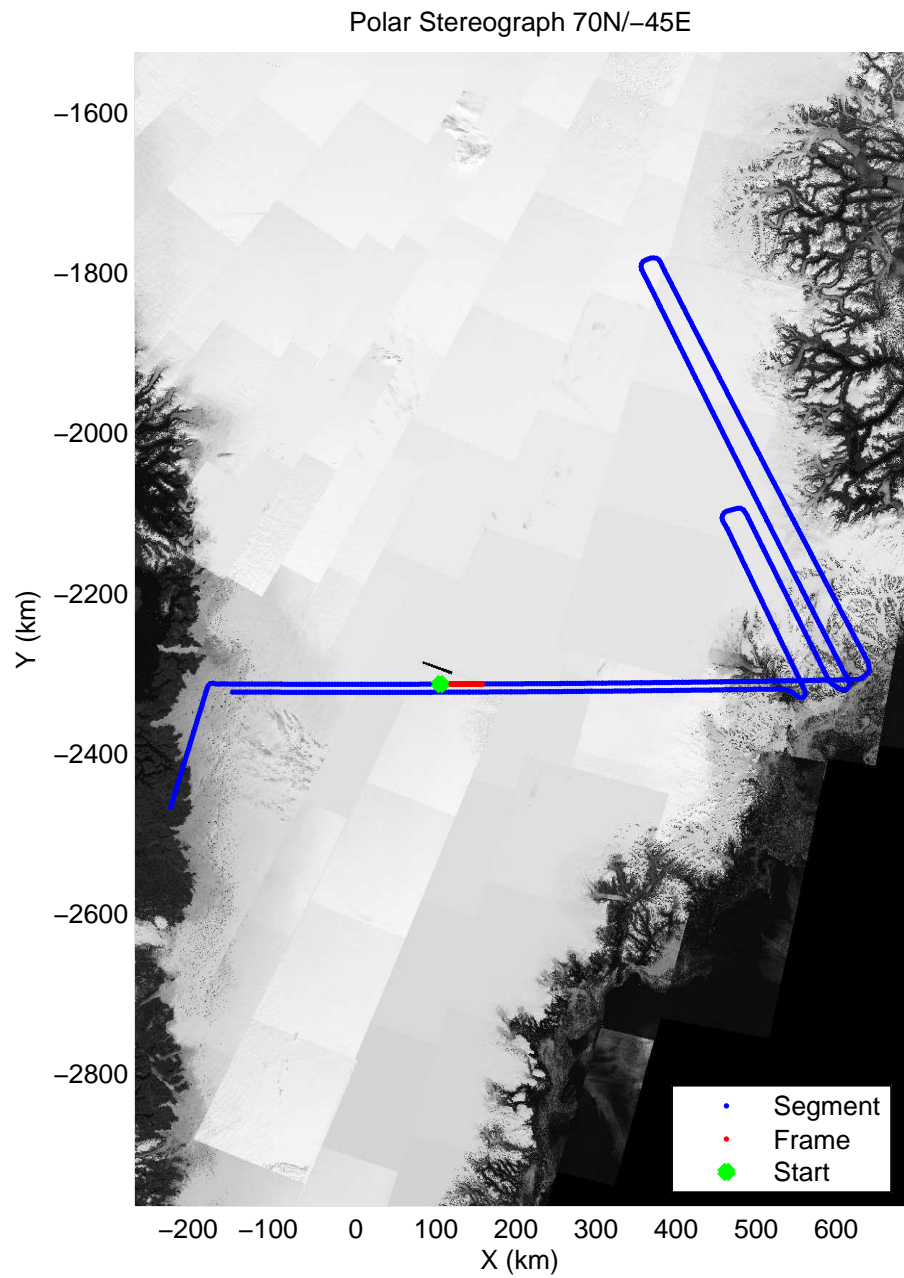

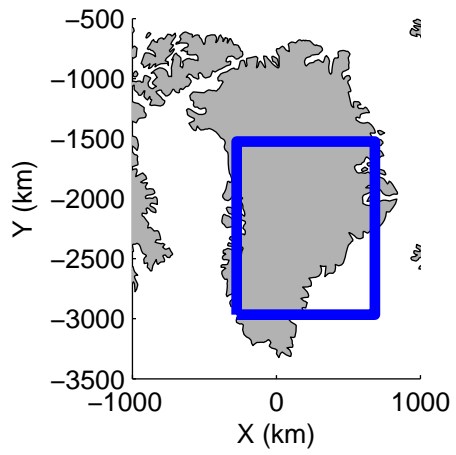


mcords3 2013_Greenland_P3: "F18: East Central Grid 02" 20130415_01_009: 11:45:30.9 to 11:51:46.4 GPS




mconds3 2013_Greenland_P3: "F18: East Central Grid 02" 20130415_01_009: 11:45:30.9 to 11:51:46.4 GPS

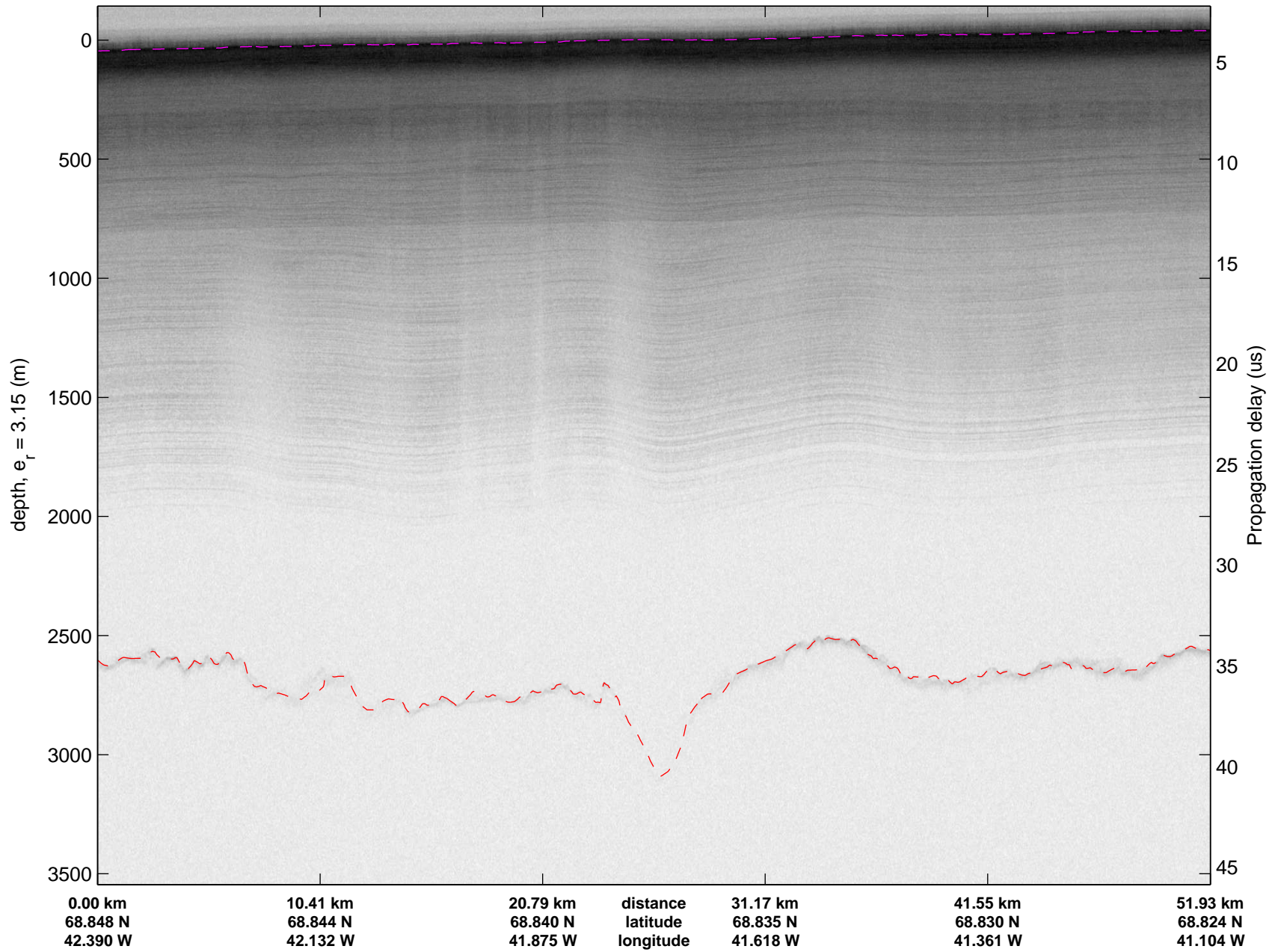


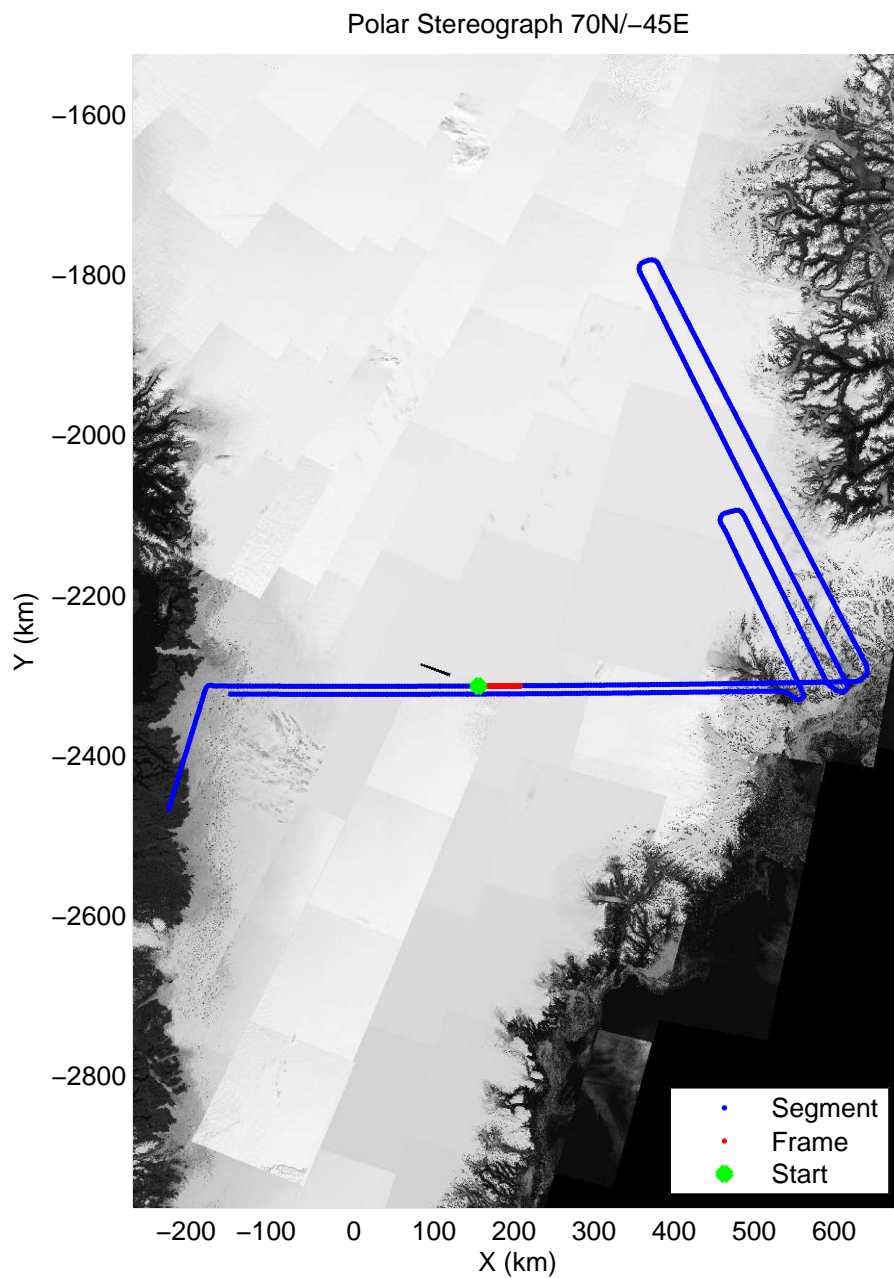
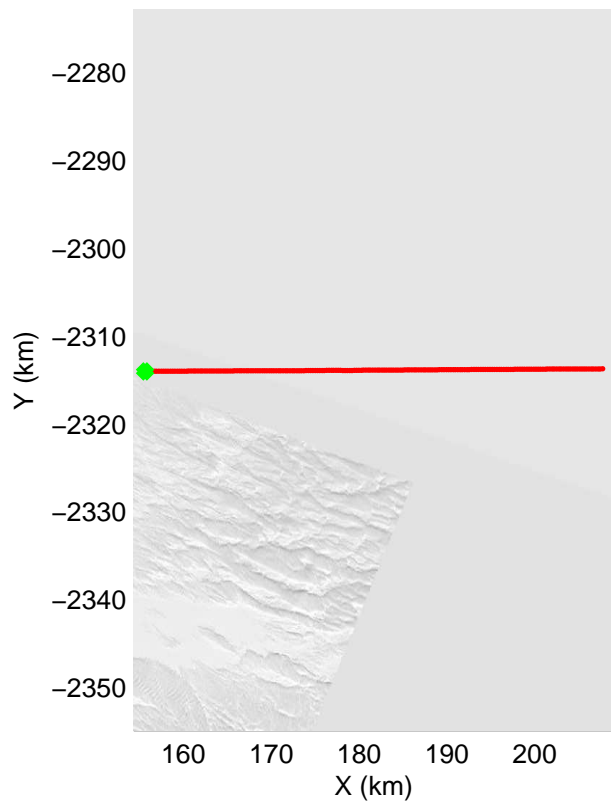
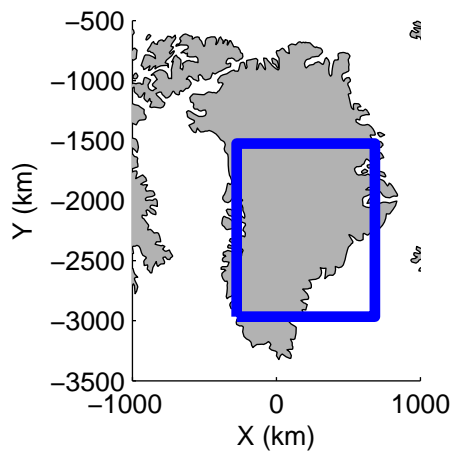


mconds3 2013_Greenland_P3: "F18: East Central Grid 02" 20130415_01_010: 11:51:32.6 to 11:57:58.2 GPS




mconds3 2013_Greenland_P3: "F18: East Central Grid 02" 20130415_01_010: 11:51:32.6 to 11:57:58.2 GPS

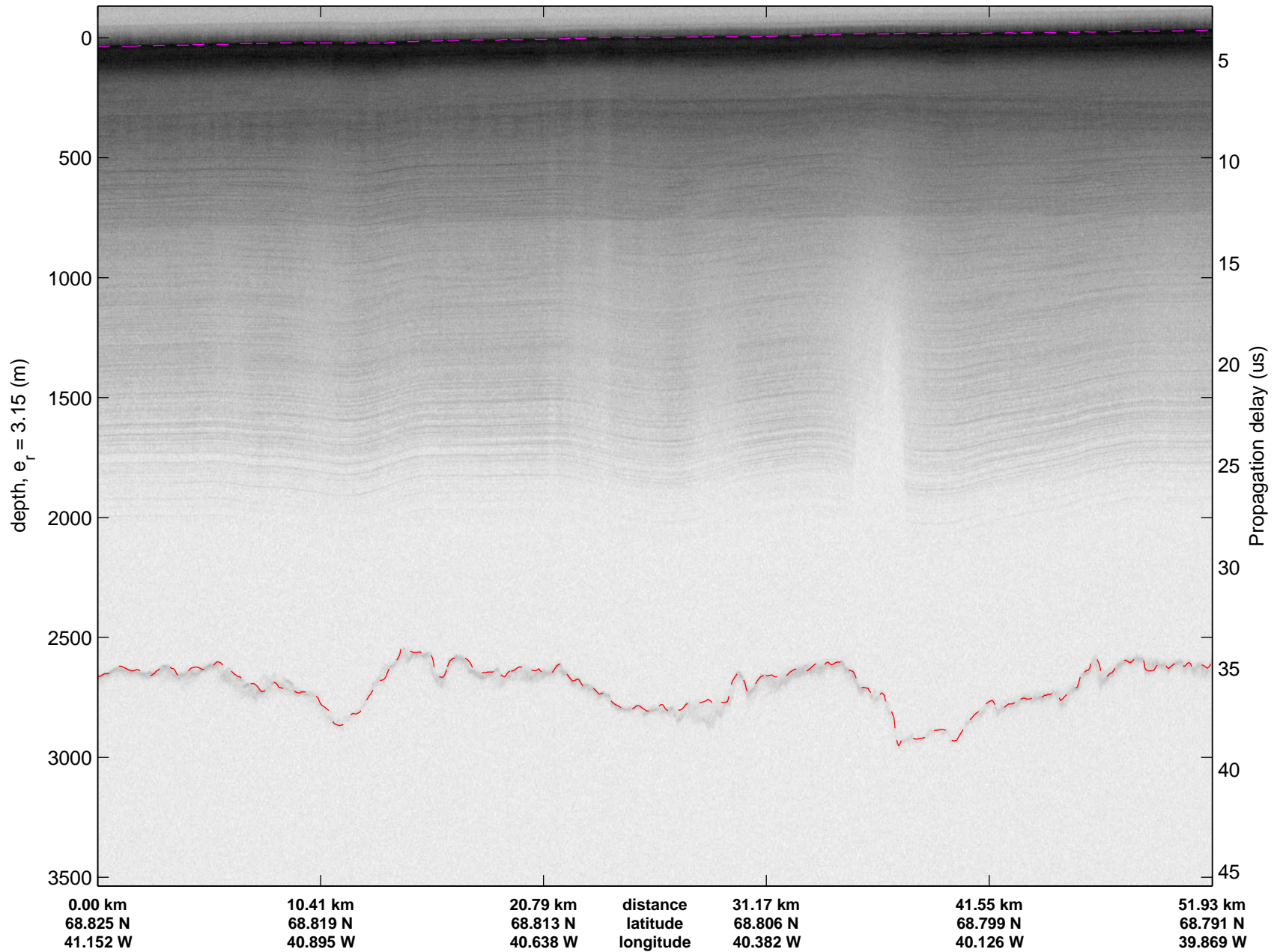


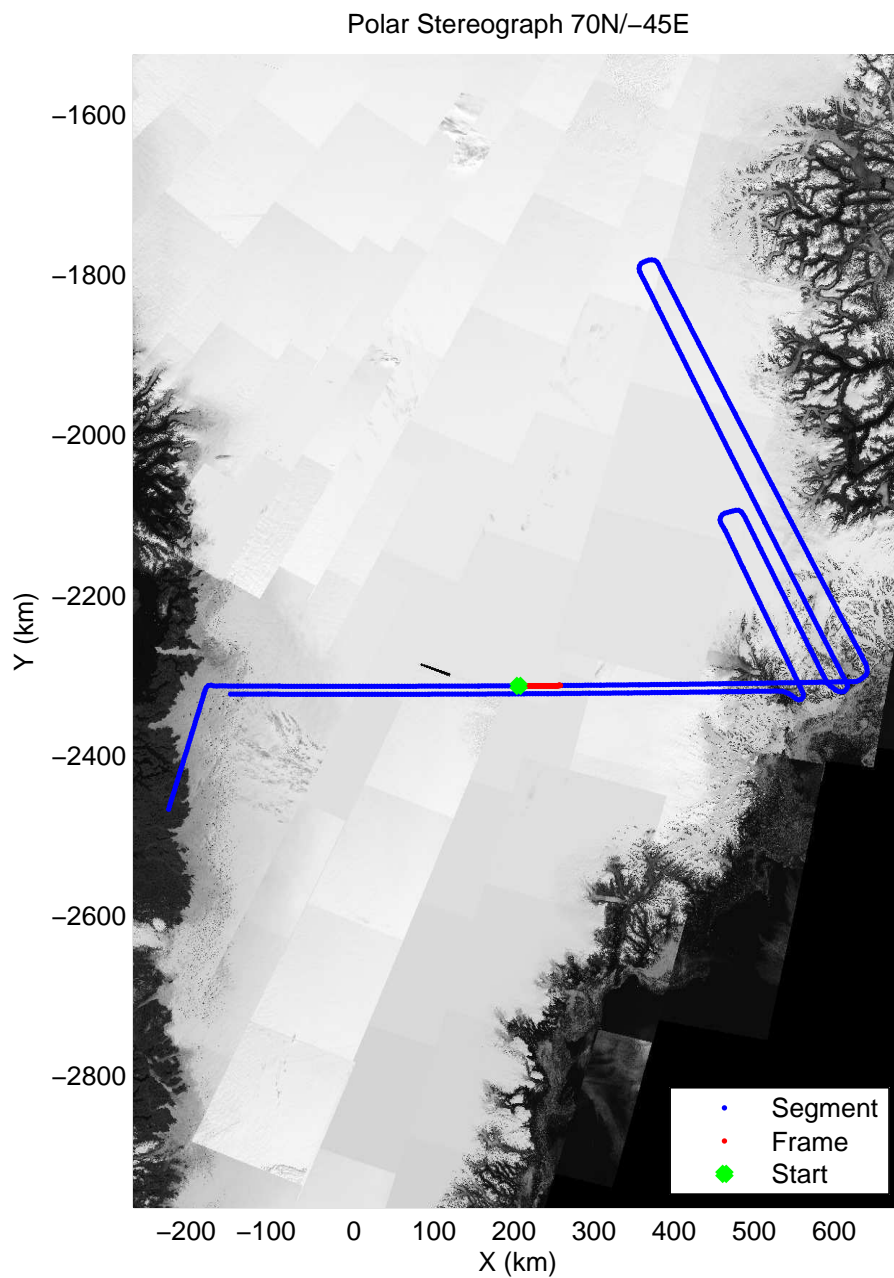

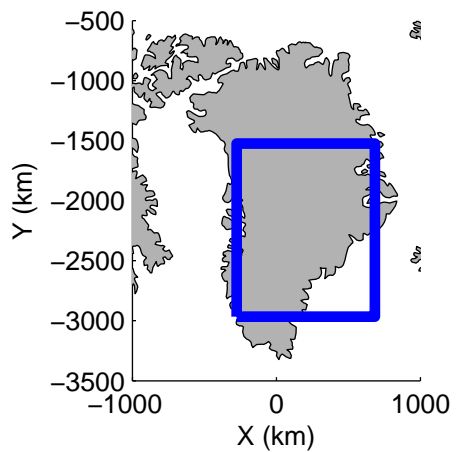


mcords3 2013_Greenland_P3: "F18: East Central Grid 02" 20130415_01_011: 11:57:43.8 to 12:04:11.9 GPS

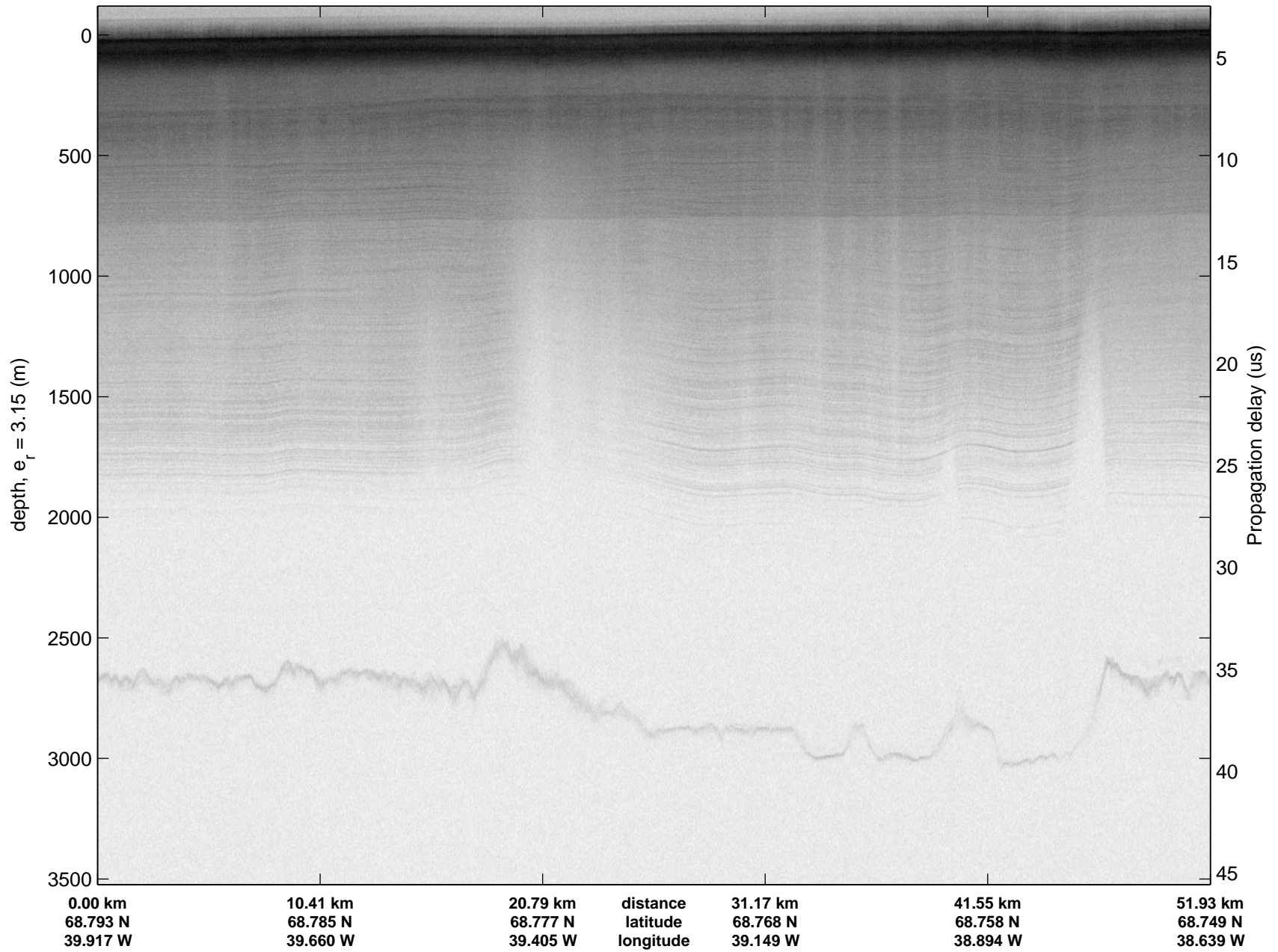


mcords3 2013_Greenland_P3: "F18: East Central Grid 02" 20130415_01_011: 11:57:43.8 to 12:04:11.9 GPS

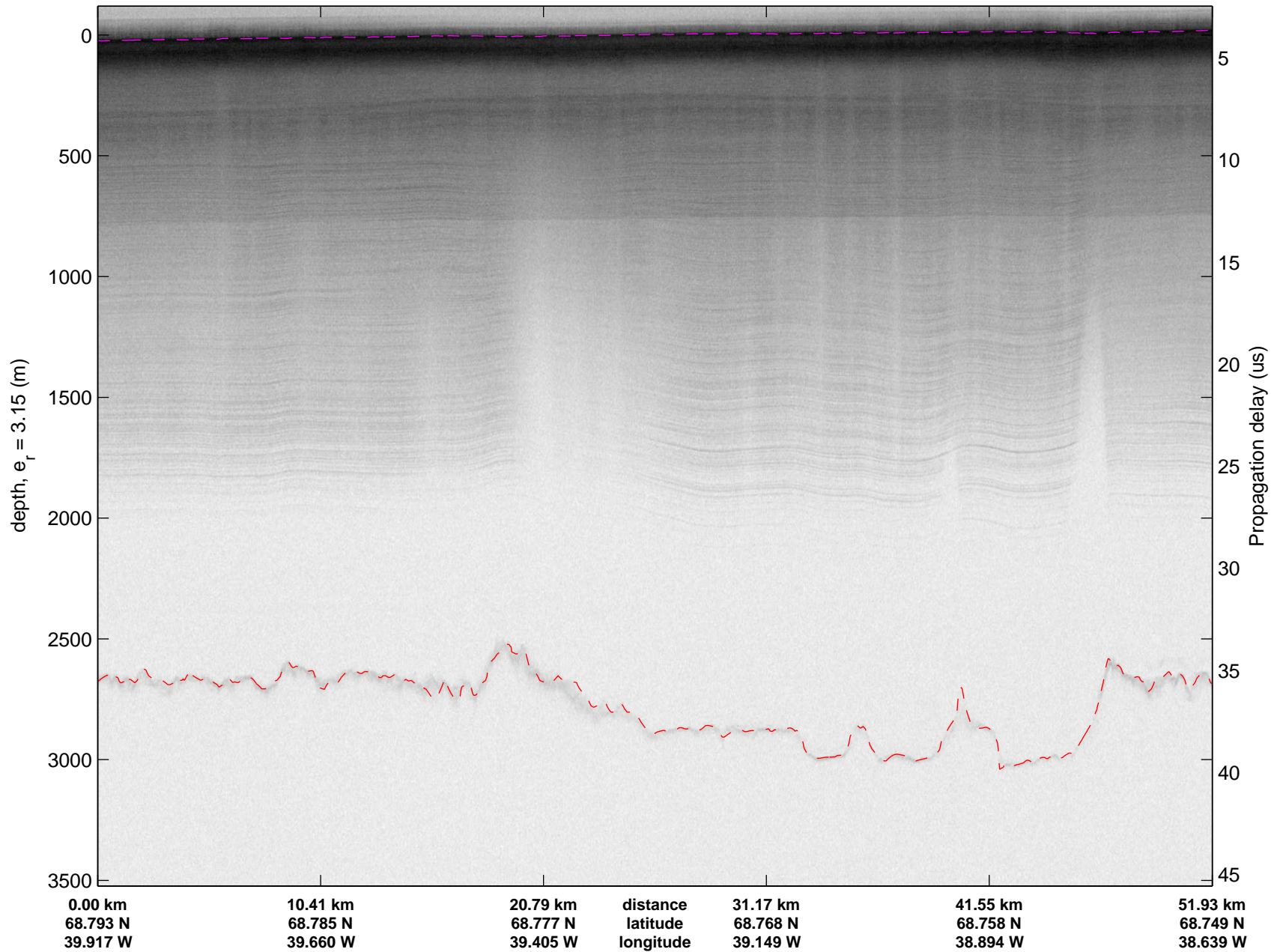


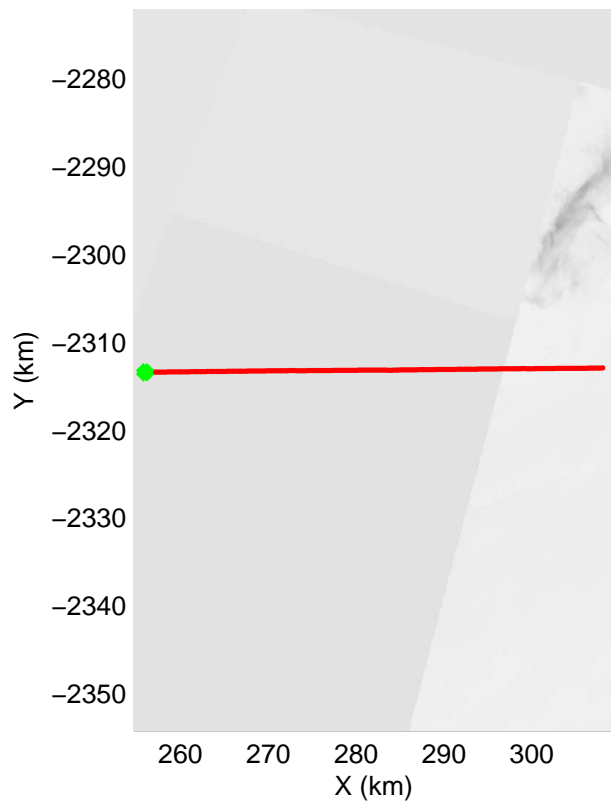
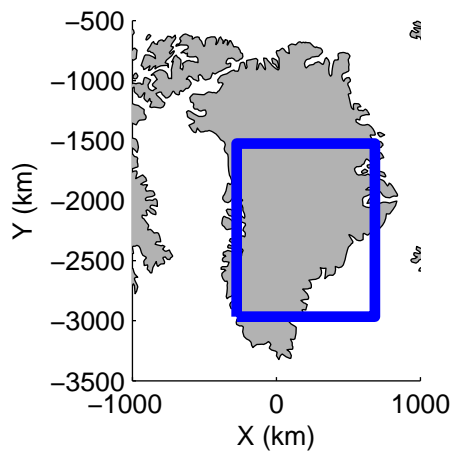


mcords3 2013_Greenland_P3: "F18: East Central Grid 02" 20130415_01_012: 12:03:57.5 to 12:10:23.5 GPS

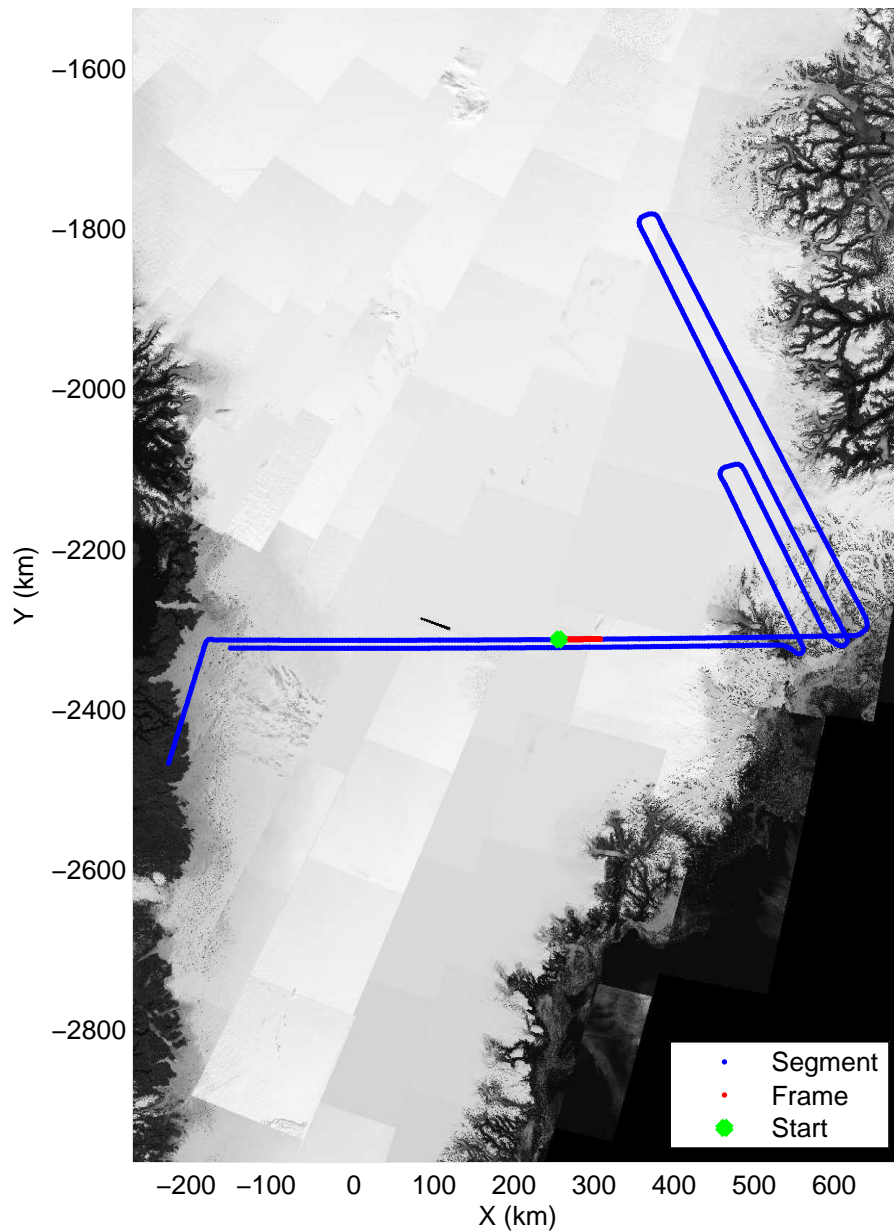


mcords3 2013_Greenland_P3: "F18: East Central Grid 02" 20130415_01_012: 12:03:57.5 to 12:10:23.5 GPS

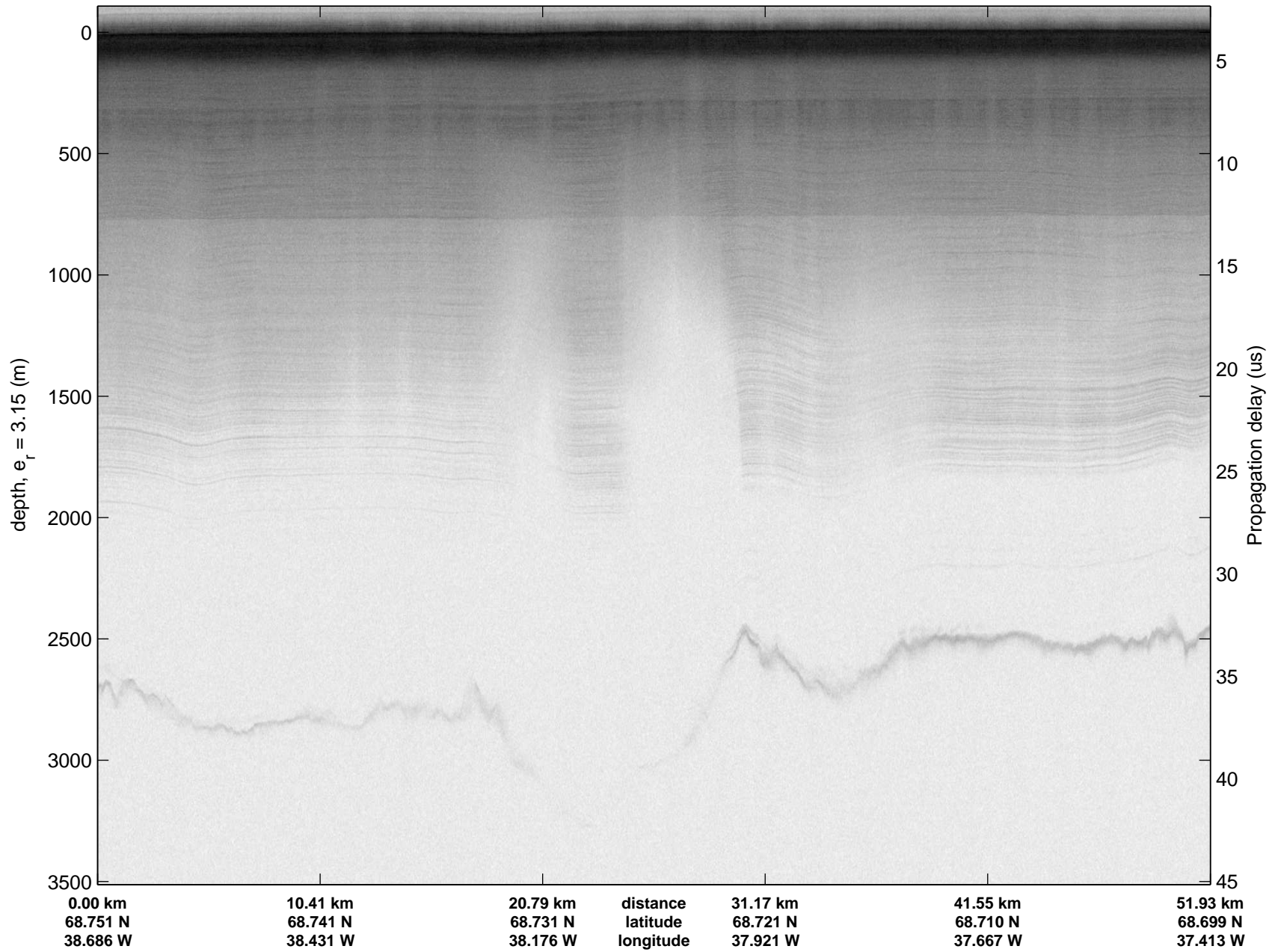




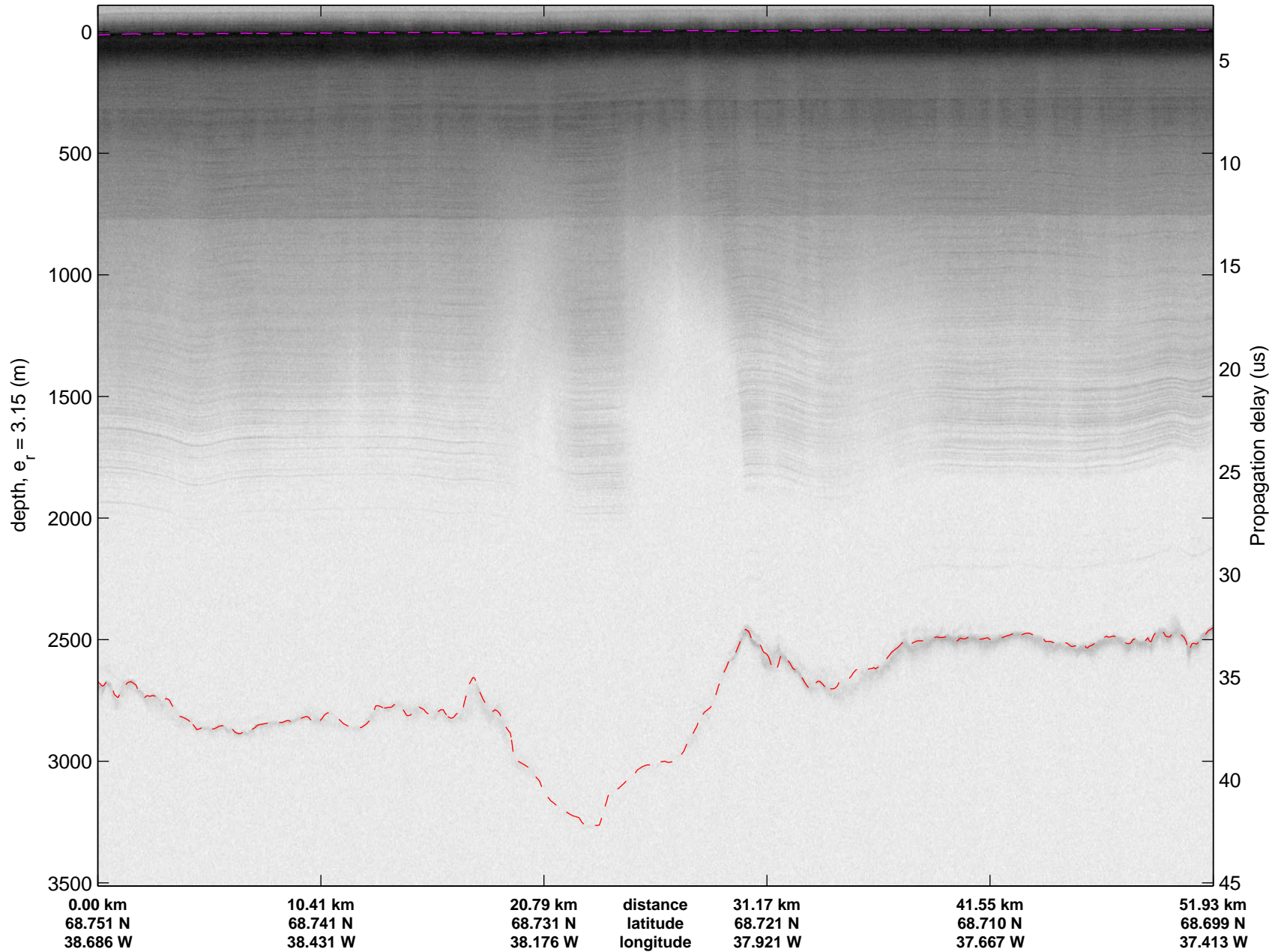
Polar Stereograph 70N/-45E


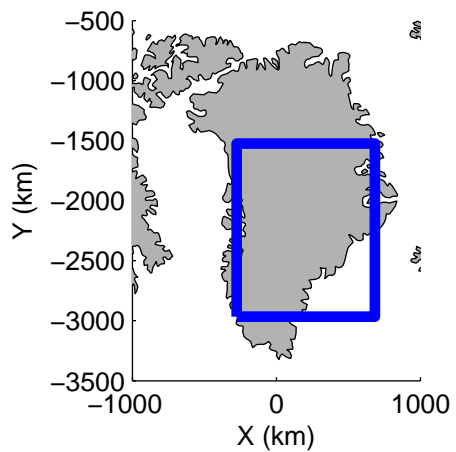


mconds3 2013_Greenland_P3: "F18: East Central Grid 02" 20130415_01_013: 12:10:09.3 to 12:16:24.0 GPS

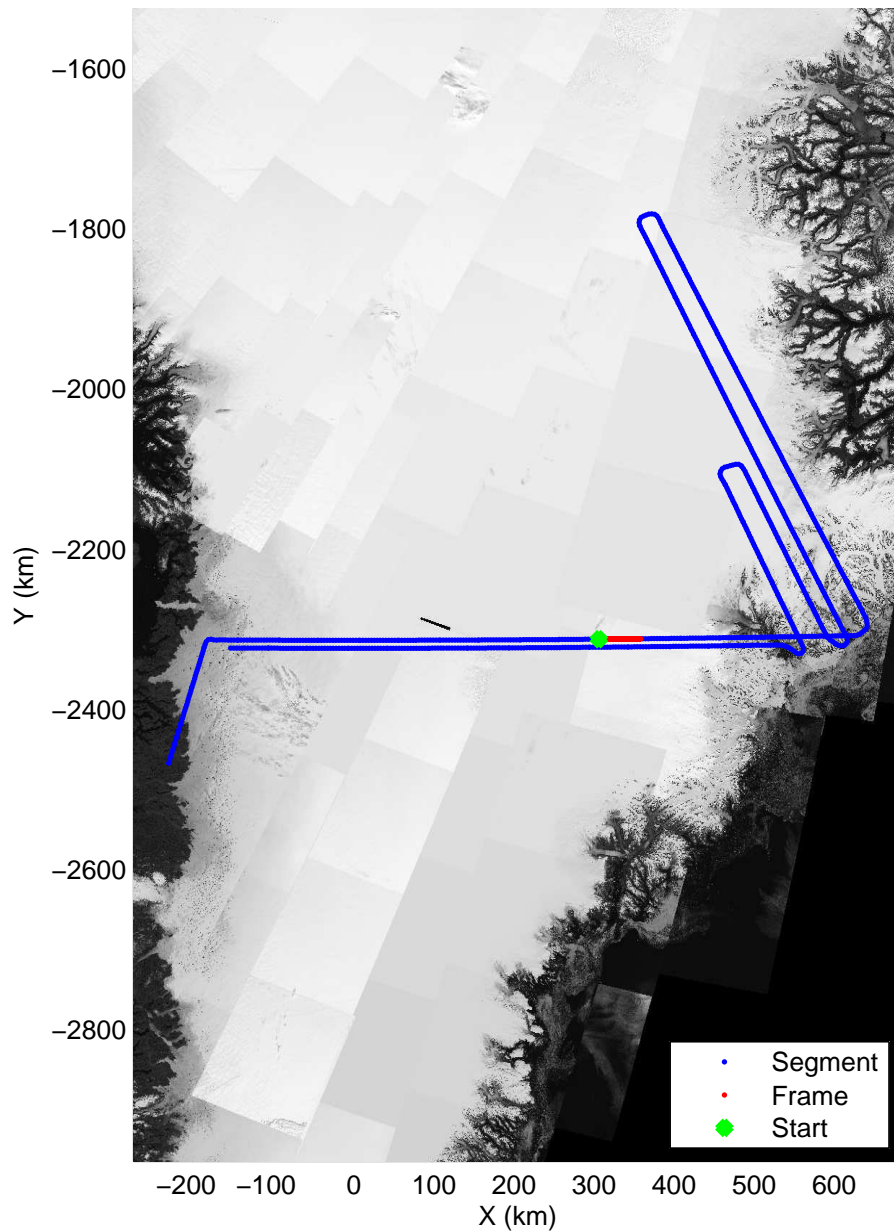


mconds3 2013_Greenland_P3: "F18: East Central Grid 02" 20130415_01_013: 12:10:09.3 to 12:16:24.0 GPS

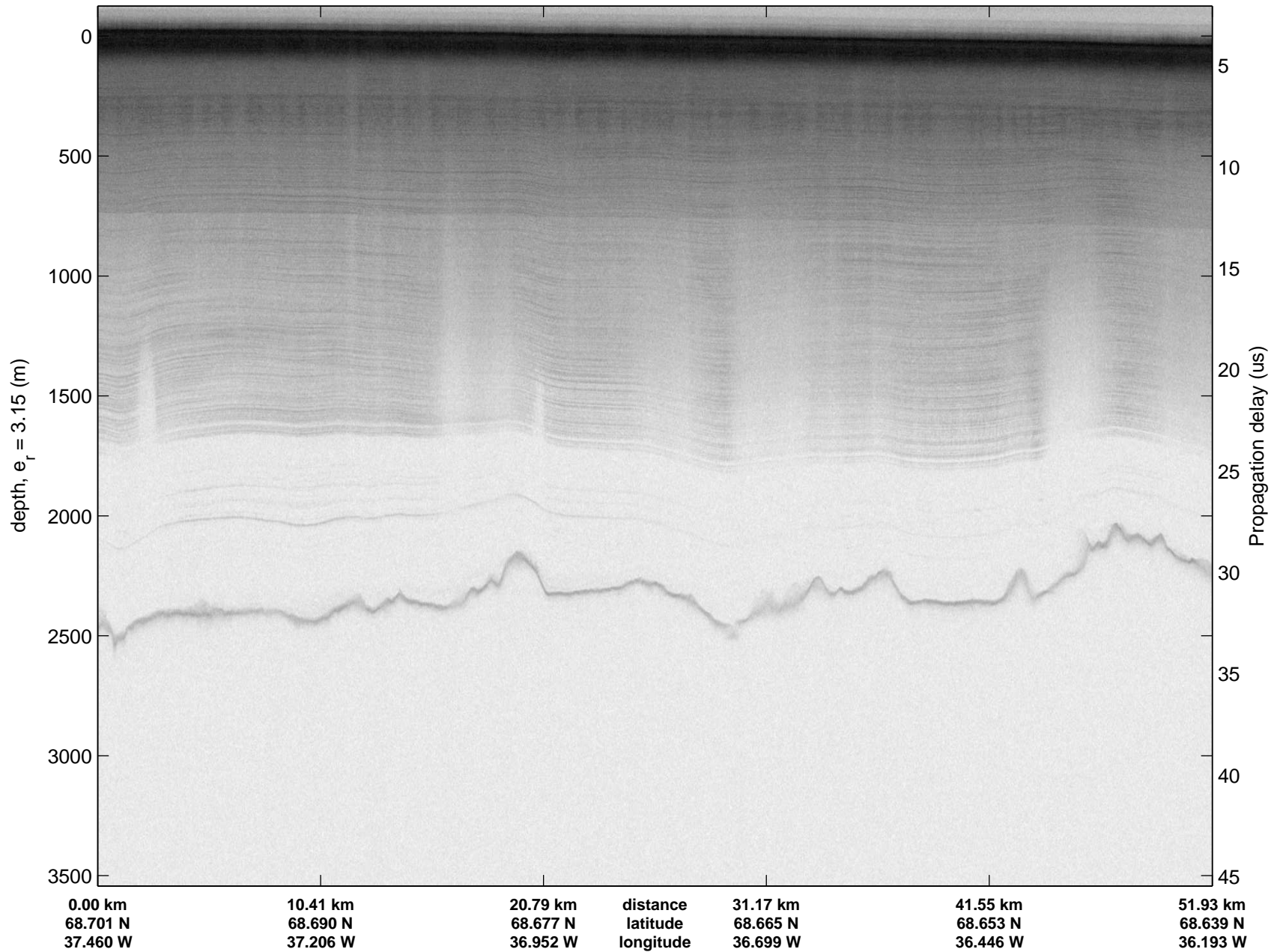




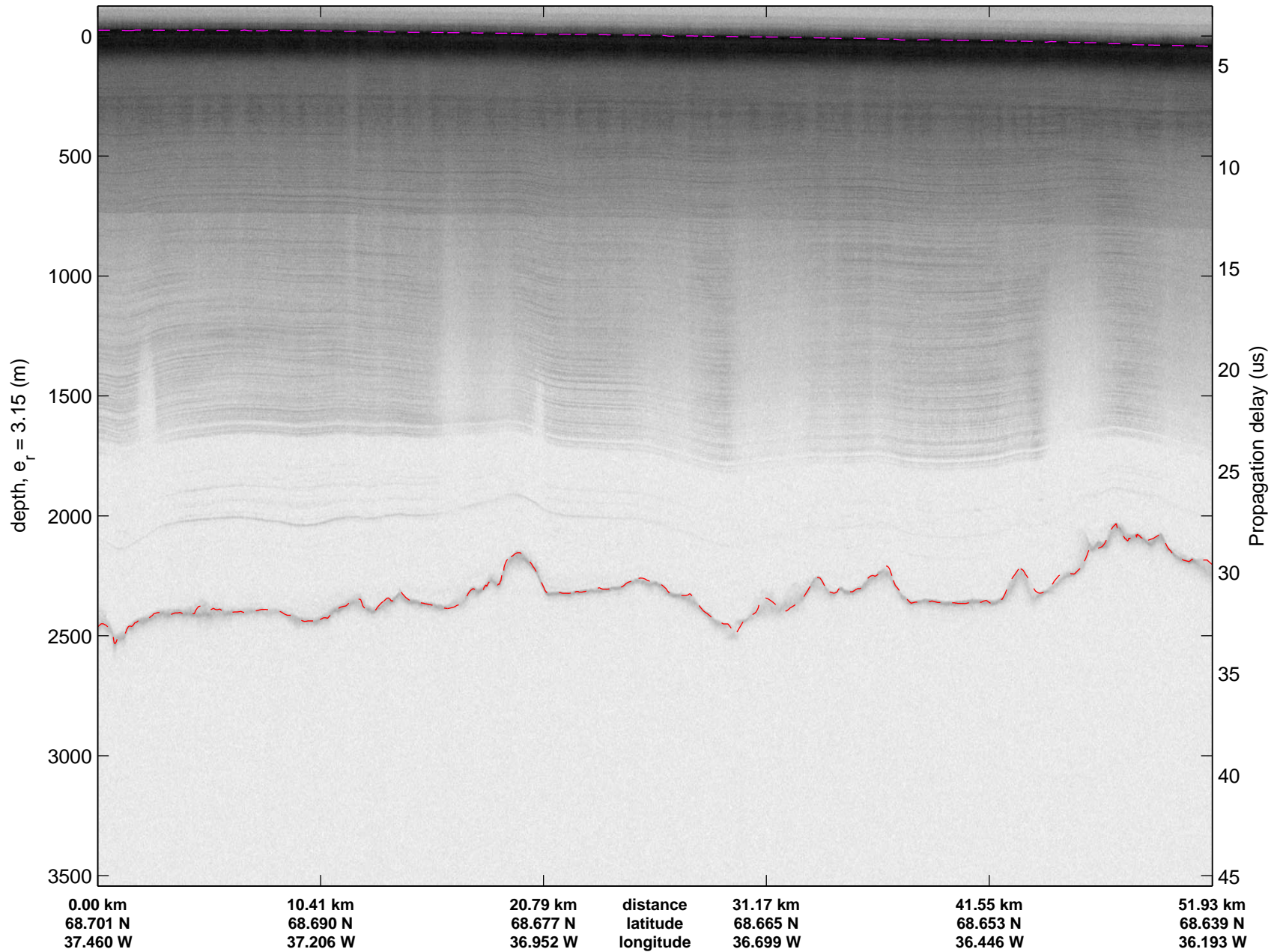
Polar Stereograph 70N/-45E



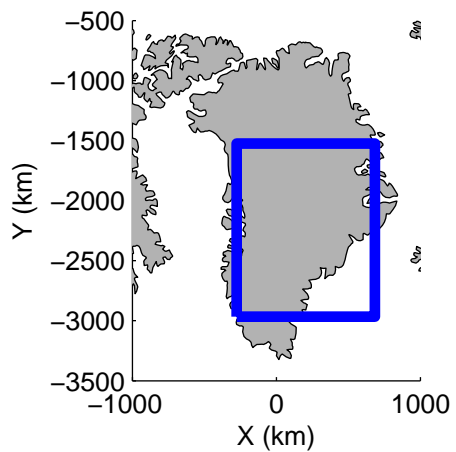


mcords3 2013_Greenland_P3: "F18: East Central Grid 02" 20130415_01_014: 12:16:10.0 to 12:22:31.8 GPS




mcords3 2013_Greenland_P3: "F18: East Central Grid 02" 20130415_01_014: 12:16:10.0 to 12:22:31.8 GPS

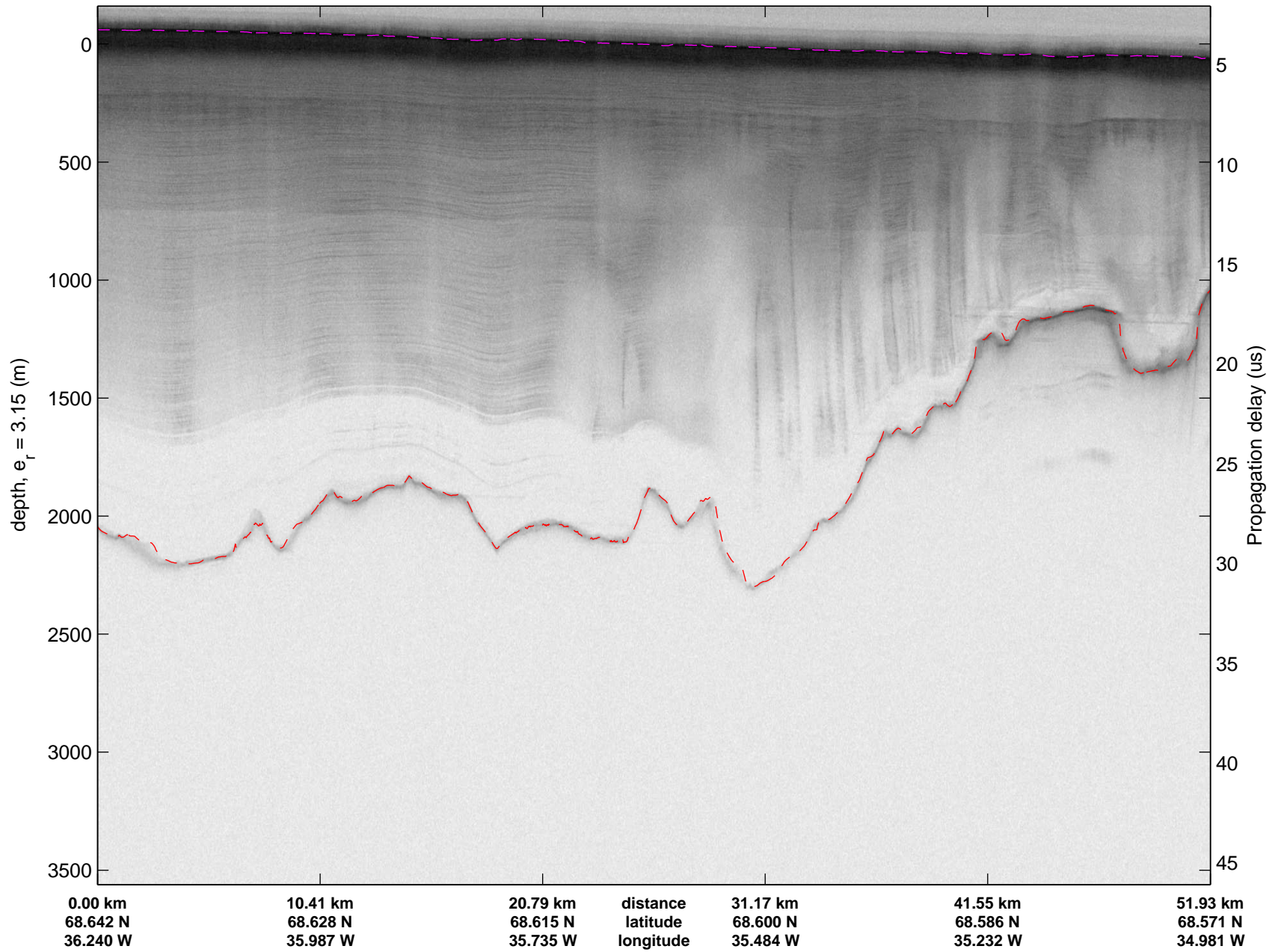



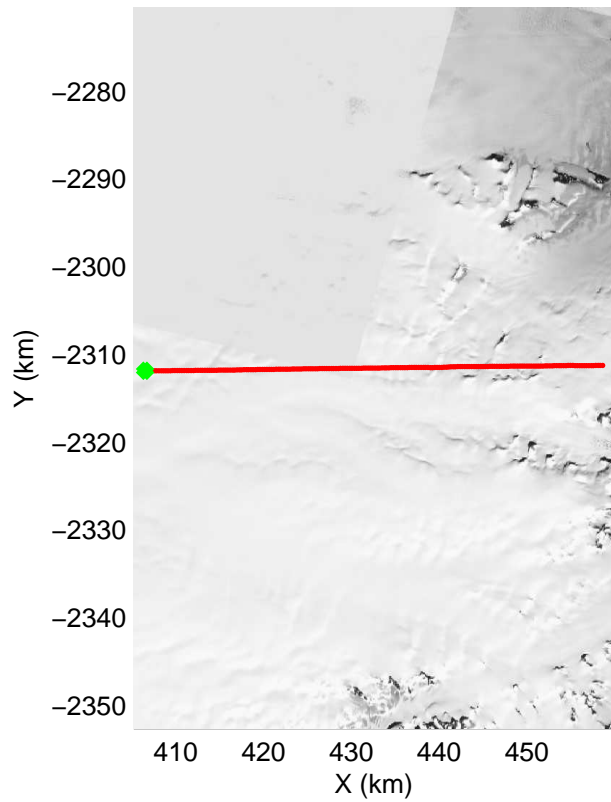
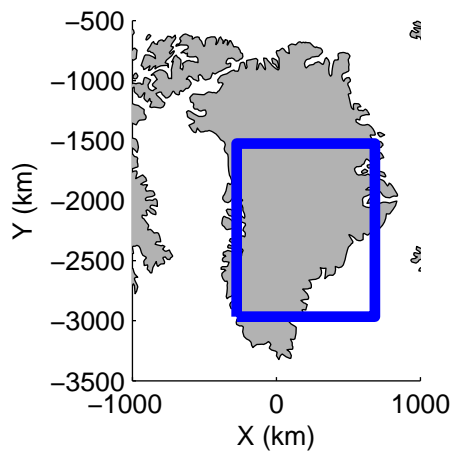


mcords3 2013_Greenland_P3: "F18: East Central Grid 02" 20130415_01_015: 12:22:17.5 to 12:28:38.8 GPS




mcords3 2013_Greenland_P3: "F18: East Central Grid 02" 20130415_01_015: 12:22:17.5 to 12:28:38.8 GPS

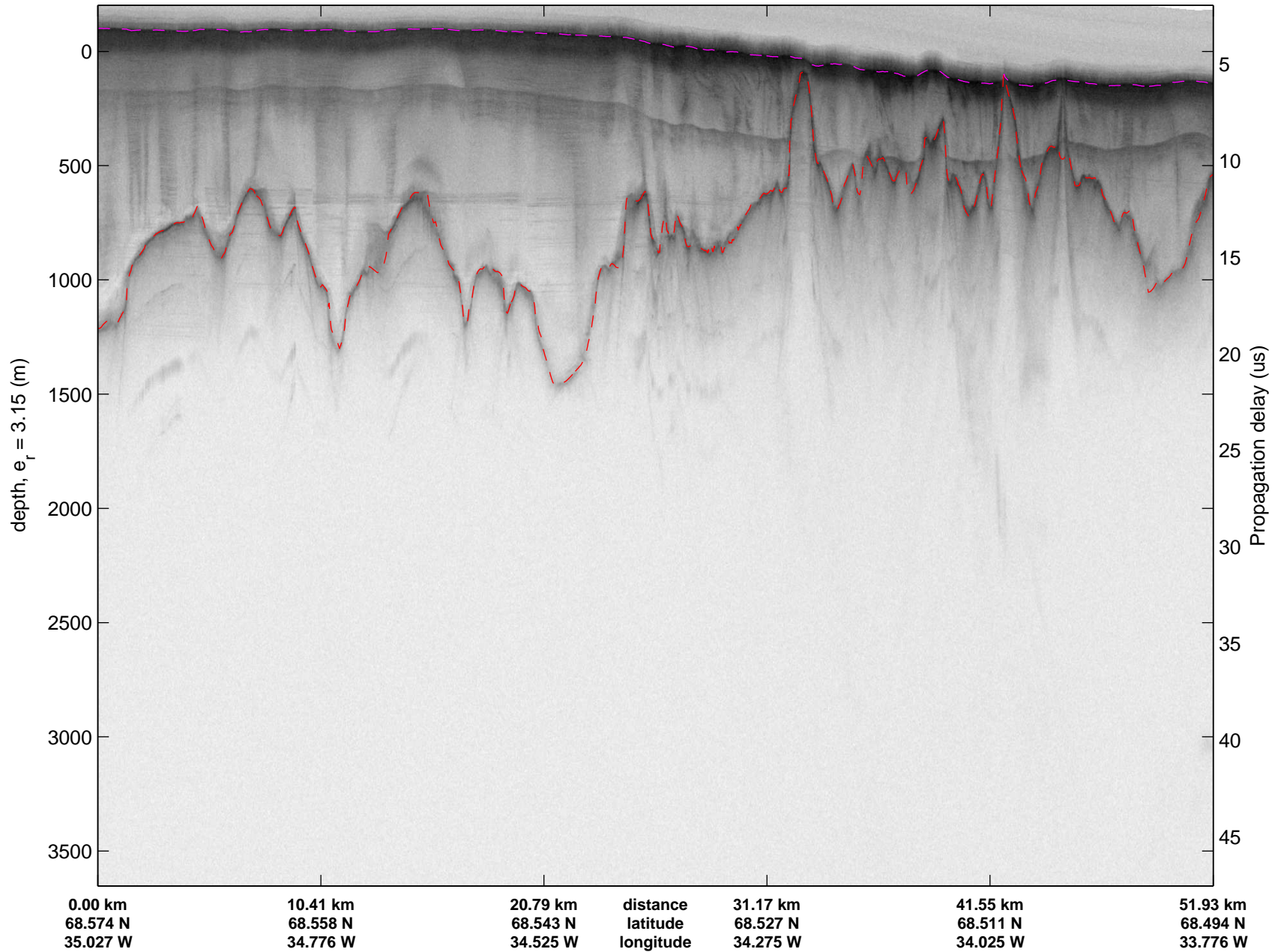



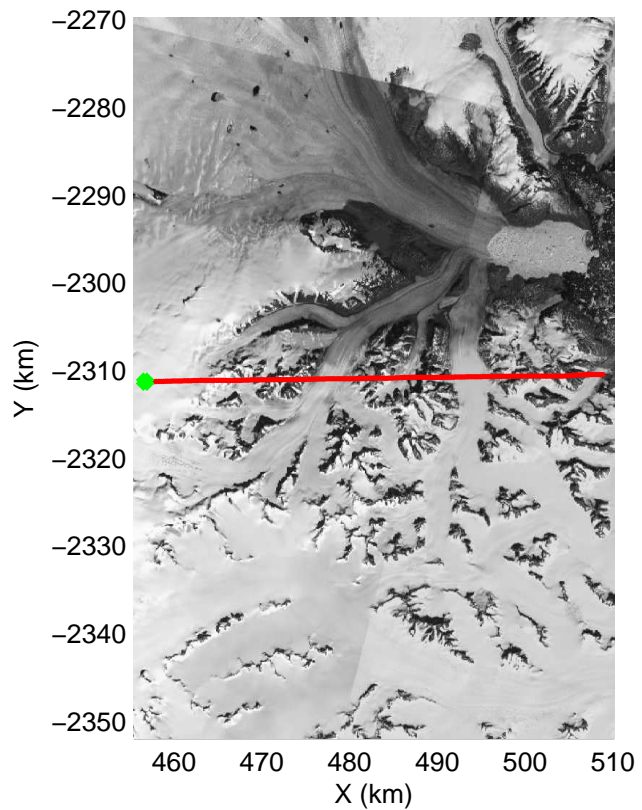
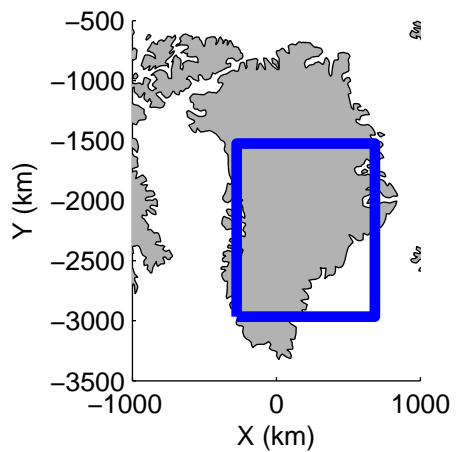


mcords3 2013_Greenland_P3: "F18: East Central Grid 02" 20130415_01_016: 12:28:24.7 to 12:34:39.2 GPS




mconds3 2013_Greenland_P3: "F18: East Central Grid 02" 20130415_01_016: 12:28:24.7 to 12:34:39.2 GPS





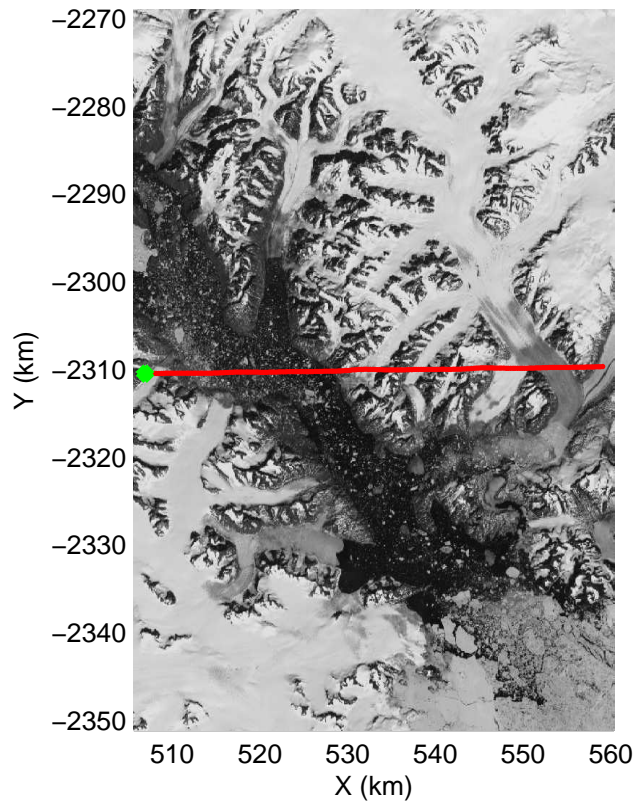
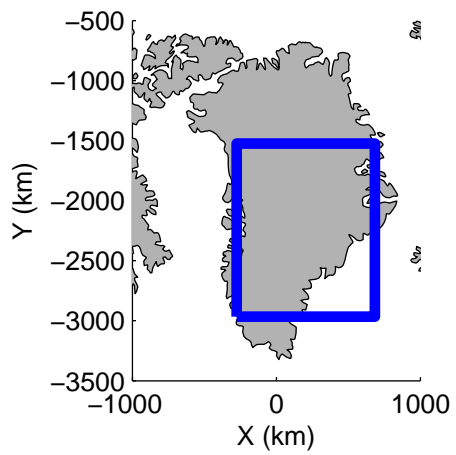


mconds3 2013_Greenland_P3: "F18: East Central Grid 02" 20130415_01_017: 12:34:25.7 to 12:40:36.2 GPS




mcords3 2013_Greenland_P3: "F18: East Central Grid 02" 20130415_01_017: 12:34:25.7 to 12:40:36.2 GPS





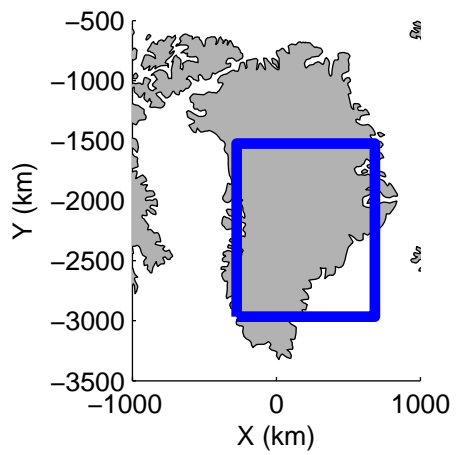


mconds3 2013_Greenland_P3: "F18: East Central Grid 02" 20130415_01_018: 12:40:22.9 to 12:46:34.2 GPS

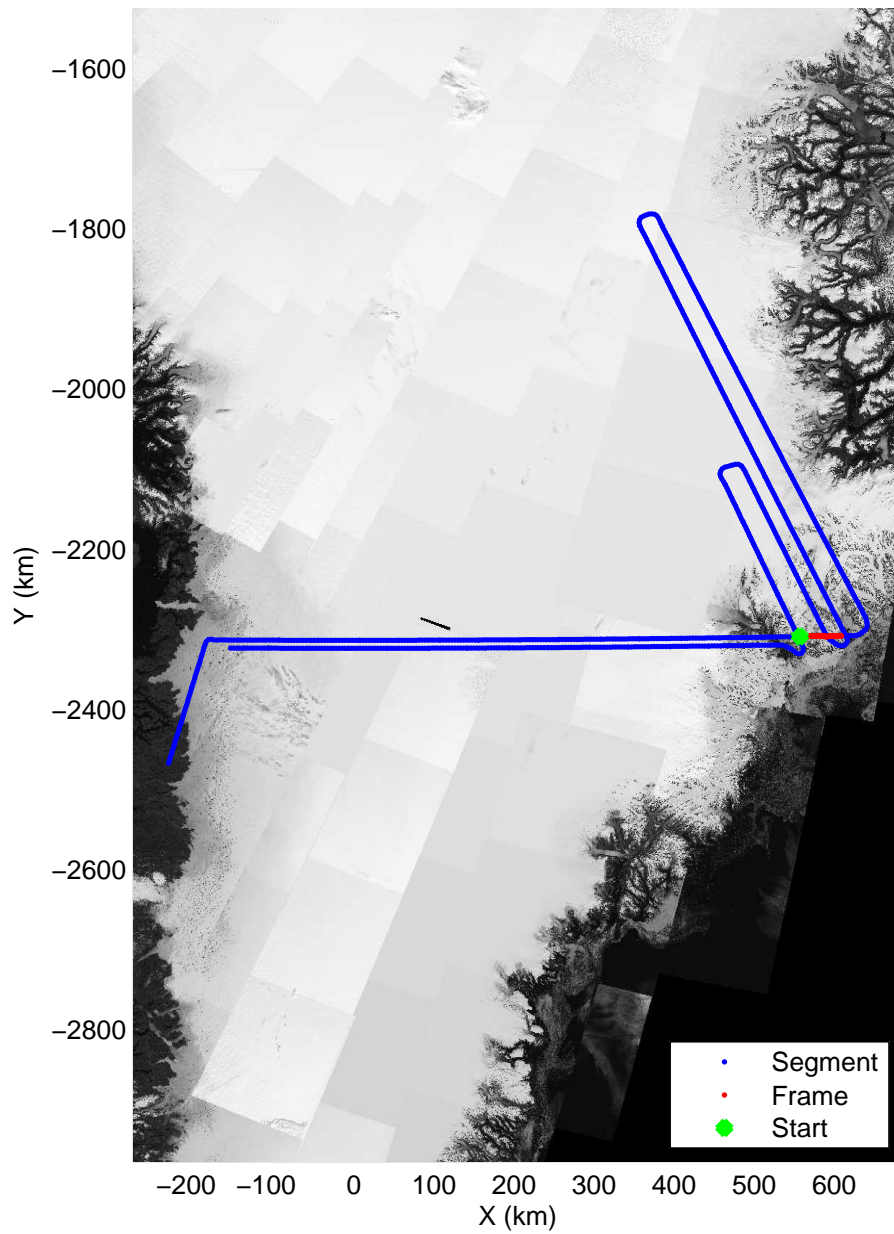


mcords3 2013_Greenland_P3: "F18: East Central Grid 02" 20130415_01_018: 12:40:22.9 to 12:46:34.2 GPS







Polar Stereograph 70N-45E



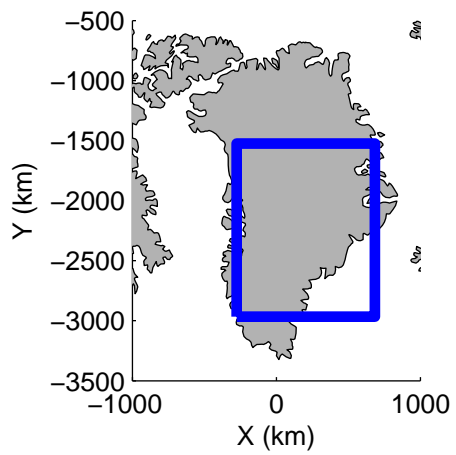


mcords3 2013_Greenland_P3: "F18: East Central Grid 02" 20130415_01_019: 12:46:19.8 to 12:52:51.2 GPS




mcords3 2013_Greenland_P3: "F18: East Central Grid 02" 20130415_01_019: 12:46:19.8 to 12:52:51.2 GPS




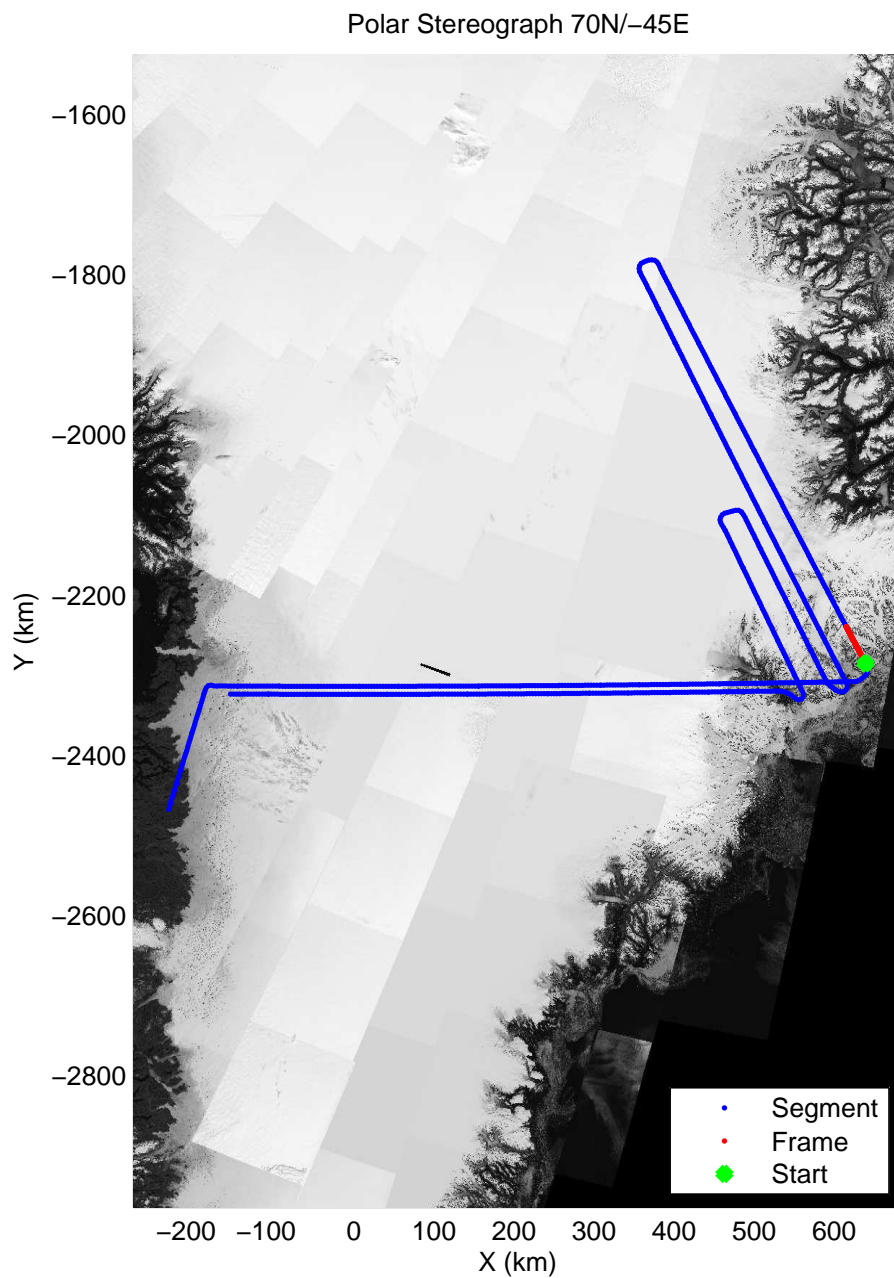
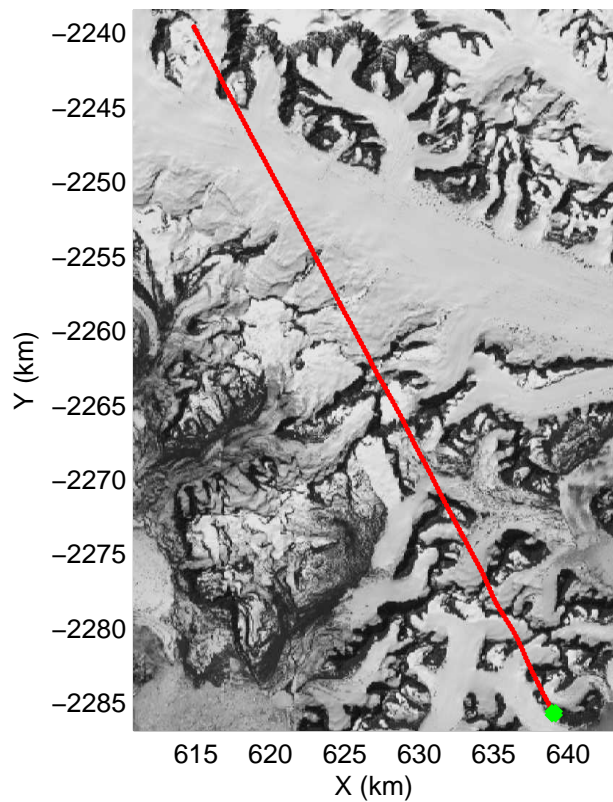
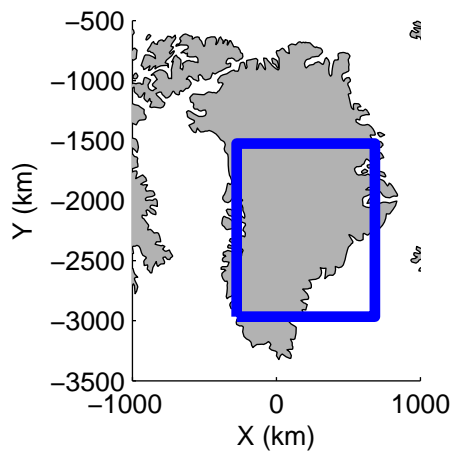


mcords3 2013_Greenland_P3: "F18: East Central Grid 02" 20130415_01_020: 12:52:36.6 to 12:59:28.9 GPS




mcords3 2013_Greenland_P3: "F18: East Central Grid 02" 20130415_01_020: 12:52:36.6 to 12:59:28.9 GPS




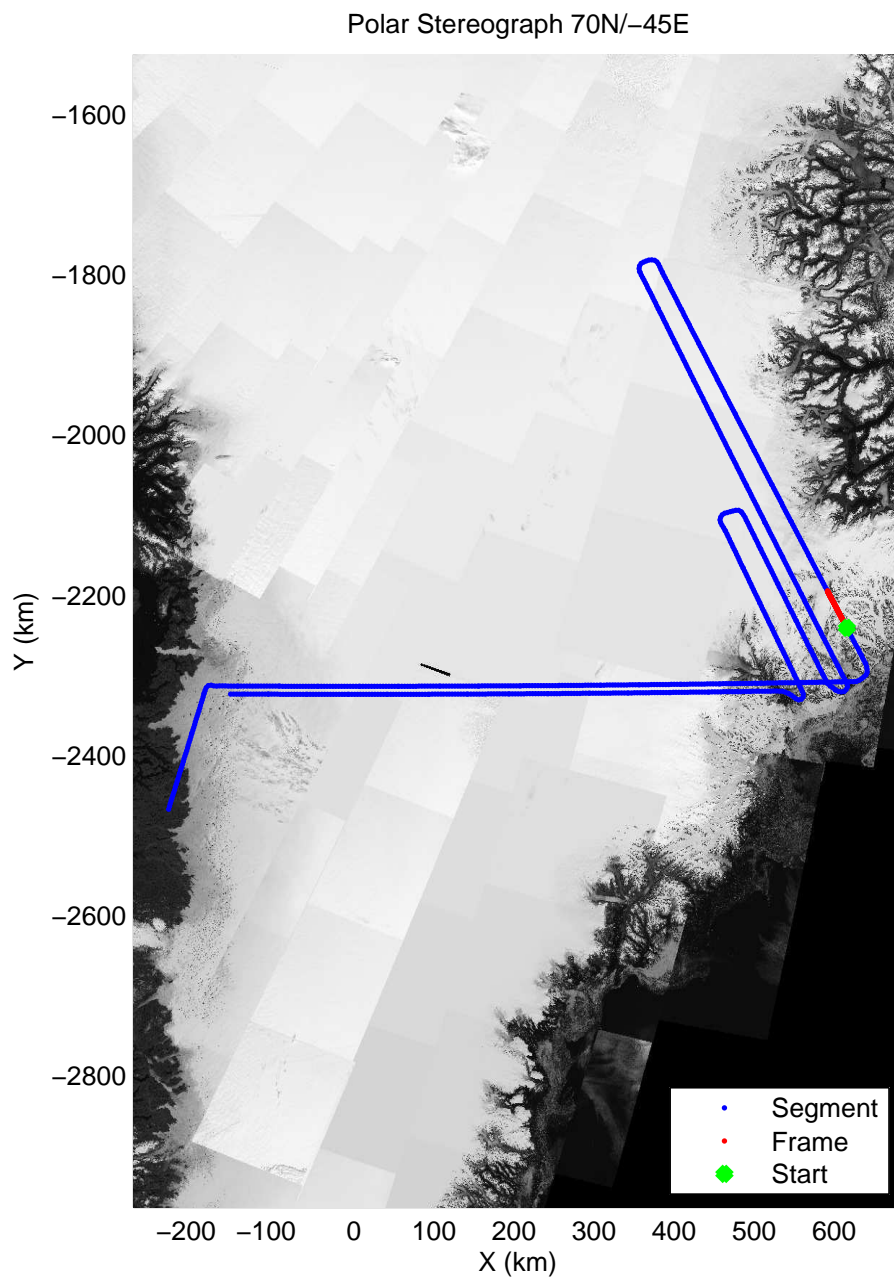
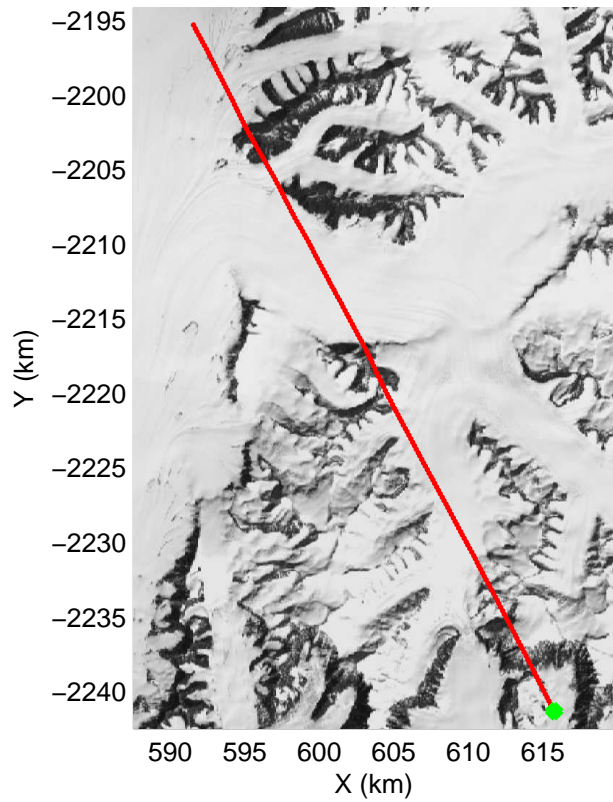
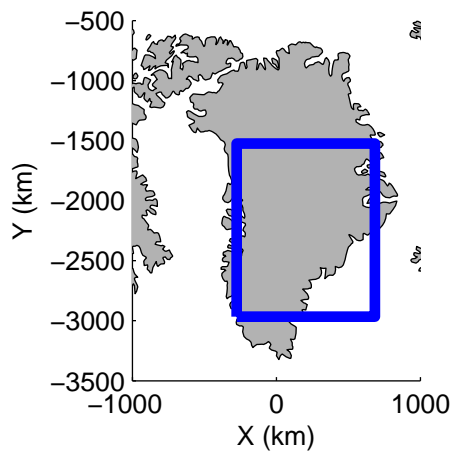


mcords3 2013_Greenland_P3: "F18: East Central Grid 02" 20130415_01_021: 12:59:13.5 to 13:05:55.8 GPS




mcords3 2013_Greenland_P3: "F18: East Central Grid 02" 20130415_01_021: 12:59:13.5 to 13:05:55.8 GPS




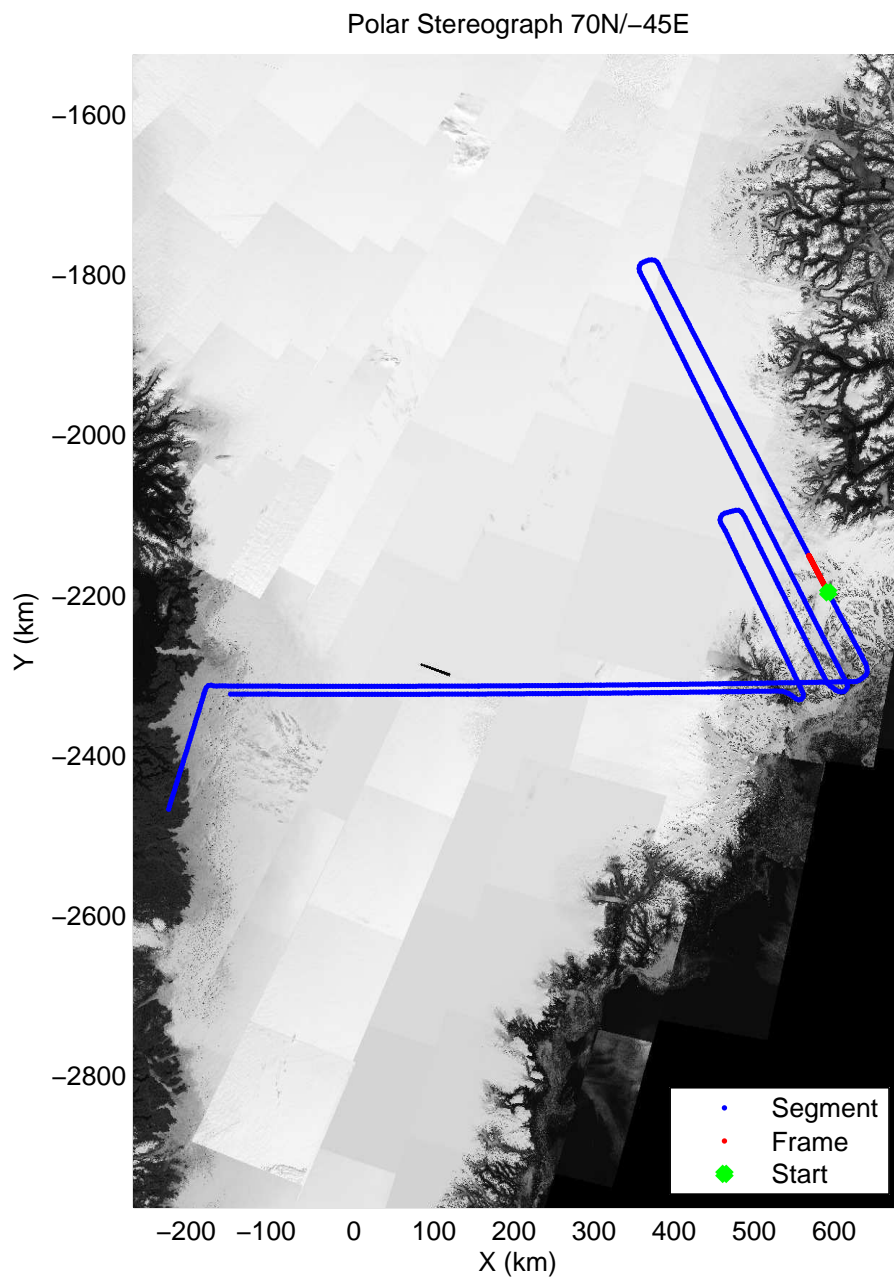

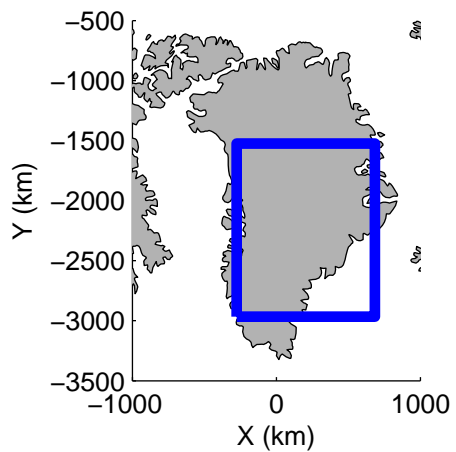


mcords3 2013_Greenland_P3: "F18: East Central Grid 02" 20130415_01_022: 13:05:42.5 to 13:11:46.2 GPS




mcords3 2013_Greenland_P3: "F18: East Central Grid 02" 20130415_01_022: 13:05:42.5 to 13:11:46.2 GPS




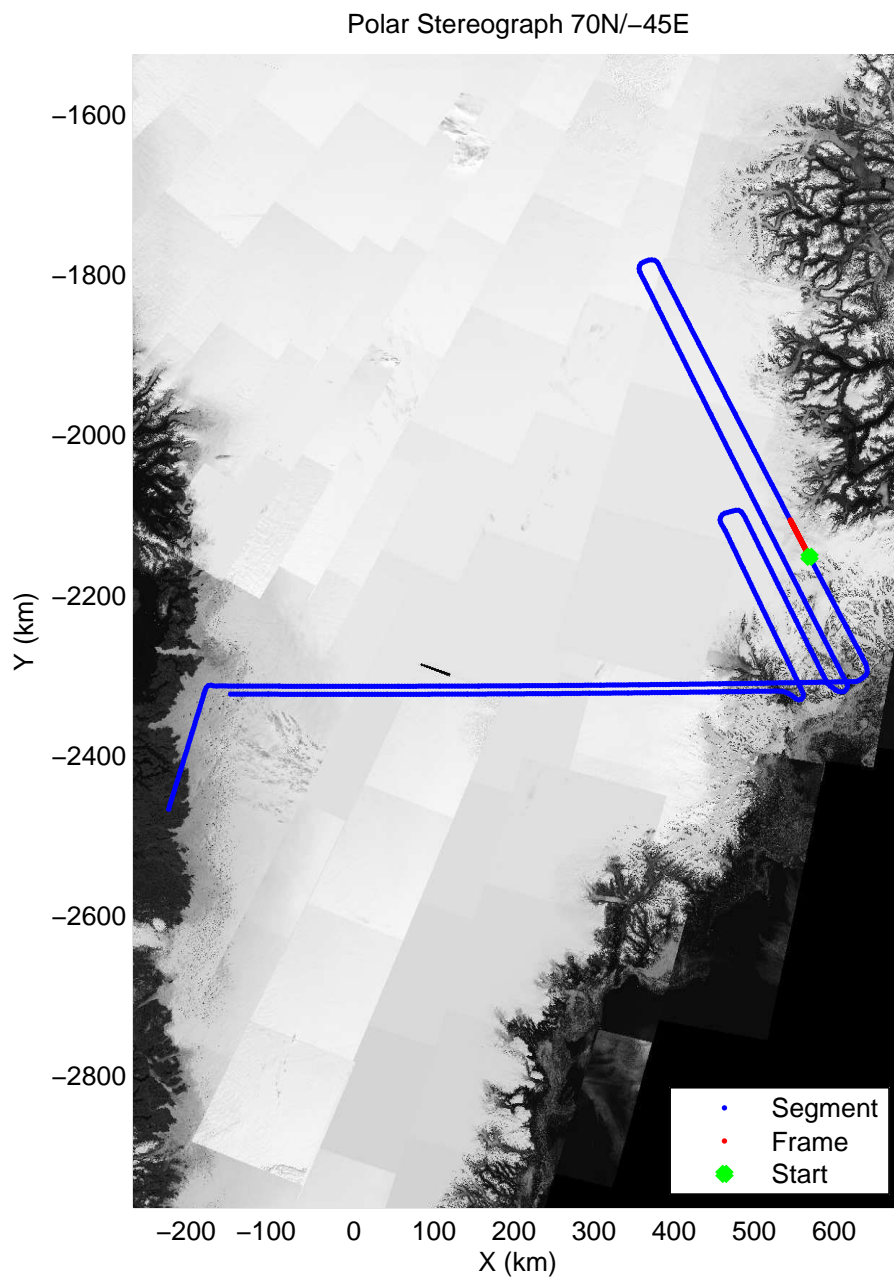
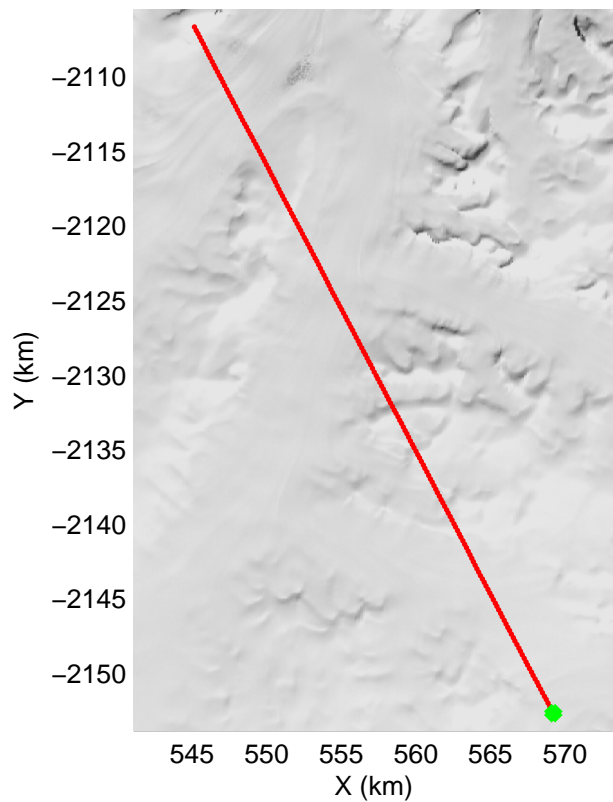
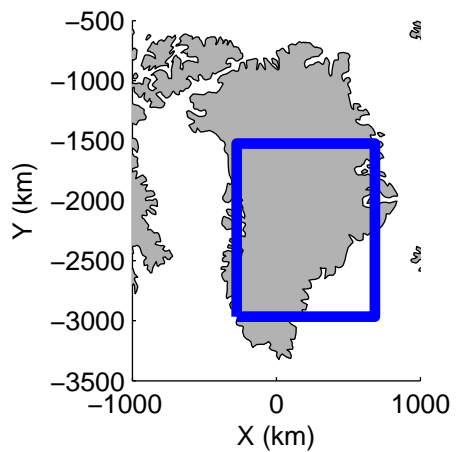


mcords3 2013_Greenland_P3: "F18: East Central Grid 02" 20130415_01_023: 13:11:32.0 to 13:17:58.3 GPS




mconds3 2013_Greenland_P3: "F18: East Central Grid 02" 20130415_01_023: 13:11:32.0 to 13:17:58.3 GPS





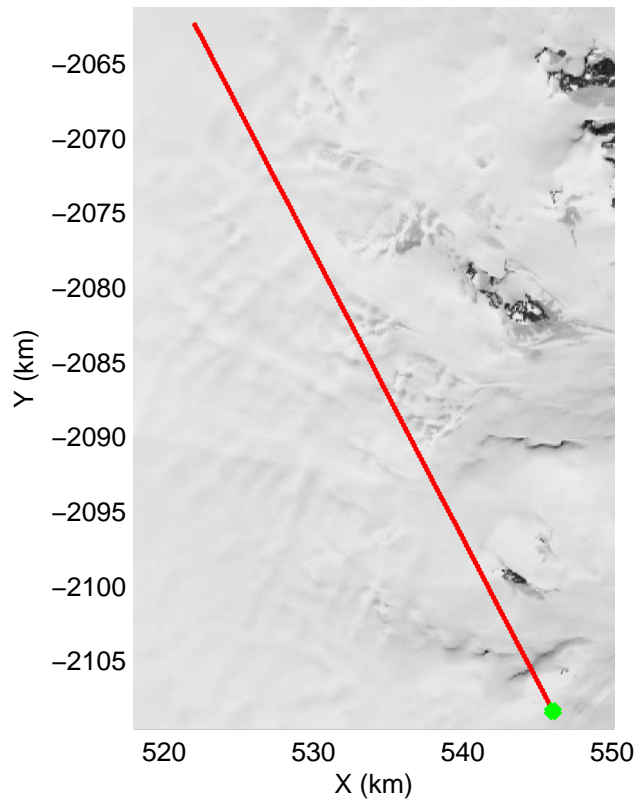
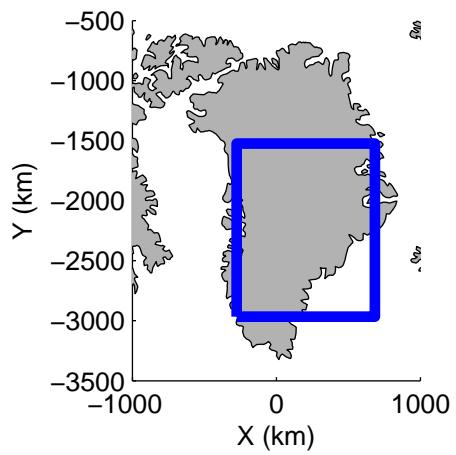


mconds3 2013_Greenland_P3: "F18: East Central Grid 02" 20130415_01_024: 13:17:44.9 to 13:23:47.5 GPS




mcords3 2013_Greenland_P3: "F18: East Central Grid 02" 20130415_01_024: 13:17:44.9 to 13:23:47.5 GPS





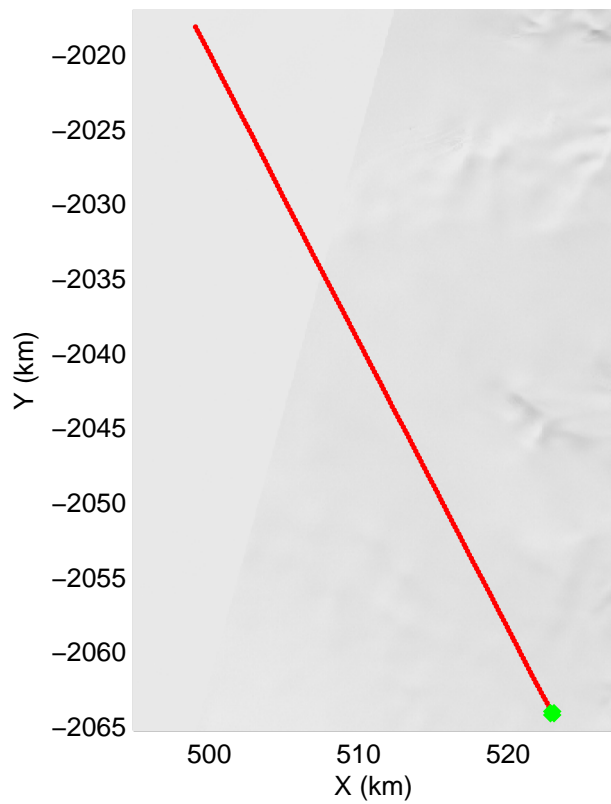
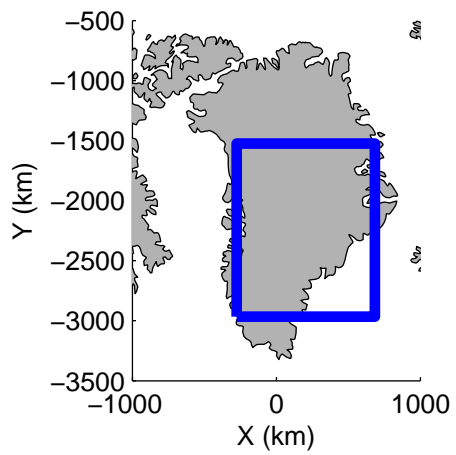


mcords3 2013_Greenland_P3: "F18: East Central Grid 02" 20130415_01_025: 13:23:33.1 to 13:29:51.5 GPS




mconds3 2013_Greenland_P3: "F18: East Central Grid 02" 20130415_01_025: 13:23:33.1 to 13:29:51.5 GPS

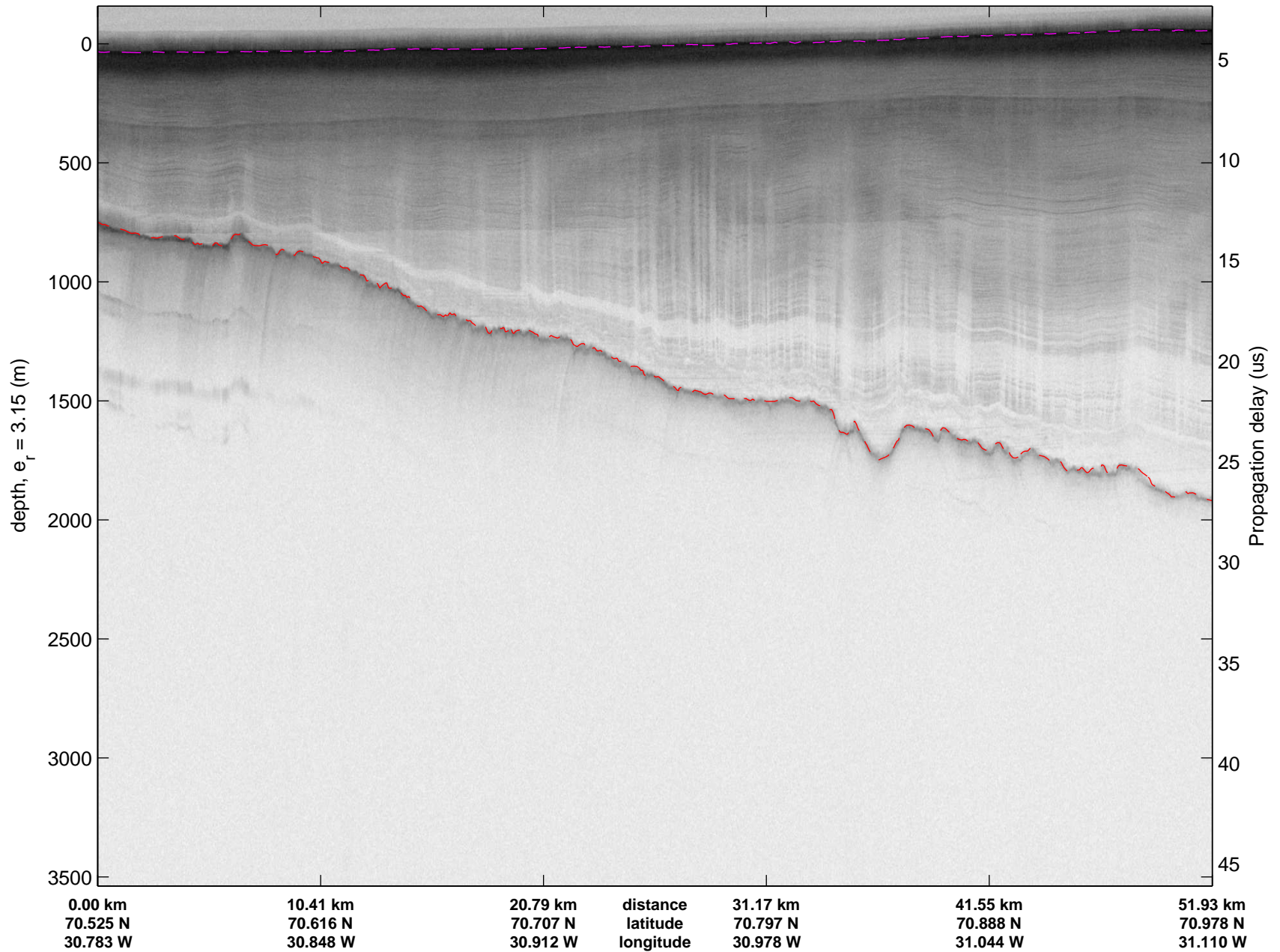



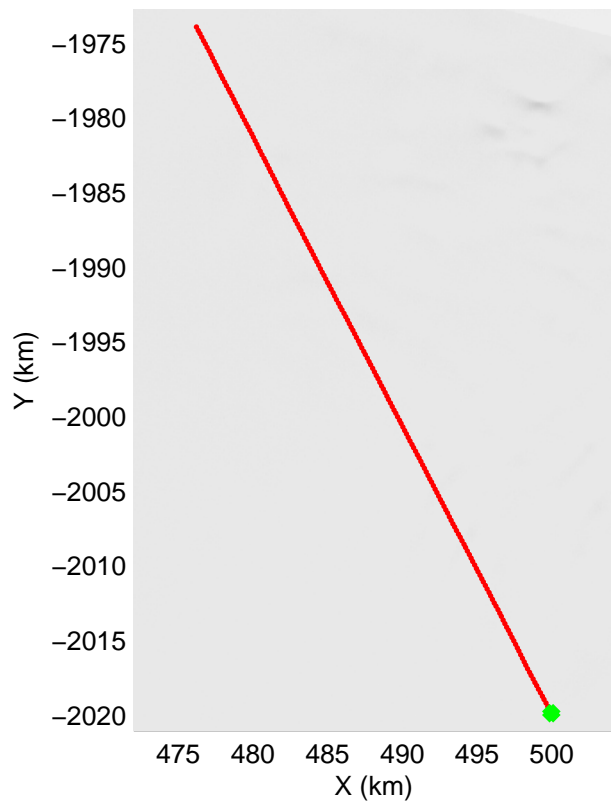
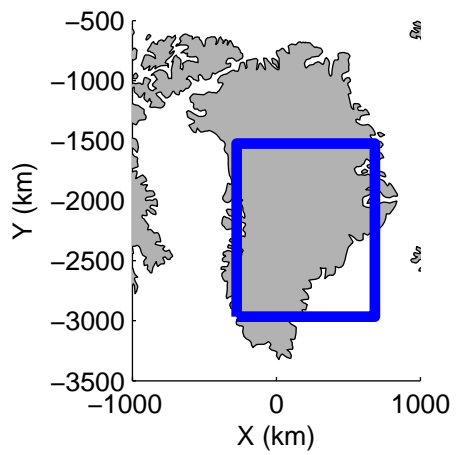


mcords3 2013_Greenland_P3: "F18: East Central Grid 02" 20130415_01_026: 13:29:37.3 to 13:35:46.4 GPS




mcords3 2013_Greenland_P3: "F18: East Central Grid 02" 20130415_01_026: 13:29:37.3 to 13:35:46.4 GPS

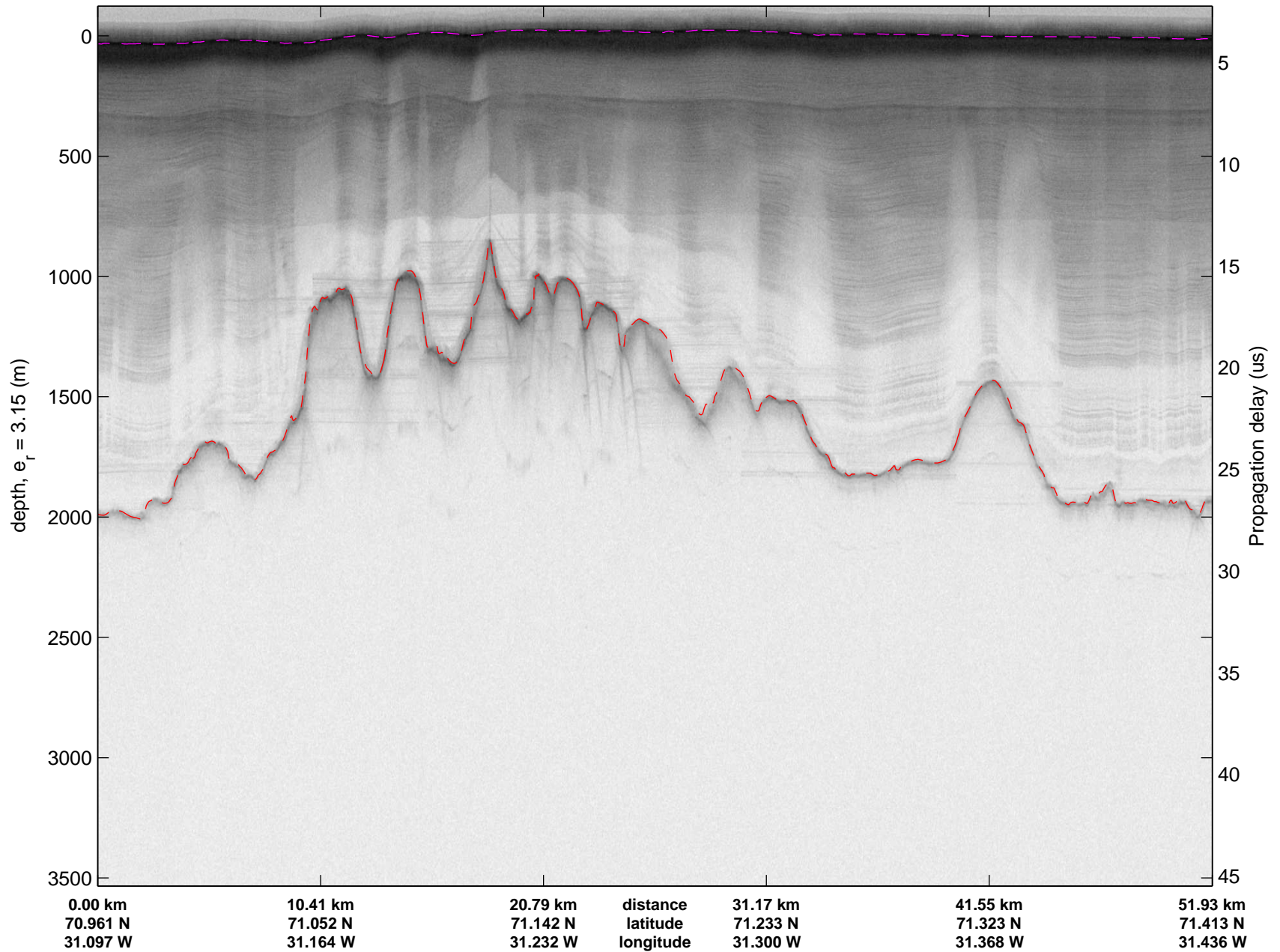



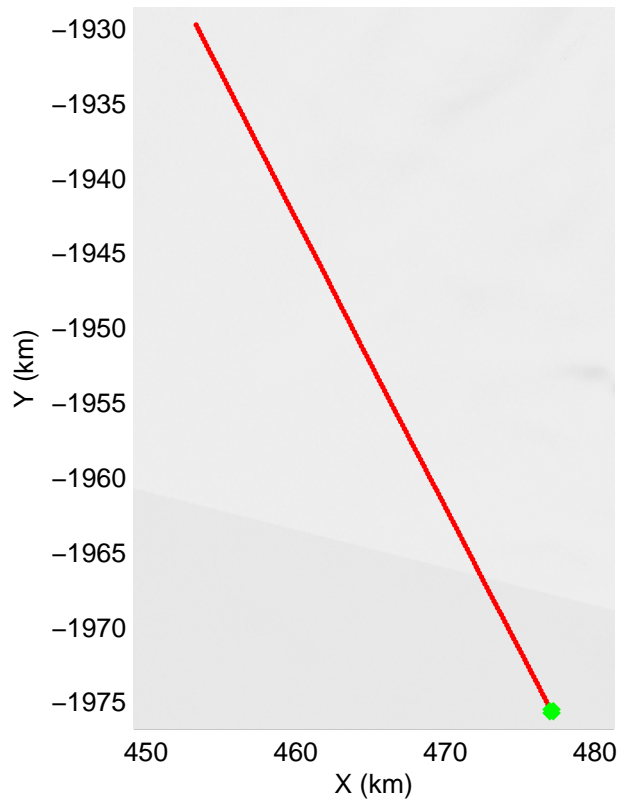
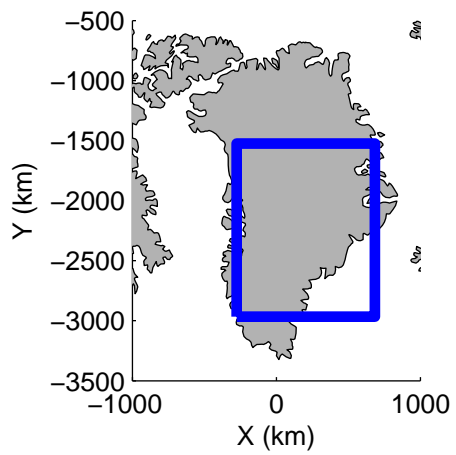


mcords3 2013_Greenland_P3: "F18: East Central Grid 02" 20130415_01_027: 13:35:32.1 to 13:41:32.9 GPS

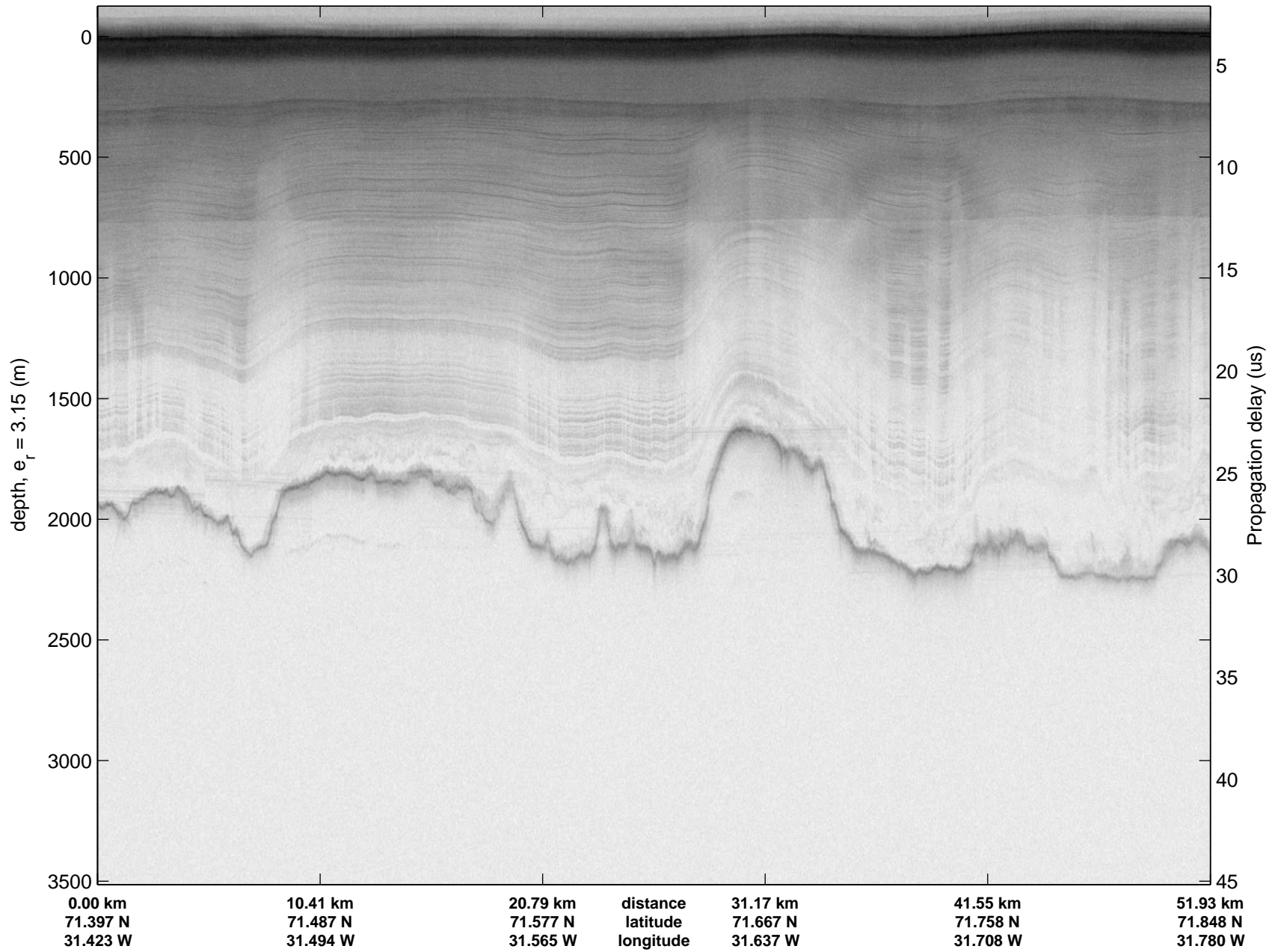


mconds3 2013_Greenland_P3: "F18: East Central Grid 02" 20130415_01_027: 13:35:32.1 to 13:41:32.9 GPS

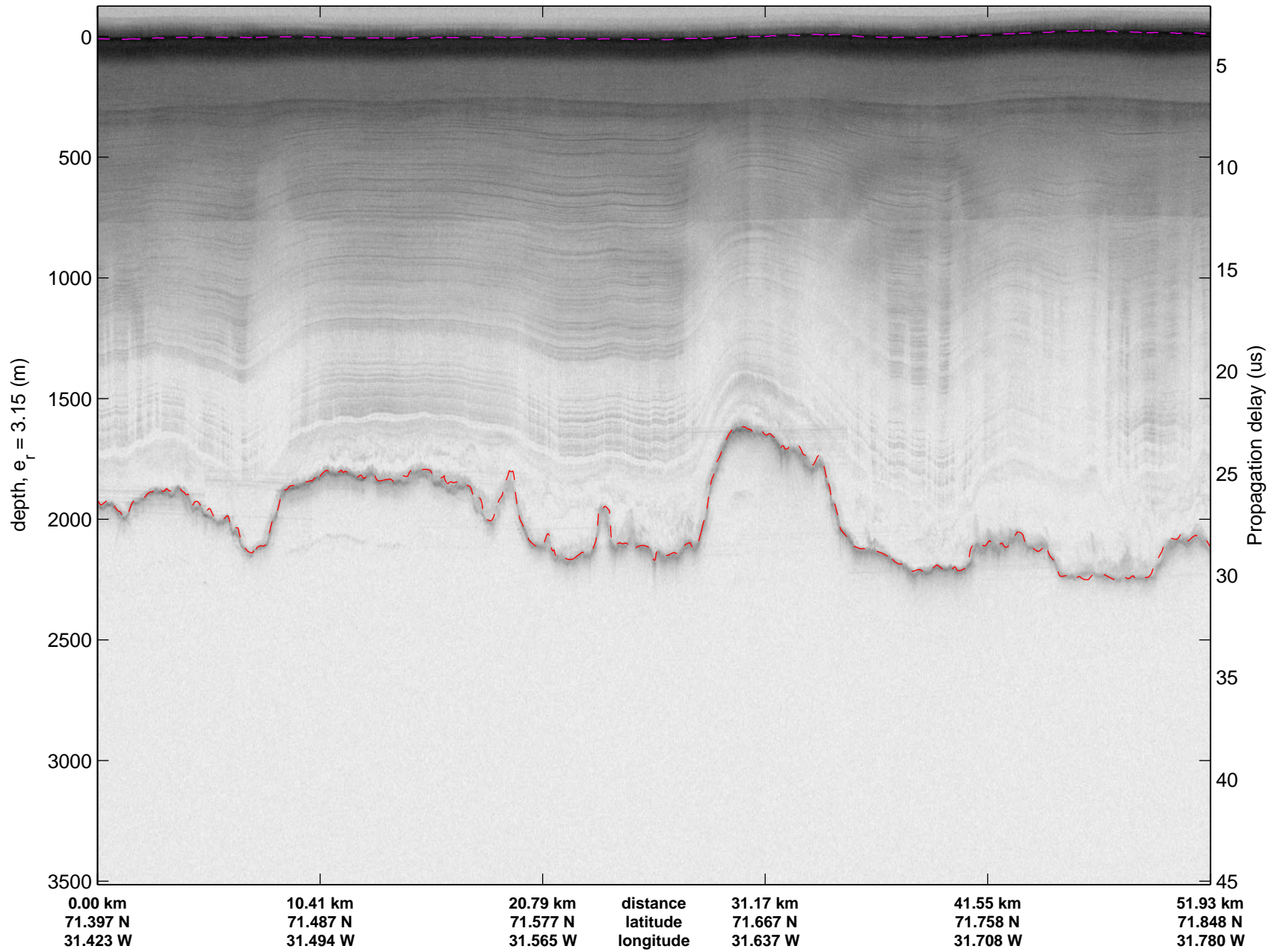


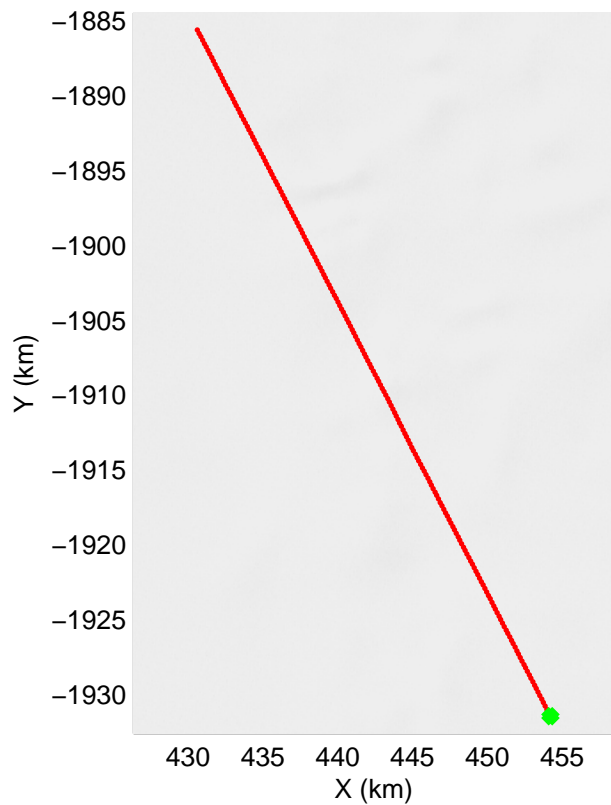
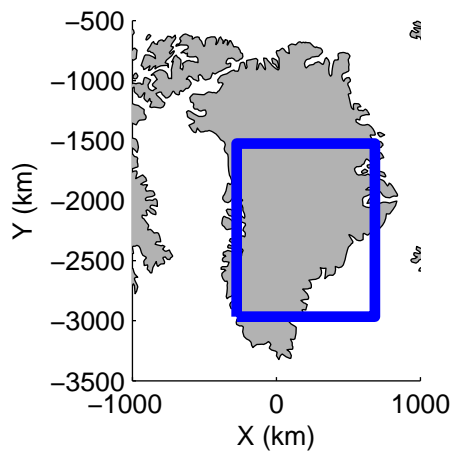


mcords3 2013_Greenland_P3: "F18: East Central Grid 02" 20130415_01_028: 13:41:19.7 to 13:47:36.4 GPS

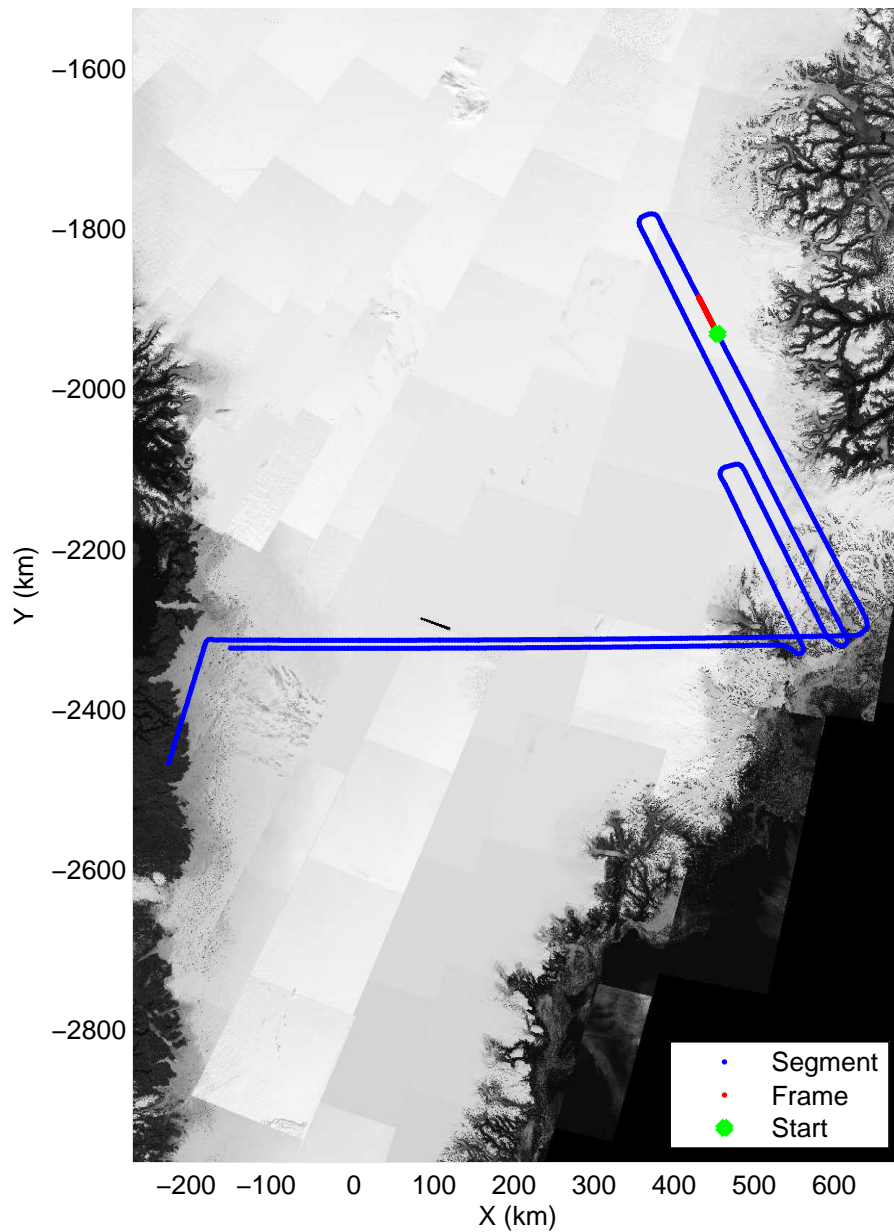


mcords3 2013_Greenland_P3: "F18: East Central Grid 02" 20130415_01_028: 13:41:19.7 to 13:47:36.4 GPS






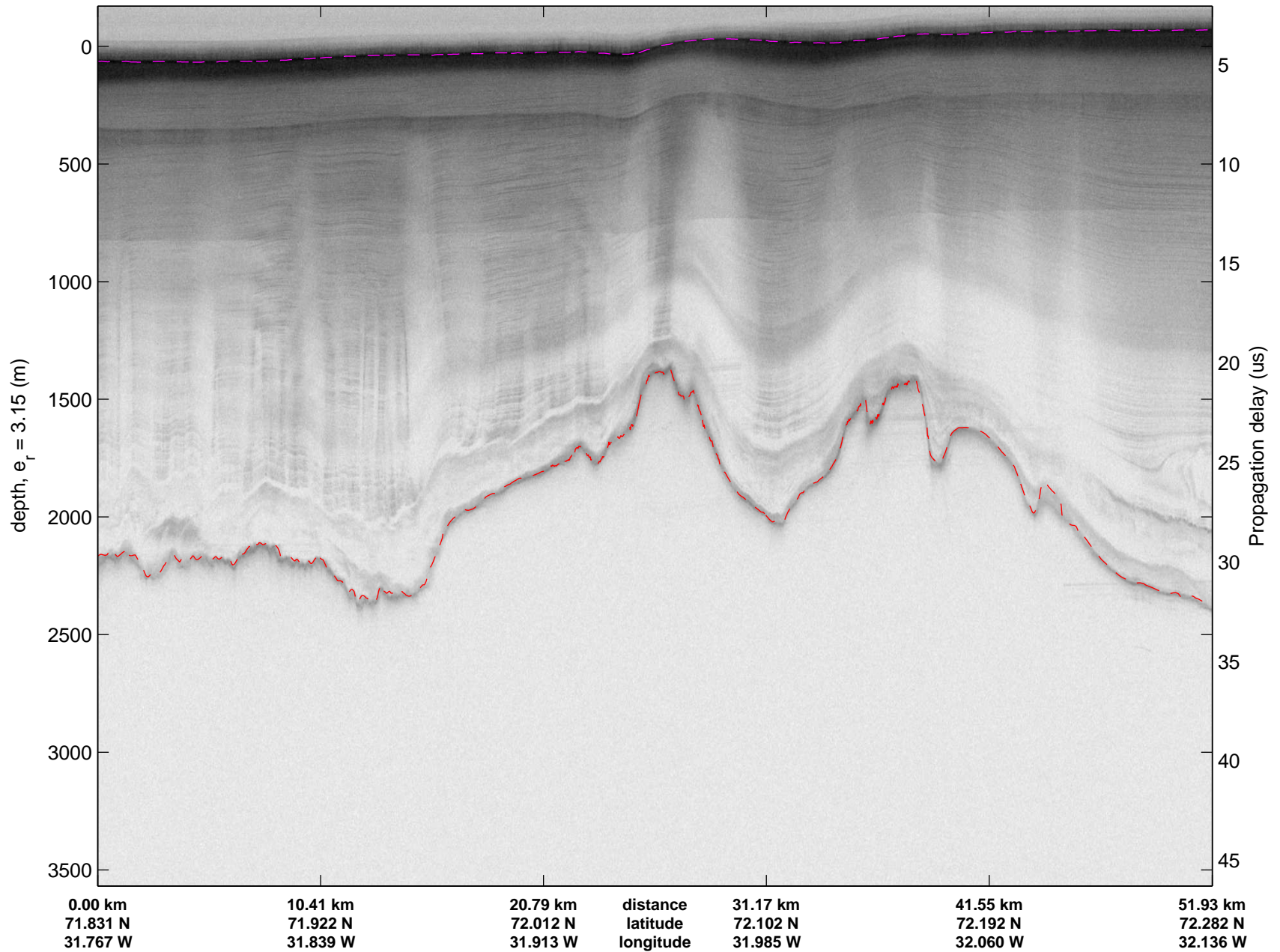
Polar Stereograph 70N/-45E


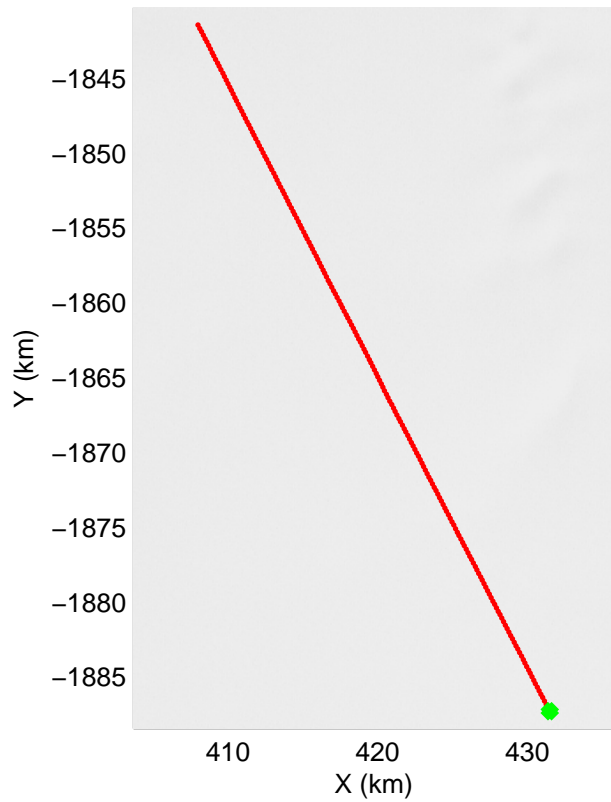
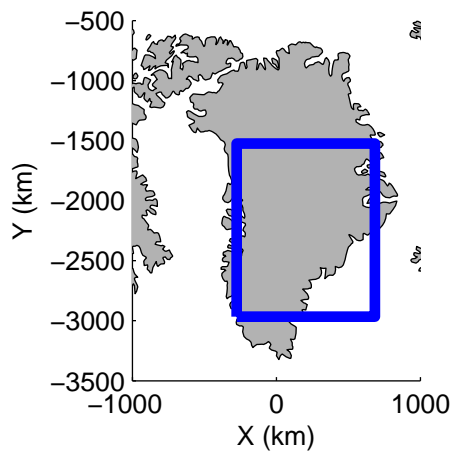


mconds3 2013_Greenland_P3: "F18: East Central Grid 02" 20130415_01_029: 13:47:22.5 to 13:53:35.4 GPS




mcords3 2013_Greenland_P3: "F18: East Central Grid 02" 20130415_01_029: 13:47:22.5 to 13:53:35.4 GPS

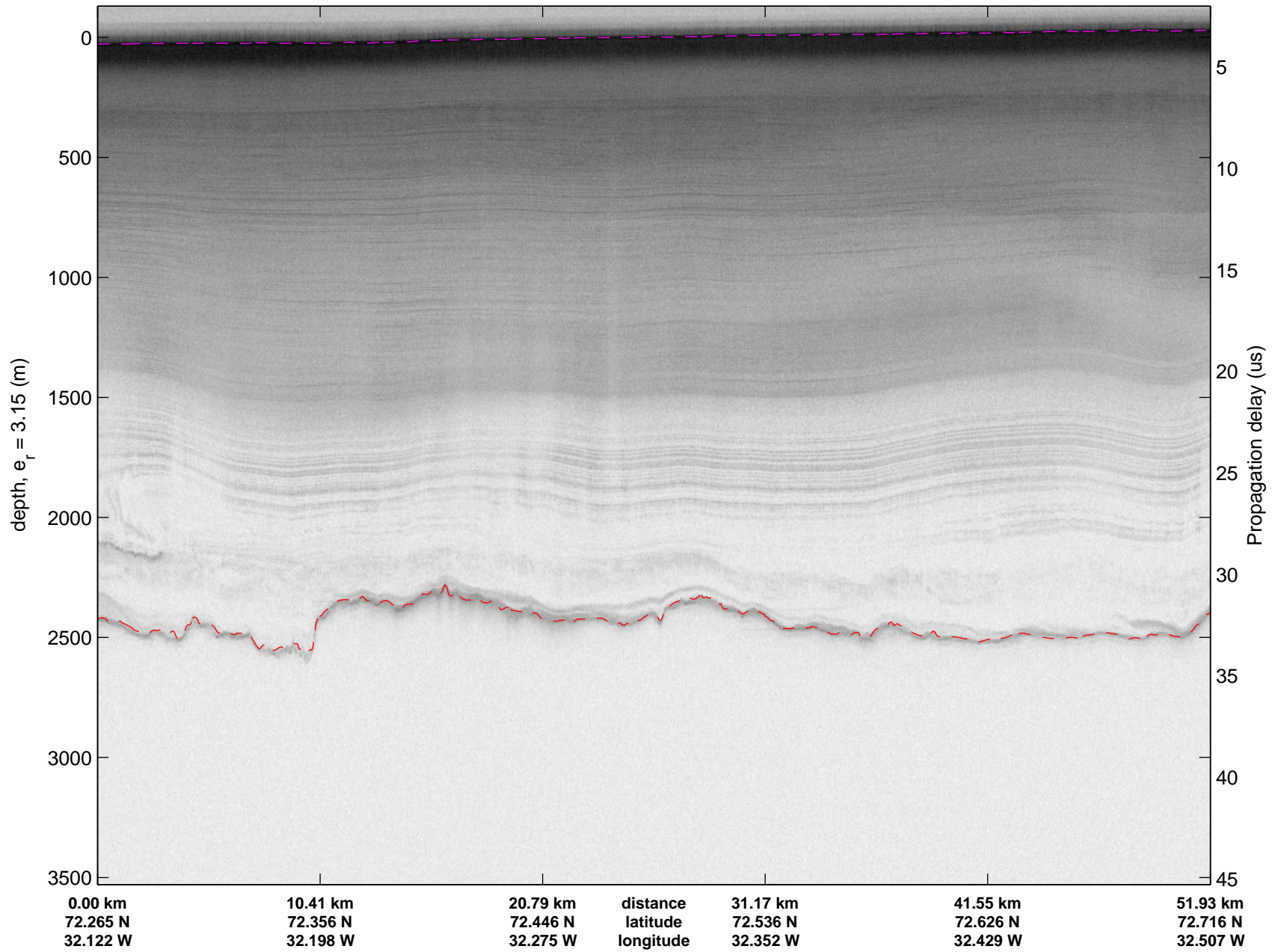


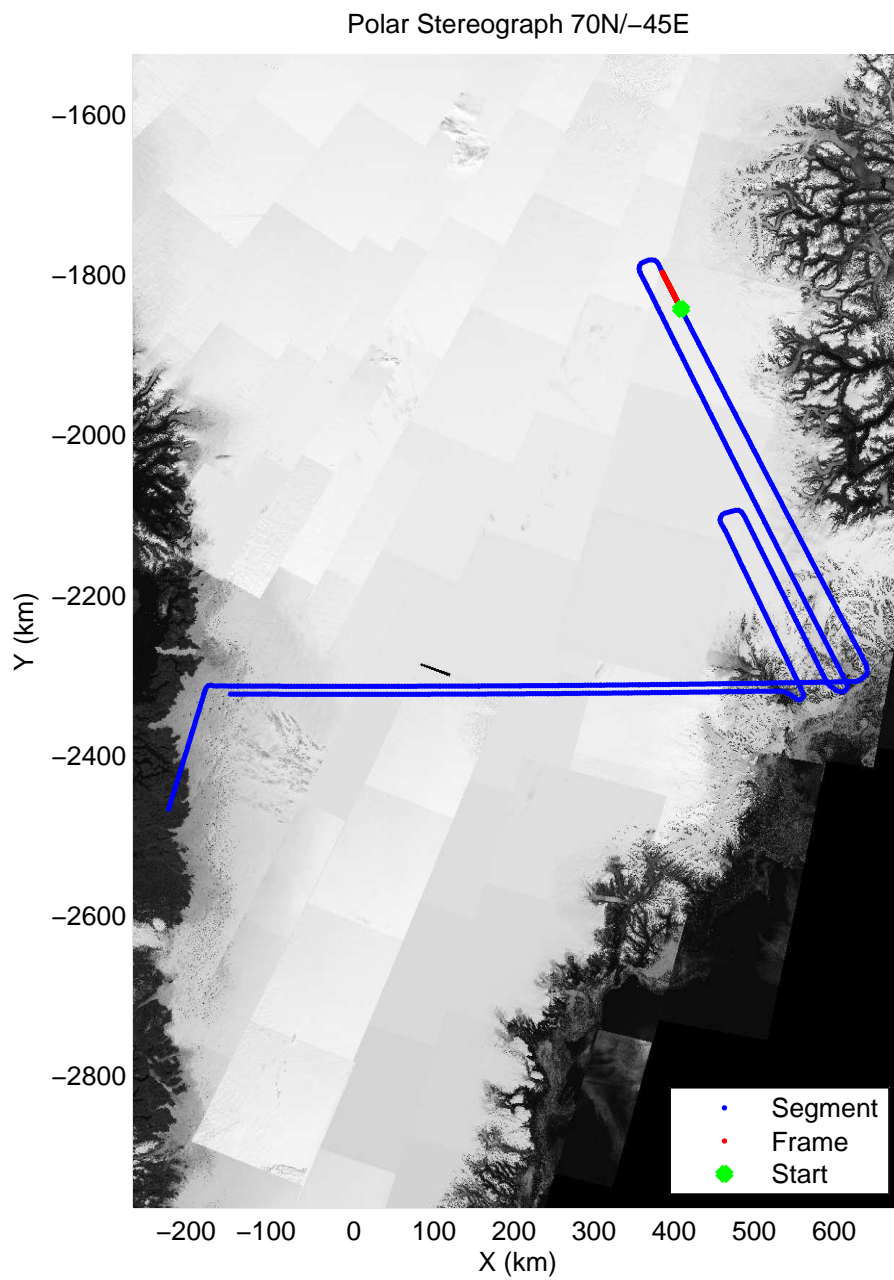
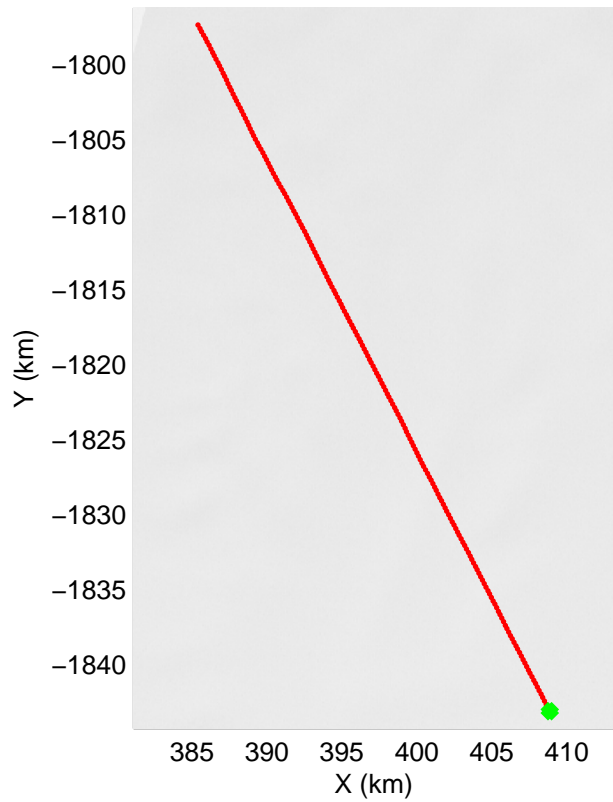
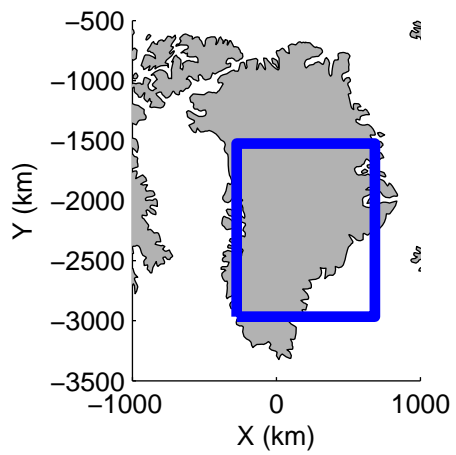


mconds3 2013_Greenland_P3: "F18: East Central Grid 02" 20130415_01_030: 13:53:21.4 to 13:59:35.5 GPS




mconds3 2013_Greenland_P3: "F18: East Central Grid 02" 20130415_01_030: 13:53:21.4 to 13:59:35.5 GPS

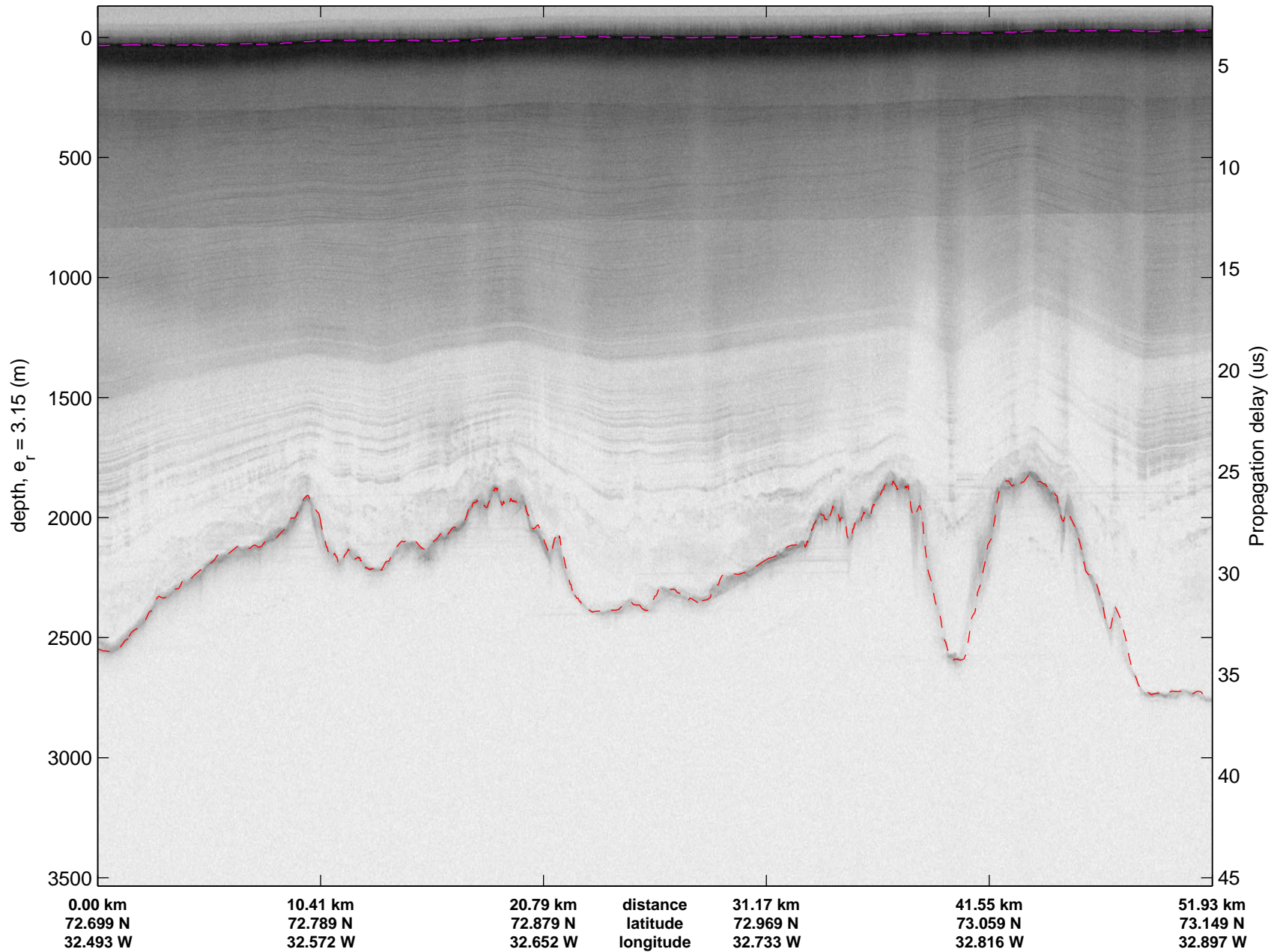


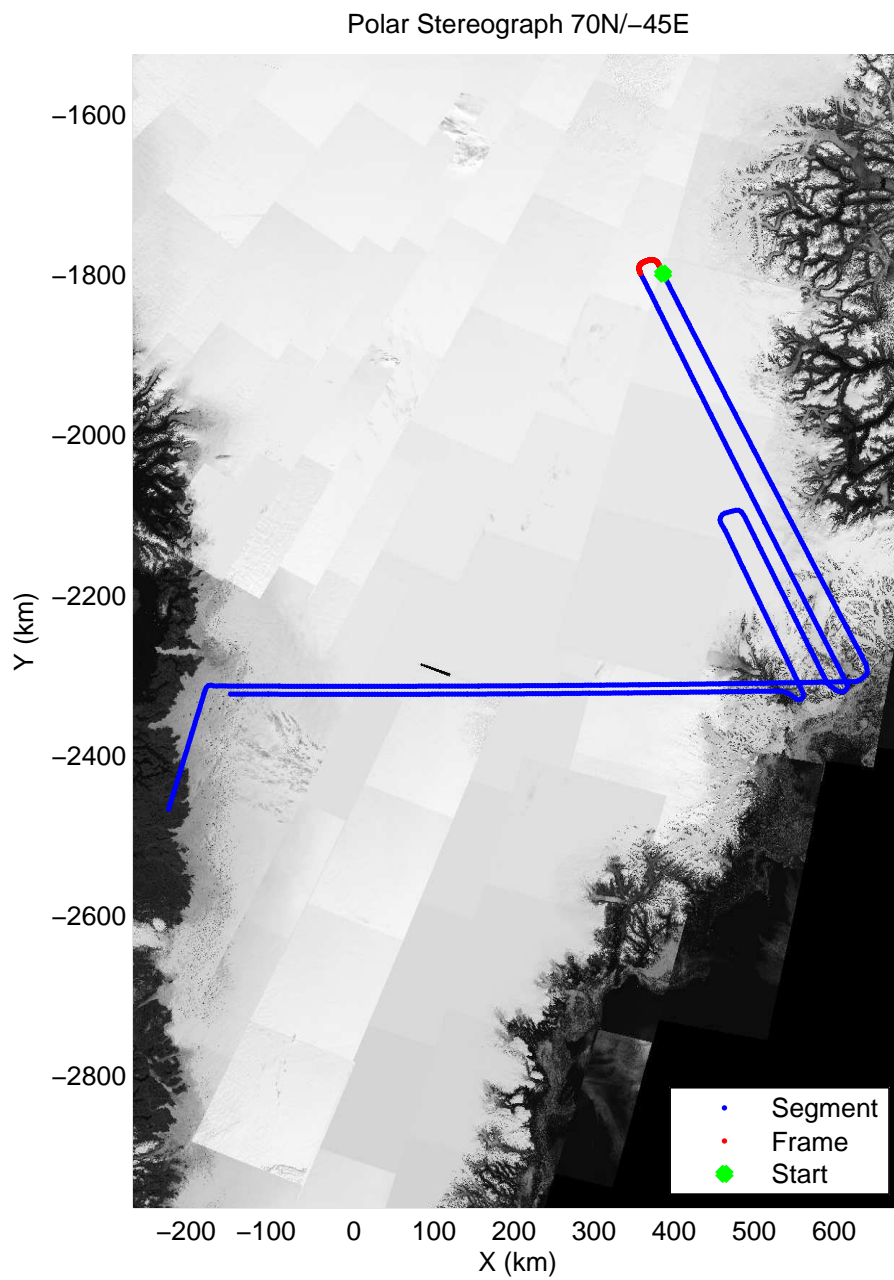
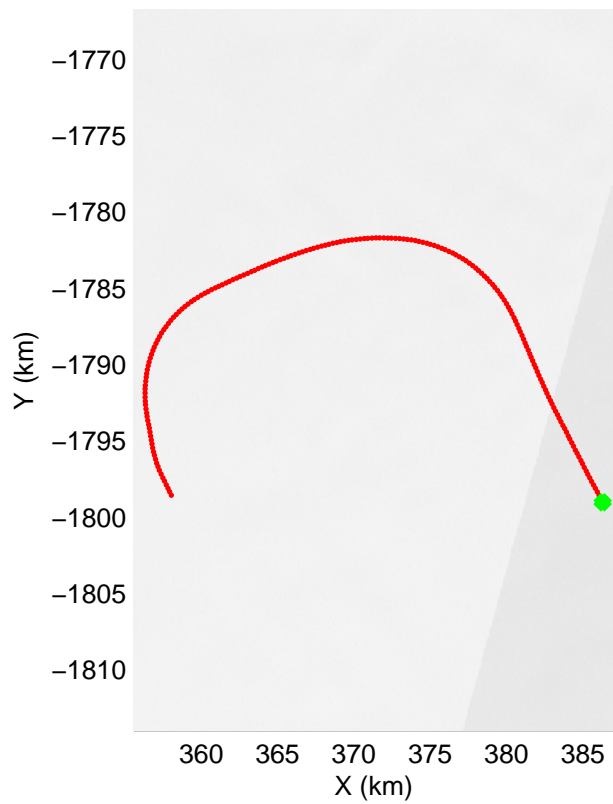
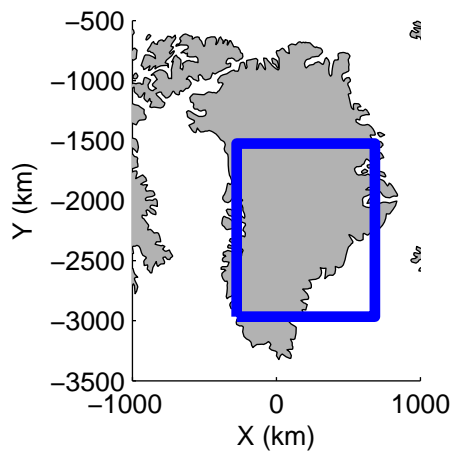


mcords3 2013_Greenland_P3: "F18: East Central Grid 02" 20130415_01_031: 13:59:21.6 to 14:05:33.9 GPS

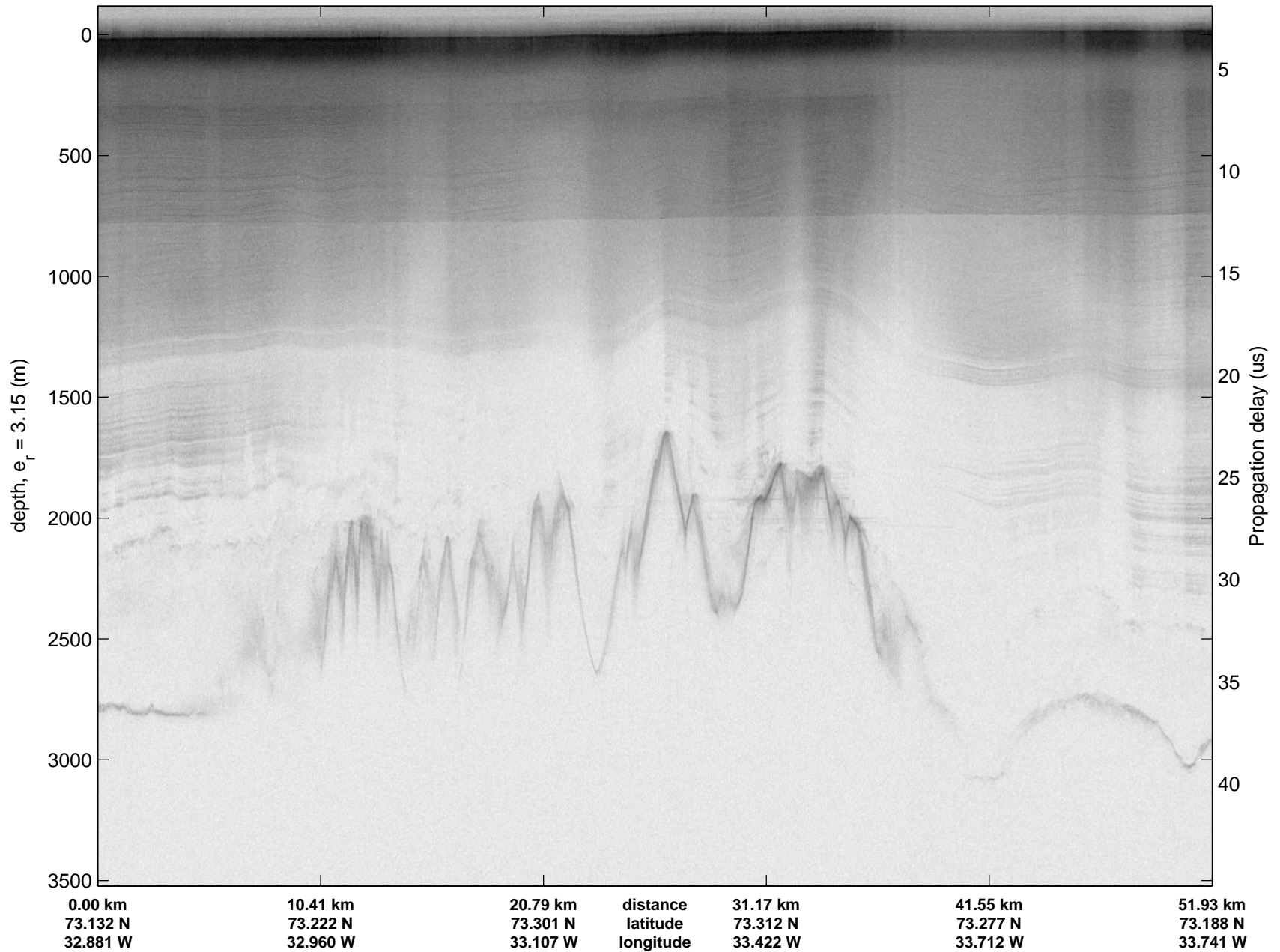


mconds3 2013_Greenland_P3: "F18: East Central Grid 02" 20130415_01_031: 13:59:21.6 to 14:05:33.9 GPS

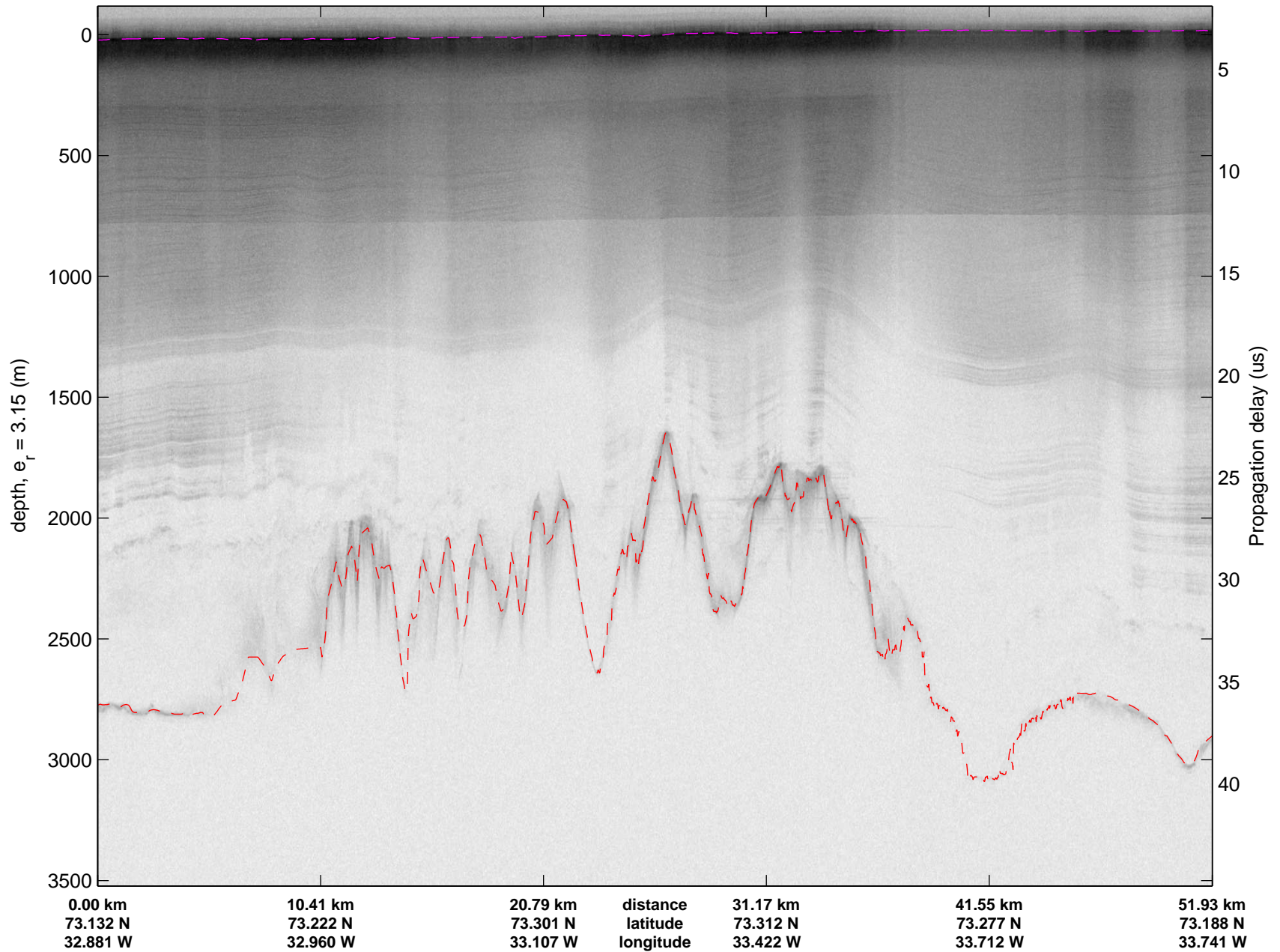



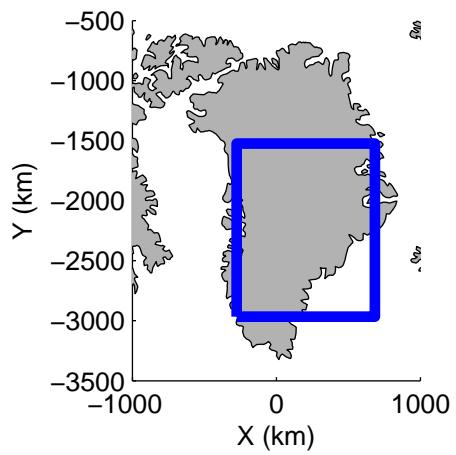


mcords3 2013_Greenland_P3: "F18: East Central Grid 02" 20130415_01_032: 14:05:20.2 to 14:11:27.7 GPS

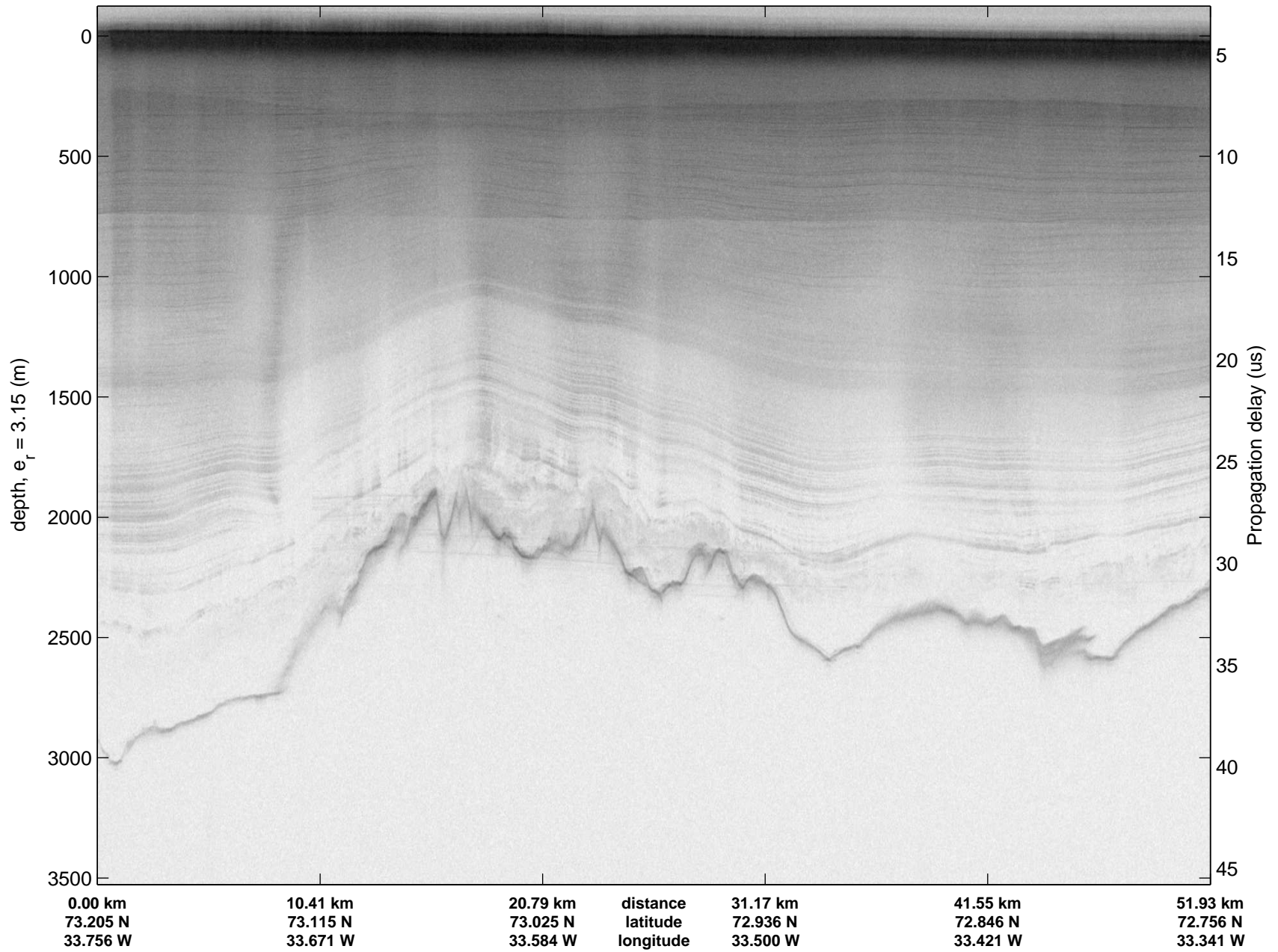


mconds3 2013_Greenland_P3: "F18: East Central Grid 02" 20130415_01_032: 14:05:20.2 to 14:11:27.7 GPS

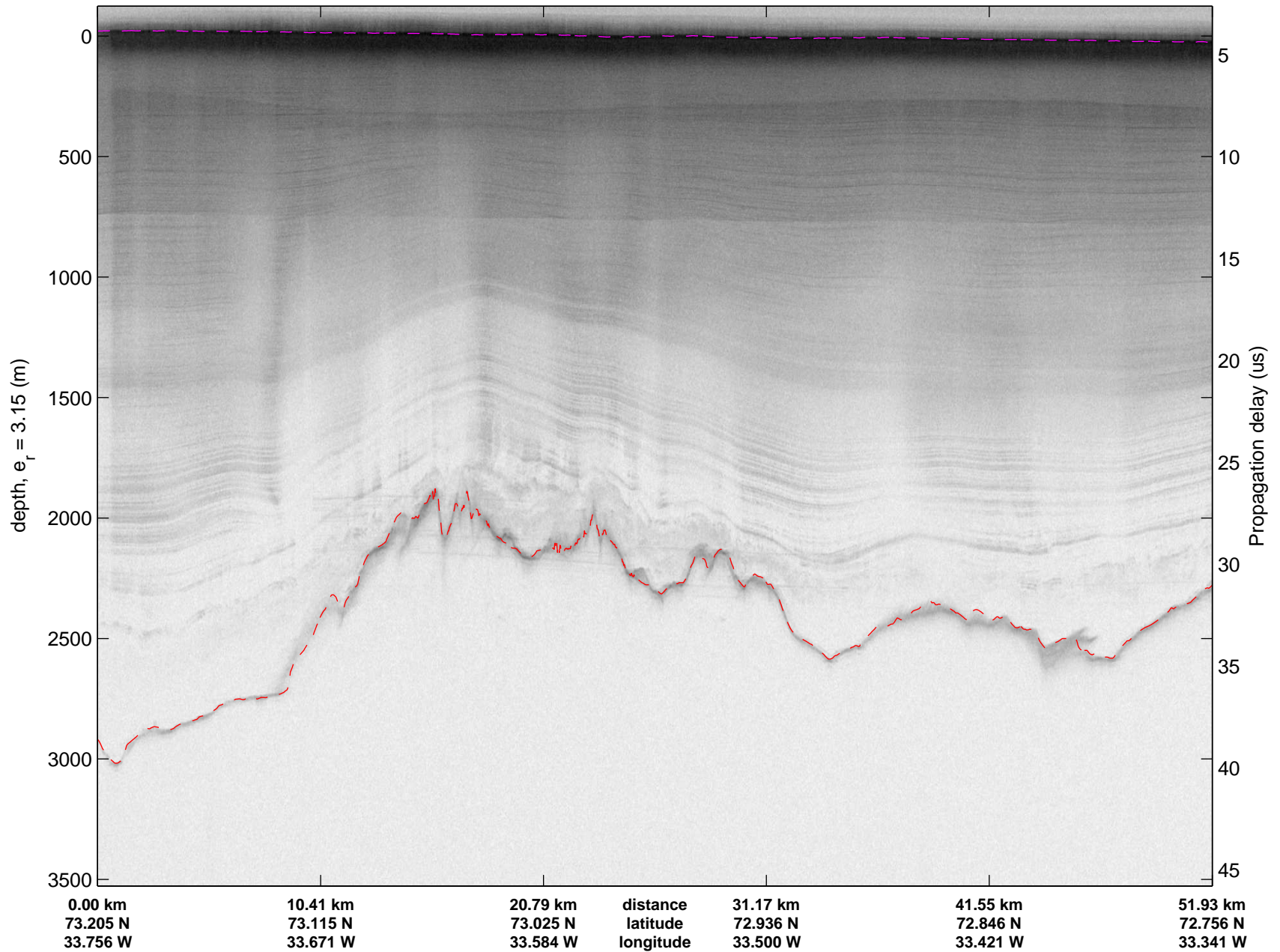



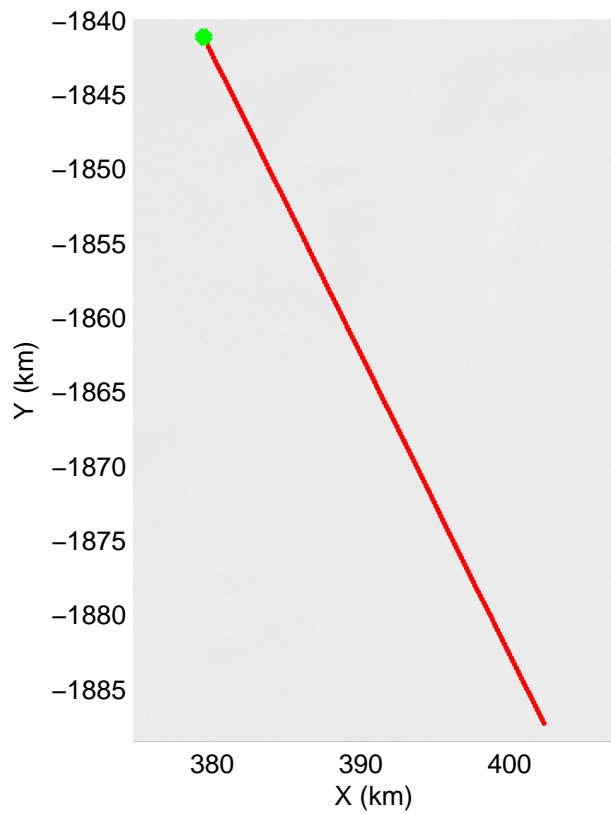
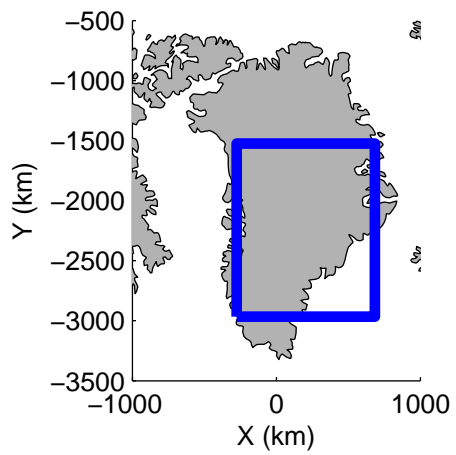


mconds3 2013_Greenland_P3: "F18: East Central Grid 02" 20130415_01_033: 14:11:14.0 to 14:17:11.4 GPS




mconds3 2013_Greenland_P3: "F18: East Central Grid 02" 20130415_01_033: 14:11:14.0 to 14:17:11.4 GPS




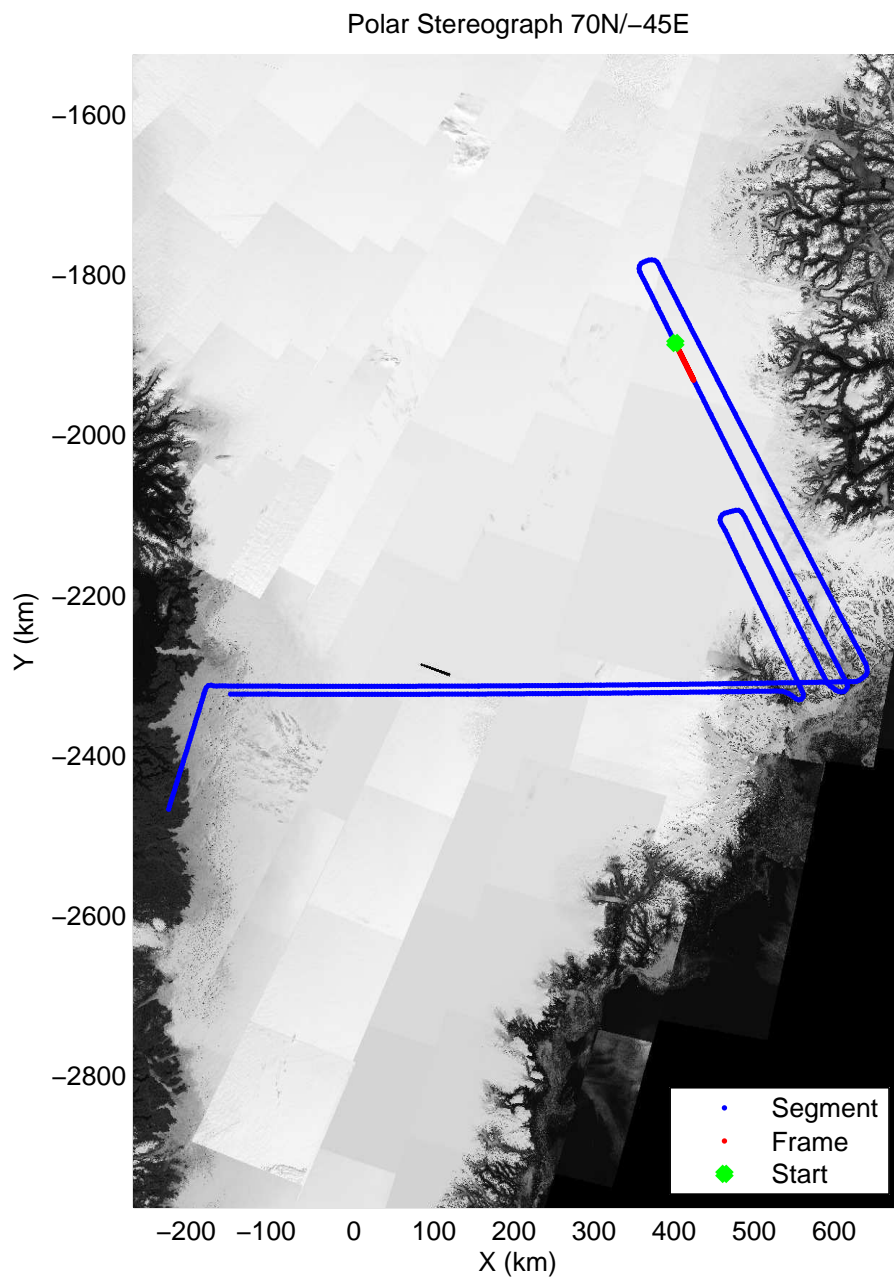
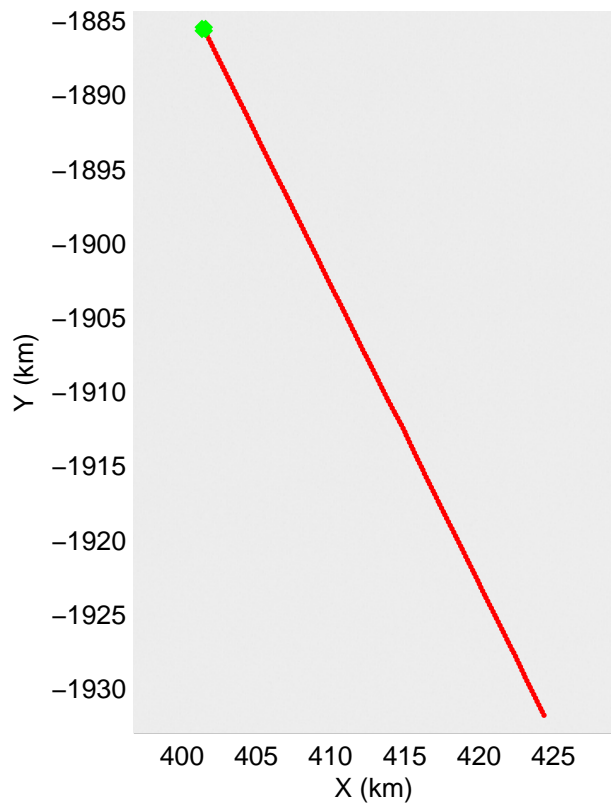
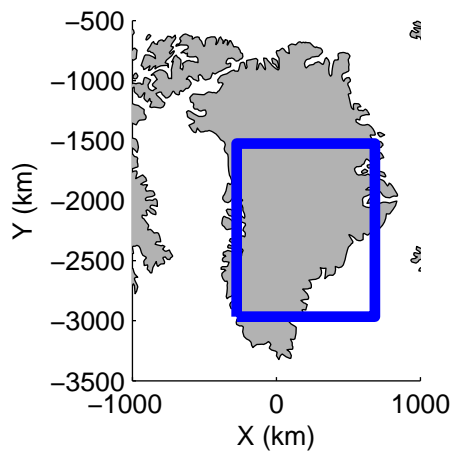


mcords3 2013_Greenland_P3: "F18: East Central Grid 02" 20130415_01_034: 14:16:57.0 to 14:23:01.3 GPS




mconds3 2013_Greenland_P3: "F18: East Central Grid 02" 20130415_01_034: 14:16:57.0 to 14:23:01.3 GPS

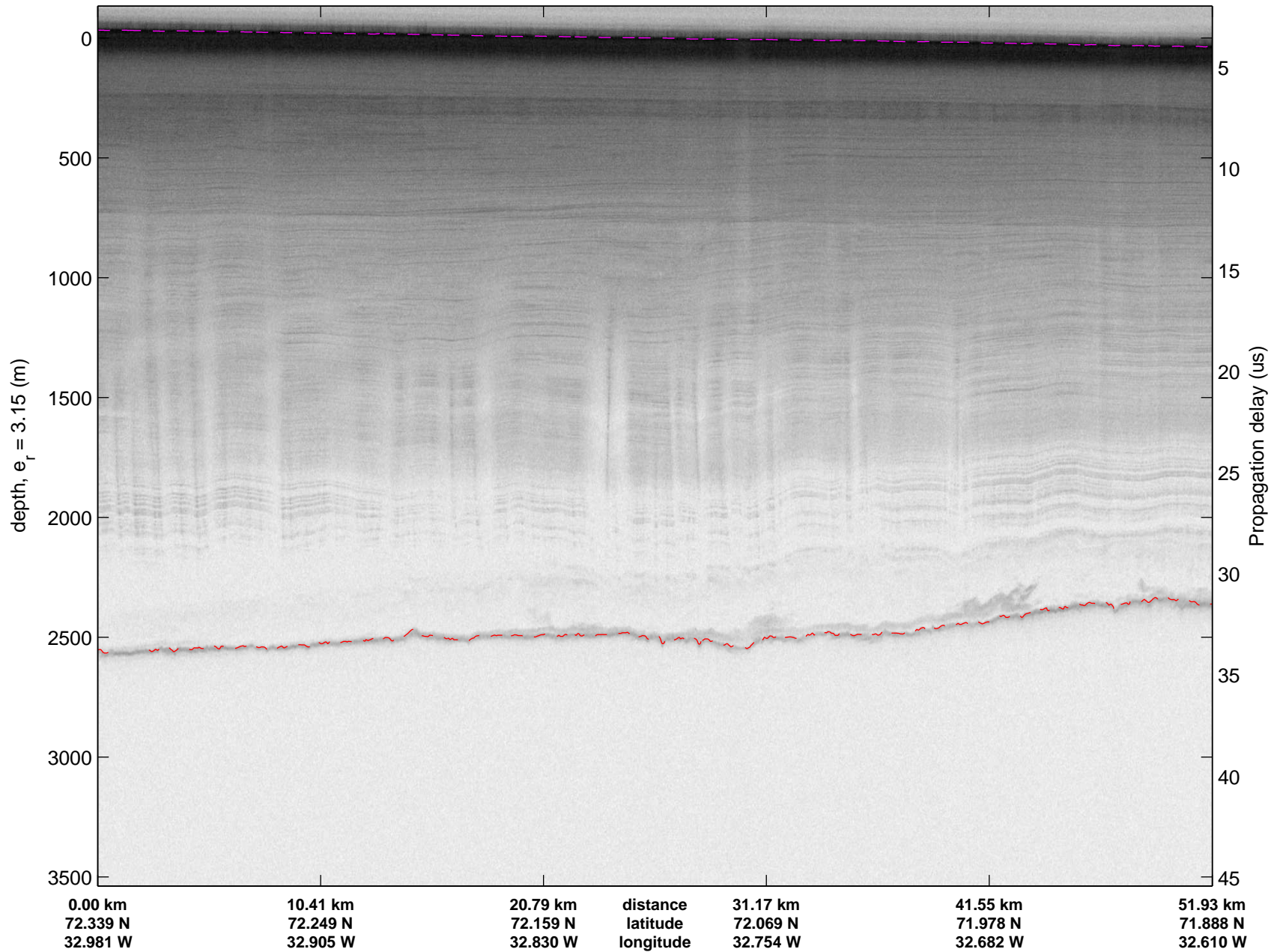


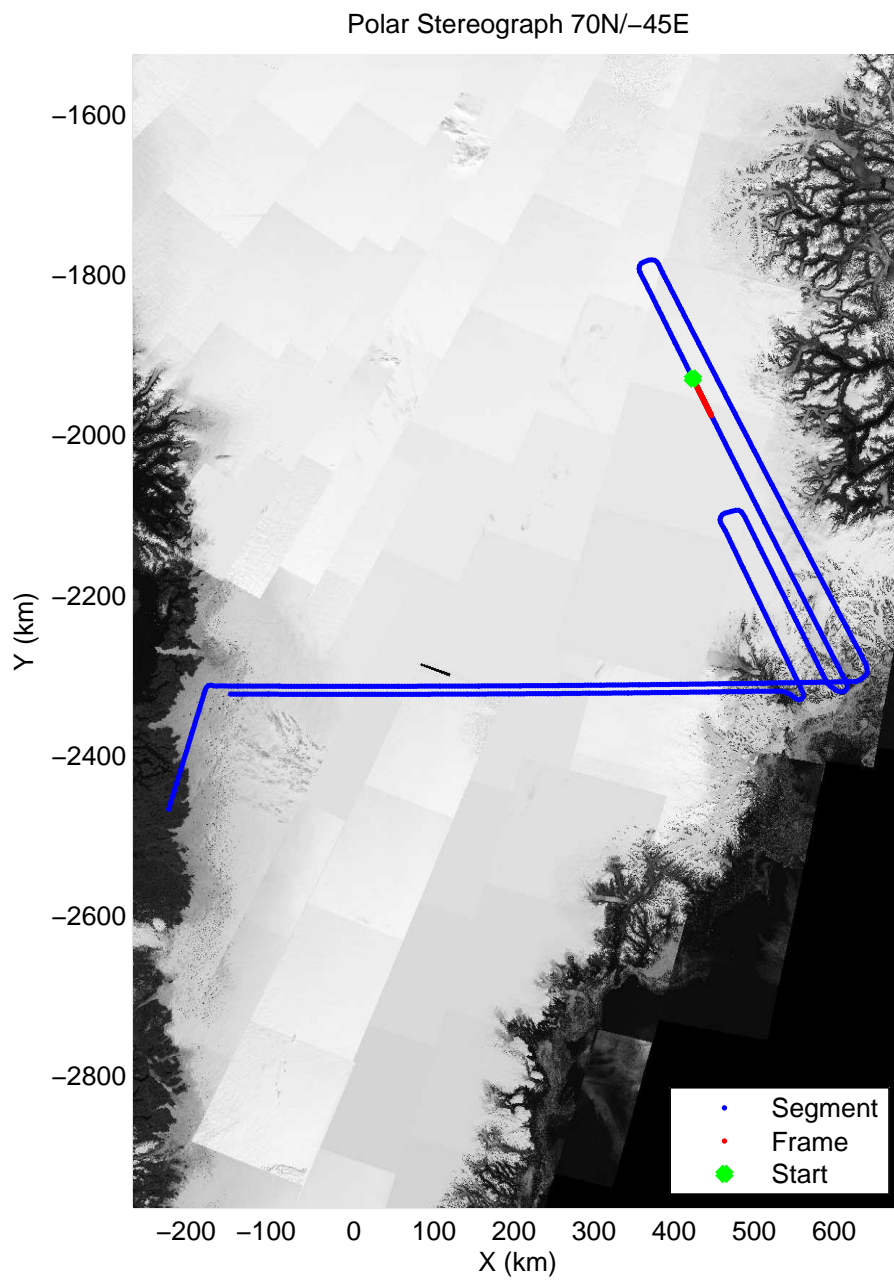
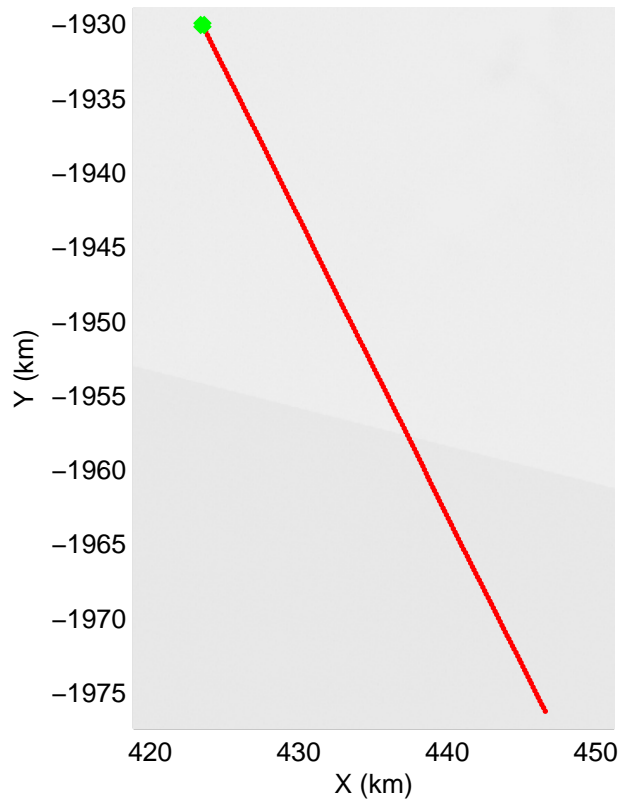
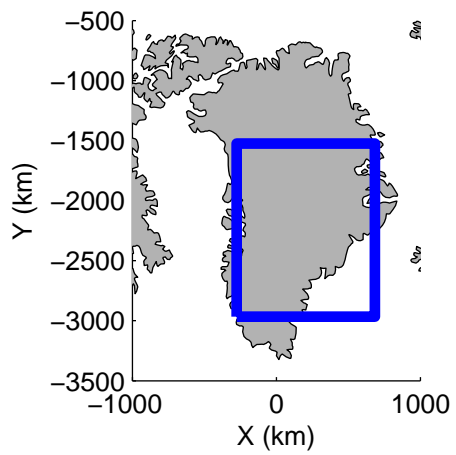


mconds3 2013_Greenland_P3: "F18: East Central Grid 02" 20130415_01_035: 14:22:48.4 to 14:28:40.4 GPS




mconds3 2013_Greenland_P3: "F18: East Central Grid 02" 20130415_01_035: 14:22:48.4 to 14:28:40.4 GPS

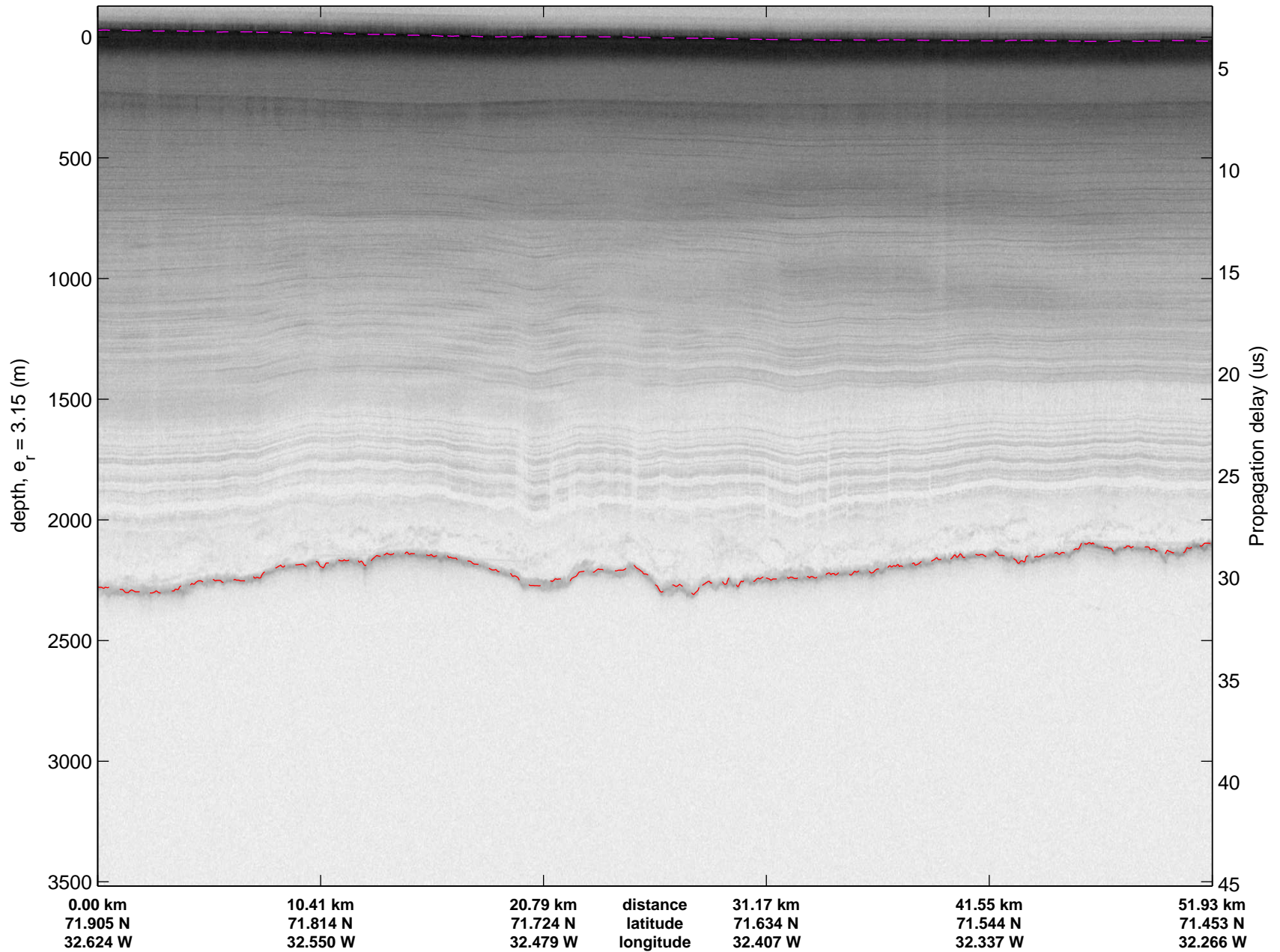



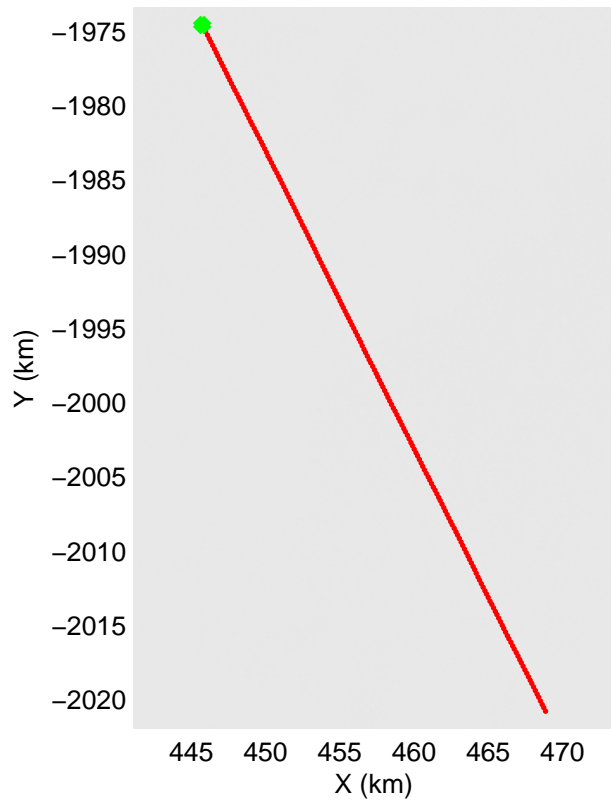
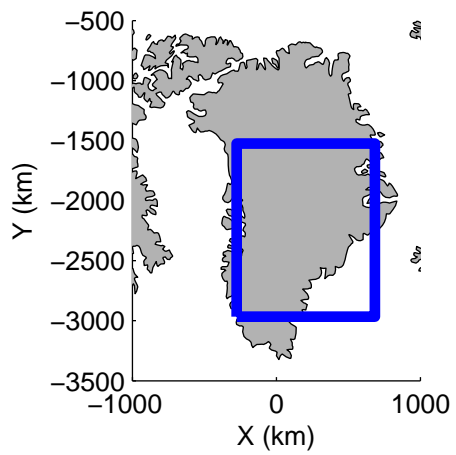


mconds3 2013_Greenland_P3: "F18: East Central Grid 02" 20130415_01_036: 14:28:26.0 to 14:34:38.9 GPS




mconds3 2013_Greenland_P3: "F18: East Central Grid 02" 20130415_01_036: 14:28:26.0 to 14:34:38.9 GPS

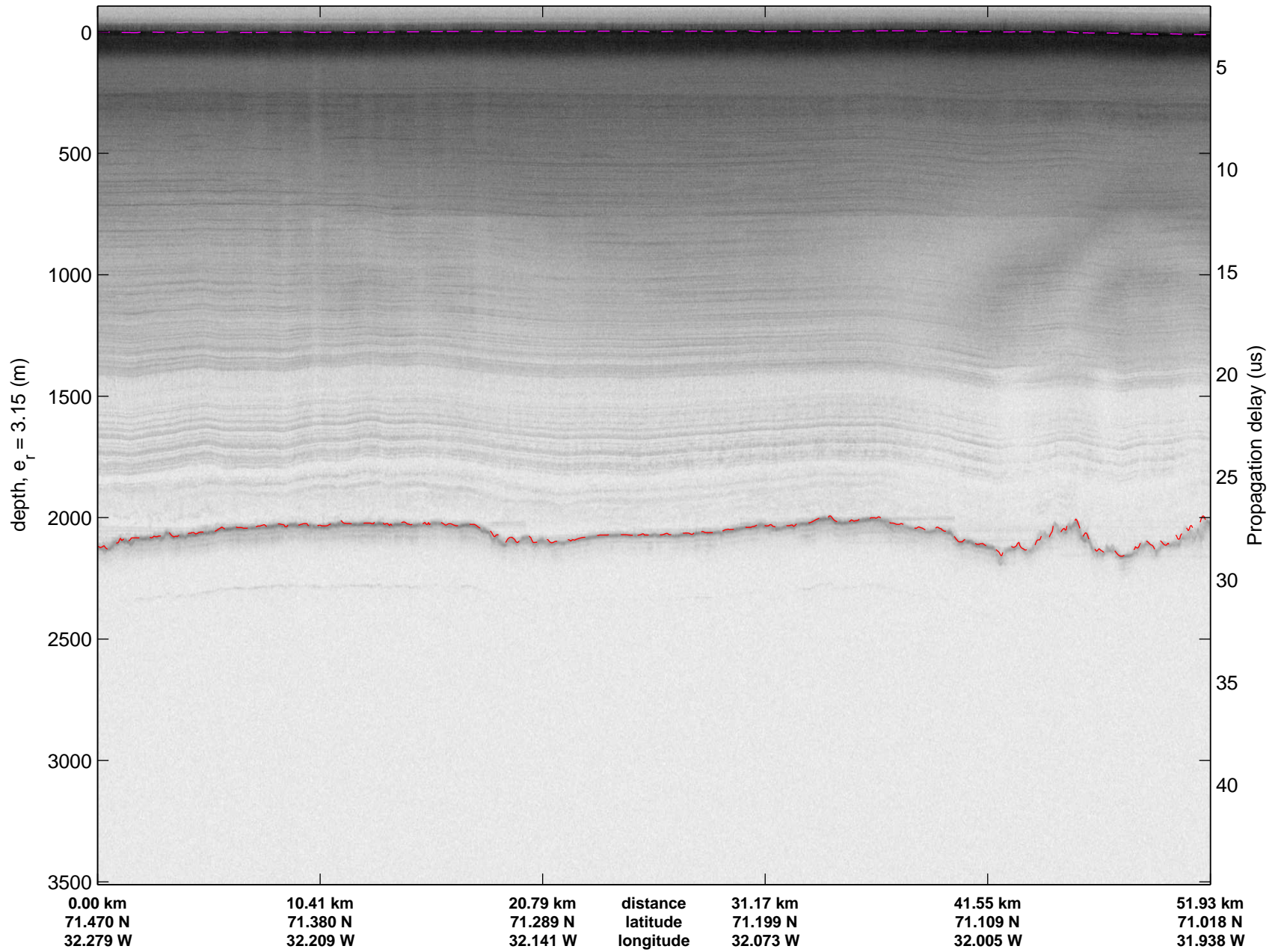



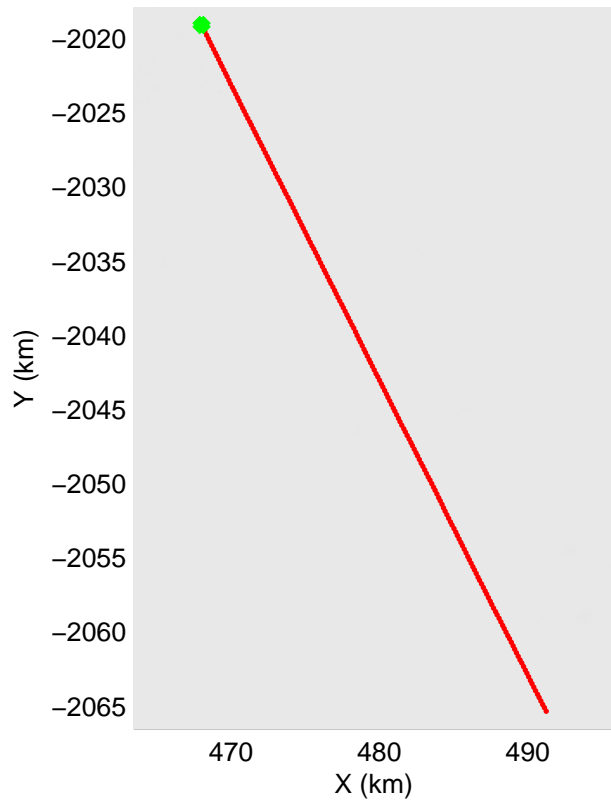
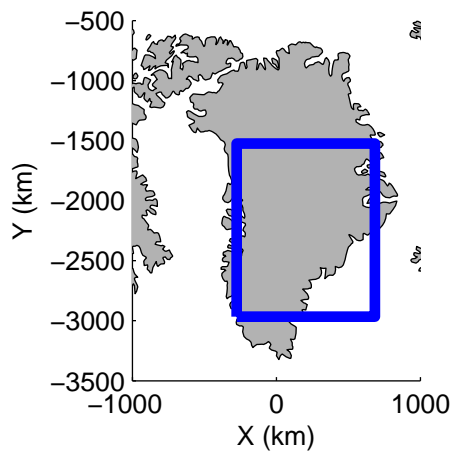


mcords3 2013_Greenland_P3: "F18: East Central Grid 02" 20130415_01_037: 14:34:25.2 to 14:40:40.1 GPS




mcords3 2013_Greenland_P3: "F18: East Central Grid 02" 20130415_01_037: 14:34:25.2 to 14:40:40.1 GPS

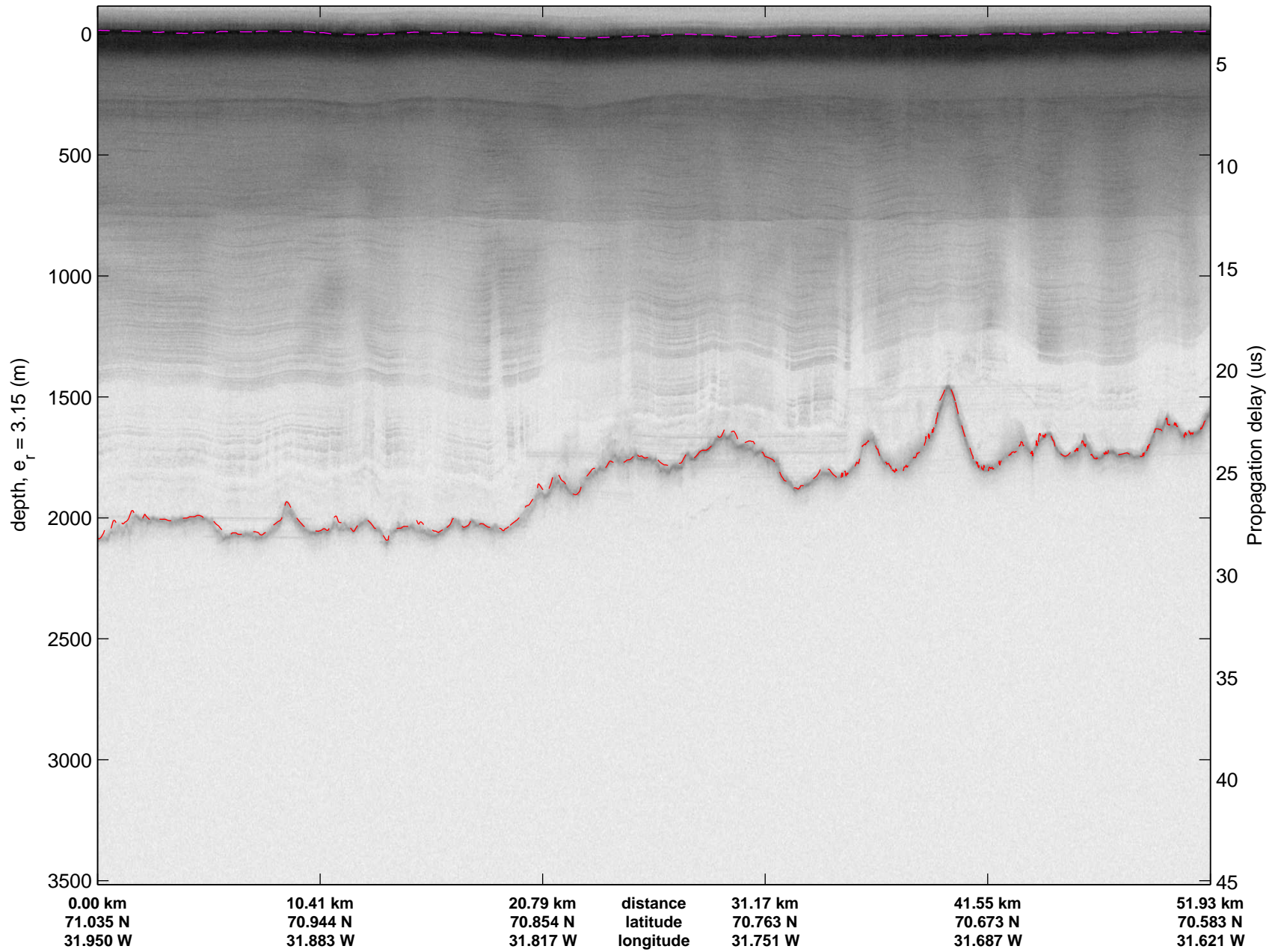



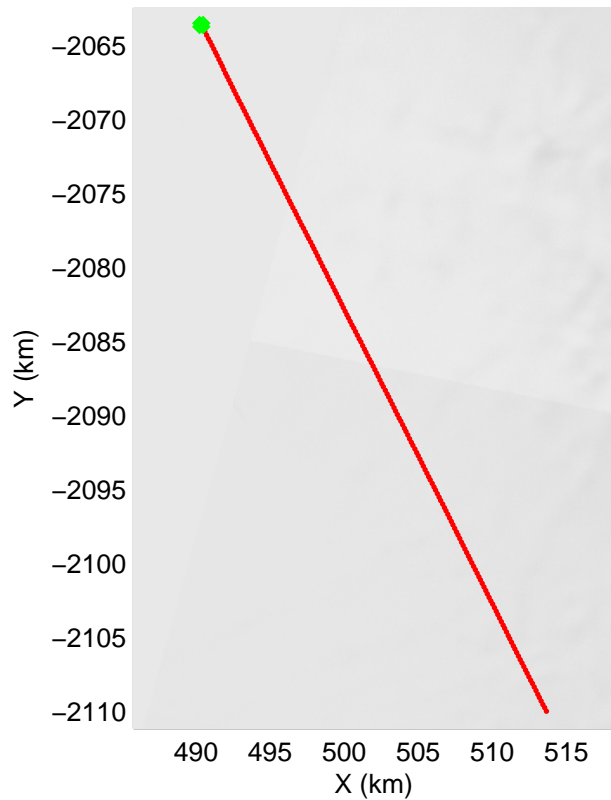
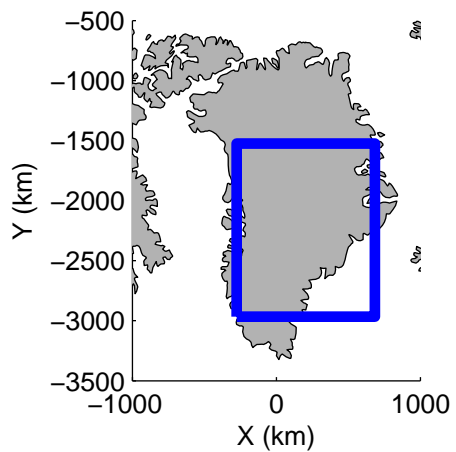


mconds3 2013_Greenland_P3: "F18: East Central Grid 02" 20130415_01_038: 14:40:26.2 to 14:46:40.6 GPS




mconds3 2013_Greenland_P3: "F18: East Central Grid 02" 20130415_01_038: 14:40:26.2 to 14:46:40.6 GPS

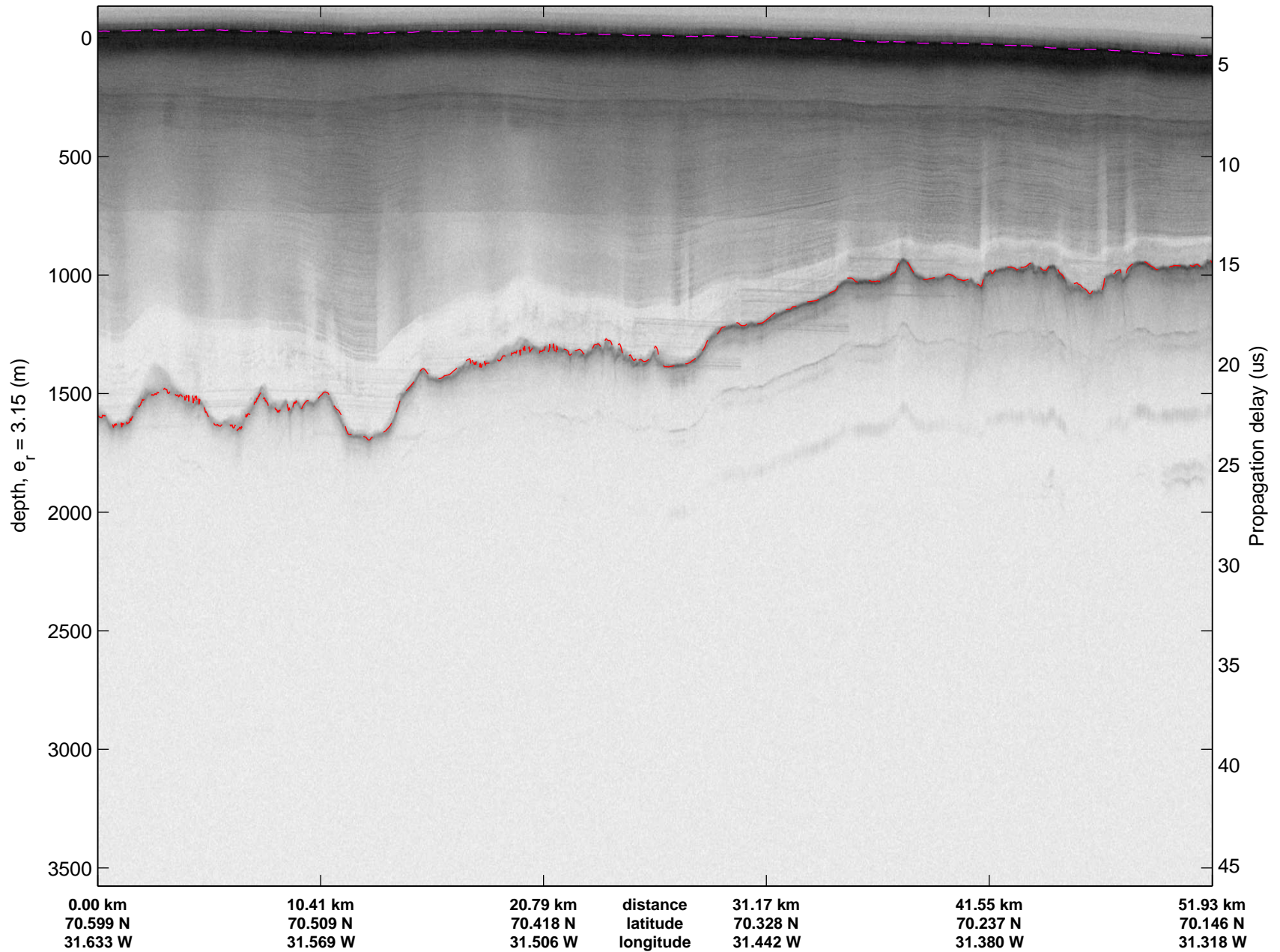



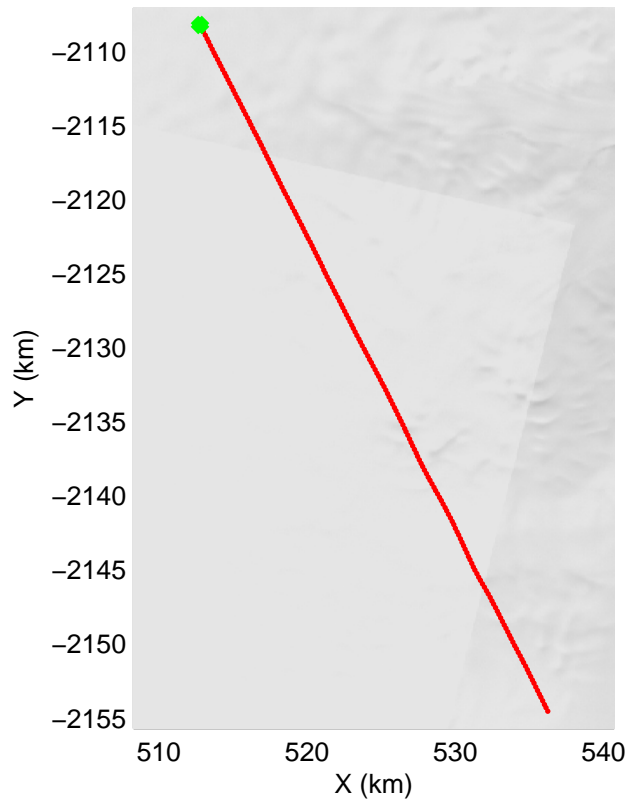
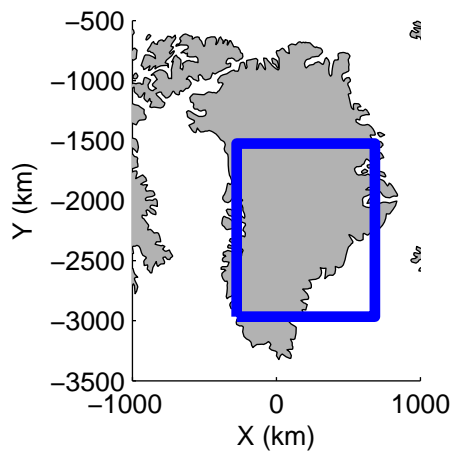


mconds3 2013_Greenland_P3: "F18: East Central Grid 02" 20130415_01_039: 14:46:26.5 to 14:52:20.0 GPS




mcords3 2013_Greenland_P3: "F18: East Central Grid 02" 20130415_01_039: 14:46:26.5 to 14:52:20.0 GPS

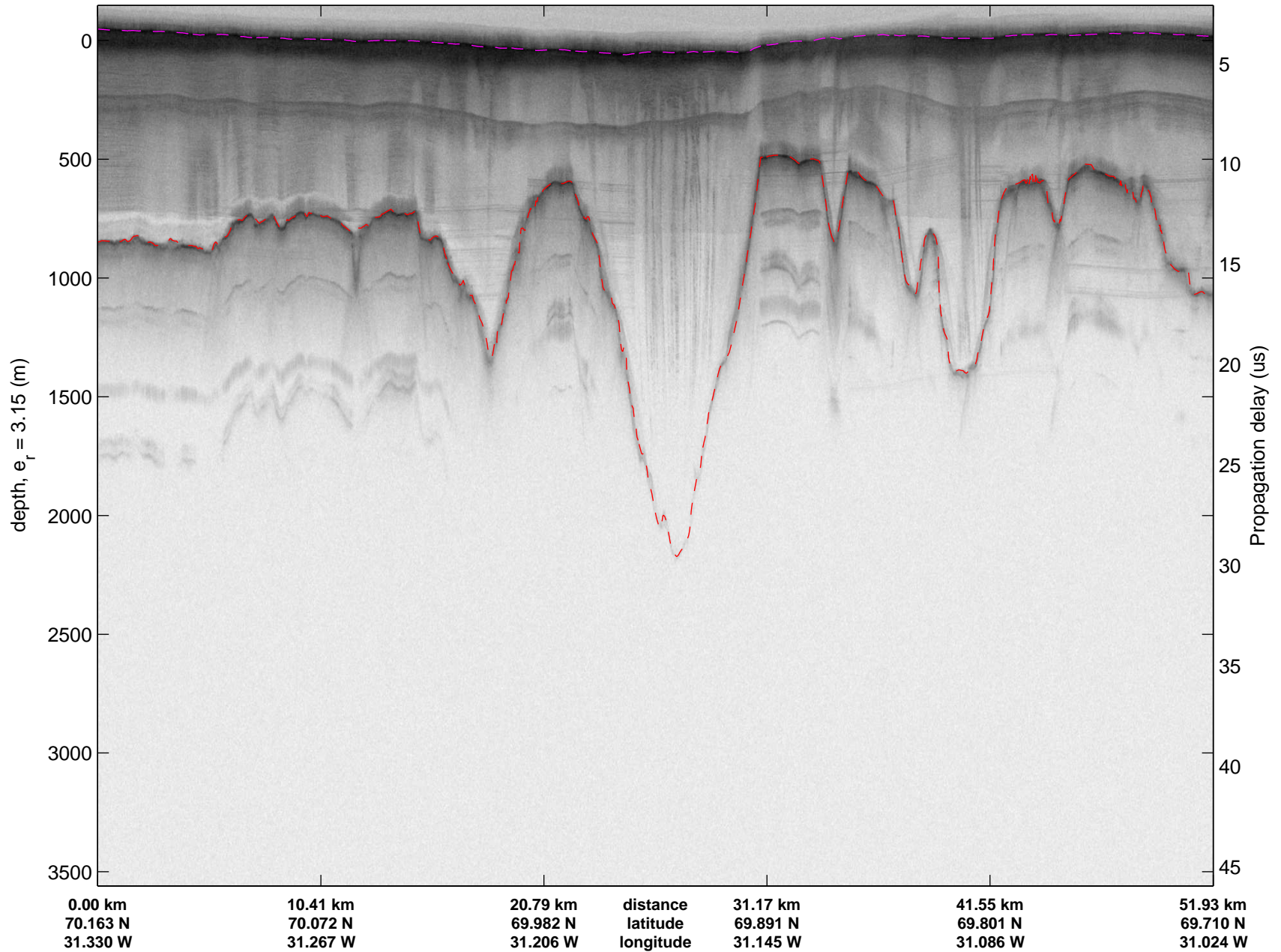




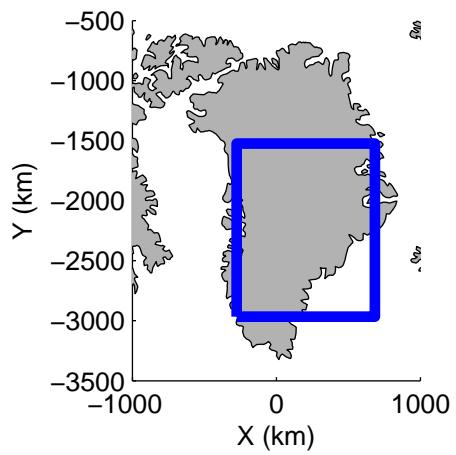


mcords3 2013_Greenland_P3: "F18: East Central Grid 02" 20130415_01_040: 14:52:07.5 to 14:57:47.3 GPS




mconds3 2013_Greenland_P3: "F18: East Central Grid 02" 20130415_01_040: 14:52:07.5 to 14:57:47.3 GPS




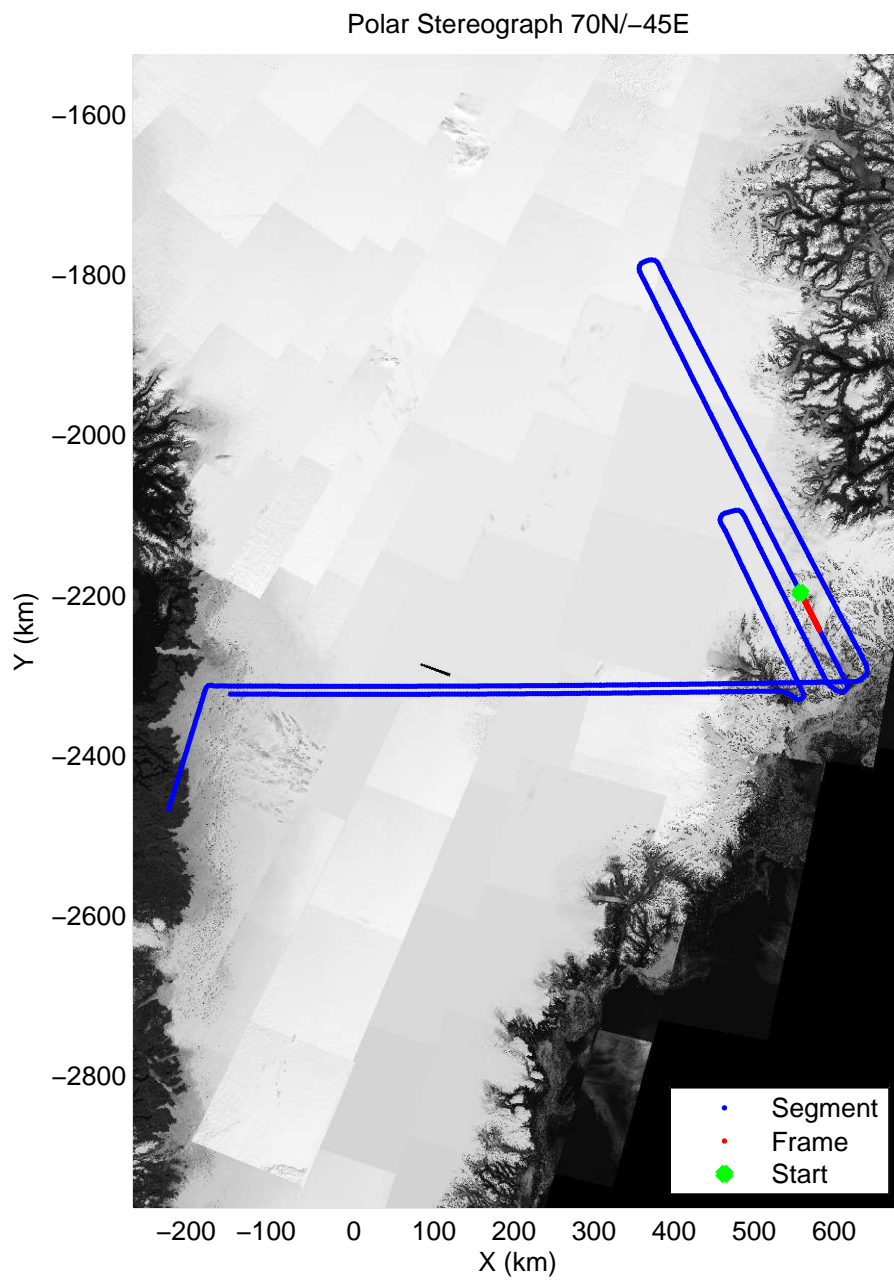

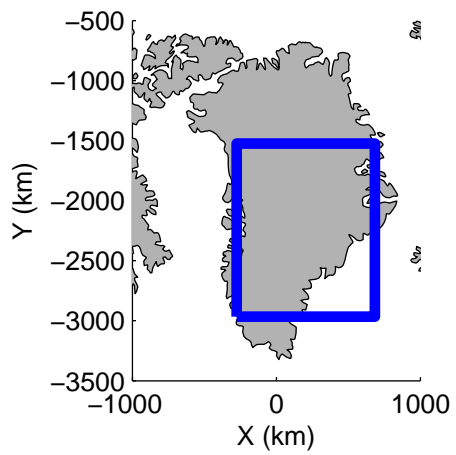


mcords3 2013_Greenland_P3: "F18: East Central Grid 02" 20130415_01_041: 14:57:34.4 to 15:03:36.0 GPS




mcords3 2013_Greenland_P3: "F18: East Central Grid 02" 20130415_01_041: 14:57:34.4 to 15:03:36.0 GPS




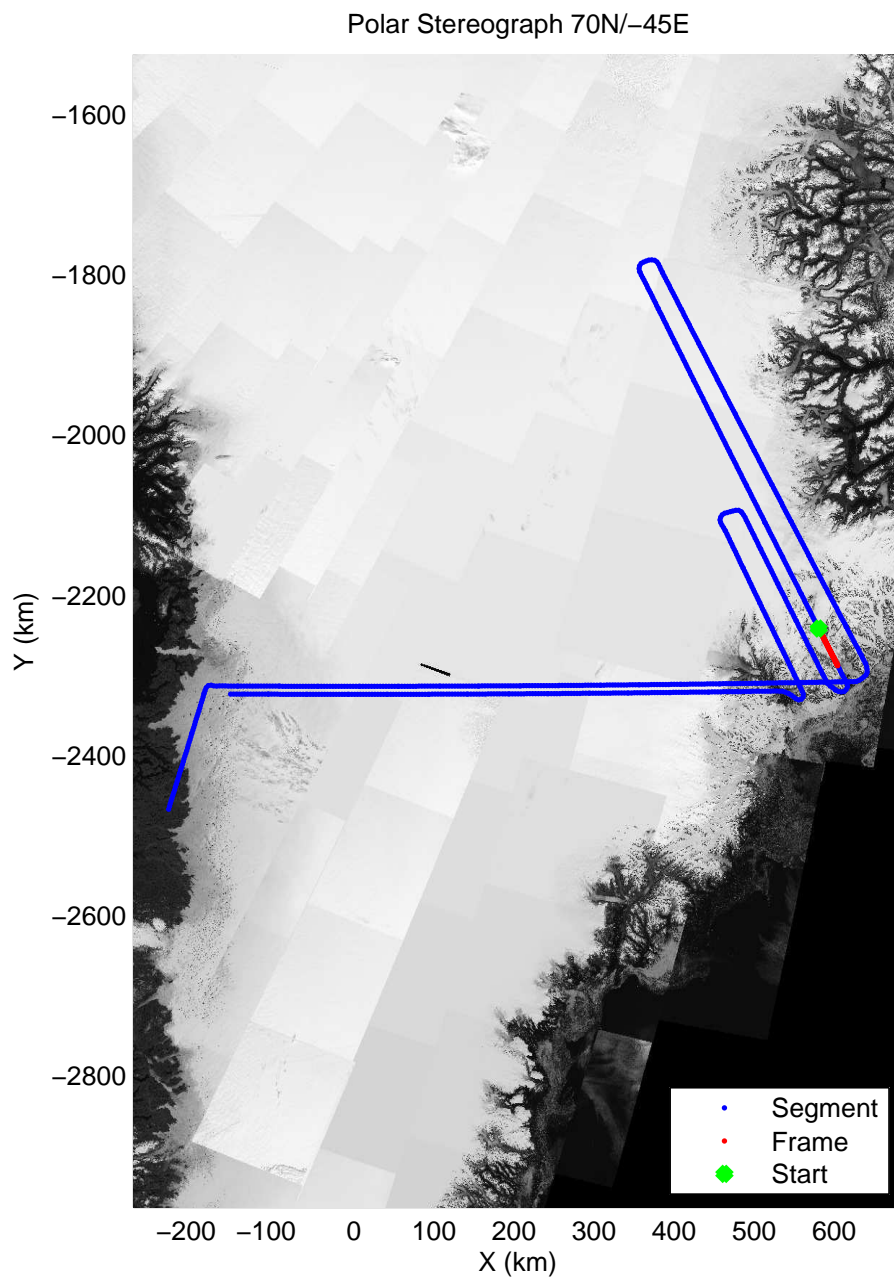
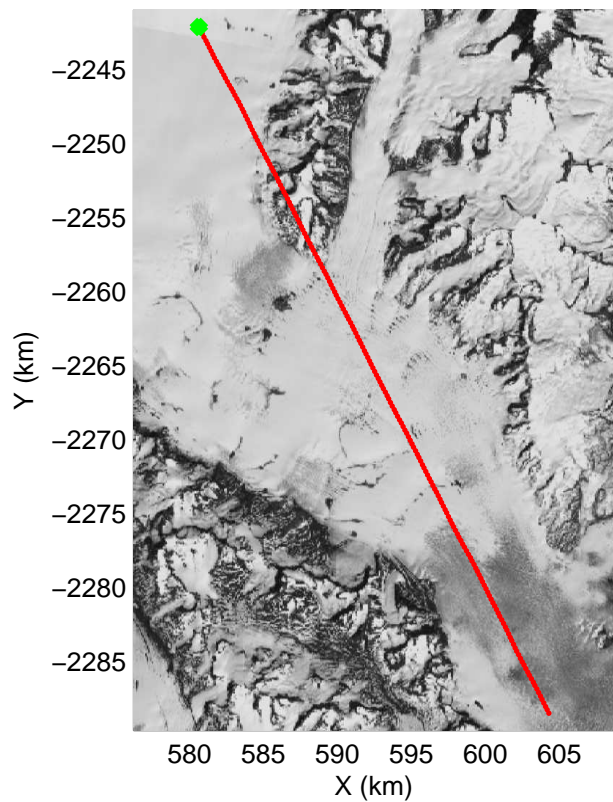
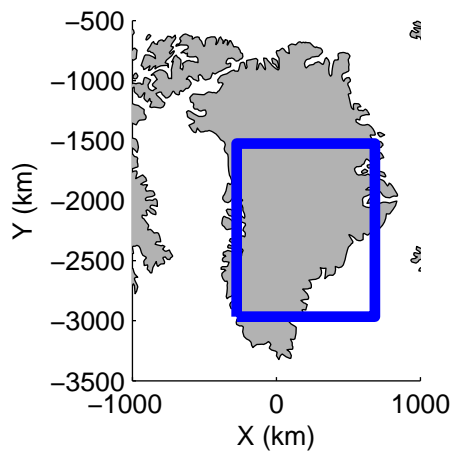


mcords3 2013_Greenland_P3: "F18: East Central Grid 02" 20130415_01_042: 15:03:21.7 to 15:09:49.3 GPS




mcords3 2013_Greenland_P3: "F18: East Central Grid 02" 20130415_01_042: 15:03:21.7 to 15:09:49.3 GPS




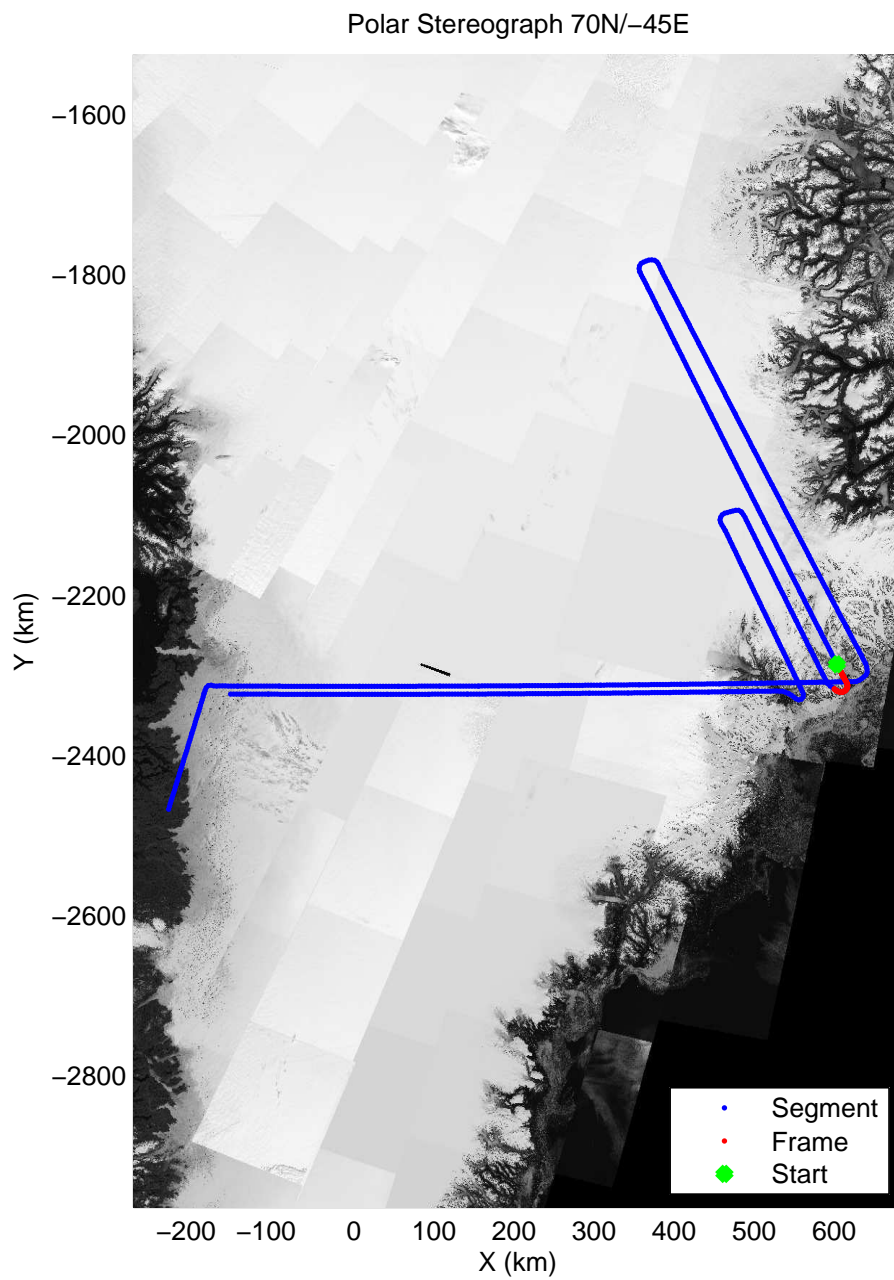

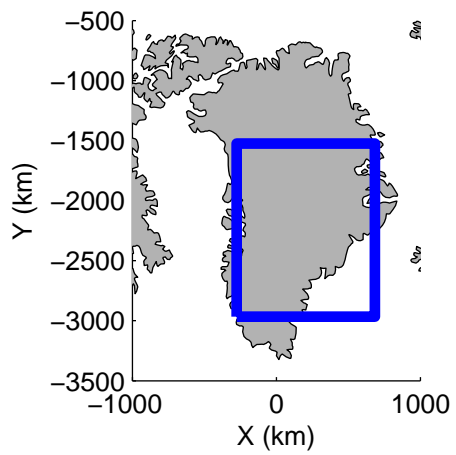


mcords3 2013_Greenland_P3: "F18: East Central Grid 02" 20130415_01_043: 15:09:34.2 to 15:16:12.0 GPS




mconds3 2013_Greenland_P3: "F18: East Central Grid 02" 20130415_01_043: 15:09:34.2 to 15:16:12.0 GPS





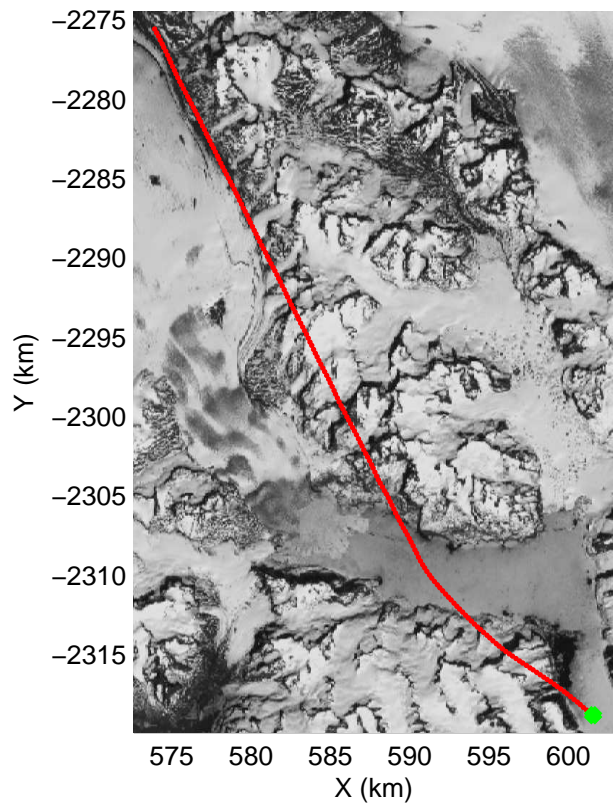
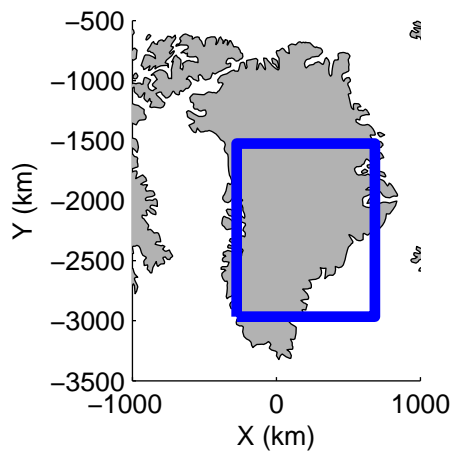


mconds3 2013_Greenland_P3: "F18: East Central Grid 02" 20130415_01_044: 15:15:58.2 to 15:22:36.9 GPS

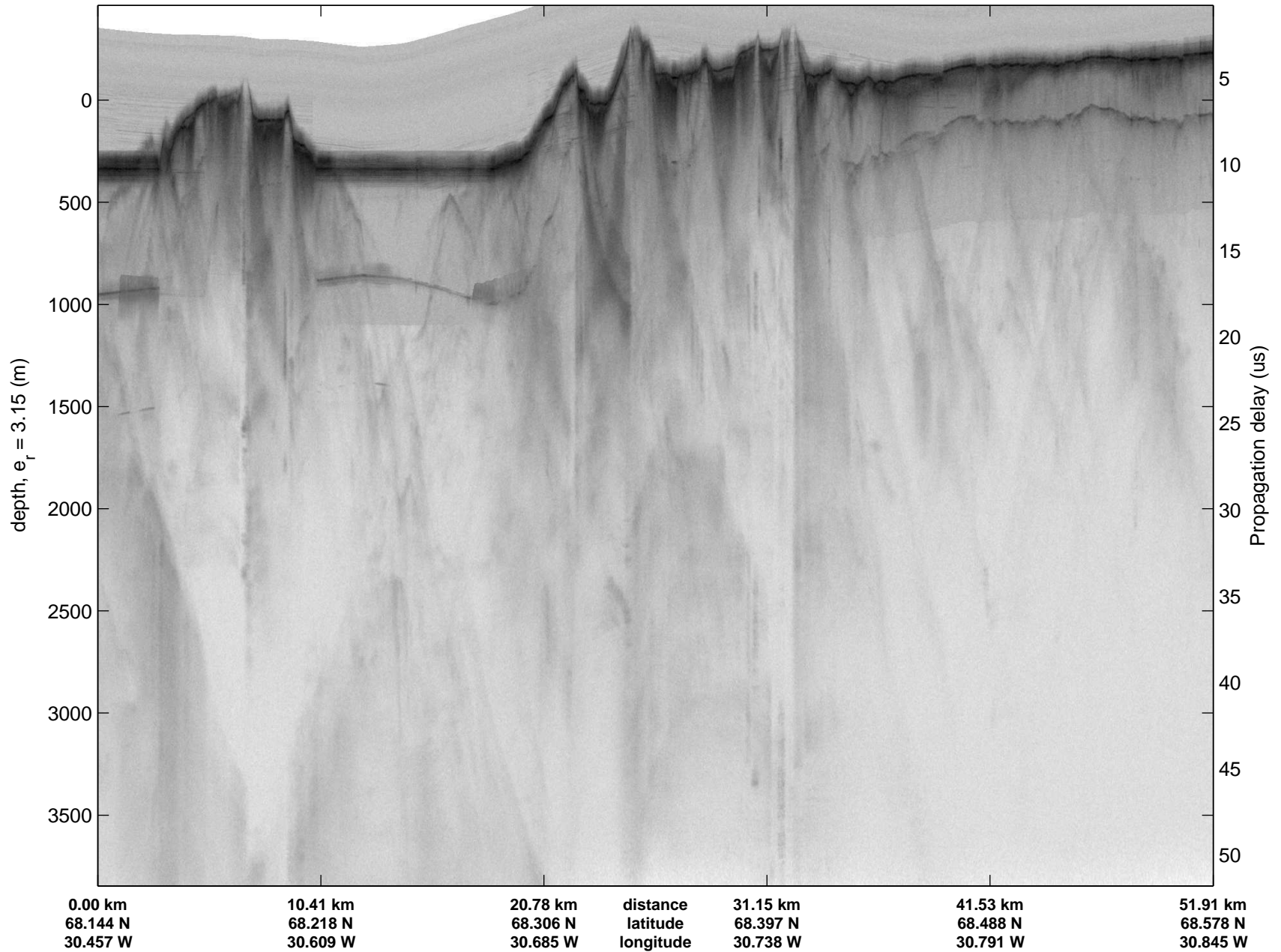


mconds3 2013_Greenland_P3: "F18: East Central Grid 02" 20130415_01_044: 15:15:58.2 to 15:22:36.9 GPS




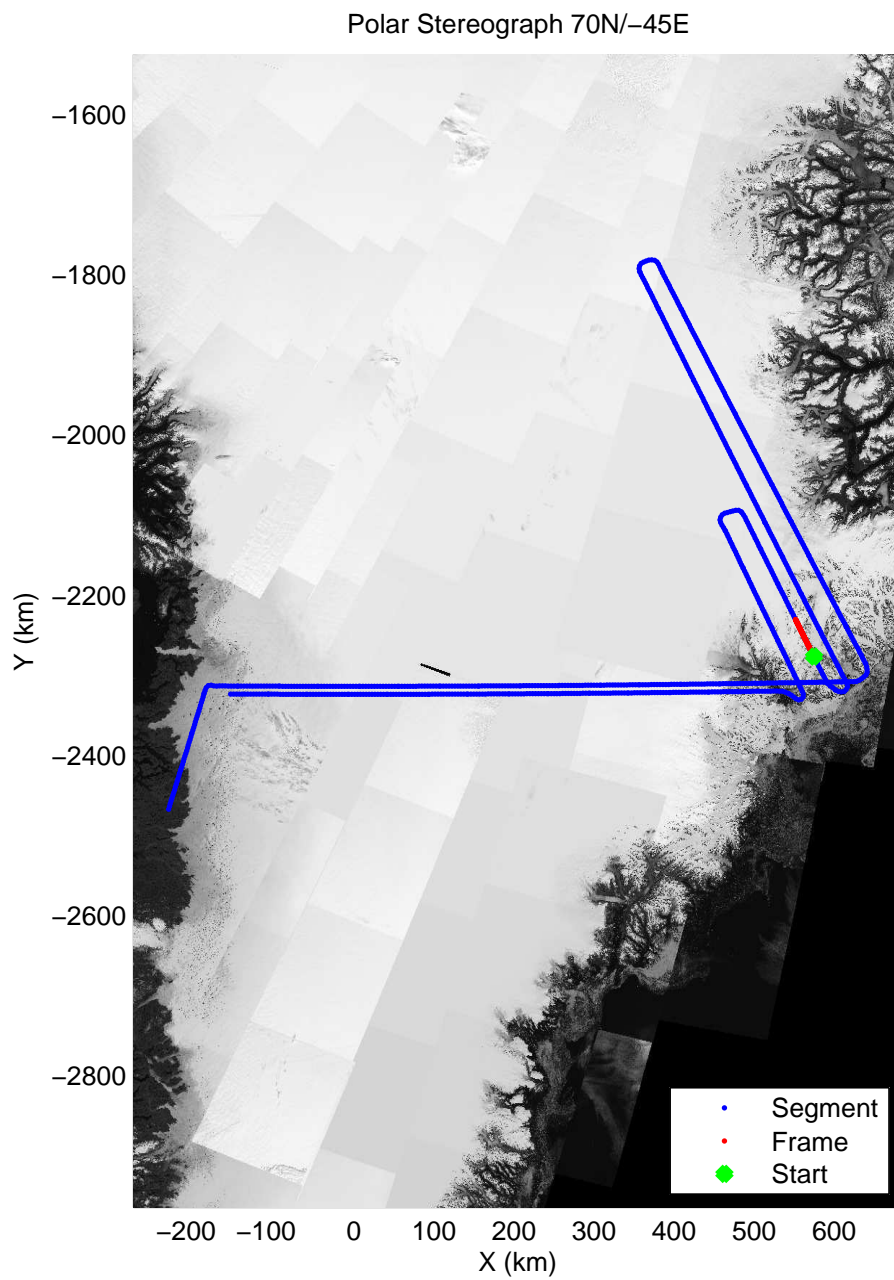
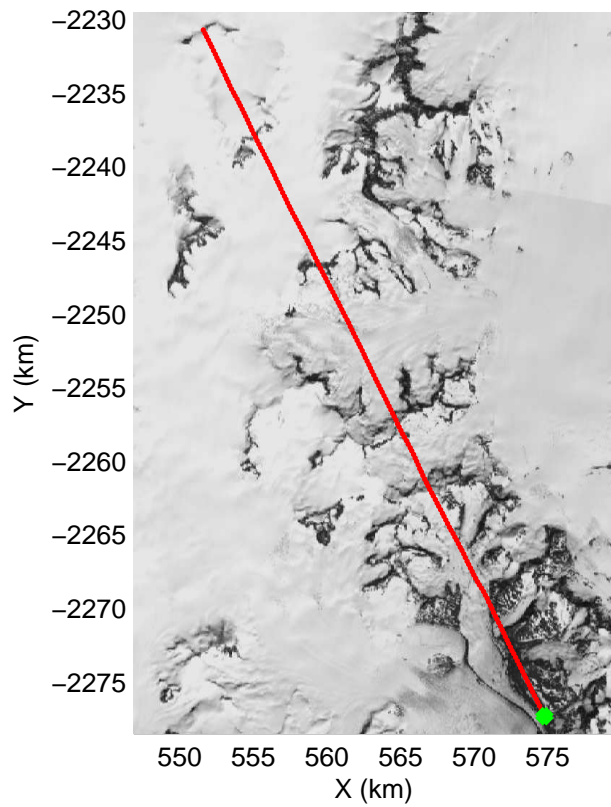
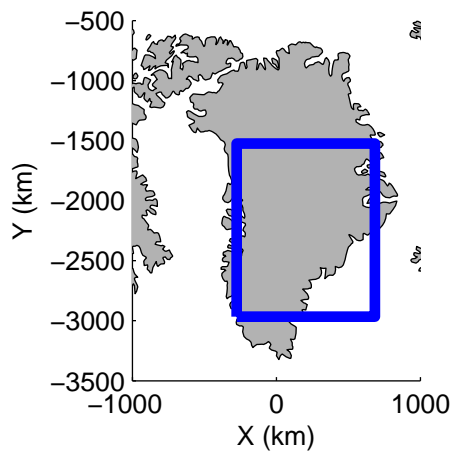


mcords3 2013_Greenland_P3: "F18: East Central Grid 02" 20130415_01_045: 15:22:21.5 to 15:29:21.0 GPS




mcords3 2013_Greenland_P3: "F18: East Central Grid 02" 20130415_01_045: 15:22:21.5 to 15:29:21.0 GPS




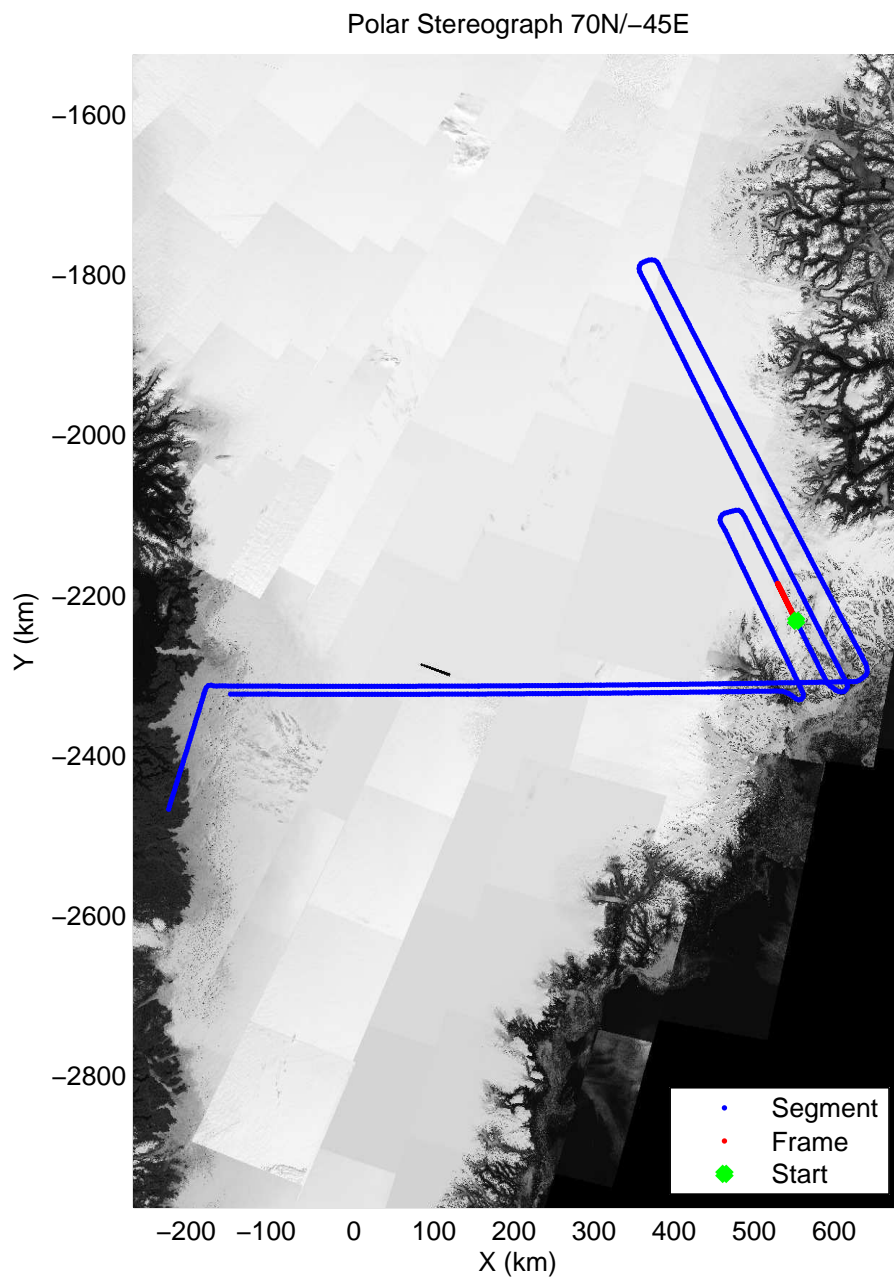
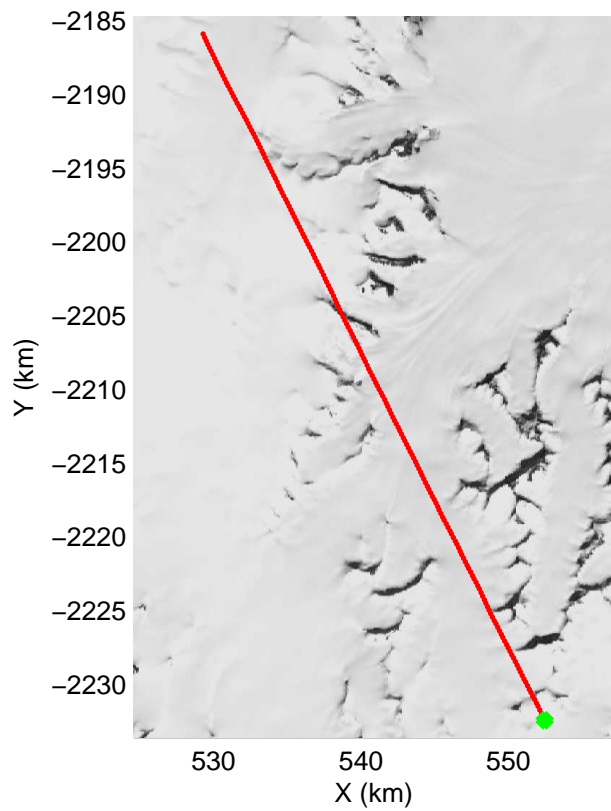
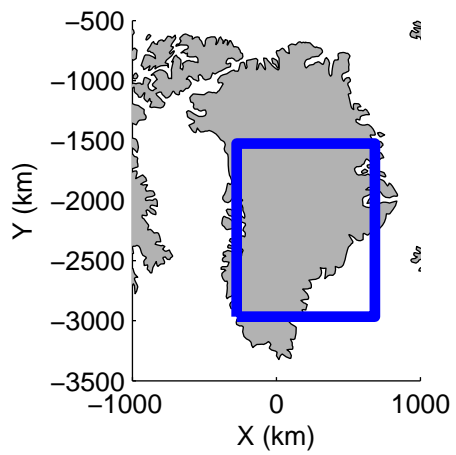


mcords3 2013_Greenland_P3: "F18: East Central Grid 02" 20130415_01_046: 15:29:05.1 to 15:35:44.6 GPS




mcords3 2013_Greenland_P3: "F18: East Central Grid 02" 20130415_01_046: 15:29:05.1 to 15:35:44.6 GPS





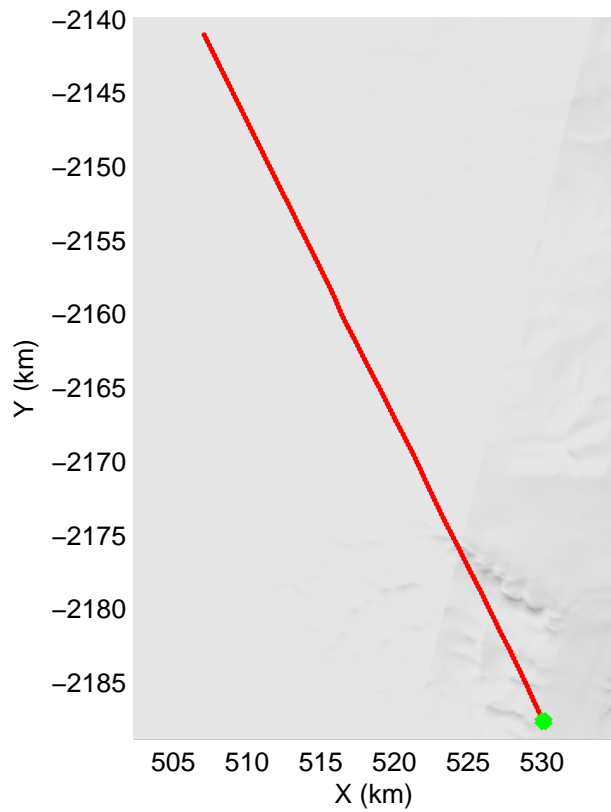
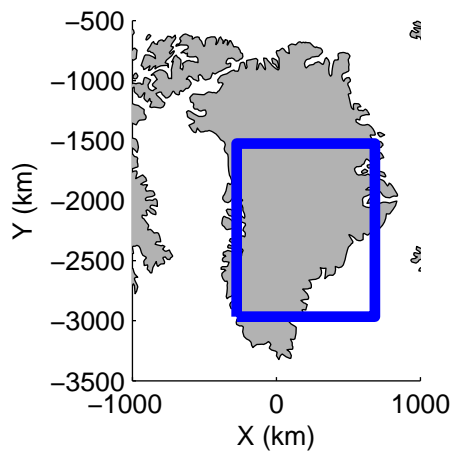


mcords3 2013_Greenland_P3: "F18: East Central Grid 02" 20130415_01_047: 15:35:31.4 to 15:41:35.0 GPS




mcords3 2013_Greenland_P3: "F18: East Central Grid 02" 20130415_01_047: 15:35:31.4 to 15:41:35.0 GPS

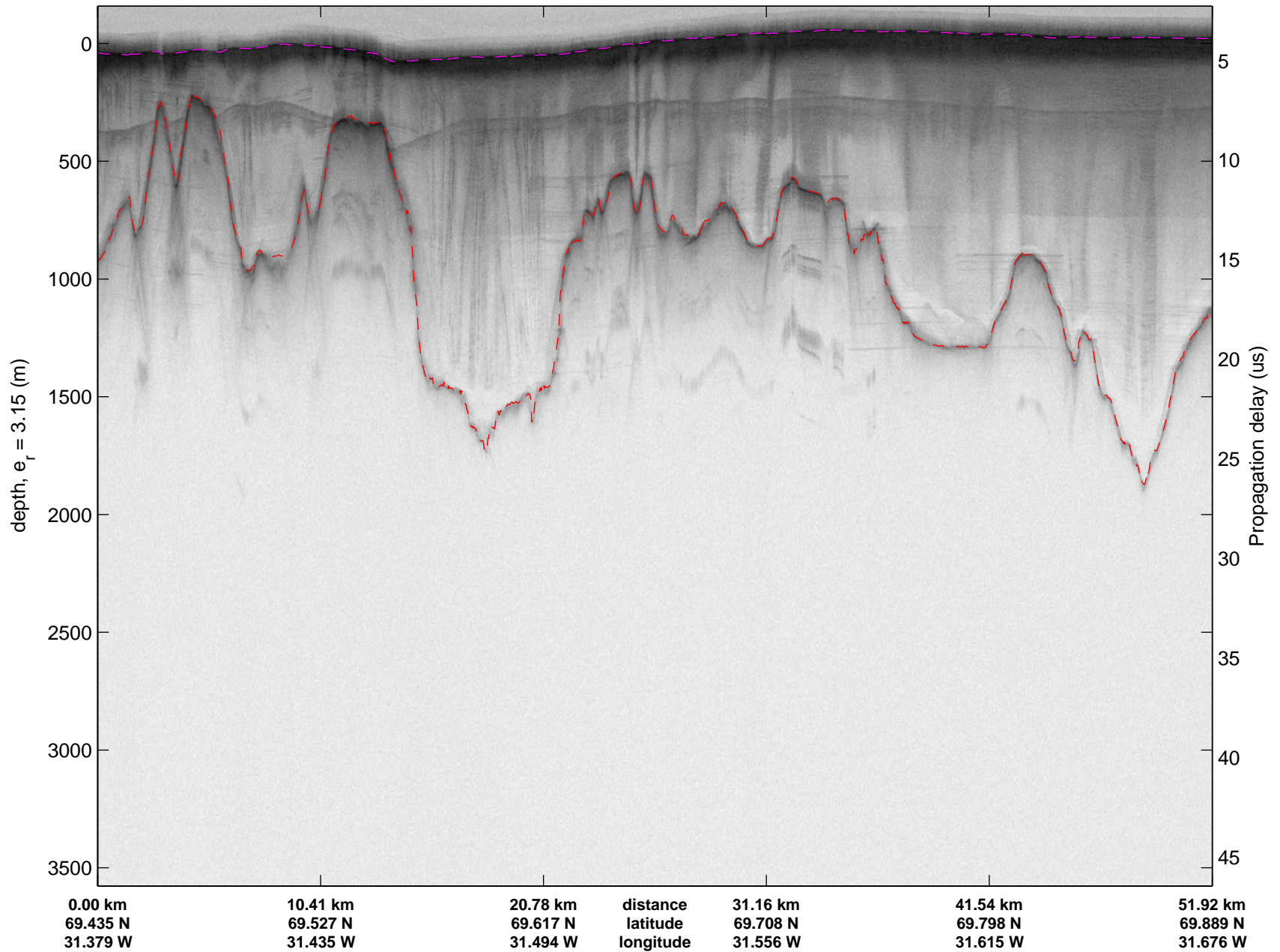



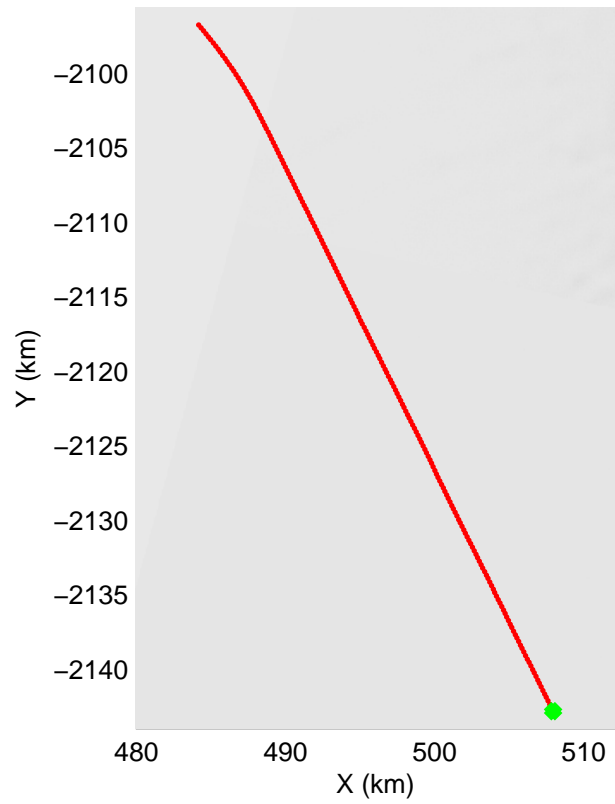
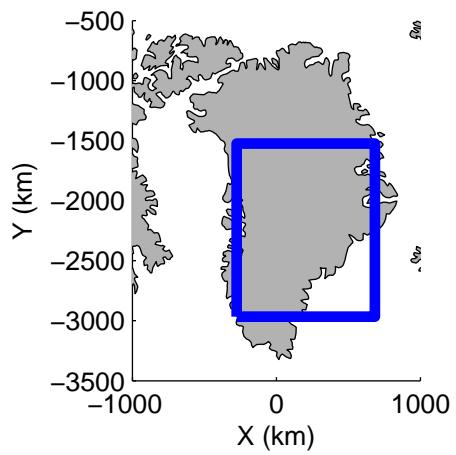


mcords3 2013_Greenland_P3: "F18: East Central Grid 02" 20130415_01_048: 15:41:21.5 to 15:47:38.6 GPS




mcords3 2013_Greenland_P3: "F18: East Central Grid 02" 20130415_01_048: 15:41:21.5 to 15:47:38.6 GPS




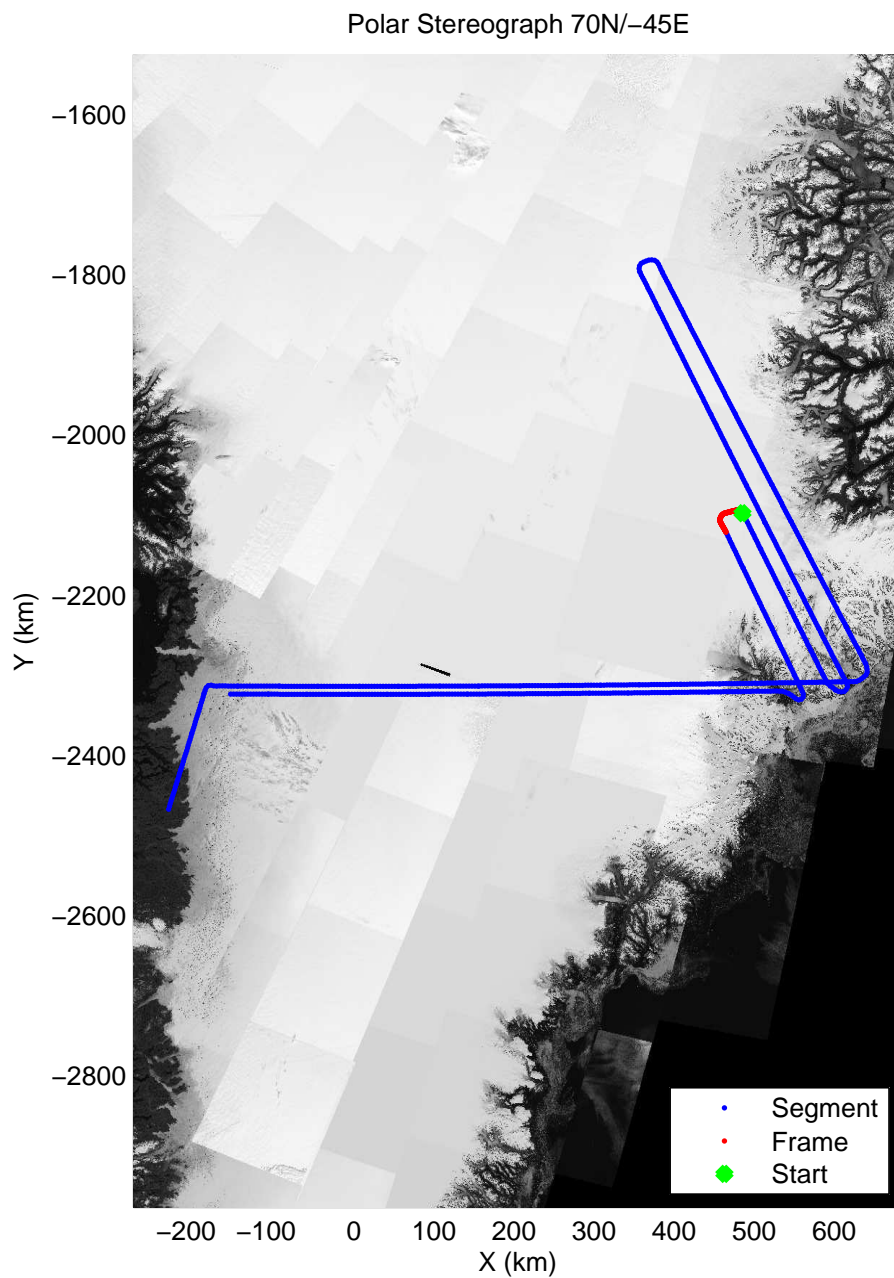
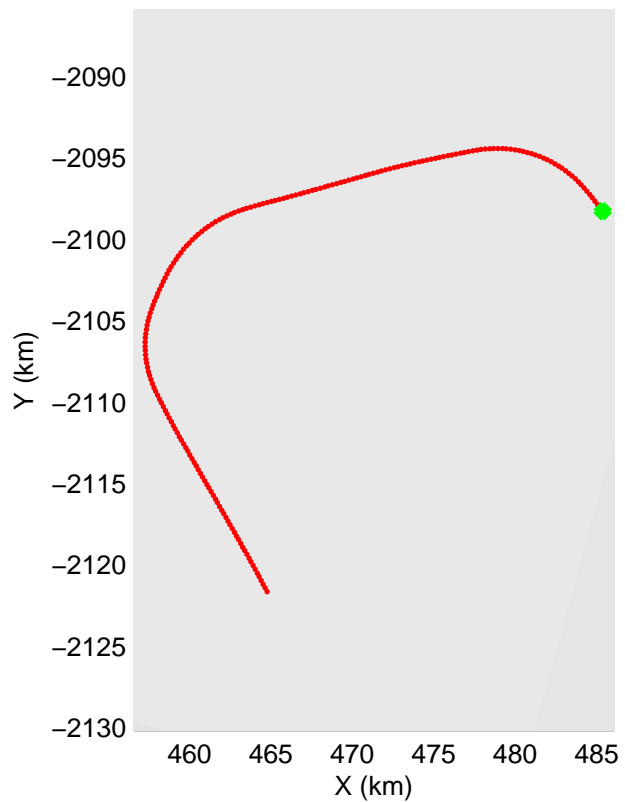
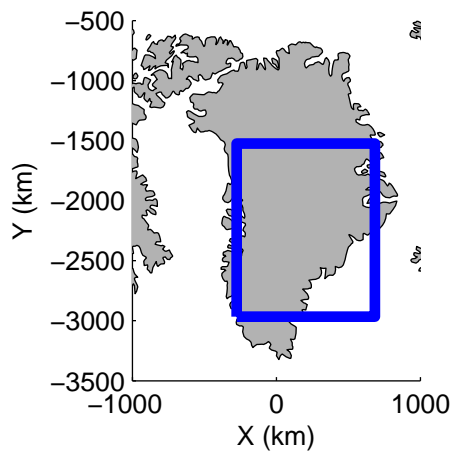


mcords3 2013_Greenland_P3: "F18: East Central Grid 02" 20130415_01_049: 15:47:25.4 to 15:53:44.0 GPS




mcords3 2013_Greenland_P3: "F18: East Central Grid 02" 20130415_01_049: 15:47:25.4 to 15:53:44.0 GPS

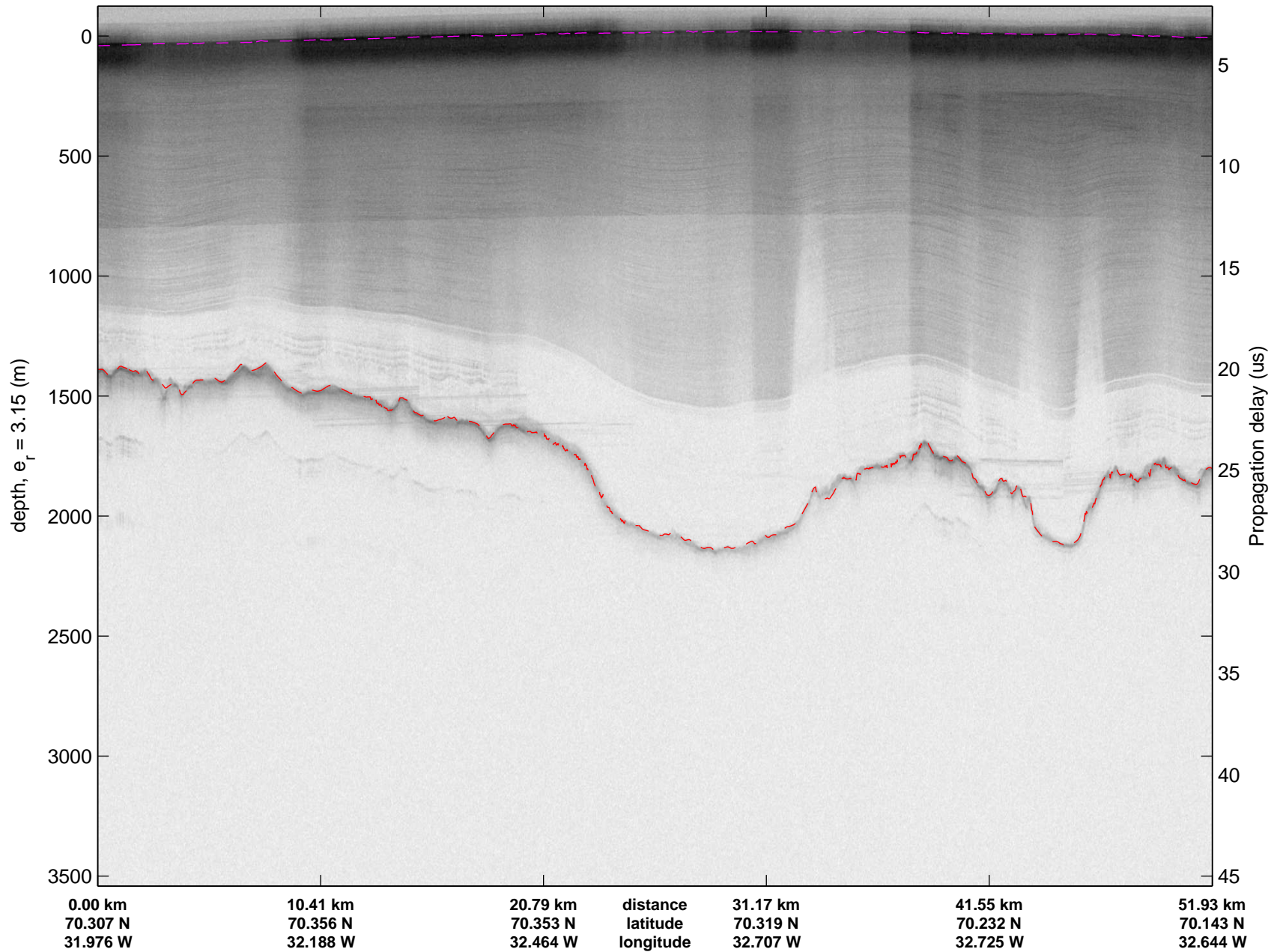


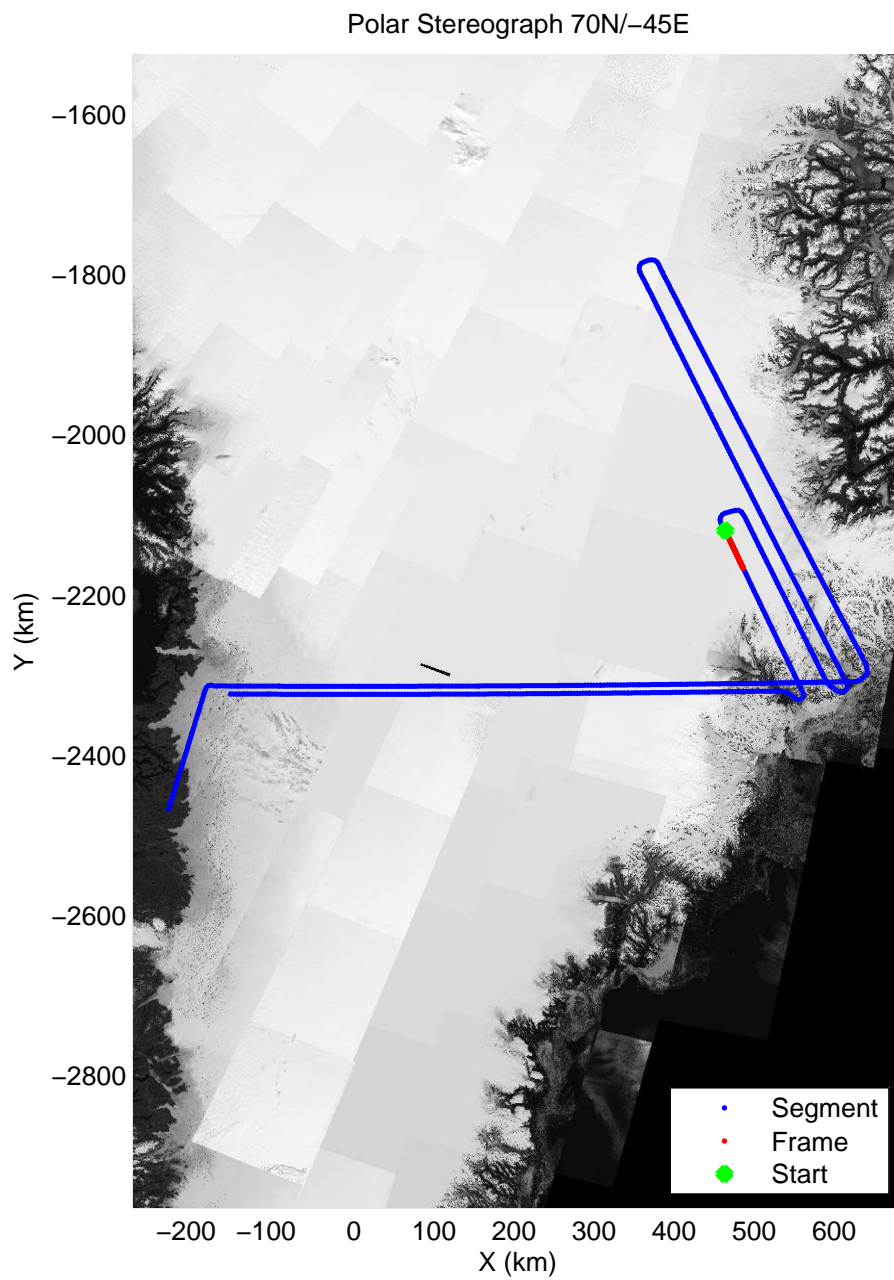
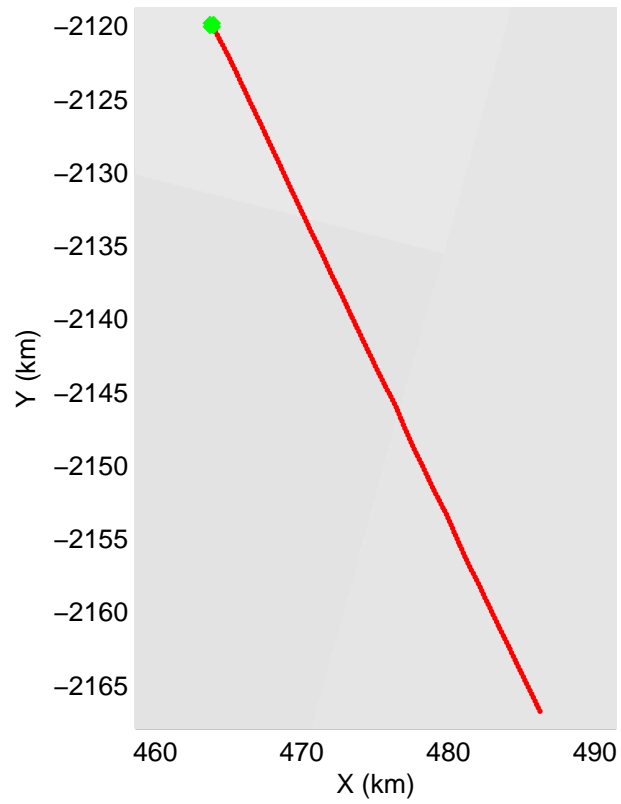
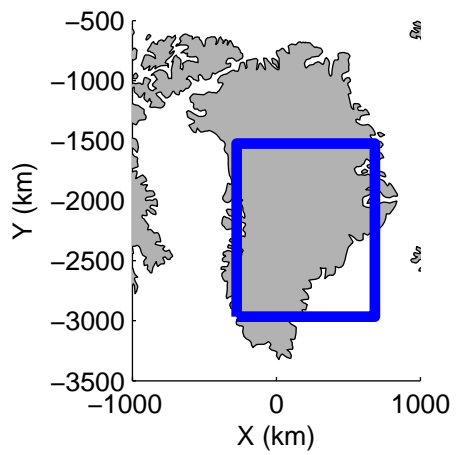


mcords3 2013_Greenland_P3: "F18: East Central Grid 02" 20130415_01_050: 15:53:30.0 to 15:59:46.3 GPS




mcords3 2013_Greenland_P3: "F18: East Central Grid 02" 20130415_01_050: 15:53:30.0 to 15:59:46.3 GPS

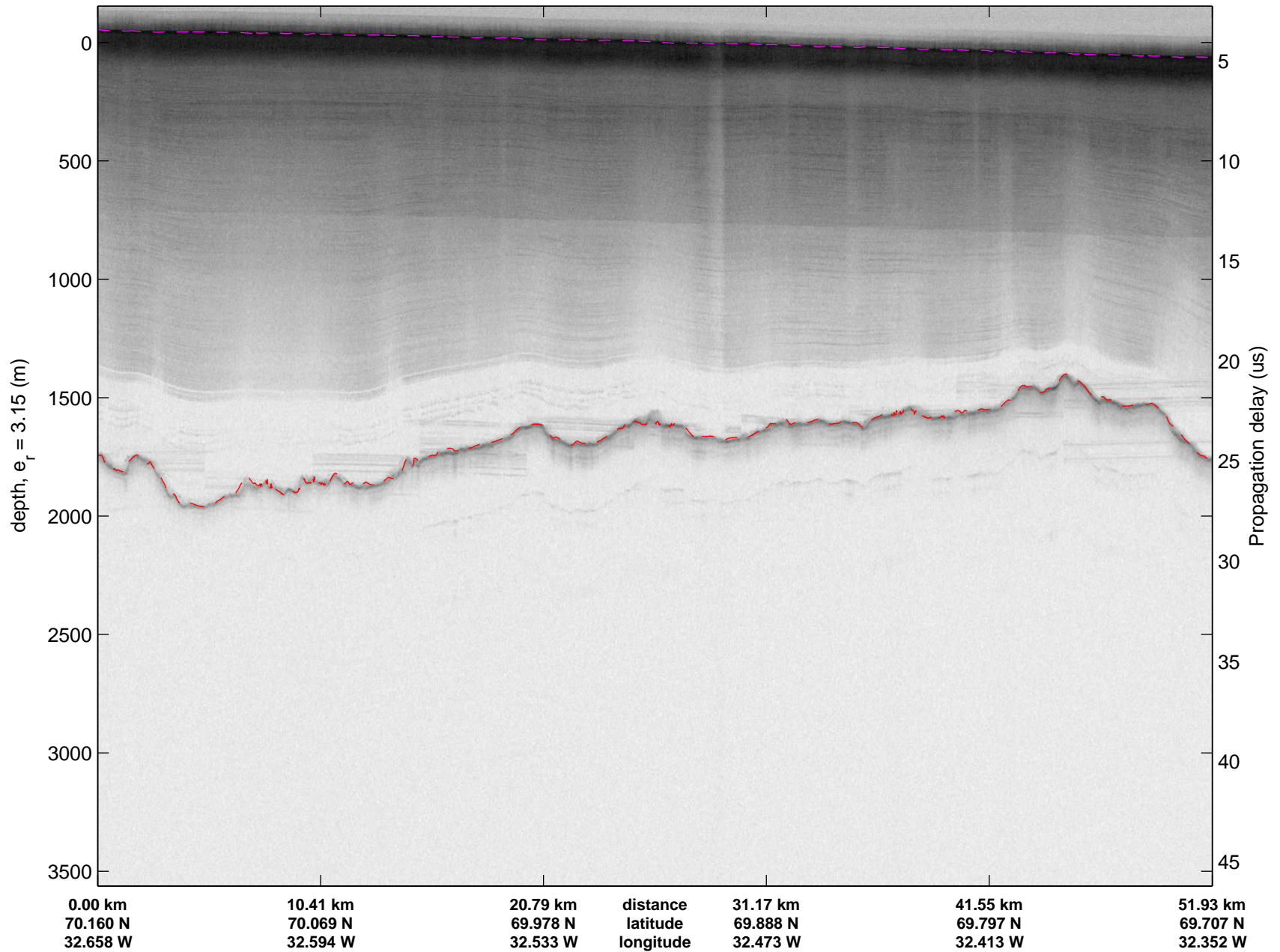



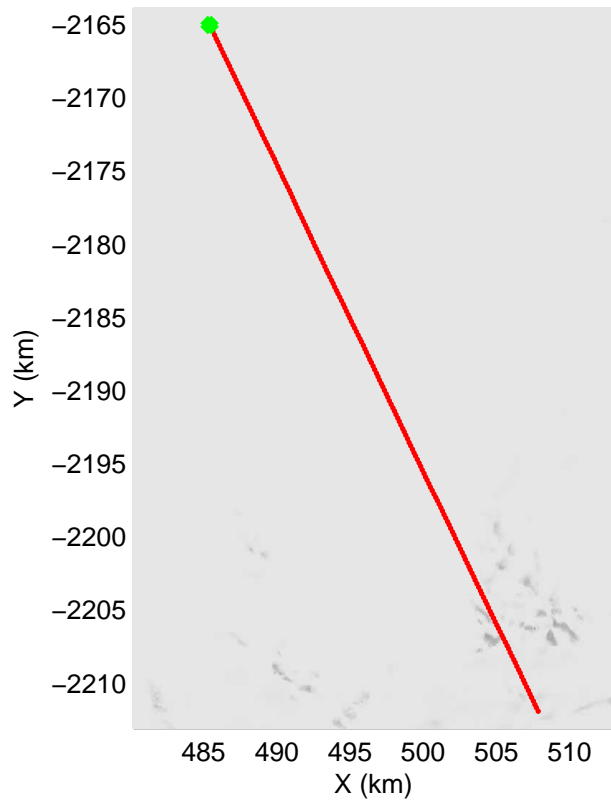
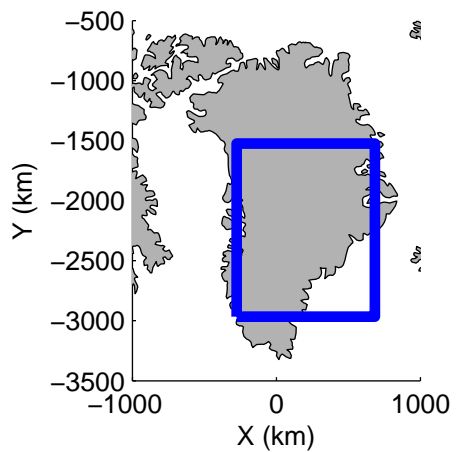


mcords3 2013_Greenland_P3: "F18: East Central Grid 02" 20130415_01_051: 15:59:32.3 to 16:05:52.7 GPS




mcords3 2013_Greenland_P3: "F18: East Central Grid 02" 20130415_01_051: 15:59:32.3 to 16:05:52.7 GPS





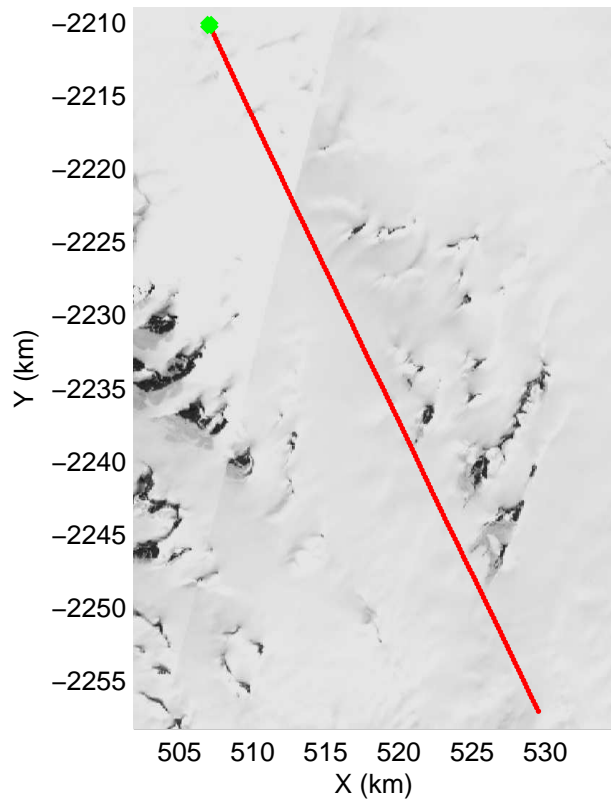
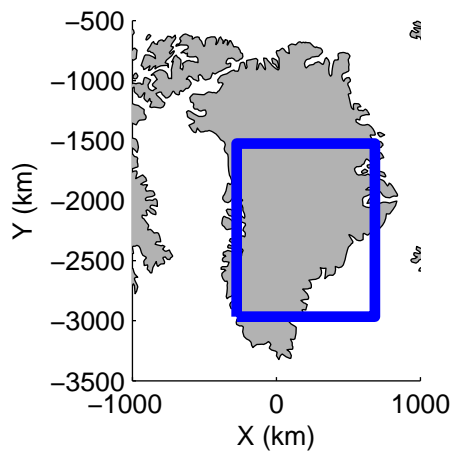


mcords3 2013_Greenland_P3: "F18: East Central Grid 02" 20130415_01_052: 16:05:38.0 to 16:11:53.1 GPS




mcords3 2013_Greenland_P3: "F18: East Central Grid 02" 20130415_01_052: 16:05:38.0 to 16:11:53.1 GPS





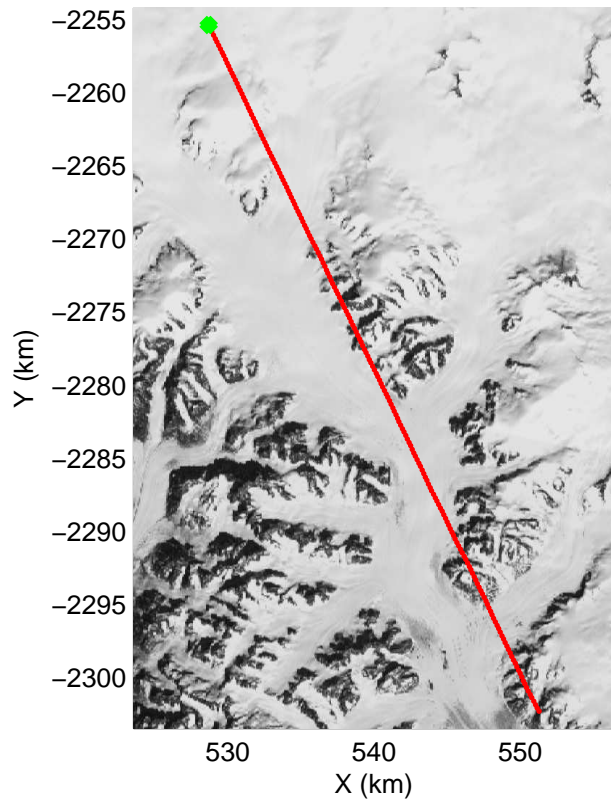
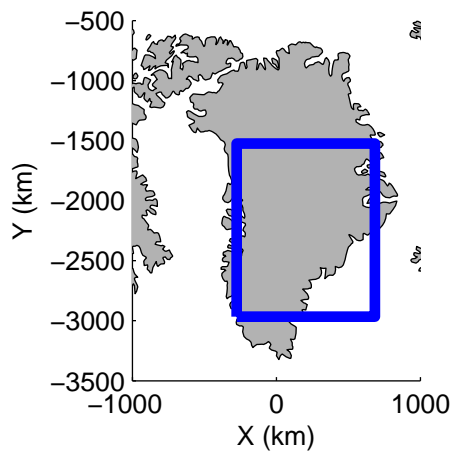


mcords3 2013_Greenland_P3: "F18: East Central Grid 02" 20130415_01_053: 16:11:38.4 to 16:17:56.3 GPS




mcords3 2013_Greenland_P3: "F18: East Central Grid 02" 20130415_01_053: 16:11:38.4 to 16:17:56.3 GPS






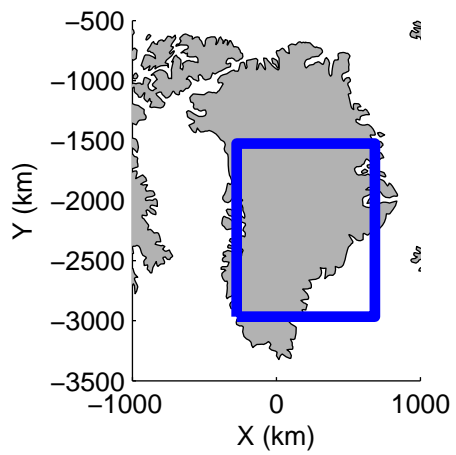


mcords3 2013_Greenland_P3: "F18: East Central Grid 02" 20130415_01_054: 16:17:42.3 to 16:23:55.7 GPS




mcords3 2013_Greenland_P3: "F18: East Central Grid 02" 20130415_01_054: 16:17:42.3 to 16:23:55.7 GPS






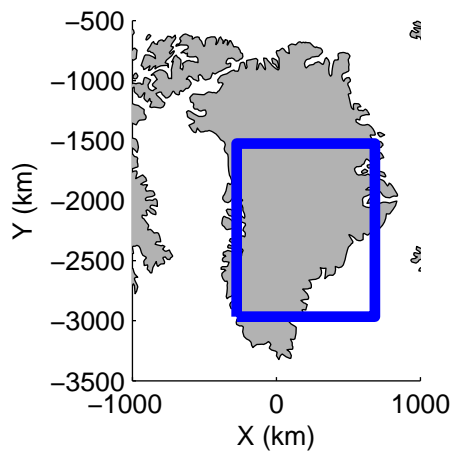


mcords3 2013_Greenland_P3: "F18: East Central Grid 02" 20130415_01_055: 16:23:41.5 to 16:30:21.0 GPS




mcords3 2013_Greenland_P3: "F18: East Central Grid 02" 20130415_01_055: 16:23:41.5 to 16:30:21.0 GPS





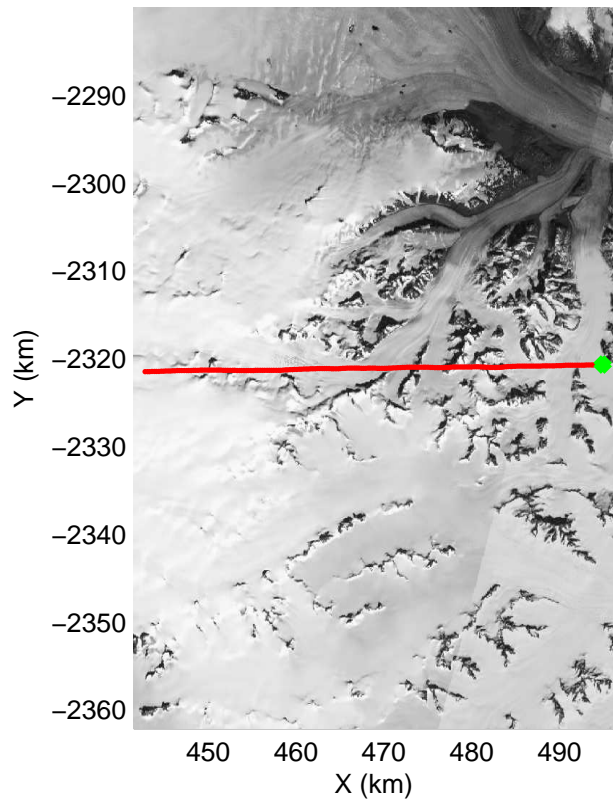
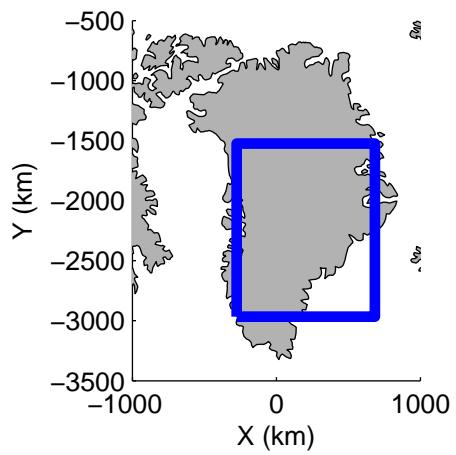


mcords3 2013_Greenland_P3: "F18: East Central Grid 02" 20130415_01_056: 16:30:06.3 to 16:36:45.9 GPS




mcords3 2013_Greenland_P3: "F18: East Central Grid 02" 20130415_01_056: 16:30:06.3 to 16:36:45.9 GPS





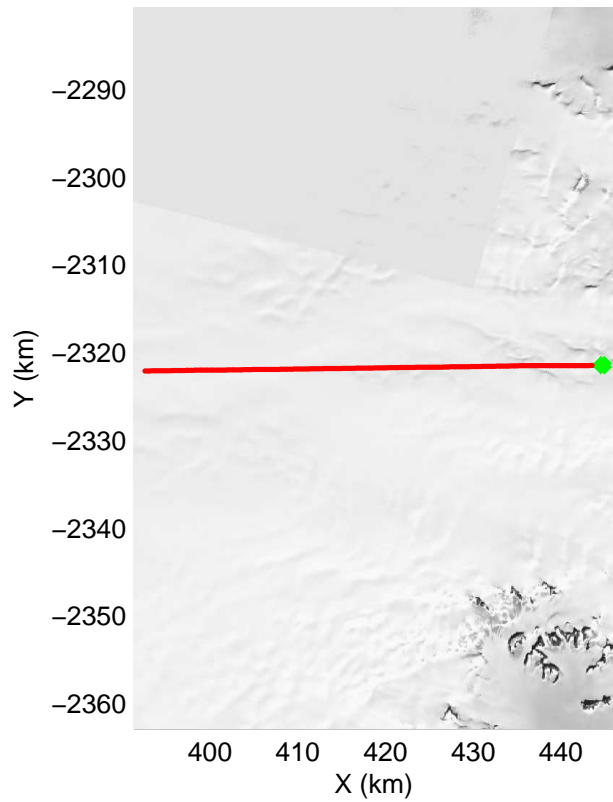
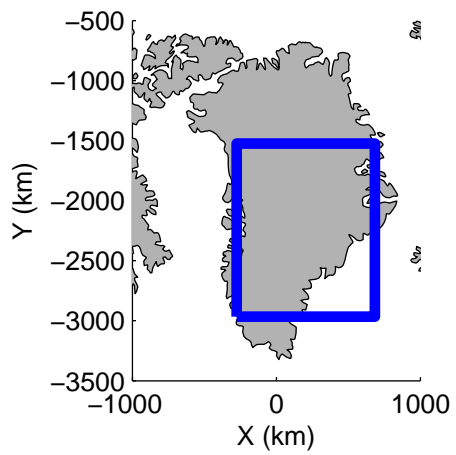


mconds3 2013_Greenland_P3: "F18: East Central Grid 02" 20130415_01_057: 16:36:30.2 to 16:43:12.0 GPS




mconds3 2013_Greenland_P3: "F18: East Central Grid 02" 20130415_01_057: 16:36:30.2 to 16:43:12.0 GPS

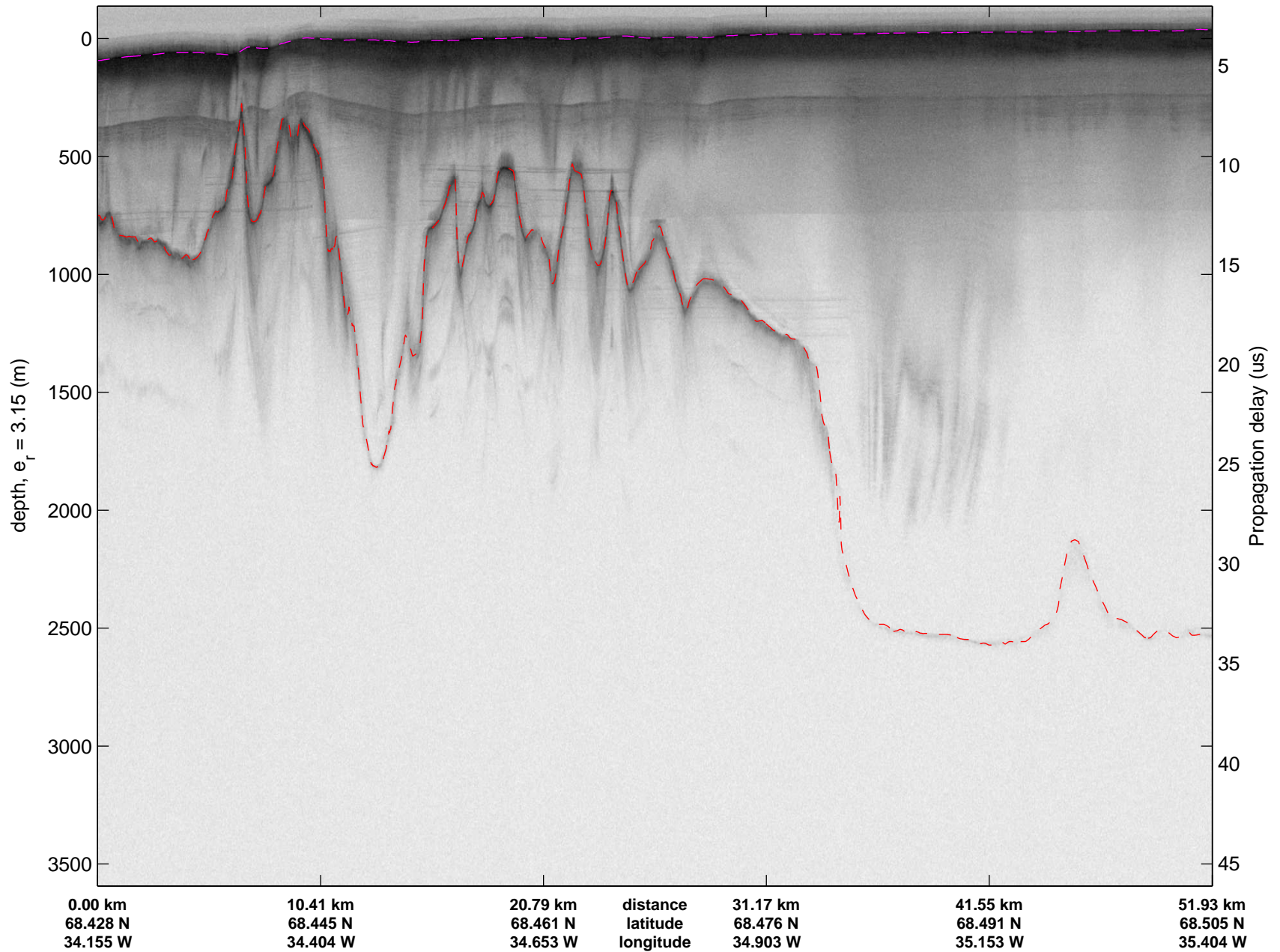



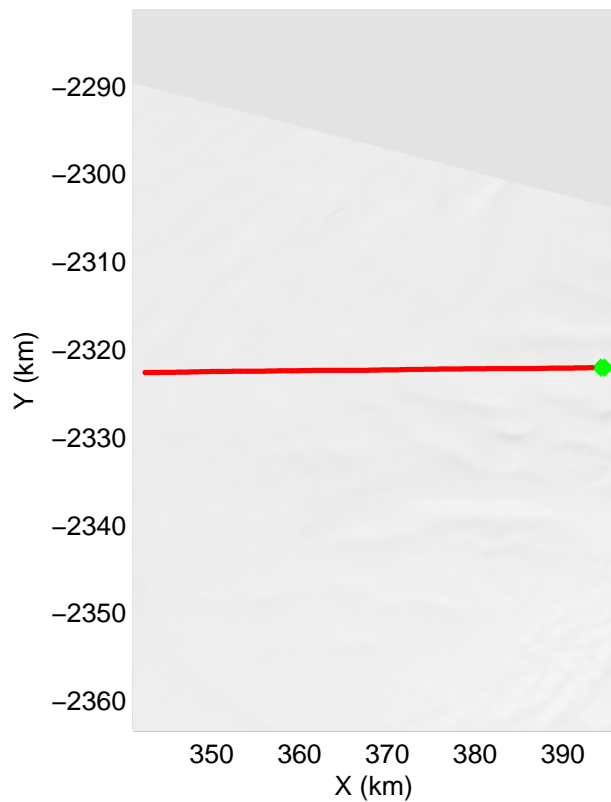
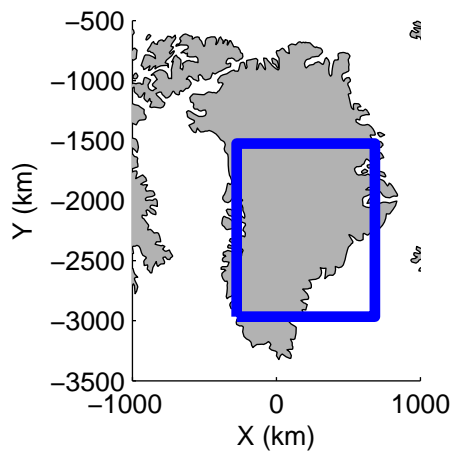


mcords3 2013_Greenland_P3: "F18: East Central Grid 02" 20130415_01_058: 16:42:58.2 to 16:49:01.3 GPS




mcords3 2013_Greenland_P3: "F18: East Central Grid 02" 20130415_01_058: 16:42:58.2 to 16:49:01.3 GPS

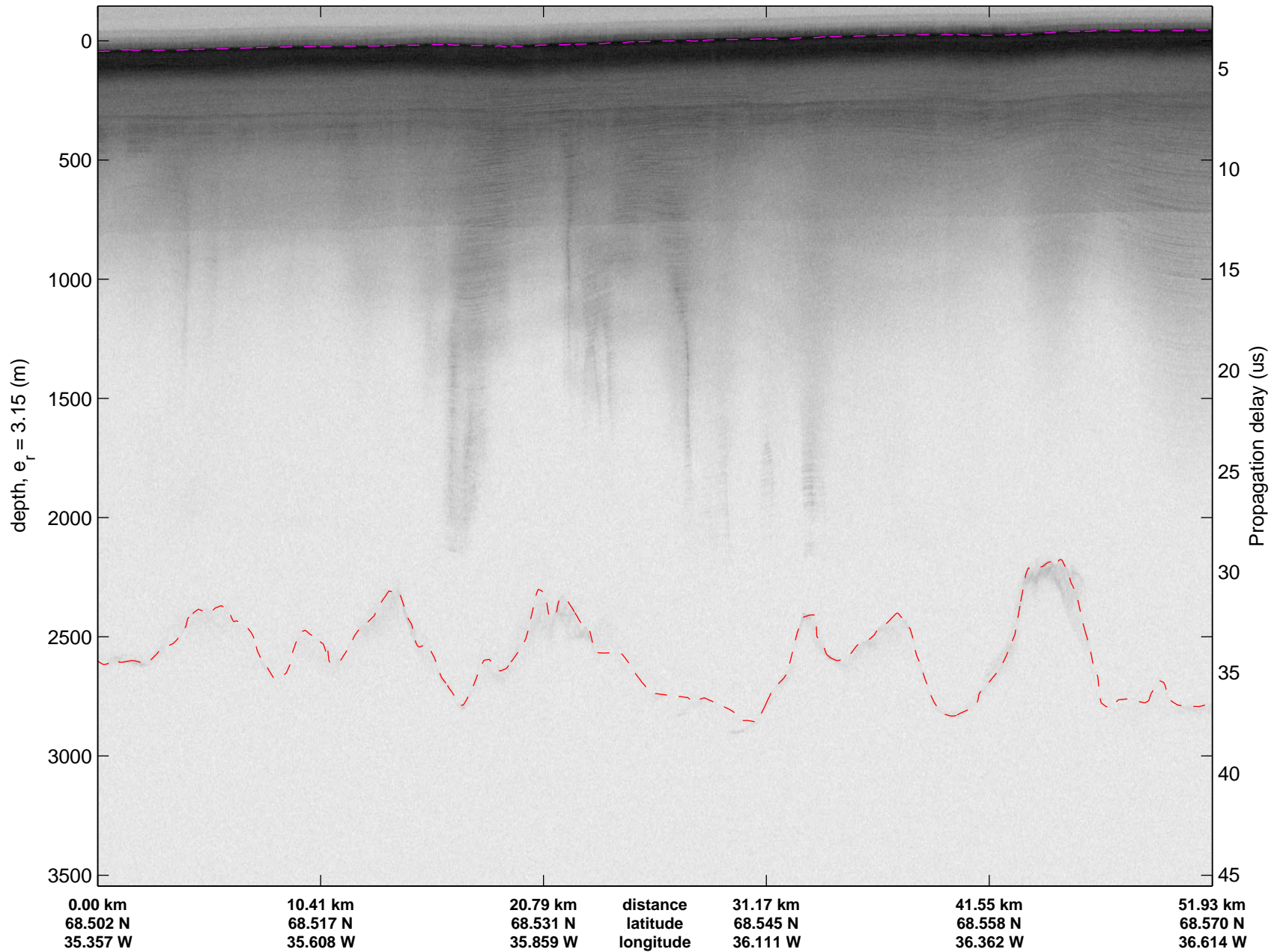


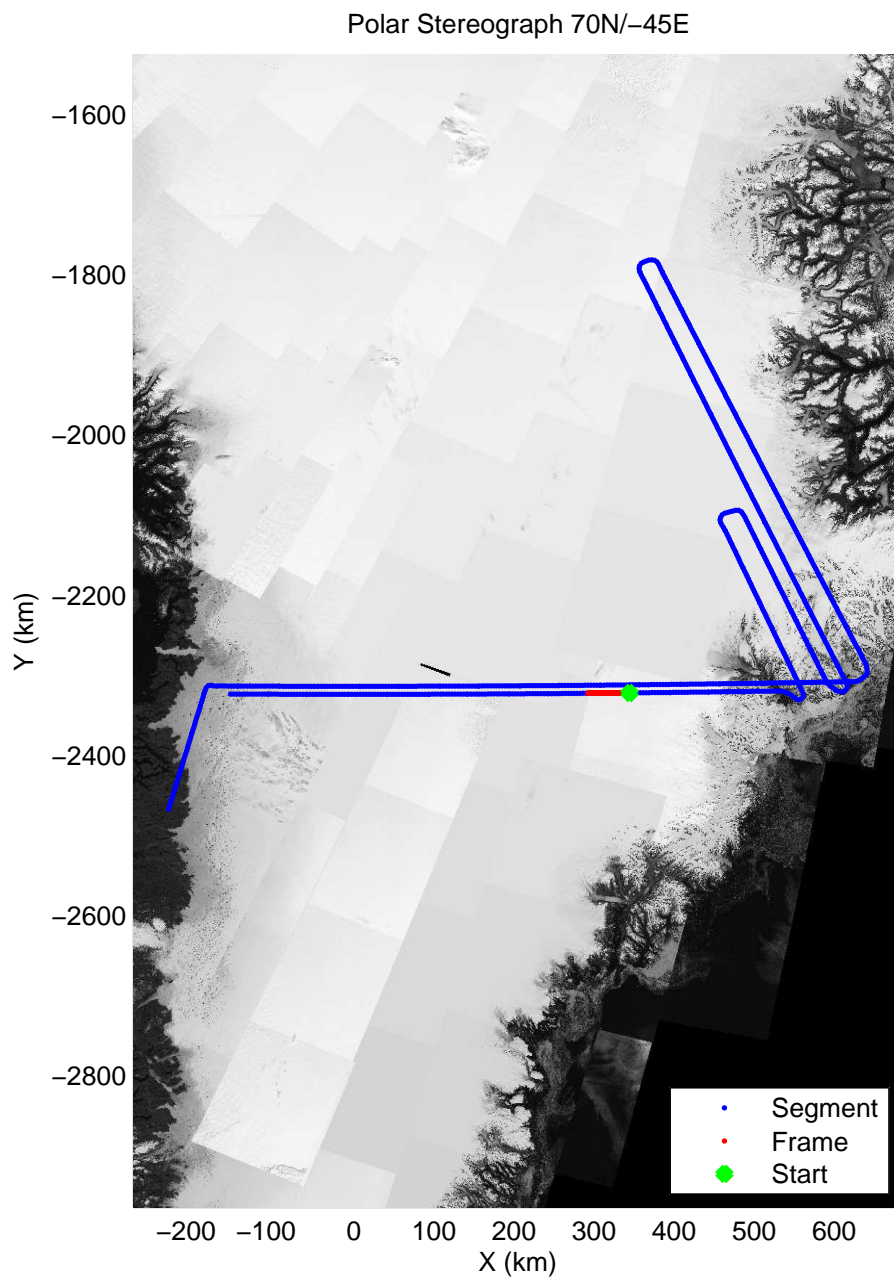
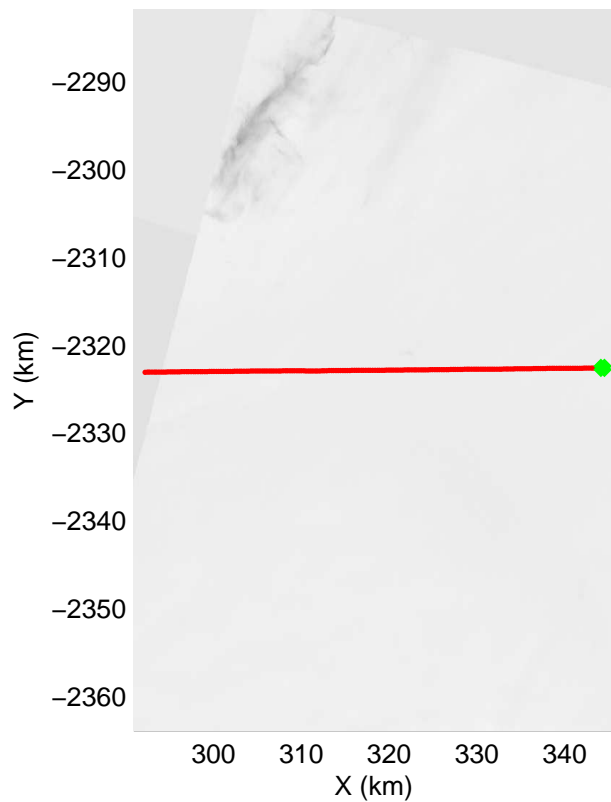
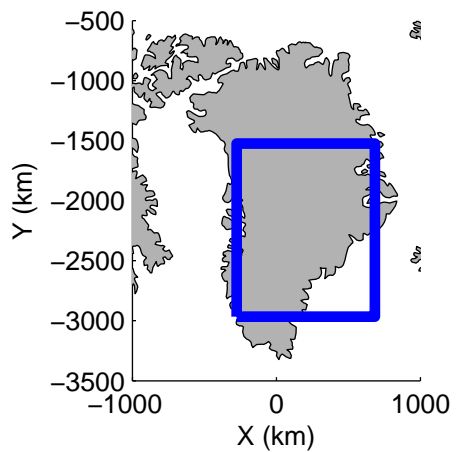


mcords3 2013_Greenland_P3: "F18: East Central Grid 02" 20130415_01_059: 16:48:47.5 to 16:55:01.6 GPS




mcords3 2013_Greenland_P3: "F18: East Central Grid 02" 20130415_01_059: 16:48:47.5 to 16:55:01.6 GPS

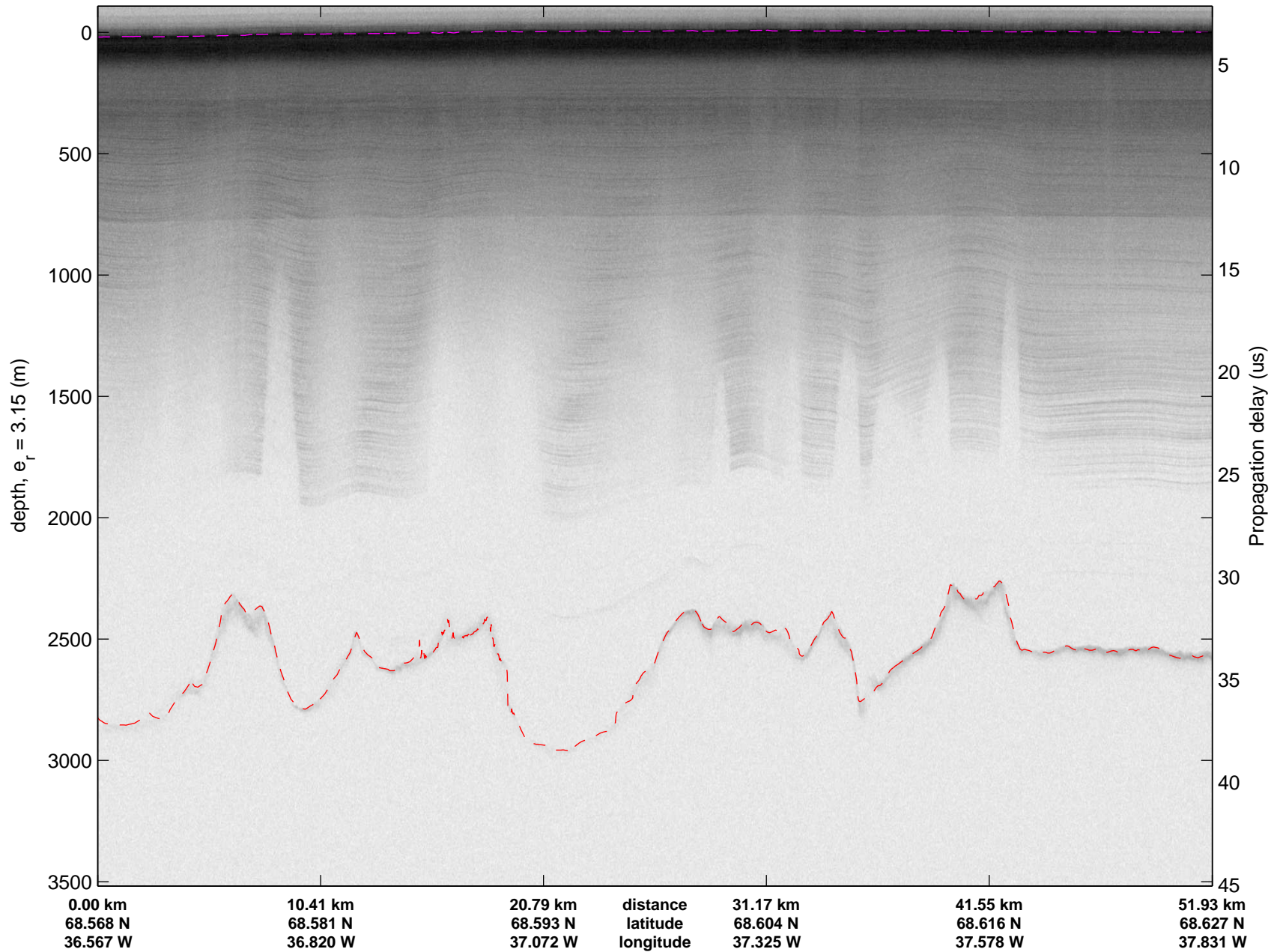


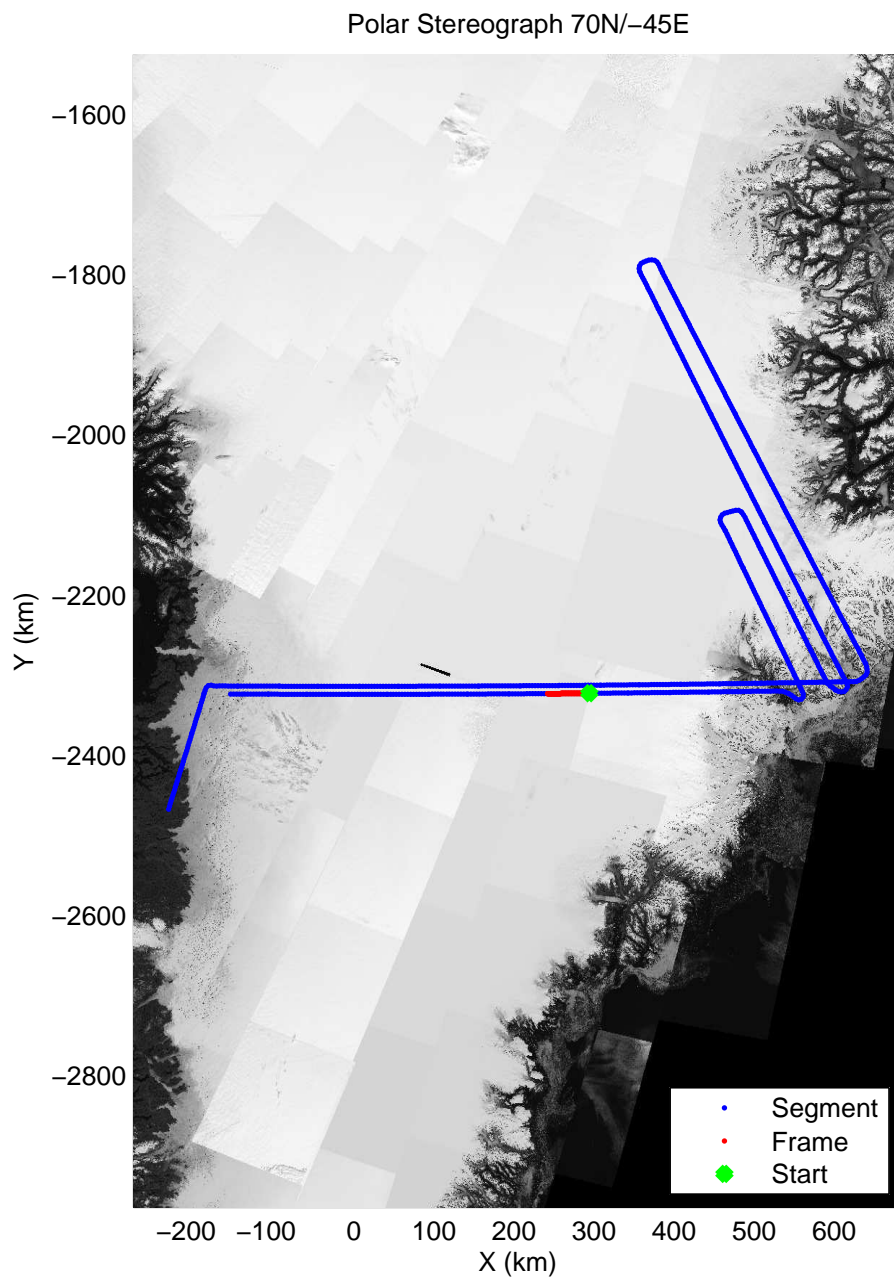
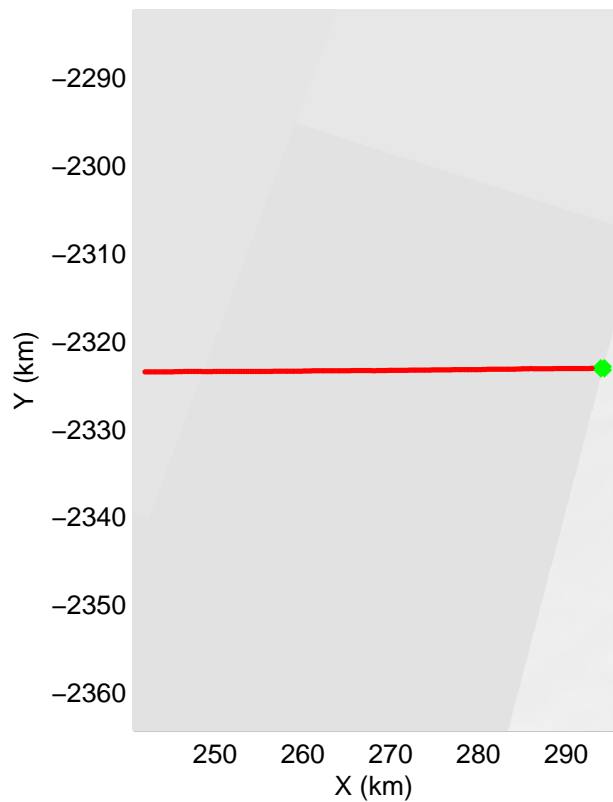
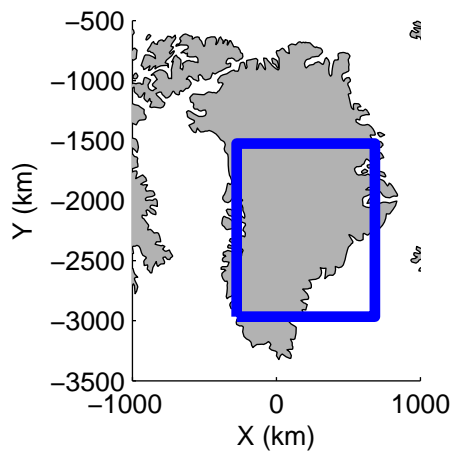


mcords3 2013_Greenland_P3: "F18: East Central Grid 02" 20130415_01_060: 16:54:47.7 to 17:00:58.2 GPS

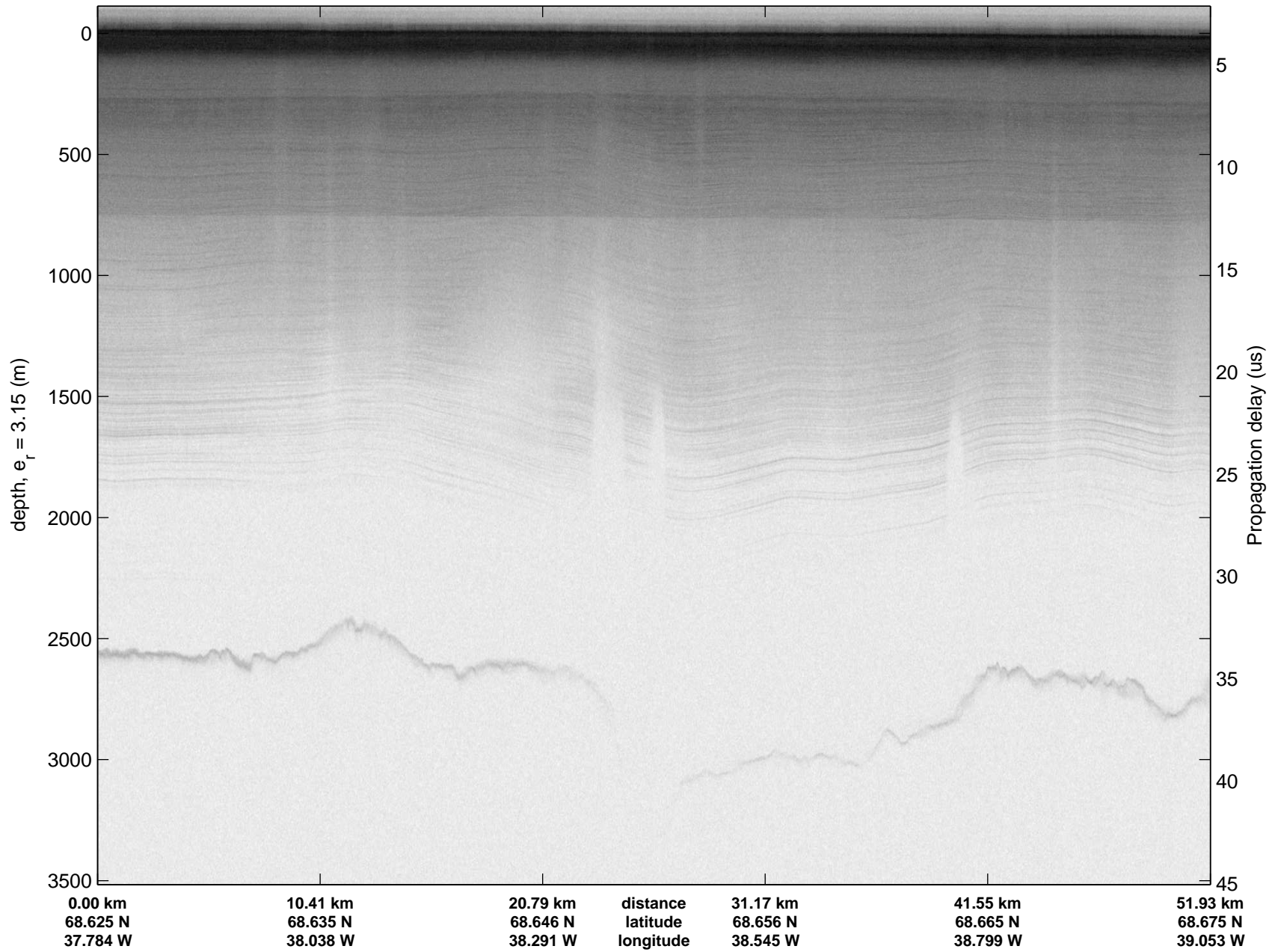


mconds3 2013_Greenland_P3: "F18: East Central Grid 02" 20130415_01_060: 16:54:47.7 to 17:00:58.2 GPS

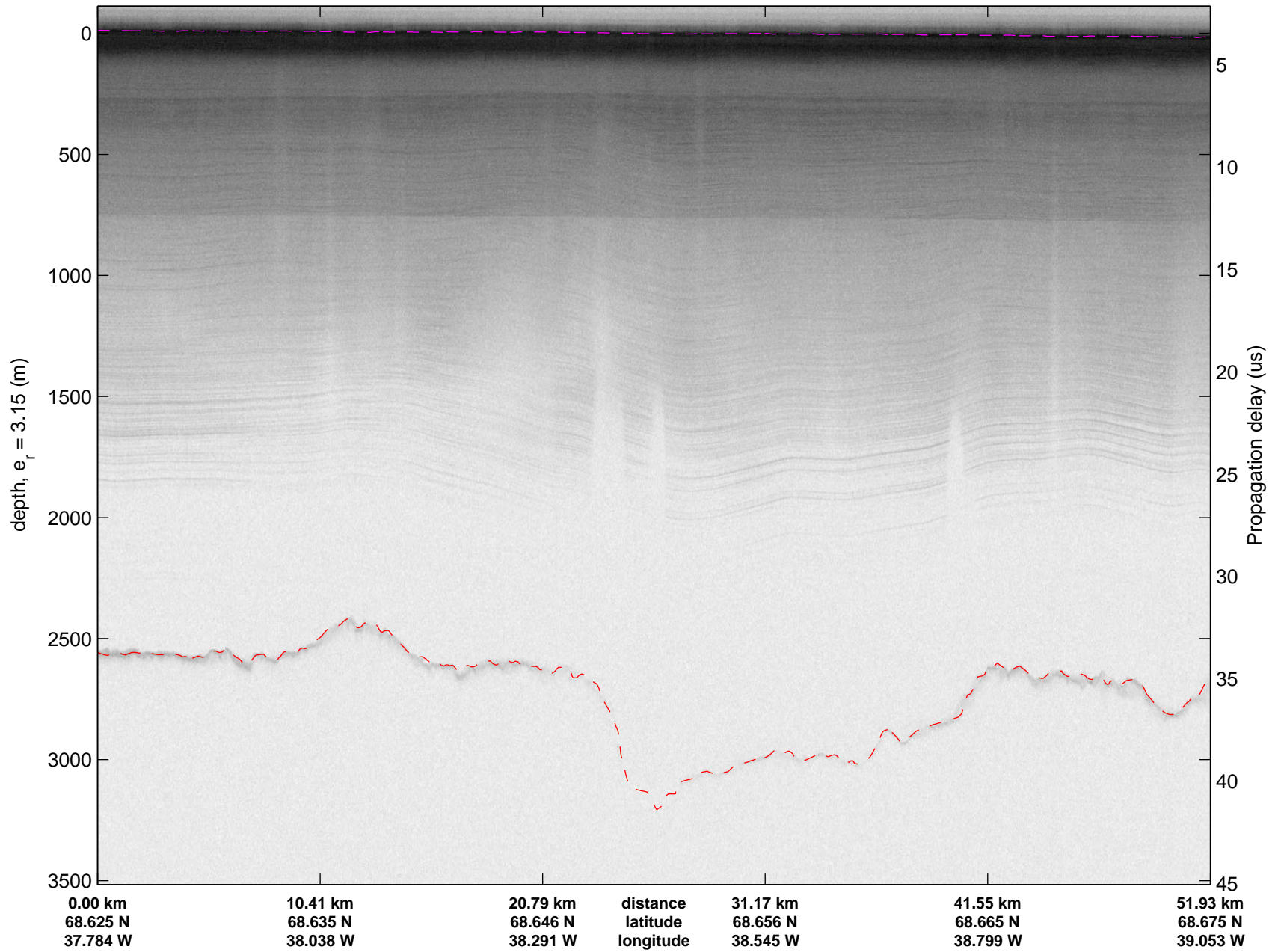



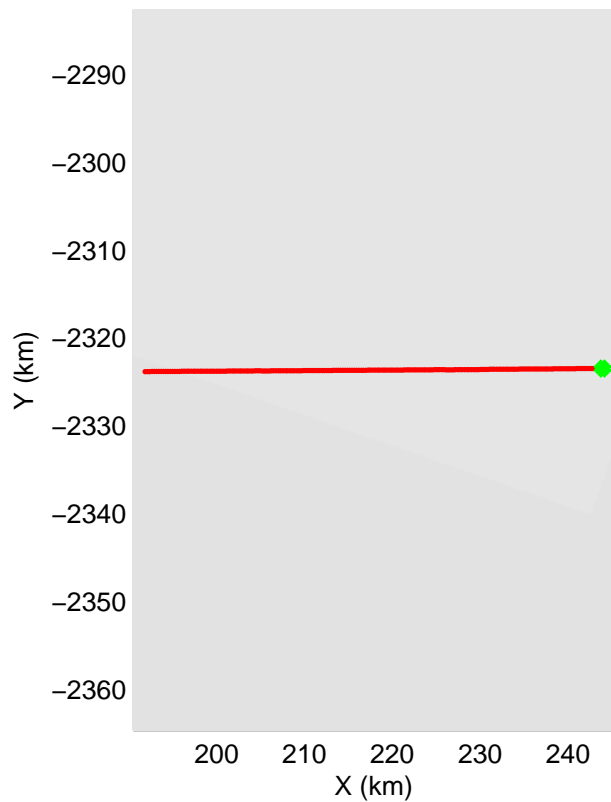
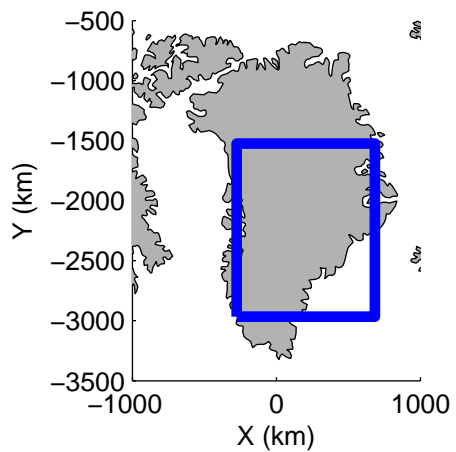


mconds3 2013_Greenland_P3: "F18: East Central Grid 02" 20130415_01_061: 17:00:44.8 to 17:06:40.6 GPS

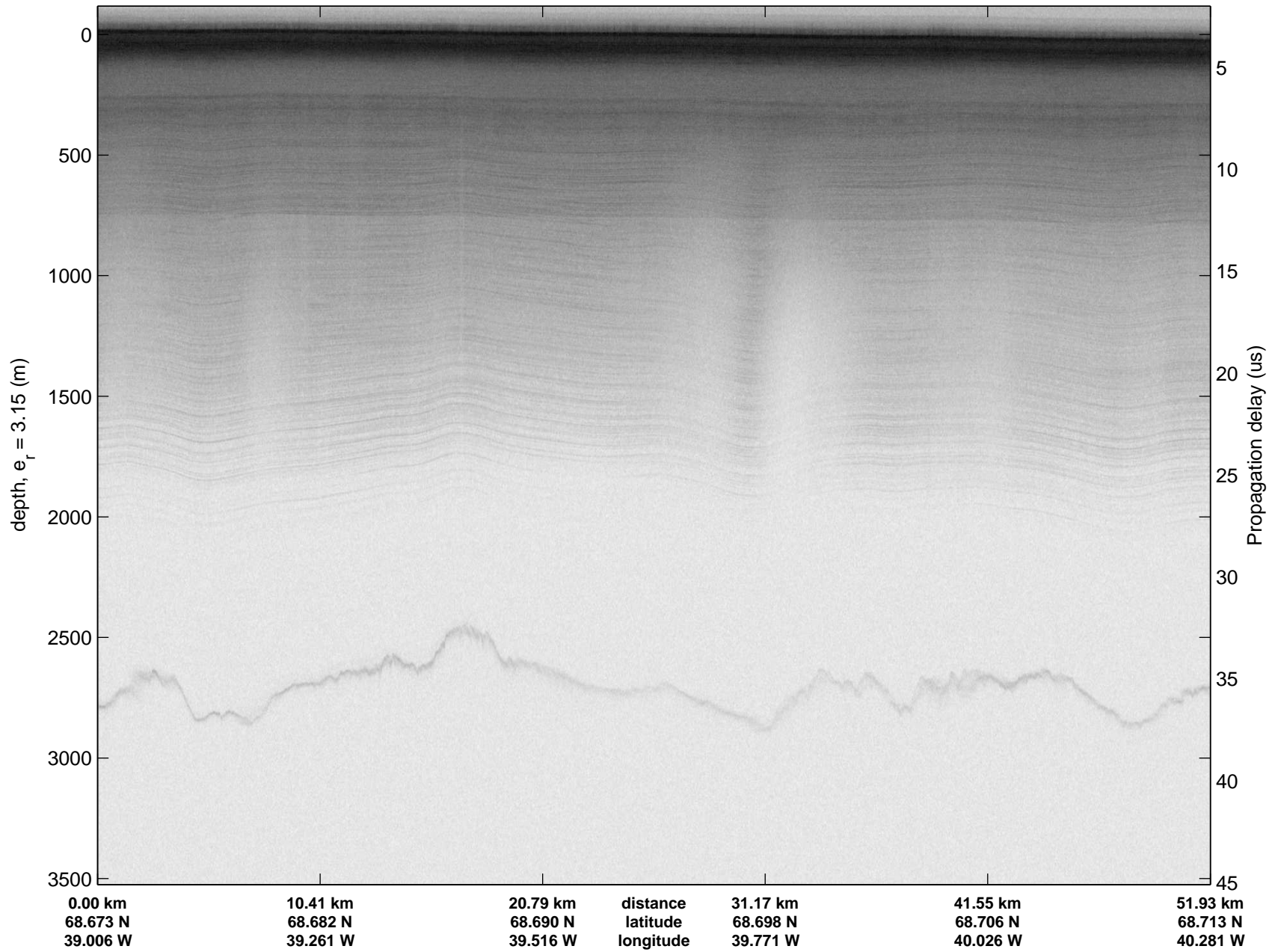


mconds3 2013_Greenland_P3: "F18: East Central Grid 02" 20130415_01_061: 17:00:44.8 to 17:06:40.6 GPS

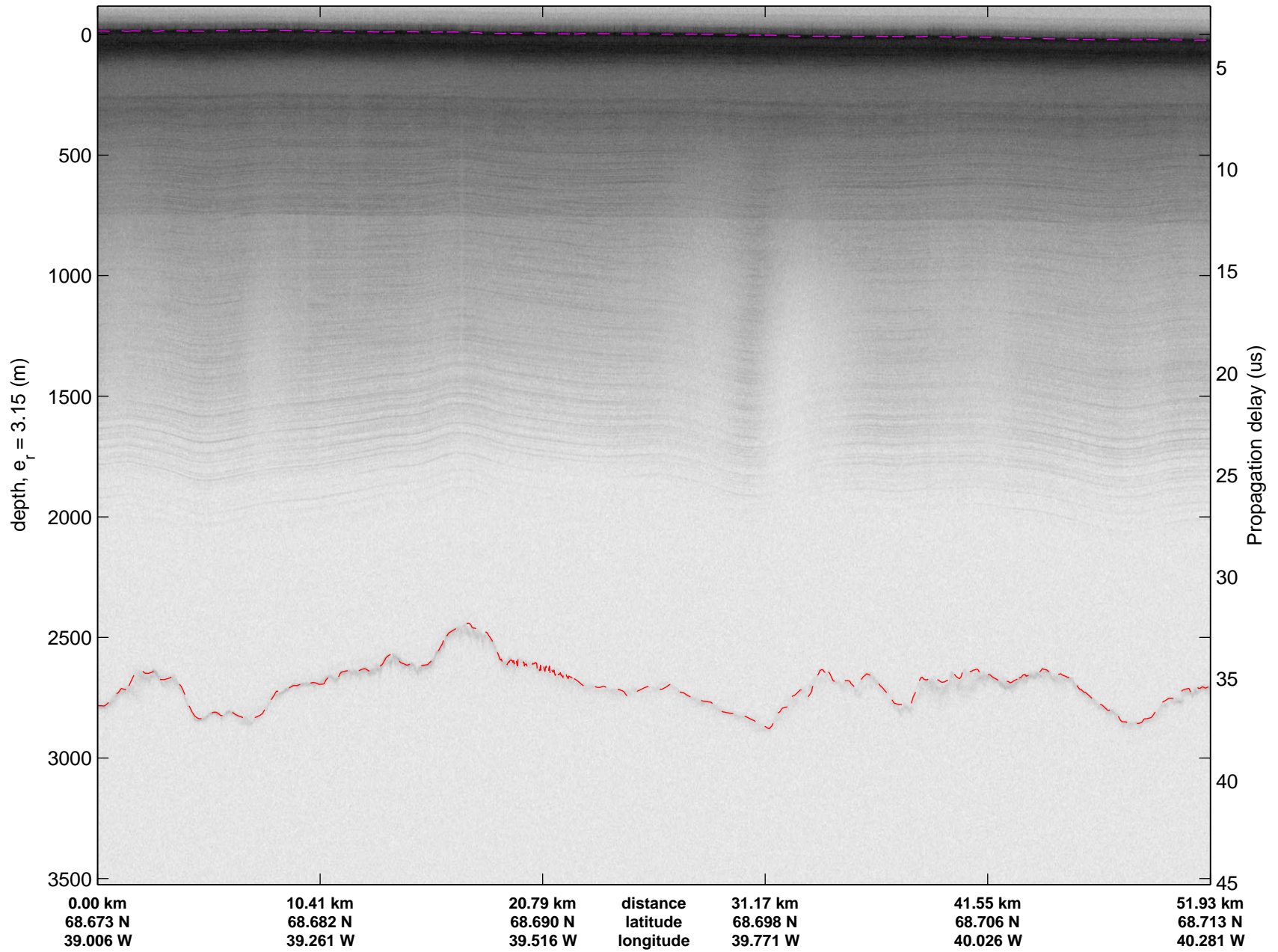



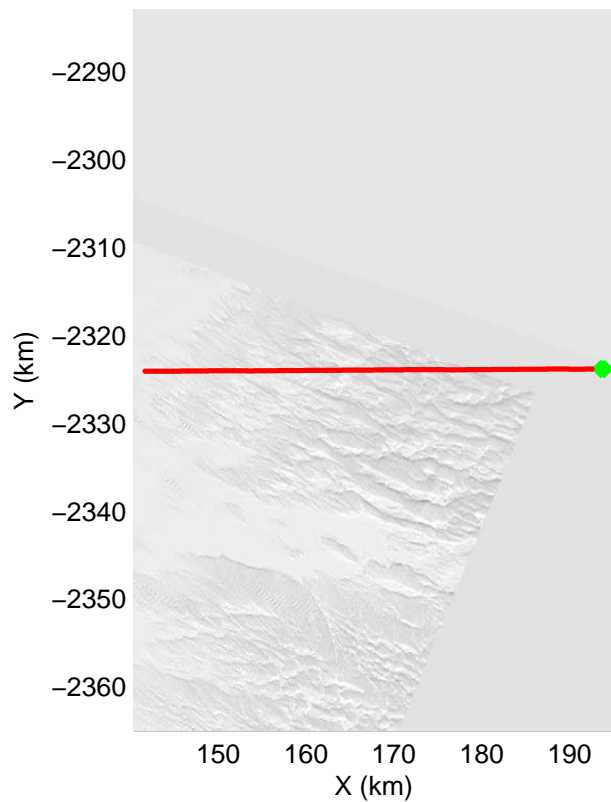
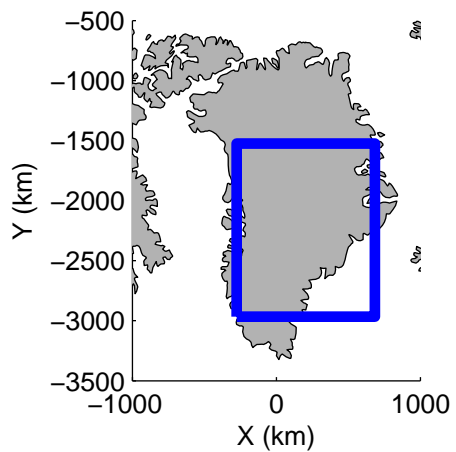


mcords3 2013_Greenland_P3: "F18: East Central Grid 02" 20130415_01_062: 17:06:27.5 to 17:12:21.9 GPS

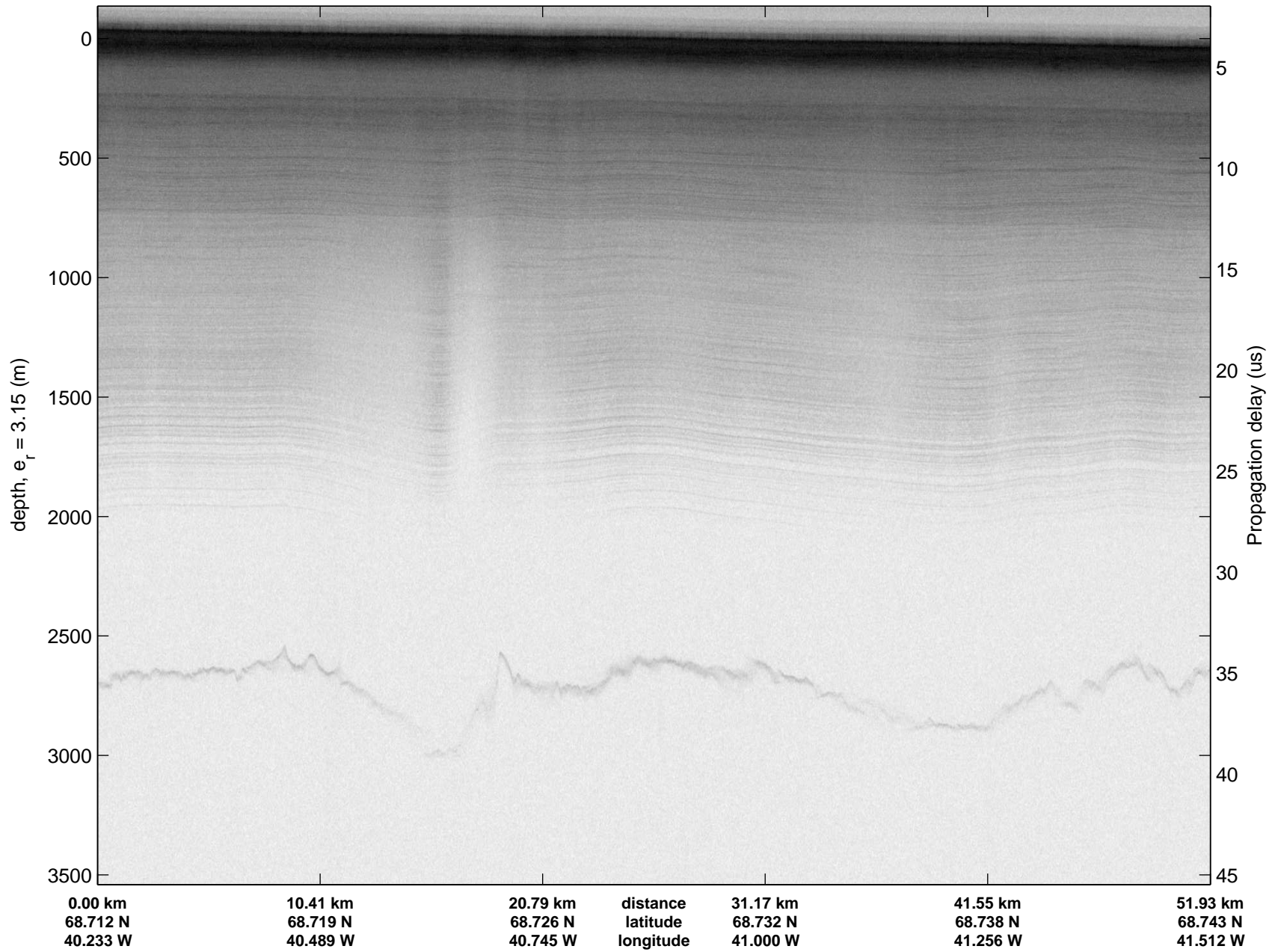


mconds3 2013_Greenland_P3: "F18: East Central Grid 02" 20130415_01_062: 17:06:27.5 to 17:12:21.9 GPS

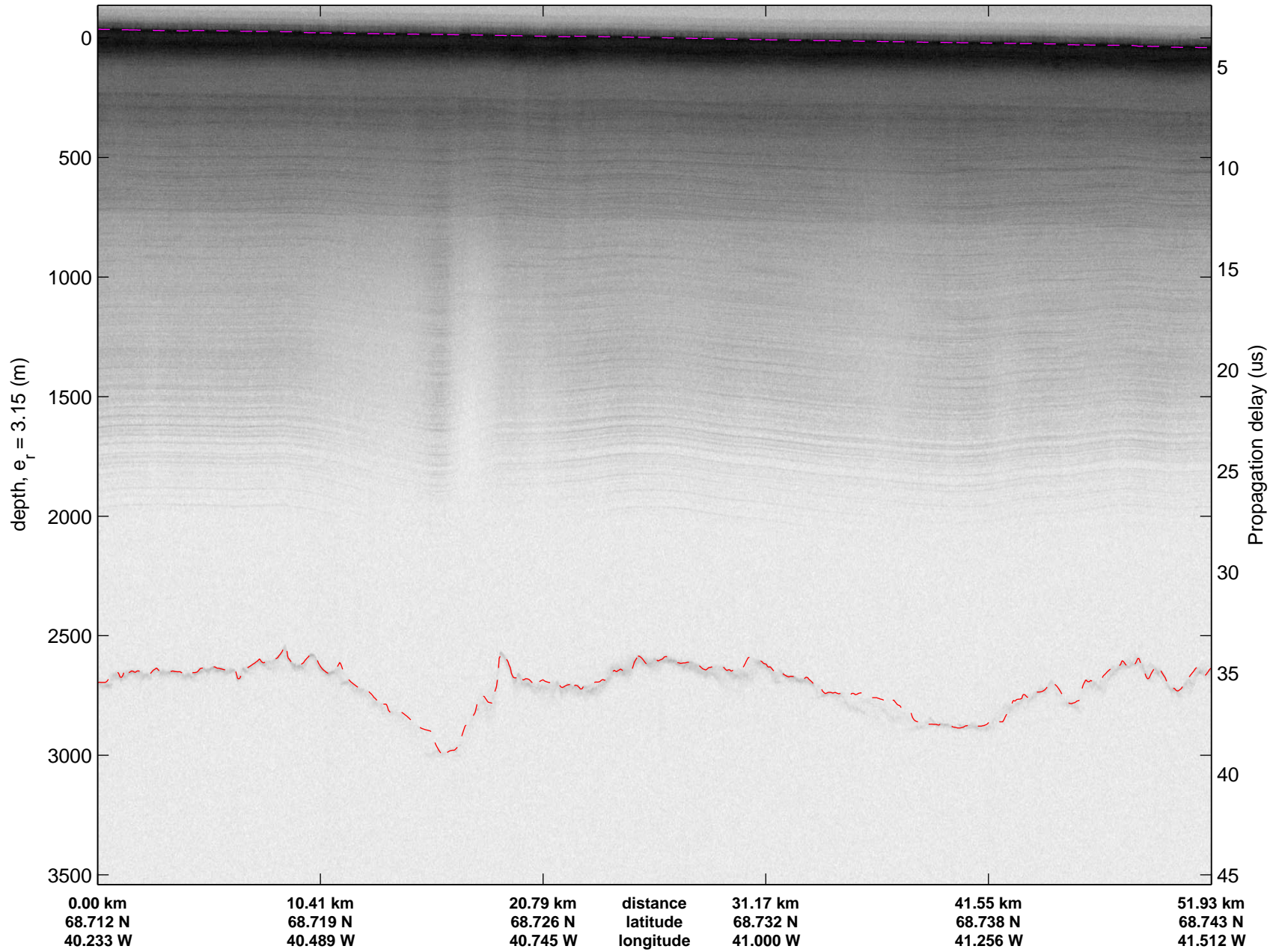


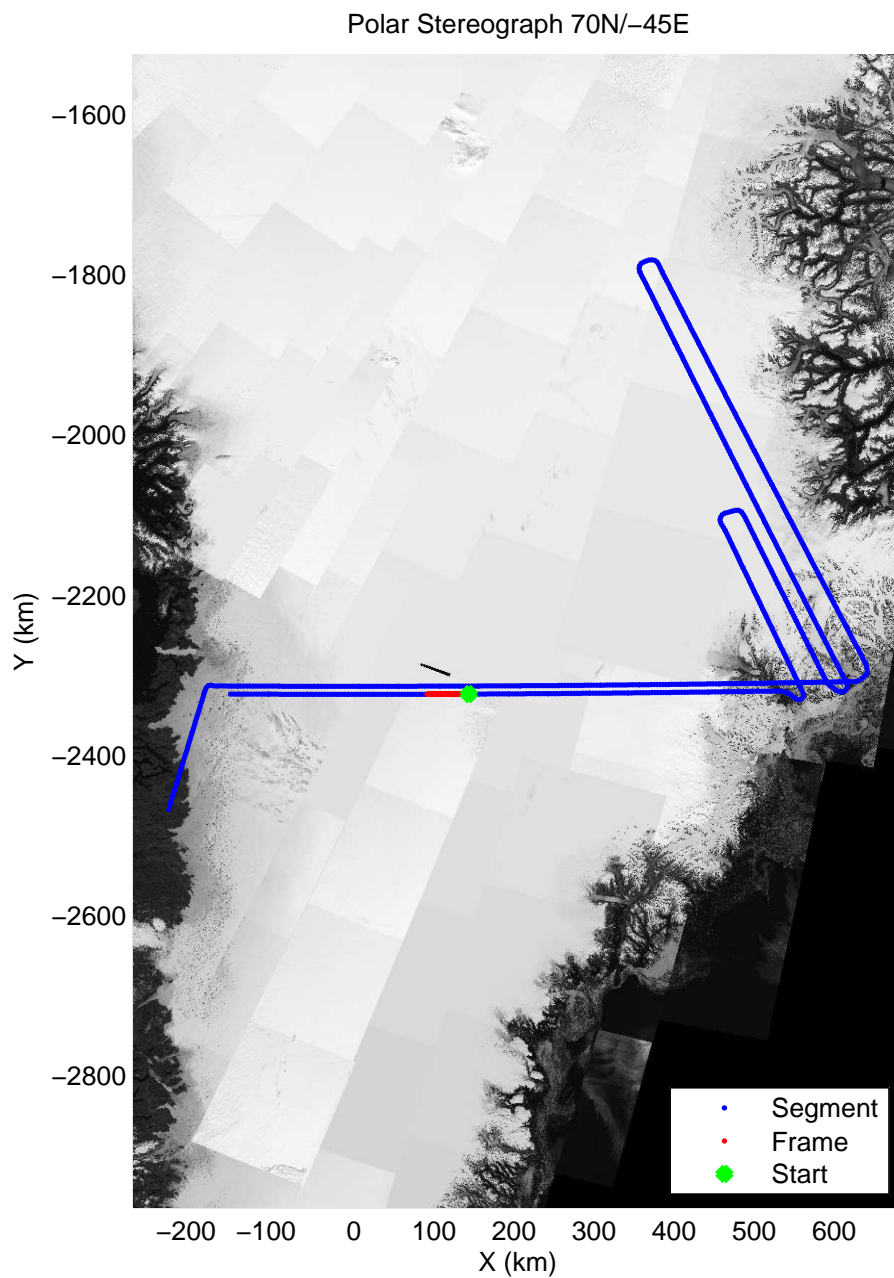

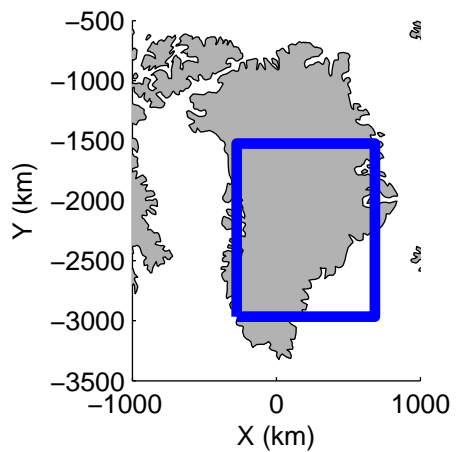


mconds3 2013_Greenland_P3: "F18: East Central Grid 02" 20130415_01_063: 17:12:08.7 to 17:18:06.2 GPS




mconds3 2013_Greenland_P3: "F18: East Central Grid 02" 20130415_01_063: 17:12:08.7 to 17:18:06.2 GPS

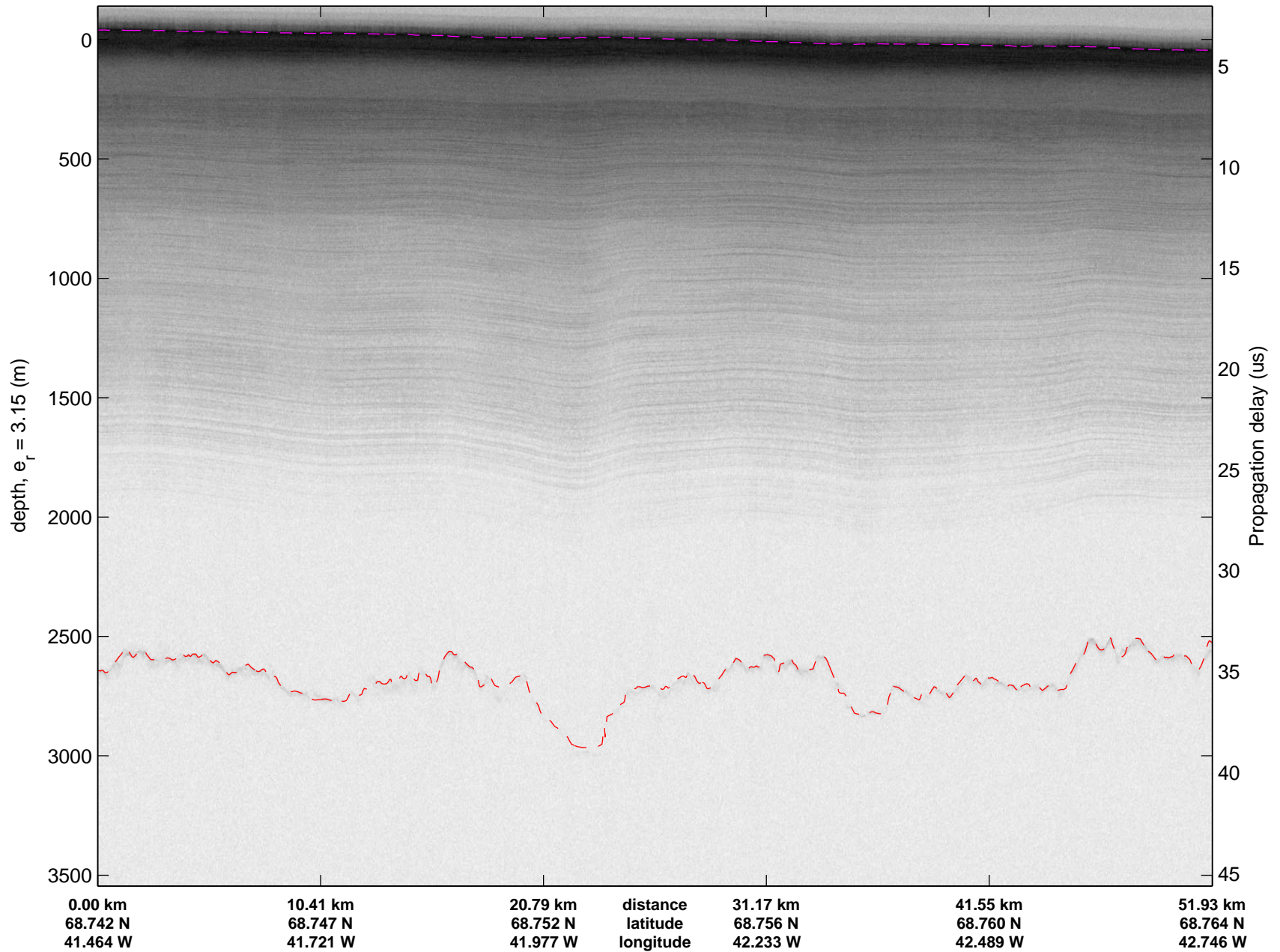


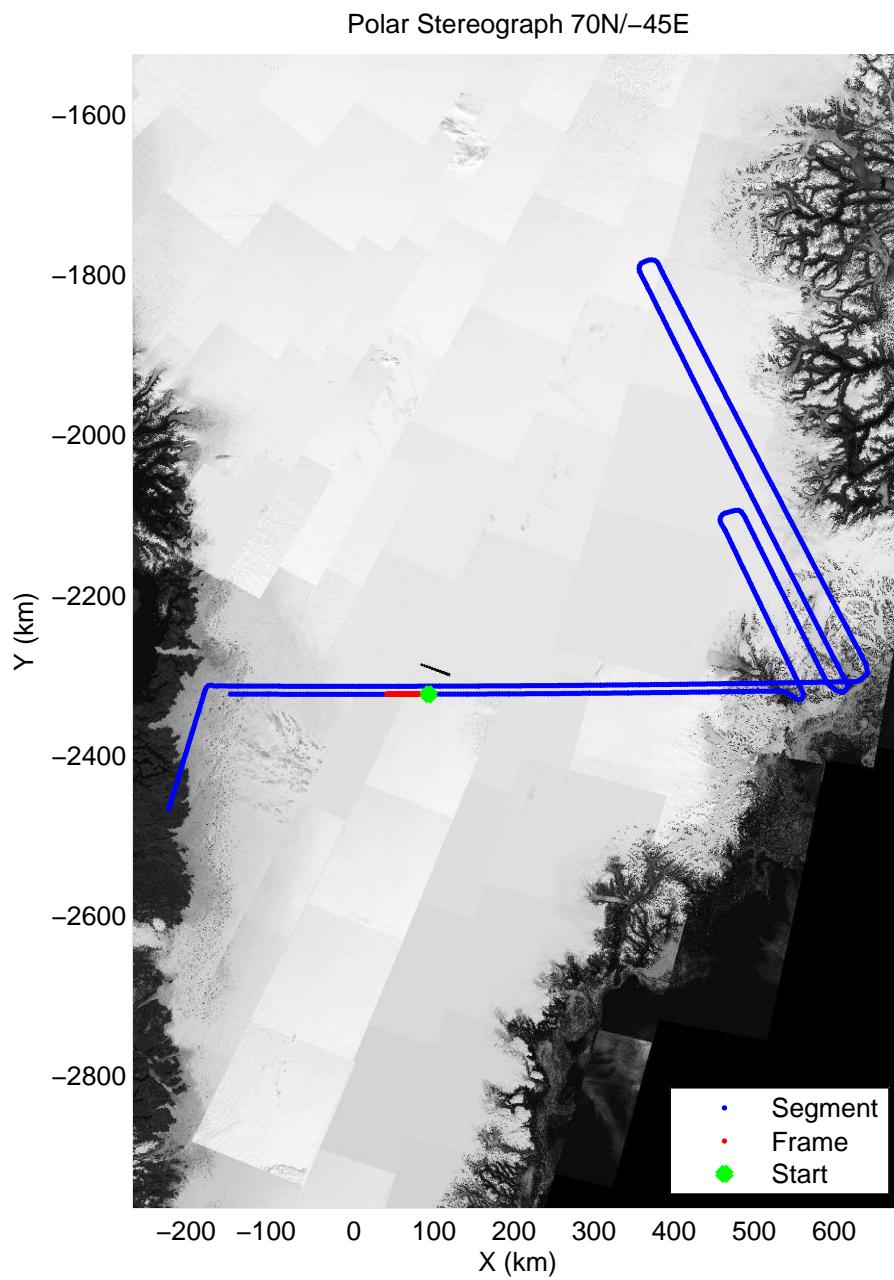
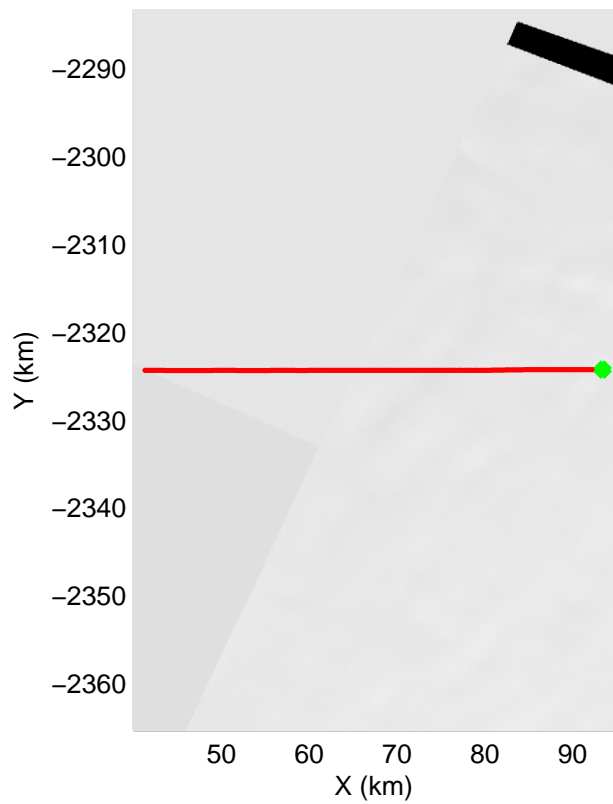
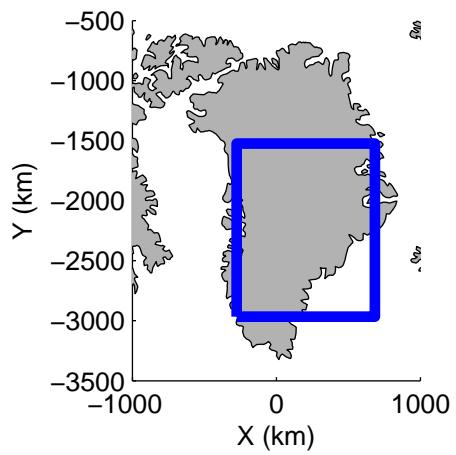


mconds3 2013_Greenland_P3: "F18: East Central Grid 02" 20130415_01_064: 17:17:52.8 to 17:23:52.0 GPS




mconds3 2013_Greenland_P3: "F18: East Central Grid 02" 20130415_01_064: 17:17:52.8 to 17:23:52.0 GPS

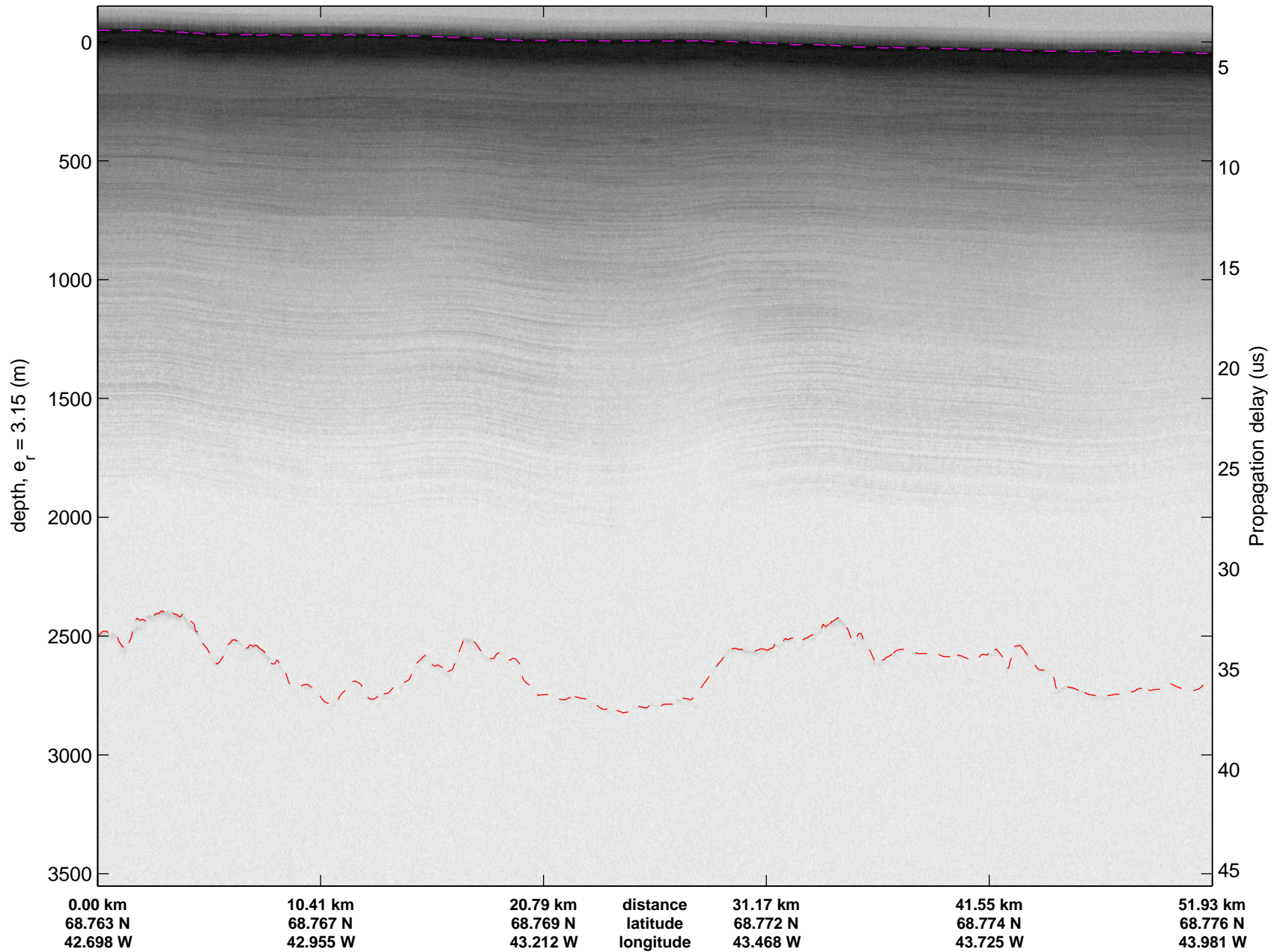



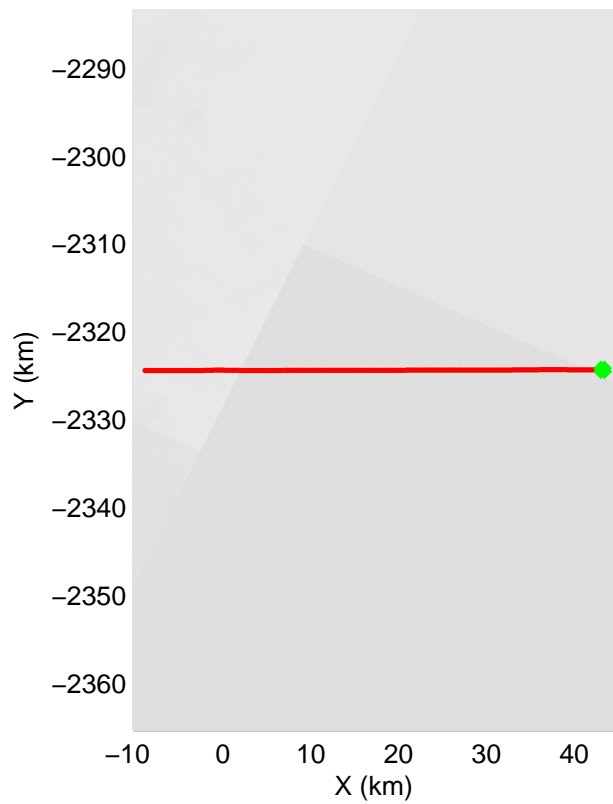
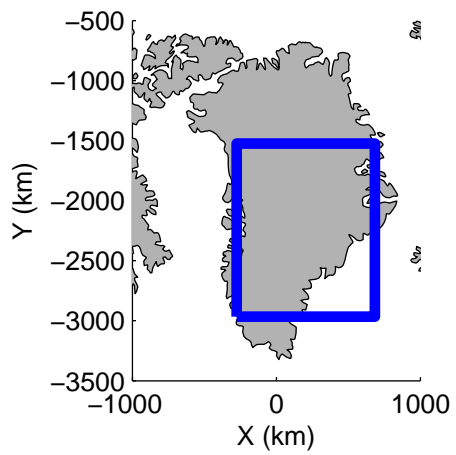


mconds3 2013_Greenland_P3: "F18: East Central Grid 02" 20130415_01_065: 17:23:38.7 to 17:29:34.5 GPS




mrecords3 2013_Greenland_P3: "F18: East Central Grid 02" 20130415_01_065: 17:23:38.7 to 17:29:34.5 GPS

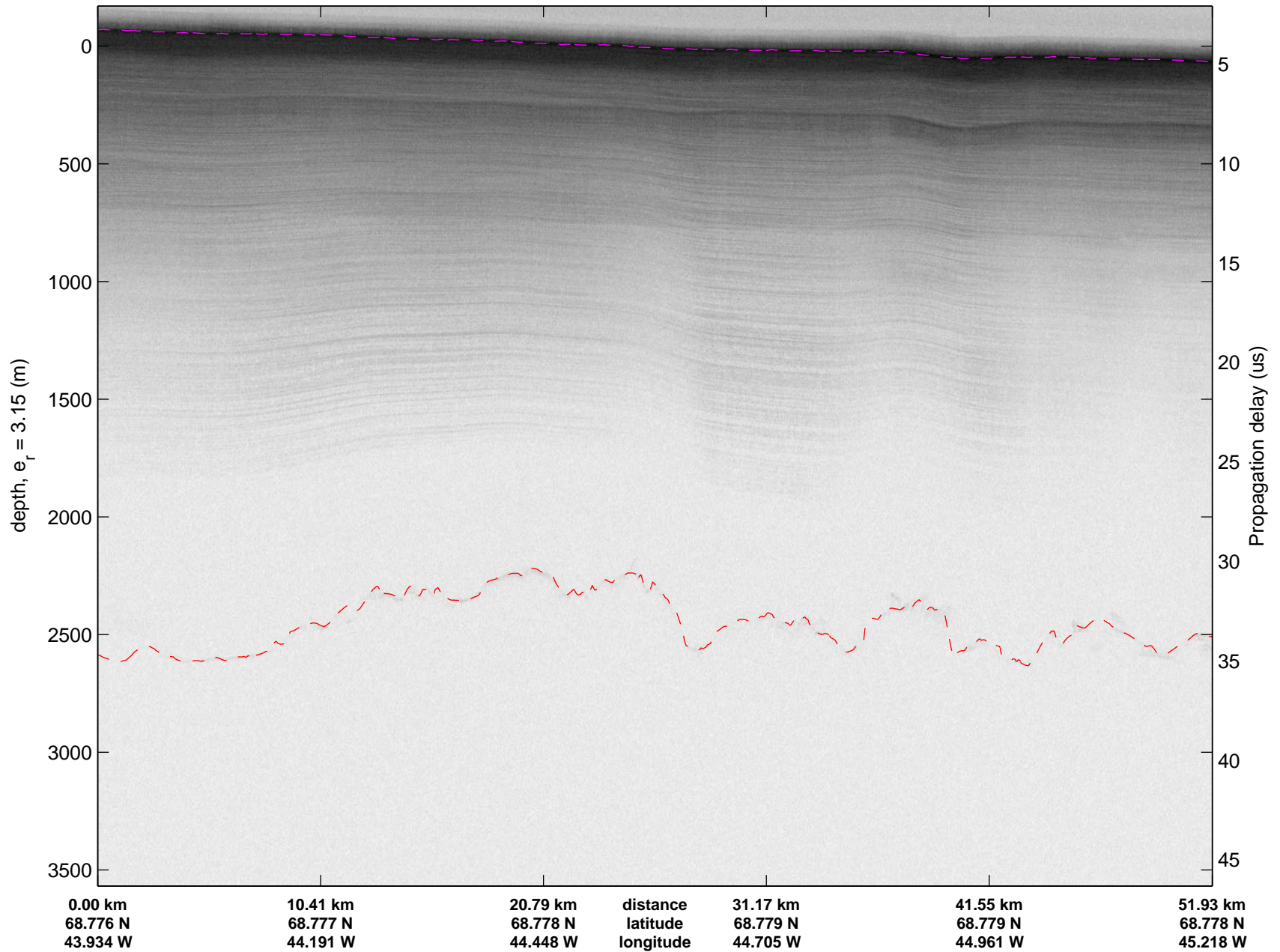



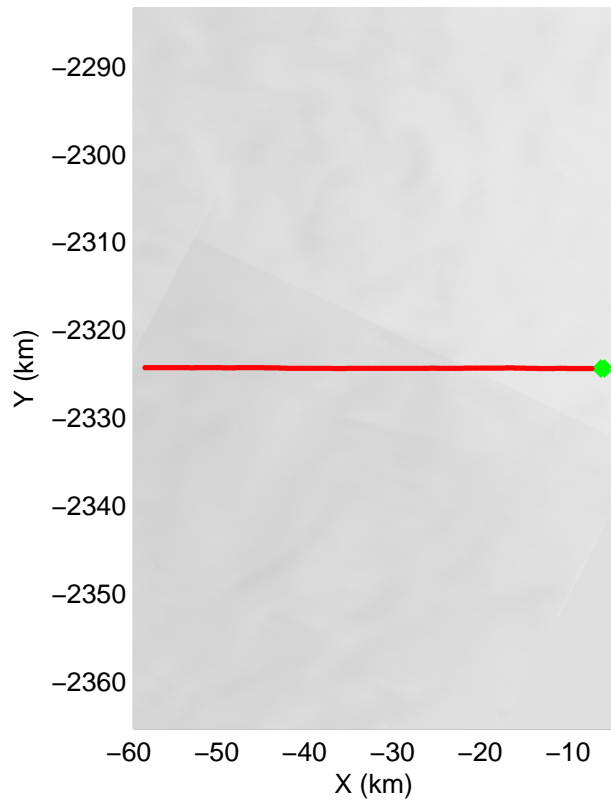
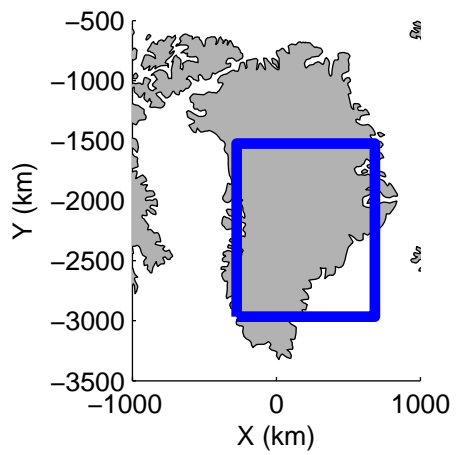


mcords3 2013_Greenland_P3: "F18: East Central Grid 02" 20130415_01_066: 17:29:21.2 to 17:35:26.0 GPS




mconds3 2013_Greenland_P3: "F18: East Central Grid 02" 20130415_01_066: 17:29:21.2 to 17:35:26.0 GPS

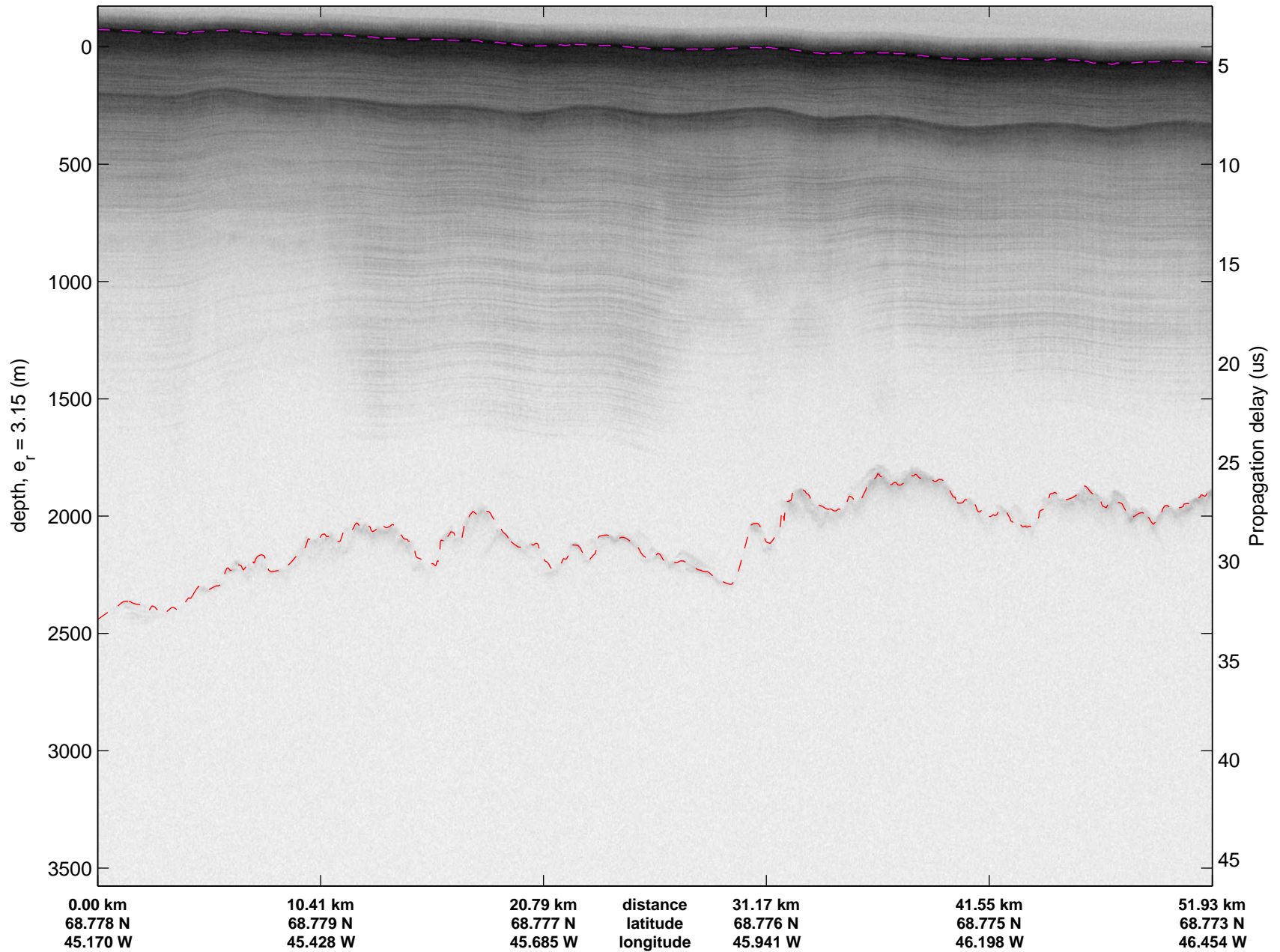




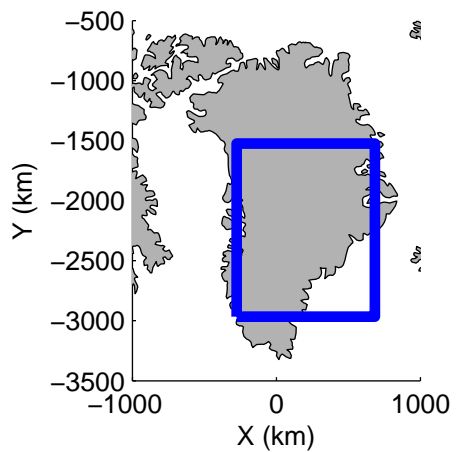


mcords3 2013_Greenland_P3: "F18: East Central Grid 02" 20130415_01_067: 17:35:12.0 to 17:41:30.0 GPS




mcords3 2013_Greenland_P3: "F18: East Central Grid 02" 20130415_01_067: 17:35:12.0 to 17:41:30.0 GPS

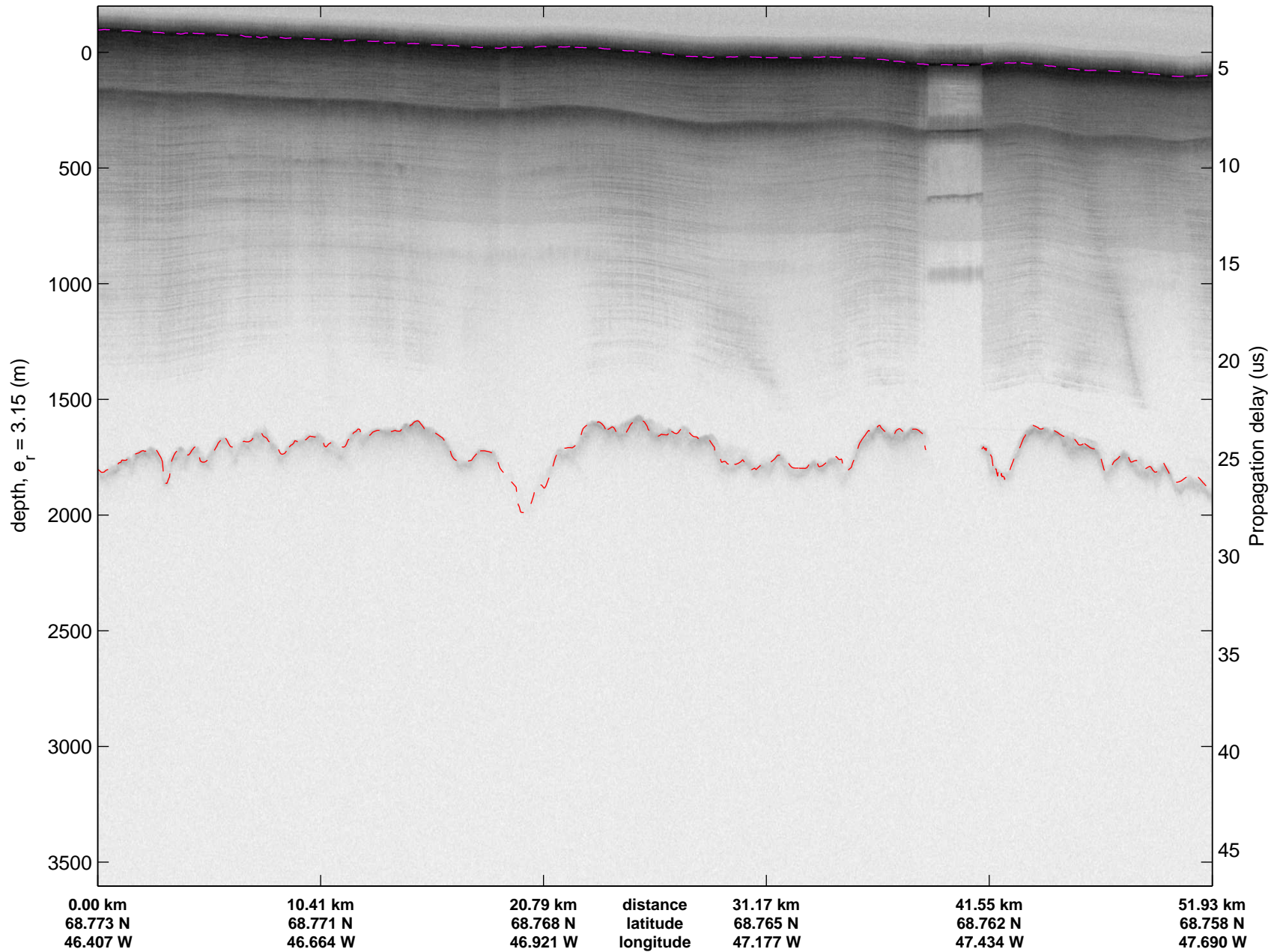




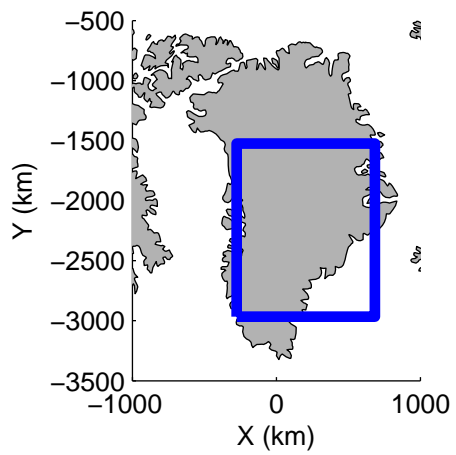


mcords3 2013_Greenland_P3: "F18: East Central Grid 02" 20130415_01_068: 17:41:16.1 to 17:47:27.9 GPS




mcords3 2013_Greenland_P3: "F18: East Central Grid 02" 20130415_01_068: 17:41:16.1 to 17:47:27.9 GPS





mcords3 2013_Greenland_P3: "F18: East Central Grid 02" 20130415_01_069: 17:47:14.4 to 17:52:53.1 GPS



mconds3 2013_Greenland_P3: "F18: East Central Grid 02" 20130415_01_069: 17:47:14.4 to 17:52:53.1 GPS

