

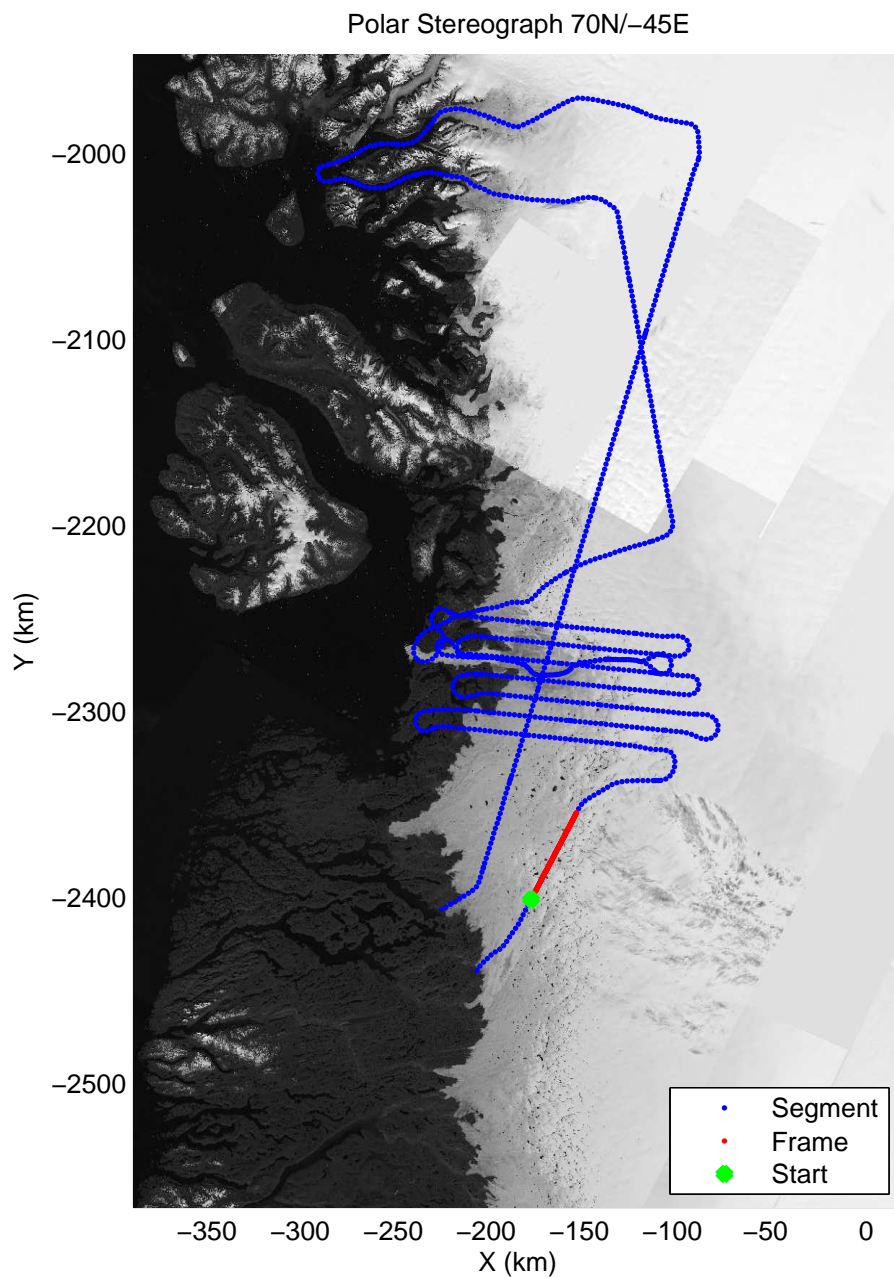

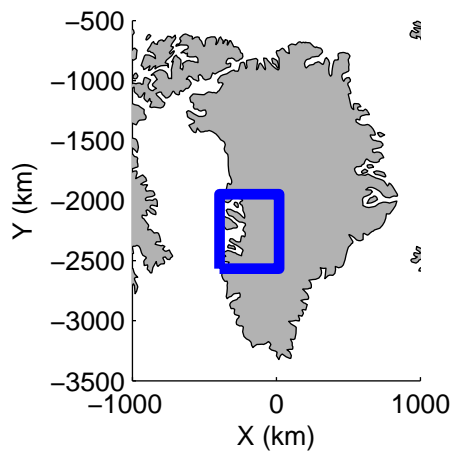


mcords3 2013\_Greenland\_P3: "F15: Jakobshavn 02" 20130410\_01\_001: 11:04:13.8 to 11:10:42.0 GPS




mcords3 2013\_Greenland\_P3: "F15: Jakobshavn 02" 20130410\_01\_001: 11:04:13.8 to 11:10:42.0 GPS

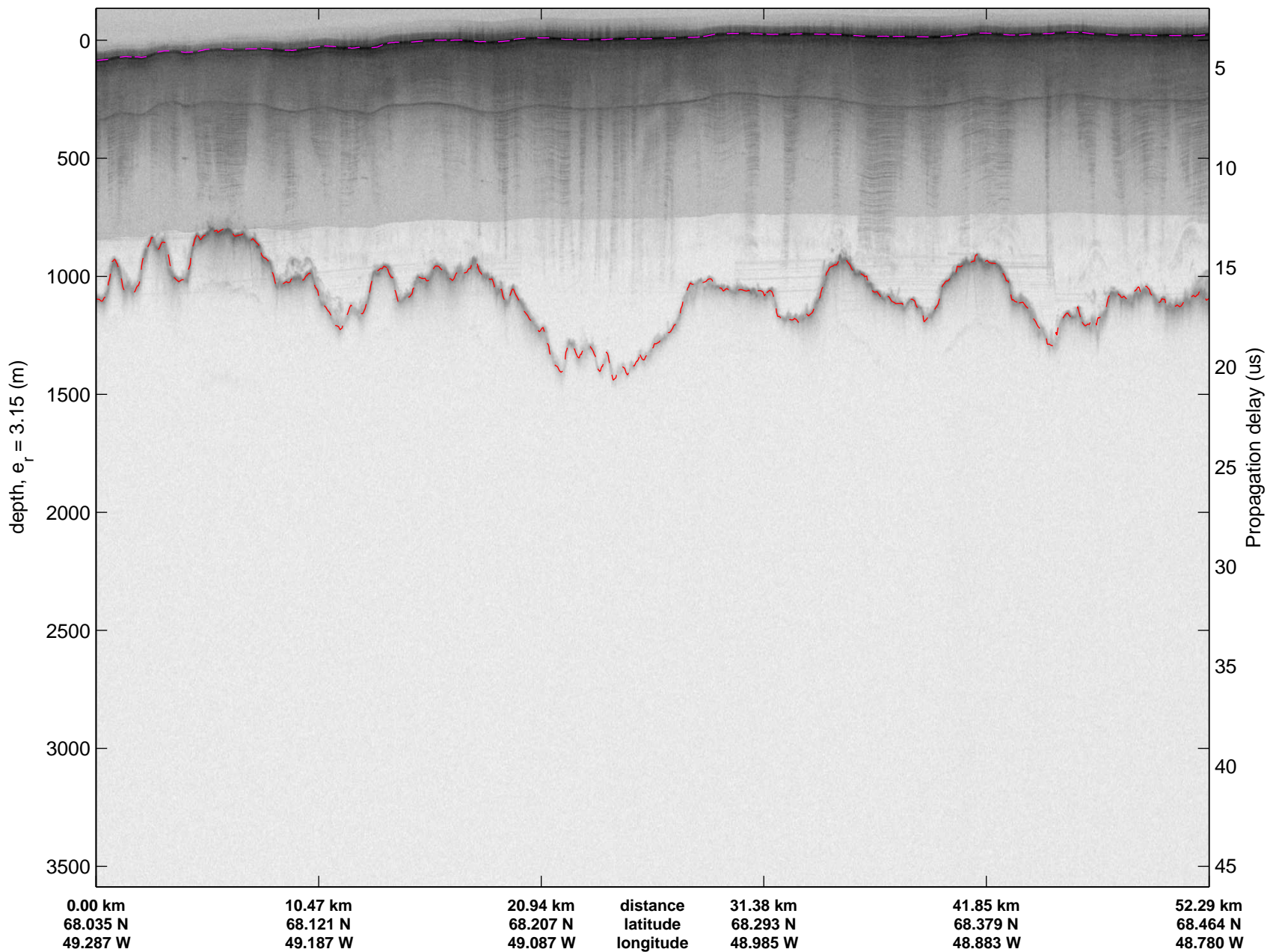


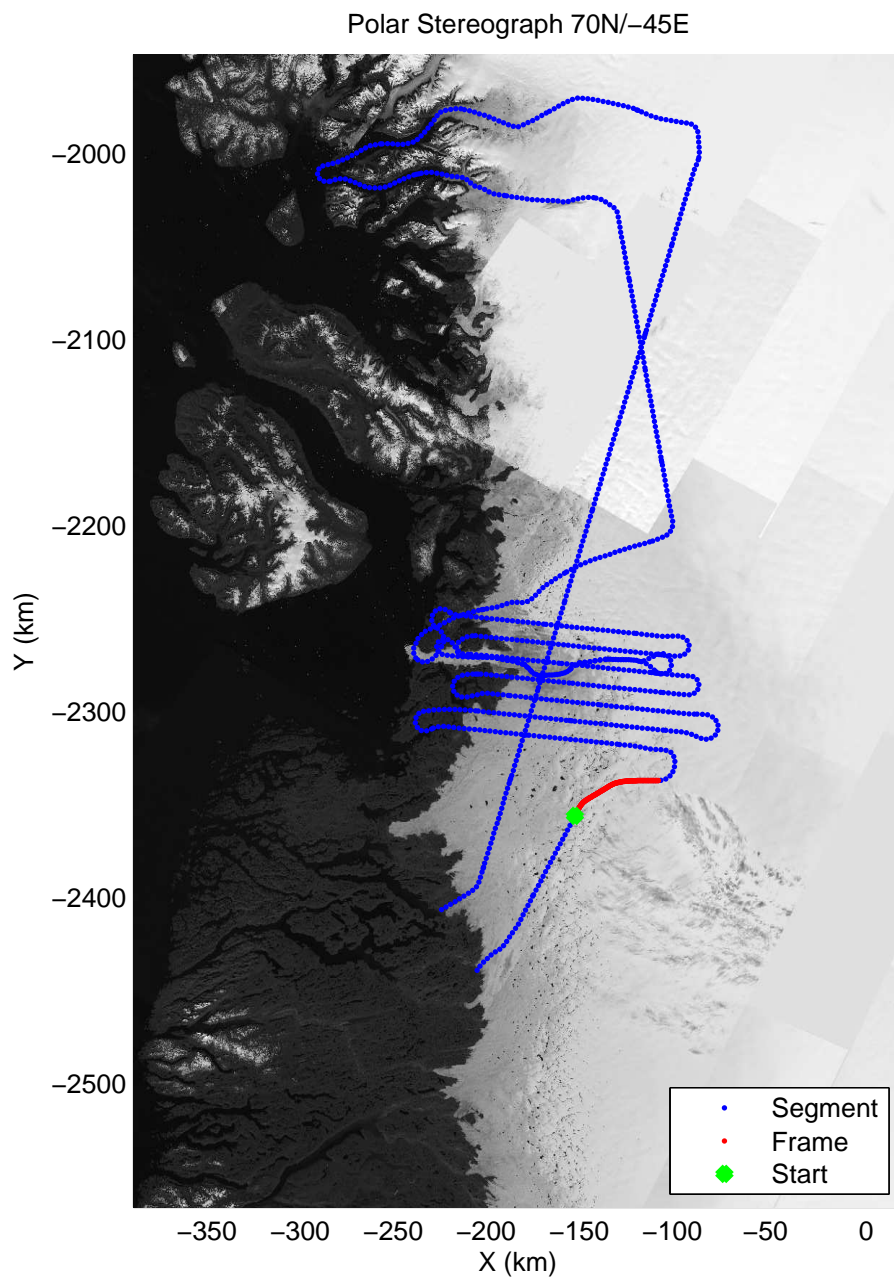

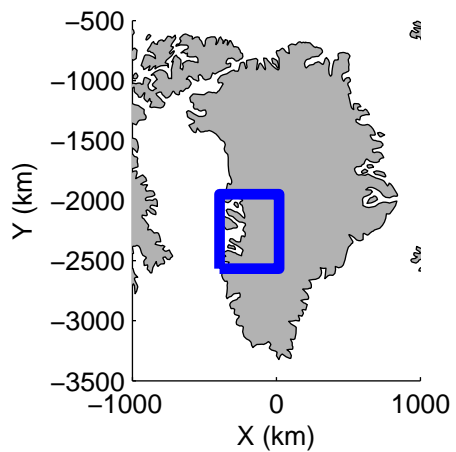


mconds3 2013\_Greenland\_P3: "F15: Jakobshavn 02" 20130410\_01\_002: 11:10:26.9 to 11:16:55.8 GPS




mconds3 2013\_Greenland\_P3: "F15: Jakobshavn 02" 20130410\_01\_002: 11:10:26.9 to 11:16:55.8 GPS



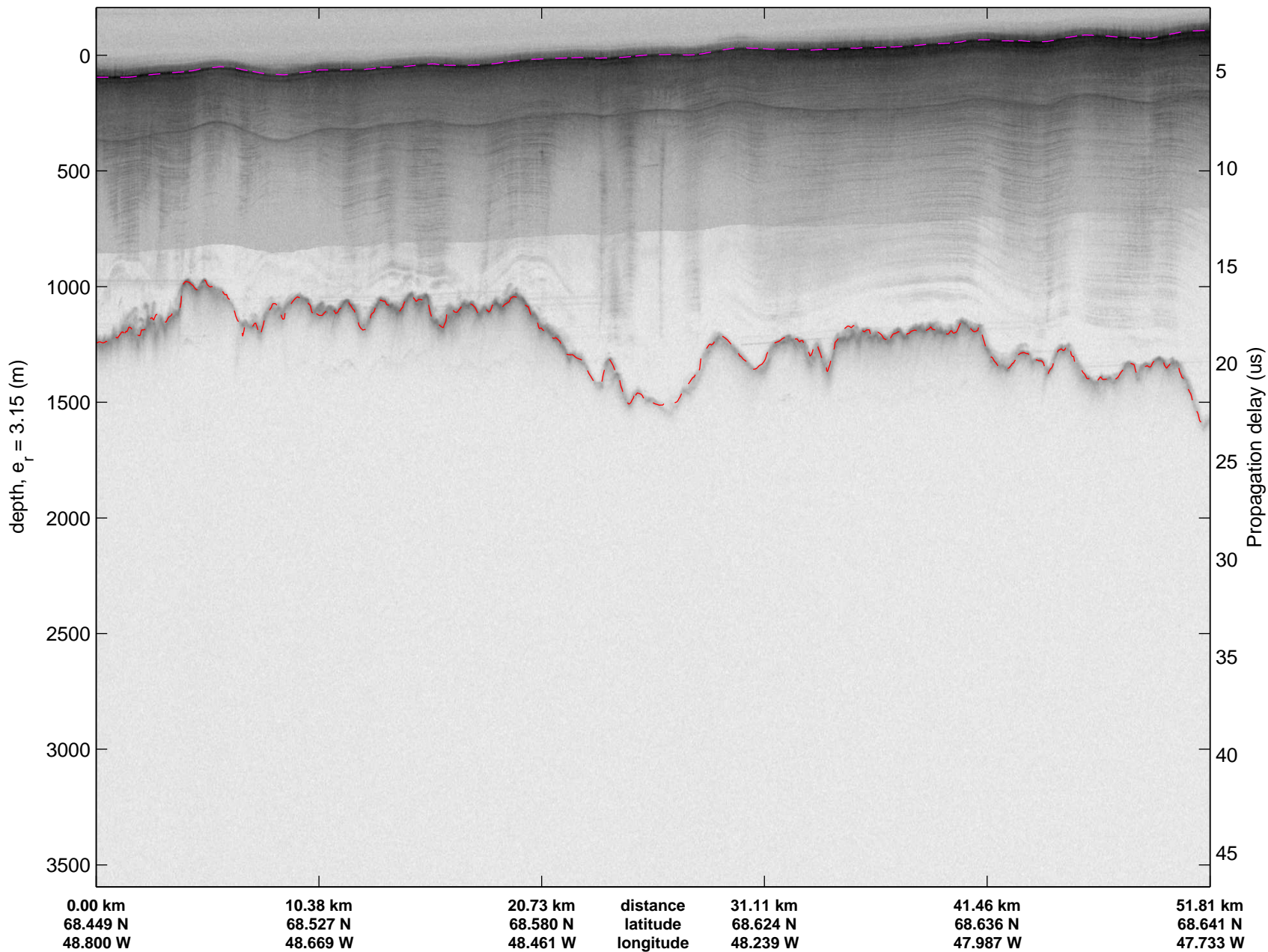


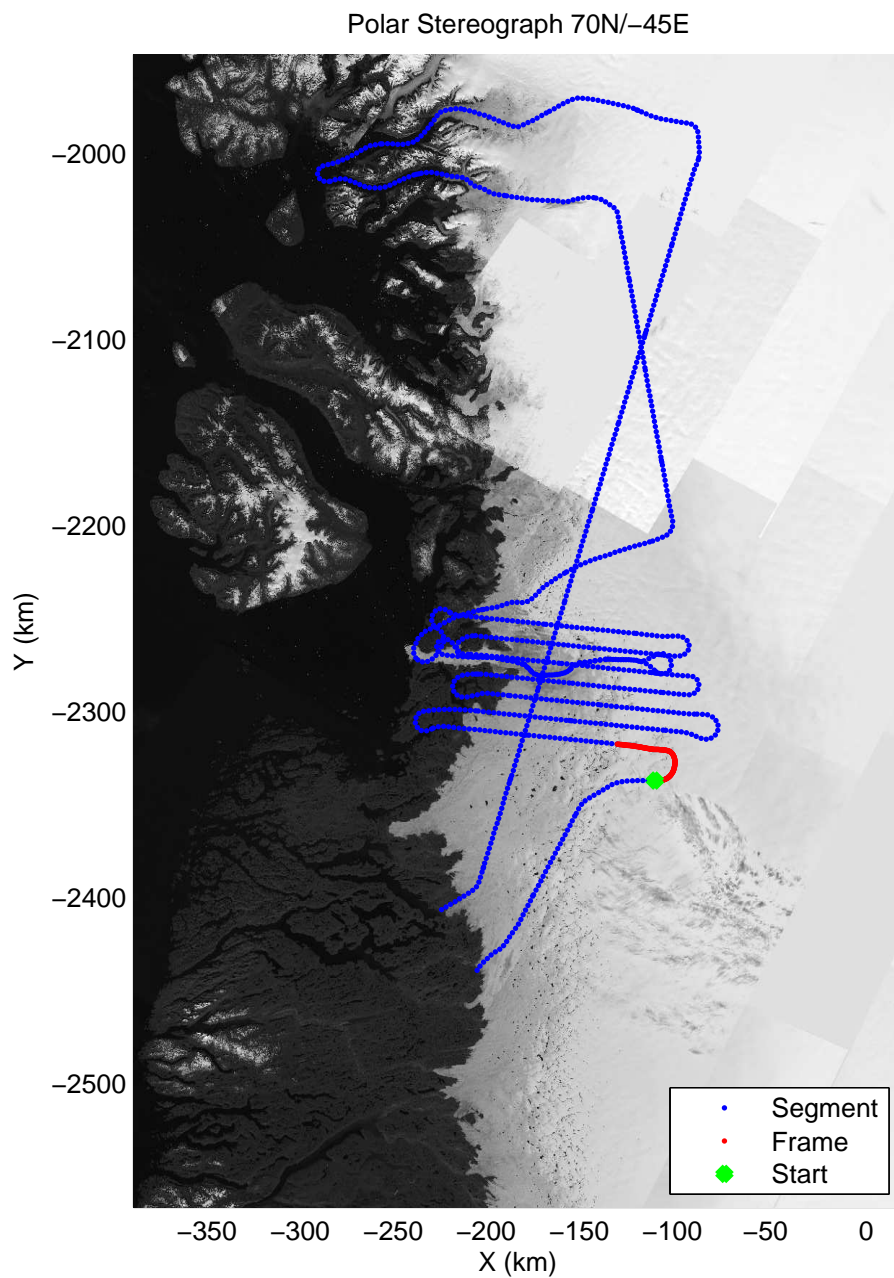

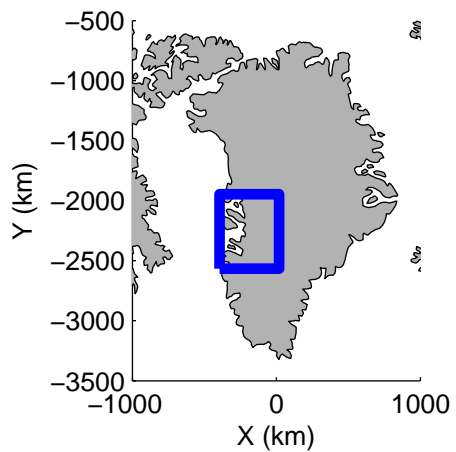
mcords3 2013\_Greenland\_P3: "F15: Jakobshavn 02" 20130410\_01\_003: 11:16:42.2 to 11:22:53.0 GPS



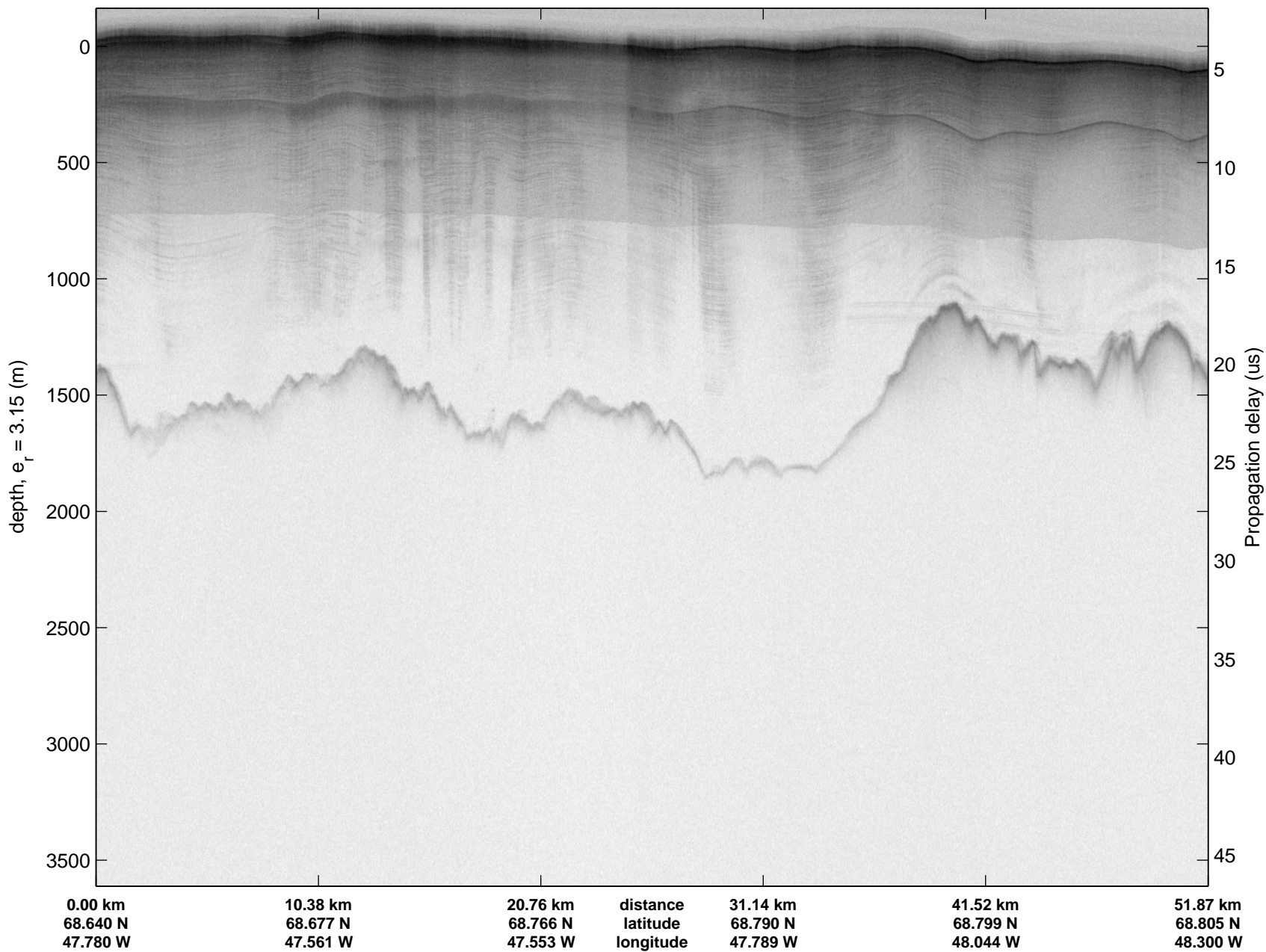


mconds3 2013\_Greenland\_P3: "F15: Jakobshavn 02" 20130410\_01\_003: 11:16:42.2 to 11:22:53.0 GPS

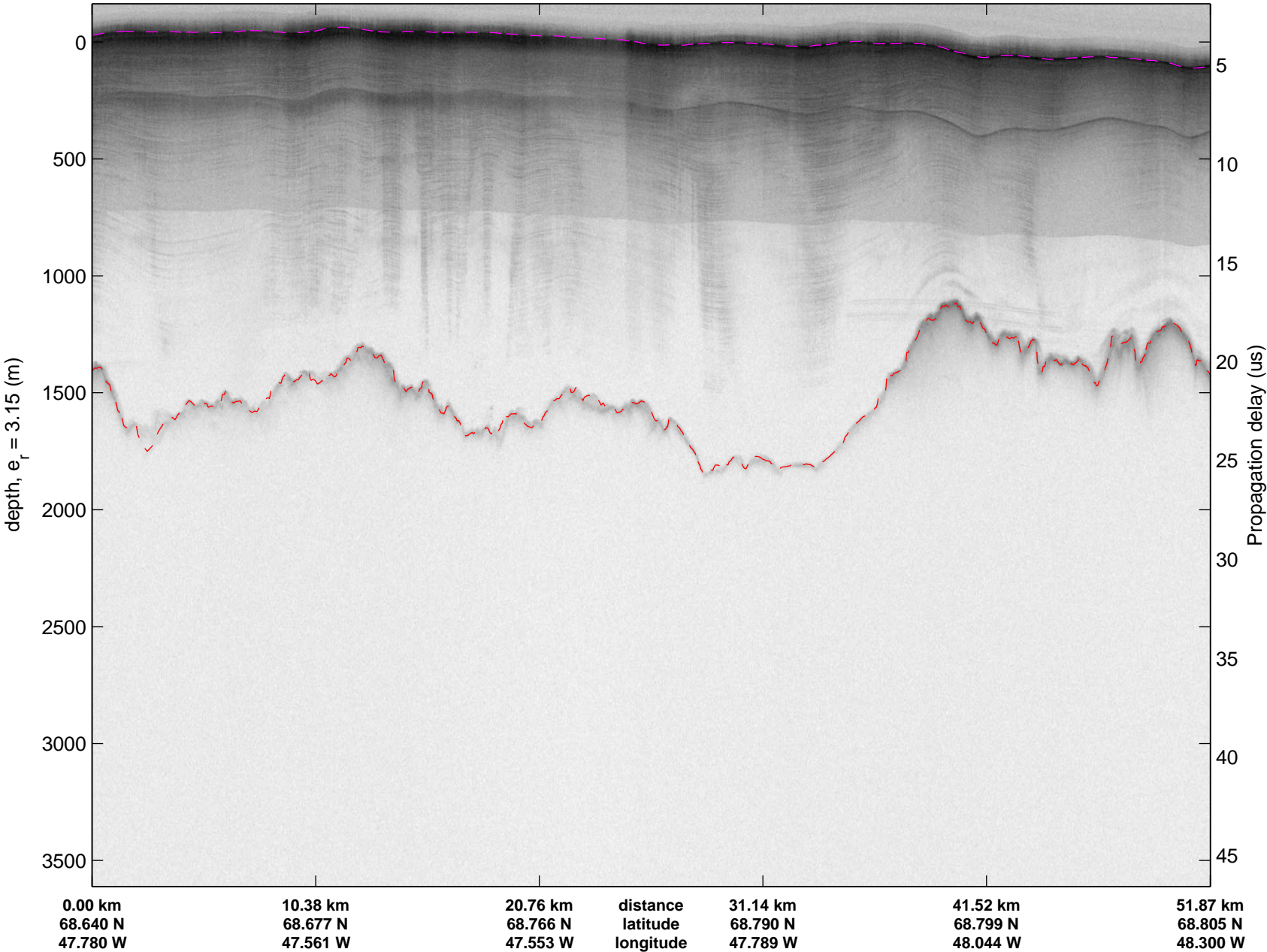


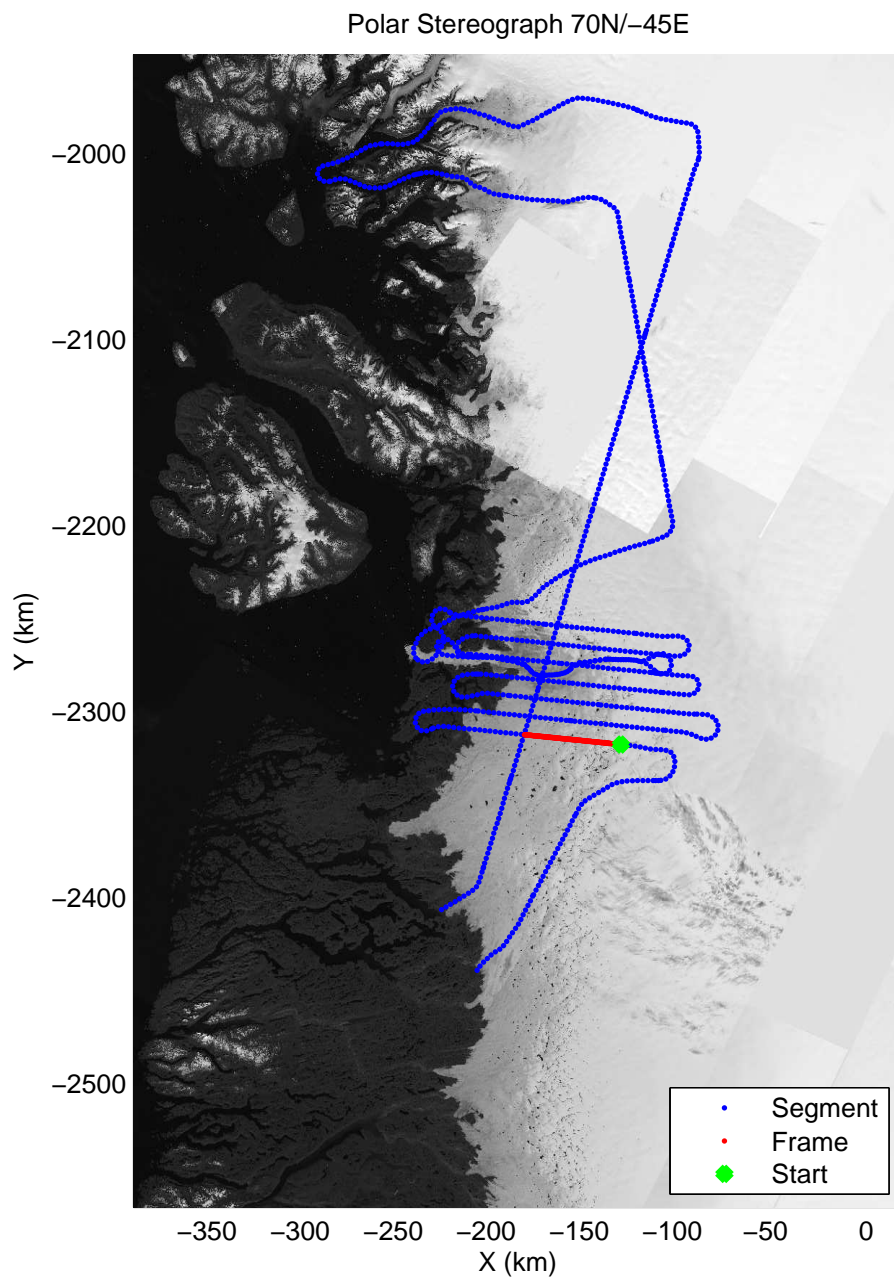

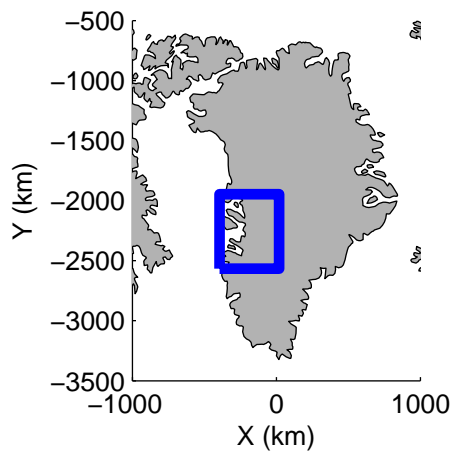


mcords3 2013\_Greenland\_P3: "F15: Jakobshavn 02" 20130410\_01\_004: 11:22:39.0 to 11:29:20.3 GPS




mcords3 2013\_Greenland\_P3: "F15: Jakobshavn 02" 20130410\_01\_004: 11:22:39.0 to 11:29:20.3 GPS

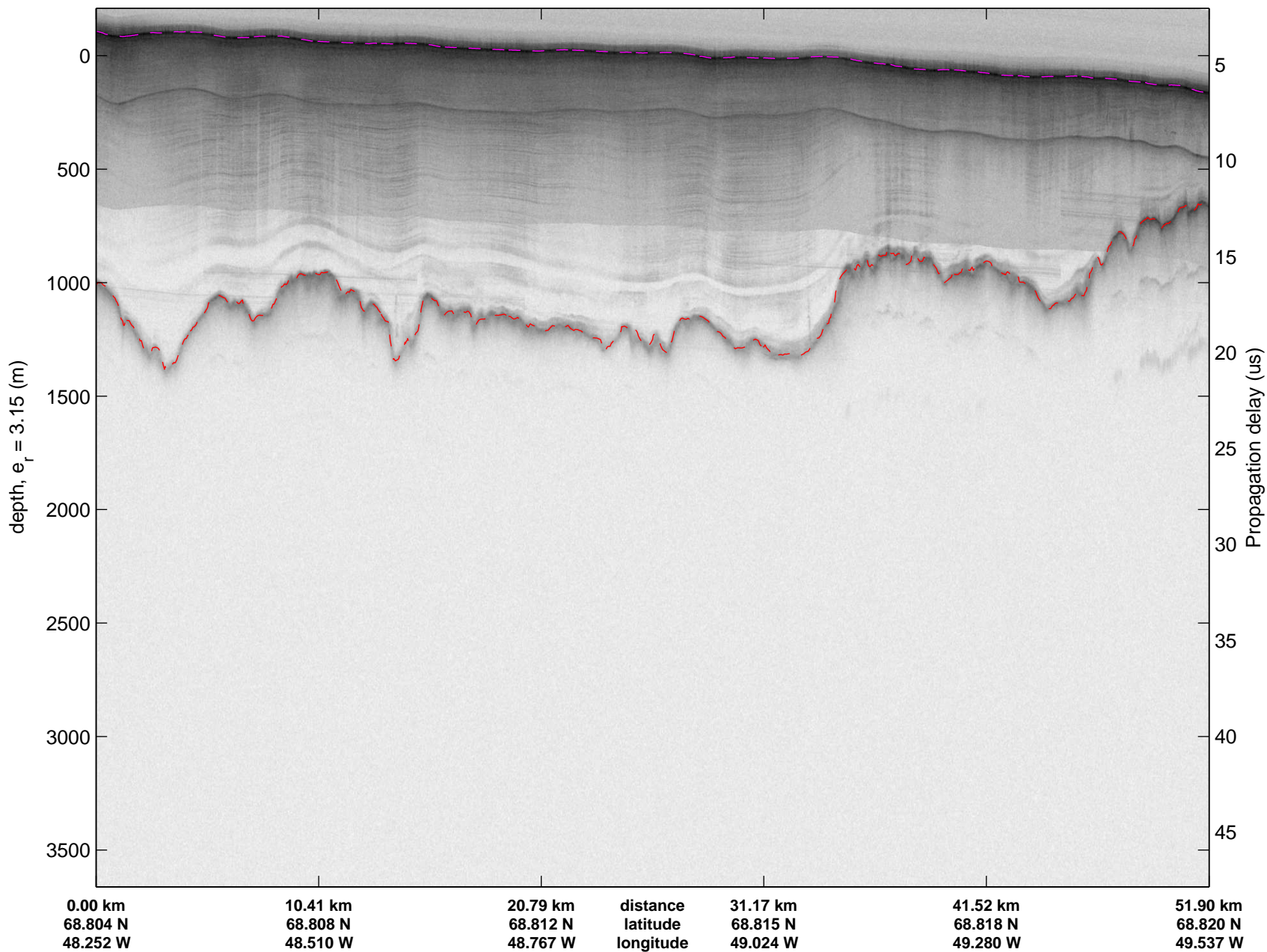


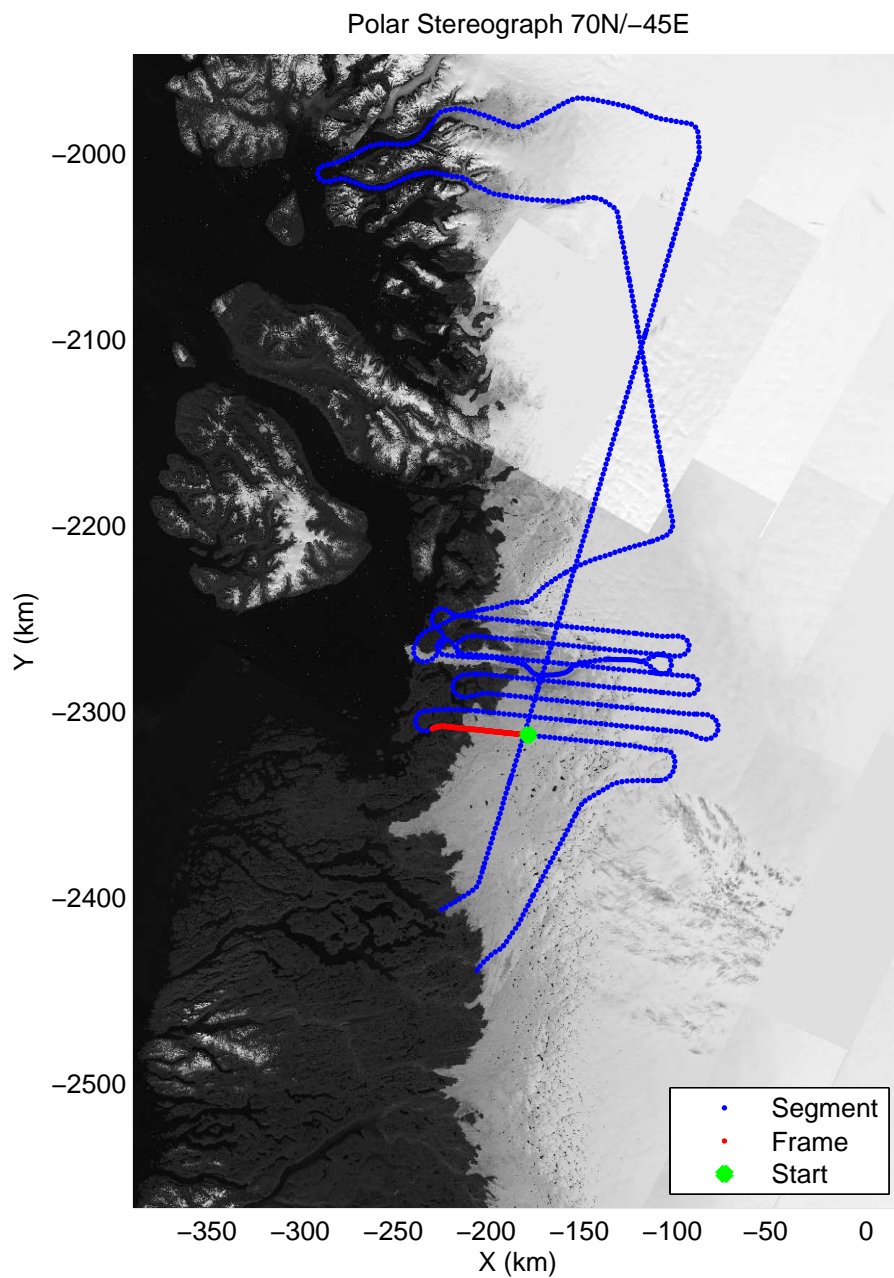

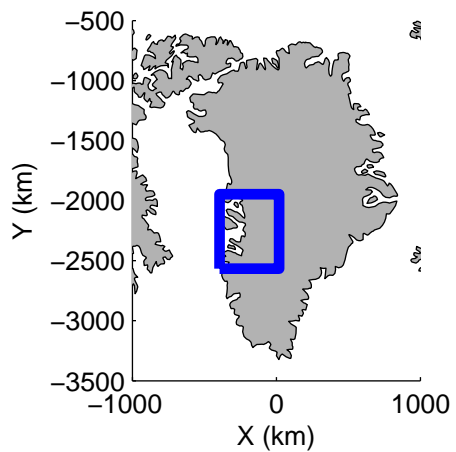


mcords3 2013\_Greenland\_P3: "F15: Jakobshavn 02" 20130410\_01\_005: 11:29:05.6 to 11:35:42.9 GPS




mcords3 2013\_Greenland\_P3: "F15: Jakobshavn 02" 20130410\_01\_005: 11:29:05.6 to 11:35:42.9 GPS






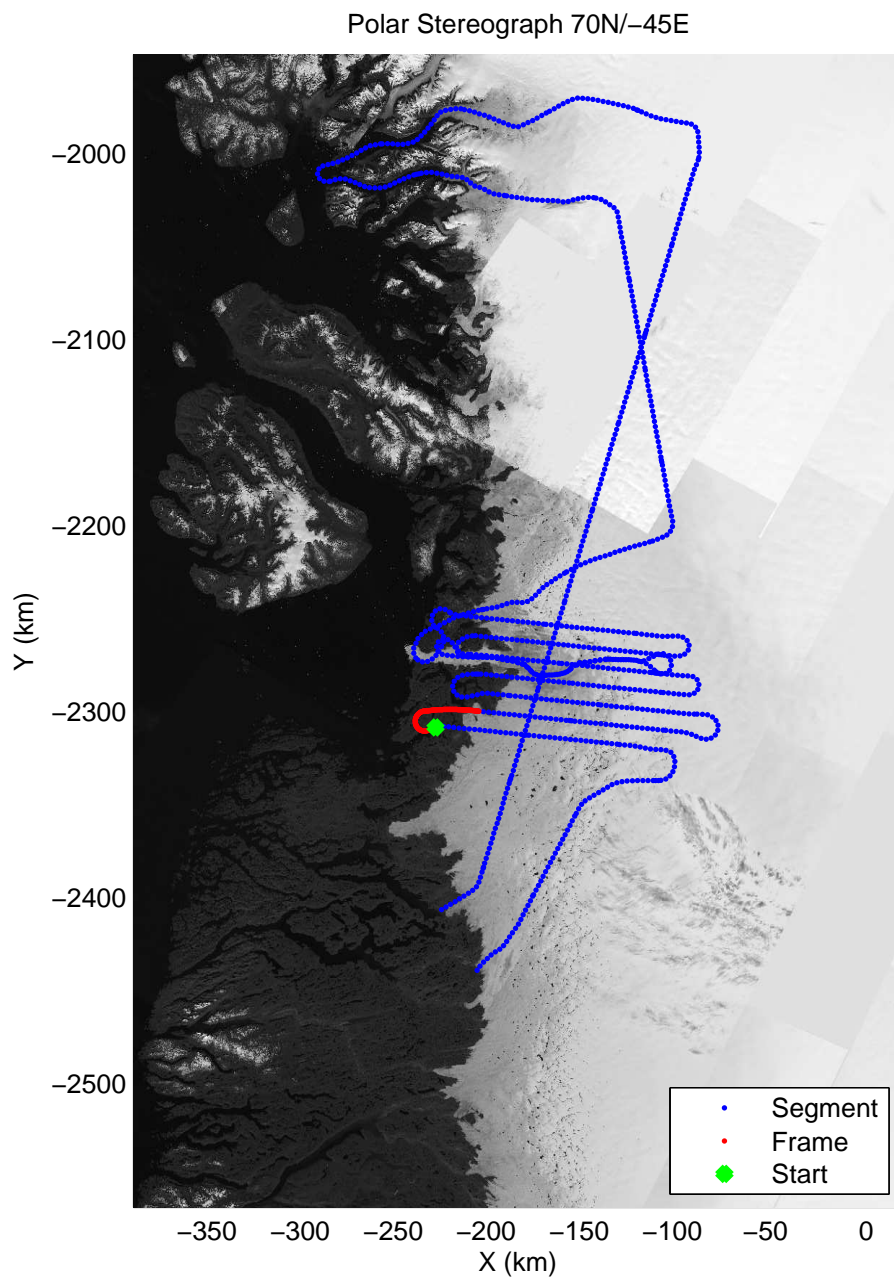

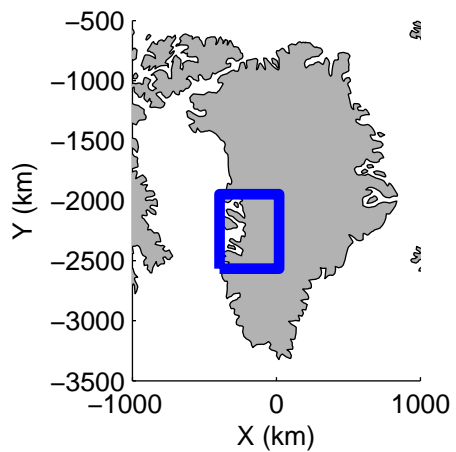


mcords3 2013\_Greenland\_P3: "F15: Jakobshavn 02" 20130410\_01\_006: 11:35:28.3 to 11:42:02.6 GPS

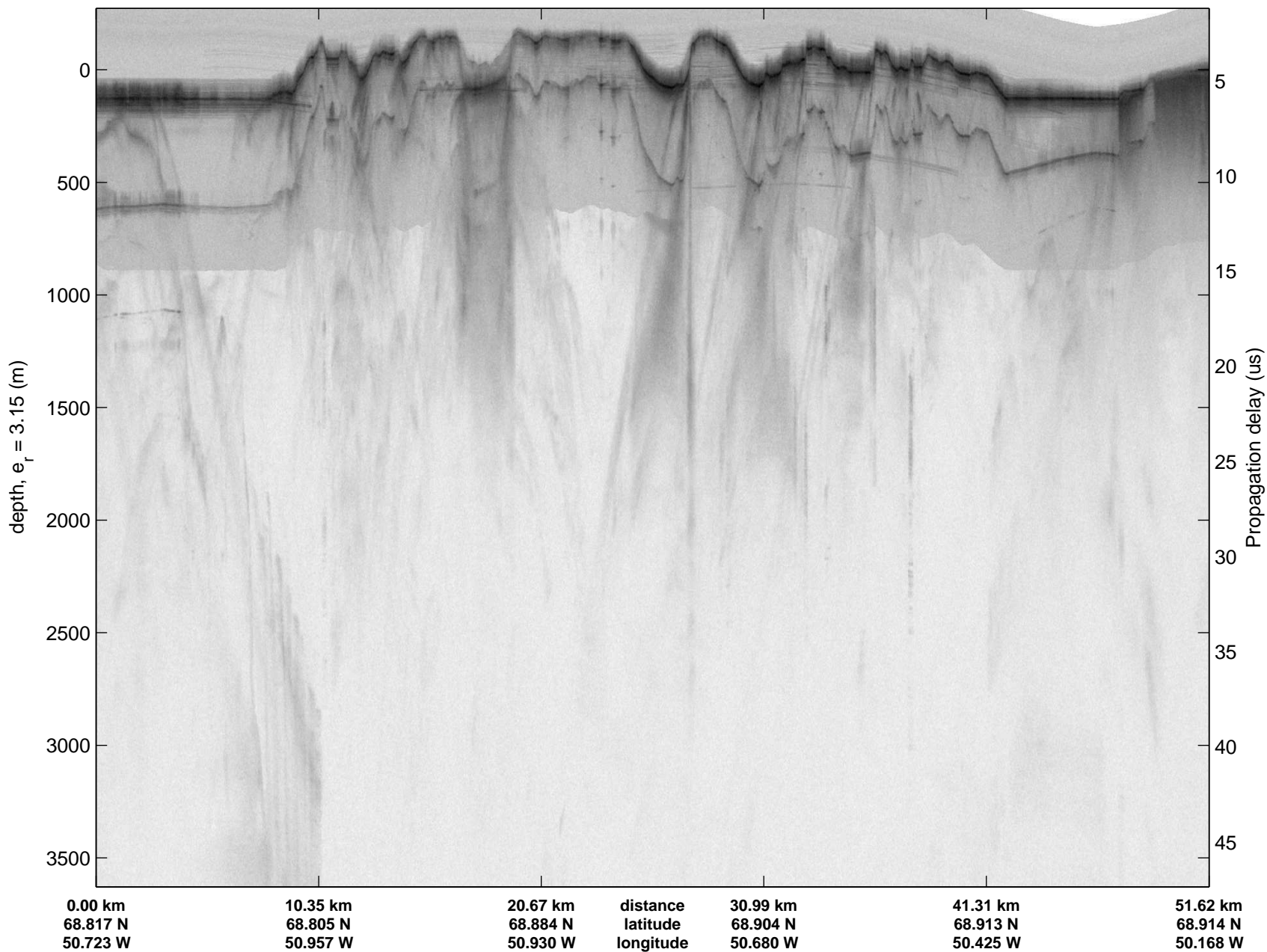


mconds3 2013\_Greenland\_P3: "F15: Jakobshavn 02" 20130410\_01\_006: 11:35:28.3 to 11:42:02.6 GPS

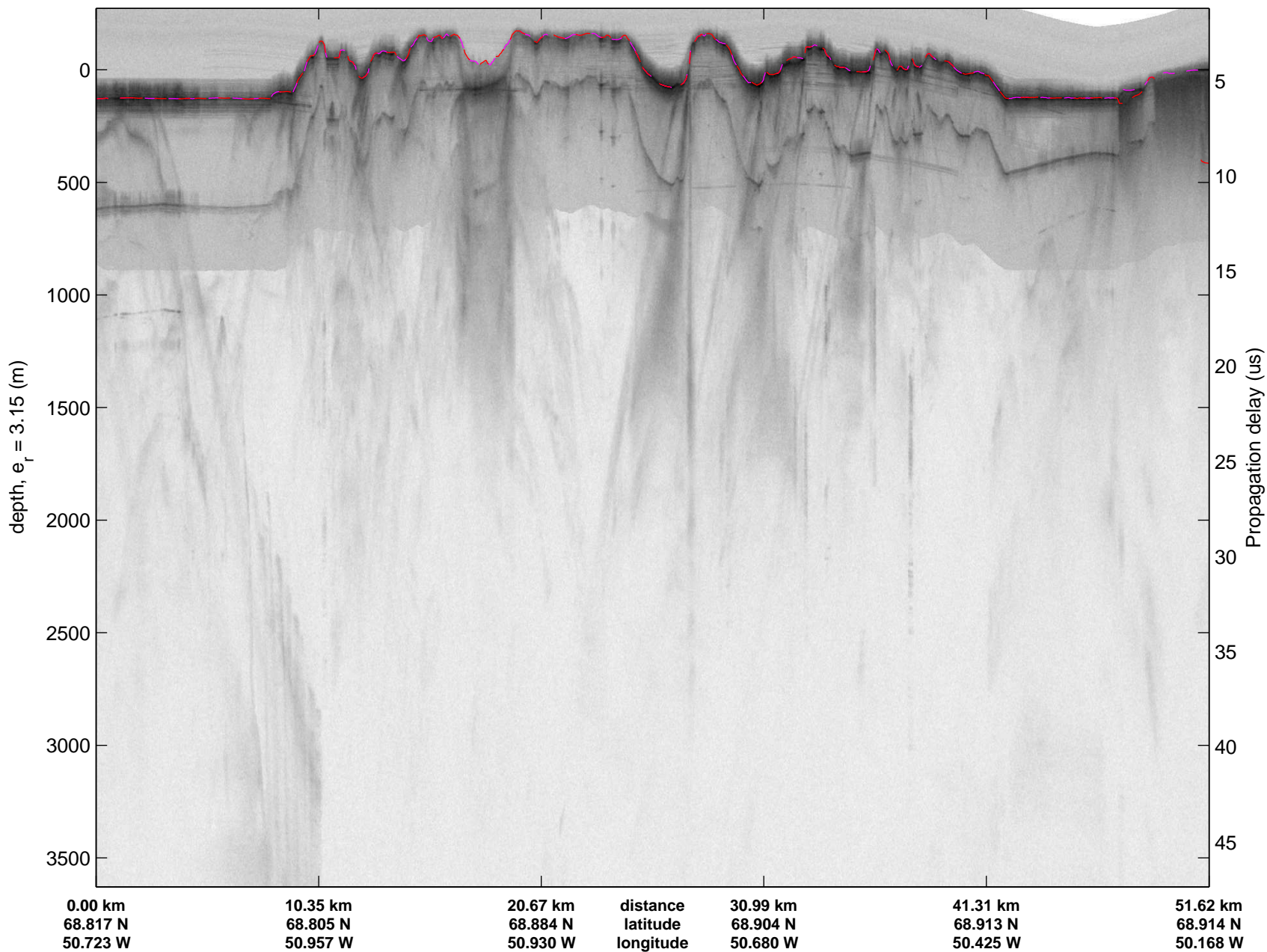


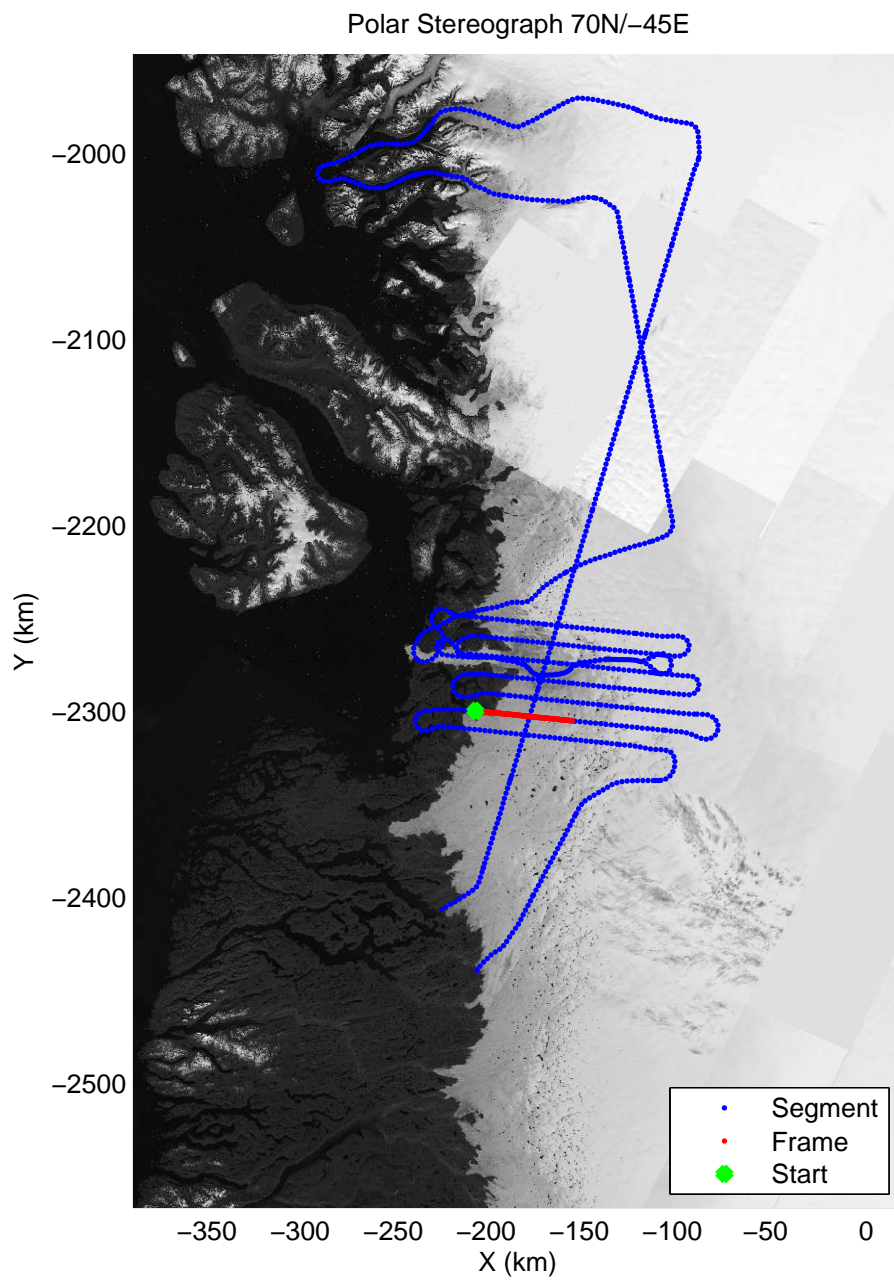

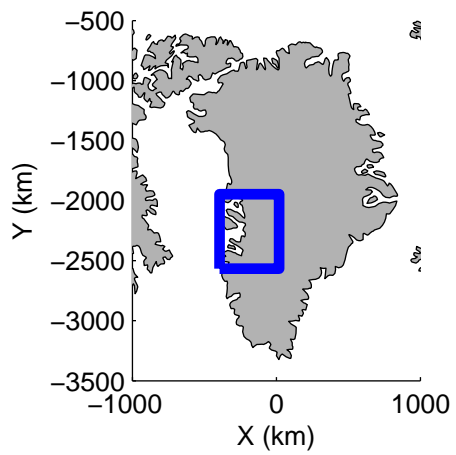


mcords3 2013\_Greenland\_P3: "F15: Jakobshavn 02" 20130410\_01\_007: 11:41:47.4 to 11:49:03.3 GPS




mcords3 2013\_Greenland\_P3: "F15: Jakobshavn 02" 20130410\_01\_007: 11:41:47.4 to 11:49:03.3 GPS






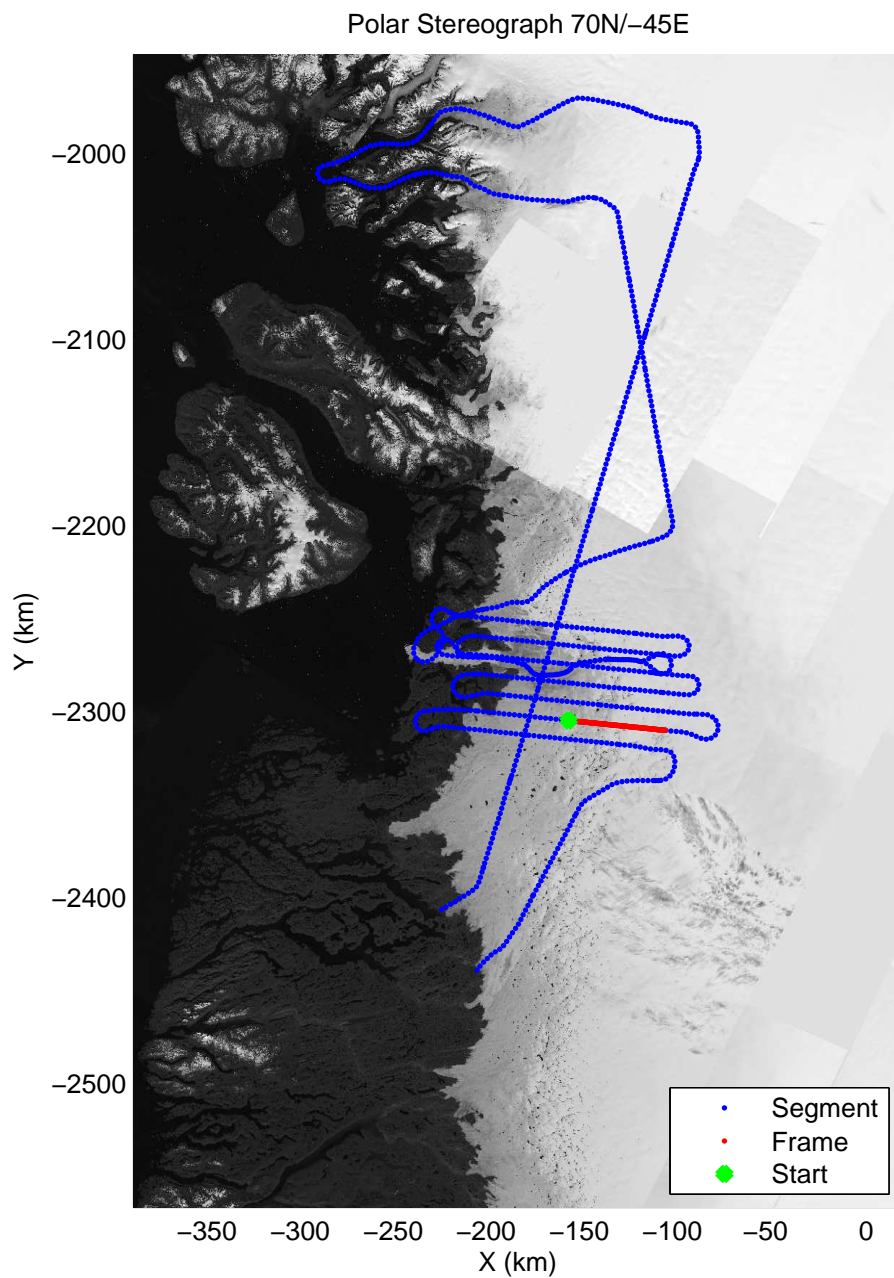

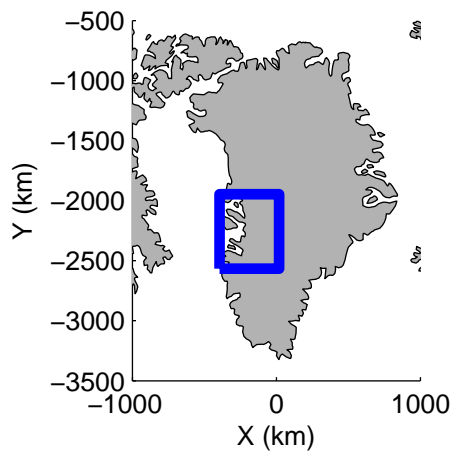
mcords3 2013\_Greenland\_P3: "F15: Jakobshavn 02" 20130410\_01\_008: 11:48:47.2 to 11:55:26.0 GPS




mcords3 2013\_Greenland\_P3: "F15: Jakobshavn 02" 20130410\_01\_008: 11:48:47.2 to 11:55:26.0 GPS



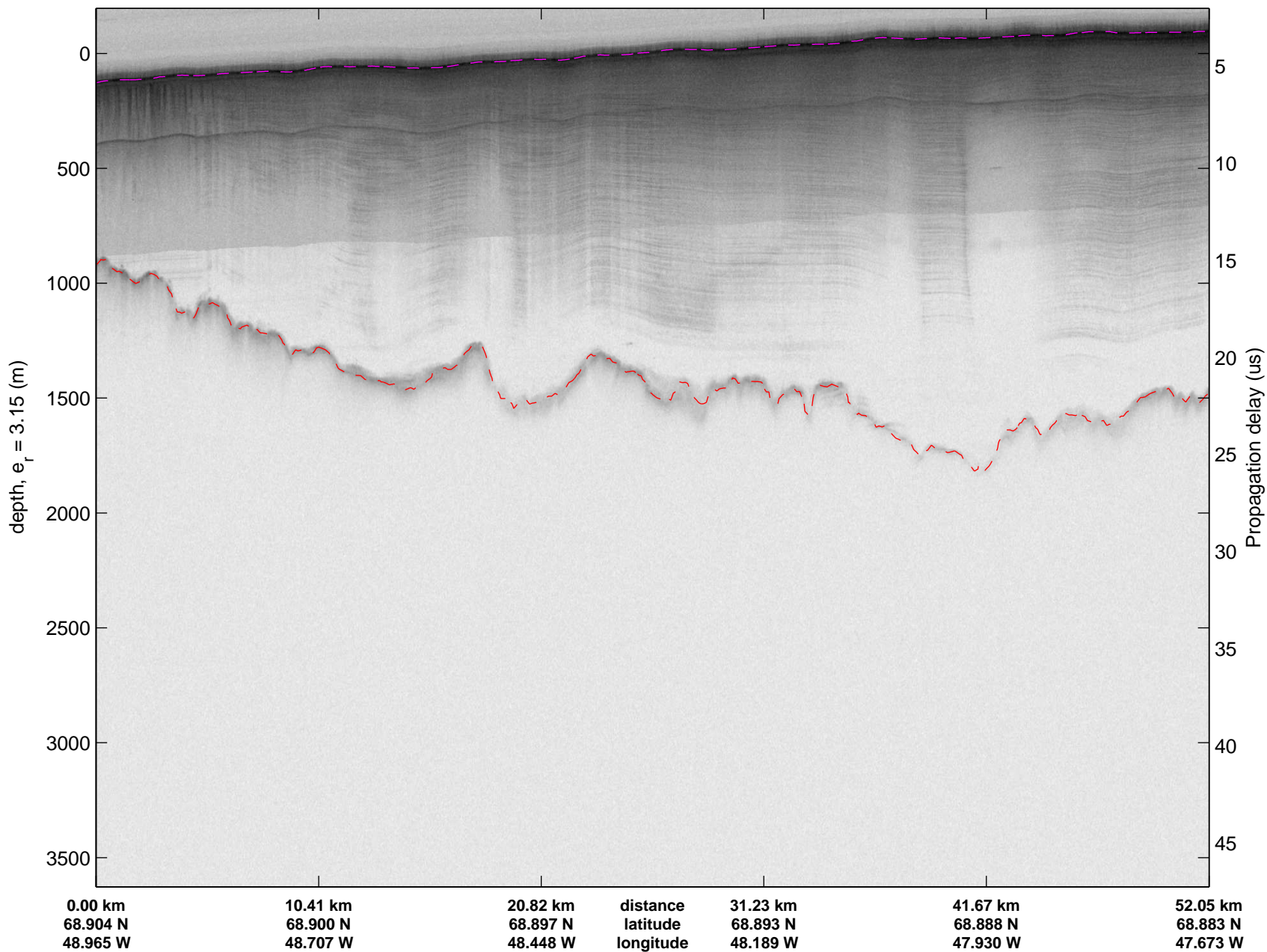


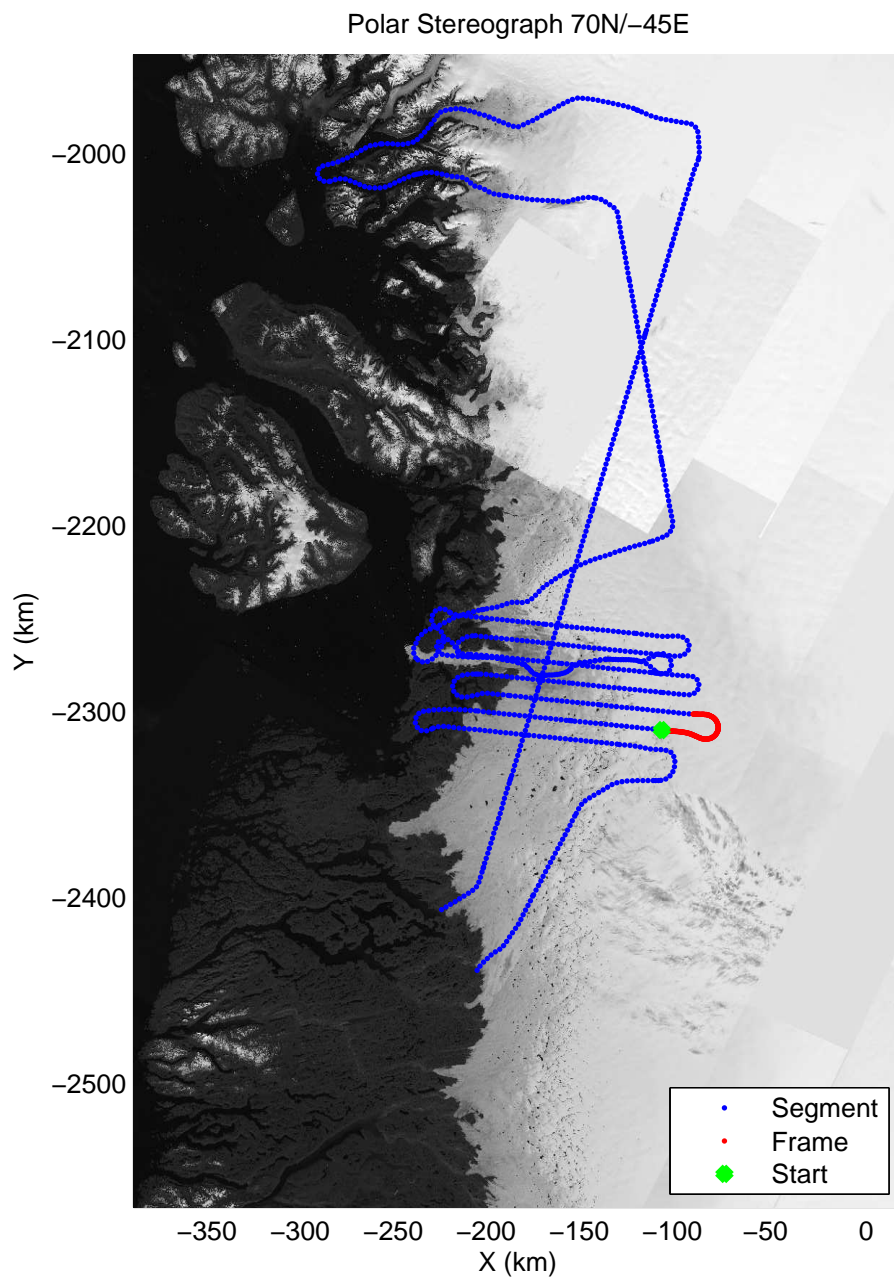

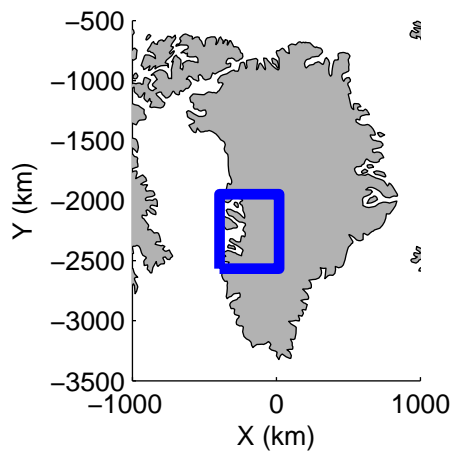


mcords3 2013\_Greenland\_P3: "F15: Jakobshavn 02" 20130410\_01\_009: 11:55:11.2 to 12:01:47.0 GPS

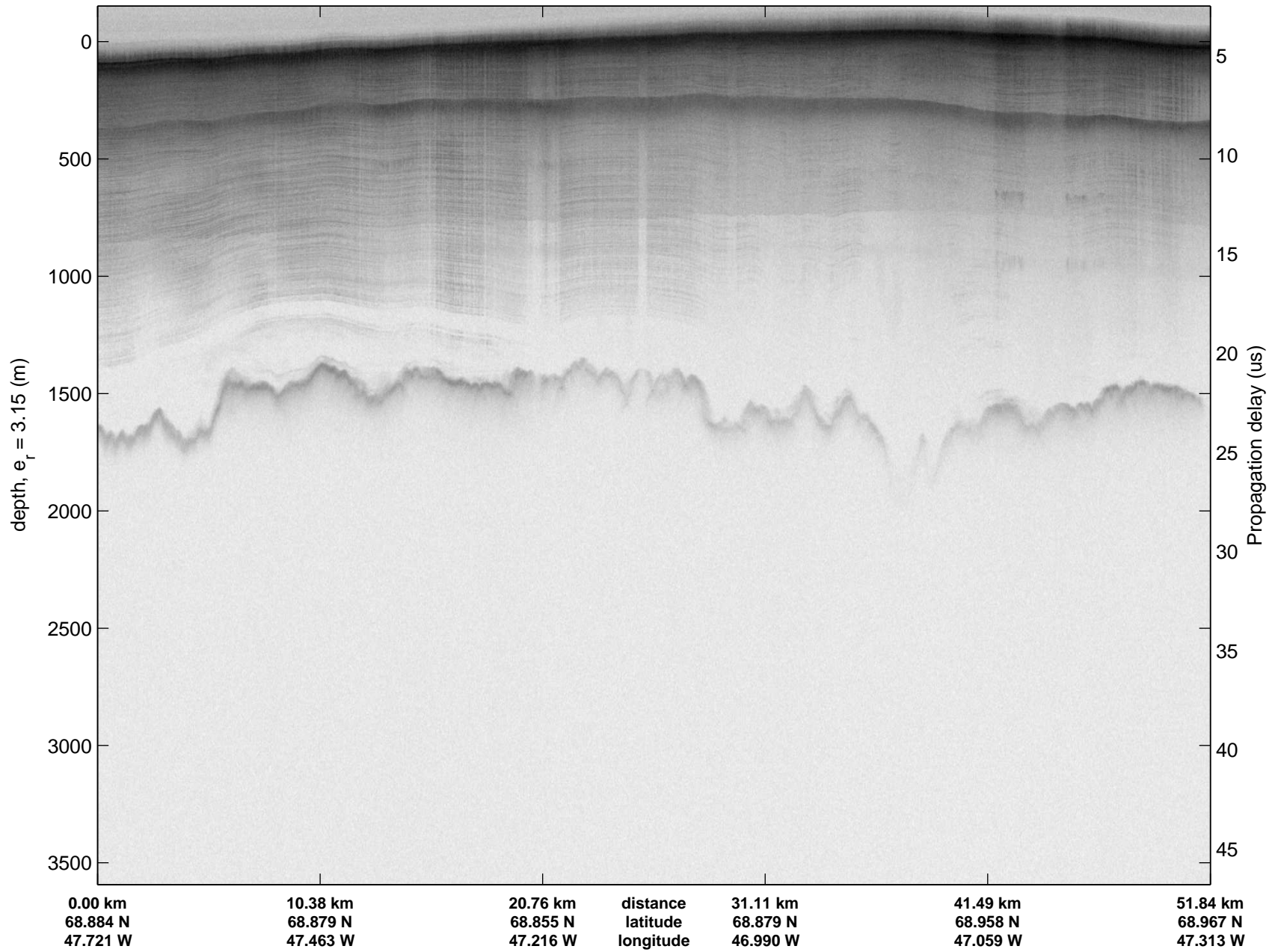


mcords3 2013\_Greenland\_P3: "F15: Jakobshavn 02" 20130410\_01\_009: 11:55:11.2 to 12:01:47.0 GPS

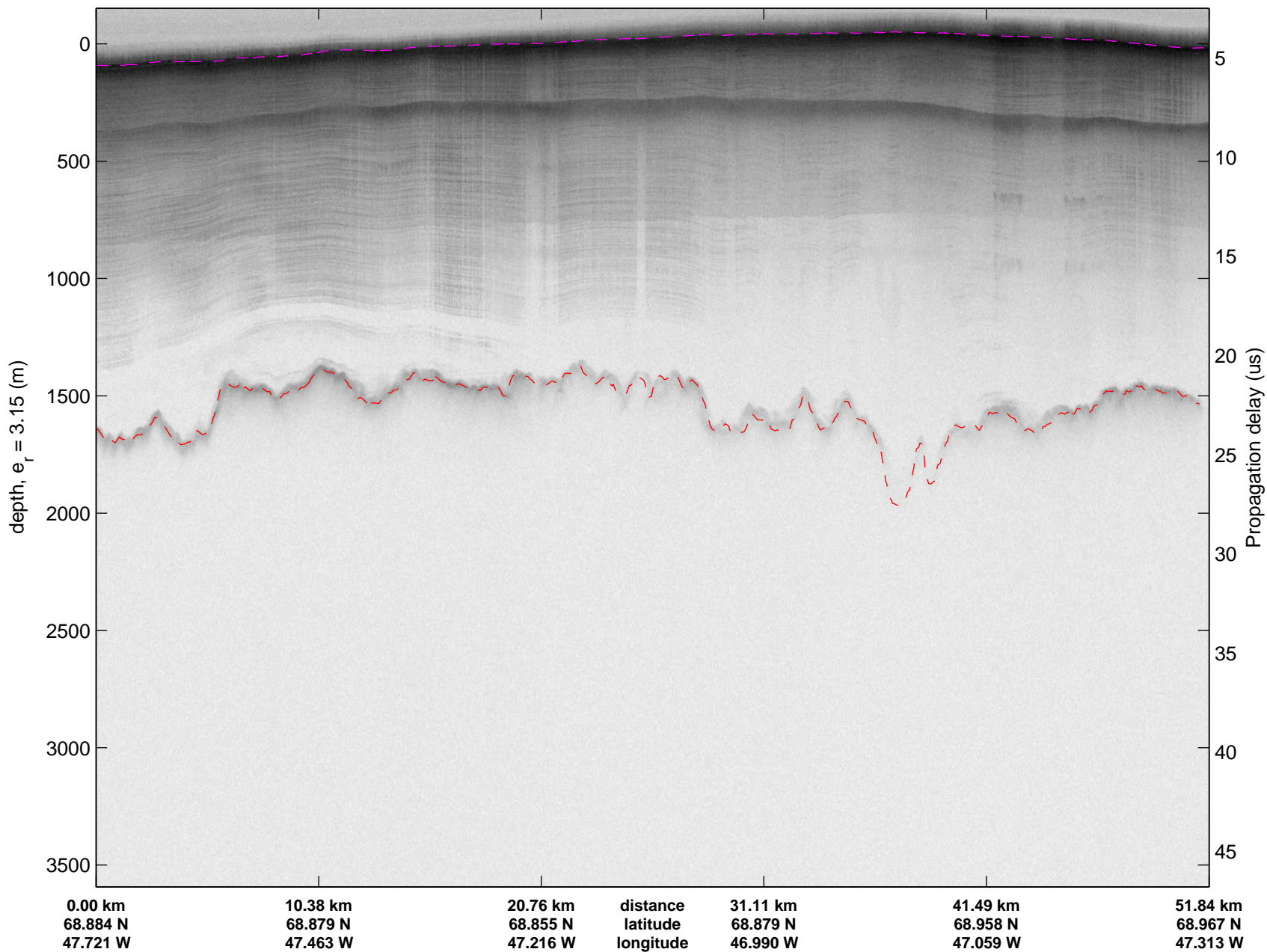


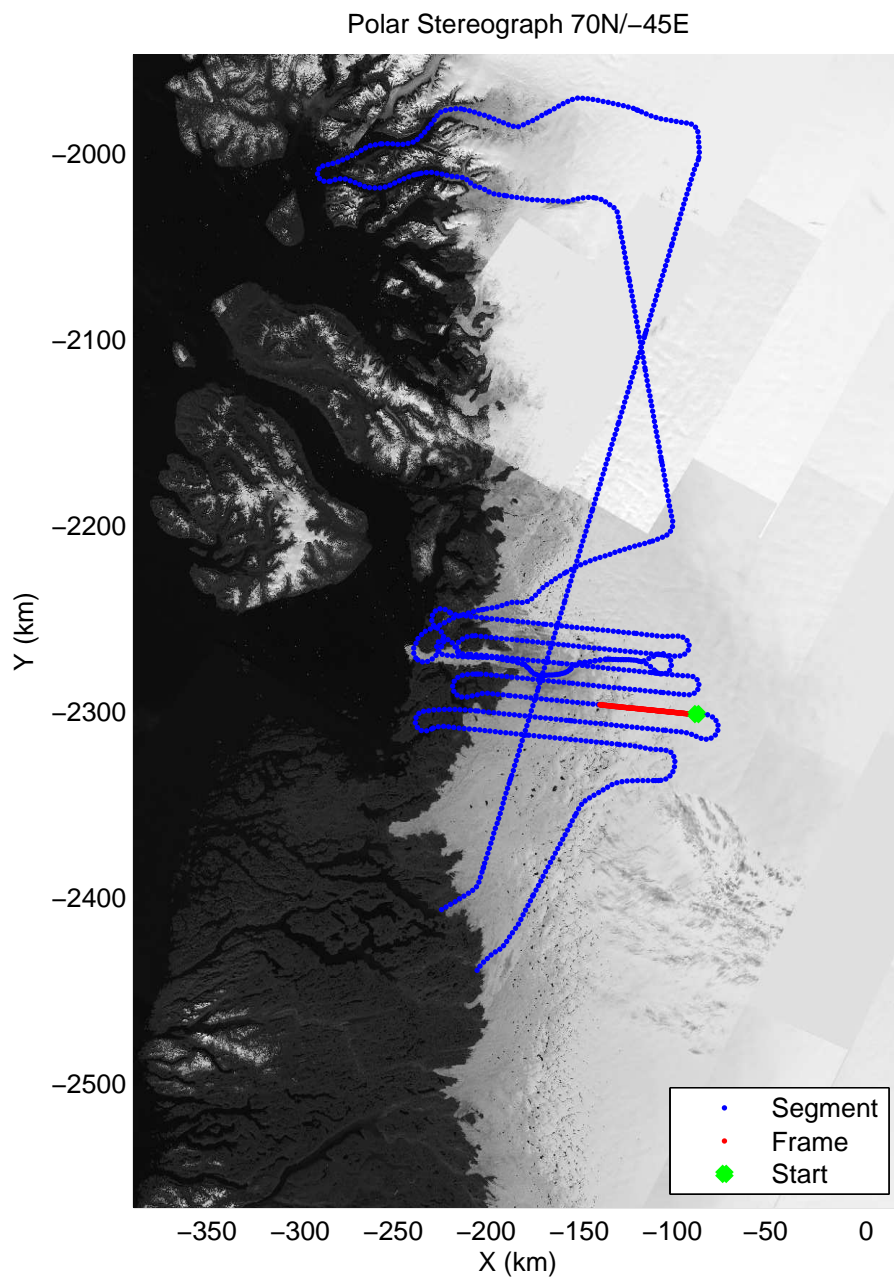

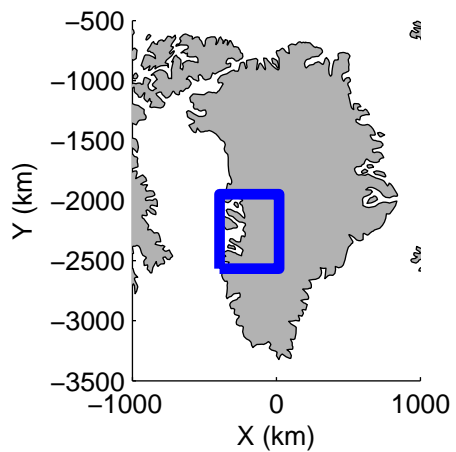


mcords3 2013\_Greenland\_P3: "F15: Jakobshavn 02" 20130410\_01\_010: 12:01:32.6 to 12:08:07.7 GPS




mcords3 2013\_Greenland\_P3: "F15: Jakobshavn 02" 20130410\_01\_010: 12:01:32.6 to 12:08:07.7 GPS






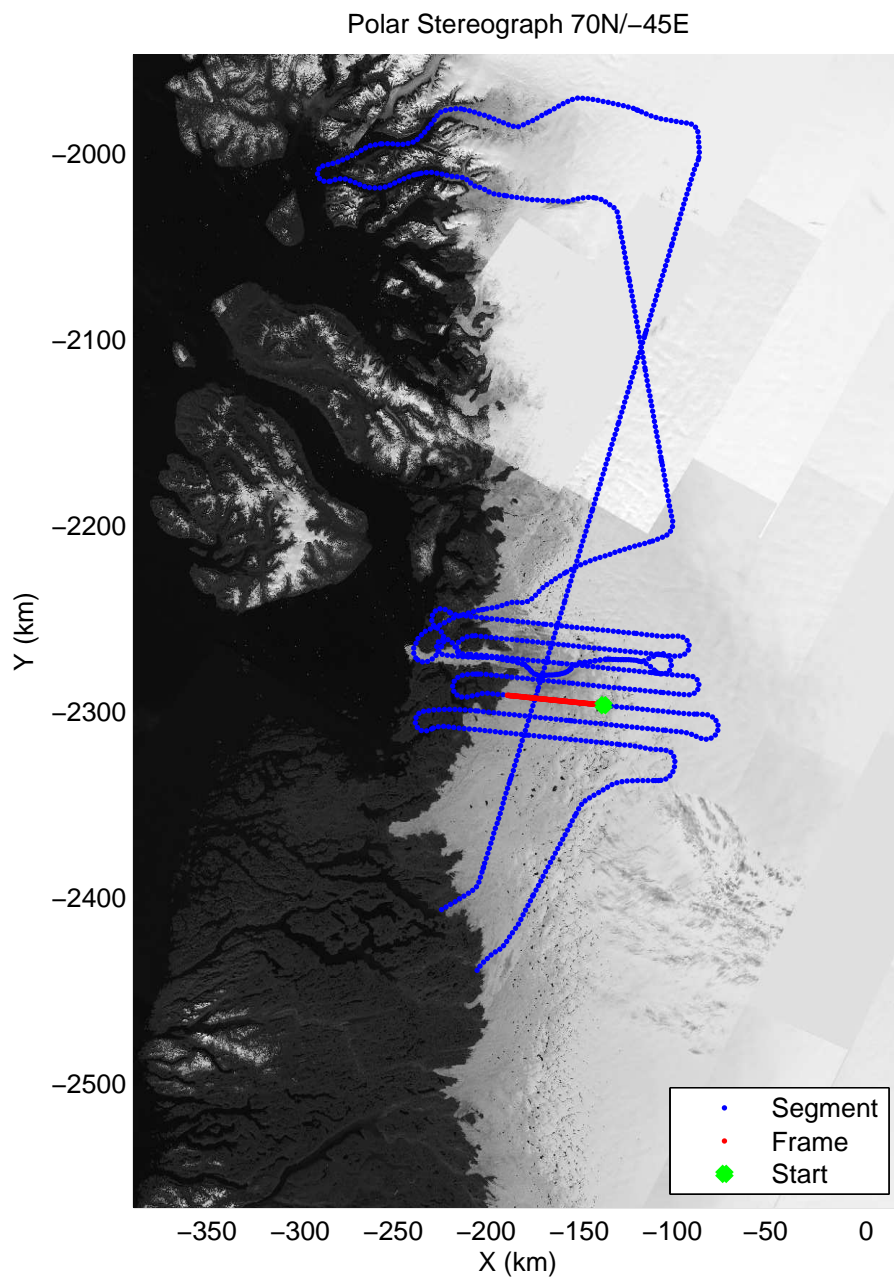

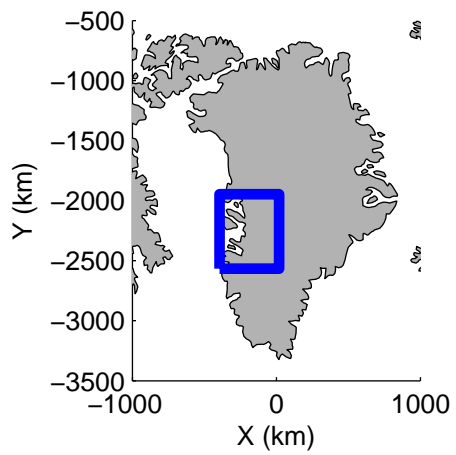
mconds3 2013\_Greenland\_P3: "F15: Jakobshavn 02" 20130410\_01\_011: 12:07:53.0 to 12:14:23.9 GPS






mcords3 2013\_Greenland\_P3: "F15: Jakobshavn 02" 20130410\_01\_011: 12:07:53.0 to 12:14:23.9 GPS




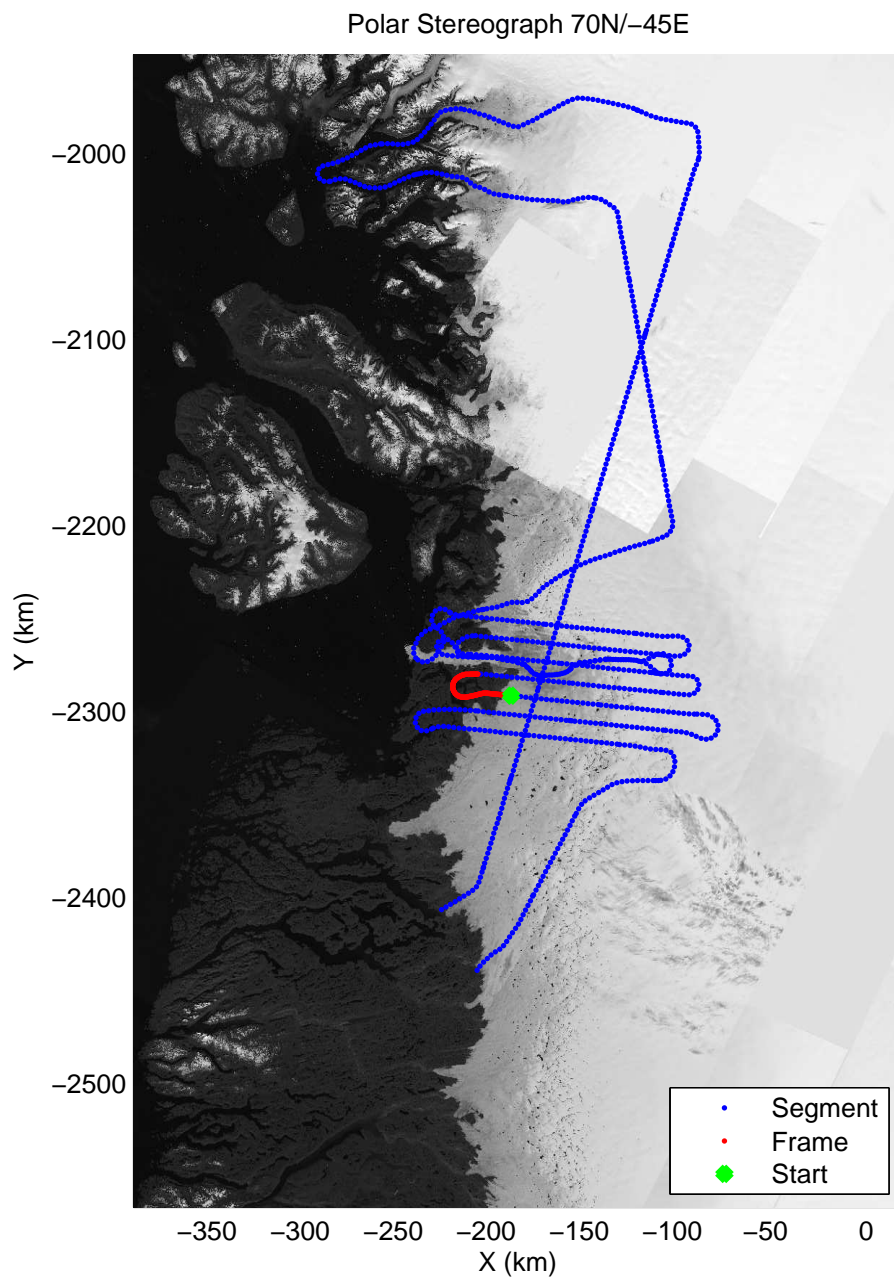

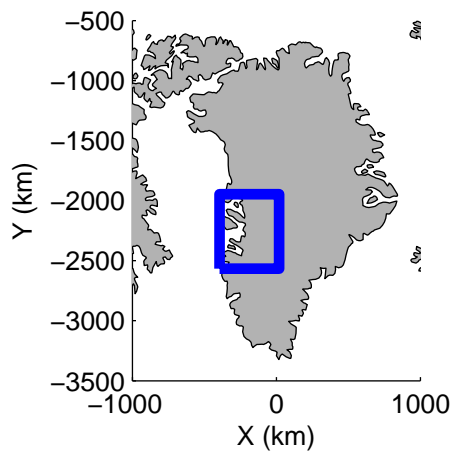


mcords3 2013\_Greenland\_P3: "F15: Jakobshavn 02" 20130410\_01\_012: 12:14:09.8 to 12:20:30.6 GPS




mcords3 2013\_Greenland\_P3: "F15: Jakobshavn 02" 20130410\_01\_012: 12:14:09.8 to 12:20:30.6 GPS




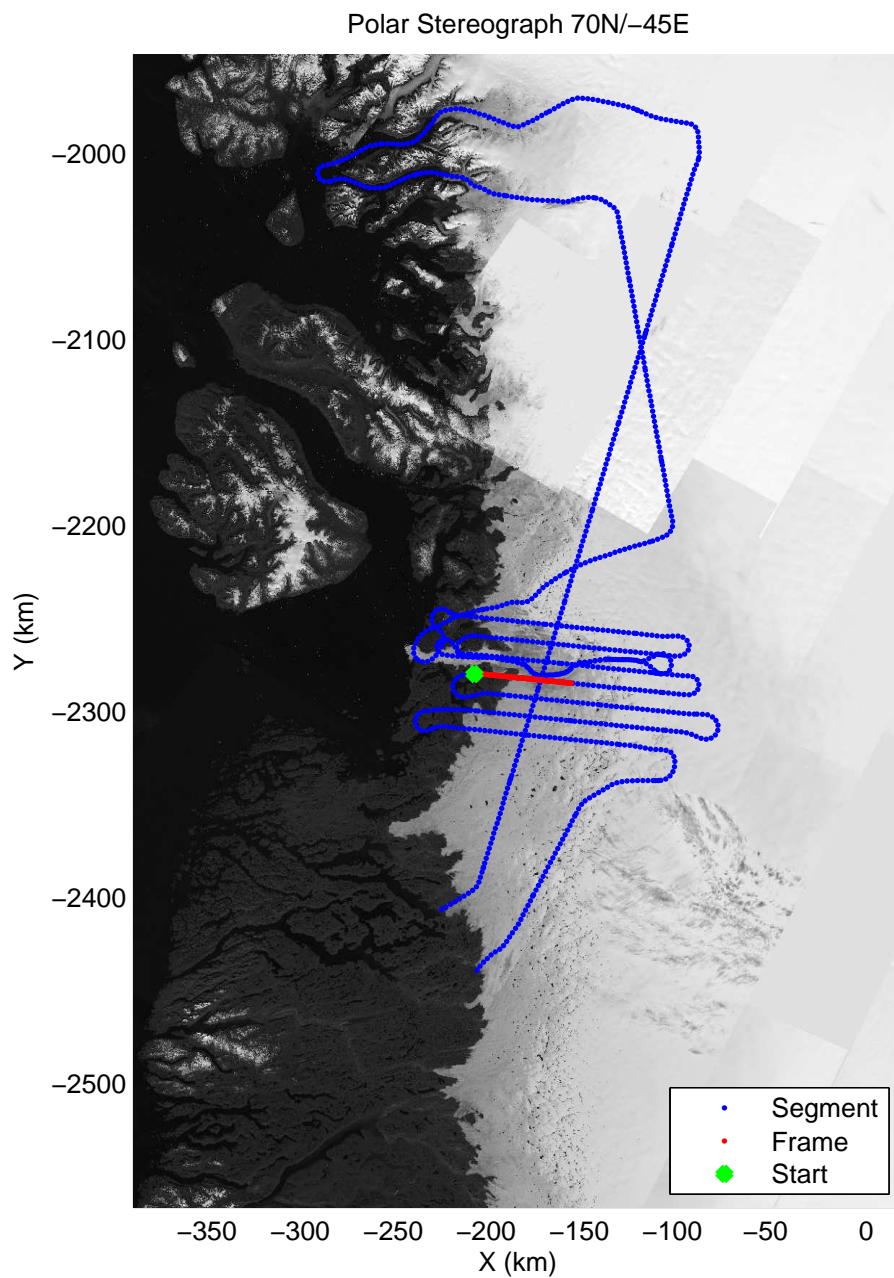

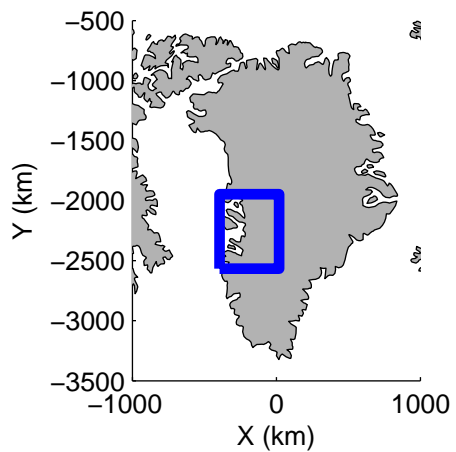


mcords3 2013\_Greenland\_P3: "F15: Jakobshavn 02" 20130410\_01\_013: 12:20:16.3 to 12:27:03.6 GPS




mcords3 2013\_Greenland\_P3: "F15: Jakobshavn 02" 20130410\_01\_013: 12:20:16.3 to 12:27:03.6 GPS






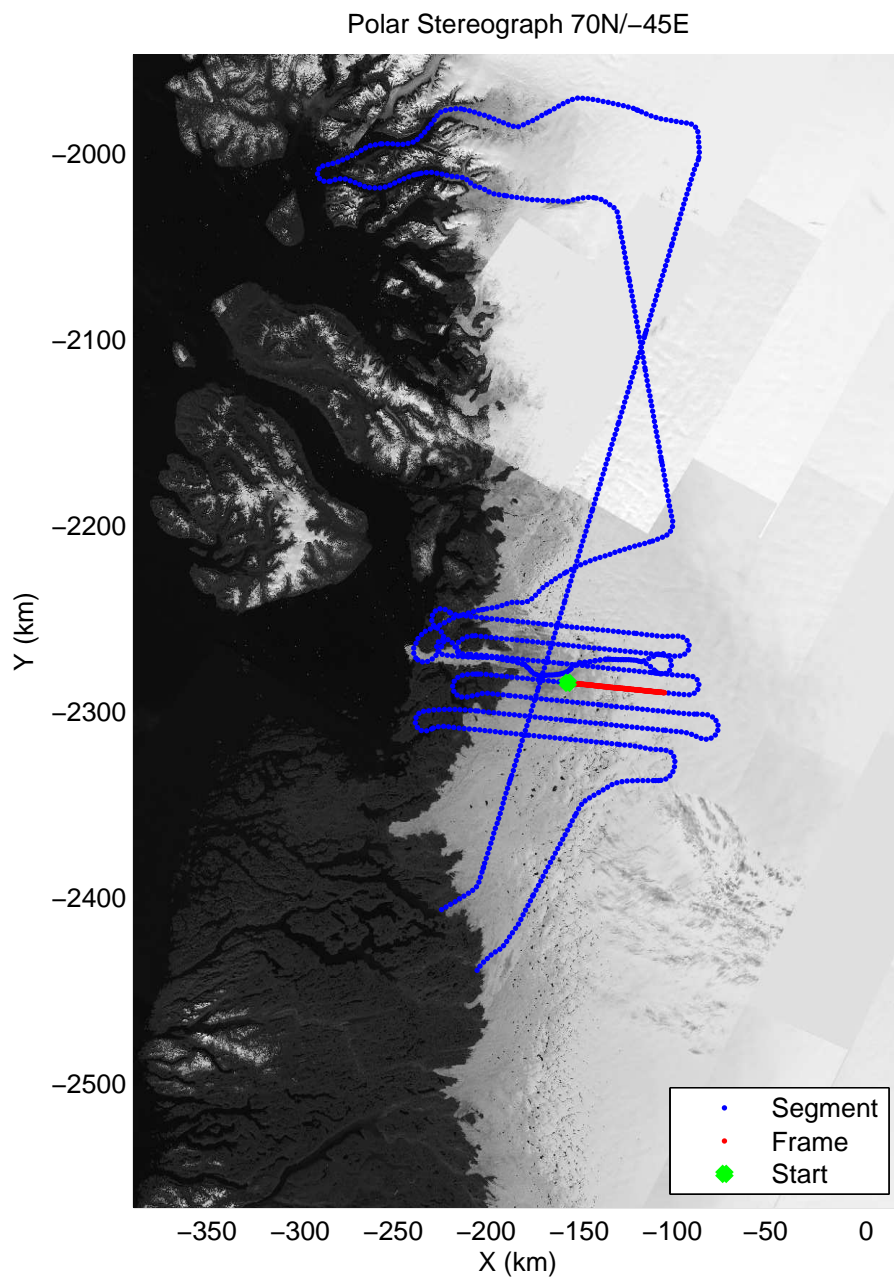

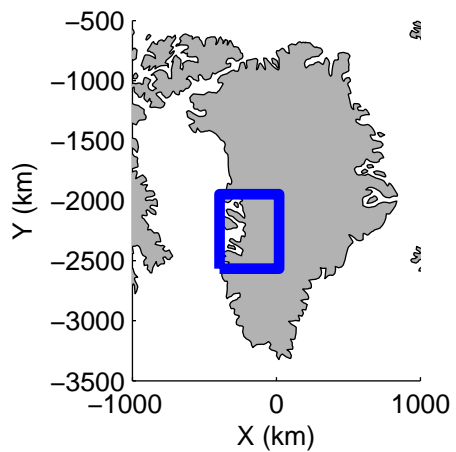


mcords3 2013\_Greenland\_P3: "F15: Jakobshavn 02" 20130410\_01\_014: 12:26:48.5 to 12:33:29.2 GPS




mcords3 2013\_Greenland\_P3: "F15: Jakobshavn 02" 20130410\_01\_014: 12:26:48.5 to 12:33:29.2 GPS




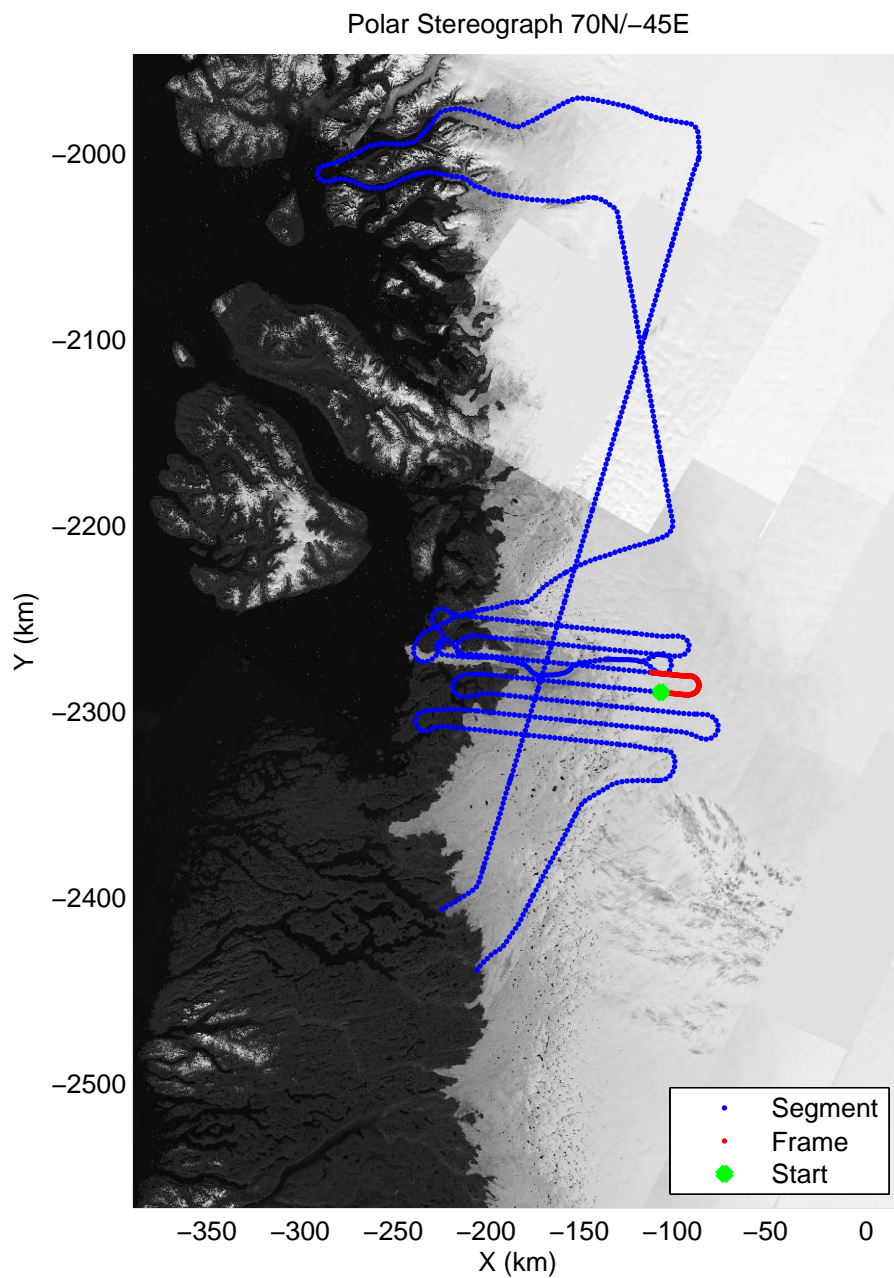

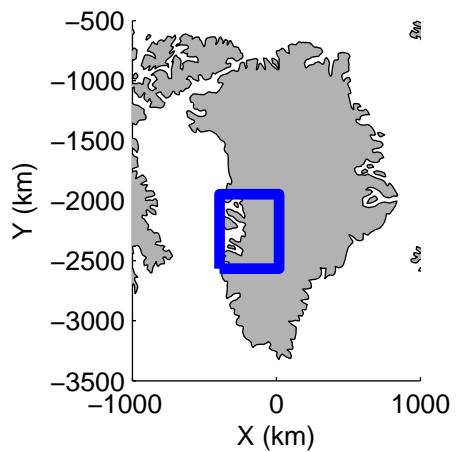


mcords3 2013\_Greenland\_P3: "F15: Jakobshavn 02" 20130410\_01\_015: 12:33:15.1 to 12:39:26.1 GPS




mconds3 2013\_Greenland\_P3: "F15: Jakobshavn 02" 20130410\_01\_015: 12:33:15.1 to 12:39:26.1 GPS

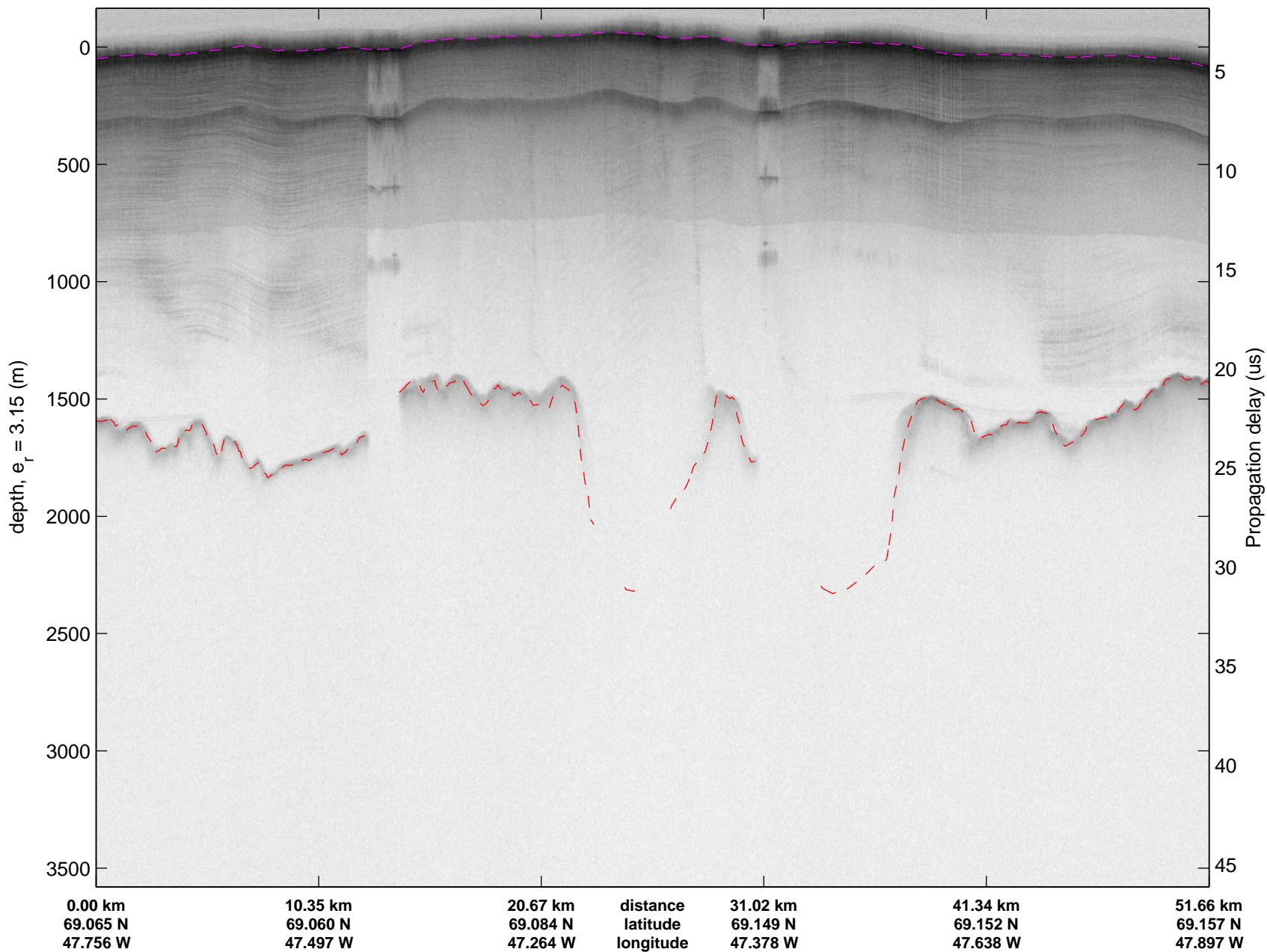




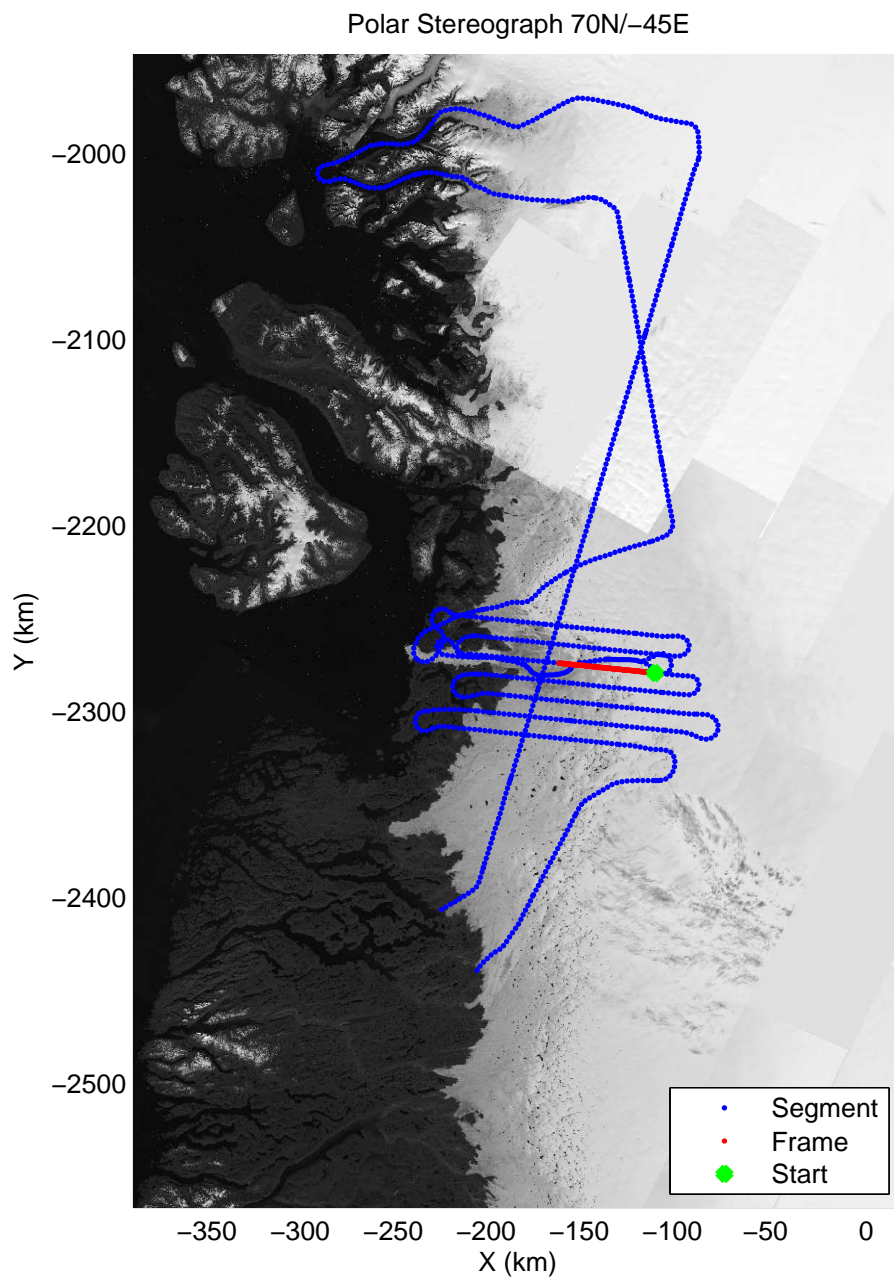

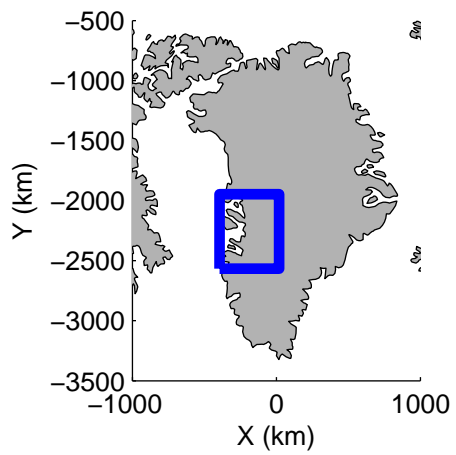
mcords3 2013\_Greenland\_P3: "F15: Jakobshavn 02" 20130410\_01\_016: 12:39:12.5 to 12:45:47.5 GPS




mcords3 2013\_Greenland\_P3: "F15: Jakobshavn 02" 20130410\_01\_016: 12:39:12.5 to 12:45:47.5 GPS








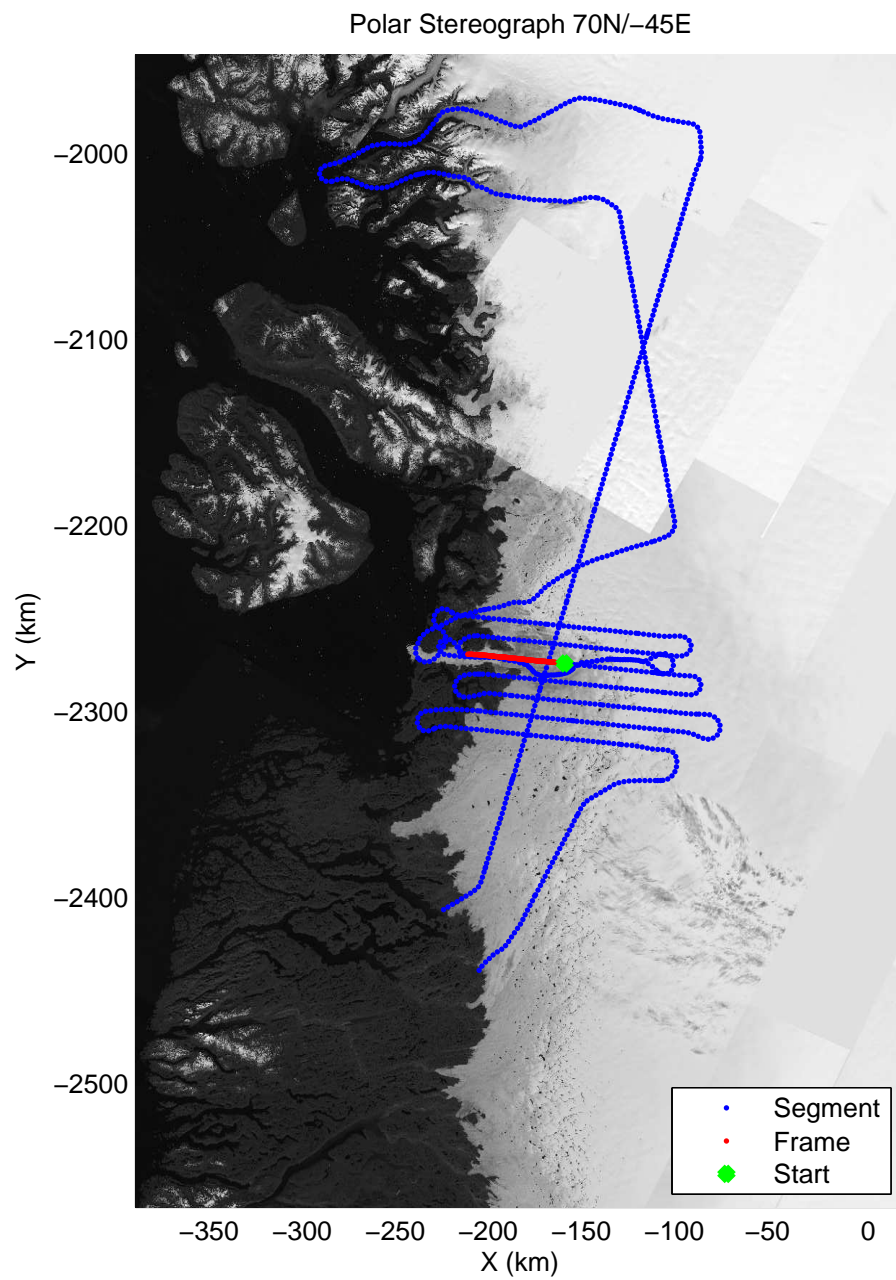

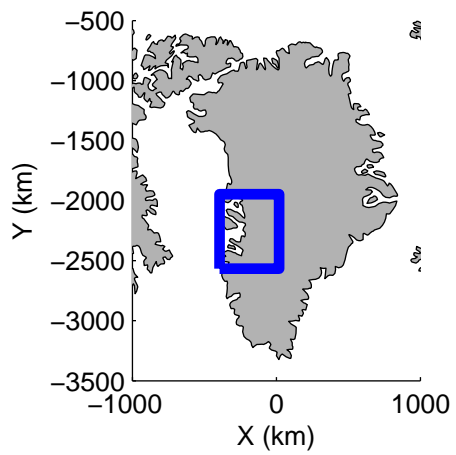
mcords3 2013\_Greenland\_P3: "F15: Jakobshavn 02" 20130410\_01\_017: 12:45:32.9 to 12:52:16.3 GPS




mcords3 2013\_Greenland\_P3: "F15: Jakobshavn 02" 20130410\_01\_017: 12:45:32.9 to 12:52:16.3 GPS




0.00 km	10.38 km	20.73 km	distance	31.05 km	41.43 km	51.75 km
69.156 N	69.161 N	69.165 N	latitude	69.169 N	69.172 N	69.175 N
47.848 W	48.109 W	48.369 W	longitude	48.629 W	48.890 W	49.150 W

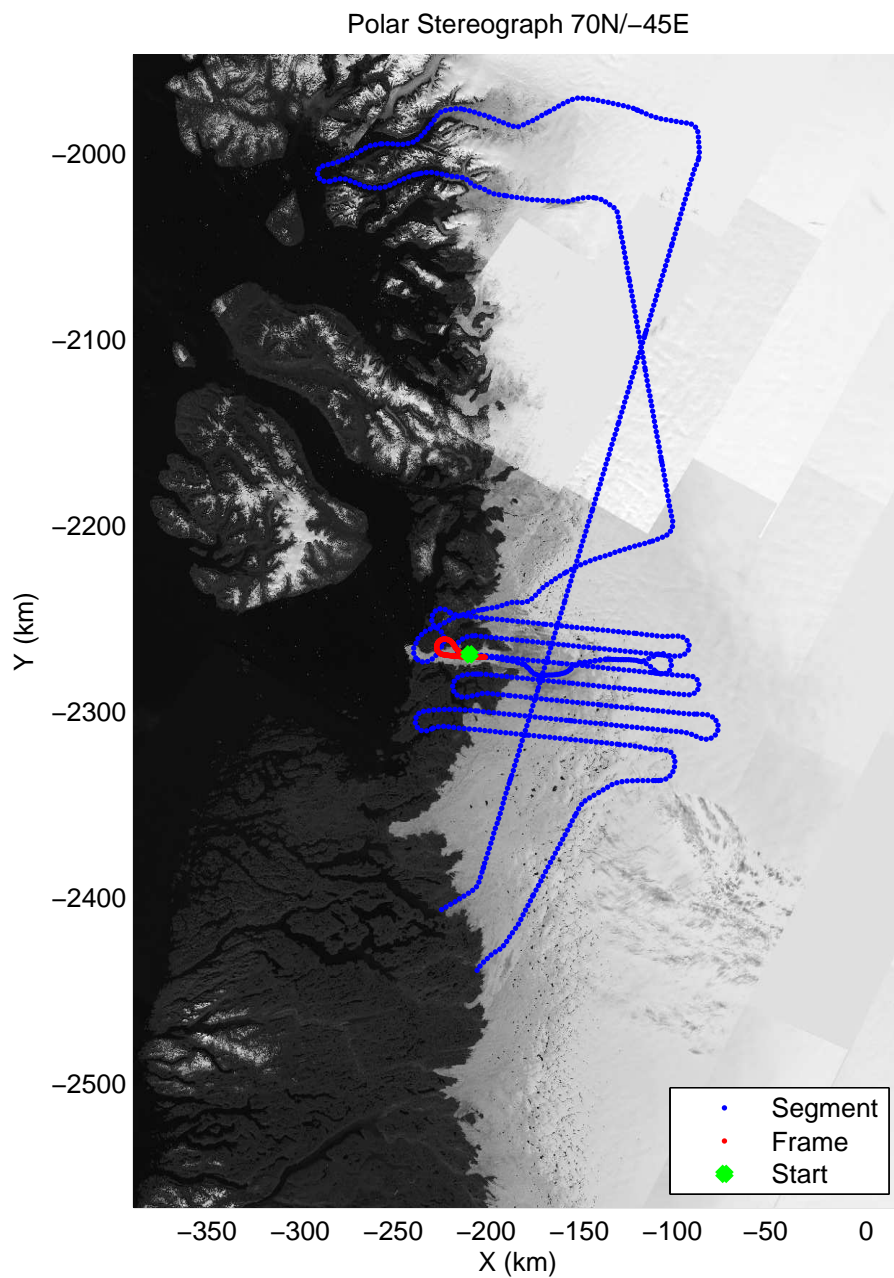

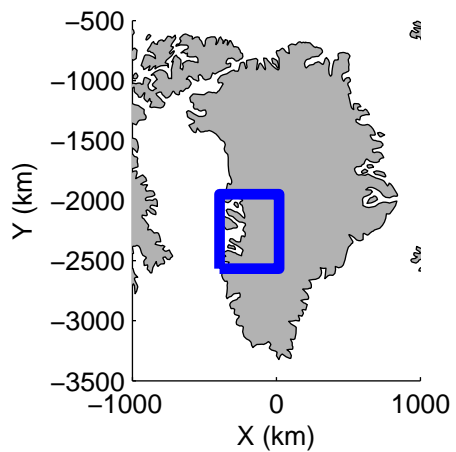


mcords3 2013\_Greenland\_P3: "F15: Jakobshavn 02" 20130410\_01\_018: 12:52:00.9 to 12:58:46.1 GPS




mcords3 2013\_Greenland\_P3: "F15: Jakobshavn 02" 20130410\_01\_018: 12:52:00.9 to 12:58:46.1 GPS






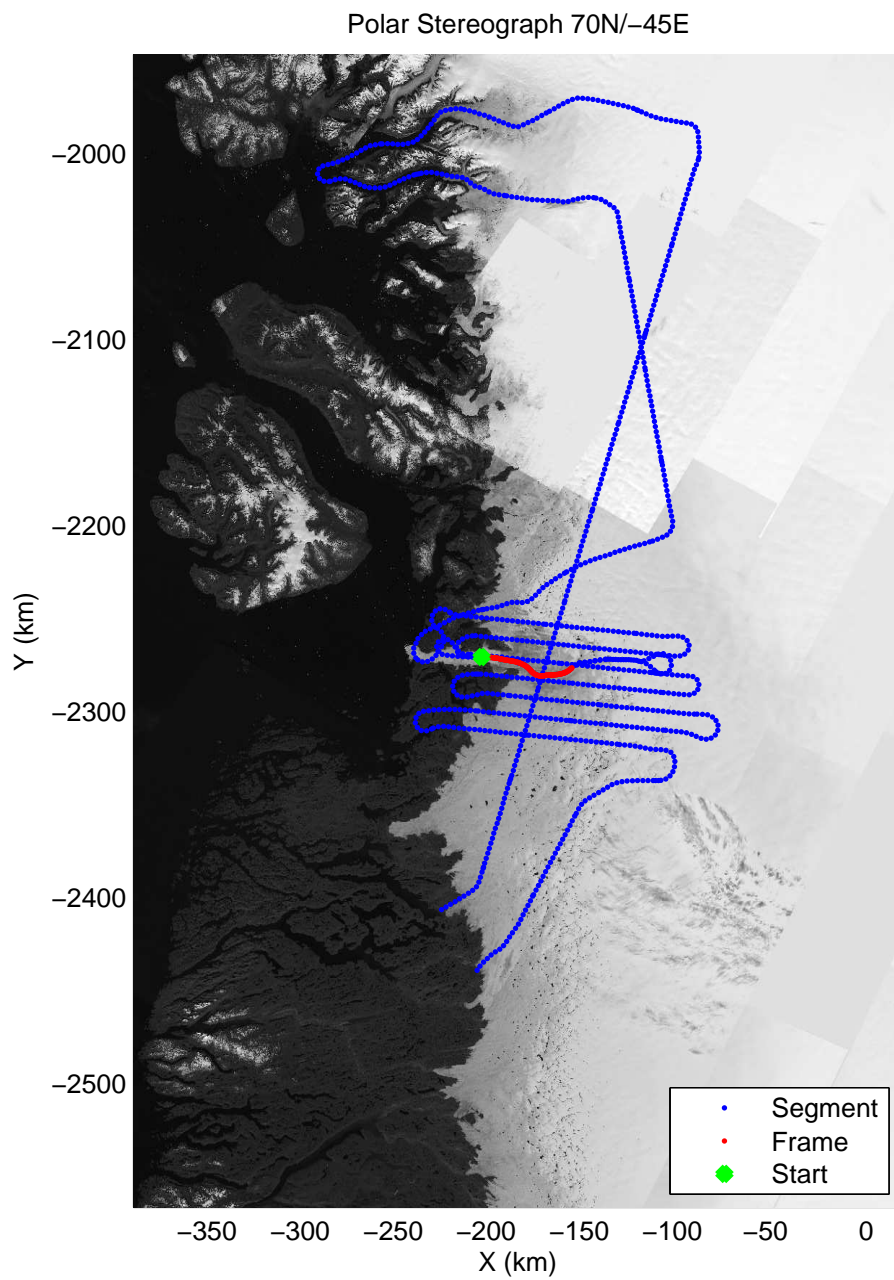

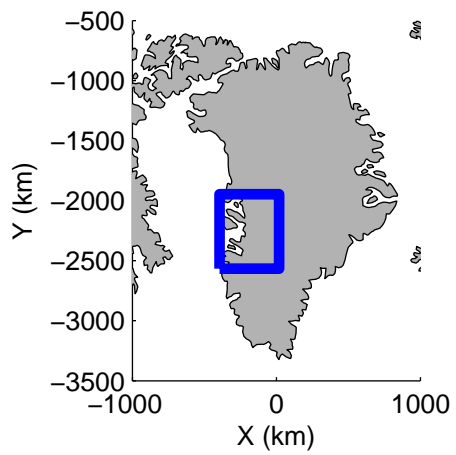
mcords3 2013\_Greenland\_P3: "F15: Jakobshavn 02" 20130410\_01\_019: 12:58:31.6 to 13:05:36.0 GPS






mcords3 2013\_Greenland\_P3: "F15: Jakobshavn 02" 20130410\_01\_019: 12:58:31.6 to 13:05:36.0 GPS




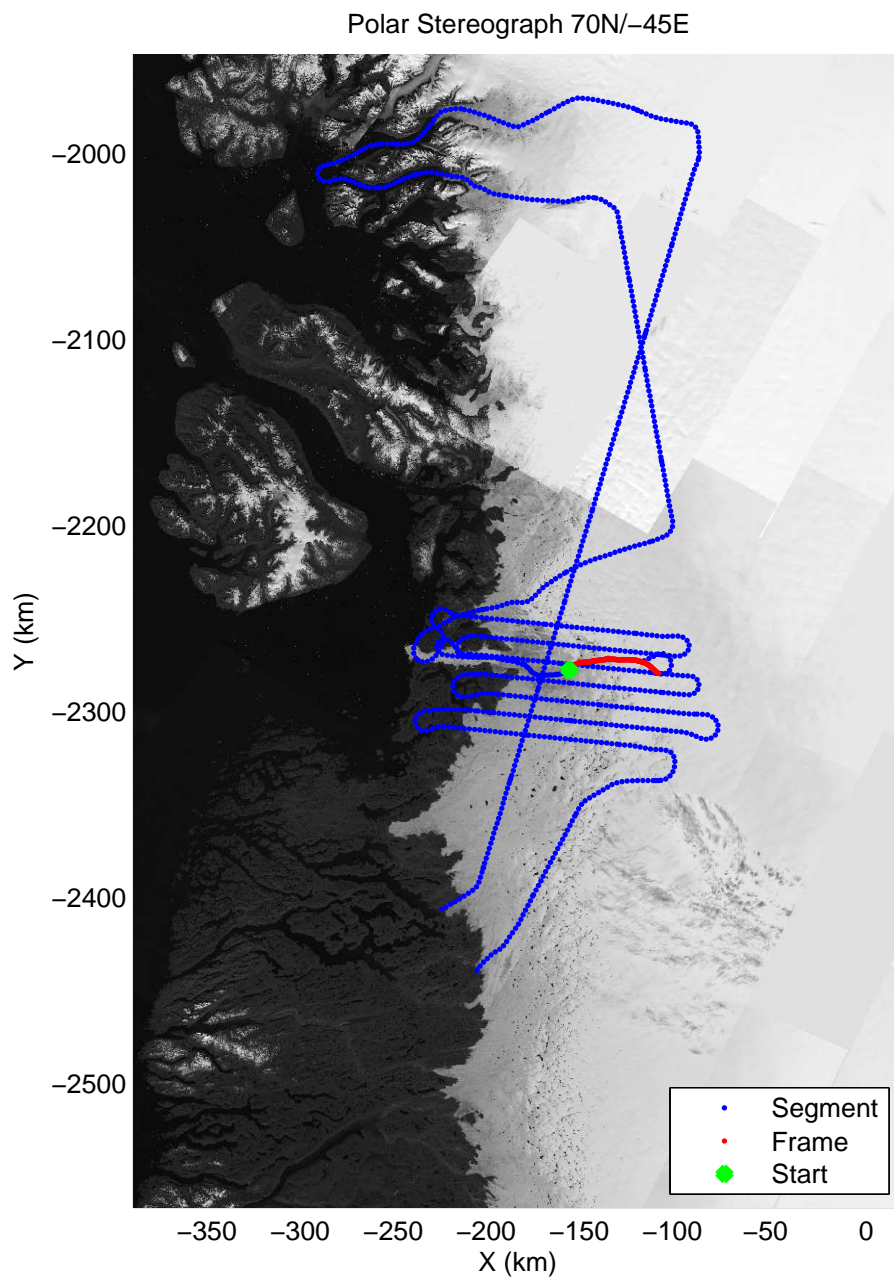

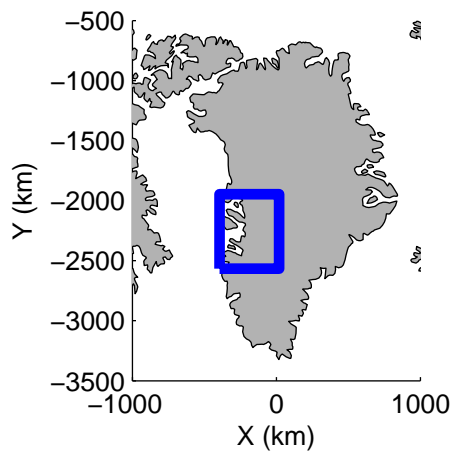


mcords3 2013\_Greenland\_P3: "F15: Jakobshavn 02" 20130410\_01\_020: 13:05:21.7 to 13:11:51.4 GPS

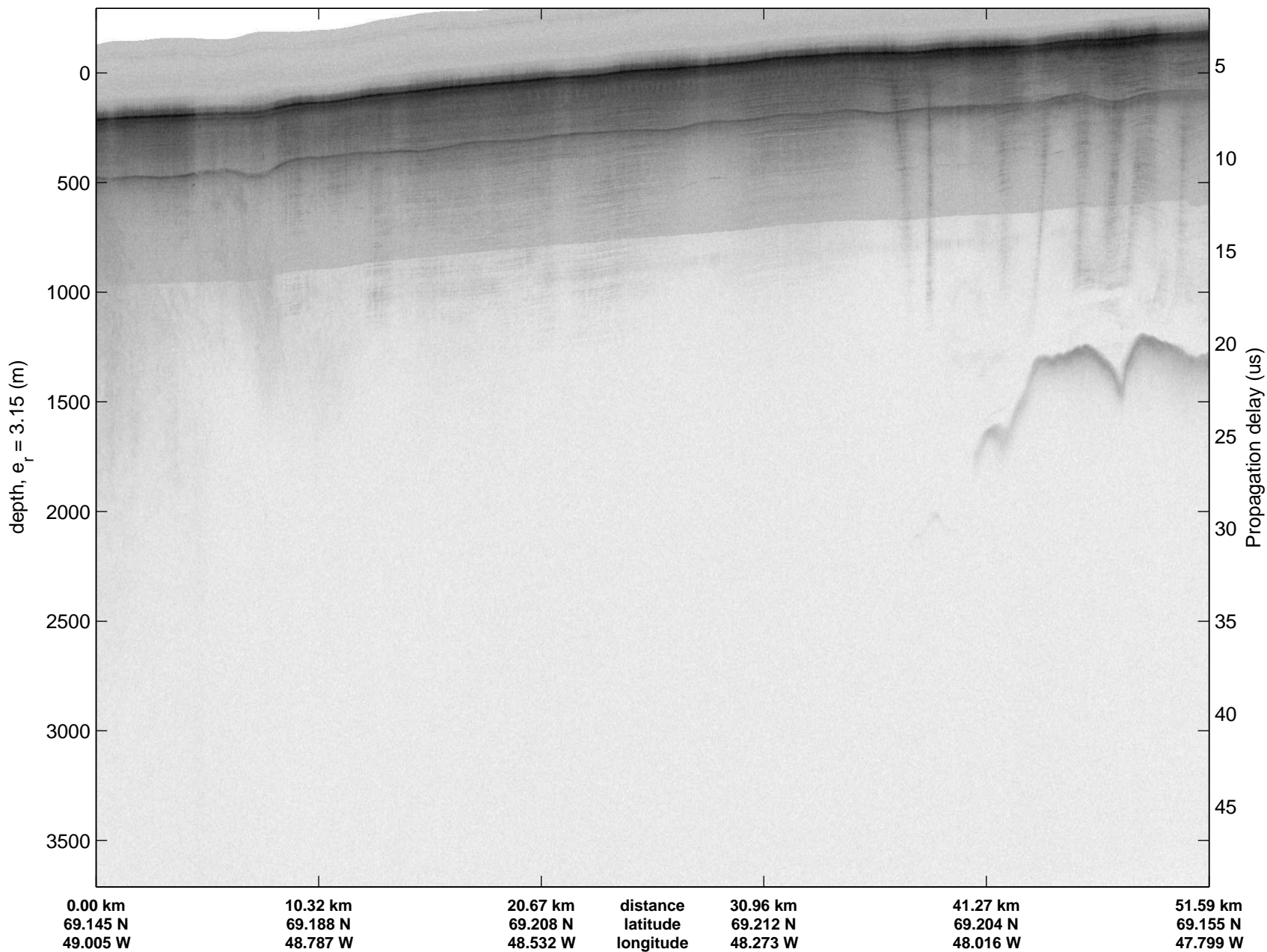


mcords3 2013\_Greenland\_P3: "F15: Jakobshavn 02" 20130410\_01\_020: 13:05:21.7 to 13:11:51.4 GPS




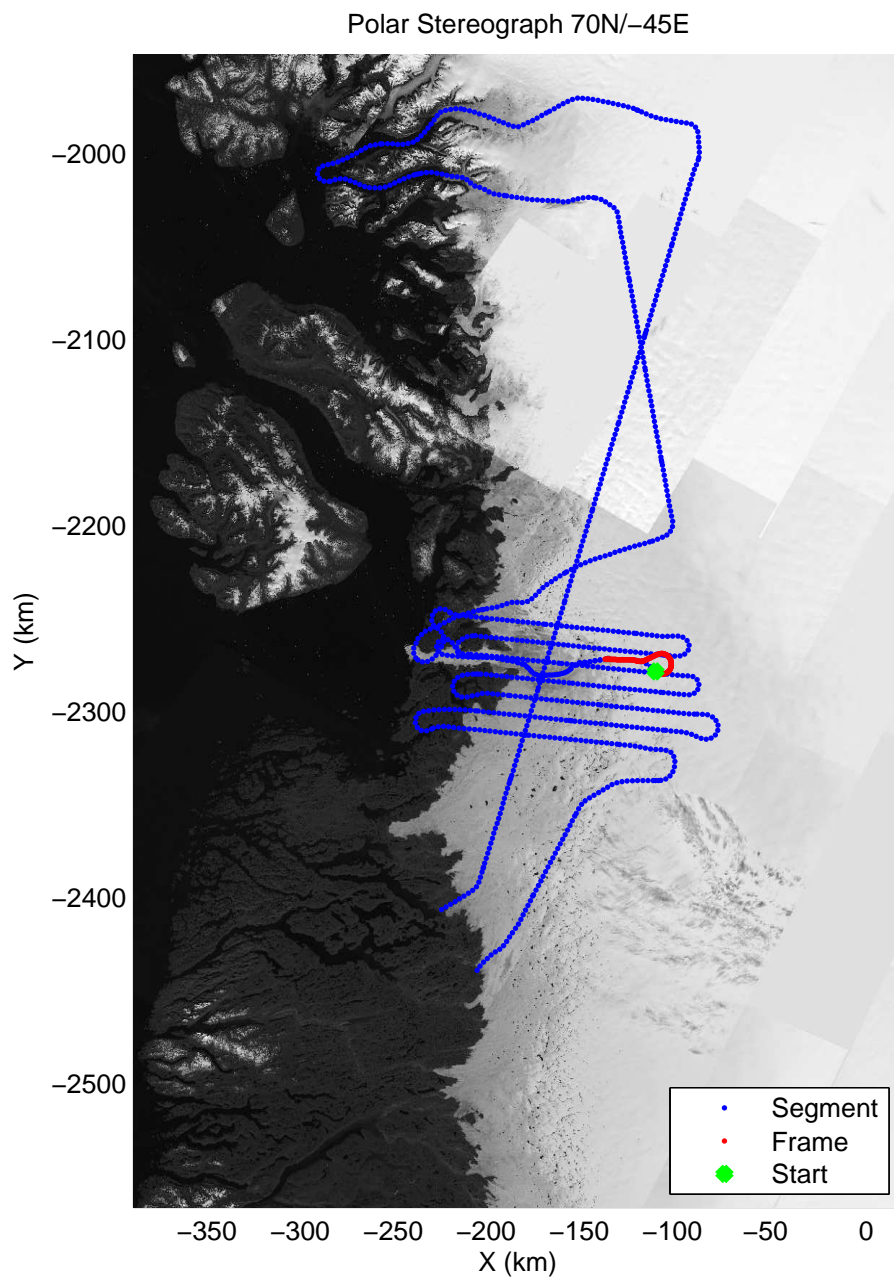

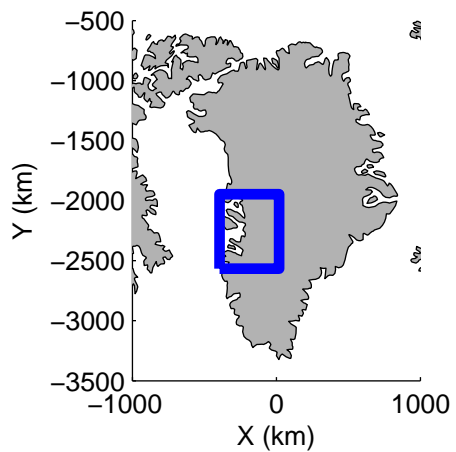


mcords3 2013\_Greenland\_P3: "F15: Jakobshavn 02" 20130410\_01\_021: 13:11:37.3 to 13:18:05.3 GPS




mcords3 2013\_Greenland\_P3: "F15: Jakobshavn 02" 20130410\_01\_021: 13:11:37.3 to 13:18:05.3 GPS



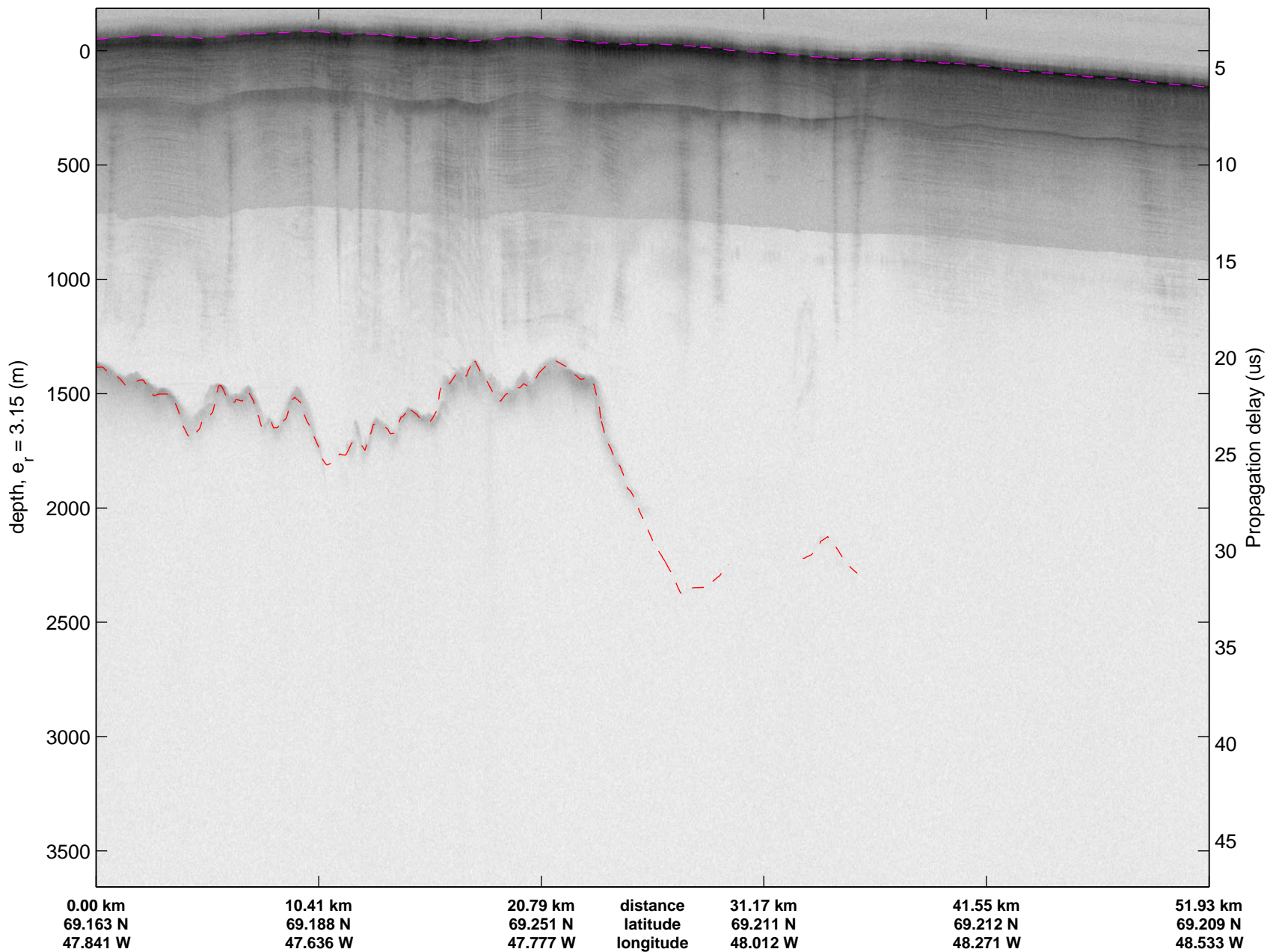


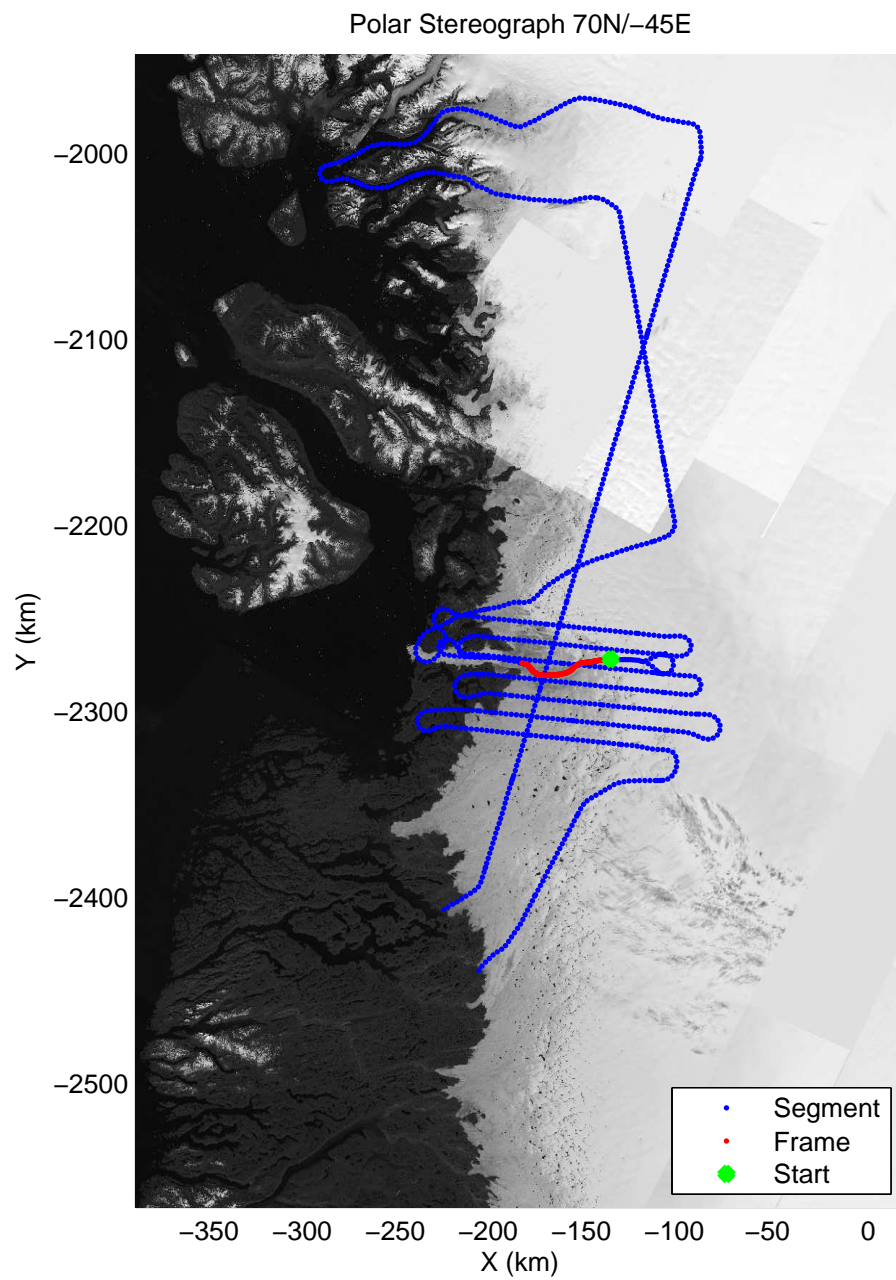

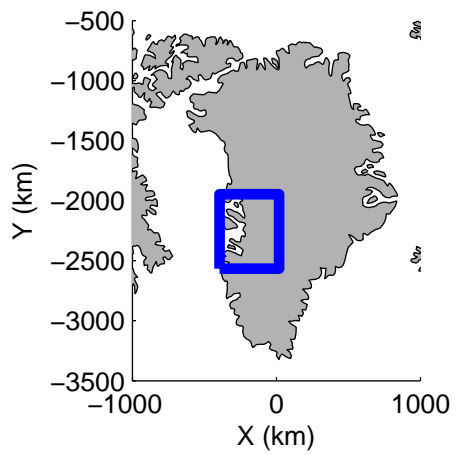


mcords3 2013\_Greenland\_P3: "F15: Jakobshavn 02" 20130410\_01\_022: 13:17:49.4 to 13:25:17.2 GPS




mcords3 2013\_Greenland\_P3: "F15: Jakobshavn 02" 20130410\_01\_022: 13:17:49.4 to 13:25:17.2 GPS




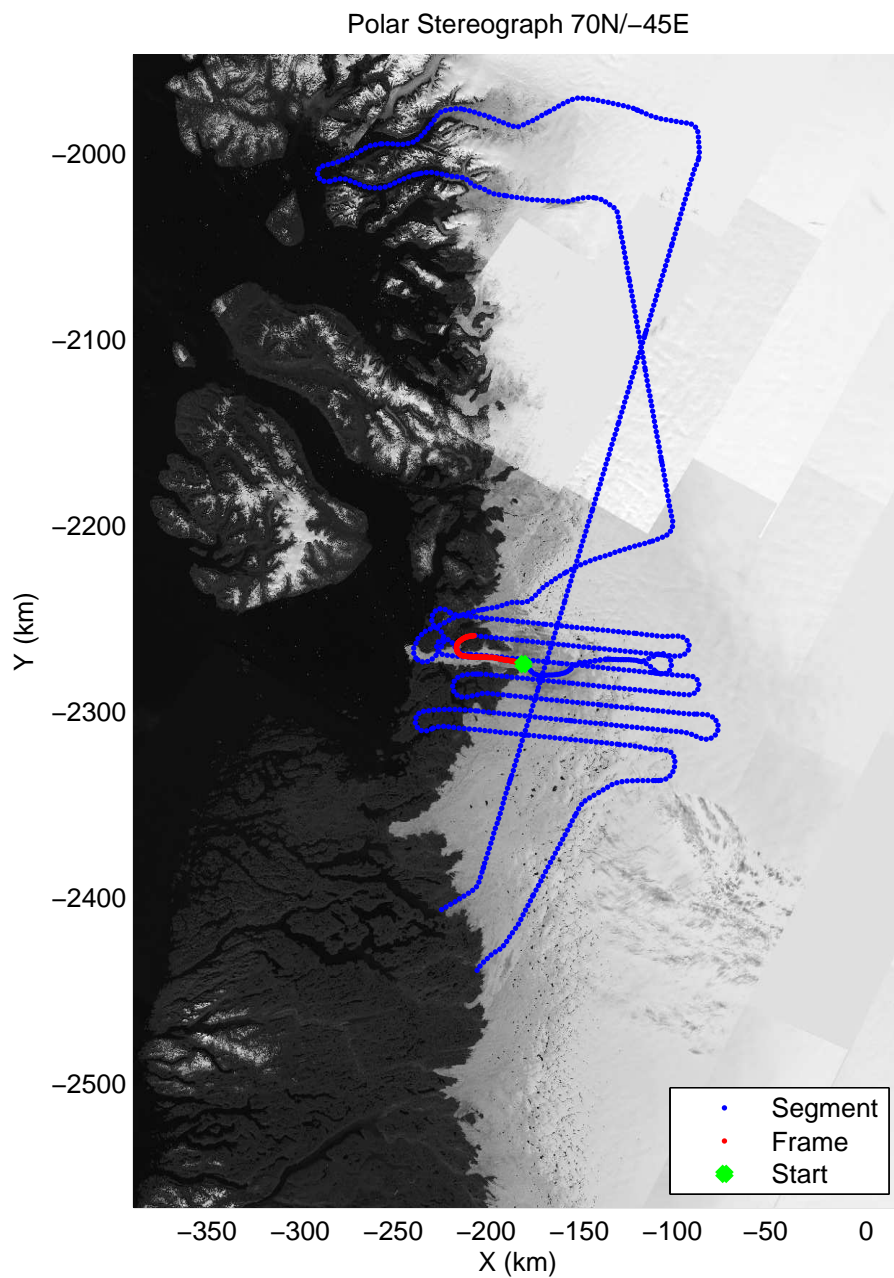

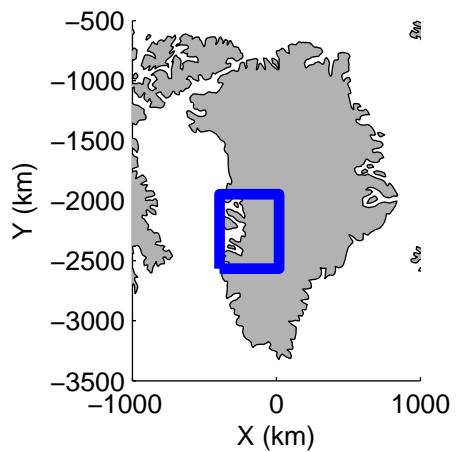


mcords3 2013\_Greenland\_P3: "F15: Jakobshavn 02" 20130410\_01\_023: 13:25:01.4 to 13:32:21.3 GPS




mcords3 2013\_Greenland\_P3: "F15: Jakobshavn 02" 20130410\_01\_023: 13:25:01.4 to 13:32:21.3 GPS






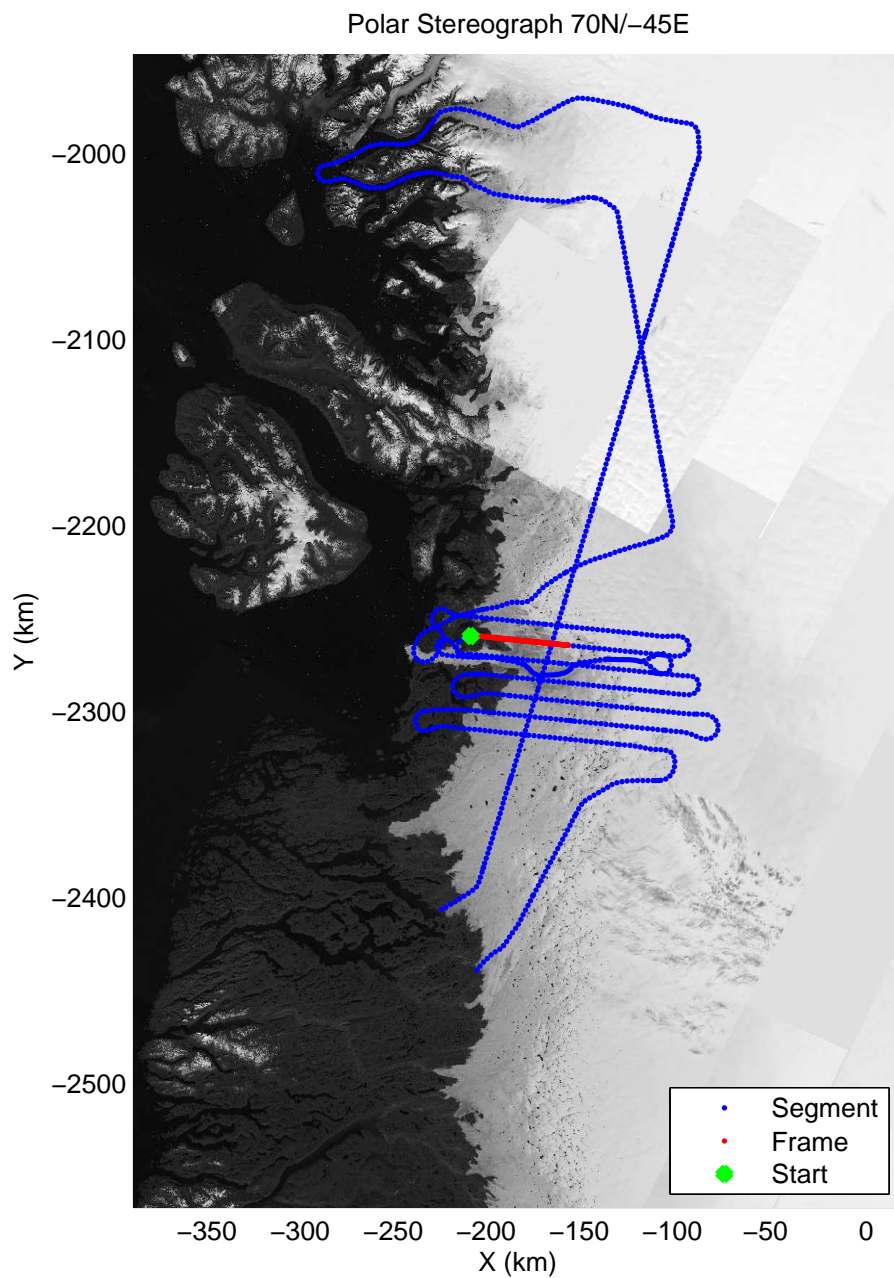

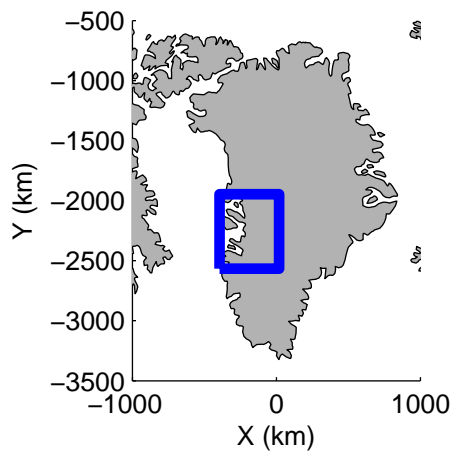
mcords3 2013\_Greenland\_P3: "F15: Jakobshavn 02" 20130410\_01\_024: 13:32:05.0 to 13:39:21.1 GPS




mcords3 2013\_Greenland\_P3: "F15: Jakobshavn 02" 20130410\_01\_024: 13:32:05.0 to 13:39:21.1 GPS






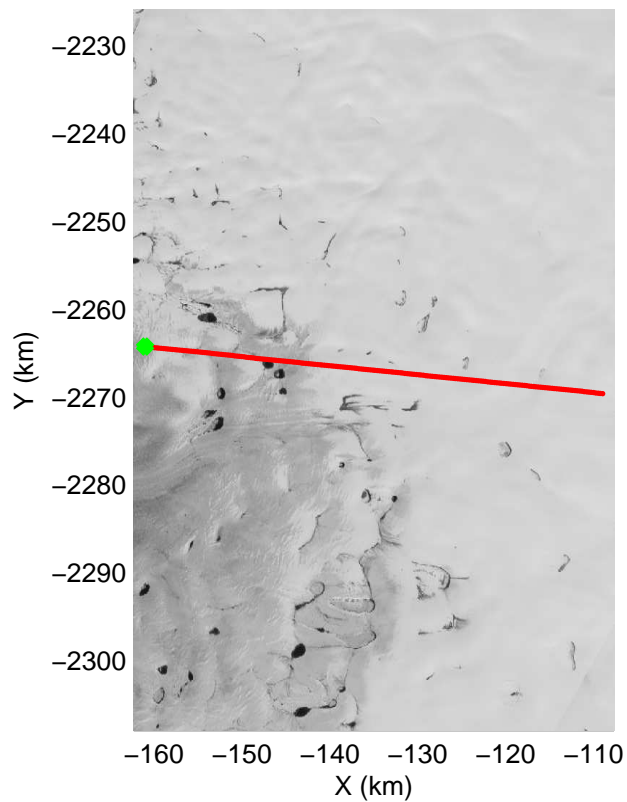
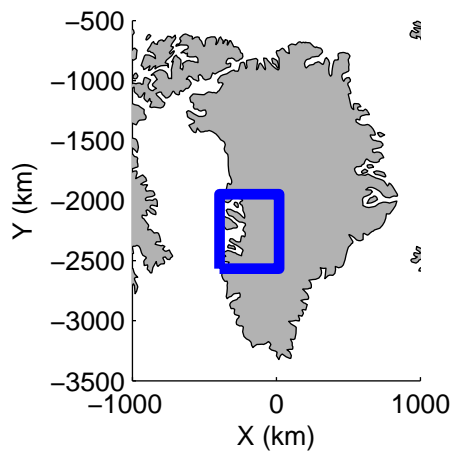


mcords3 2013\_Greenland\_P3: "F15: Jakobshavn 02" 20130410\_01\_025: 13:39:02.3 to 13:46:01.9 GPS

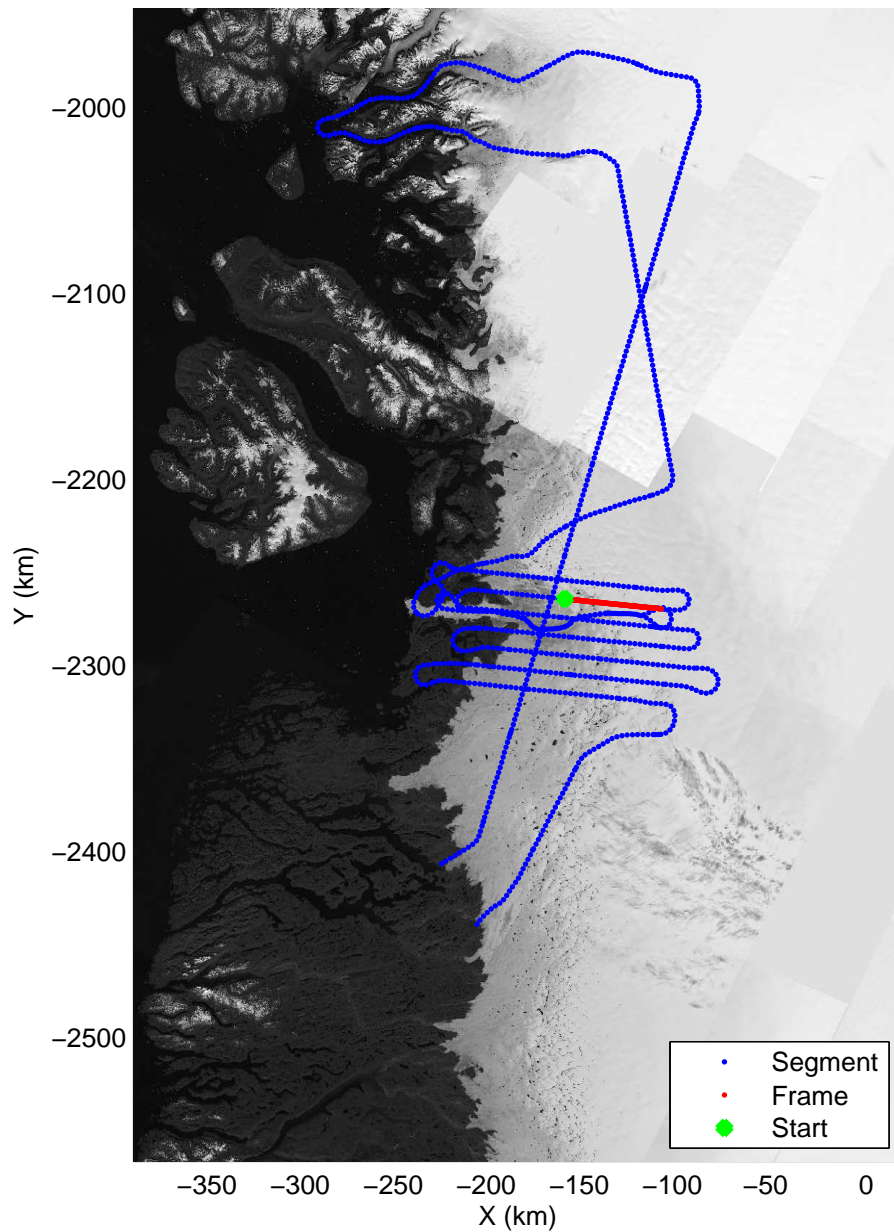


mcords3 2013\_Greenland\_P3: "F15: Jakobshavn 02" 20130410\_01\_025: 13:39:02.3 to 13:46:01.9 GPS







Polar Stereograph 70N/-45E

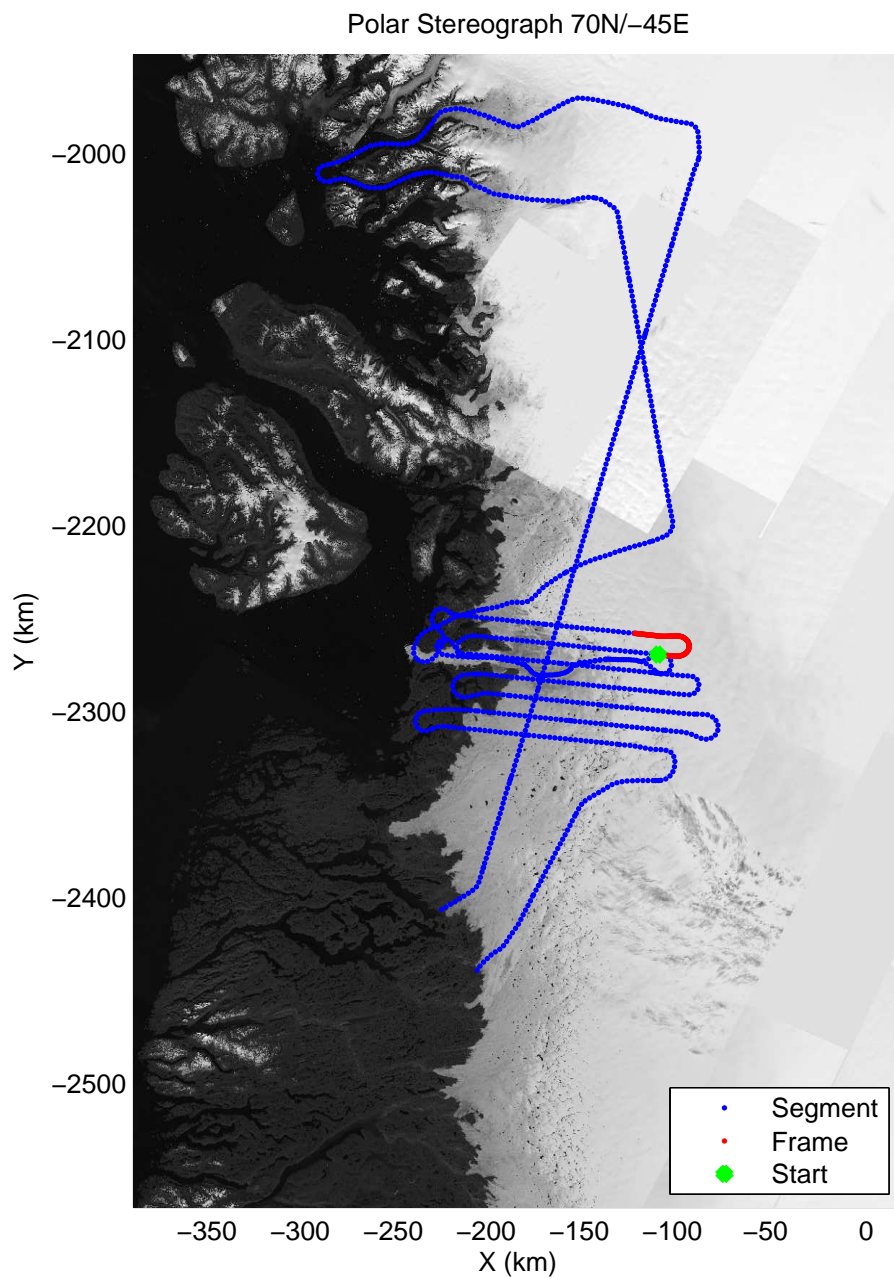

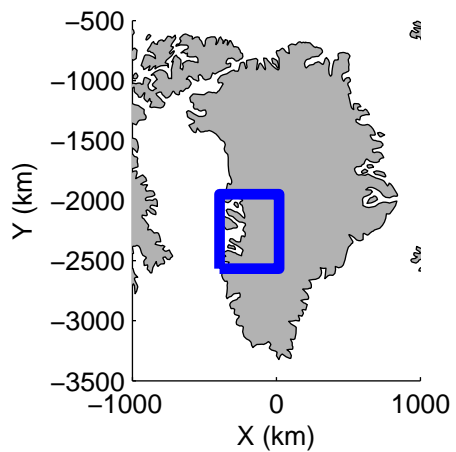


mcords3 2013\_Greenland\_P3: "F15: Jakobshavn 02" 20130410\_01\_026: 13:45:47.1 to 13:52:10.7 GPS

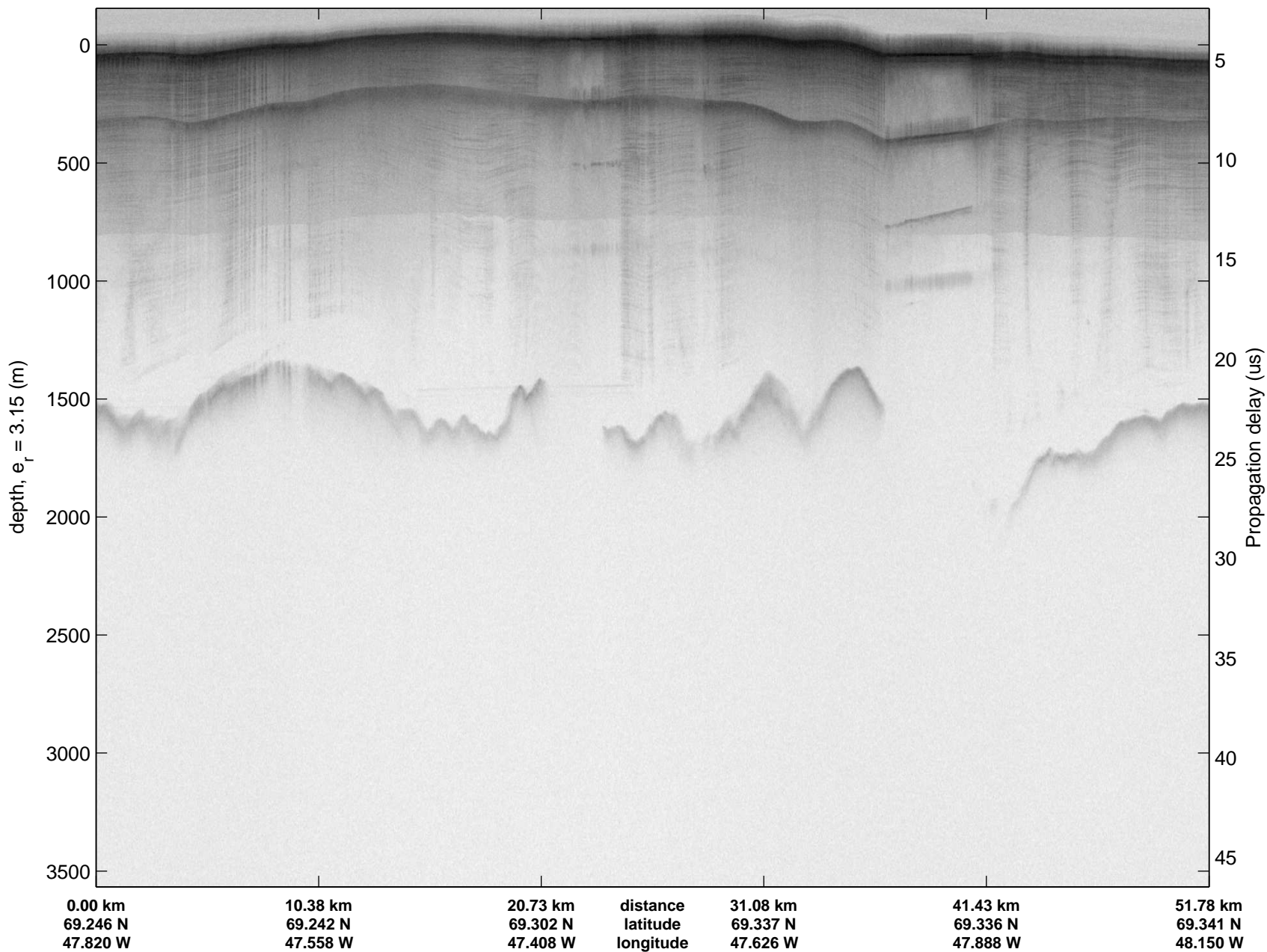


mcords3 2013\_Greenland\_P3: "F15: Jakobshavn 02" 20130410\_01\_026: 13:45:47.1 to 13:52:10.7 GPS



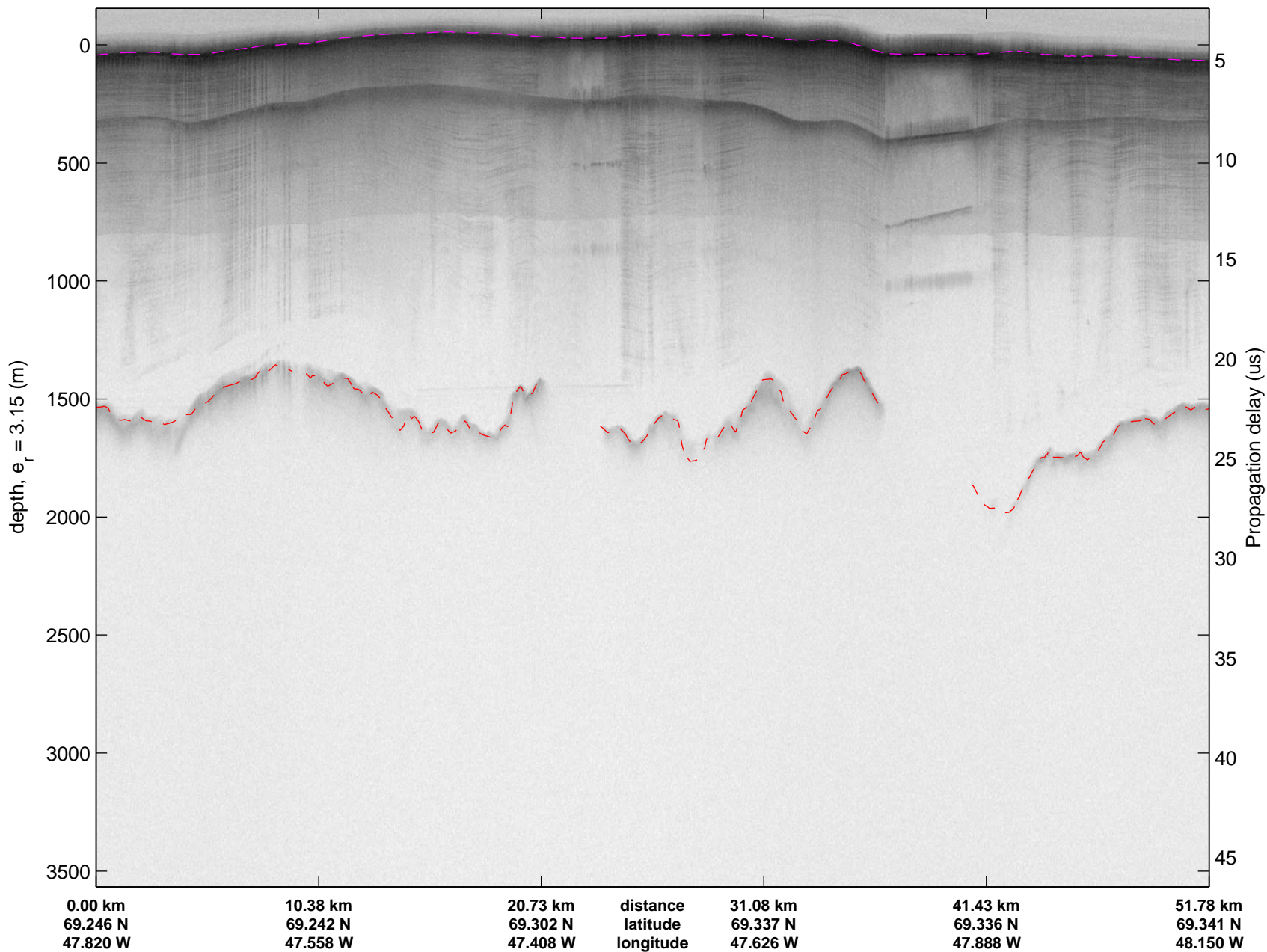


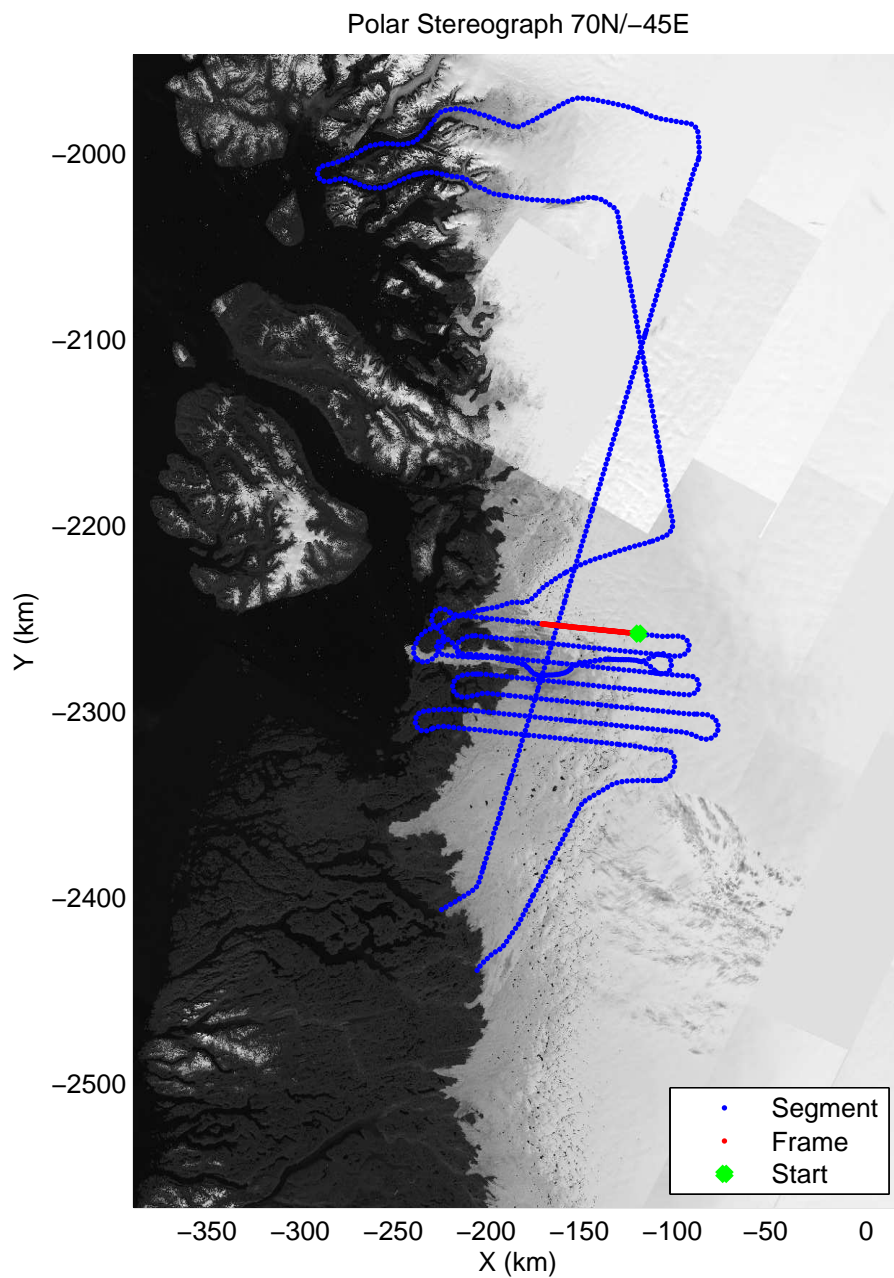

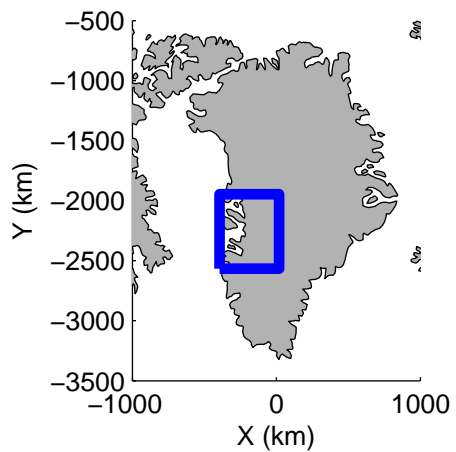
mcords3 2013\_Greenland\_P3: "F15: Jakobshavn 02" 20130410\_01\_027: 13:51:57.1 to 13:58:37.6 GPS






mcords3 2013\_Greenland\_P3: "F15: Jakobshavn 02" 20130410\_01\_027: 13:51:57.1 to 13:58:37.6 GPS






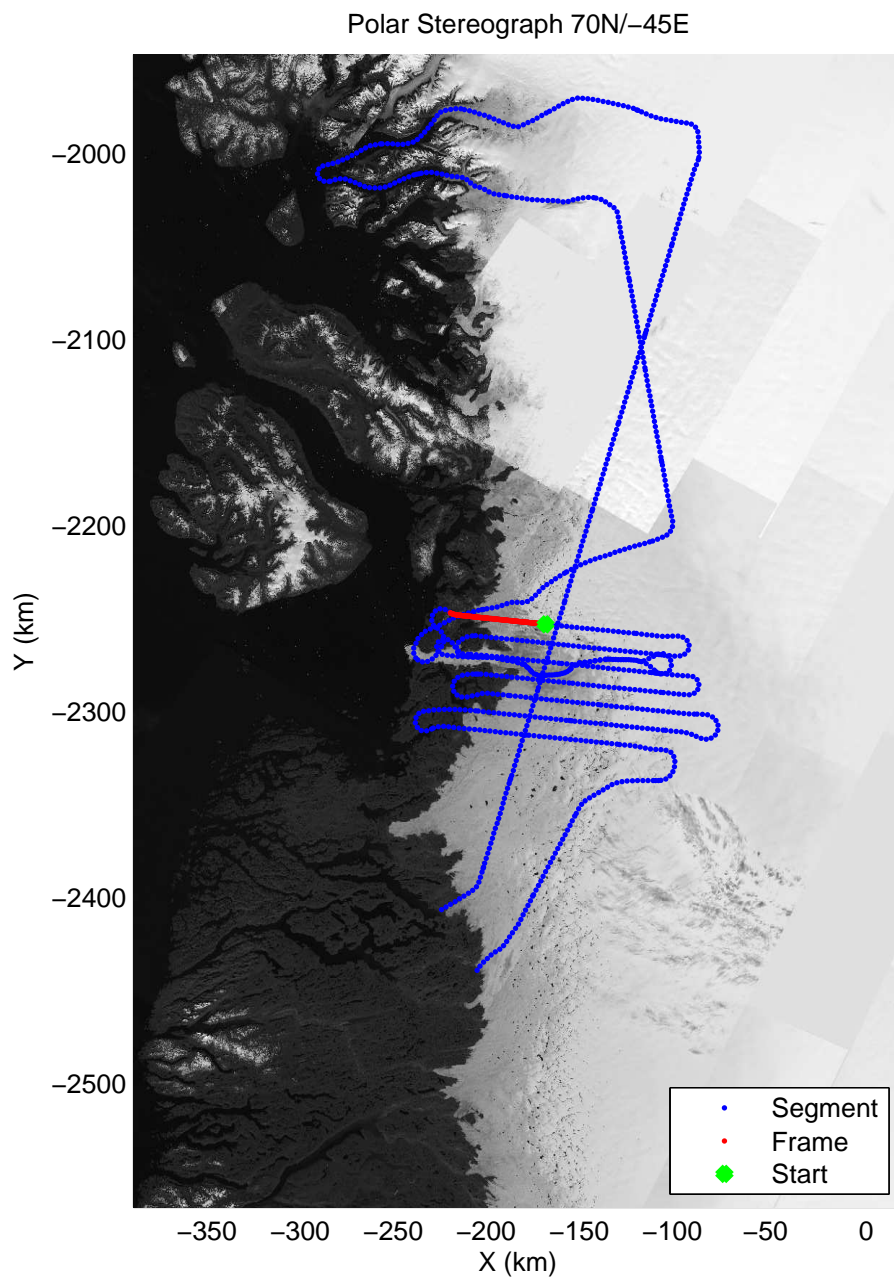

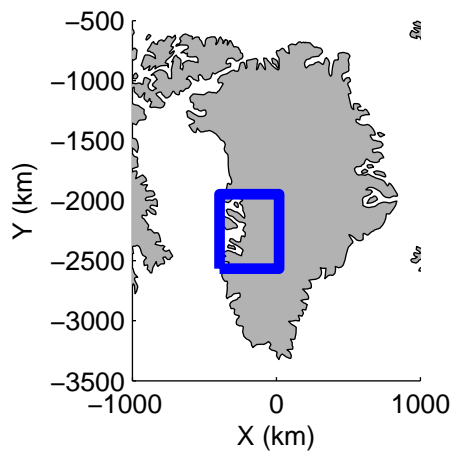
mcords3 2013\_Greenland\_P3: "F15: Jakobshavn 02" 20130410\_01\_028: 13:58:23.1 to 14:04:41.2 GPS




0.00 km	10.41 km	20.82 km	distance	31.23 km	41.64 km	52.02 km
69.340 N	69.345 N	69.348 N	latitude	69.352 N	69.355 N	69.357 N
48.101 W	48.365 W	48.629 W	longitude	48.893 W	49.157 W	49.421 W

mcords3 2013\_Greenland\_P3: "F15: Jakobshavn 02" 20130410\_01\_028: 13:58:23.1 to 14:04:41.2 GPS




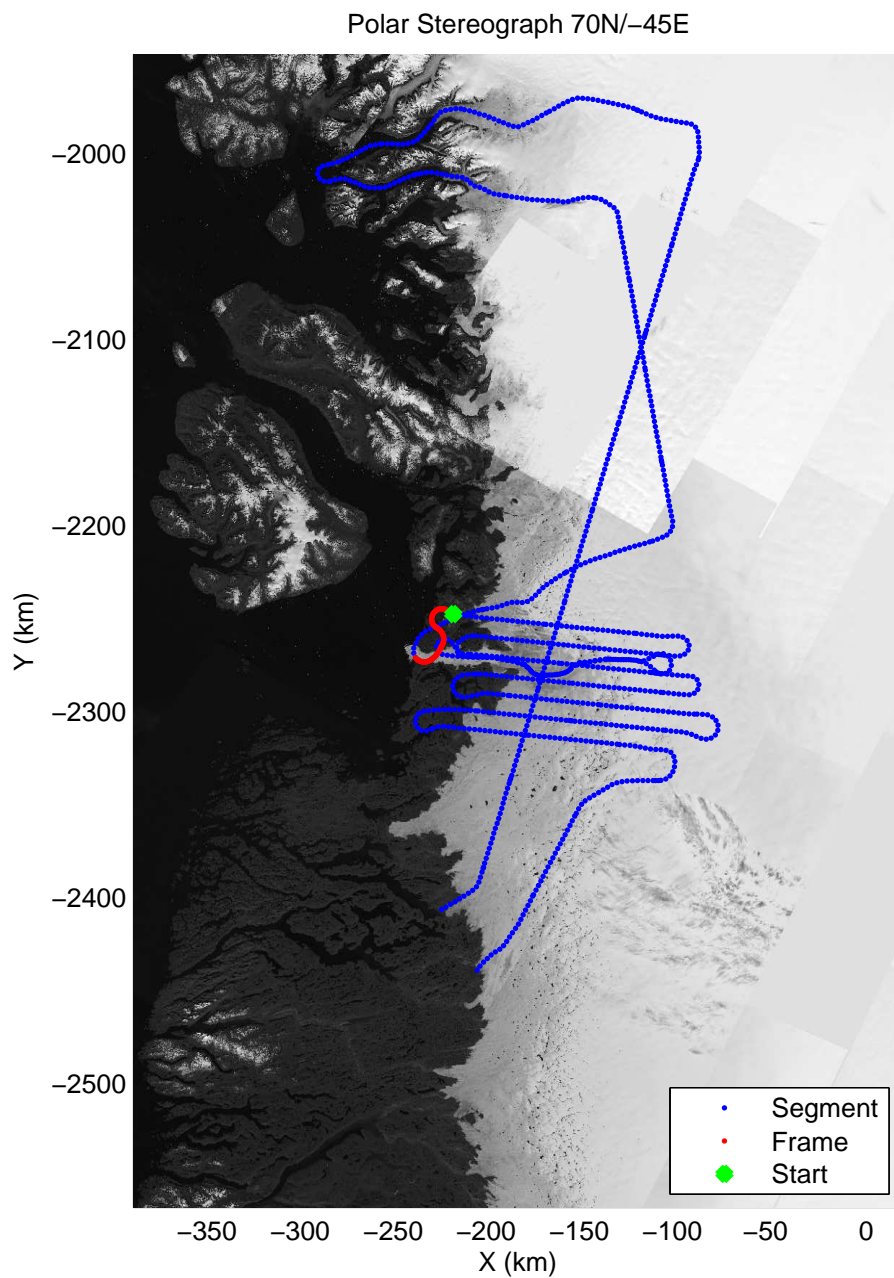

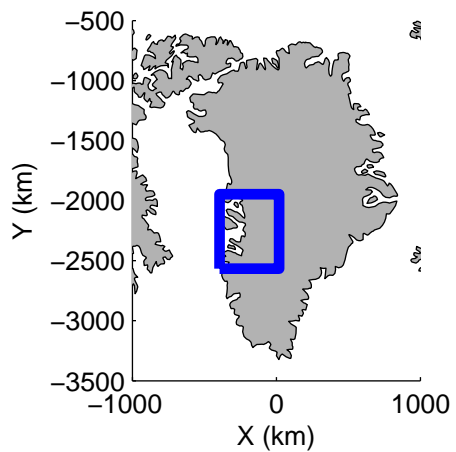


mcords3 2013\_Greenland\_P3: "F15: Jakobshavn 02" 20130410\_01\_029: 14:04:26.7 to 14:11:13.3 GPS




mconds3 2013\_Greenland\_P3: "F15: Jakobshavn 02" 20130410\_01\_029: 14:04:26.7 to 14:11:13.3 GPS






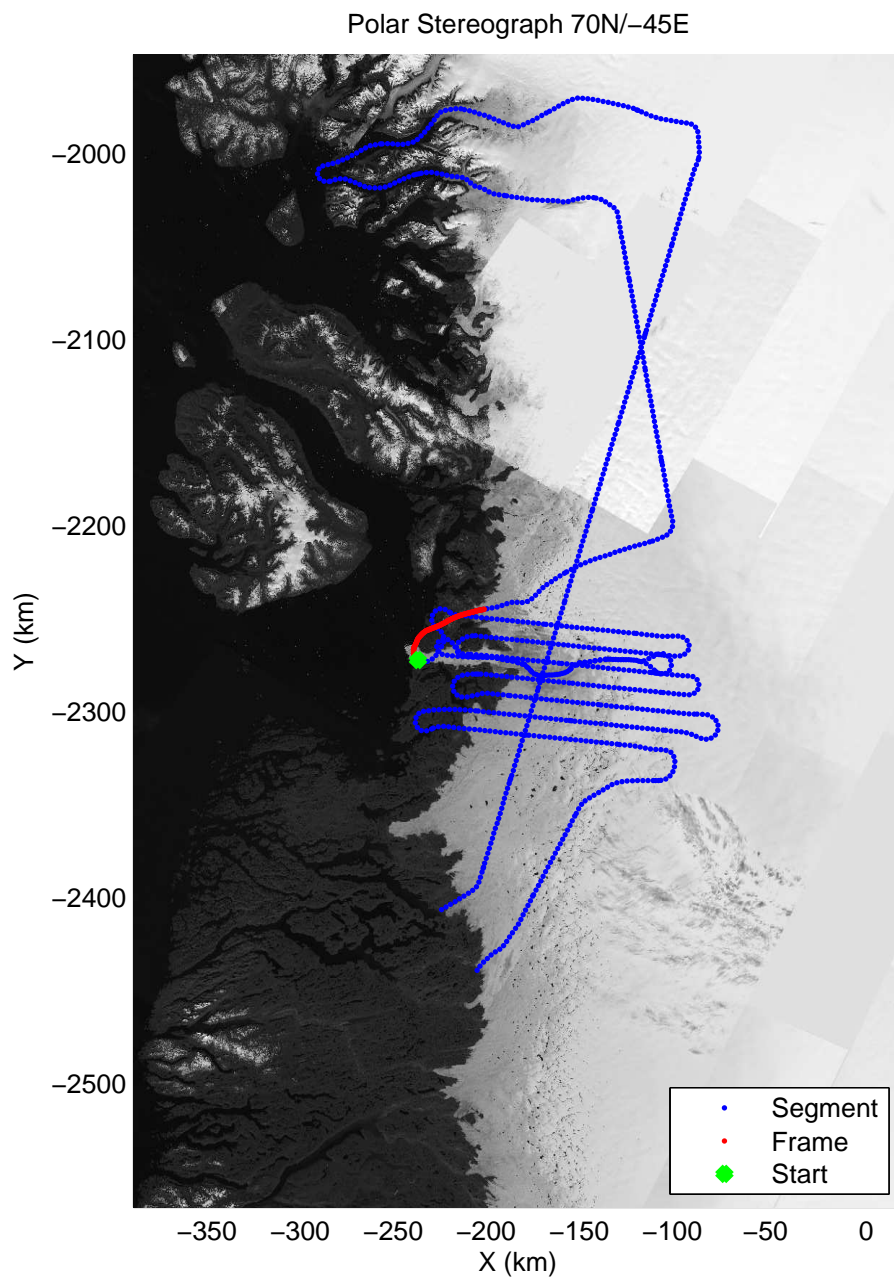

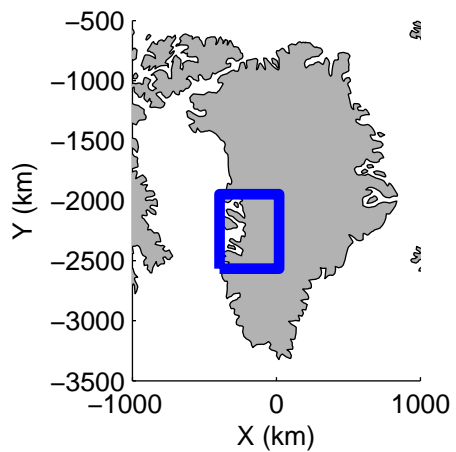


mcords3 2013\_Greenland\_P3: "F15: Jakobshavn 02" 20130410\_01\_030: 14:10:58.3 to 14:18:20.7 GPS




mcords3 2013\_Greenland\_P3: "F15: Jakobshavn 02" 20130410\_01\_030: 14:10:58.3 to 14:18:20.7 GPS




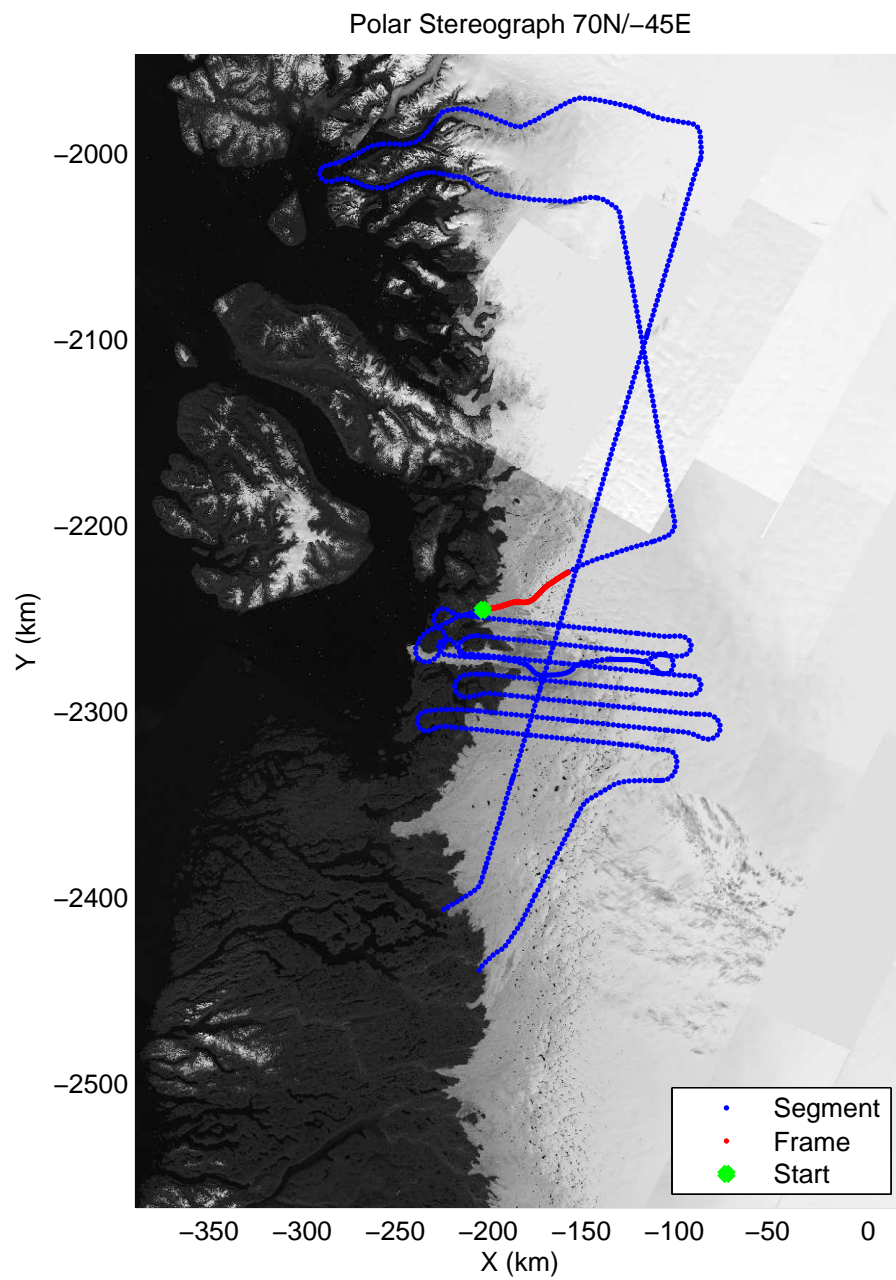

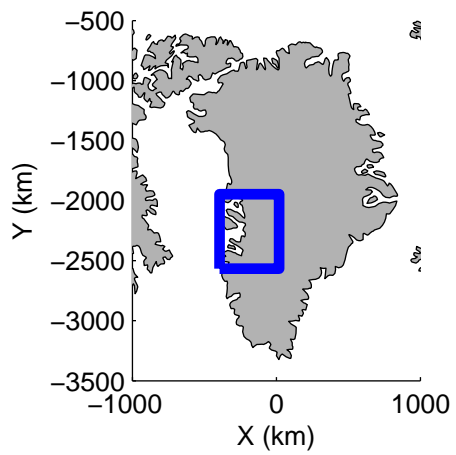


mcords3 2013\_Greenland\_P3: "F15: Jakobshavn 02" 20130410\_01\_031: 14:18:03.9 to 14:25:12.4 GPS




mcords3 2013\_Greenland\_P3: "F15: Jakobshavn 02" 20130410\_01\_031: 14:18:03.9 to 14:25:12.4 GPS



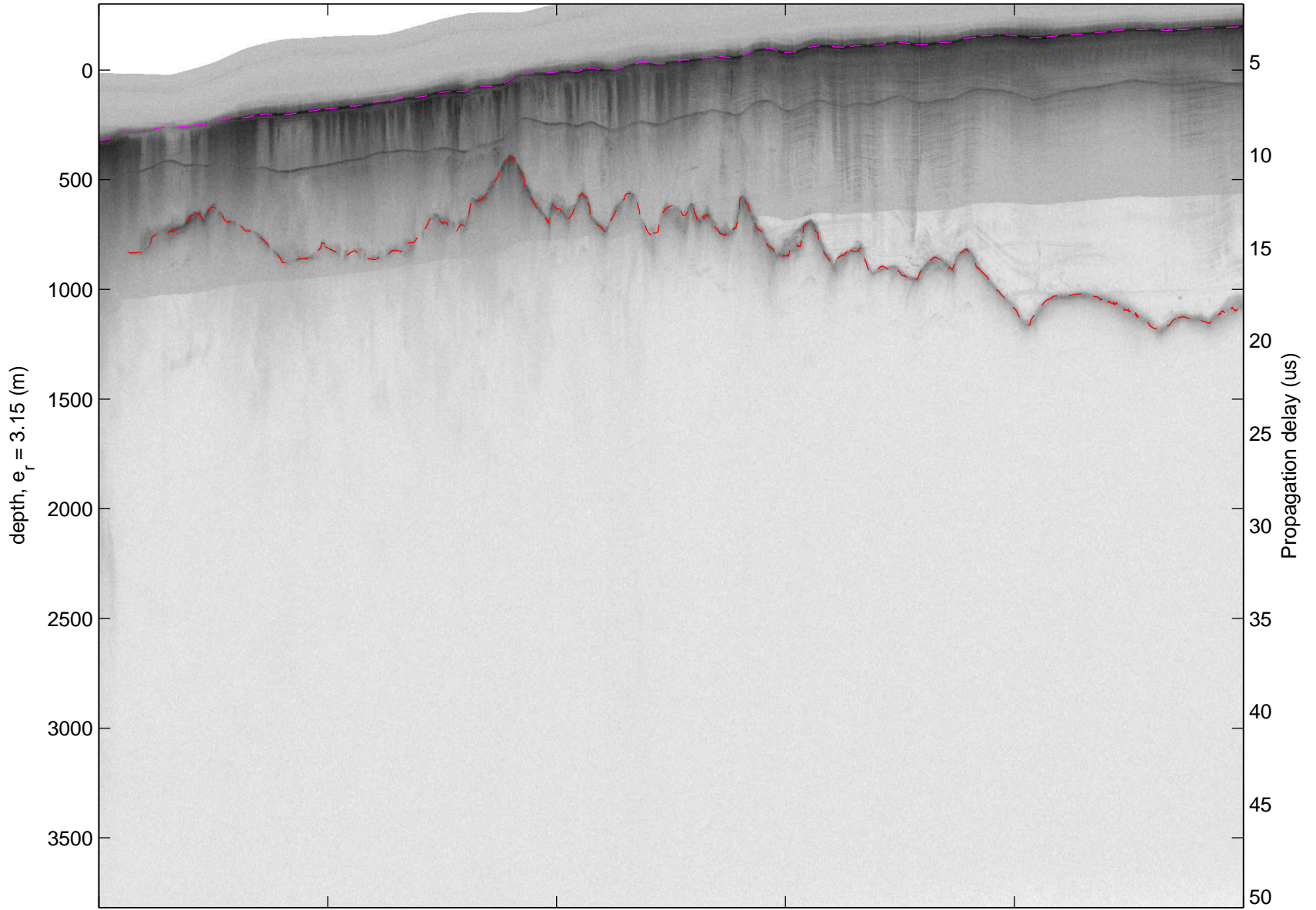


mconds3 2013\_Greenland\_P3: "F15: Jakobshavn 02" 20130410\_01\_032: 14:24:57.0 to 14:31:55.0 GPS



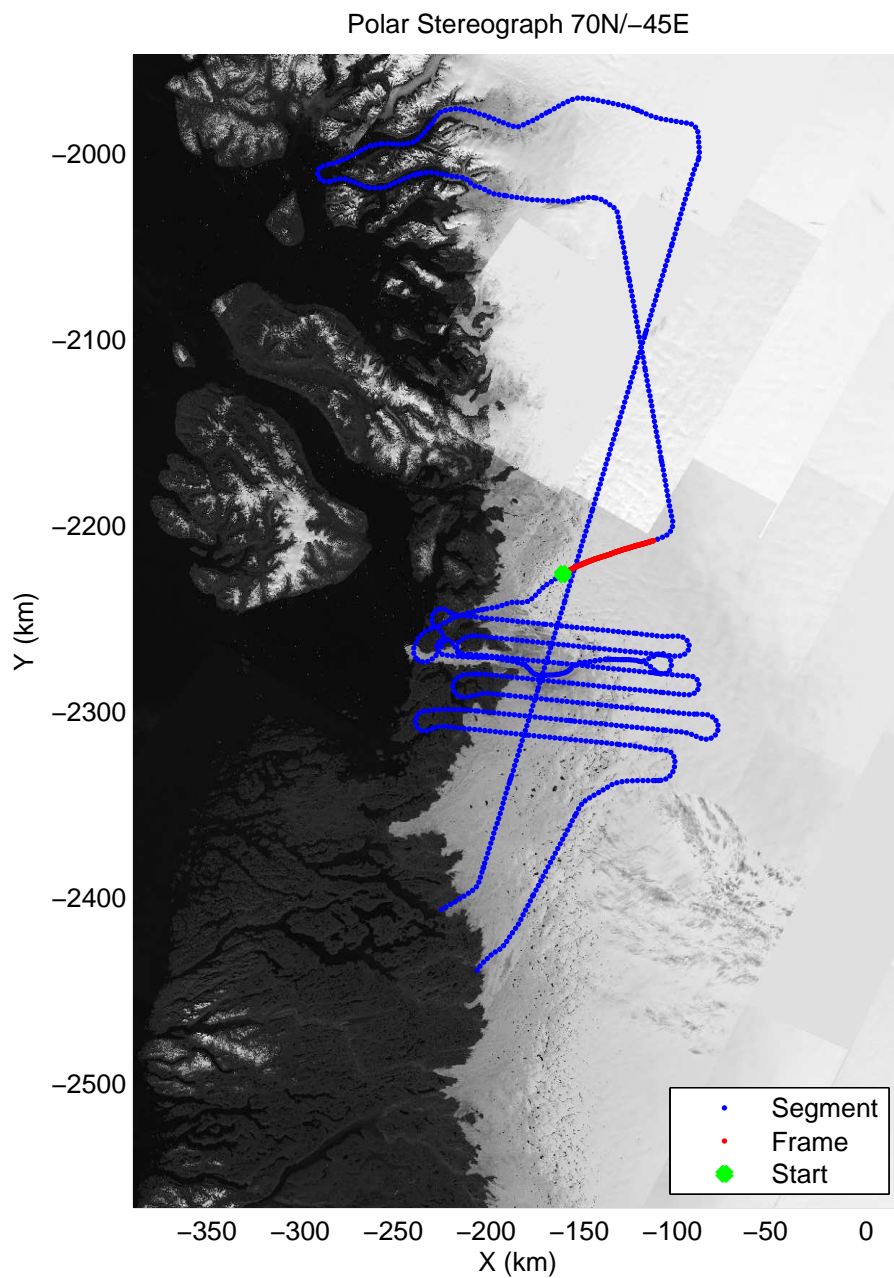
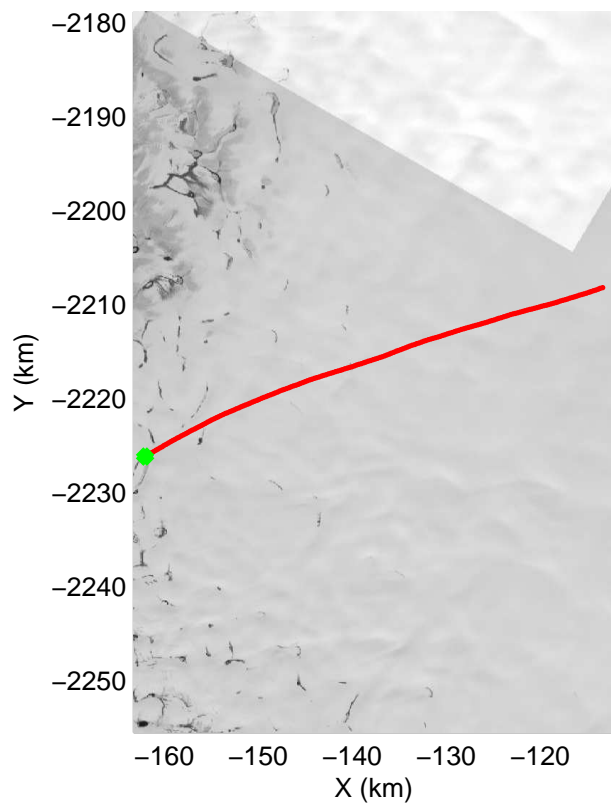
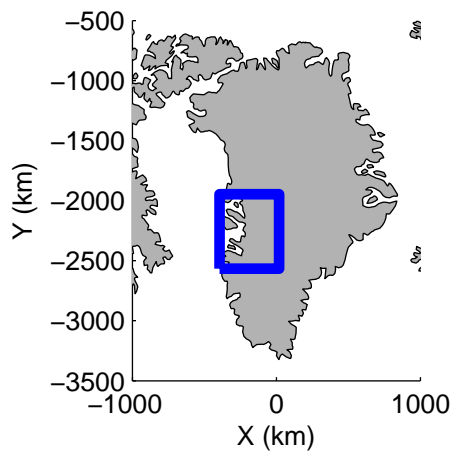
0.00 km	10.37 km	20.75 km	distance	31.10 km	41.47 km	51.82 km
69.399 N	69.426 N	69.451 N	latitude	69.492 N	69.558 N	69.614 N
50.268 W	50.015 W	49.764 W	longitude	49.540 W	49.356 W	49.143 W

mcords3 2013\_Greenland\_P3: "F15: Jakobshavn 02" 20130410\_01\_032: 14:24:57.0 to 14:31:55.0 GPS




0.00 km	10.37 km	20.75 km	distance	31.10 km	41.47 km	51.82 km
69.399 N	69.426 N	69.451 N	latitude	69.492 N	69.558 N	69.614 N
50.268 W	50.015 W	49.764 W	longitude	49.540 W	49.356 W	49.143 W

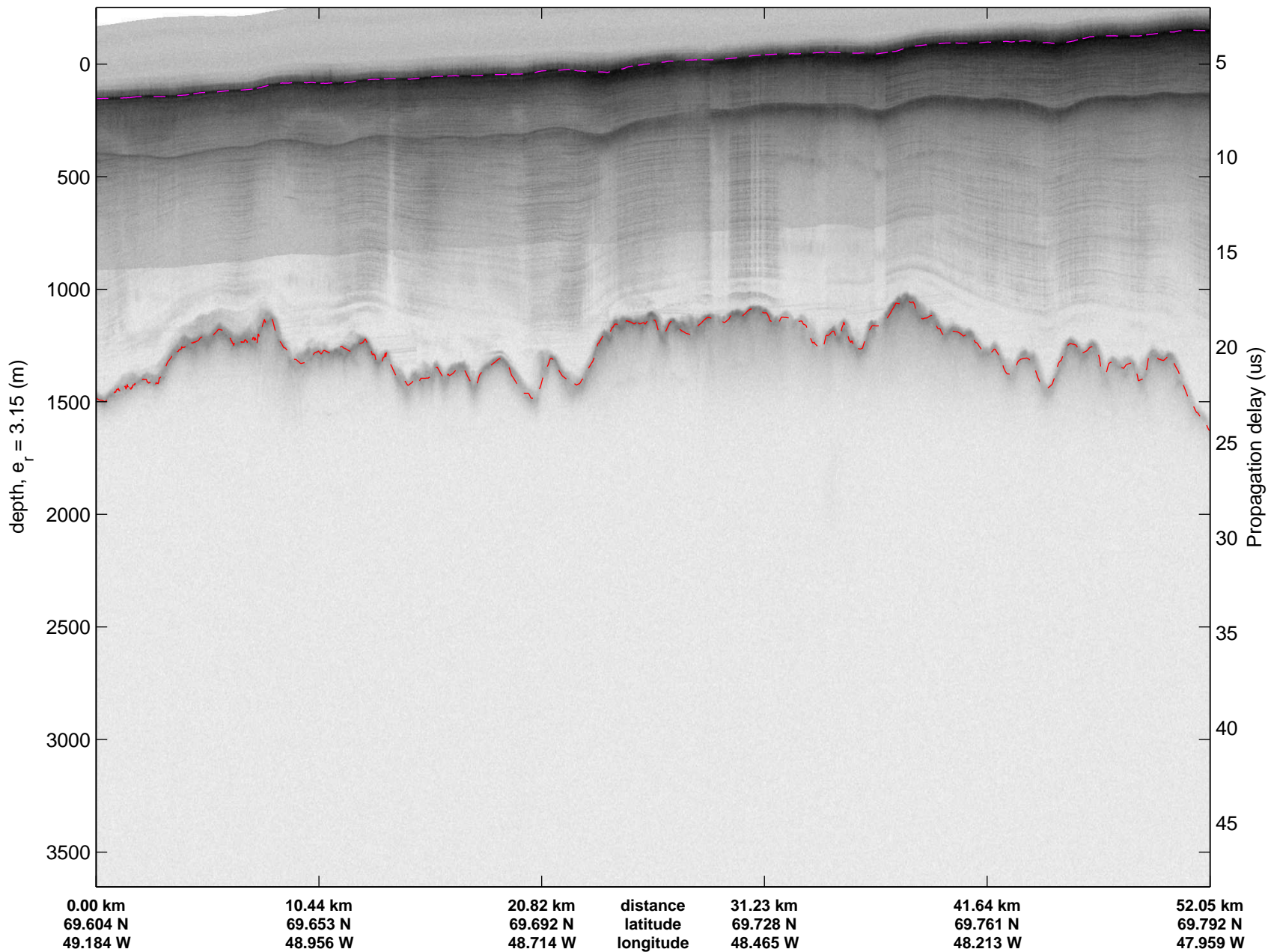


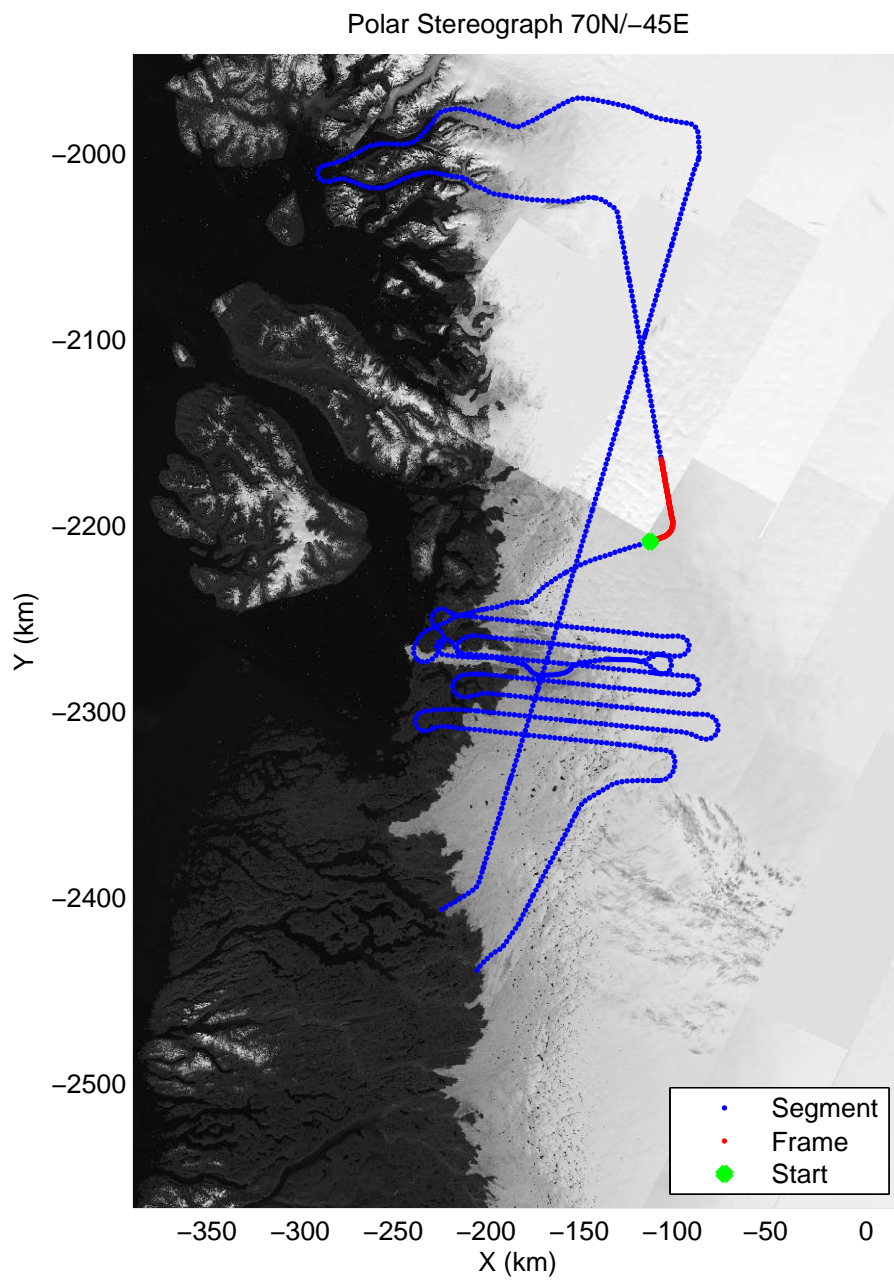

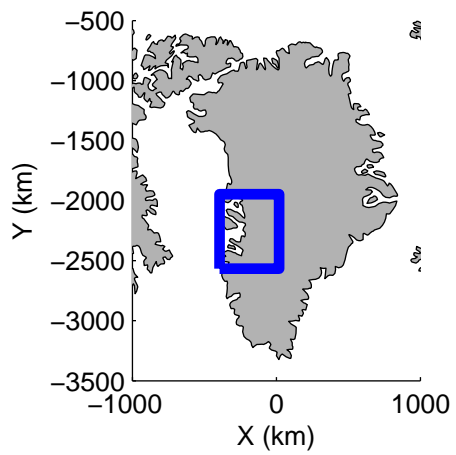


mcords3 2013\_Greenland\_P3: "F15: Jakobshavn 02" 20130410\_01\_033: 14:31:39.5 to 14:38:22.8 GPS

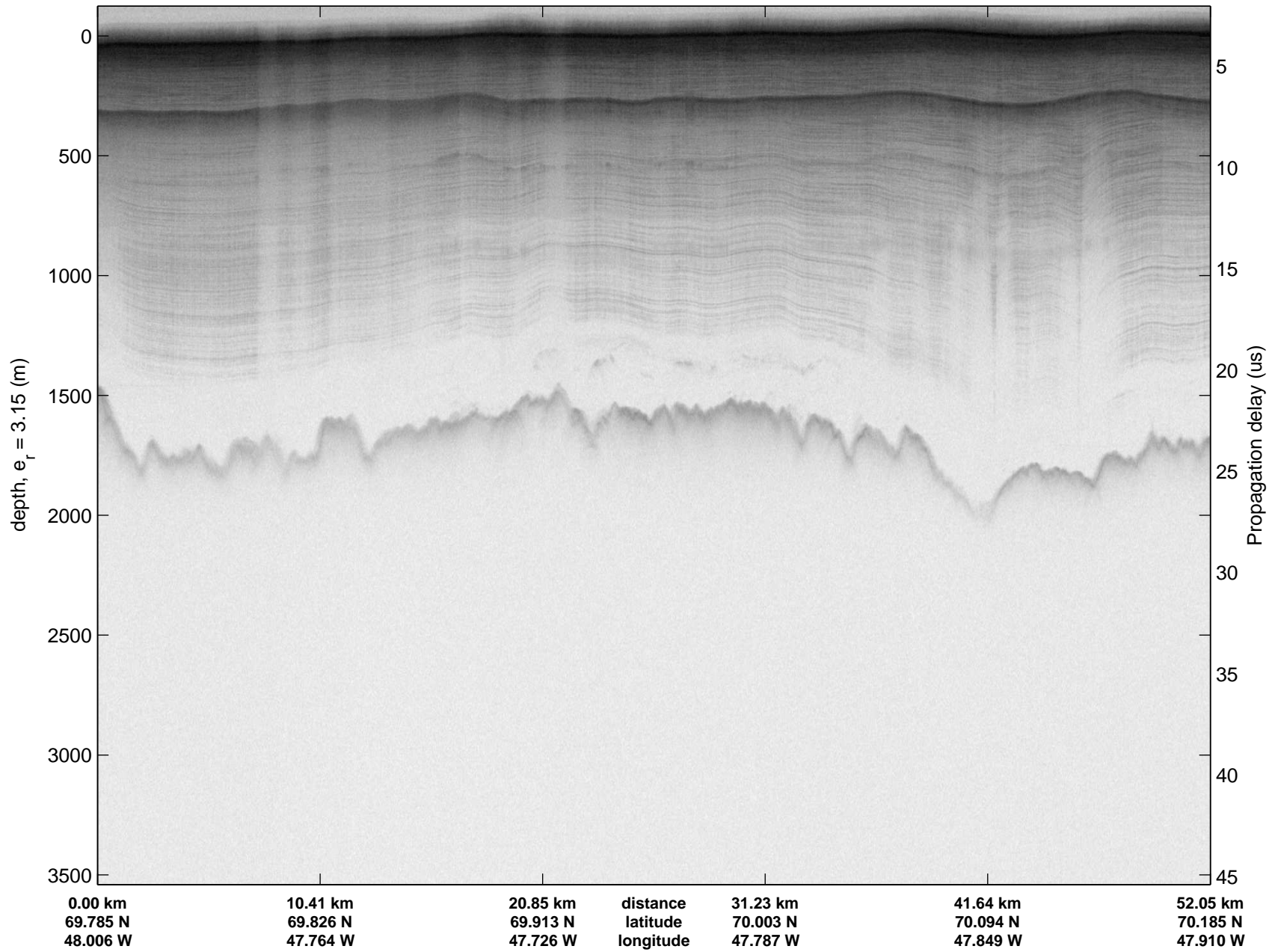


mconds3 2013\_Greenland\_P3: "F15: Jakobshavn 02" 20130410\_01\_033: 14:31:39.5 to 14:38:22.8 GPS

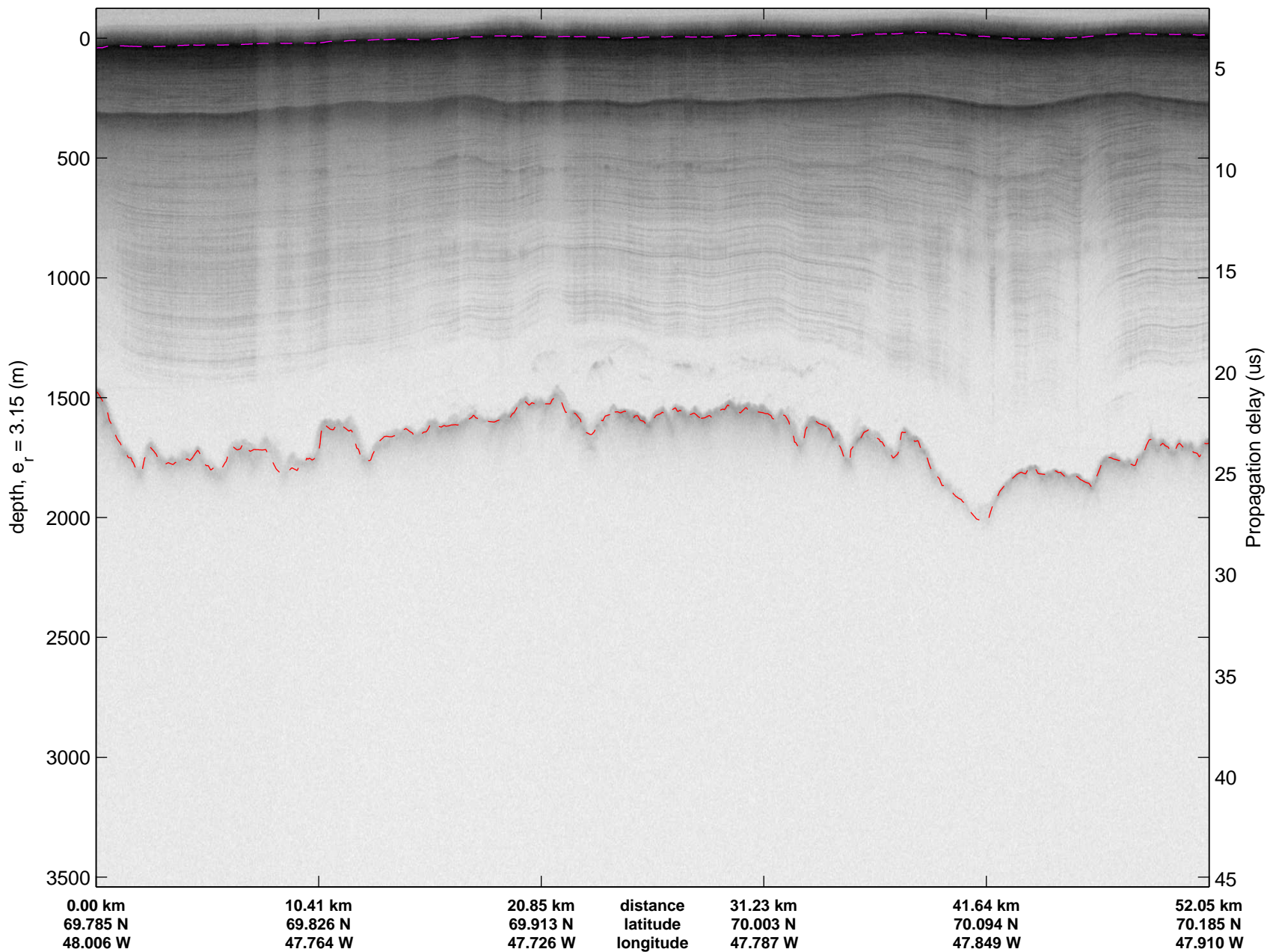


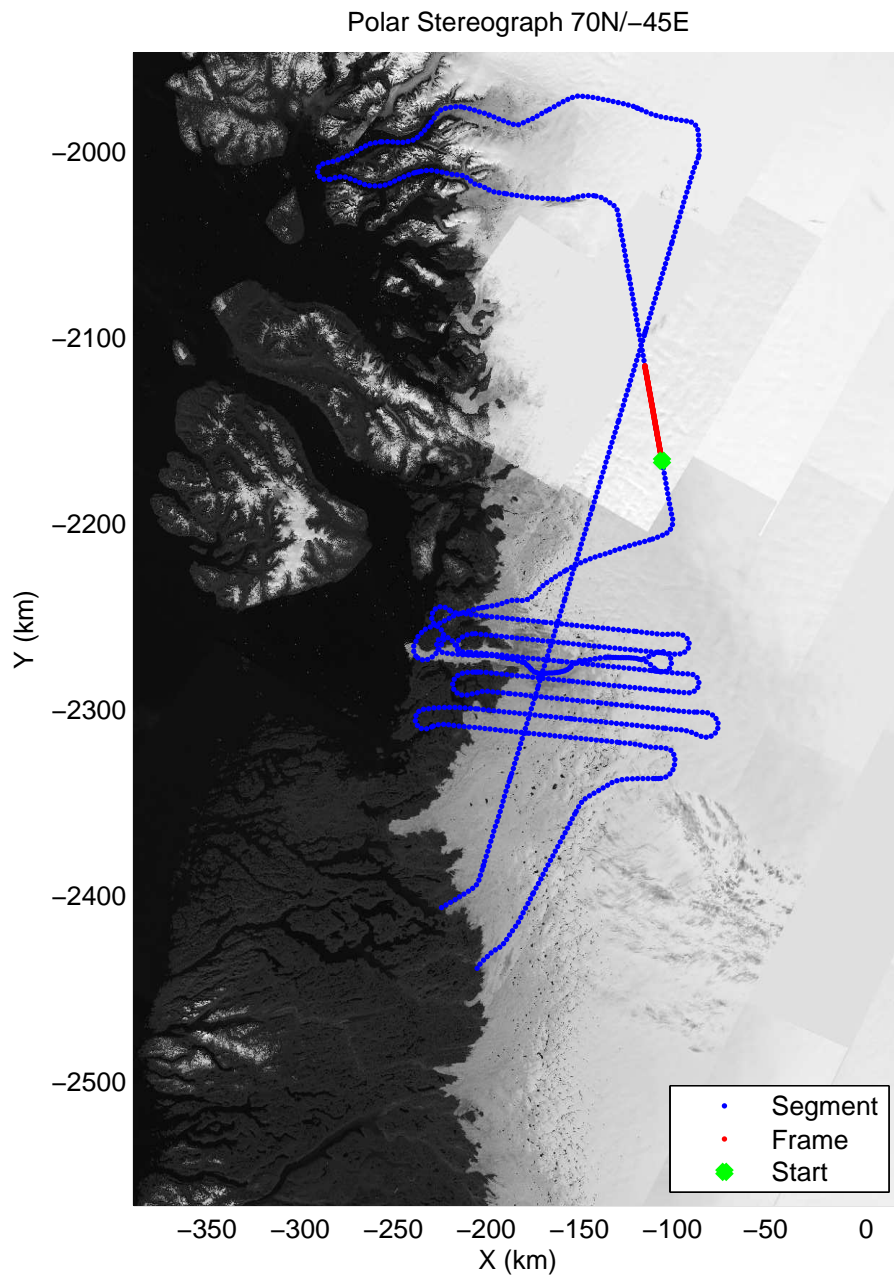
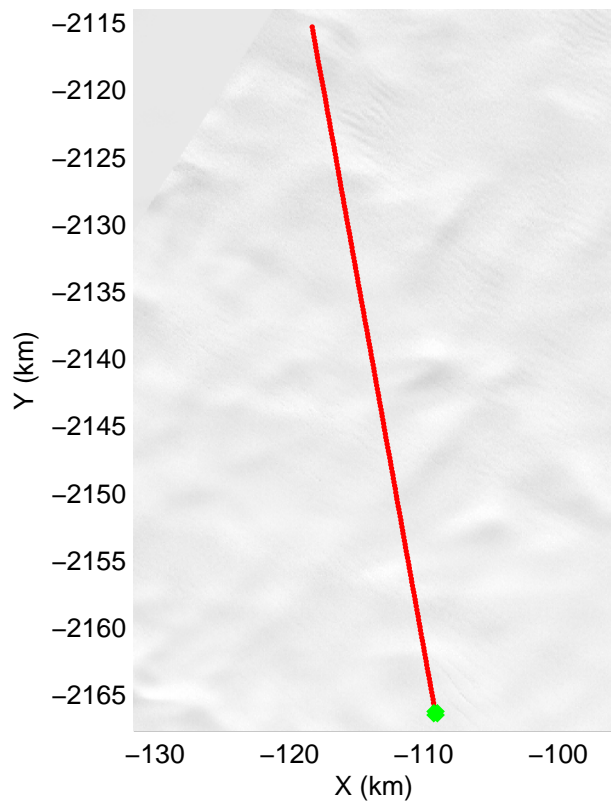
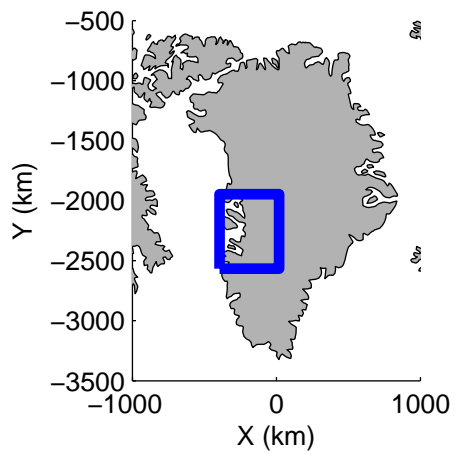


mconds3 2013\_Greenland\_P3: "F15: Jakobshavn 02" 20130410\_01\_034: 14:38:07.8 to 14:44:59.6 GPS

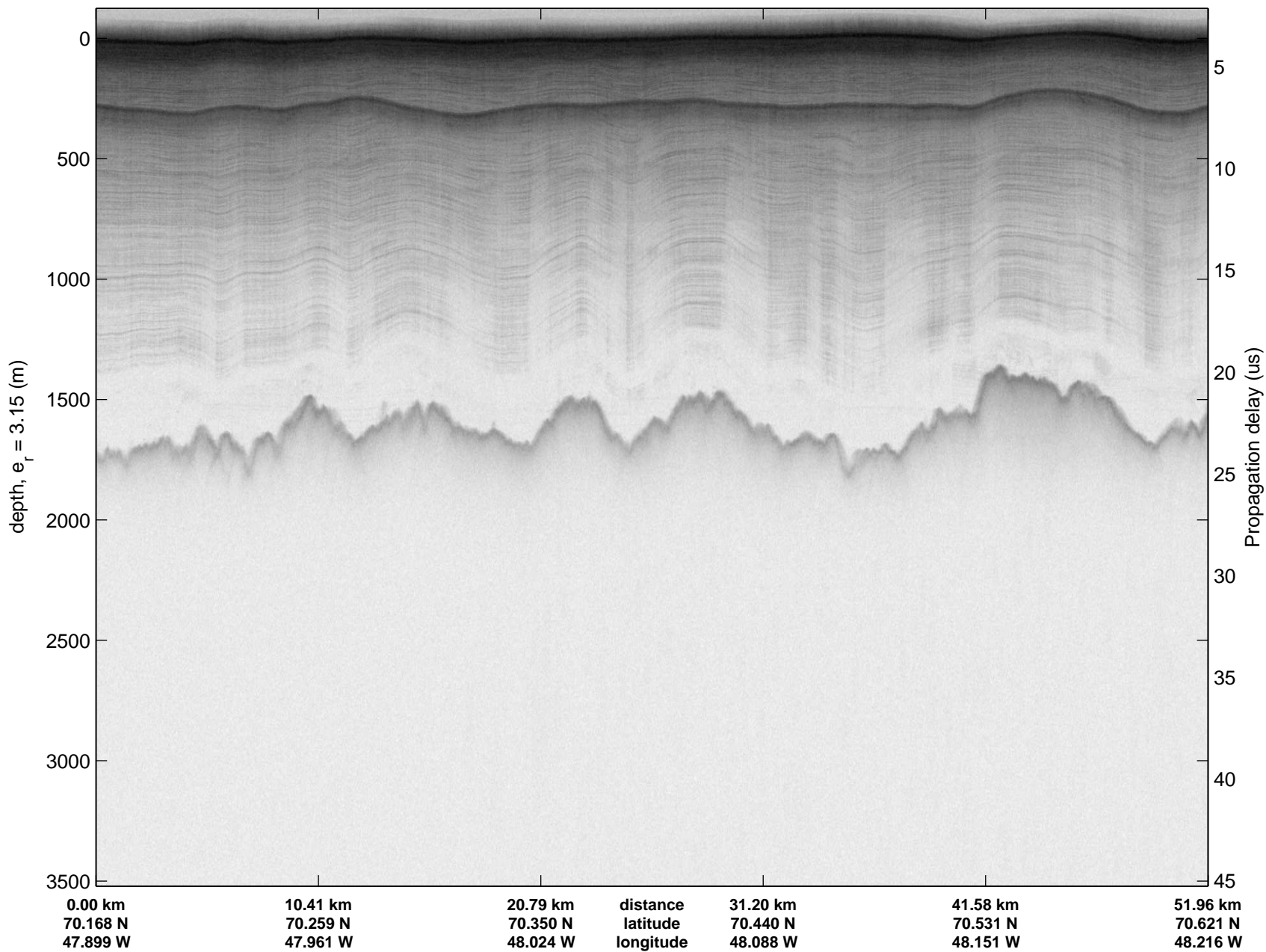


mconds3 2013\_Greenland\_P3: "F15: Jakobshavn 02" 20130410\_01\_034: 14:38:07.8 to 14:44:59.6 GPS



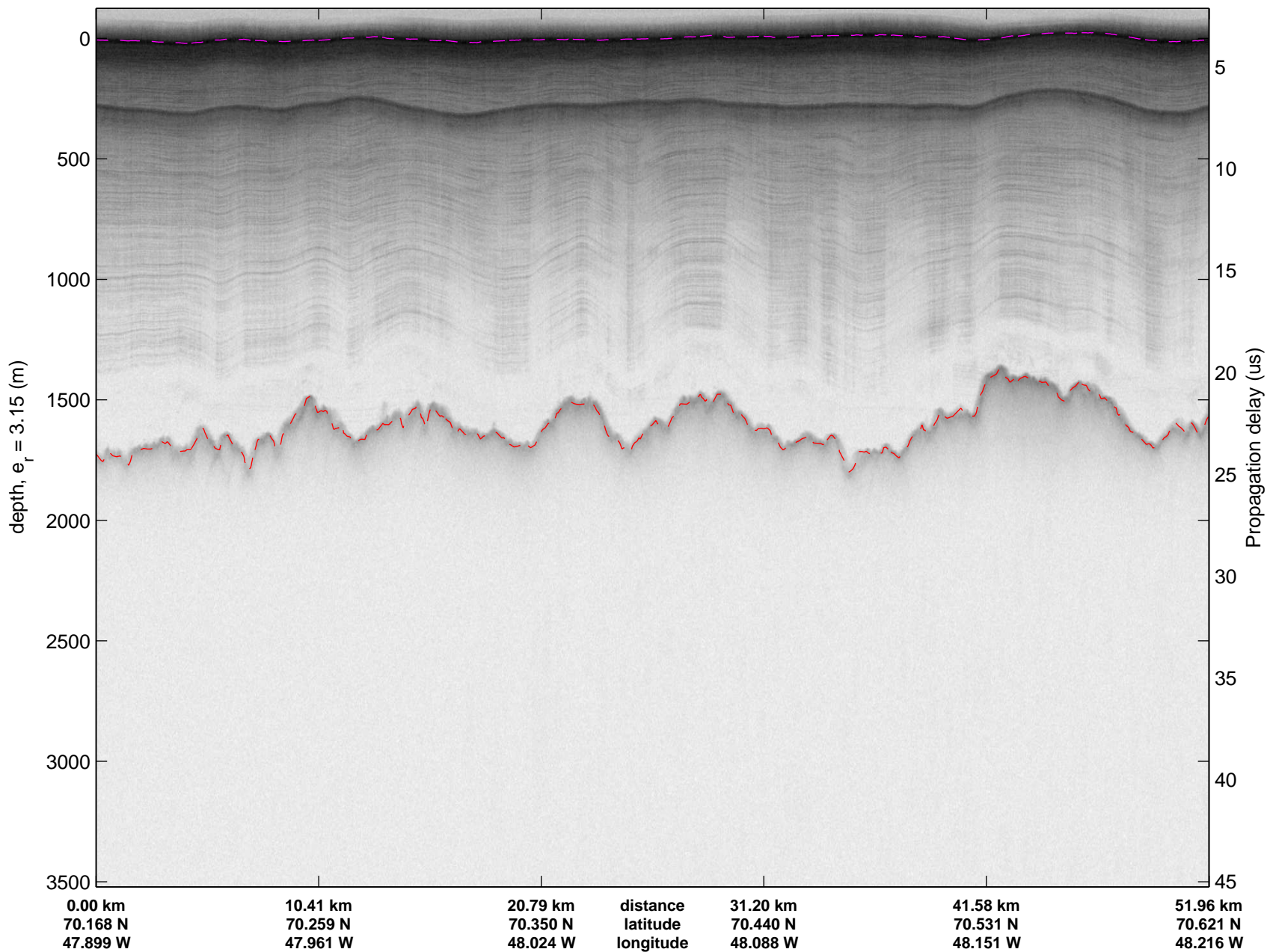


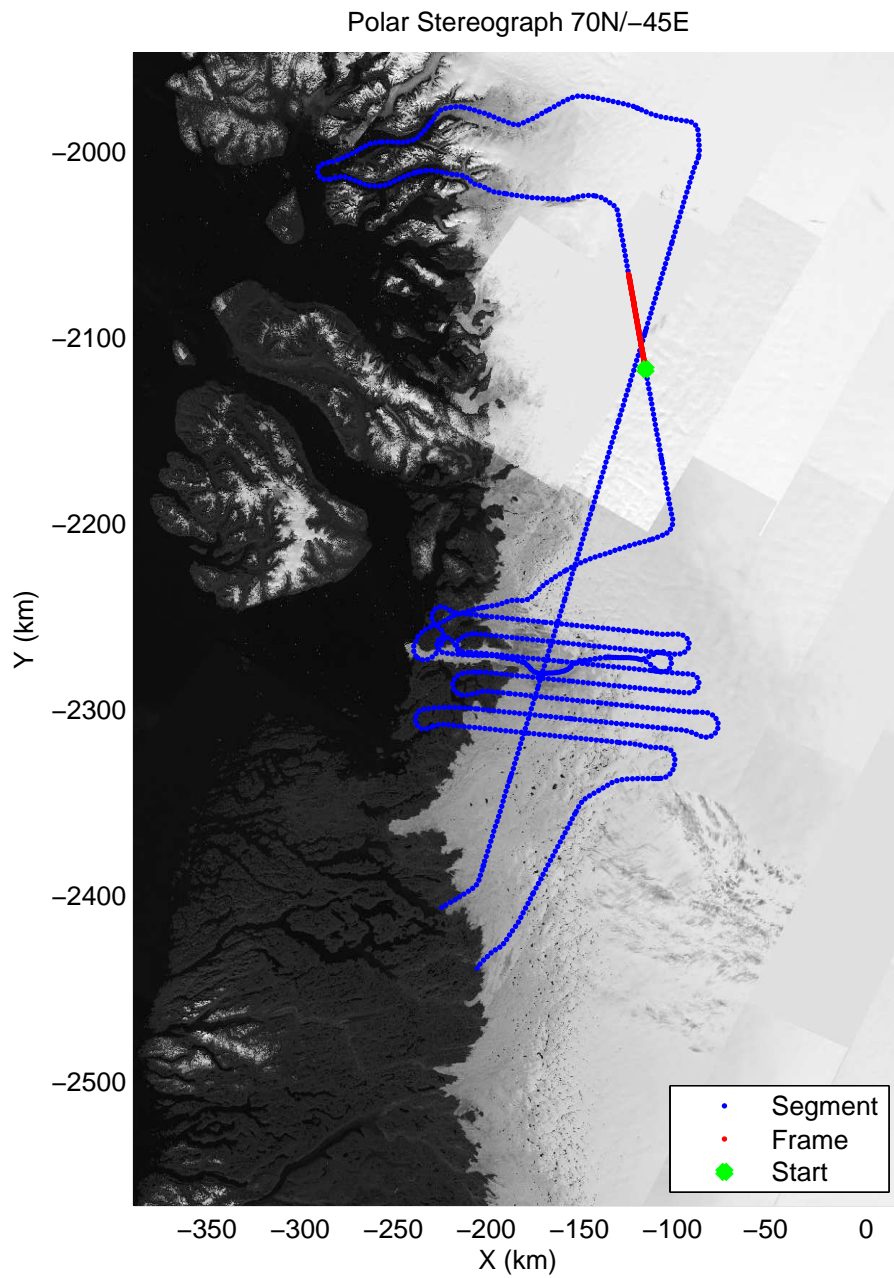
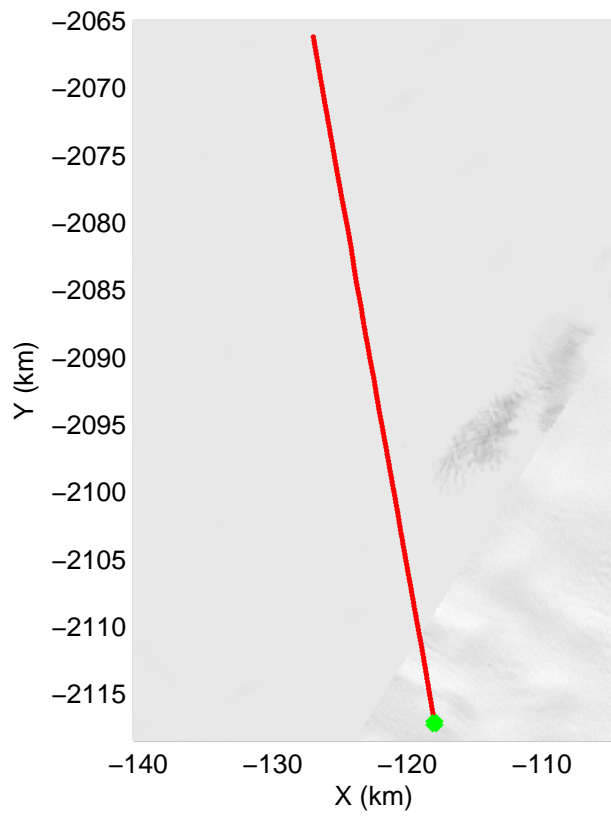
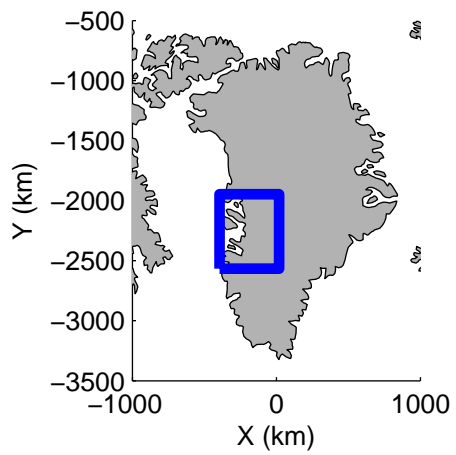
mcords3 2013\_Greenland\_P3: "F15: Jakobshavn 02" 20130410\_01\_035: 14:44:45.0 to 14:51:13.4 GPS






mcords3 2013\_Greenland\_P3: "F15: Jakobshavn 02" 20130410\_01\_035: 14:44:45.0 to 14:51:13.4 GPS

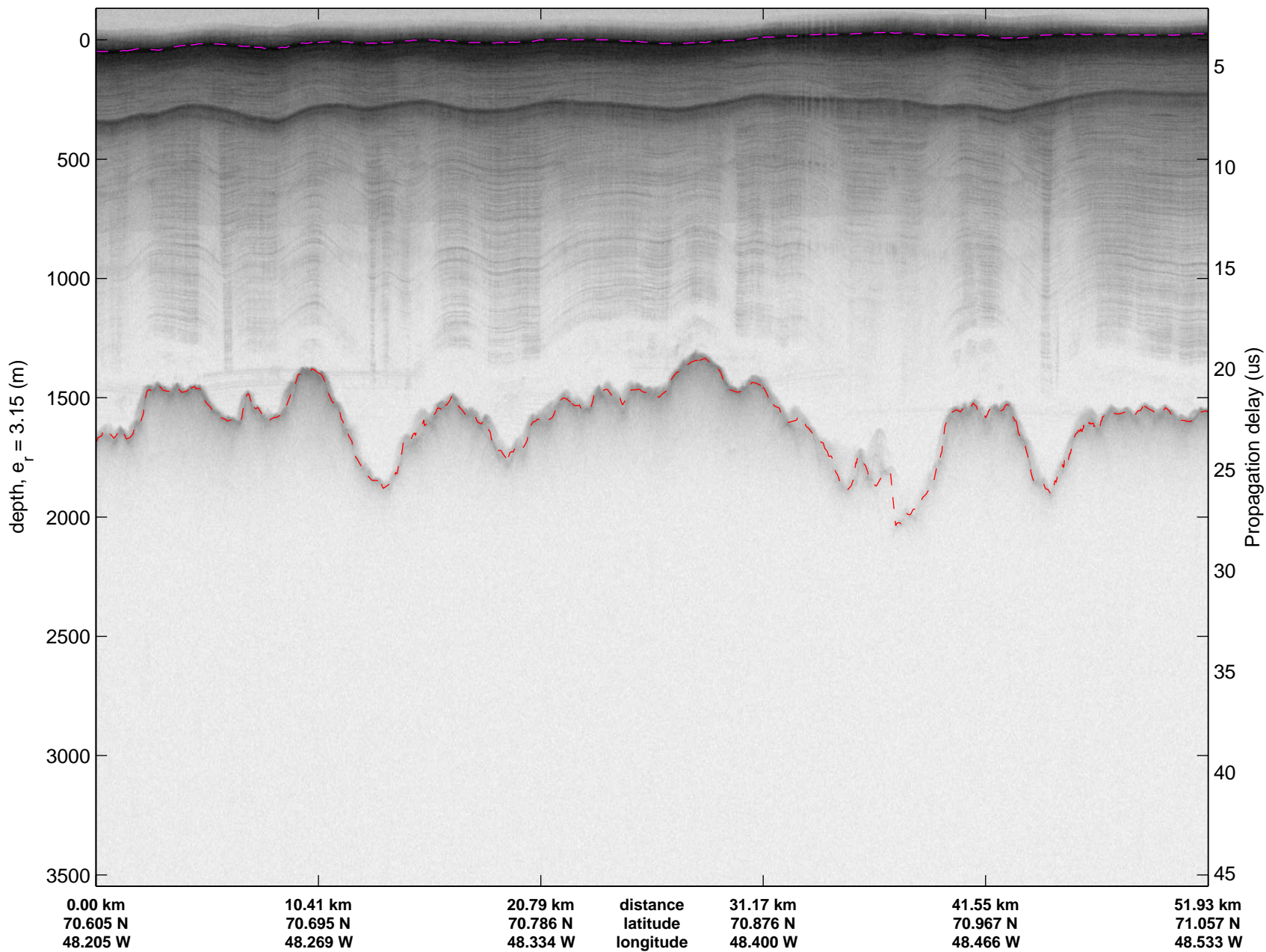


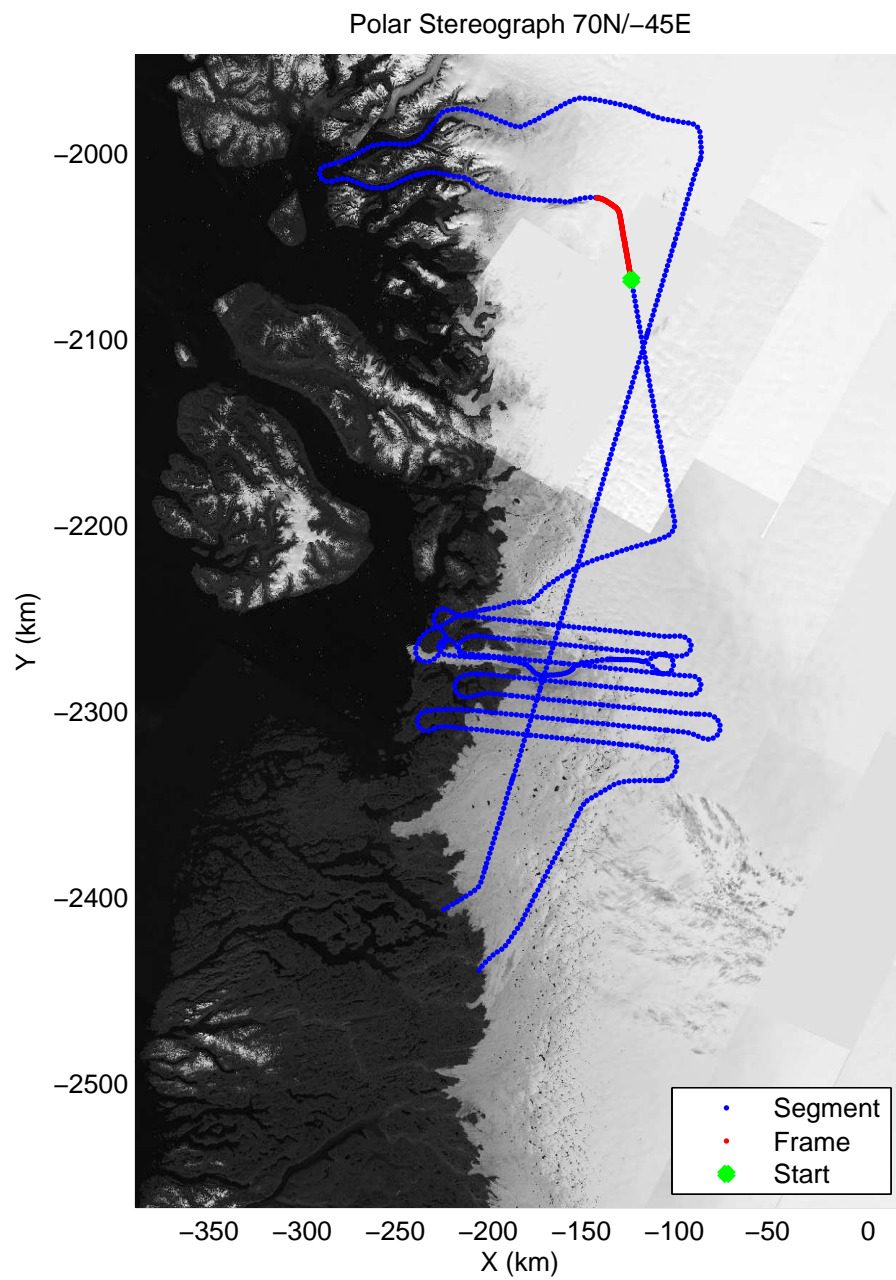
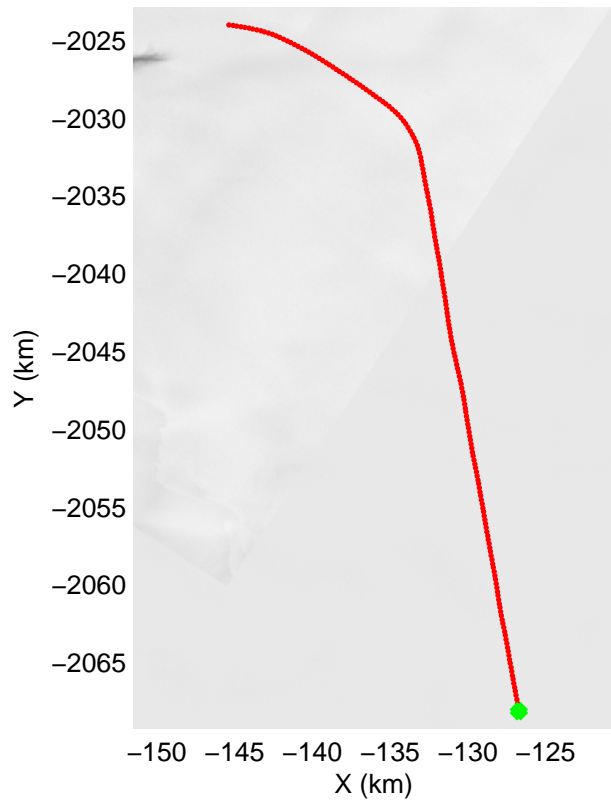
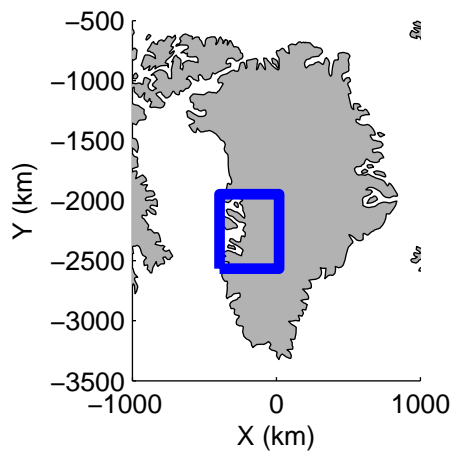


mcords3 2013\_Greenland\_P3: "F15: Jakobshavn 02" 20130410\_01\_036: 14:50:59.2 to 14:57:32.5 GPS




mcords3 2013\_Greenland\_P3: "F15: Jakobshavn 02" 20130410\_01\_036: 14:50:59.2 to 14:57:32.5 GPS

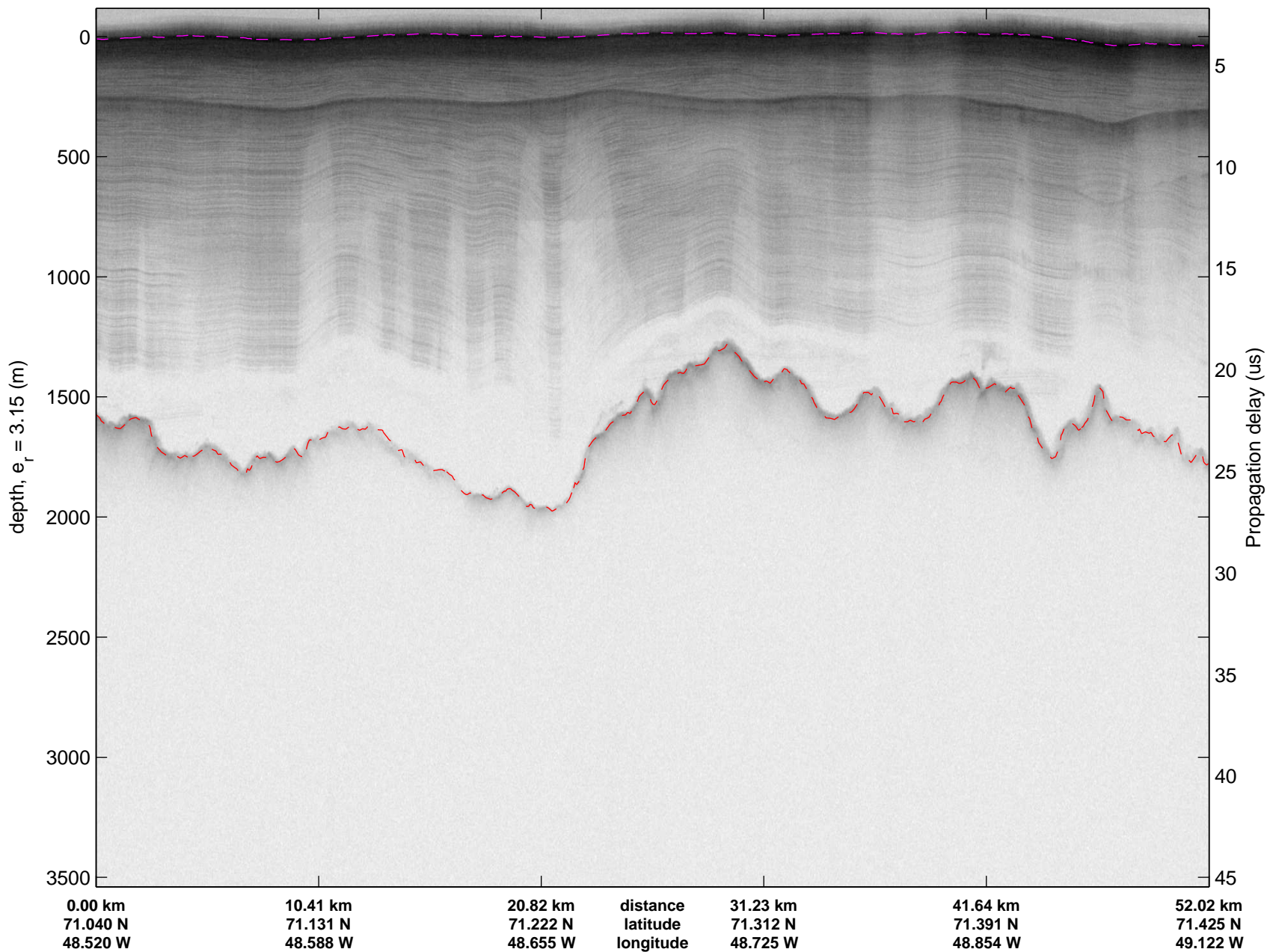


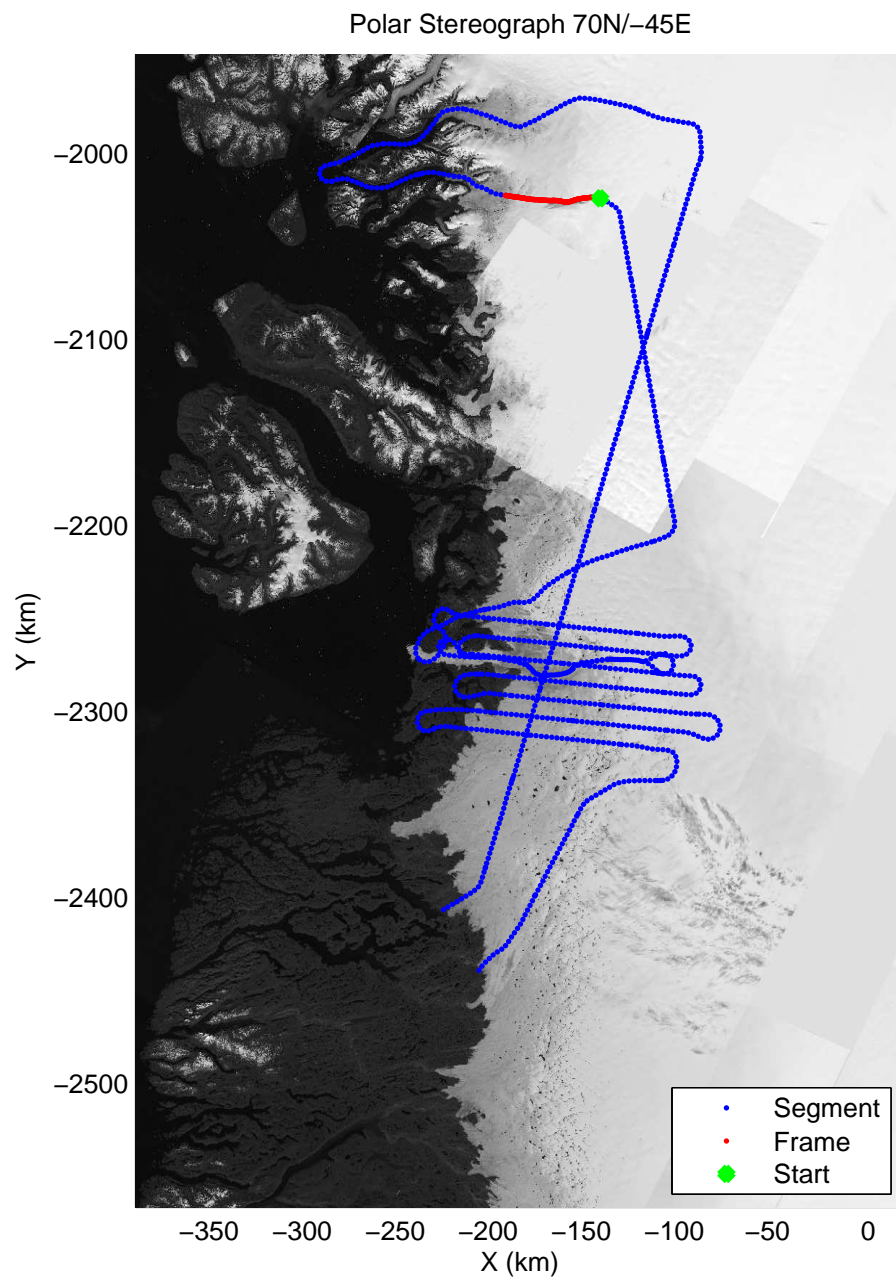
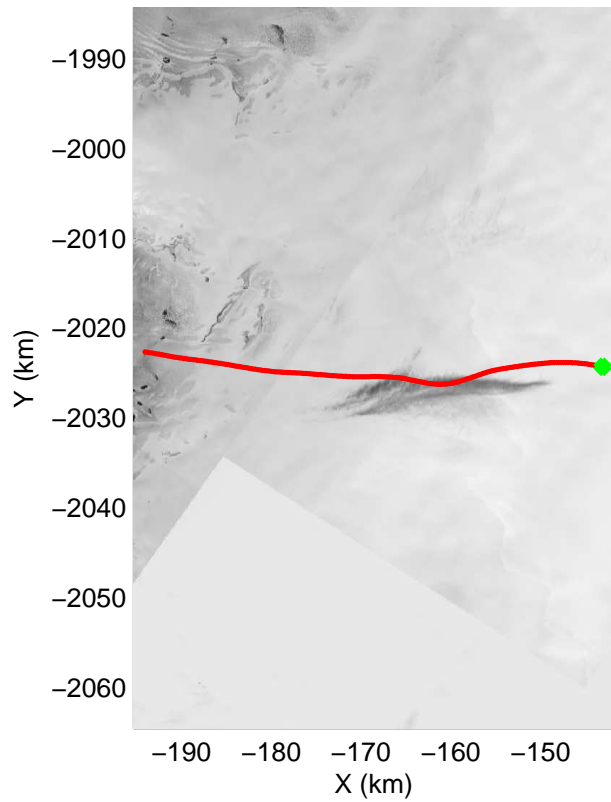
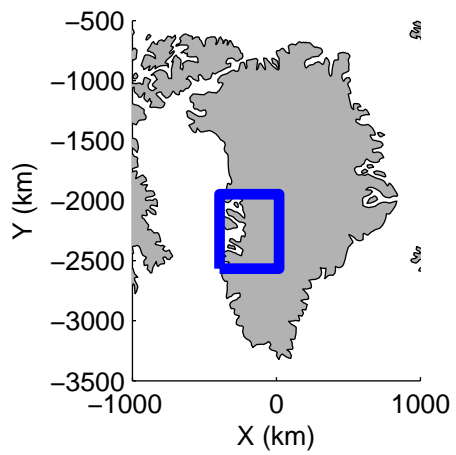


mcords3 2013\_Greenland\_P3: "F15: Jakobshavn 02" 20130410\_01\_037: 14:57:18.0 to 15:03:52.9 GPS




mcords3 2013\_Greenland\_P3: "F15: Jakobshavn 02" 20130410\_01\_037: 14:57:18.0 to 15:03:52.9 GPS



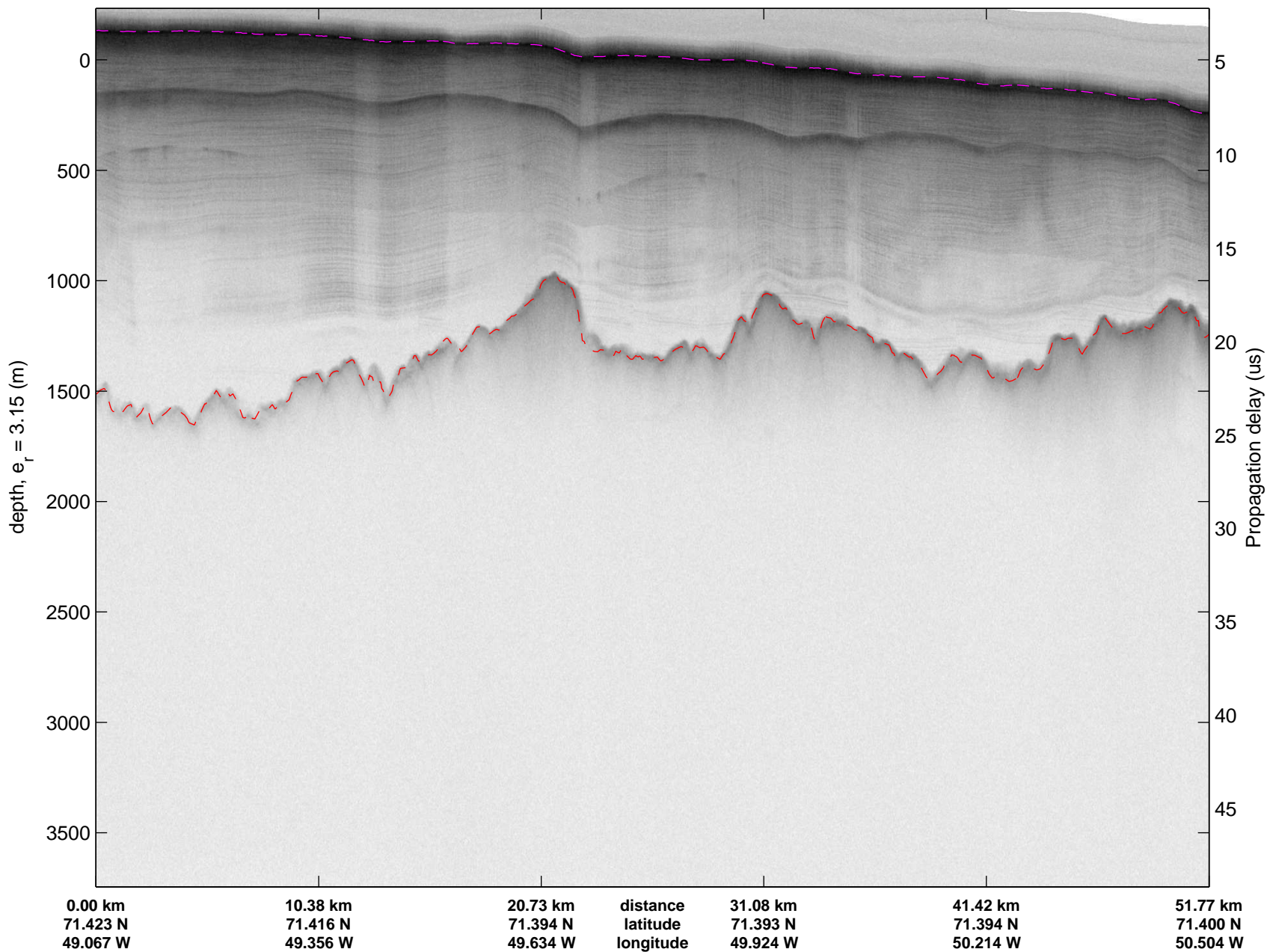


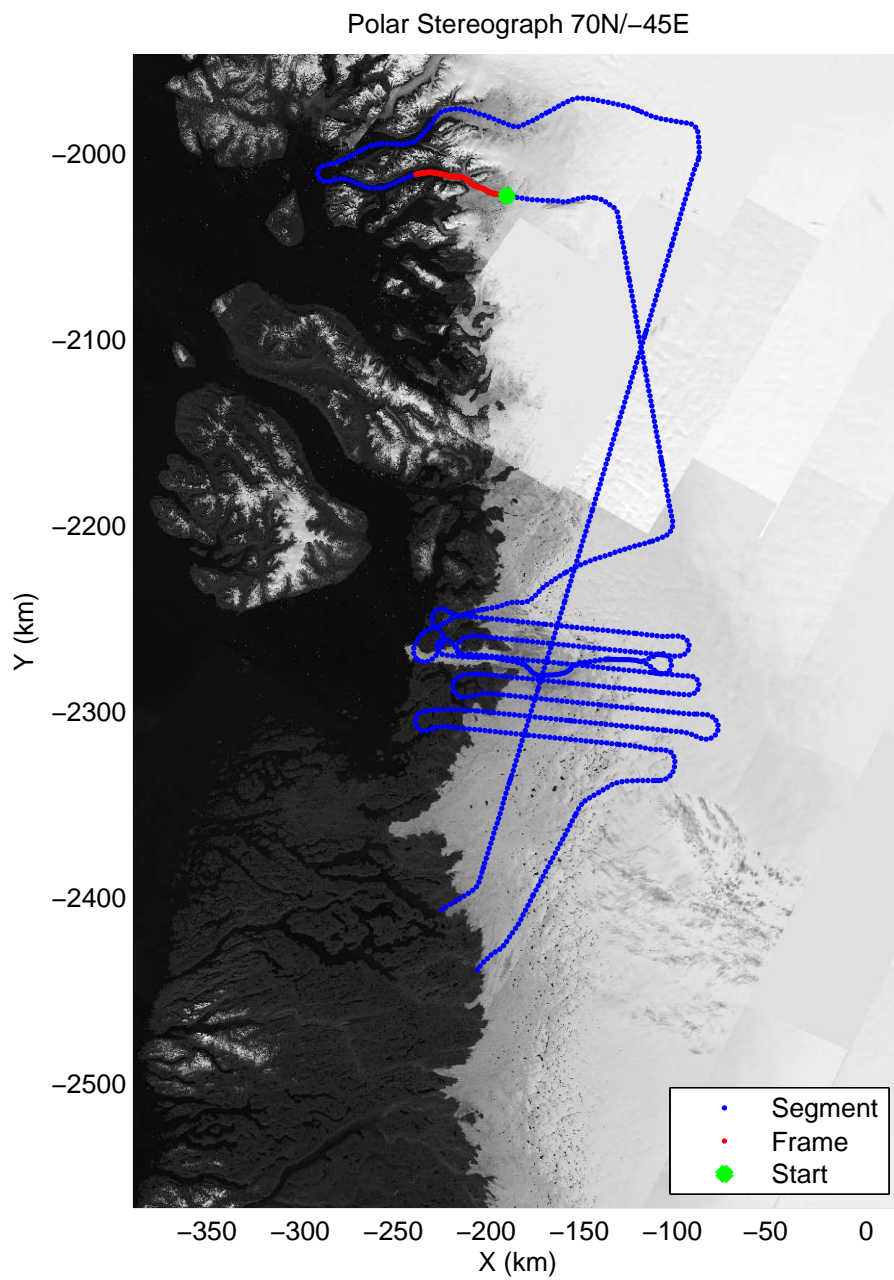
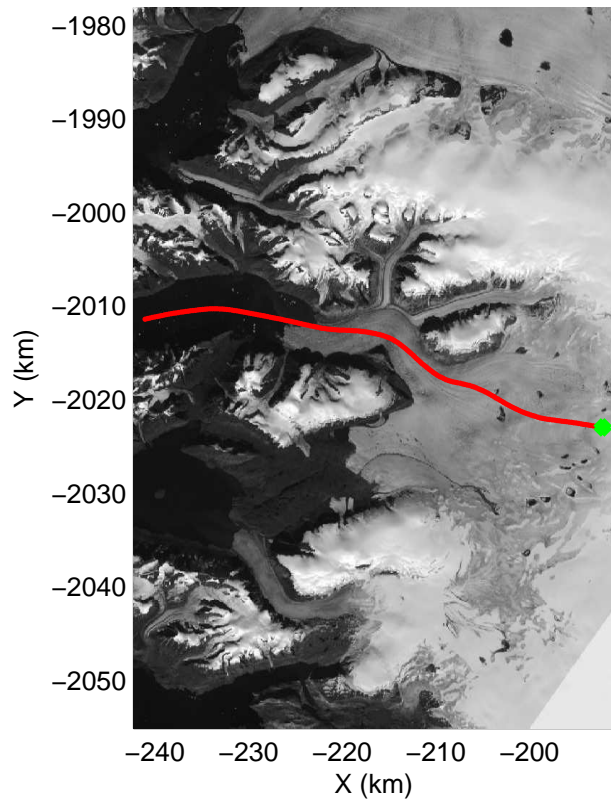
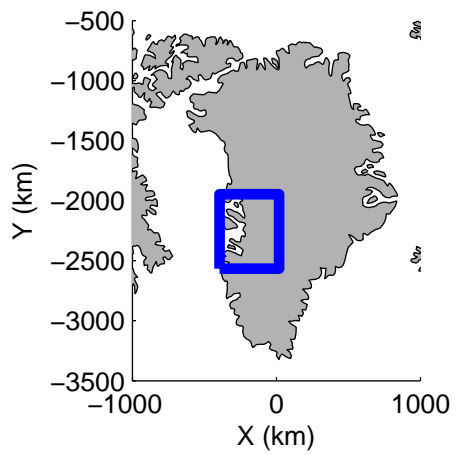


mcords3 2013\_Greenland\_P3: "F15: Jakobshavn 02" 20130410\_01\_038: 15:03:39.1 to 15:10:15.6 GPS




mcords3 2013\_Greenland\_P3: "F15: Jakobshavn 02" 20130410\_01\_038: 15:03:39.1 to 15:10:15.6 GPS




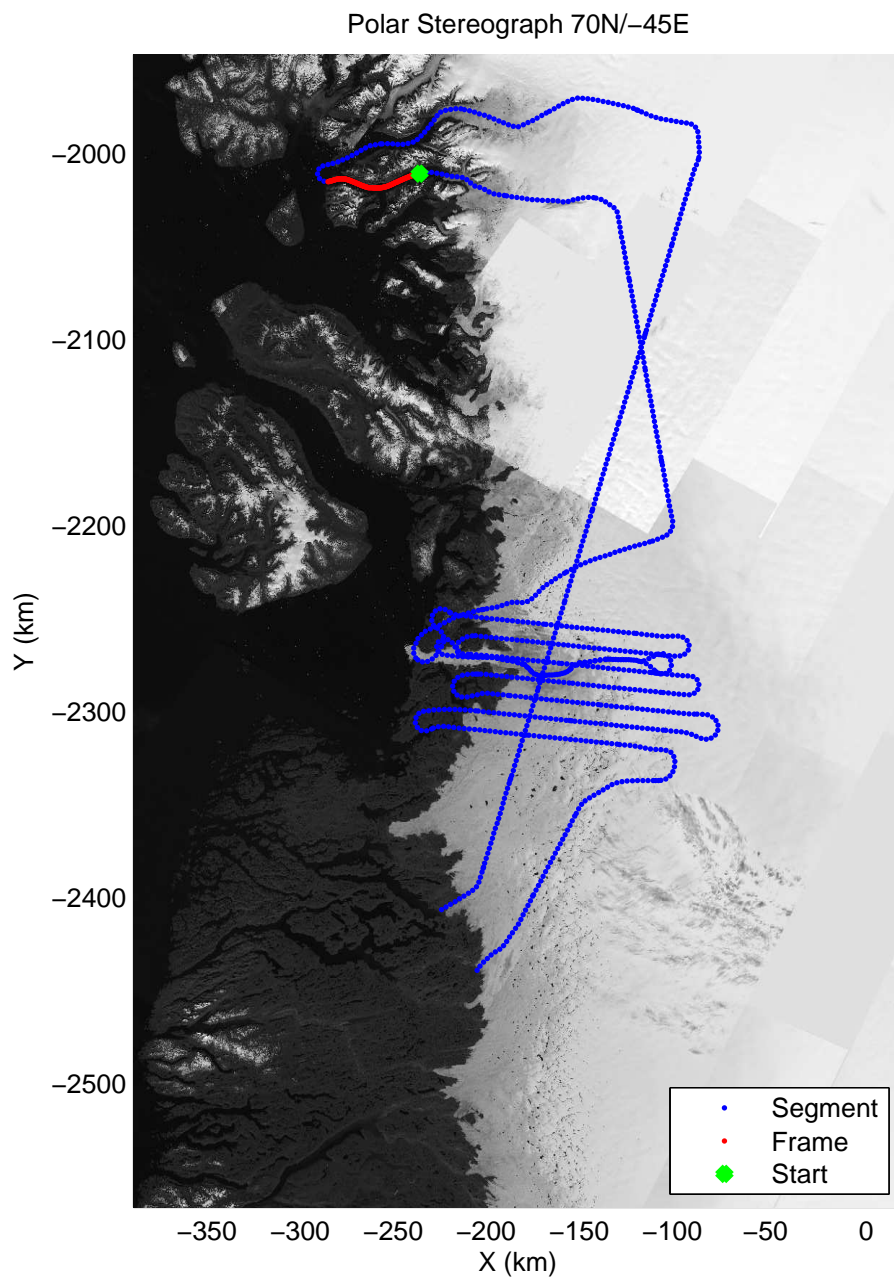
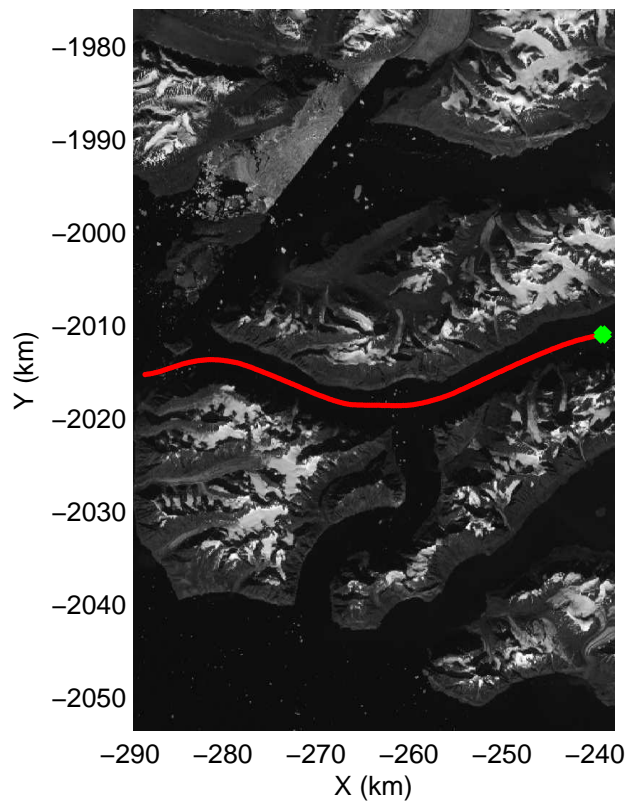
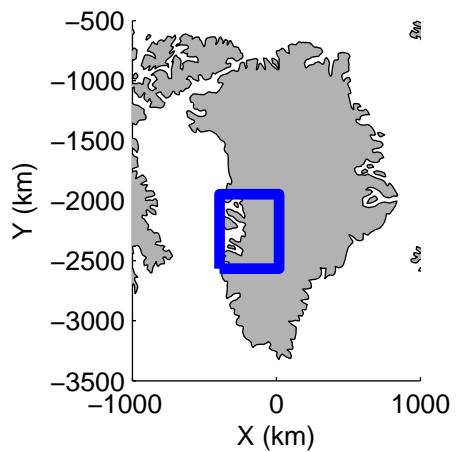


mcords3 2013\_Greenland\_P3: "F15: Jakobshavn 02" 20130410\_01\_039: 15:10:00.8 to 15:17:01.3 GPS




mcords3 2013\_Greenland\_P3: "F15: Jakobshavn 02" 20130410\_01\_039: 15:10:00.8 to 15:17:01.3 GPS






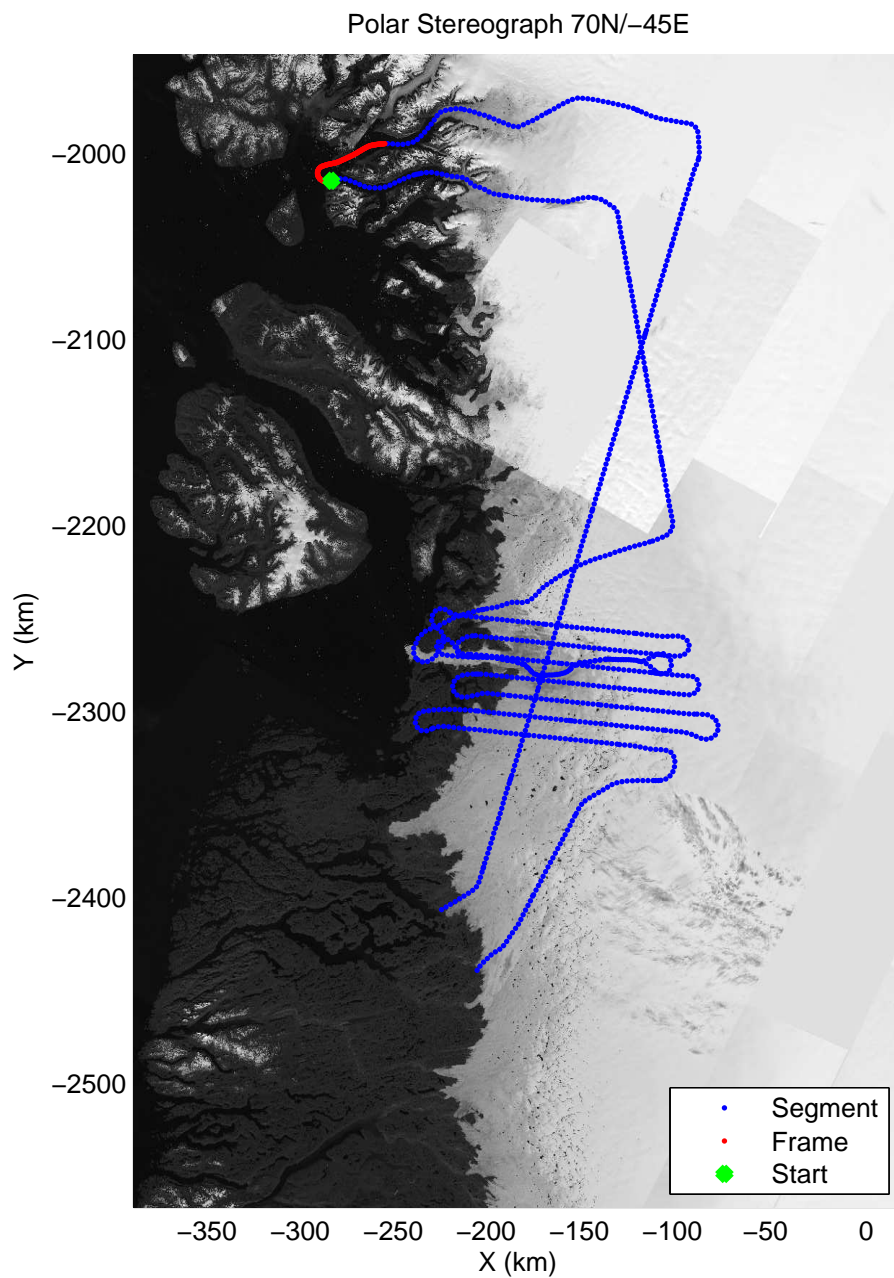
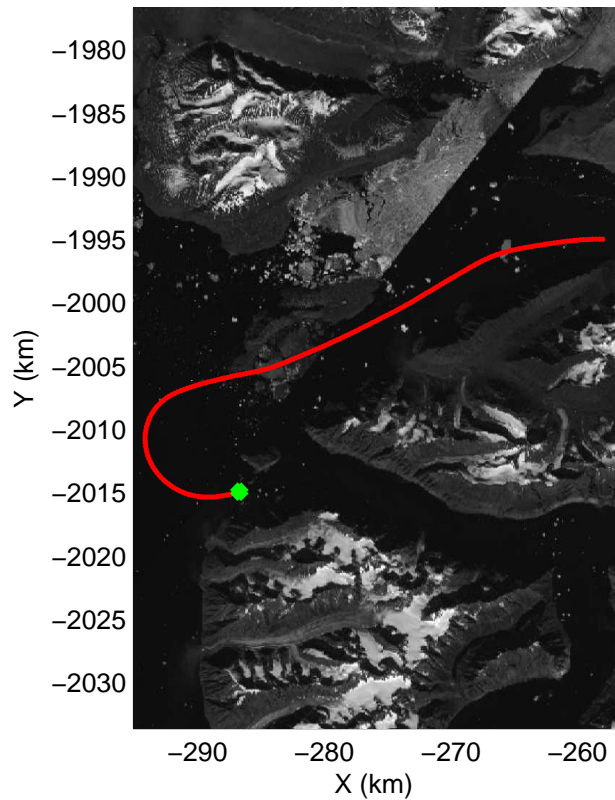
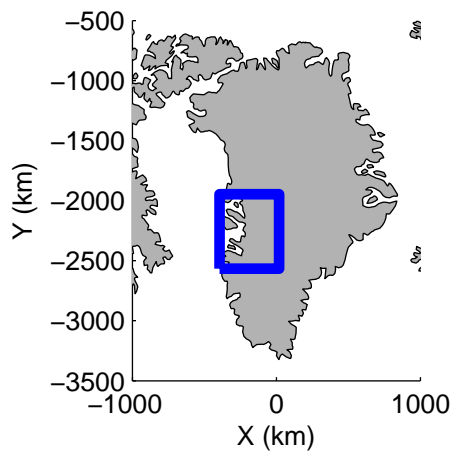
mcords3 2013\_Greenland\_P3: "F15: Jakobshavn 02" 20130410\_01\_040: 15:16:46.6 to 15:23:53.7 GPS




mcords3 2013\_Greenland\_P3: "F15: Jakobshavn 02" 20130410\_01\_040: 15:16:46.6 to 15:23:53.7 GPS






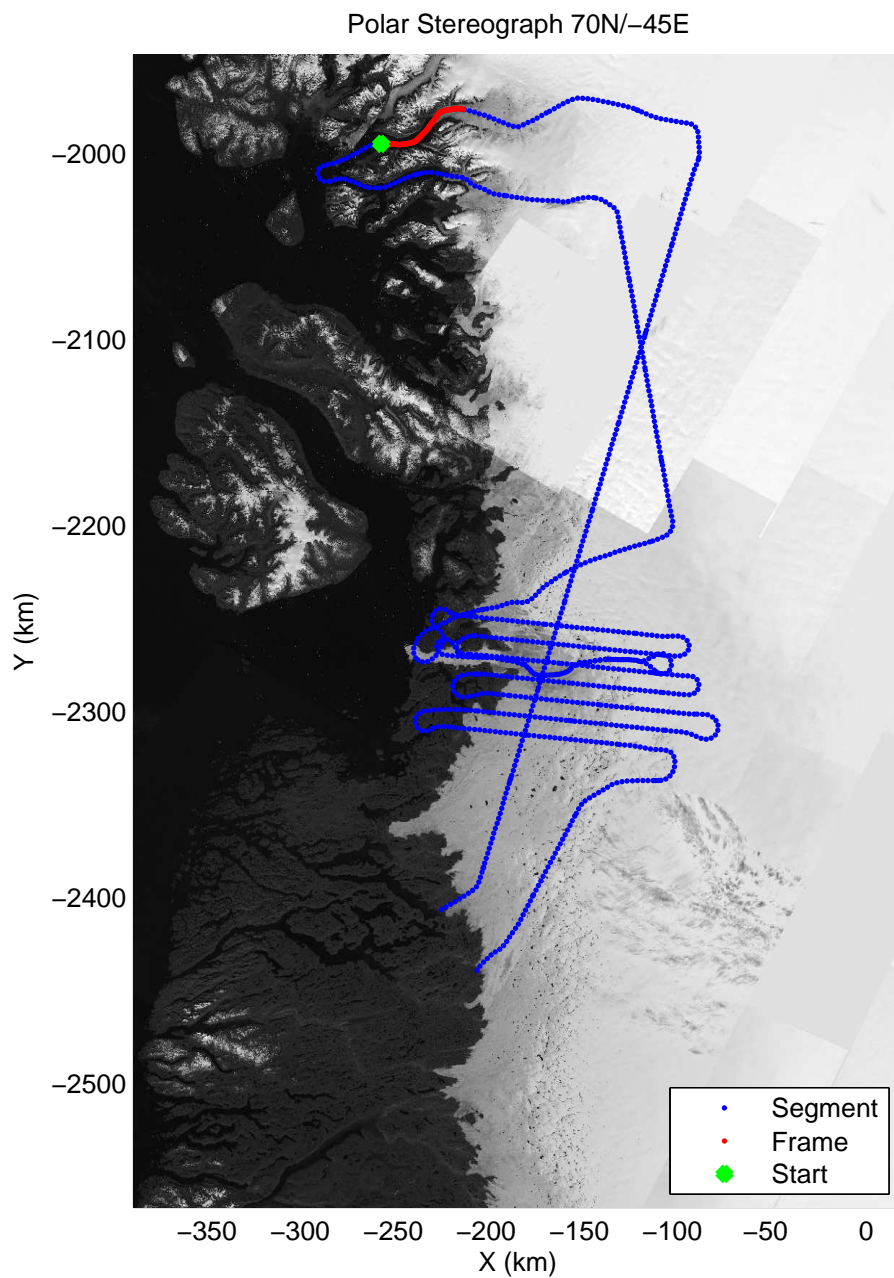
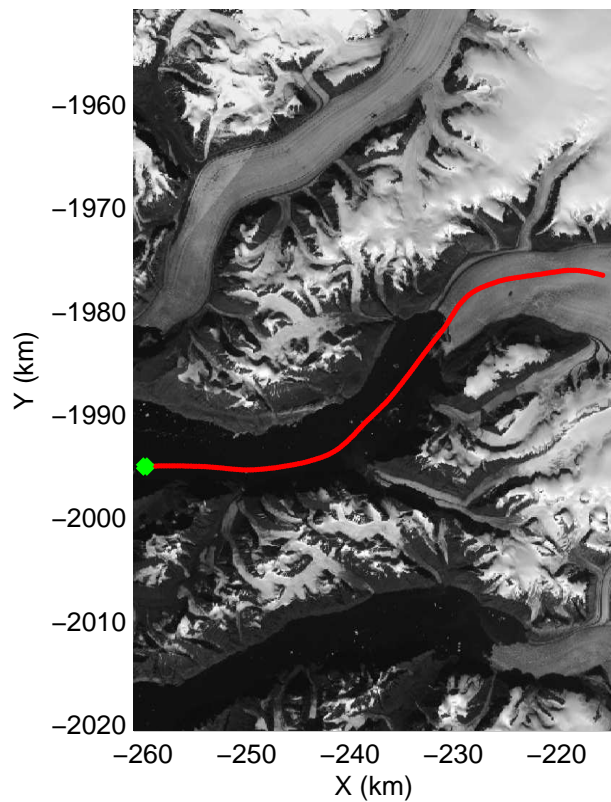
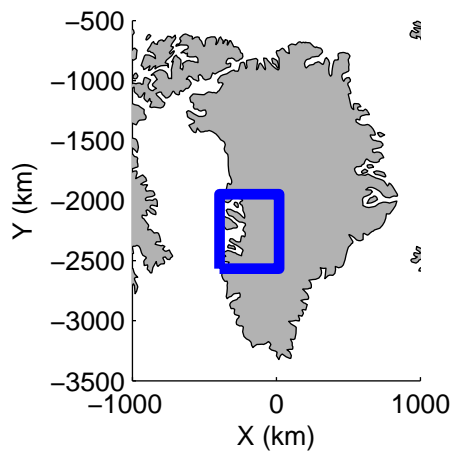


mcords3 2013\_Greenland\_P3: "F15: Jakobshavn 02" 20130410\_01\_041: 15:23:39.1 to 15:31:17.7 GPS




mcords3 2013\_Greenland\_P3: "F15: Jakobshavn 02" 20130410\_01\_041: 15:23:39.1 to 15:31:17.7 GPS




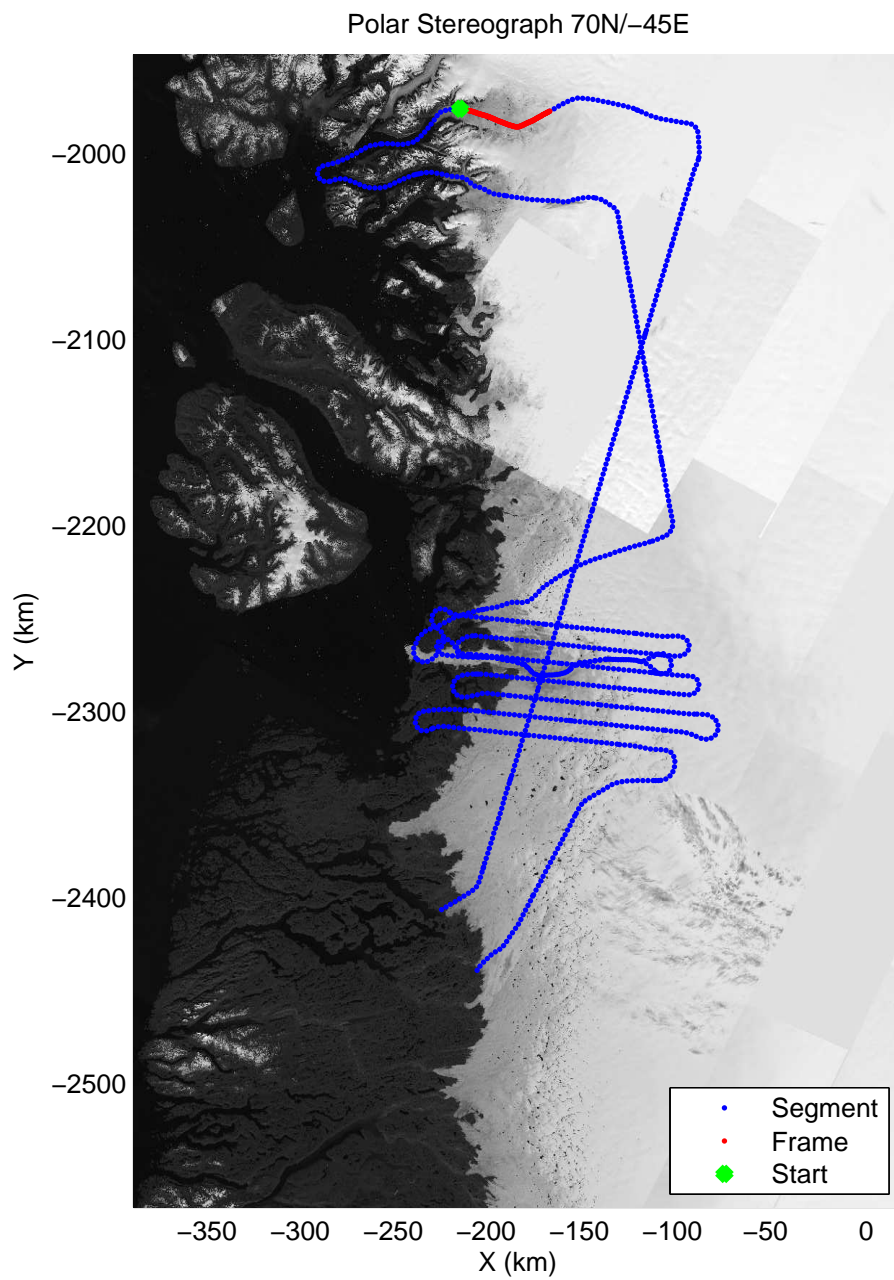
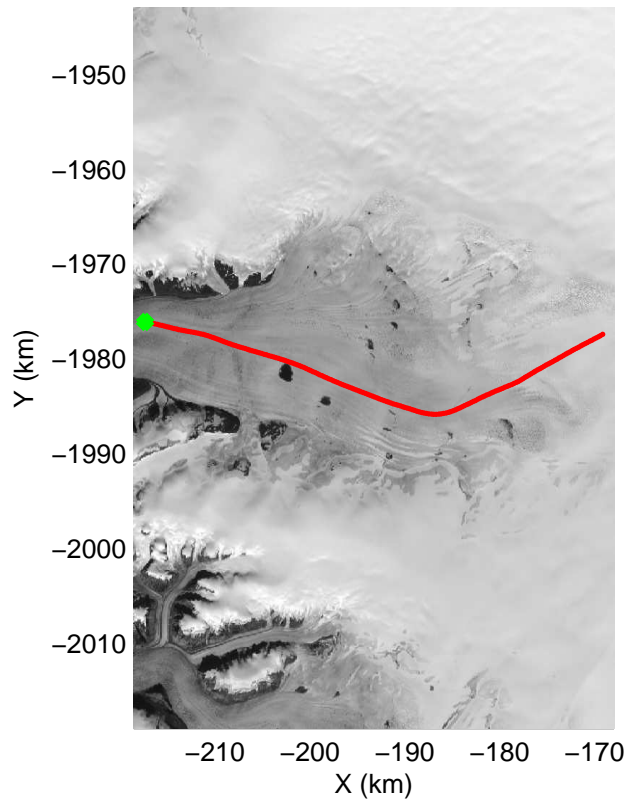
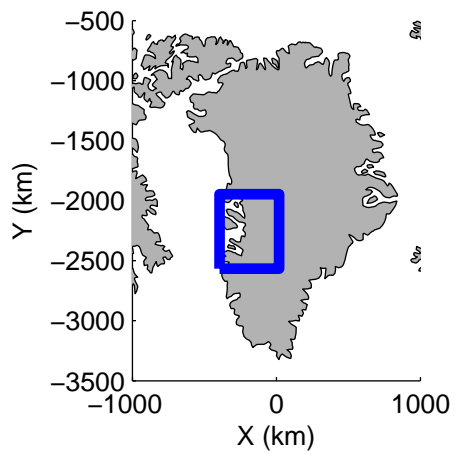


mcords3 2013\_Greenland\_P3: "F15: Jakobshavn 02" 20130410\_01\_042: 15:30:59.1 to 15:39:04.4 GPS




mcords3 2013\_Greenland\_P3: "F15: Jakobshavn 02" 20130410\_01\_042: 15:30:59.1 to 15:39:04.4 GPS






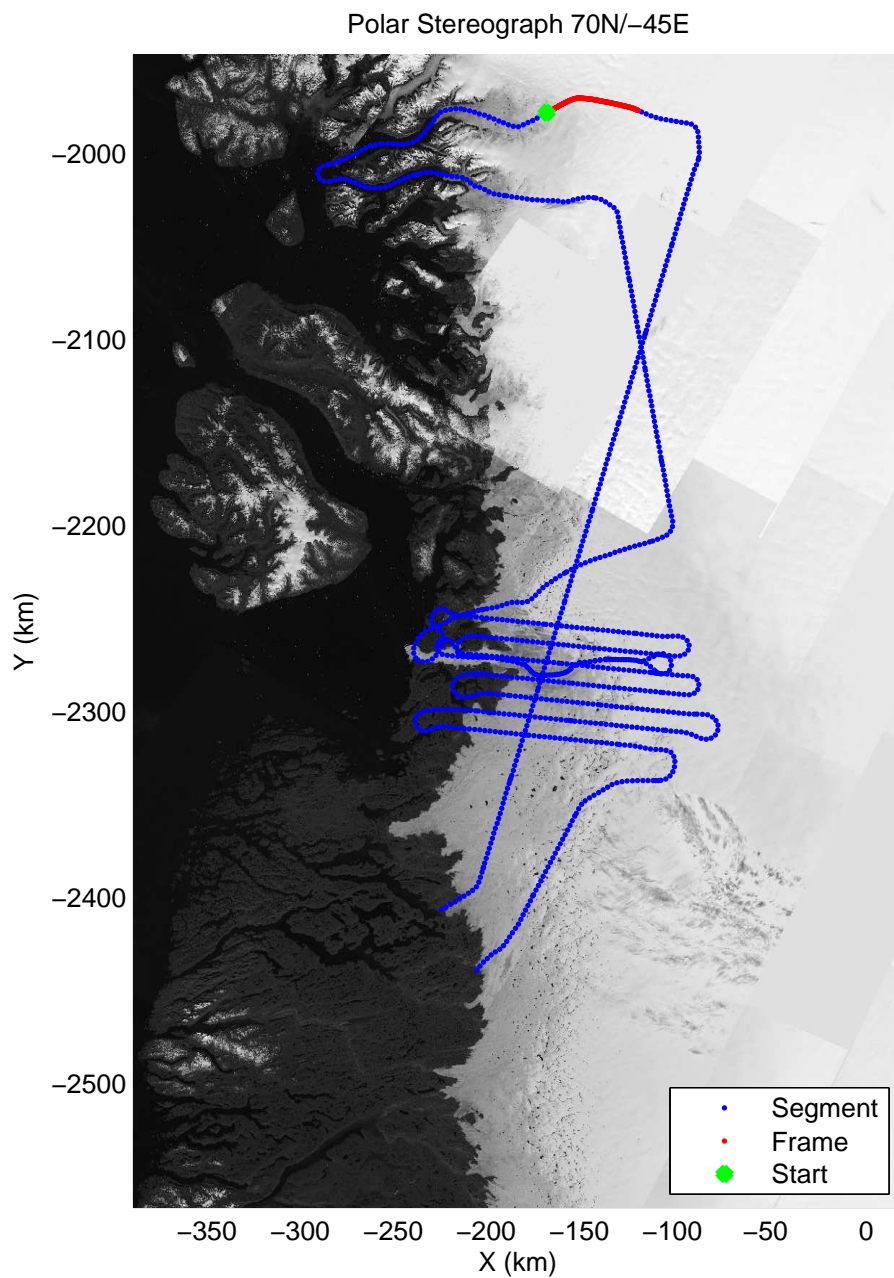
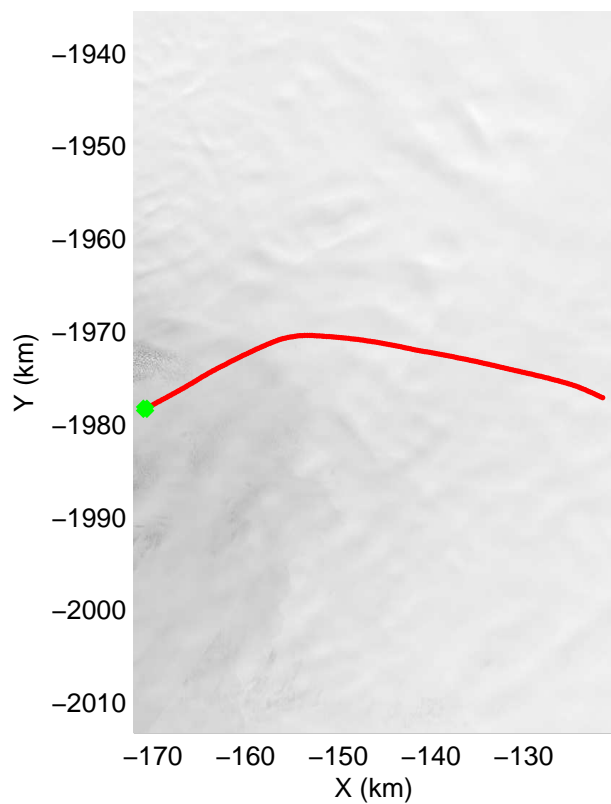
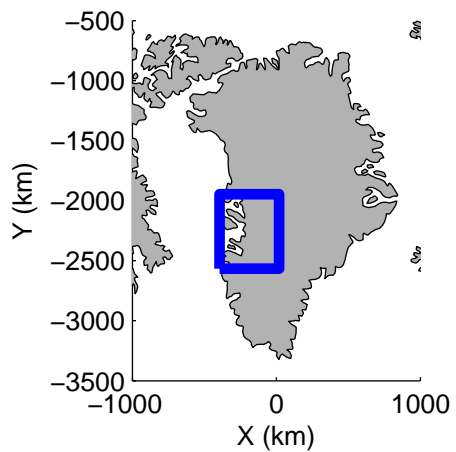
mcords3 2013\_Greenland\_P3: "F15: Jakobshavn 02" 20130410\_01\_043: 15:38:48.7 to 15:45:48.5 GPS






mcords3 2013\_Greenland\_P3: "F15: Jakobshavn 02" 20130410\_01\_043: 15:38:48.7 to 15:45:48.5 GPS




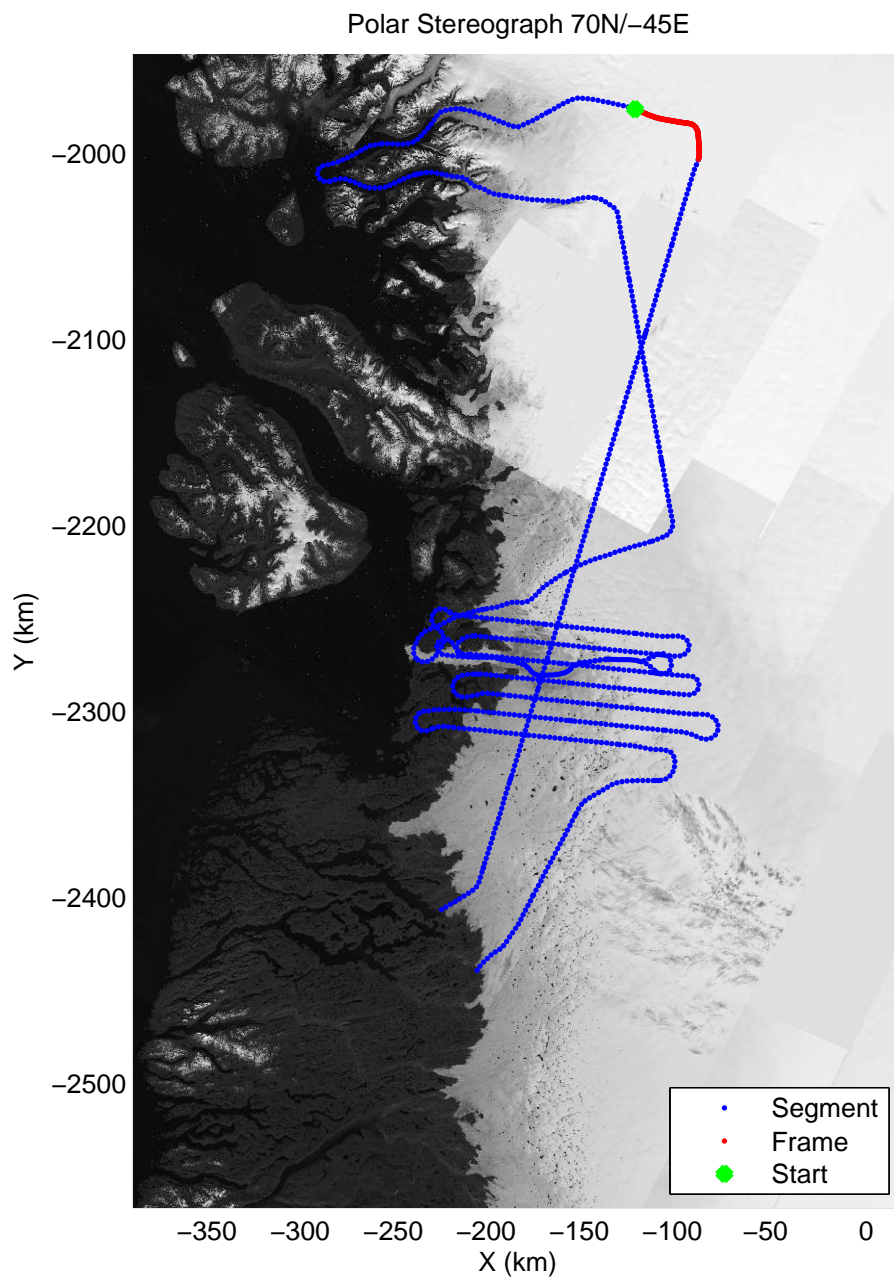

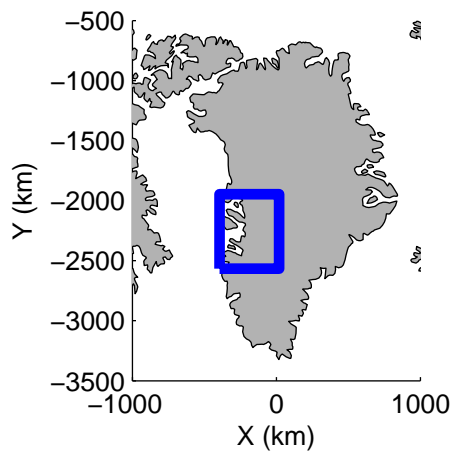


mcords3 2013\_Greenland\_P3: "F15: Jakobshavn 02" 20130410\_01\_044: 15:45:32.6 to 15:52:18.3 GPS




mcords3 2013\_Greenland\_P3: "F15: Jakobshavn 02" 20130410\_01\_044: 15:45:32.6 to 15:52:18.3 GPS

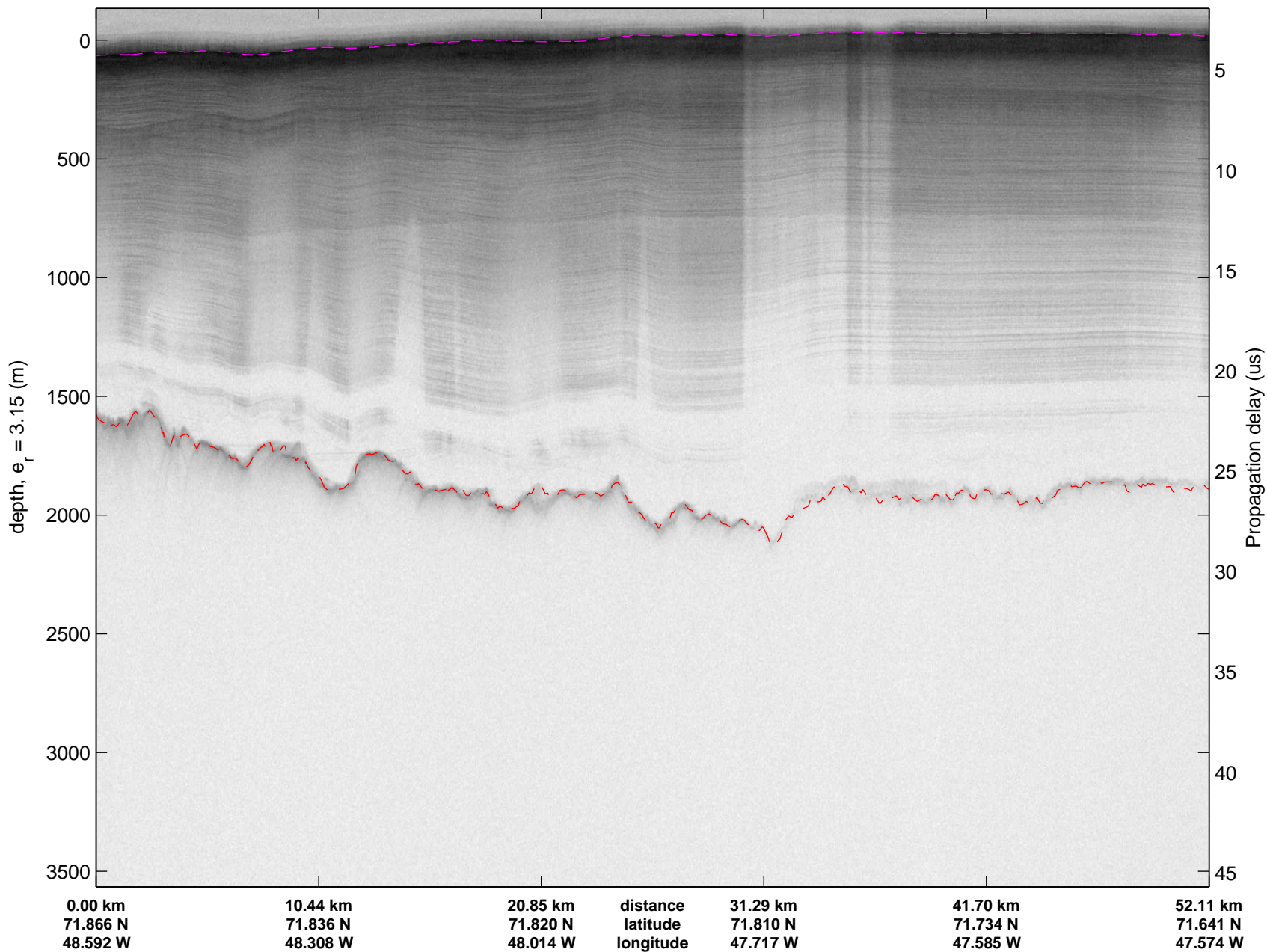


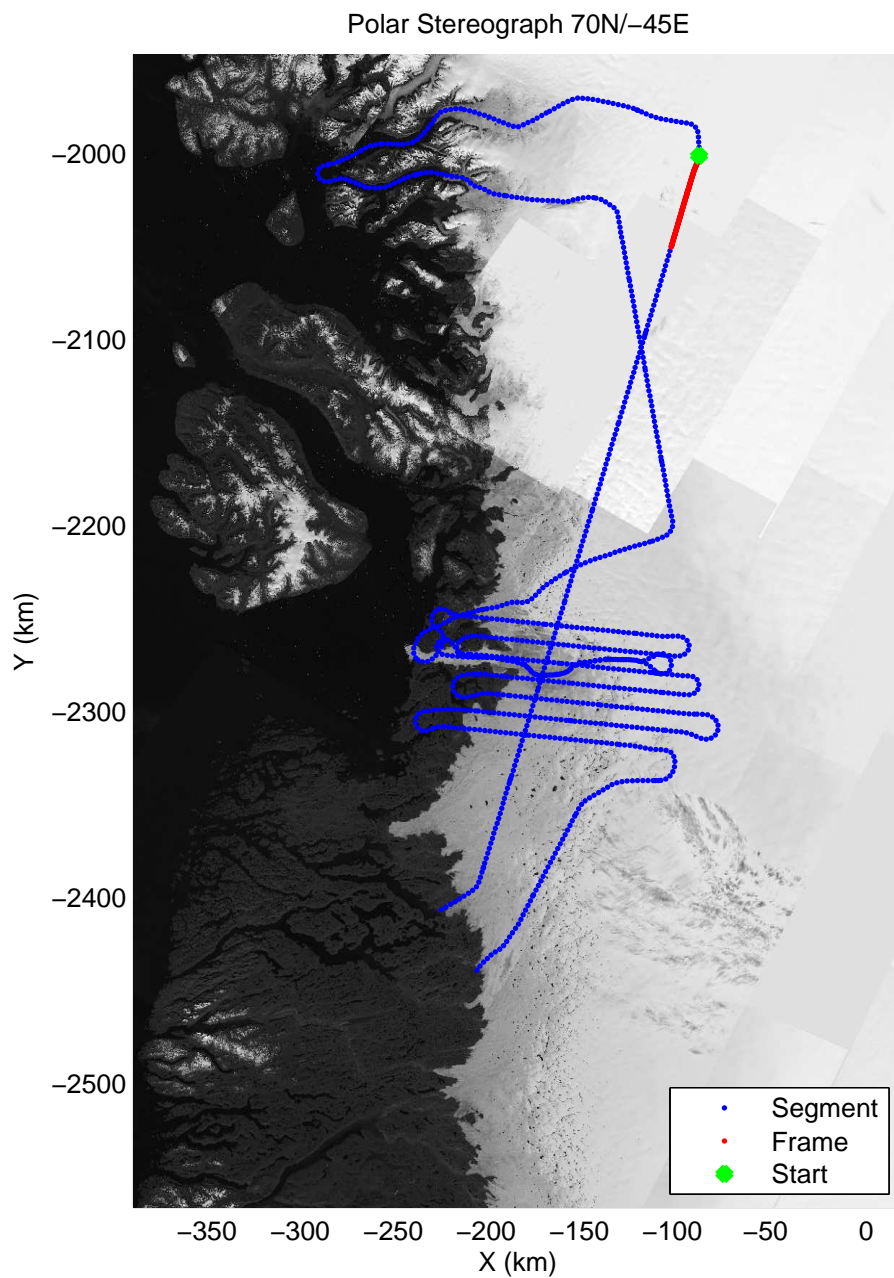

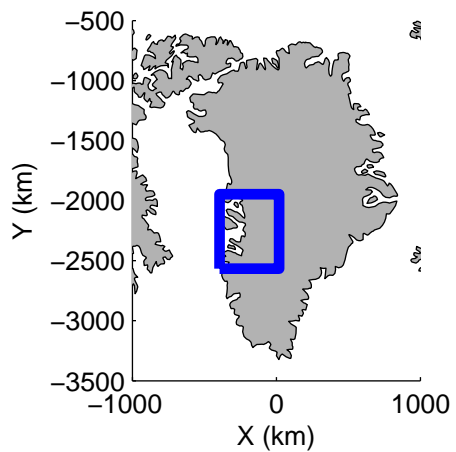


mconds3 2013\_Greenland\_P3: "F15: Jakobshavn 02" 20130410\_01\_045: 15:52:04.4 to 15:58:28.7 GPS



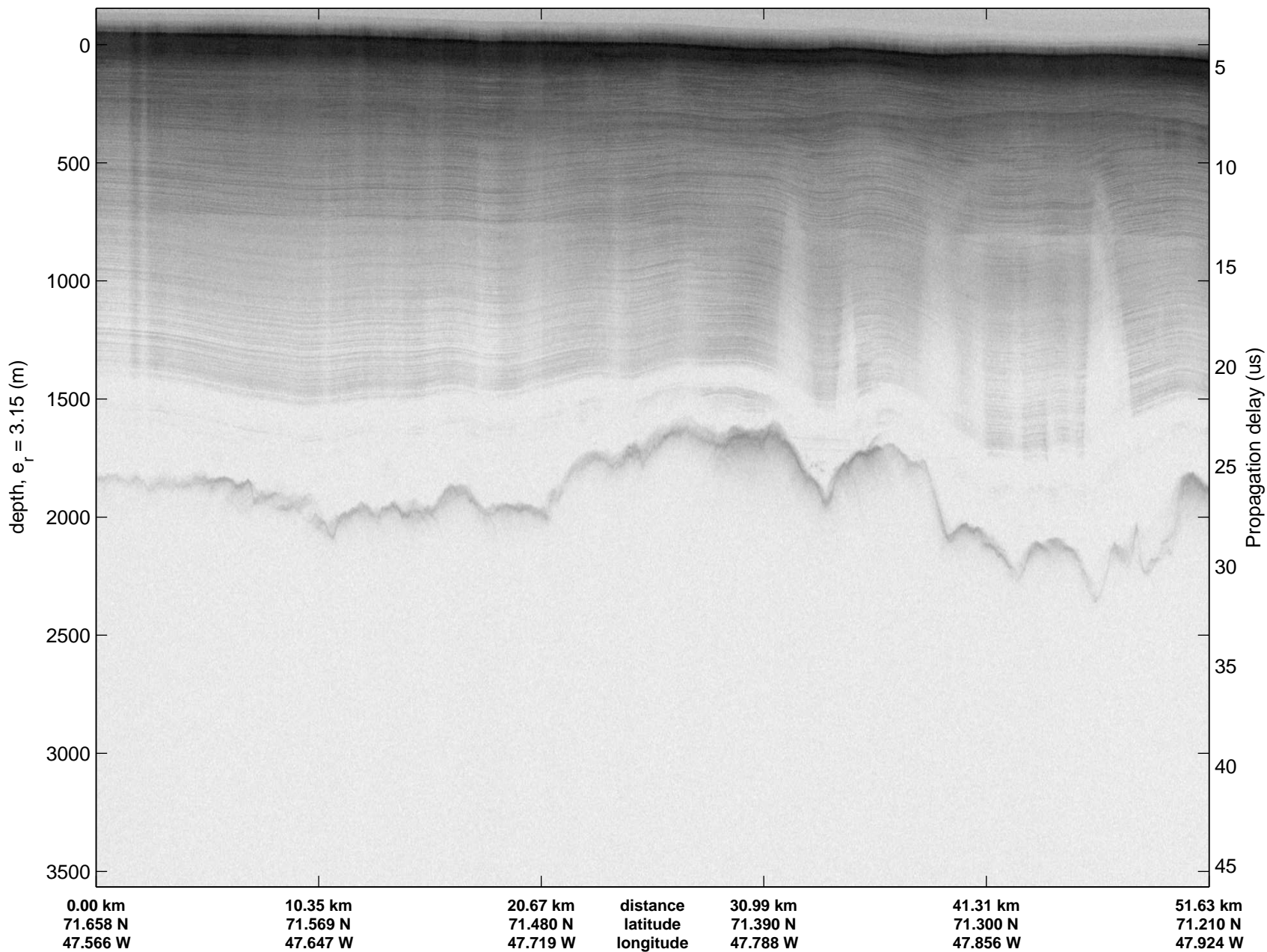
mcords3 2013\_Greenland\_P3: "F15: Jakobshavn 02" 20130410\_01\_045: 15:52:04.4 to 15:58:28.7 GPS



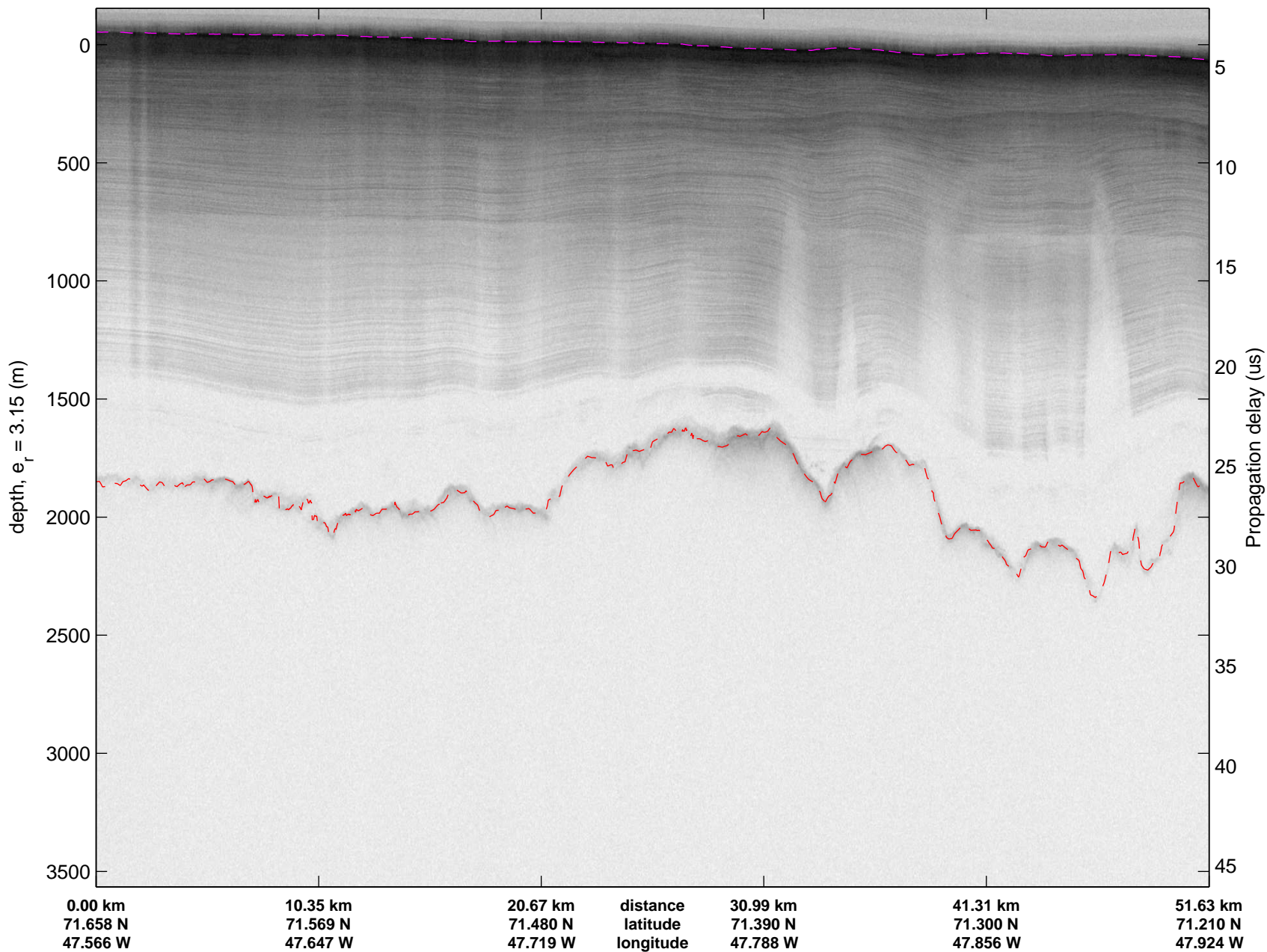


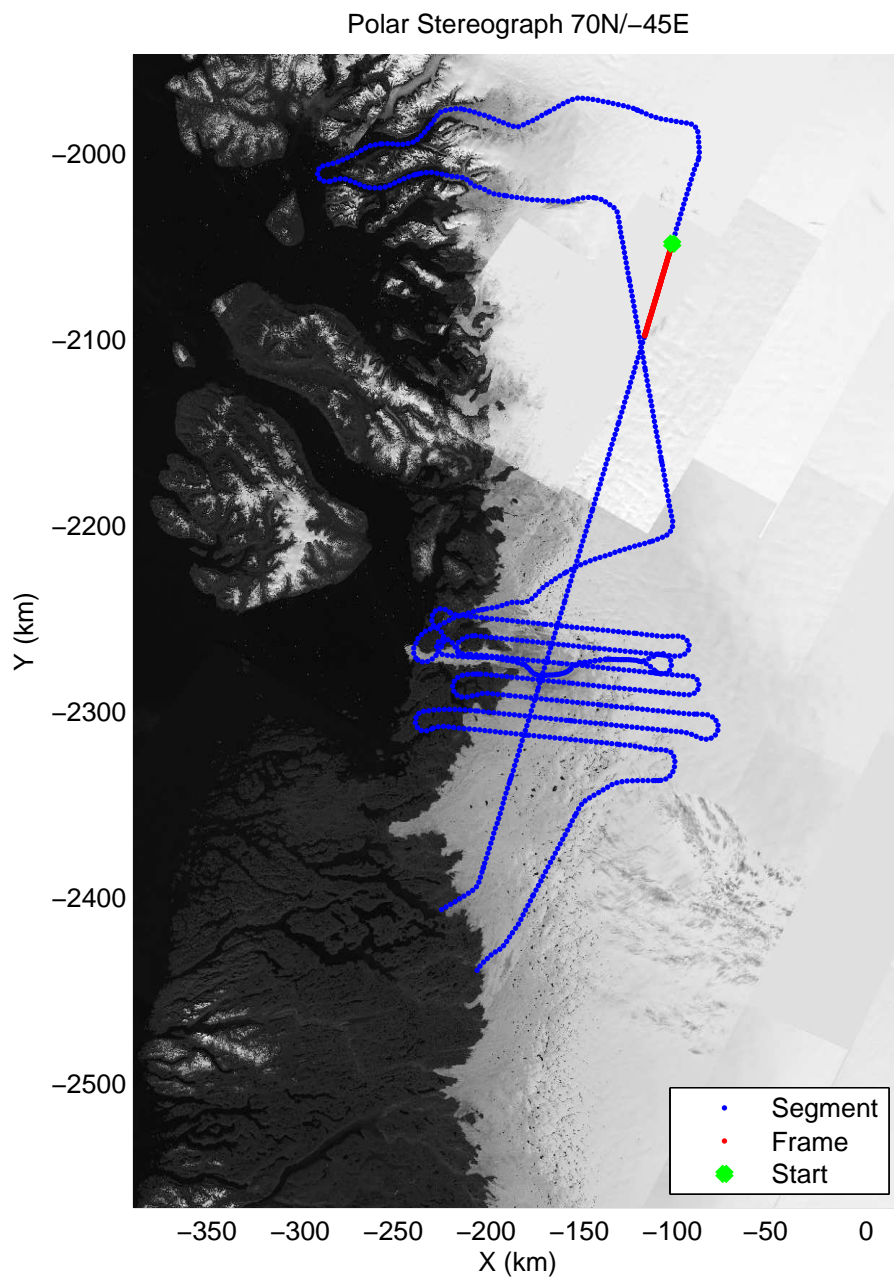
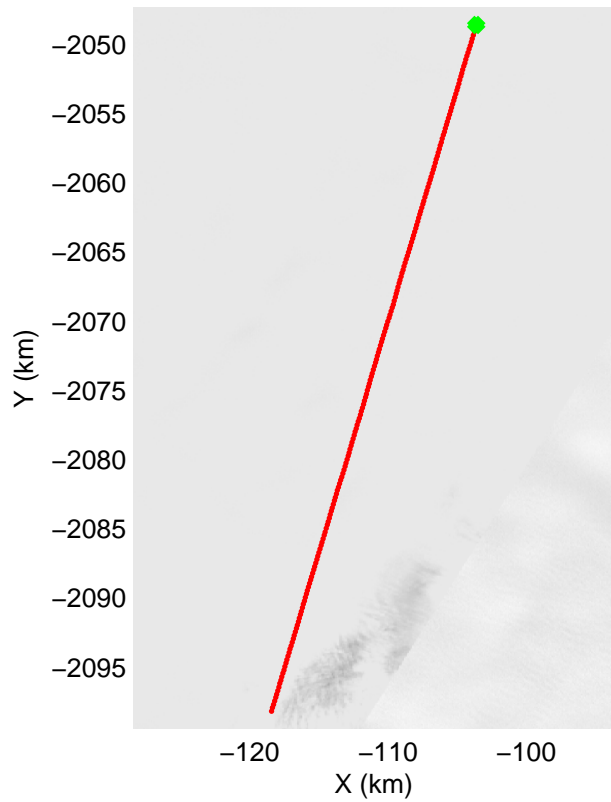
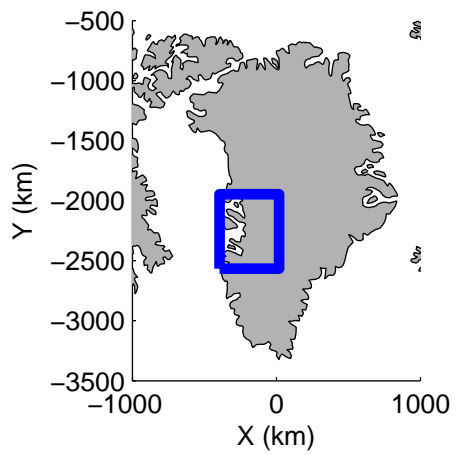


mcords3 2013\_Greenland\_P3: "F15: Jakobshavn 02" 20130410\_01\_046: 15:58:15.5 to 16:04:09.9 GPS




mcords3 2013\_Greenland\_P3: "F15: Jakobshavn 02" 20130410\_01\_046: 15:58:15.5 to 16:04:09.9 GPS

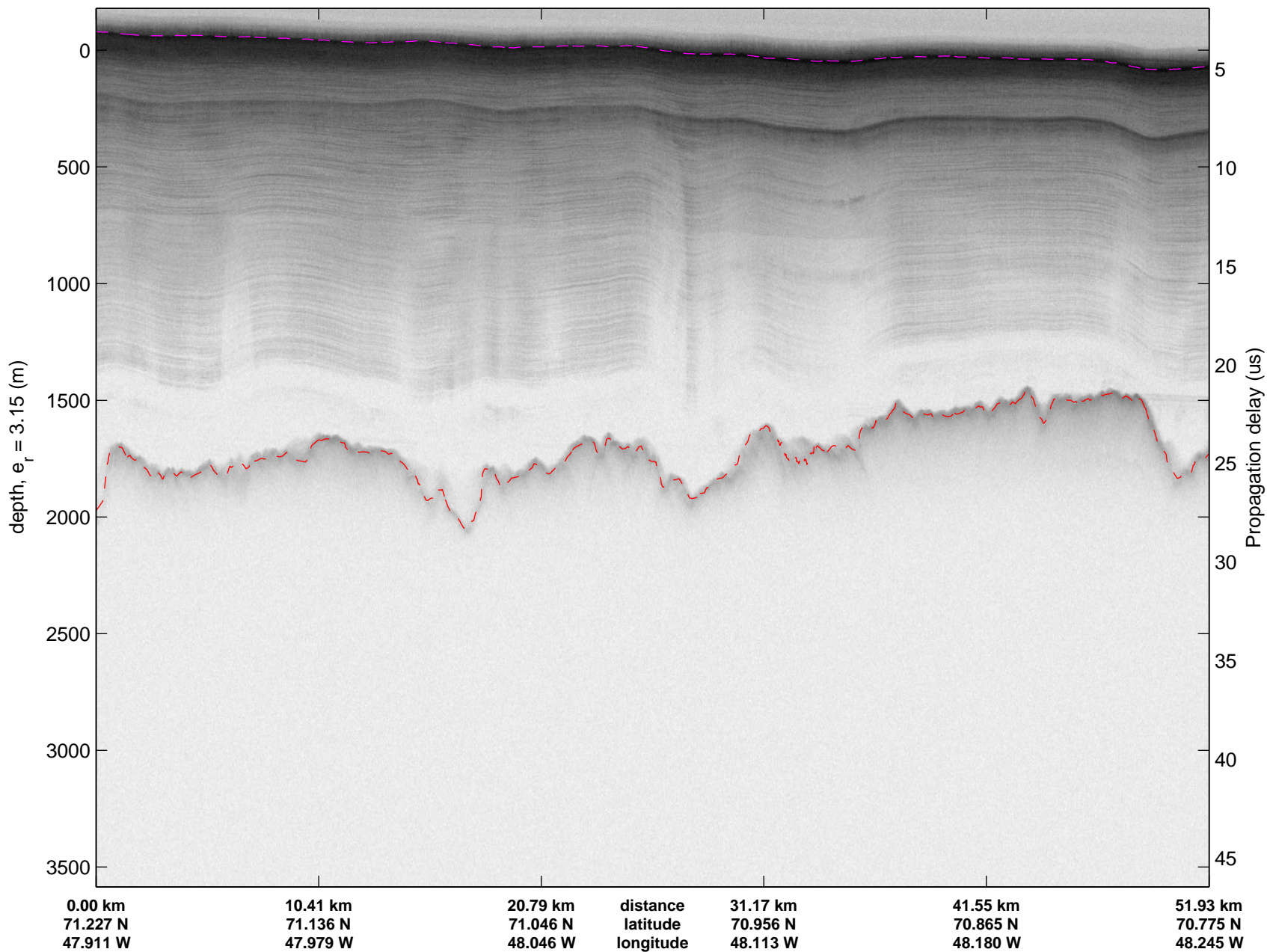


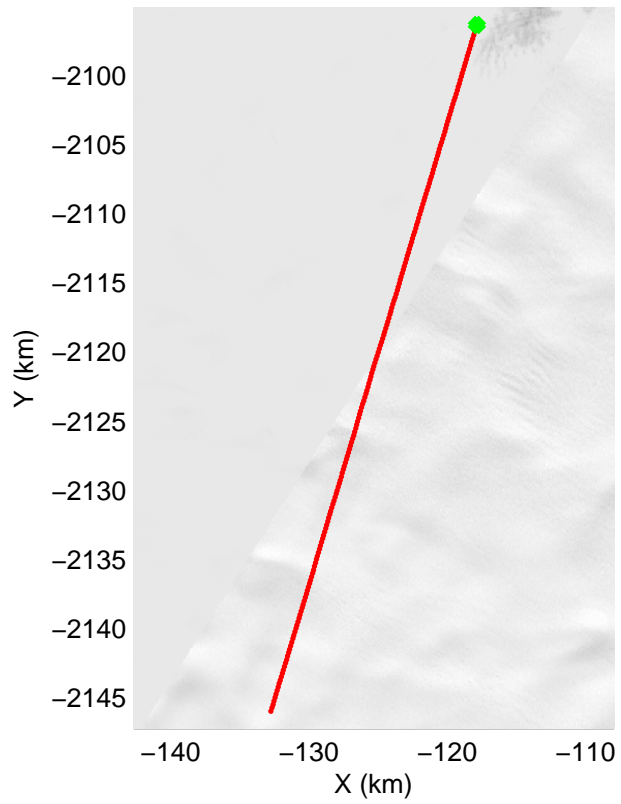
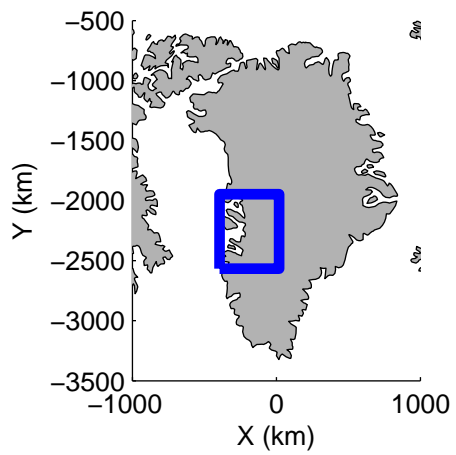


mconds3 2013\_Greenland\_P3: "F15: Jakobshavn 02" 20130410\_01\_047: 16:03:55.2 to 16:10:20.7 GPS

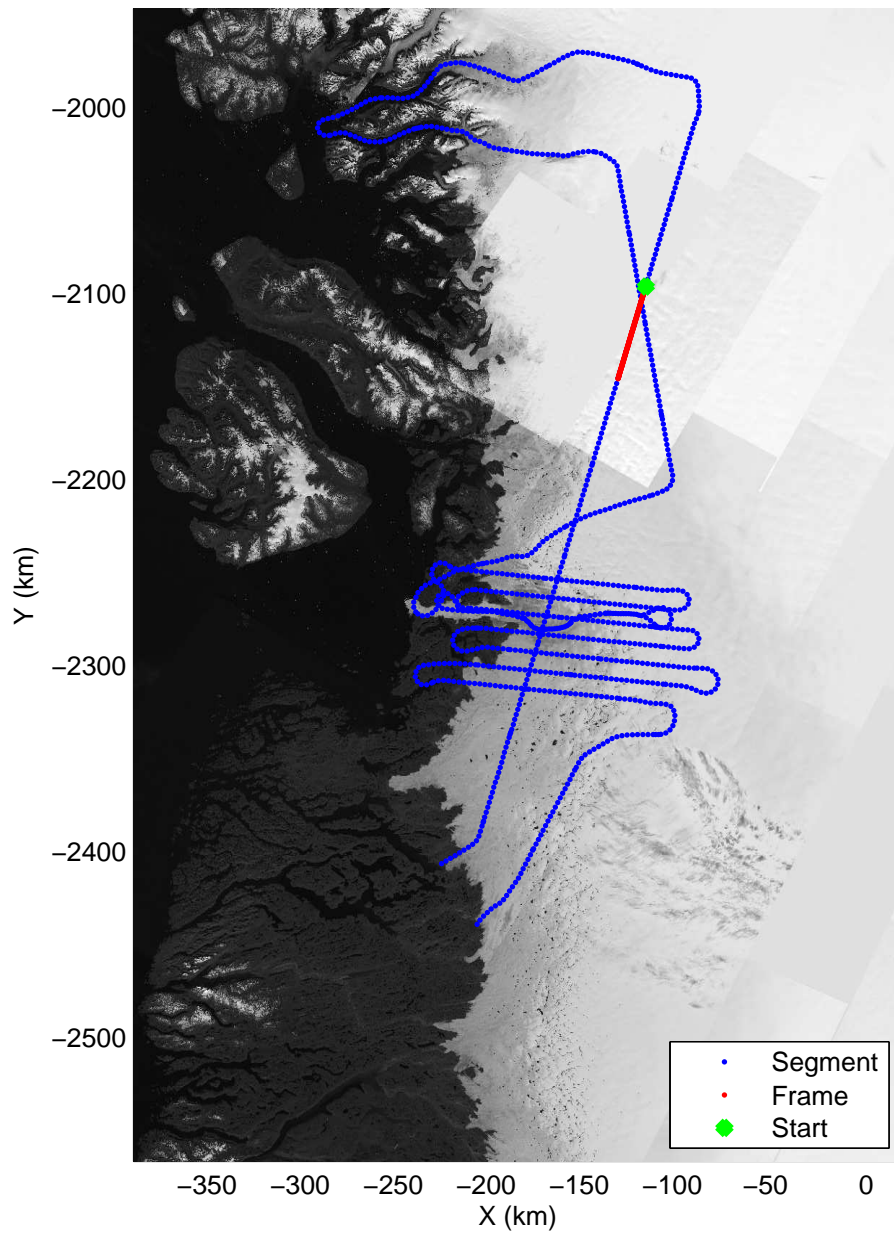


mcords3 2013\_Greenland\_P3: "F15: Jakobshavn 02" 20130410\_01\_047: 16:03:55.2 to 16:10:20.7 GPS






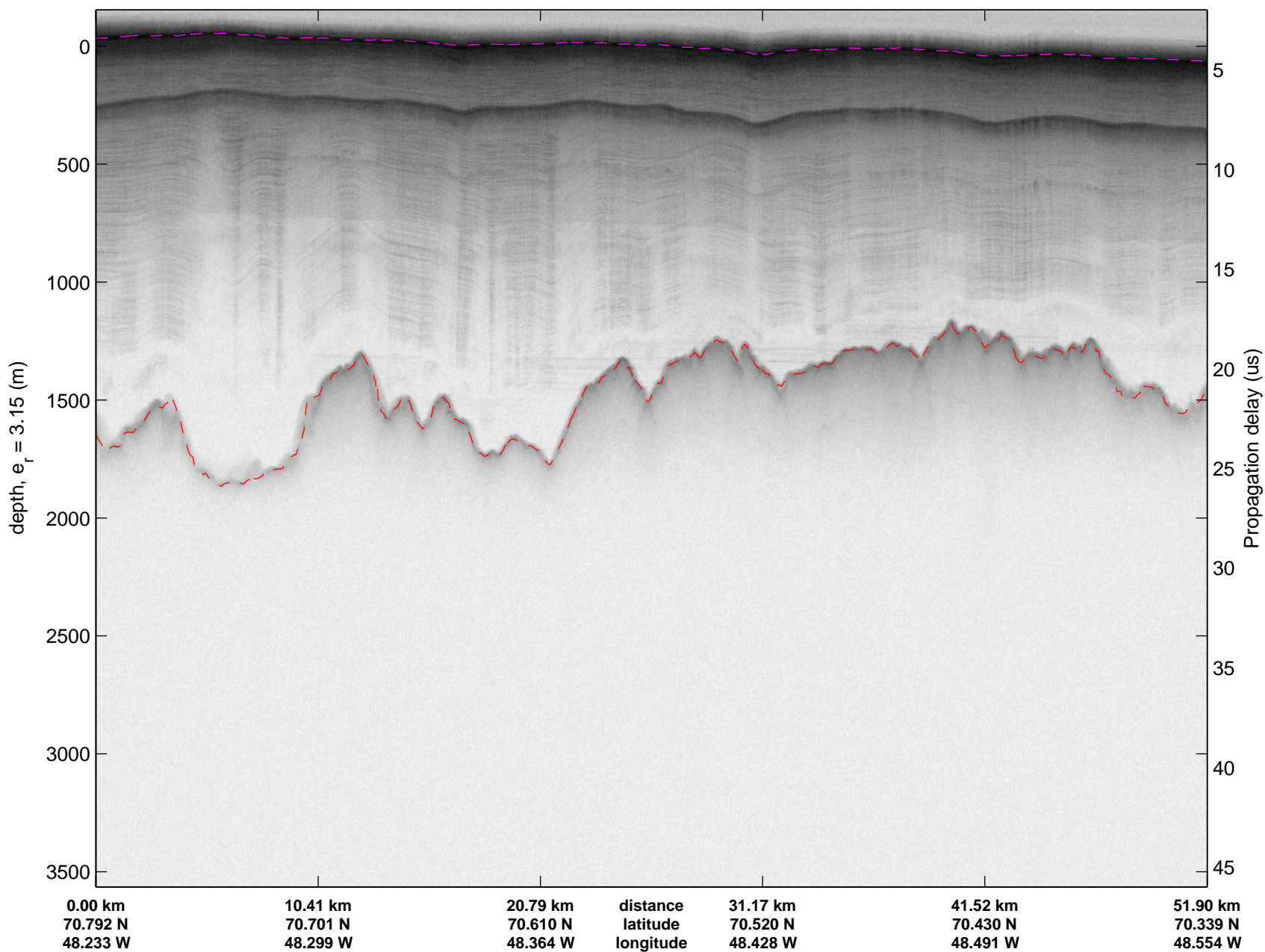
Polar Stereograph 70N/-45E



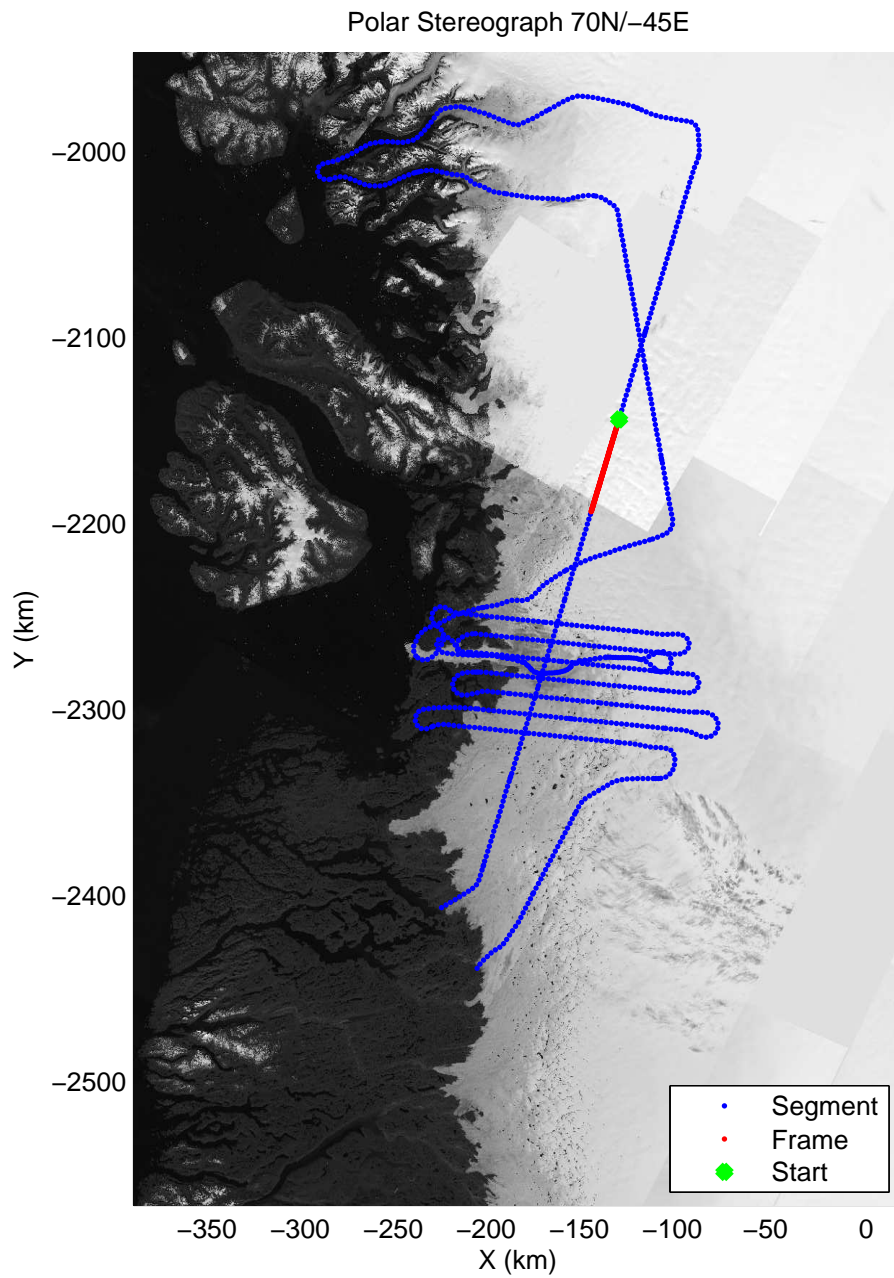
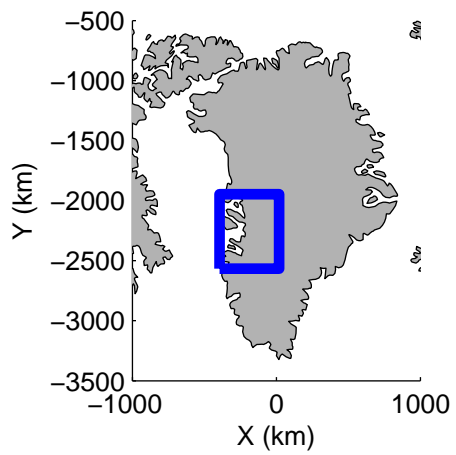
mcords3 2013\_Greenland\_P3: "F15: Jakobshavn 02" 20130410\_01\_048: 16:10:06.5 to 16:16:33.6 GPS




mconds3 2013\_Greenland\_P3: "F15: Jakobshavn 02" 20130410\_01\_048: 16:10:06.5 to 16:16:33.6 GPS






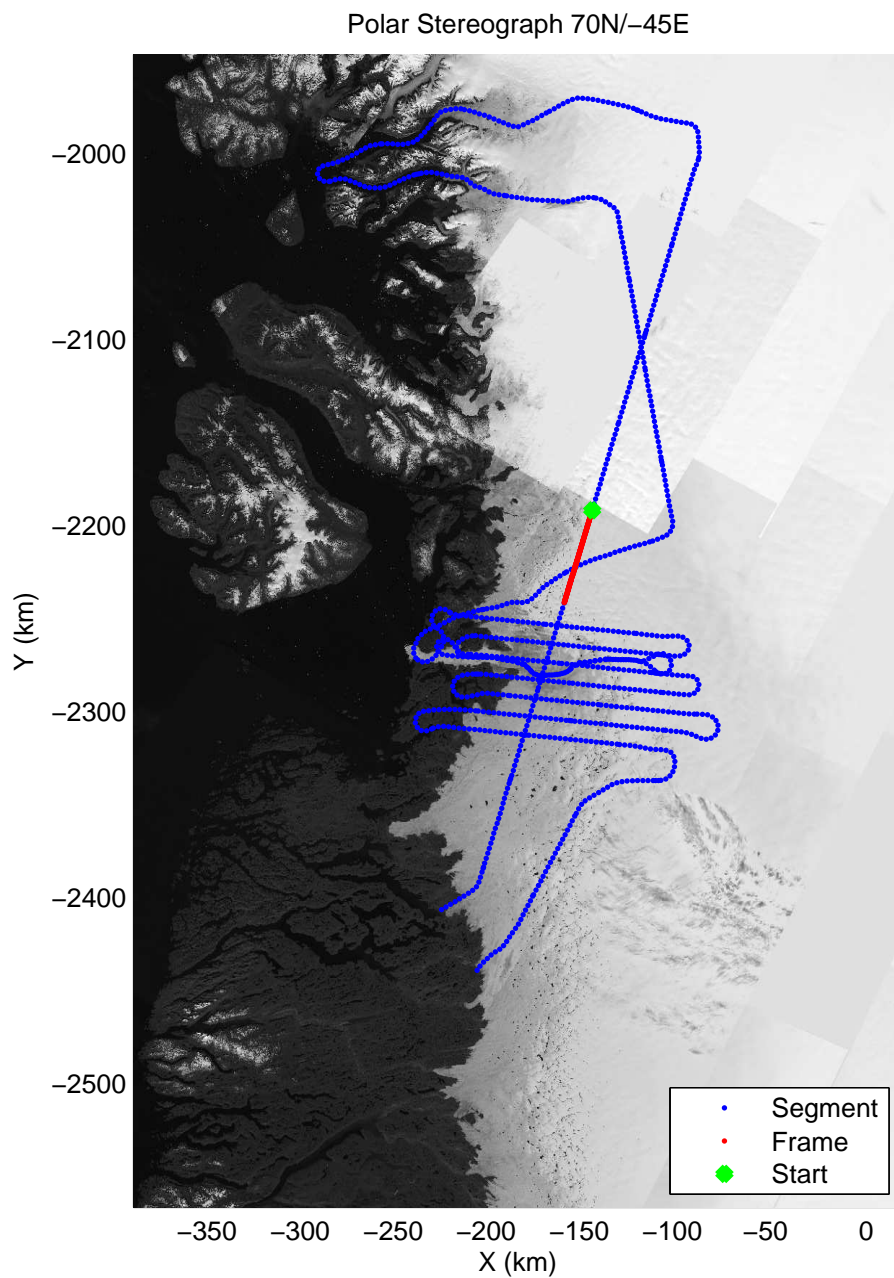

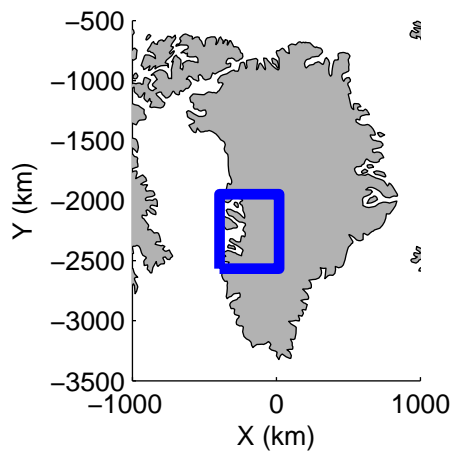


mcords3 2013\_Greenland\_P3: "F15: Jakobshavn 02" 20130410\_01\_049: 16:16:19.2 to 16:22:43.7 GPS




mcords3 2013\_Greenland\_P3: "F15: Jakobshavn 02" 20130410\_01\_049: 16:16:19.2 to 16:22:43.7 GPS

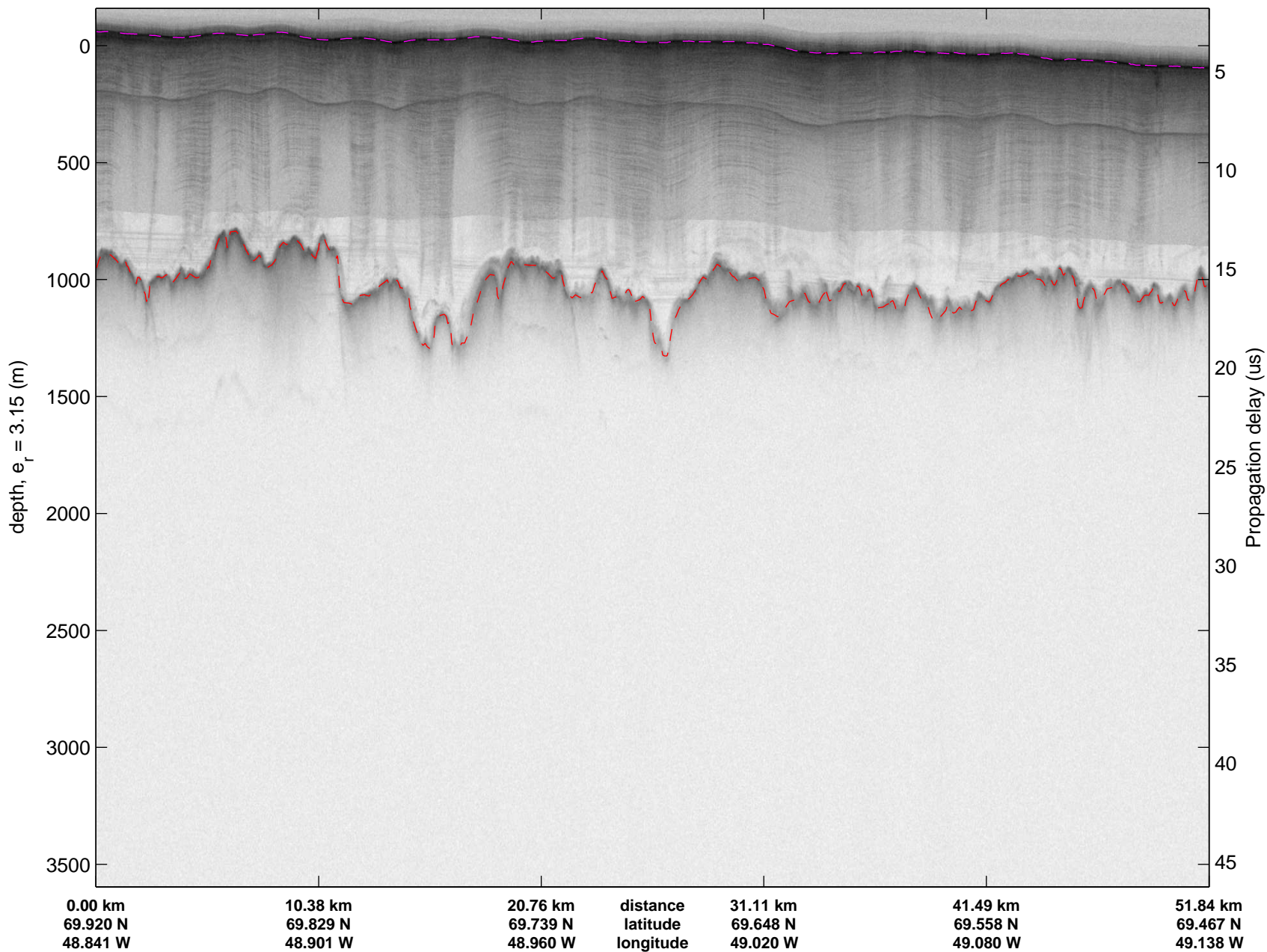


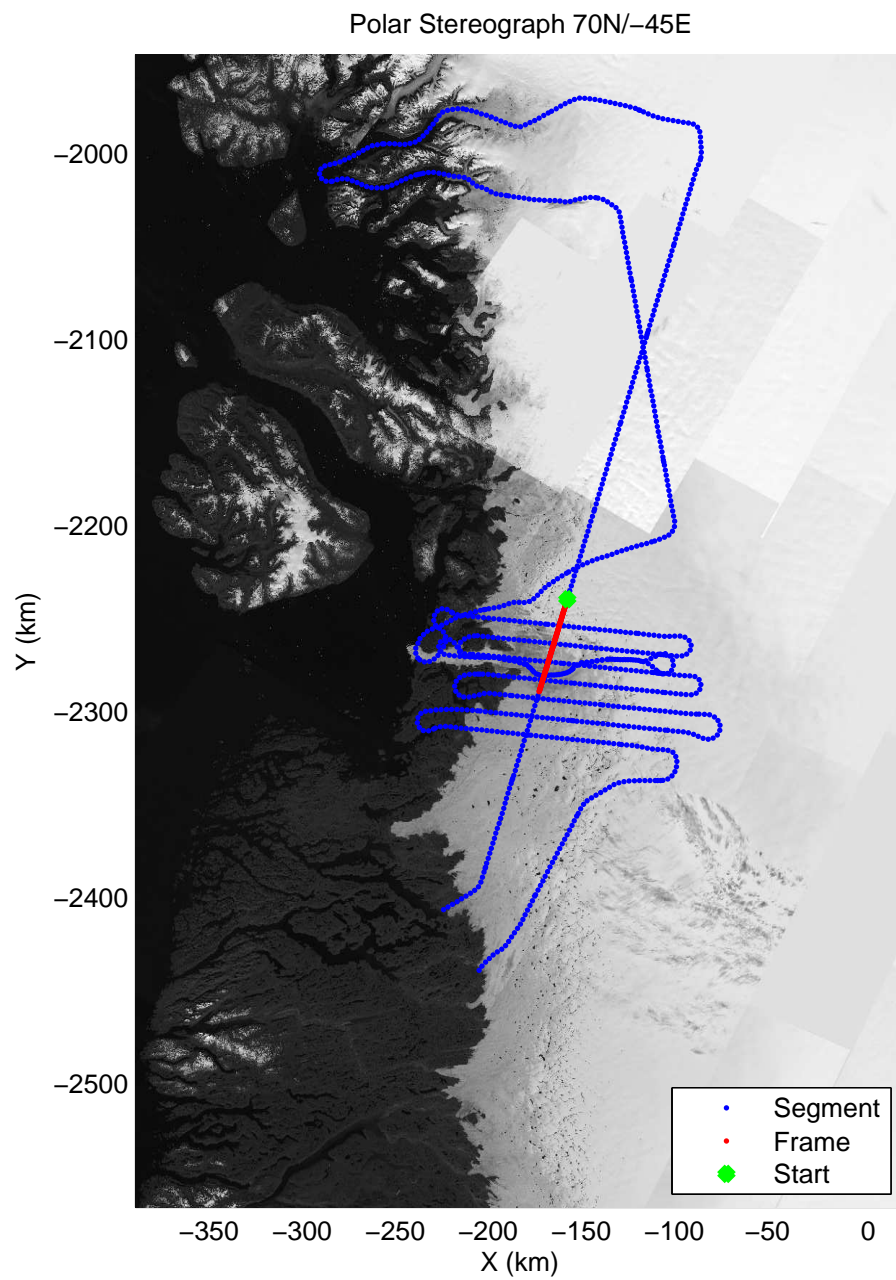

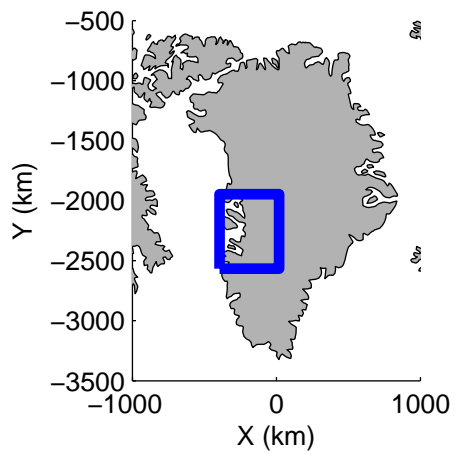


mcords3 2013\_Greenland\_P3: "F15: Jakobshavn 02" 20130410\_01\_050: 16:22:29.1 to 16:29:15.1 GPS




mcords3 2013\_Greenland\_P3: "F15: Jakobshavn 02" 20130410\_01\_050: 16:22:29.1 to 16:29:15.1 GPS






mcords3 2013\_Greenland\_P3: "F15: Jakobshavn 02" 20130410\_01\_051: 16:29:00.1 to 16:35:38.4 GPS

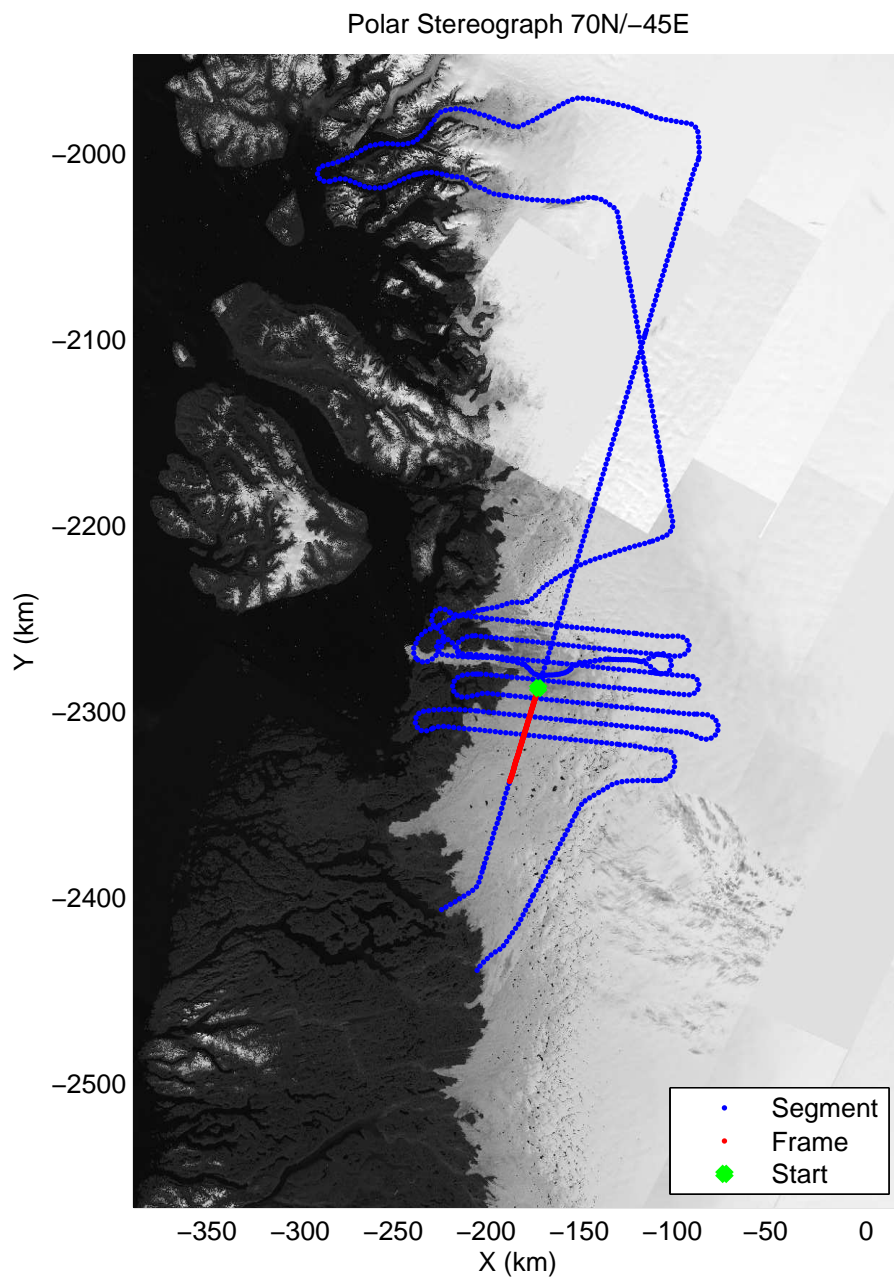

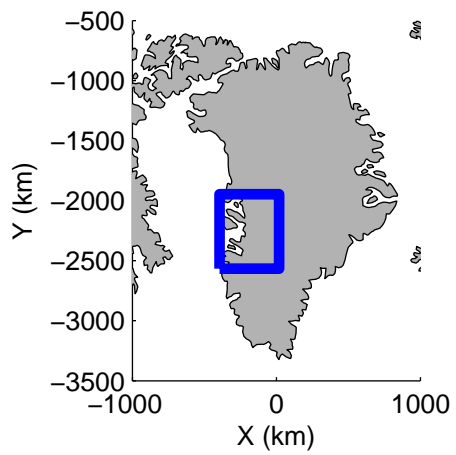


0.00 km	10.38 km	20.76 km	distance	31.10 km	41.48 km	51.82 km
69.484 N	69.393 N	69.303 N	latitude	69.212 N	69.121 N	69.031 N
49.127 W	49.185 W	49.243 W	longitude	49.301 W	49.358 W	49.414 W




mcords3 2013\_Greenland\_P3: "F15: Jakobshavn 02" 20130410\_01\_051: 16:29:00.1 to 16:35:38.4 GPS




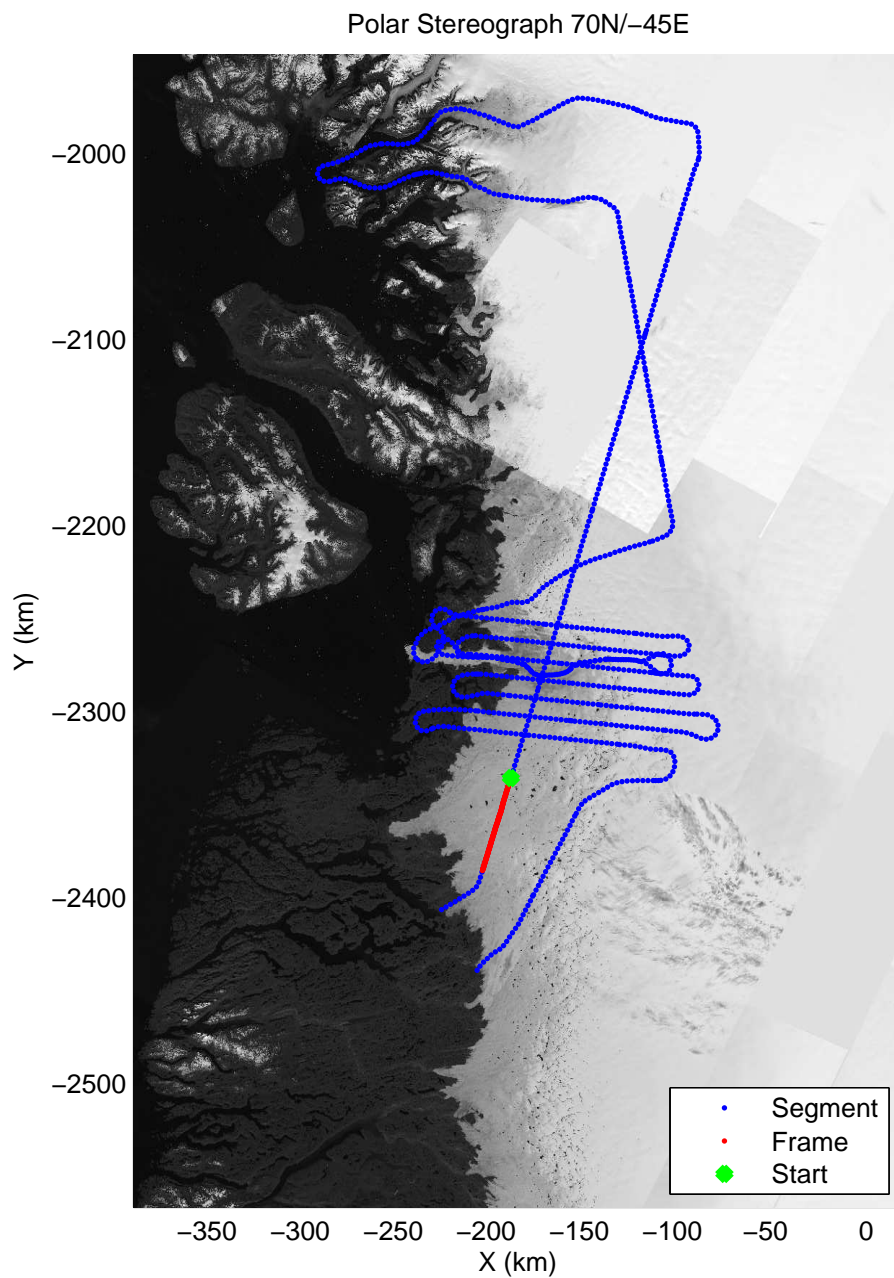

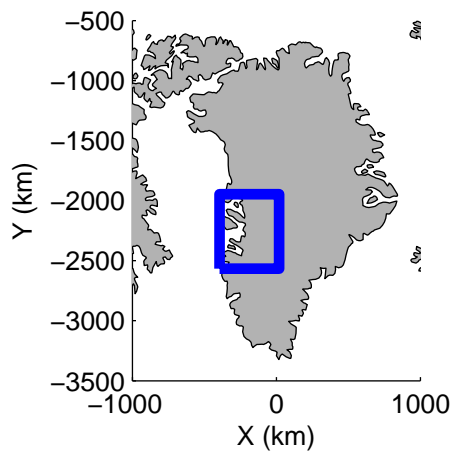


mcords3 2013\_Greenland\_P3: "F15: Jakobshavn 02" 20130410\_01\_052: 16:35:22.8 to 16:42:11.2 GPS




mcords3 2013\_Greenland\_P3: "F15: Jakobshavn 02" 20130410\_01\_052: 16:35:22.8 to 16:42:11.2 GPS

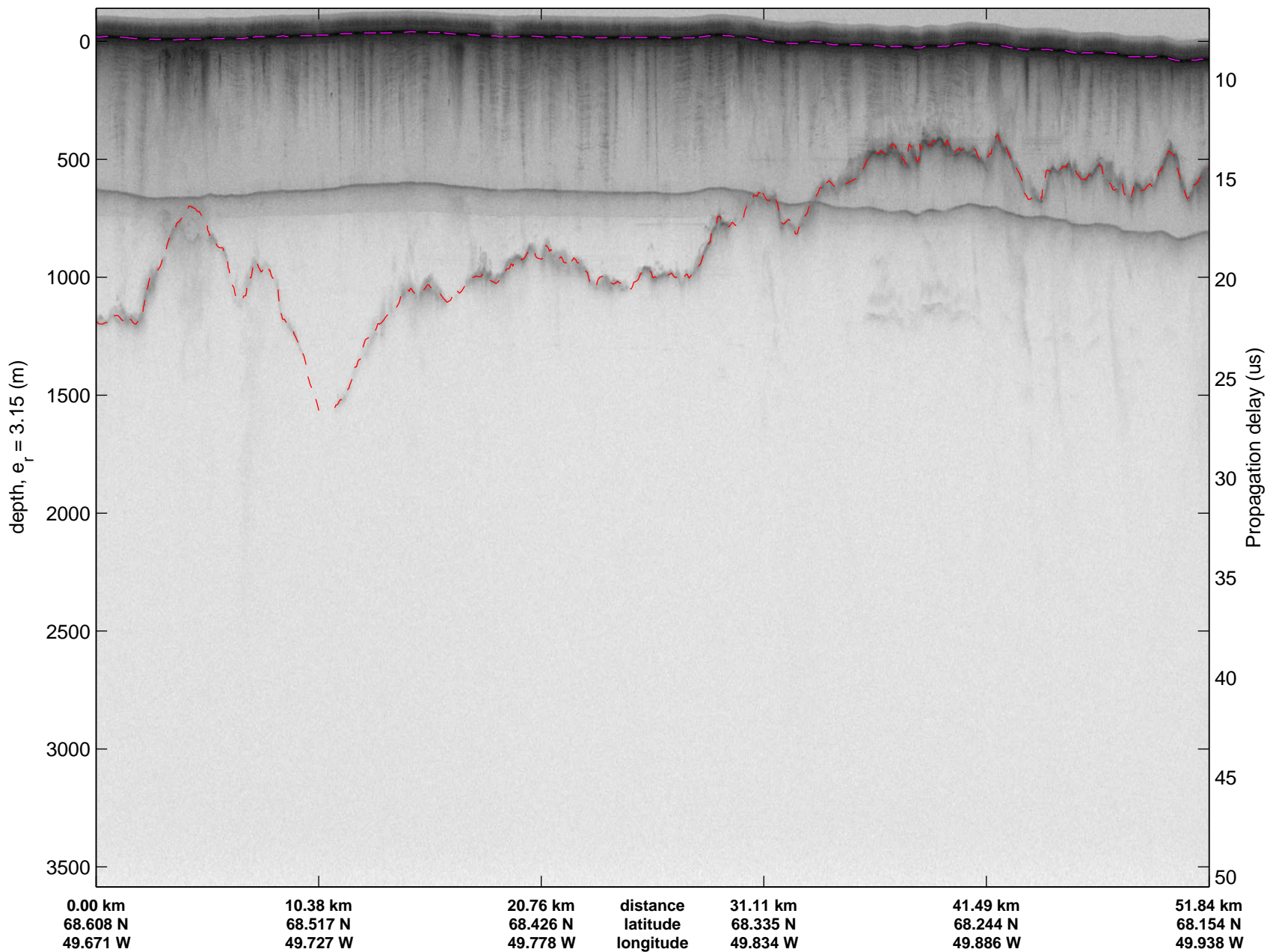


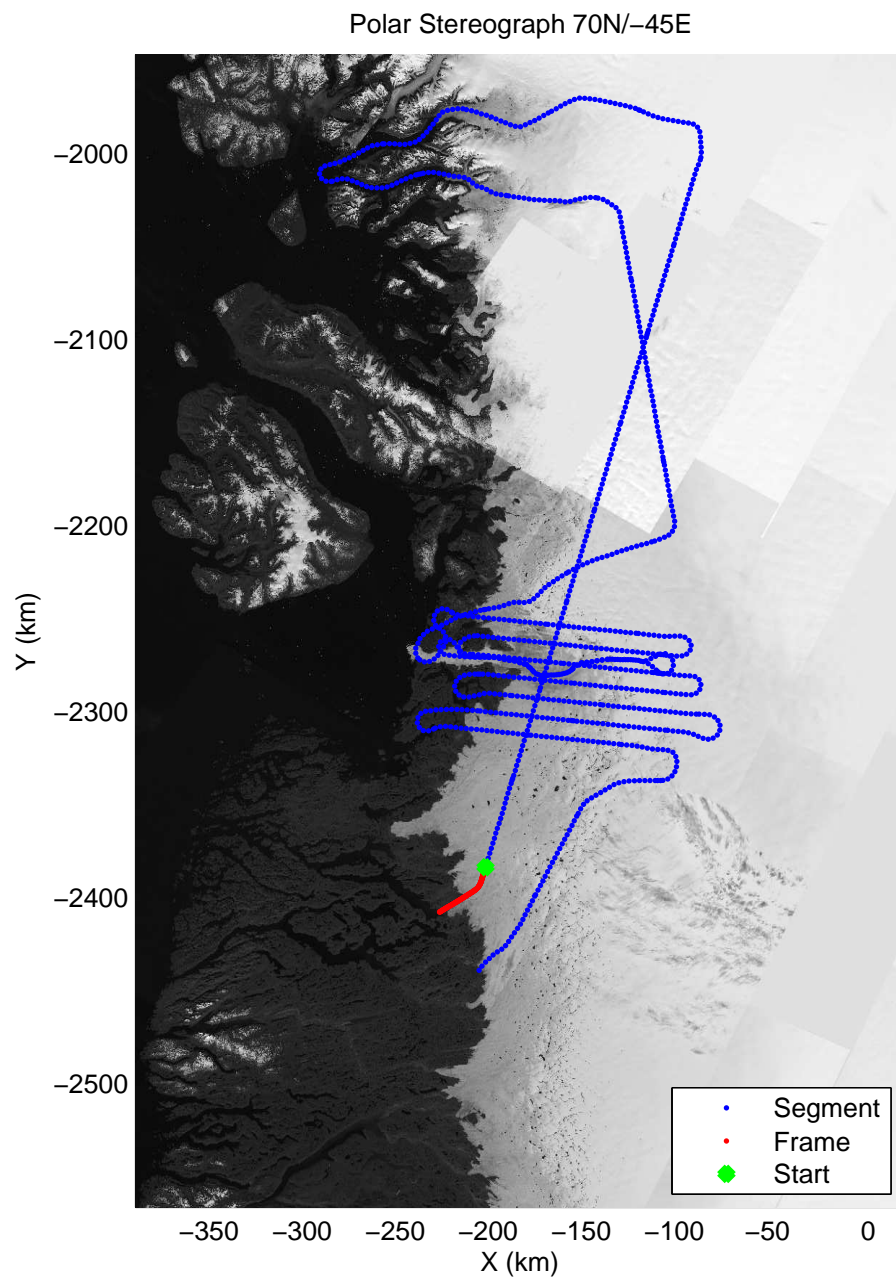
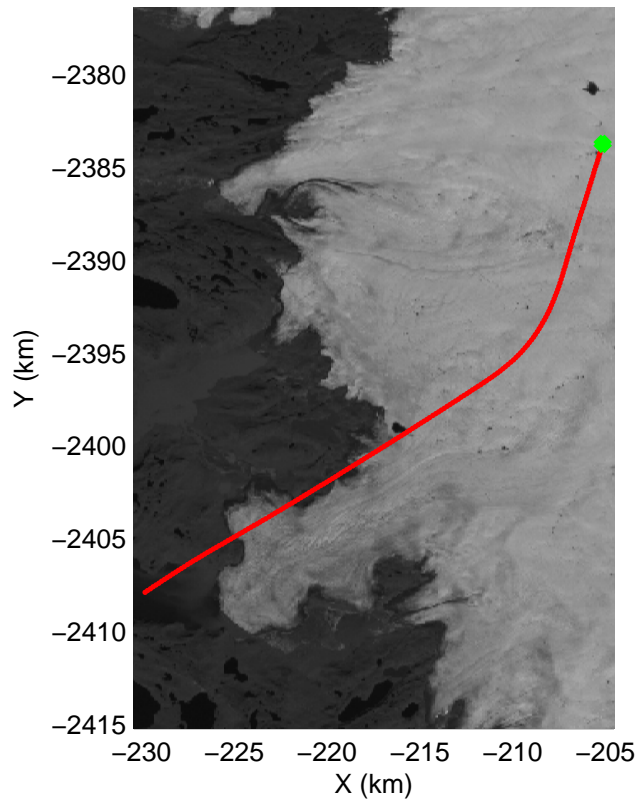
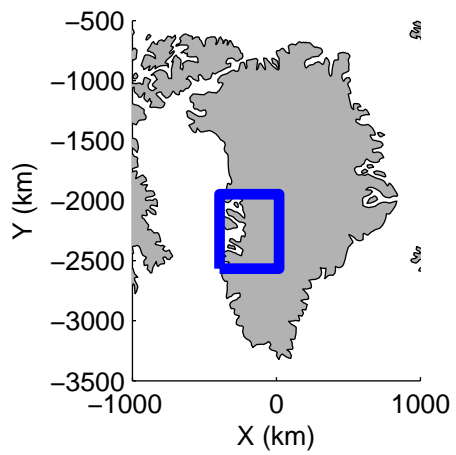


mcords3 2013\_Greenland\_P3: "F15: Jakobshavn 02" 20130410\_01\_053: 16:41:57.3 to 16:48:17.6 GPS




mcords3 2013\_Greenland\_P3: "F15: Jakobshavn 02" 20130410\_01\_053: 16:41:57.3 to 16:48:17.6 GPS







mcords3 2013\_Greenland\_P3: "F15: Jakobshavn 02" 20130410\_01\_054: 16:48:03.3 to 16:52:37.6 GPS



mconds3 2013\_Greenland\_P3: "F15: Jakobshavn 02" 20130410\_01\_054: 16:48:03.3 to 16:52:37.6 GPS

