

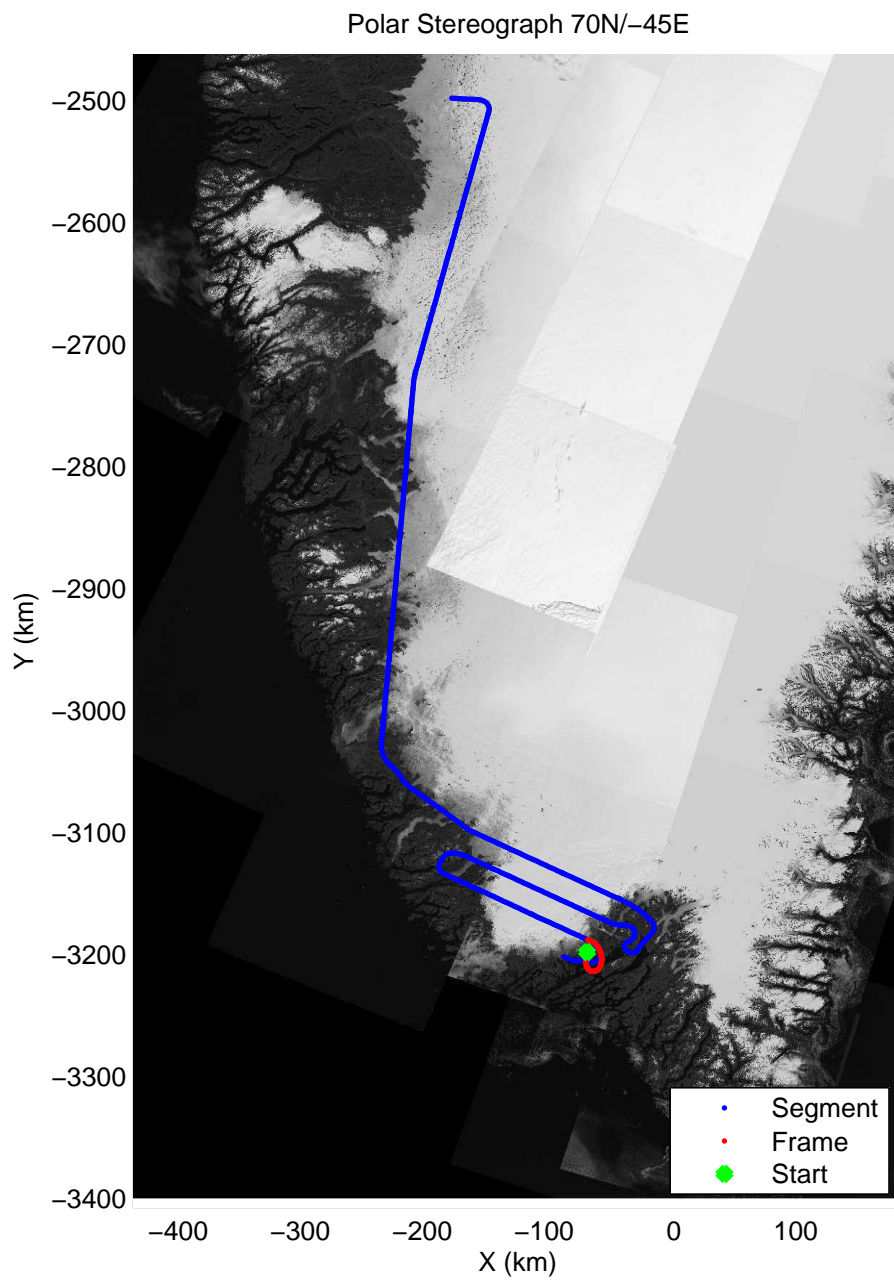

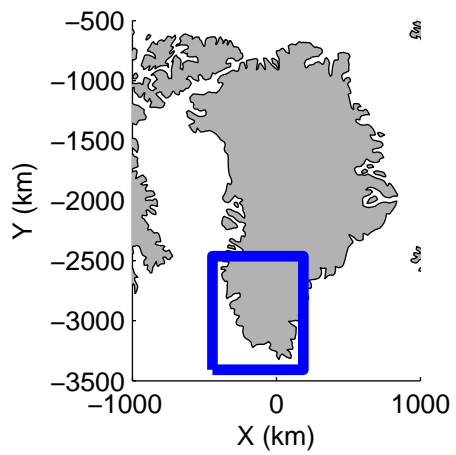


mcords3 2013_Greenland_P3: "F13: Southwest Coastal 03" 20130408_02_001: 14:51:40.2 to 14:58:37.2 GPS




mcords3 2013_Greenland_P3: "F13: Southwest Coastal 03" 20130408_02_001: 14:51:40.2 to 14:58:37.2 GPS





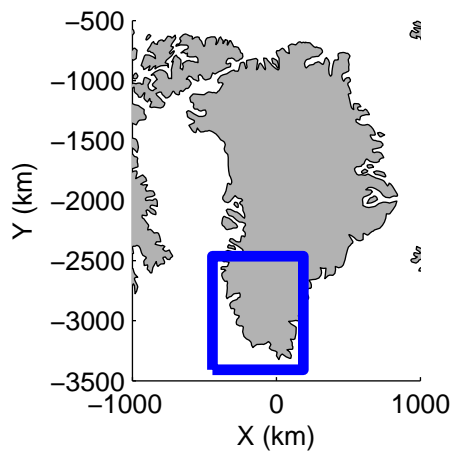


mcords3 2013_Greenland_P3: "F13: Southwest Coastal 03" 20130408_02_002: 14:58:22.0 to 15:05:22.4 GPS




mcords3 2013_Greenland_P3: "F13: Southwest Coastal 03" 20130408_02_002: 14:58:22.0 to 15:05:22.4 GPS







Polar Stereograph 70N-45E

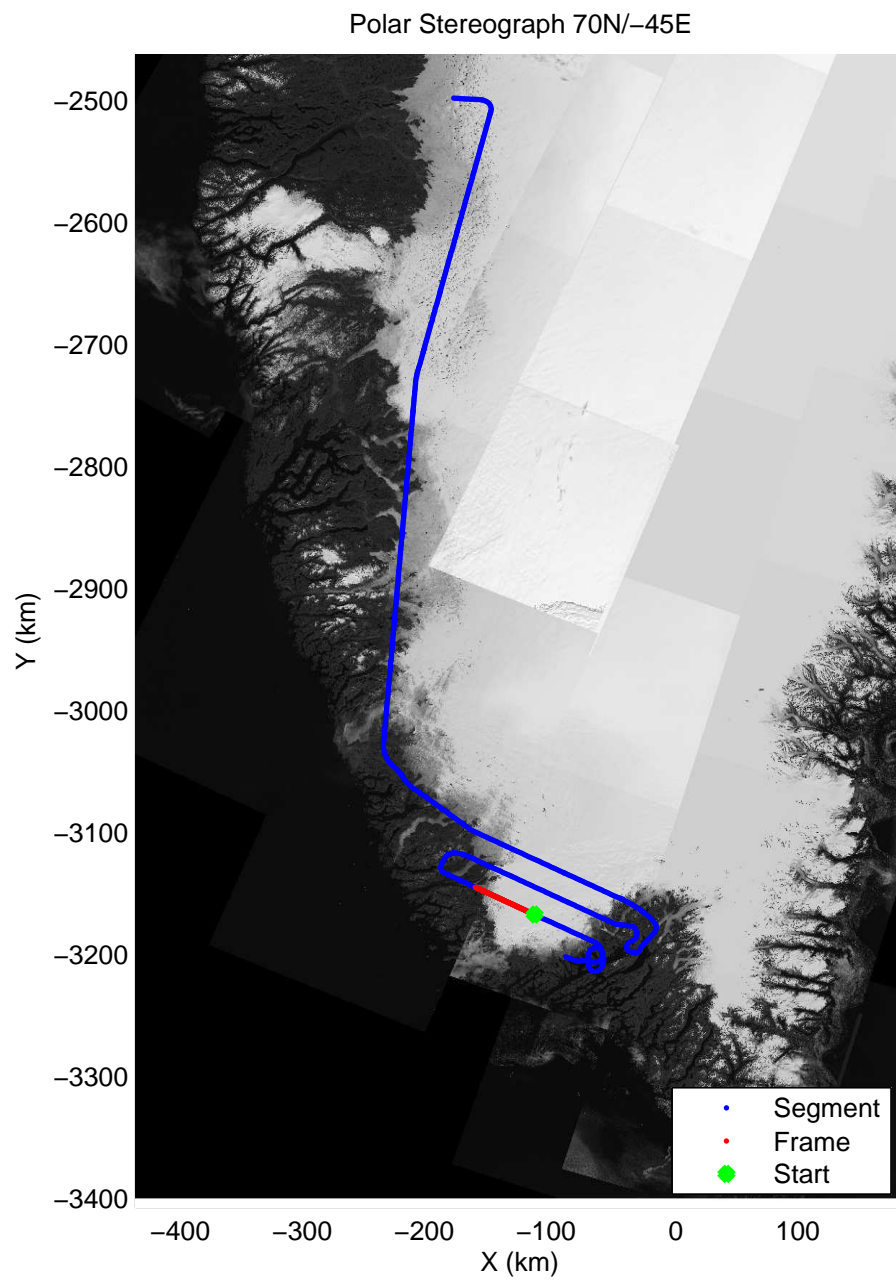

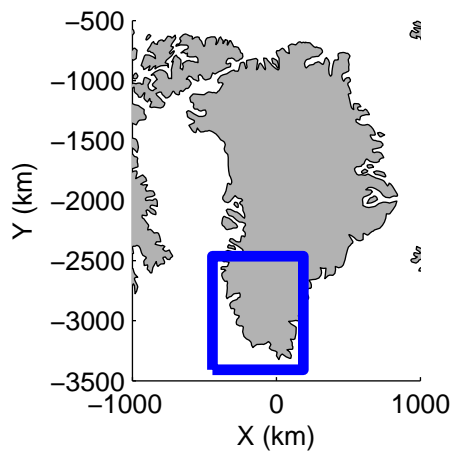


mcords3 2013_Greenland_P3: "F13: Southwest Coastal 03" 20130408_02_003: 15:05:06.8 to 15:11:34.0 GPS




mcords3 2013_Greenland_P3: "F13: Southwest Coastal 03" 20130408_02_003: 15:05:06.8 to 15:11:34.0 GPS





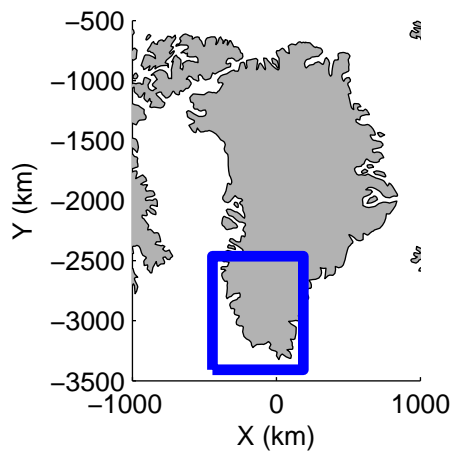


mcords3 2013_Greenland_P3: "F13: Southwest Coastal 03" 20130408_02_004: 15:11:20.8 to 15:17:31.2 GPS

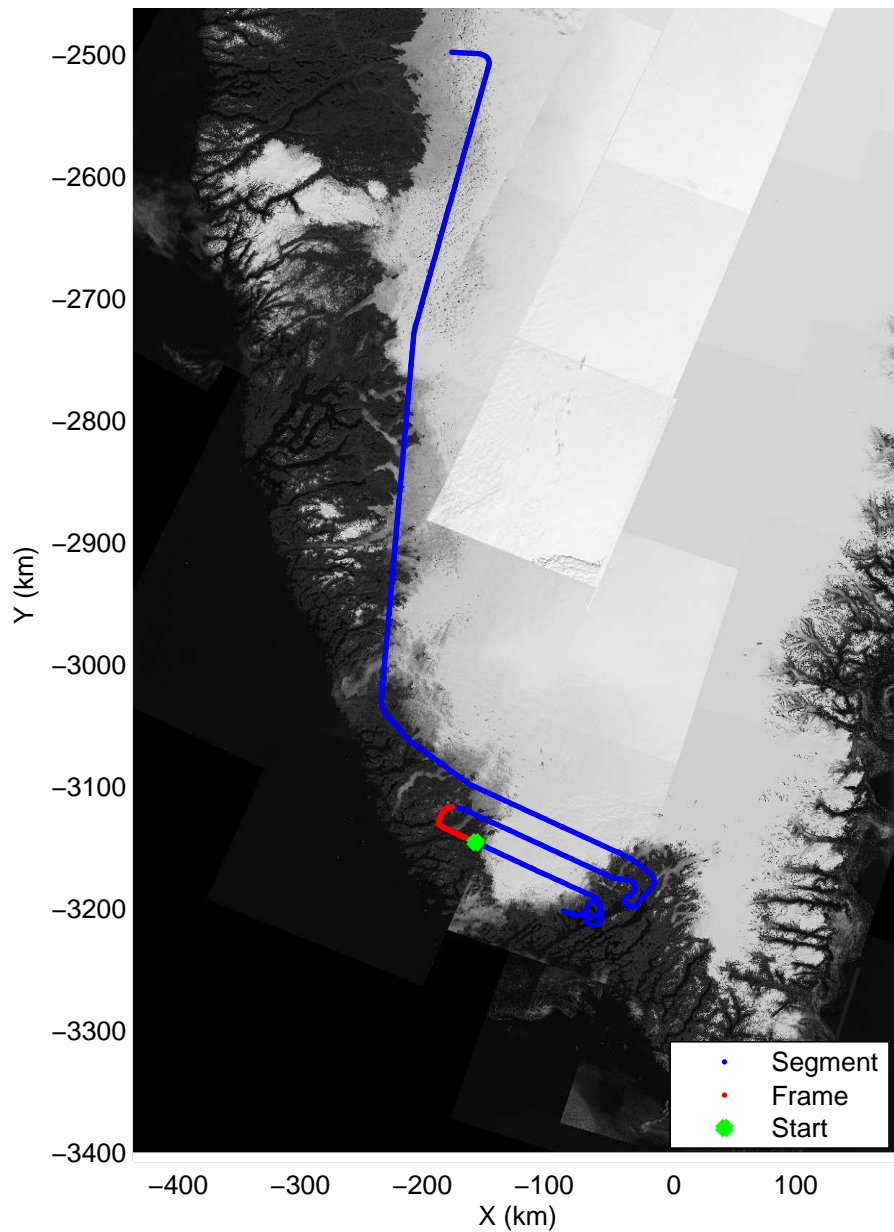


mcords3 2013_Greenland_P3: "F13: Southwest Coastal 03" 20130408_02_004: 15:11:20.8 to 15:17:31.2 GPS







Polar Stereograph 70N/-45E

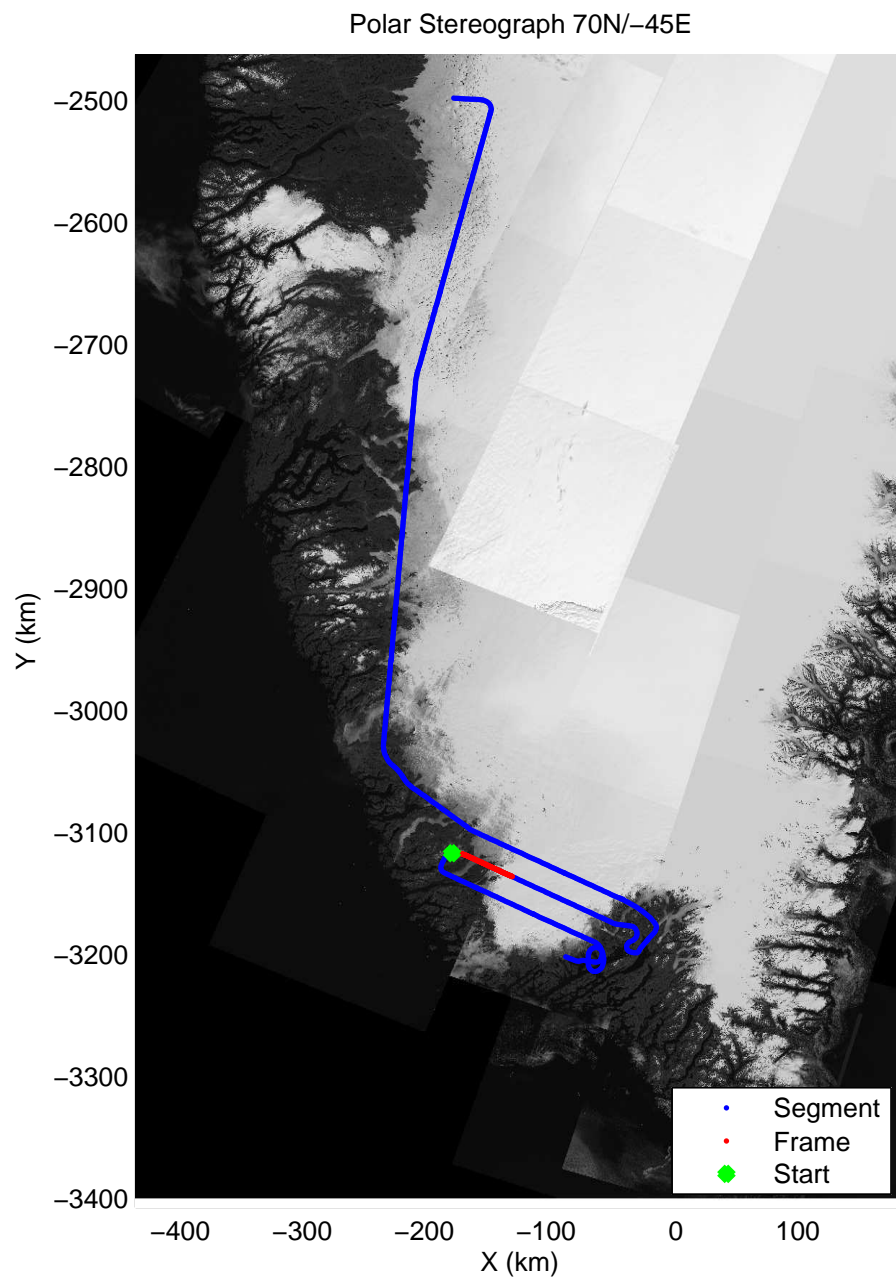

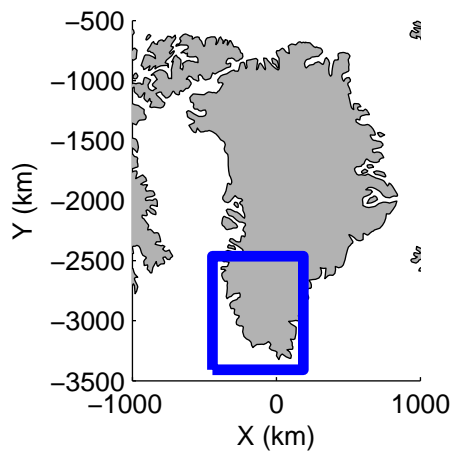


mcords3 2013_Greenland_P3: "F13: Southwest Coastal 03" 20130408_02_005: 15:17:16.5 to 15:24:17.8 GPS




mcords3 2013_Greenland_P3: "F13: Southwest Coastal 03" 20130408_02_005: 15:17:16.5 to 15:24:17.8 GPS





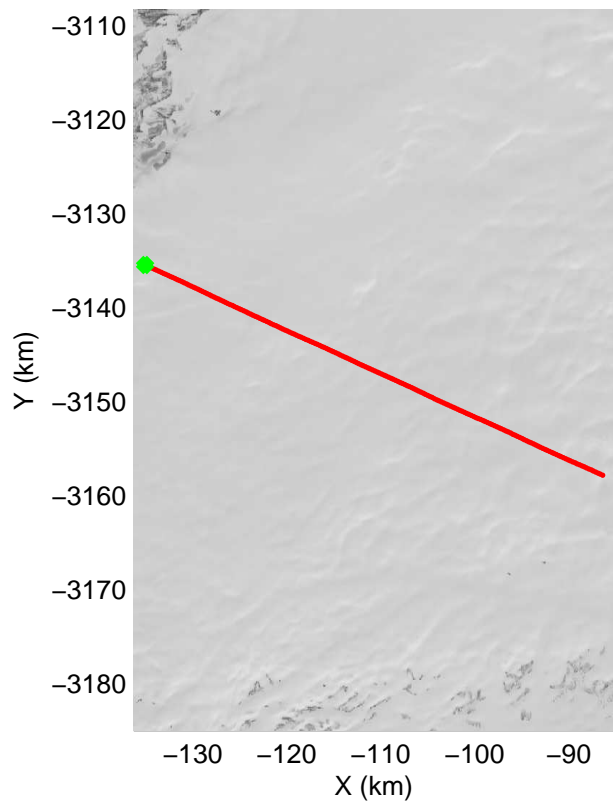
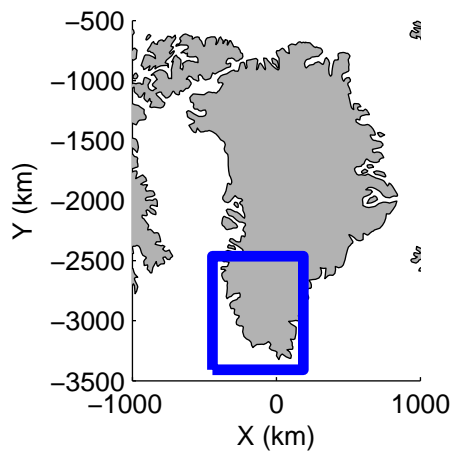


mcords3 2013_Greenland_P3: "F13: Southwest Coastal 03" 20130408_02_006: 15:24:01.3 to 15:30:39.8 GPS




mcords3 2013_Greenland_P3: "F13: Southwest Coastal 03" 20130408_02_006: 15:24:01.3 to 15:30:39.8 GPS





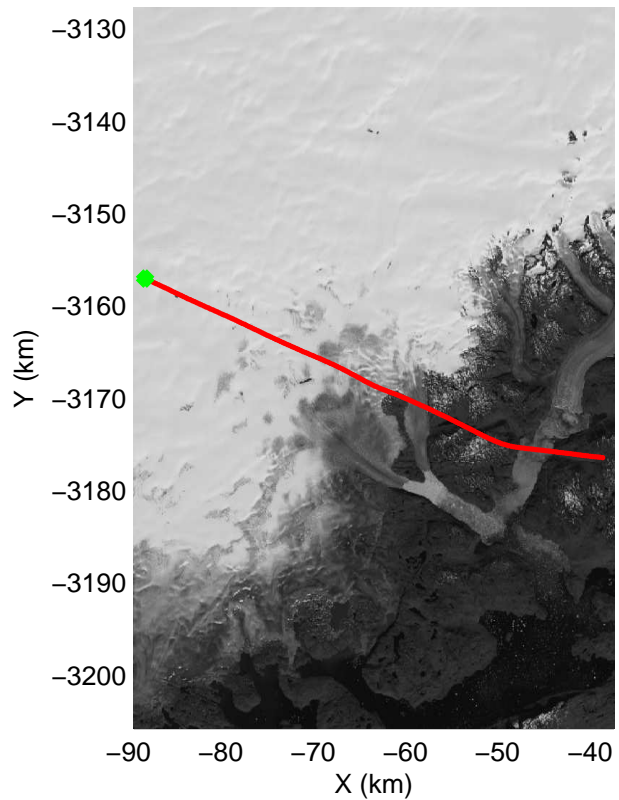
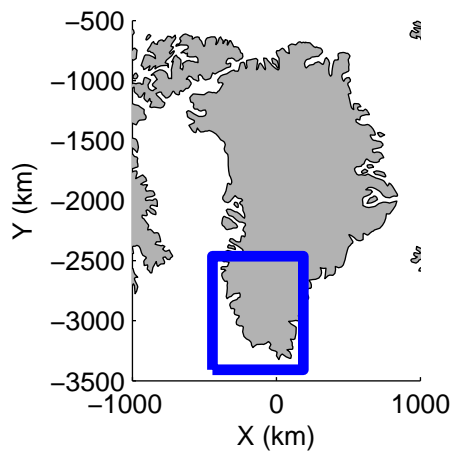


mcords3 2013_Greenland_P3: "F13: Southwest Coastal 03" 20130408_02_007: 15:30:25.5 to 15:36:52.4 GPS




mcords3 2013_Greenland_P3: "F13: Southwest Coastal 03" 20130408_02_007: 15:30:25.5 to 15:36:52.4 GPS






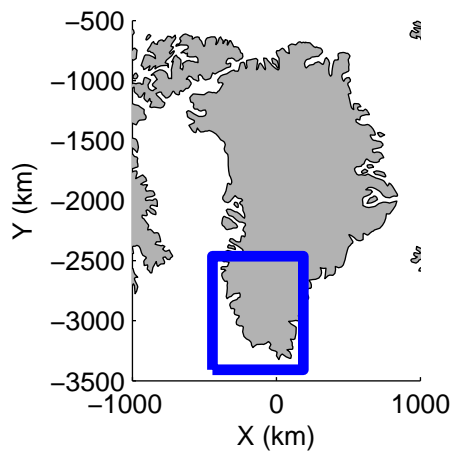


mcords3 2013_Greenland_P3: "F13: Southwest Coastal 03" 20130408_02_008: 15:36:37.6 to 15:43:23.6 GPS




mcords3 2013_Greenland_P3: "F13: Southwest Coastal 03" 20130408_02_008: 15:36:37.6 to 15:43:23.6 GPS




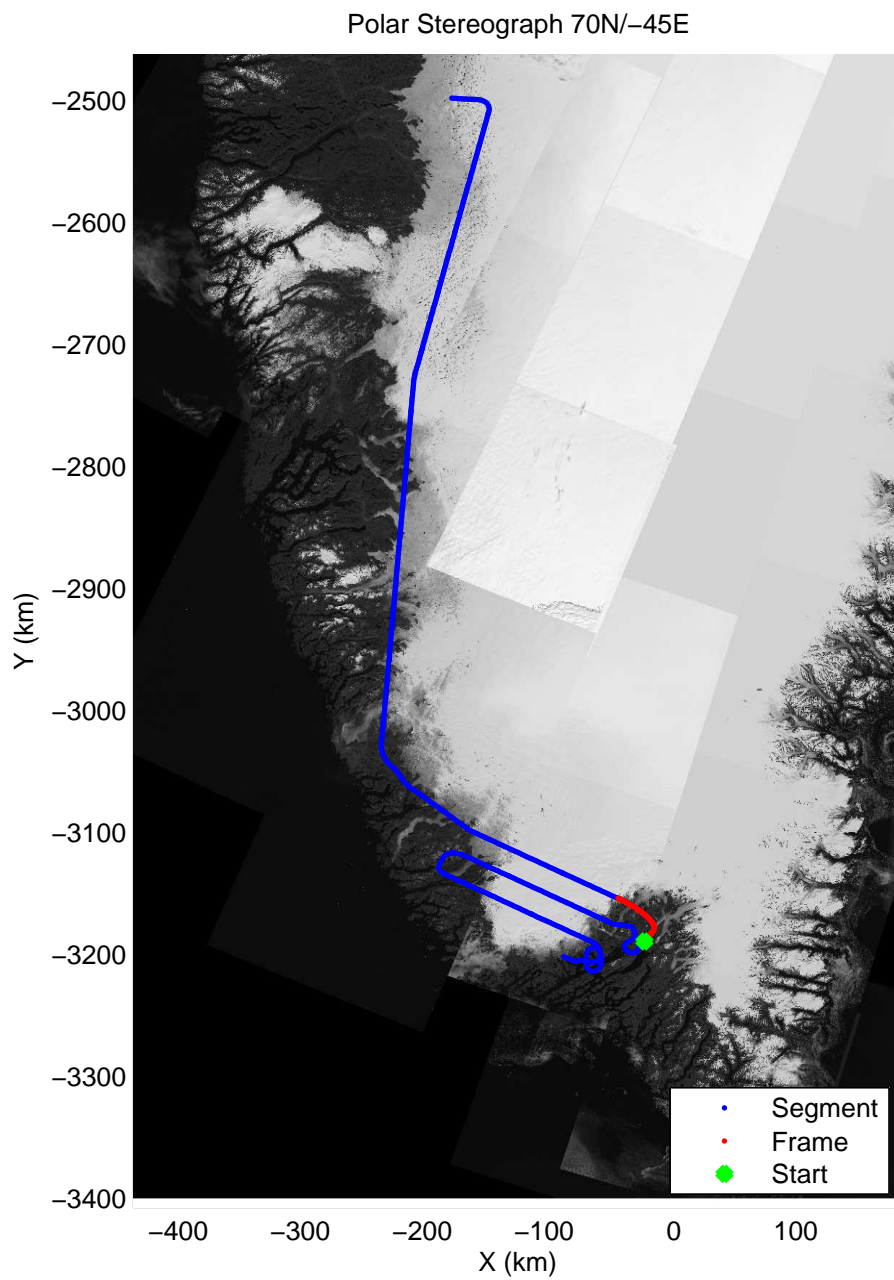

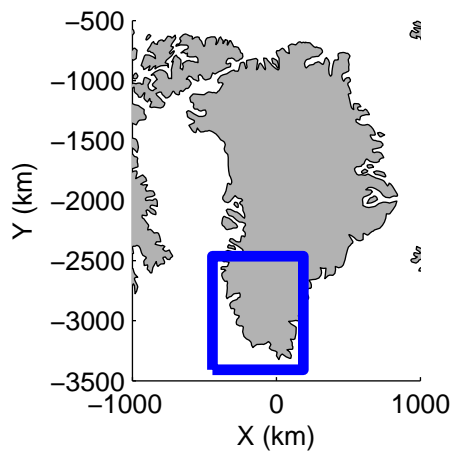


mcords3 2013_Greenland_P3: "F13: Southwest Coastal 03" 20130408_02_009: 15:43:06.8 to 15:52:00.4 GPS




mcords3 2013_Greenland_P3: "F13: Southwest Coastal 03" 20130408_02_009: 15:43:06.8 to 15:52:00.4 GPS






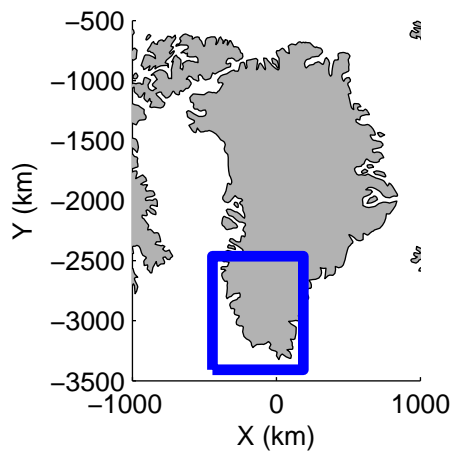


mcords3 2013_Greenland_P3: "F13: Southwest Coastal 03" 20130408_02_010: 15:51:30.6 to 15:59:06.2 GPS




mcords3 2013_Greenland_P3: "F13: Southwest Coastal 03" 20130408_02_010: 15:51:30.6 to 15:59:06.2 GPS





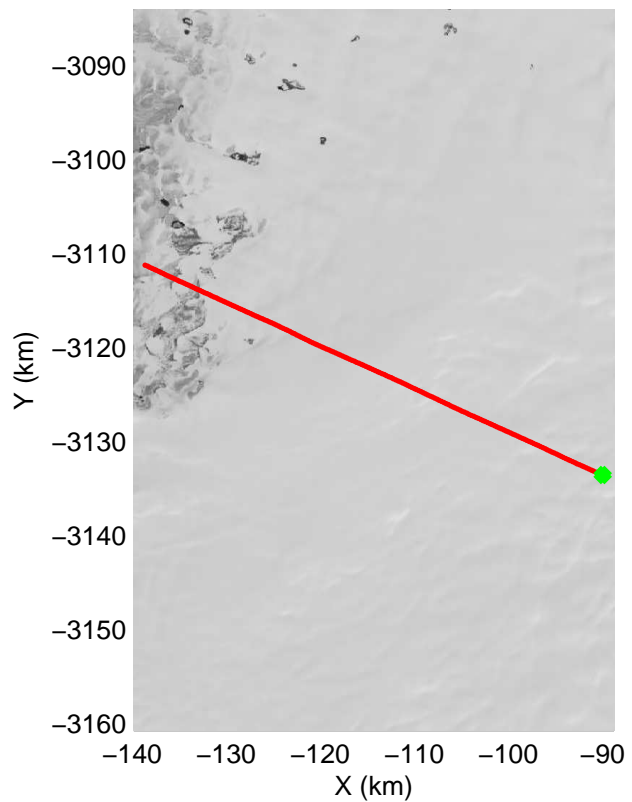
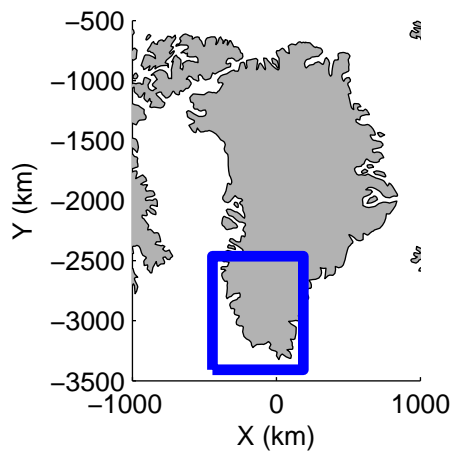


mcords3 2013_Greenland_P3: "F13: Southwest Coastal 03" 20130408_02_011: 15:58:51.5 to 16:05:15.6 GPS




mcords3 2013_Greenland_P3: "F13: Southwest Coastal 03" 20130408_02_011: 15:58:51.5 to 16:05:15.6 GPS




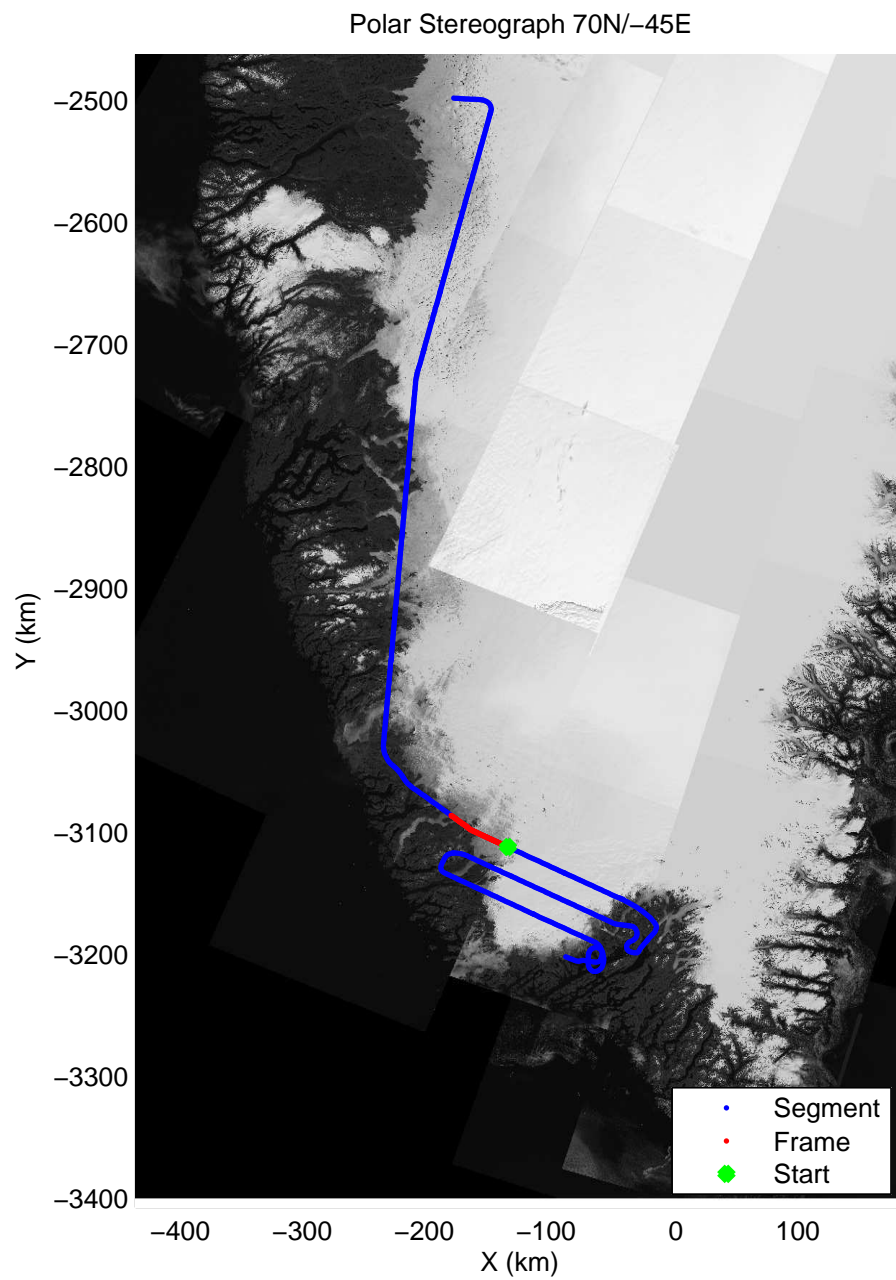
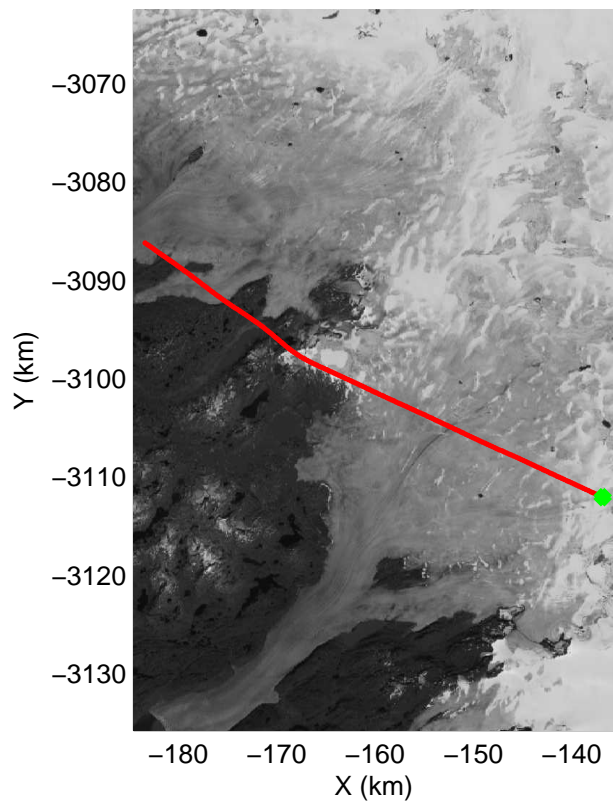
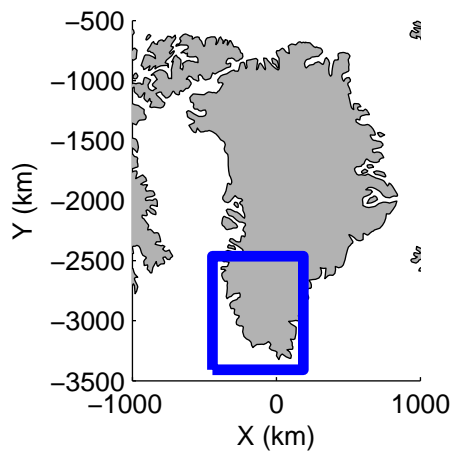


mcords3 2013_Greenland_P3: "F13: Southwest Coastal 03" 20130408_02_012: 16:05:00.6 to 16:11:34.7 GPS




mcords3 2013_Greenland_P3: "F13: Southwest Coastal 03" 20130408_02_012: 16:05:00.6 to 16:11:34.7 GPS




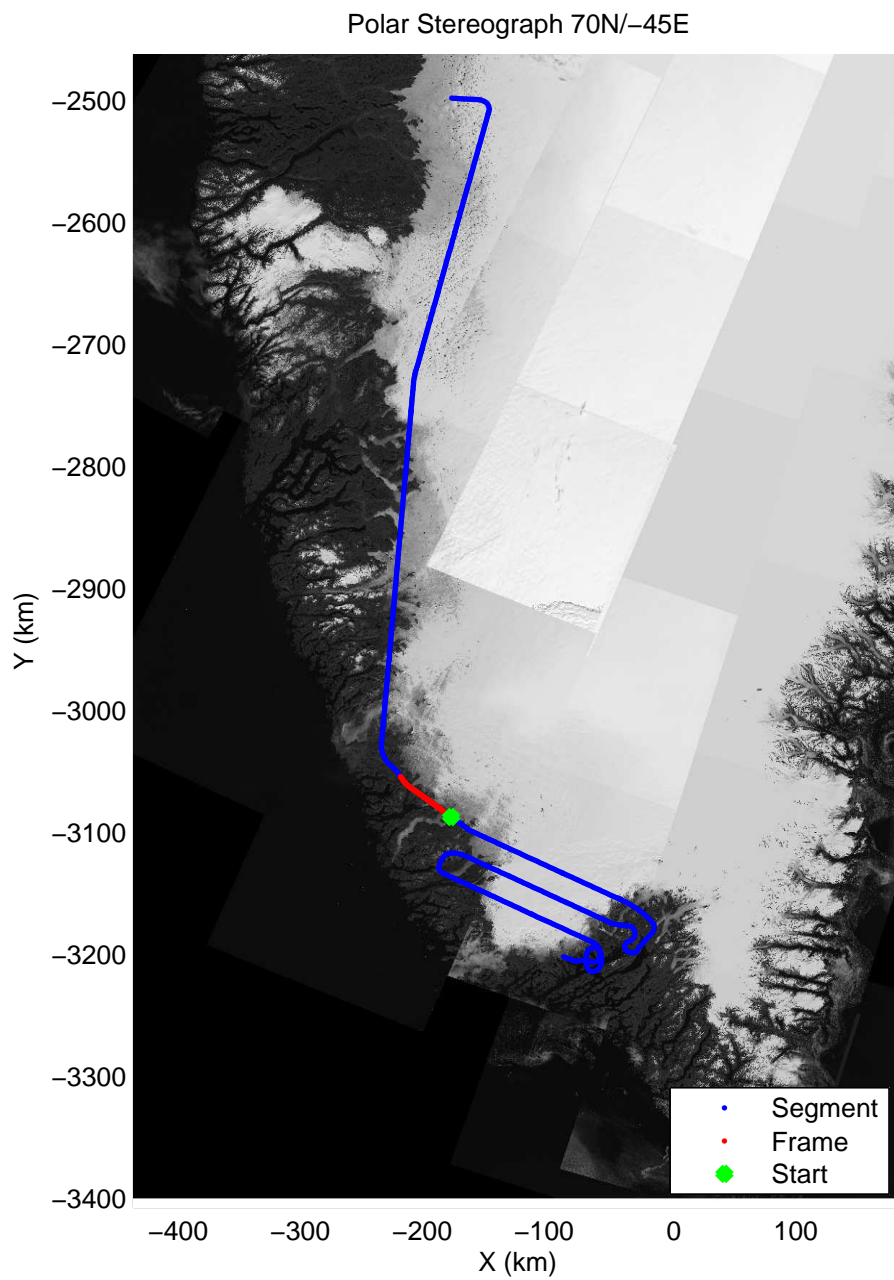

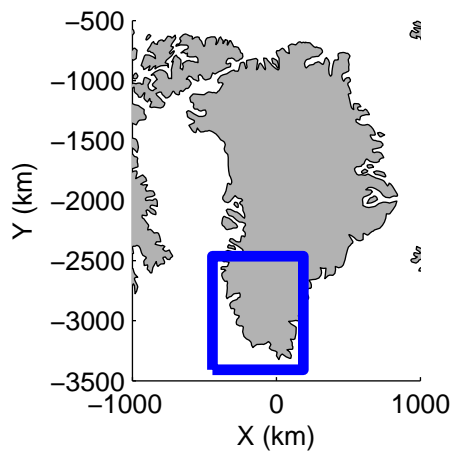


mcords3 2013_Greenland_P3: "F13: Southwest Coastal 03" 20130408_02_013: 16:11:19.8 to 16:17:48.8 GPS




mcords3 2013_Greenland_P3: "F13: Southwest Coastal 03" 20130408_02_013: 16:11:19.8 to 16:17:48.8 GPS






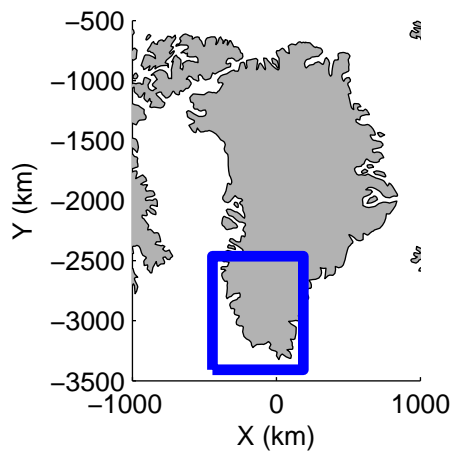


mcords3 2013_Greenland_P3: "F13: Southwest Coastal 03" 20130408_02_014: 16:17:34.6 to 16:24:06.2 GPS




mcords3 2013_Greenland_P3: "F13: Southwest Coastal 03" 20130408_02_014: 16:17:34.6 to 16:24:06.2 GPS





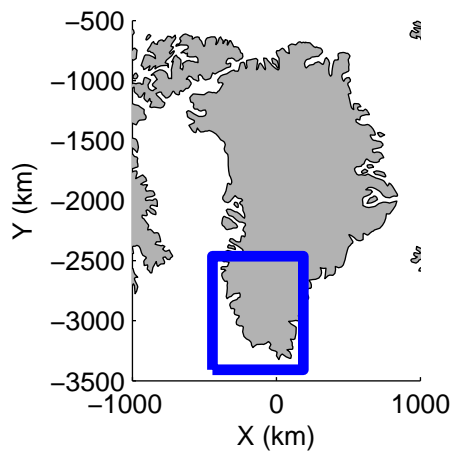


mcords3 2013_Greenland_P3: "F13: Southwest Coastal 03" 20130408_02_015: 16:23:51.5 to 16:30:33.1 GPS




mcords3 2013_Greenland_P3: "F13: Southwest Coastal 03" 20130408_02_015: 16:23:51.5 to 16:30:33.1 GPS







Polar Stereograph 70N-45E

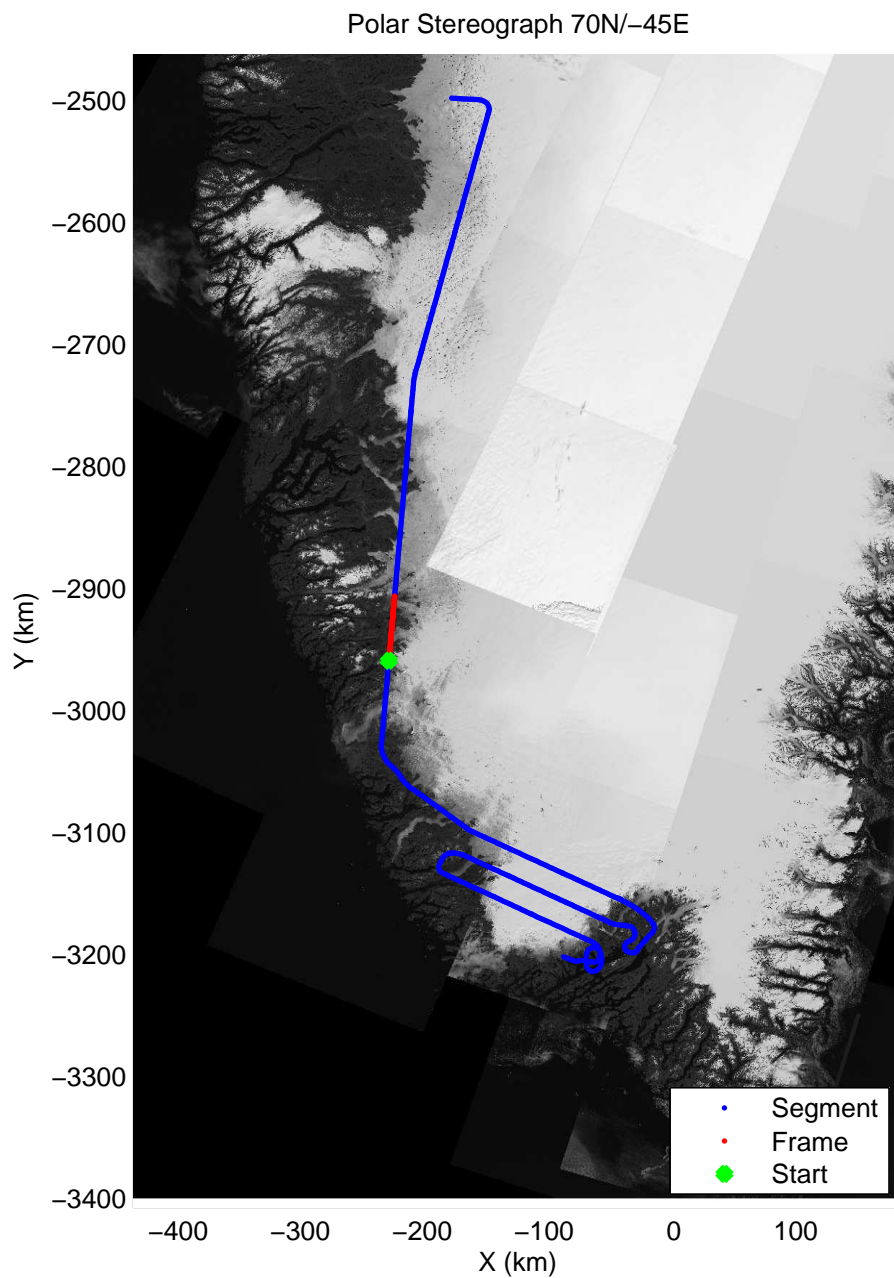

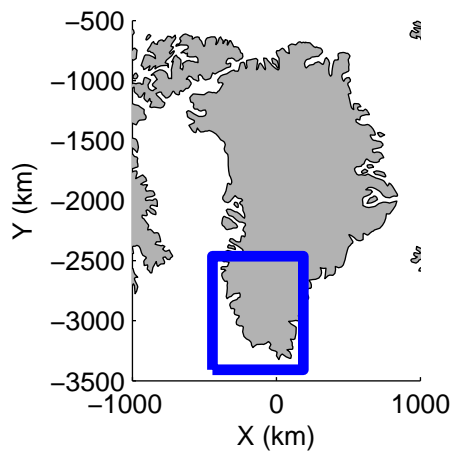


mcords3 2013_Greenland_P3: "F13: Southwest Coastal 03" 20130408_02_016: 16:30:18.3 to 16:36:47.4 GPS




mcords3 2013_Greenland_P3: "F13: Southwest Coastal 03" 20130408_02_016: 16:30:18.3 to 16:36:47.4 GPS




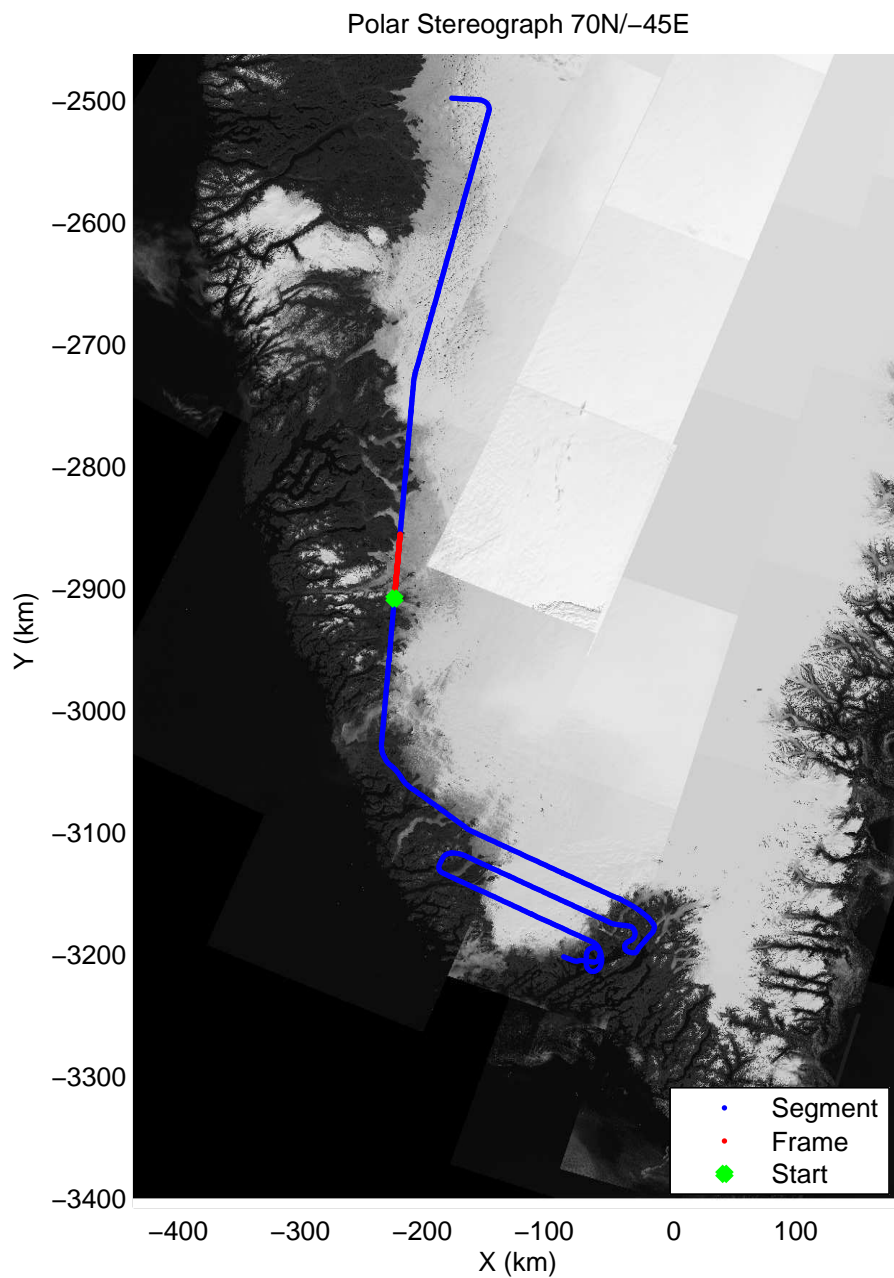

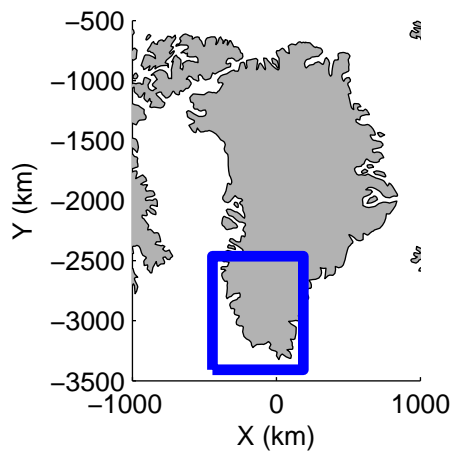


mcords3 2013_Greenland_P3: "F13: Southwest Coastal 03" 20130408_02_017: 16:36:33.1 to 16:42:56.5 GPS




mcords3 2013_Greenland_P3: "F13: Southwest Coastal 03" 20130408_02_017: 16:36:33.1 to 16:42:56.5 GPS




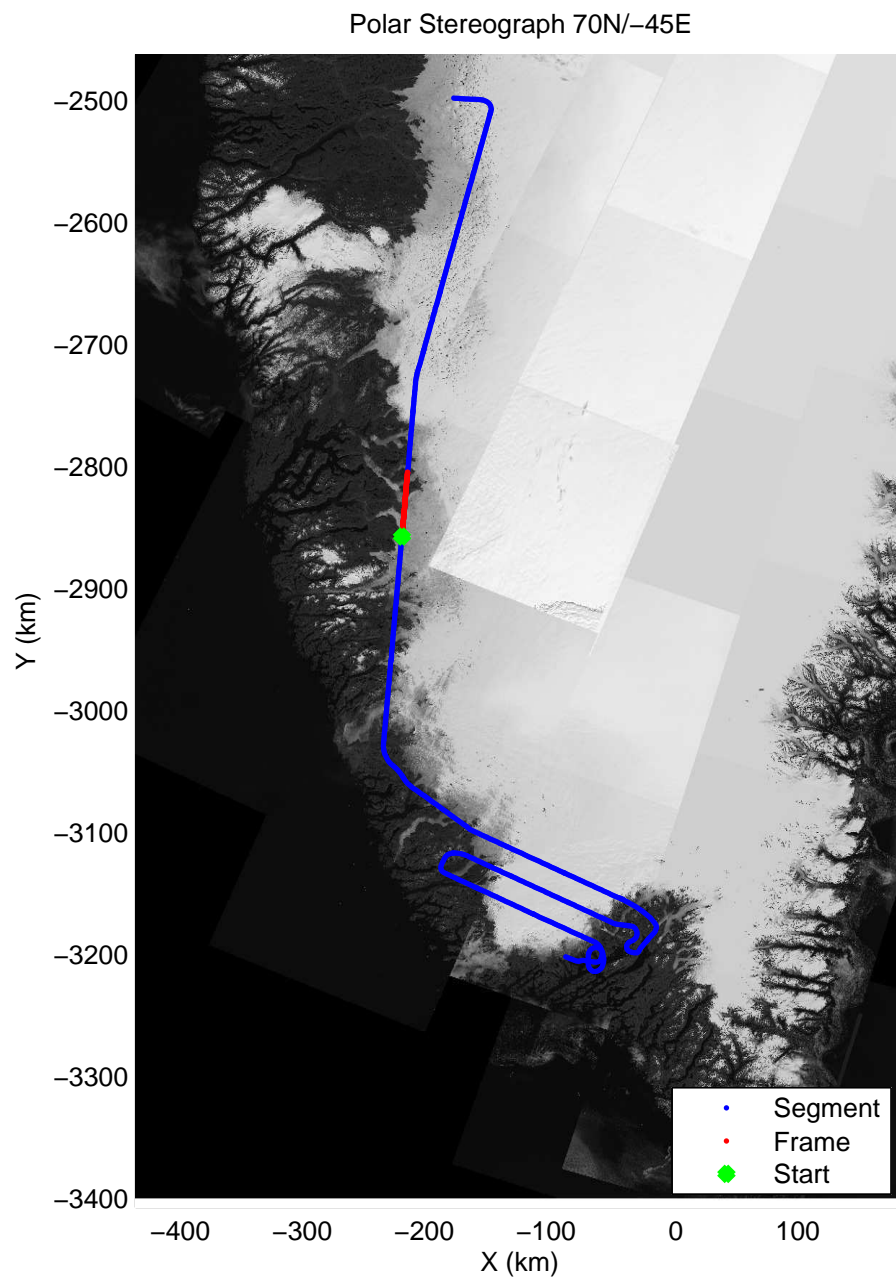

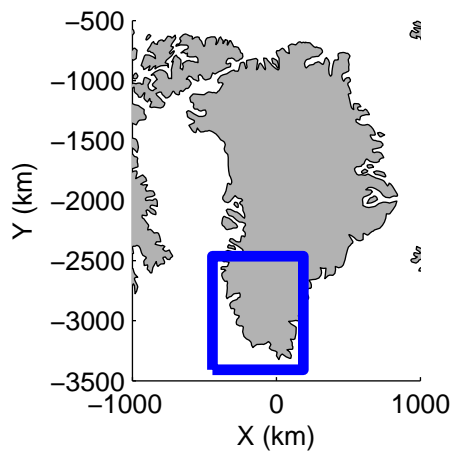


mcords3 2013_Greenland_P3: "F13: Southwest Coastal 03" 20130408_02_018: 16:42:42.2 to 16:49:02.7 GPS




mcords3 2013_Greenland_P3: "F13: Southwest Coastal 03" 20130408_02_018: 16:42:42.2 to 16:49:02.7 GPS




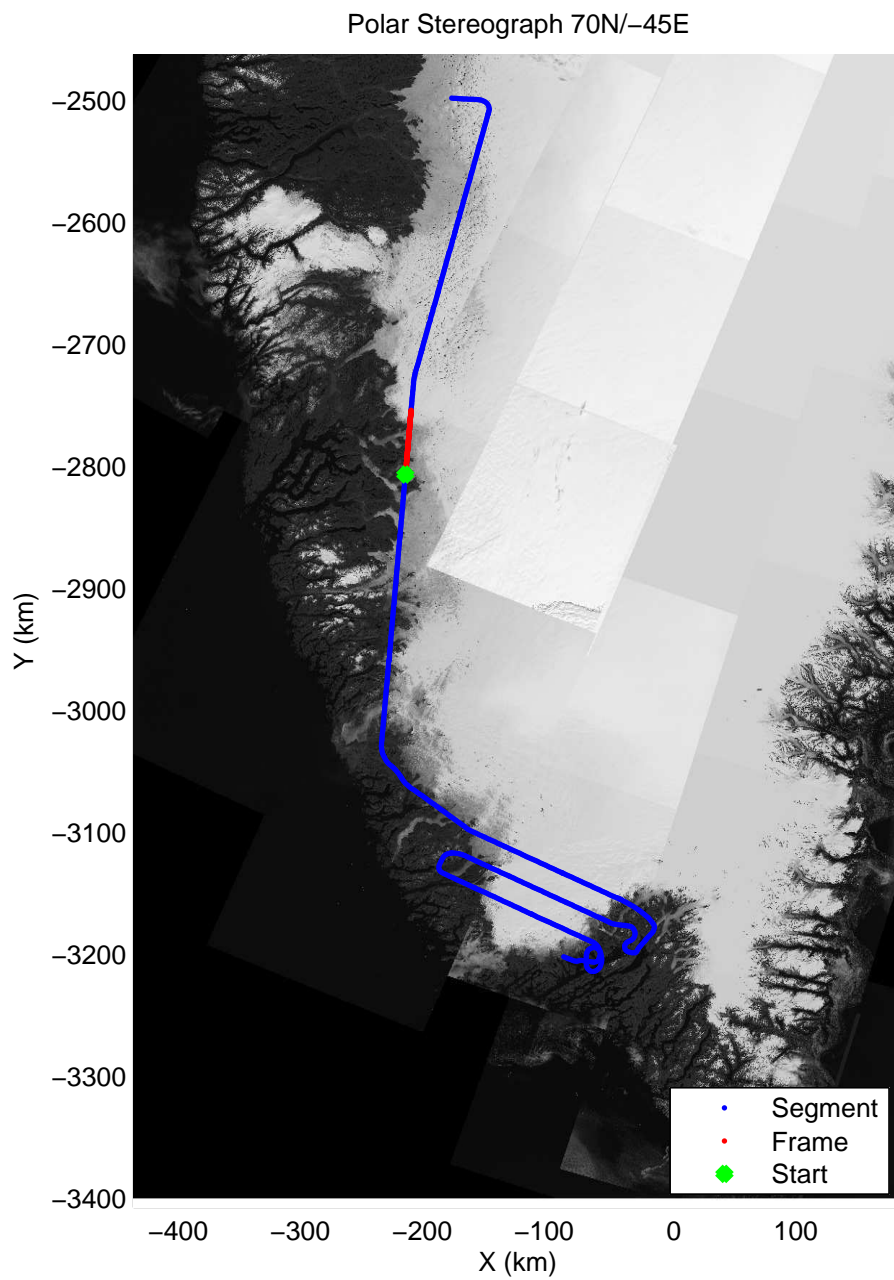

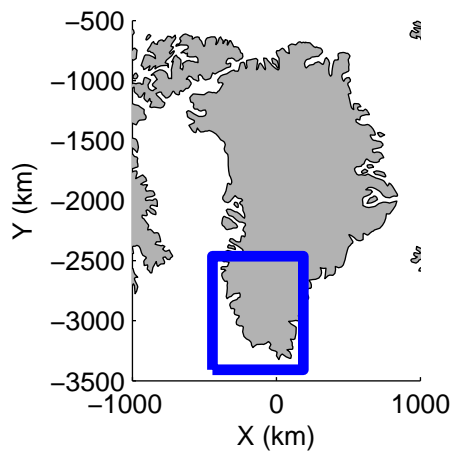


mcords3 2013_Greenland_P3: "F13: Southwest Coastal 03" 20130408_02_019: 16:48:48.9 to 16:55:11.7 GPS




mcords3 2013_Greenland_P3: "F13: Southwest Coastal 03" 20130408_02_019: 16:48:48.9 to 16:55:11.7 GPS





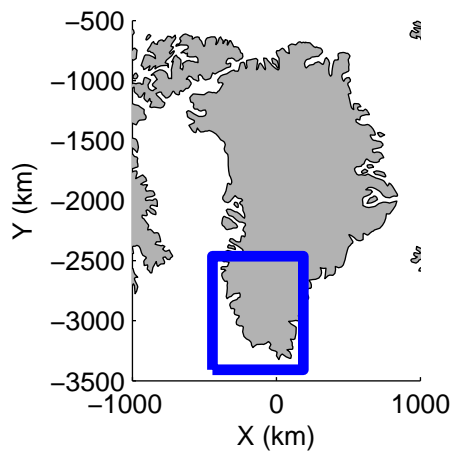


mcords3 2013_Greenland_P3: "F13: Southwest Coastal 03" 20130408_02_020: 16:54:57.2 to 17:01:35.3 GPS




mcords3 2013_Greenland_P3: "F13: Southwest Coastal 03" 20130408_02_020: 16:54:57.2 to 17:01:35.3 GPS






Polar Stereograph 70N-45E

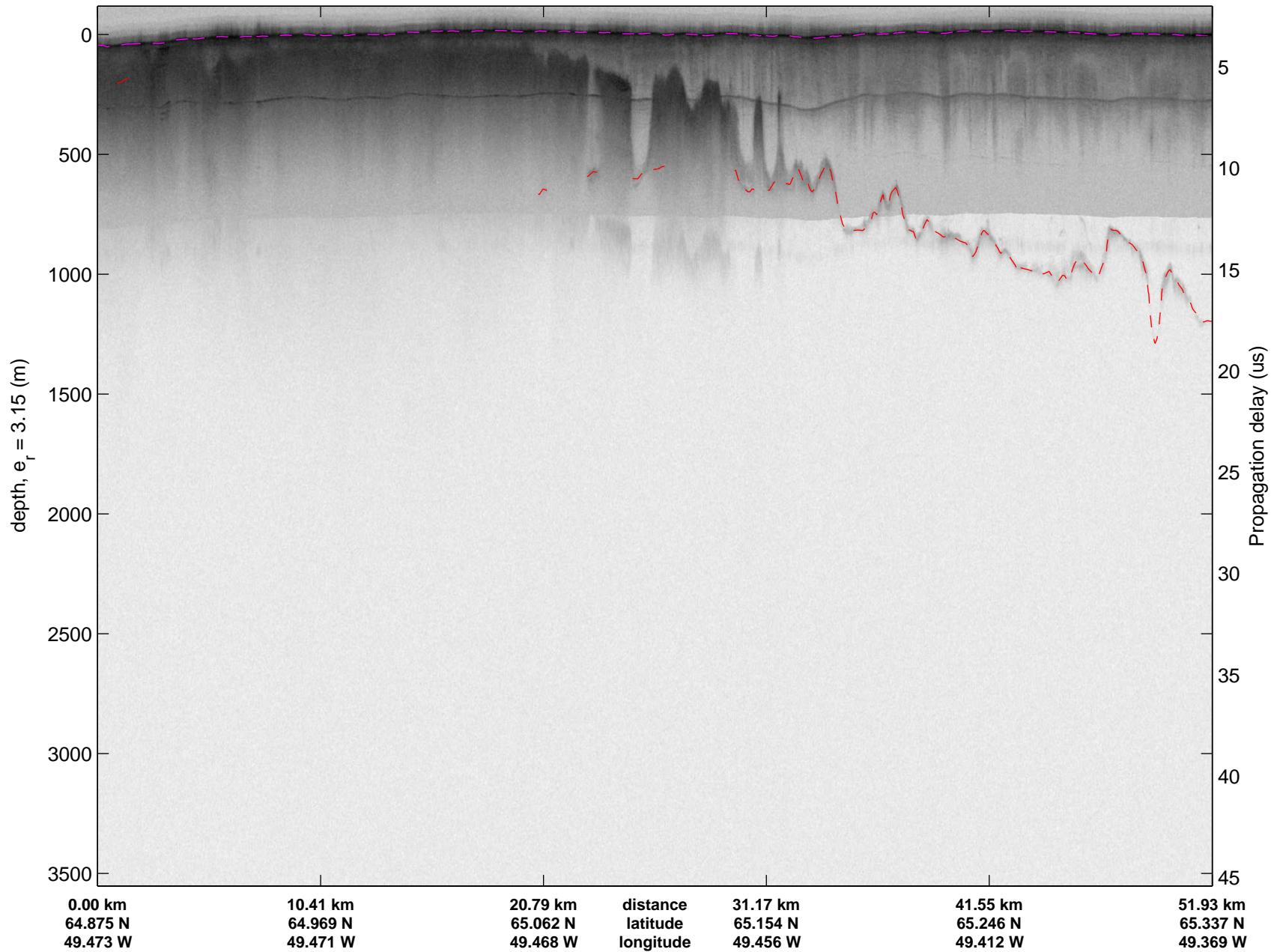


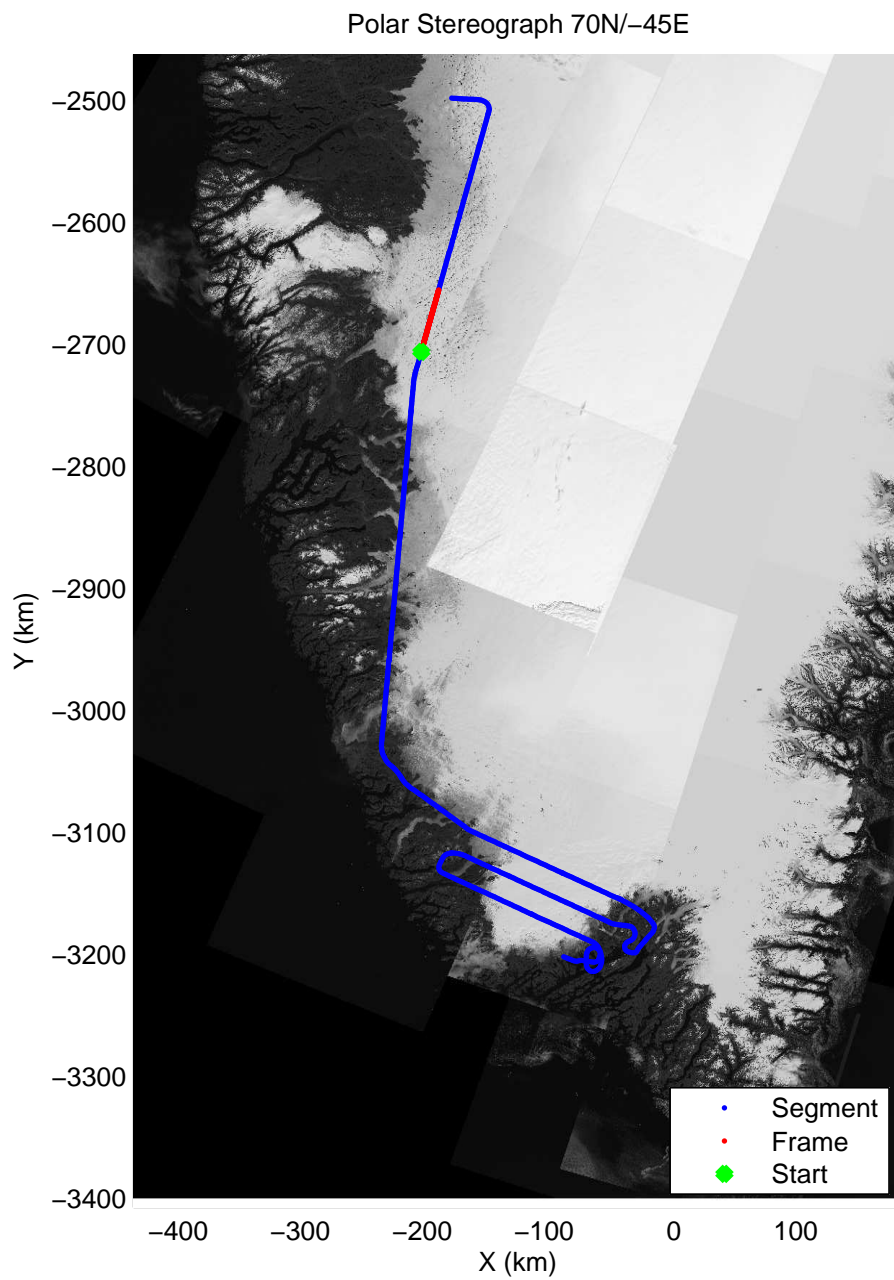

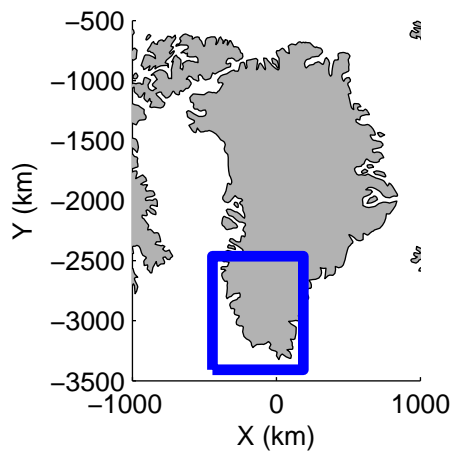
mcords3 2013_Greenland_P3: "F13: Southwest Coastal 03" 20130408_02_021: 17:01:20.4 to 17:07:45.9 GPS



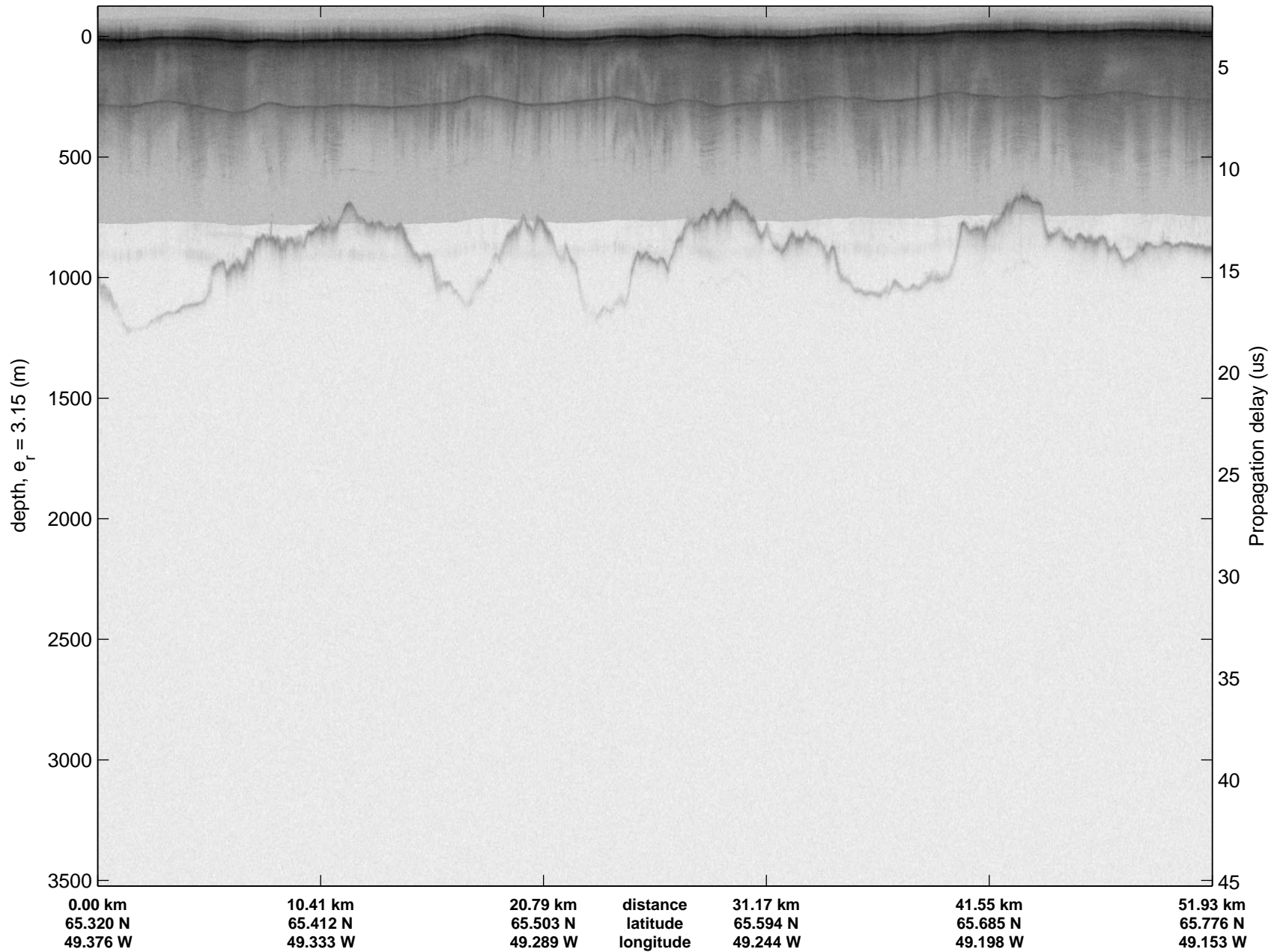
0.00 km	10.41 km	20.79 km	distance	31.17 km	41.55 km	51.93 km
64.875 N	64.969 N	65.062 N	latitude	65.154 N	65.246 N	65.337 N
49.473 W	49.471 W	49.468 W	longitude	49.456 W	49.412 W	49.369 W

mcords3 2013_Greenland_P3: "F13: Southwest Coastal 03" 20130408_02_021: 17:01:20.4 to 17:07:45.9 GPS

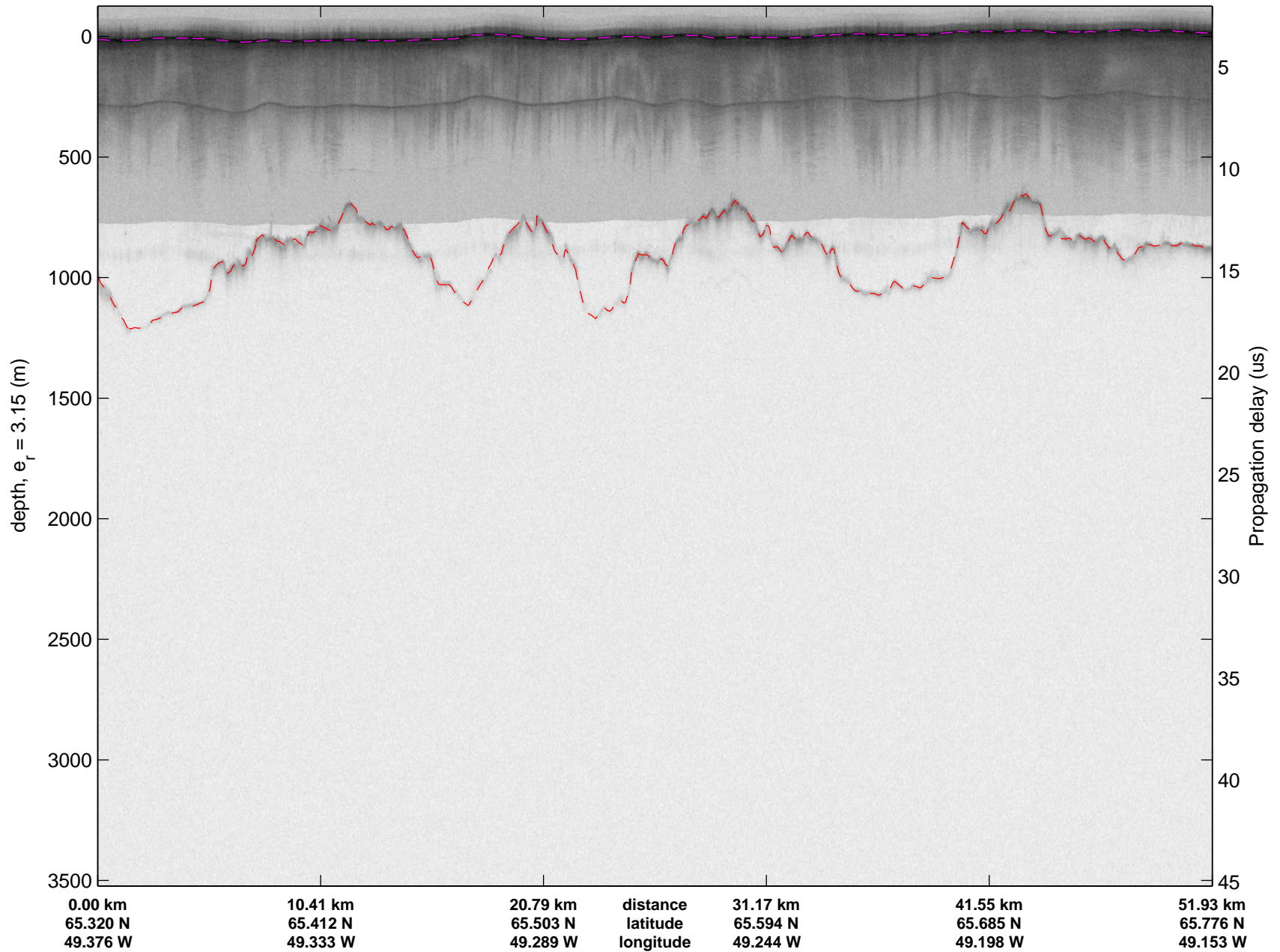




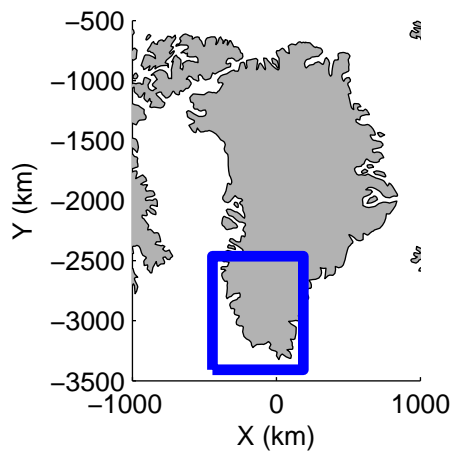


mcords3 2013_Greenland_P3: "F13: Southwest Coastal 03" 20130408_02_022: 17:07:31.9 to 17:13:53.8 GPS




mcords3 2013_Greenland_P3: "F13: Southwest Coastal 03" 20130408_02_022: 17:07:31.9 to 17:13:53.8 GPS

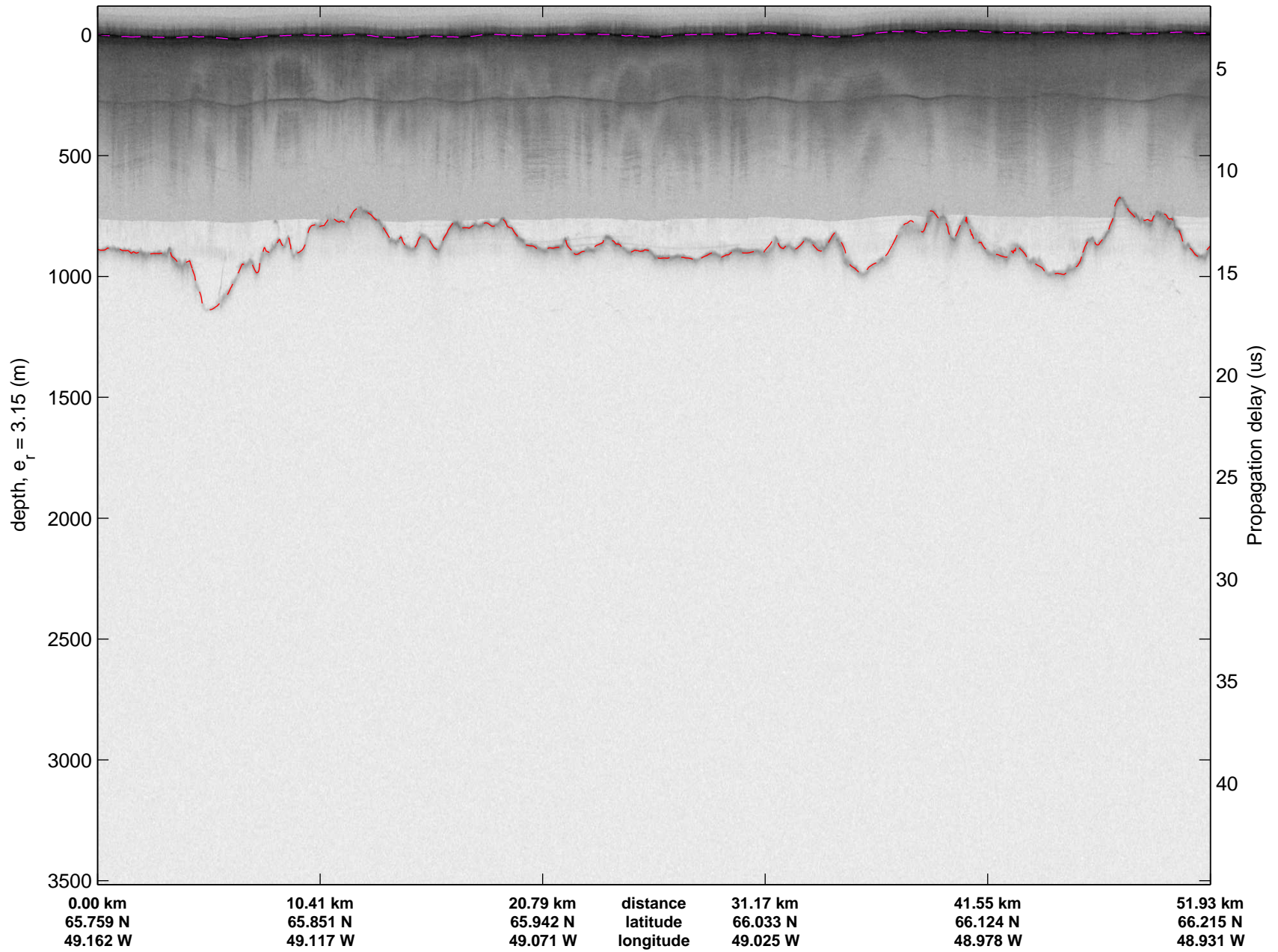




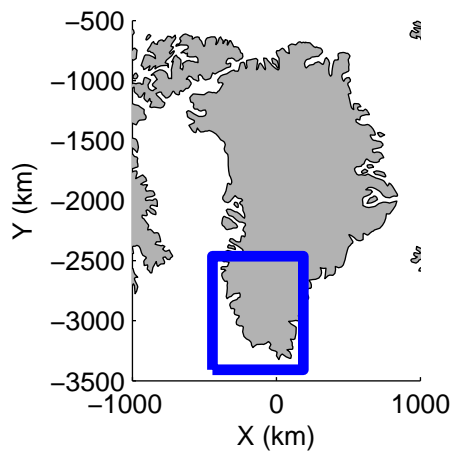


mcords3 2013_Greenland_P3: "F13: Southwest Coastal 03" 20130408_02_023: 17:13:39.4 to 17:20:05.4 GPS

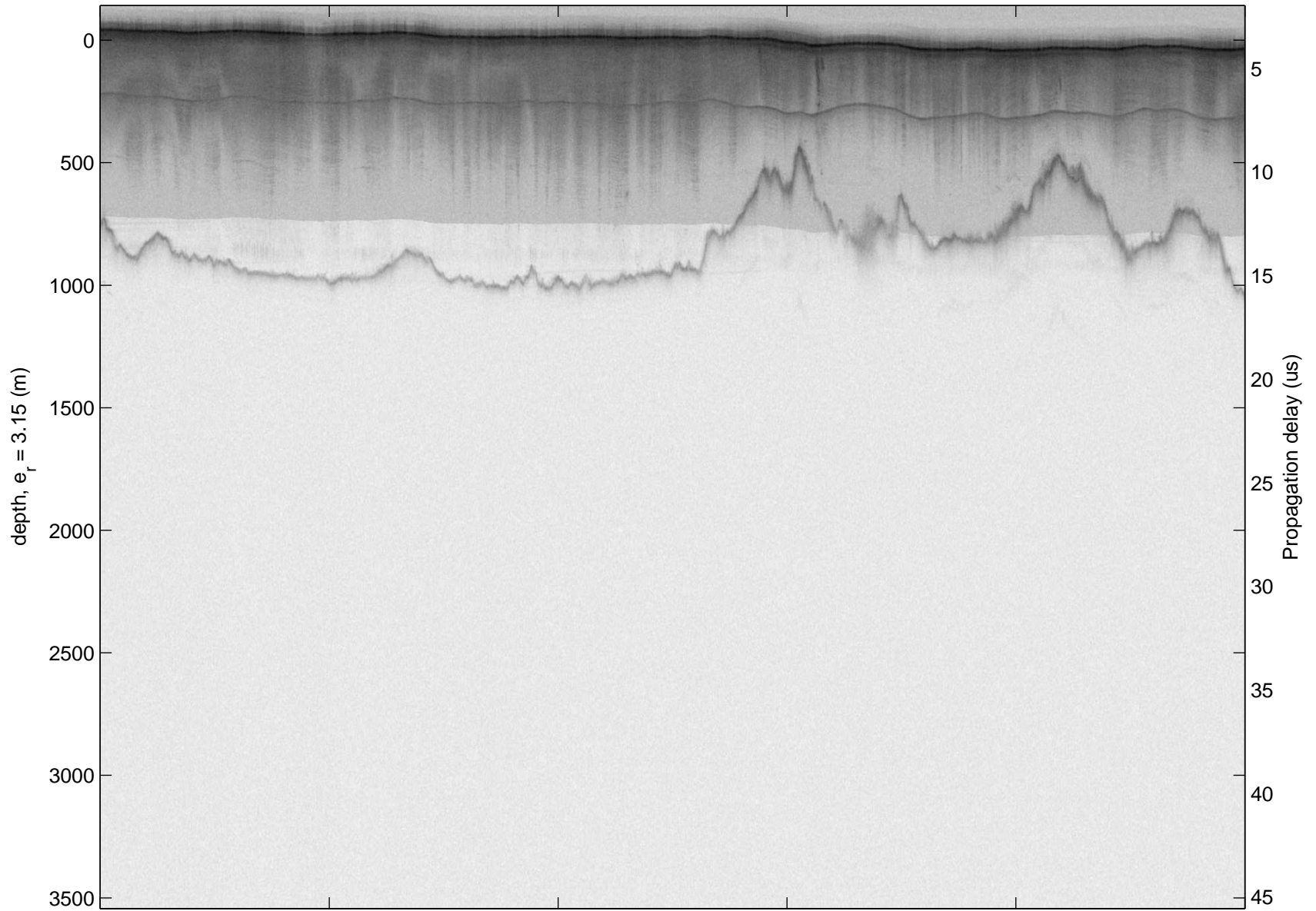


mcords3 2013_Greenland_P3: "F13: Southwest Coastal 03" 20130408_02_023: 17:13:39.4 to 17:20:05.4 GPS



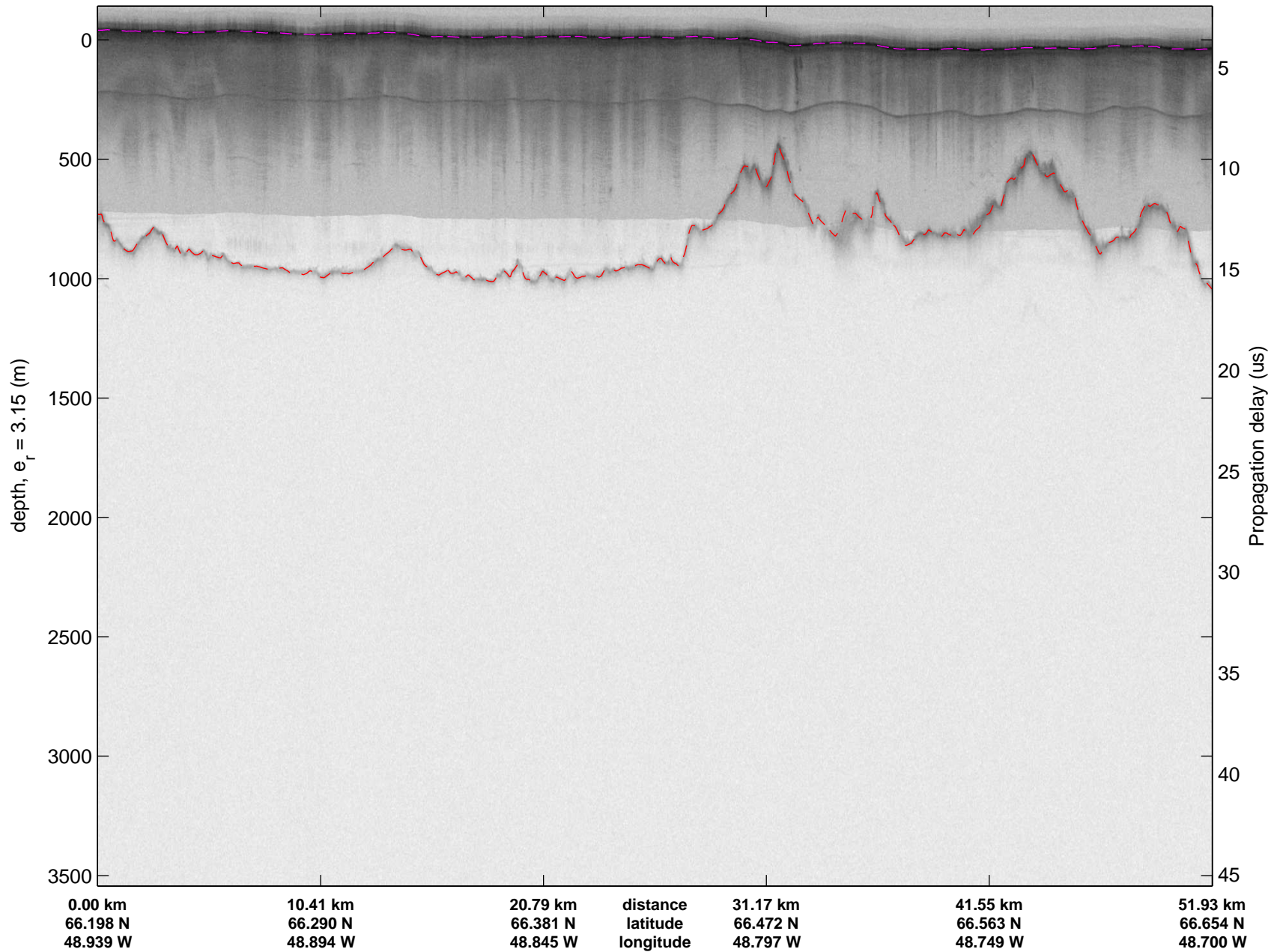




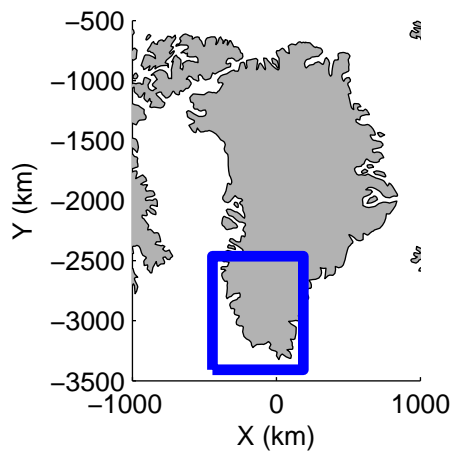
mcords3 2013_Greenland_P3: "F13: Southwest Coastal 03" 20130408_02_024: 17:19:51.2 to 17:26:13.3 GPS



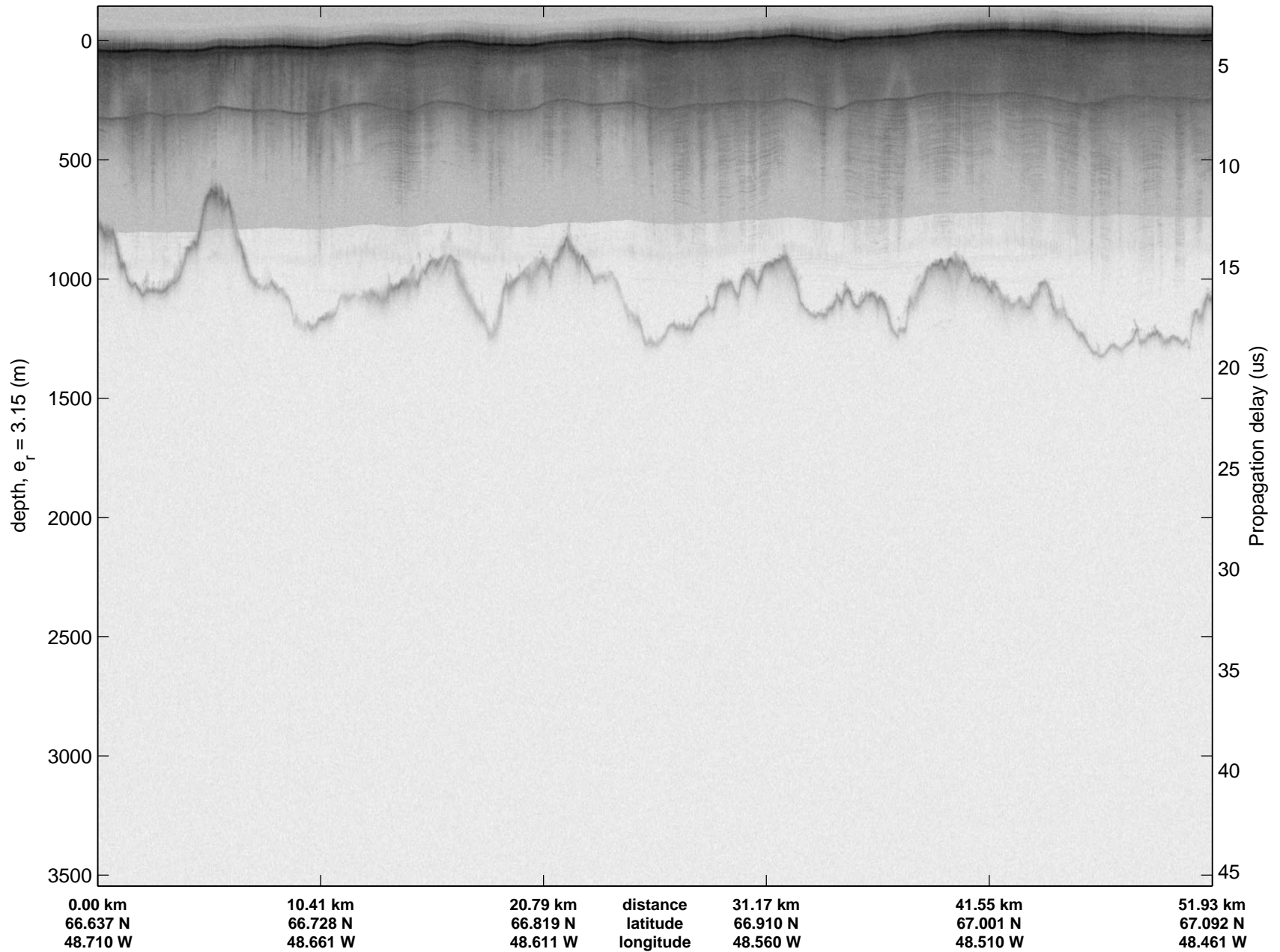
0.00 km	10.41 km	20.79 km	distance	31.17 km	41.55 km	51.93 km
66.198 N	66.290 N	66.381 N	latitude	66.472 N	66.563 N	66.654 N
48.939 W	48.894 W	48.845 W	longitude	48.797 W	48.749 W	48.700 W

mcords3 2013_Greenland_P3: "F13: Southwest Coastal 03" 20130408_02_024: 17:19:51.2 to 17:26:13.3 GPS

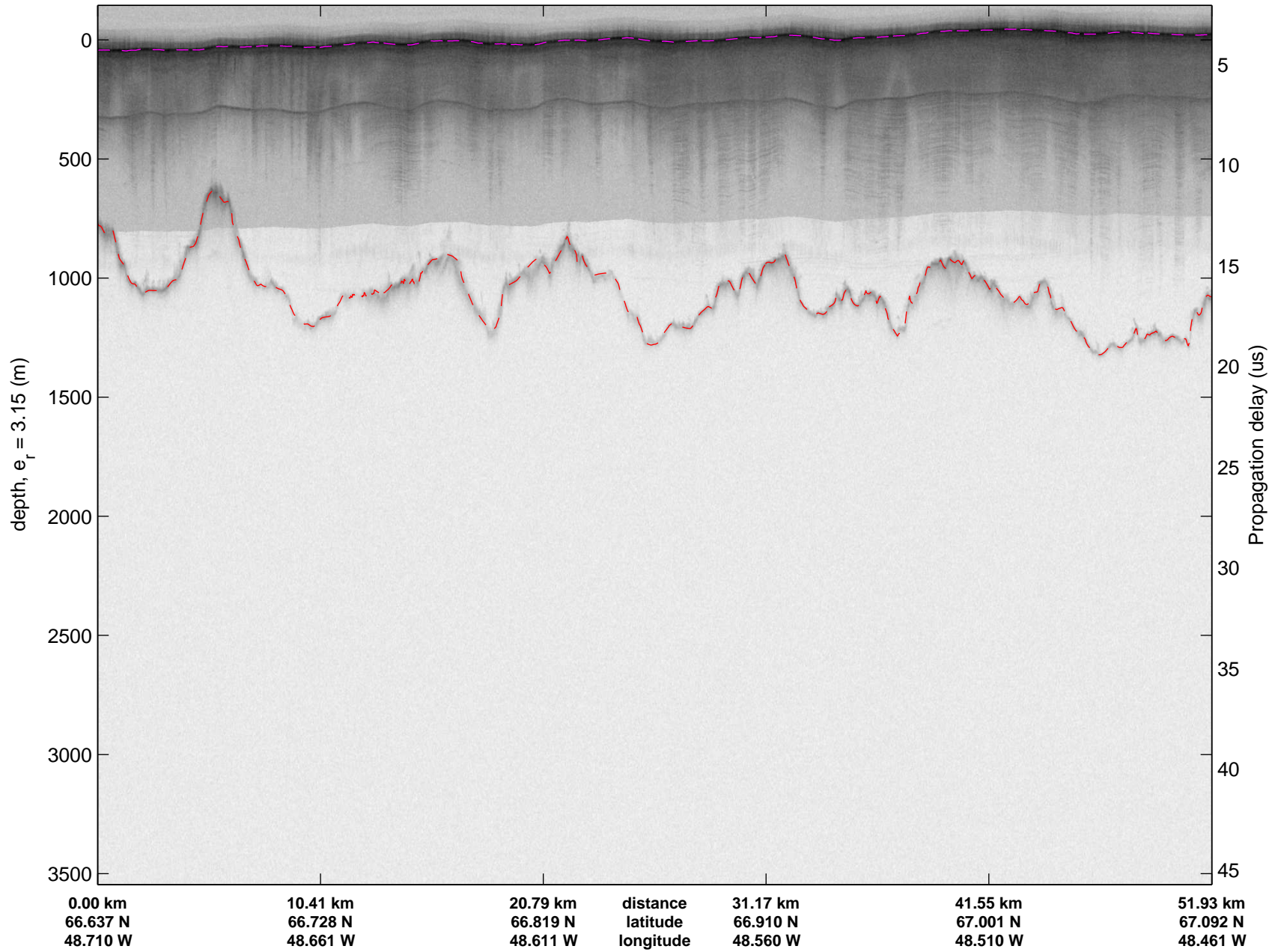




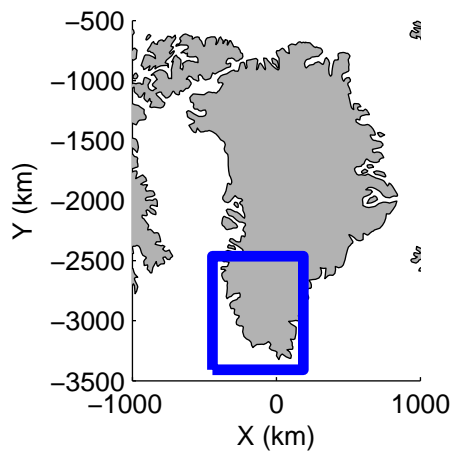


mcords3 2013_Greenland_P3: "F13: Southwest Coastal 03" 20130408_02_025: 17:25:59.0 to 17:32:27.2 GPS




mcords3 2013_Greenland_P3: "F13: Southwest Coastal 03" 20130408_02_025: 17:25:59.0 to 17:32:27.2 GPS





mcords3 2013_Greenland_P3: "F13: Southwest Coastal 03" 20130408_02_026: 17:32:13.0 to 17:37:08.7 GPS



mcords3 2013_Greenland_P3: "F13: Southwest Coastal 03" 20130408_02_026: 17:32:13.0 to 17:37:08.7 GPS

