
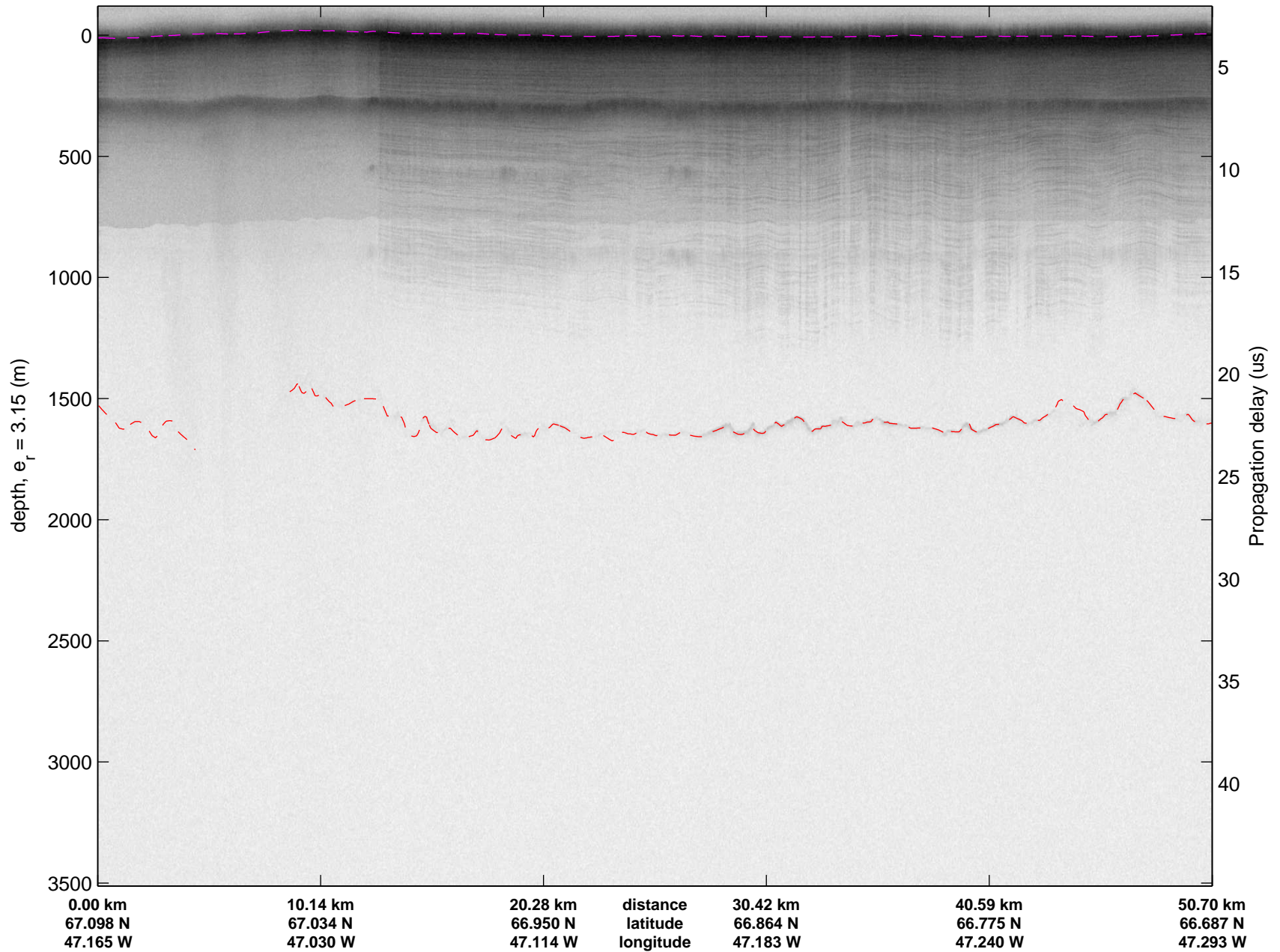
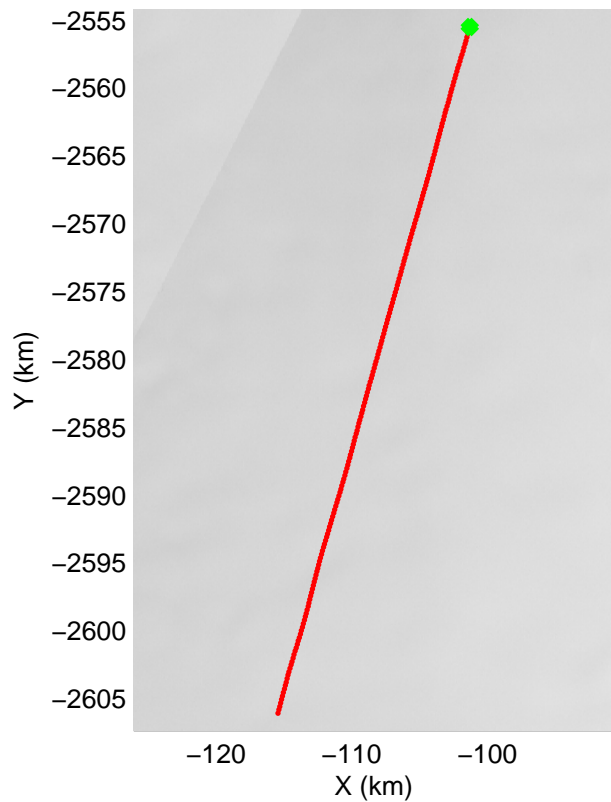
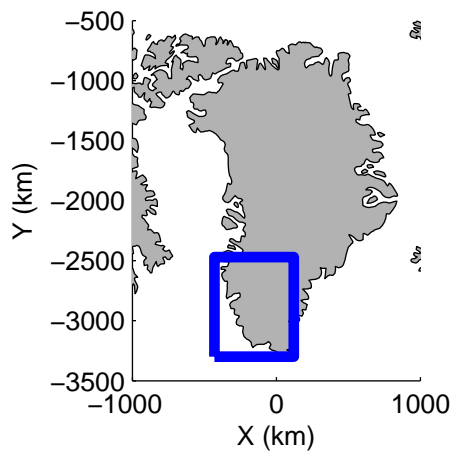


mcords3 2013_Greenland_P3: "F13: Southwest Coastal 03" 20130408_01_001: 11:05:49.8 to 11:12:02.8 GPS

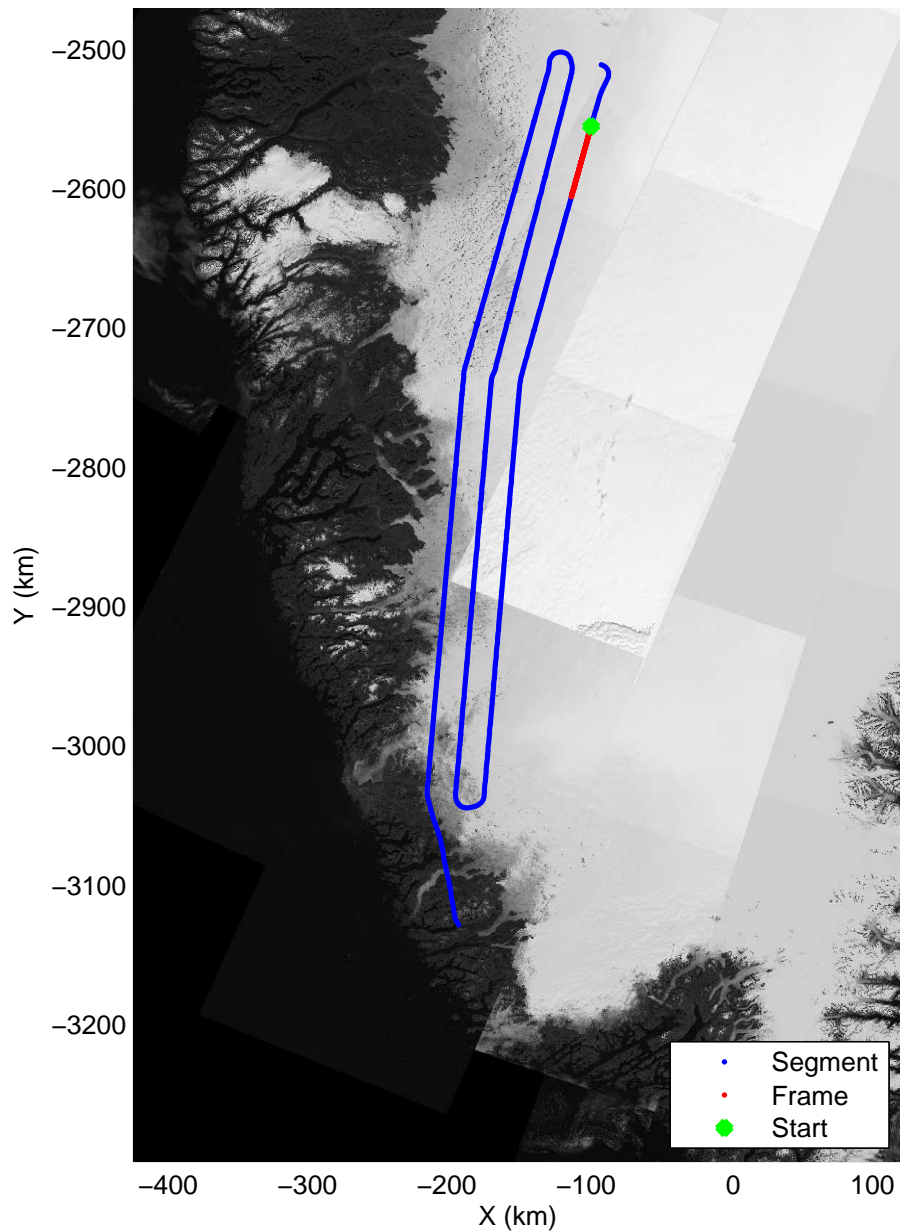


mcords3 2013_Greenland_P3: "F13: Southwest Coastal 03" 20130408_01_001: 11:05:49.8 to 11:12:02.8 GPS






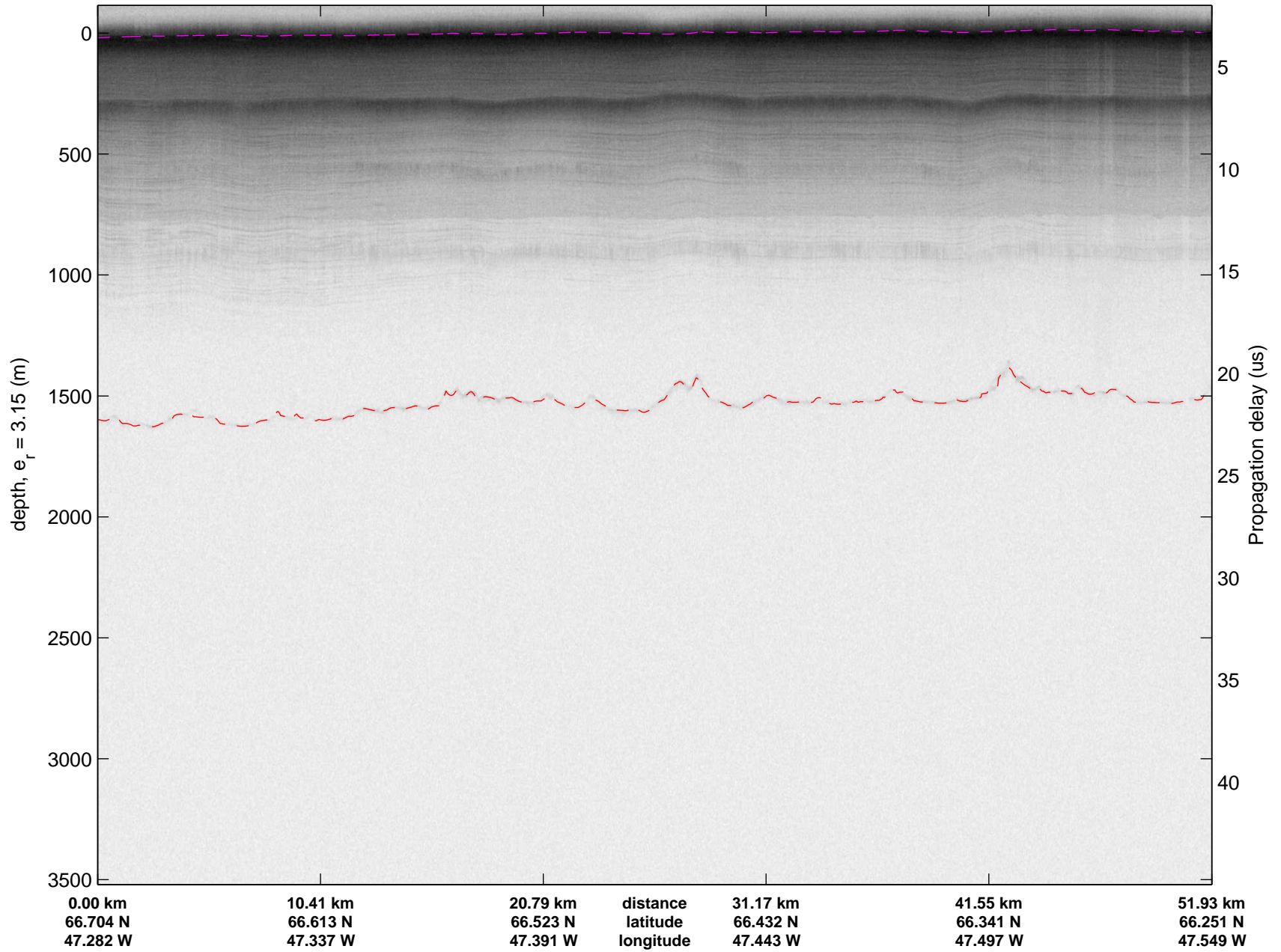
Polar Stereograph 70N/-45E


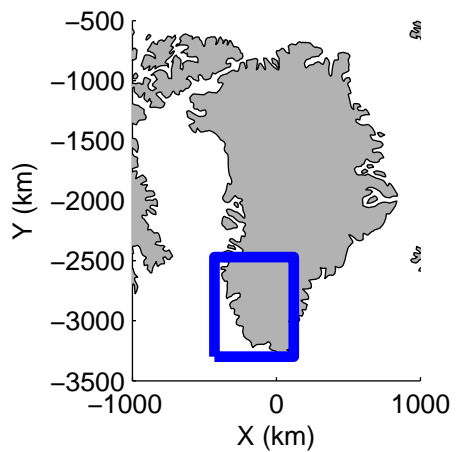


mcords3 2013_Greenland_P3: "F13: Southwest Coastal 03" 20130408_01_002: 11:11:48.6 to 11:18:08.4 GPS

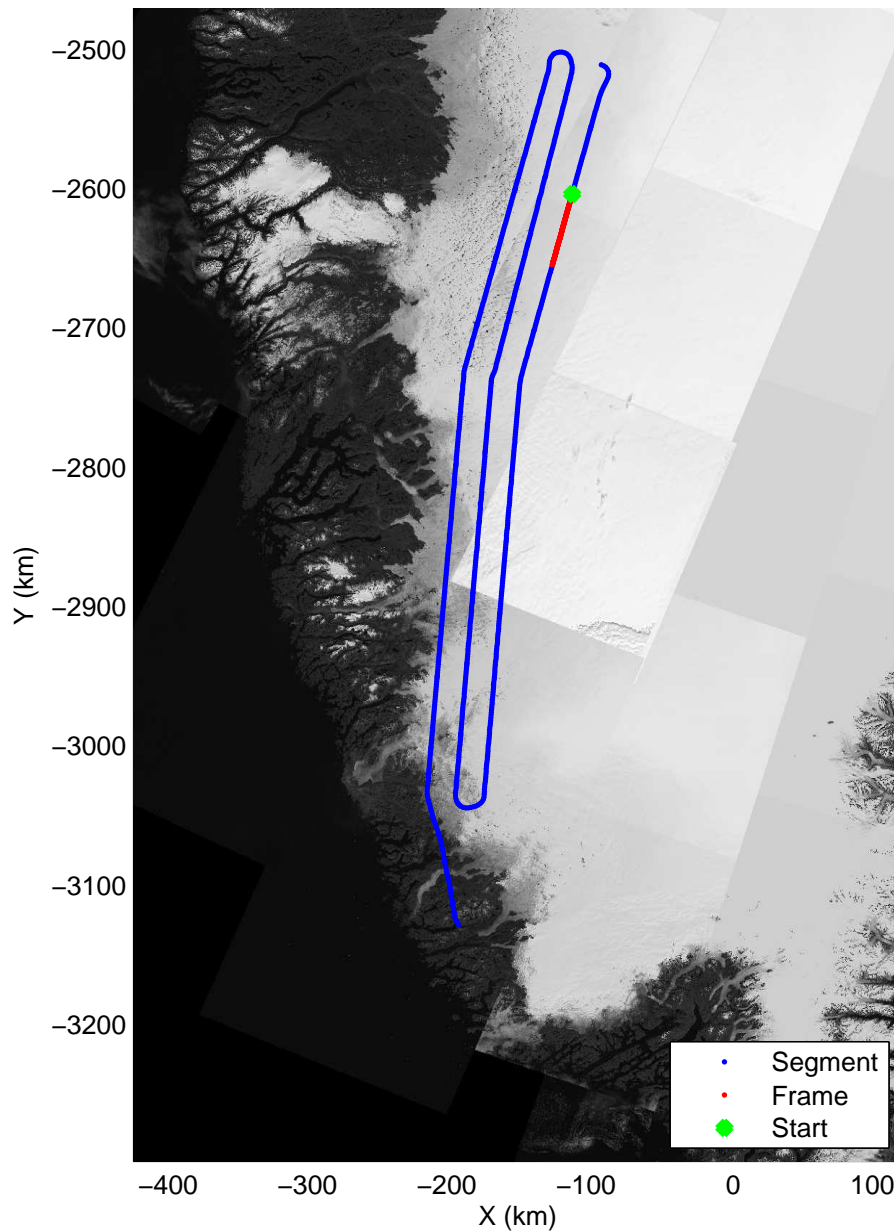


mcords3 2013_Greenland_P3: "F13: Southwest Coastal 03" 20130408_01_002: 11:11:48.6 to 11:18:08.4 GPS






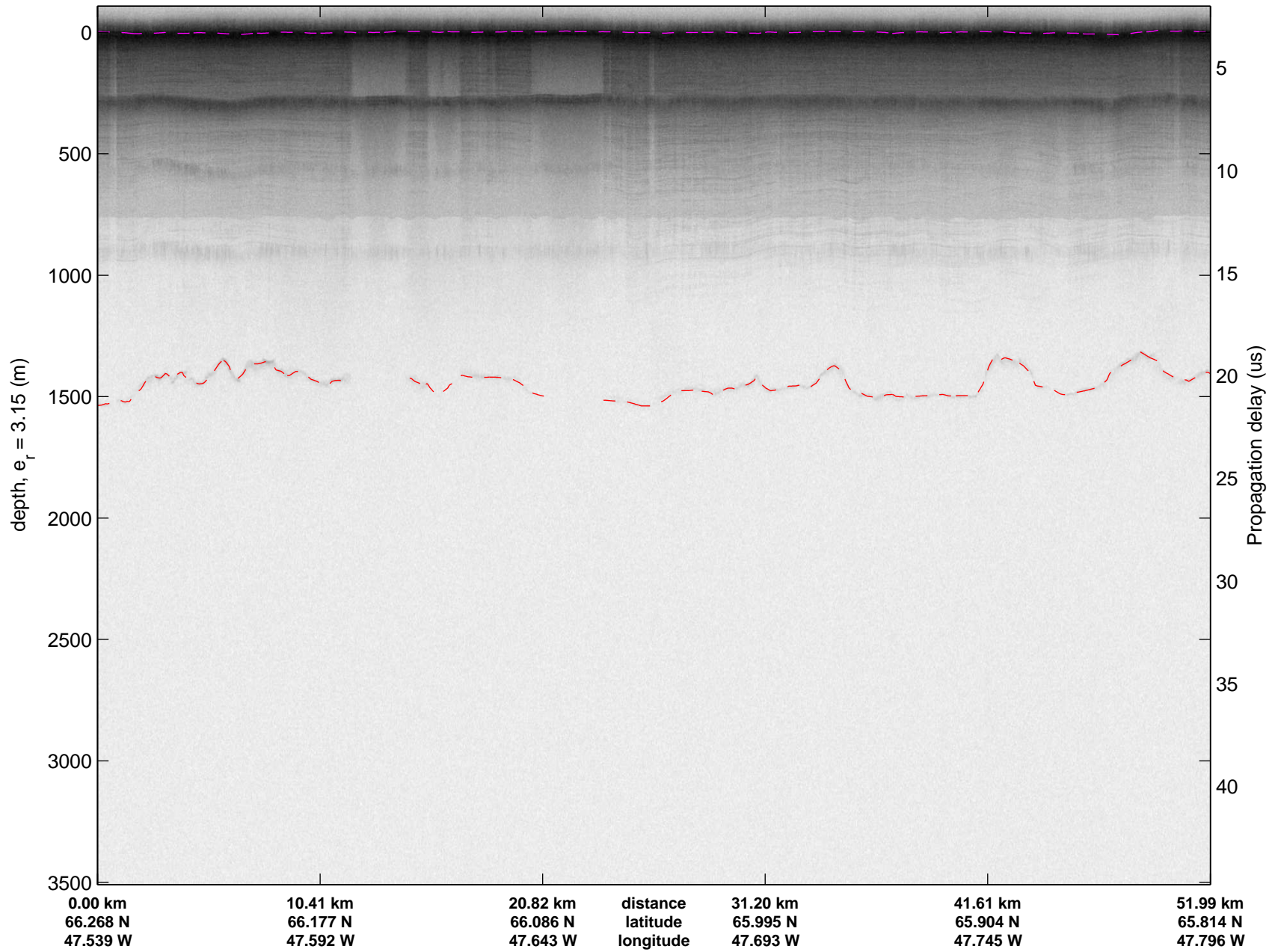
Polar Stereograph 70N/-45E

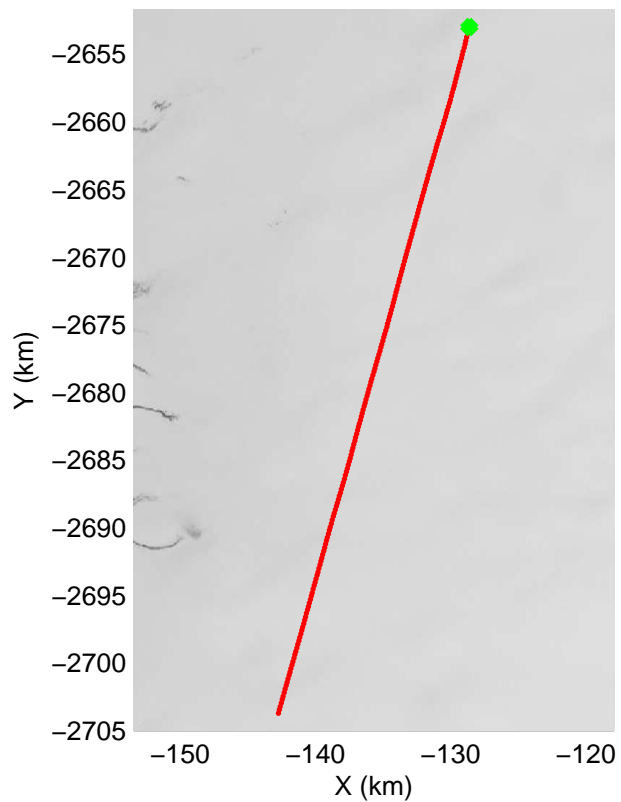
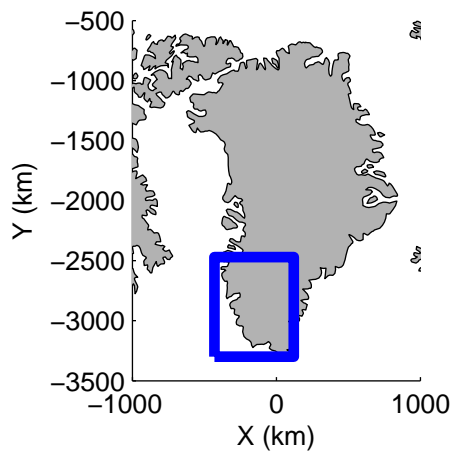


mcords3 2013_Greenland_P3: "F13: Southwest Coastal 03" 20130408_01_003: 11:17:54.4 to 11:24:09.2 GPS

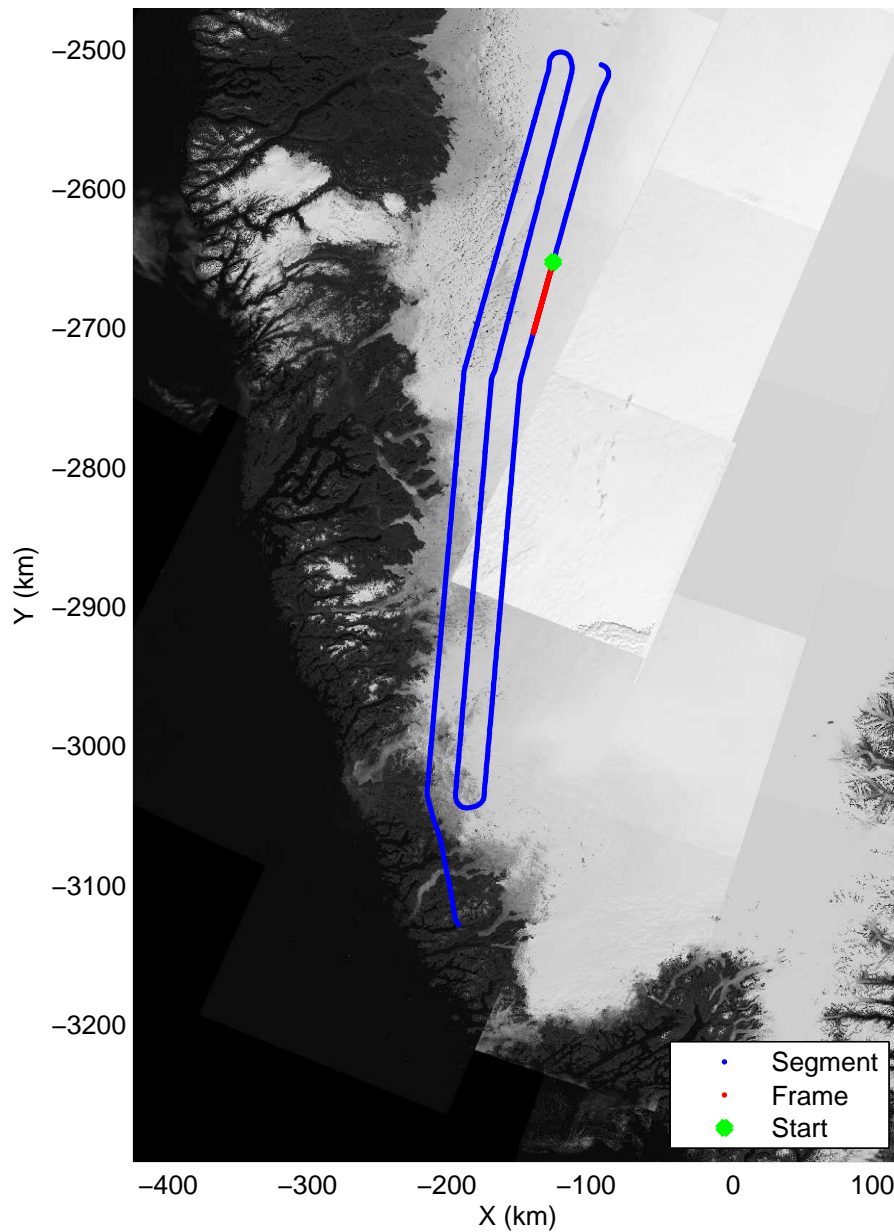


mcords3 2013_Greenland_P3: "F13: Southwest Coastal 03" 20130408_01_003: 11:17:54.4 to 11:24:09.2 GPS






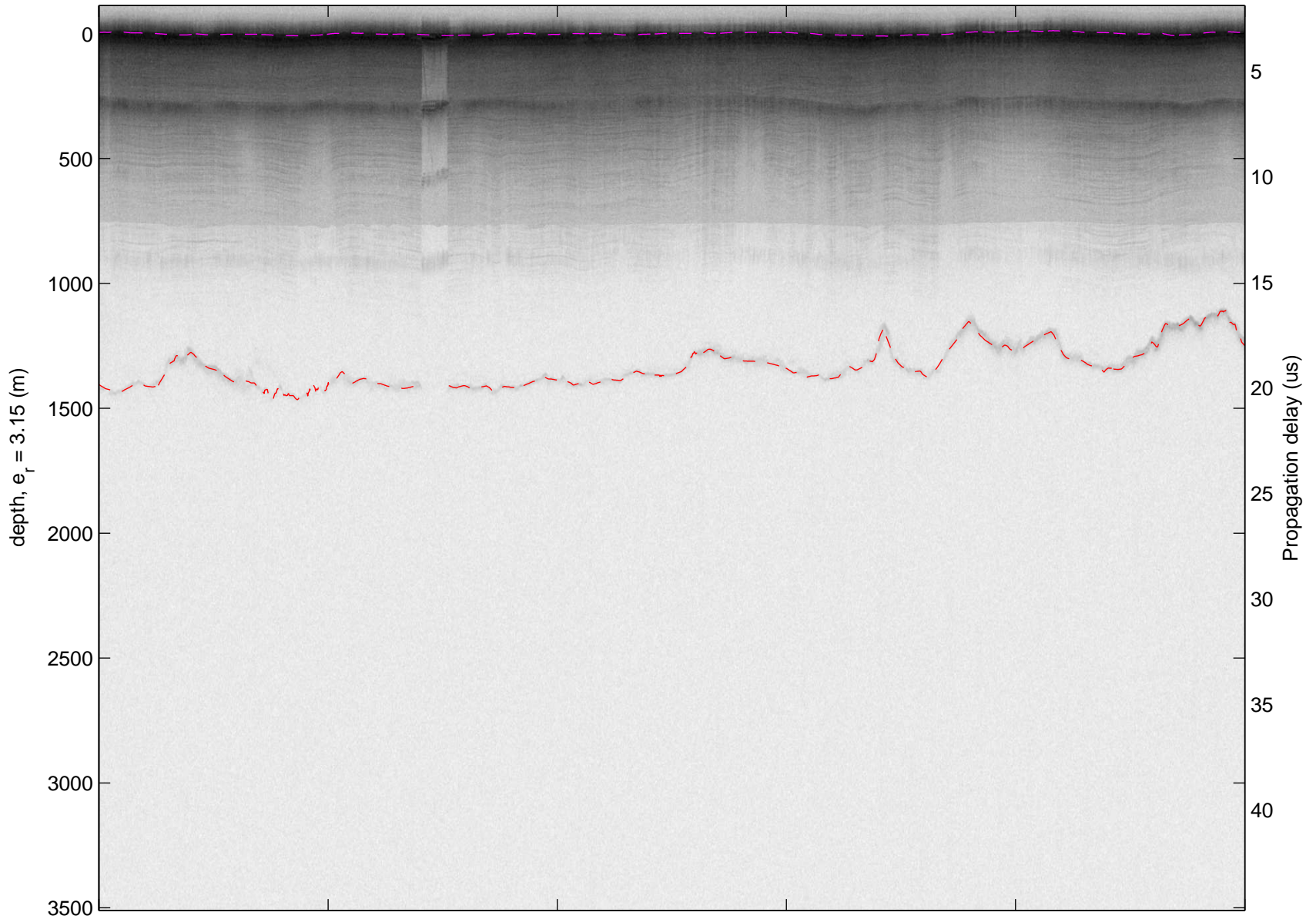
Polar Stereograph 70N/-45E




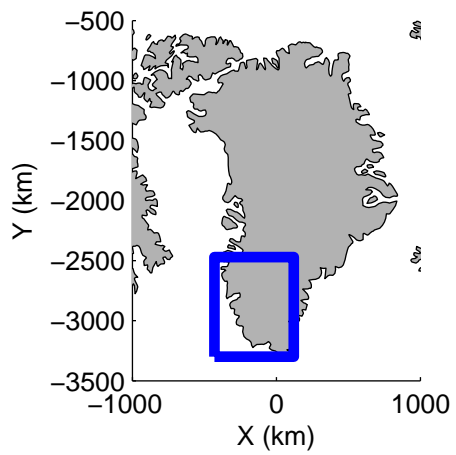
mcords3 2013_Greenland_P3: "F13: Southwest Coastal 03" 20130408_01_004: 11:23:55.1 to 11:30:10.9 GPS



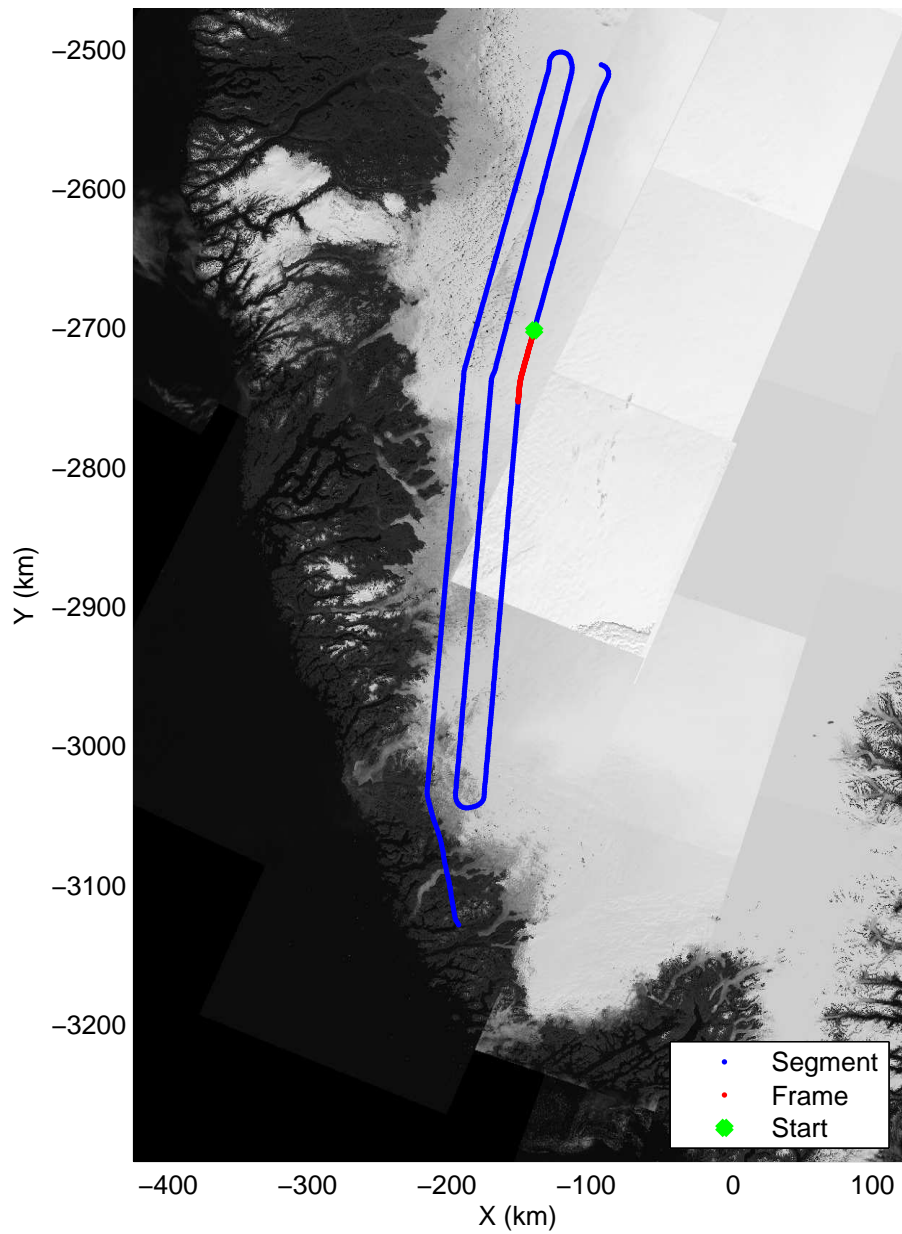
mcords3 2013_Greenland_P3: "F13: Southwest Coastal 03" 20130408_01_004: 11:23:55.1 to 11:30:10.9 GPS




0.00 km	10.38 km	20.79 km	distance	31.17 km	41.52 km	51.90 km
65.831 N	65.740 N	65.649 N	latitude	65.558 N	65.467 N	65.377 N
47.788 W	47.837 W	47.886 W	longitude	47.936 W	47.985 W	48.034 W



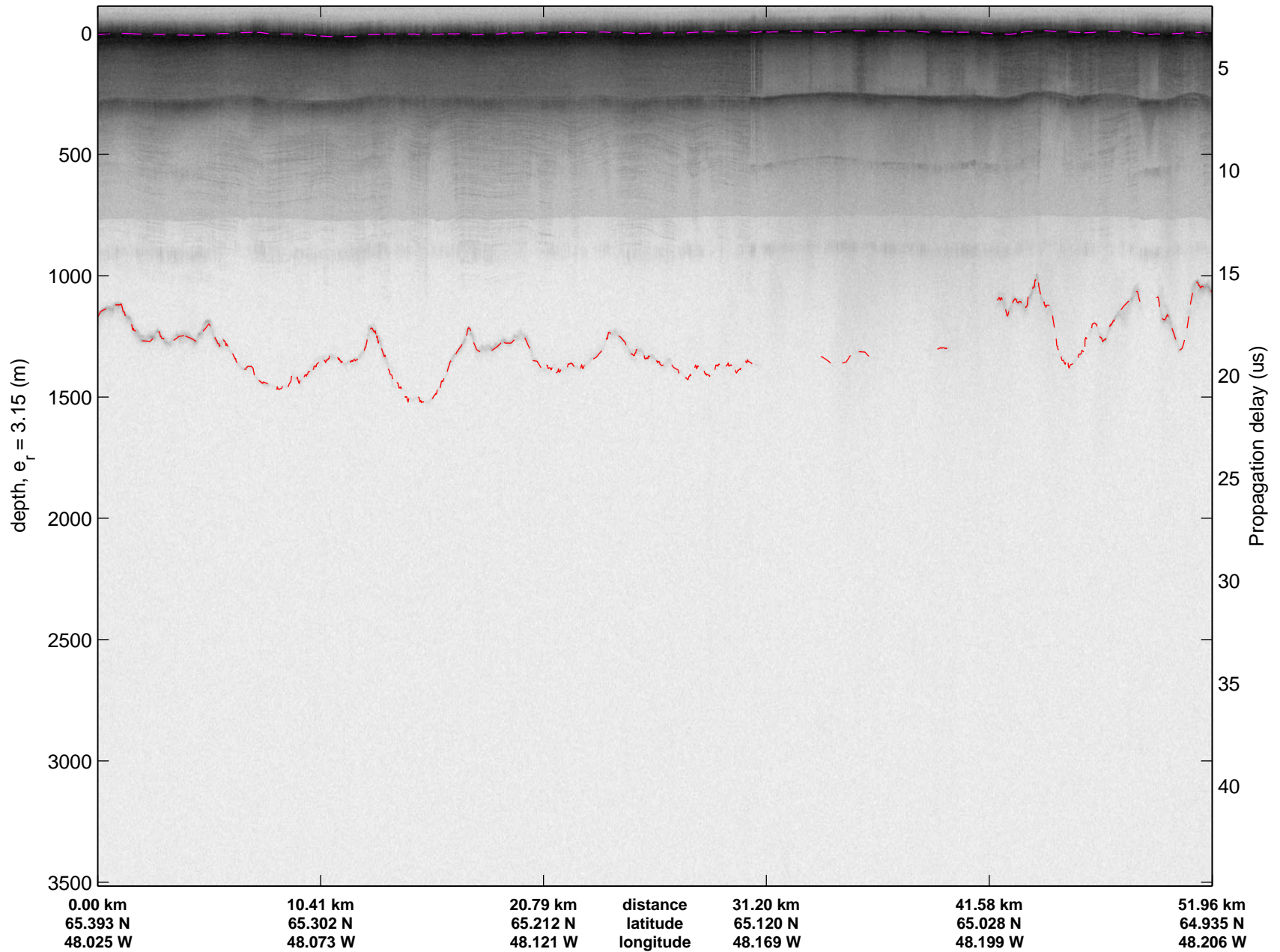
Polar Stereograph 70N/-45E


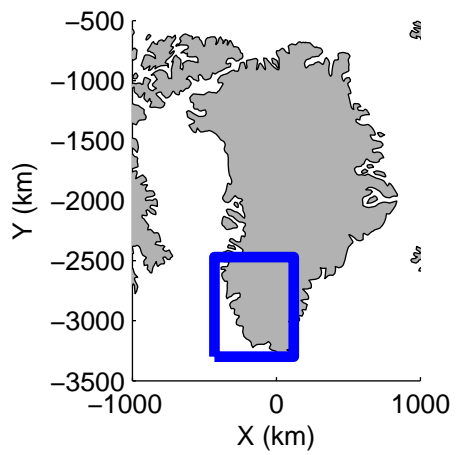


mcords3 2013_Greenland_P3: "F13: Southwest Coastal 03" 20130408_01_005: 11:29:57.0 to 11:36:14.7 GPS

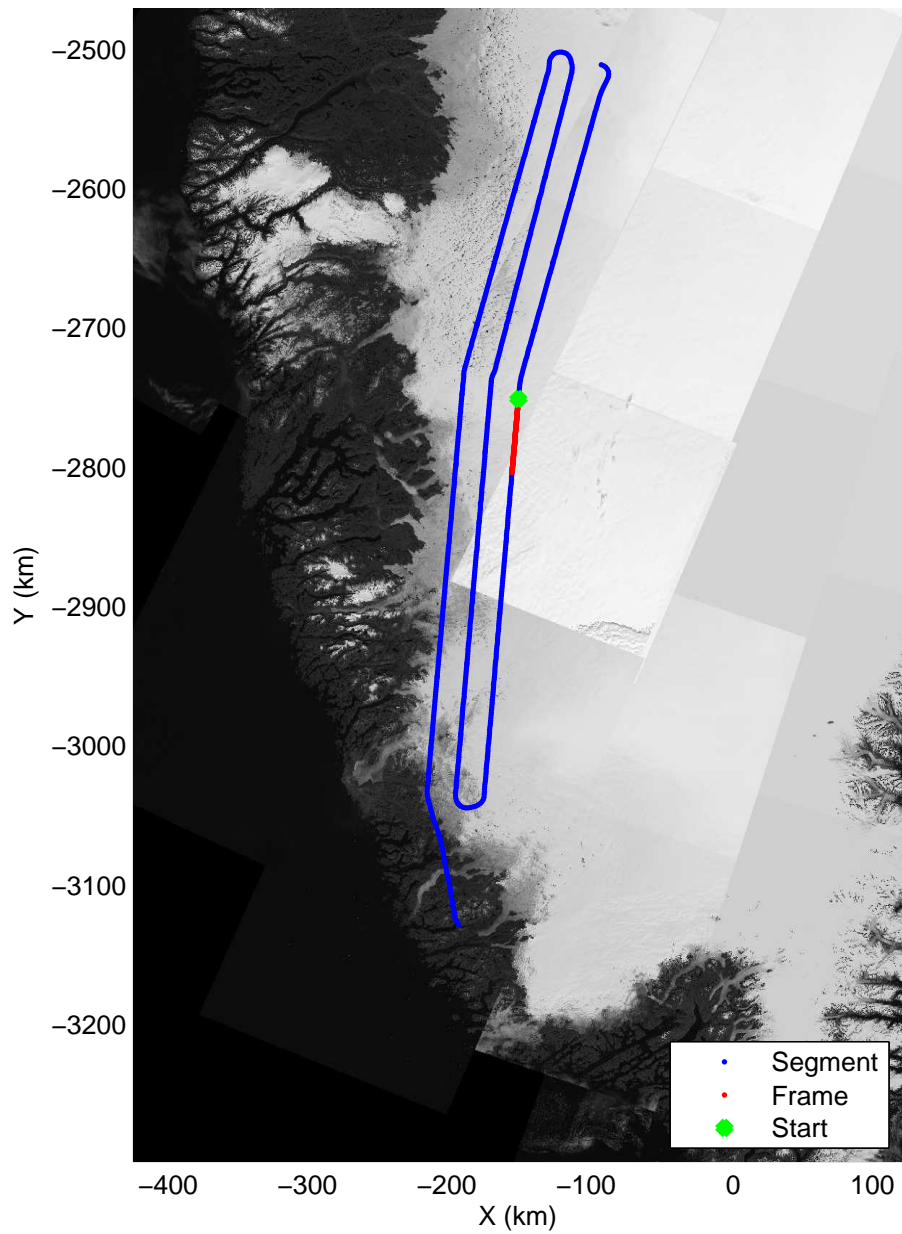


mcords3 2013_Greenland_P3: "F13: Southwest Coastal 03" 20130408_01_005: 11:29:57.0 to 11:36:14.7 GPS






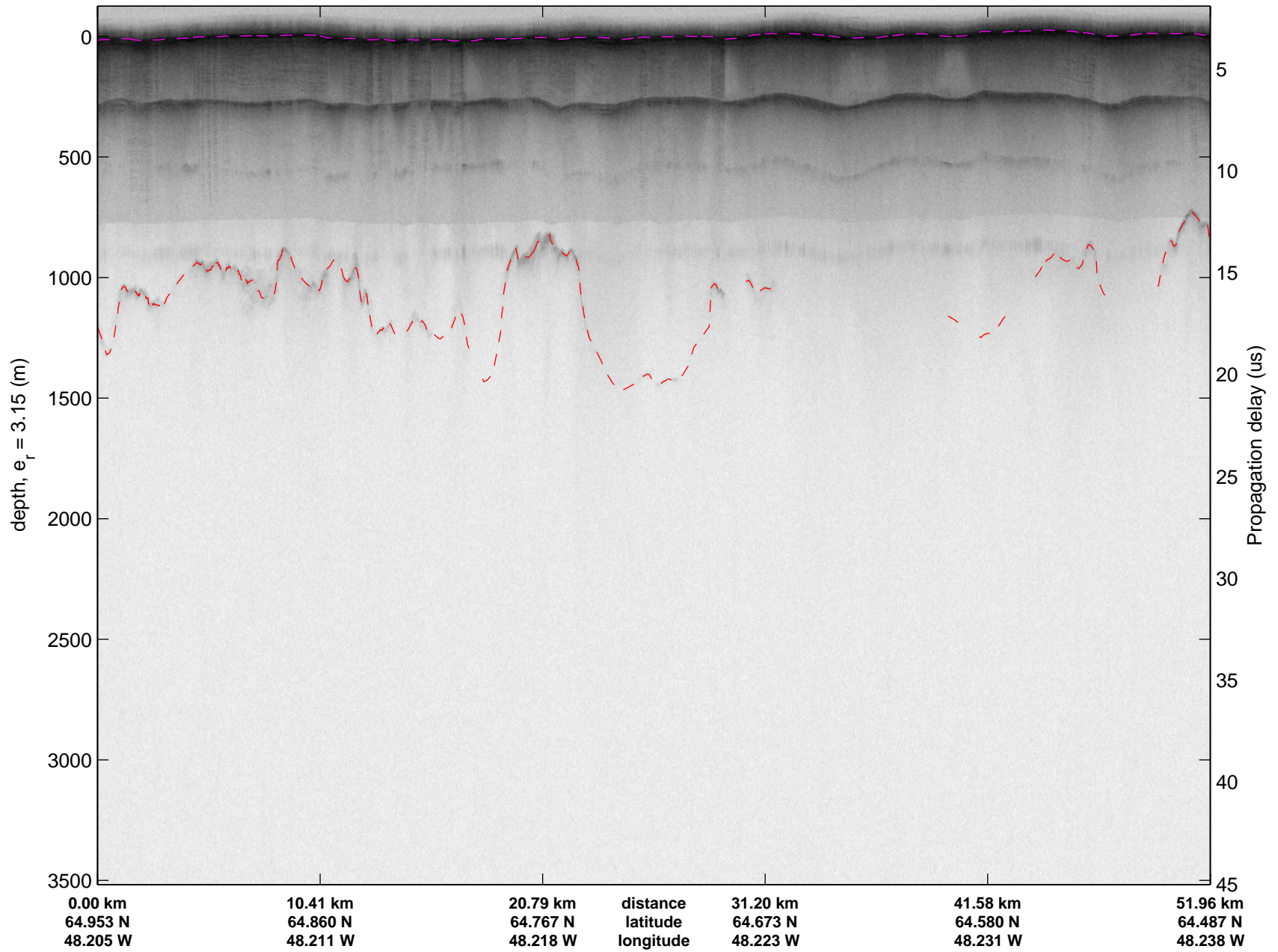
Polar Stereograph 70N/-45E

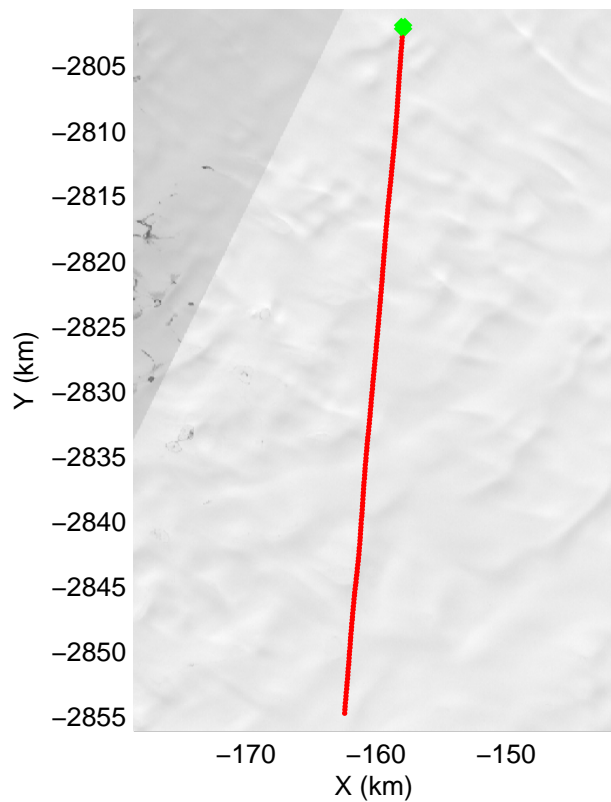
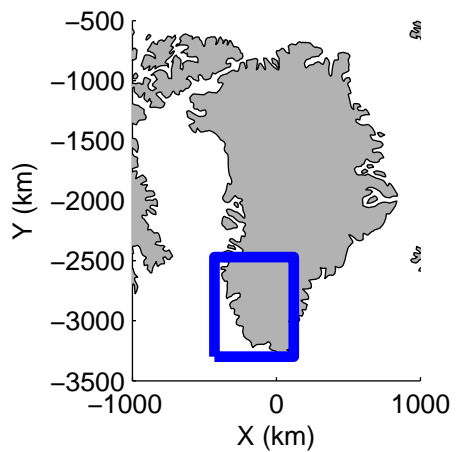


mcords3 2013_Greenland_P3: "F13: Southwest Coastal 03" 20130408_01_006: 11:36:00.7 to 11:42:14.8 GPS

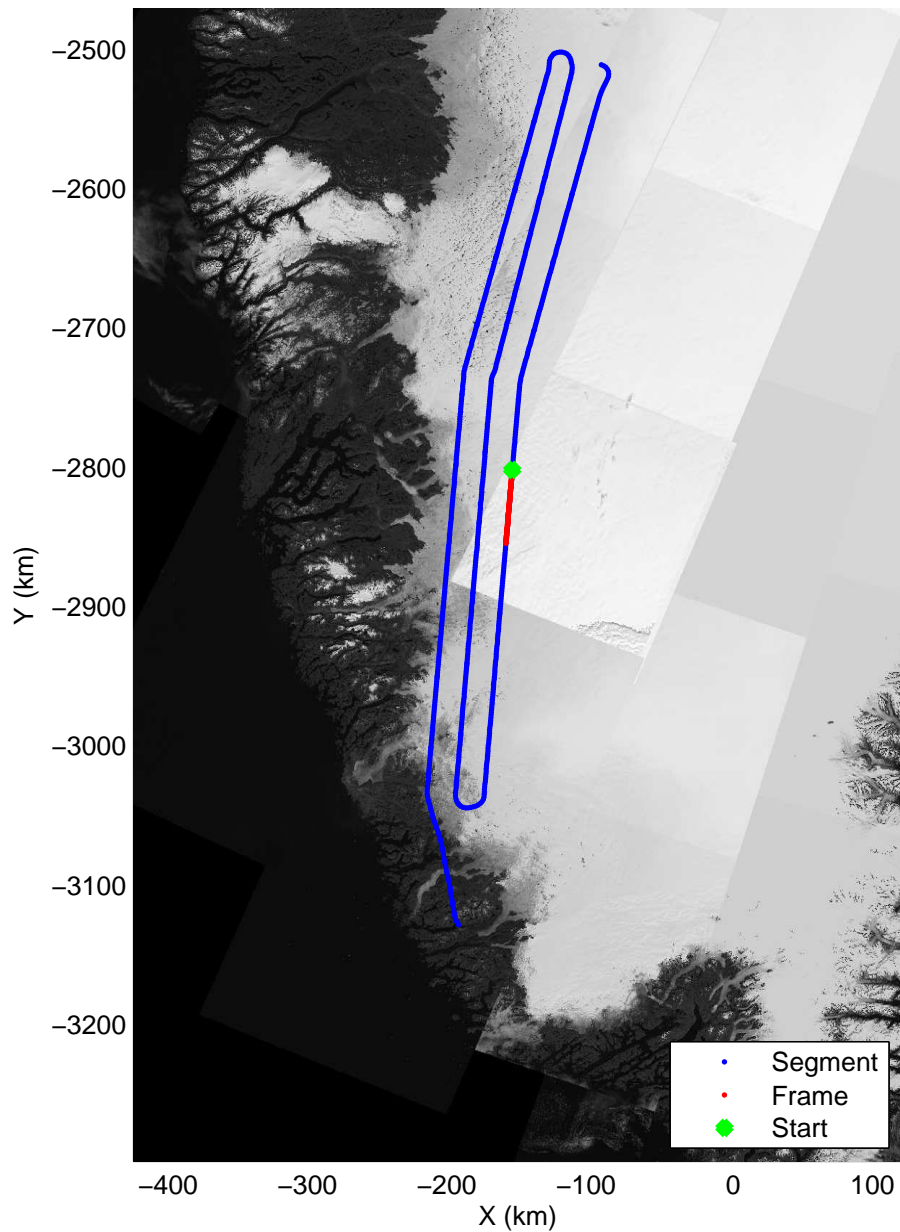


mcords3 2013_Greenland_P3: "F13: Southwest Coastal 03" 20130408_01_006: 11:36:00.7 to 11:42:14.8 GPS






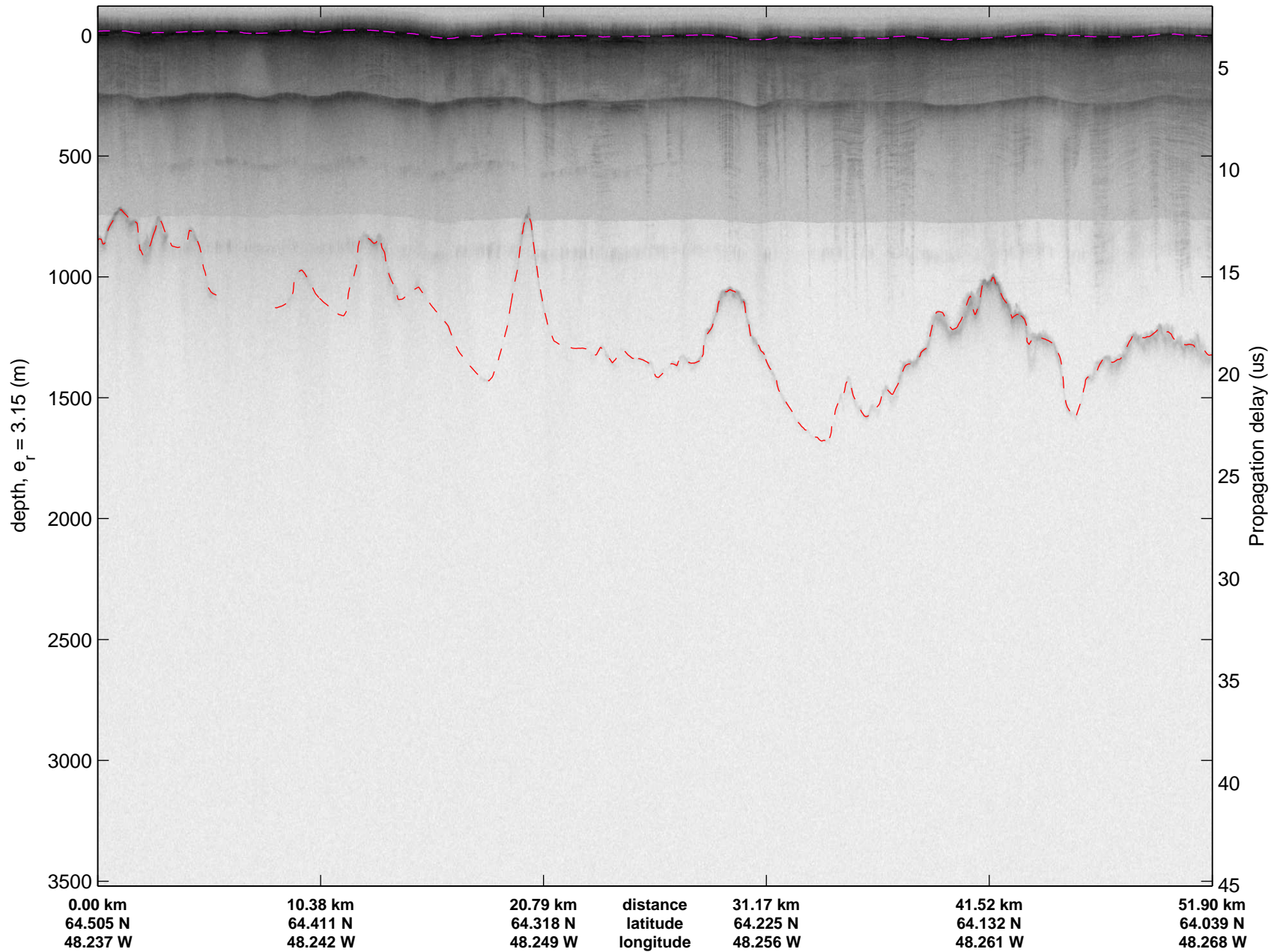
Polar Stereograph 70N/-45E

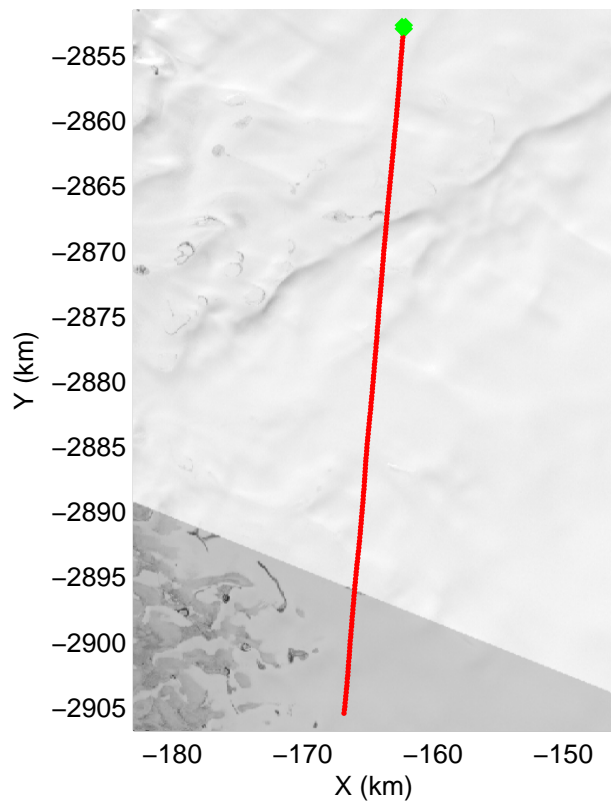
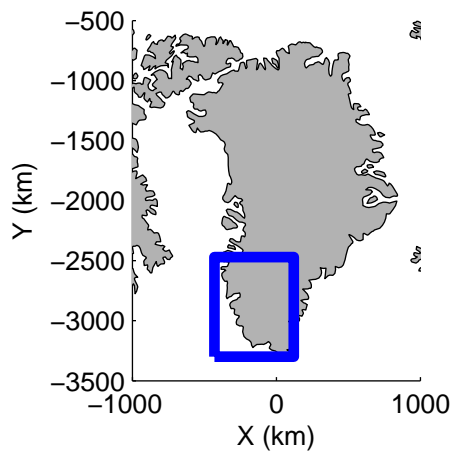


mcords3 2013_Greenland_P3: "F13: Southwest Coastal 03" 20130408_01_007: 11:42:01.0 to 11:48:10.8 GPS

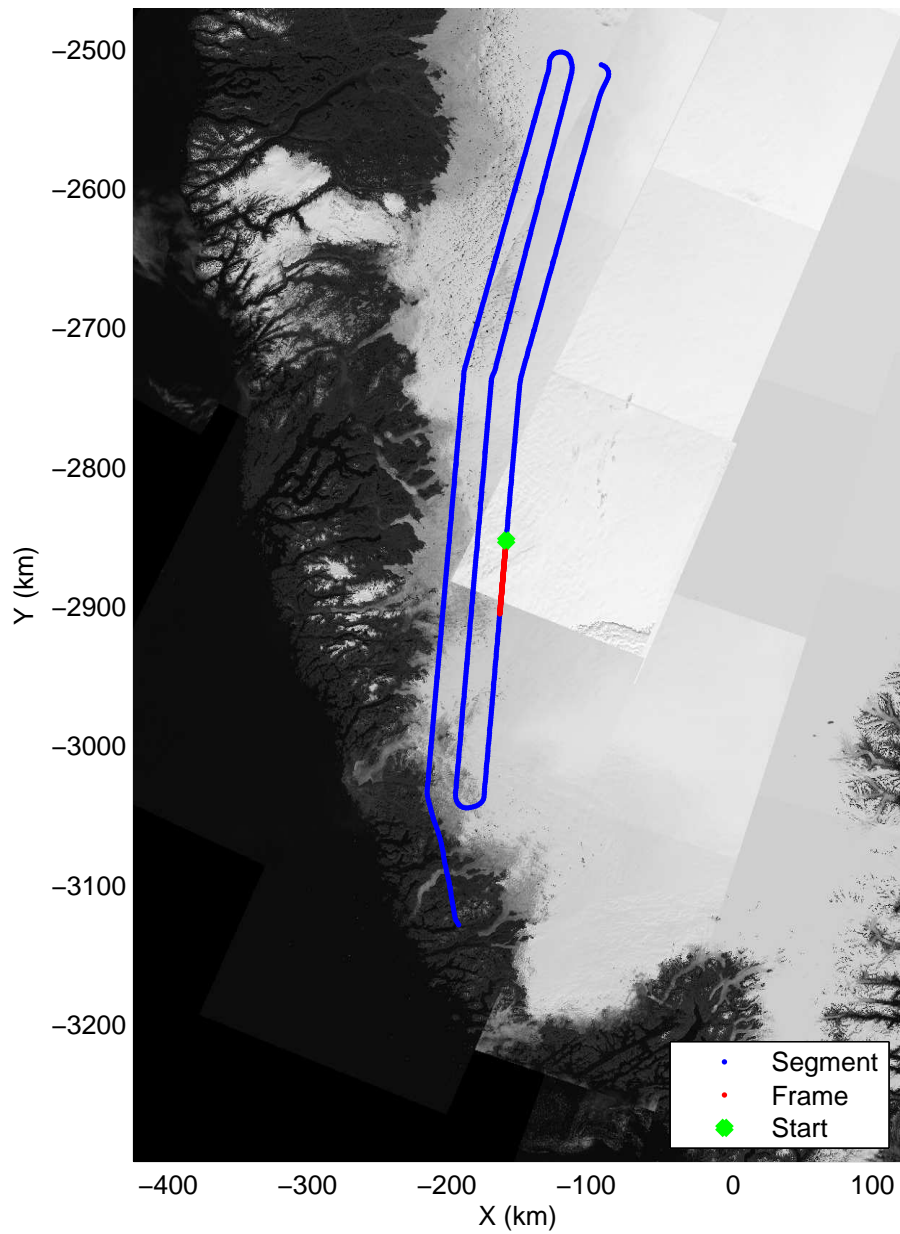


mcords3 2013_Greenland_P3: "F13: Southwest Coastal 03" 20130408_01_007: 11:42:01.0 to 11:48:10.8 GPS






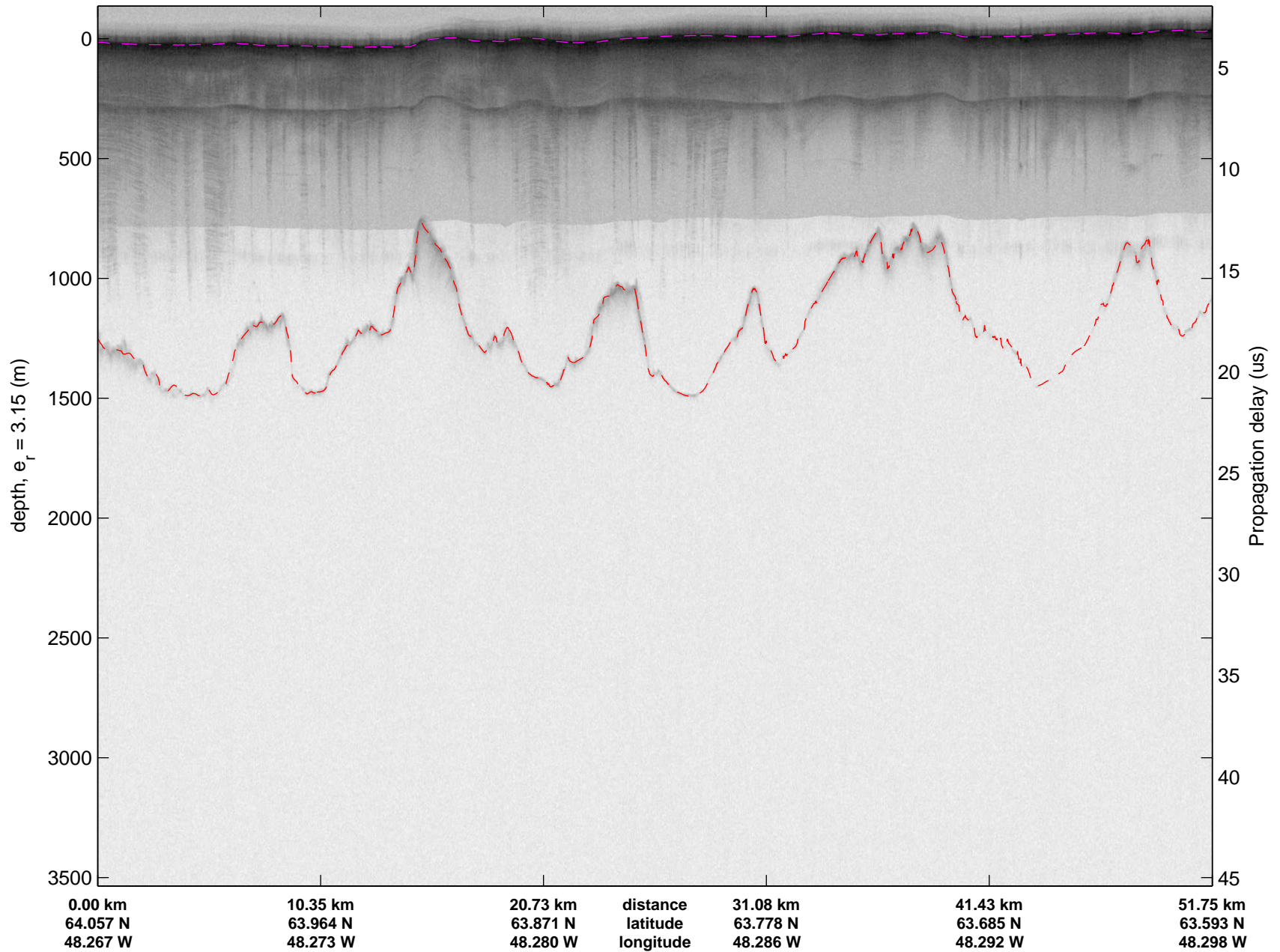
Polar Stereograph 70N/-45E


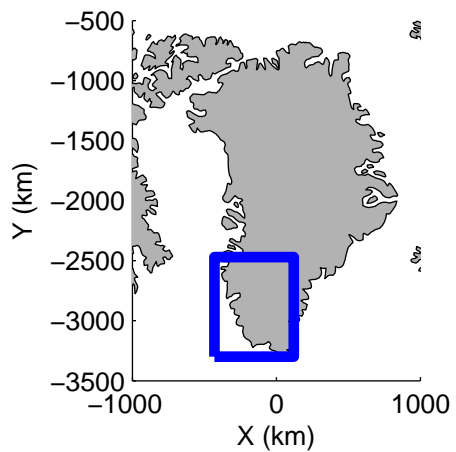


mcords3 2013_Greenland_P3: "F13: Southwest Coastal 03" 20130408_01_008: 11:47:56.9 to 11:54:21.4 GPS

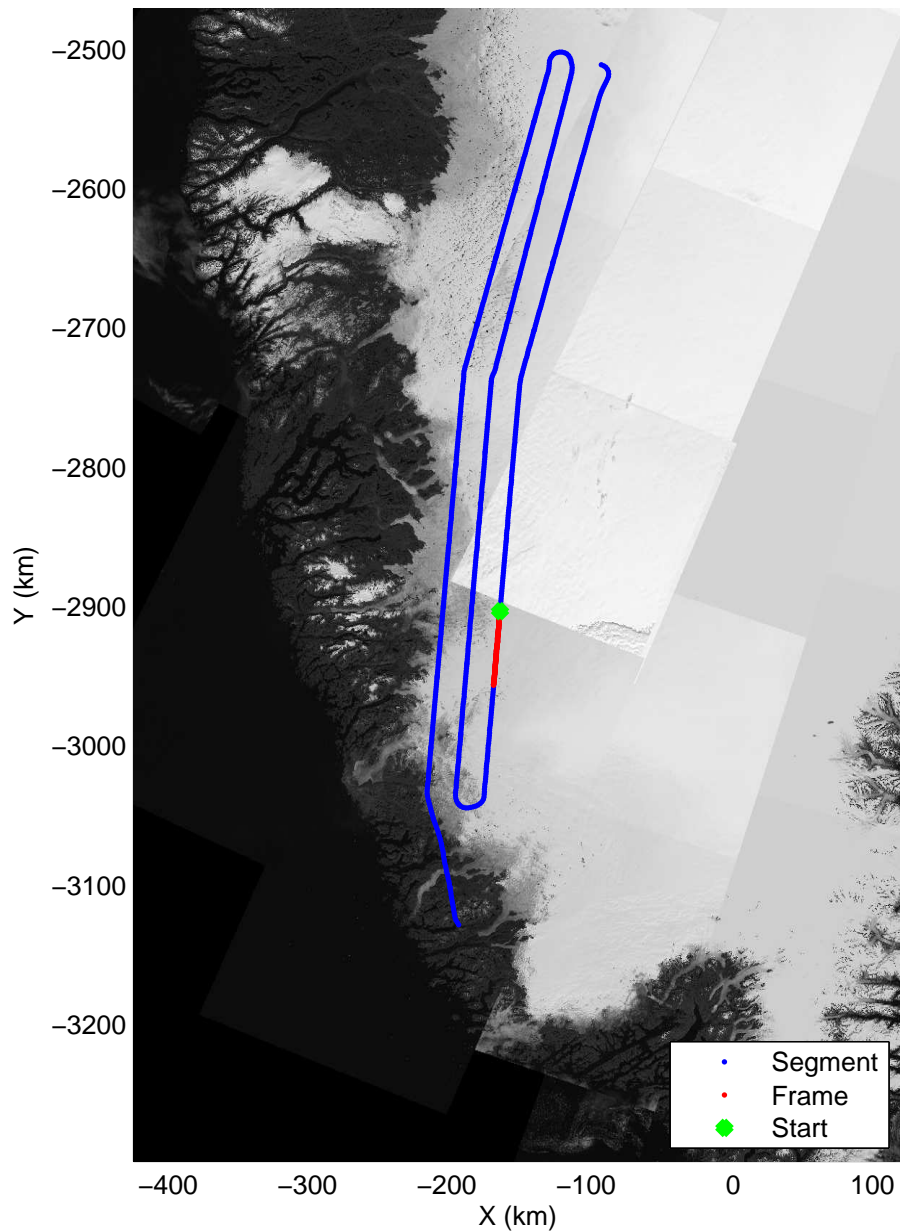


mcords3 2013_Greenland_P3: "F13: Southwest Coastal 03" 20130408_01_008: 11:47:56.9 to 11:54:21.4 GPS

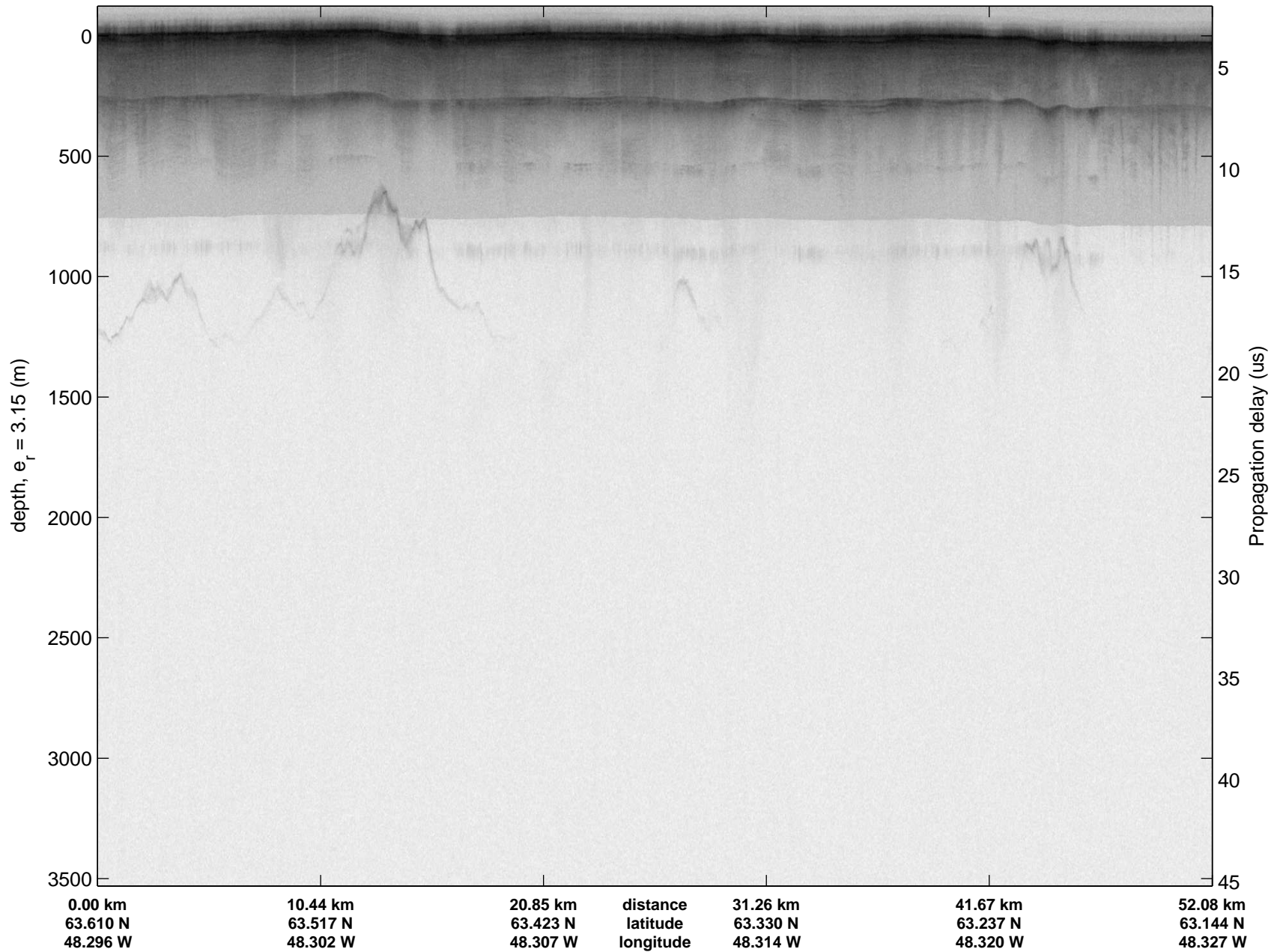




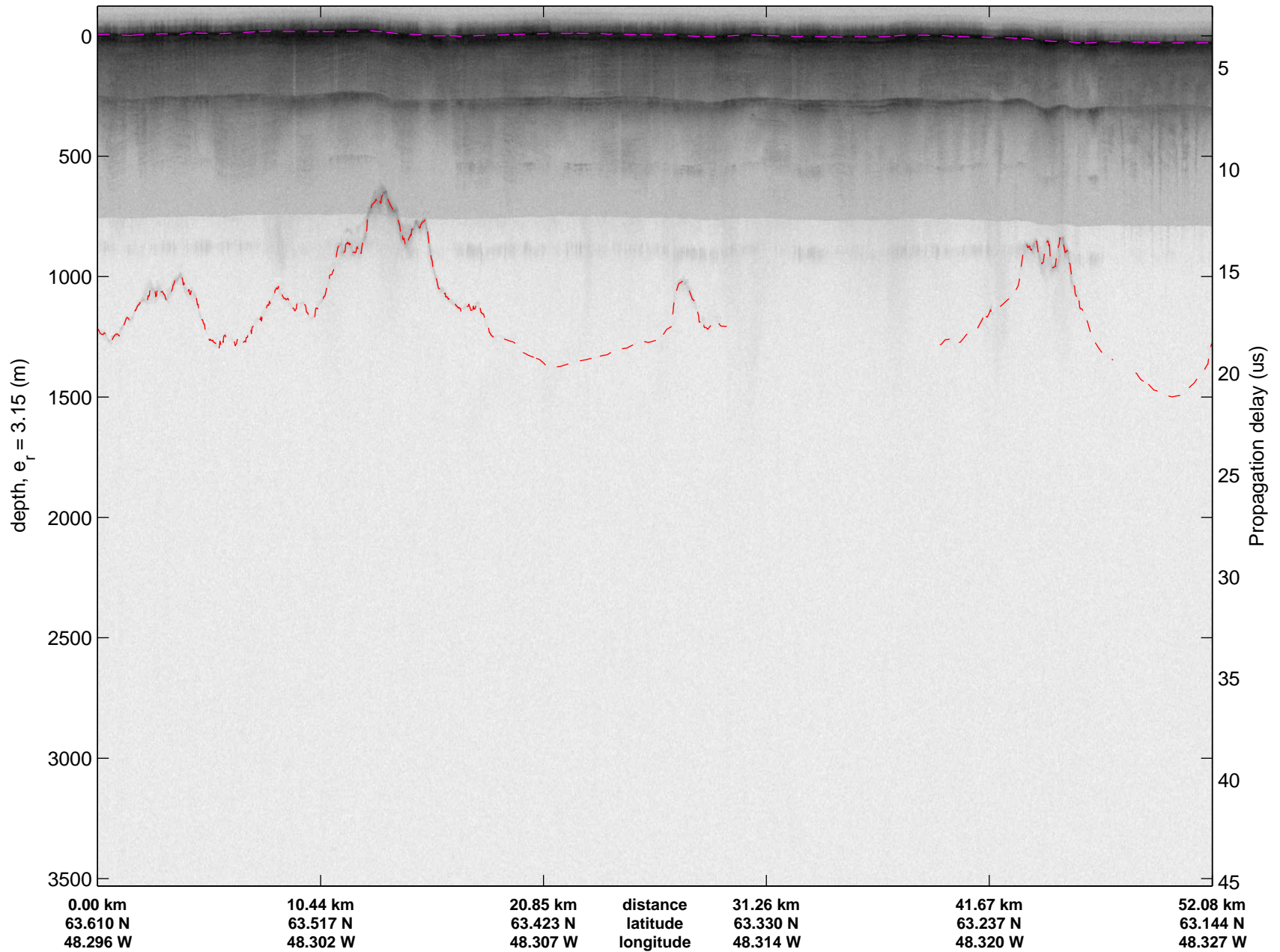
Polar Stereograph 70N/-45E


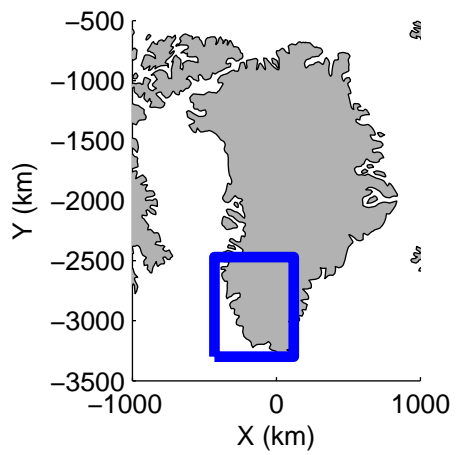


mcords3 2013_Greenland_P3: "F13: Southwest Coastal 03" 20130408_01_009: 11:54:06.8 to 12:00:35.0 GPS

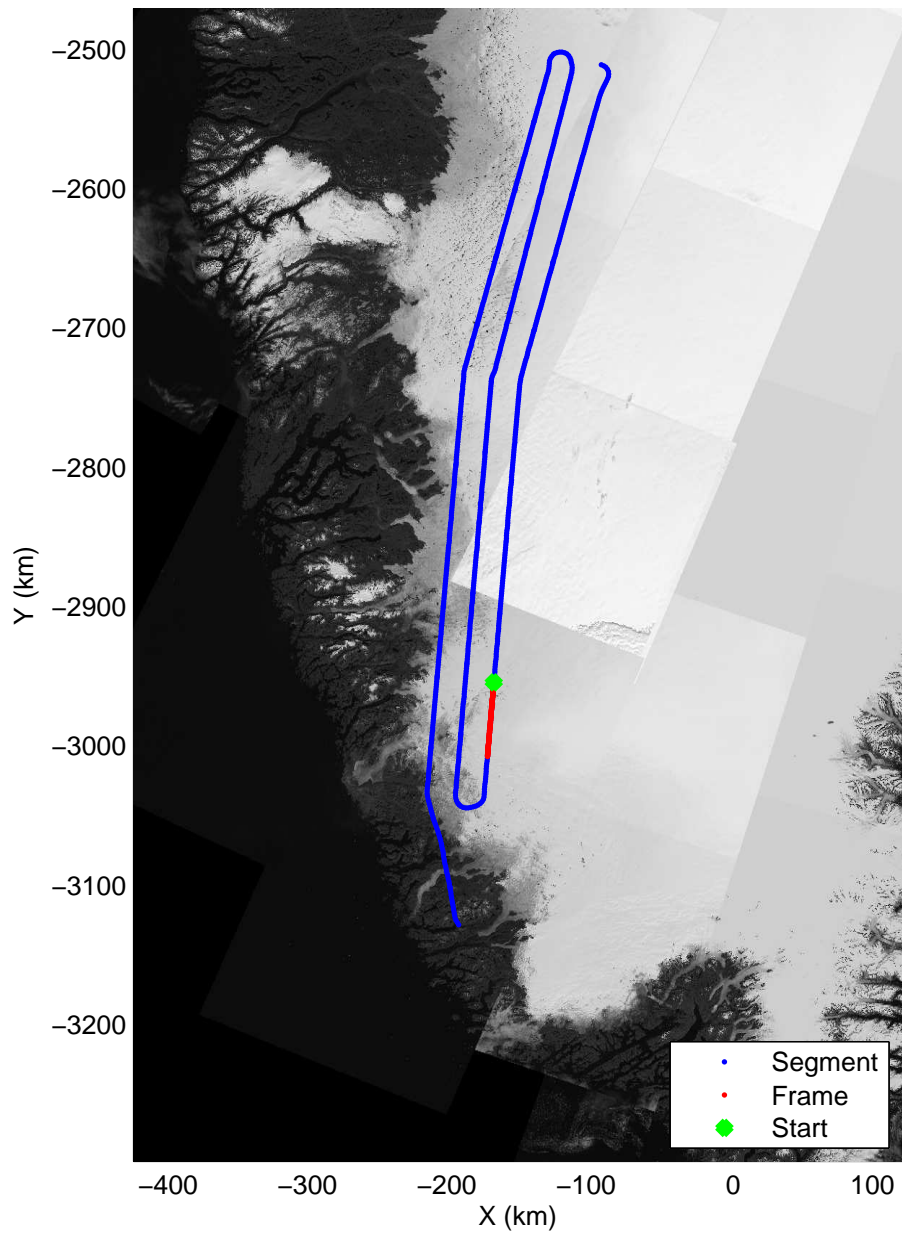


mcords3 2013_Greenland_P3: "F13: Southwest Coastal 03" 20130408_01_009: 11:54:06.8 to 12:00:35.0 GPS







Polar Stereograph 70N/-45E


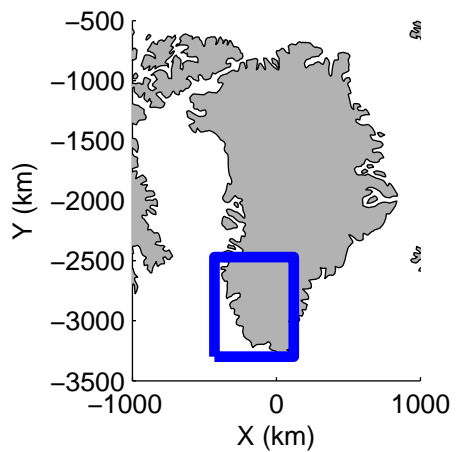


mcords3 2013_Greenland_P3: "F13: Southwest Coastal 03" 20130408_01_010: 12:00:20.8 to 12:06:46.0 GPS

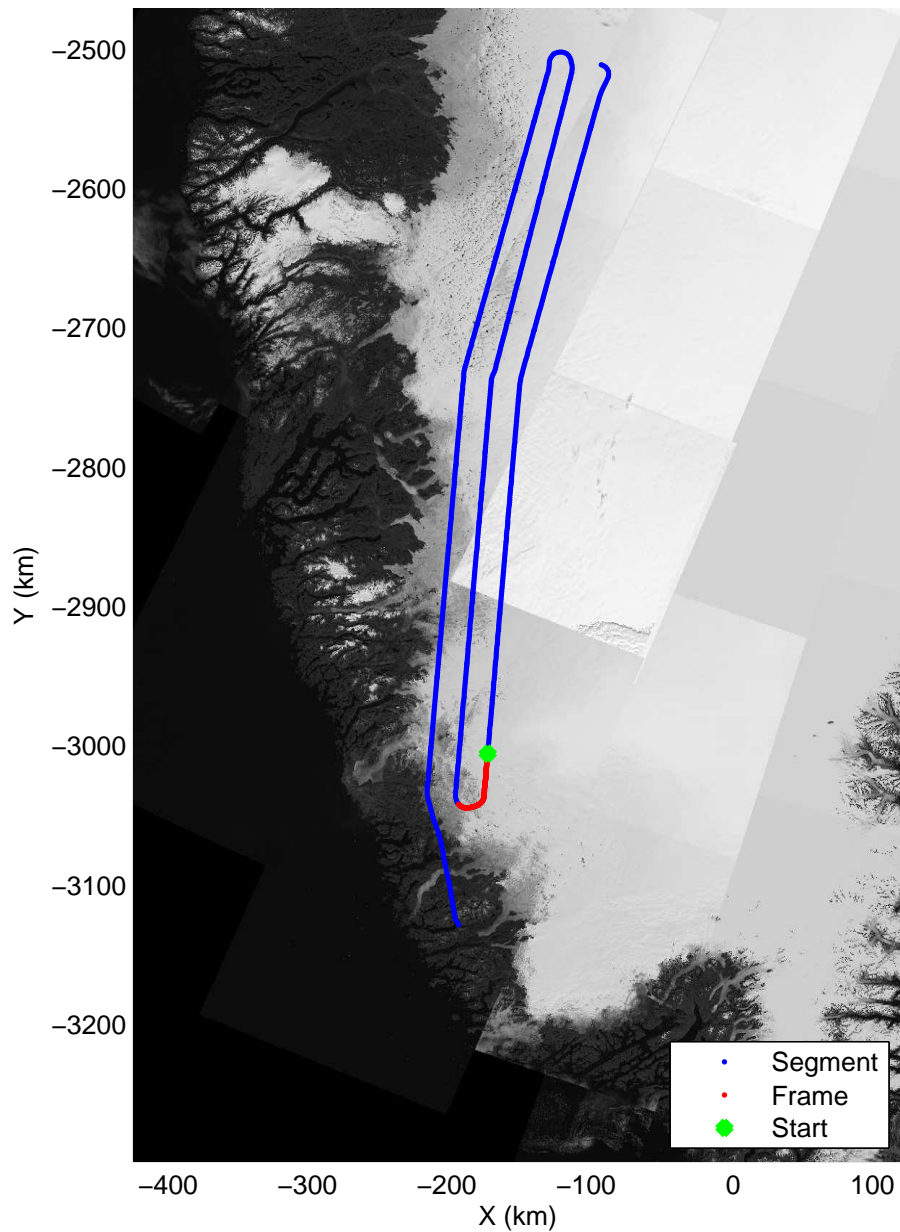


mcords3 2013_Greenland_P3: "F13: Southwest Coastal 03" 20130408_01_010: 12:00:20.8 to 12:06:46.0 GPS







Polar Stereograph 70N/-45E

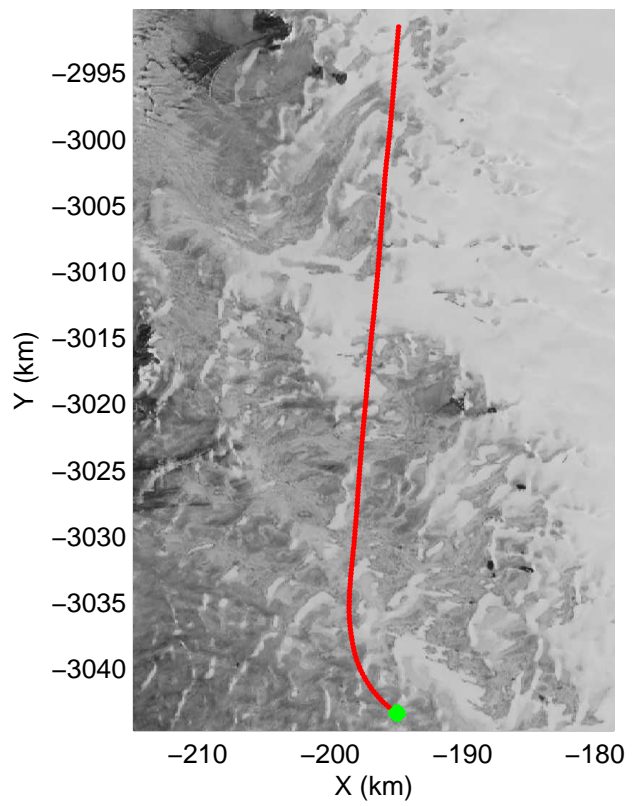
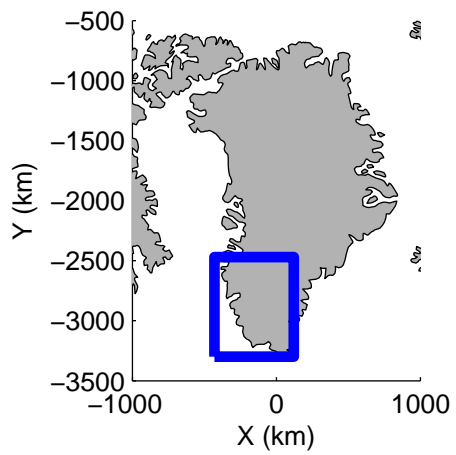


mcords3 2013_Greenland_P3: "F13: Southwest Coastal 03" 20130408_01_011: 12:06:32.1 to 12:12:40.9 GPS

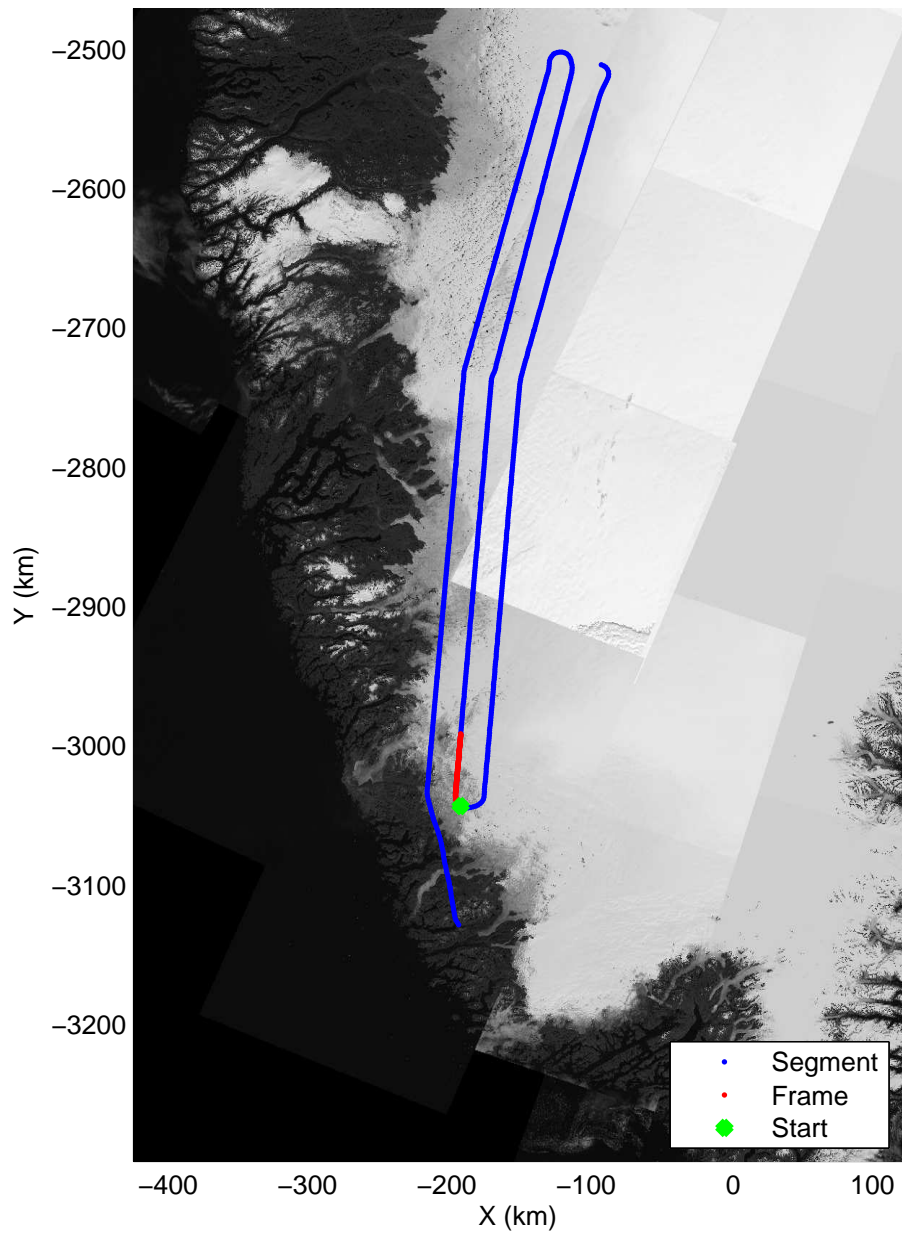


mcords3 2013_Greenland_P3: "F13: Southwest Coastal 03" 20130408_01_011: 12:06:32.1 to 12:12:40.9 GPS







Polar Stereograph 70N/-45E


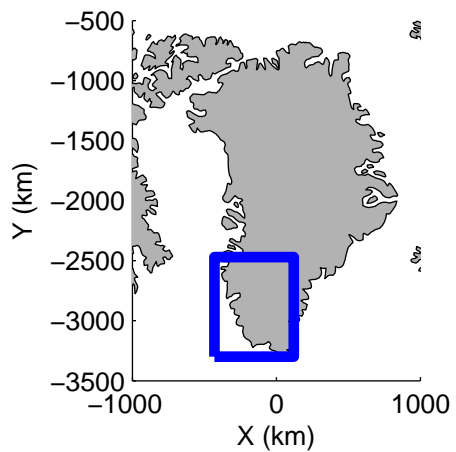


mcords3 2013_Greenland_P3: "F13: Southwest Coastal 03" 20130408_01_012: 12:12:28.6 to 12:18:16.7 GPS

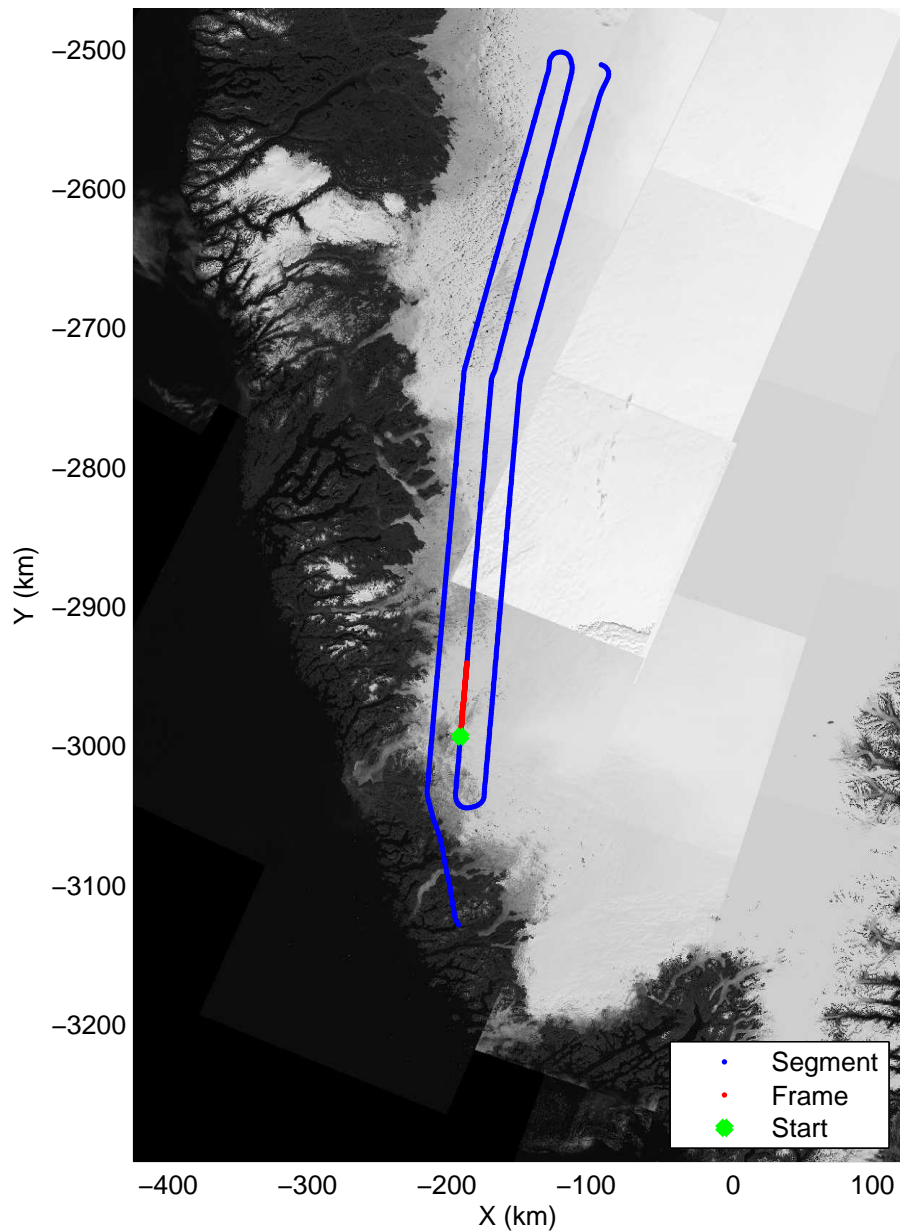


mcords3 2013_Greenland_P3: "F13: Southwest Coastal 03" 20130408_01_012: 12:12:28.6 to 12:18:16.7 GPS







Polar Stereograph 70N/-45E


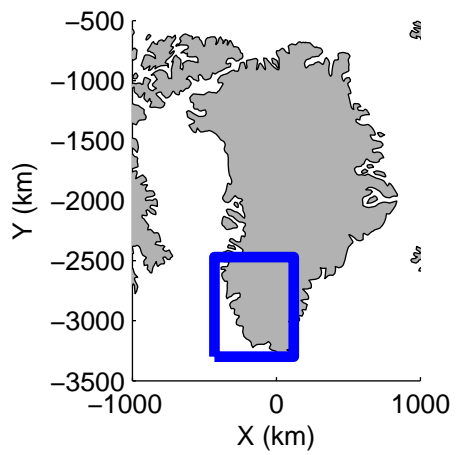


mcords3 2013_Greenland_P3: "F13: Southwest Coastal 03" 20130408_01_013: 12:18:03.5 to 12:24:09.3 GPS

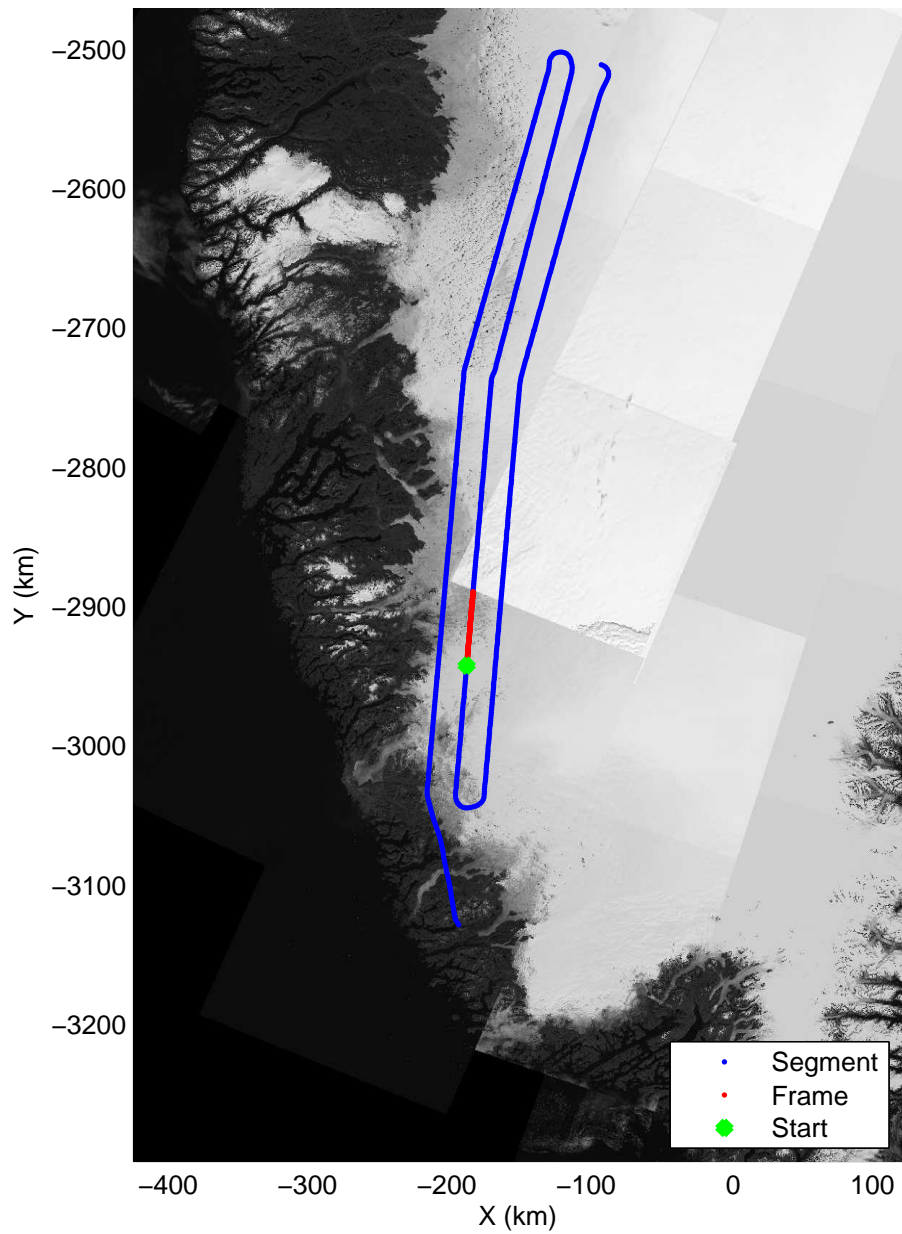


mcords3 2013_Greenland_P3: "F13: Southwest Coastal 03" 20130408_01_013: 12:18:03.5 to 12:24:09.3 GPS






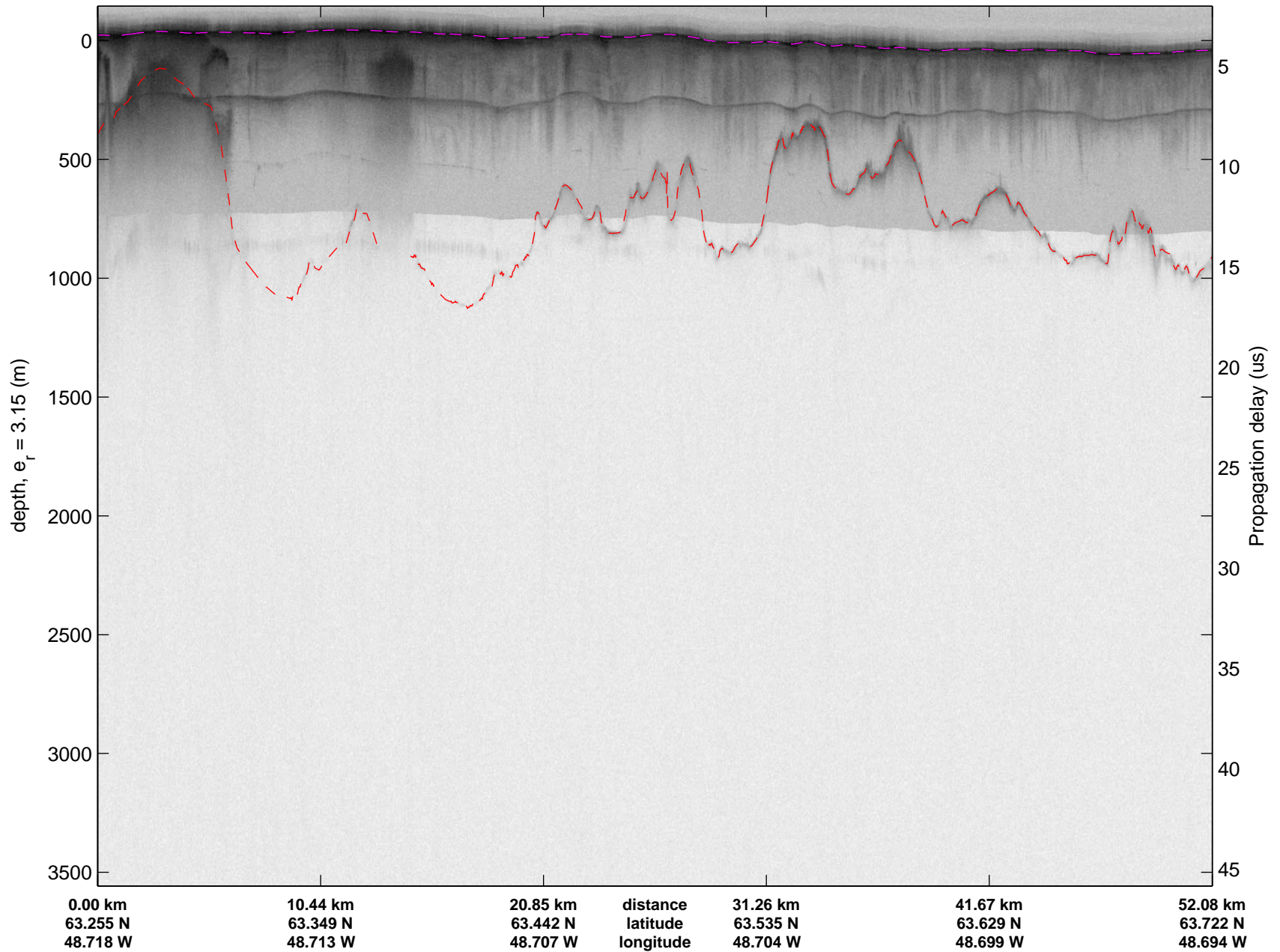
Polar Stereograph 70N/-45E

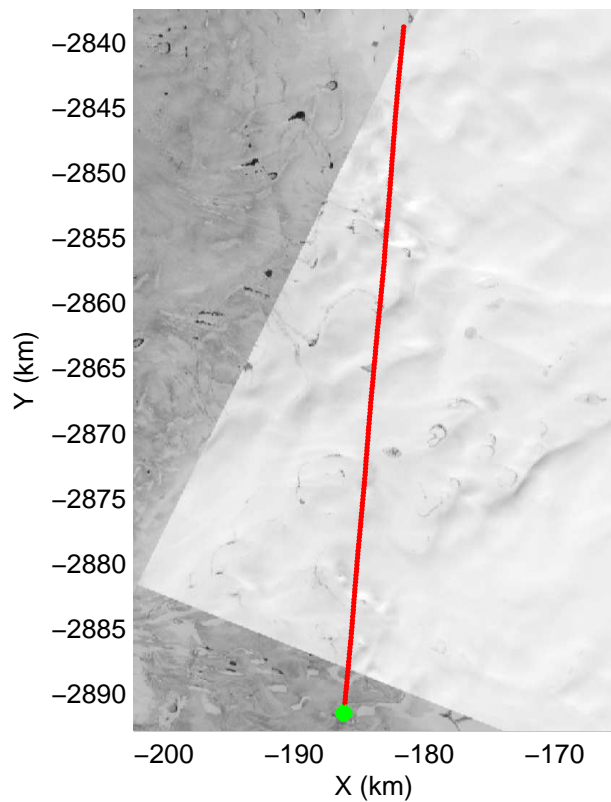
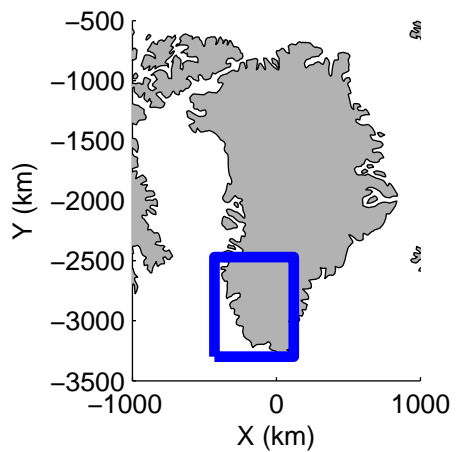


mcords3 2013_Greenland_P3: "F13: Southwest Coastal 03" 20130408_01_014: 12:23:55.6 to 12:29:51.9 GPS

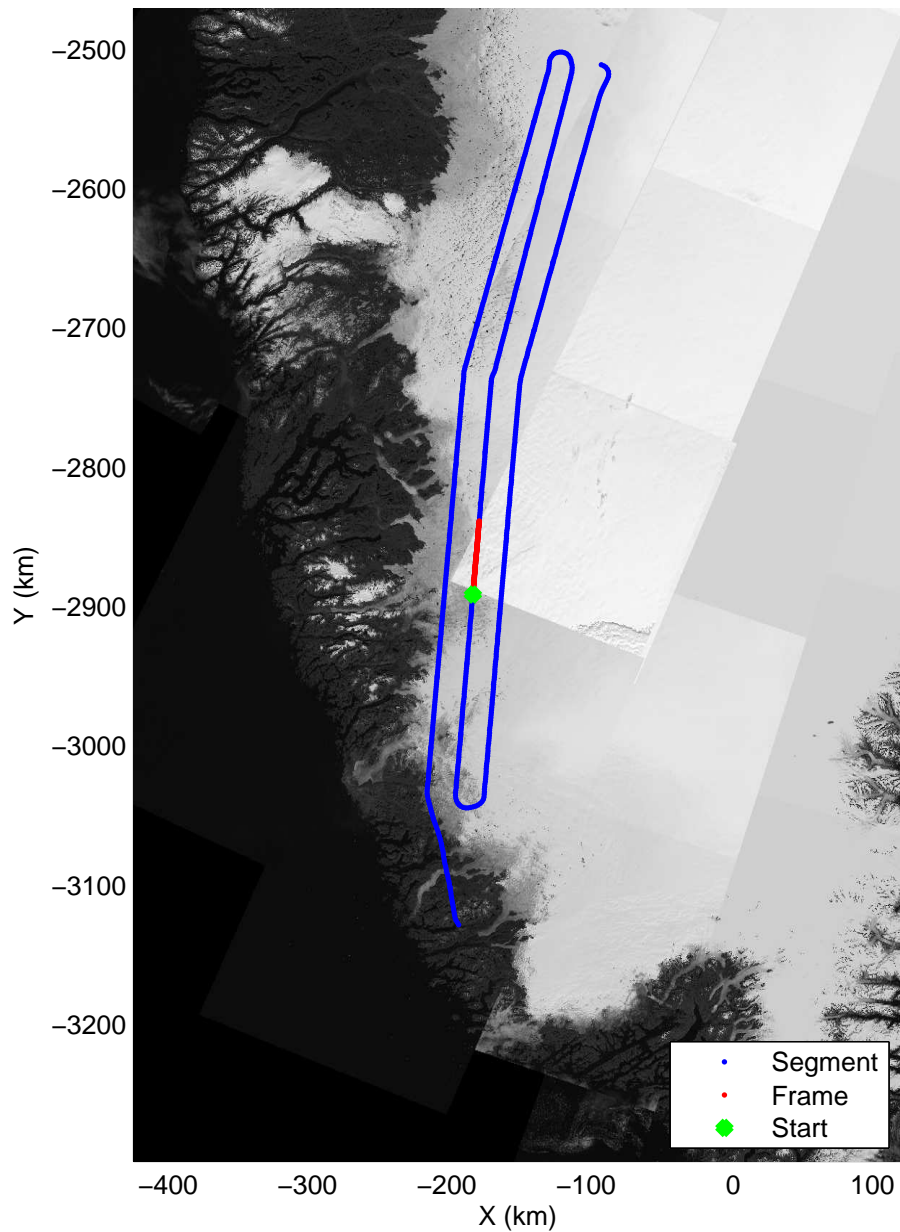


mcords3 2013_Greenland_P3: "F13: Southwest Coastal 03" 20130408_01_014: 12:23:55.6 to 12:29:51.9 GPS






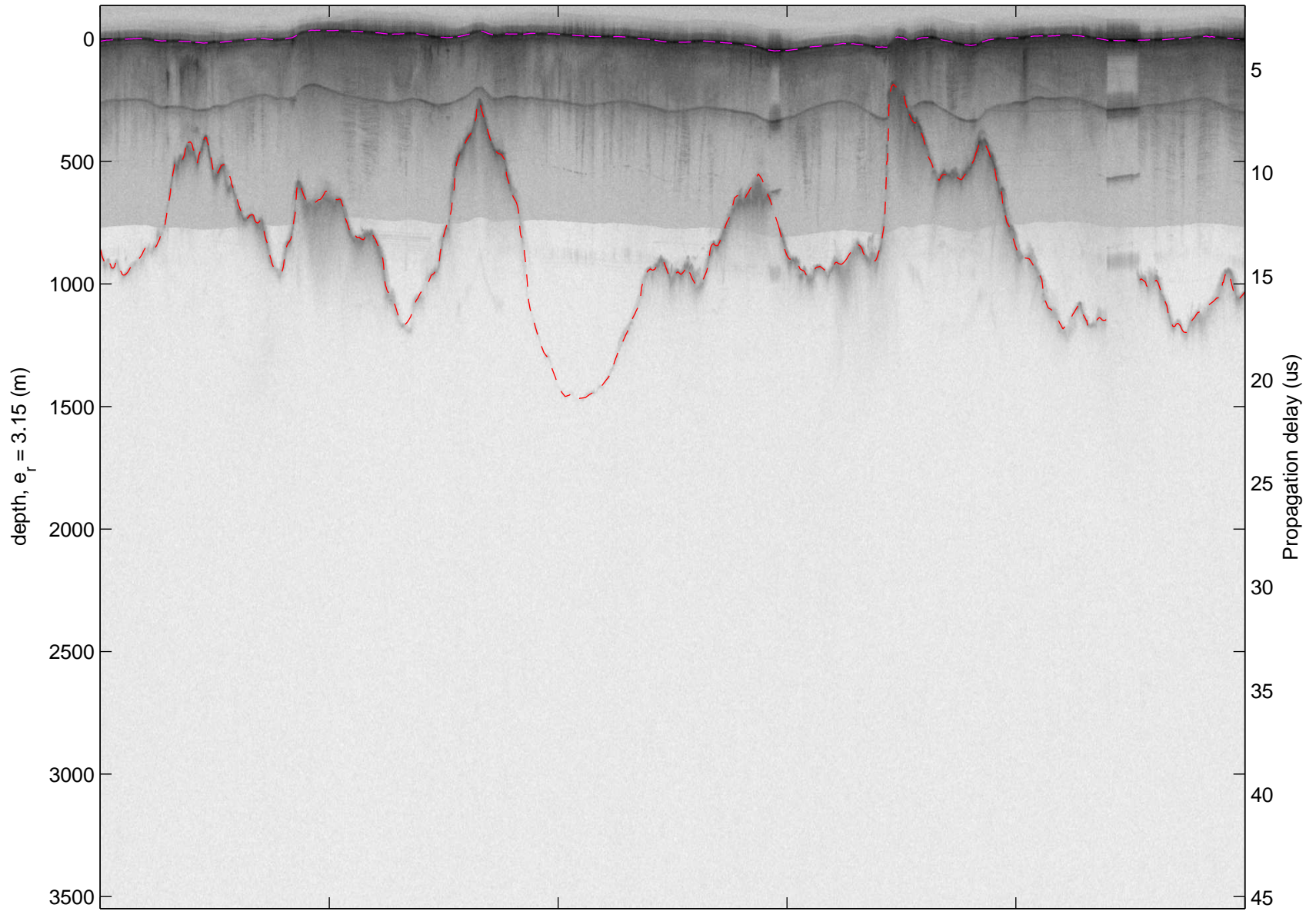
Polar Stereograph 70N/-45E




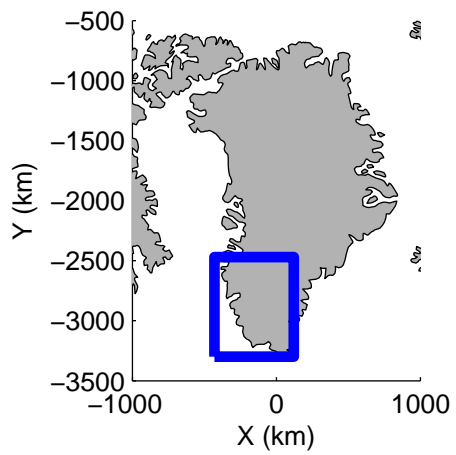
mcords3 2013_Greenland_P3: "F13: Southwest Coastal 03" 20130408_01_015: 12:29:38.6 to 12:35:50.8 GPS



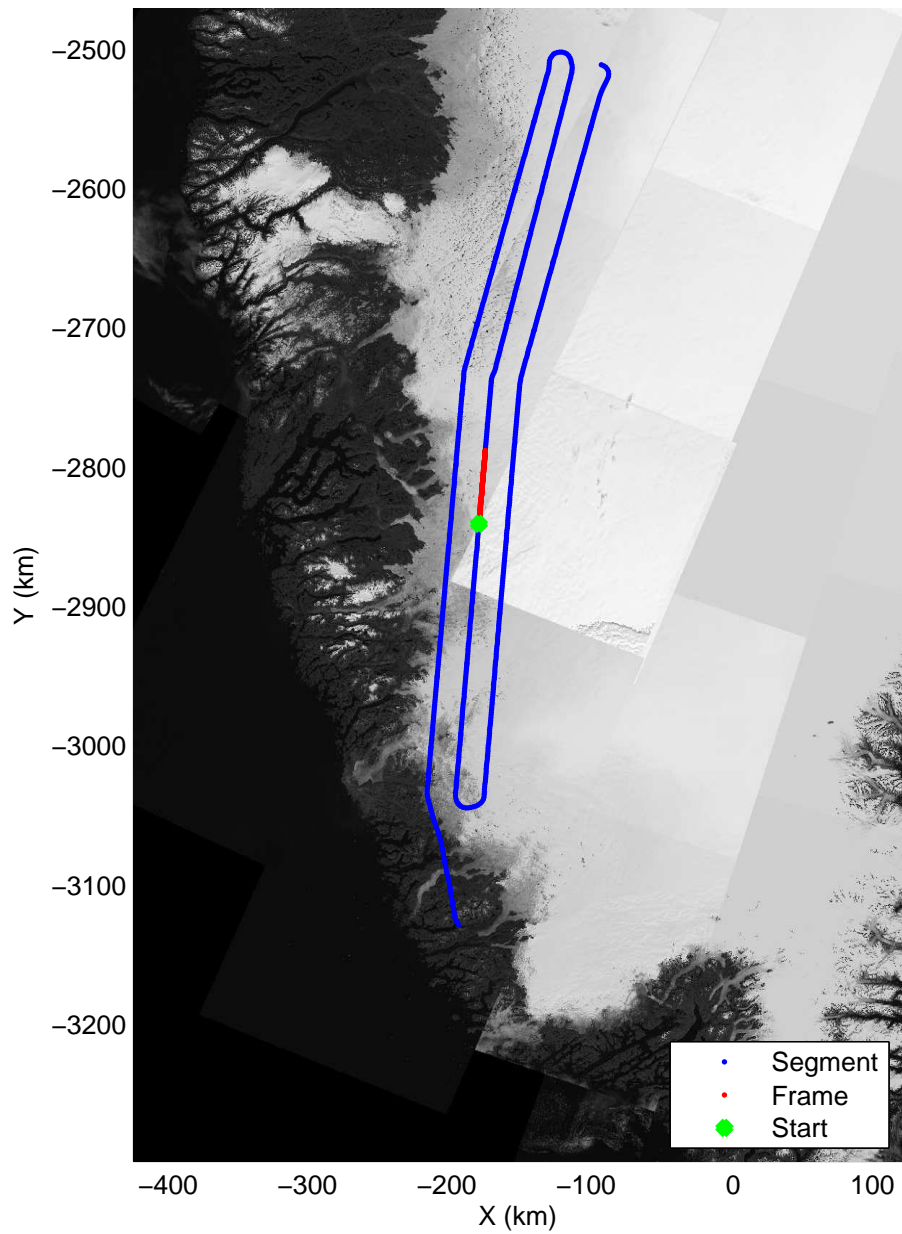
mcords3 2013_Greenland_P3: "F13: Southwest Coastal 03" 20130408_01_015: 12:29:38.6 to 12:35:50.8 GPS




0.00 km	10.38 km	20.73 km	distance	31.11 km	41.45 km	51.80 km
63.705 N	63.798 N	63.890 N	latitude	63.983 N	64.076 N	64.169 N
48.695 W	48.691 W	48.686 W	longitude	48.680 W	48.676 W	48.672 W



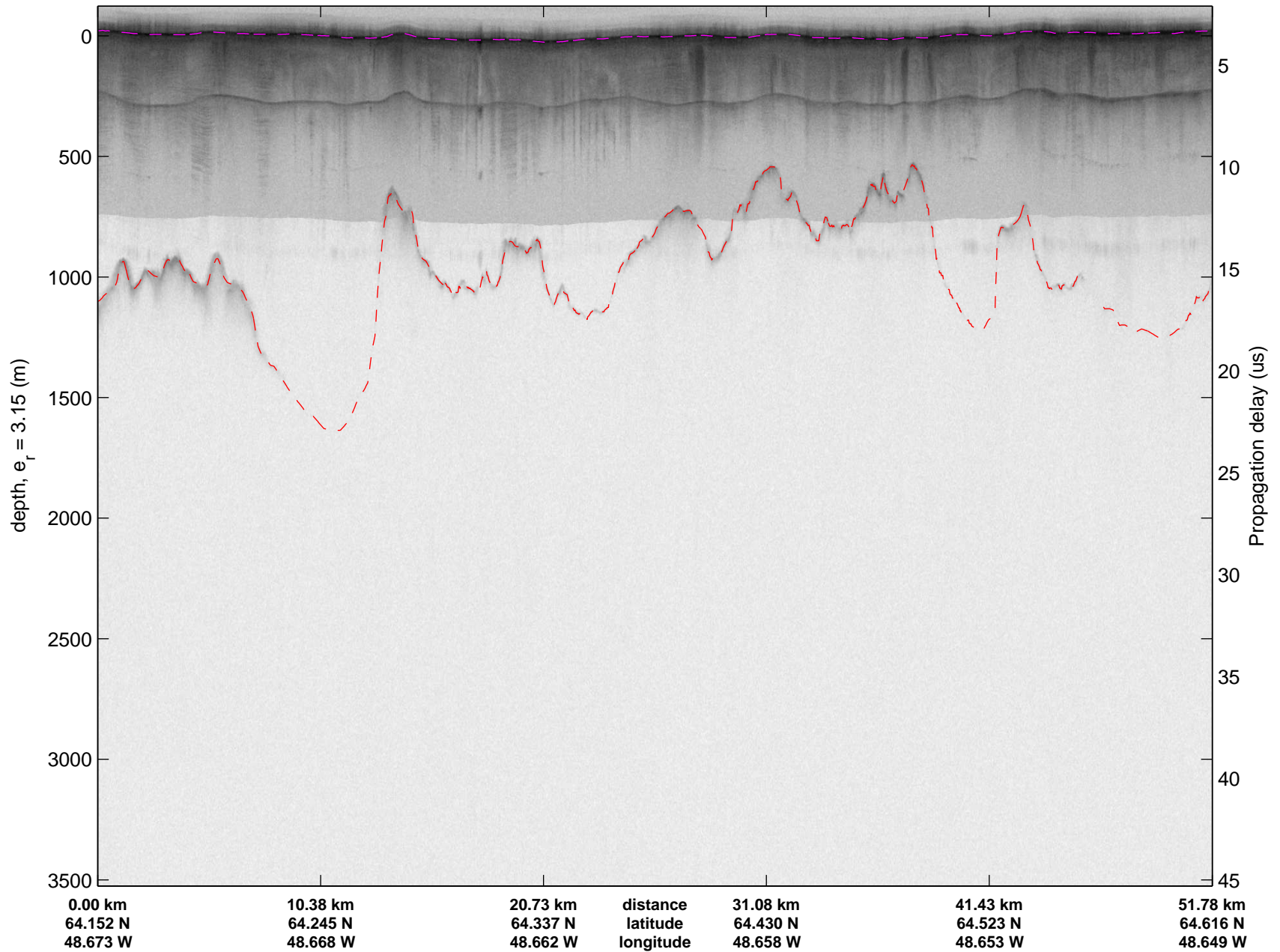
Polar Stereograph 70N/-45E


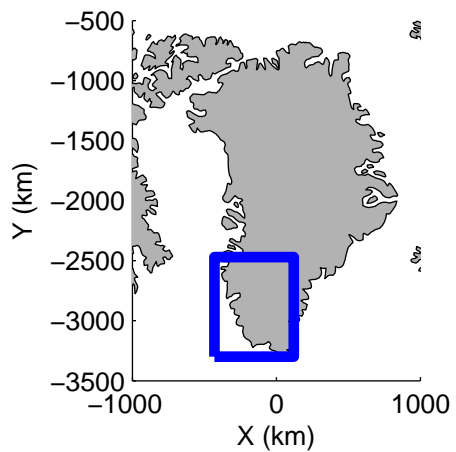


mrecords3 2013_Greenland_P3: "F13: Southwest Coastal 03" 20130408_01_016: 12:35:36.8 to 12:41:53.1 GPS

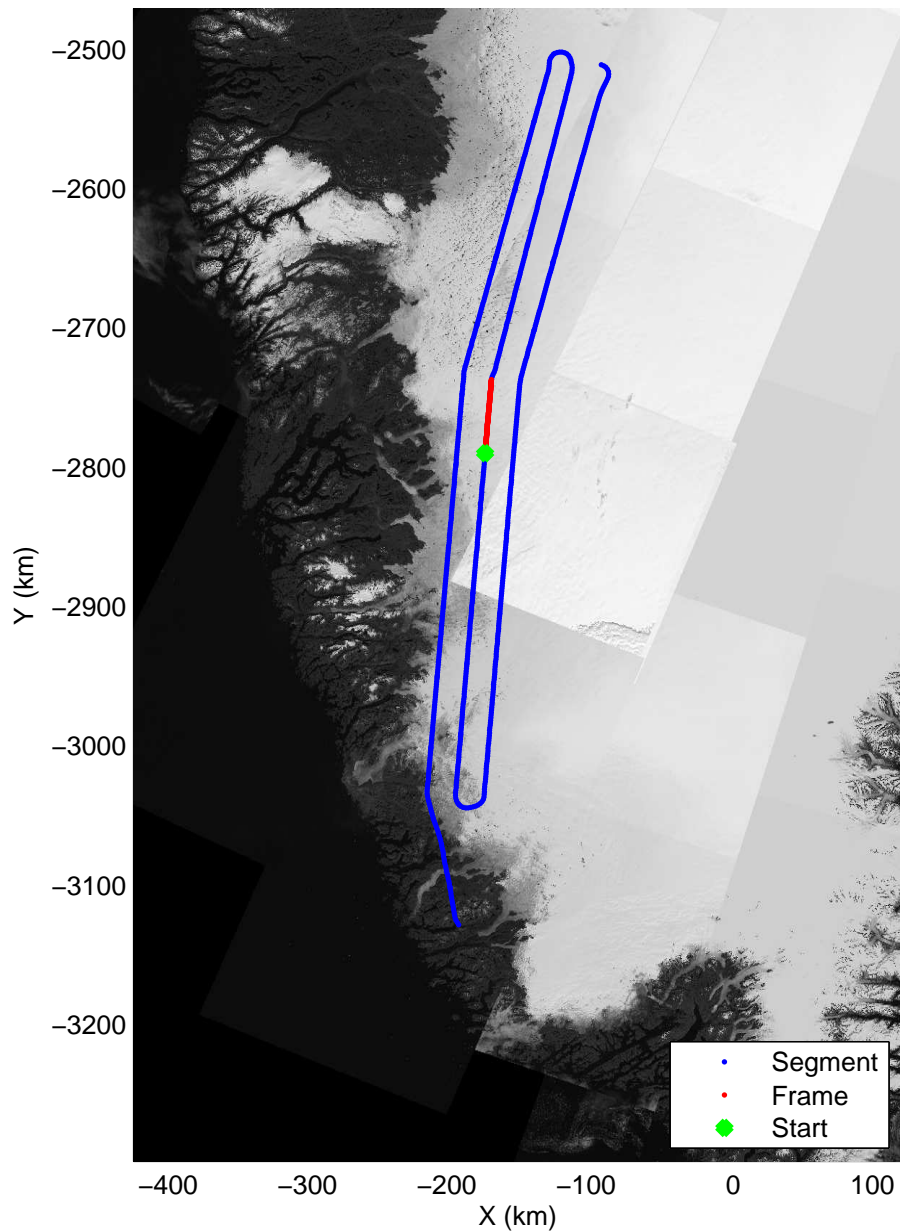


mcords3 2013_Greenland_P3: "F13: Southwest Coastal 03" 20130408_01_016: 12:35:36.8 to 12:41:53.1 GPS






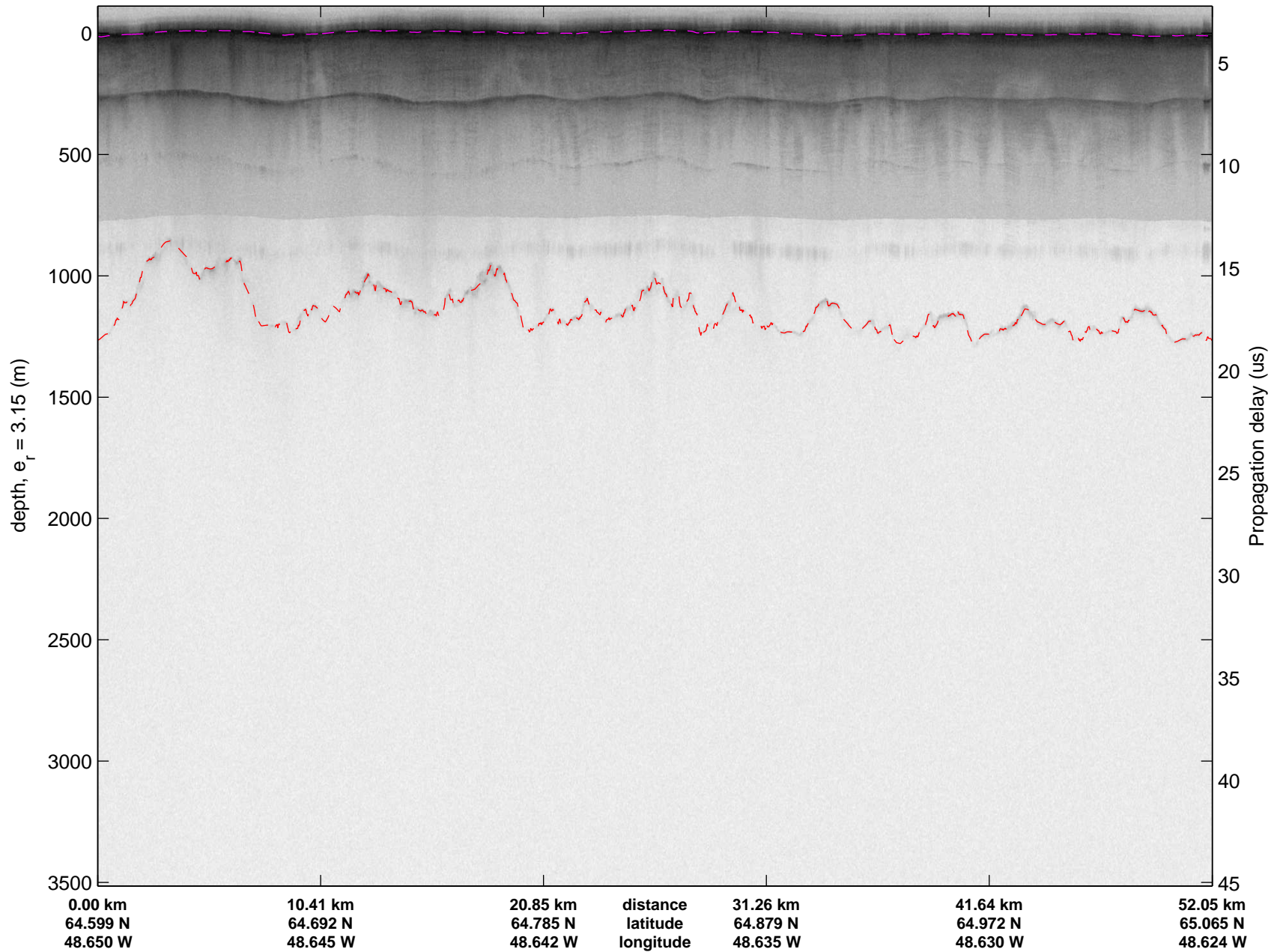
Polar Stereograph 70N/-45E


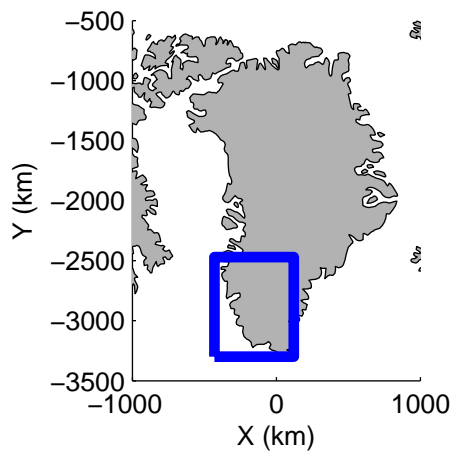


mcords3 2013_Greenland_P3: "F13: Southwest Coastal 03" 20130408_01_017: 12:41:39.0 to 12:47:59.8 GPS

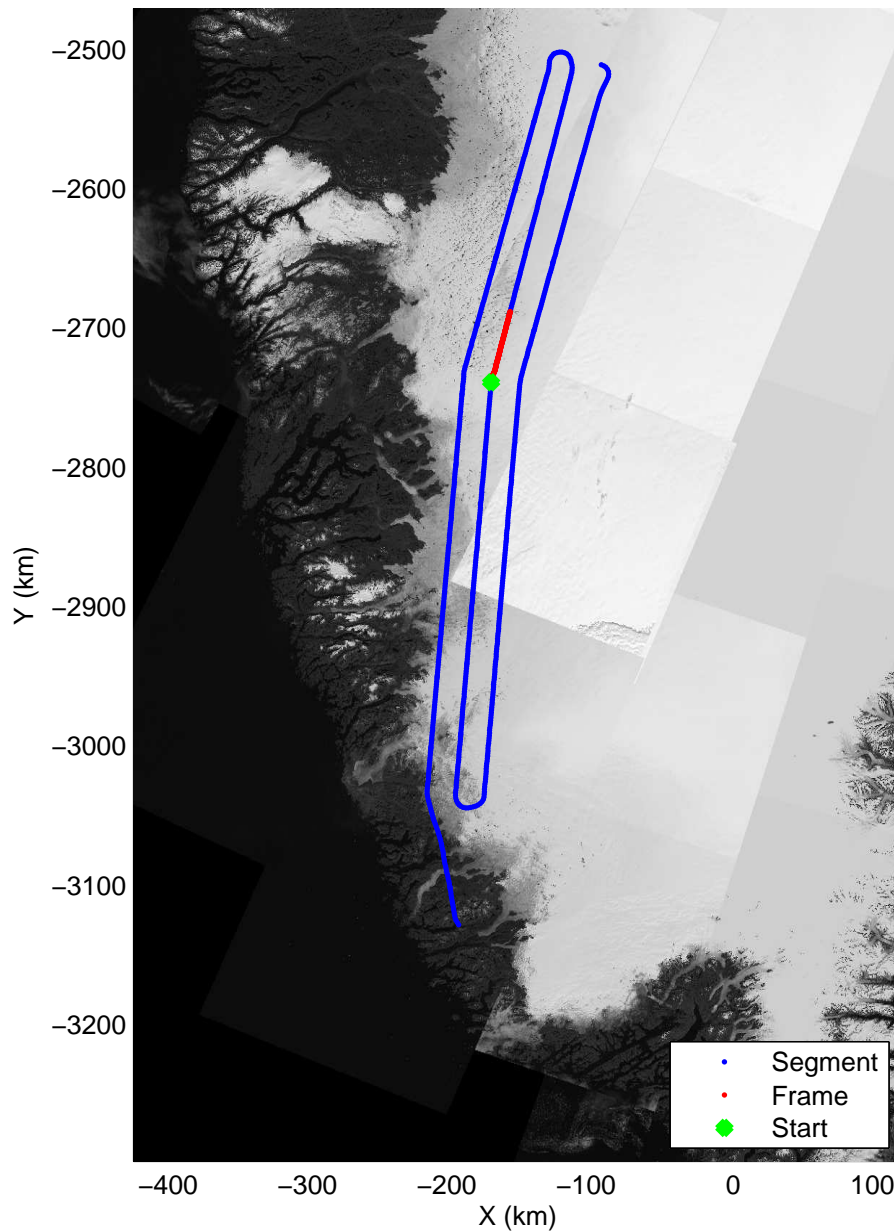


mcords3 2013_Greenland_P3: "F13: Southwest Coastal 03" 20130408_01_017: 12:41:39.0 to 12:47:59.8 GPS

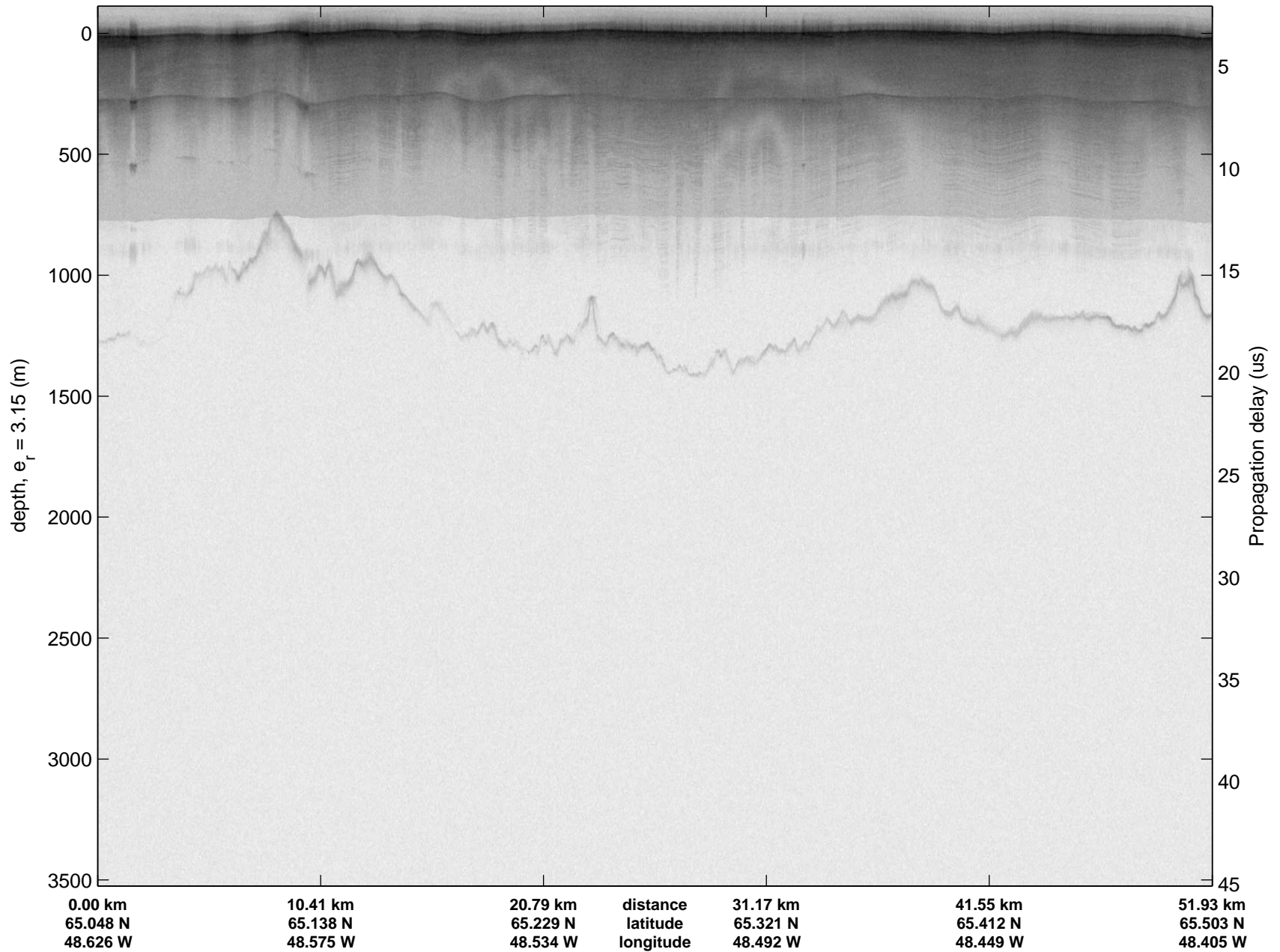




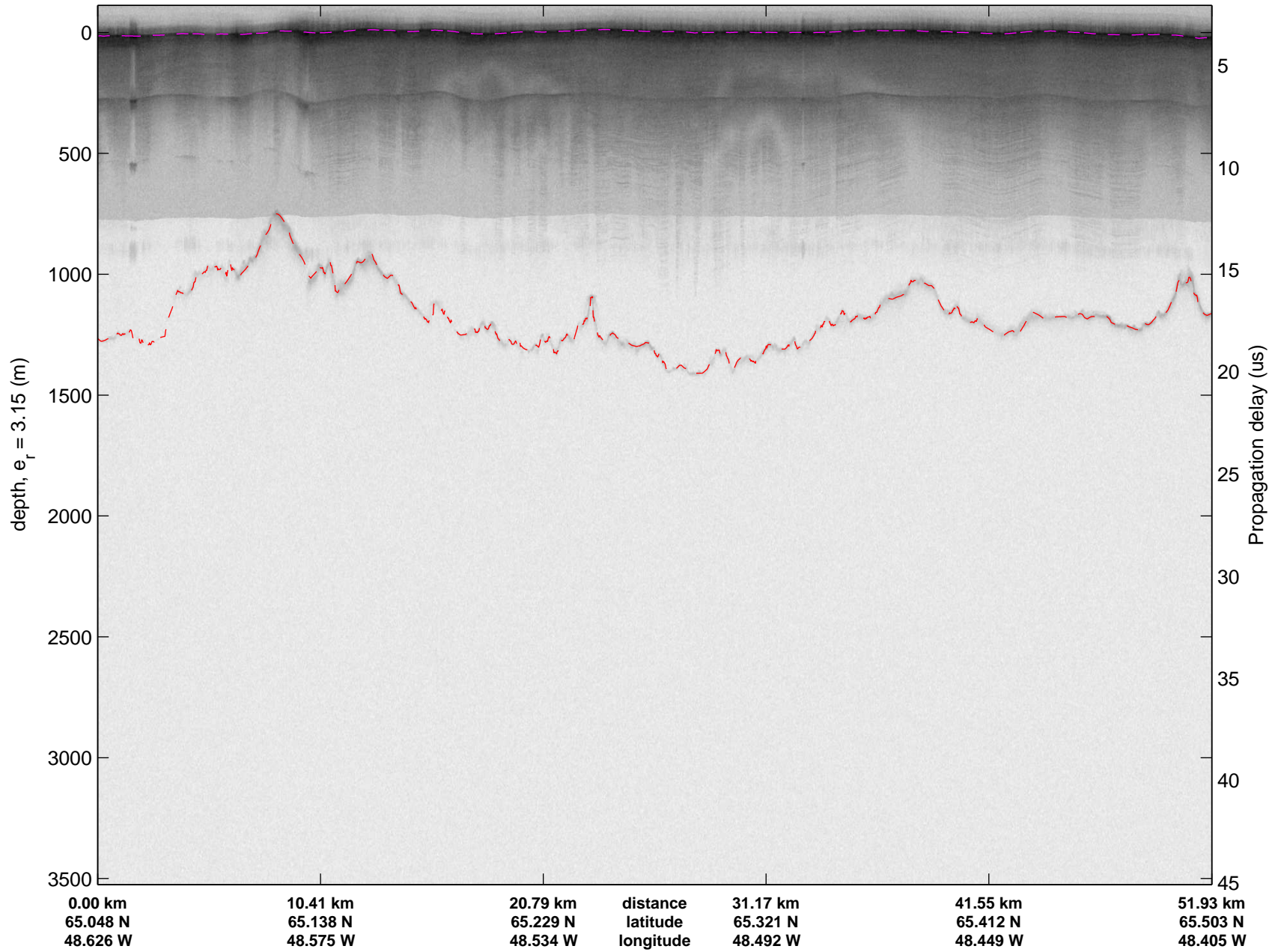
Polar Stereograph 70N/-45E


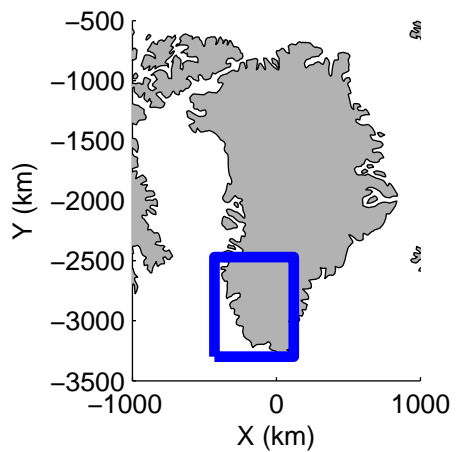


mcords3 2013_Greenland_P3: "F13: Southwest Coastal 03" 20130408_01_018: 12:47:46.1 to 12:53:59.9 GPS

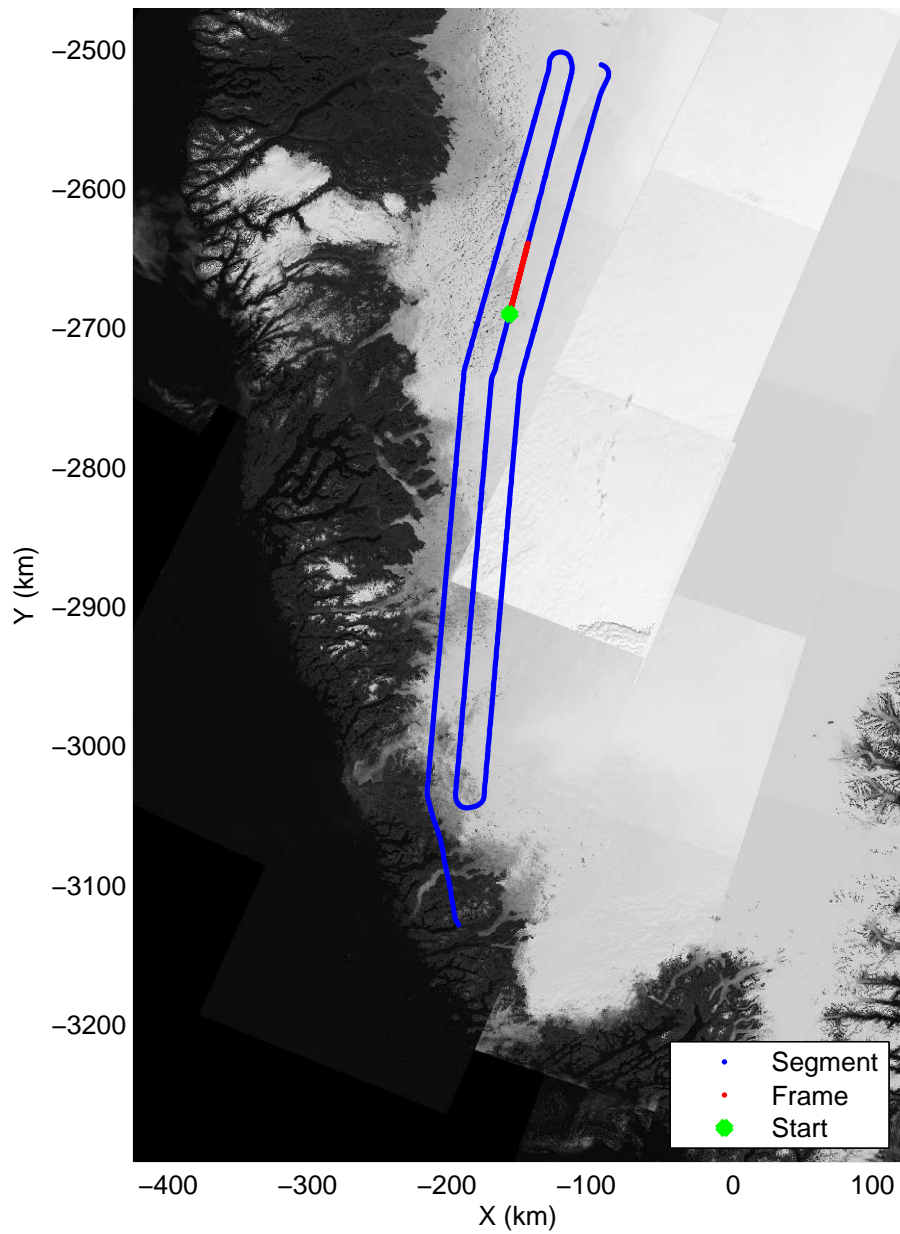


mcords3 2013_Greenland_P3: "F13: Southwest Coastal 03" 20130408_01_018: 12:47:46.1 to 12:53:59.9 GPS

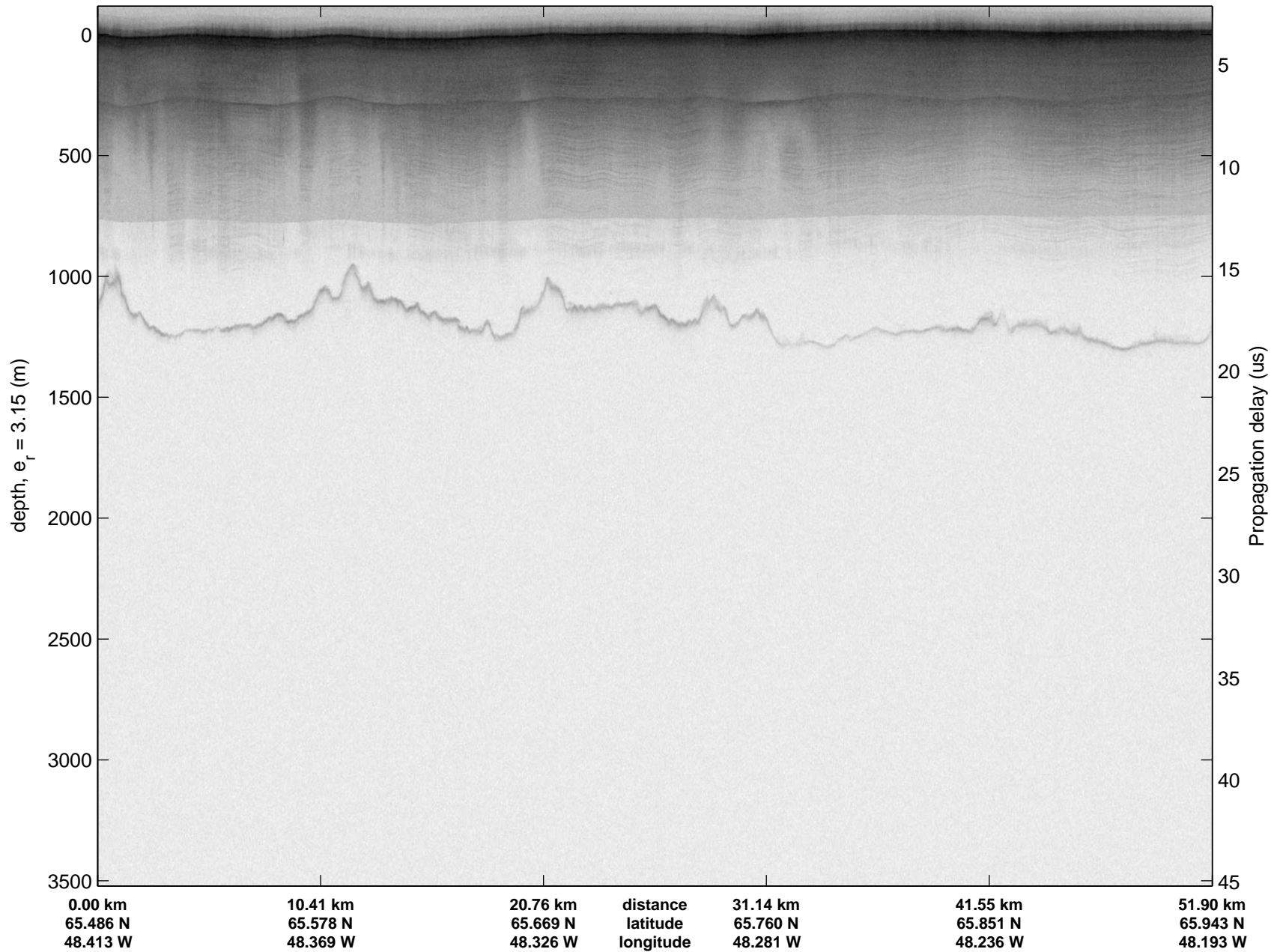




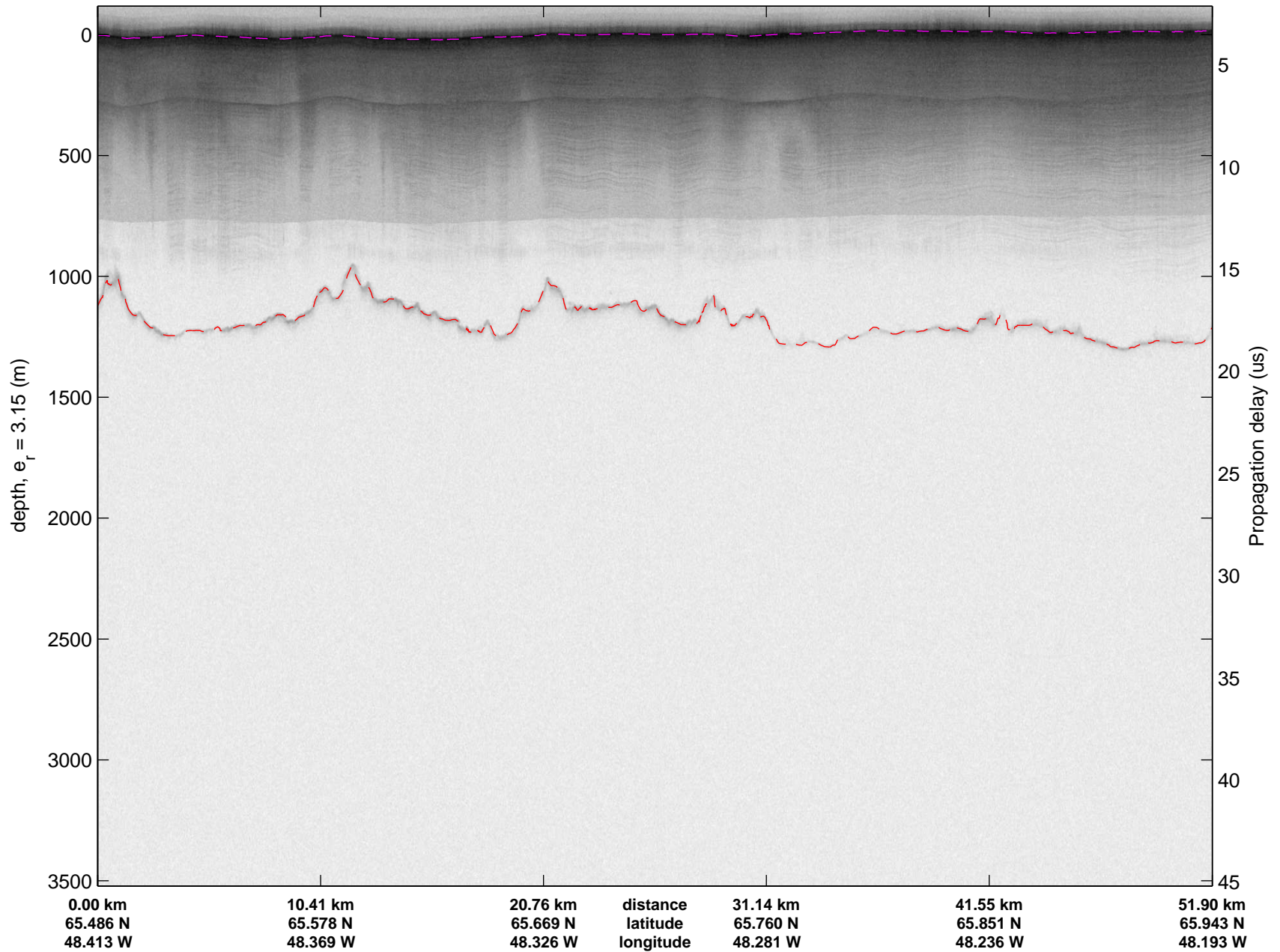
Polar Stereograph 70N/-45E


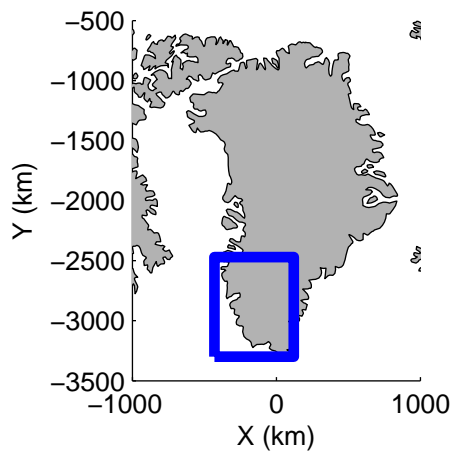


mcords3 2013_Greenland_P3: "F13: Southwest Coastal 03" 20130408_01_019: 12:53:46.2 to 12:59:58.0 GPS

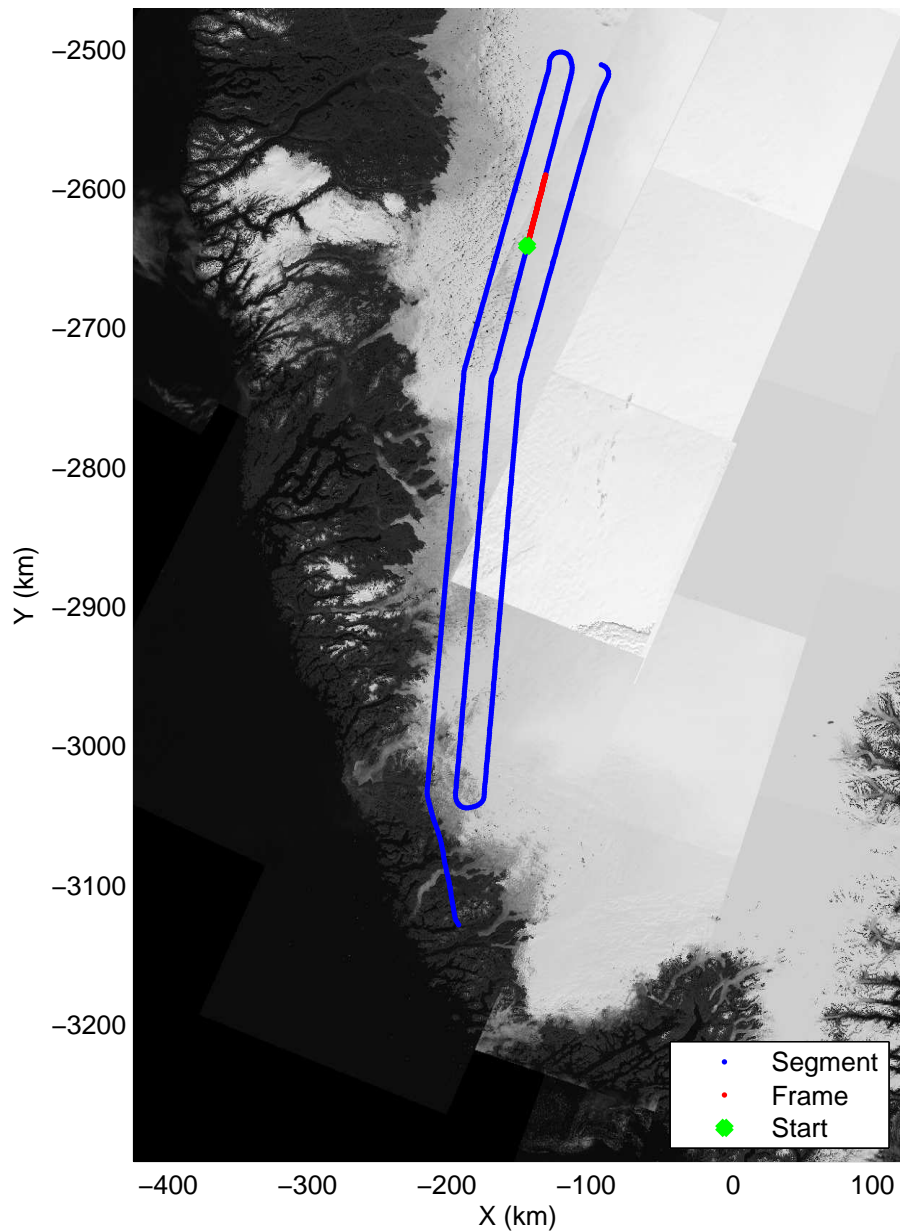


mcords3 2013_Greenland_P3: "F13: Southwest Coastal 03" 20130408_01_019: 12:53:46.2 to 12:59:58.0 GPS

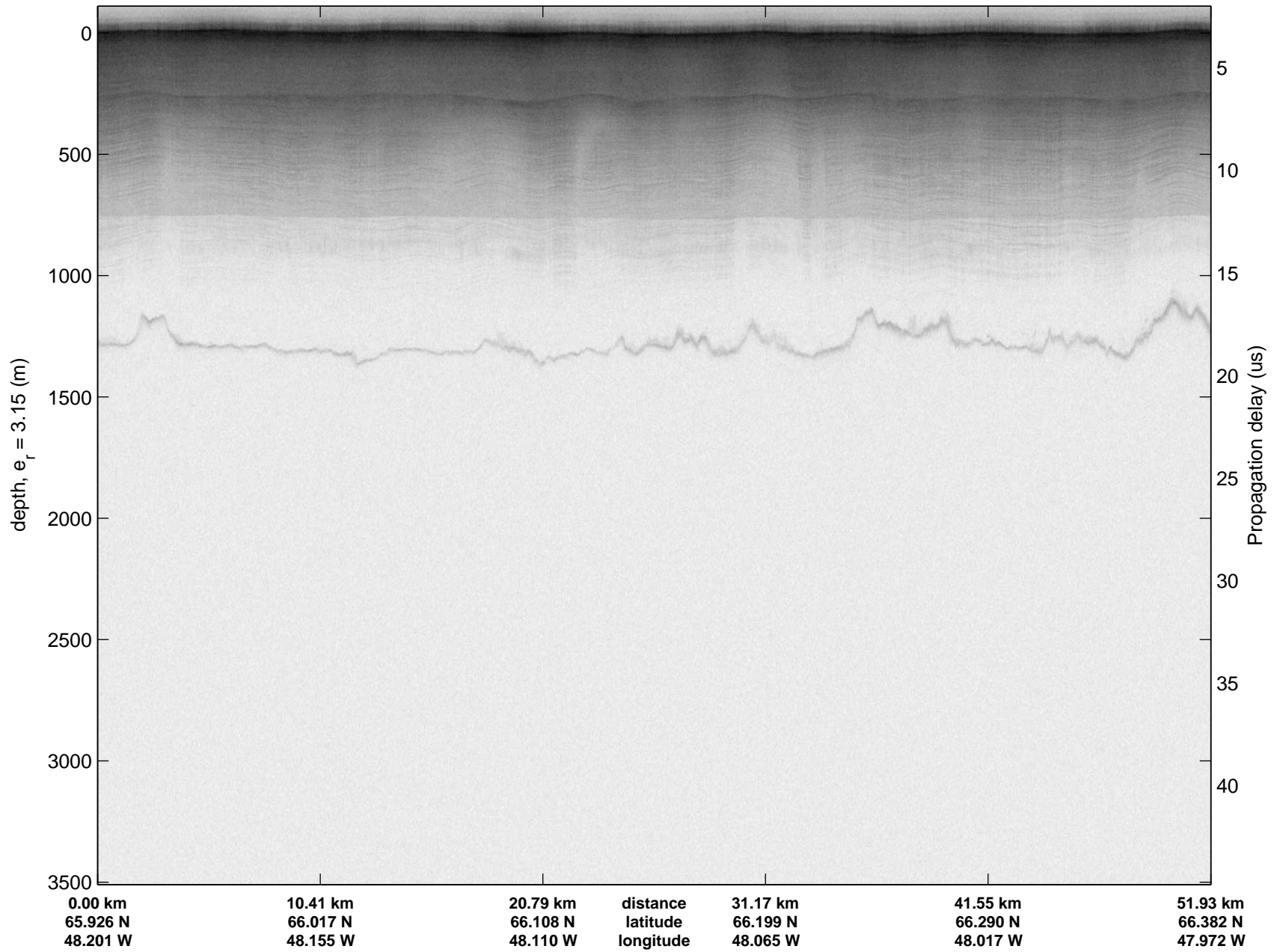




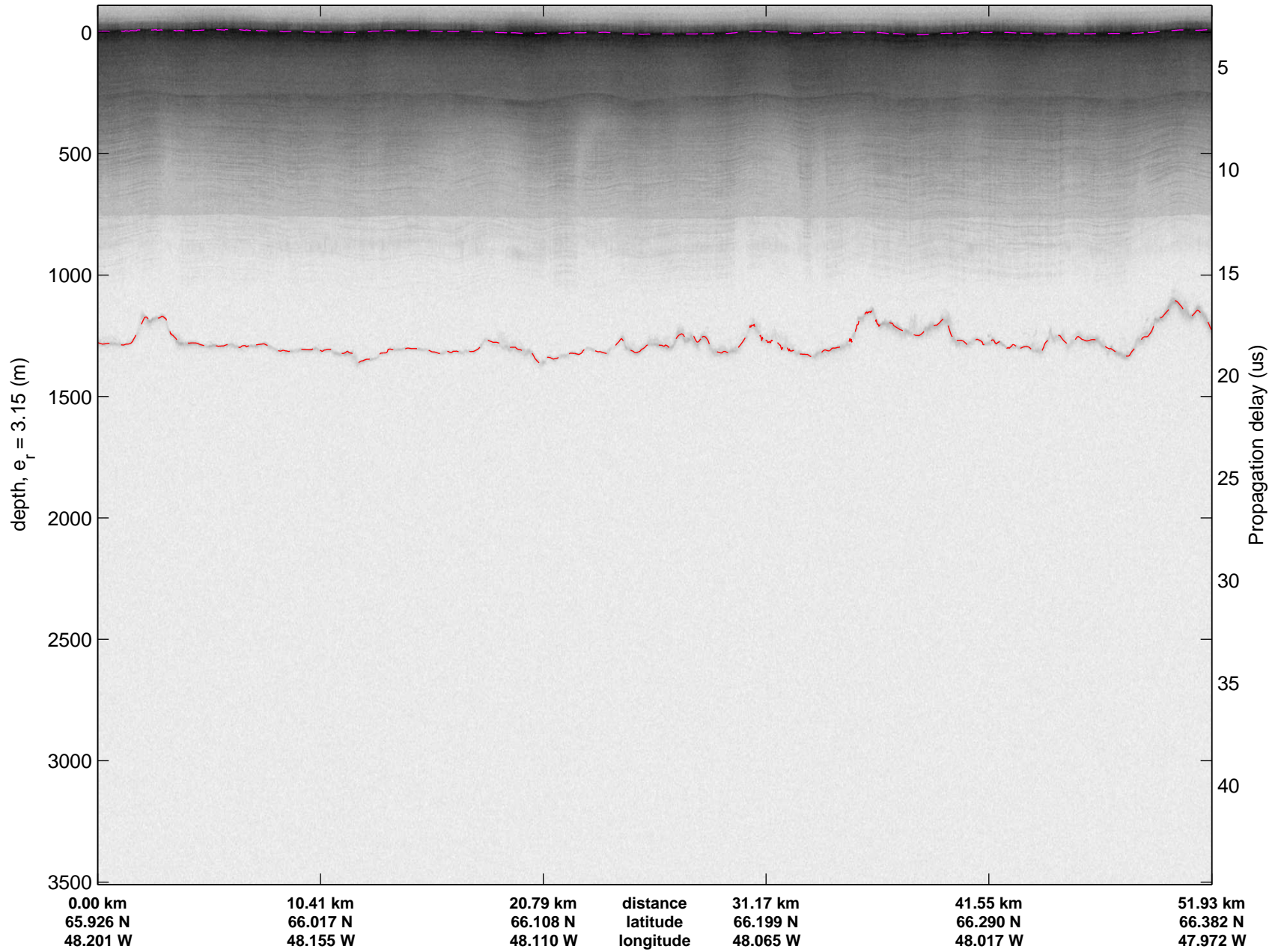
Polar Stereograph 70N/-45E

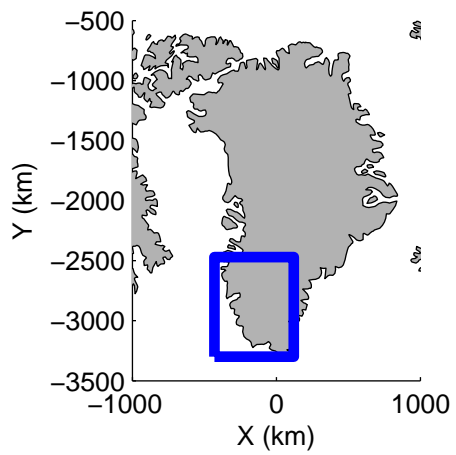


mcords3 2013_Greenland_P3: "F13: Southwest Coastal 03" 20130408_01_020: 12:59:44.2 to 13:05:57.5 GPS

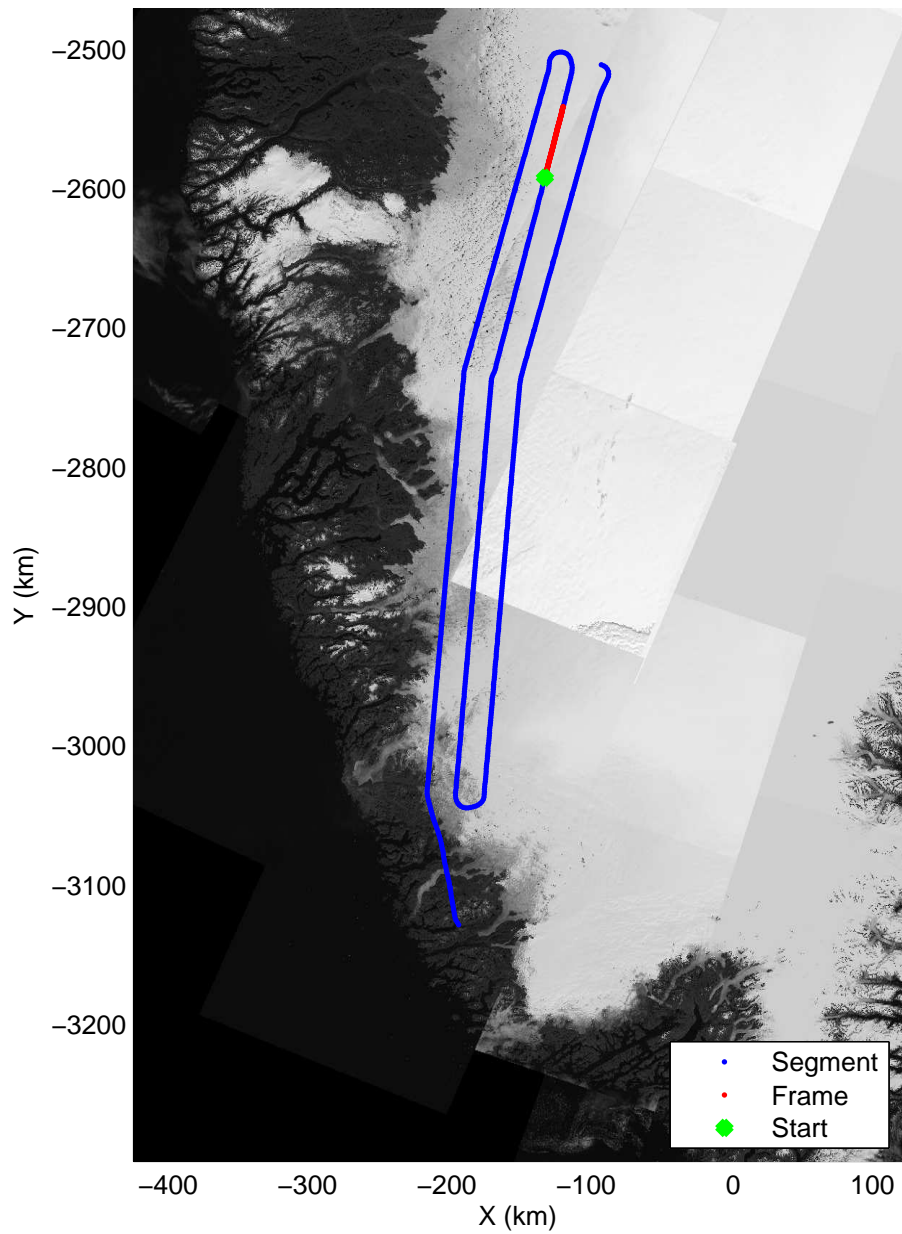


mcords3 2013_Greenland_P3: "F13: Southwest Coastal 03" 20130408_01_020: 12:59:44.2 to 13:05:57.5 GPS

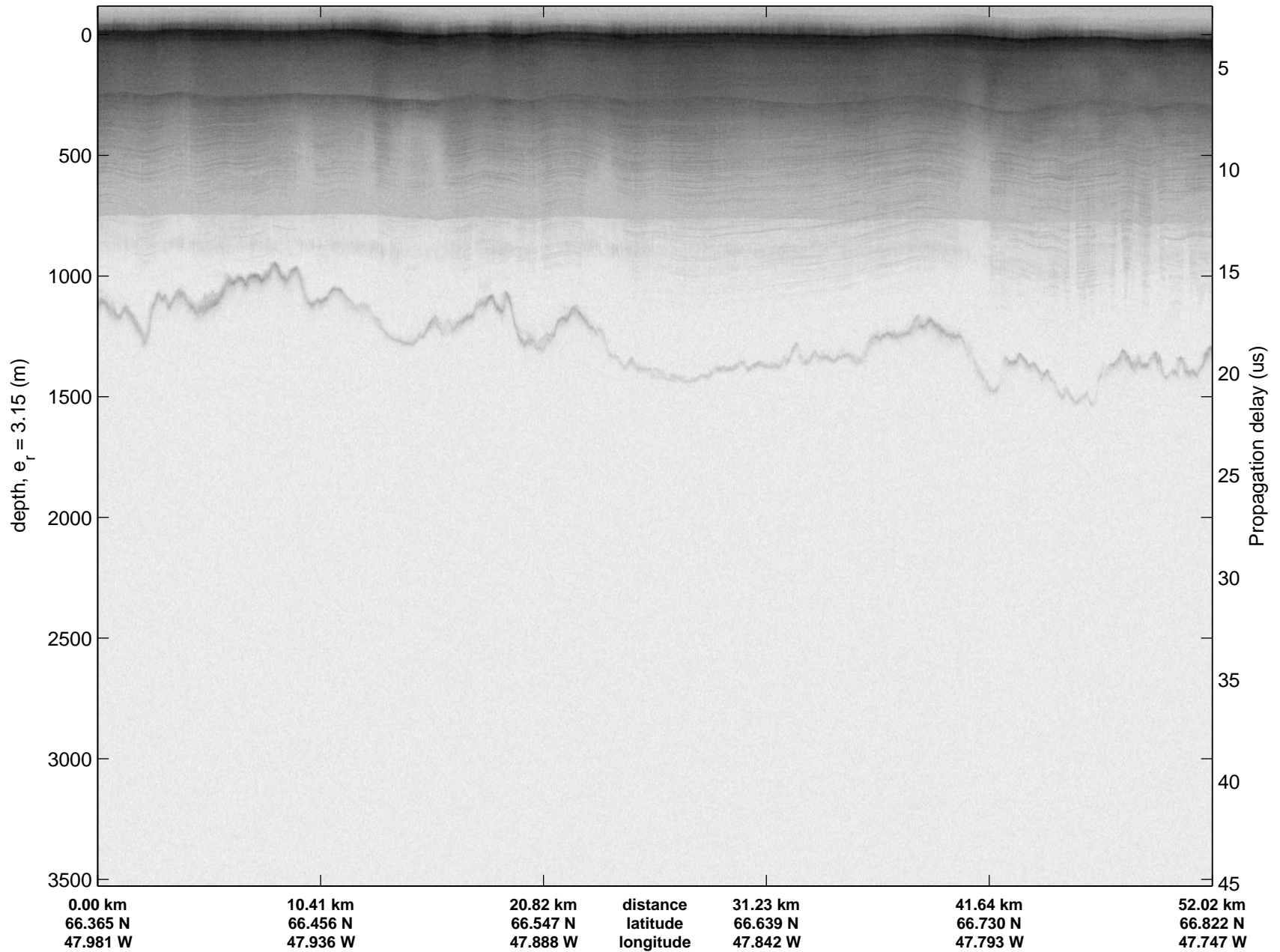




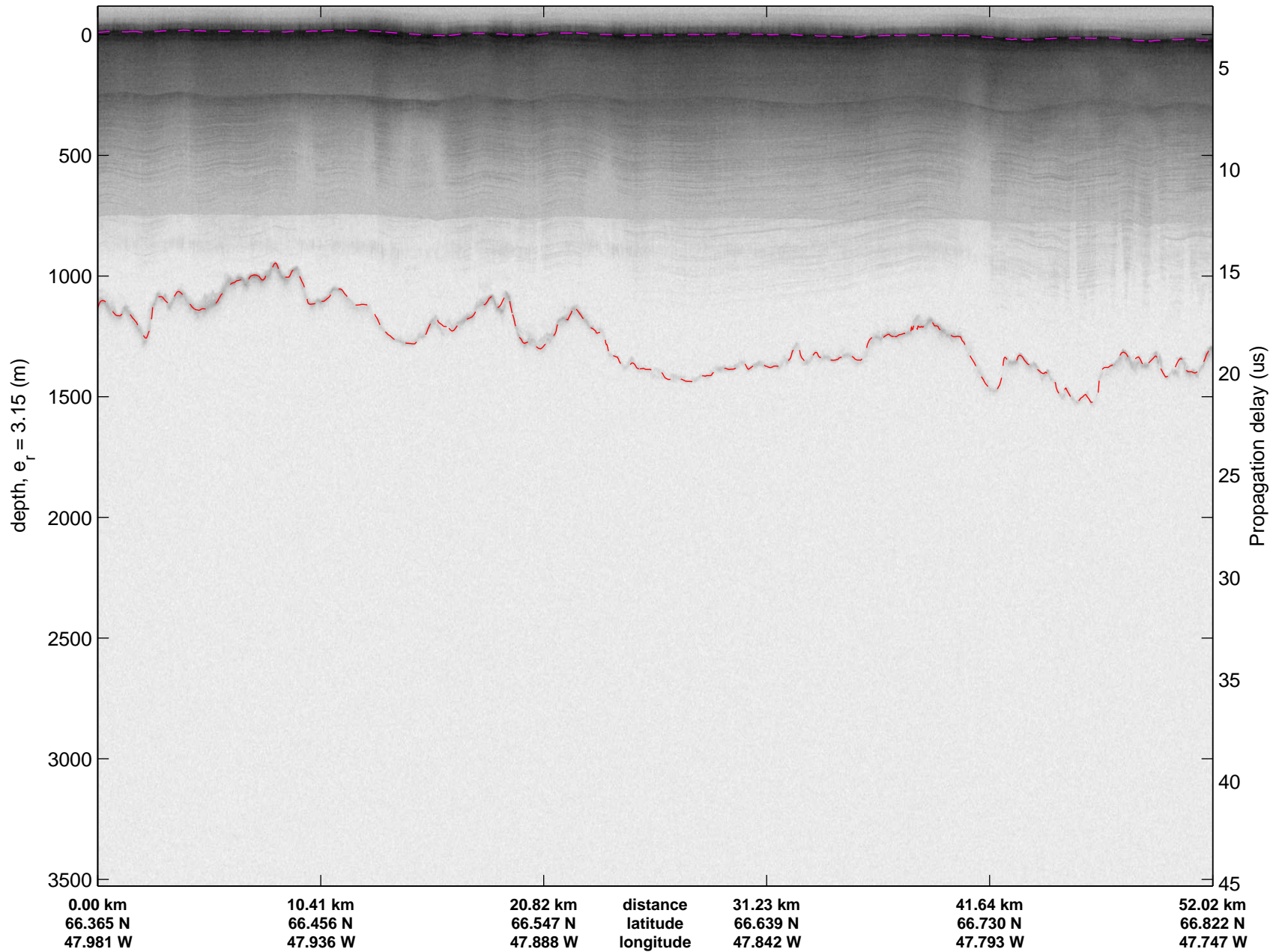
Polar Stereograph 70N/-45E


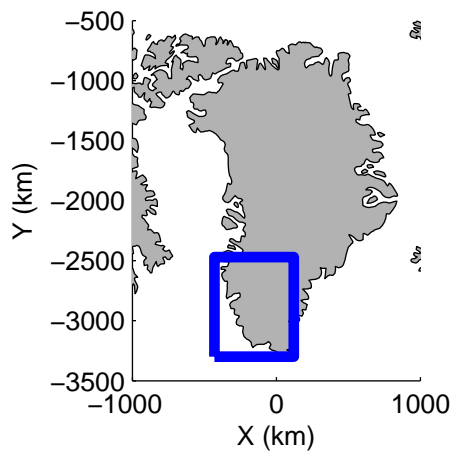


mcords3 2013_Greenland_P3: "F13: Southwest Coastal 03" 20130408_01_021: 13:05:43.5 to 13:11:55.9 GPS

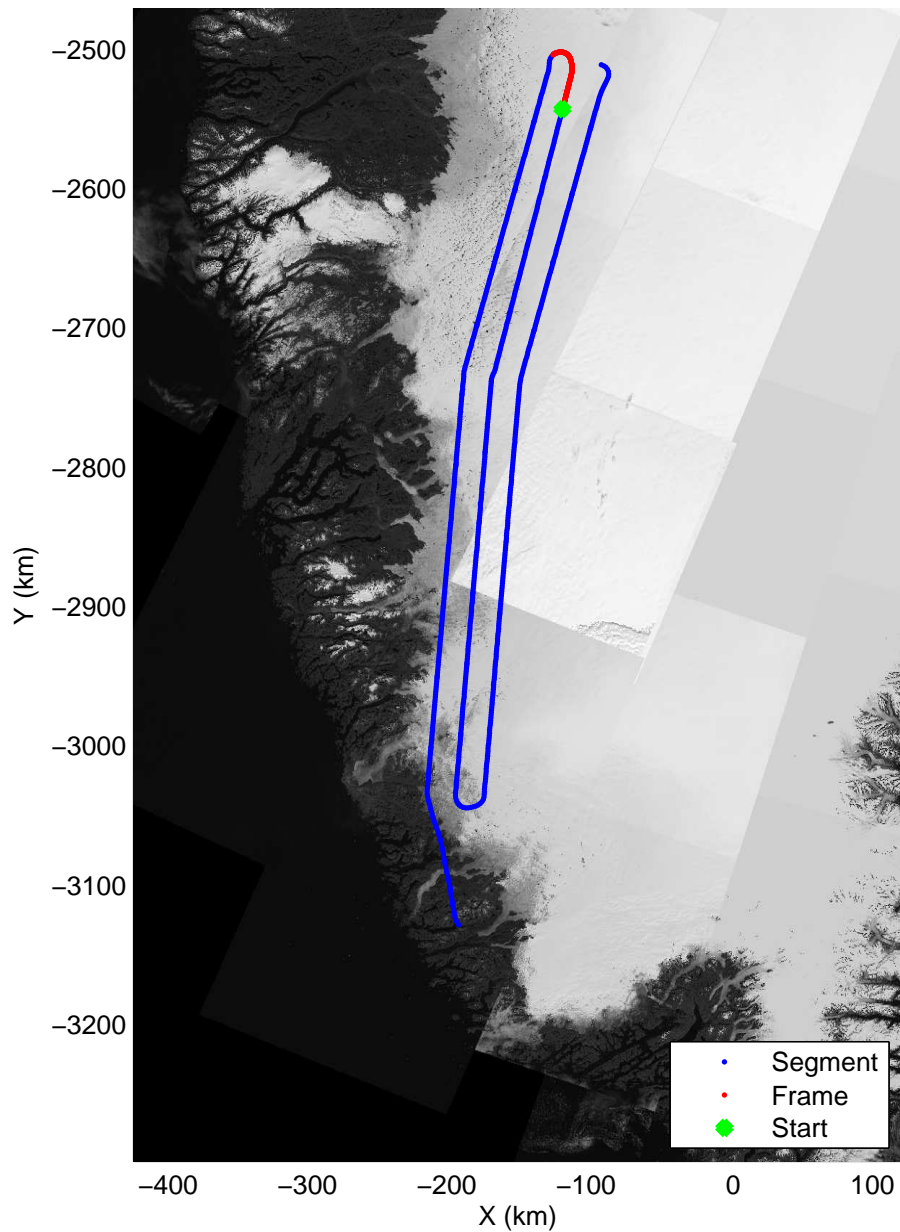


mcords3 2013_Greenland_P3: "F13: Southwest Coastal 03" 20130408_01_021: 13:05:43.5 to 13:11:55.9 GPS

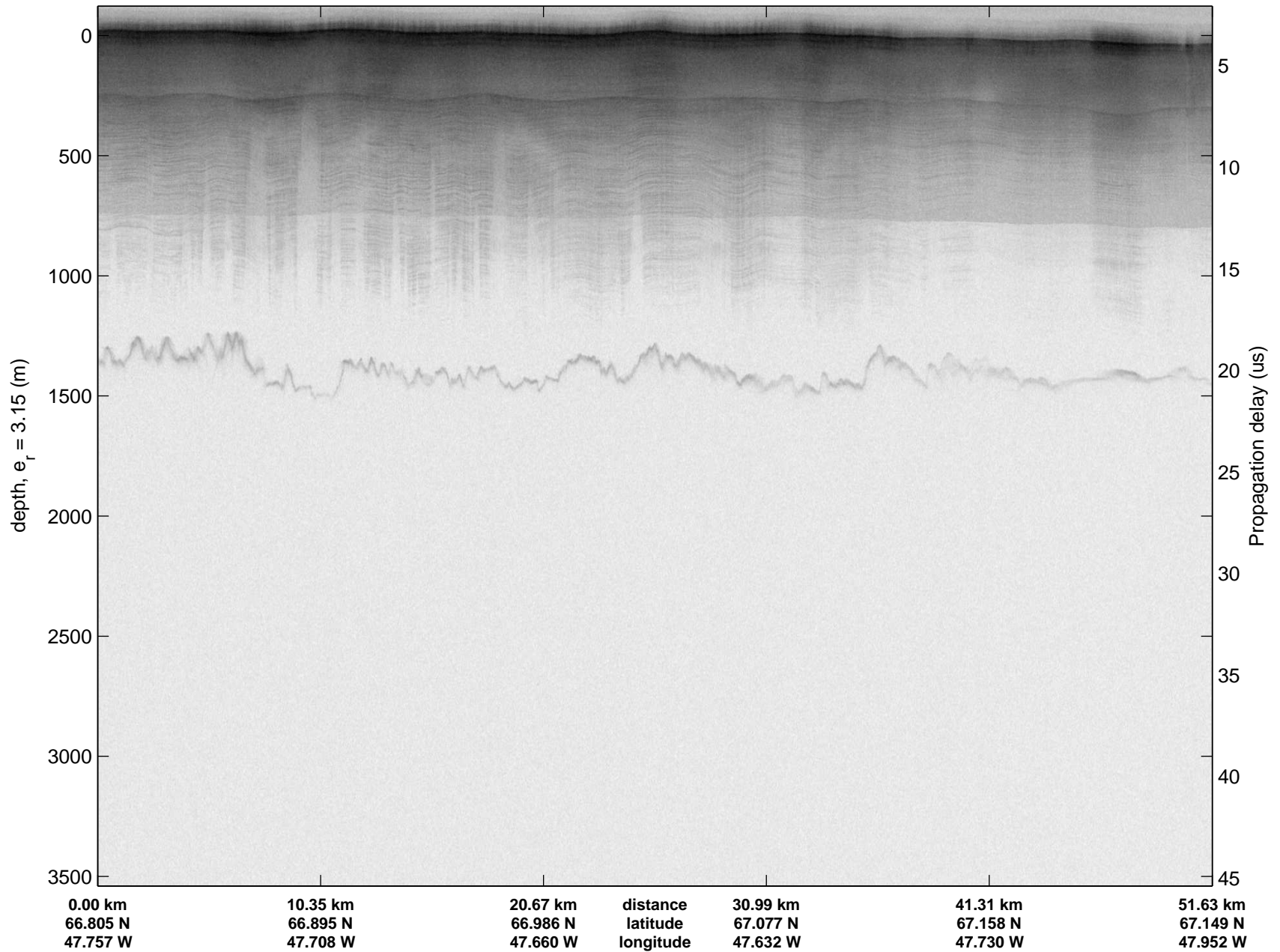




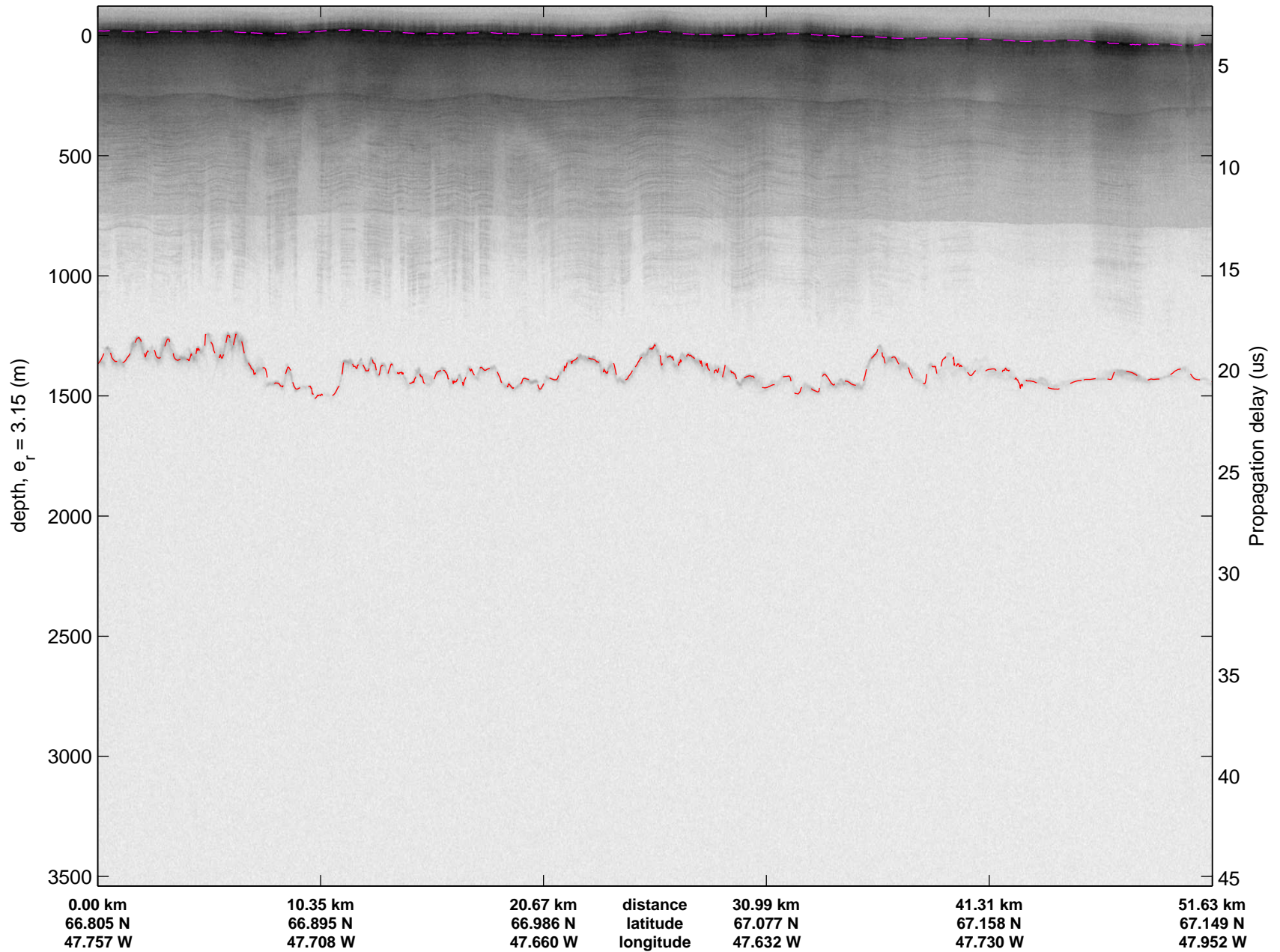
Polar Stereograph 70N/-45E

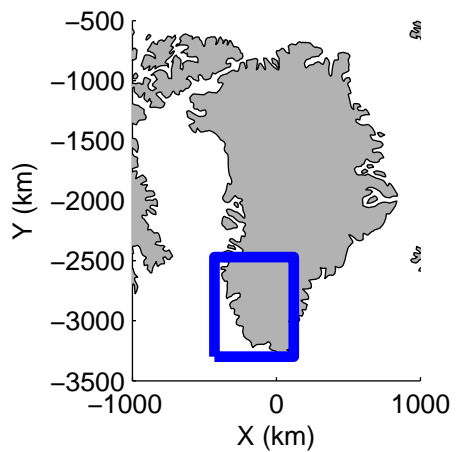


mcords3 2013_Greenland_P3: "F13: Southwest Coastal 03" 20130408_01_022: 13:11:42.3 to 13:17:56.6 GPS

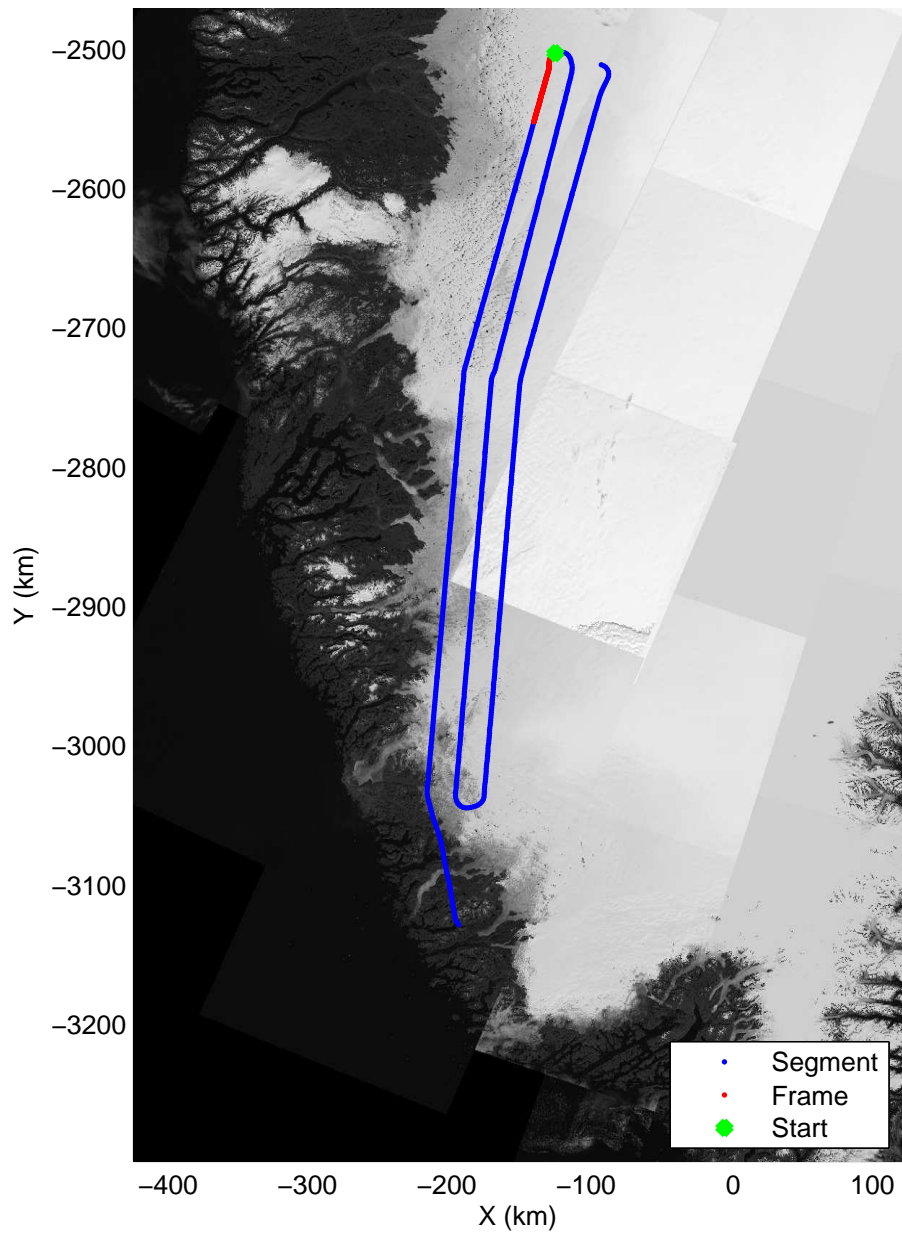


mcords3 2013_Greenland_P3: "F13: Southwest Coastal 03" 20130408_01_022: 13:11:42.3 to 13:17:56.6 GPS






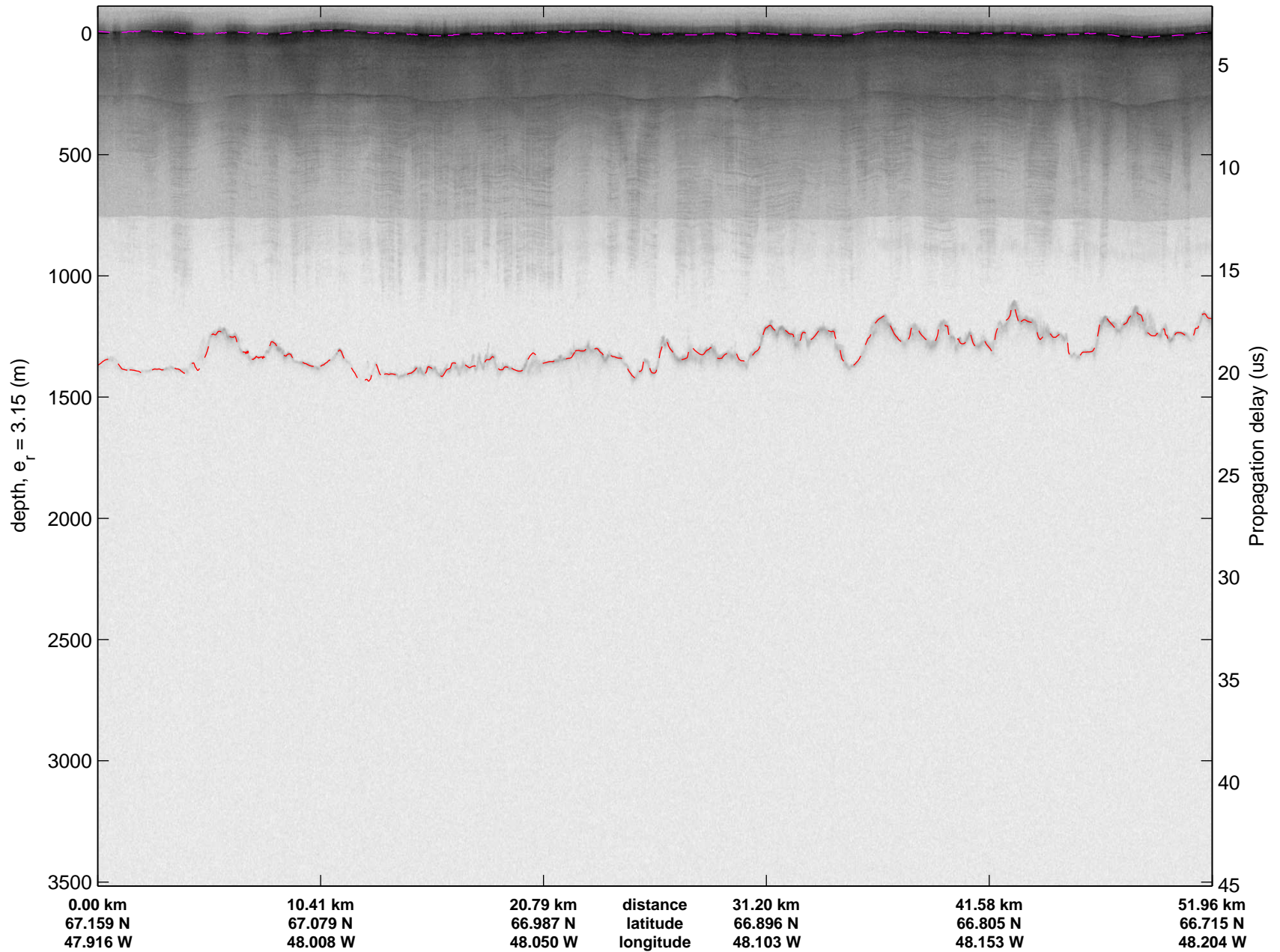
Polar Stereograph 70N/-45E


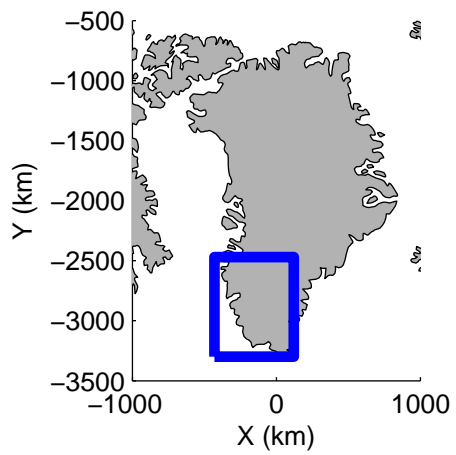


mcords3 2013_Greenland_P3: "F13: Southwest Coastal 03" 20130408_01_023: 13:17:41.9 to 13:24:14.3 GPS

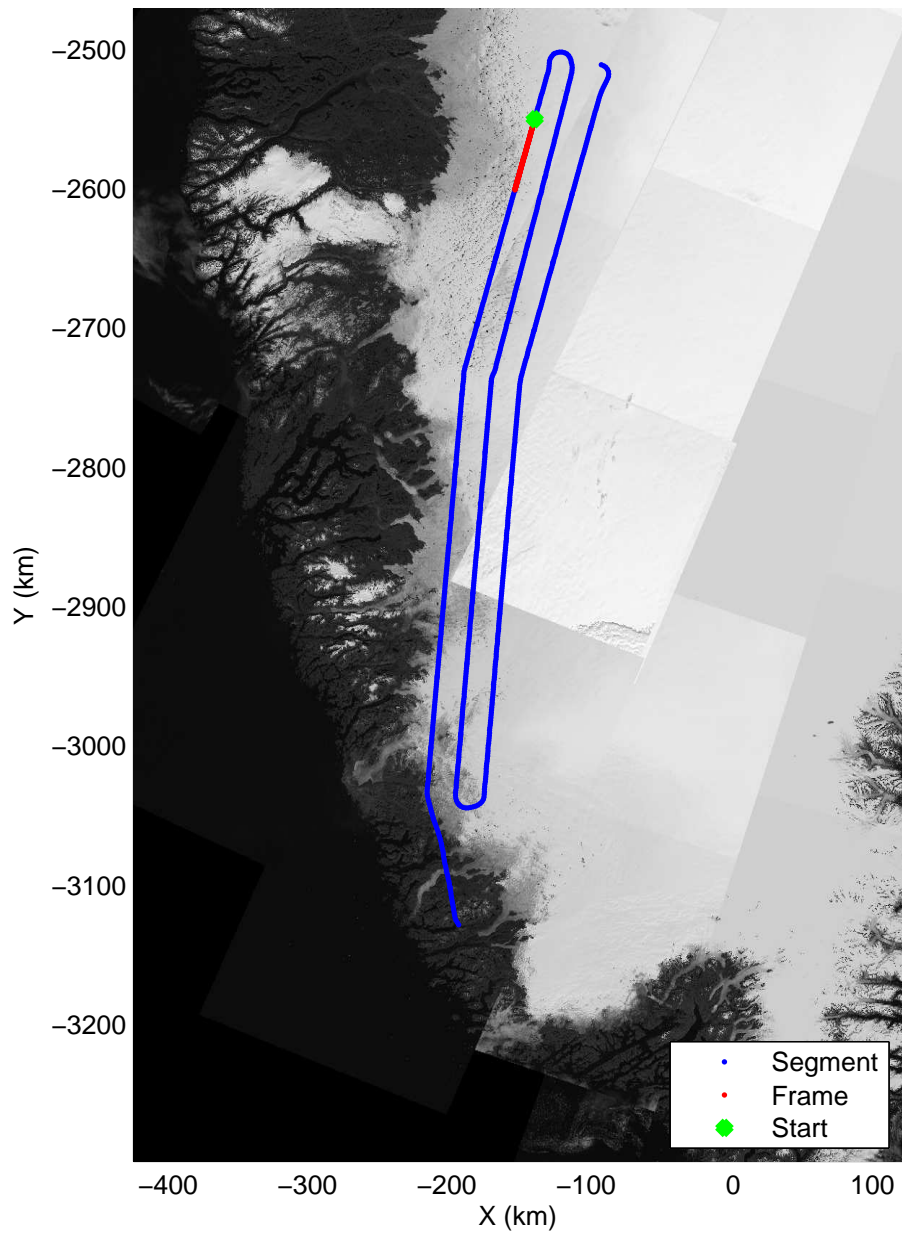


mcords3 2013_Greenland_P3: "F13: Southwest Coastal 03" 20130408_01_023: 13:17:41.9 to 13:24:14.3 GPS

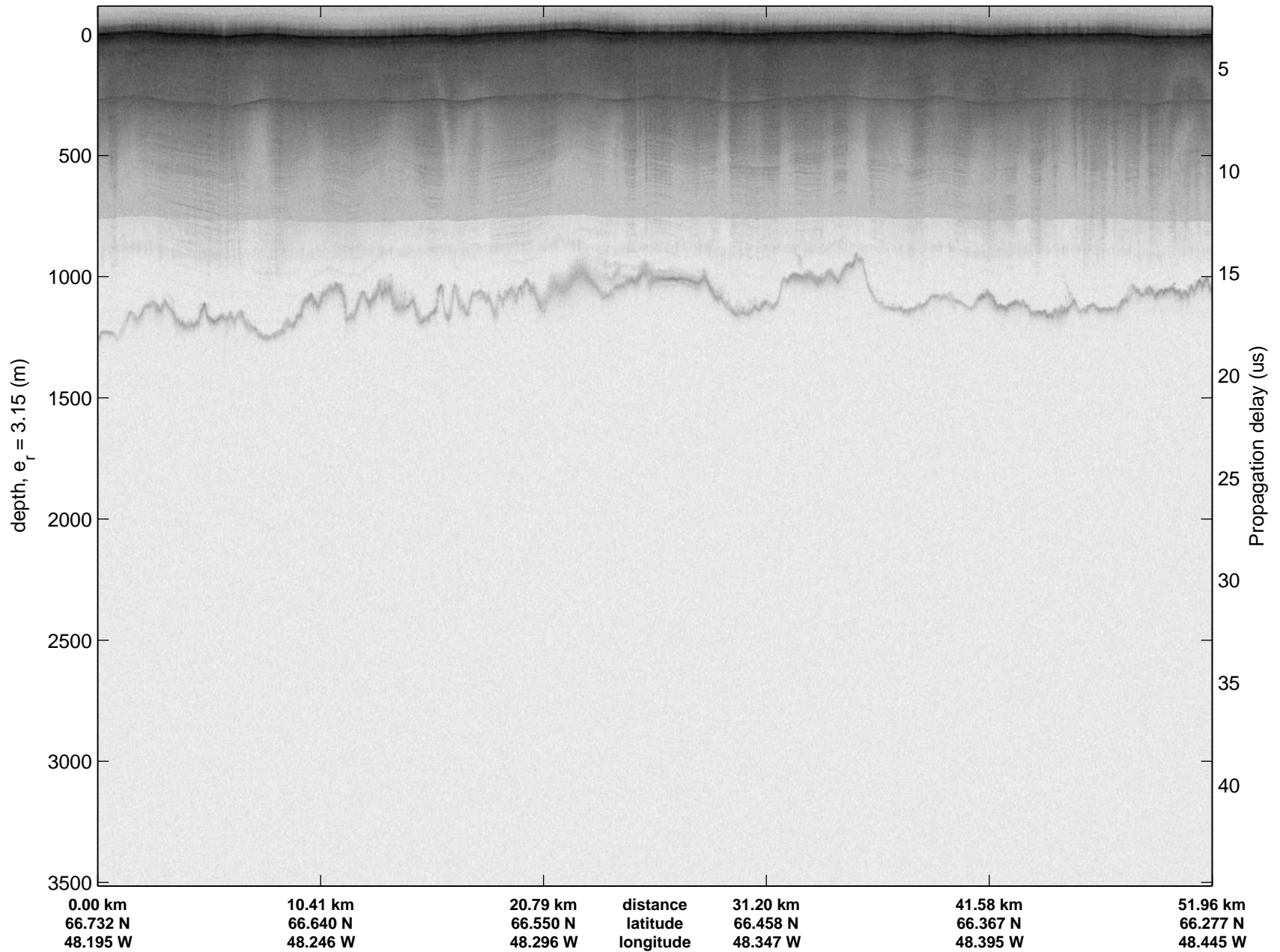




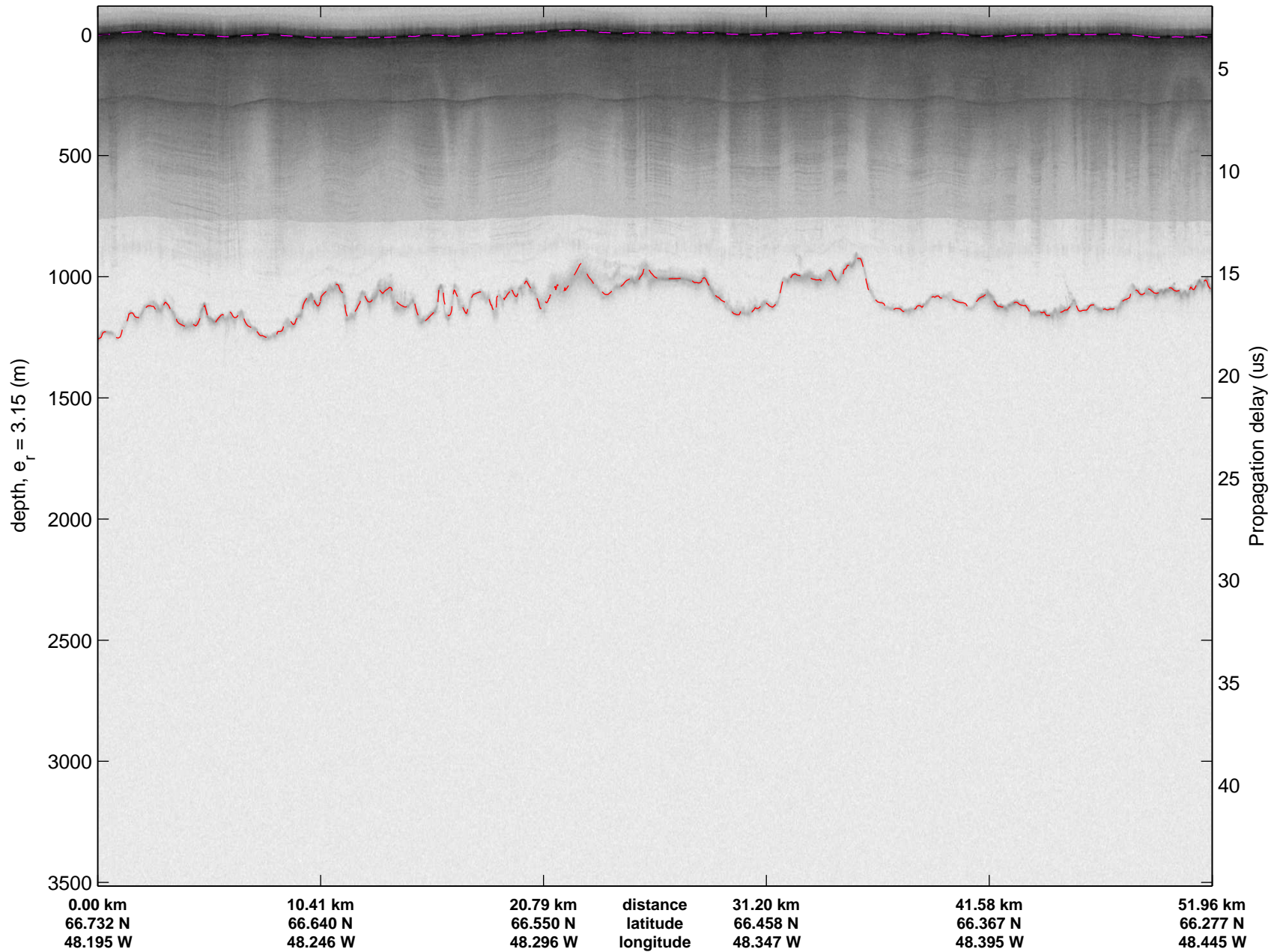
Polar Stereograph 70N/-45E


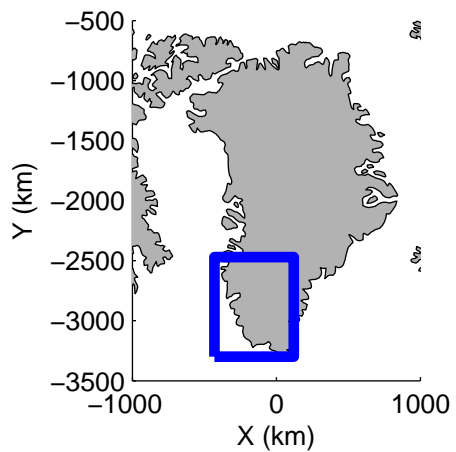


mcords3 2013_Greenland_P3: "F13: Southwest Coastal 03" 20130408_01_024: 13:23:59.7 to 13:30:34.8 GPS

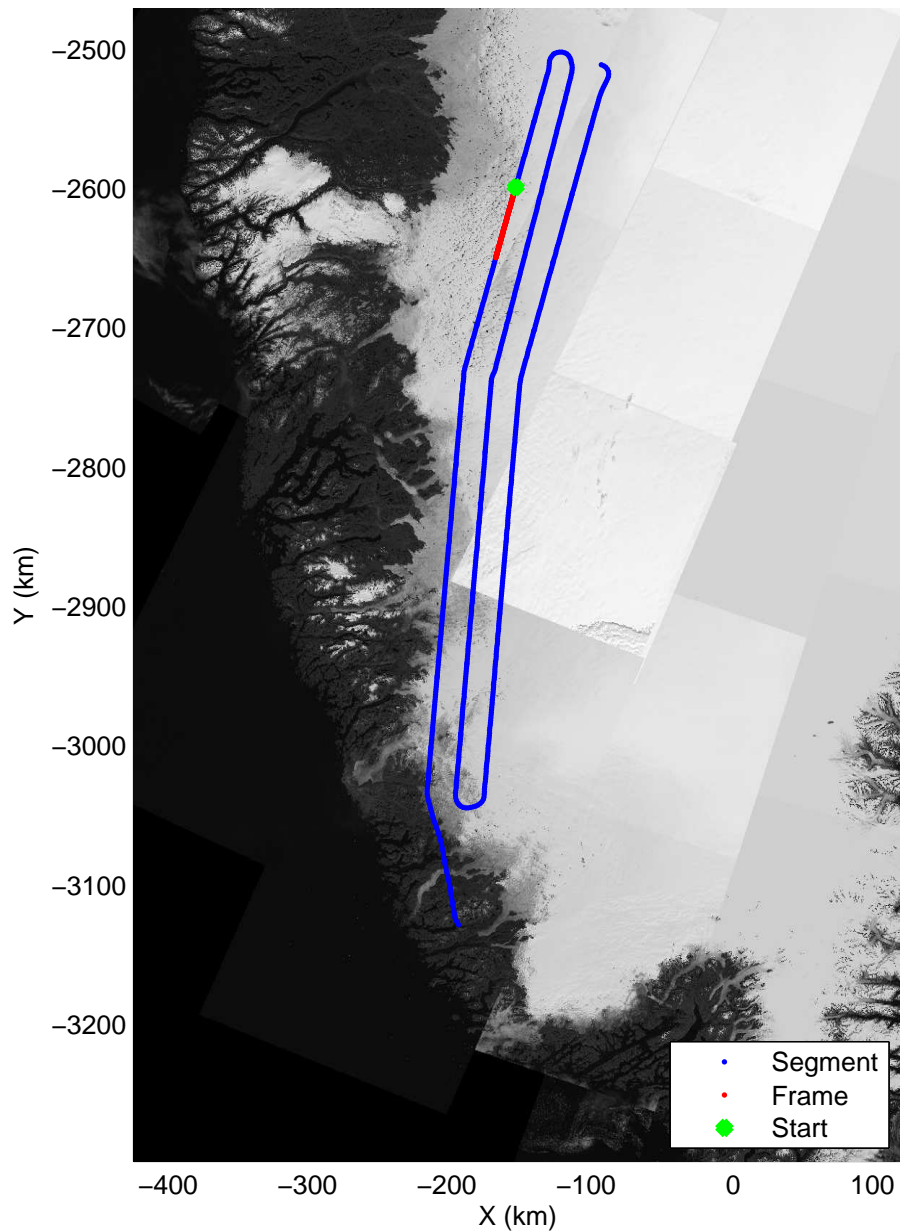


mcords3 2013_Greenland_P3: "F13: Southwest Coastal 03" 20130408_01_024: 13:23:59.7 to 13:30:34.8 GPS






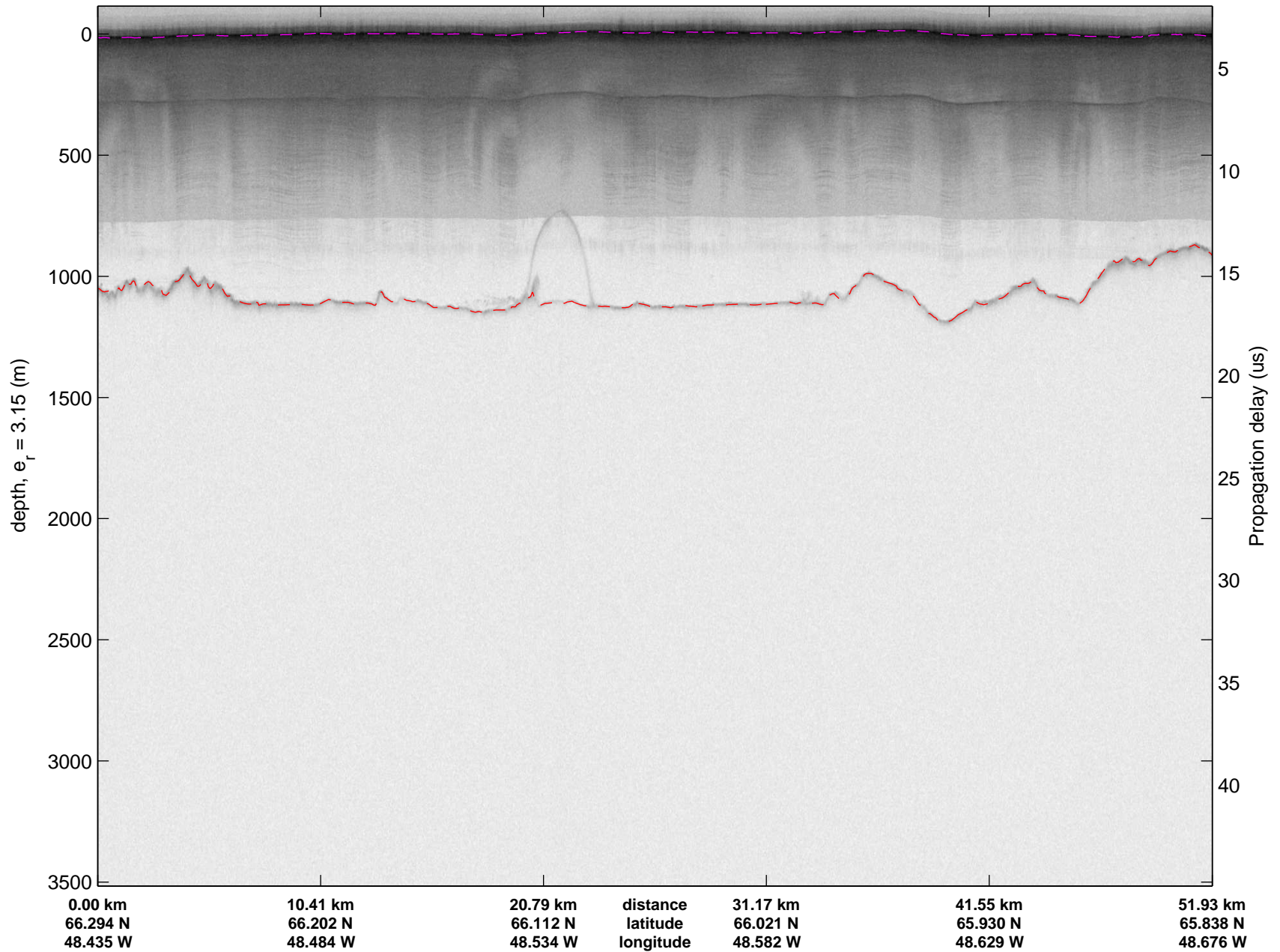
Polar Stereograph 70N/-45E


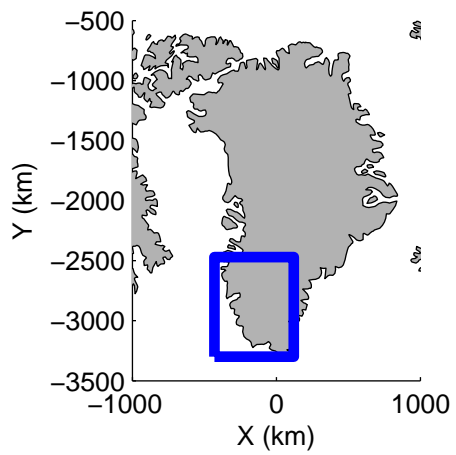


mcords3 2013_Greenland_P3: "F13: Southwest Coastal 03" 20130408_01_025: 13:30:20.2 to 13:36:57.3 GPS

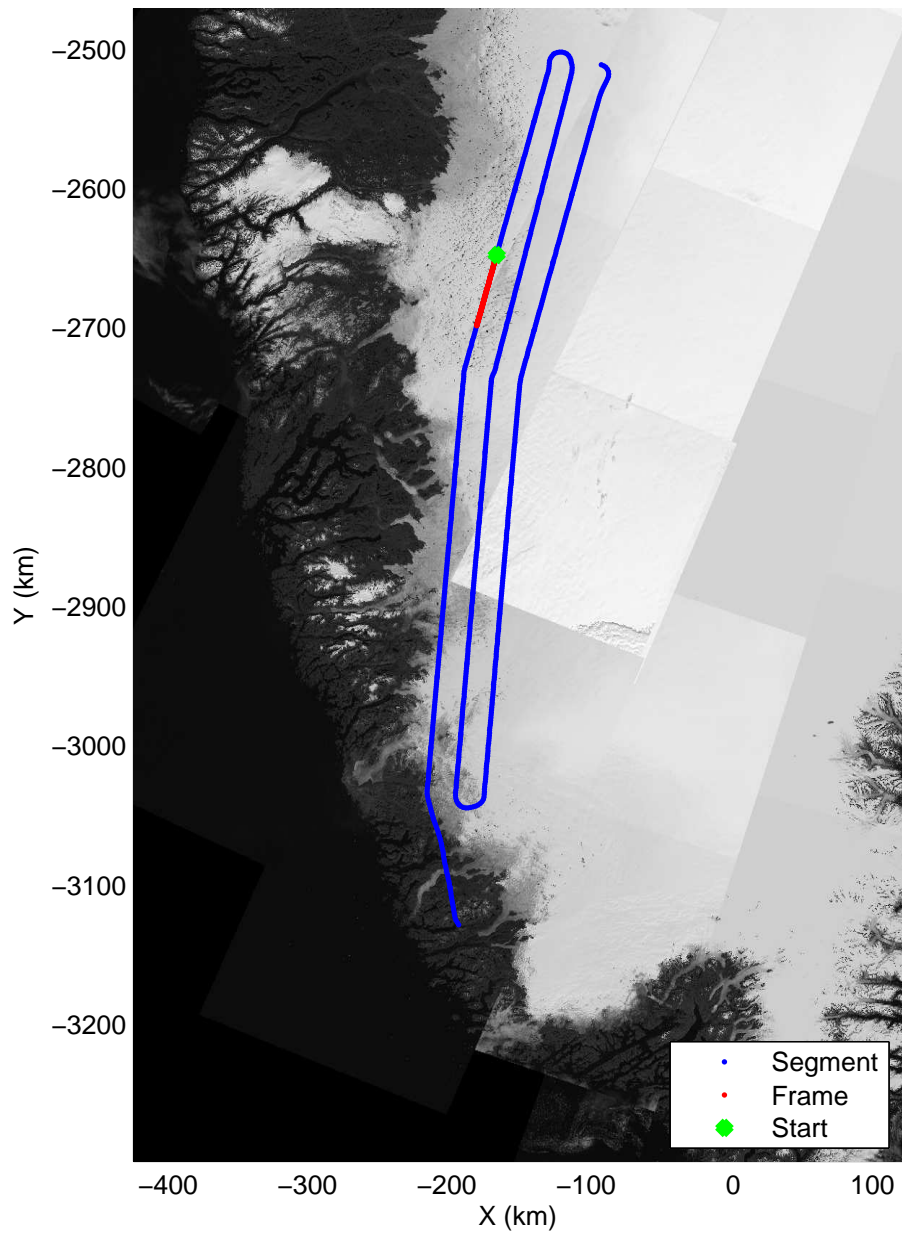


mcords3 2013_Greenland_P3: "F13: Southwest Coastal 03" 20130408_01_025: 13:30:20.2 to 13:36:57.3 GPS

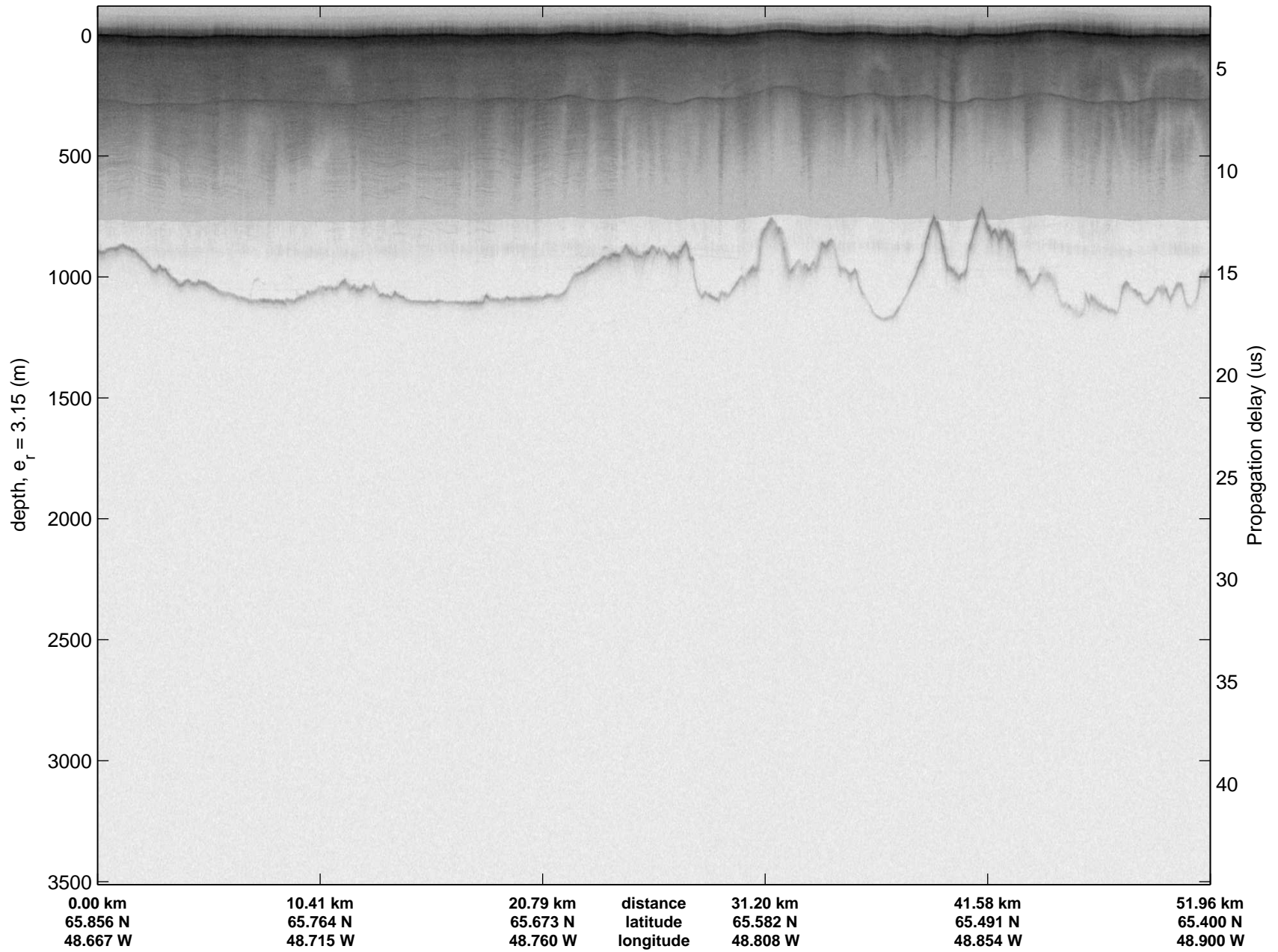




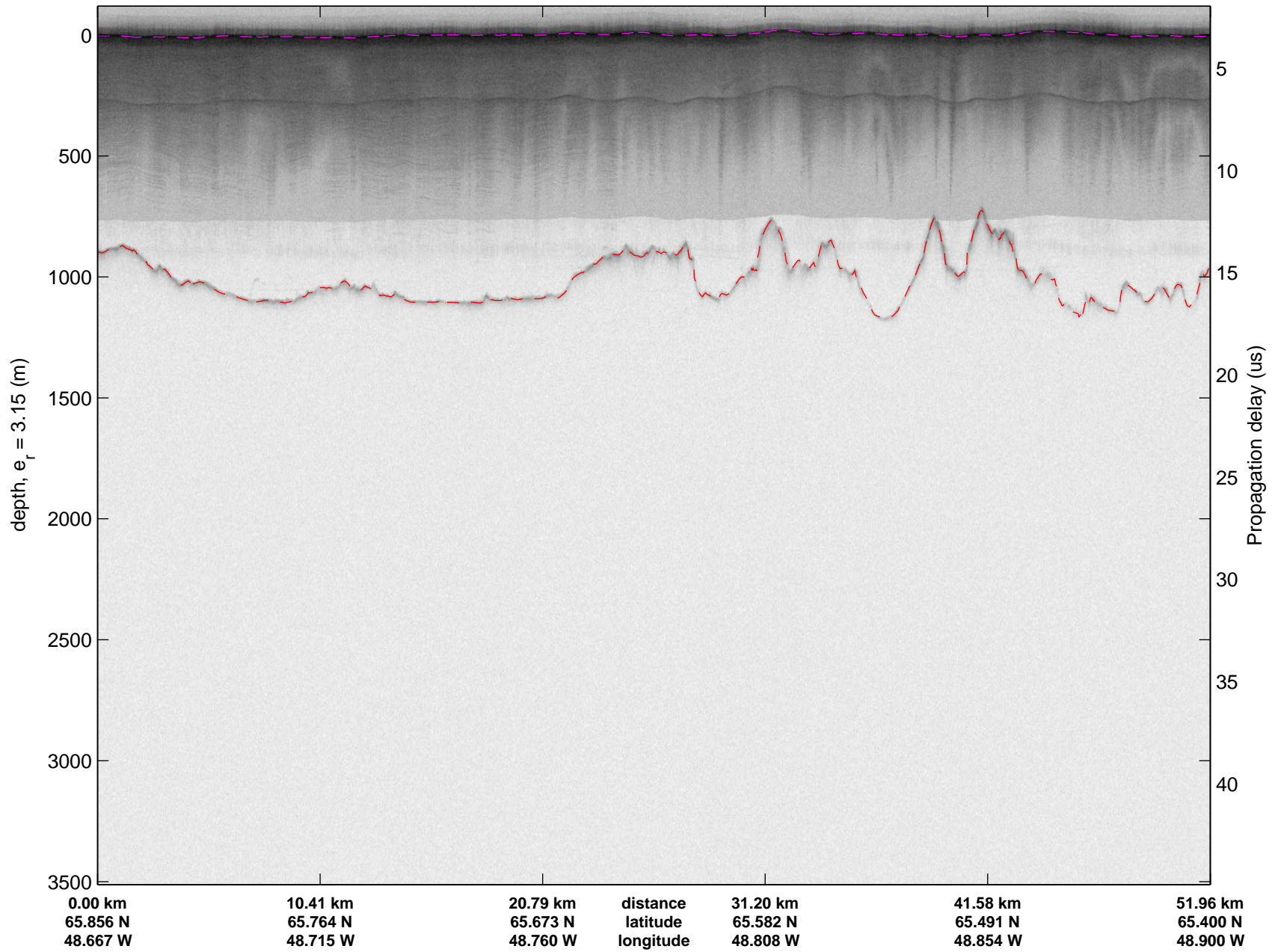
Polar Stereograph 70N/-45E


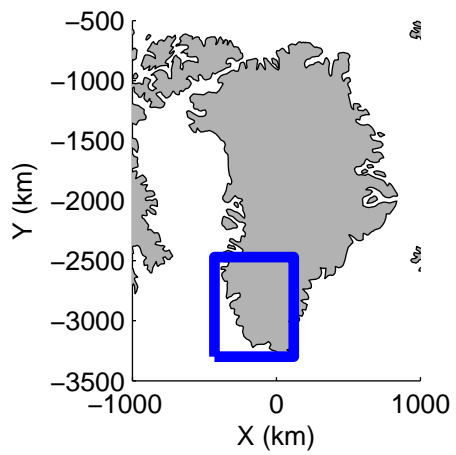


mcords3 2013_Greenland_P3: "F13: Southwest Coastal 03" 20130408_01_026: 13:36:42.4 to 13:43:19.1 GPS

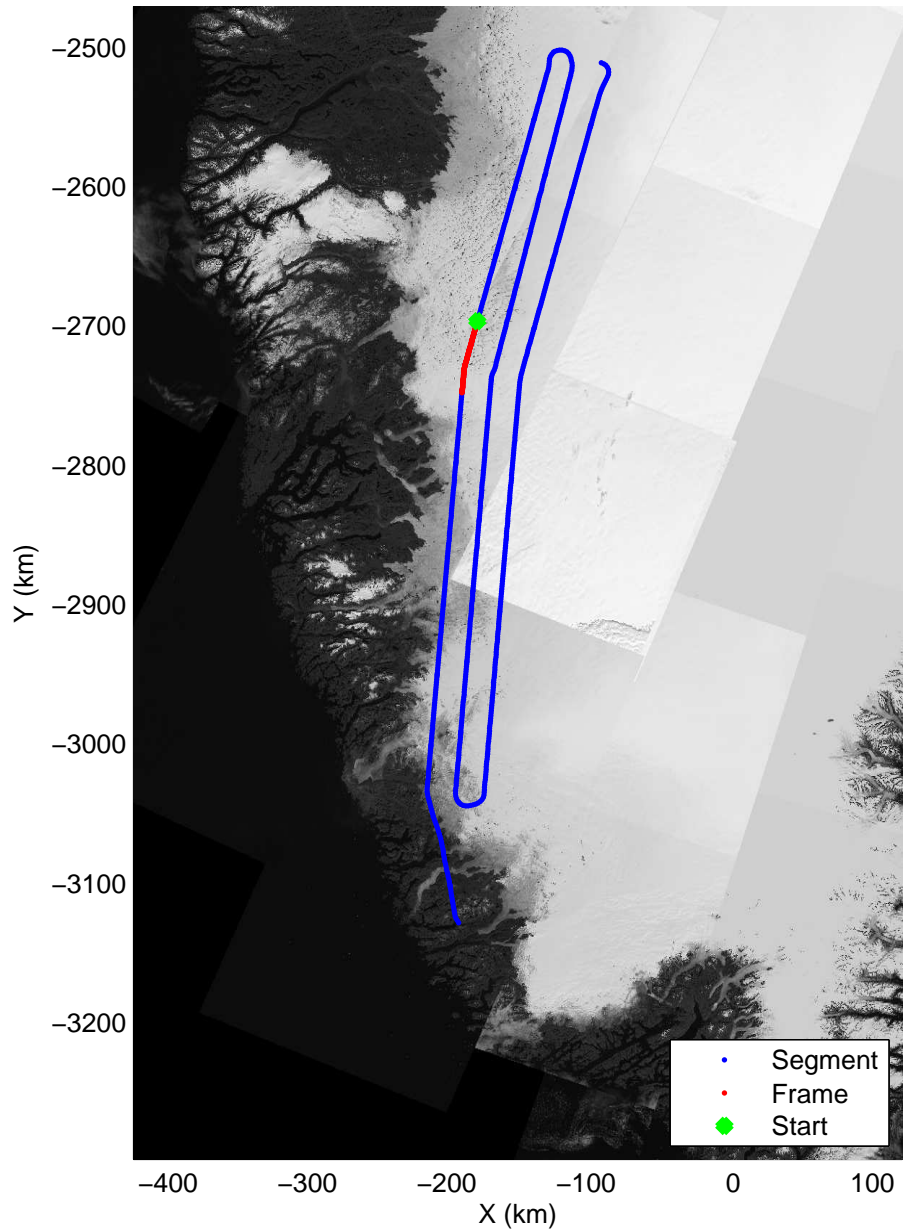


mcords3 2013_Greenland_P3: "F13: Southwest Coastal 03" 20130408_01_026: 13:36:42.4 to 13:43:19.1 GPS






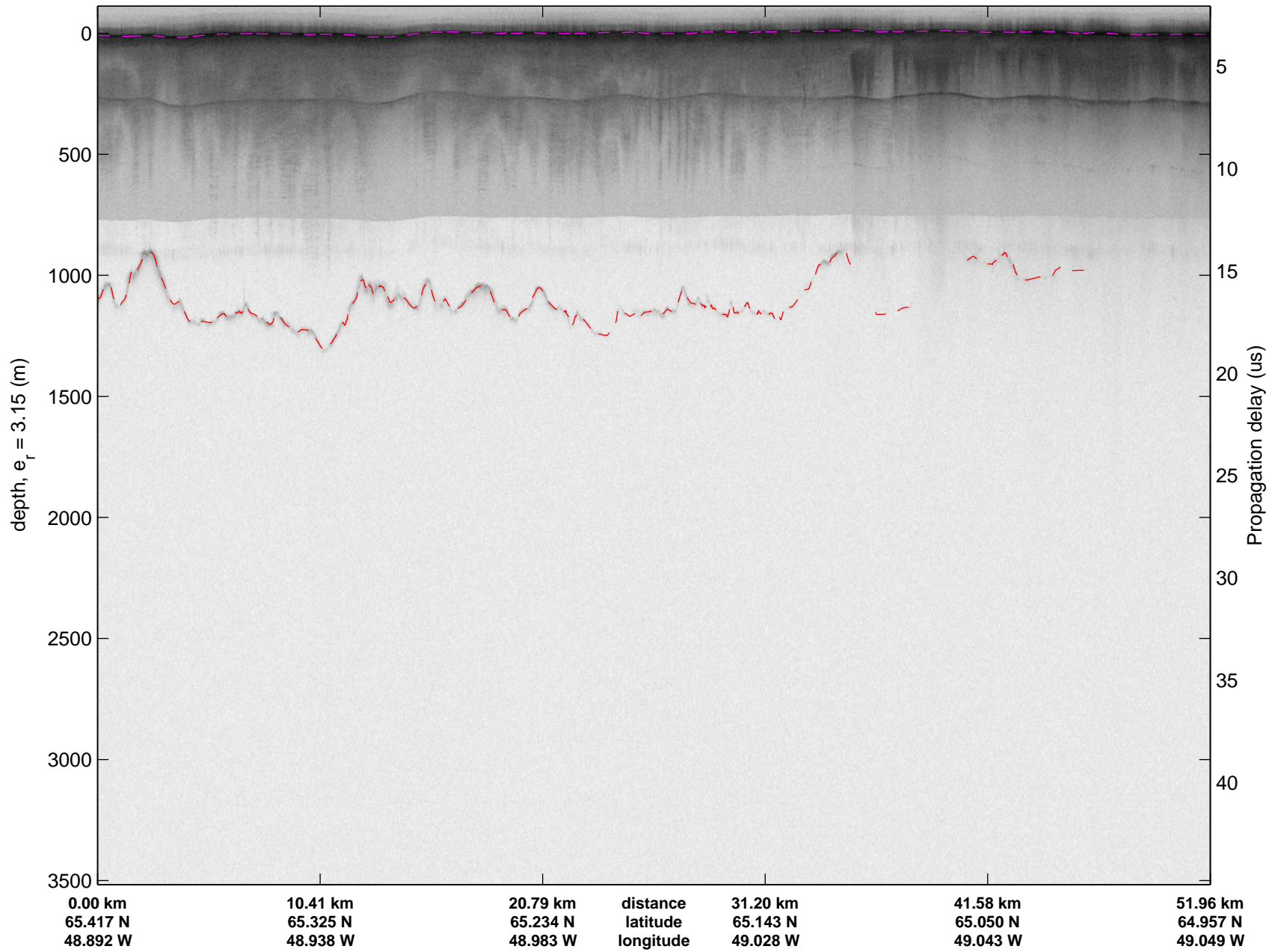
Polar Stereograph 70N/-45E


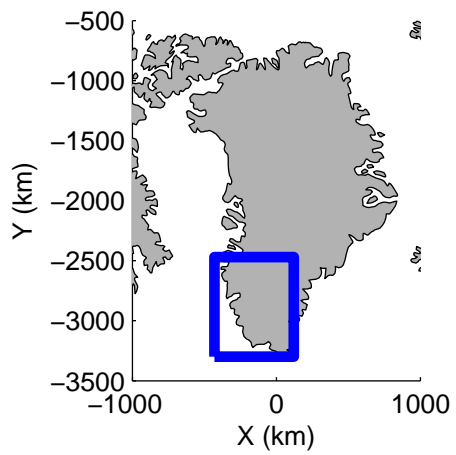


mcords3 2013_Greenland_P3: "F13: Southwest Coastal 03" 20130408_01_027: 13:43:04.5 to 13:49:38.3 GPS

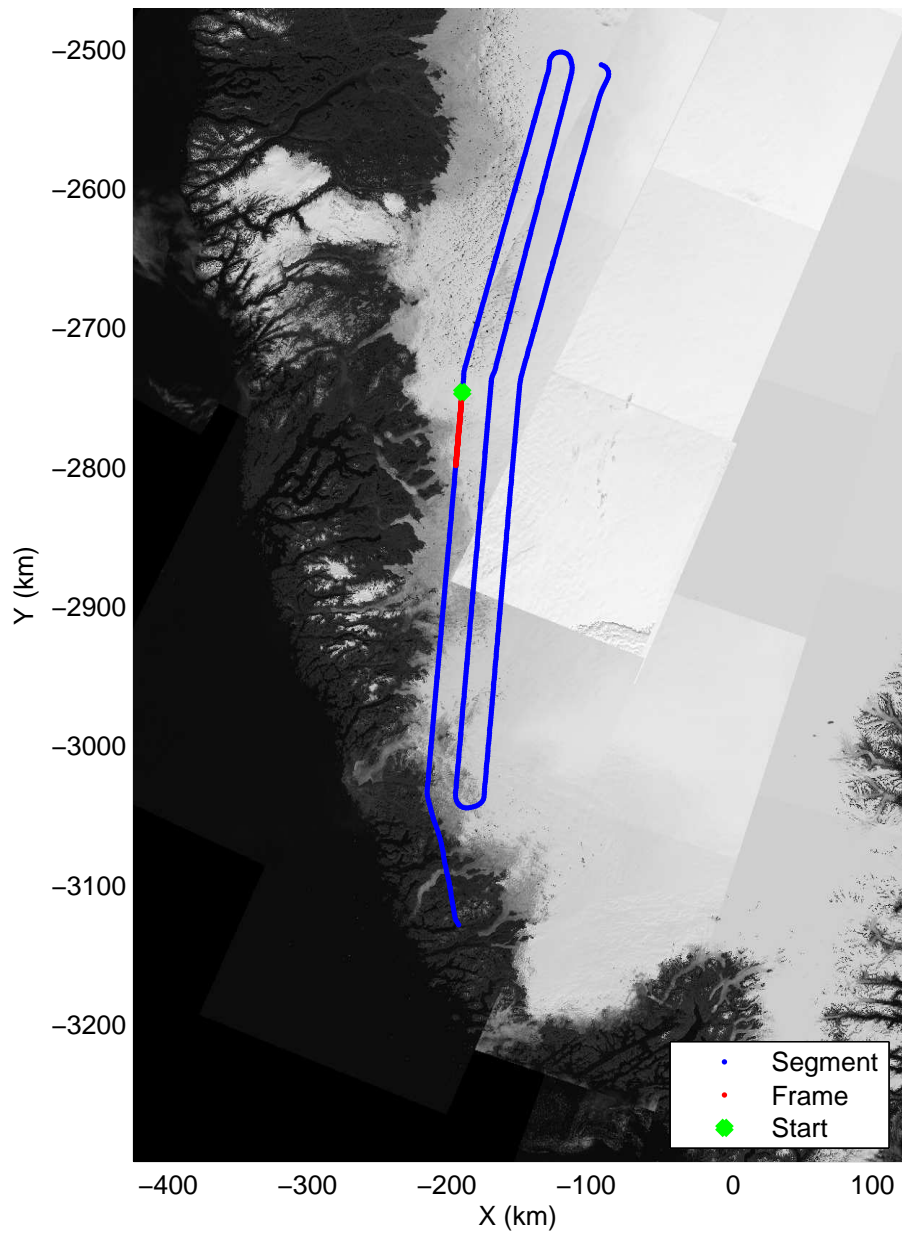


mcords3 2013_Greenland_P3: "F13: Southwest Coastal 03" 20130408_01_027: 13:43:04.5 to 13:49:38.3 GPS






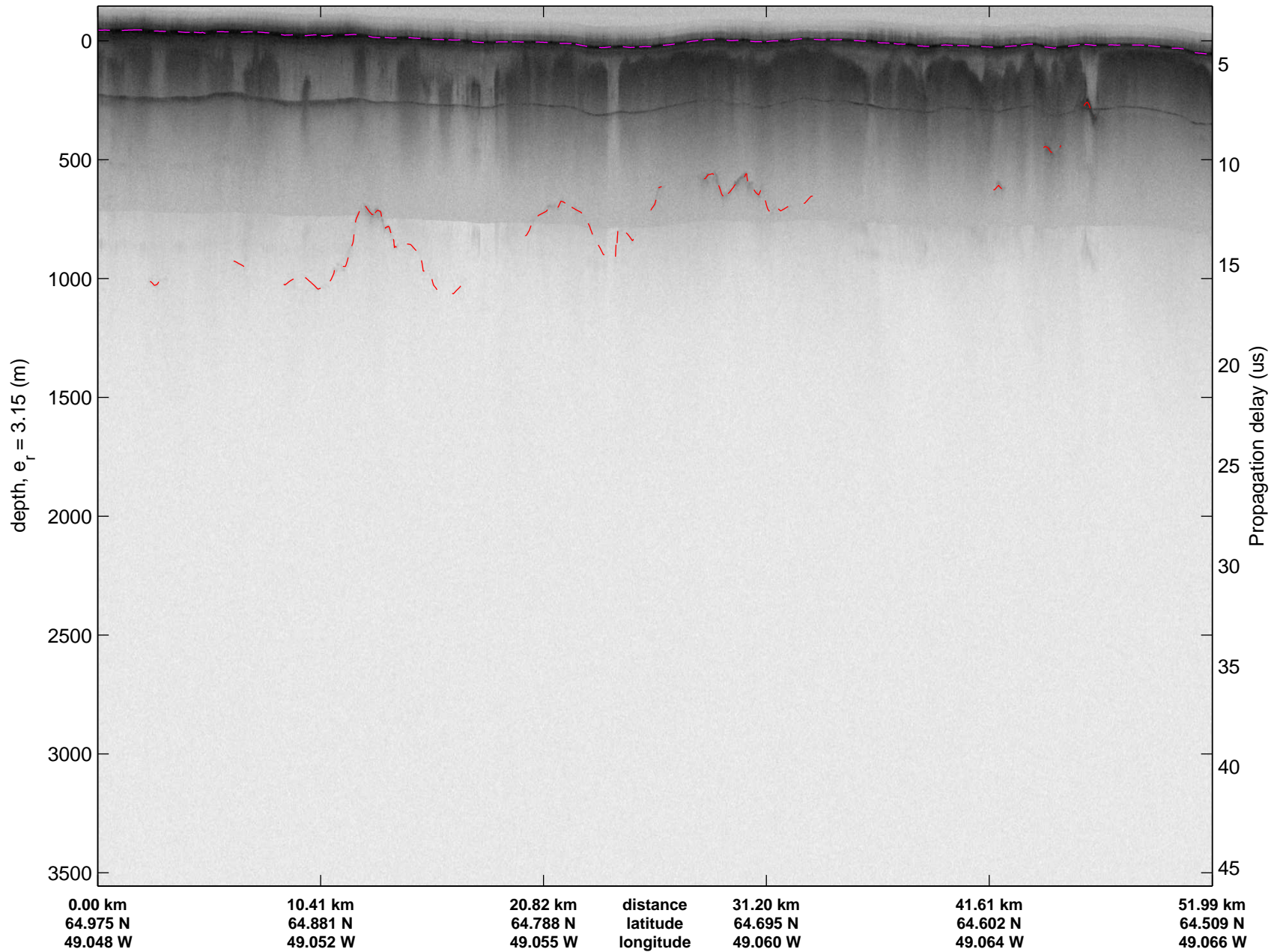
Polar Stereograph 70N/-45E


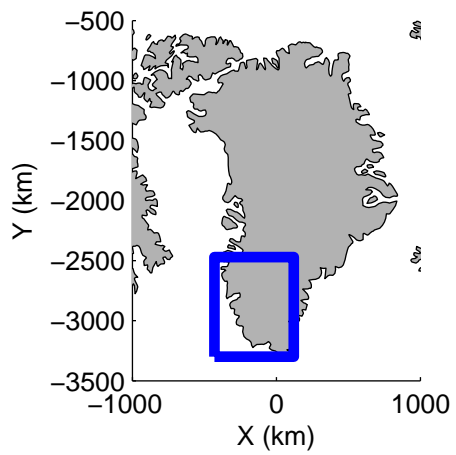


mcords3 2013_Greenland_P3: "F13: Southwest Coastal 03" 20130408_01_028: 13:49:23.8 to 13:55:46.5 GPS

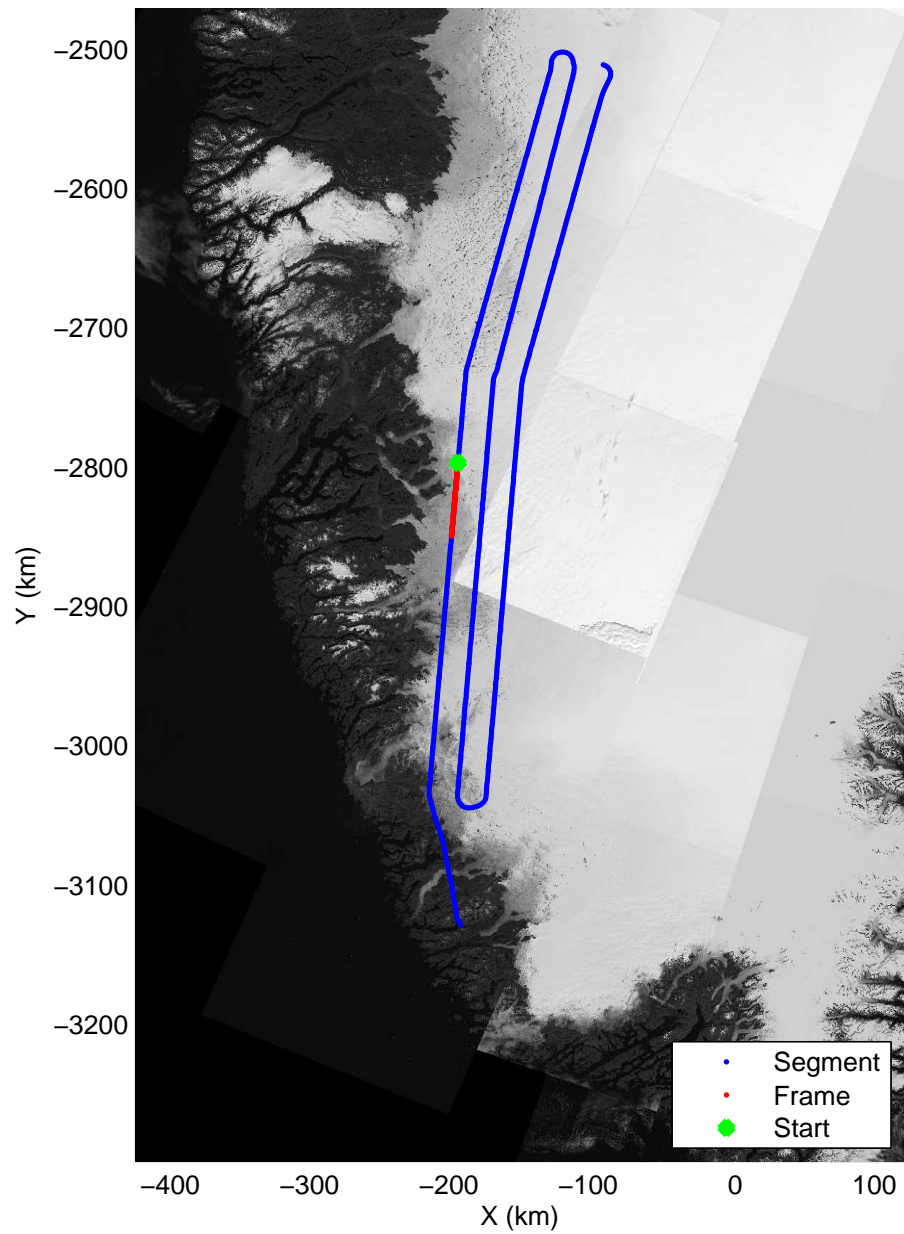


mcords3 2013_Greenland_P3: "F13: Southwest Coastal 03" 20130408_01_028: 13:49:23.8 to 13:55:46.5 GPS






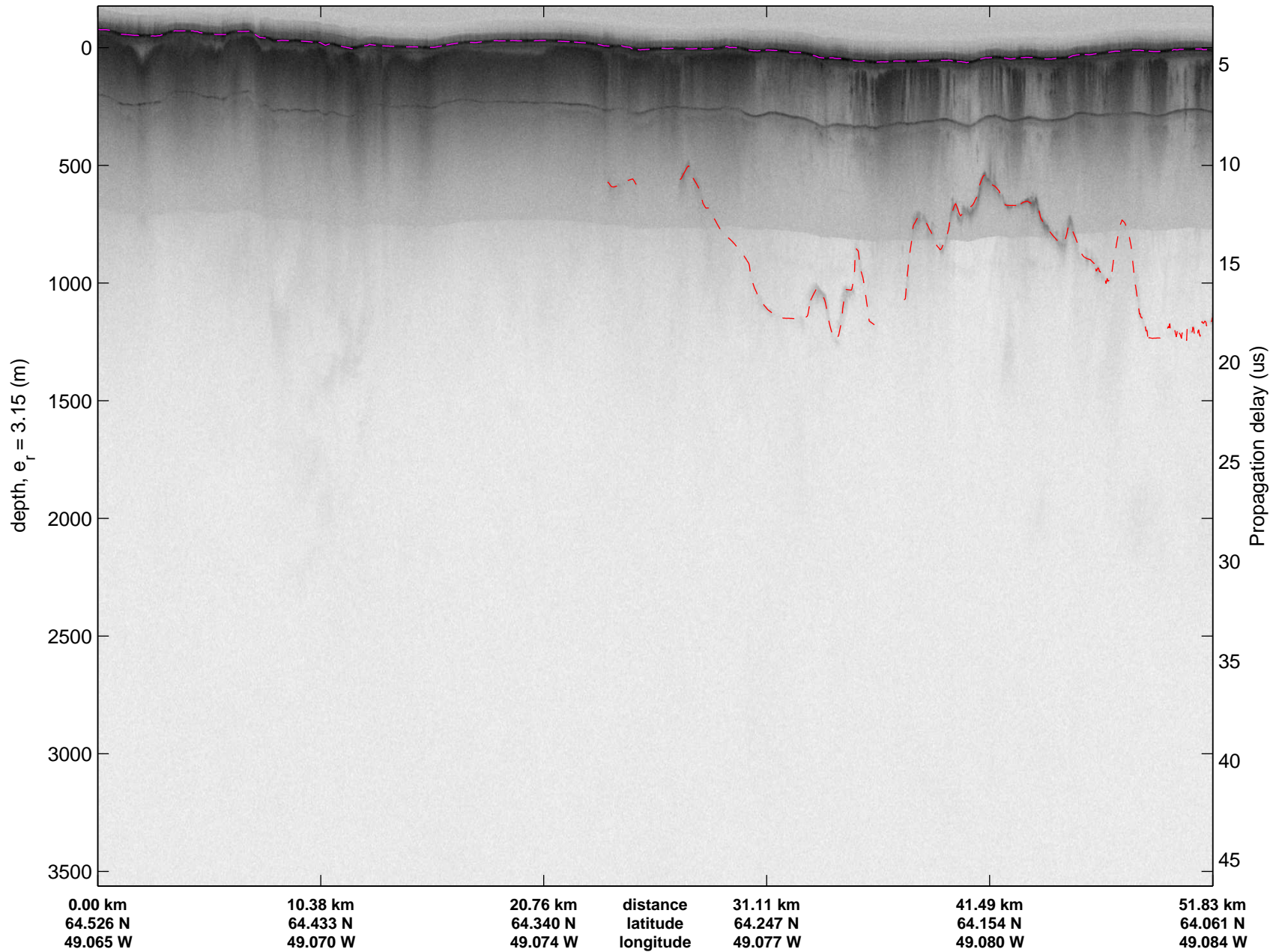
Polar Stereograph 70N/-45E


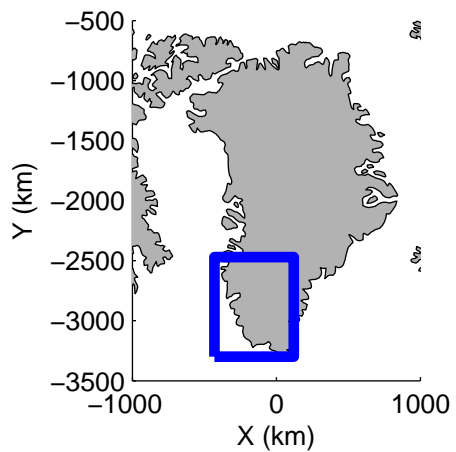


mcords3 2013_Greenland_P3: "F13: Southwest Coastal 03" 20130408_01_029: 13:55:32.2 to 14:01:48.0 GPS

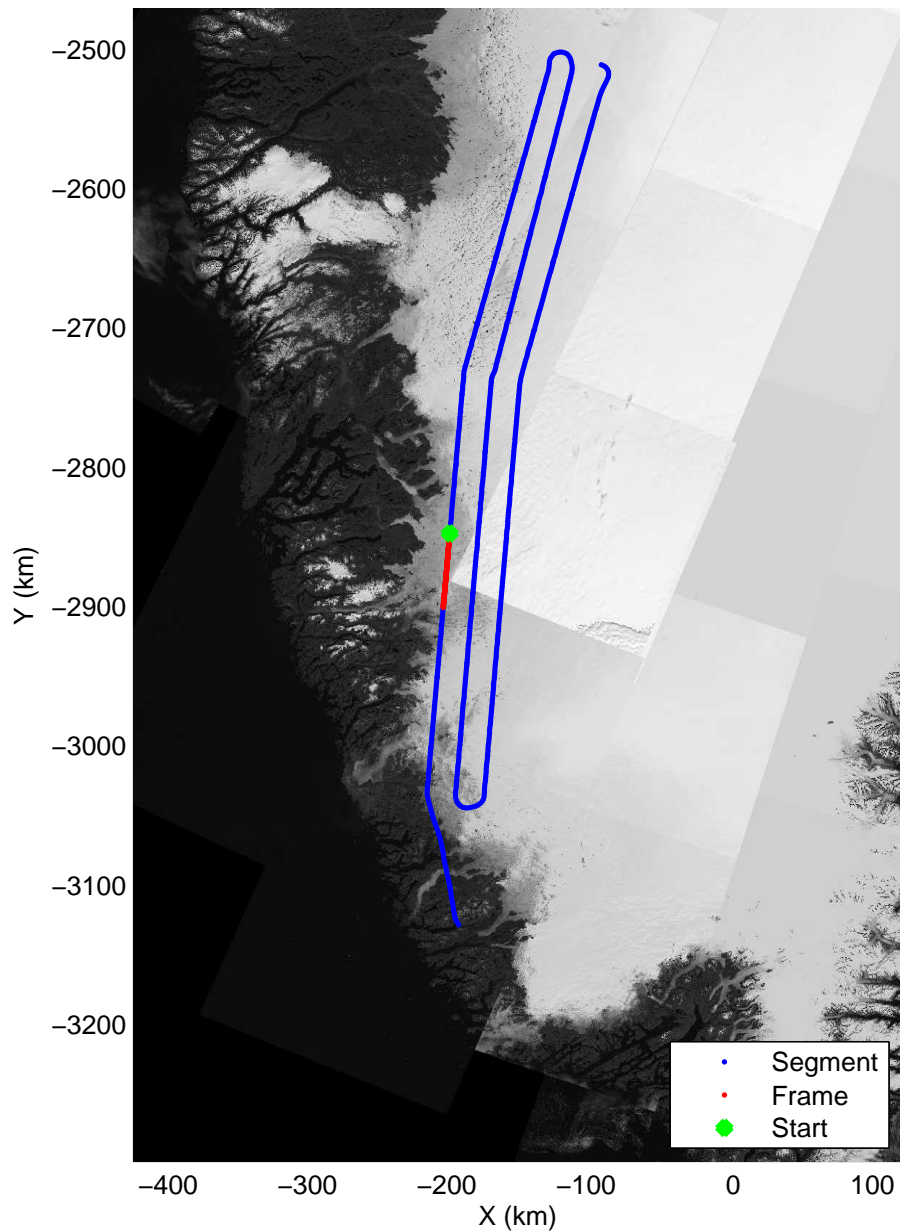


mcords3 2013_Greenland_P3: "F13: Southwest Coastal 03" 20130408_01_029: 13:55:32.2 to 14:01:48.0 GPS

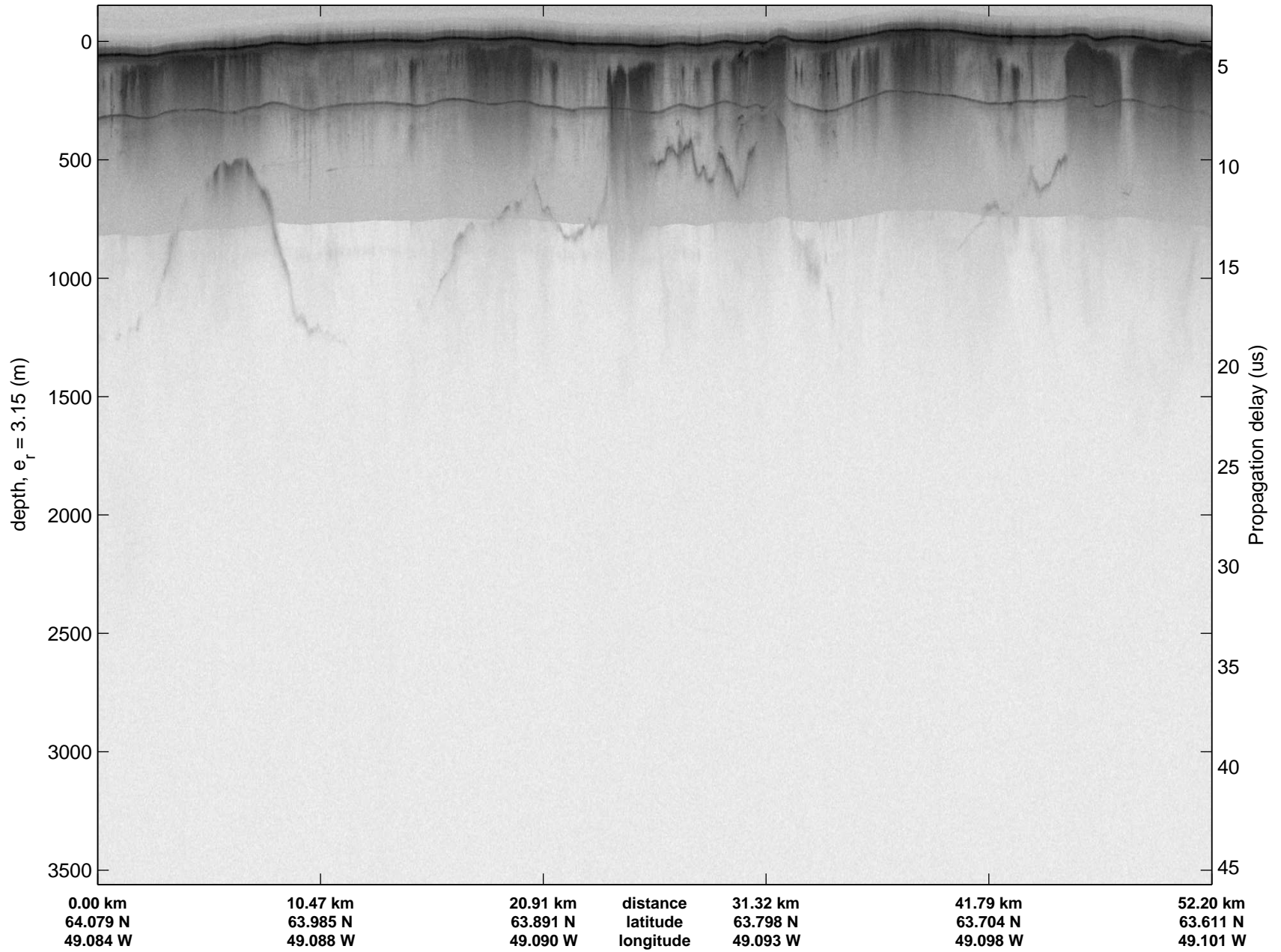




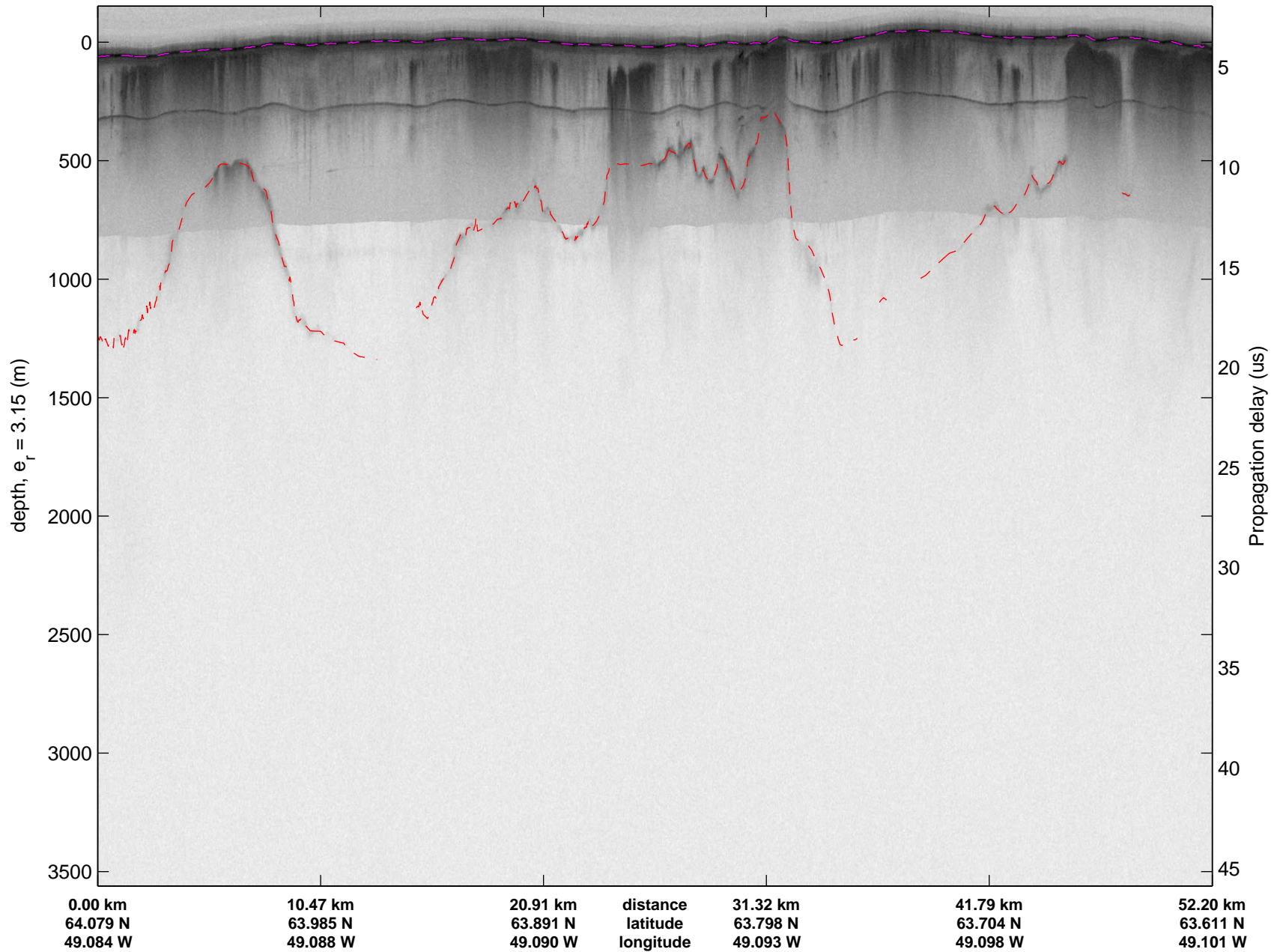
Polar Stereograph 70N/-45E


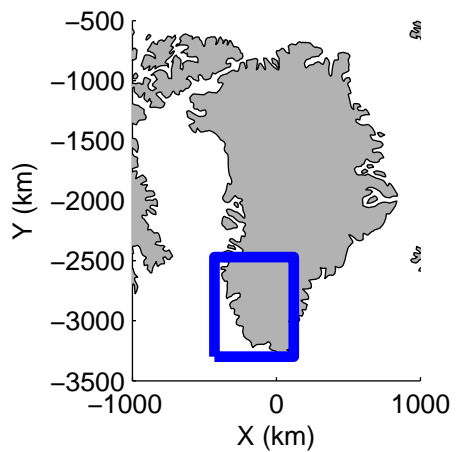


mcords3 2013_Greenland_P3: "F13: Southwest Coastal 03" 20130408_01_030: 14:01:33.5 to 14:07:58.1 GPS

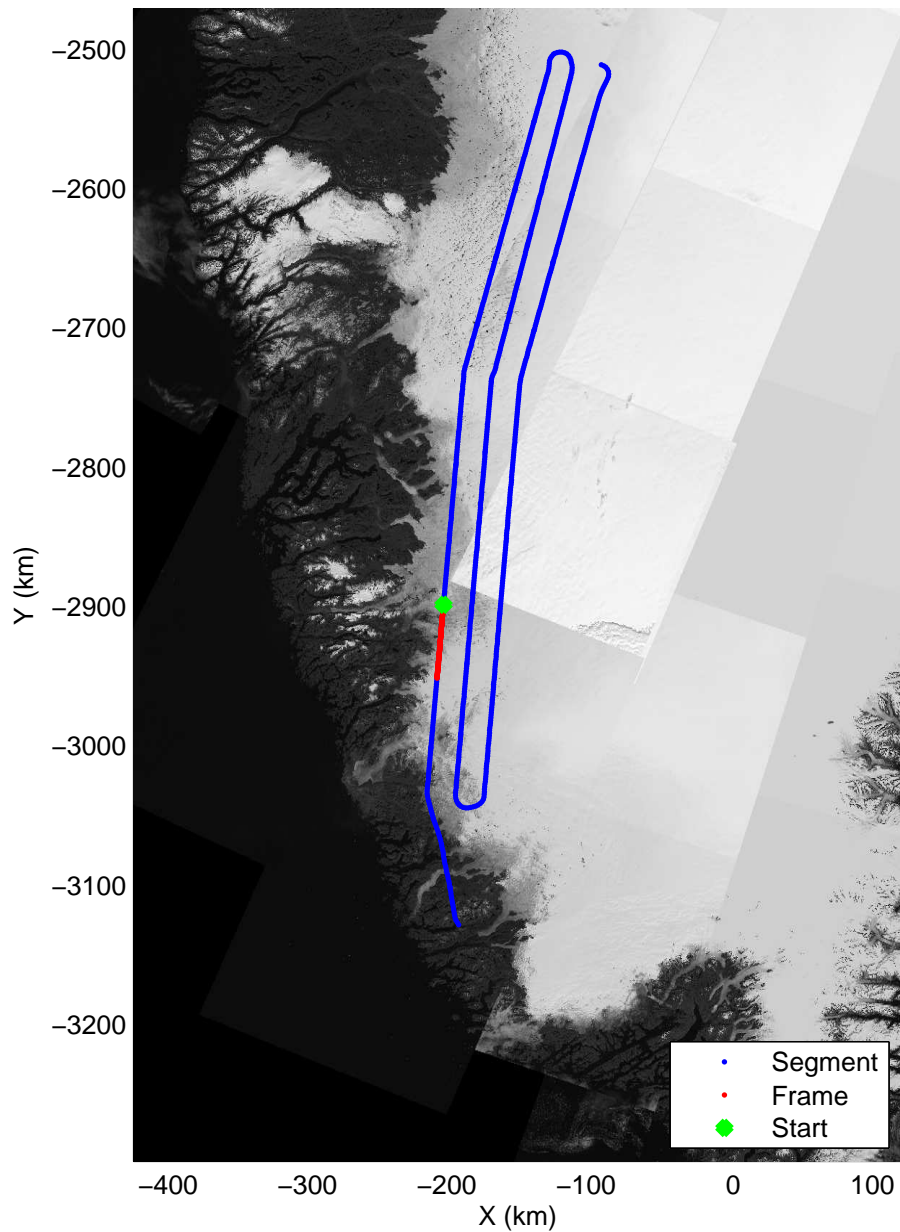


mcords3 2013_Greenland_P3: "F13: Southwest Coastal 03" 20130408_01_030: 14:01:33.5 to 14:07:58.1 GPS







Polar Stereograph 70N/-45E


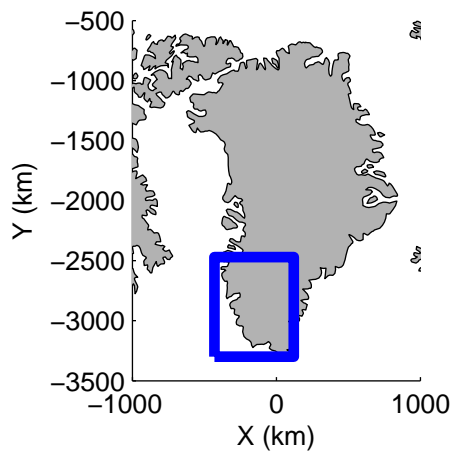


mcords3 2013_Greenland_P3: "F13: Southwest Coastal 03" 20130408_01_031: 14:07:44.7 to 14:13:56.7 GPS

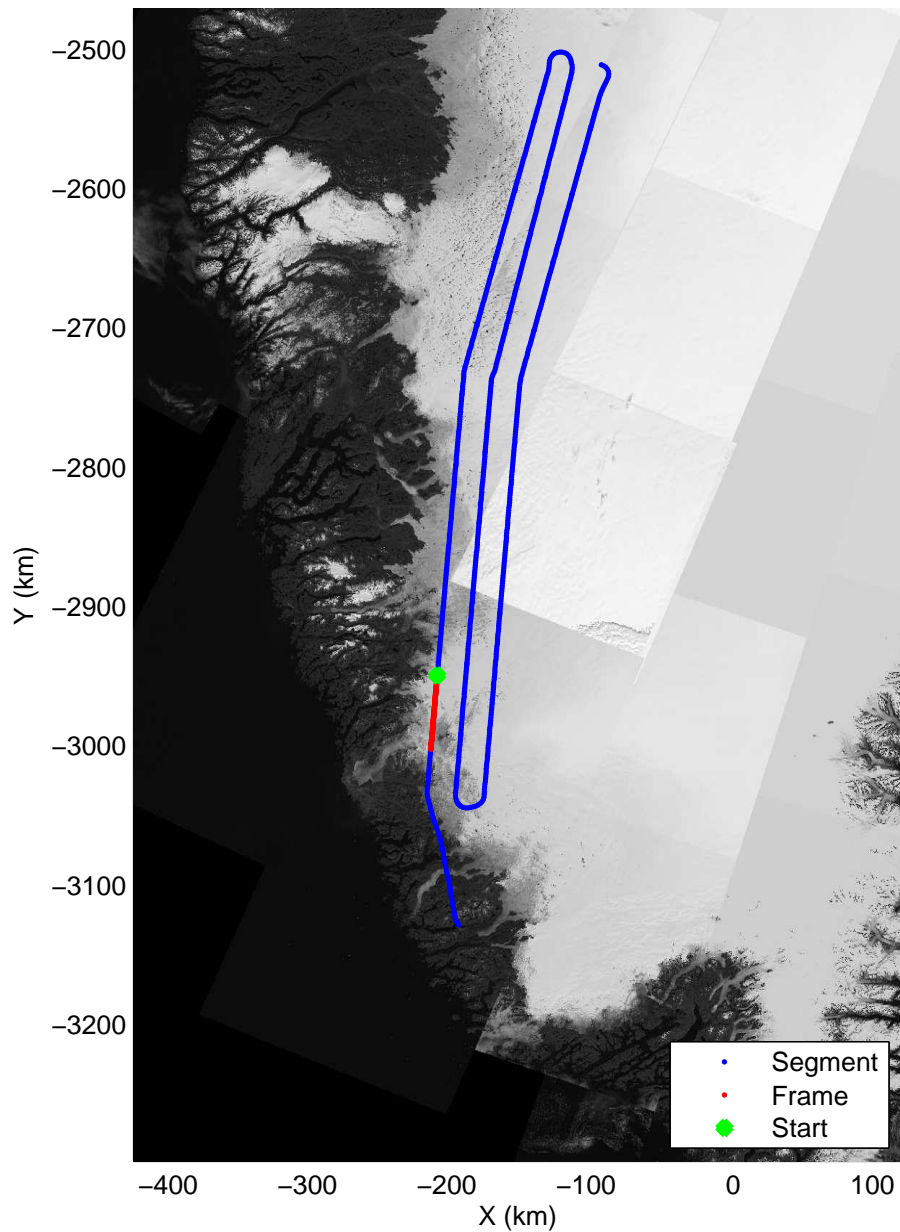


mcords3 2013_Greenland_P3: "F13: Southwest Coastal 03" 20130408_01_031: 14:07:44.7 to 14:13:56.7 GPS







Polar Stereograph 70N/-45E


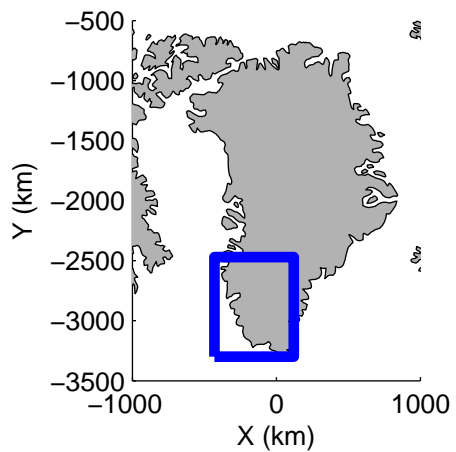


mcords3 2013_Greenland_P3: "F13: Southwest Coastal 03" 20130408_01_032: 14:13:42.5 to 14:19:50.0 GPS

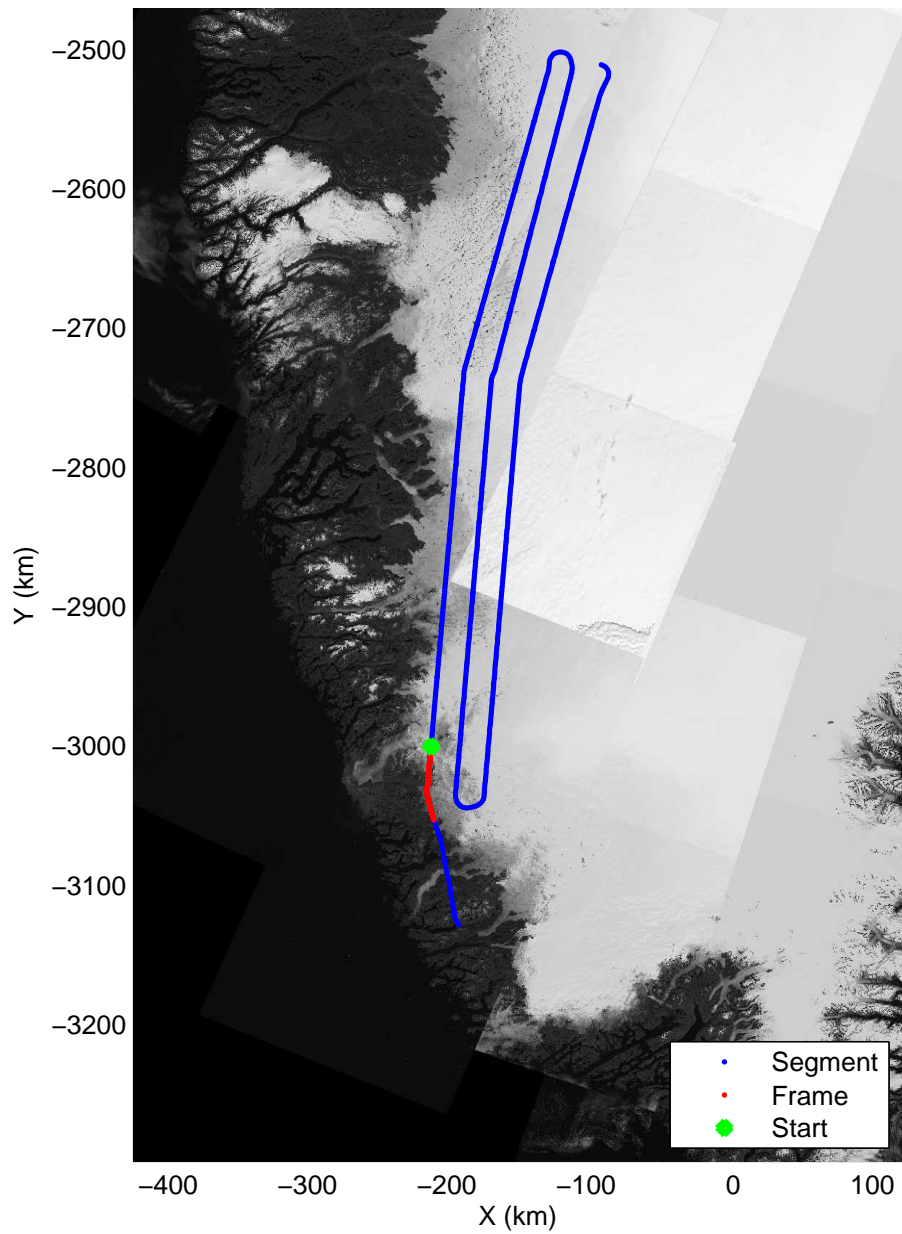


mcords3 2013_Greenland_P3: "F13: Southwest Coastal 03" 20130408_01_032: 14:13:42.5 to 14:19:50.0 GPS







Polar Stereograph 70N/-45E


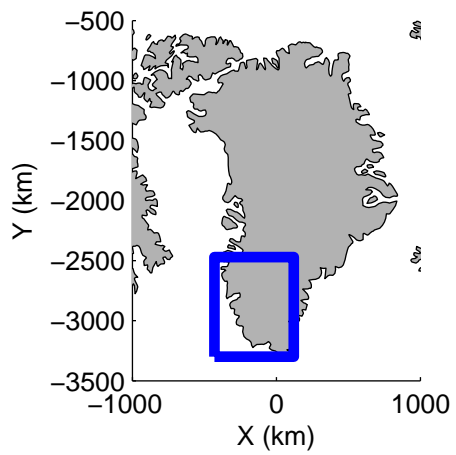


mcords3 2013_Greenland_P3: "F13: Southwest Coastal 03" 20130408_01_033: 14:19:35.3 to 14:26:09.4 GPS

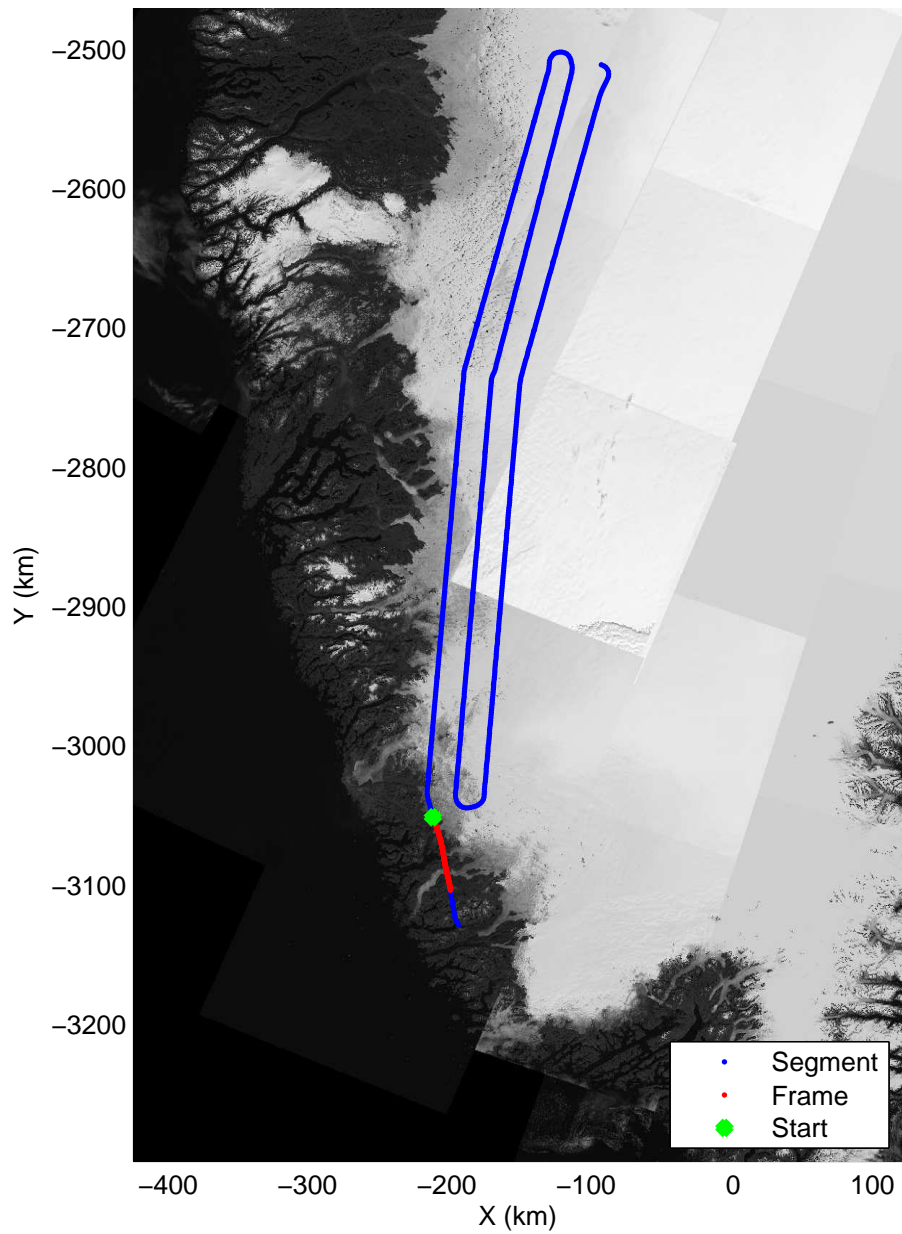


mcords3 2013_Greenland_P3: "F13: Southwest Coastal 03" 20130408_01_033: 14:19:35.3 to 14:26:09.4 GPS







Polar Stereograph 70N/-45E


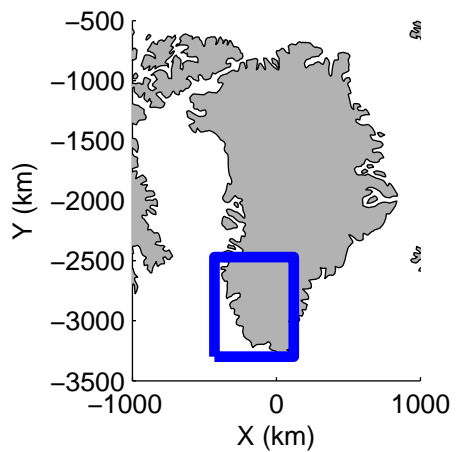


mcords3 2013_Greenland_P3: "F13: Southwest Coastal 03" 20130408_01_034: 14:25:55.1 to 14:32:07.0 GPS

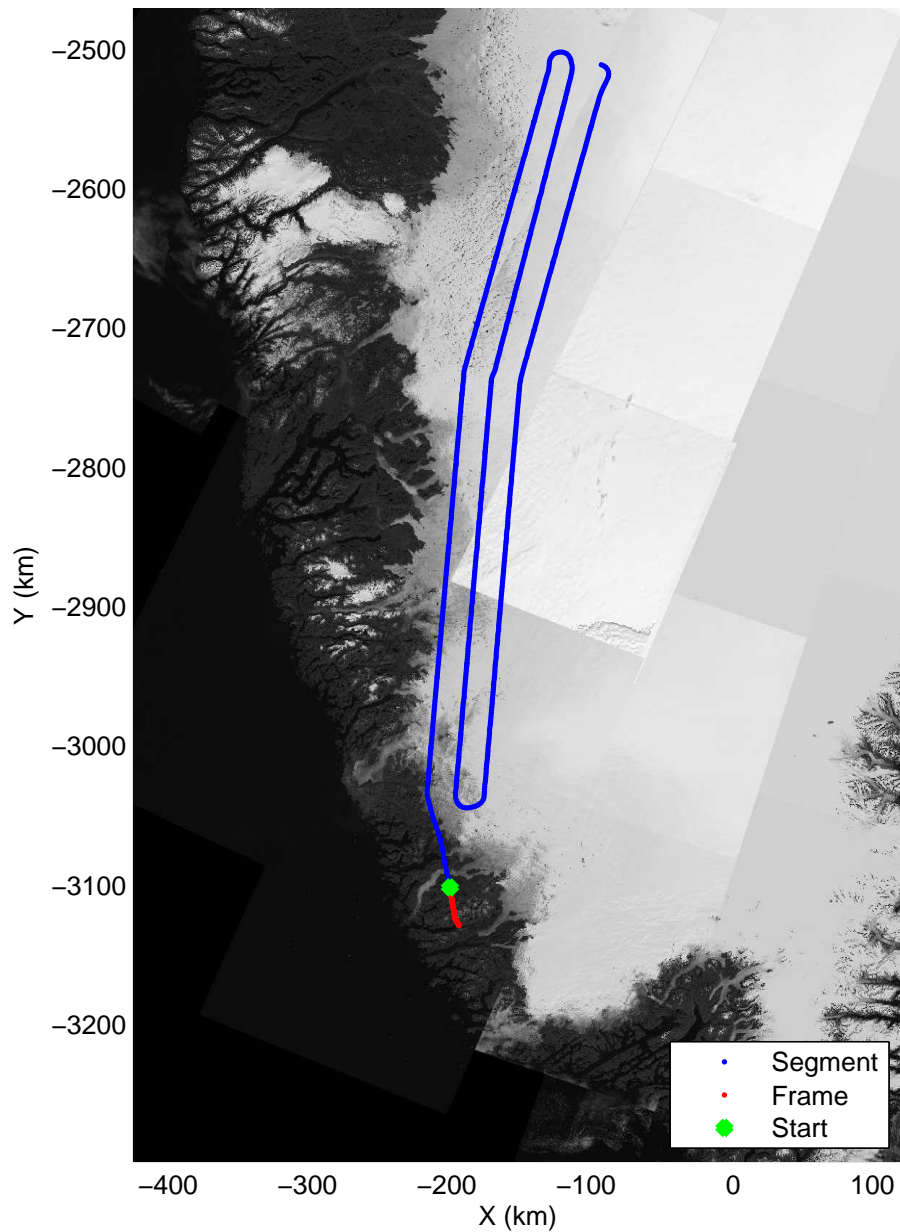


mcords3 2013_Greenland_P3: "F13: Southwest Coastal 03" 20130408_01_034: 14:25:55.1 to 14:32:07.0 GPS






Polar Stereograph 70N/-45E



mcords3 2013_Greenland_P3: "F13: Southwest Coastal 03" 20130408_01_035: 14:31:54.2 to 14:35:12.7 GPS



mcords3 2013_Greenland_P3: "F13: Southwest Coastal 03" 20130408_01_035: 14:31:54.2 to 14:35:12.7 GPS

