





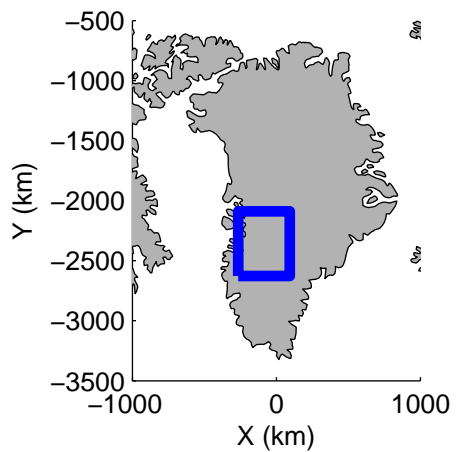
mcords3 2013\_Greenland\_P3: "F12: Jakobshavn-Eqip-Store" 20130406\_01\_001: 10:52:46.3 to 10:58:55.3 GPS



mcords3 2013\_Greenland\_P3: "F12: Jakobshavn-Eqip-Store" 20130406\_01\_001: 10:52:46.3 to 10:58:55.3 GPS













mcords3 2013\_Greenland\_P3: "F12: Jakobshavn-Eqip-Store" 20130406\_01\_002: 10:58:41.6 to 11:04:37.6 GPS



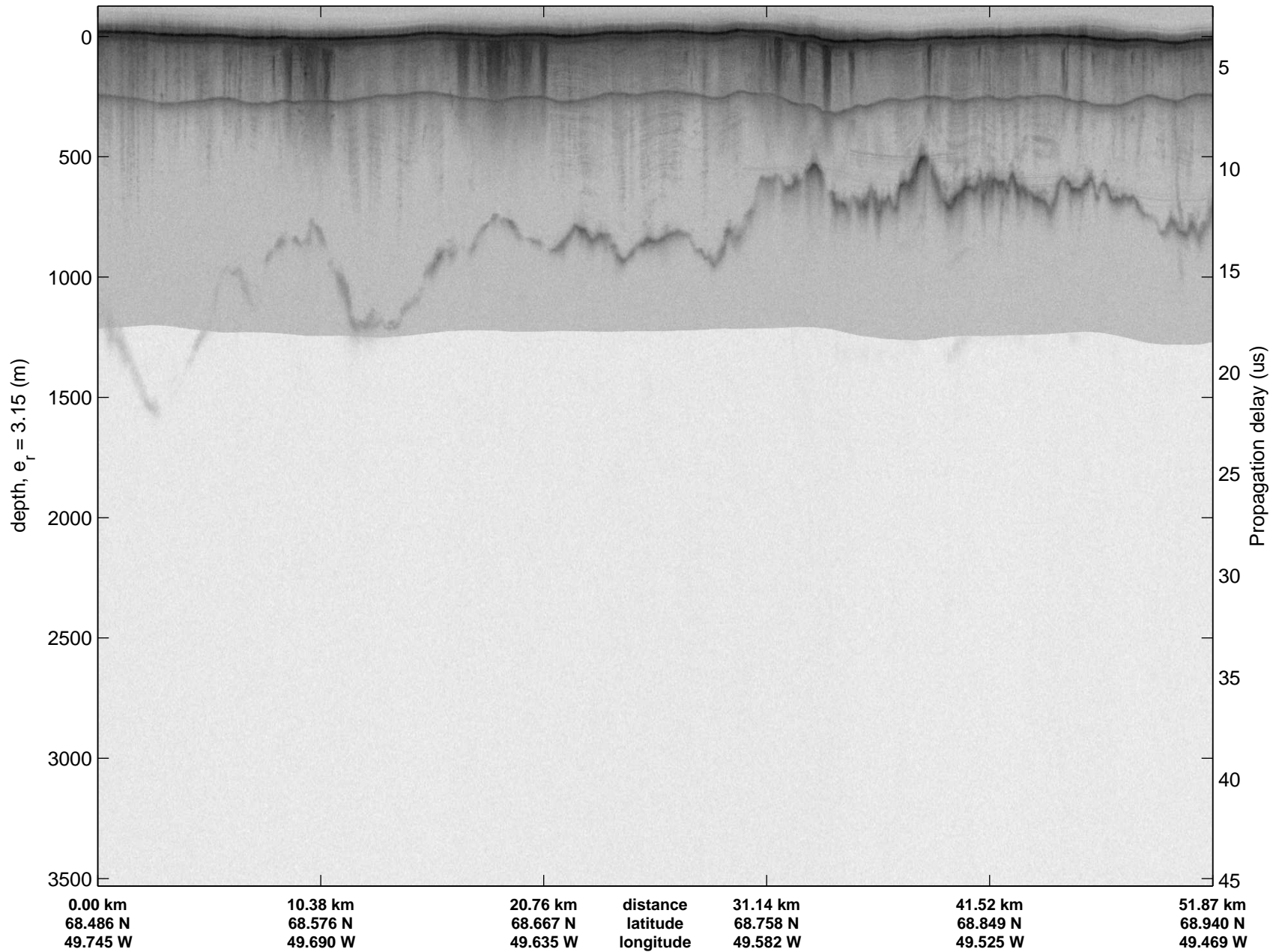
mcords3 2013\_Greenland\_P3: "F12: Jakobshavn-Eqip-Store" 20130406\_01\_002: 10:58:41.6 to 11:04:37.6 GPS



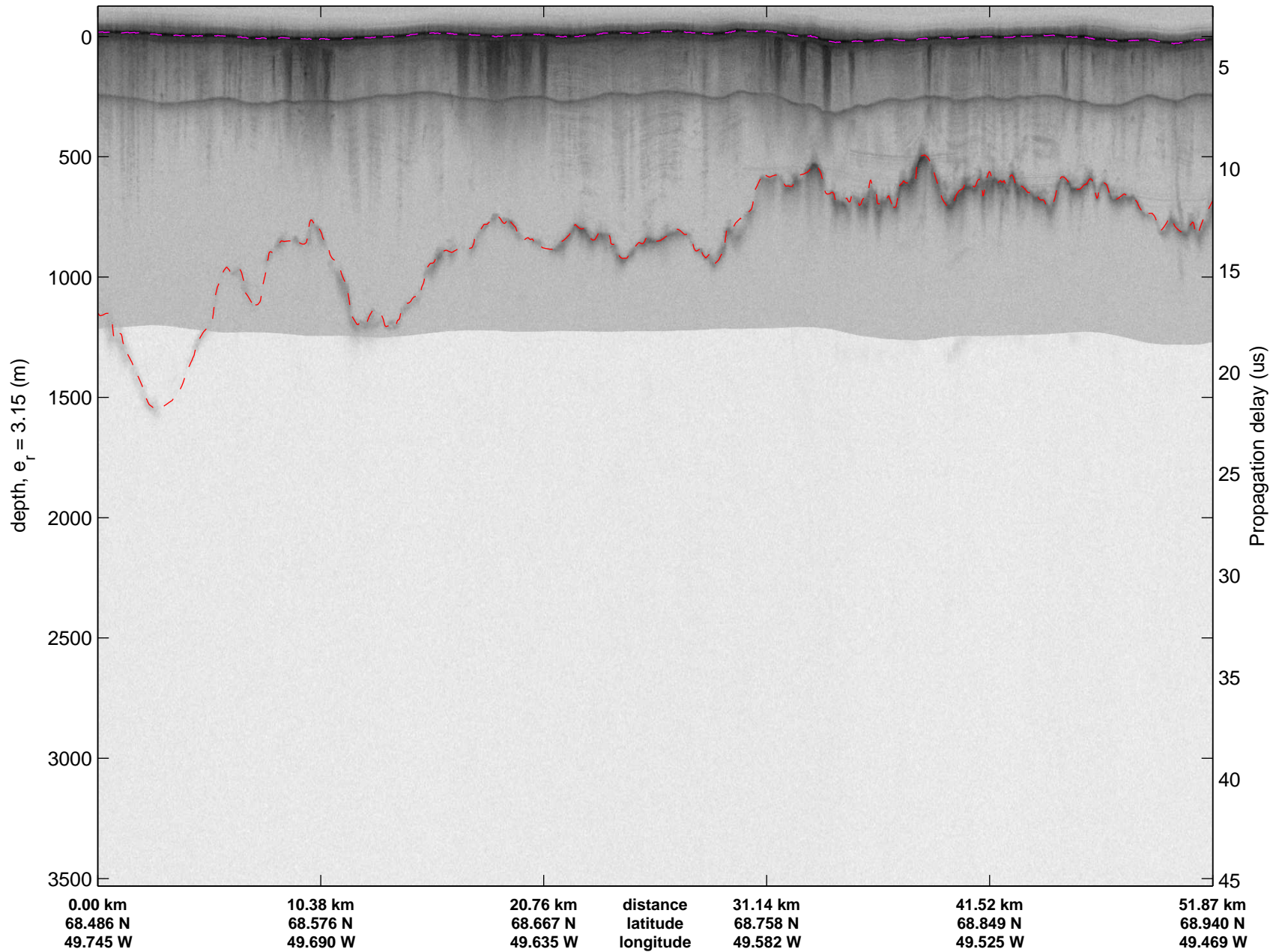




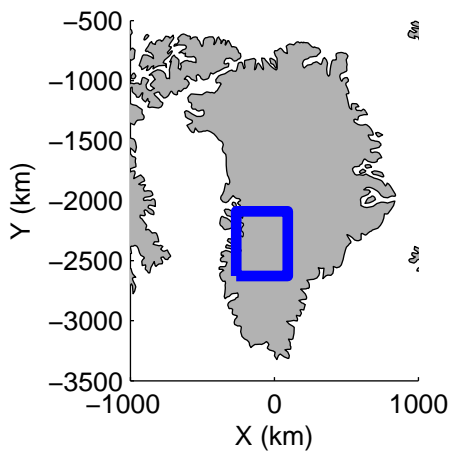


mcords3 2013\_Greenland\_P3: "F12: Jakobshavn-Eqip-Store" 20130406\_01\_003: 11:04:24.6 to 11:10:16.3 GPS




mcords3 2013\_Greenland\_P3: "F12: Jakobshavn-Eqip-Store" 20130406\_01\_003: 11:04:24.6 to 11:10:16.3 GPS










mcords3 2013\_Greenland\_P3: "F12: Jakobshavn-Eqip-Store" 20130406\_01\_004: 11:10:02.7 to 11:16:01.0 GPS




mcords3 2013\_Greenland\_P3: "F12: Jakobshavn-Eqip-Store" 20130406\_01\_004: 11:10:02.7 to 11:16:01.0 GPS



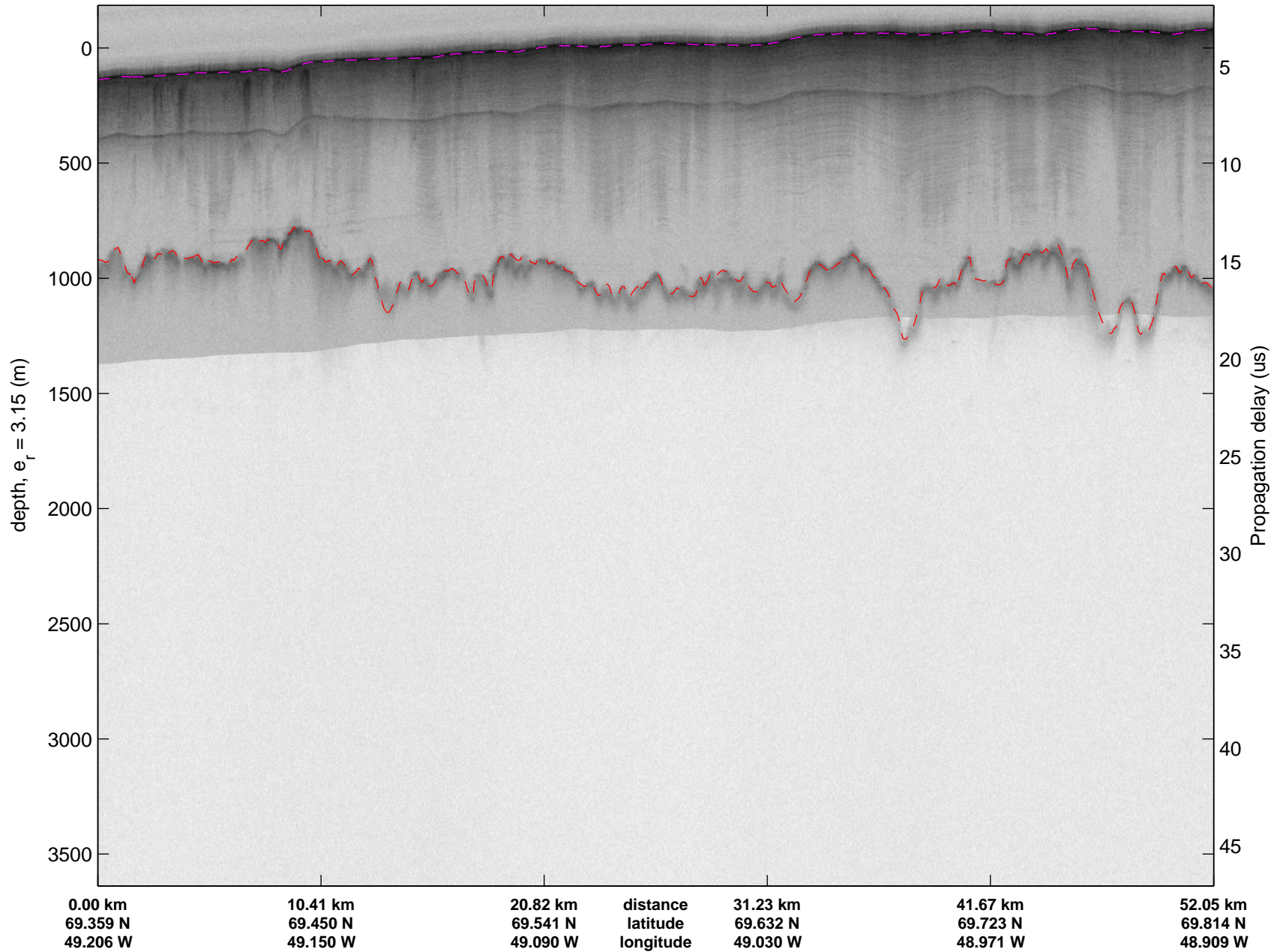






mcords3 2013\_Greenland\_P3: "F12: Jakobshavn-Eqip-Store" 20130406\_01\_005: 11:15:47.1 to 11:21:43.2 GPS




mcords3 2013\_Greenland\_P3: "F12: Jakobshavn-Eqip-Store" 20130406\_01\_005: 11:15:47.1 to 11:21:43.2 GPS



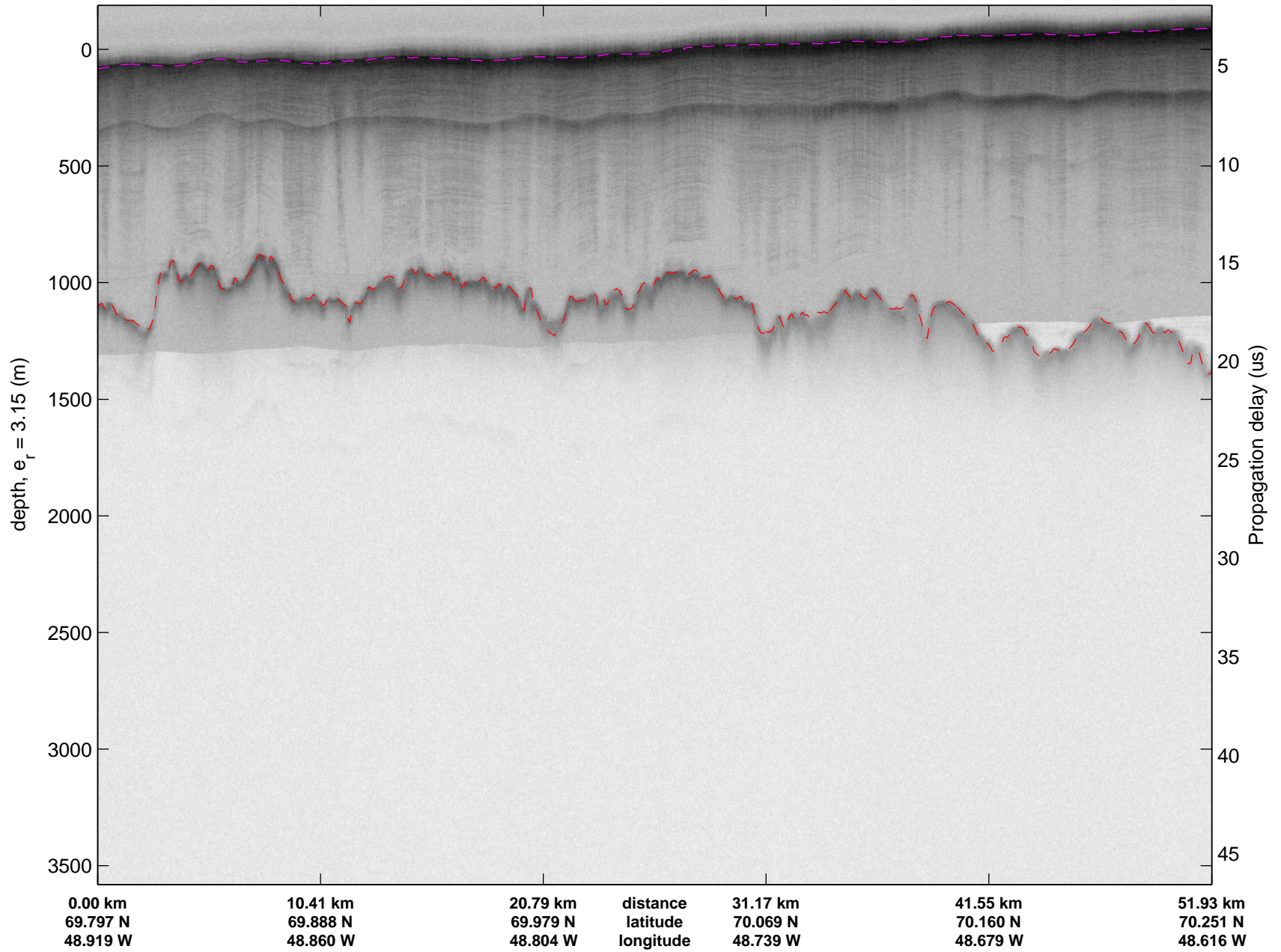



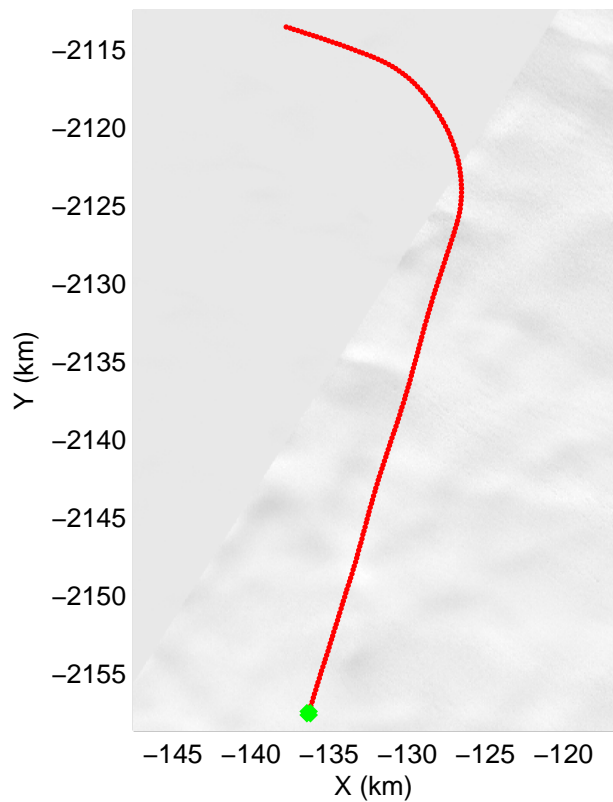


mcords3 2013\_Greenland\_P3: "F12: Jakobshavn-Eqip-Store" 20130406\_01\_006: 11:21:30.4 to 11:27:22.0 GPS




mcords3 2013\_Greenland\_P3: "F12: Jakobshavn-Eqip-Store" 20130406\_01\_006: 11:21:30.4 to 11:27:22.0 GPS



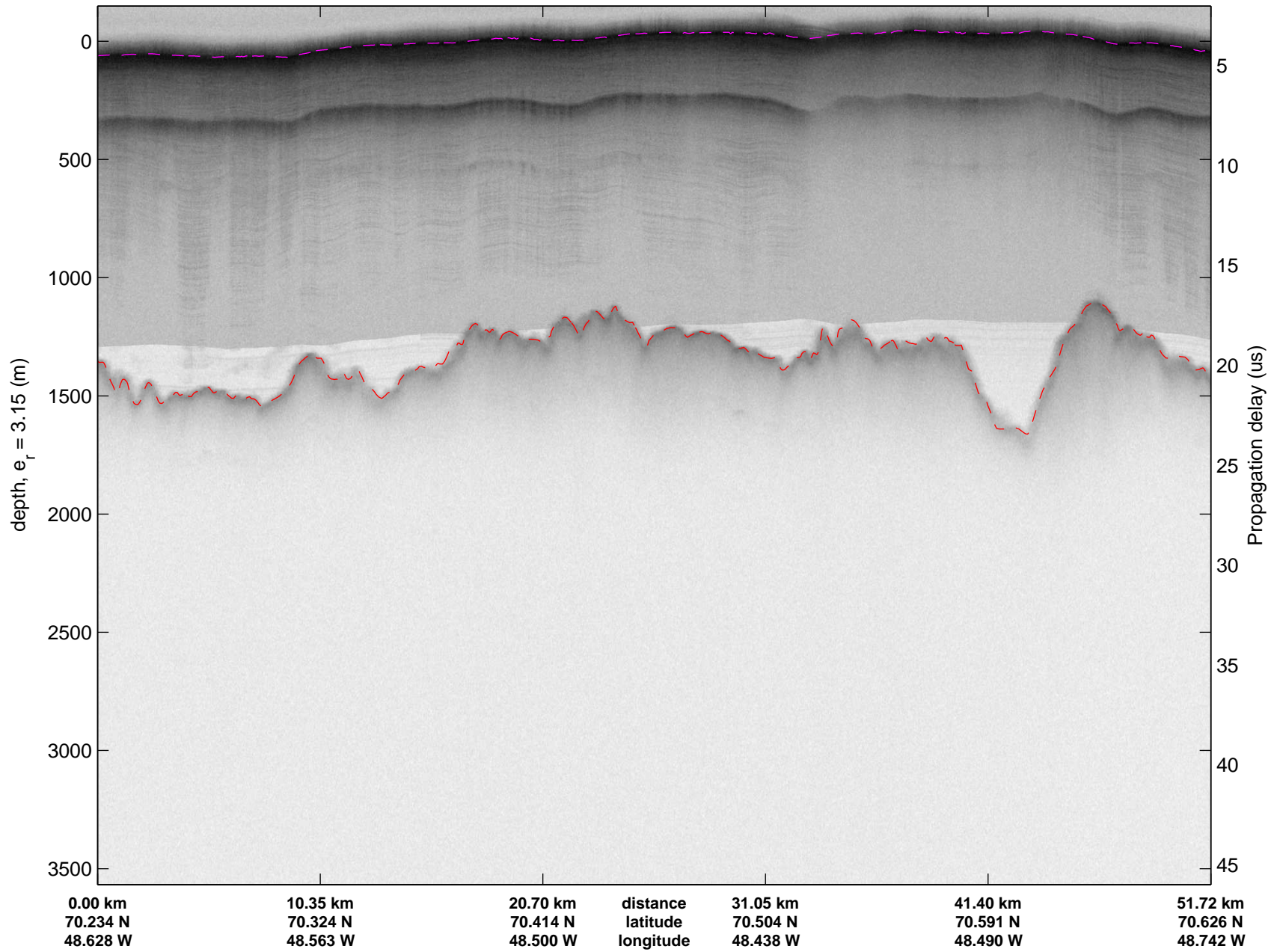



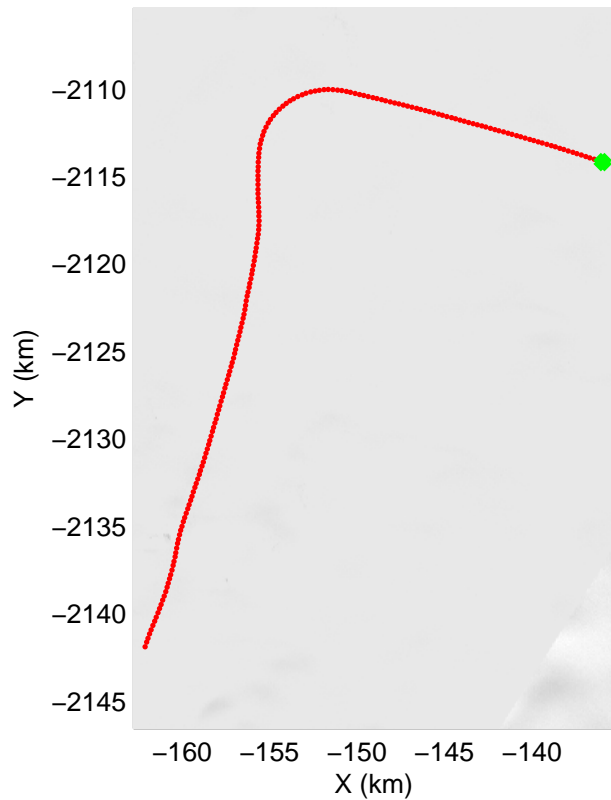


mcords3 2013\_Greenland\_P3: "F12: Jakobshavn-Eqip-Store" 20130406\_01\_007: 11:27:09.0 to 11:33:02.9 GPS




mcords3 2013\_Greenland\_P3: "F12: Jakobshavn-Eqip-Store" 20130406\_01\_007: 11:27:09.0 to 11:33:02.9 GPS










mcords3 2013\_Greenland\_P3: "F12: Jakobshavn-Eqip-Store" 20130406\_01\_008: 11:32:48.4 to 11:40:41.9 GPS




mcords3 2013\_Greenland\_P3: "F12: Jakobshavn-Eqip-Store" 20130406\_01\_008: 11:32:48.4 to 11:40:41.9 GPS








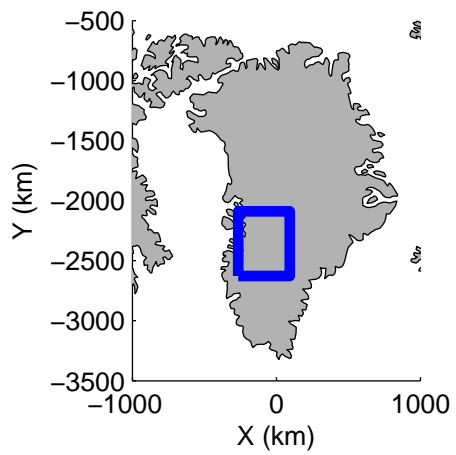


mcords3 2013\_Greenland\_P3: "F12: Jakobshavn-Eqip-Store" 20130406\_01\_009: 11:40:20.9 to 11:49:07.8 GPS




mcords3 2013\_Greenland\_P3: "F12: Jakobshavn-Eqip-Store" 20130406\_01\_009: 11:40:20.9 to 11:49:07.8 GPS



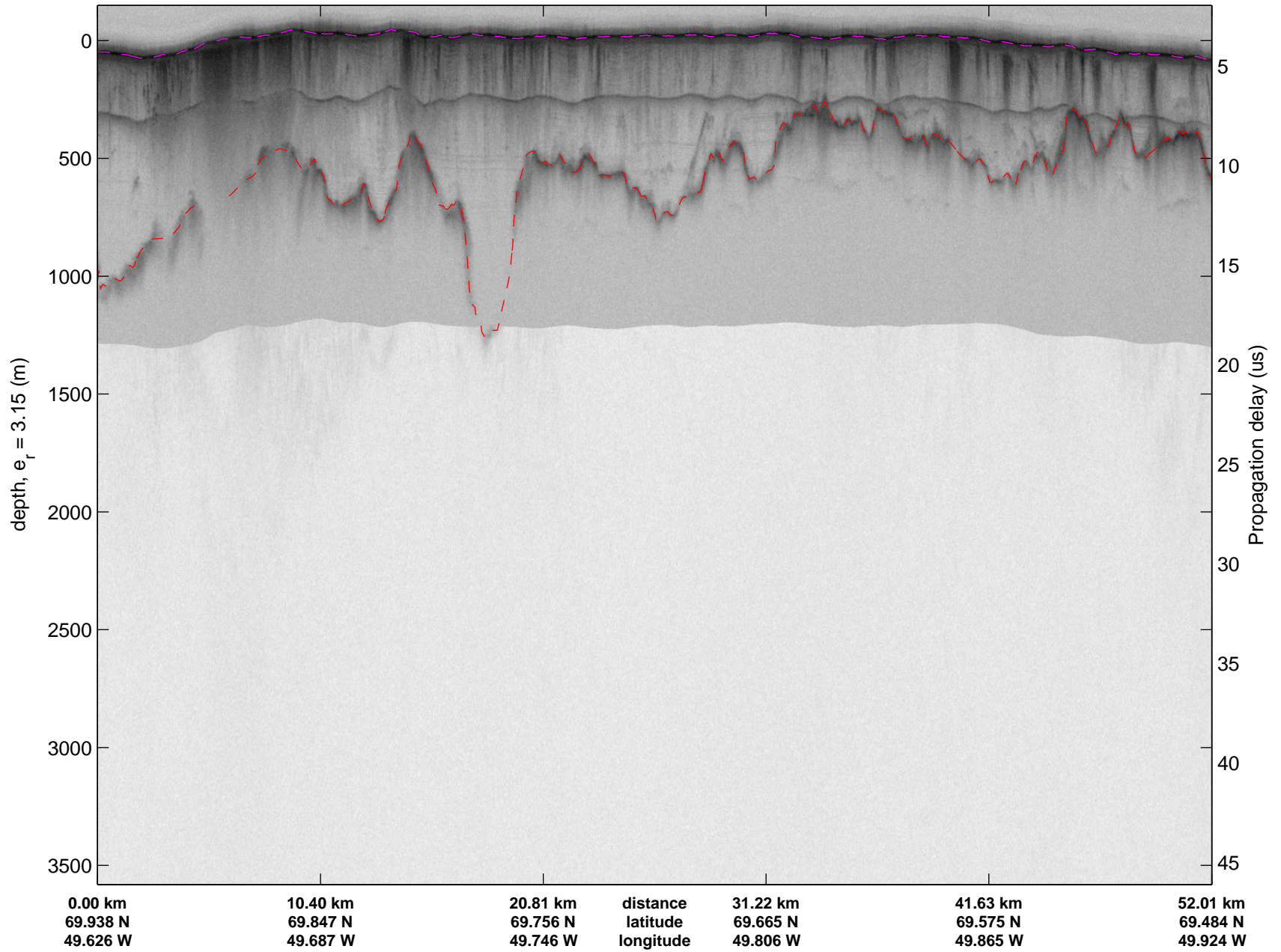






mcords3 2013\_Greenland\_P3: "F12: Jakobshavn-Eqip-Store" 20130406\_01\_010: 11:48:46.9 to 11:57:57.6 GPS




mcords3 2013\_Greenland\_P3: "F12: Jakobshavn-Eqip-Store" 20130406\_01\_010: 11:48:46.9 to 11:57:57.6 GPS



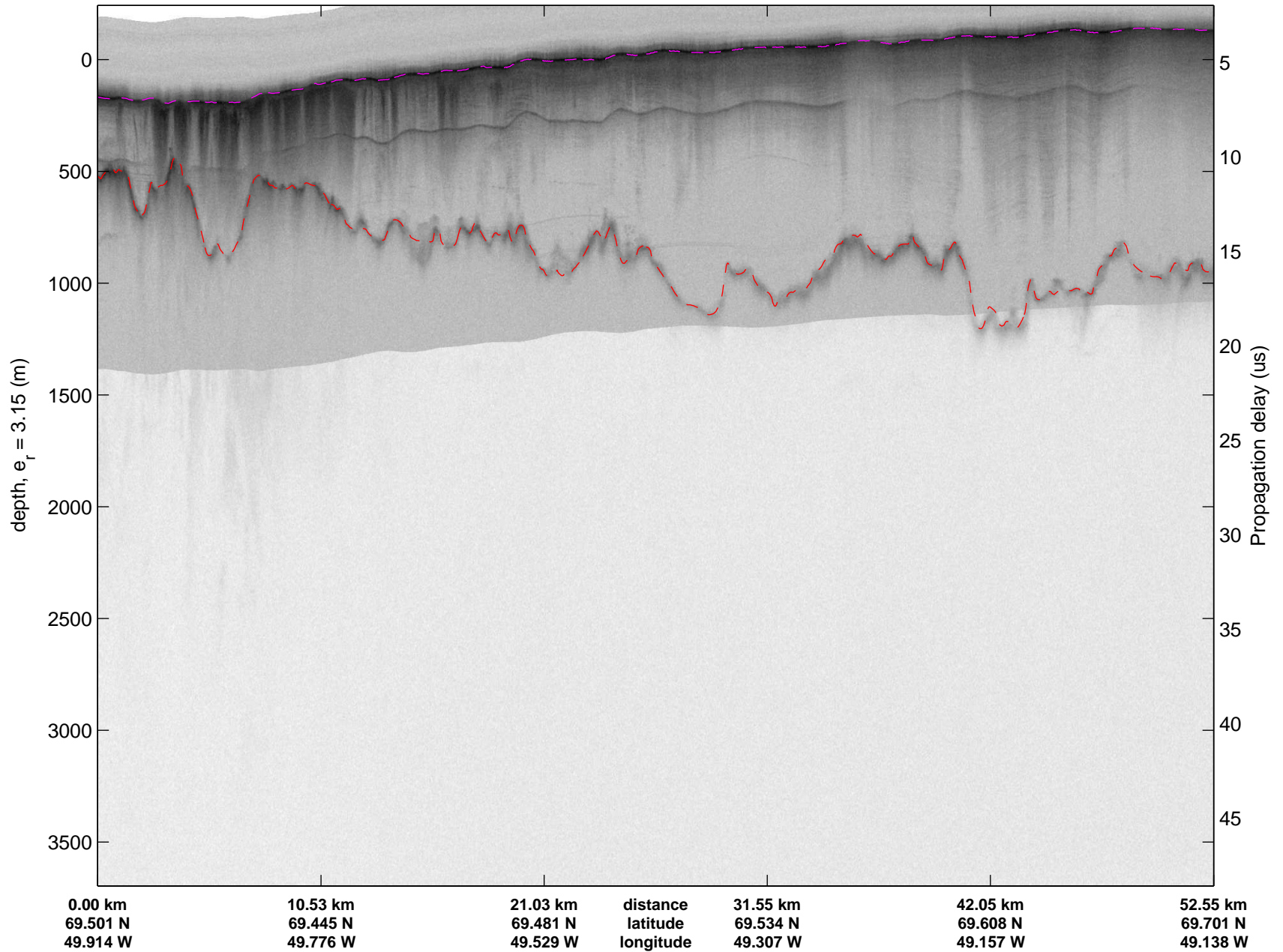






mcords3 2013\_Greenland\_P3: "F12: Jakobshavn-Eqip-Store" 20130406\_01\_011: 11:57:38.5 to 12:04:37.2 GPS




mcords3 2013\_Greenland\_P3: "F12: Jakobshavn-Eqip-Store" 20130406\_01\_011: 11:57:38.5 to 12:04:37.2 GPS










mcords3 2013\_Greenland\_P3: "F12: Jakobshavn-Eqip-Store" 20130406\_01\_012: 12:04:24.0 to 12:11:00.6 GPS



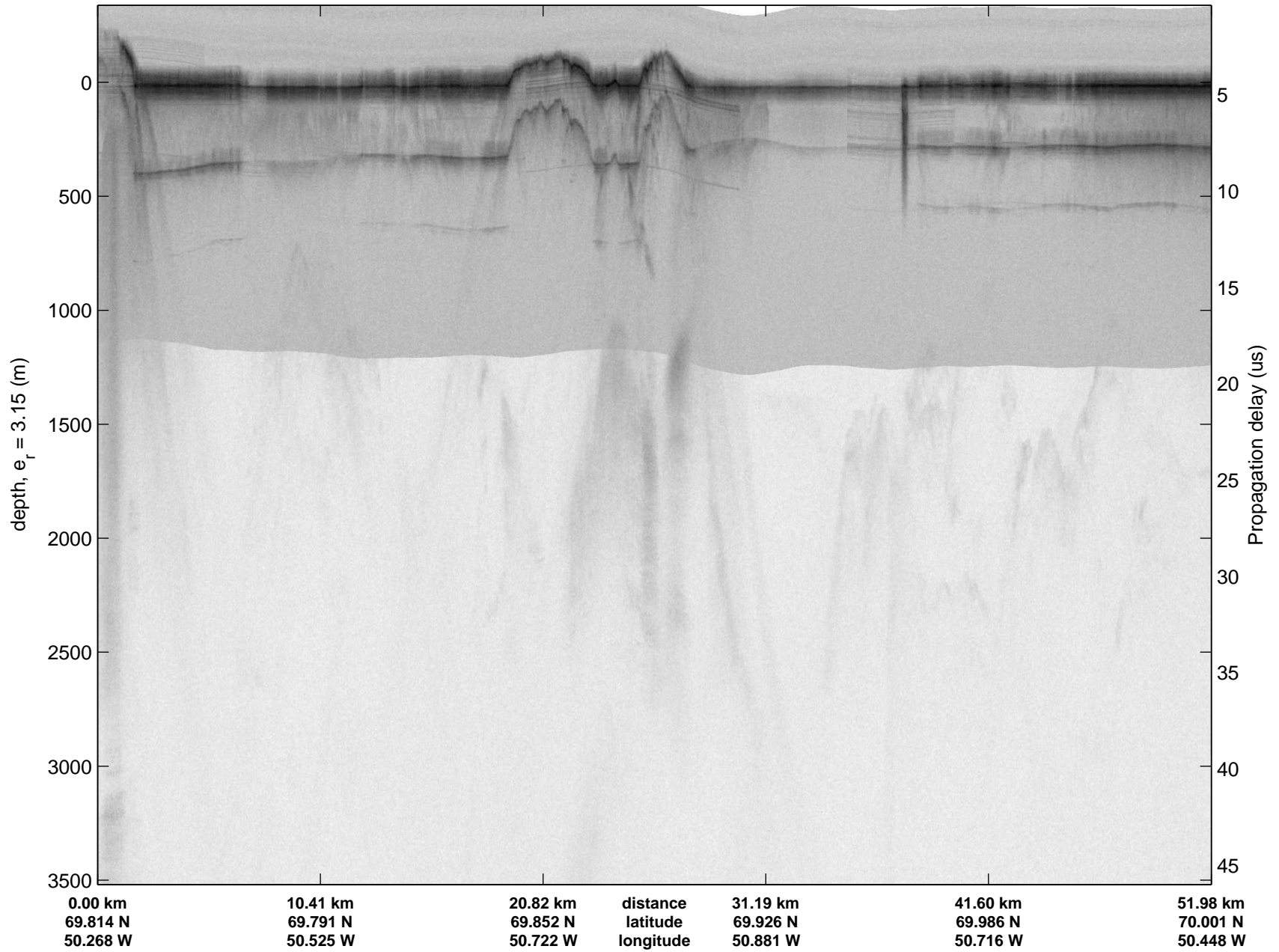
mcords3 2013\_Greenland\_P3: "F12: Jakobshavn-Eqip-Store" 20130406\_01\_012: 12:04:24.0 to 12:11:00.6 GPS



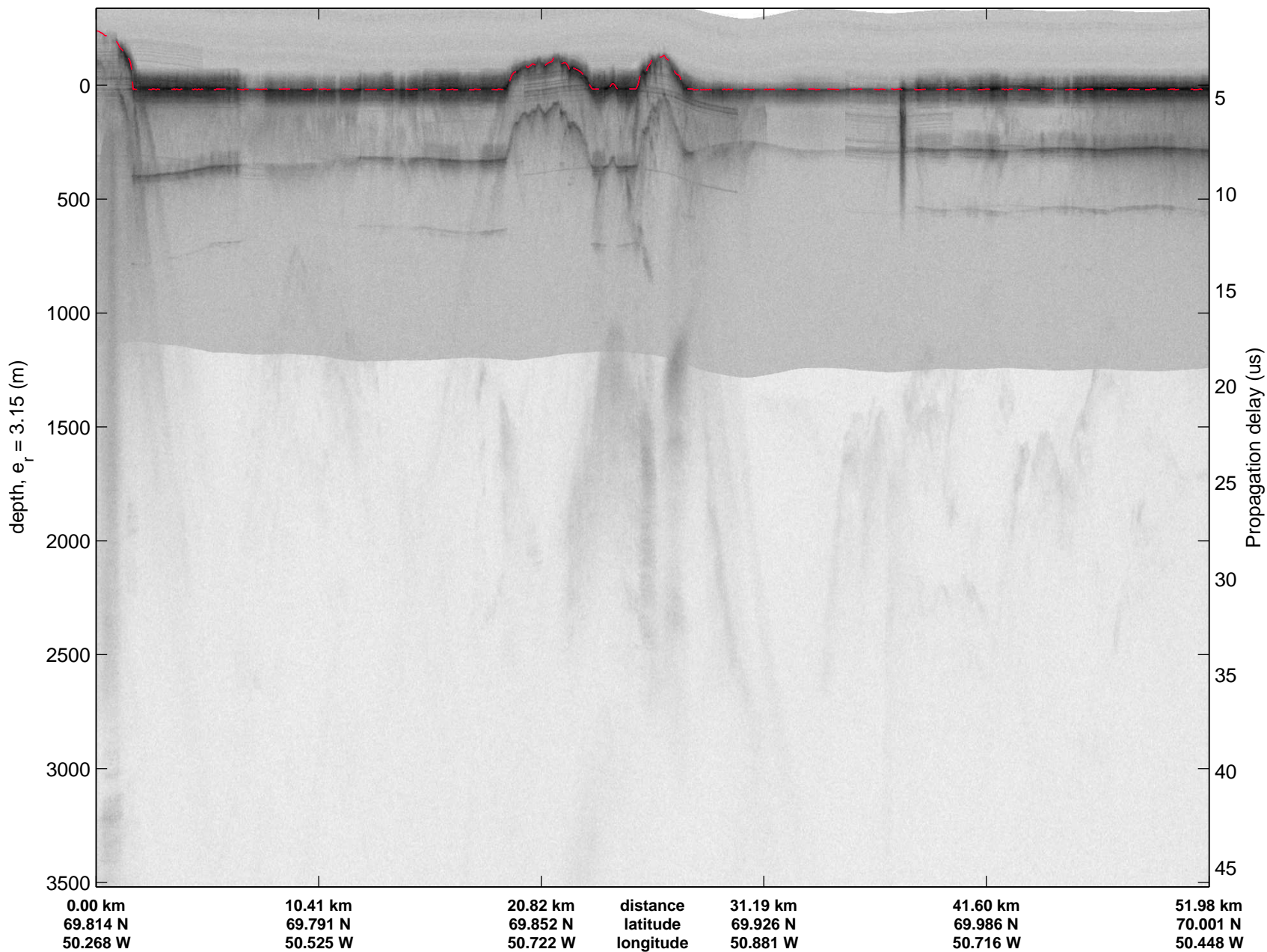






mcords3 2013\_Greenland\_P3: "F12: Jakobshavn-Eqip-Store" 20130406\_01\_013: 12:10:44.9 to 12:17:42.6 GPS




mcords3 2013\_Greenland\_P3: "F12: Jakobshavn-Eqip-Store" 20130406\_01\_013: 12:10:44.9 to 12:17:42.6 GPS







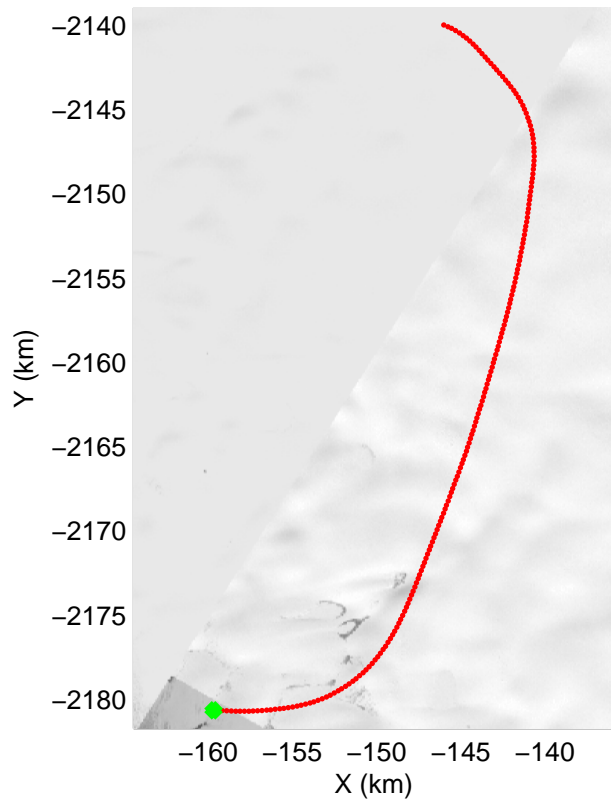


mcords3 2013\_Greenland\_P3: "F12: Jakobshavn-Eqip-Store" 20130406\_01\_014: 12:17:27.2 to 12:24:29.1 GPS




mcords3 2013\_Greenland\_P3: "F12: Jakobshavn-Eqip-Store" 20130406\_01\_014: 12:17:27.2 to 12:24:29.1 GPS



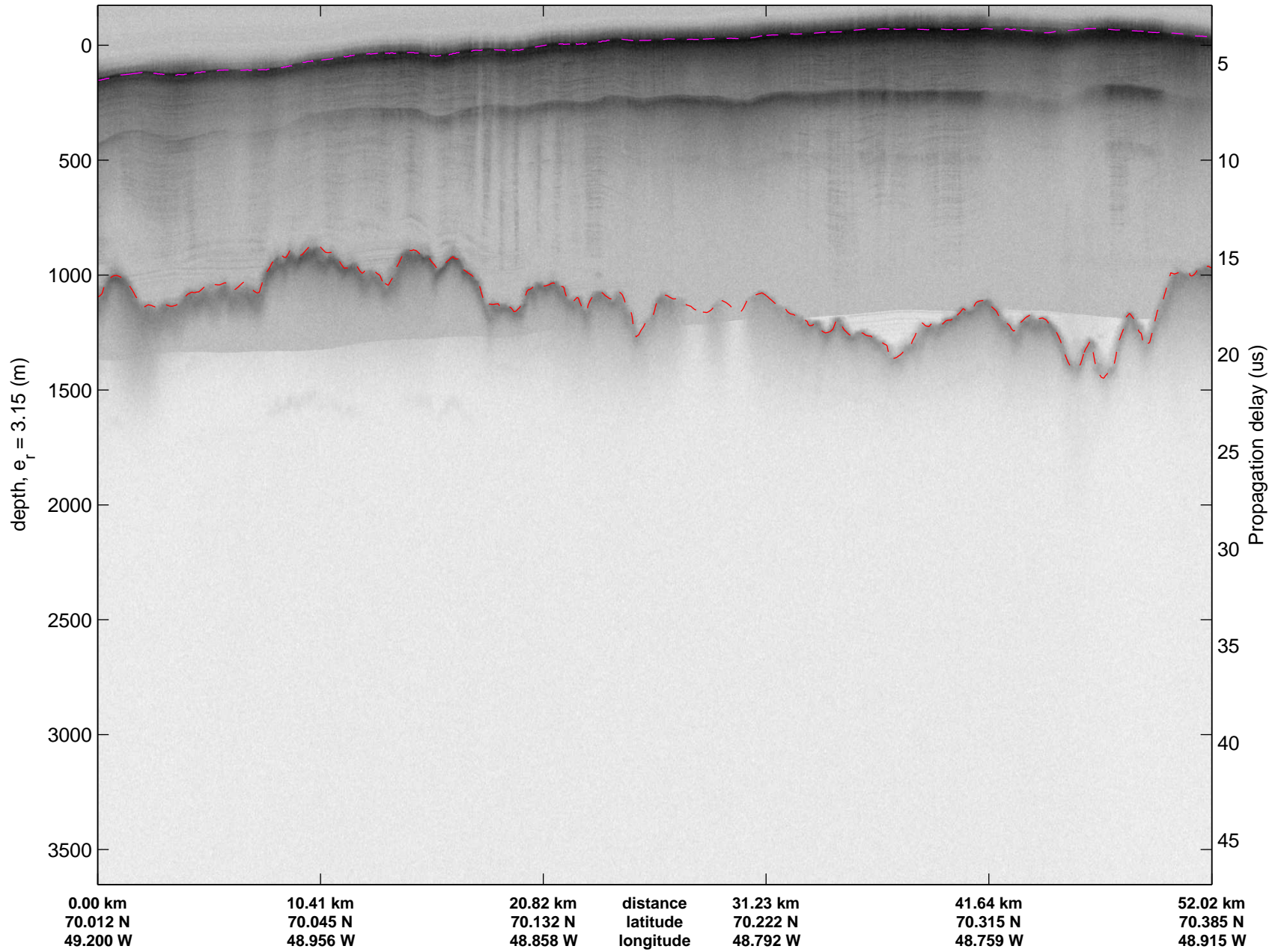




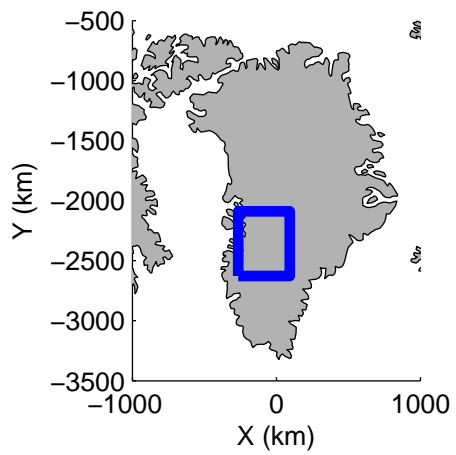


mcords3 2013\_Greenland\_P3: "F12: Jakobshavn-Eqip-Store" 20130406\_01\_015: 12:24:13.1 to 12:30:19.5 GPS




mcords3 2013\_Greenland\_P3: "F12: Jakobshavn-Eqip-Store" 20130406\_01\_015: 12:24:13.1 to 12:30:19.5 GPS










mcords3 2013\_Greenland\_P3: "F12: Jakobshavn-Eqip-Store" 20130406\_01\_016: 12:30:03.5 to 12:37:55.6 GPS




mcords3 2013\_Greenland\_P3: "F12: Jakobshavn-Eqip-Store" 20130406\_01\_016: 12:30:03.5 to 12:37:55.6 GPS










mcords3 2013\_Greenland\_P3: "F12: Jakobshavn-Eqip-Store" 20130406\_01\_017: 12:37:40.1 to 12:45:16.4 GPS




mcords3 2013\_Greenland\_P3: "F12: Jakobshavn-Eqip-Store" 20130406\_01\_017: 12:37:40.1 to 12:45:16.4 GPS







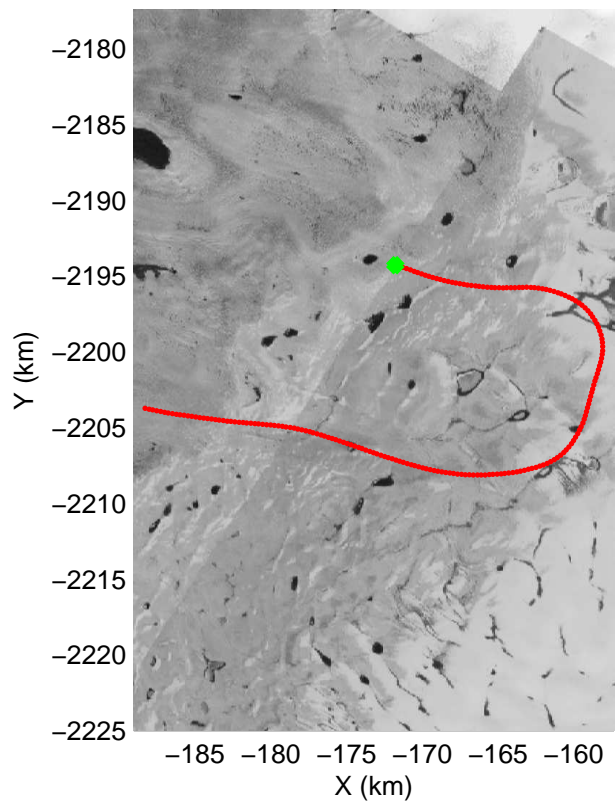


mcords3 2013\_Greenland\_P3: "F12: Jakobshavn-Eqip-Store" 20130406\_01\_018: 12:44:58.0 to 12:52:31.3 GPS




mcords3 2013\_Greenland\_P3: "F12: Jakobshavn-Eqip-Store" 20130406\_01\_018: 12:44:58.0 to 12:52:31.3 GPS



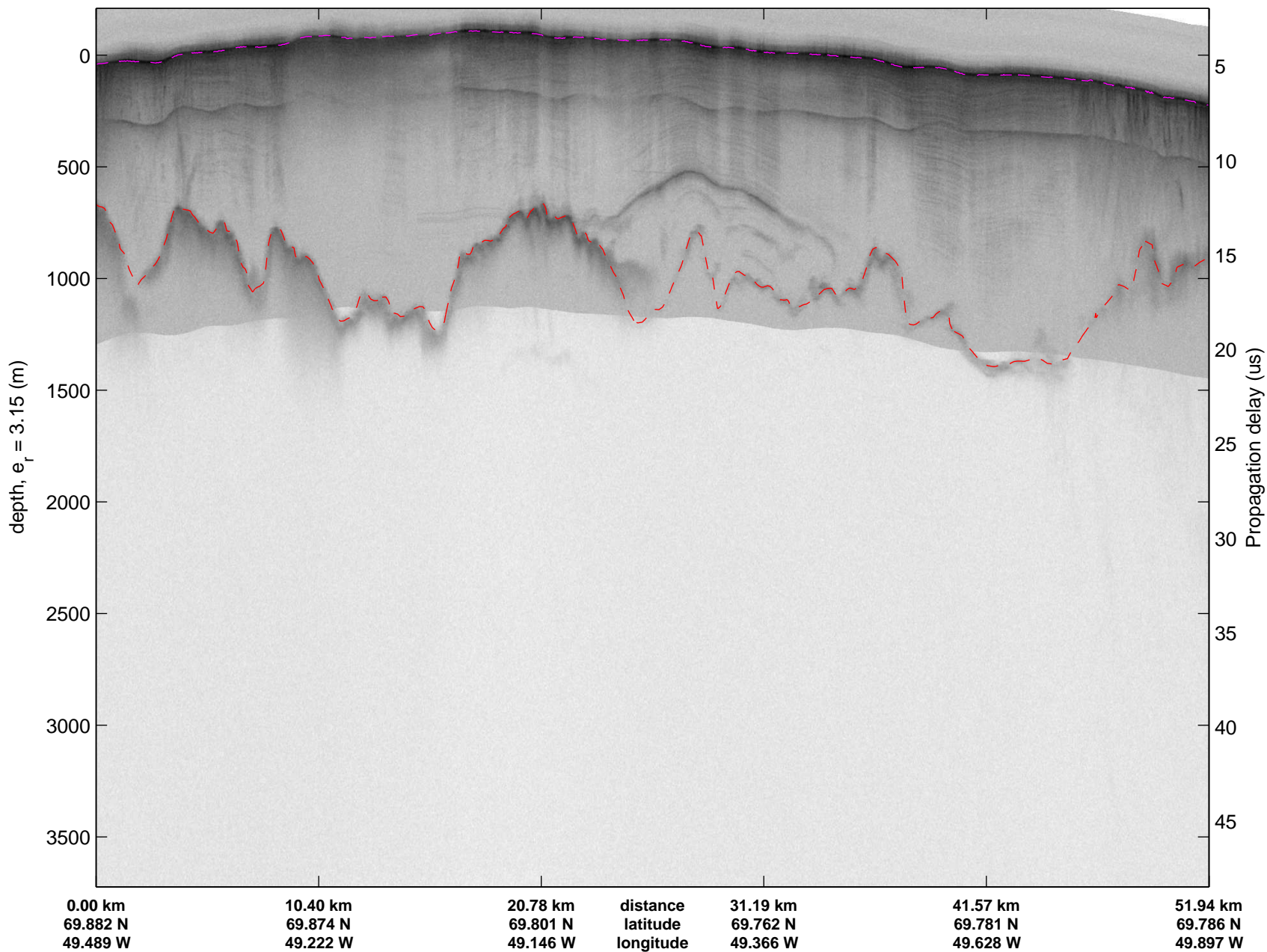






mcords3 2013\_Greenland\_P3: "F12: Jakobshavn-Eqip-Store" 20130406\_01\_019: 12:52:13.6 to 13:00:11.9 GPS




mcords3 2013\_Greenland\_P3: "F12: Jakobshavn-Eqip-Store" 20130406\_01\_019: 12:52:13.6 to 13:00:11.9 GPS










mcords3 2013\_Greenland\_P3: "F12: Jakobshavn-Eqip-Store" 20130406\_01\_020: 12:59:55.0 to 13:07:58.6 GPS




mcords3 2013\_Greenland\_P3: "F12: Jakobshavn-Eqip-Store" 20130406\_01\_020: 12:59:55.0 to 13:07:58.6 GPS










mcords3 2013\_Greenland\_P3: "F12: Jakobshavn-Eqip-Store" 20130406\_01\_021: 13:07:39.1 to 13:16:20.8 GPS




mcords3 2013\_Greenland\_P3: "F12: Jakobshavn-Eqip-Store" 20130406\_01\_021: 13:07:39.1 to 13:16:20.8 GPS



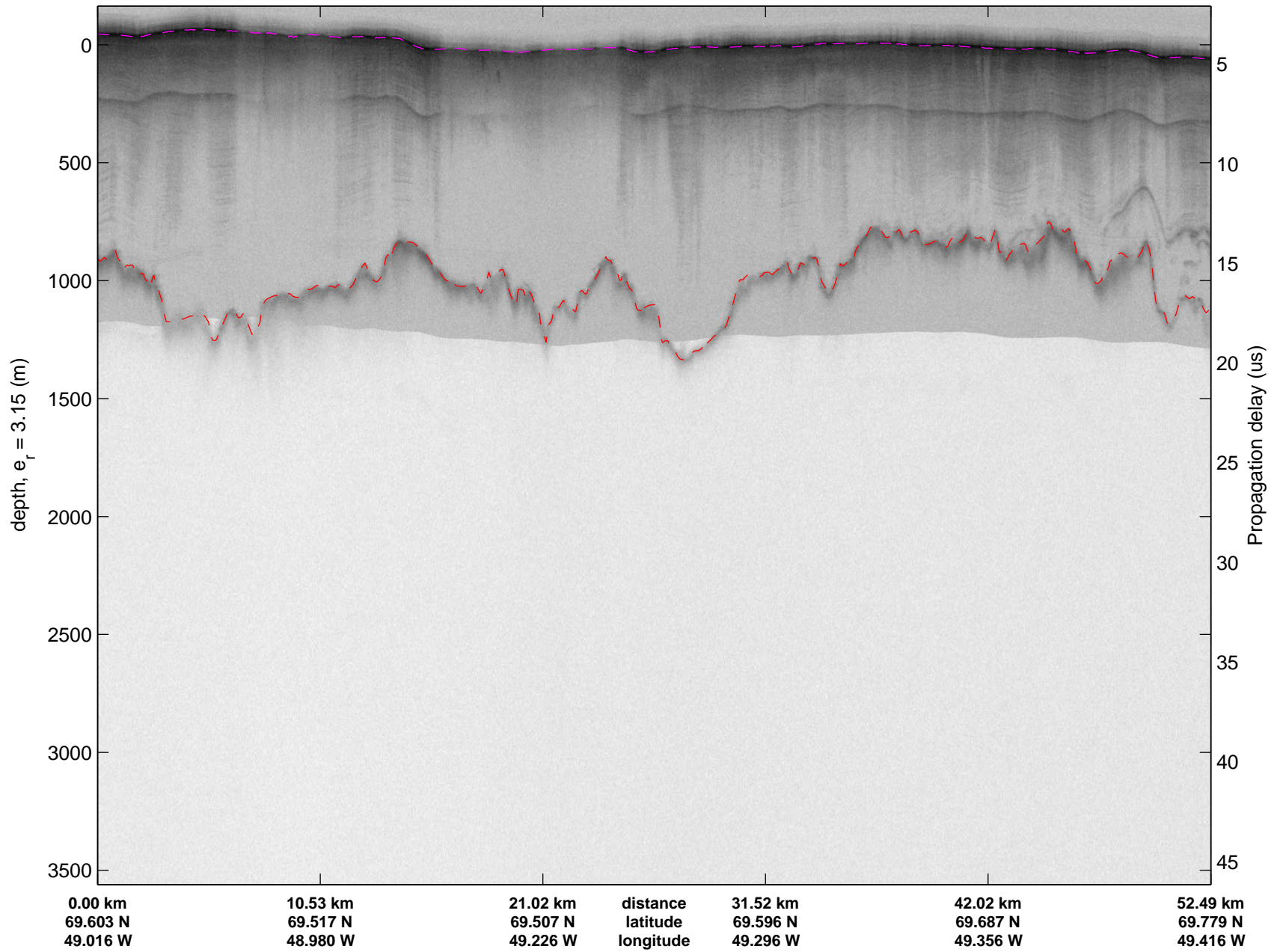




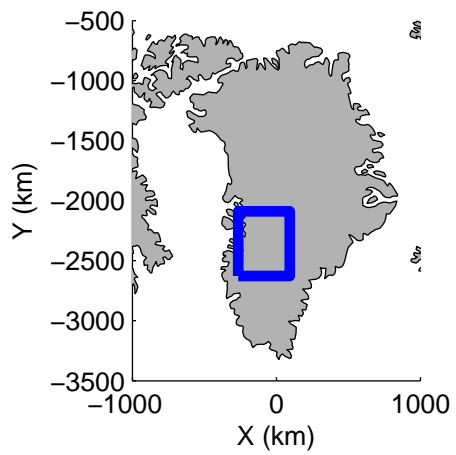


mcords3 2013\_Greenland\_P3: "F12: Jakobshavn-Eqip-Store" 20130406\_01\_022: 13:16:01.6 to 13:23:23.1 GPS




mcords3 2013\_Greenland\_P3: "F12: Jakobshavn-Eqip-Store" 20130406\_01\_022: 13:16:01.6 to 13:23:23.1 GPS



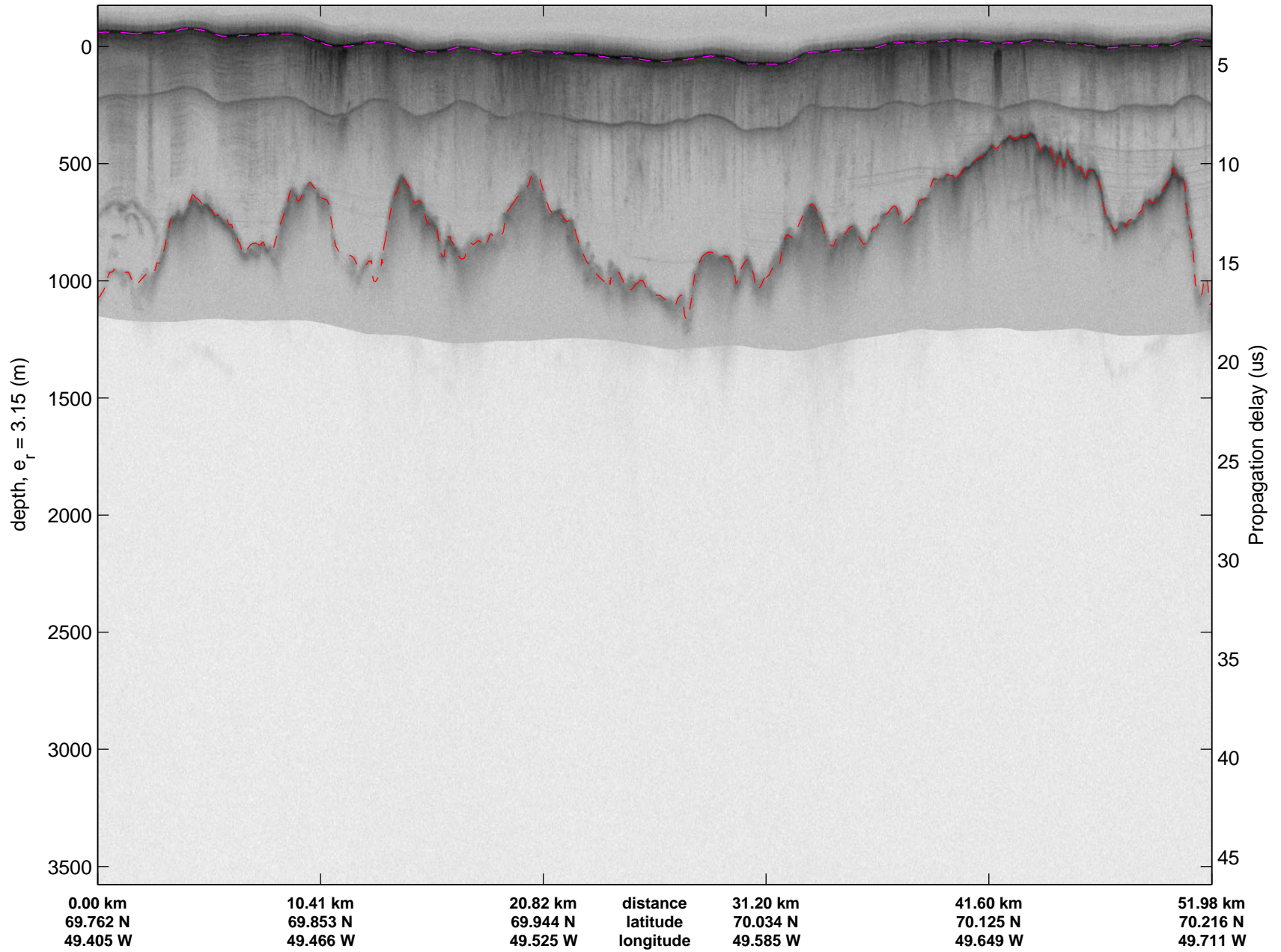



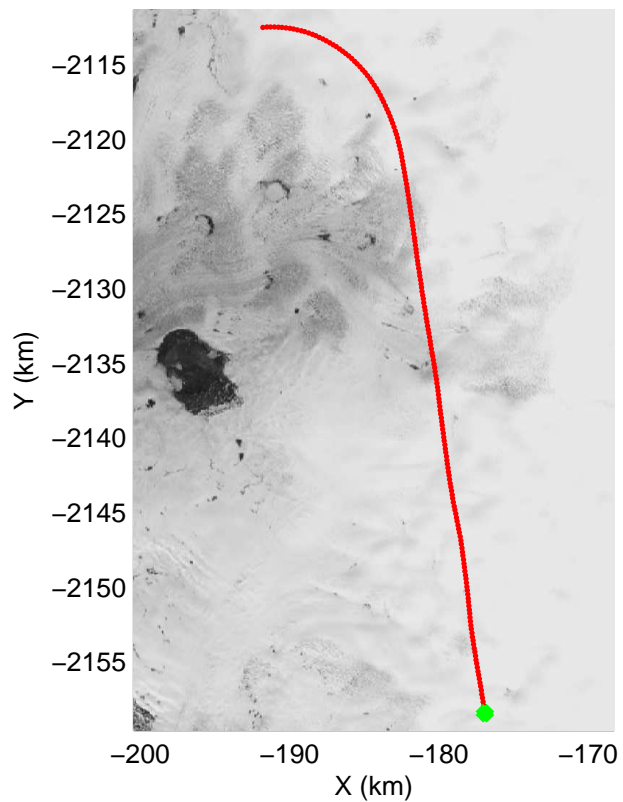


mcords3 2013\_Greenland\_P3: "F12: Jakobshavn-Eqip-Store" 20130406\_01\_023: 13:23:09.6 to 13:29:02.6 GPS




mcords3 2013\_Greenland\_P3: "F12: Jakobshavn-Eqip-Store" 20130406\_01\_023: 13:23:09.6 to 13:29:02.6 GPS



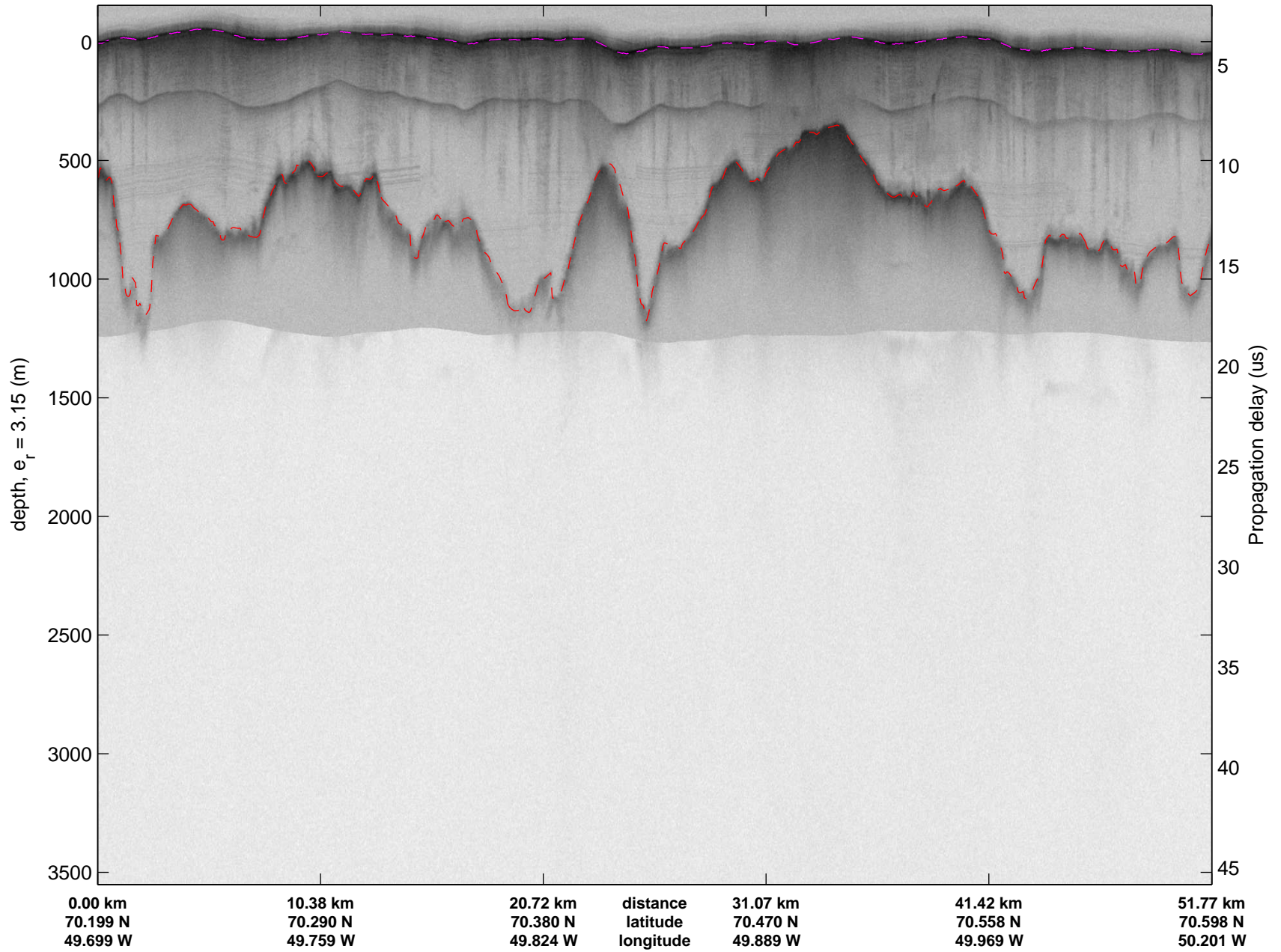






mcords3 2013\_Greenland\_P3: "F12: Jakobshavn-Eqip-Store" 20130406\_01\_024: 13:28:49.6 to 13:34:42.9 GPS




mcords3 2013\_Greenland\_P3: "F12: Jakobshavn-Eqip-Store" 20130406\_01\_024: 13:28:49.6 to 13:34:42.9 GPS







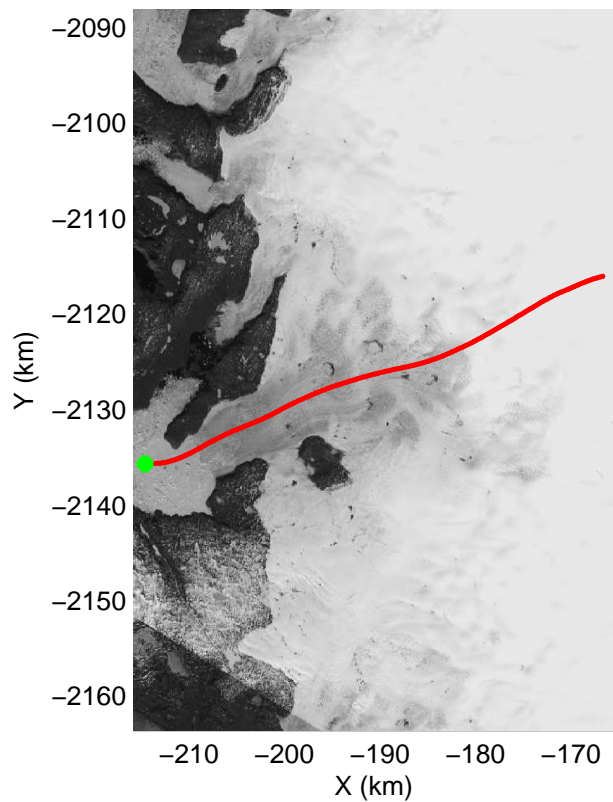


mcords3 2013\_Greenland\_P3: "F12: Jakobshavn-Eqip-Store" 20130406\_01\_025: 13:34:28.4 to 13:41:47.3 GPS




mcords3 2013\_Greenland\_P3: "F12: Jakobshavn-Eqip-Store" 20130406\_01\_025: 13:34:28.4 to 13:41:47.3 GPS







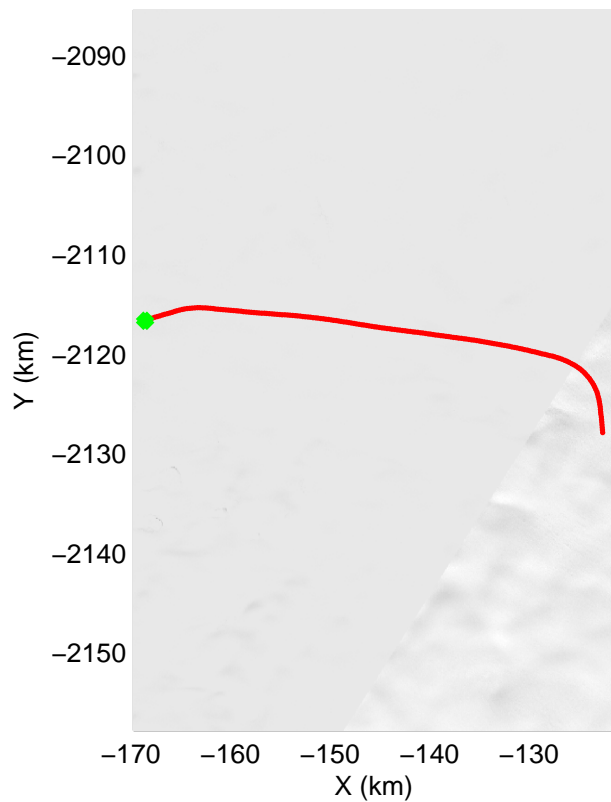


mcords3 2013\_Greenland\_P3: "F12: Jakobshavn-Eqip-Store" 20130406\_01\_026: 13:41:29.8 to 13:48:50.5 GPS




mcords3 2013\_Greenland\_P3: "F12: Jakobshavn-Eqip-Store" 20130406\_01\_026: 13:41:29.8 to 13:48:50.5 GPS







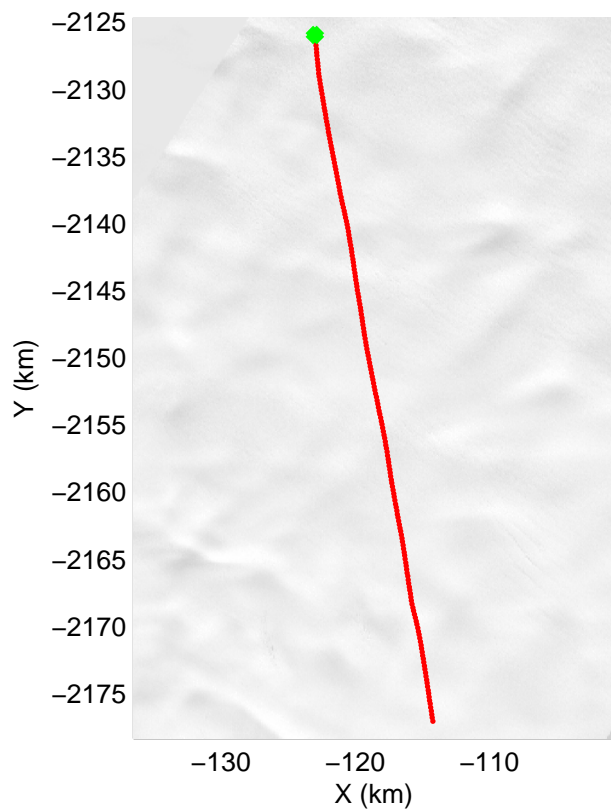


mcords3 2013\_Greenland\_P3: "F12: Jakobshavn-Eqip-Store" 20130406\_01\_027: 13:48:35.9 to 13:55:20.3 GPS




mcords3 2013\_Greenland\_P3: "F12: Jakobshavn-Eqip-Store" 20130406\_01\_027: 13:48:35.9 to 13:55:20.3 GPS










mcords3 2013\_Greenland\_P3: "F12: Jakobshavn-Eqip-Store" 20130406\_01\_028: 13:55:03.0 to 14:02:53.3 GPS




mcords3 2013\_Greenland\_P3: "F12: Jakobshavn-Eqip-Store" 20130406\_01\_028: 13:55:03.0 to 14:02:53.3 GPS



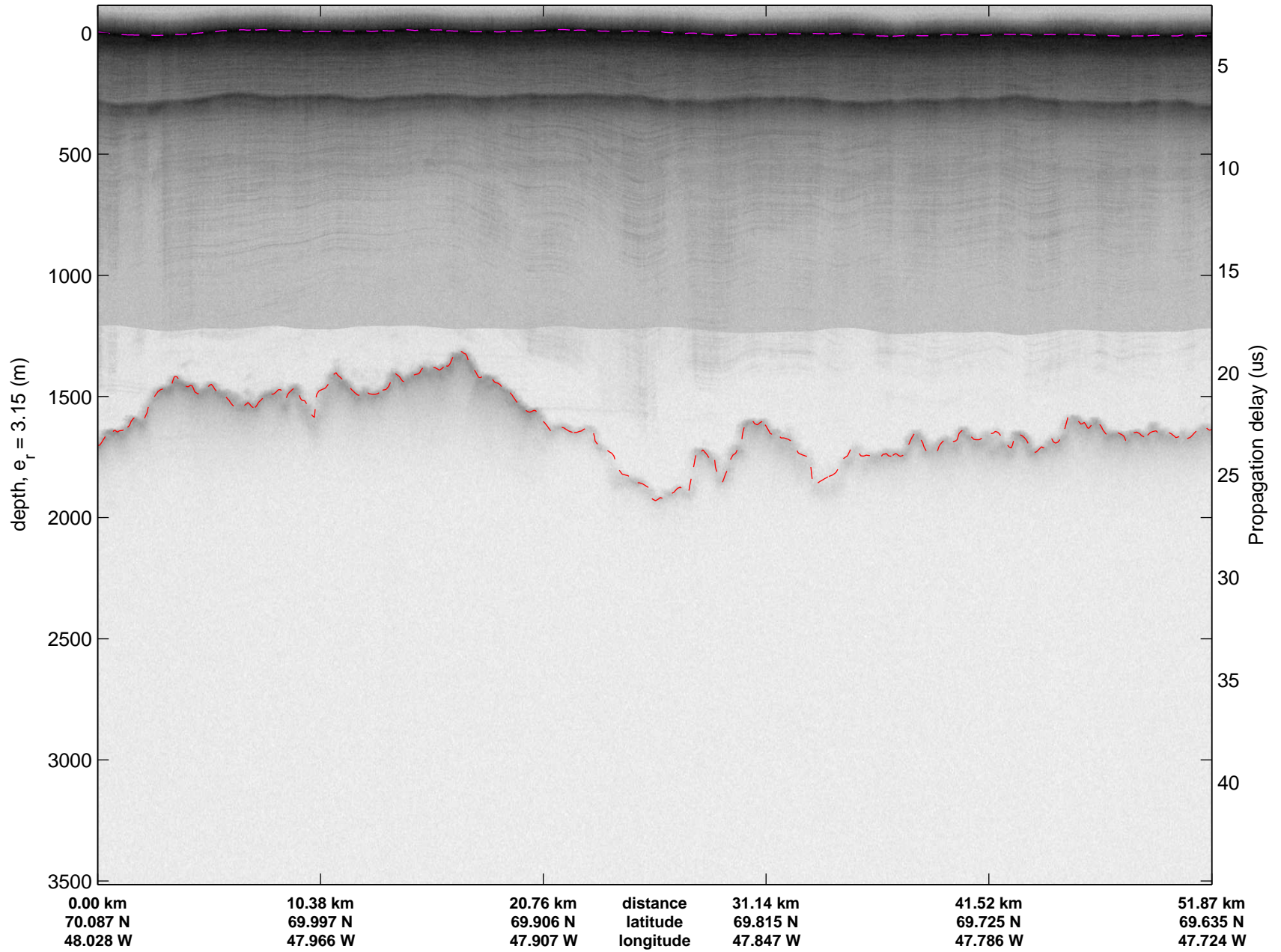



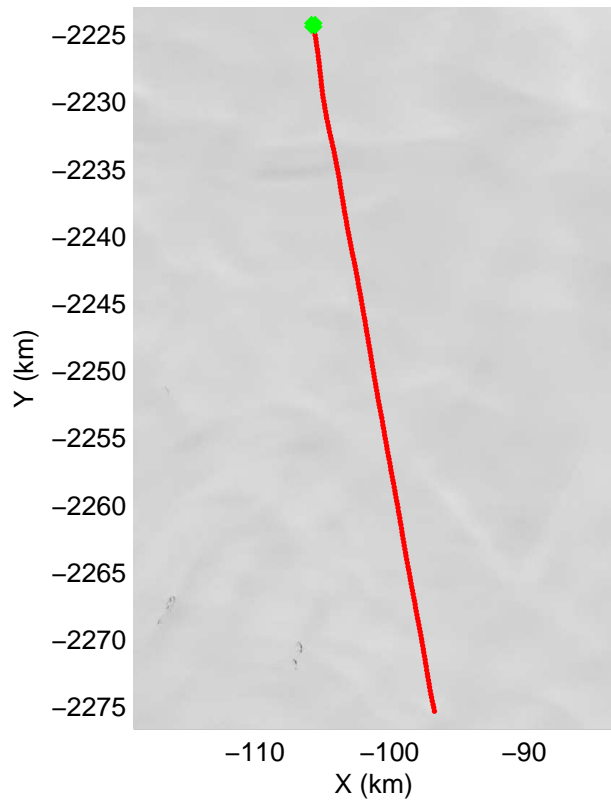
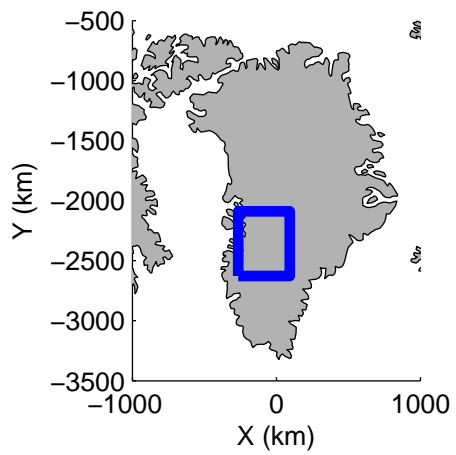


mcords3 2013\_Greenland\_P3: "F12: Jakobshavn-Eqip-Store" 20130406\_01\_029: 14:02:35.9 to 14:10:43.6 GPS




mcords3 2013\_Greenland\_P3: "F12: Jakobshavn-Eqip-Store" 20130406\_01\_029: 14:02:35.9 to 14:10:43.6 GPS



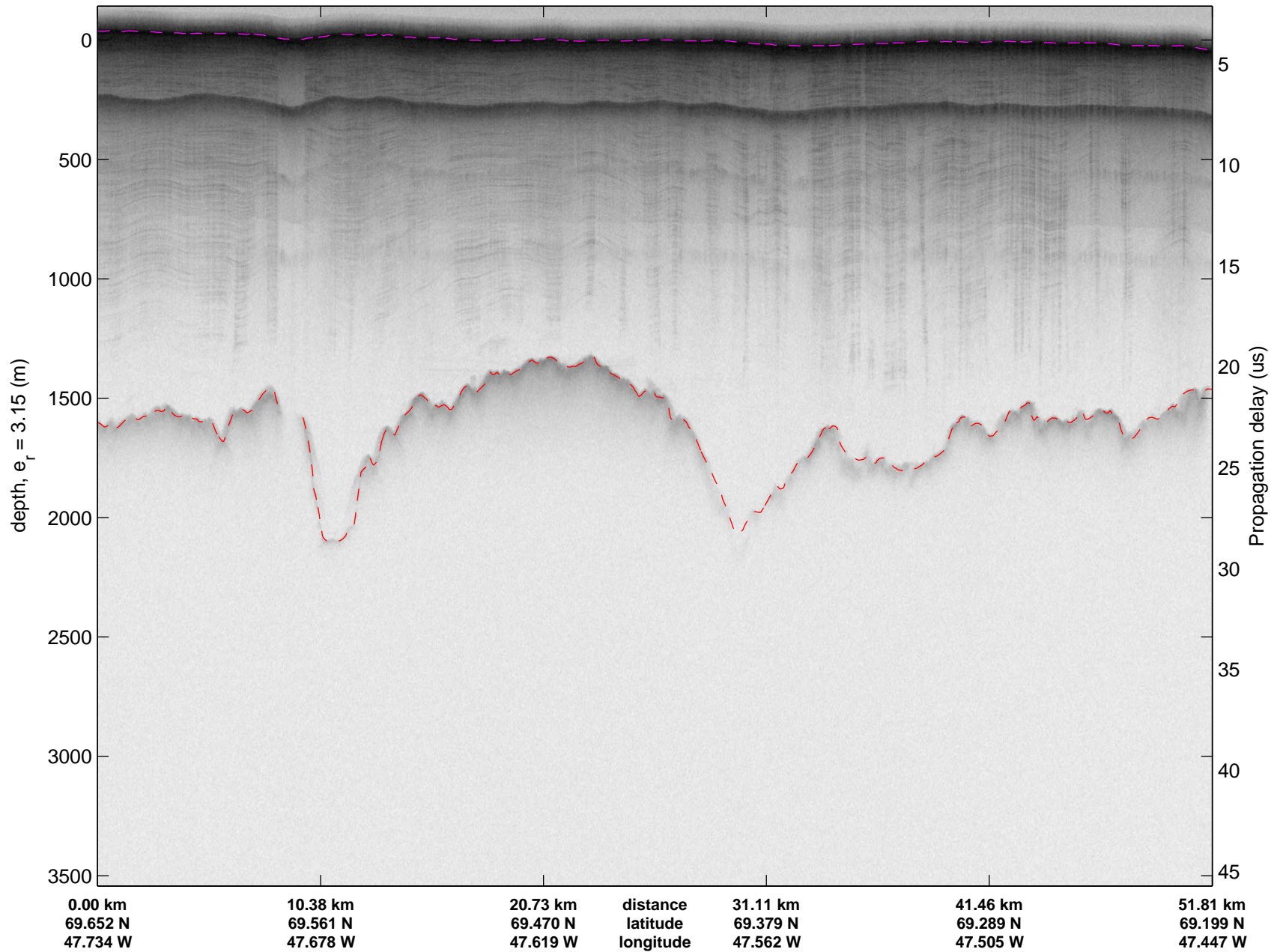






mcords3 2013\_Greenland\_P3: "F12: Jakobshavn-Eqip-Store" 20130406\_01\_030: 14:10:25.3 to 14:18:24.9 GPS




mcords3 2013\_Greenland\_P3: "F12: Jakobshavn-Eqip-Store" 20130406\_01\_030: 14:10:25.3 to 14:18:24.9 GPS



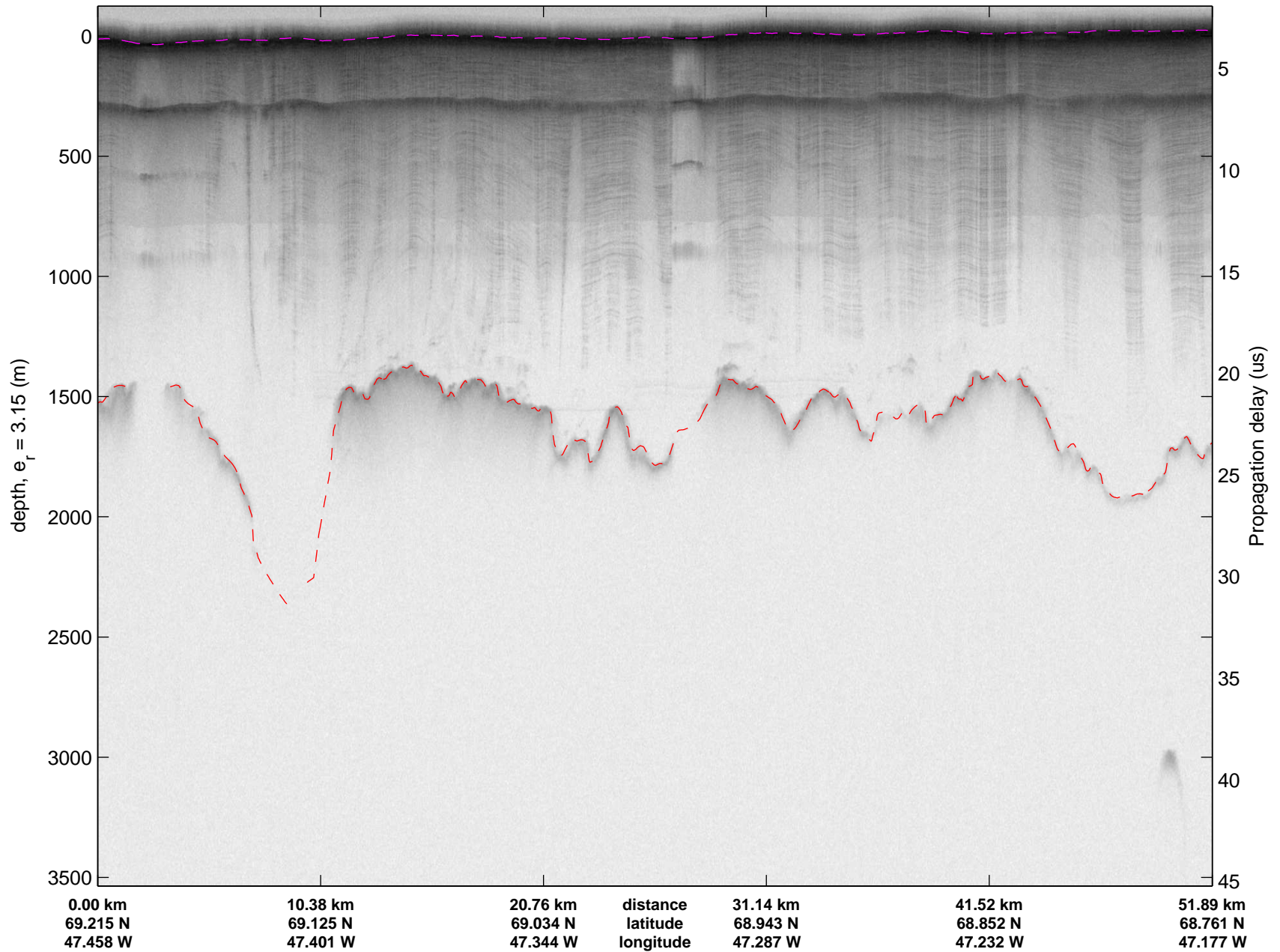




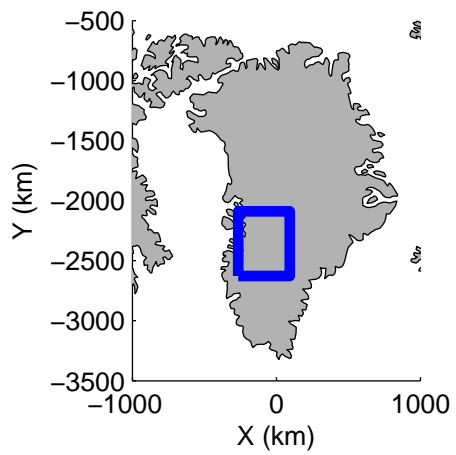


mcords3 2013\_Greenland\_P3: "F12: Jakobshavn-Eqip-Store" 20130406\_01\_031: 14:18:05.2 to 14:27:17.4 GPS




mcords3 2013\_Greenland\_P3: "F12: Jakobshavn-Eqip-Store" 20130406\_01\_031: 14:18:05.2 to 14:27:17.4 GPS



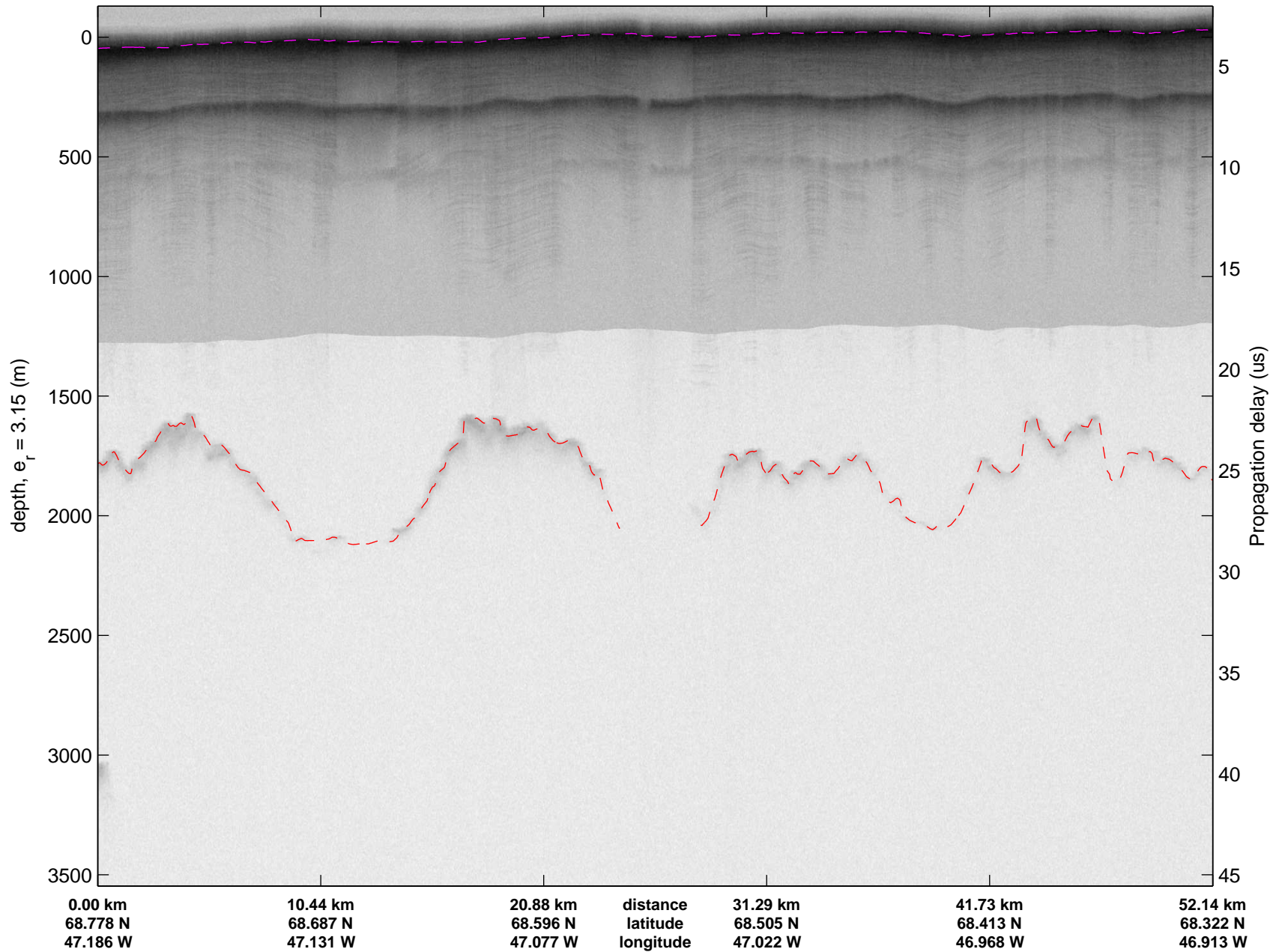






mcords3 2013\_Greenland\_P3: "F12: Jakobshavn-Eqip-Store" 20130406\_01\_032: 14:26:57.3 to 14:35:36.0 GPS




mcords3 2013\_Greenland\_P3: "F12: Jakobshavn-Eqip-Store" 20130406\_01\_032: 14:26:57.3 to 14:35:36.0 GPS



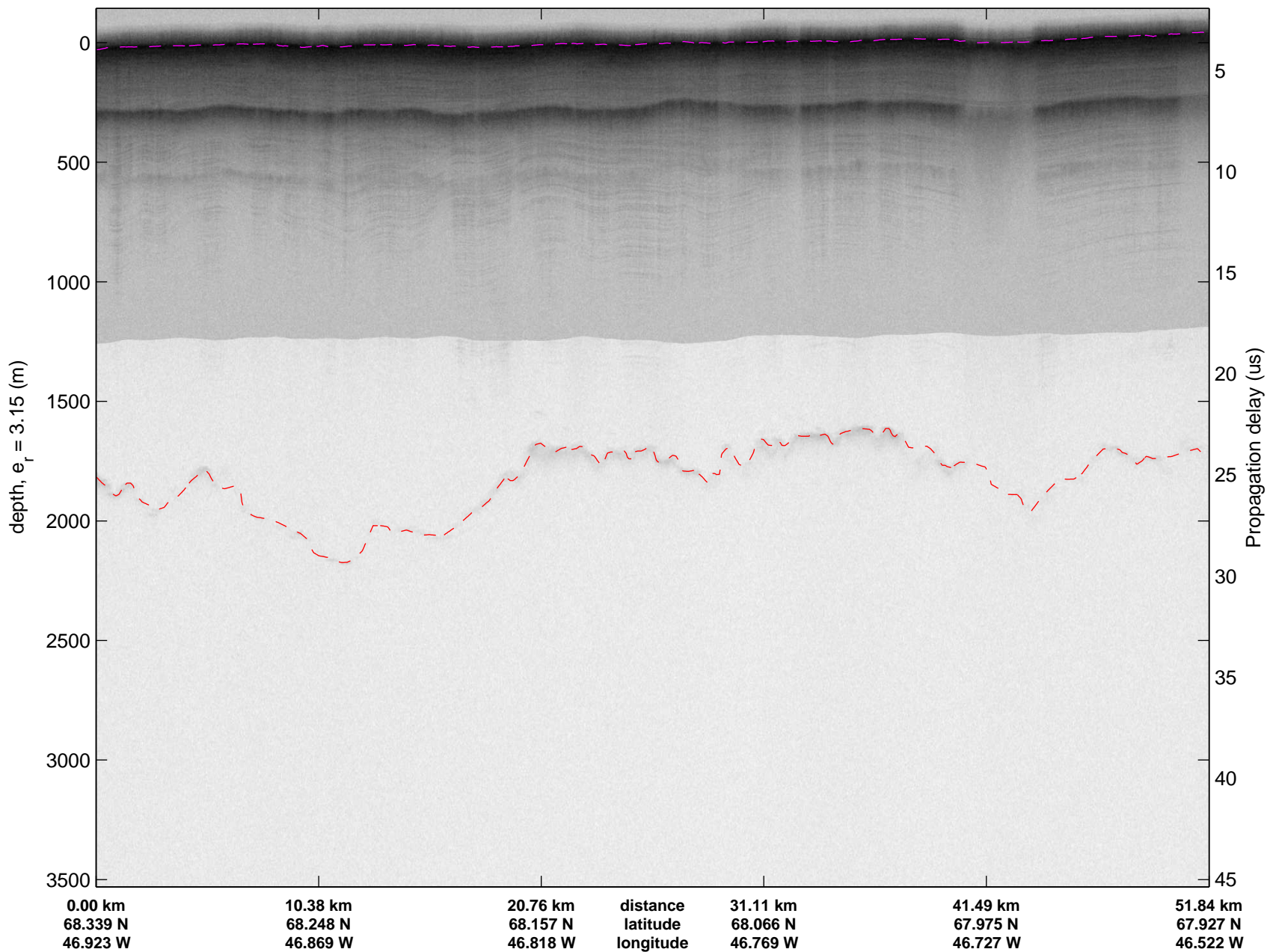



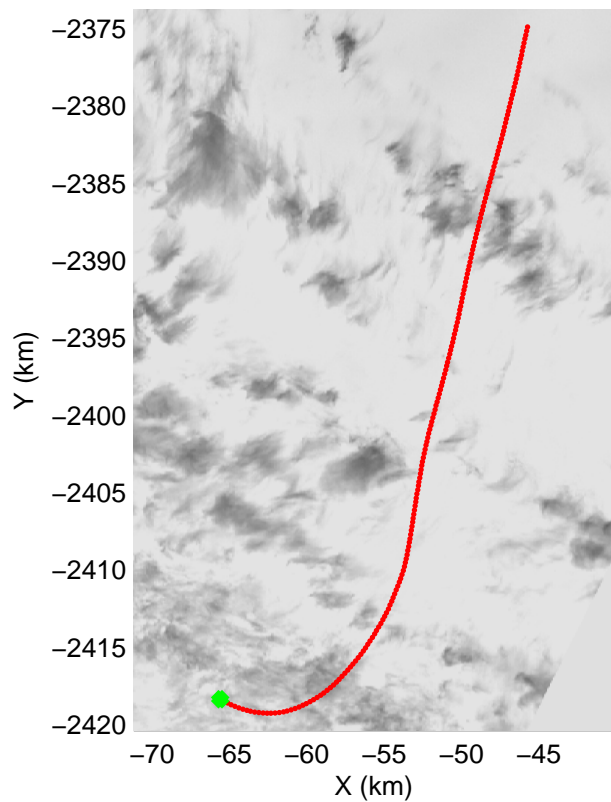


mcords3 2013\_Greenland\_P3: "F12: Jakobshavn-Eqip-Store" 20130406\_01\_033: 14:35:18.7 to 14:43:41.1 GPS




mcords3 2013\_Greenland\_P3: "F12: Jakobshavn-Eqip-Store" 20130406\_01\_033: 14:35:18.7 to 14:43:41.1 GPS



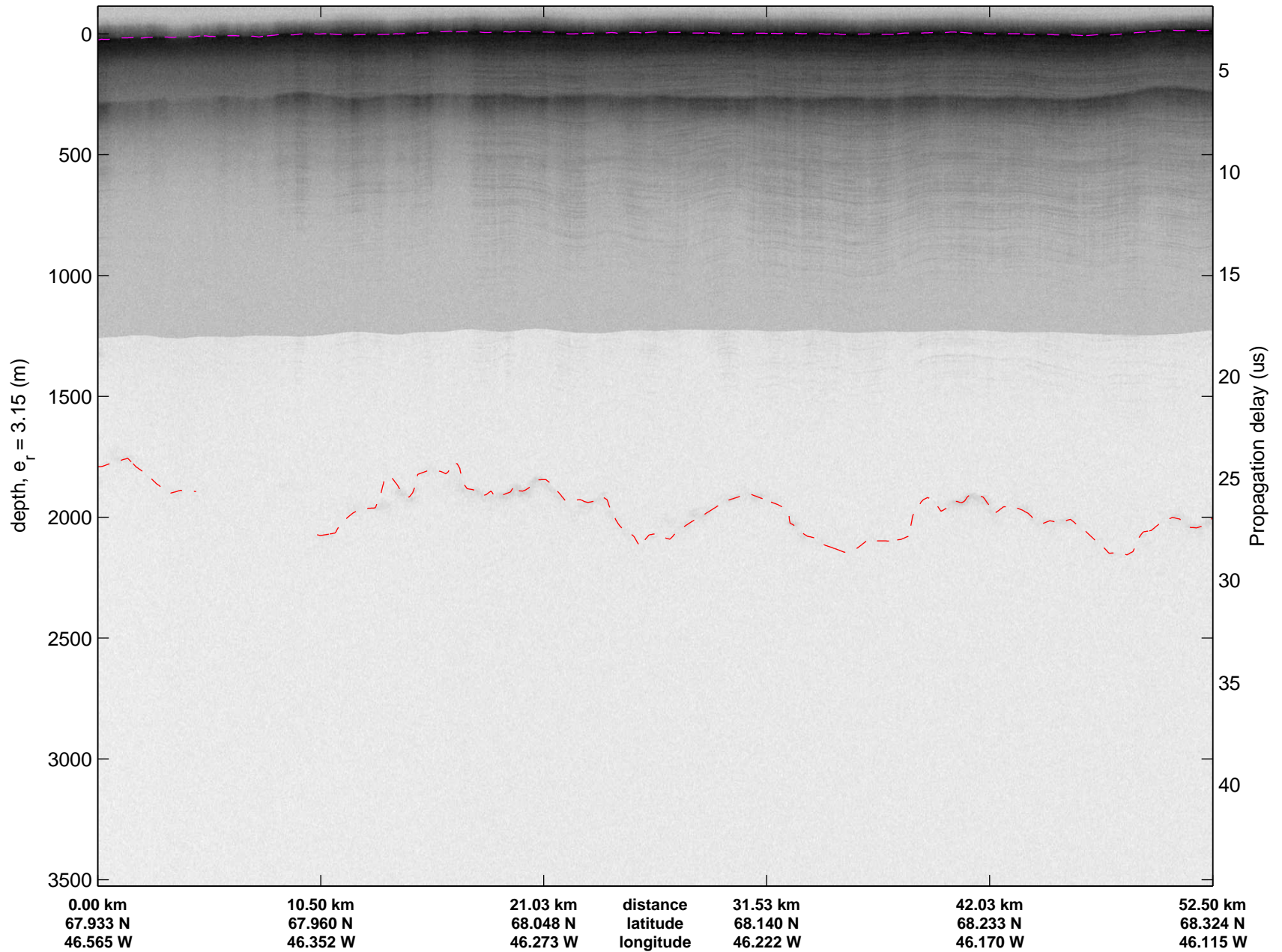






mcords3 2013\_Greenland\_P3: "F12: Jakobshavn-Eqip-Store" 20130406\_01\_034: 14:43:23.1 to 14:49:44.3 GPS




mcords3 2013\_Greenland\_P3: "F12: Jakobshavn-Eqip-Store" 20130406\_01\_034: 14:43:23.1 to 14:49:44.3 GPS



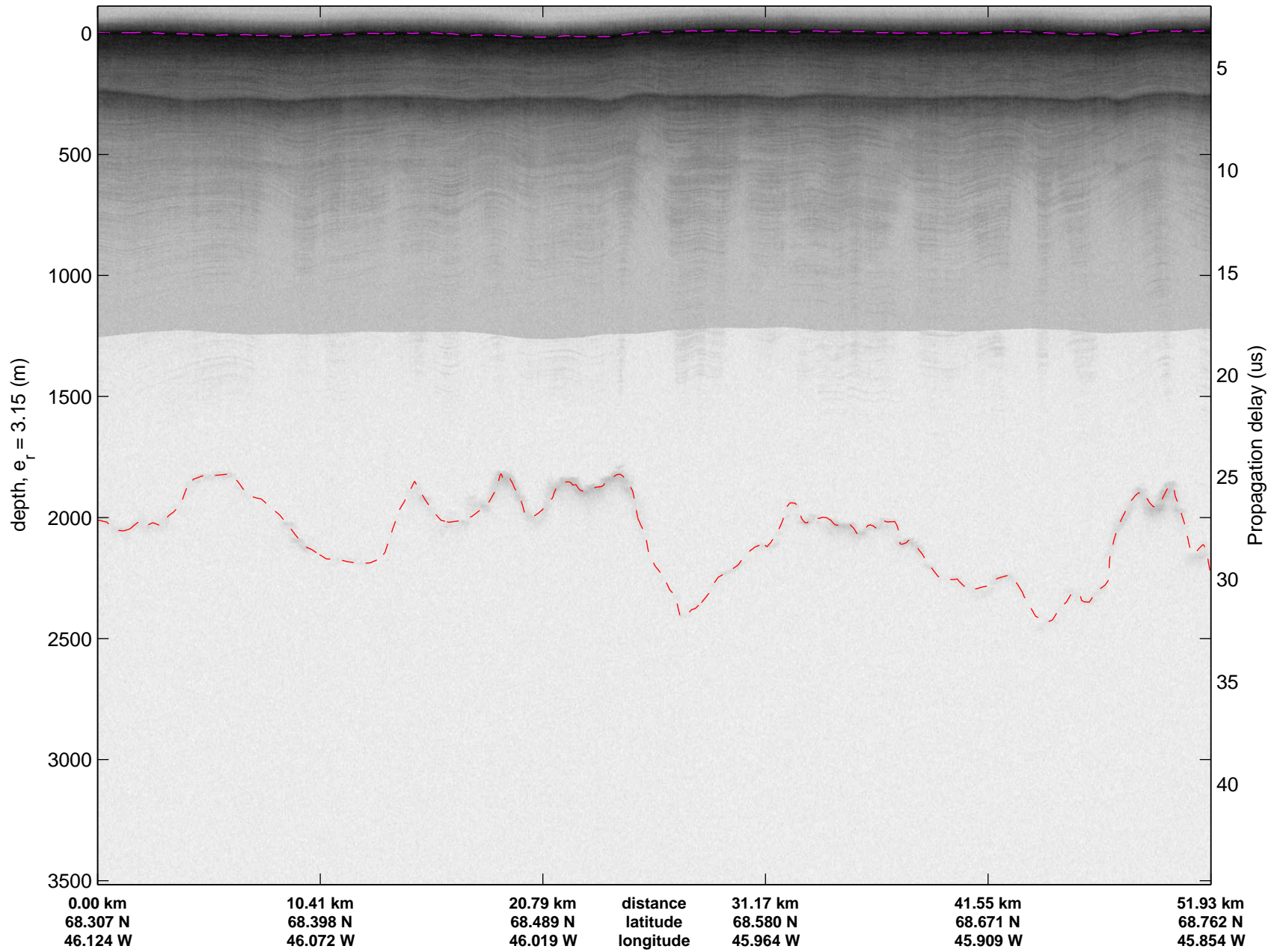



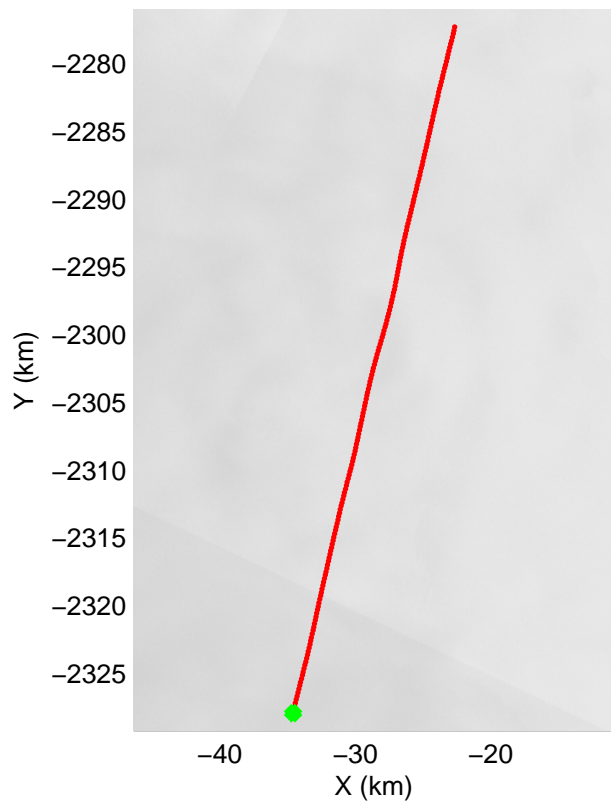


mcords3 2013\_Greenland\_P3: "F12: Jakobshavn-Eqip-Store" 20130406\_01\_035: 14:49:31.1 to 14:55:25.1 GPS




mcords3 2013\_Greenland\_P3: "F12: Jakobshavn-Eqip-Store" 20130406\_01\_035: 14:49:31.1 to 14:55:25.1 GPS



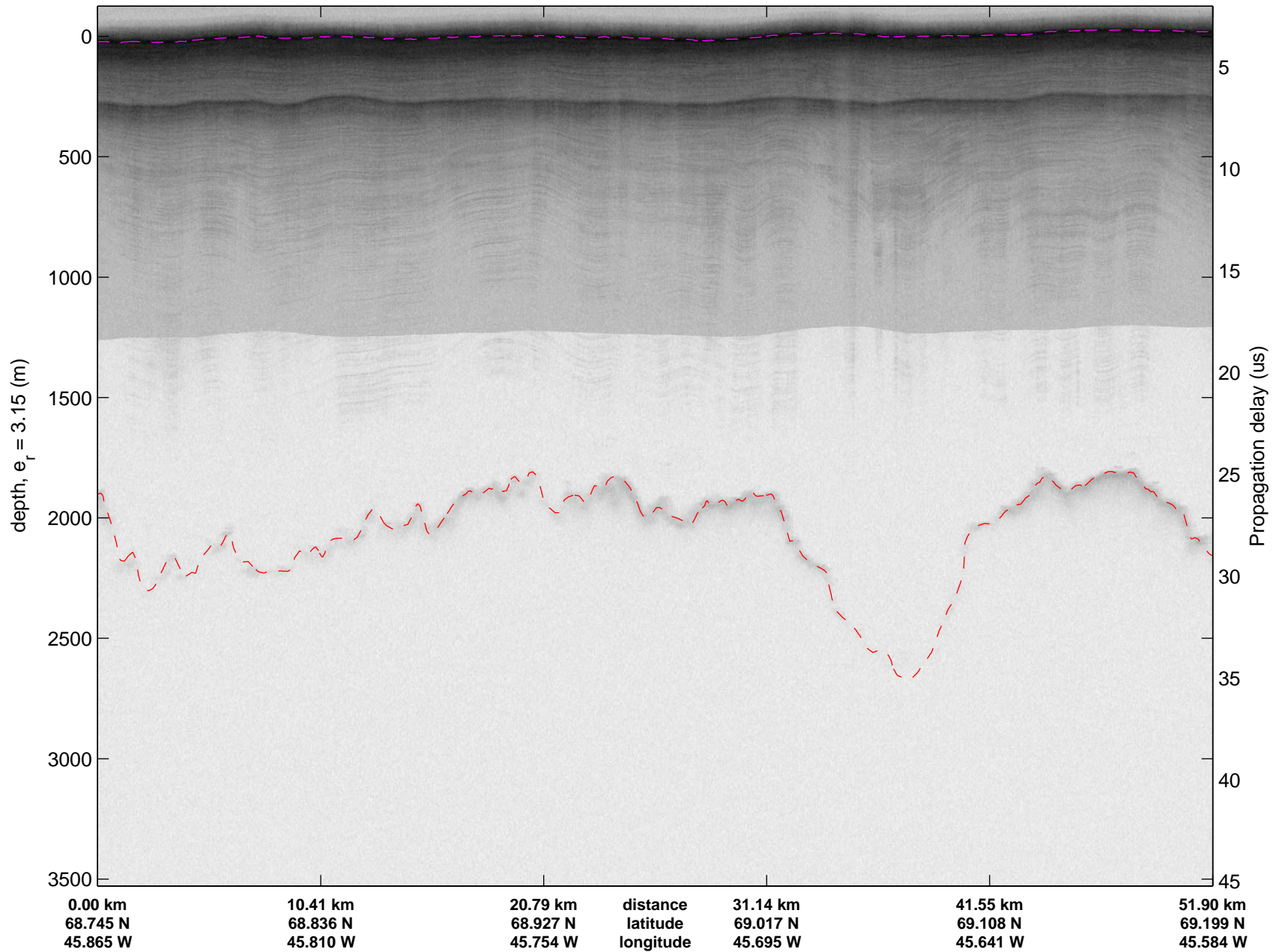



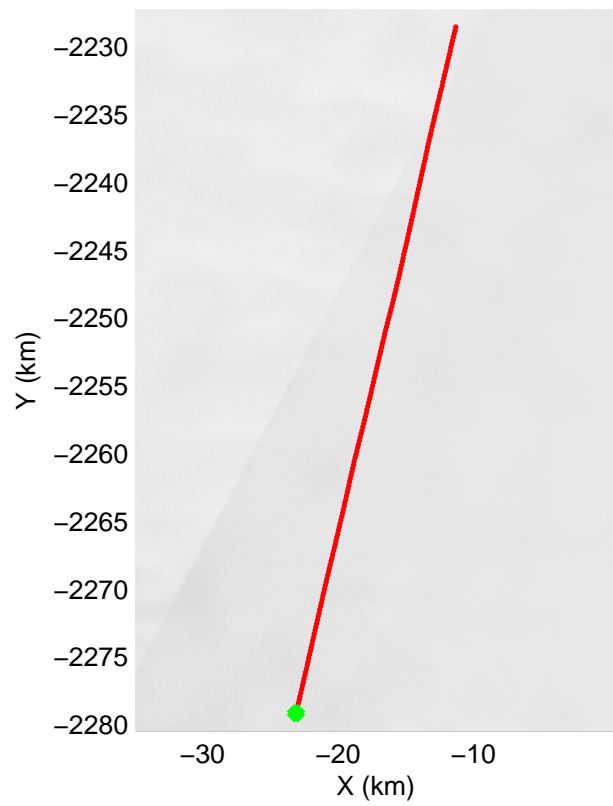
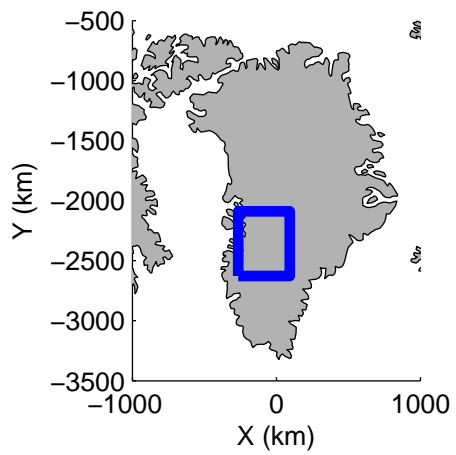


mcords3 2013\_Greenland\_P3: "F12: Jakobshavn-Eqip-Store" 20130406\_01\_036: 14:55:11.9 to 15:01:07.9 GPS




mcords3 2013\_Greenland\_P3: "F12: Jakobshavn-Eqip-Store" 20130406\_01\_036: 14:55:11.9 to 15:01:07.9 GPS



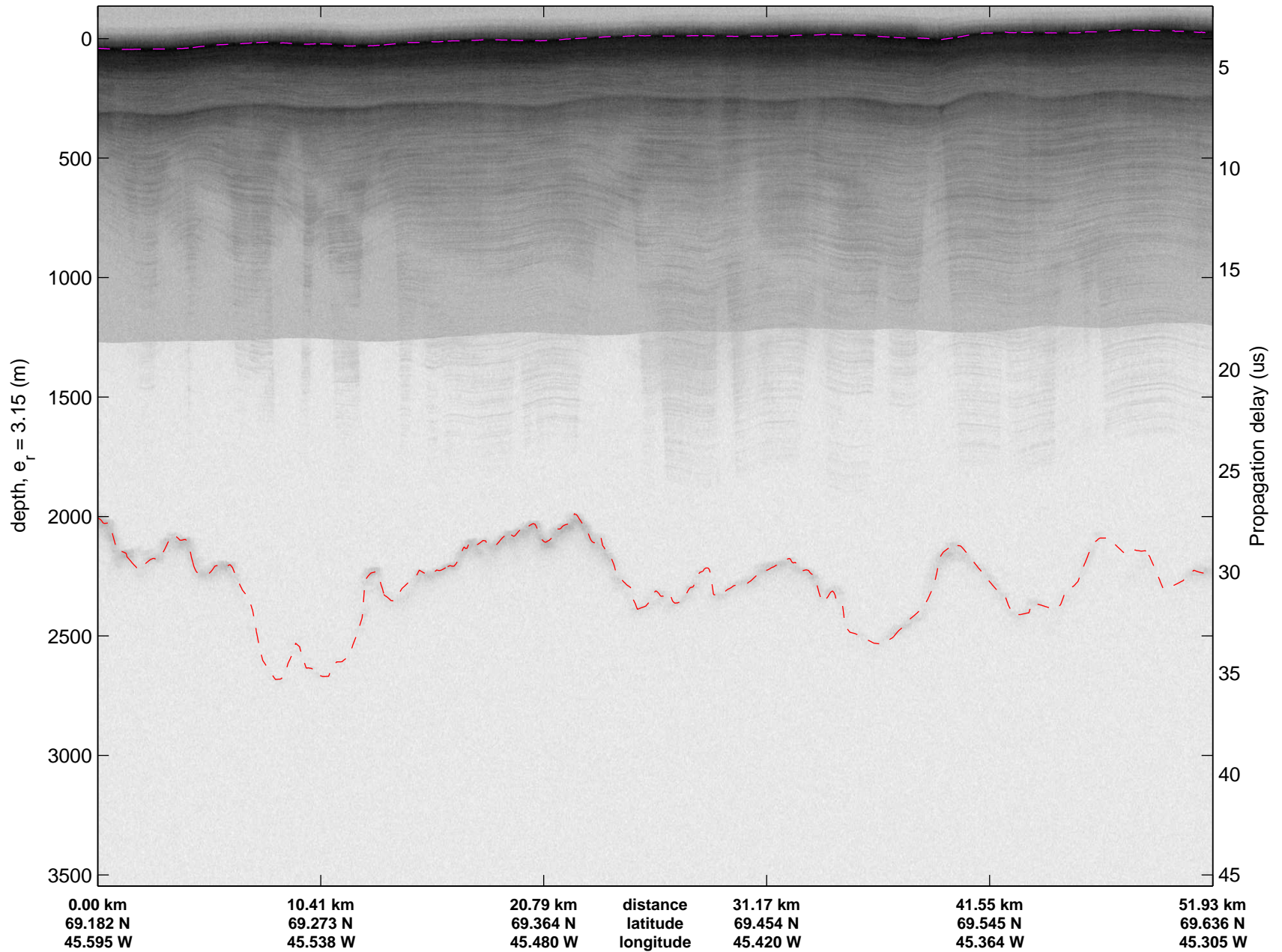



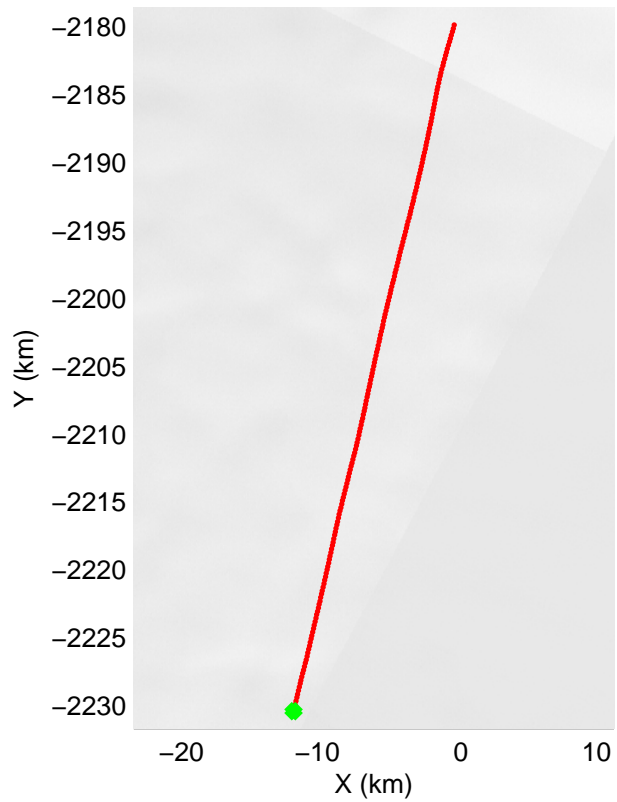


mcords3 2013\_Greenland\_P3: "F12: Jakobshavn-Eqip-Store" 20130406\_01\_037: 15:00:54.6 to 15:06:50.5 GPS



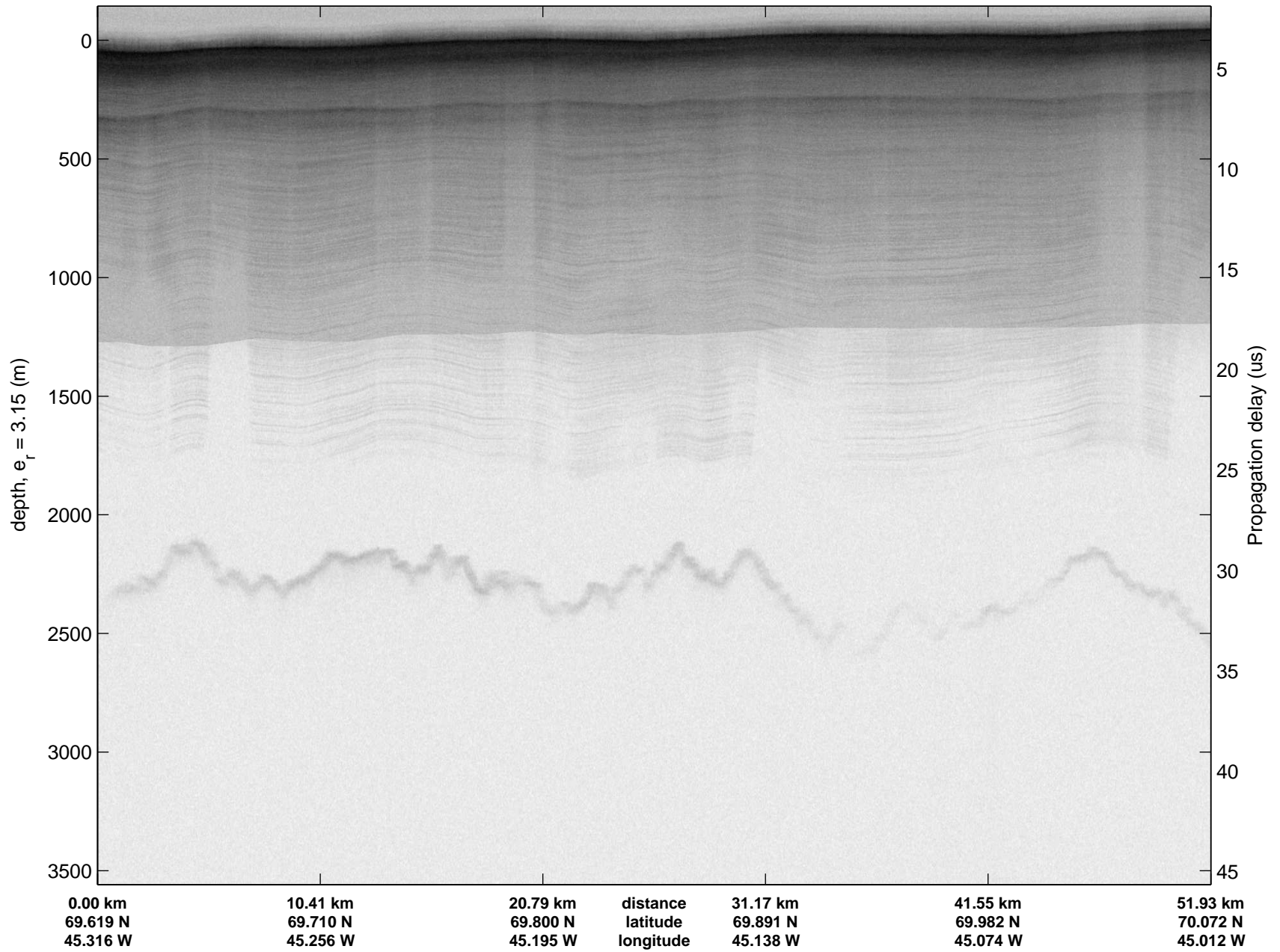
mcords3 2013\_Greenland\_P3: "F12: Jakobshavn-Eqip-Store" 20130406\_01\_037: 15:00:54.6 to 15:06:50.5 GPS



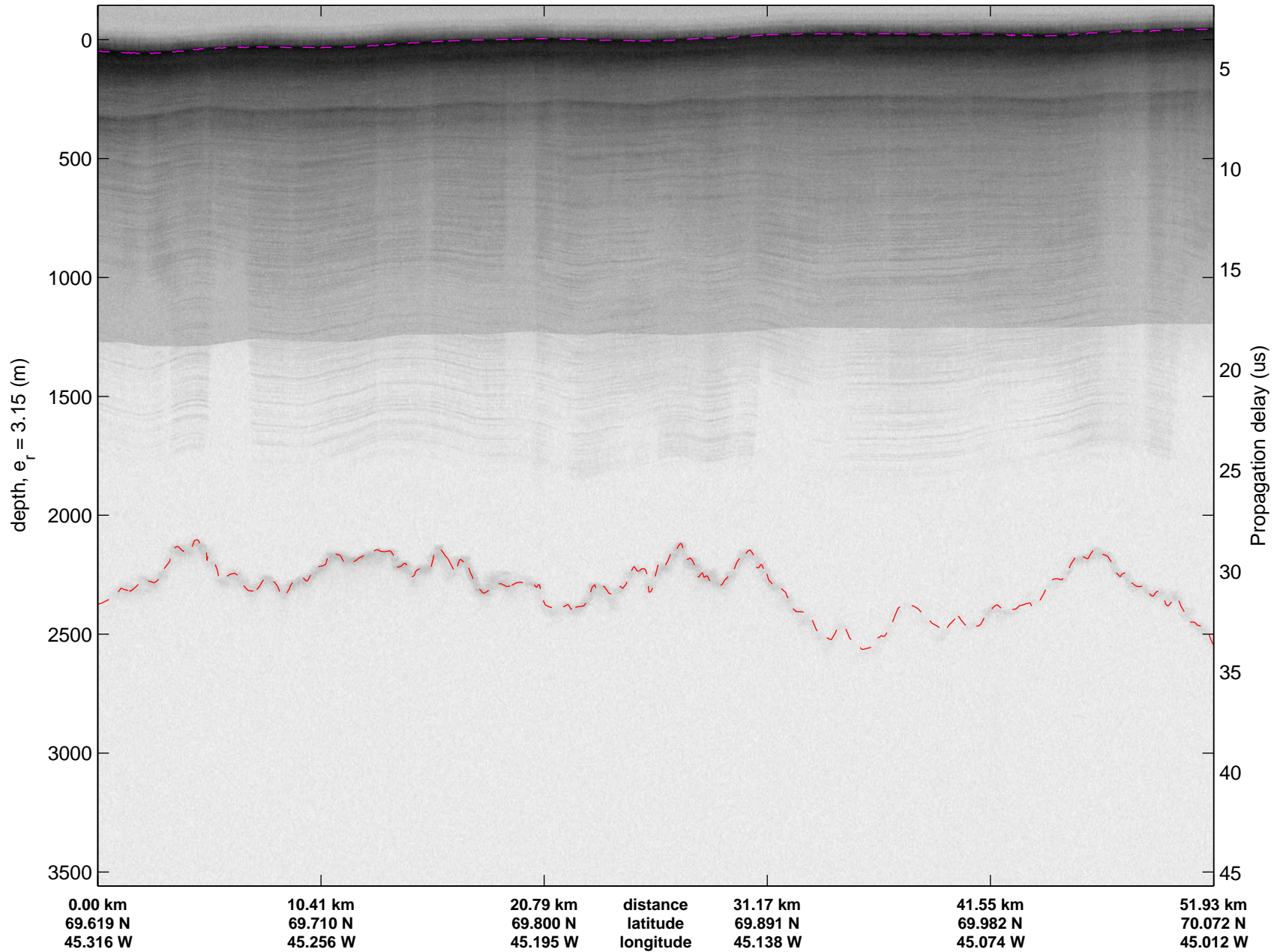






mcords3 2013\_Greenland\_P3: "F12: Jakobshavn-Eqip-Store" 20130406\_01\_038: 15:06:37.1 to 15:12:37.1 GPS



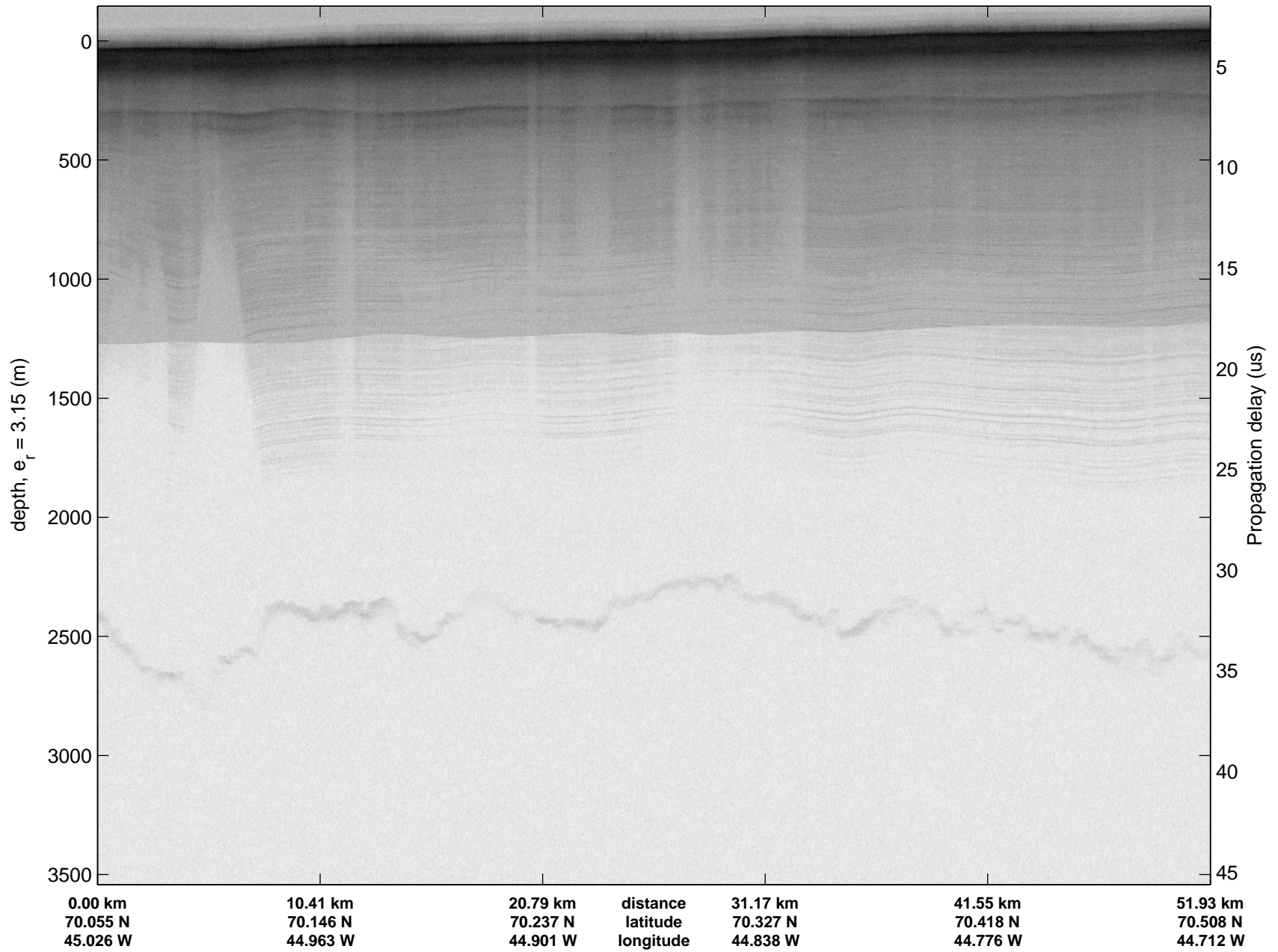
mcords3 2013\_Greenland\_P3: "F12: Jakobshavn-Eqip-Store" 20130406\_01\_038: 15:06:37.1 to 15:12:37.1 GPS



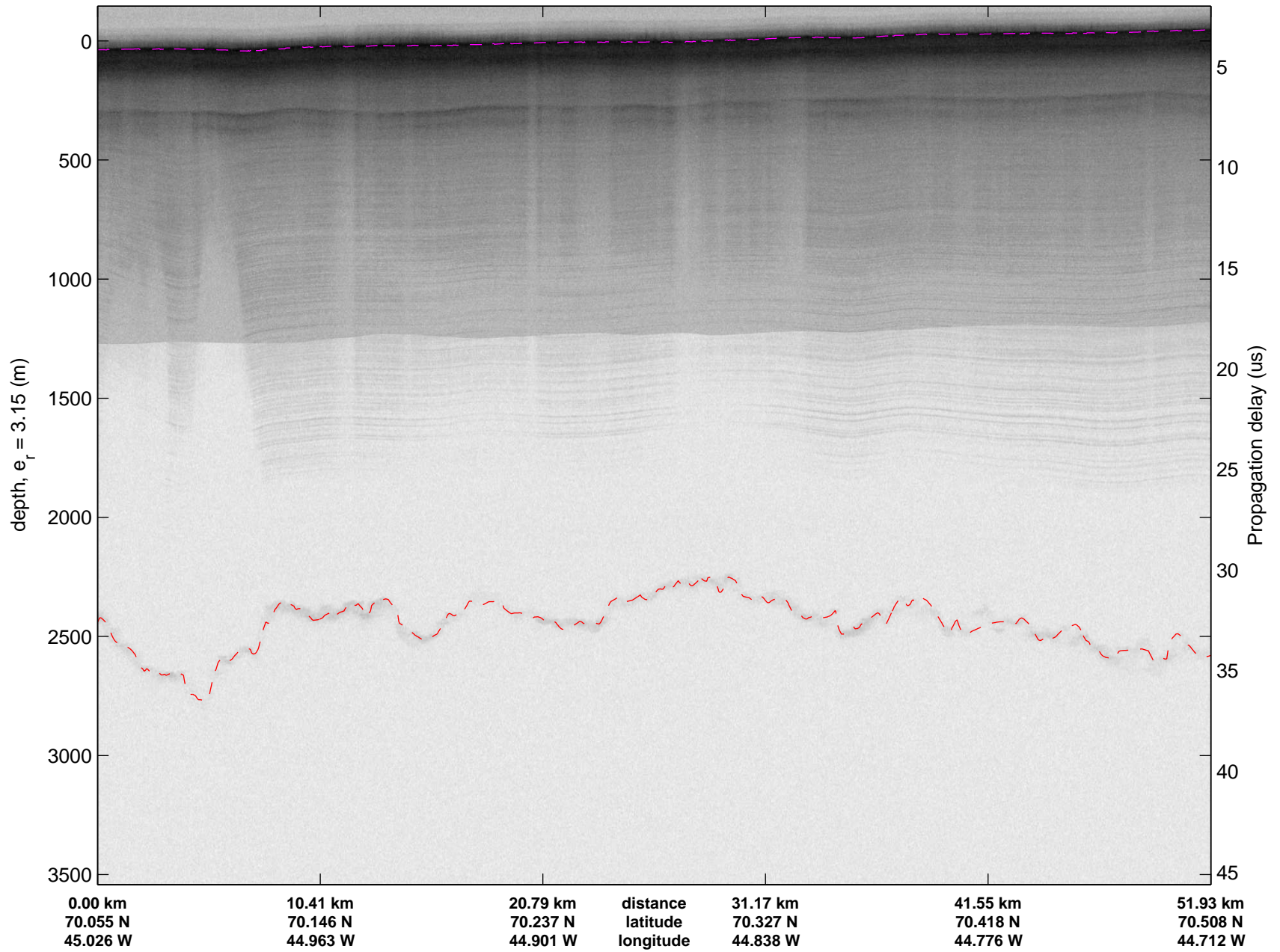





mcords3 2013\_Greenland\_P3: "F12: Jakobshavn-Eqip-Store" 20130406\_01\_039: 15:12:23.6 to 15:18:26.0 GPS




mcords3 2013\_Greenland\_P3: "F12: Jakobshavn-Eqip-Store" 20130406\_01\_039: 15:12:23.6 to 15:18:26.0 GPS



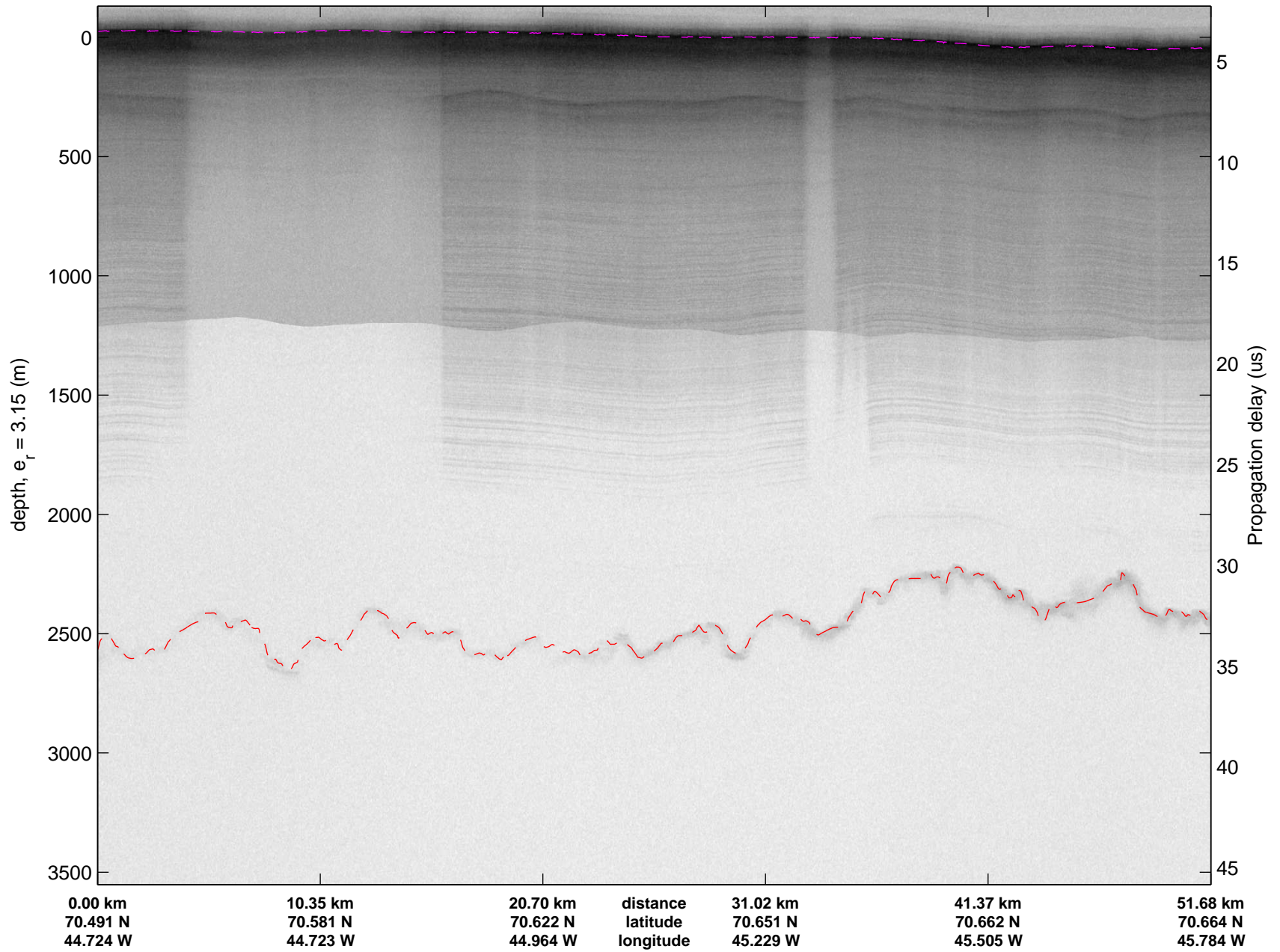






mcords3 2013\_Greenland\_P3: "F12: Jakobshavn-Eqip-Store" 20130406\_01\_040: 15:18:12.5 to 15:25:26.8 GPS




mcords3 2013\_Greenland\_P3: "F12: Jakobshavn-Eqip-Store" 20130406\_01\_040: 15:18:12.5 to 15:25:26.8 GPS



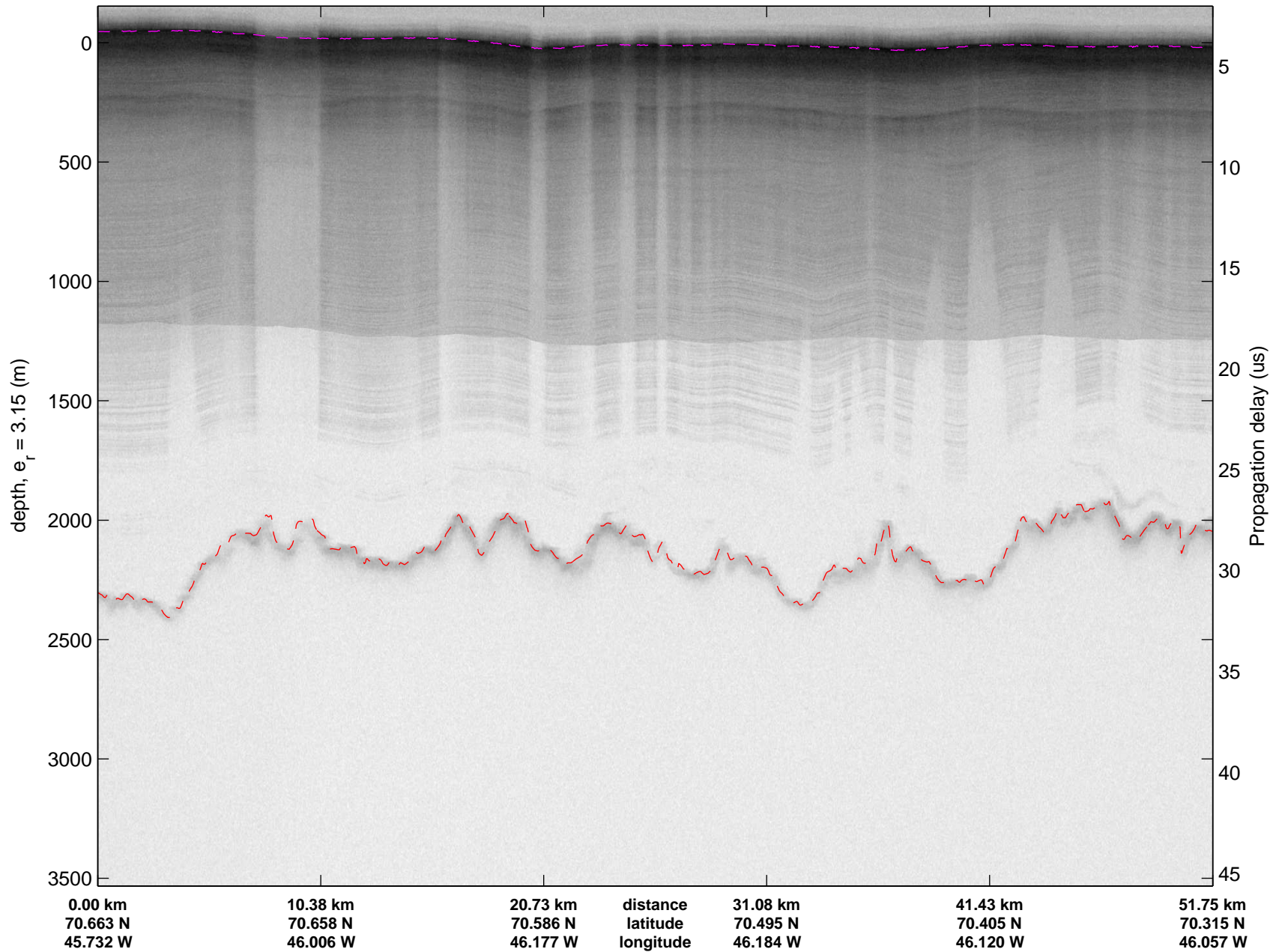






mcords3 2013\_Greenland\_P3: "F12: Jakobshavn-Eqip-Store" 20130406\_01\_041: 15:25:11.2 to 15:33:38.5 GPS



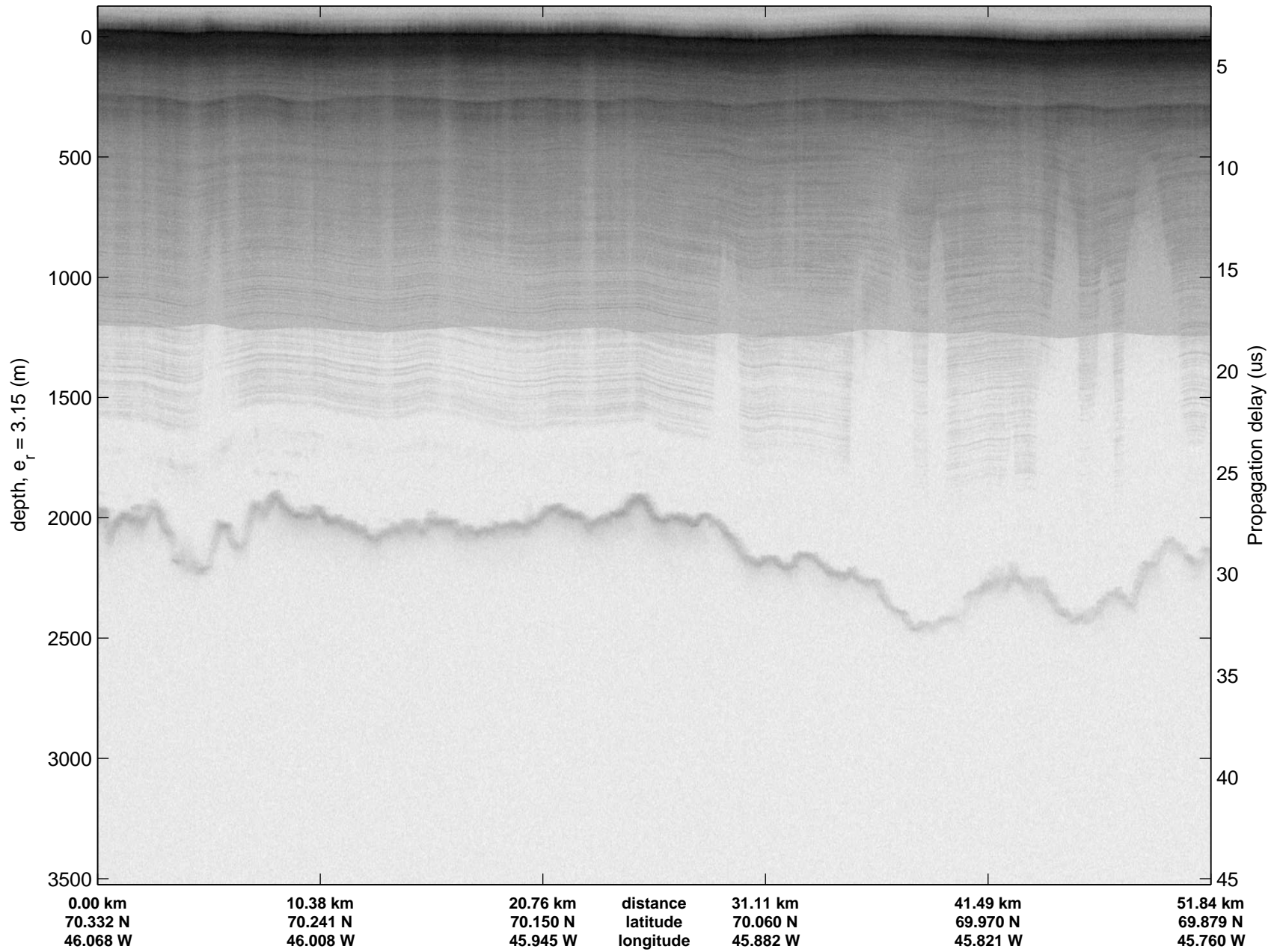
mcords3 2013\_Greenland\_P3: "F12: Jakobshavn-Eqip-Store" 20130406\_01\_041: 15:25:11.2 to 15:33:38.5 GPS



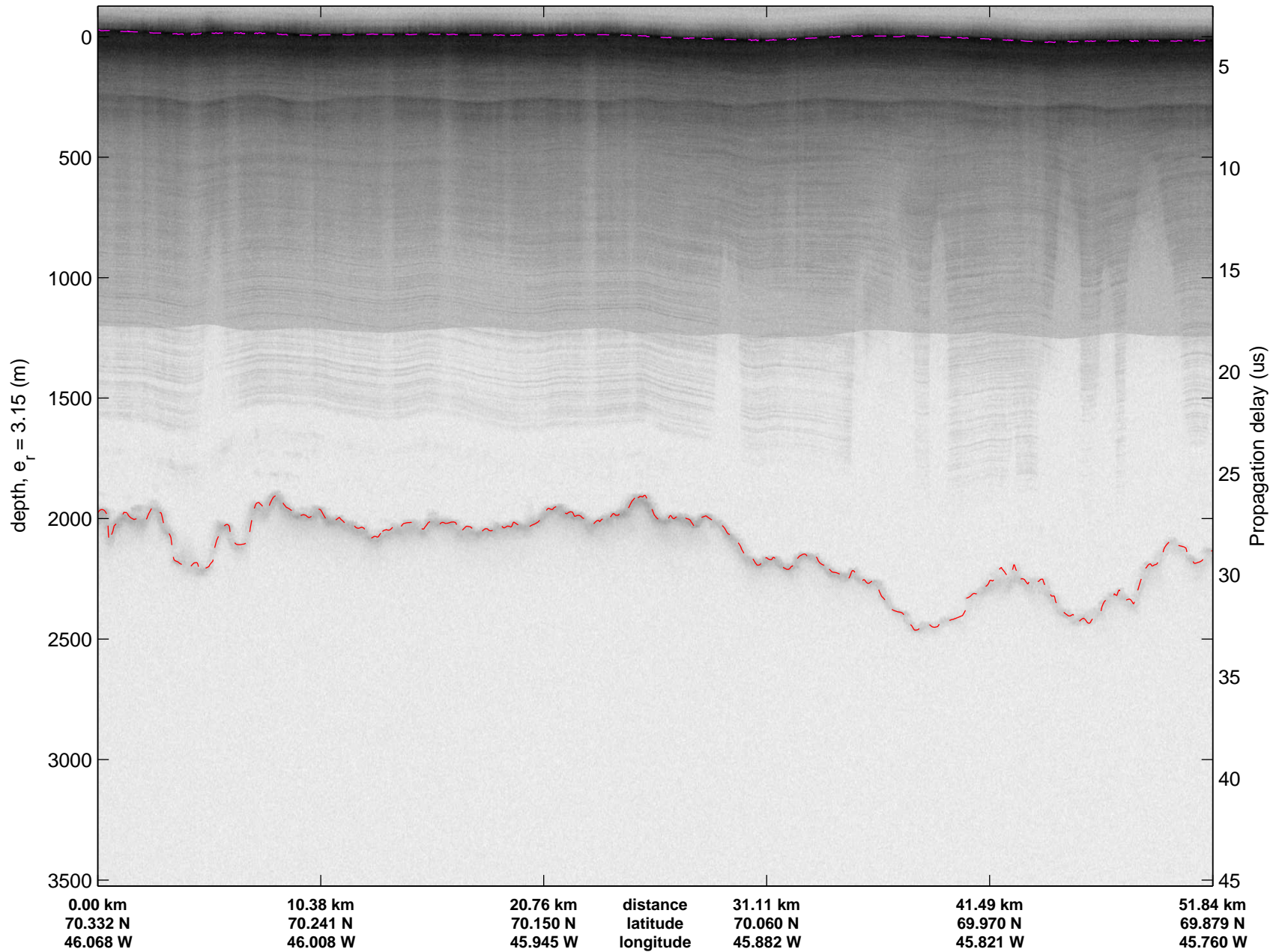






mcords3 2013\_Greenland\_P3: "F12: Jakobshavn-Eqip-Store" 20130406\_01\_042: 15:33:21.0 to 15:41:27.9 GPS



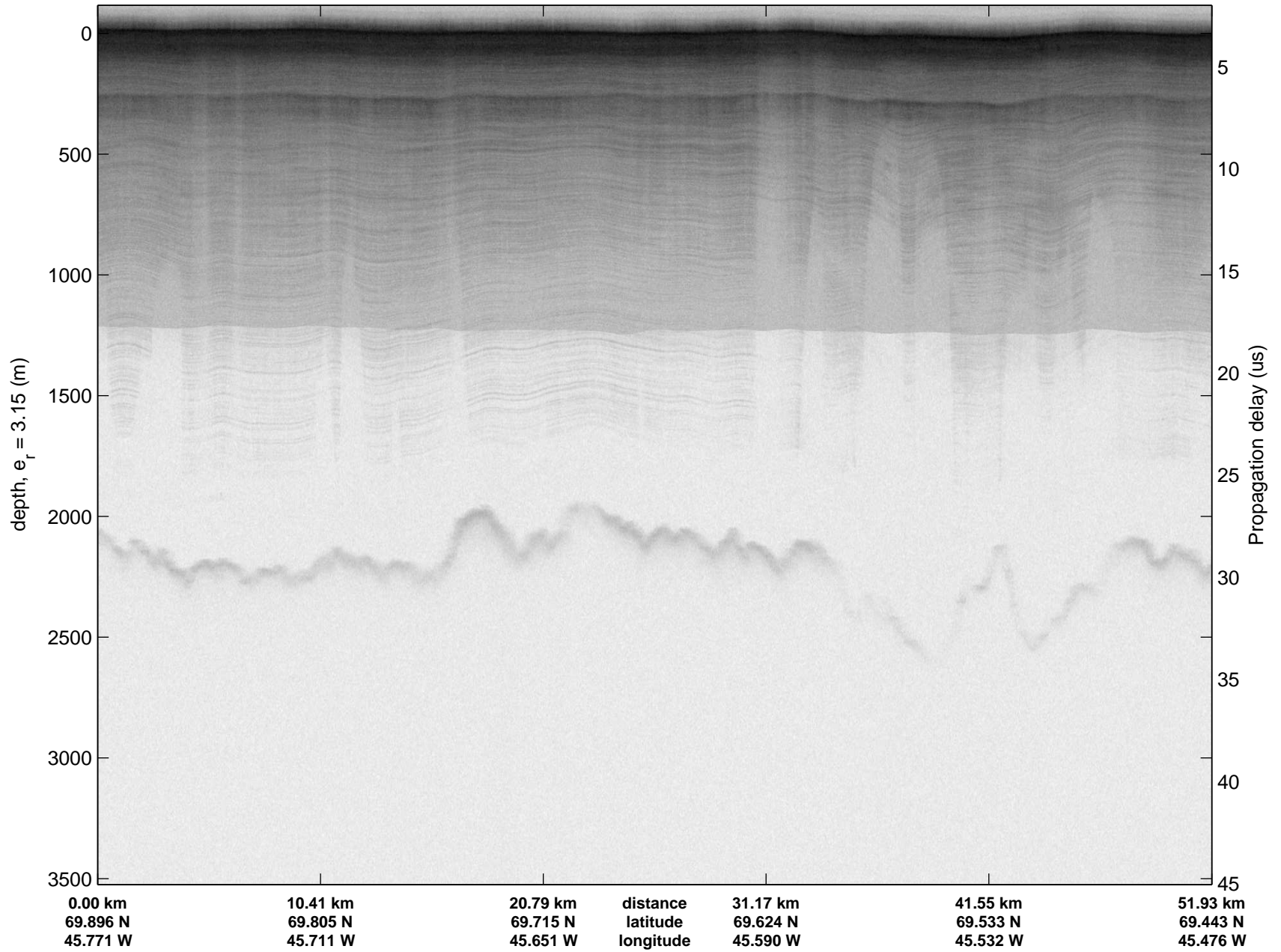
mcords3 2013\_Greenland\_P3: "F12: Jakobshavn-Eqip-Store" 20130406\_01\_042: 15:33:21.0 to 15:41:27.9 GPS



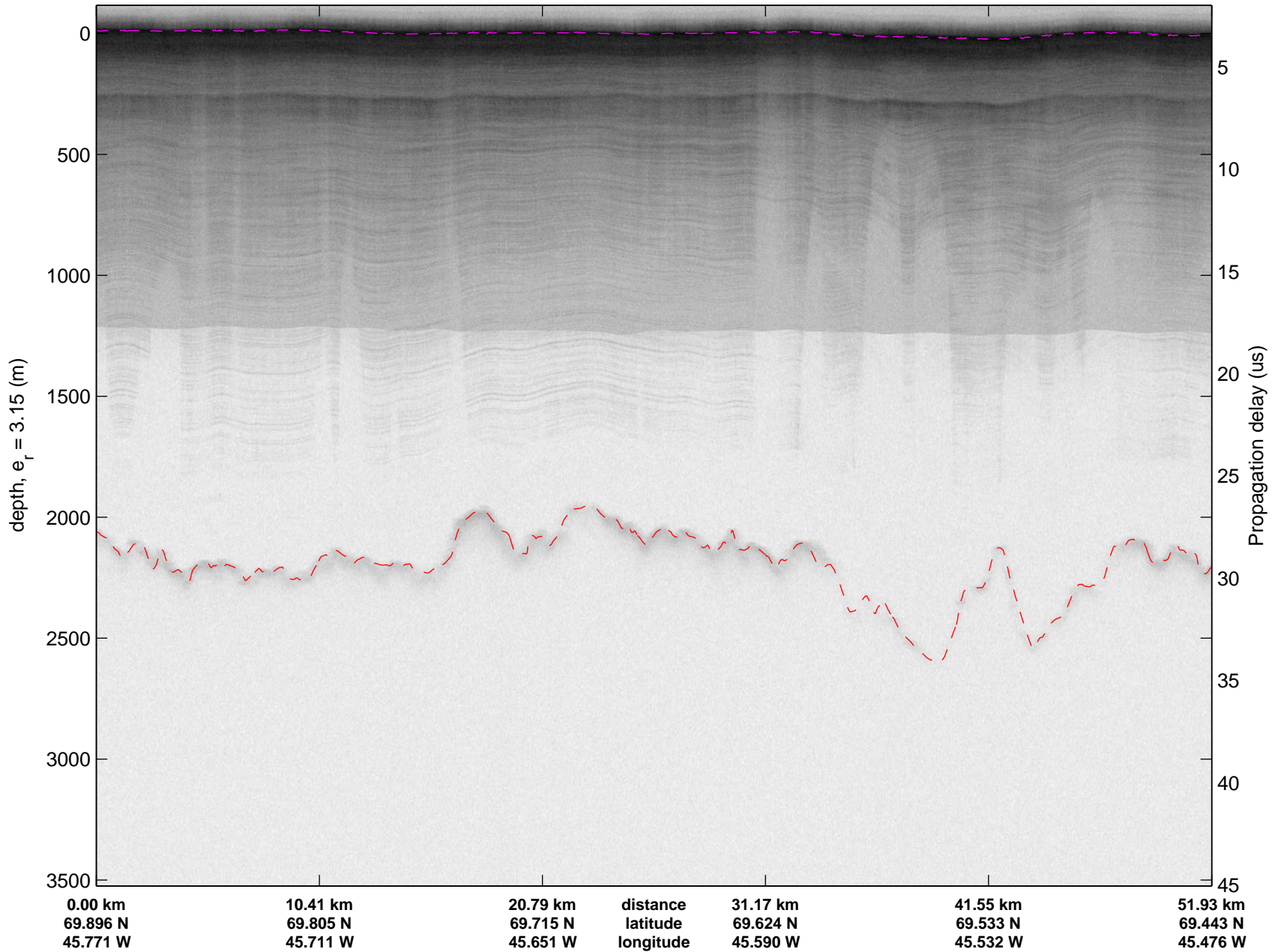



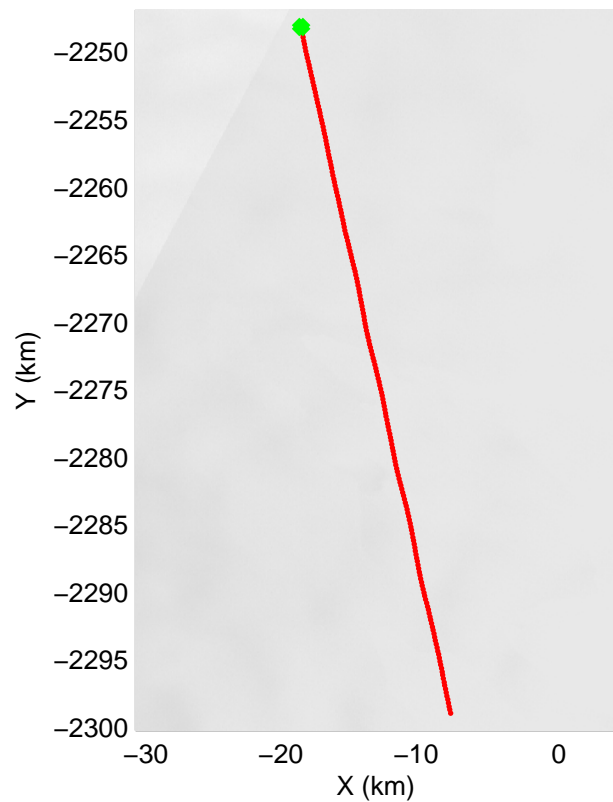


mcords3 2013\_Greenland\_P3: "F12: Jakobshavn-Eqip-Store" 20130406\_01\_043: 15:41:09.2 to 15:49:30.3 GPS




mcords3 2013\_Greenland\_P3: "F12: Jakobshavn-Eqip-Store" 20130406\_01\_043: 15:41:09.2 to 15:49:30.3 GPS



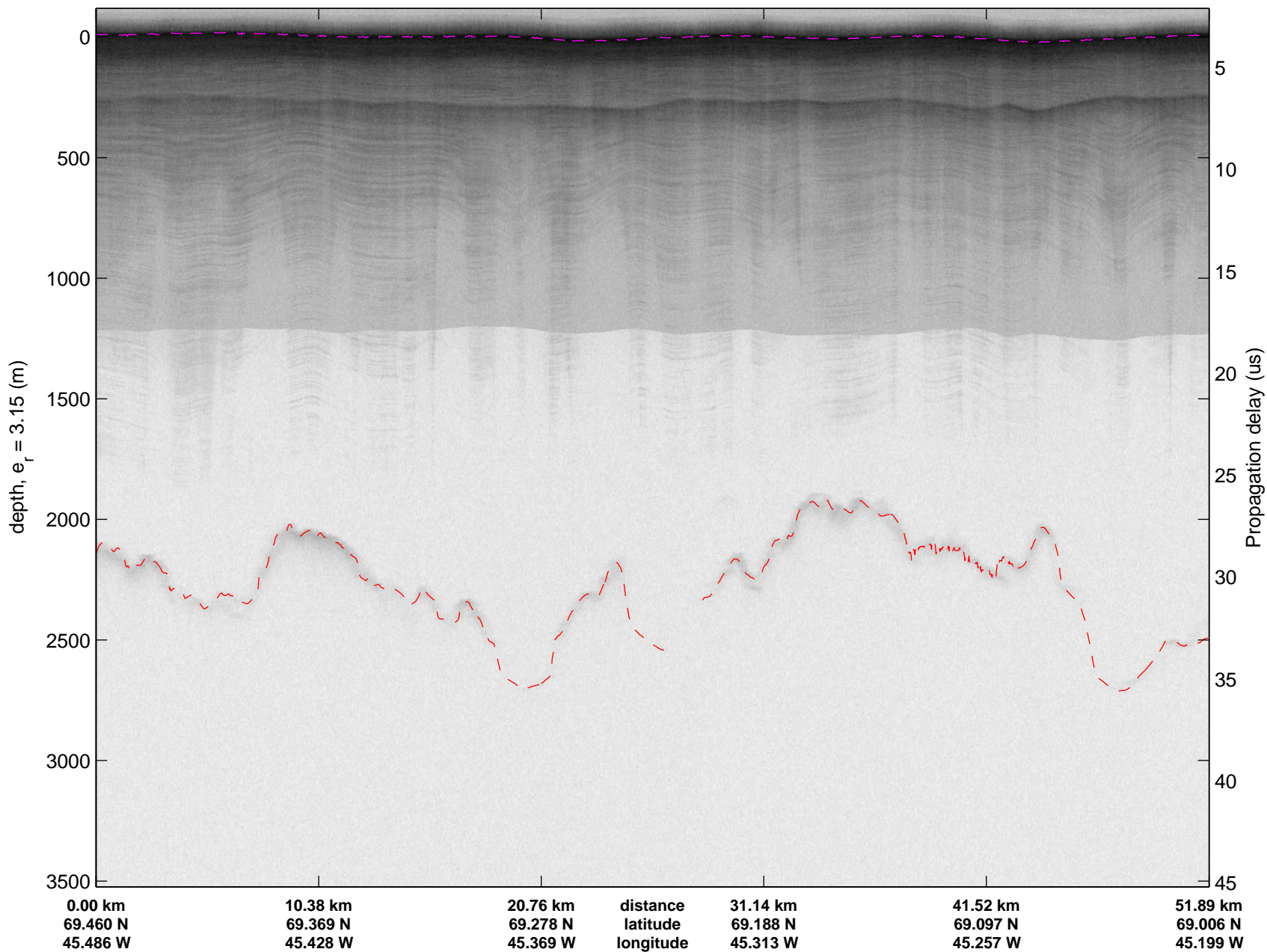



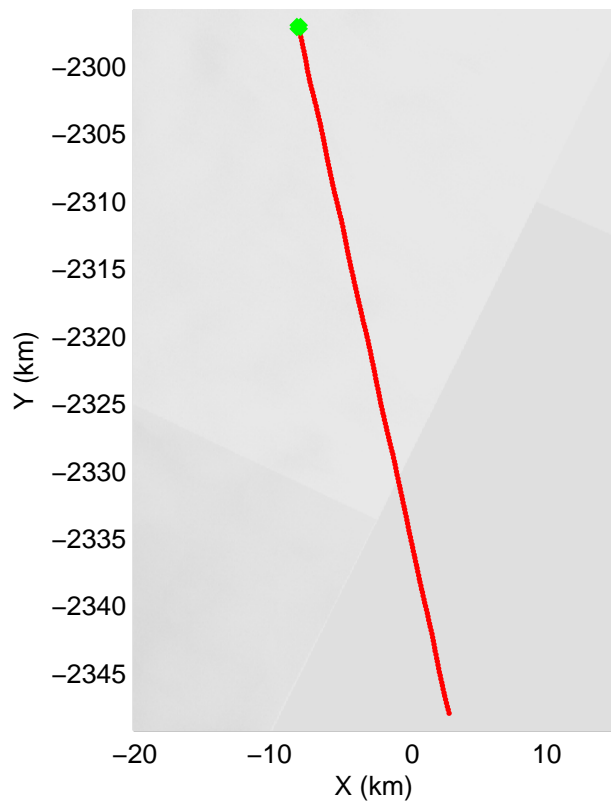


mcords3 2013\_Greenland\_P3: "F12: Jakobshavn-Eqip-Store" 20130406\_01\_044: 15:49:11.5 to 15:57:16.4 GPS



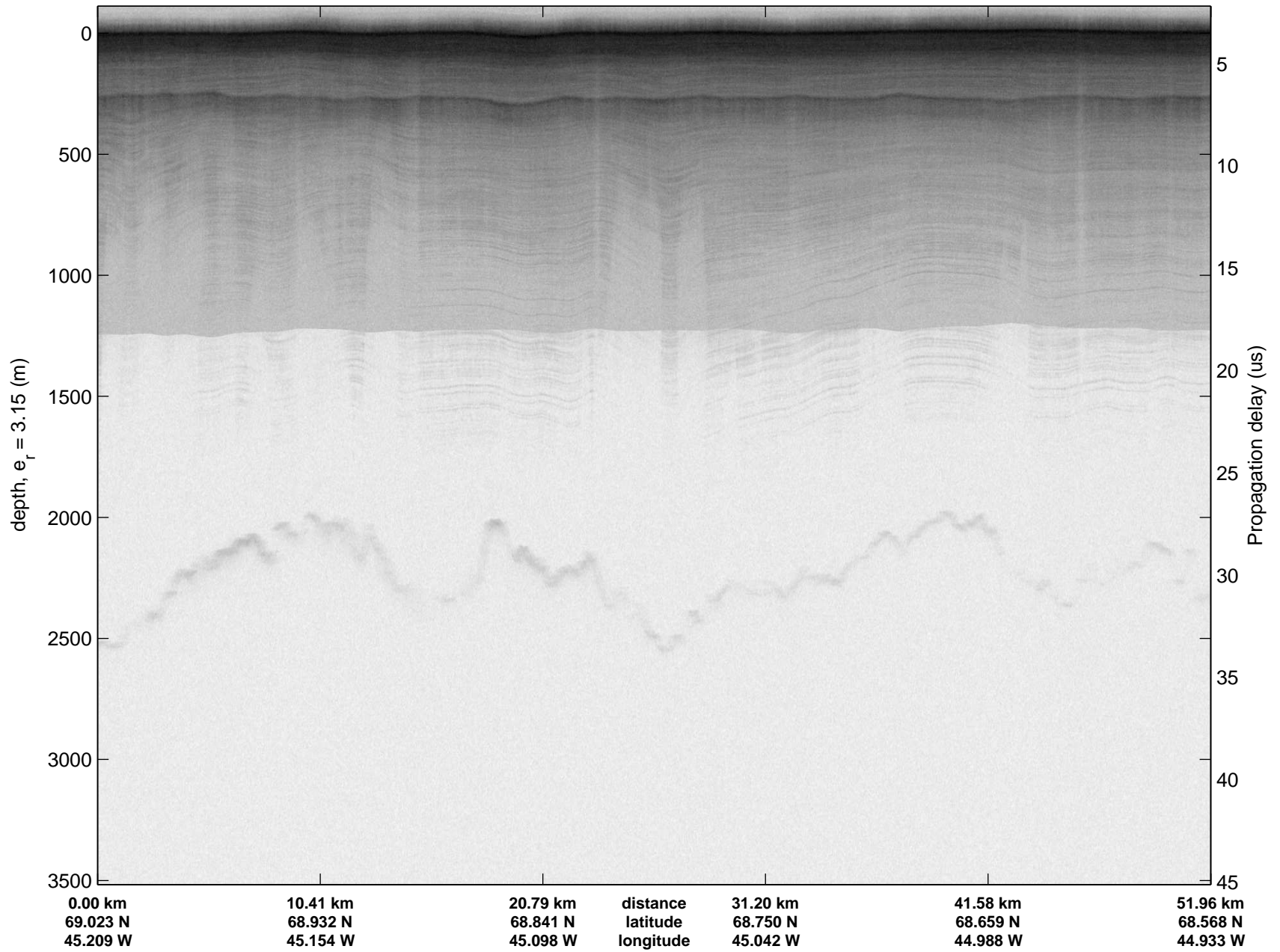
mcords3 2013\_Greenland\_P3: "F12: Jakobshavn-Eqip-Store" 20130406\_01\_044: 15:49:11.5 to 15:57:16.4 GPS



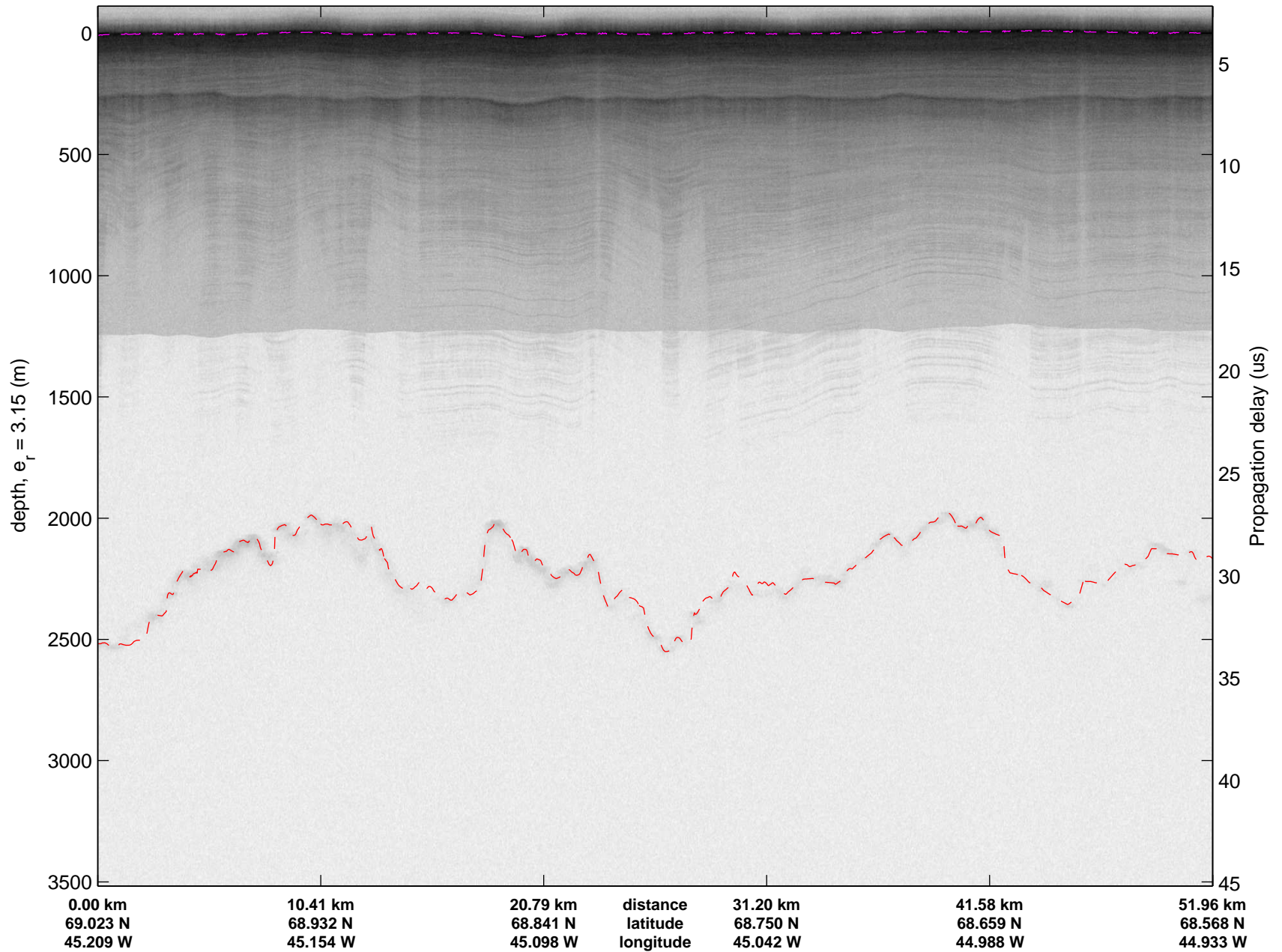




mcords3 2013\_Greenland\_P3: "F12: Jakobshavn-Eqip-Store" 20130406\_01\_045: 15:56:57.1 to 16:05:41.8 GPS



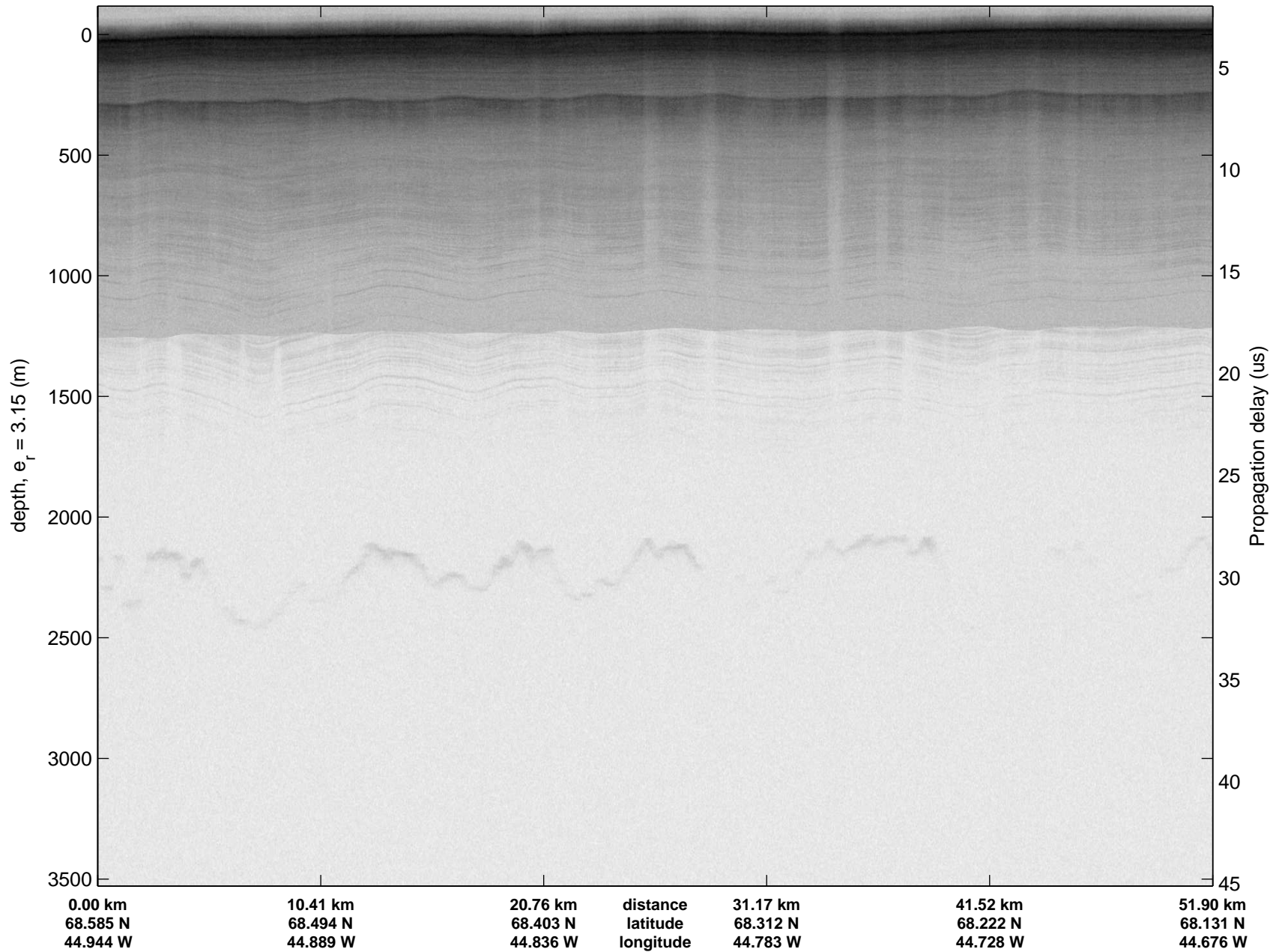
mcords3 2013\_Greenland\_P3: "F12: Jakobshavn-Eqip-Store" 20130406\_01\_045: 15:56:57.1 to 16:05:41.8 GPS



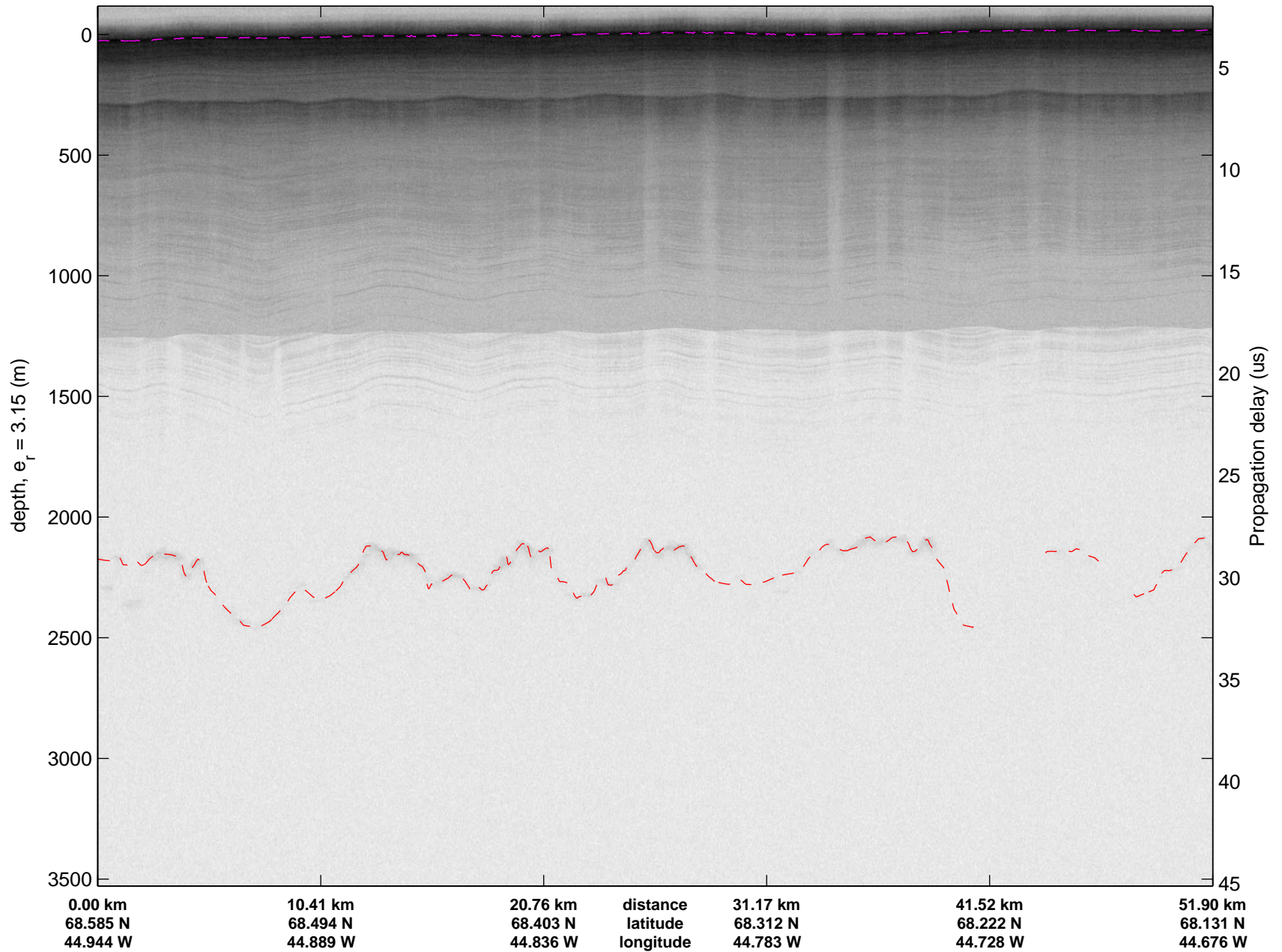



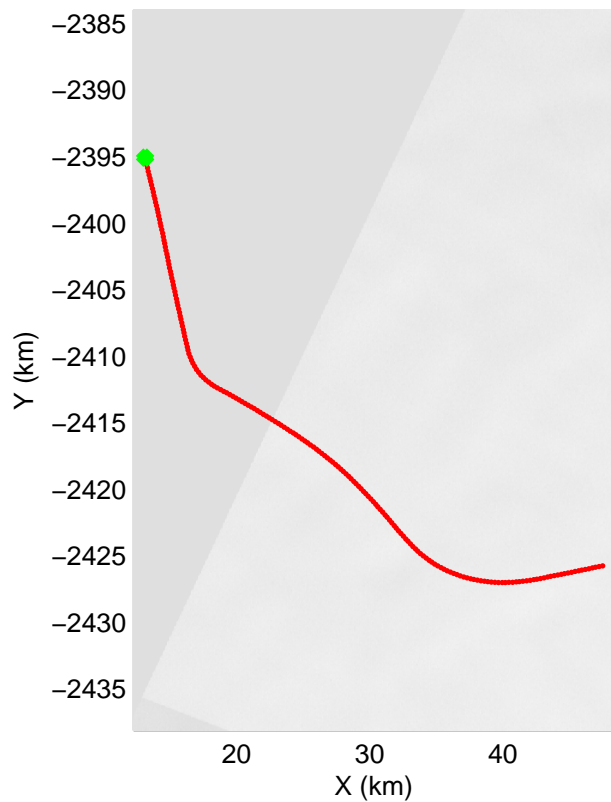


mcords3 2013\_Greenland\_P3: "F12: Jakobshavn-Eqip-Store" 20130406\_01\_046: 16:05:22.8 to 16:14:09.3 GPS




mcords3 2013\_Greenland\_P3: "F12: Jakobshavn-Eqip-Store" 20130406\_01\_046: 16:05:22.8 to 16:14:09.3 GPS



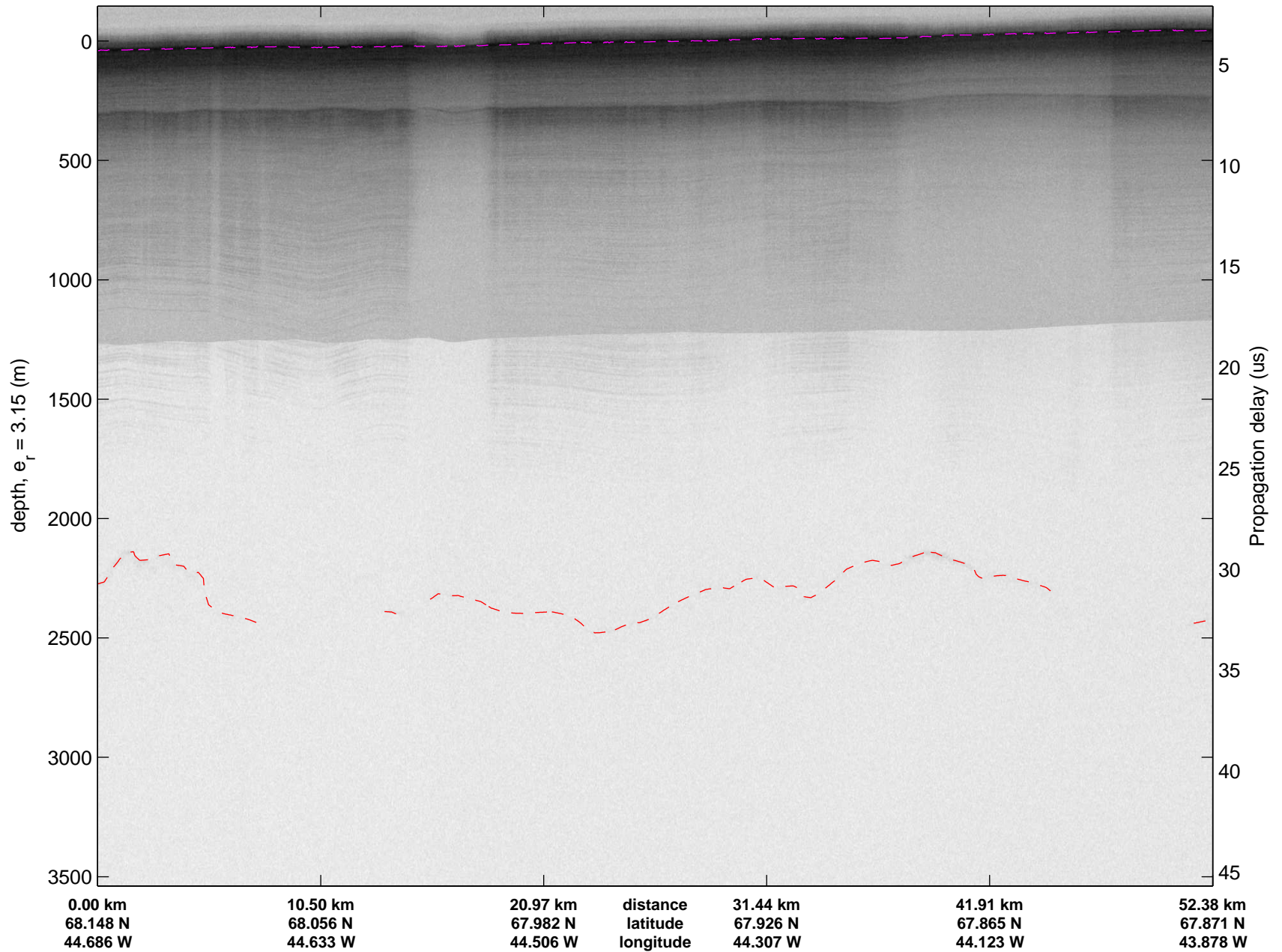



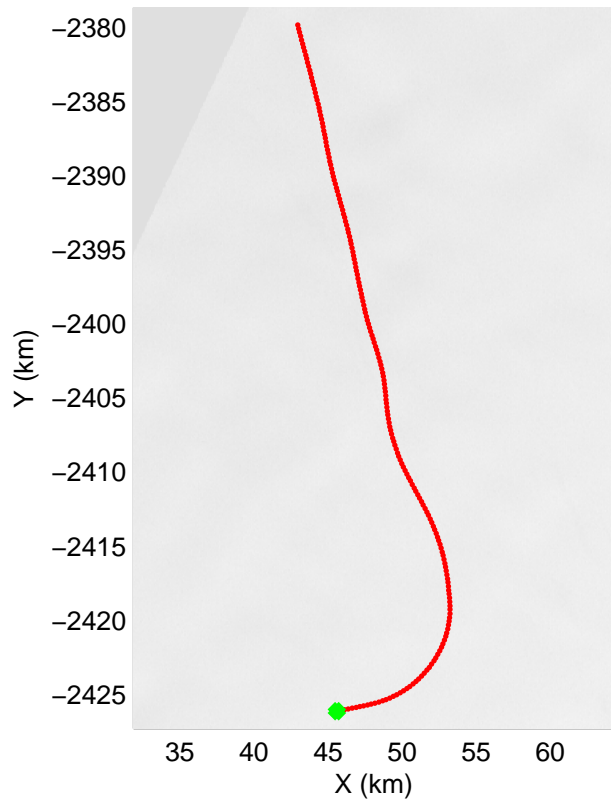


mcords3 2013\_Greenland\_P3: "F12: Jakobshavn-Eqip-Store" 20130406\_01\_047: 16:13:50.0 to 16:21:40.2 GPS




mcords3 2013\_Greenland\_P3: "F12: Jakobshavn-Eqip-Store" 20130406\_01\_047: 16:13:50.0 to 16:21:40.2 GPS



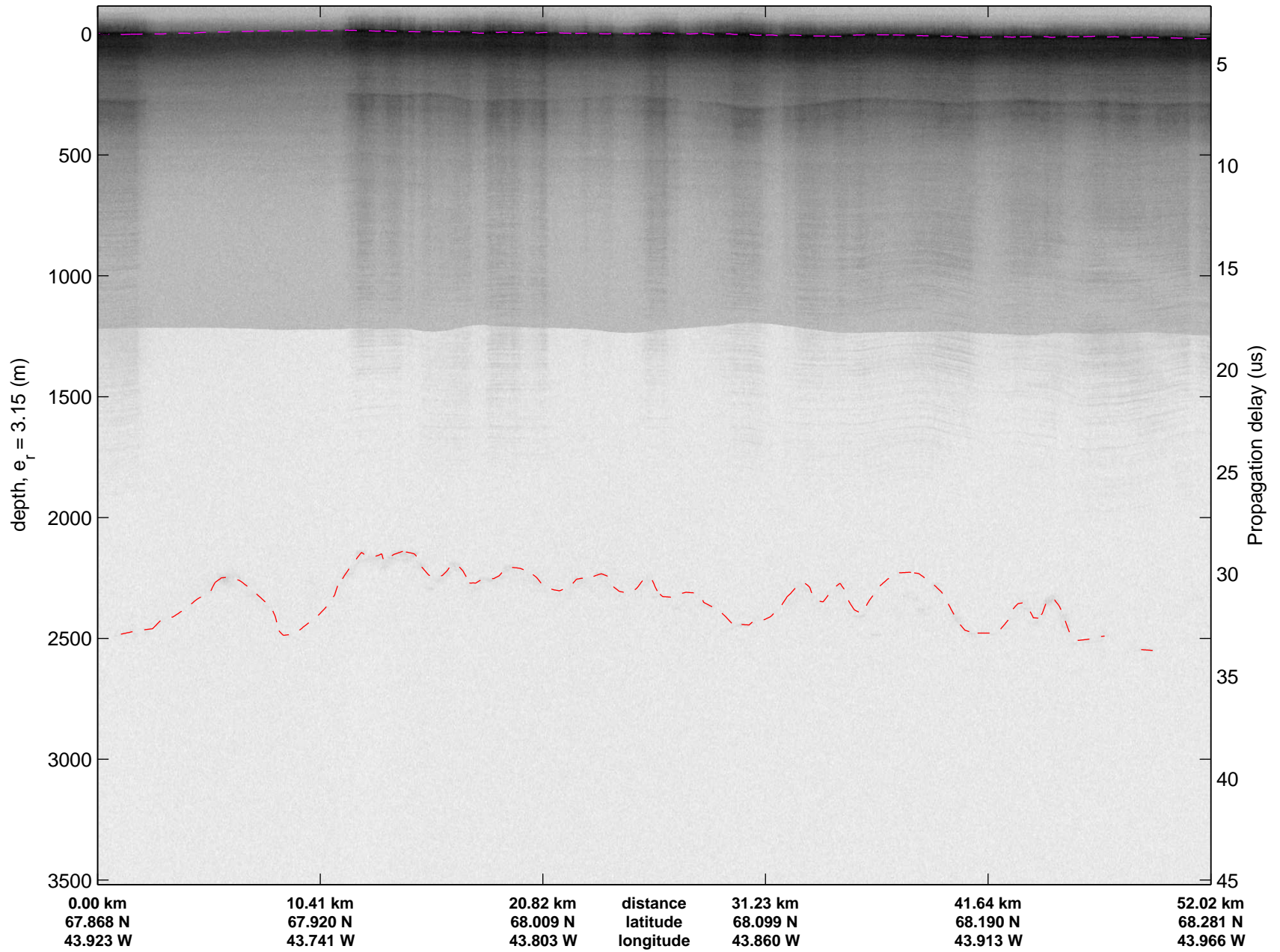



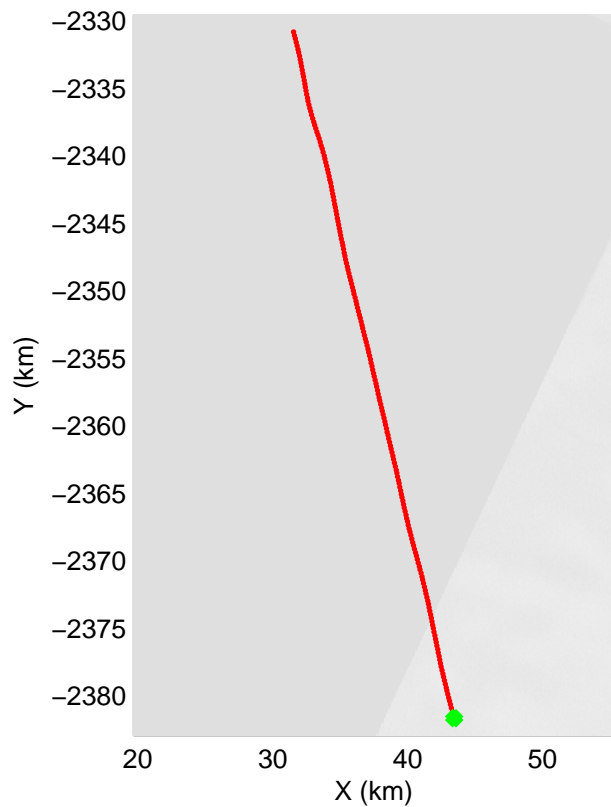


mcords3 2013\_Greenland\_P3: "F12: Jakobshavn-Eqip-Store" 20130406\_01\_048: 16:21:25.8 to 16:27:36.1 GPS




mcords3 2013\_Greenland\_P3: "F12: Jakobshavn-Eqip-Store" 20130406\_01\_048: 16:21:25.8 to 16:27:36.1 GPS



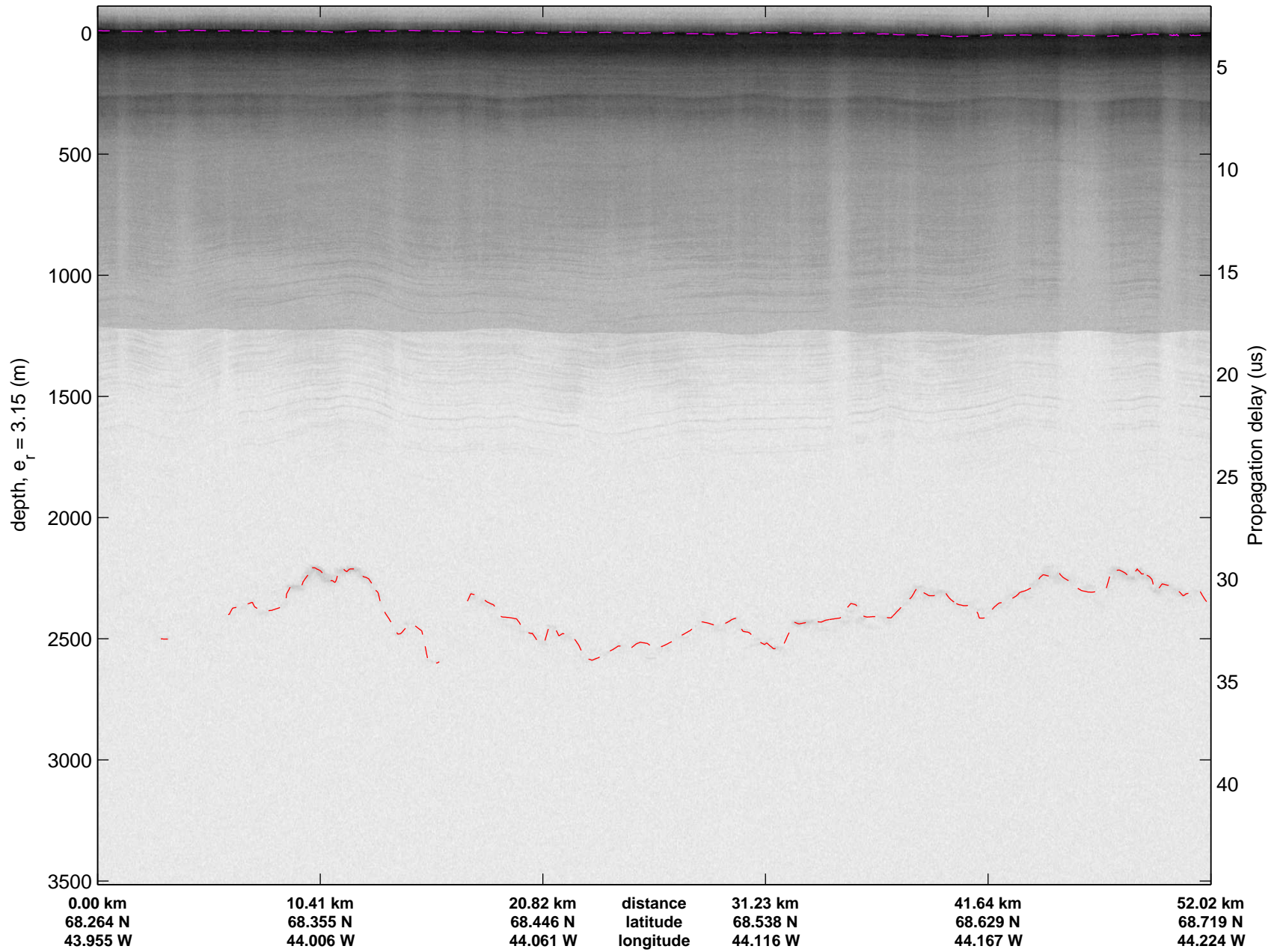



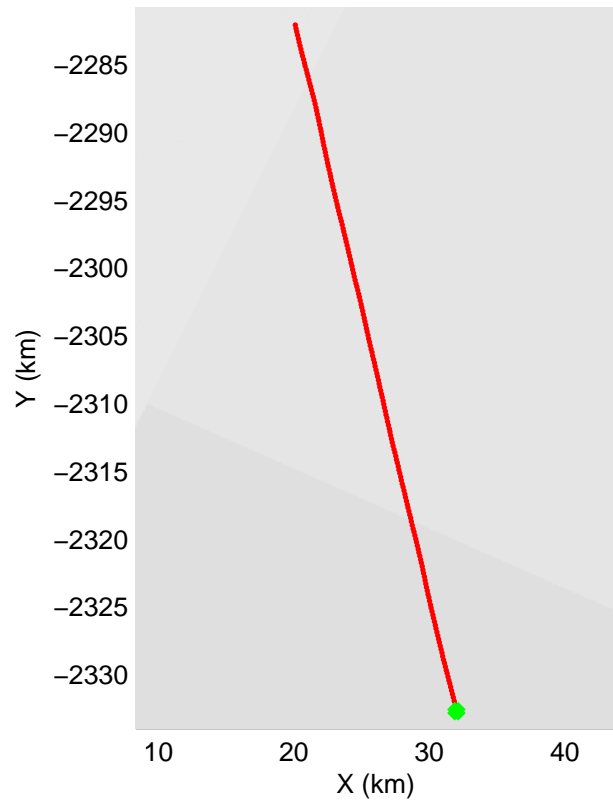
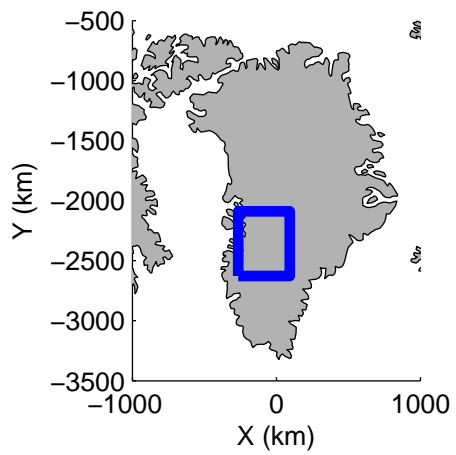


mcords3 2013\_Greenland\_P3: "F12: Jakobshavn-Eqip-Store" 20130406\_01\_049: 16:27:22.4 to 16:33:25.9 GPS




mcords3 2013\_Greenland\_P3: "F12: Jakobshavn-Eqip-Store" 20130406\_01\_049: 16:27:22.4 to 16:33:25.9 GPS



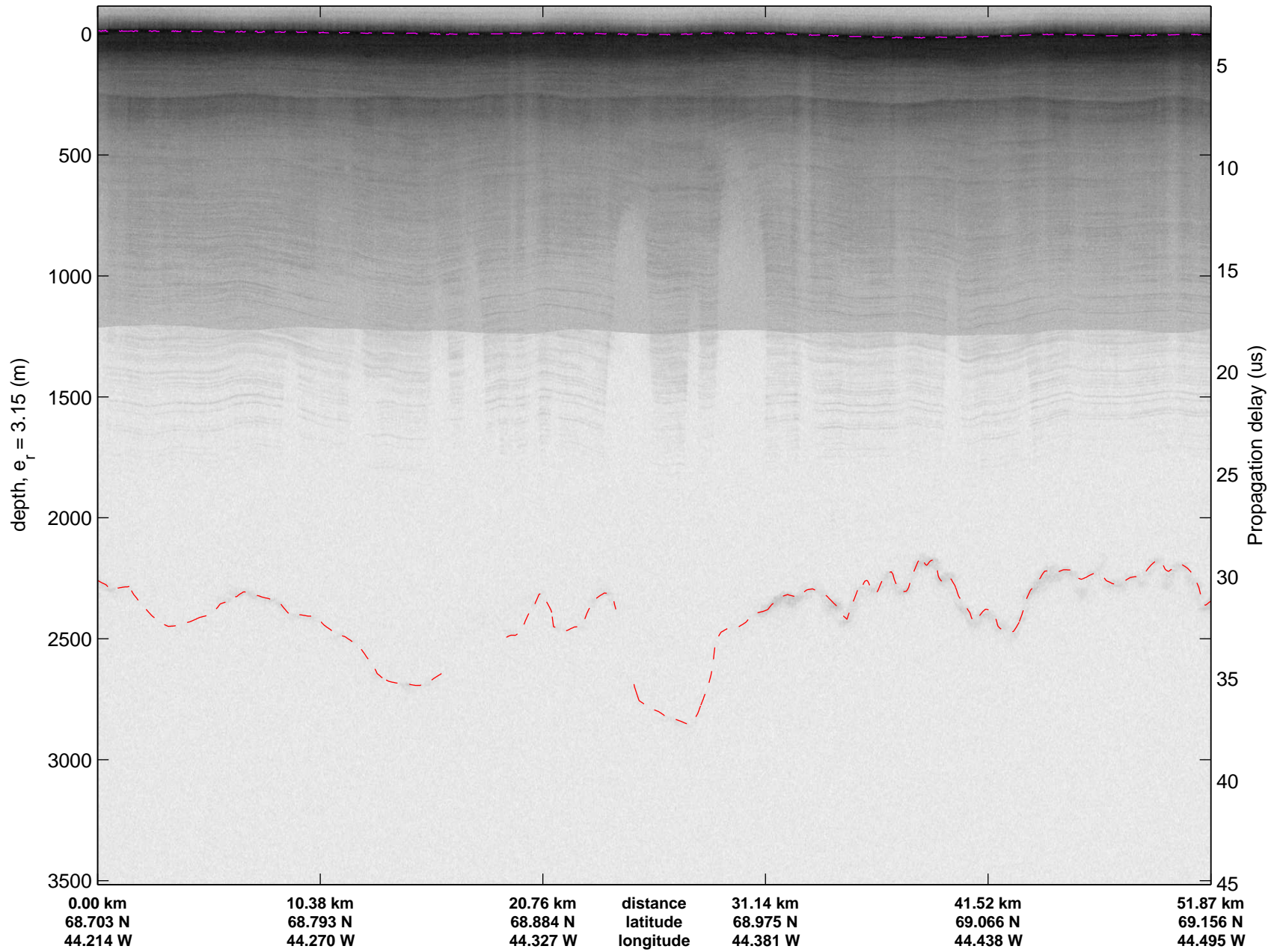



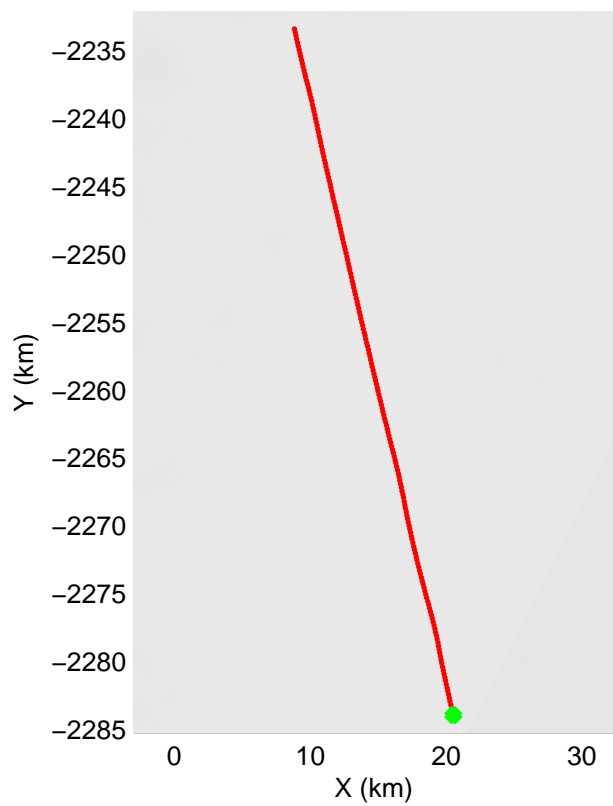


mcords3 2013\_Greenland\_P3: "F12: Jakobshavn-Eqip-Store" 20130406\_01\_050: 16:33:12.8 to 16:39:12.2 GPS



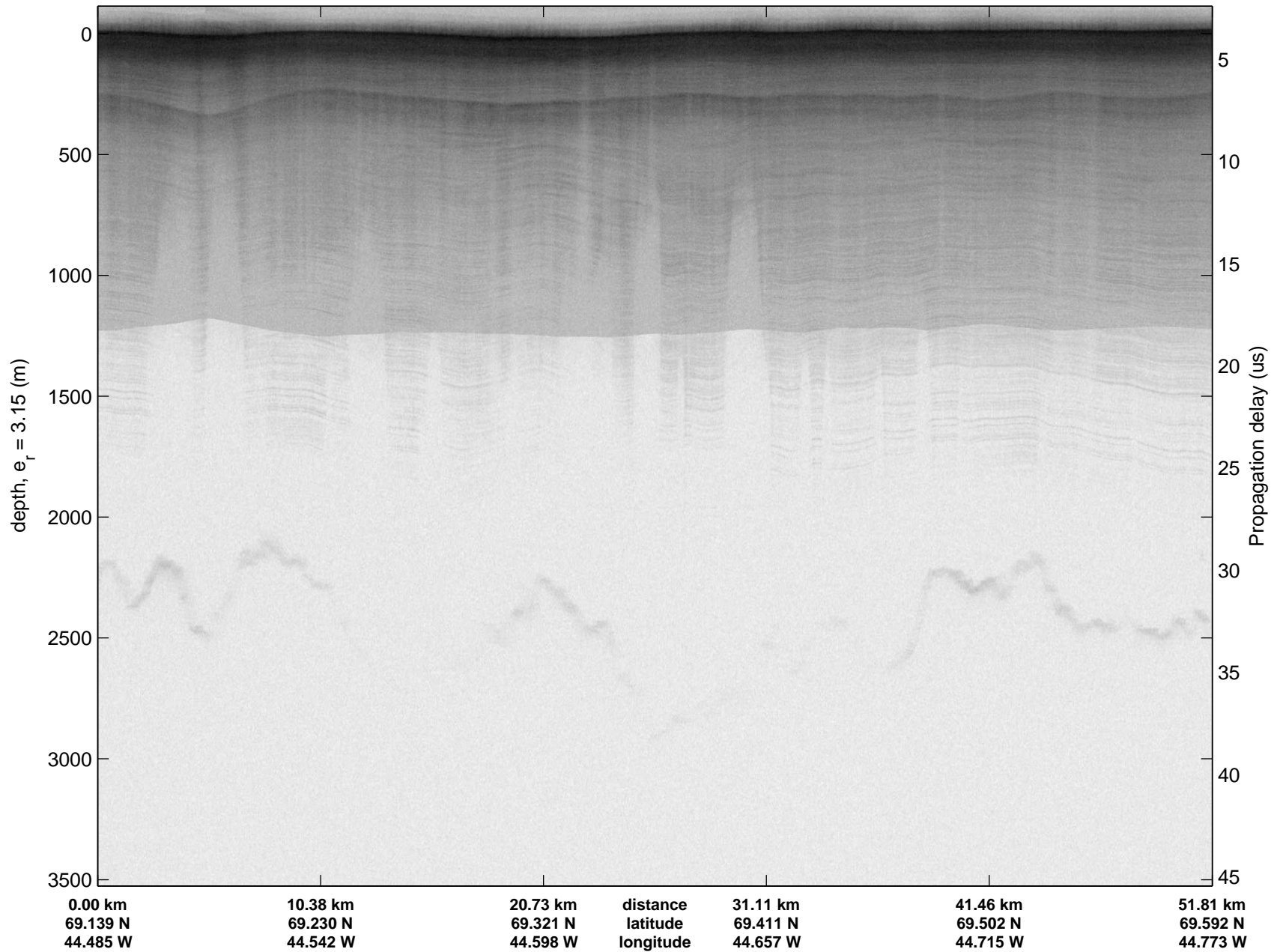
mcords3 2013\_Greenland\_P3: "F12: Jakobshavn-Eqip-Store" 20130406\_01\_050: 16:33:12.8 to 16:39:12.2 GPS



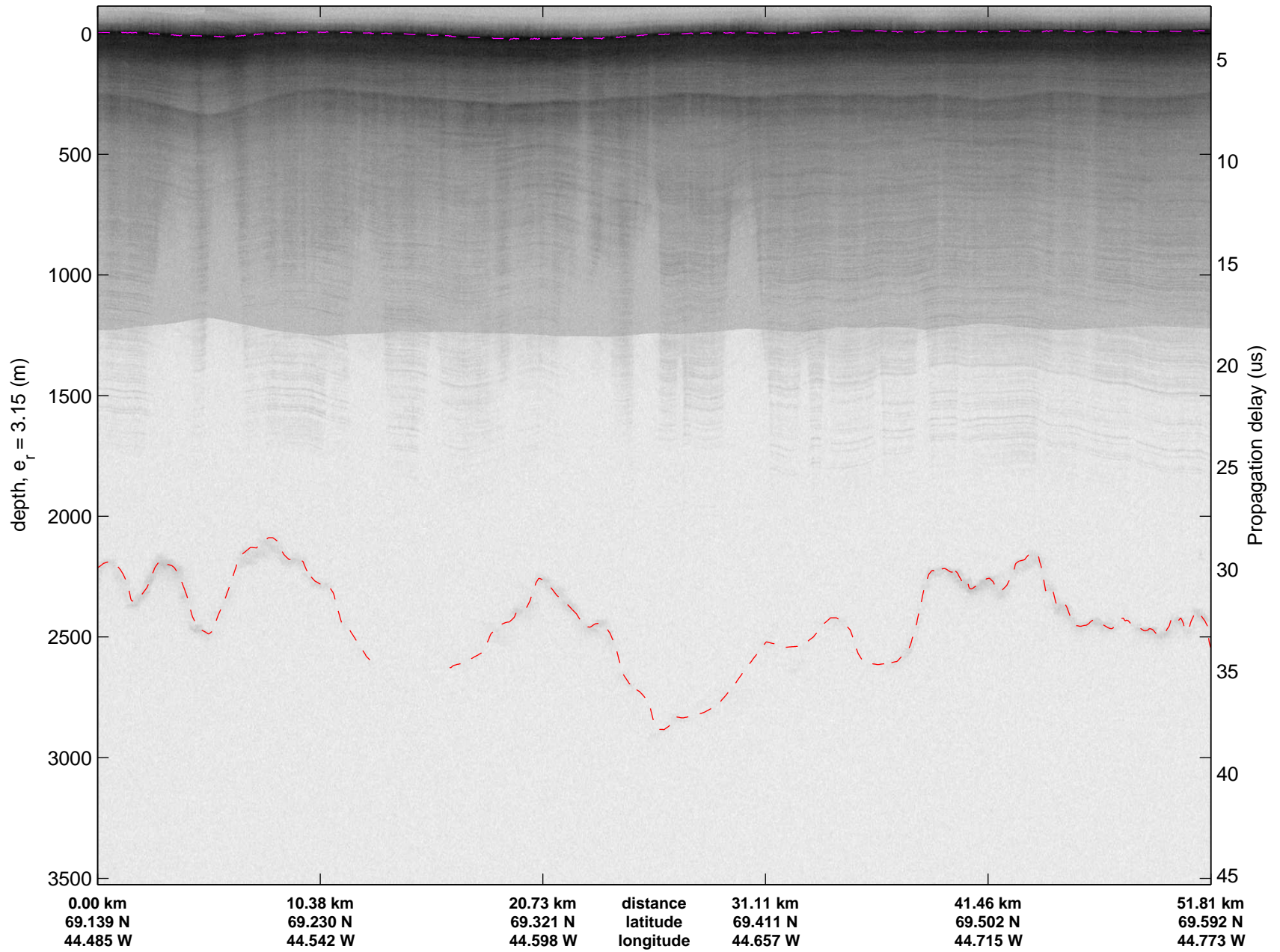



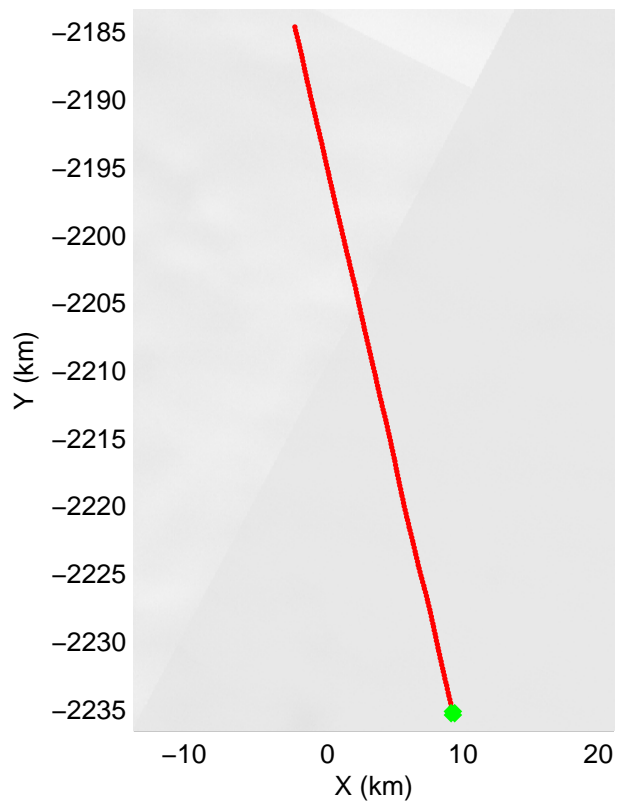


mcords3 2013\_Greenland\_P3: "F12: Jakobshavn-Eqip-Store" 20130406\_01\_051: 16:38:58.9 to 16:45:17.0 GPS



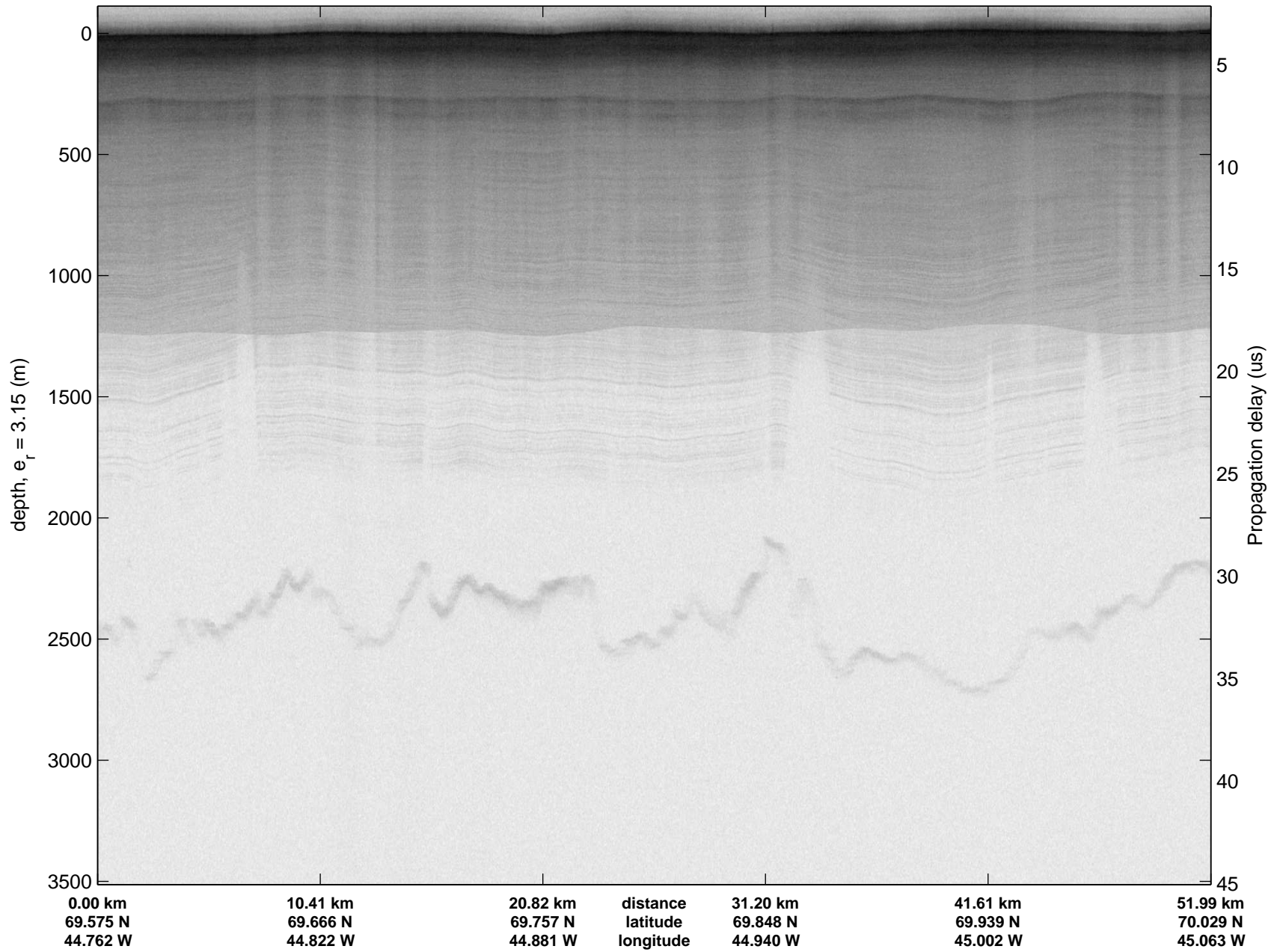
mcords3 2013\_Greenland\_P3: "F12: Jakobshavn-Eqip-Store" 20130406\_01\_051: 16:38:58.9 to 16:45:17.0 GPS



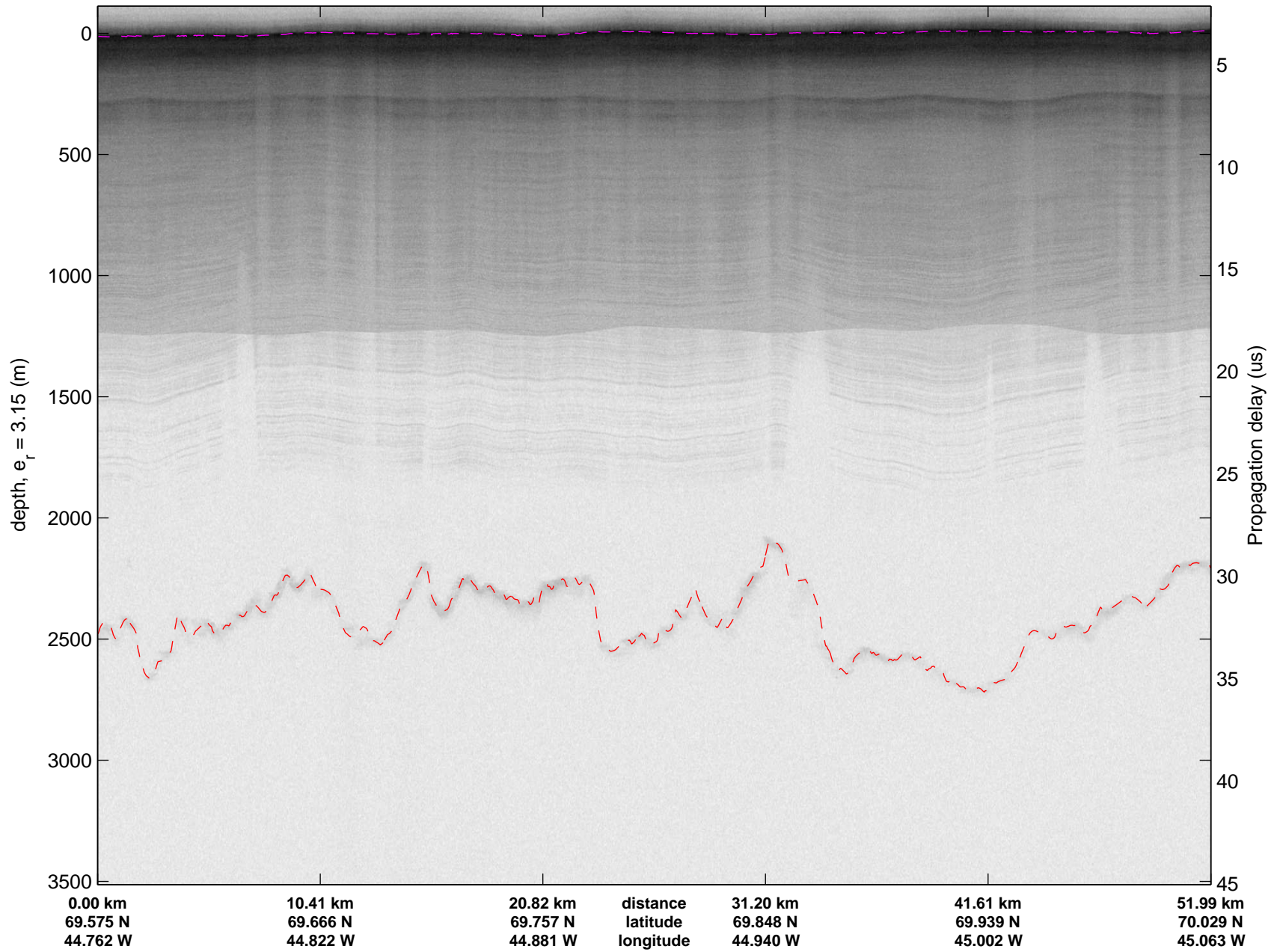



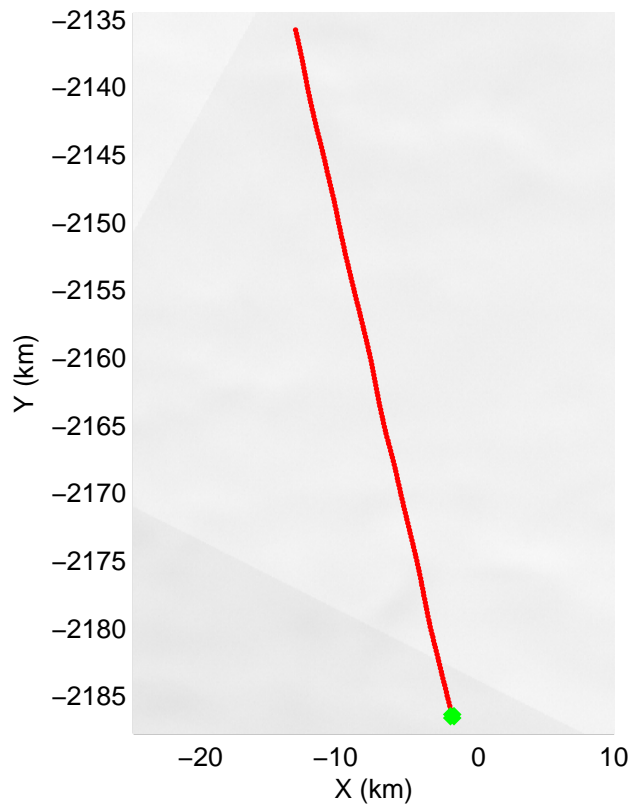


mcords3 2013\_Greenland\_P3: "F12: Jakobshavn-Eqip-Store" 20130406\_01\_052: 16:45:02.6 to 16:51:21.0 GPS



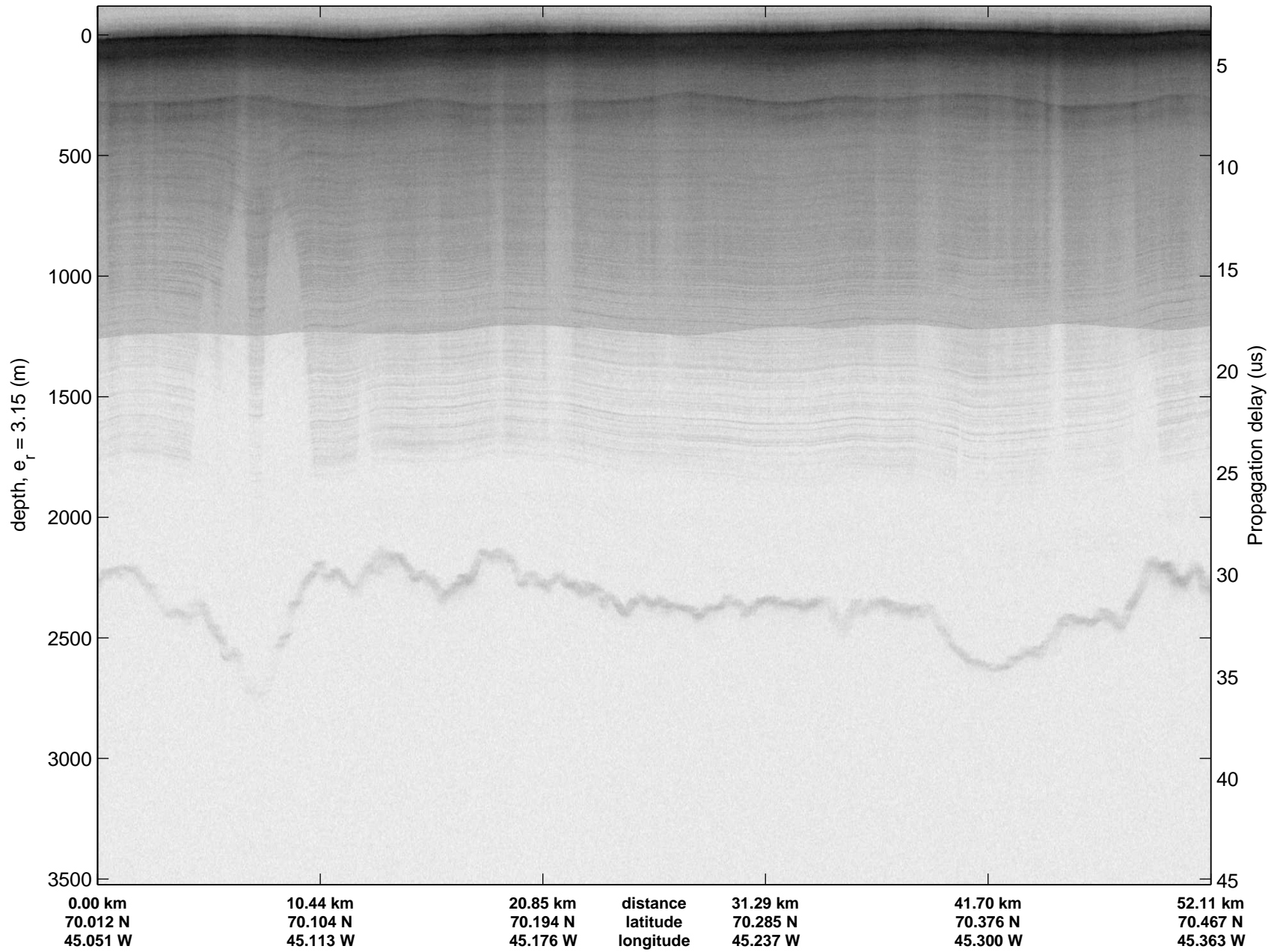
mcords3 2013\_Greenland\_P3: "F12: Jakobshavn-Eqip-Store" 20130406\_01\_052: 16:45:02.6 to 16:51:21.0 GPS



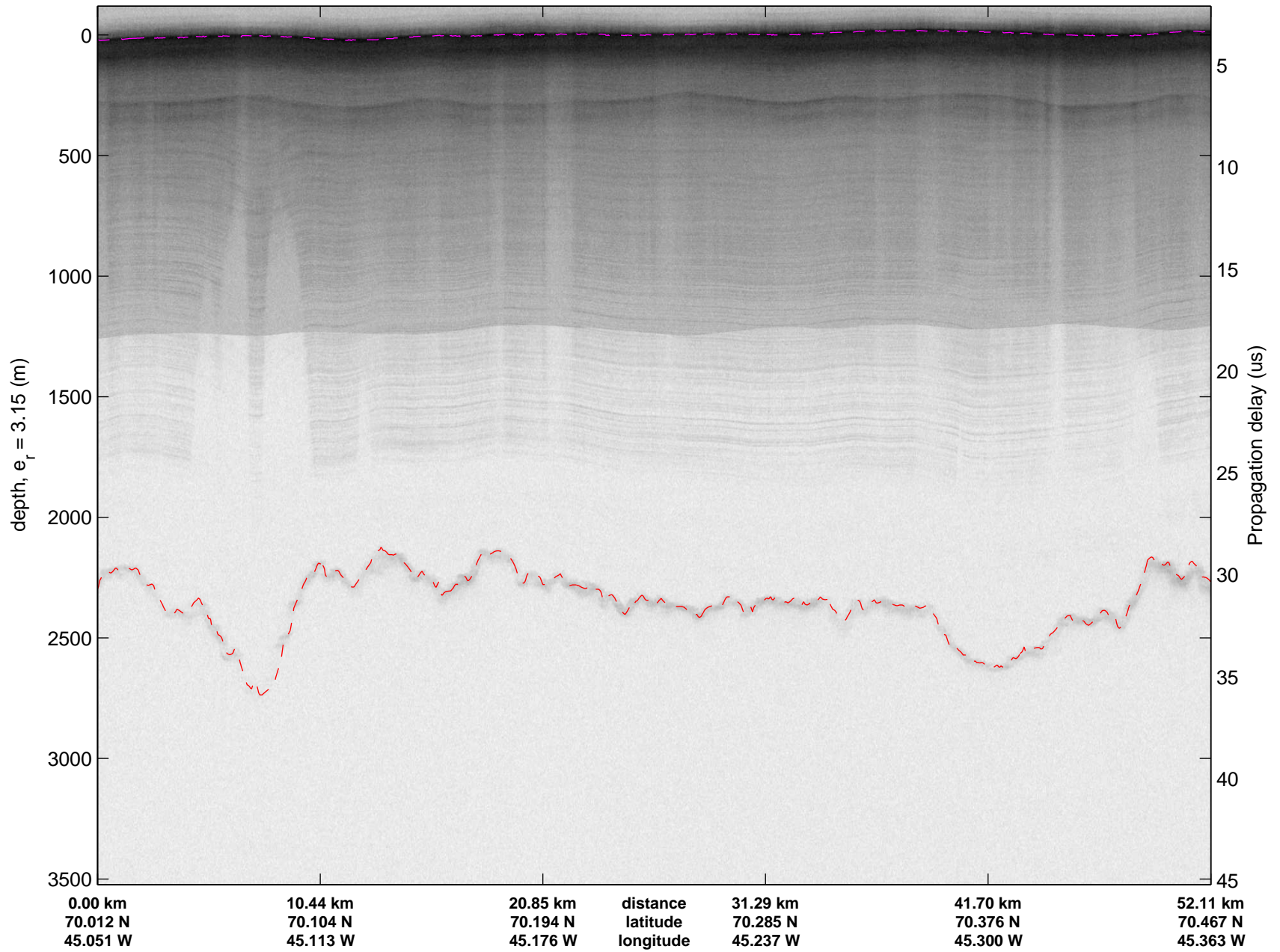



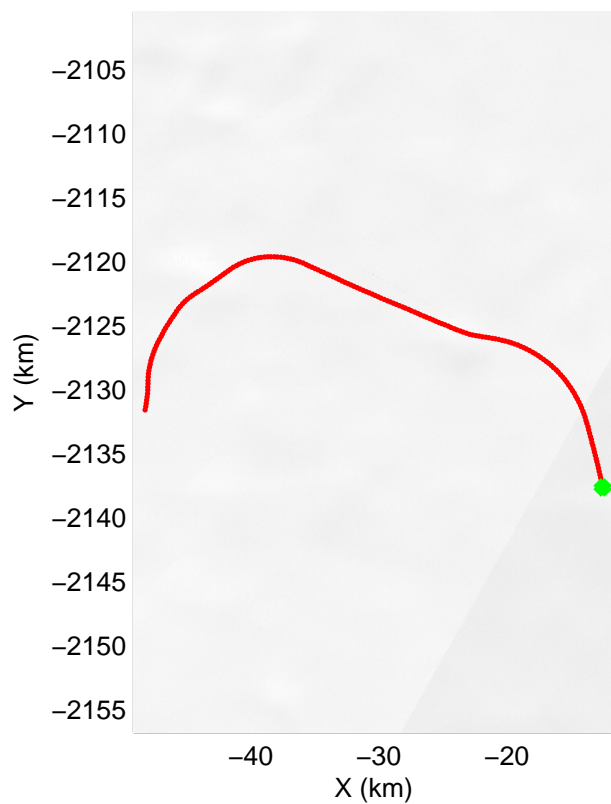


mcords3 2013\_Greenland\_P3: "F12: Jakobshavn-Eqip-Store" 20130406\_01\_053: 16:51:06.9 to 16:57:14.5 GPS



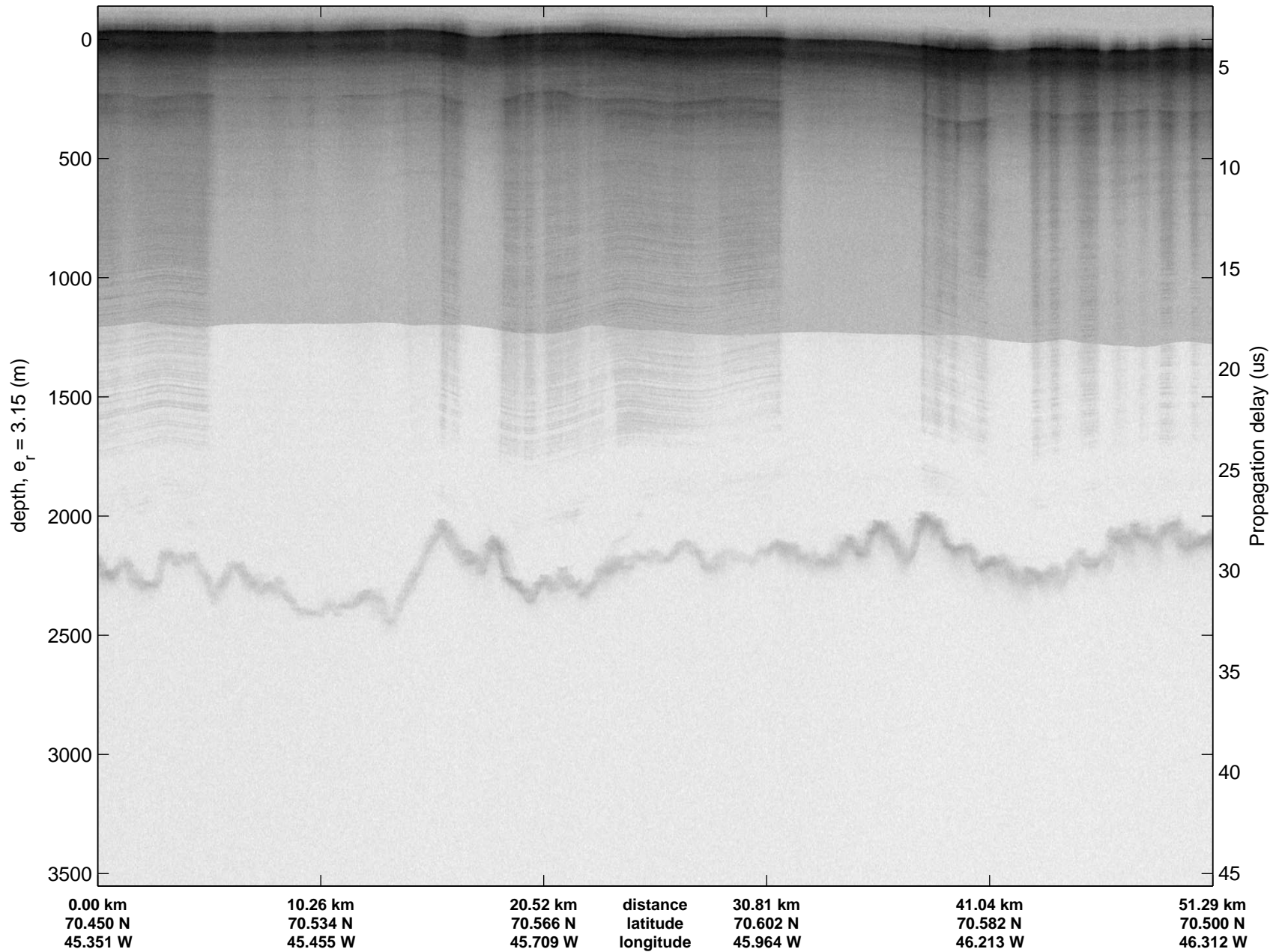
mcords3 2013\_Greenland\_P3: "F12: Jakobshavn-Eqip-Store" 20130406\_01\_053: 16:51:06.9 to 16:57:14.5 GPS



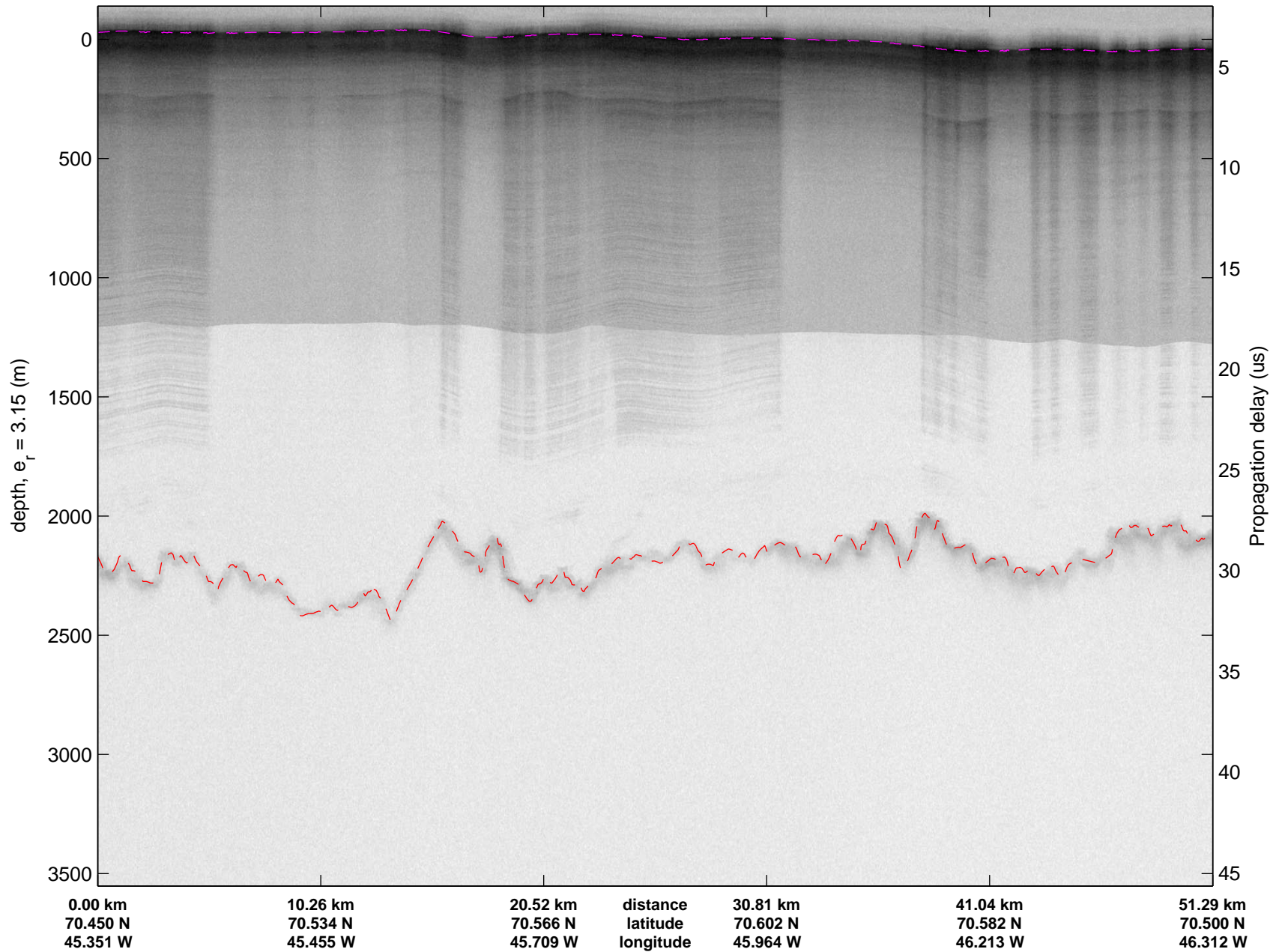






mcords3 2013\_Greenland\_P3: "F12: Jakobshavn-Eqip-Store" 20130406\_01\_054: 16:57:01.6 to 17:04:14.5 GPS




mcords3 2013\_Greenland\_P3: "F12: Jakobshavn-Eqip-Store" 20130406\_01\_054: 16:57:01.6 to 17:04:14.5 GPS



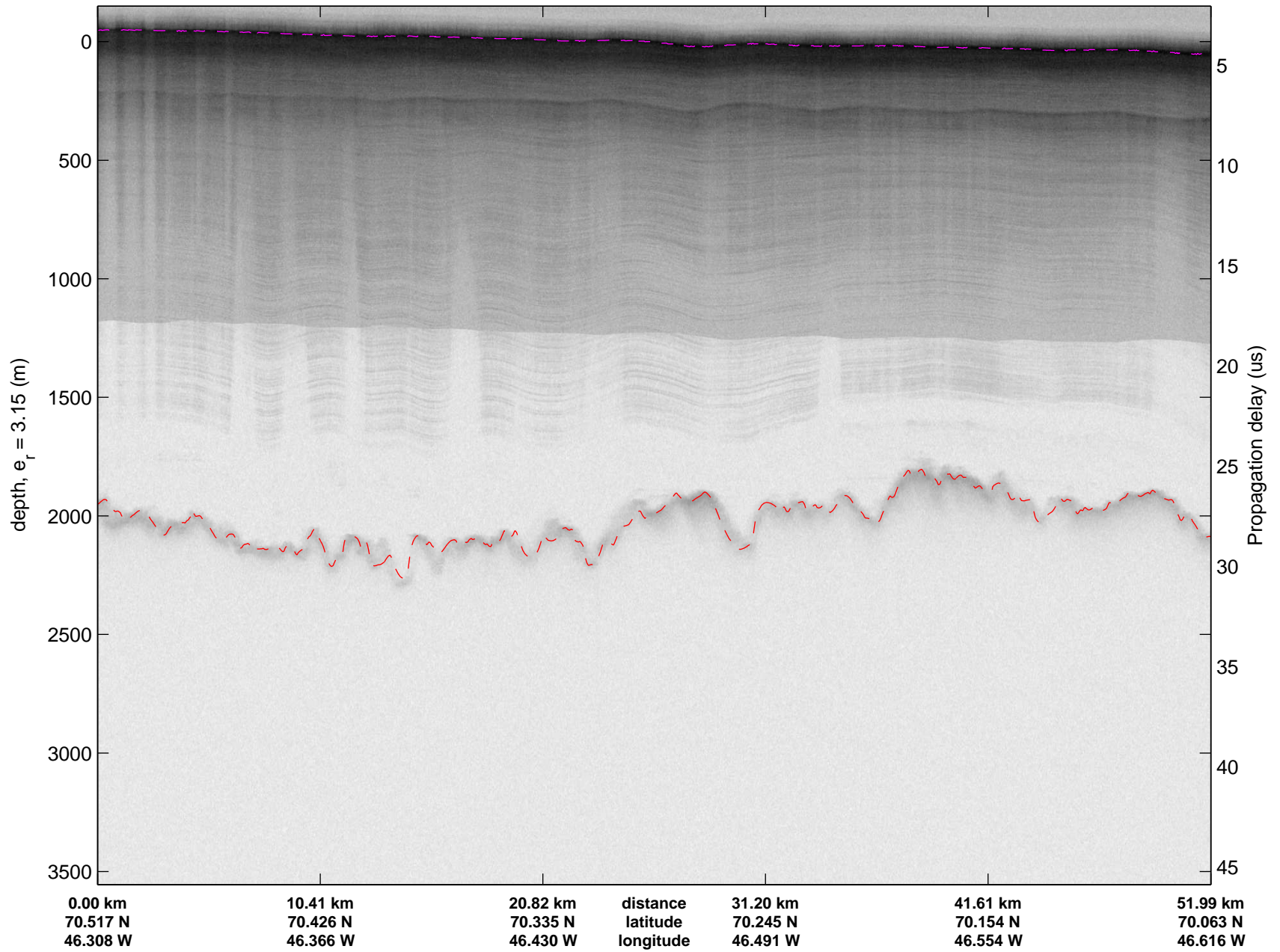



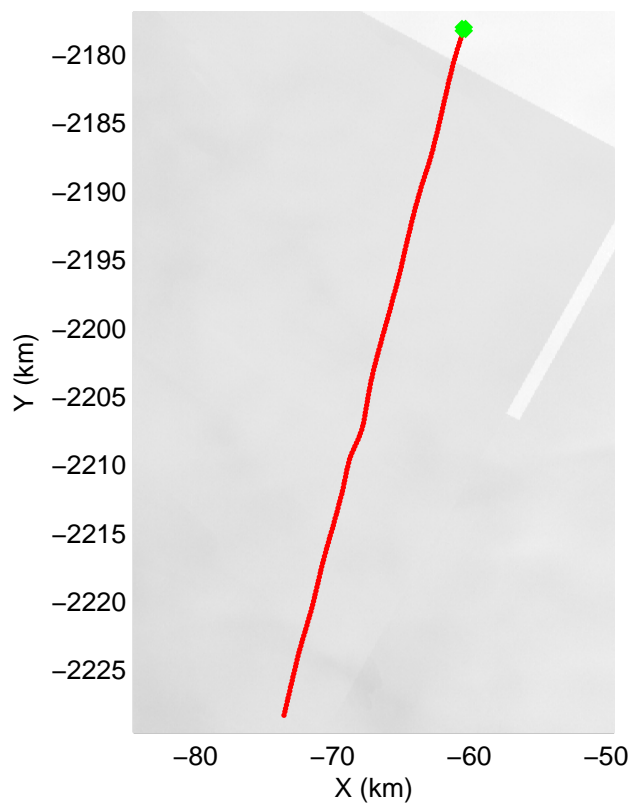


mcords3 2013\_Greenland\_P3: "F12: Jakobshavn-Eqip-Store" 20130406\_01\_055: 17:03:56.0 to 17:11:51.9 GPS



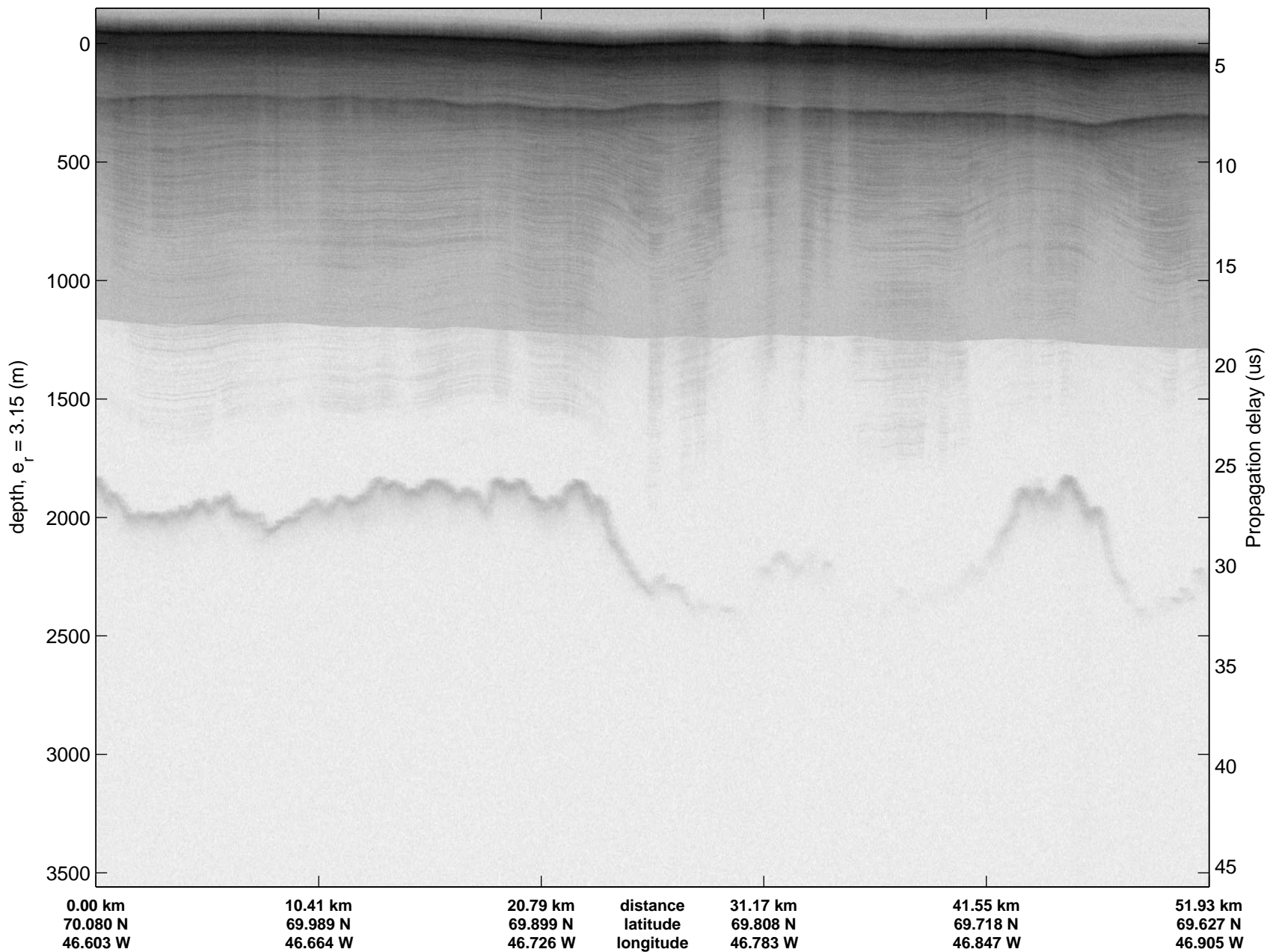
mcords3 2013\_Greenland\_P3: "F12: Jakobshavn-Eqip-Store" 20130406\_01\_055: 17:03:56.0 to 17:11:51.9 GPS



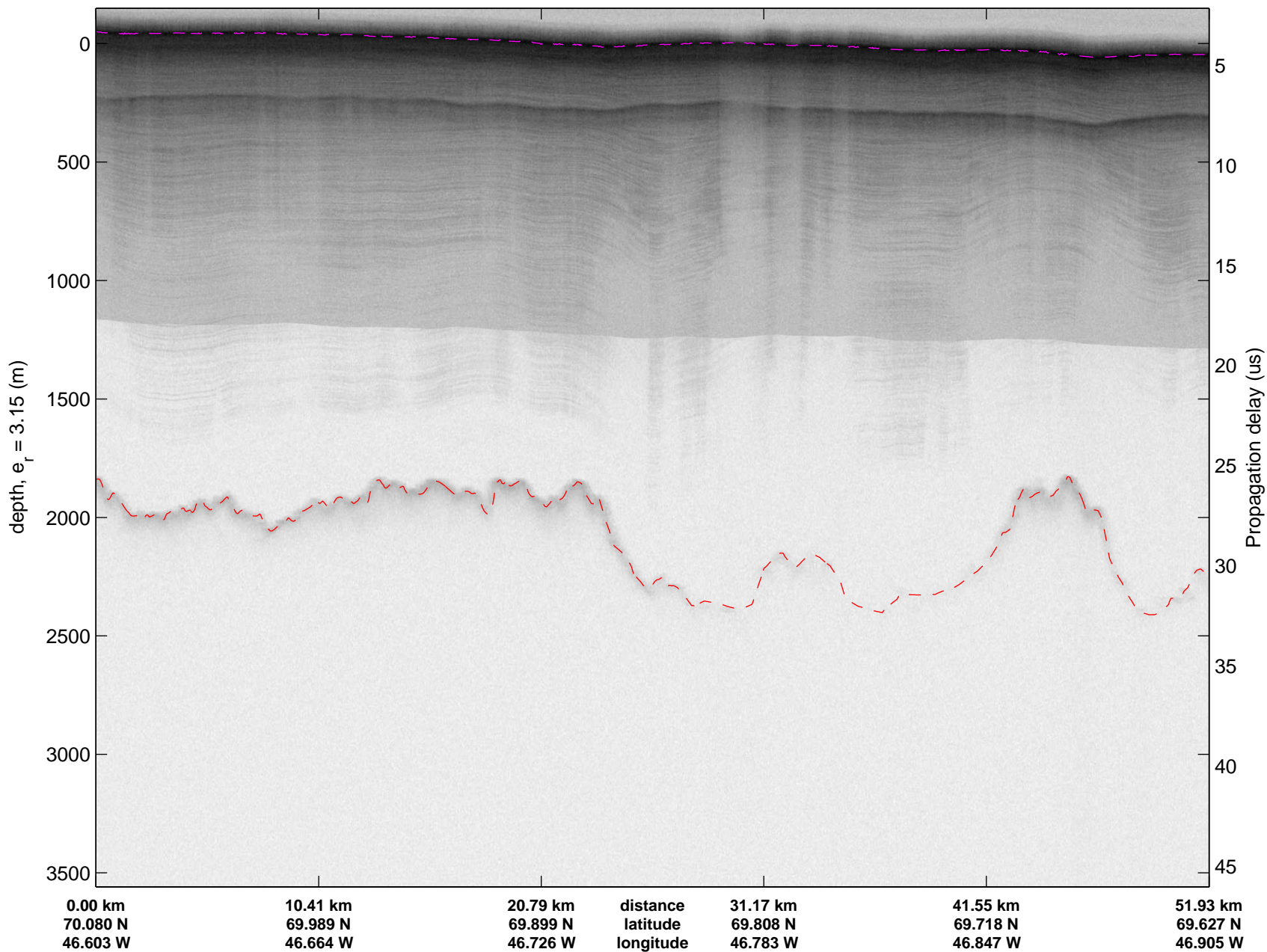




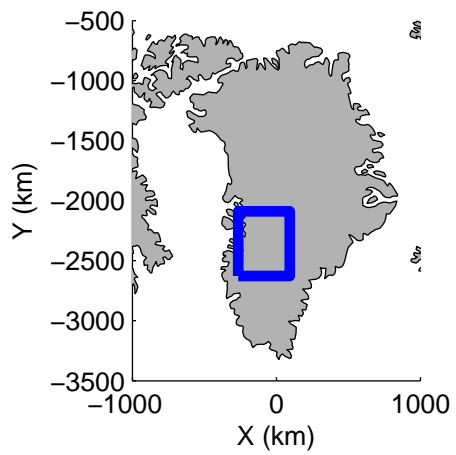


mcords3 2013\_Greenland\_P3: "F12: Jakobshavn-Eqip-Store" 20130406\_01\_056: 17:11:34.1 to 17:19:35.7 GPS




mcords3 2013\_Greenland\_P3: "F12: Jakobshavn-Eqip-Store" 20130406\_01\_056: 17:11:34.1 to 17:19:35.7 GPS



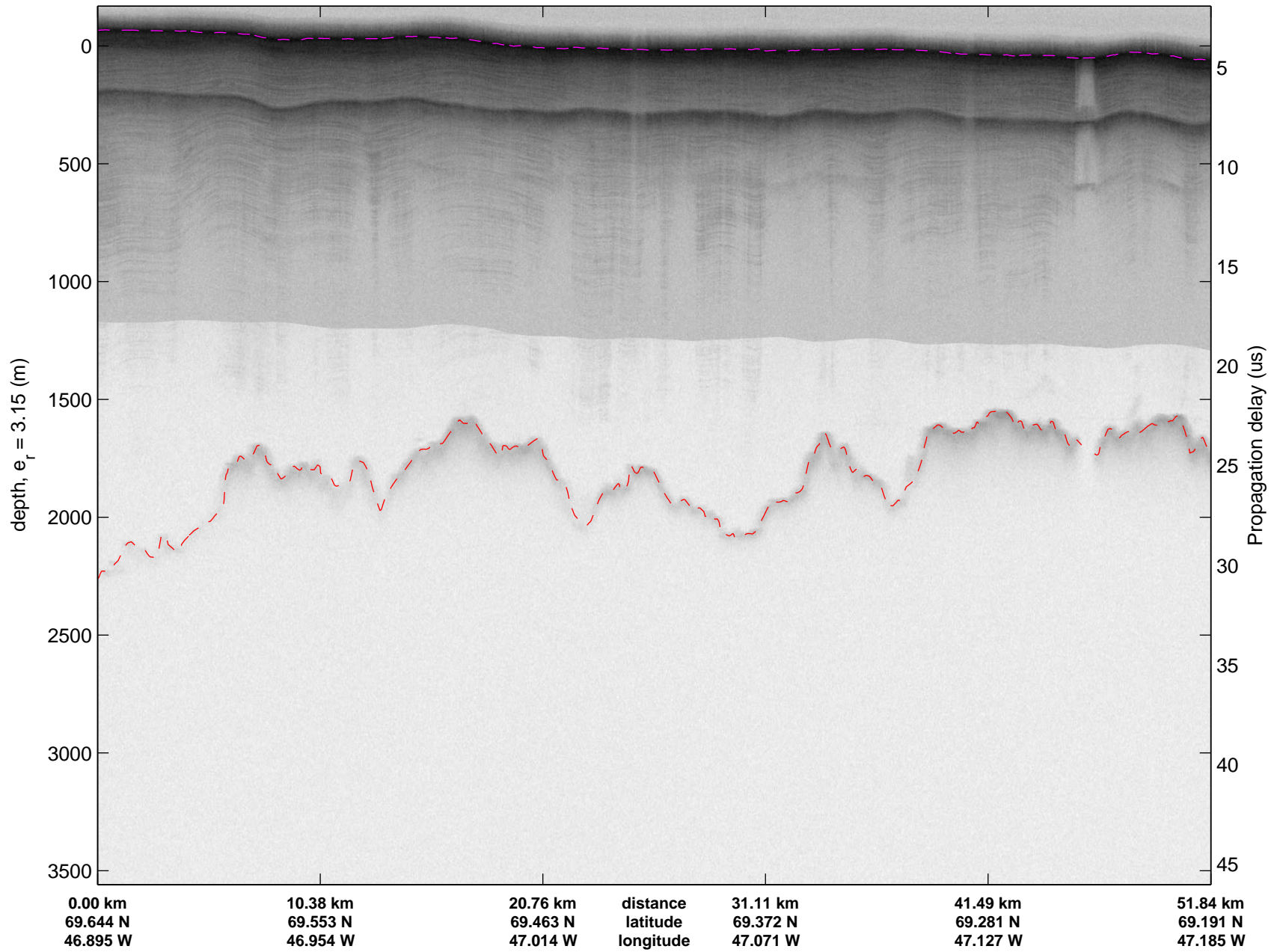




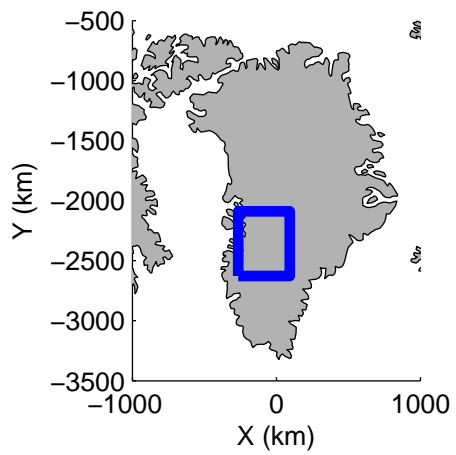


mcords3 2013\_Greenland\_P3: "F12: Jakobshavn-Eqip-Store" 20130406\_01\_057: 17:19:17.9 to 17:27:24.2 GPS




mcords3 2013\_Greenland\_P3: "F12: Jakobshavn-Eqip-Store" 20130406\_01\_057: 17:19:17.9 to 17:27:24.2 GPS



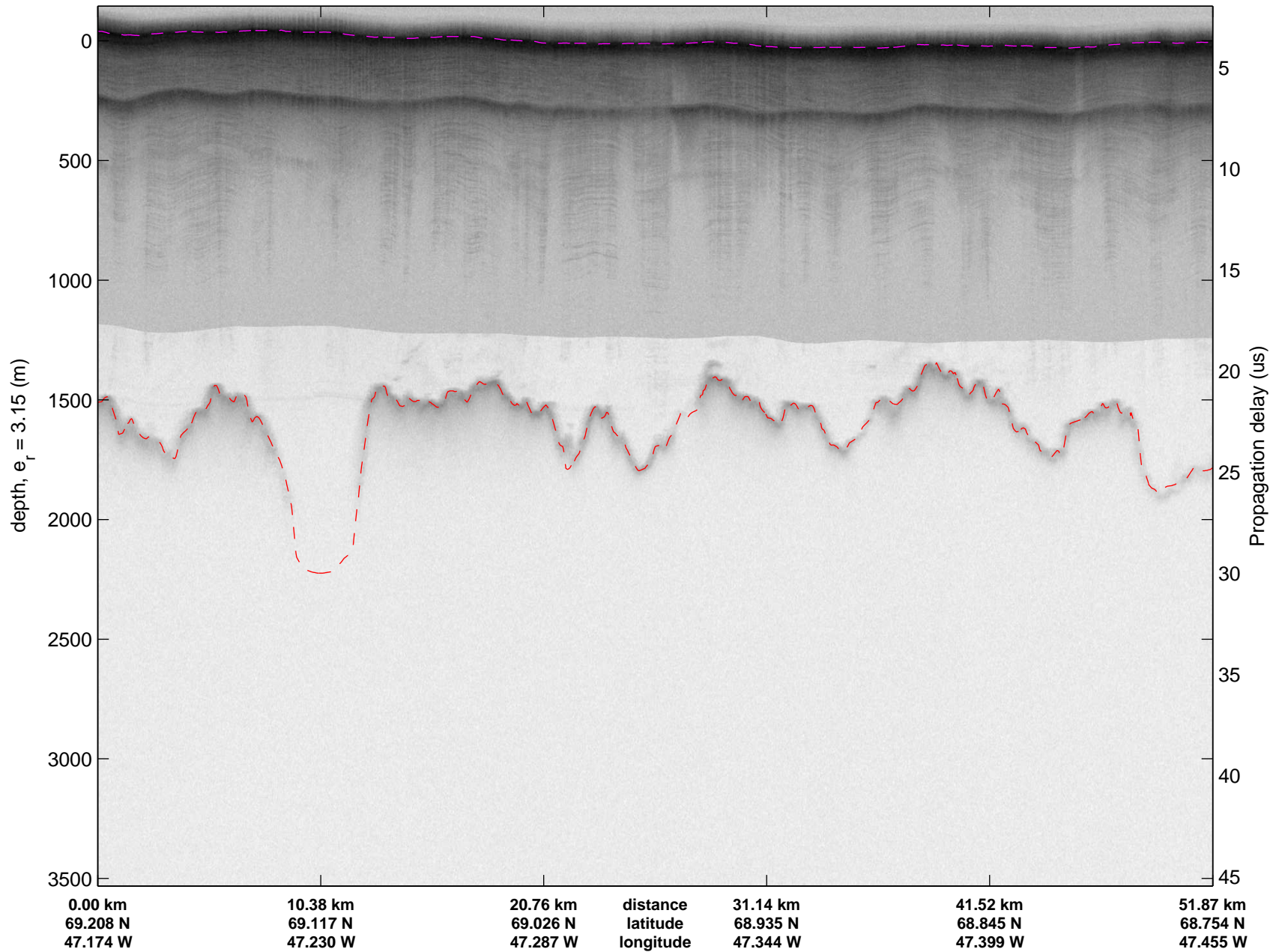



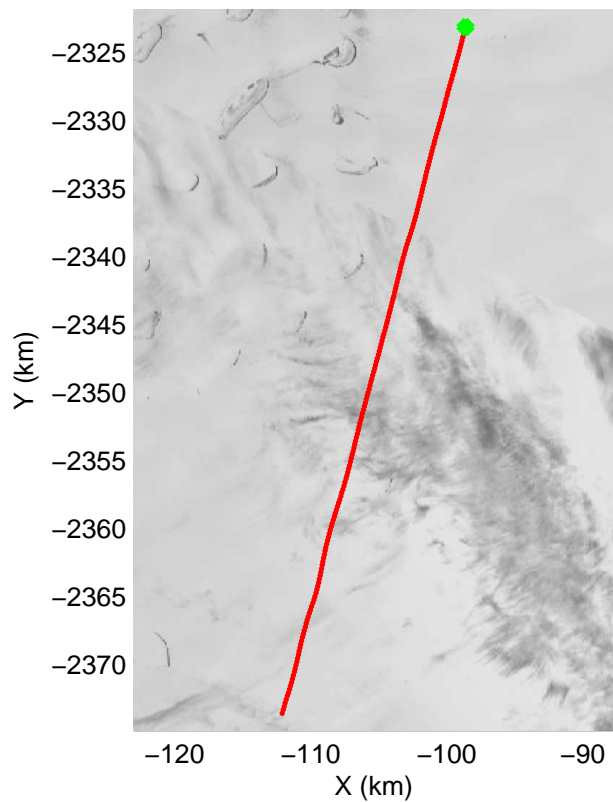


mcords3 2013\_Greenland\_P3: "F12: Jakobshavn-Eqip-Store" 20130406\_01\_058: 17:27:05.5 to 17:35:37.2 GPS



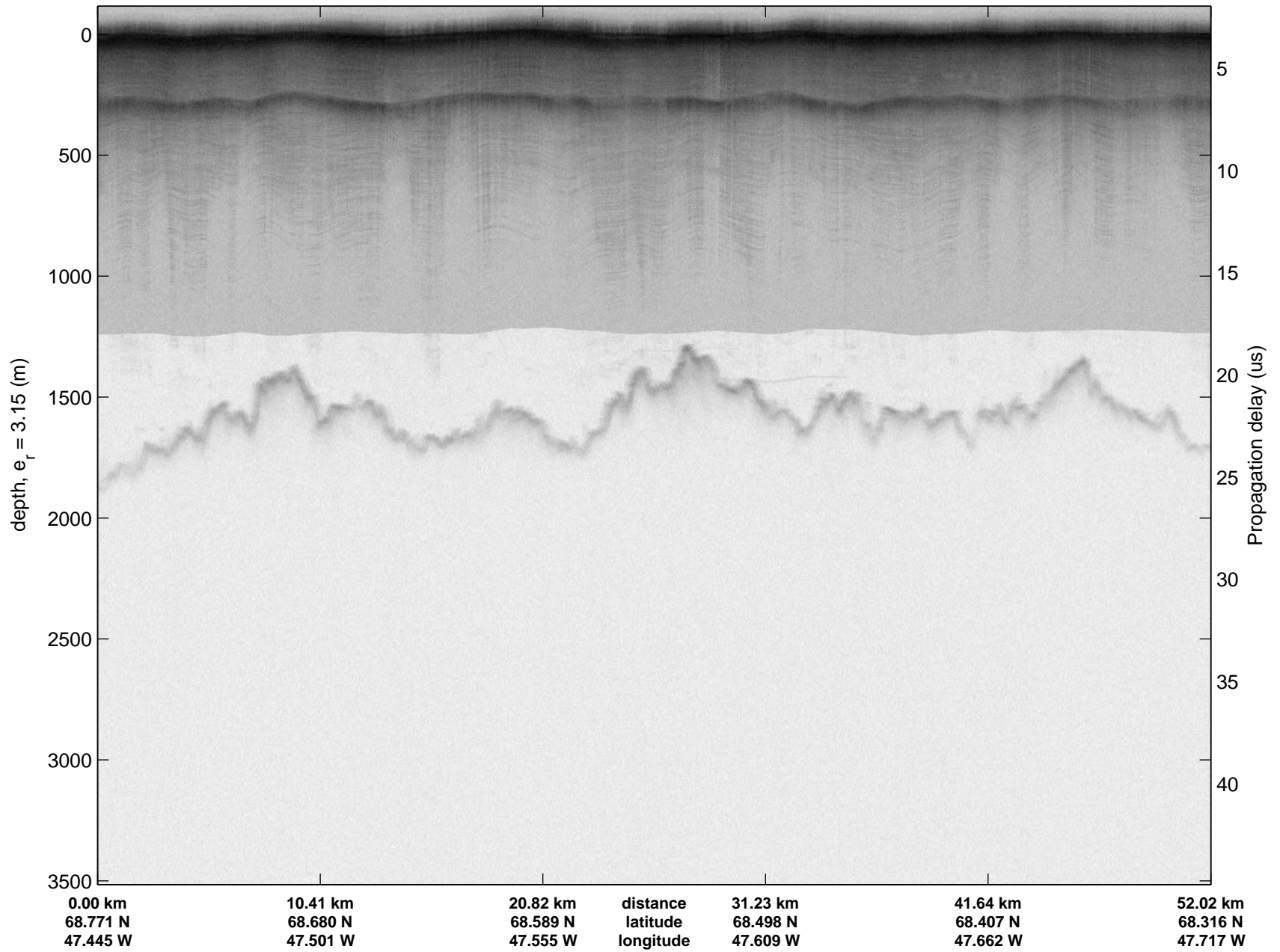
mcords3 2013\_Greenland\_P3: "F12: Jakobshavn-Eqip-Store" 20130406\_01\_058: 17:27:05.5 to 17:35:37.2 GPS



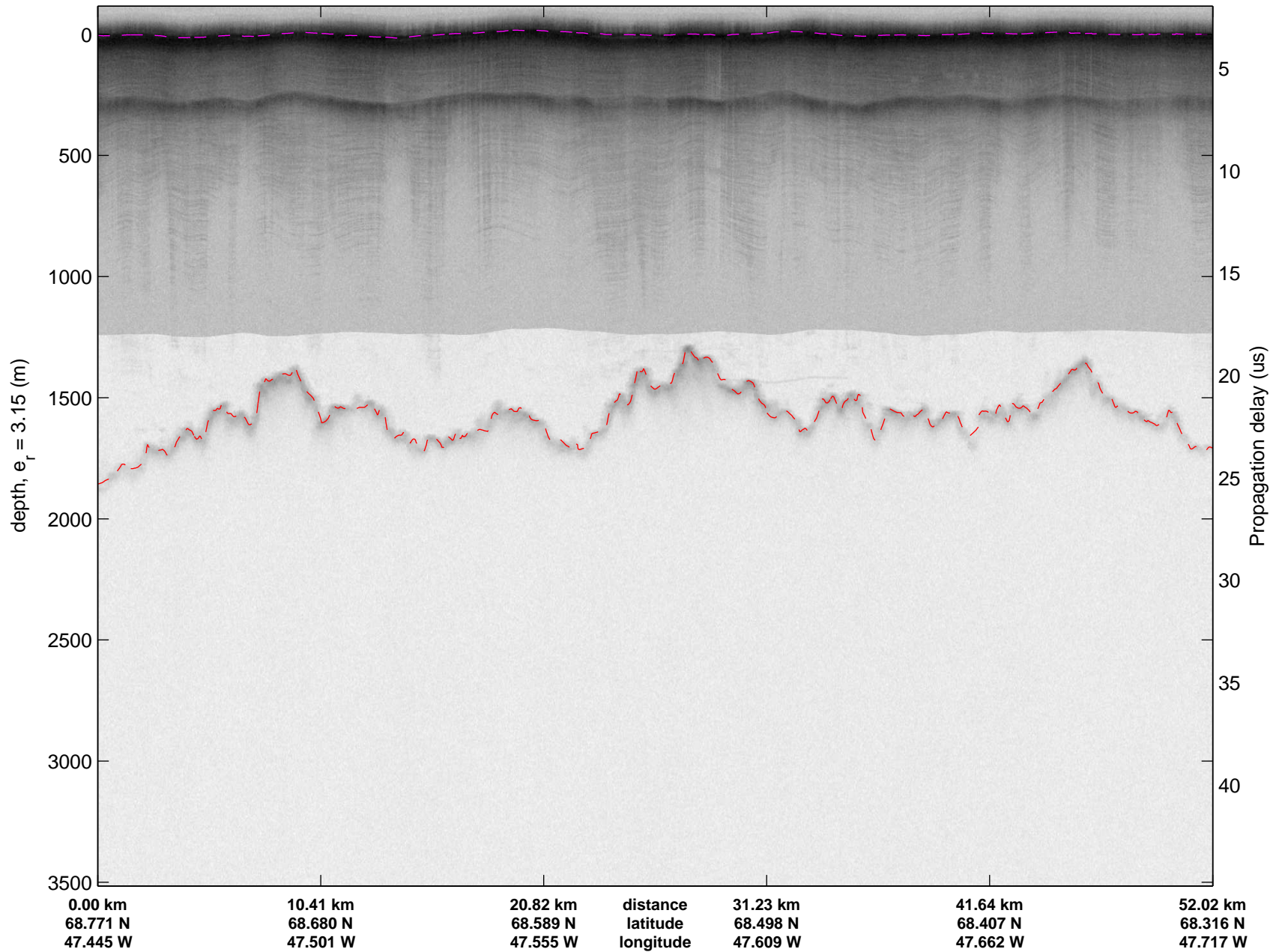



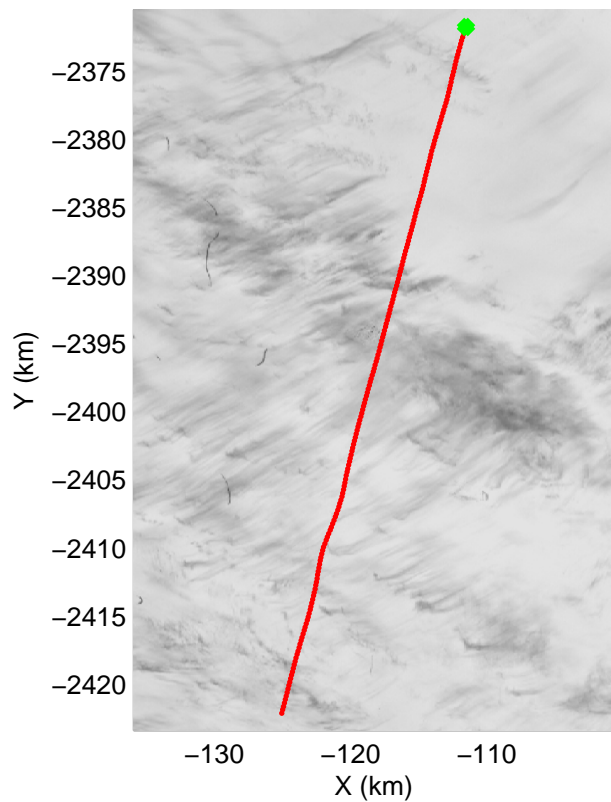


mcords3 2013\_Greenland\_P3: "F12: Jakobshavn-Eqip-Store" 20130406\_01\_059: 17:35:17.2 to 17:43:56.5 GPS



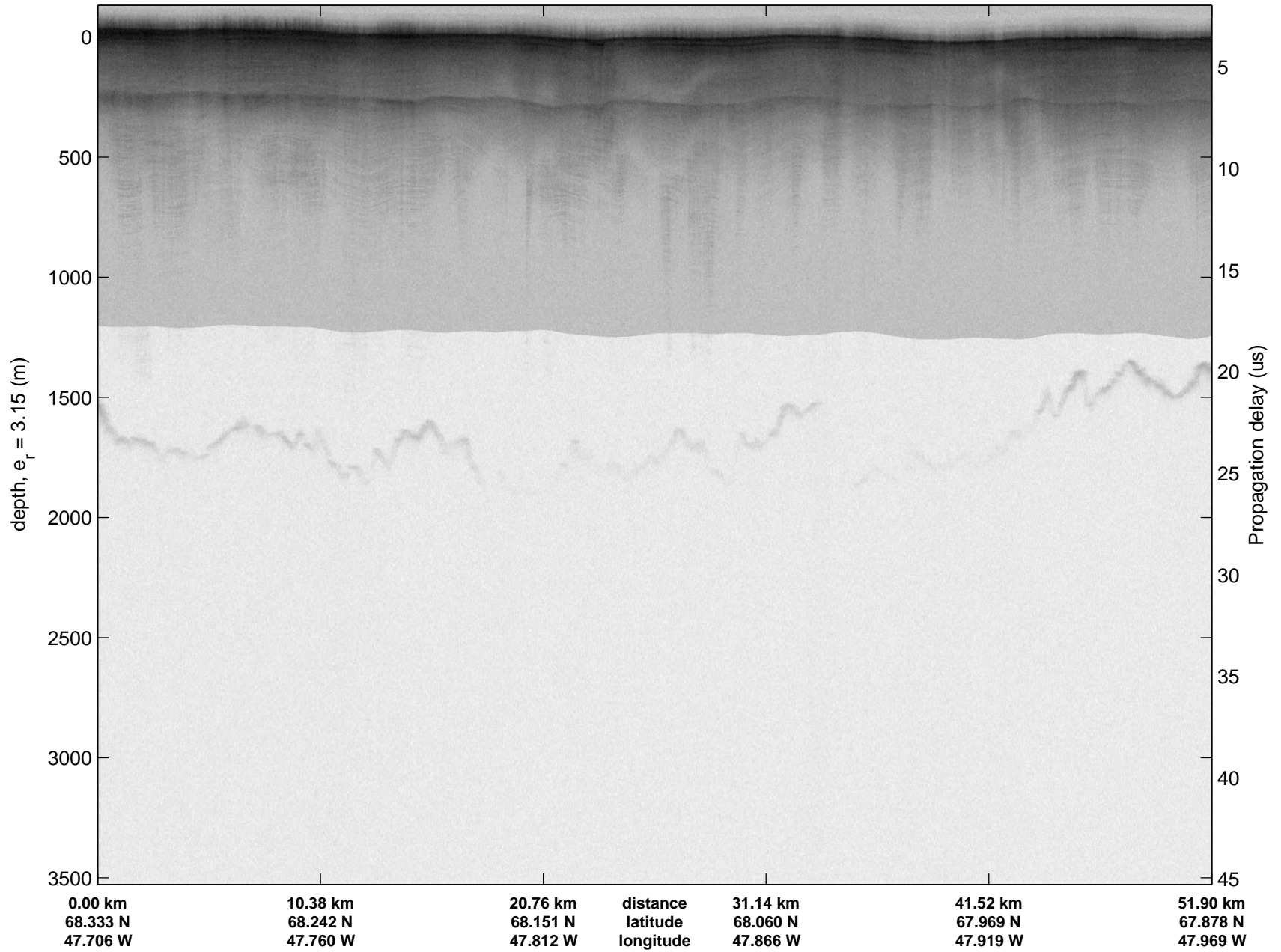
mcords3 2013\_Greenland\_P3: "F12: Jakobshavn-Eqip-Store" 20130406\_01\_059: 17:35:17.2 to 17:43:56.5 GPS



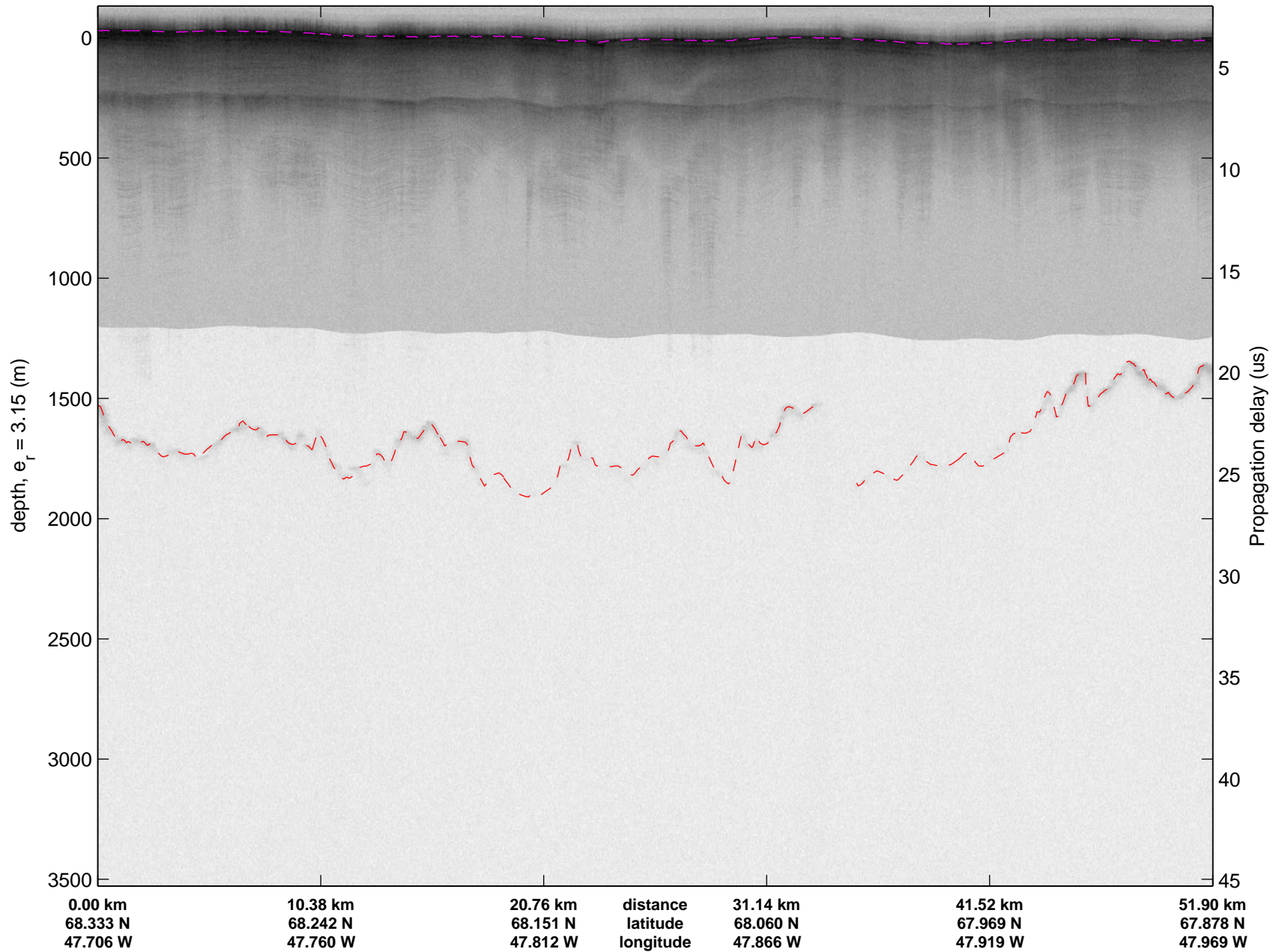






mcords3 2013\_Greenland\_P3: "F12: Jakobshavn-Eqip-Store" 20130406\_01\_060: 17:43:37.9 to 17:52:07.5 GPS




mcords3 2013\_Greenland\_P3: "F12: Jakobshavn-Eqip-Store" 20130406\_01\_060: 17:43:37.9 to 17:52:07.5 GPS



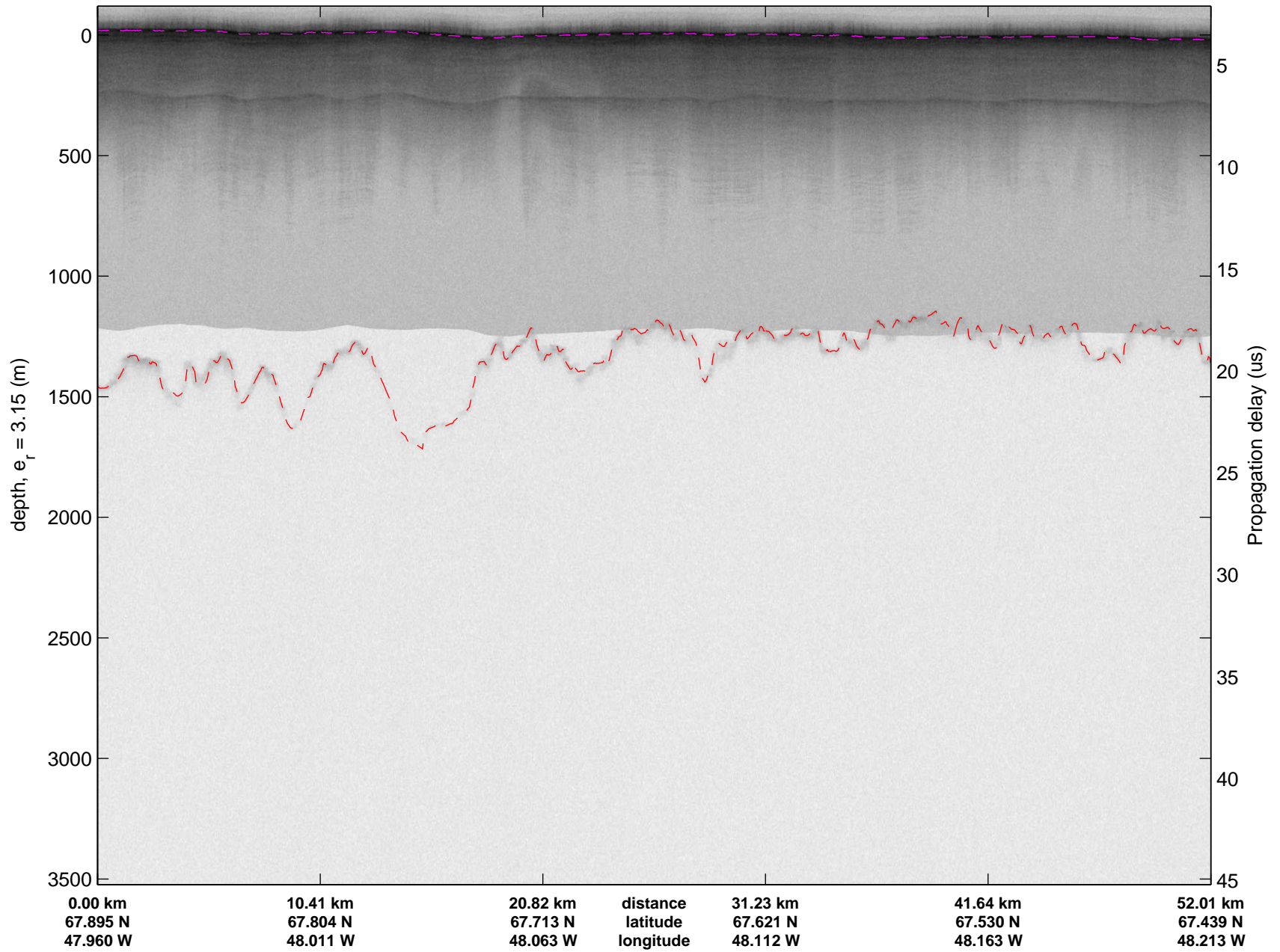






mcords3 2013\_Greenland\_P3: "F12: Jakobshavn-Eqip-Store" 20130406\_01\_061: 17:51:48.6 to 18:00:07.9 GPS




mcords3 2013\_Greenland\_P3: "F12: Jakobshavn-Eqip-Store" 20130406\_01\_061: 17:51:48.6 to 18:00:07.9 GPS







mcords3 2013\_Greenland\_P3: "F12: Jakobshavn-Eqip-Store" 20130406\_01\_062: 17:59:49.6 to 18:07:28.7 GPS



mcords3 2013\_Greenland\_P3: "F12: Jakobshavn-Eqip-Store" 20130406\_01\_062: 17:59:49.6 to 18:07:28.7 GPS

