
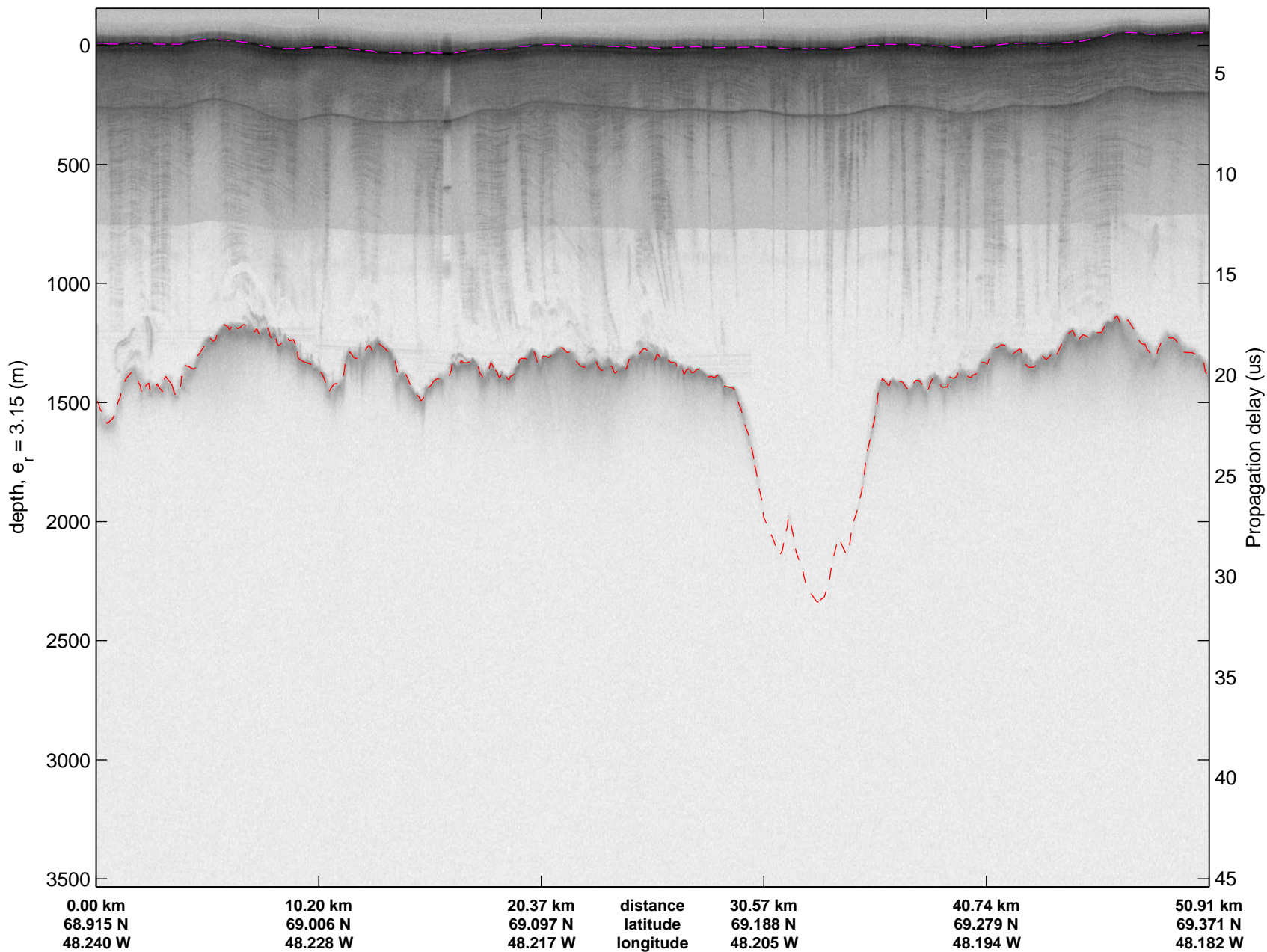

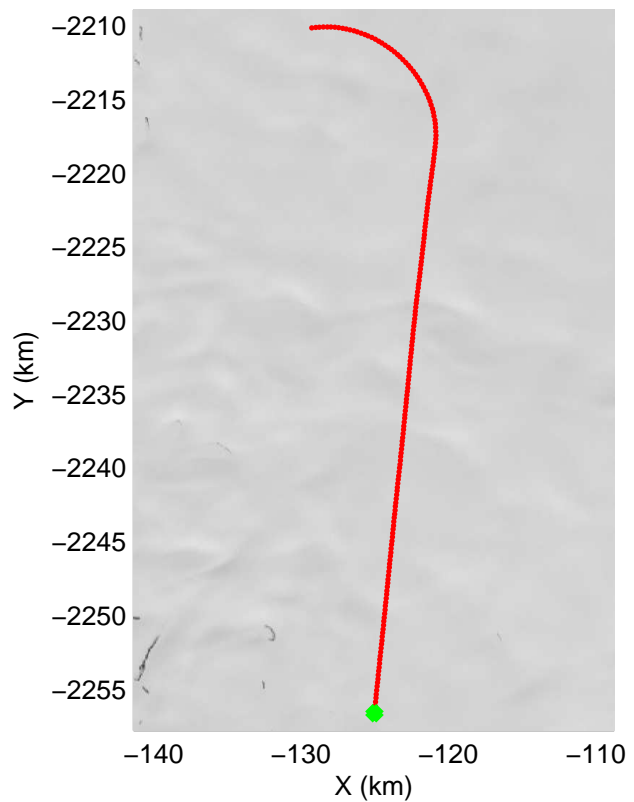
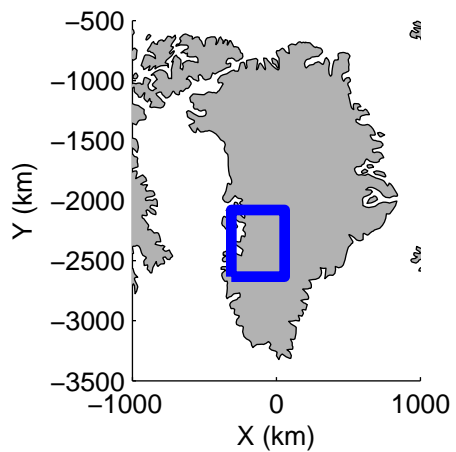


mconds3 2013_Greenland_P3: "F10: Jakobshavn 01" 20130404_02_001: 11:31:25.9 to 11:37:12.9 GPS




mconds3 2013_Greenland_P3: "F10: Jakobshavn 01" 20130404_02_001: 11:31:25.9 to 11:37:12.9 GPS

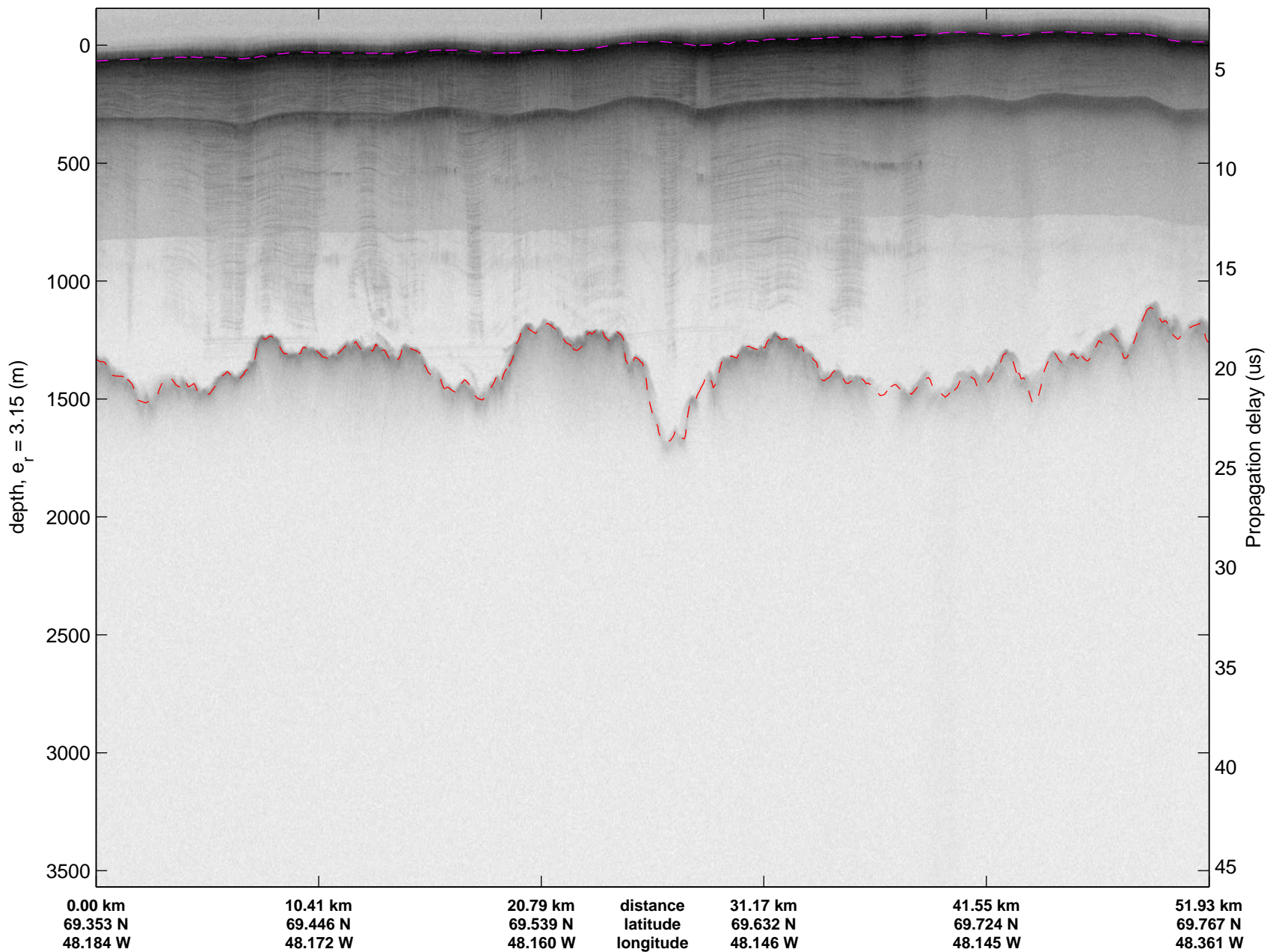




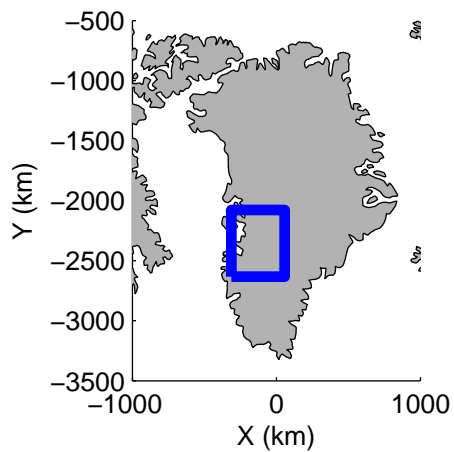


mcords3 2013_Greenland_P3: "F10: Jakobshavn 01" 20130404_02_002: 11:36:59.3 to 11:43:03.7 GPS




mcords3 2013_Greenland_P3: "F10: Jakobshavn 01" 20130404_02_002: 11:36:59.3 to 11:43:03.7 GPS







mcords3 2013_Greenland_P3: "F10: Jakobshavn 01" 20130404_02_003: 11:42:49.3 to 11:50:07.5 GPS

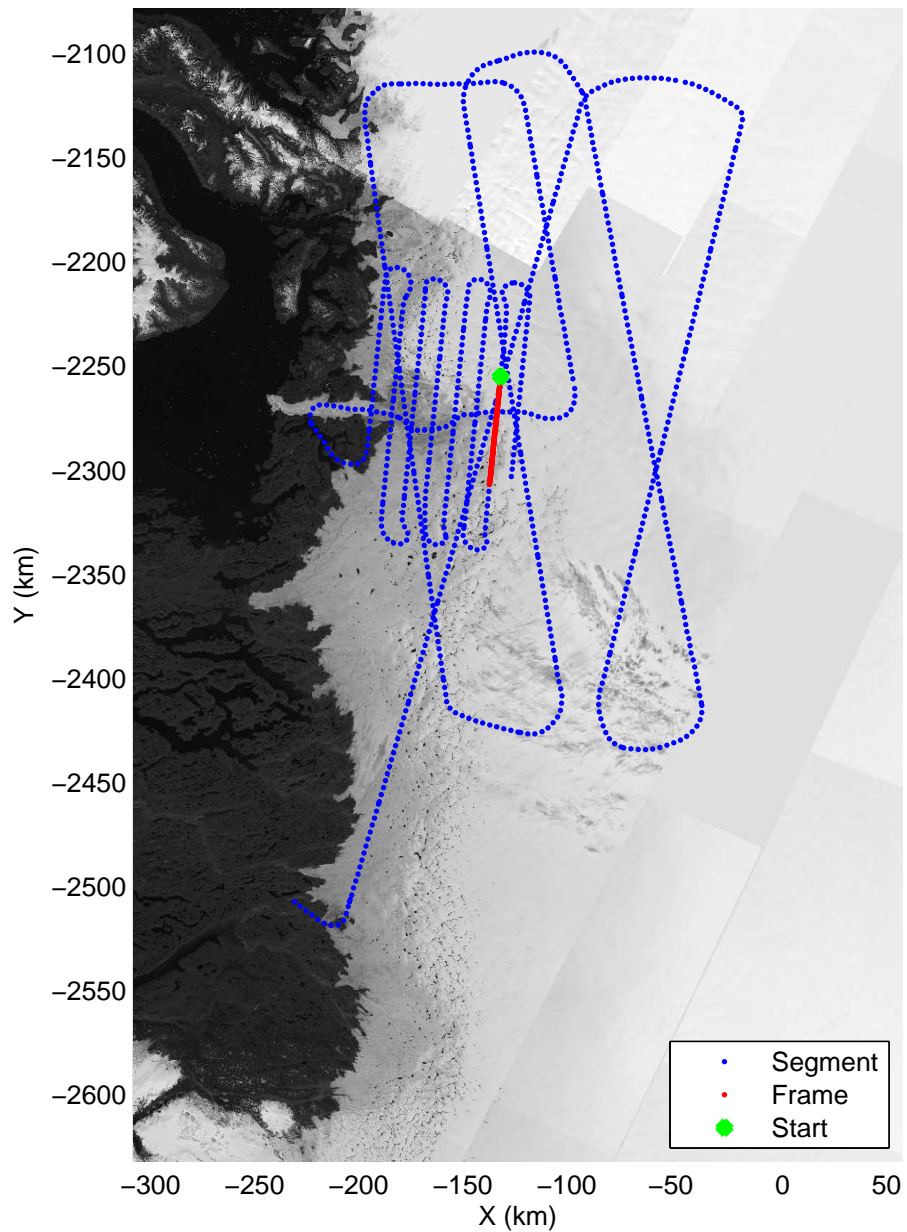


mcords3 2013_Greenland_P3: "F10: Jakobshavn 01" 20130404_02_003: 11:42:49.3 to 11:50:07.5 GPS






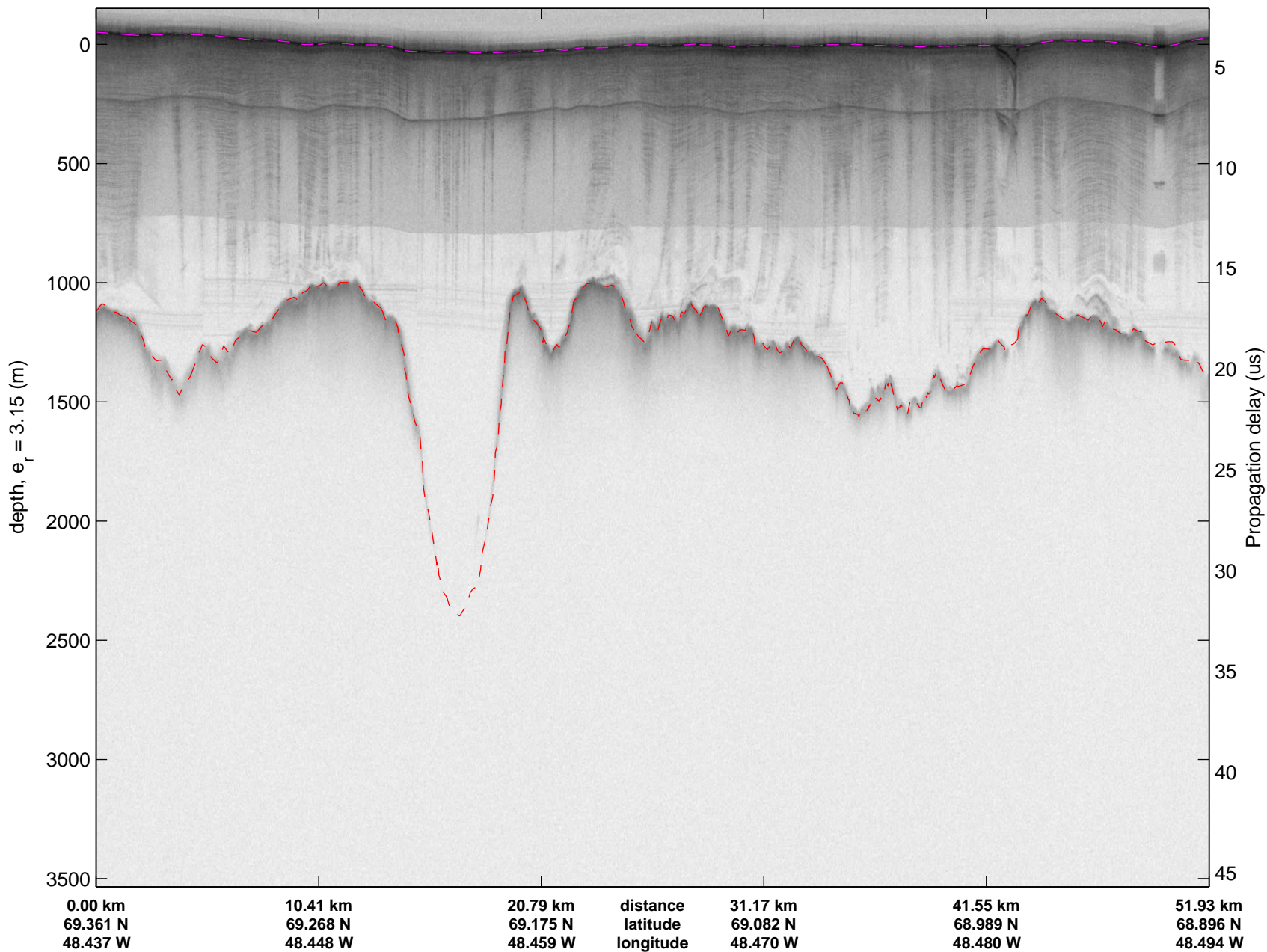
Polar Stereograph 70N/-45E

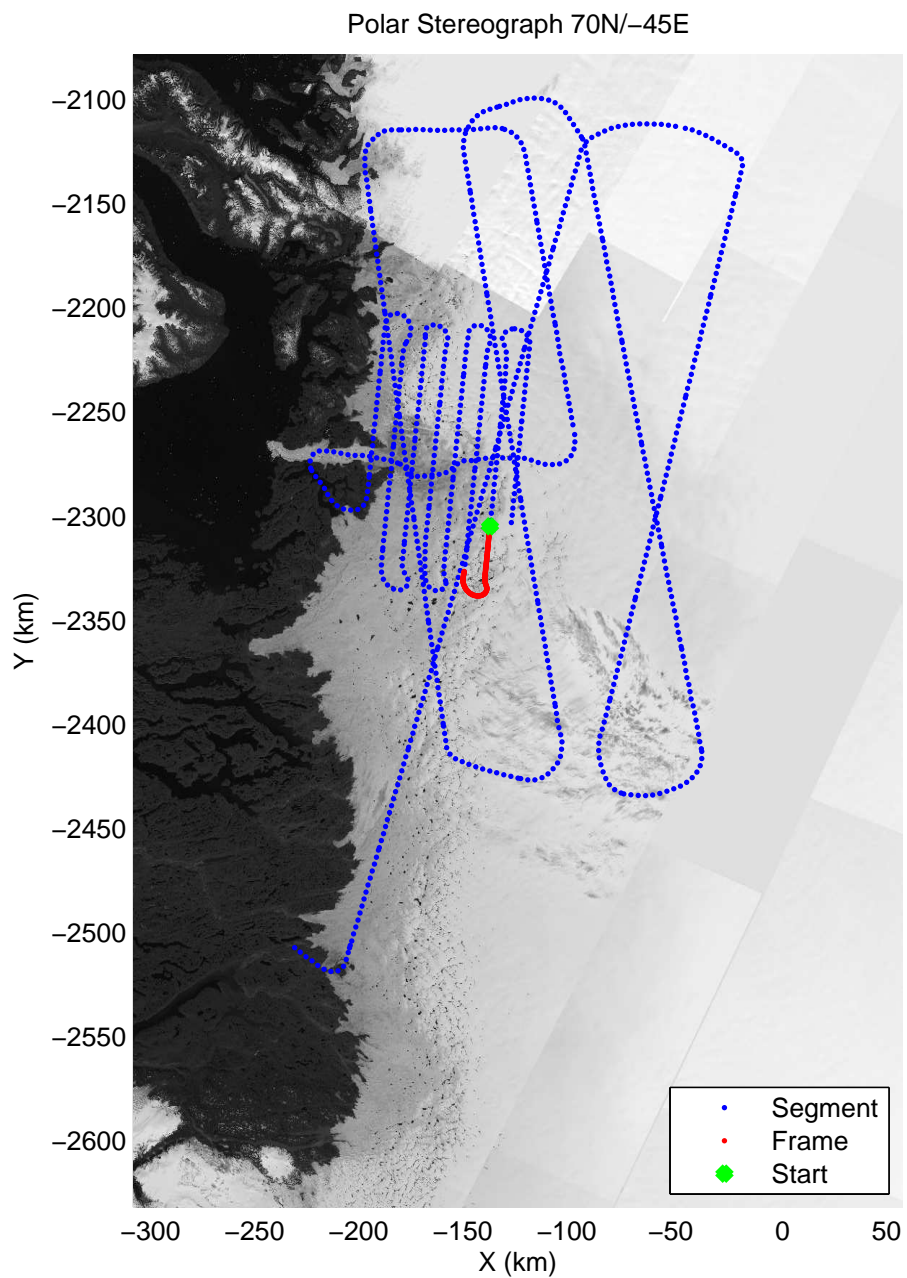
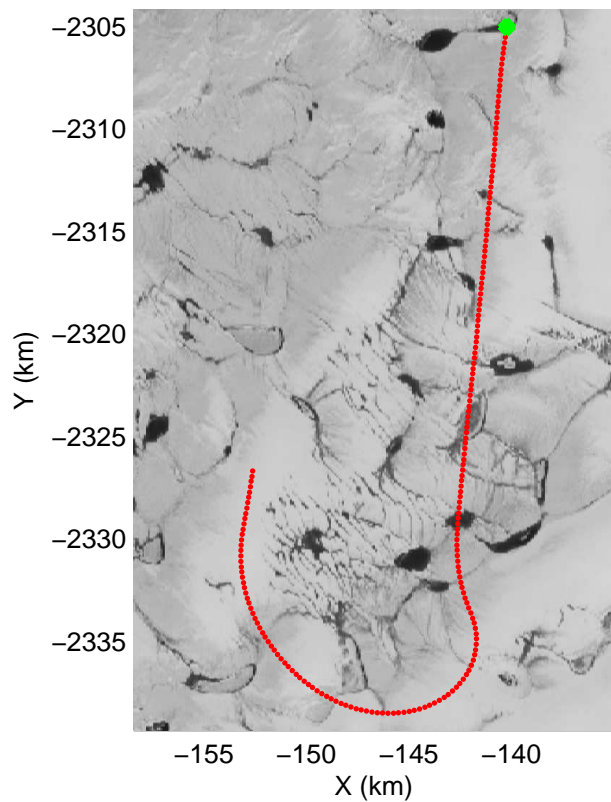
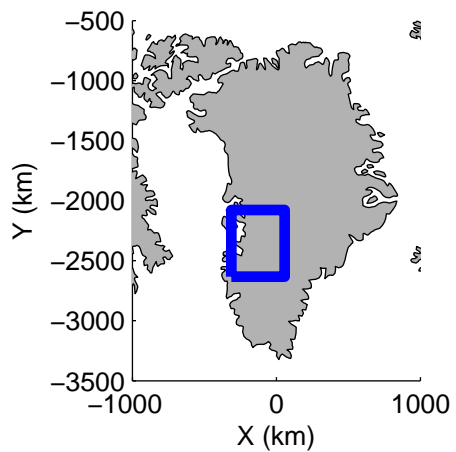


mcords3 2013_Greenland_P3: "F10: Jakobshavn 01" 20130404_02_004: 11:49:51.8 to 11:57:20.6 GPS




mcords3 2013_Greenland_P3: "F10: Jakobshavn 01" 20130404_02_004: 11:49:51.8 to 11:57:20.6 GPS

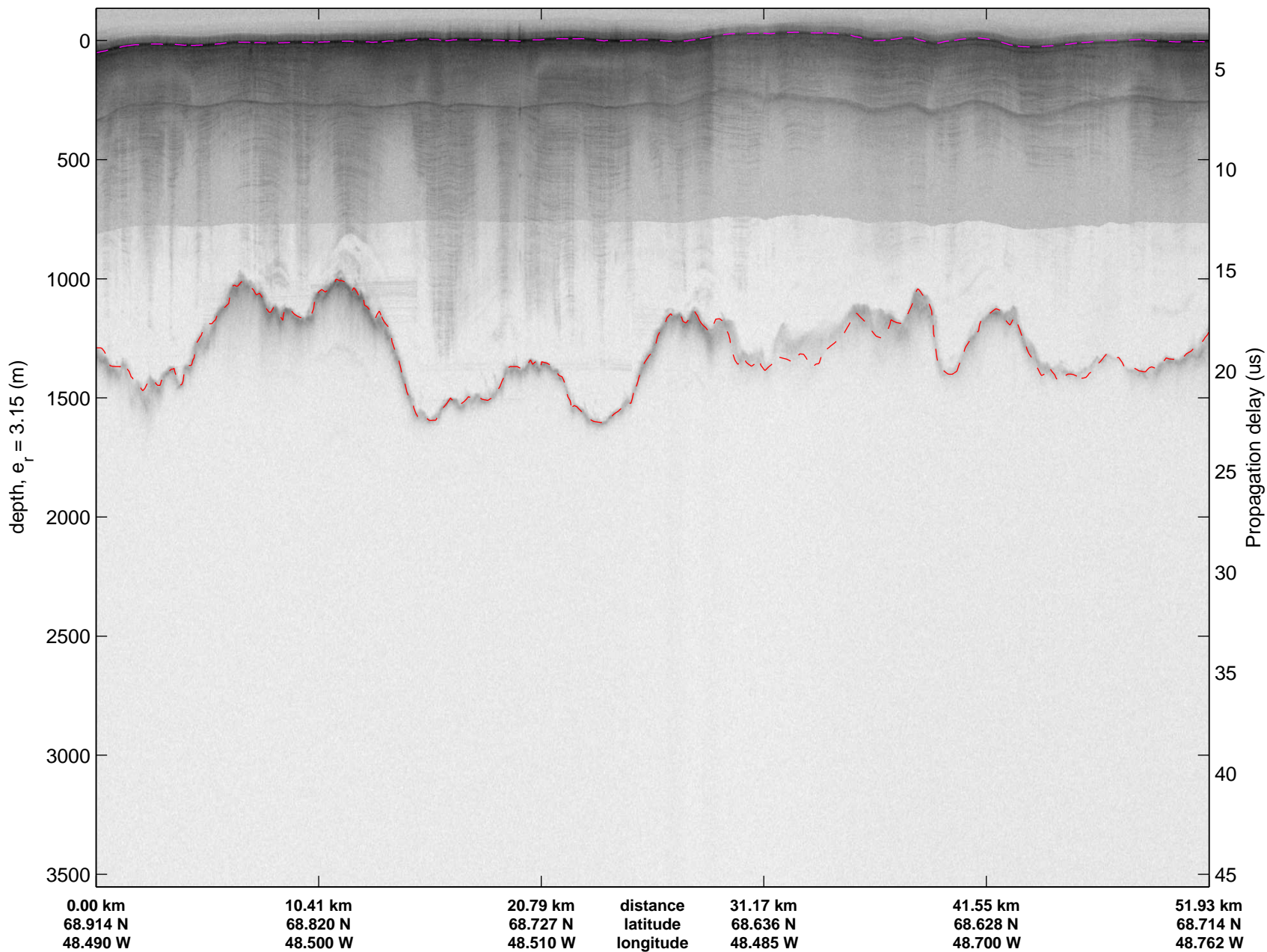


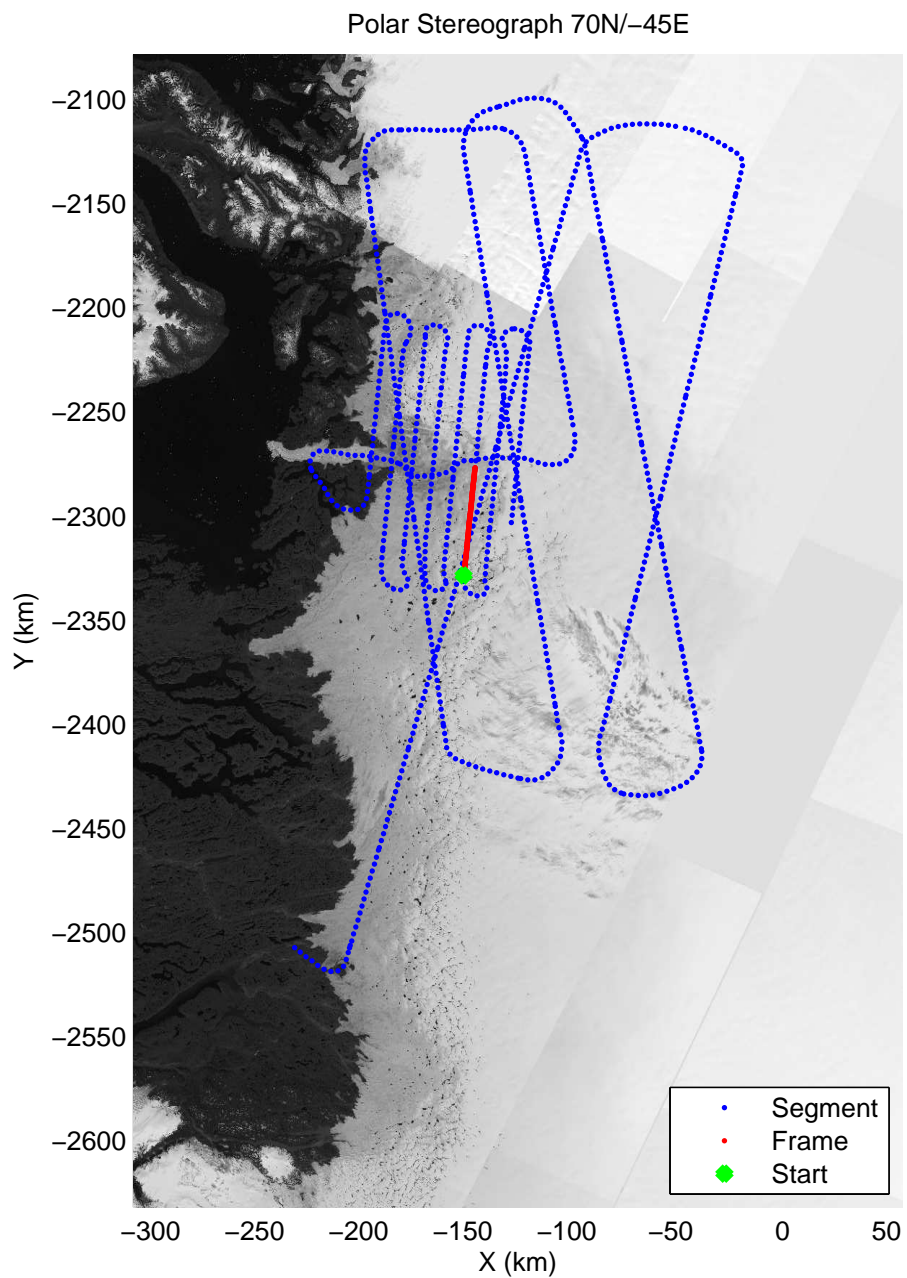

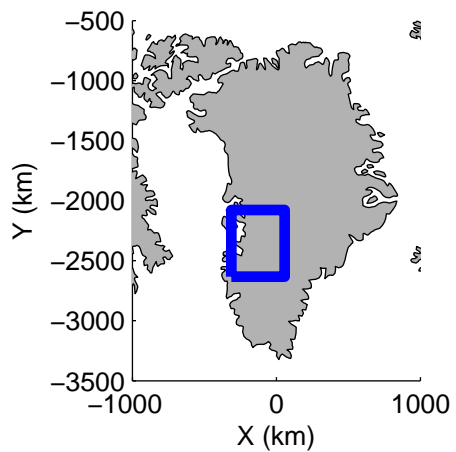


mcords3 2013_Greenland_P3: "F10: Jakobshavn 01" 20130404_02_005: 11:57:03.6 to 12:04:12.7 GPS




mcords3 2013_Greenland_P3: "F10: Jakobshavn 01" 20130404_02_005: 11:57:03.6 to 12:04:12.7 GPS

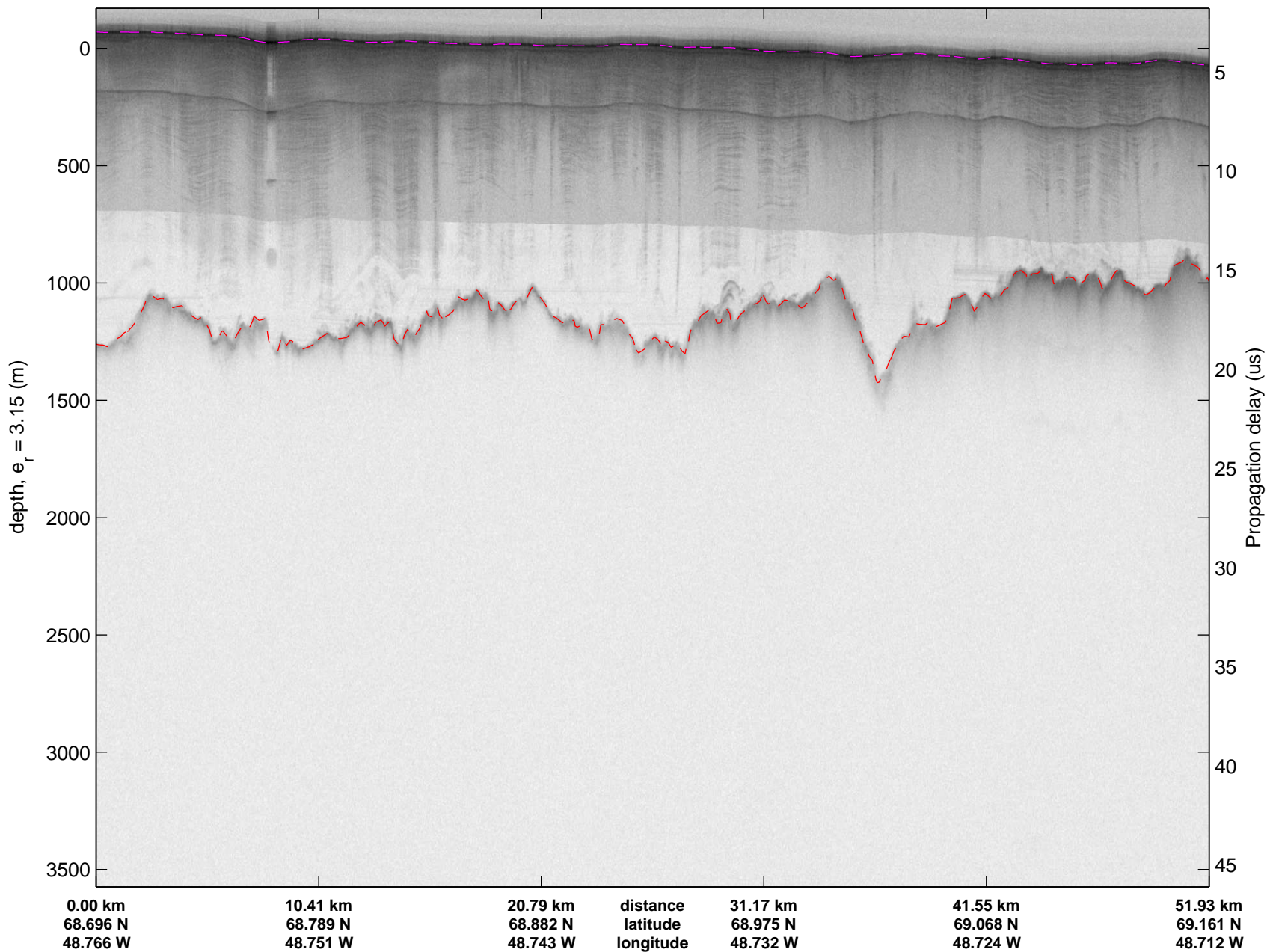




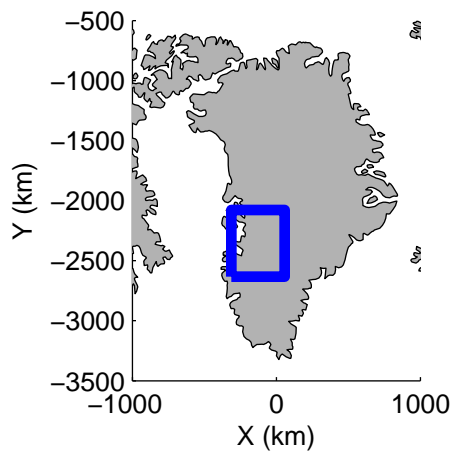


mconds3 2013_Greenland_P3: "F10: Jakobshavn 01" 20130404_02_006: 12:03:59.8 to 12:09:40.8 GPS




mcords3 2013_Greenland_P3: "F10: Jakobshavn 01" 20130404_02_006: 12:03:59.8 to 12:09:40.8 GPS

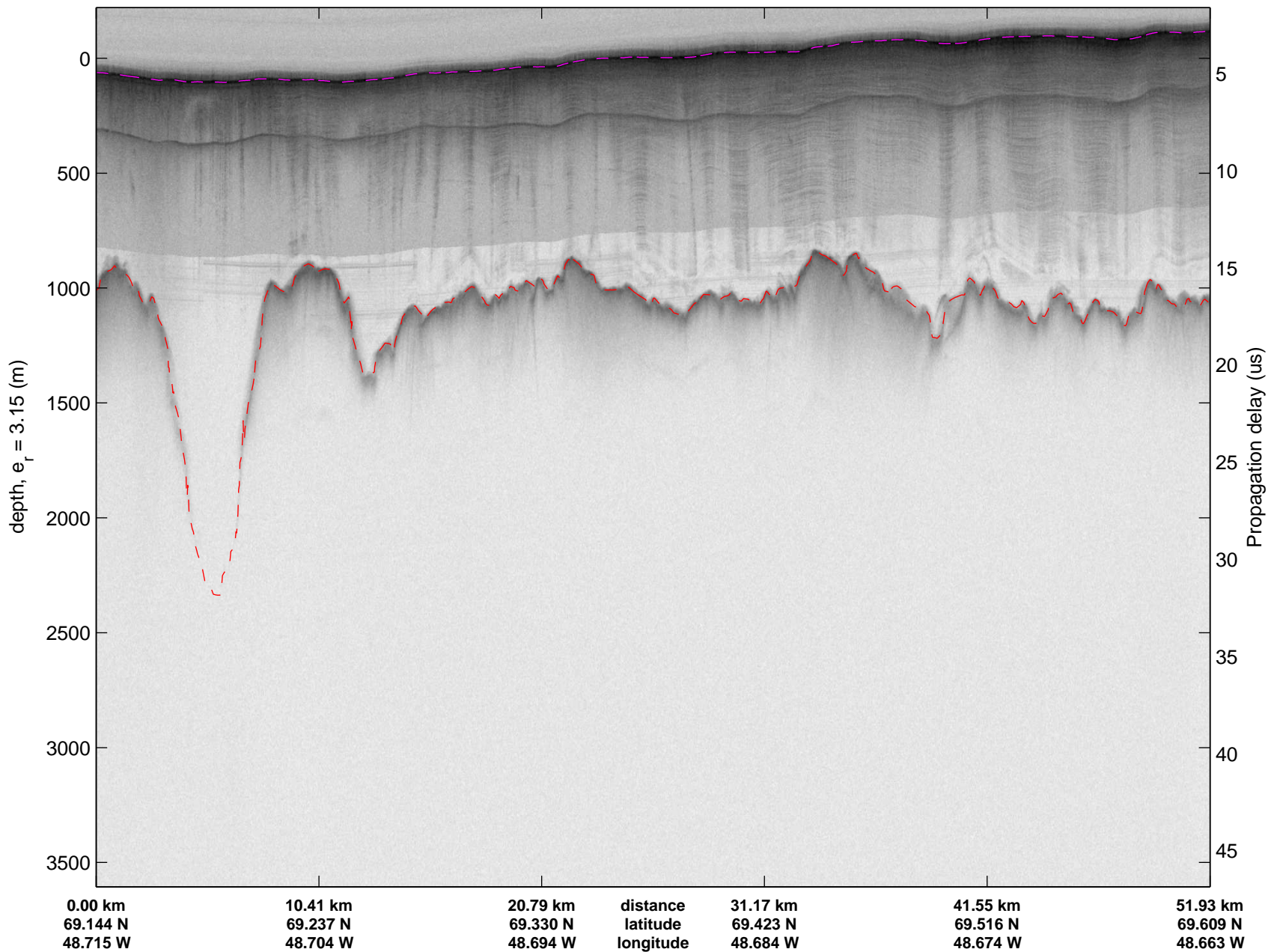


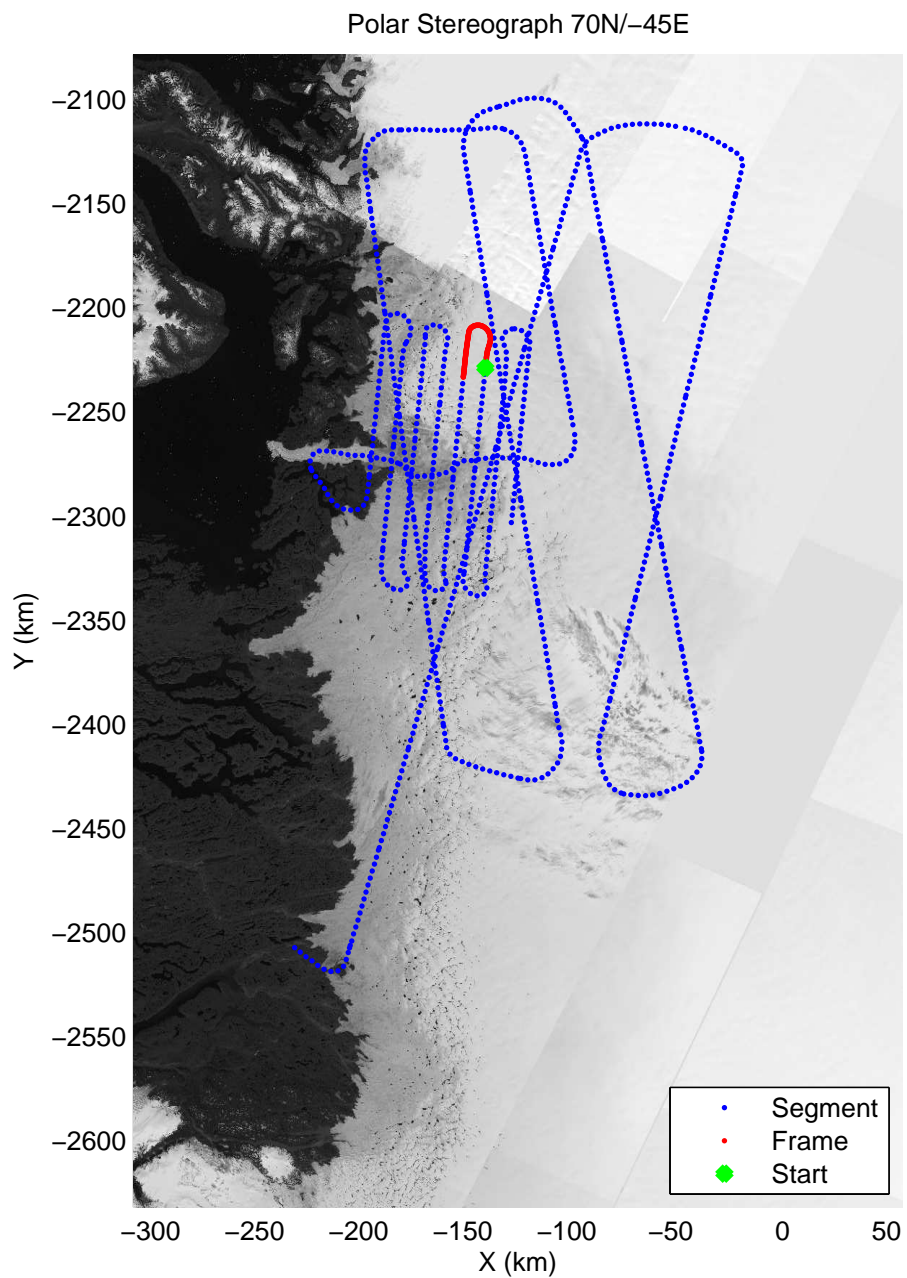



mcords3 2013_Greenland_P3: "F10: Jakobshavn 01" 20130404_02_007: 12:09:28.3 to 12:15:10.9 GPS




mcords3 2013_Greenland_P3: "F10: Jakobshavn 01" 20130404_02_007: 12:09:28.3 to 12:15:10.9 GPS

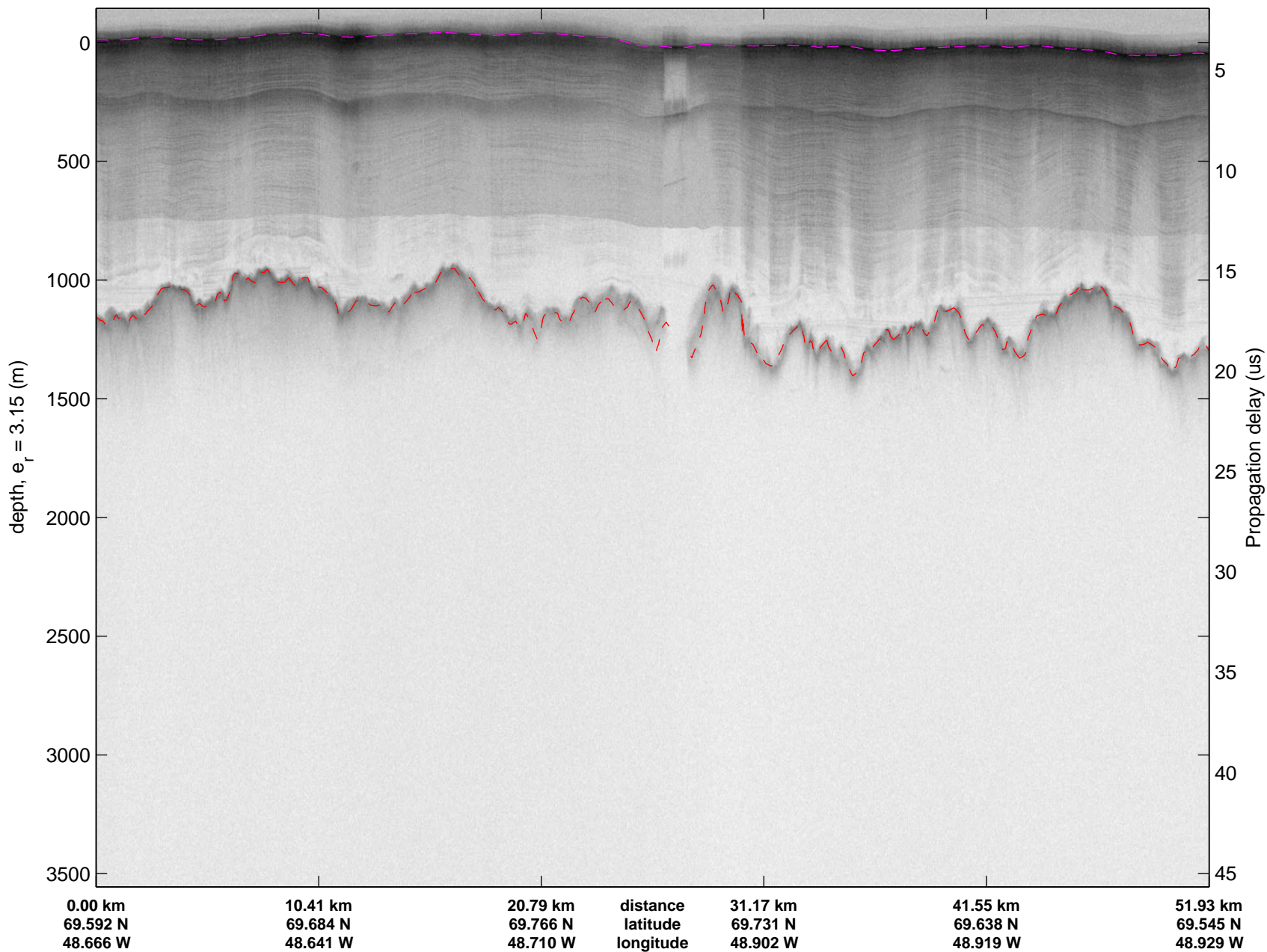


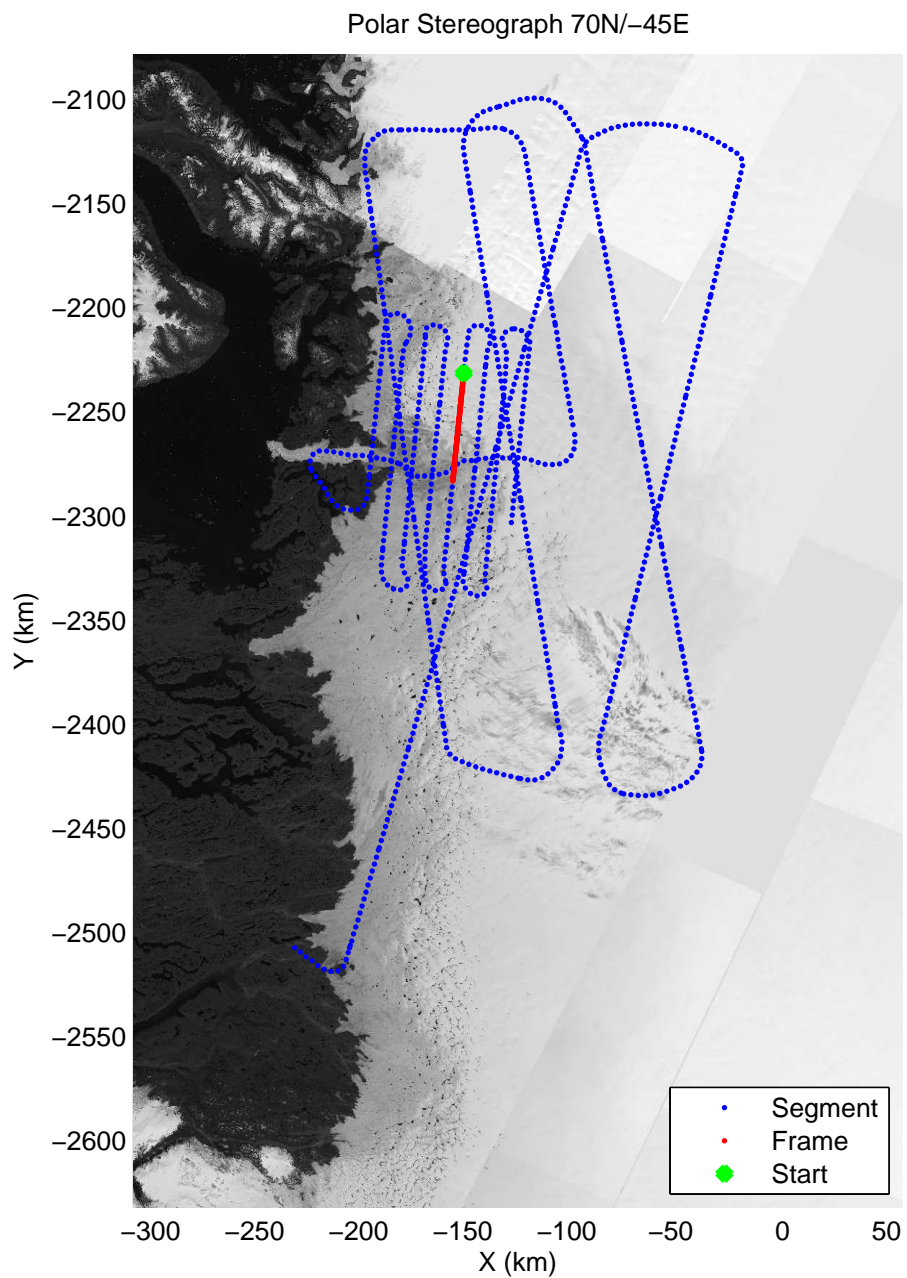



mcords3 2013_Greenland_P3: "F10: Jakobshavn 01" 20130404_02_008: 12:14:58.2 to 12:21:44.2 GPS




mconds3 2013_Greenland_P3: "F10: Jakobshavn 01" 20130404_02_008: 12:14:58.2 to 12:21:44.2 GPS




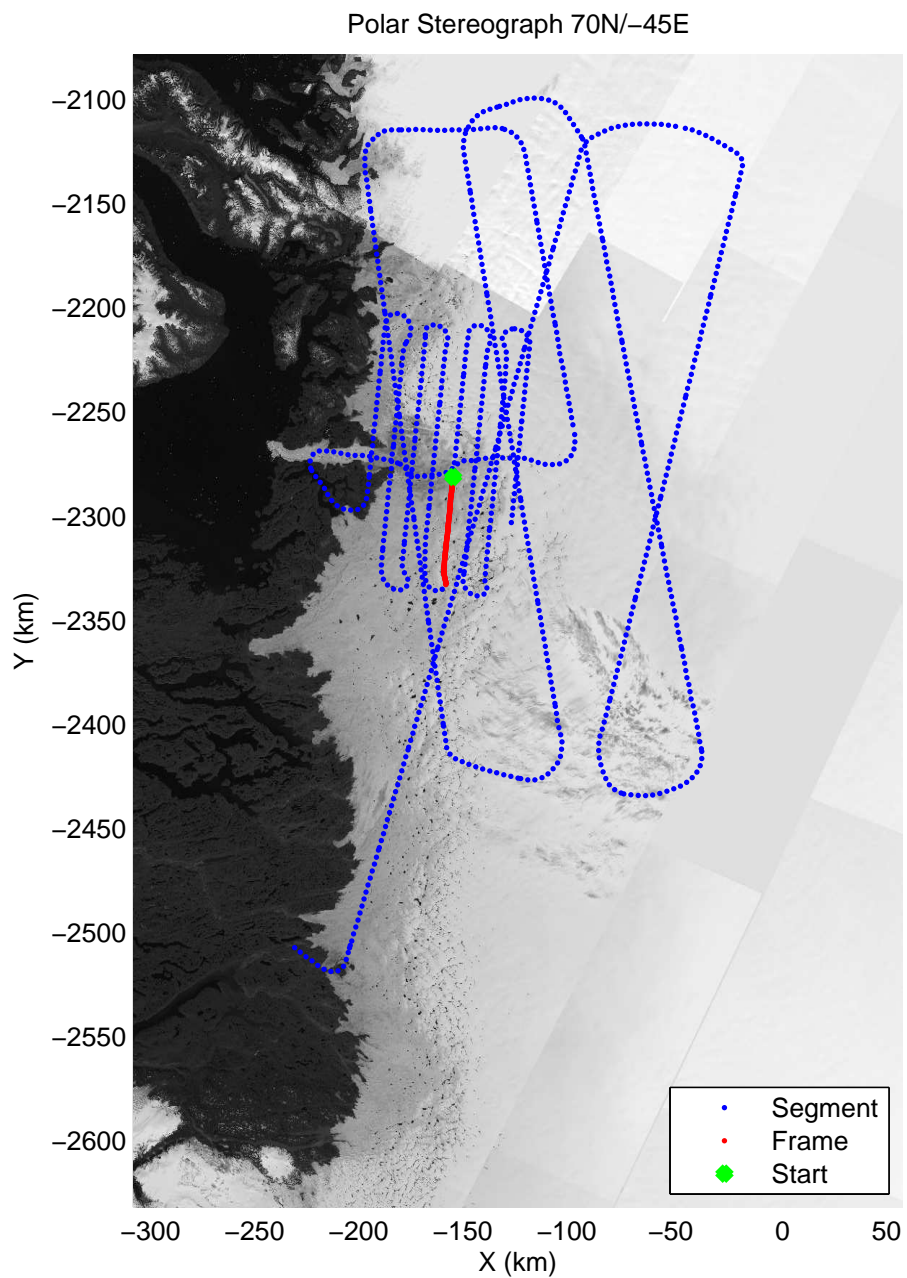



mcords3 2013_Greenland_P3: "F10: Jakobshavn 01" 20130404_02_009: 12:21:28.6 to 12:28:46.7 GPS




mcords3 2013_Greenland_P3: "F10: Jakobshavn 01" 20130404_02_009: 12:21:28.6 to 12:28:46.7 GPS





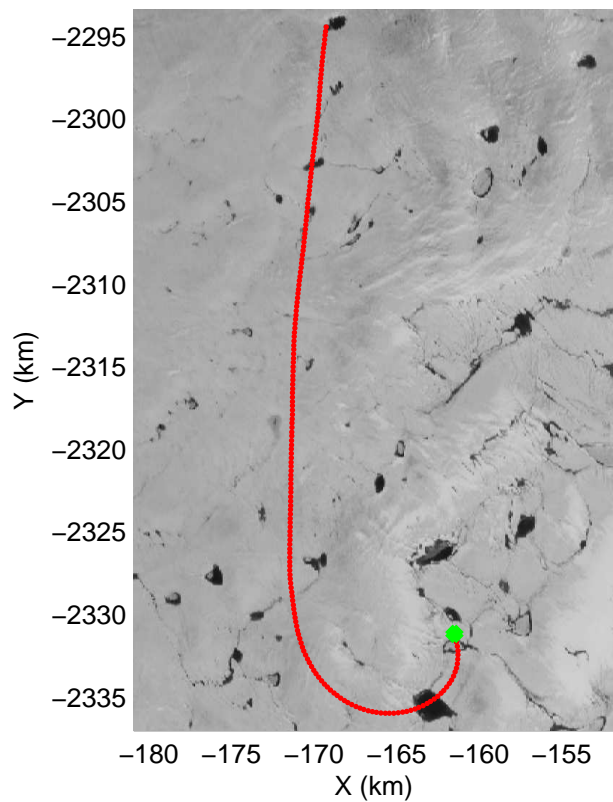


mconds3 2013_Greenland_P3: "F10: Jakobshavn 01" 20130404_02_010: 12:28:29.0 to 12:36:07.3 GPS




mconds3 2013_Greenland_P3: "F10: Jakobshavn 01" 20130404_02_010: 12:28:29.0 to 12:36:07.3 GPS

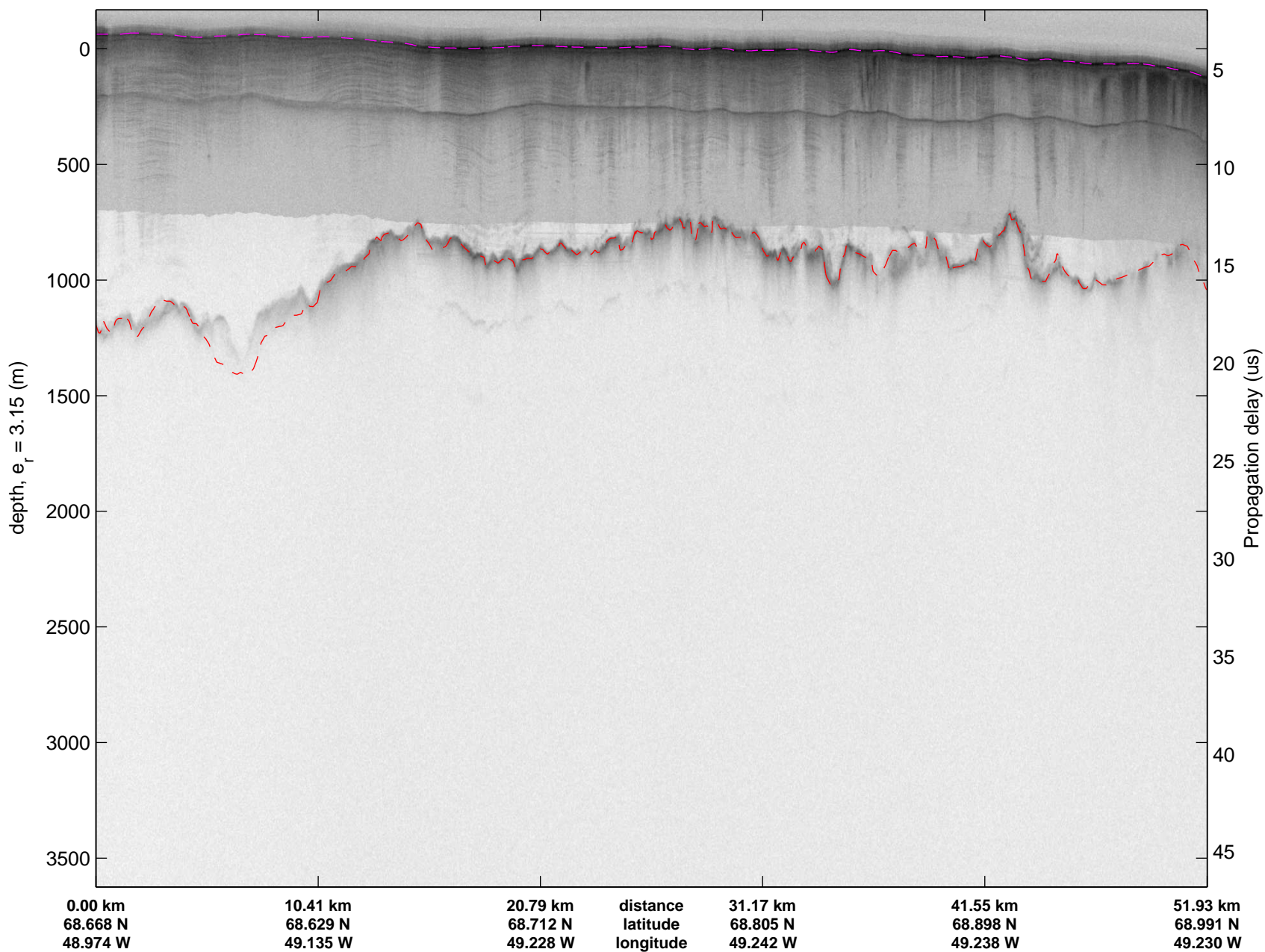


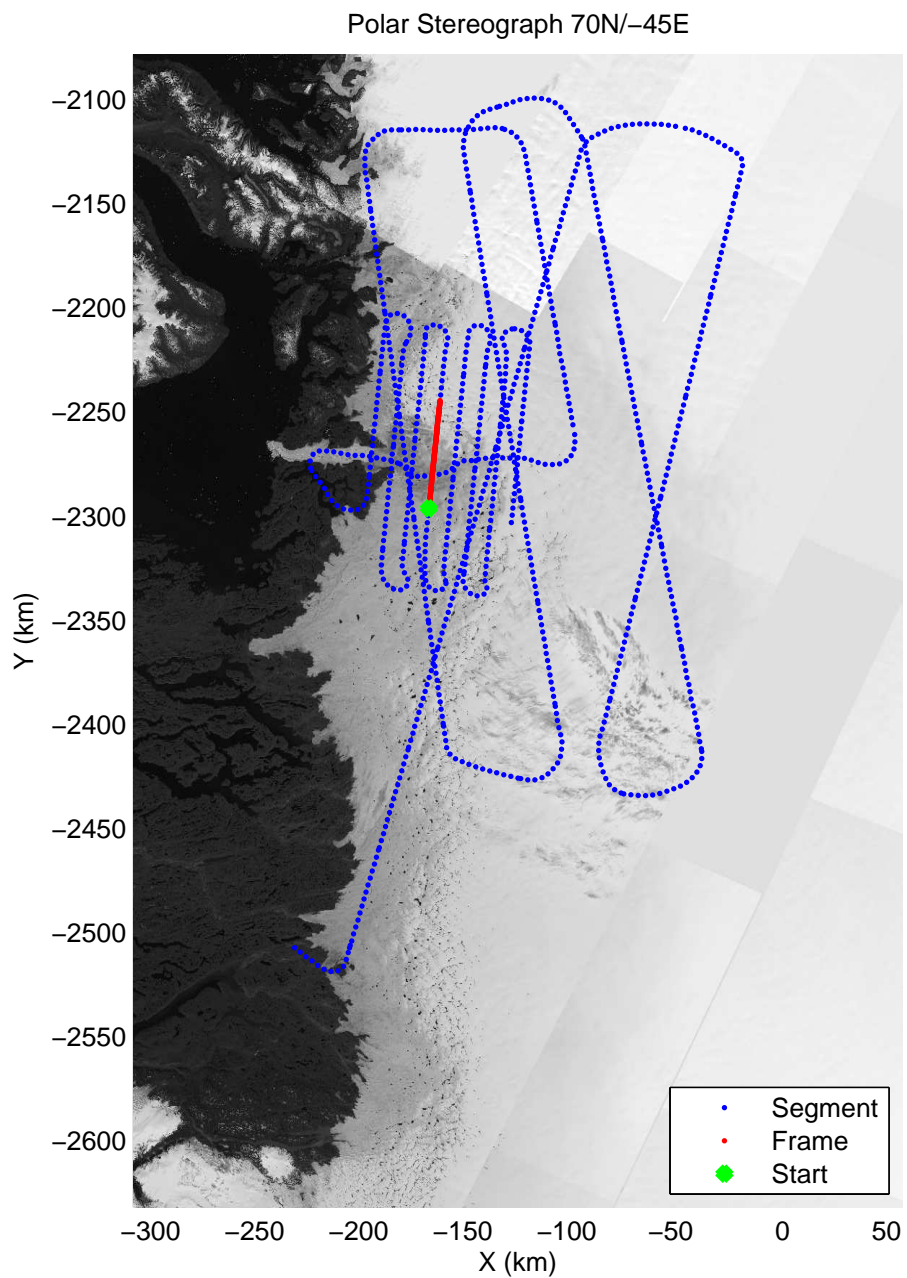



mcords3 2013_Greenland_P3: "F10: Jakobshavn 01" 20130404_02_011: 12:35:48.1 to 12:41:57.7 GPS




mcords3 2013_Greenland_P3: "F10: Jakobshavn 01" 20130404_02_011: 12:35:48.1 to 12:41:57.7 GPS

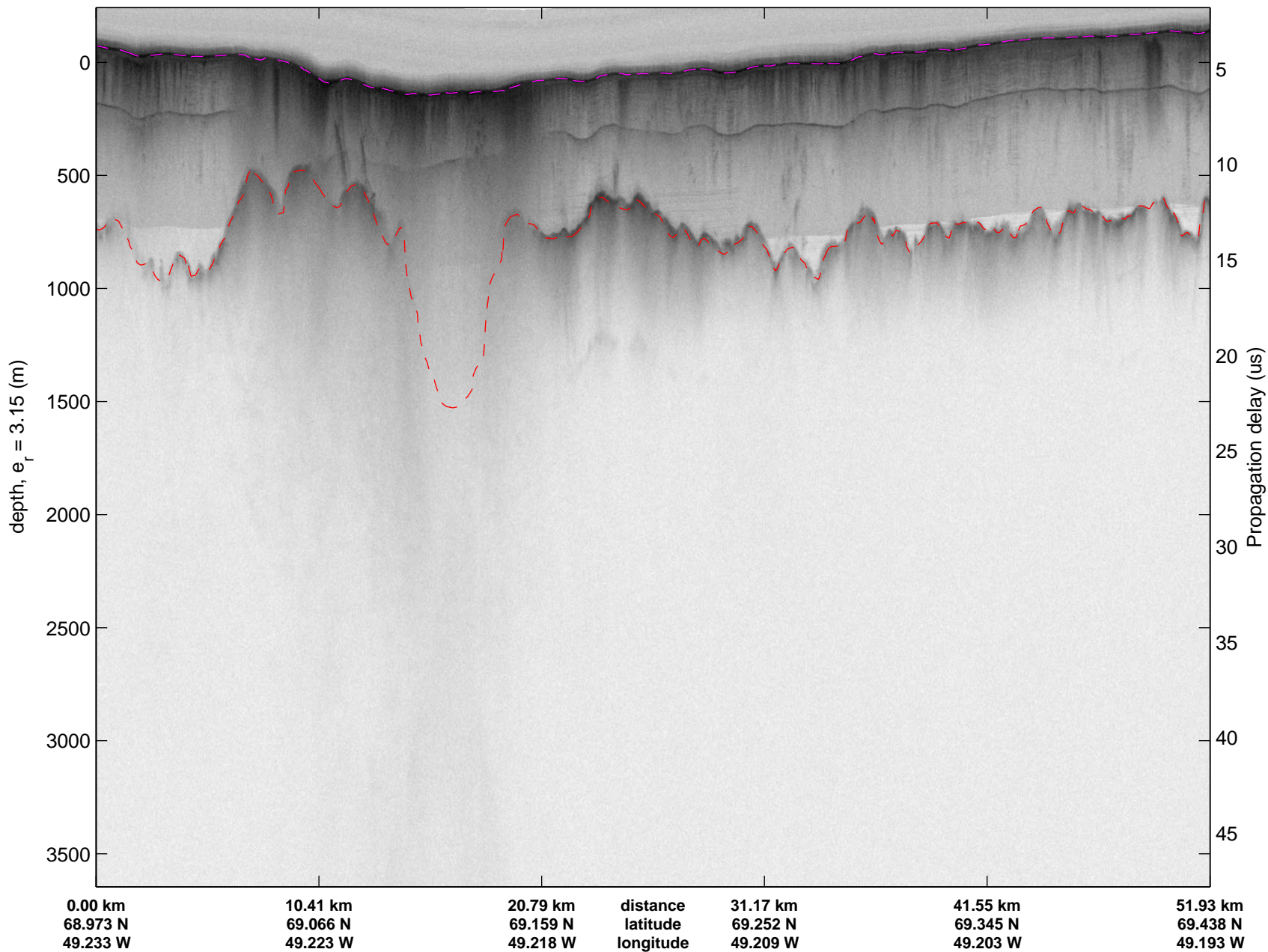


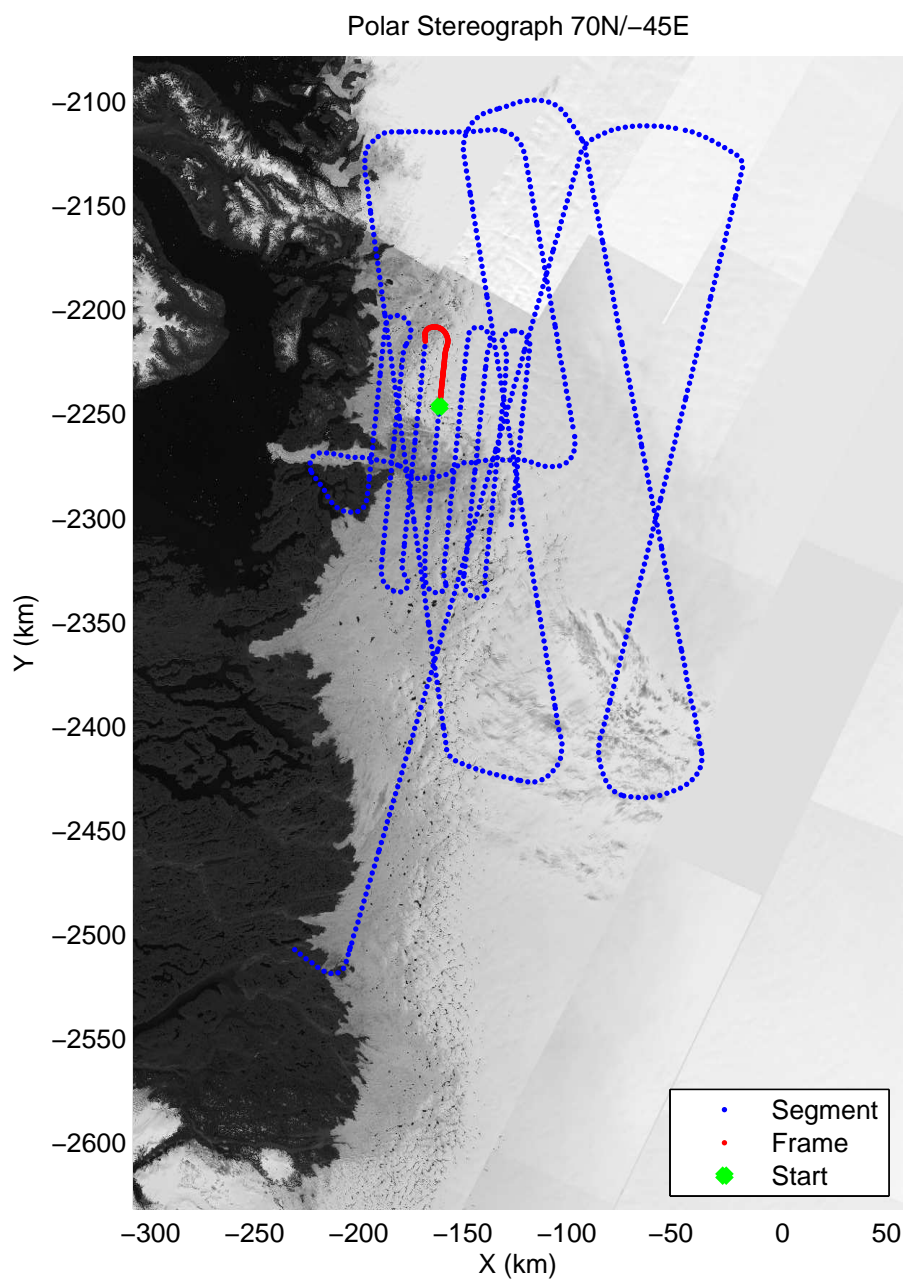



mcords3 2013_Greenland_P3: "F10: Jakobshavn 01" 20130404_02_012: 12:41:45.1 to 12:47:29.2 GPS




mcords3 2013_Greenland_P3: "F10: Jakobshavn 01" 20130404_02_012: 12:41:45.1 to 12:47:29.2 GPS

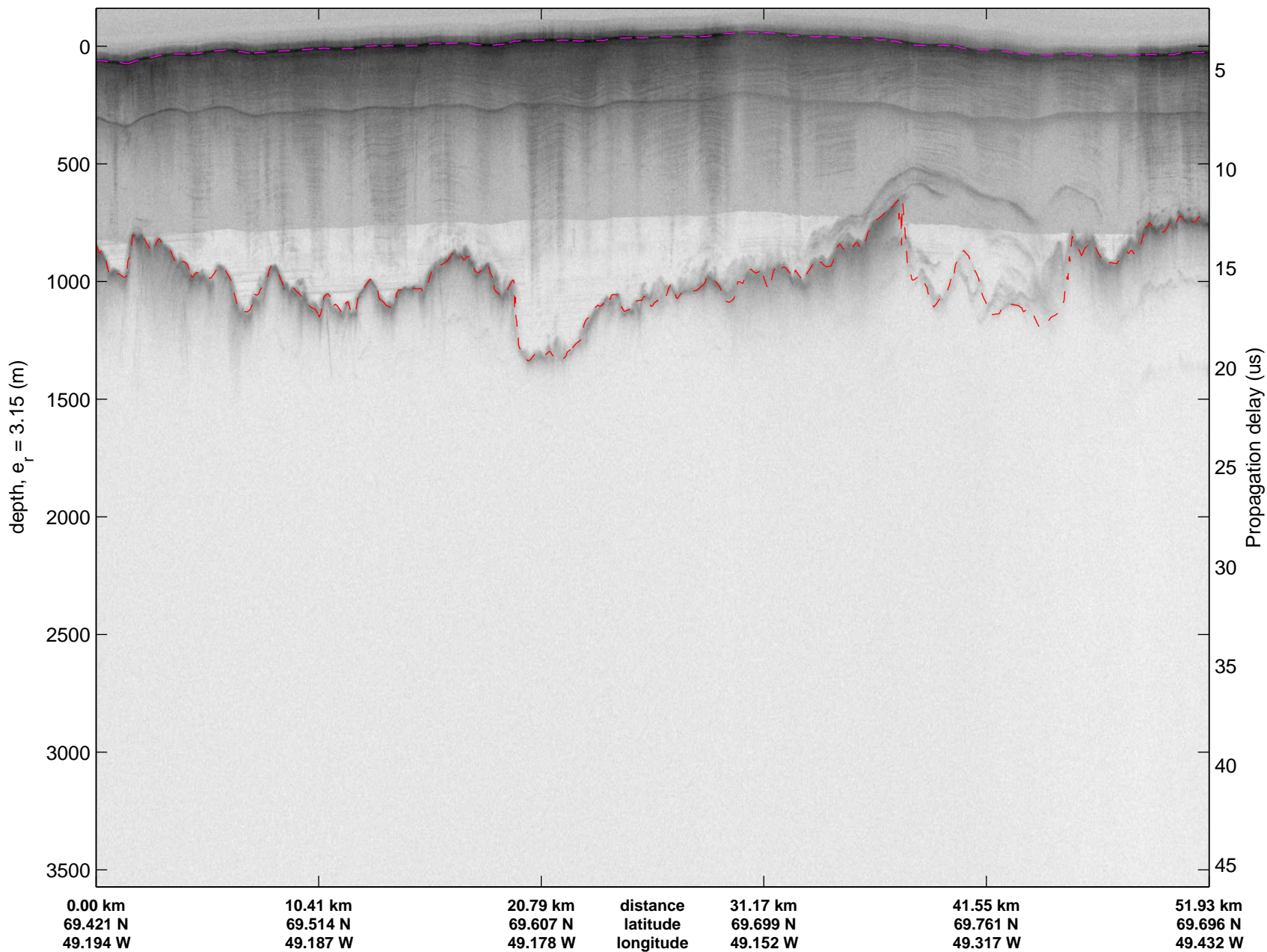


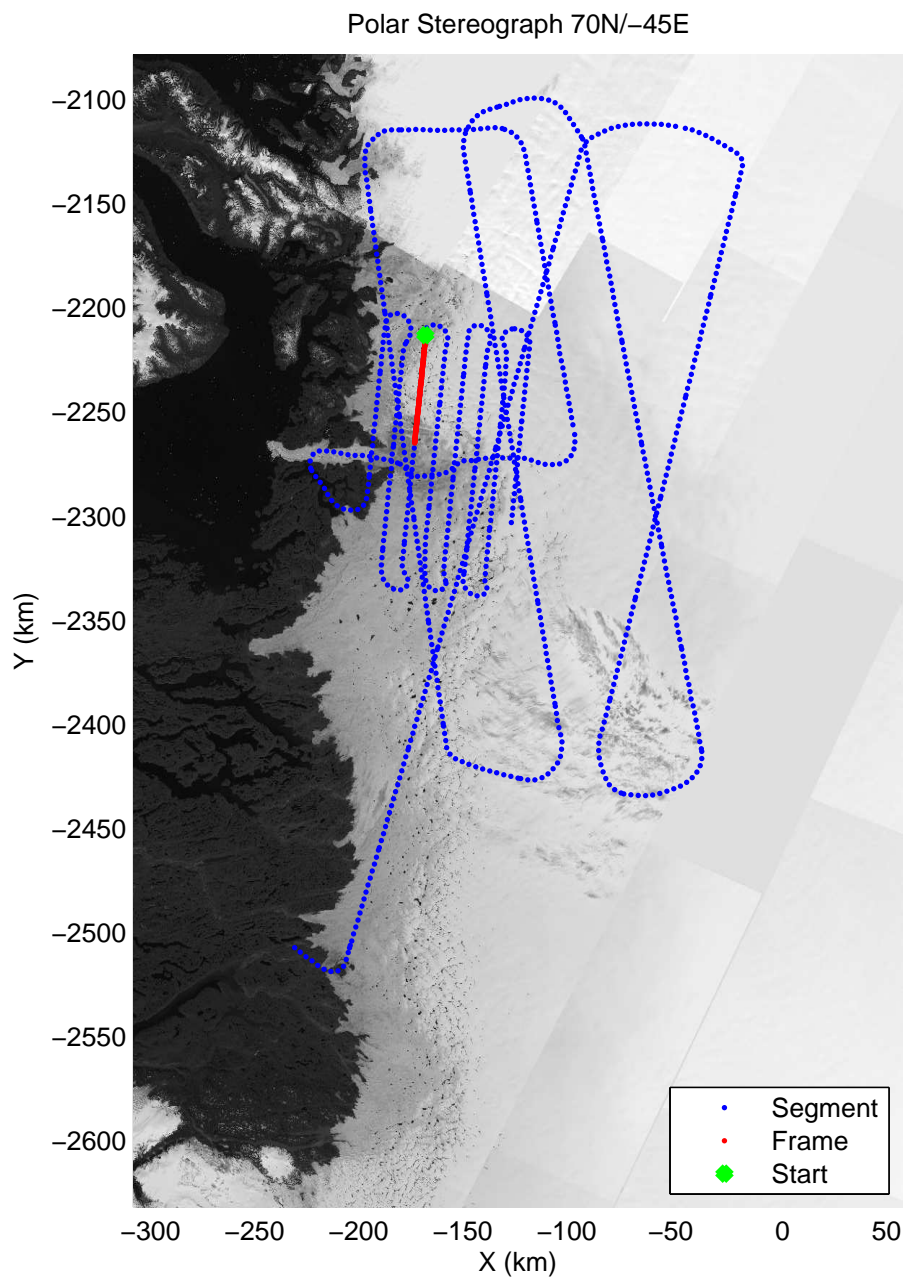



mcords3 2013_Greenland_P3: "F10: Jakobshavn 01" 20130404_02_013: 12:47:16.4 to 12:53:28.4 GPS




mcords3 2013_Greenland_P3: "F10: Jakobshavn 01" 20130404_02_013: 12:47:16.4 to 12:53:28.4 GPS

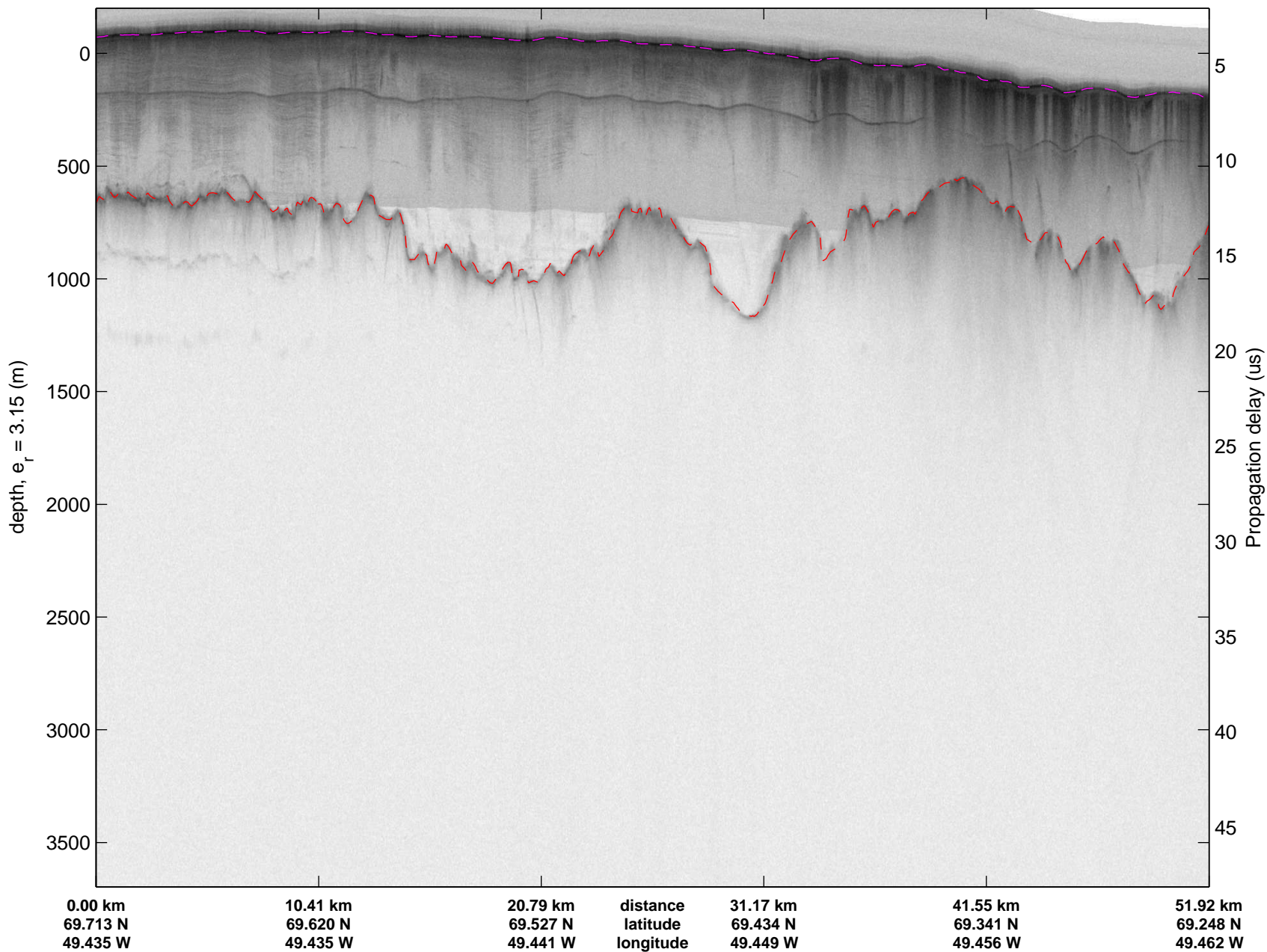






mcords3 2013_Greenland_P3: "F10: Jakobshavn 01" 20130404_02_014: 12:53:08.8 to 13:00:41.7 GPS




mconds3 2013_Greenland_P3: "F10: Jakobshavn 01" 20130404_02_014: 12:53:08.8 to 13:00:41.7 GPS








mconds3 2013_Greenland_P3: "F10: Jakobshavn 01" 20130404_02_015: 13:00:25.5 to 13:08:02.7 GPS




mcords3 2013_Greenland_P3: "F10: Jakobshavn 01" 20130404_02_015: 13:00:25.5 to 13:08:02.7 GPS






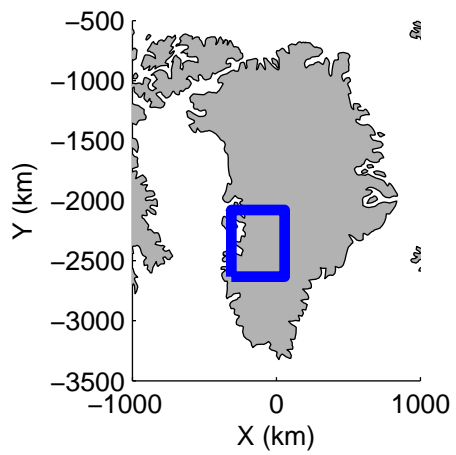


mcords3 2013_Greenland_P3: "F10: Jakobshavn 01" 20130404_02_016: 13:07:45.6 to 13:14:35.0 GPS




mcords3 2013_Greenland_P3: "F10: Jakobshavn 01" 20130404_02_016: 13:07:45.6 to 13:14:35.0 GPS








mcords3 2013_Greenland_P3: "F10: Jakobshavn 01" 20130404_02_017: 13:14:22.5 to 13:20:04.1 GPS




mcords3 2013_Greenland_P3: "F10: Jakobshavn 01" 20130404_02_017: 13:14:22.5 to 13:20:04.1 GPS

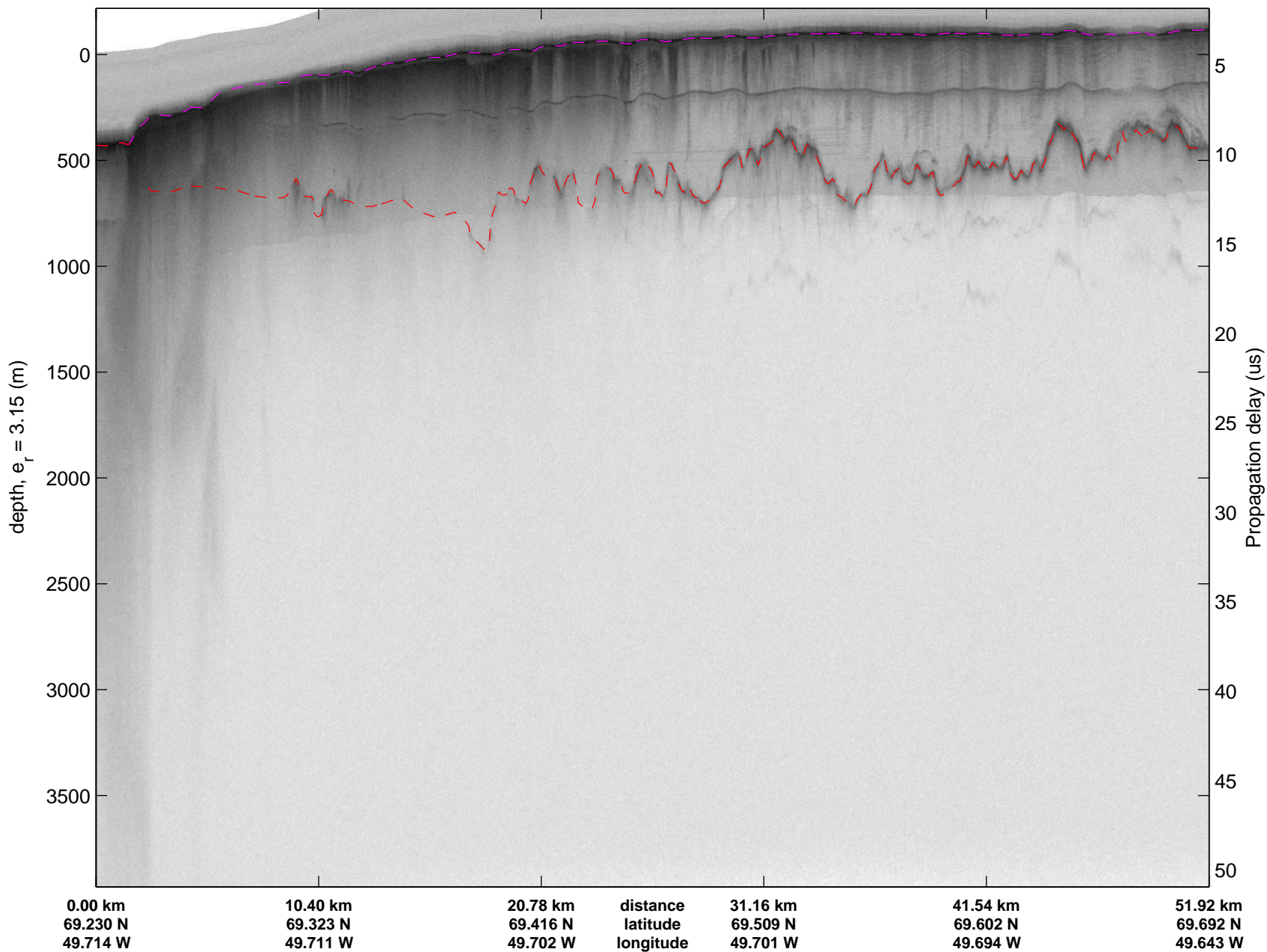




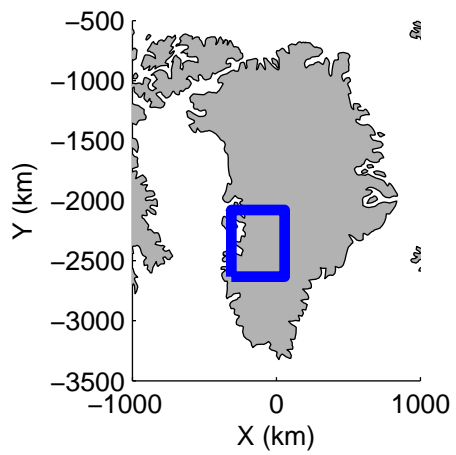


mcords3 2013_Greenland_P3: "F10: Jakobshavn 01" 20130404_02_018: 13:19:50.6 to 13:25:32.1 GPS




mcords3 2013_Greenland_P3: "F10: Jakobshavn 01" 20130404_02_018: 13:19:50.6 to 13:25:32.1 GPS







mcords3 2013_Greenland_P3: "F10: Jakobshavn 01" 20130404_02_019: 13:25:19.3 to 13:32:04.1 GPS

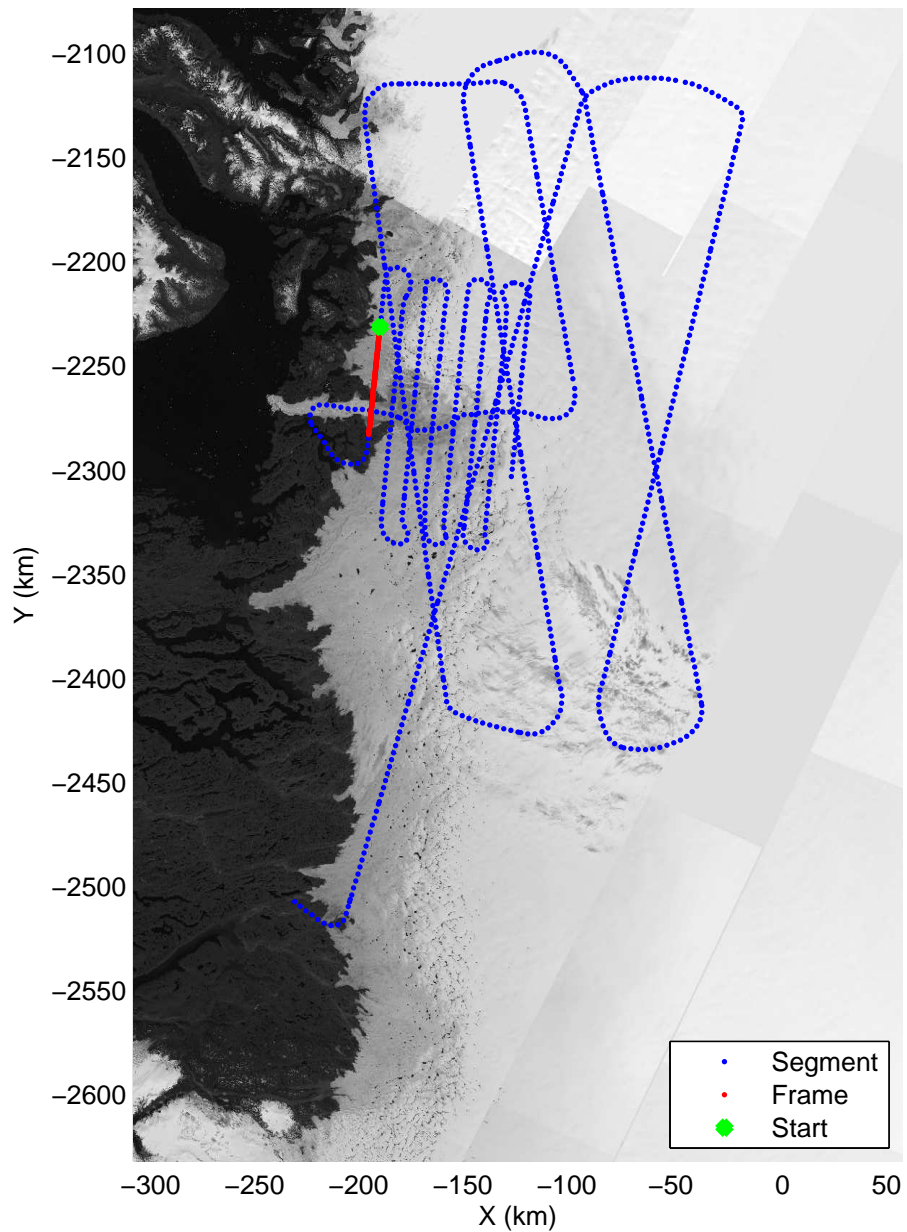


mcords3 2013_Greenland_P3: "F10: Jakobshavn 01" 20130404_02_019: 13:25:19.3 to 13:32:04.1 GPS







Polar Stereograph 70N/-45E

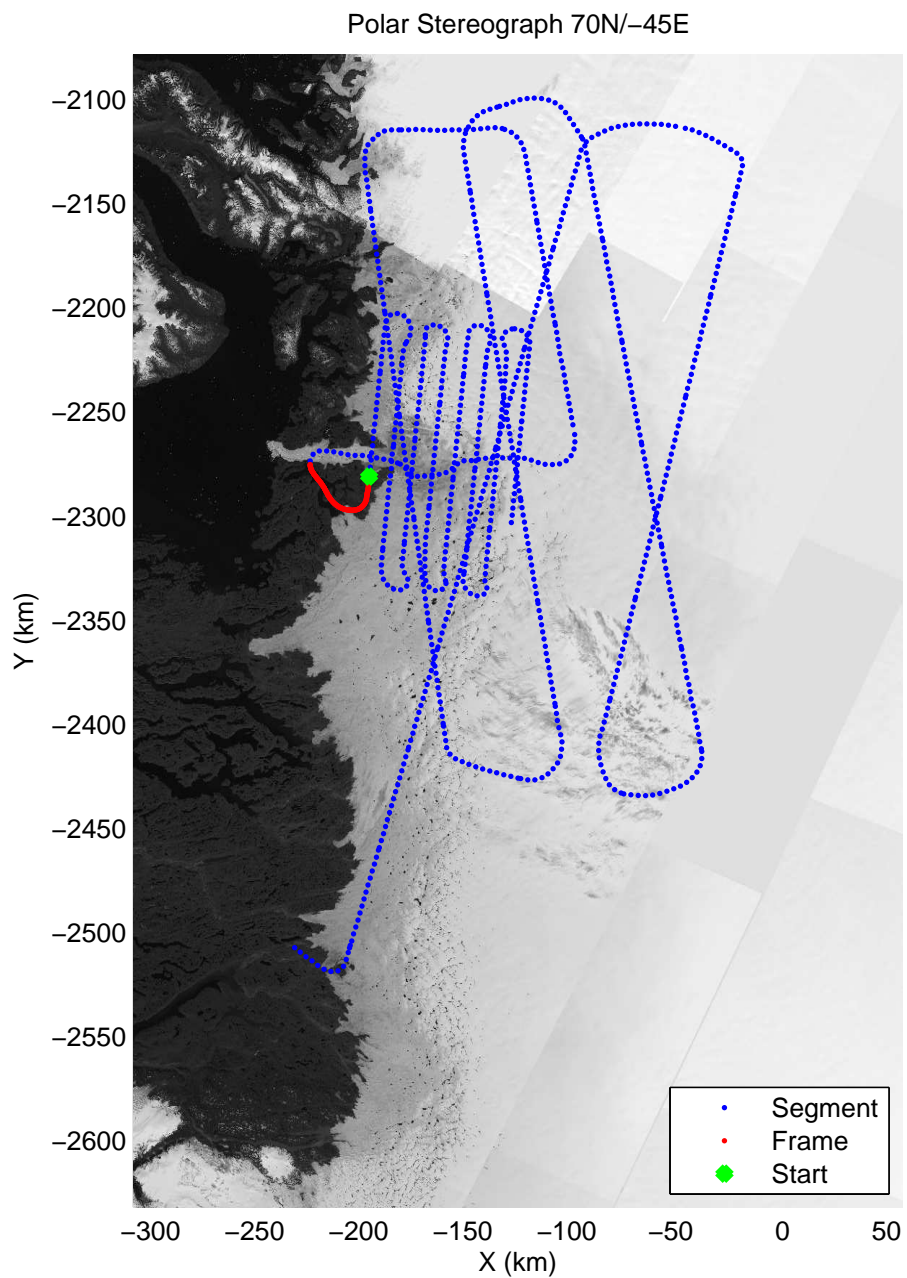



mcords3 2013_Greenland_P3: "F10: Jakobshavn 01" 20130404_02_020: 13:31:48.9 to 13:39:11.7 GPS




mcords3 2013_Greenland_P3: "F10: Jakobshavn 01" 20130404_02_020: 13:31:48.9 to 13:39:11.7 GPS




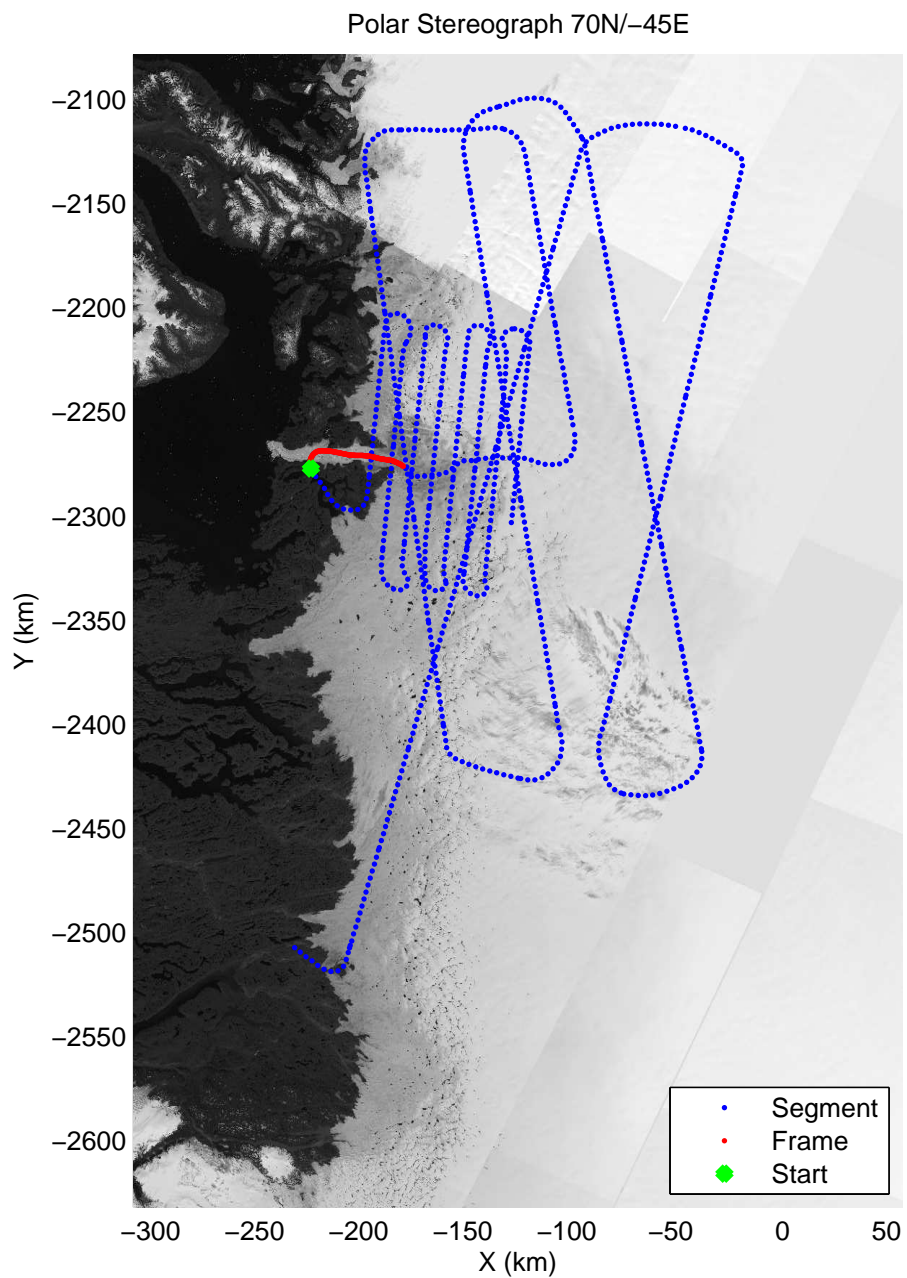



mcords3 2013_Greenland_P3: "F10: Jakobshavn 01" 20130404_02_021: 13:38:54.9 to 13:45:22.9 GPS




mconds3 2013_Greenland_P3: "F10: Jakobshavn 01" 20130404_02_021: 13:38:54.9 to 13:45:22.9 GPS




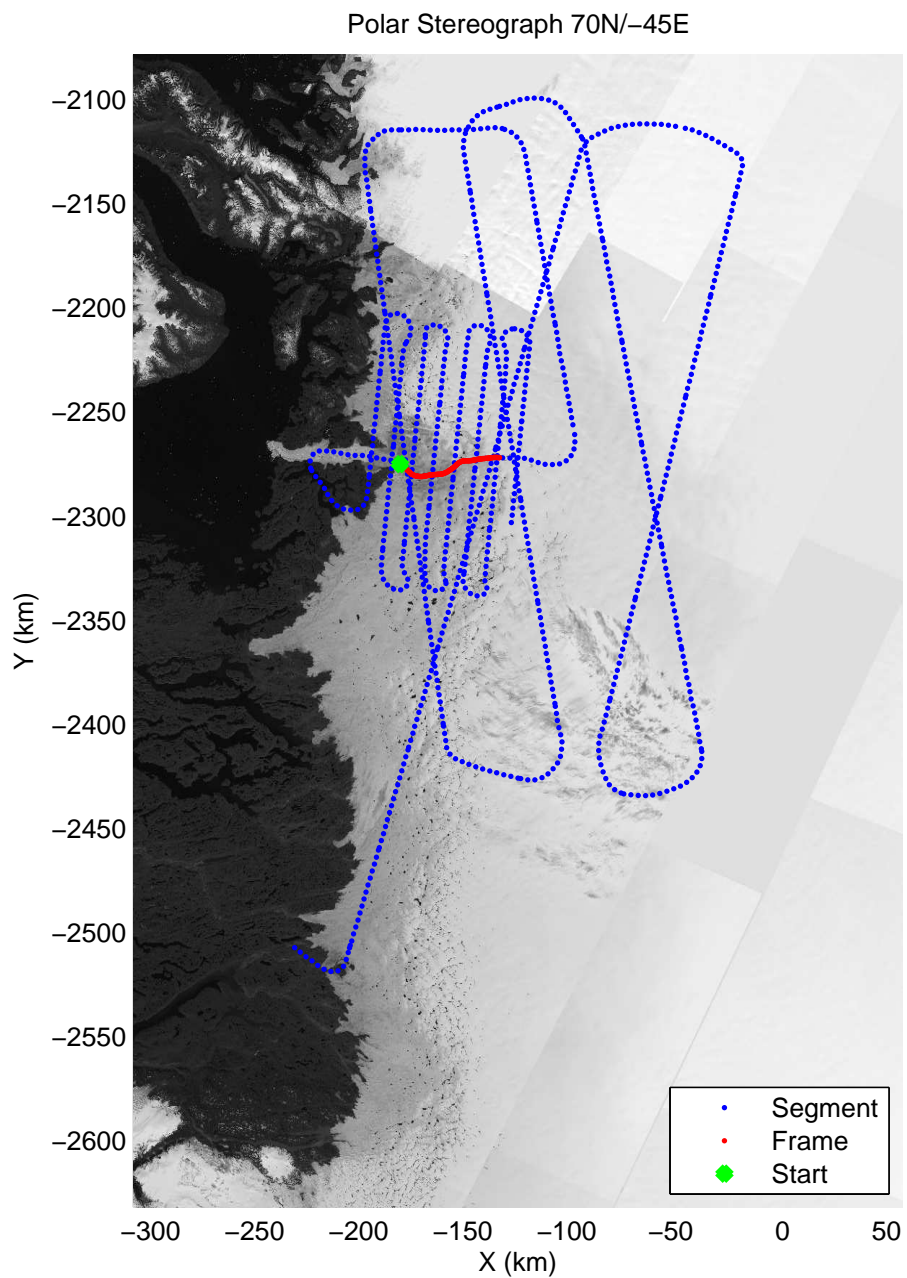



mcords3 2013_Greenland_P3: "F10: Jakobshavn 01" 20130404_02_022: 13:45:09.8 to 13:52:21.5 GPS




mcords3 2013_Greenland_P3: "F10: Jakobshavn 01" 20130404_02_022: 13:45:09.8 to 13:52:21.5 GPS




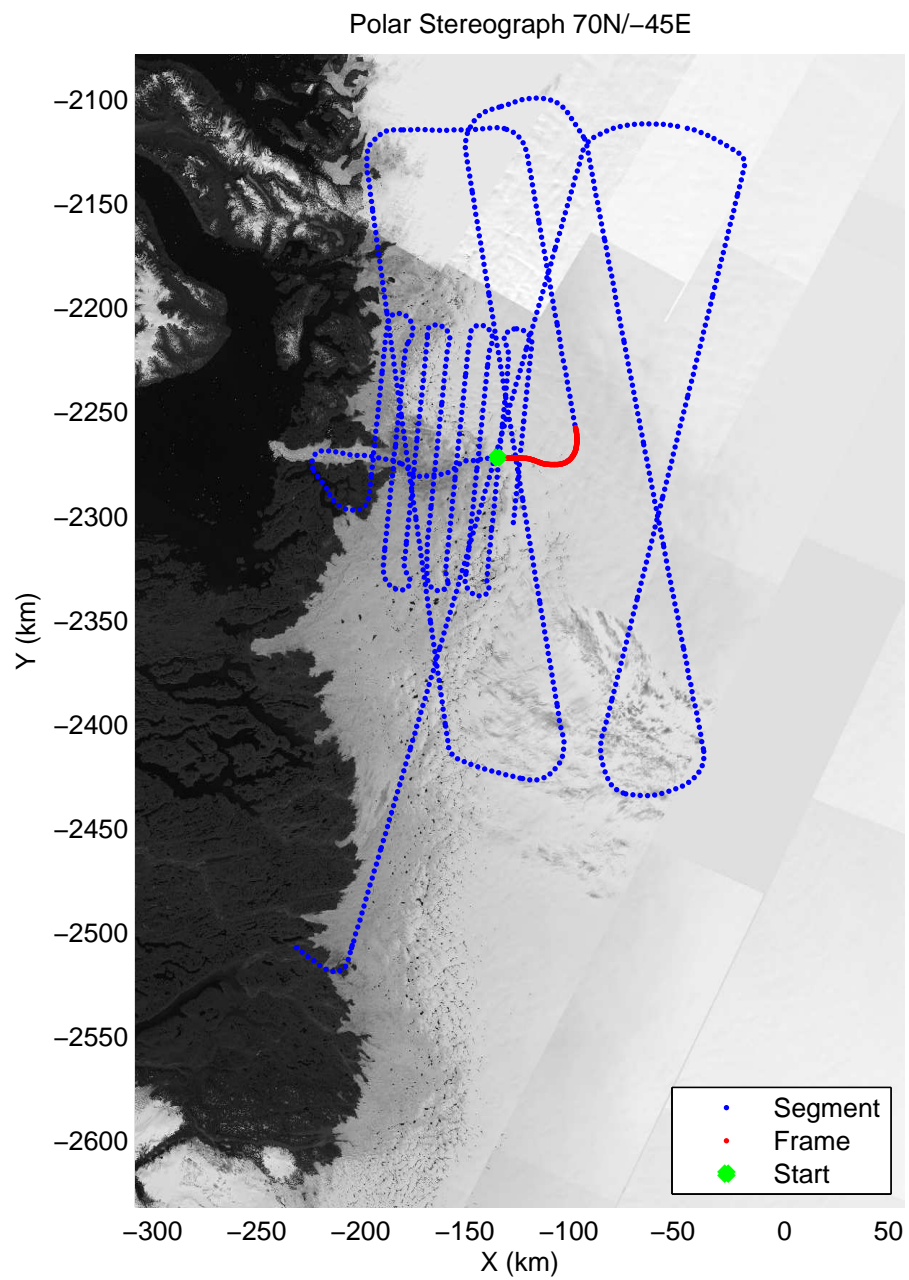

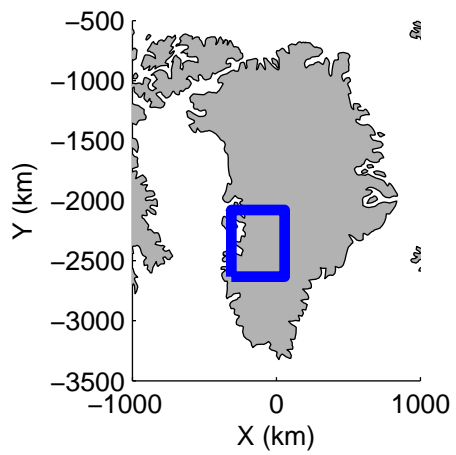


mcords3 2013_Greenland_P3: "F10: Jakobshavn 01" 20130404_02_023: 13:52:05.0 to 13:59:09.8 GPS




mcords3 2013_Greenland_P3: "F10: Jakobshavn 01" 20130404_02_023: 13:52:05.0 to 13:59:09.8 GPS




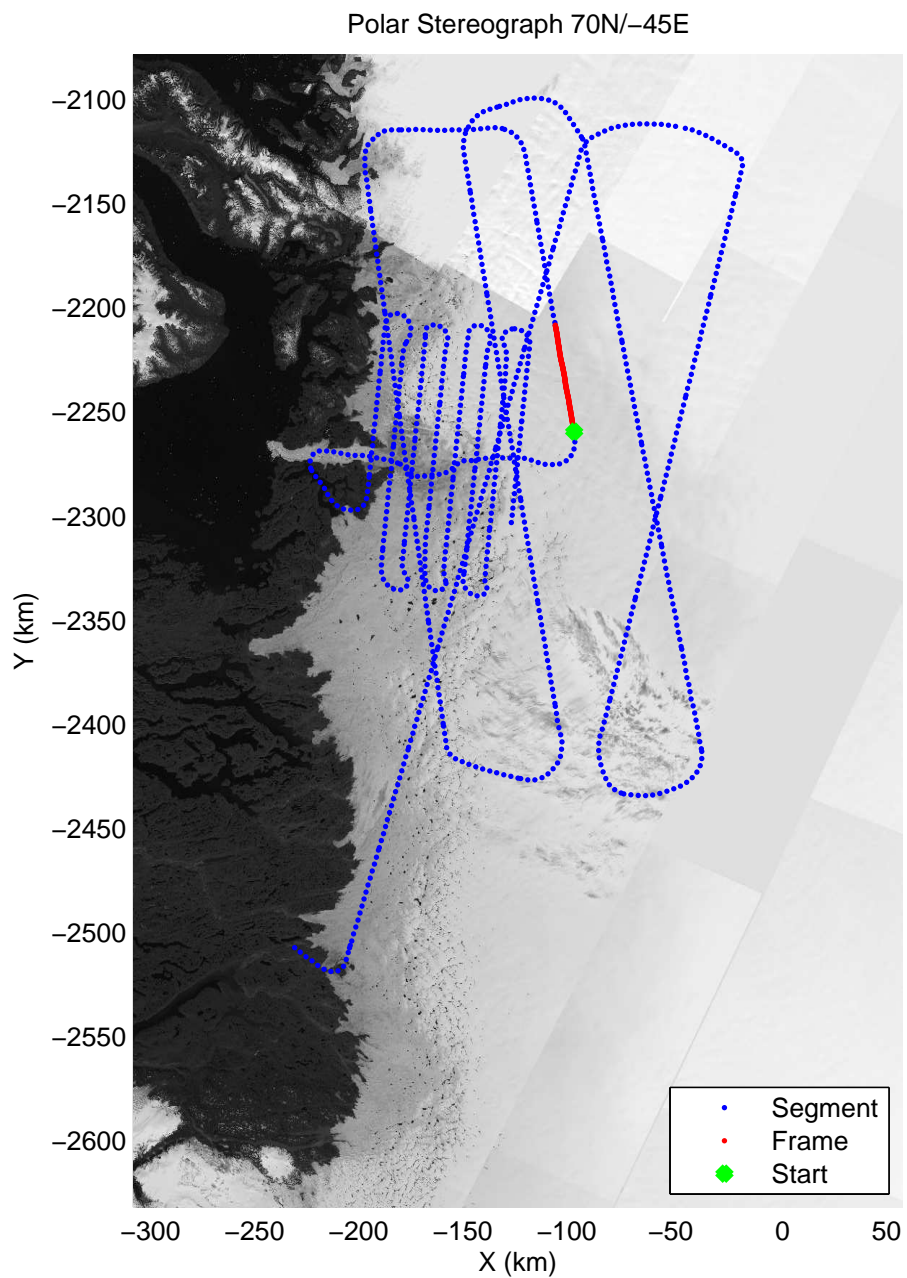
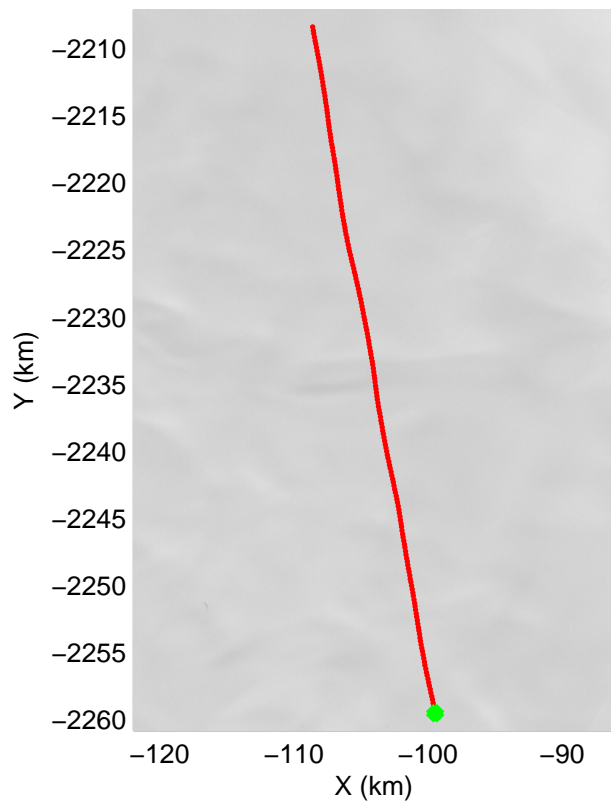


mconds3 2013_Greenland_P3: "F10: Jakobshavn 01" 20130404_02_024: 13:58:54.0 to 14:05:29.1 GPS

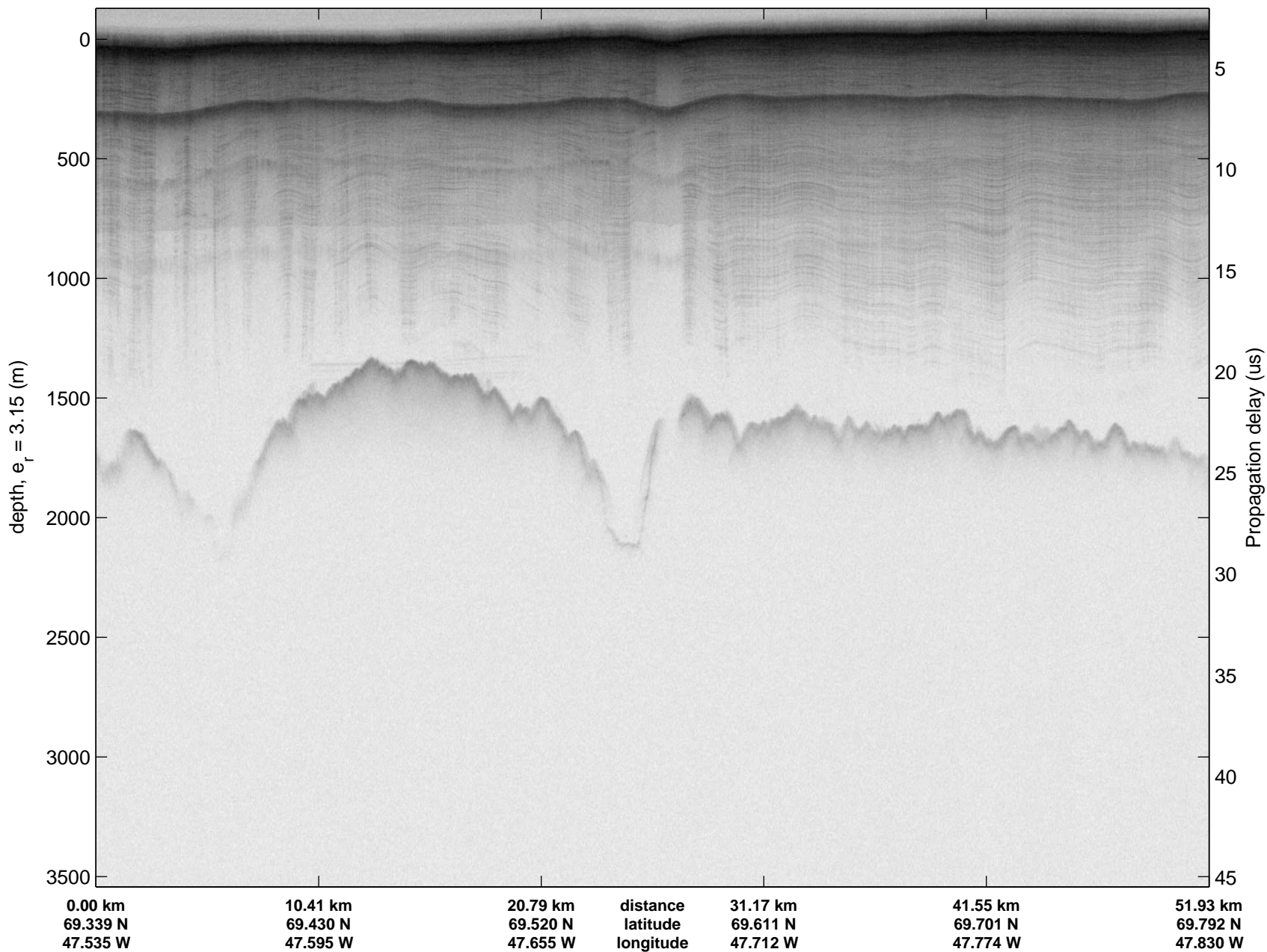


mcords3 2013_Greenland_P3: "F10: Jakobshavn 01" 20130404_02_024: 13:58:54.0 to 14:05:29.1 GPS

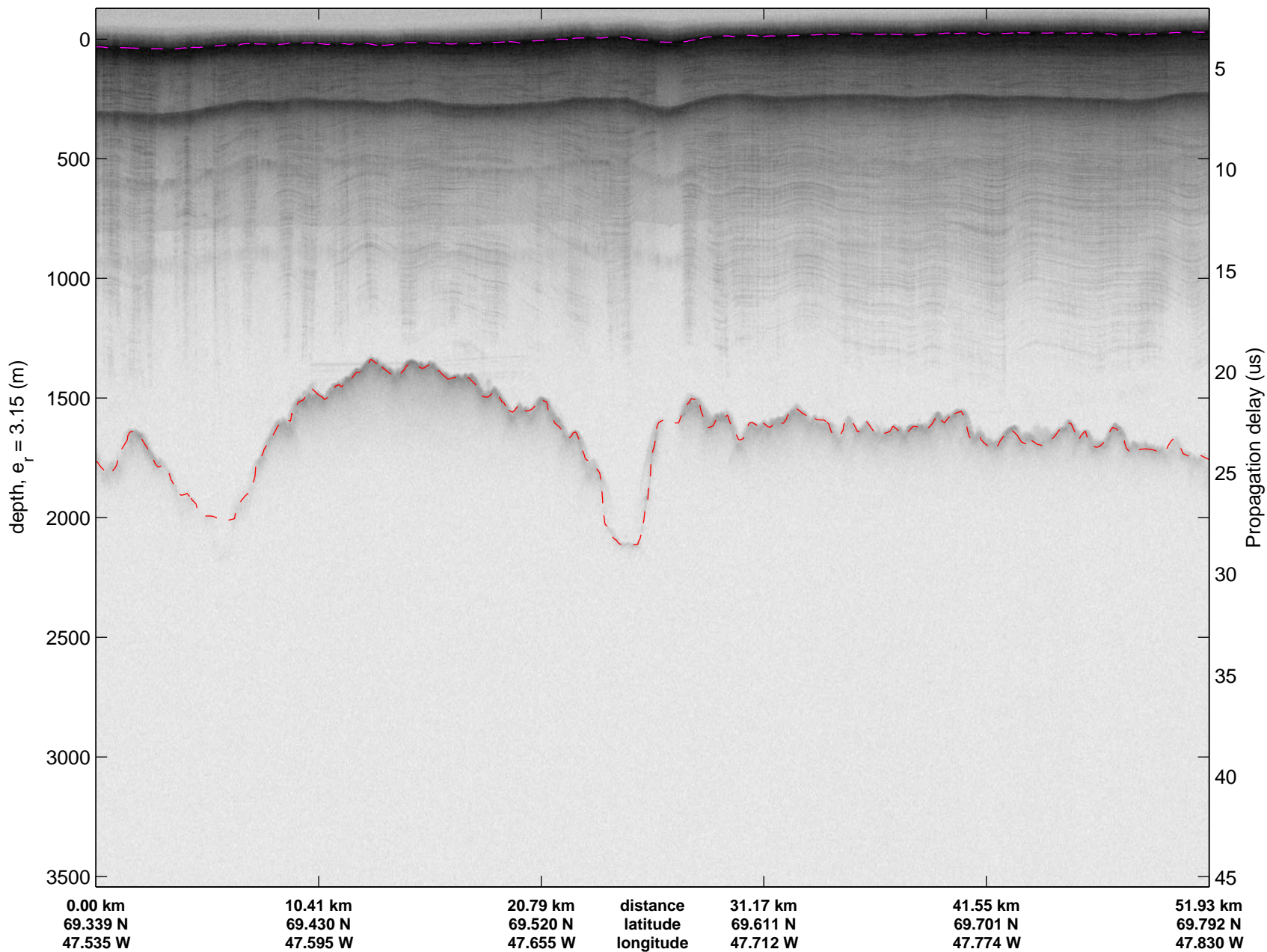





mcords3 2013_Greenland_P3: "F10: Jakobshavn 01" 20130404_02_025: 14:05:15.9 to 14:11:03.4 GPS

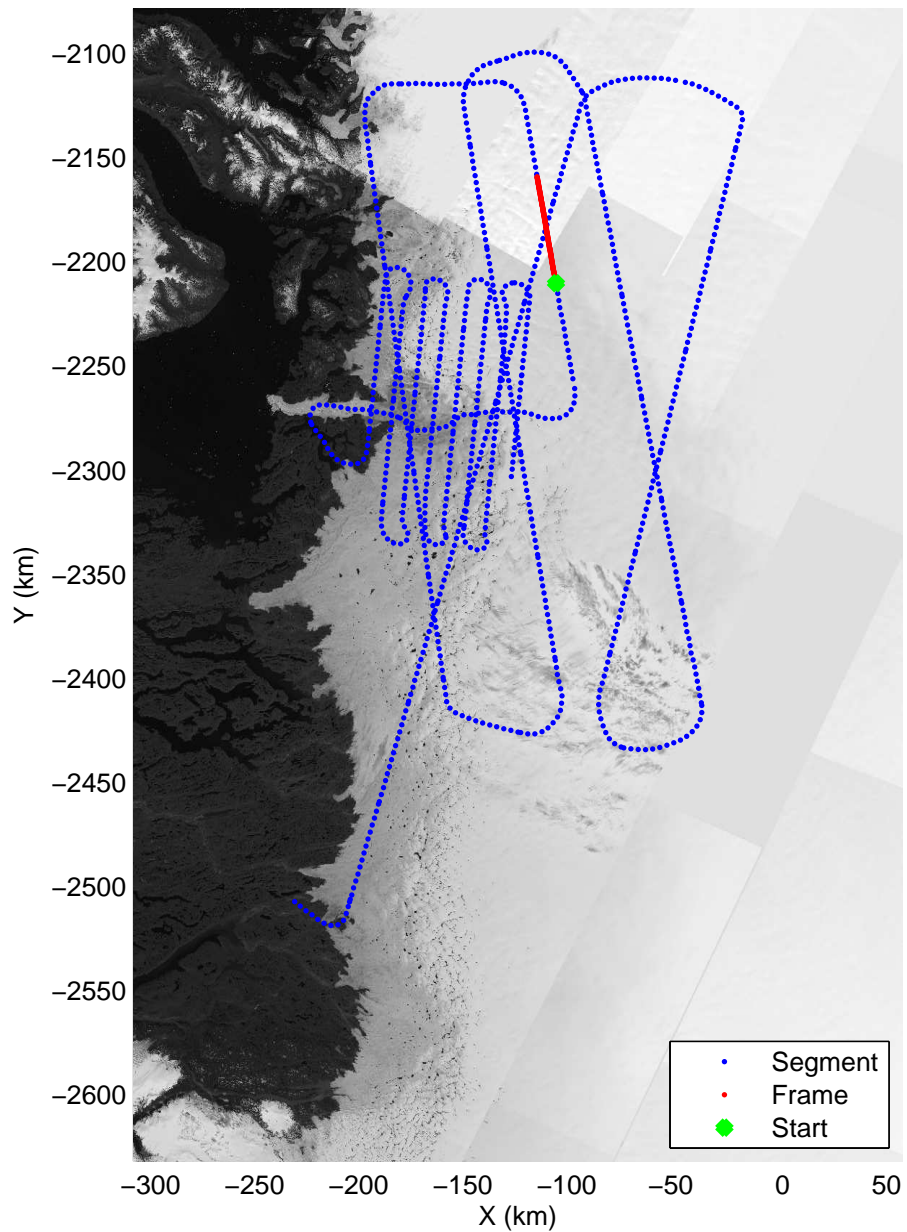


mcords3 2013_Greenland_P3: "F10: Jakobshavn 01" 20130404_02_025: 14:05:15.9 to 14:11:03.4 GPS

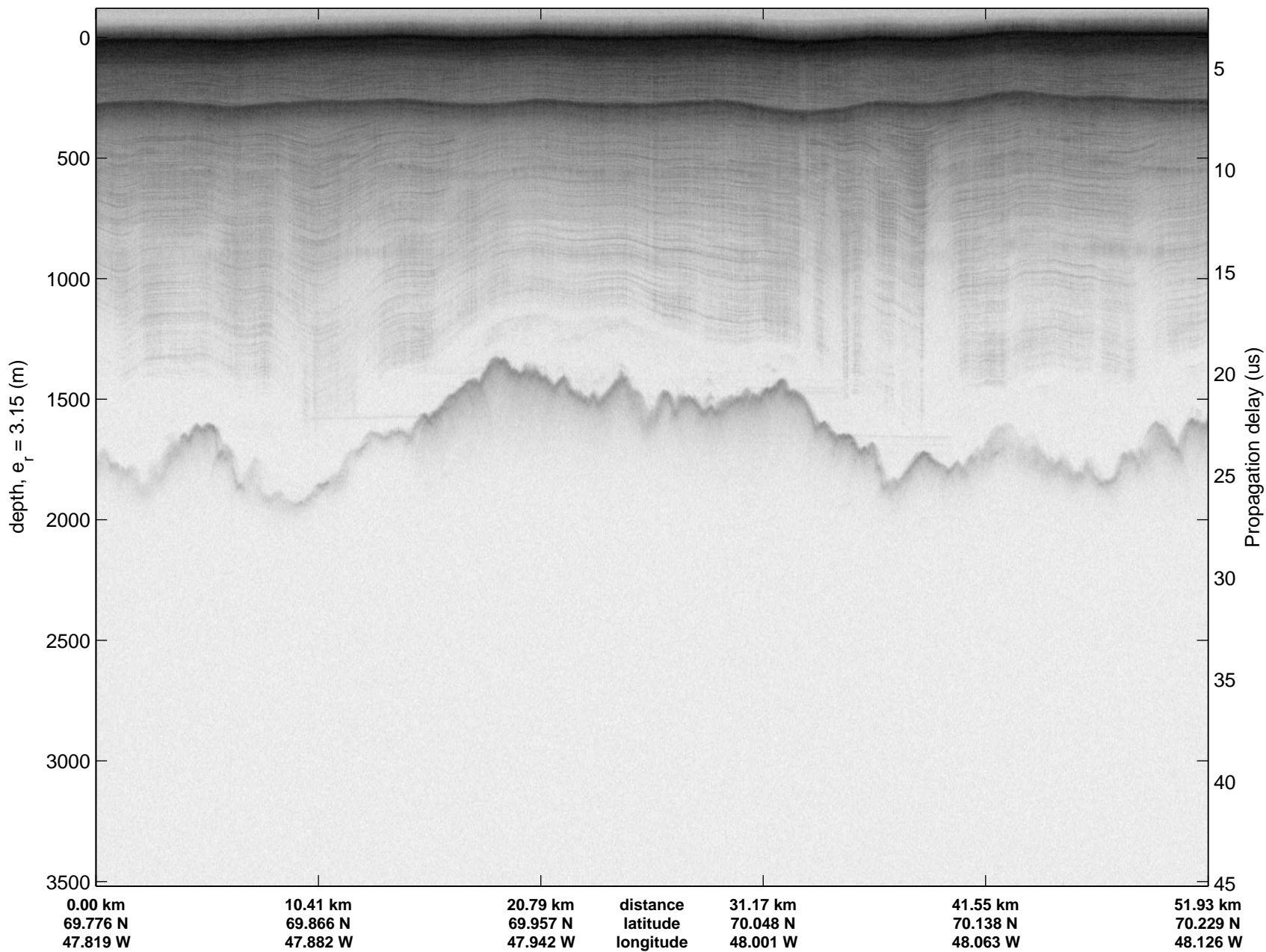




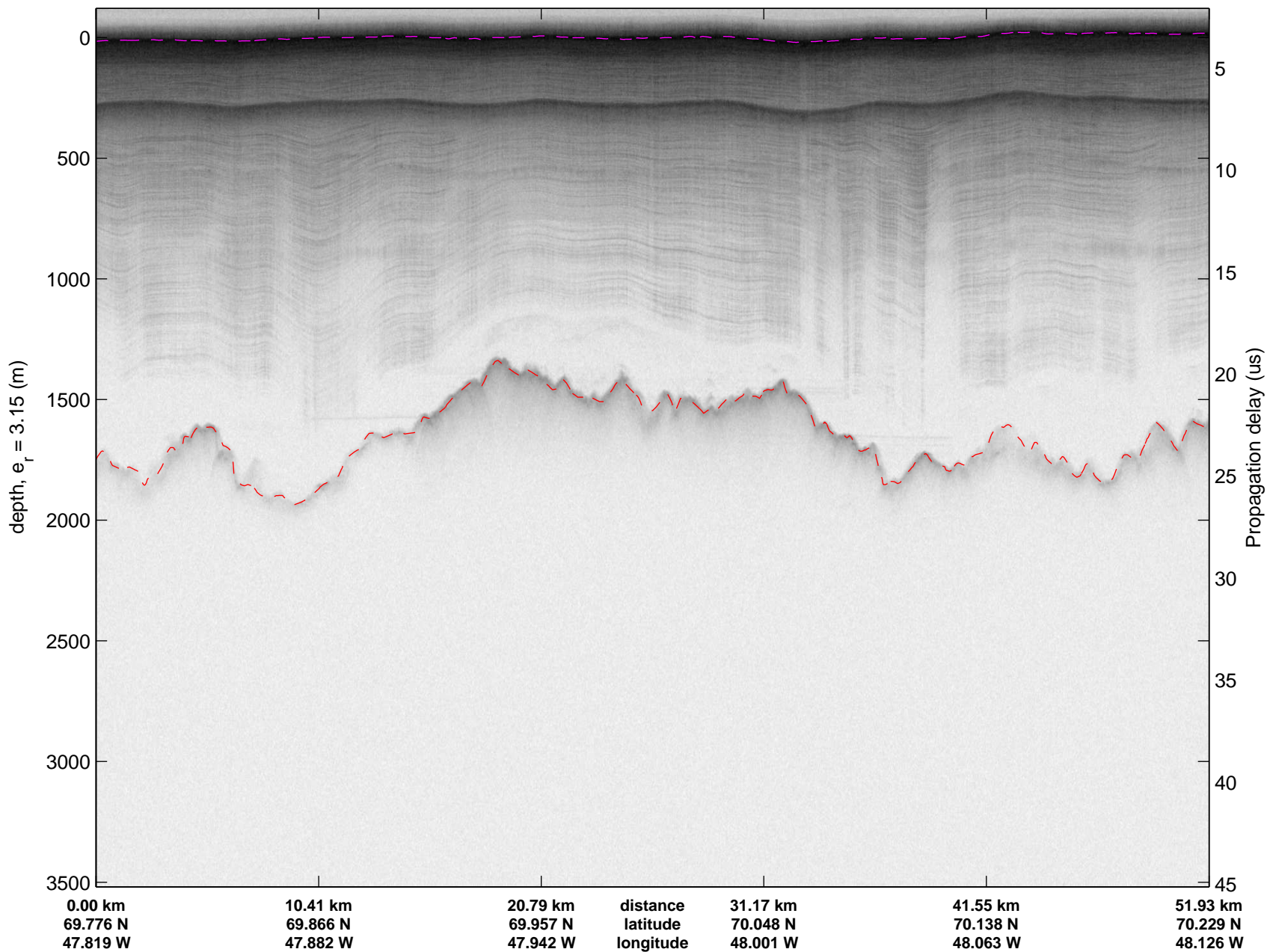
Polar Stereograph 70N/-45E

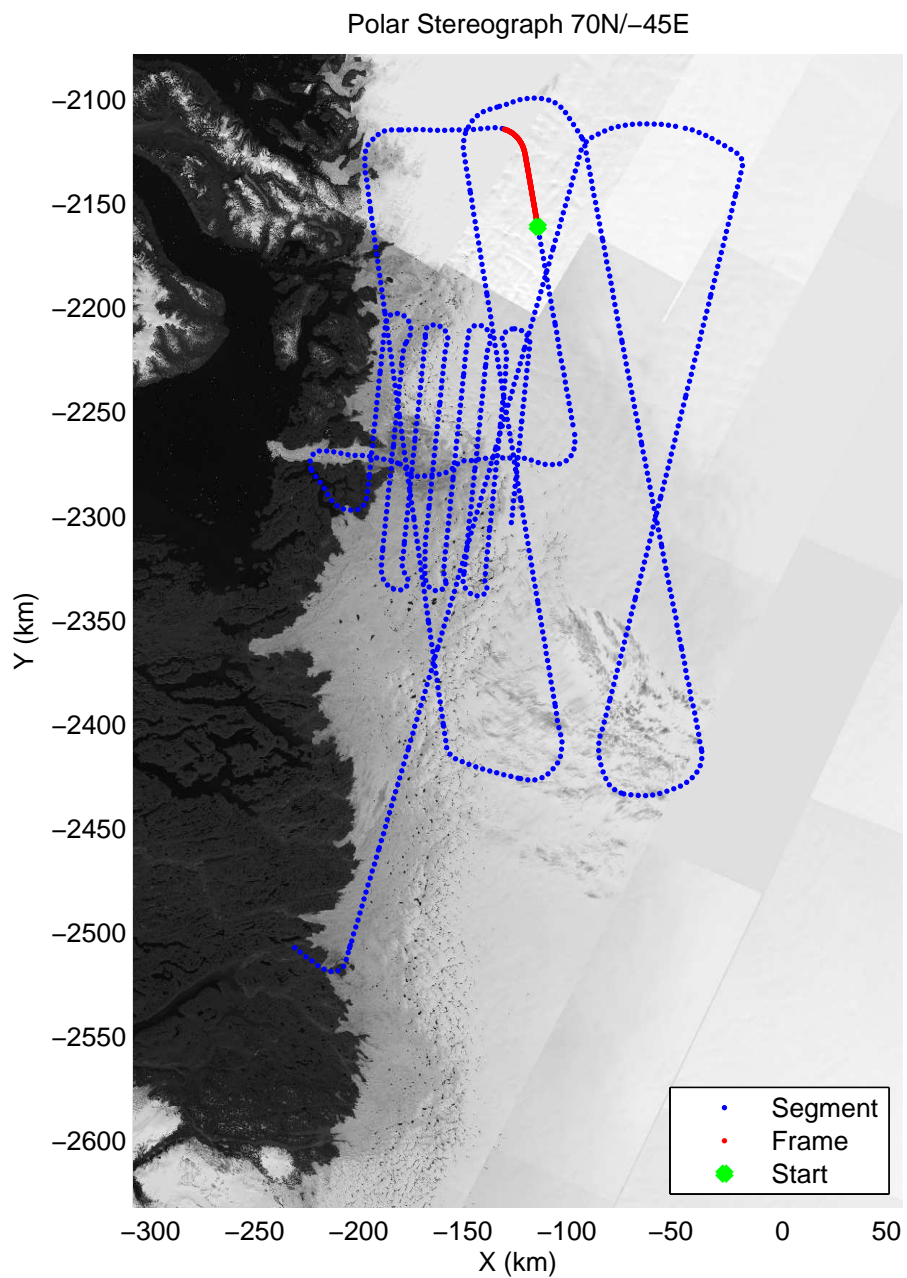
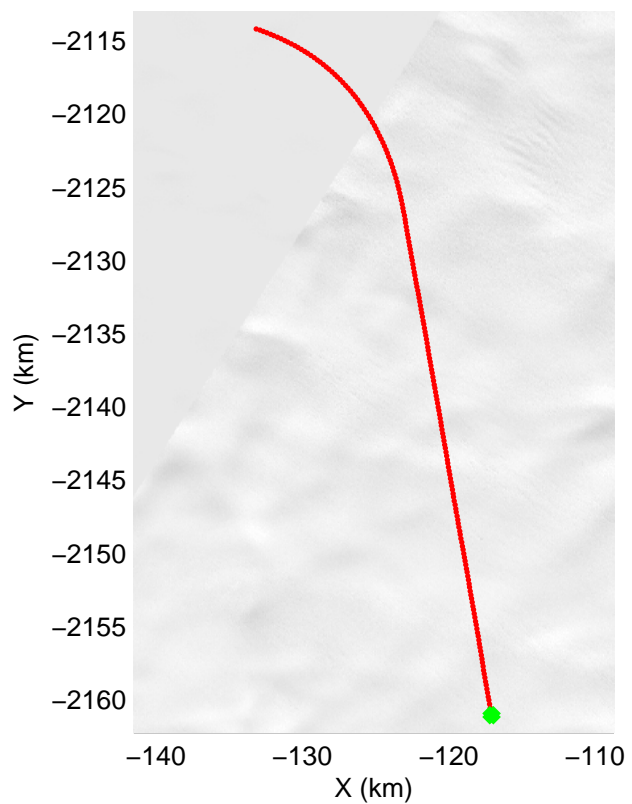


mcords3 2013_Greenland_P3: "F10: Jakobshavn 01" 20130404_02_026: 14:10:50.6 to 14:16:33.4 GPS




mconds3 2013_Greenland_P3: "F10: Jakobshavn 01" 20130404_02_026: 14:10:50.6 to 14:16:33.4 GPS

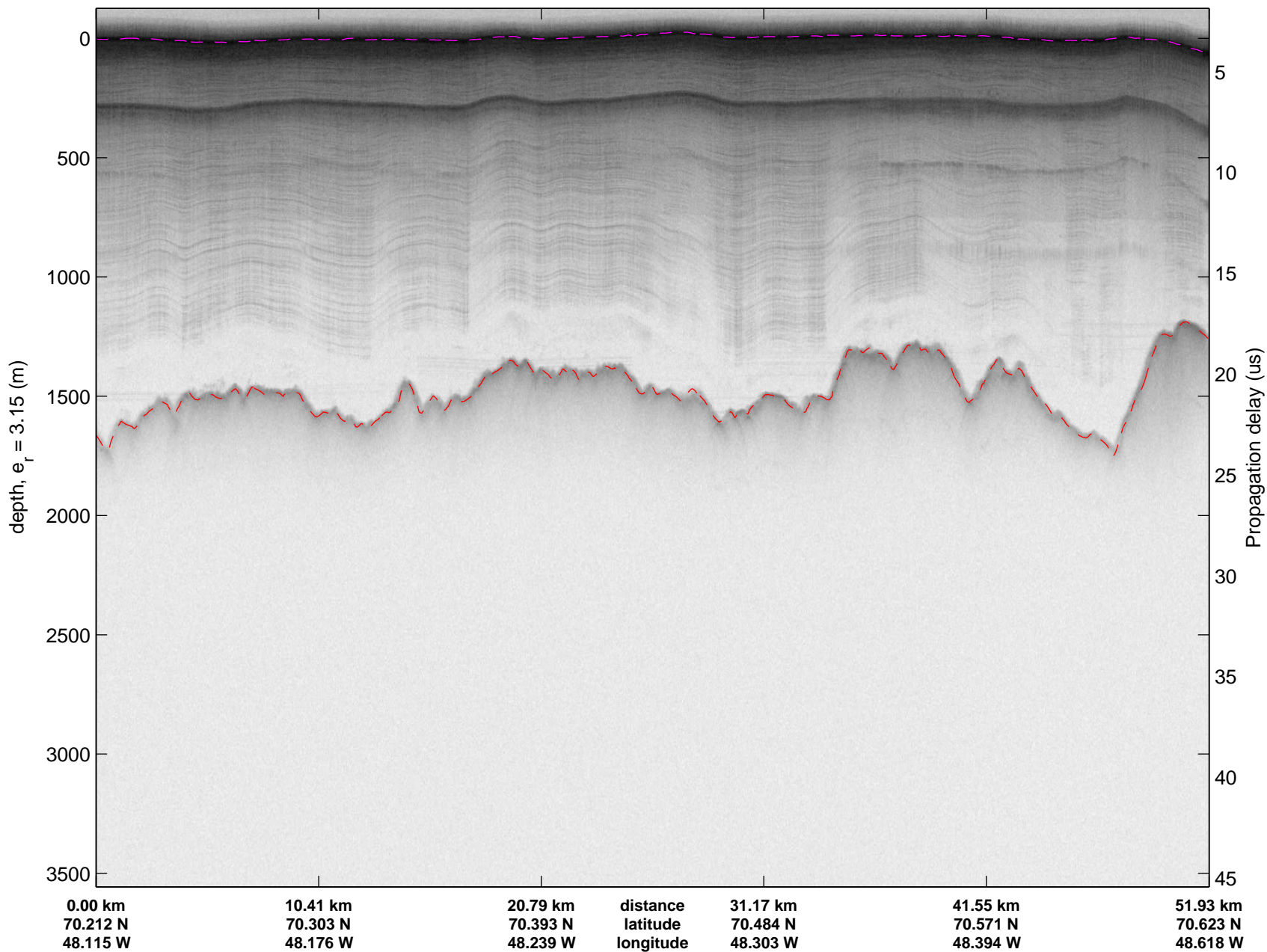



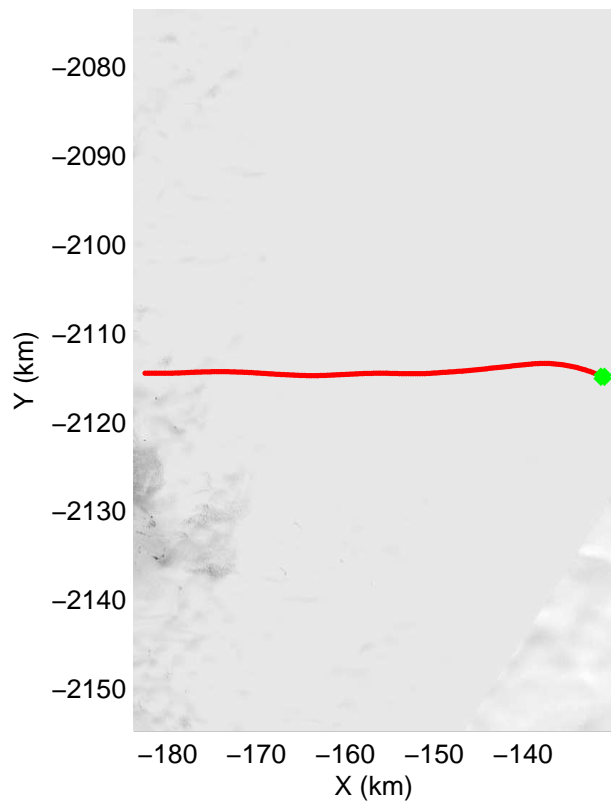


mcords3 2013_Greenland_P3: "F10: Jakobshavn 01" 20130404_02_027: 14:16:20.5 to 14:22:04.6 GPS




mcords3 2013_Greenland_P3: "F10: Jakobshavn 01" 20130404_02_027: 14:16:20.5 to 14:22:04.6 GPS






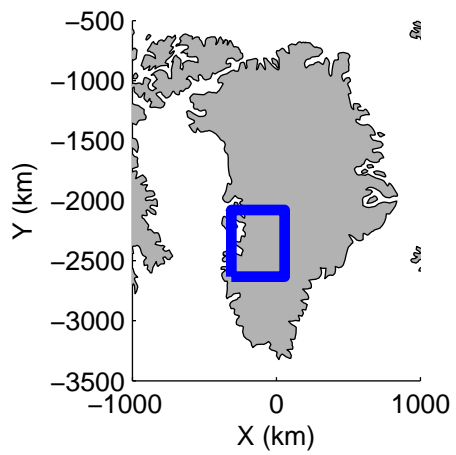


mcords3 2013_Greenland_P3: "F10: Jakobshavn 01" 20130404_02_028: 14:21:51.5 to 14:28:03.7 GPS




mconds3 2013_Greenland_P3: "F10: Jakobshavn 01" 20130404_02_028: 14:21:51.5 to 14:28:03.7 GPS

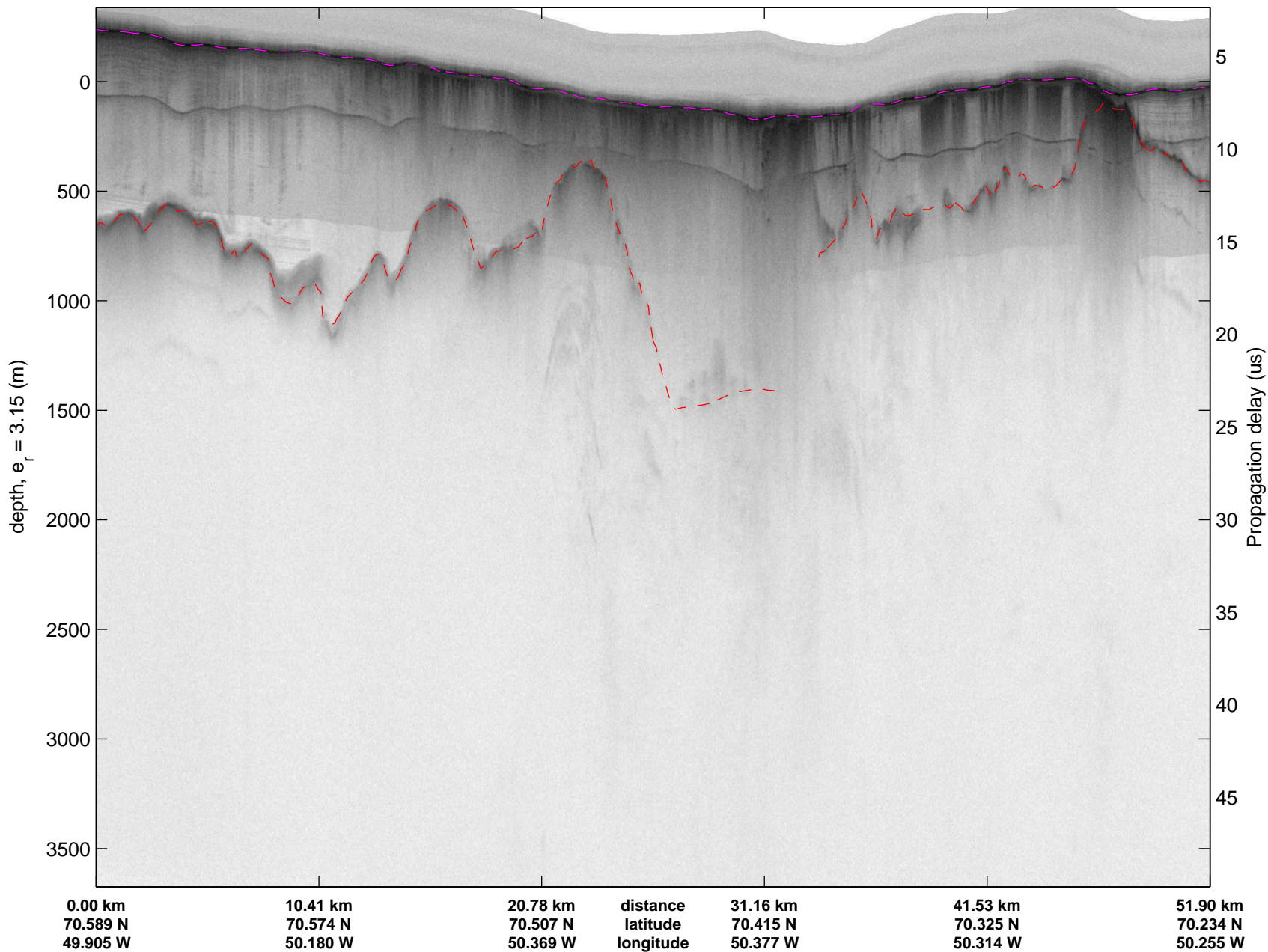


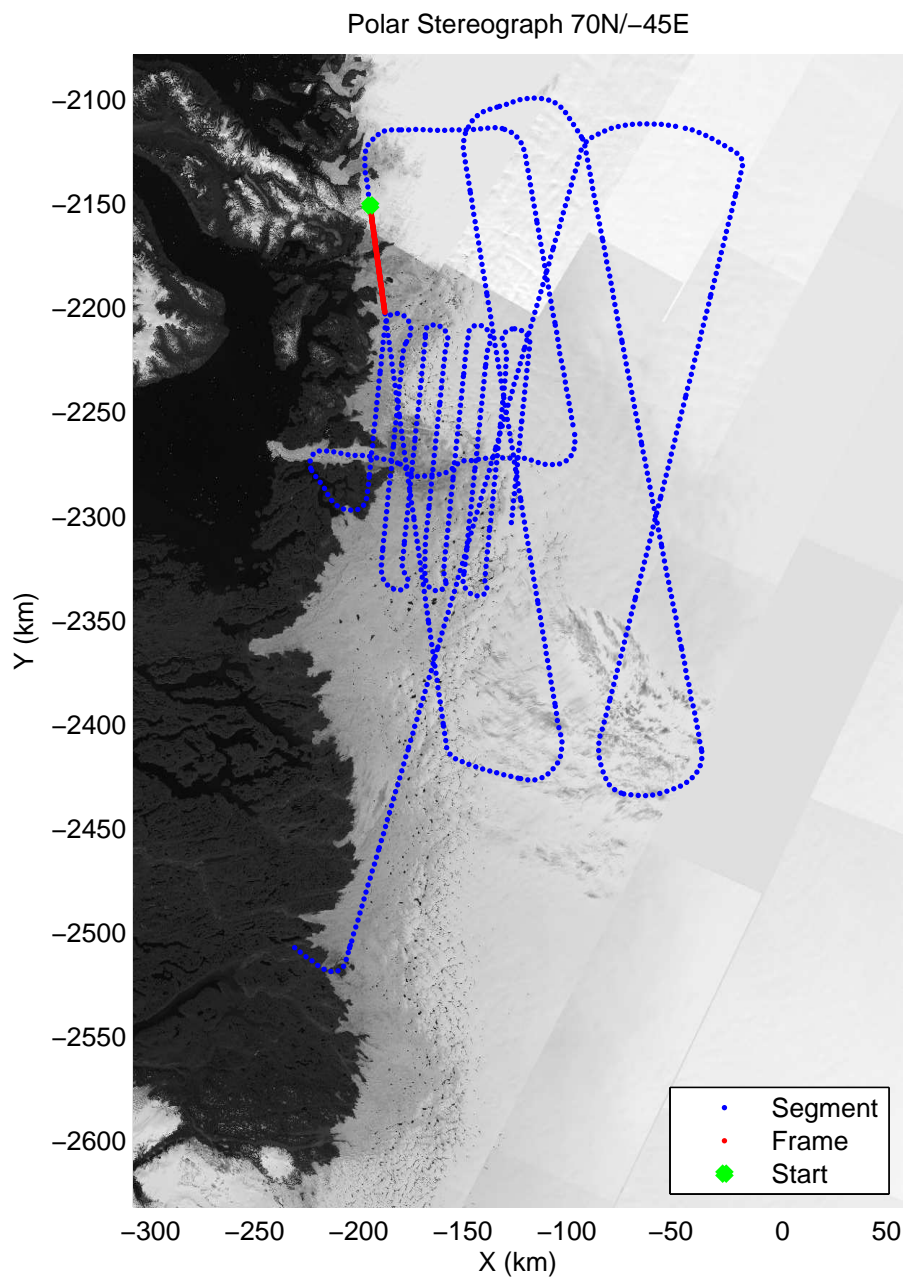



mcords3 2013_Greenland_P3: "F10: Jakobshavn 01" 20130404_02_029: 14:27:50.1 to 14:35:35.0 GPS




mcords3 2013_Greenland_P3: "F10: Jakobshavn 01" 20130404_02_029: 14:27:50.1 to 14:35:35.0 GPS








mcords3 2013_Greenland_P3: "F10: Jakobshavn 01" 20130404_02_030: 14:35:15.7 to 14:43:45.3 GPS




mcords3 2013_Greenland_P3: "F10: Jakobshavn 01" 20130404_02_030: 14:35:15.7 to 14:43:45.3 GPS






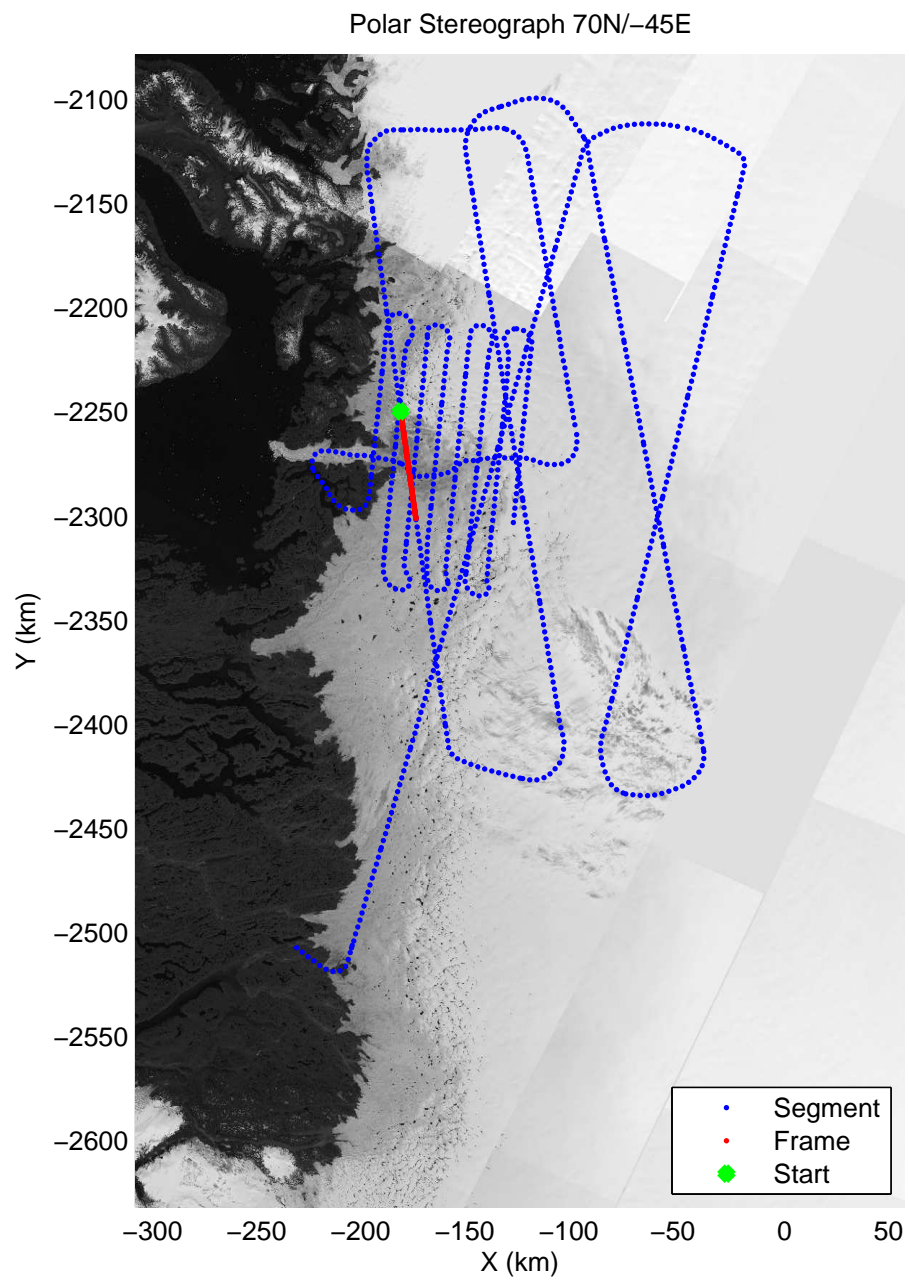

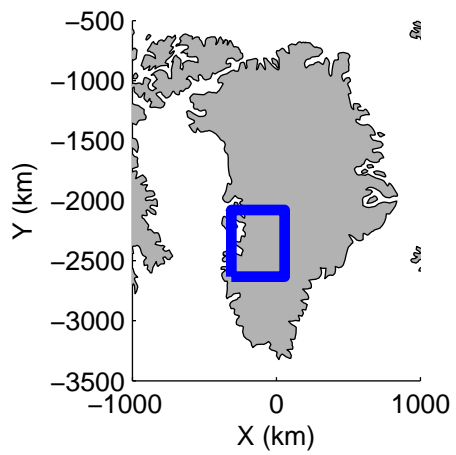
mcords3 2013_Greenland_P3: "F10: Jakobshavn 01" 20130404_02_031: 14:43:26.9 to 14:51:54.0 GPS




mconds3 2013_Greenland_P3: "F10: Jakobshavn 01" 20130404_02_031: 14:43:26.9 to 14:51:54.0 GPS




0.00 km	10.40 km	20.78 km	distance	31.16 km	41.54 km	51.91 km
69.815 N	69.724 N	69.633 N	latitude	69.543 N	69.452 N	69.361 N
49.971 W	49.909 W	49.853 W	longitude	49.793 W	49.734 W	49.675 W




mcords3 2013_Greenland_P3: "F10: Jakobshavn 01" 20130404_02_032: 14:51:35.0 to 15:00:08.9 GPS

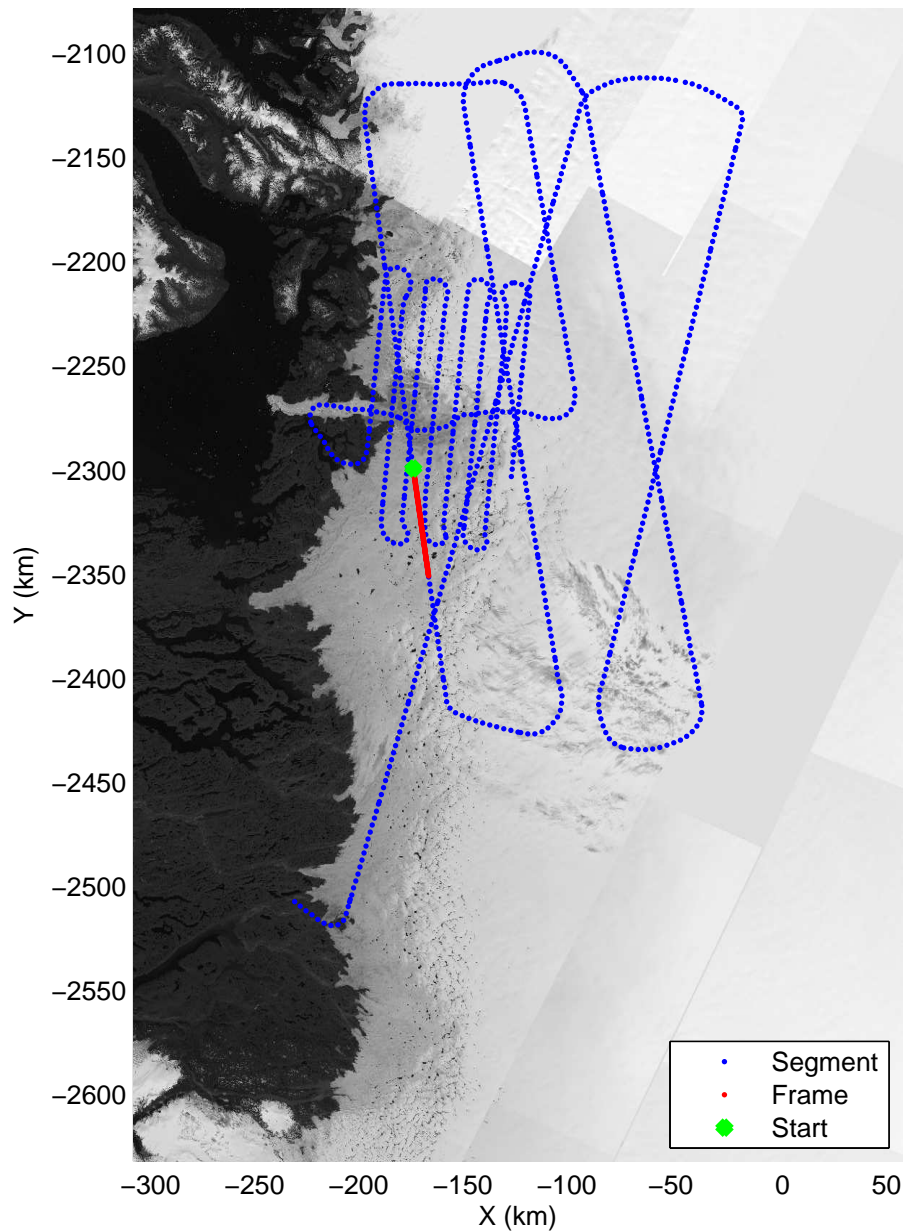


mcords3 2013_Greenland_P3: "F10: Jakobshavn 01" 20130404_02_032: 14:51:35.0 to 15:00:08.9 GPS






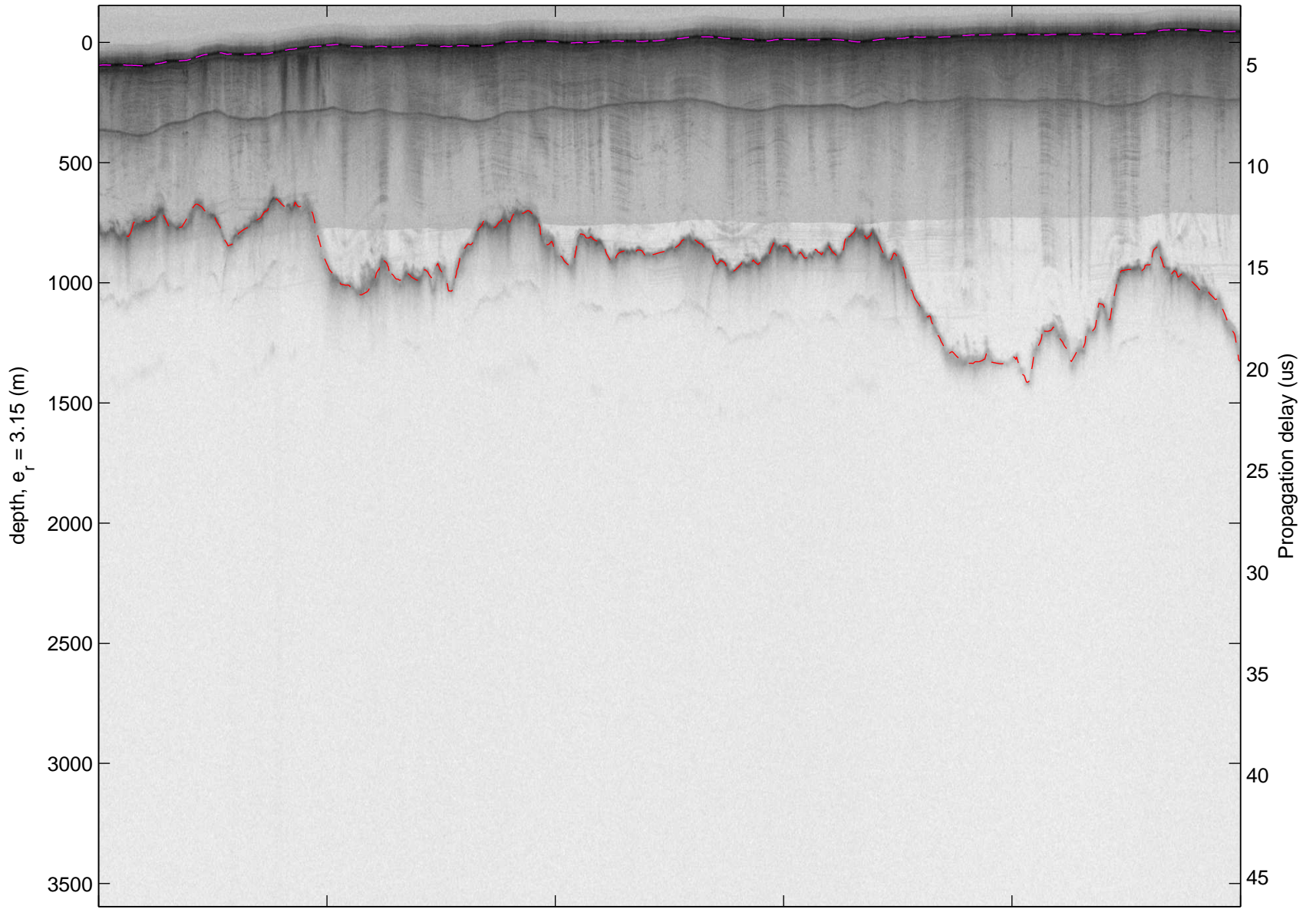
Polar Stereograph 70N/-45E



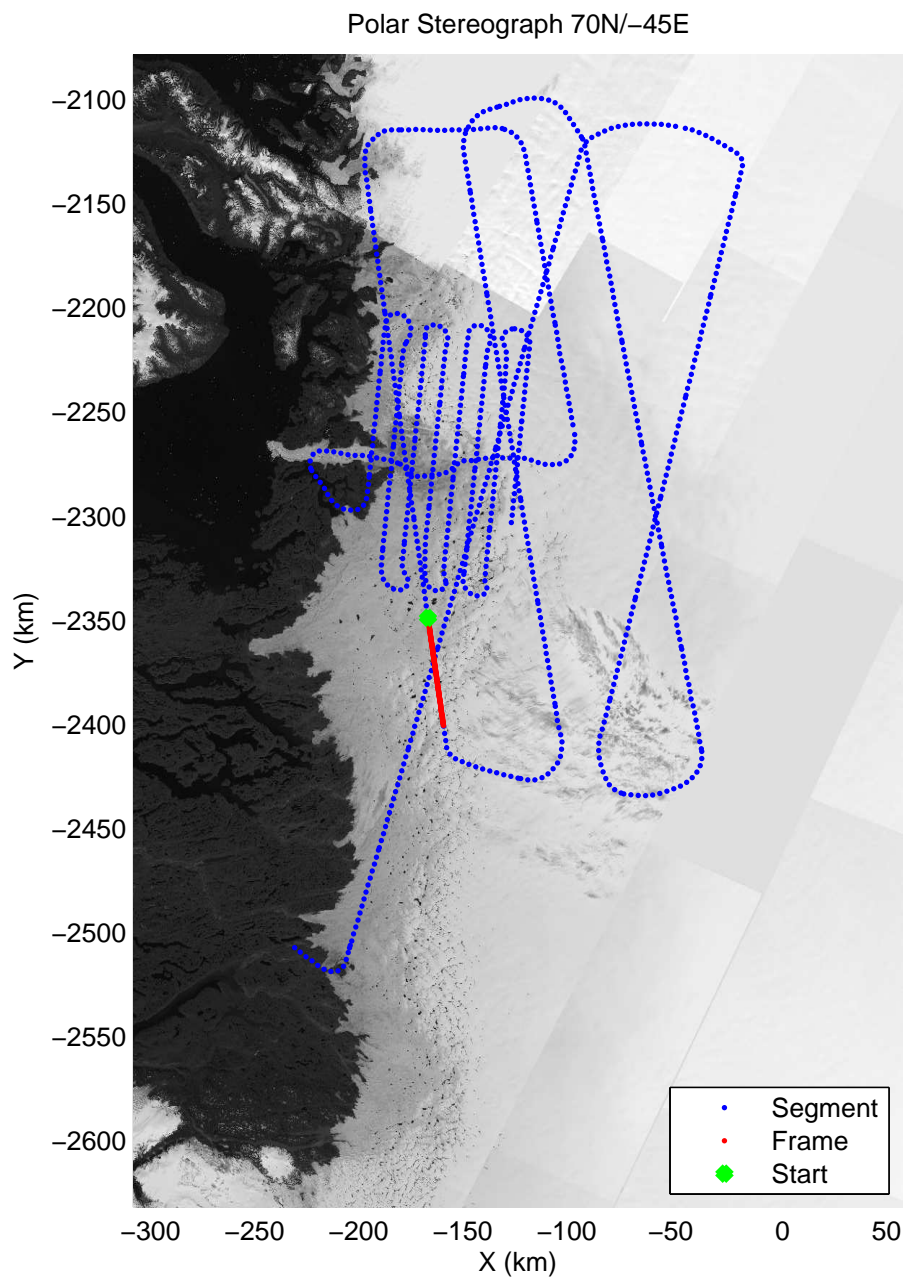

mcords3 2013_Greenland_P3: "F10: Jakobshavn 01" 20130404_02_033: 14:59:50.0 to 15:07:36.0 GPS



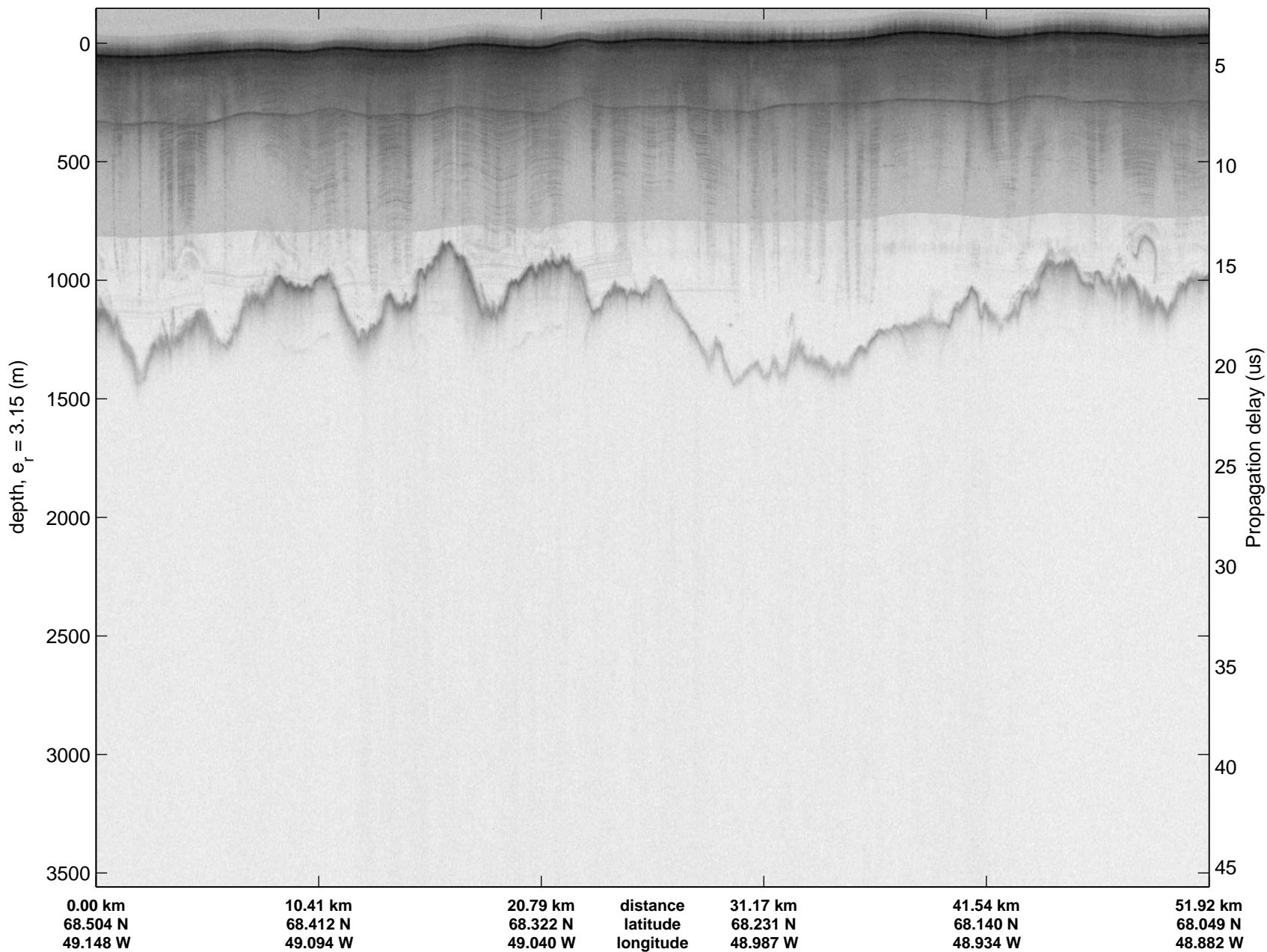
mcords3 2013_Greenland_P3: "F10: Jakobshavn 01" 20130404_02_033: 14:59:50.0 to 15:07:36.0 GPS



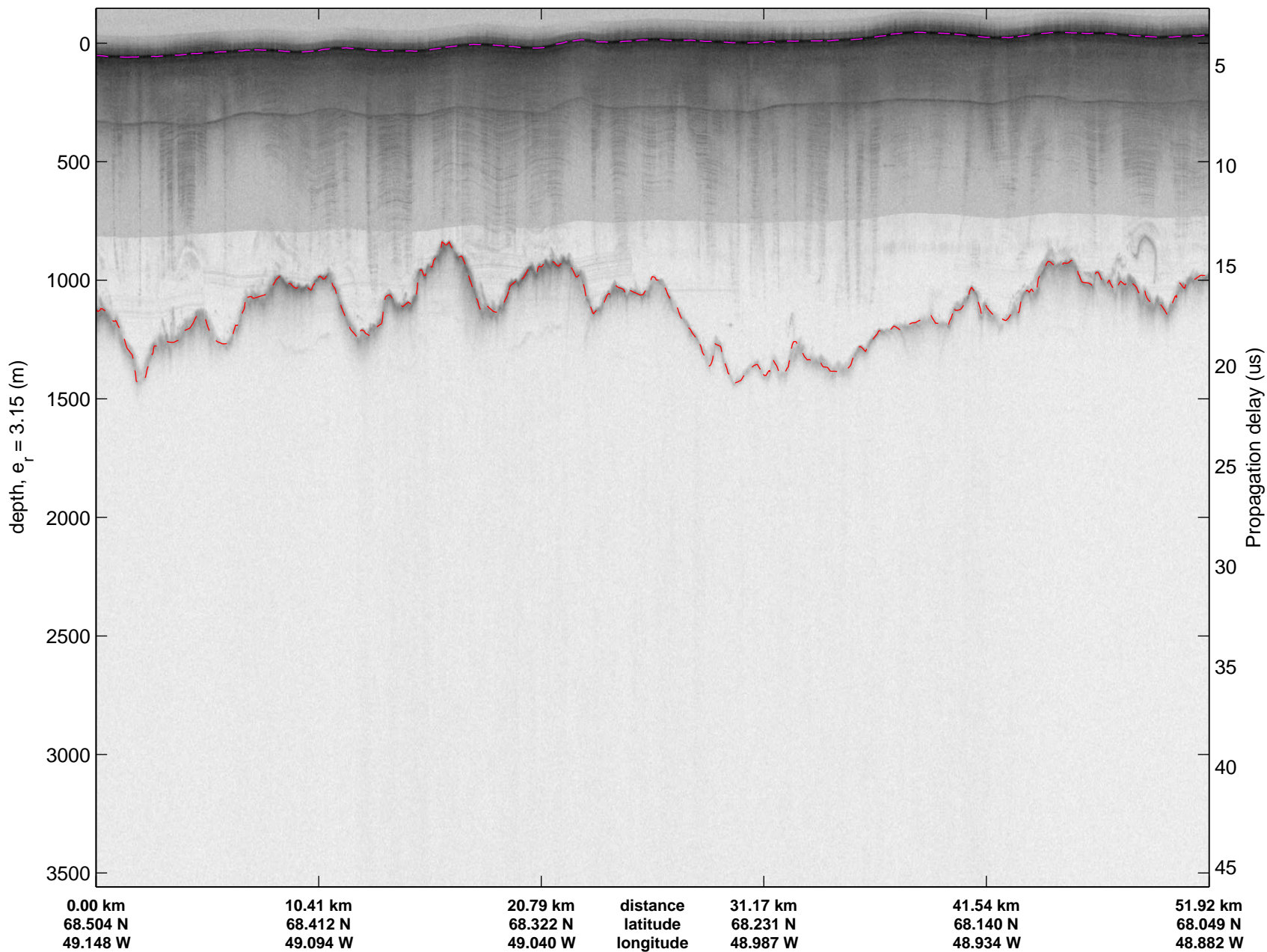
0.00 km	10.41 km	20.79 km	distance	31.16 km	41.54 km	51.92 km
68.941 N	68.850 N	68.759 N	latitude	68.669 N	68.578 N	68.487 N
49.412 W	49.356 W	49.302 W	longitude	49.245 W	49.192 W	49.138 W

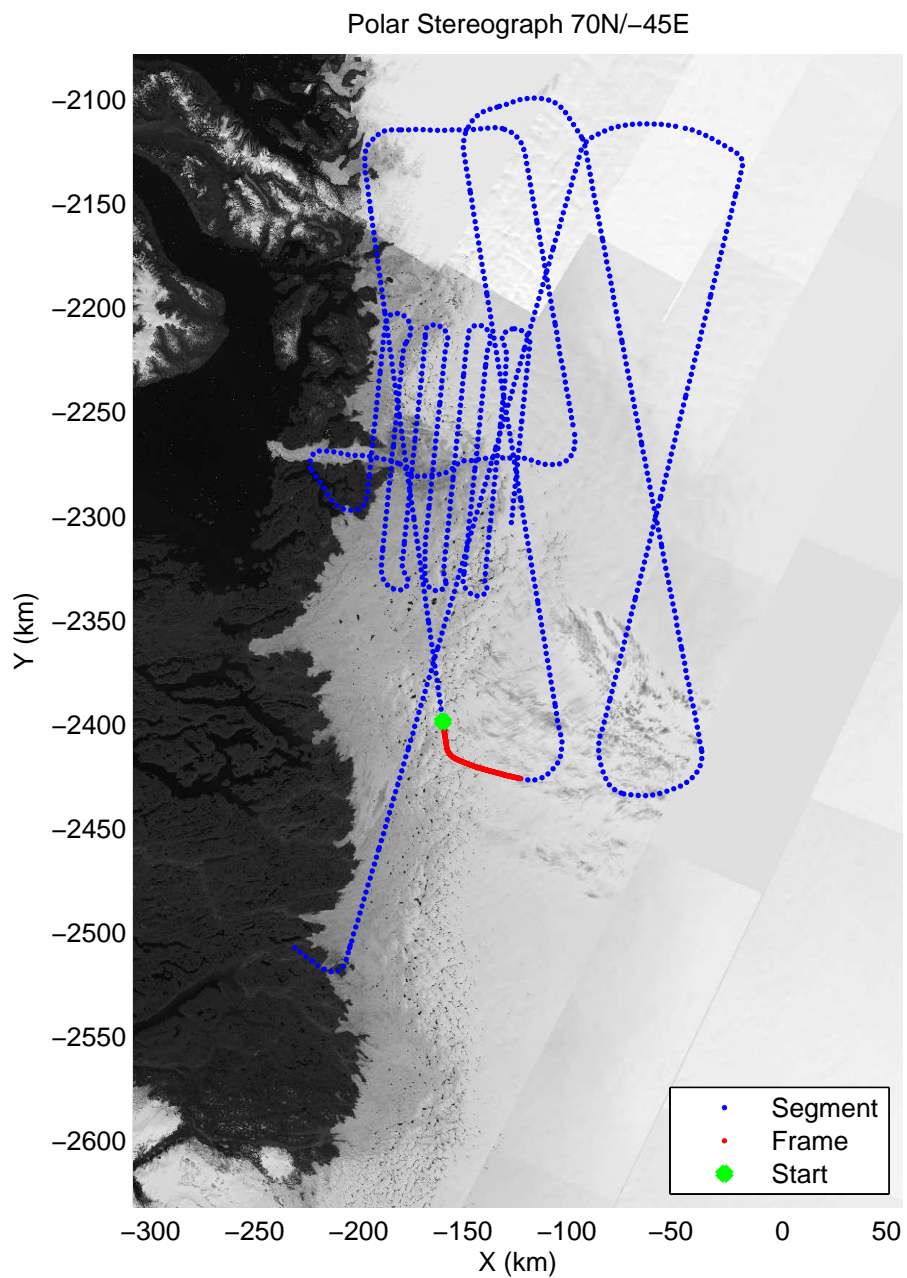



mcords3 2013_Greenland_P3: "F10: Jakobshavn 01" 20130404_02_034: 15:07:19.3 to 15:14:47.7 GPS




mcords3 2013_Greenland_P3: "F10: Jakobshavn 01" 20130404_02_034: 15:07:19.3 to 15:14:47.7 GPS

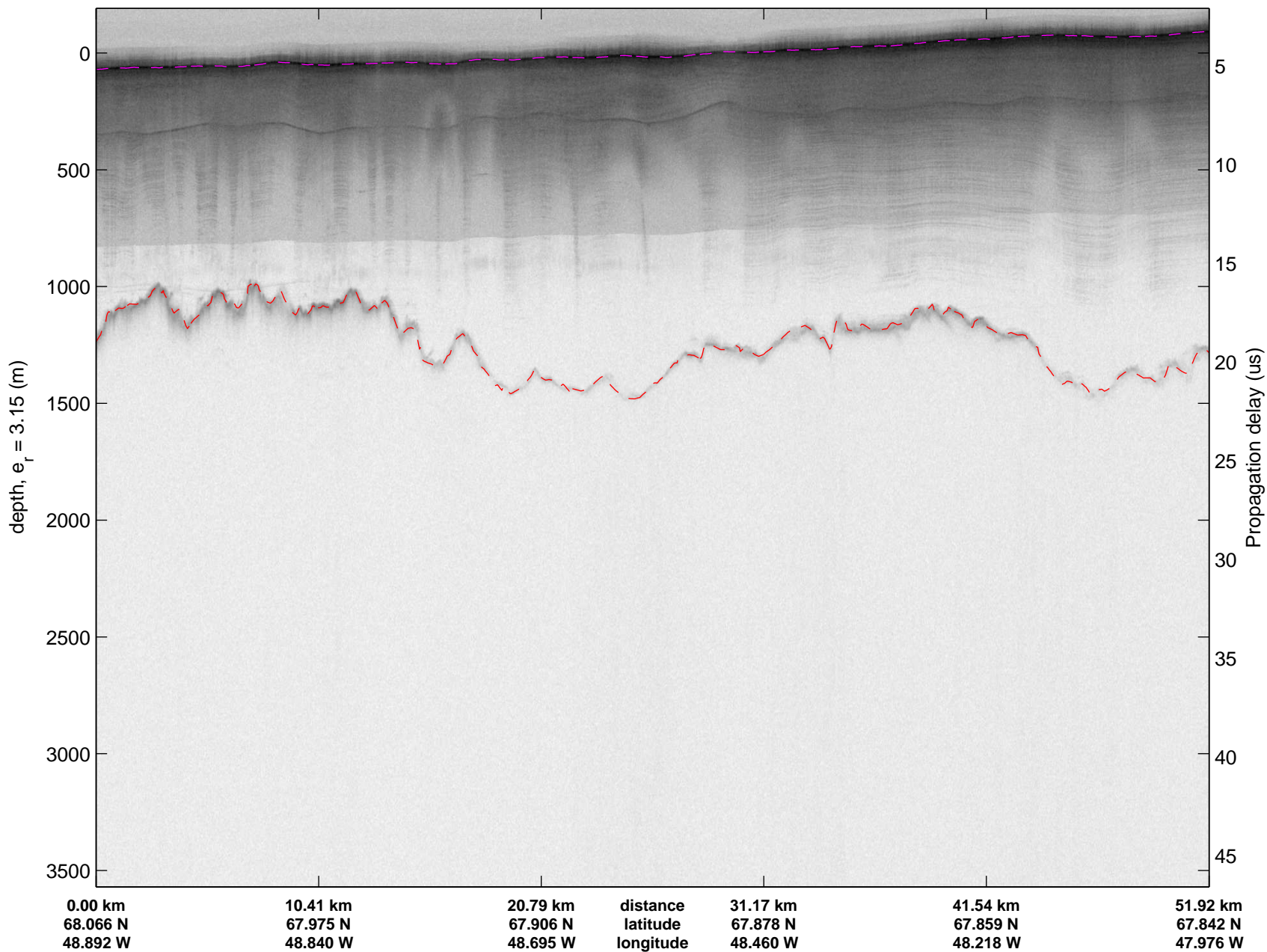






mcords3 2013_Greenland_P3: "F10: Jakobshavn 01" 20130404_02_035: 15:14:29.1 to 15:22:18.3 GPS

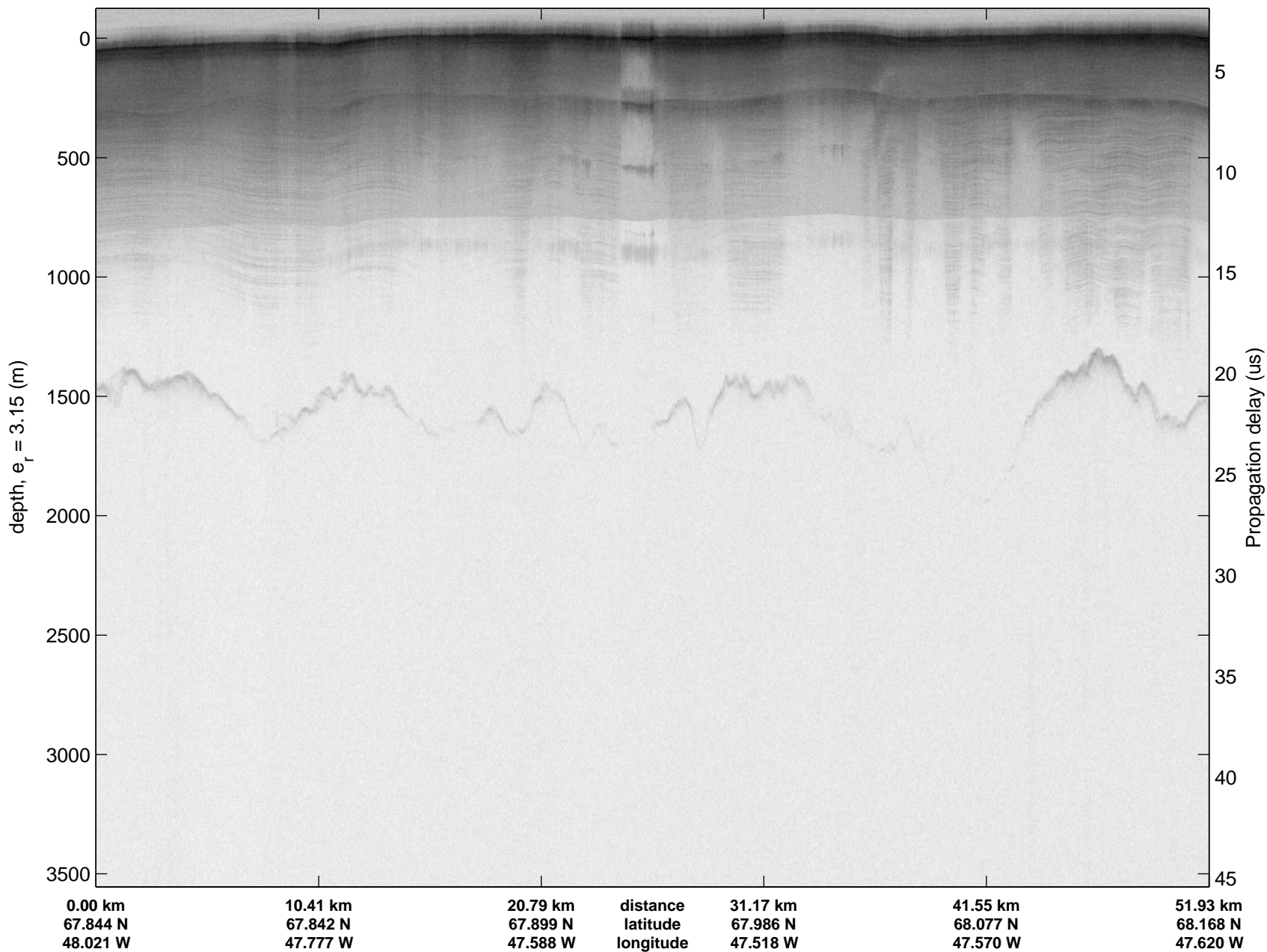


mcoords3 2013_Greenland_P3: "F10: Jakobshavn 01" 20130404_02_035: 15:14:29.1 to 15:22:18.3 GPS

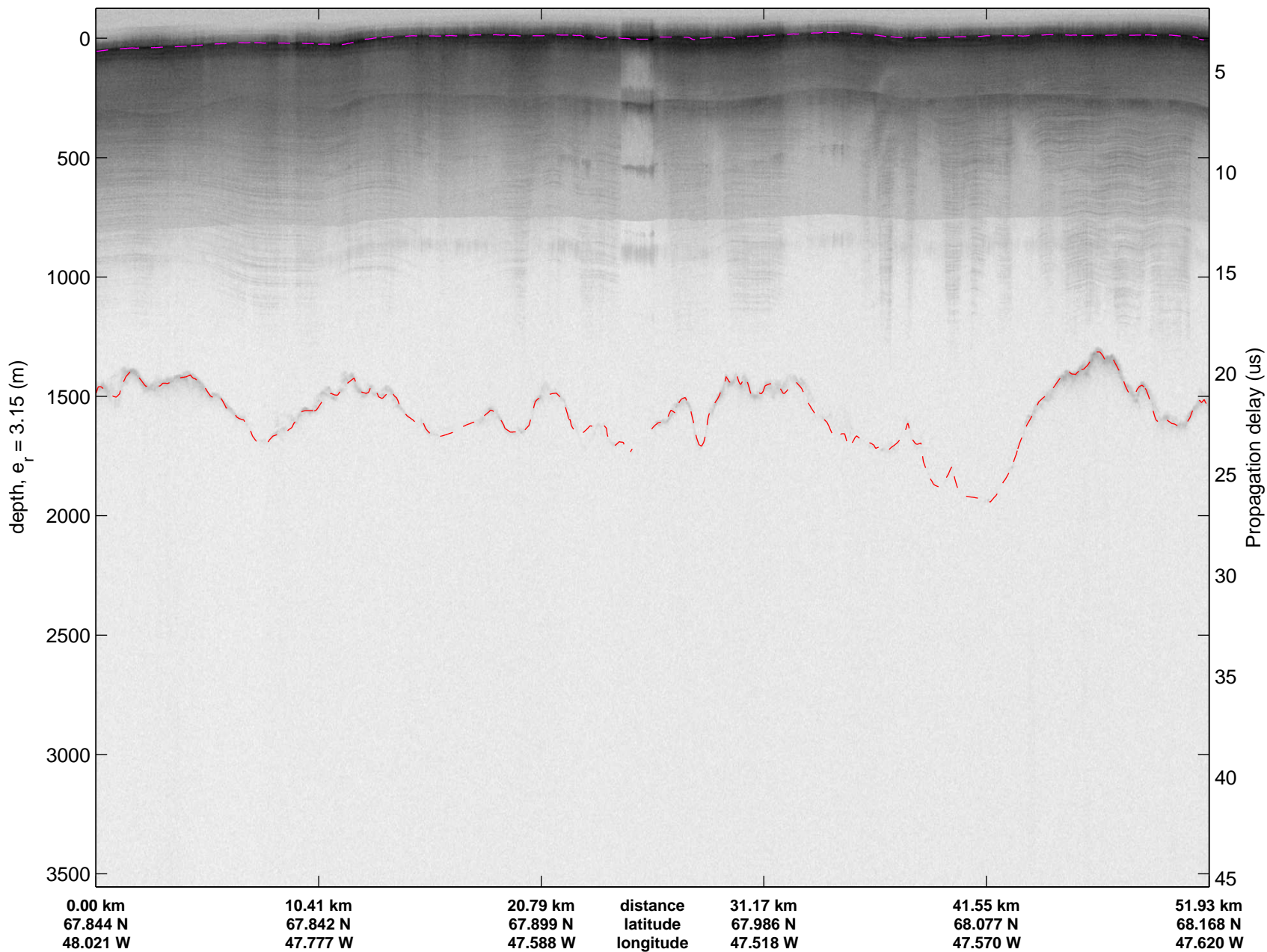


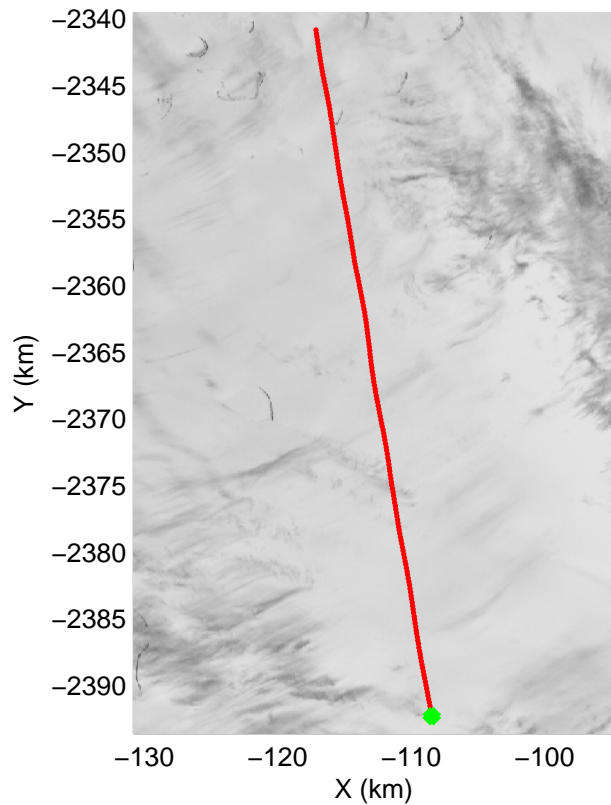


mcords3 2013_Greenland_P3: "F10: Jakobshavn 01" 20130404_02_036: 15:22:02.1 to 15:28:19.5 GPS

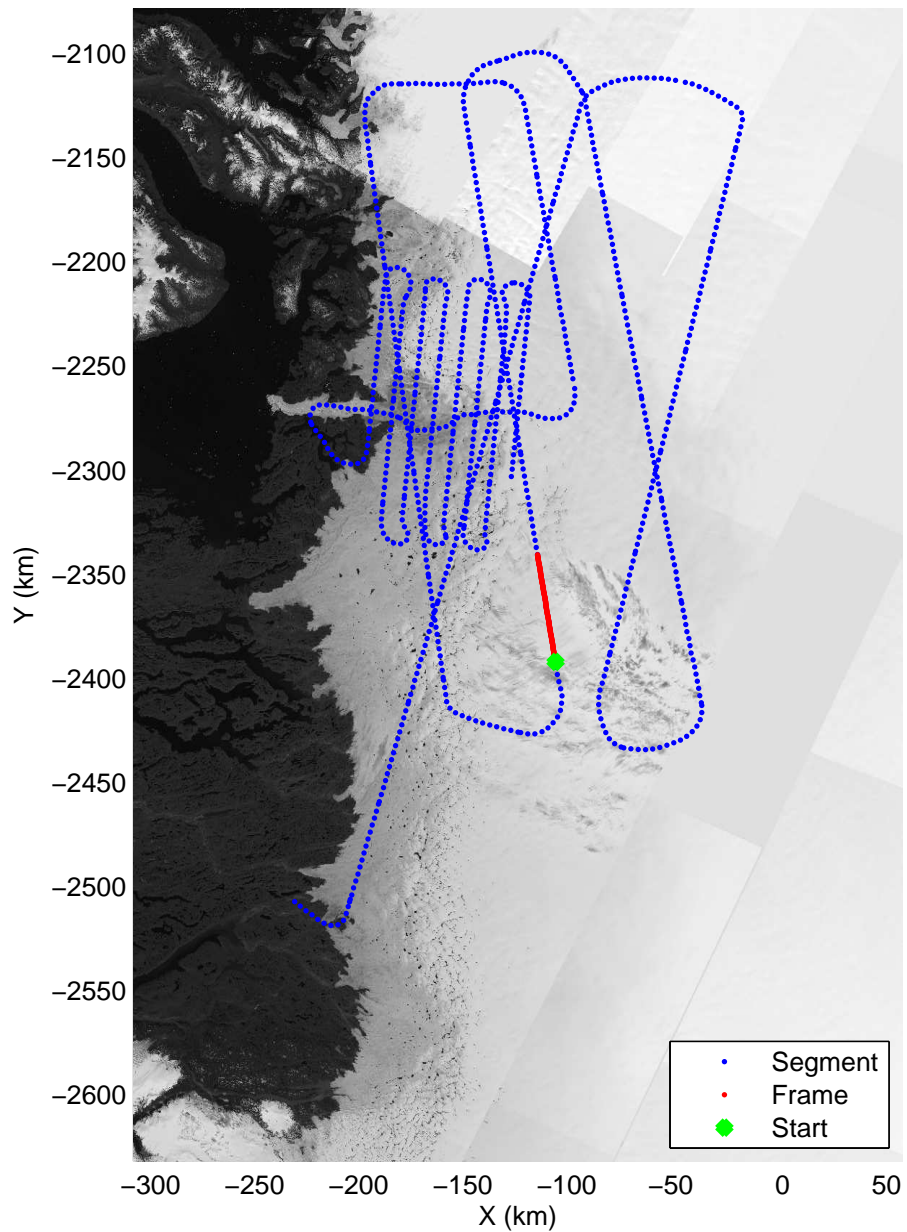


mcords3 2013_Greenland_P3: "F10: Jakobshavn 01" 20130404_02_036: 15:22:02.1 to 15:28:19.5 GPS

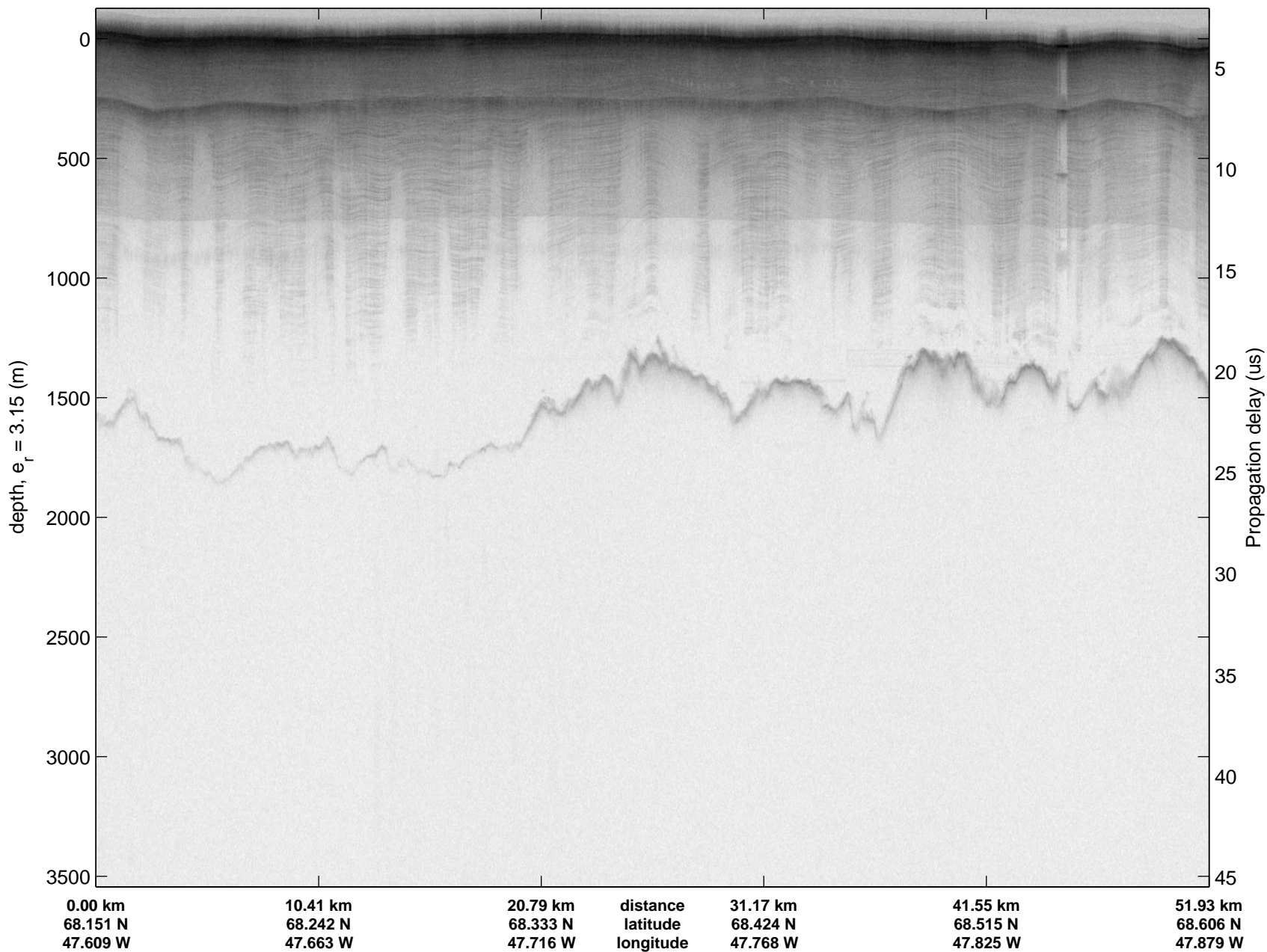




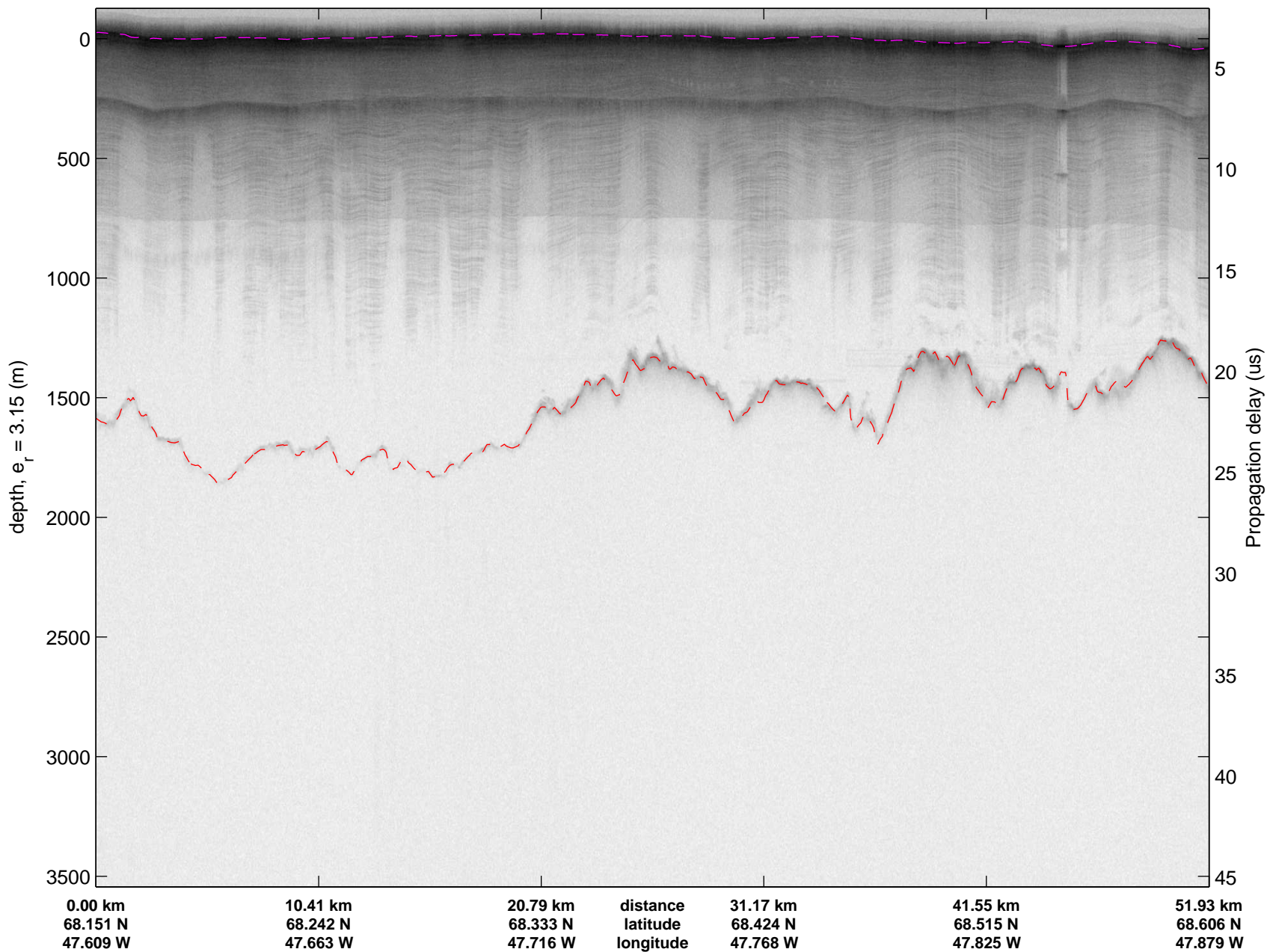
Polar Stereograph 70N/-45E




mcords3 2013_Greenland_P3: "F10: Jakobshavn 01" 20130404_02_037: 15:28:06.6 to 15:33:56.3 GPS

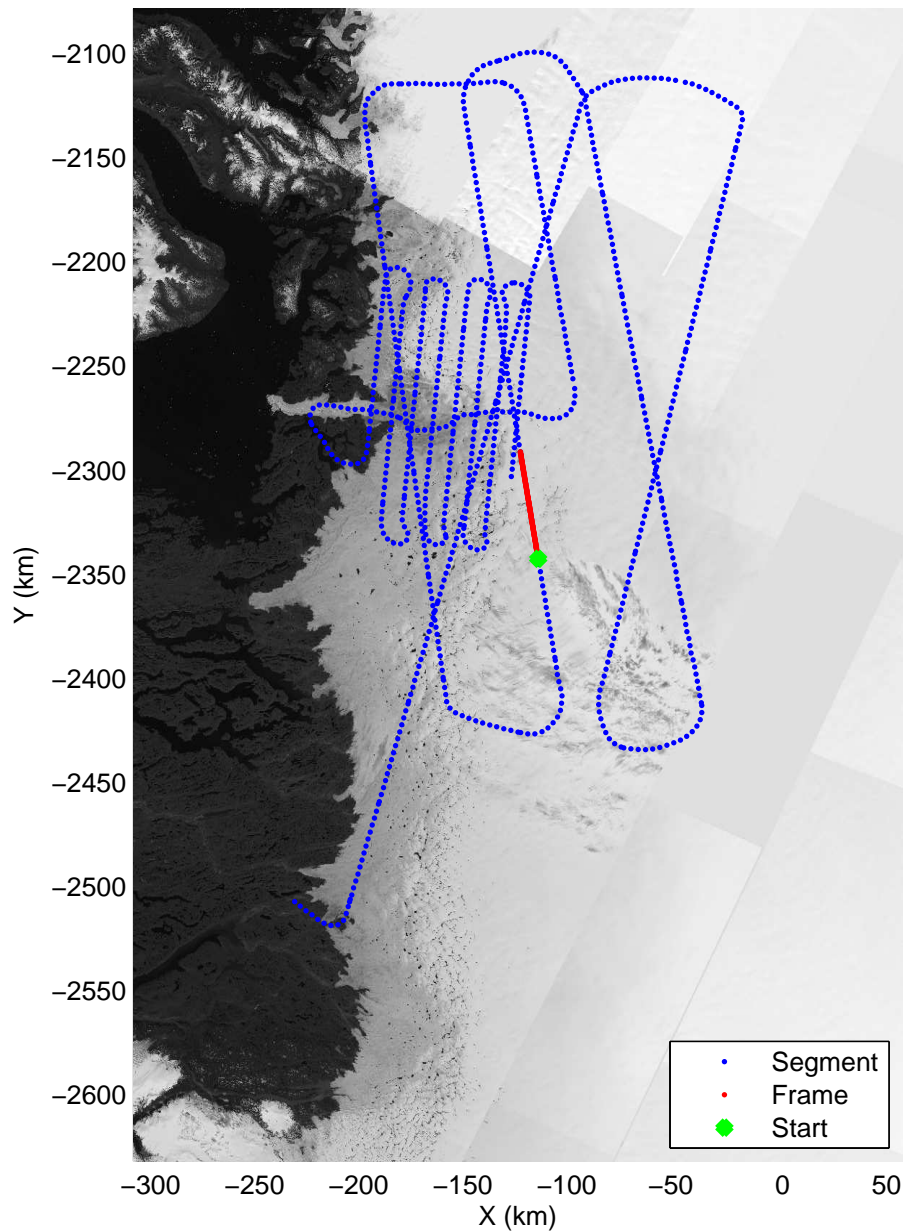


mcords3 2013_Greenland_P3: "F10: Jakobshavn 01" 20130404_02_037: 15:28:06.6 to 15:33:56.3 GPS






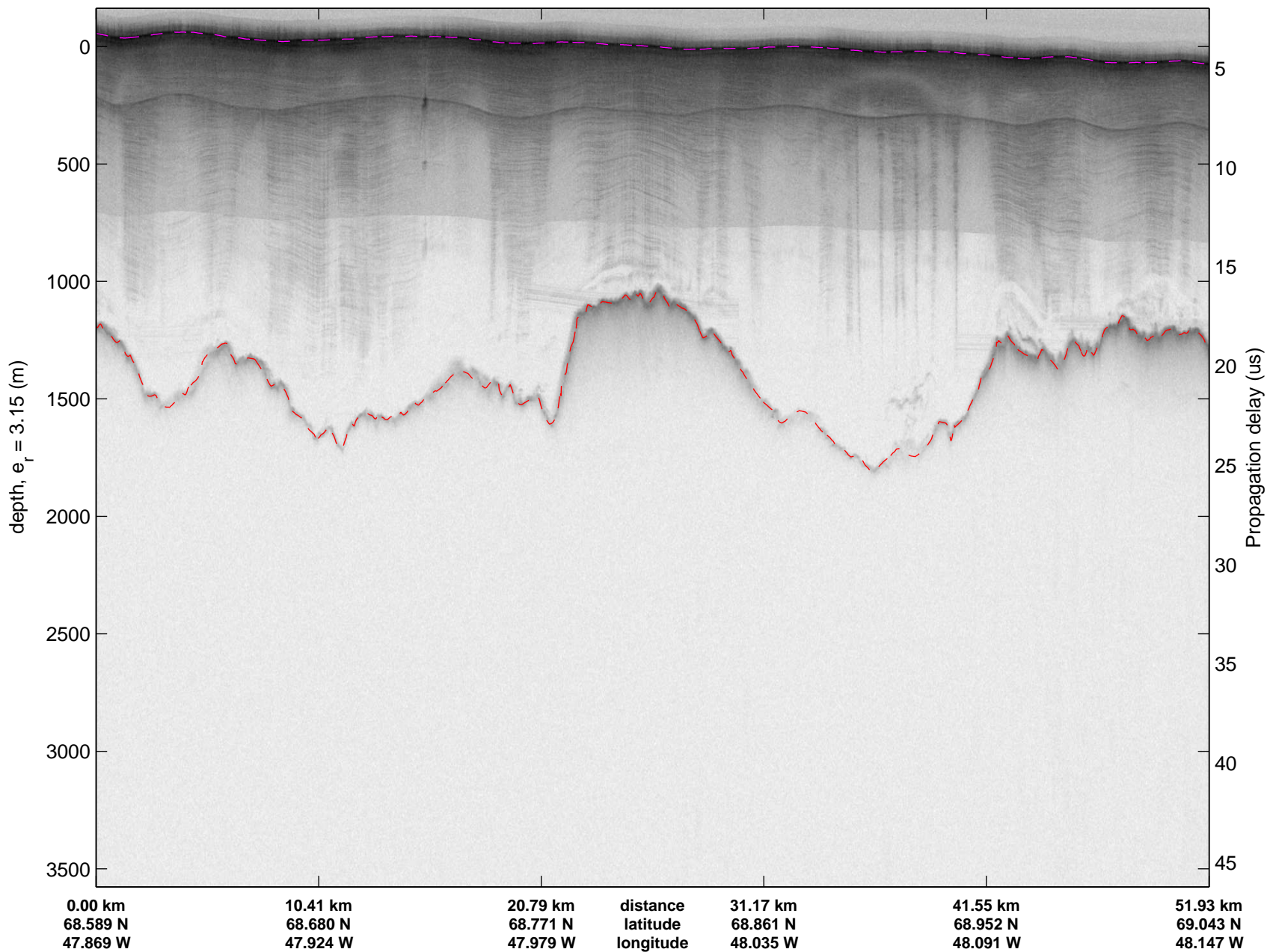
Polar Stereograph 70N/-45E





mcords3 2013_Greenland_P3: "F10: Jakobshavn 01" 20130404_02_038: 15:33:43.1 to 15:39:32.6 GPS




mcords3 2013_Greenland_P3: "F10: Jakobshavn 01" 20130404_02_038: 15:33:43.1 to 15:39:32.6 GPS

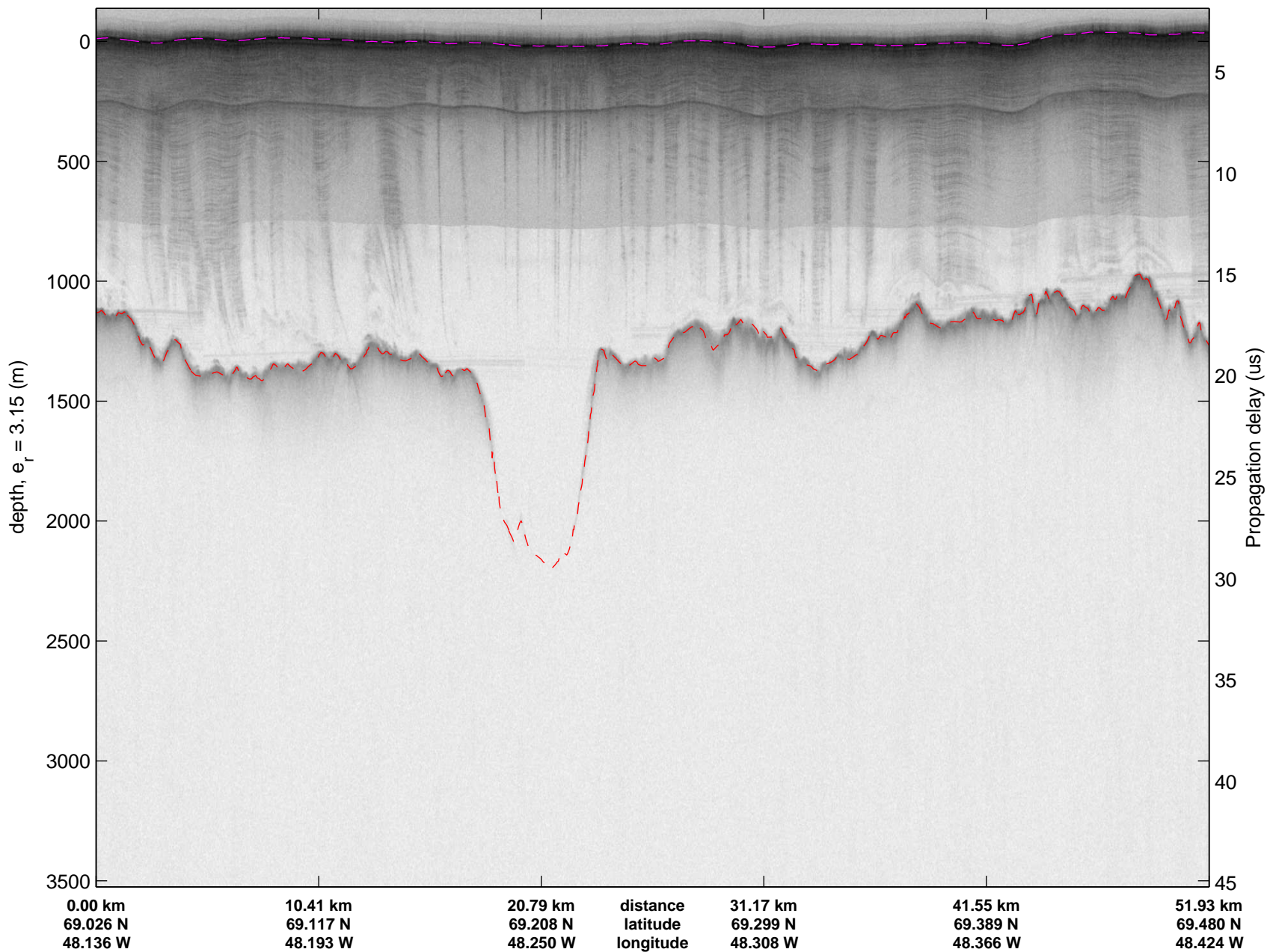



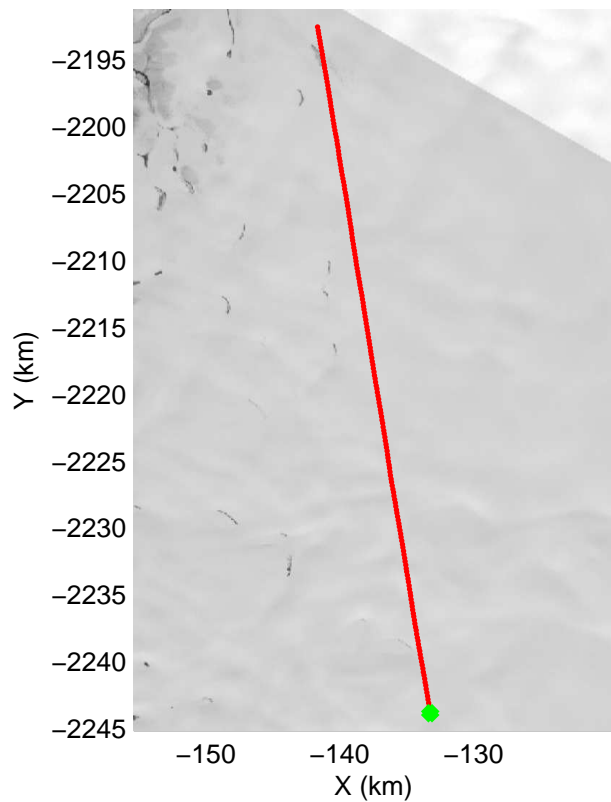


mcords3 2013_Greenland_P3: "F10: Jakobshavn 01" 20130404_02_039: 15:39:19.7 to 15:45:05.5 GPS




mcords3 2013_Greenland_P3: "F10: Jakobshavn 01" 20130404_02_039: 15:39:19.7 to 15:45:05.5 GPS

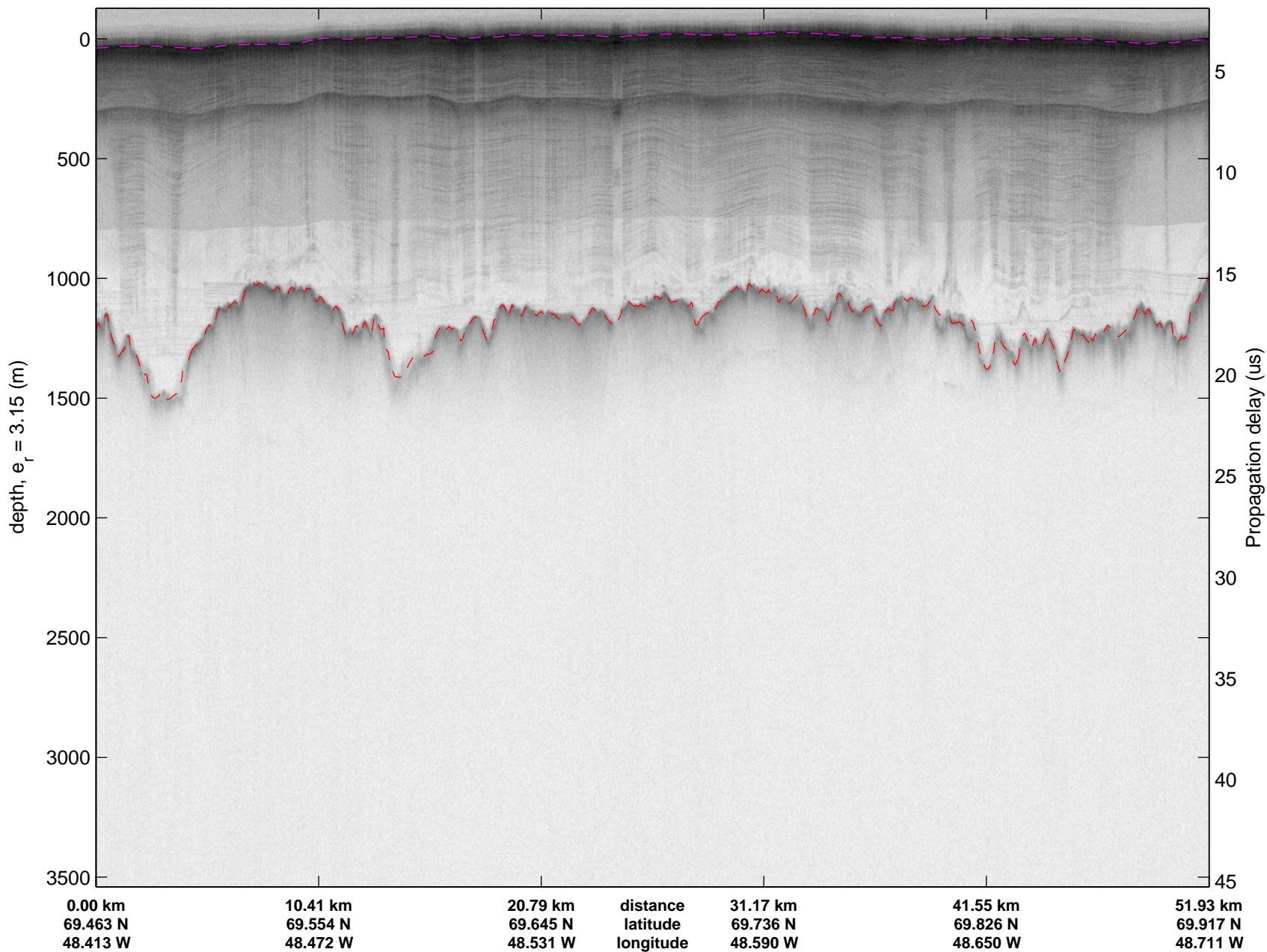


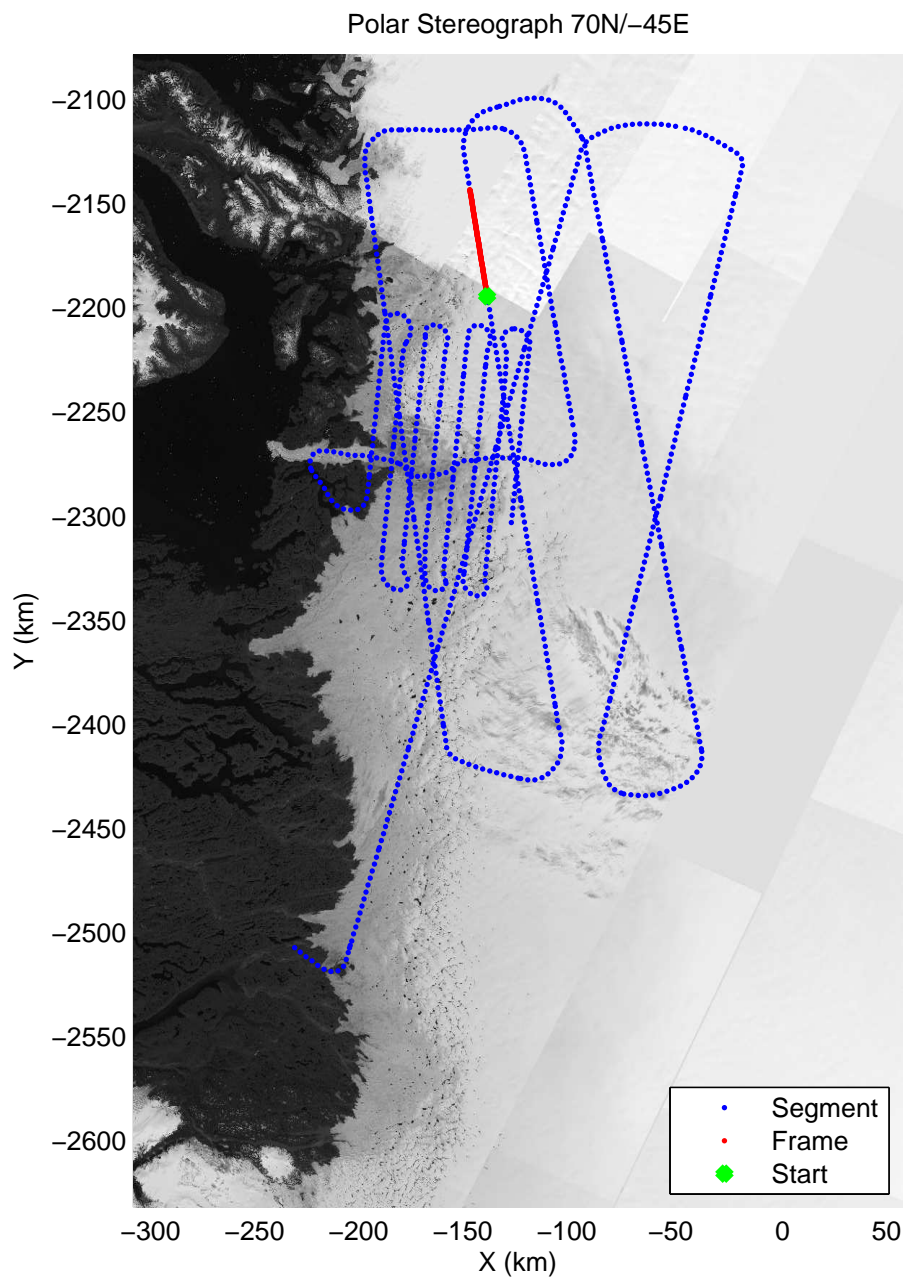



mcords3 2013_Greenland_P3: "F10: Jakobshavn 01" 20130404_02_040: 15:44:52.7 to 15:50:35.1 GPS




mcords3 2013_Greenland_P3: "F10: Jakobshavn 01" 20130404_02_040: 15:44:52.7 to 15:50:35.1 GPS

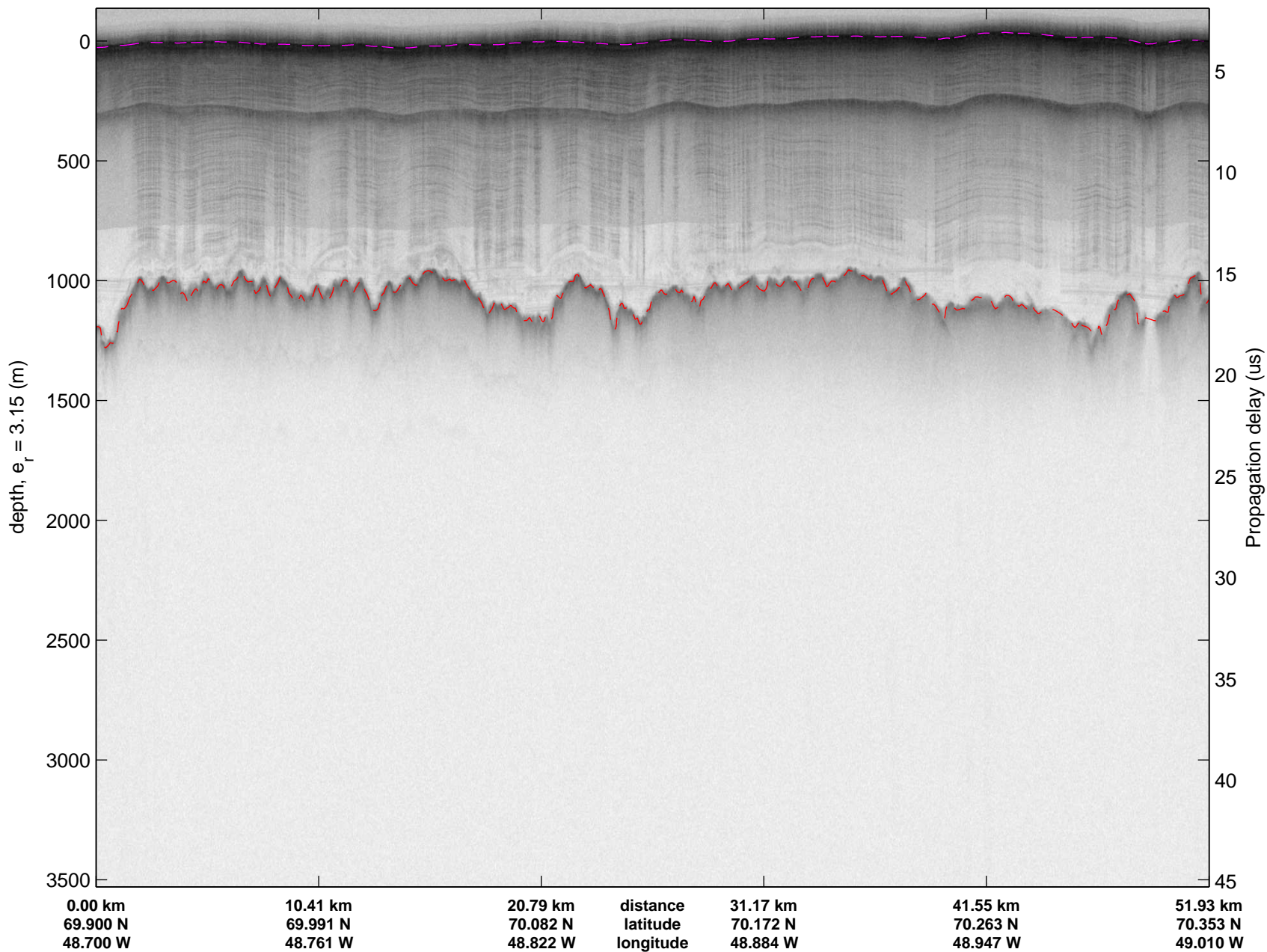



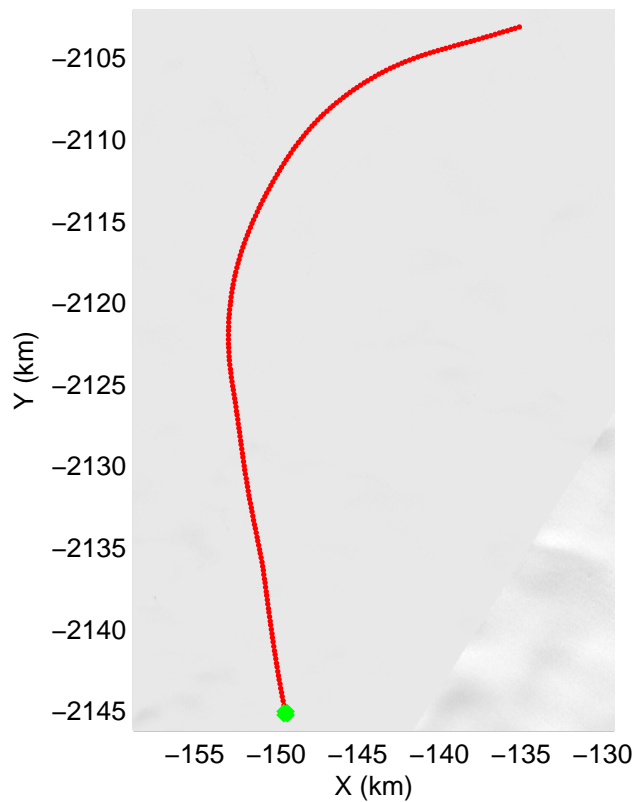


mcords3 2013_Greenland_P3: "F10: Jakobshavn 01" 20130404_02_041: 15:50:22.6 to 15:56:02.6 GPS




mconds3 2013_Greenland_P3: "F10: Jakobshavn 01" 20130404_02_041: 15:50:22.6 to 15:56:02.6 GPS

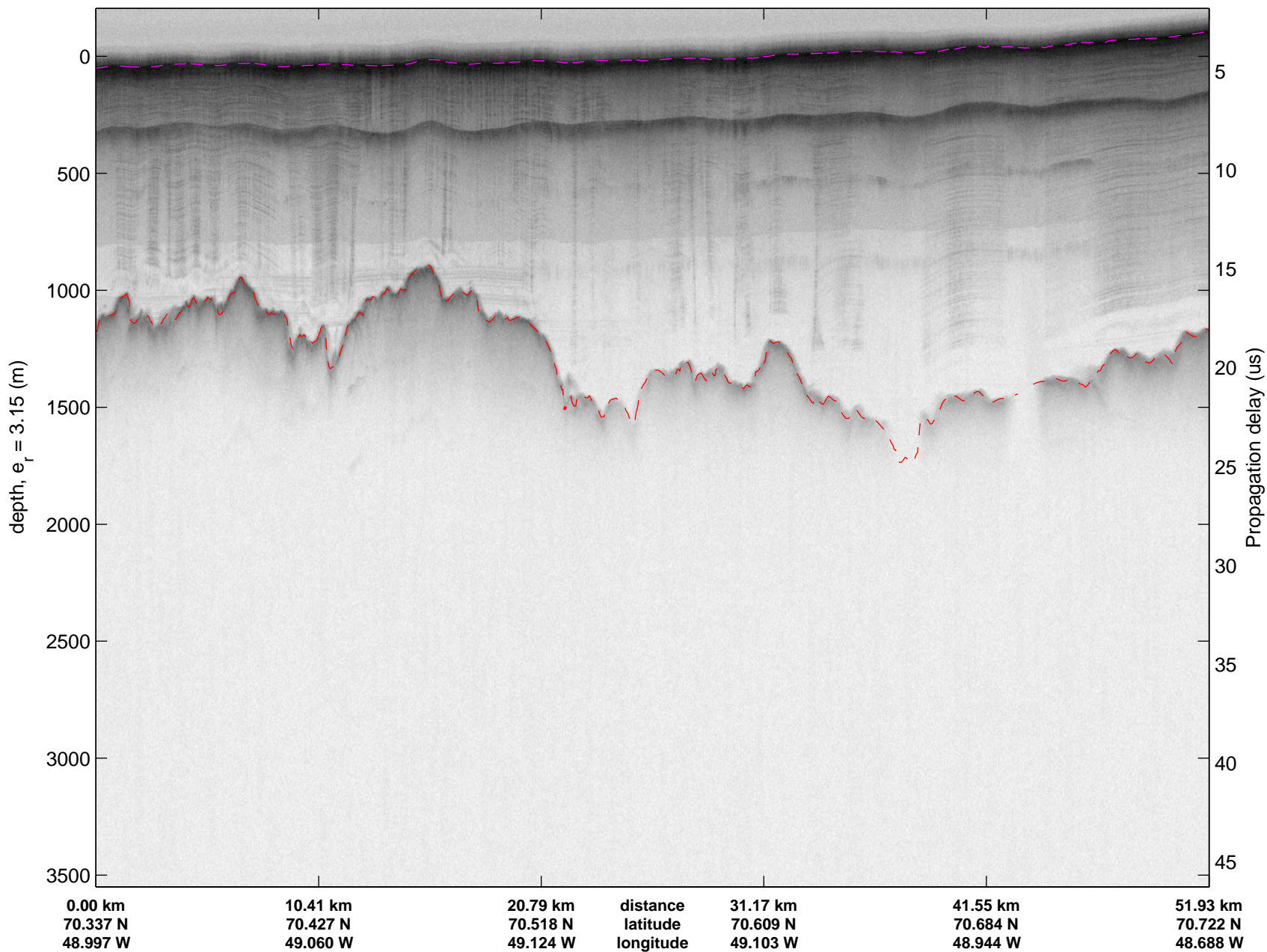



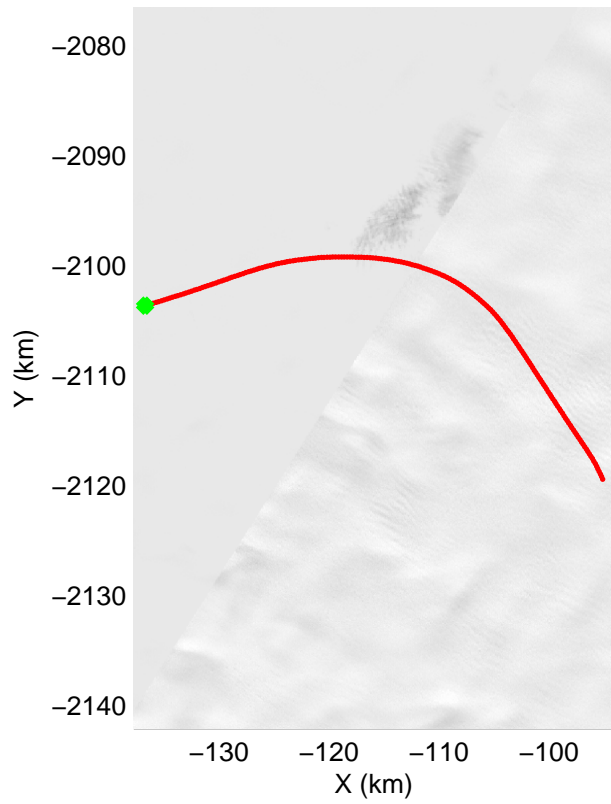
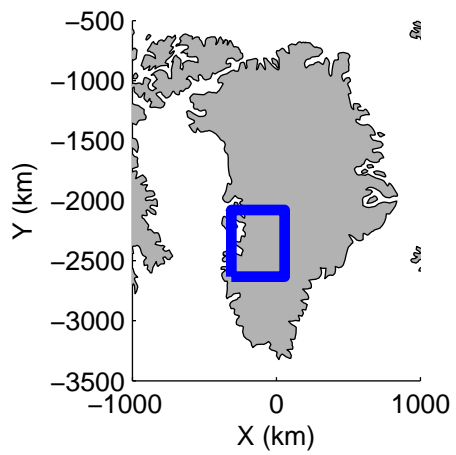


mcords3 2013_Greenland_P3: "F10: Jakobshavn 01" 20130404_02_042: 15:55:50.2 to 16:01:37.1 GPS




mconds3 2013_Greenland_P3: "F10: Jakobshavn 01" 20130404_02_042: 15:55:50.2 to 16:01:37.1 GPS

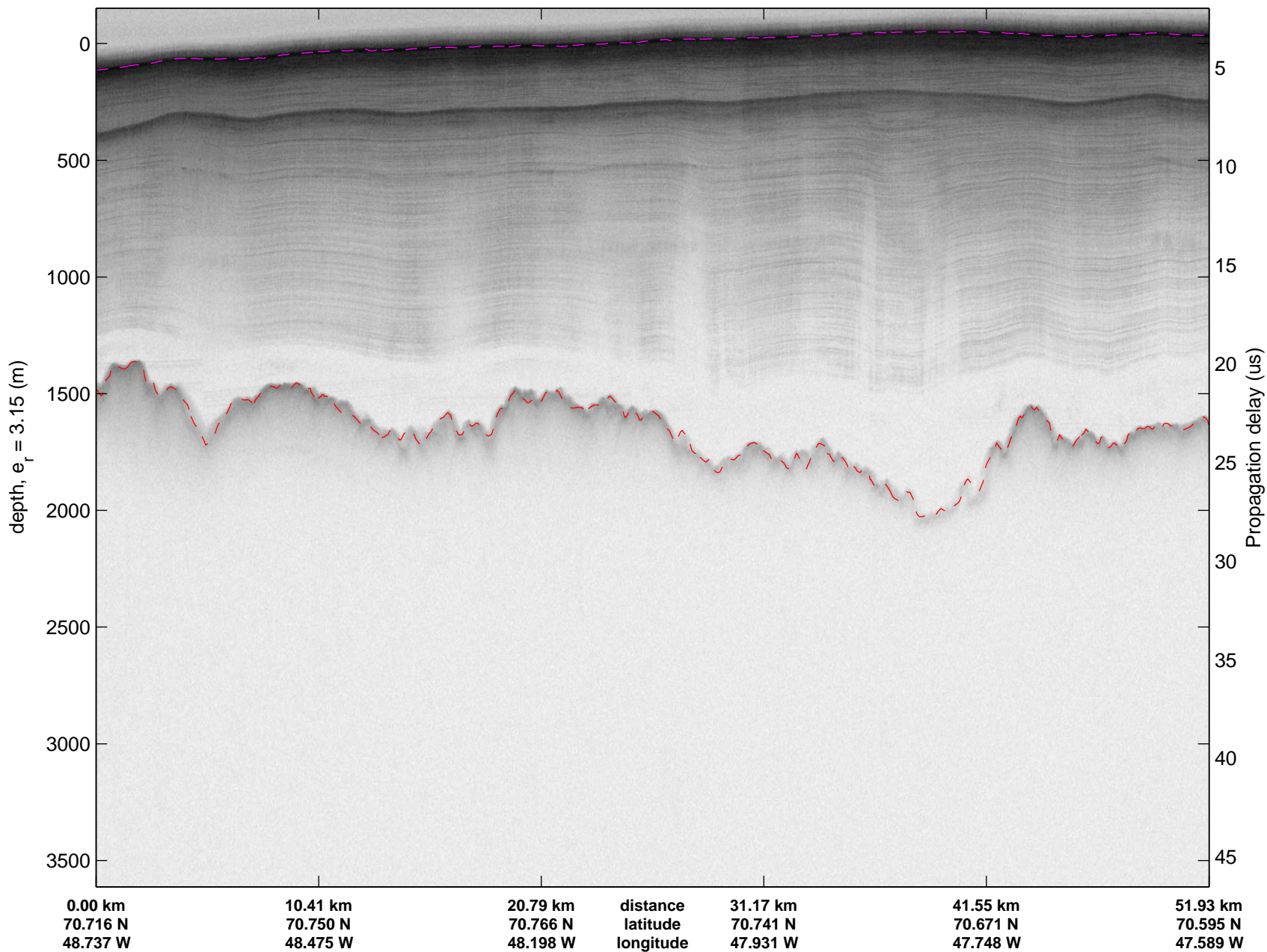



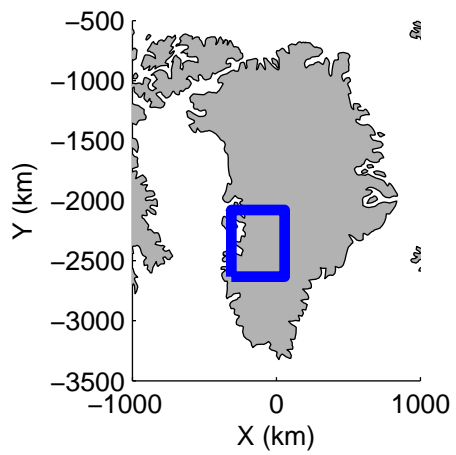


mcords3 2013_Greenland_P3: "F10: Jakobshavn 01" 20130404_02_043: 16:01:23.2 to 16:07:54.3 GPS

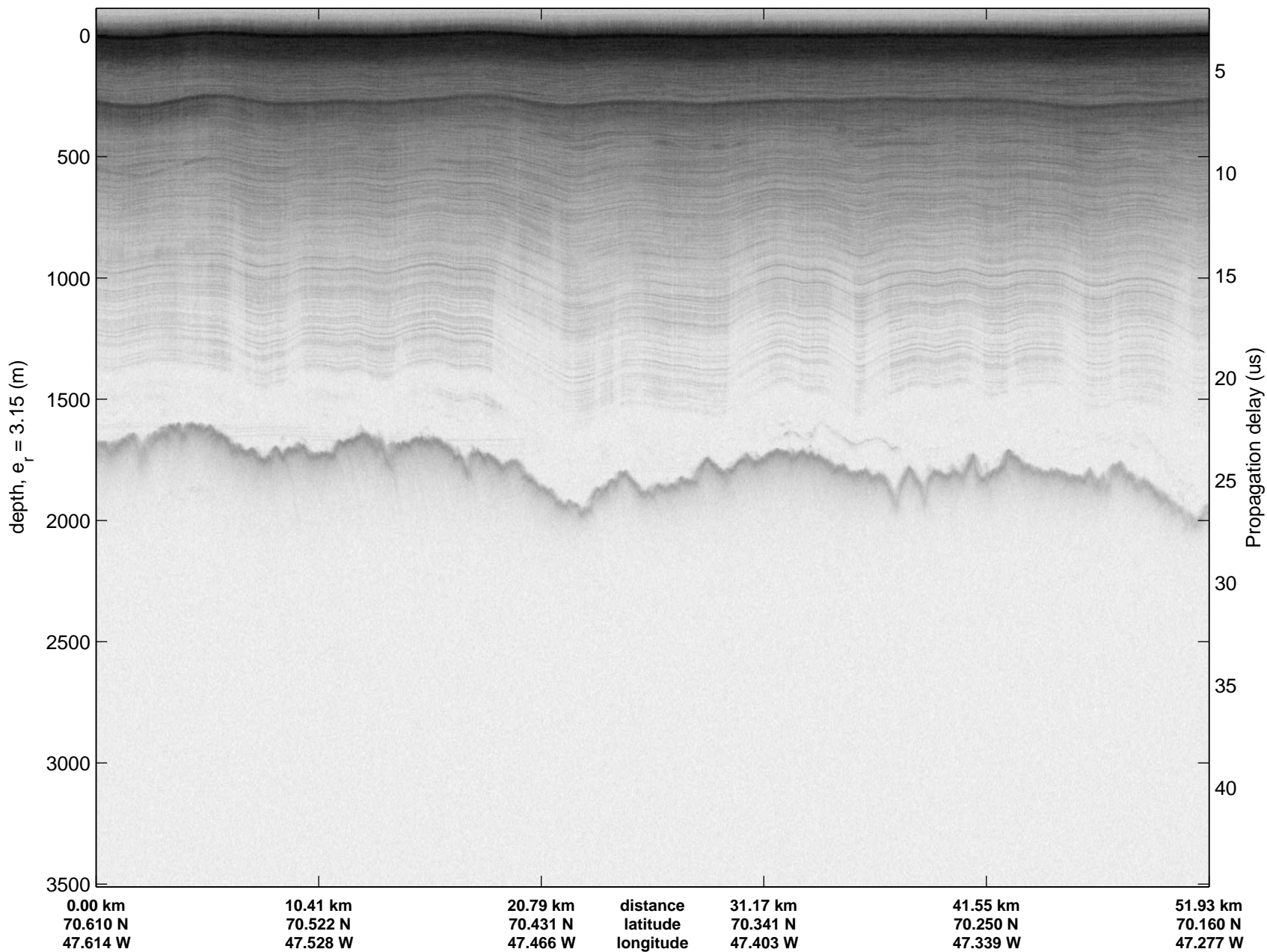


mcords3 2013_Greenland_P3: "F10: Jakobshavn 01" 20130404_02_043: 16:01:23.2 to 16:07:54.3 GPS

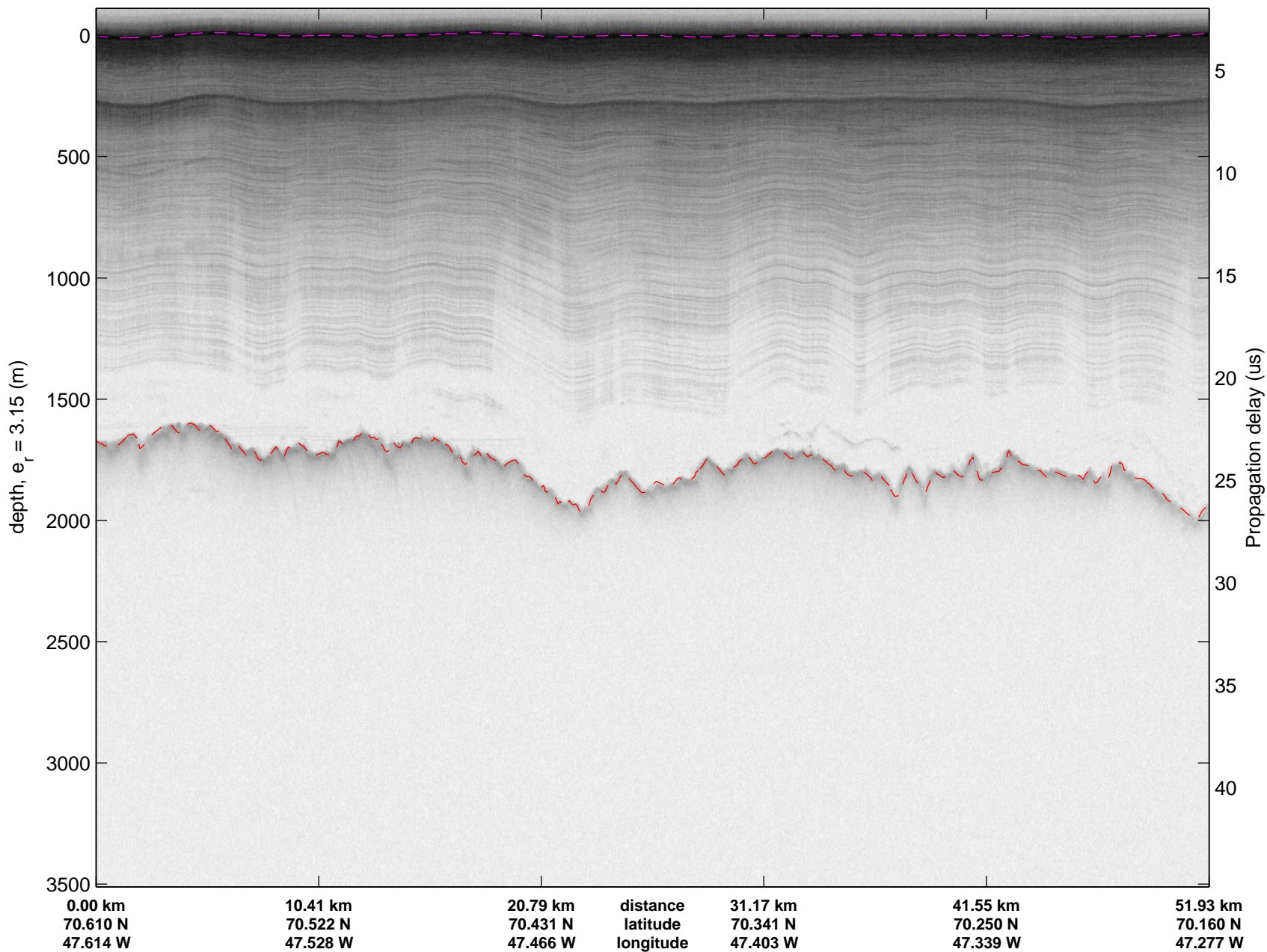





mcords3 2013_Greenland_P3: "F10: Jakobshavn 01" 20130404_02_044: 16:07:39.6 to 16:14:08.3 GPS




mconds3 2013_Greenland_P3: "F10: Jakobshavn 01" 20130404_02_044: 16:07:39.6 to 16:14:08.3 GPS

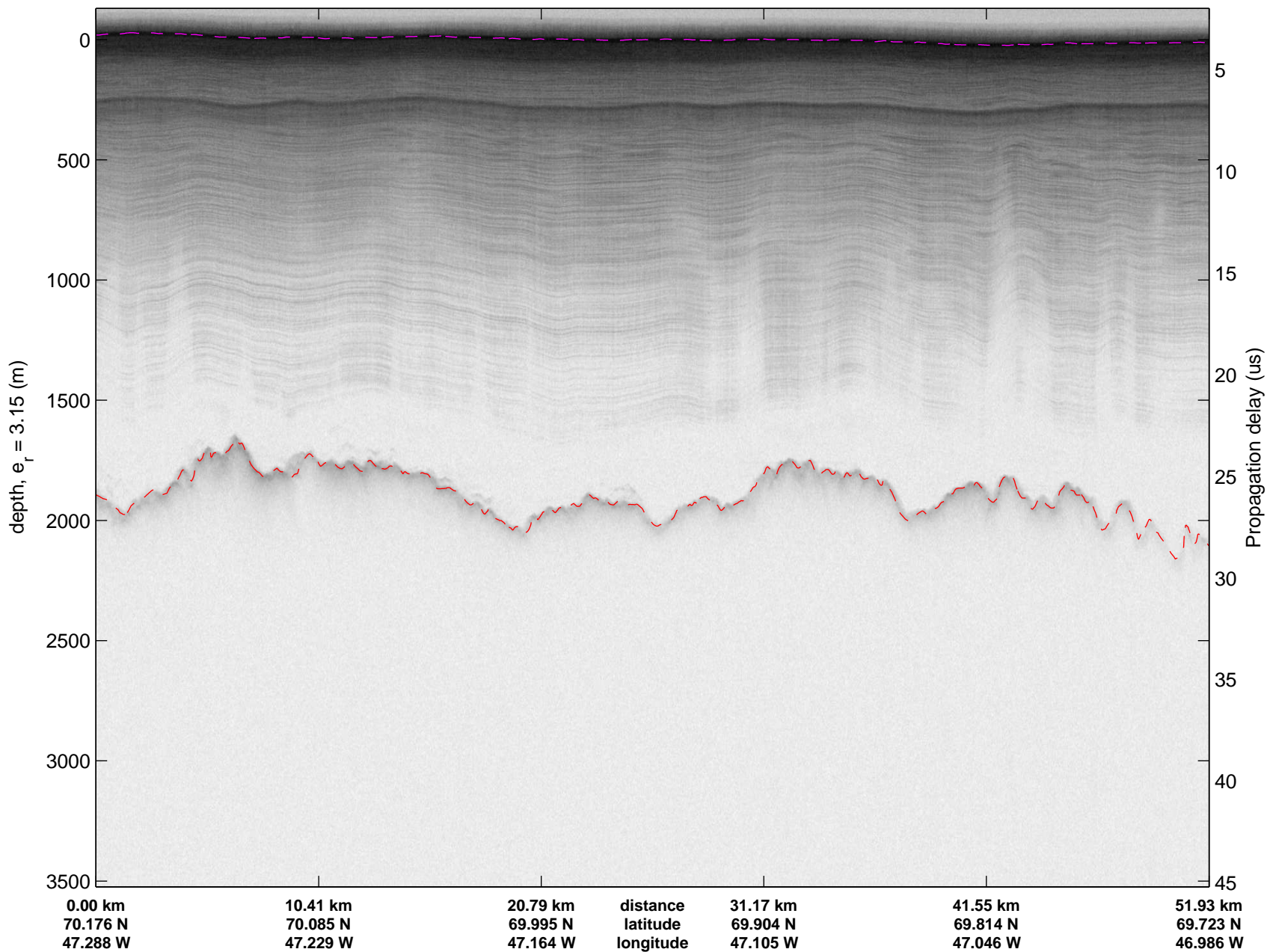





mcords3 2013_Greenland_P3: "F10: Jakobshavn 01" 20130404_02_045: 16:13:53.8 to 16:20:21.8 GPS

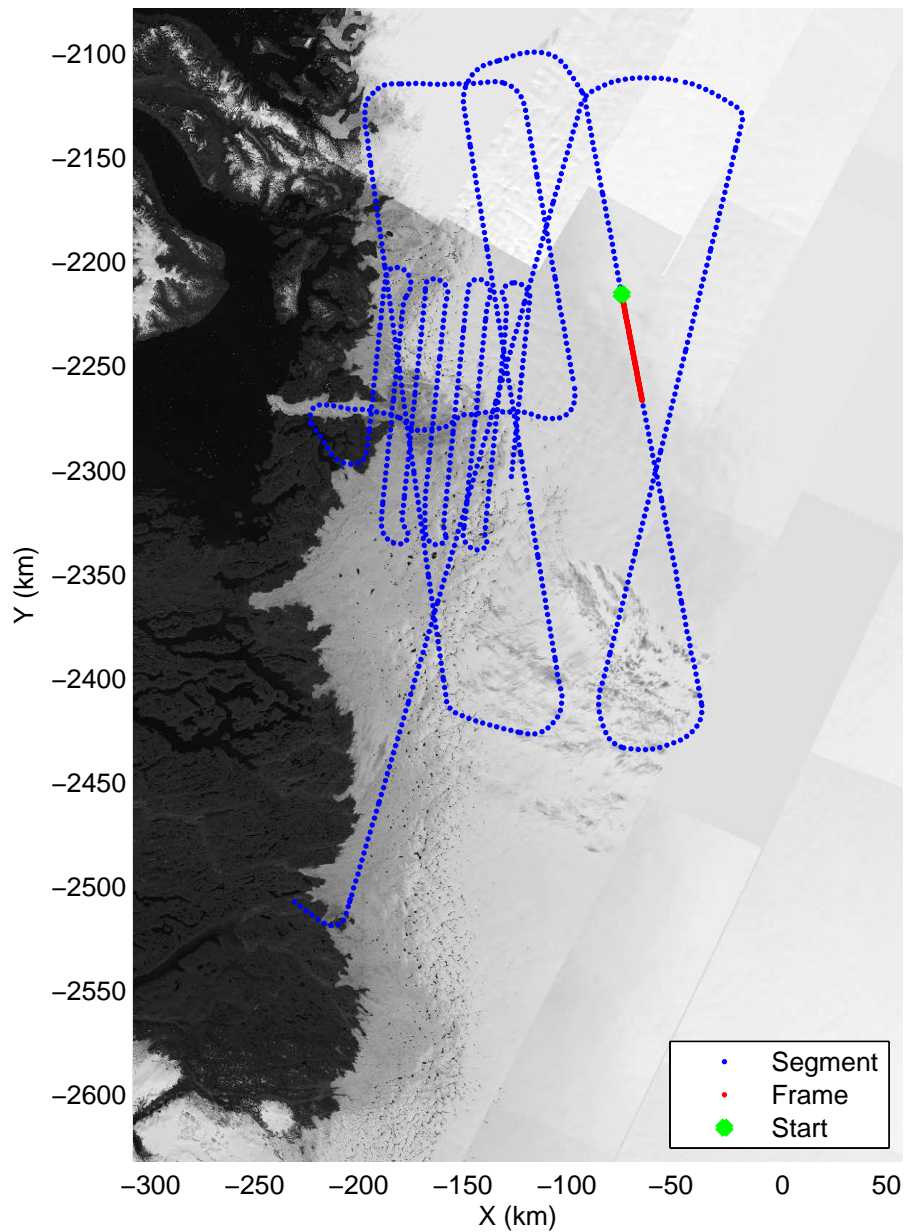


mcords3 2013_Greenland_P3: "F10: Jakobshavn 01" 20130404_02_045: 16:13:53.8 to 16:20:21.8 GPS

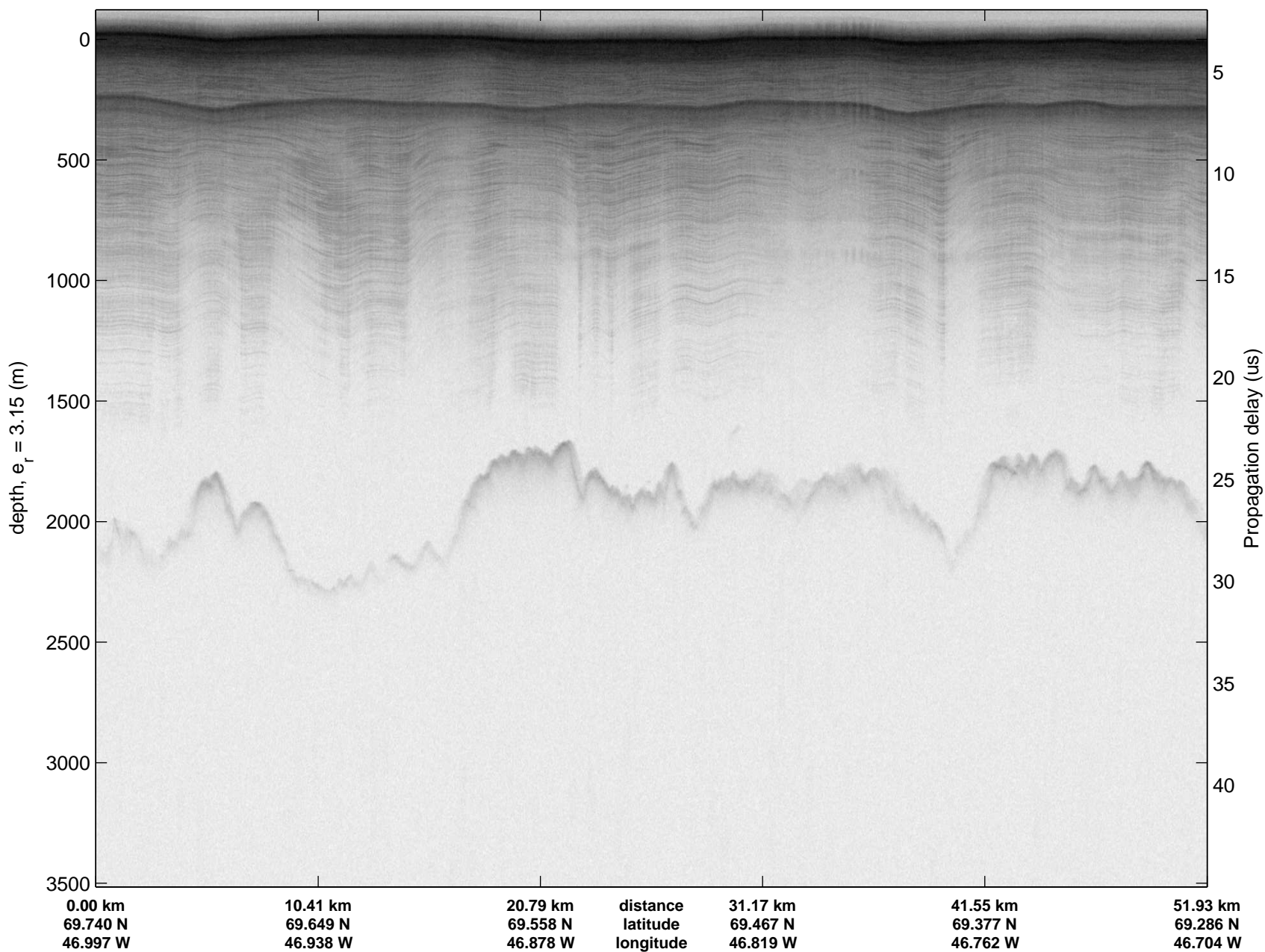




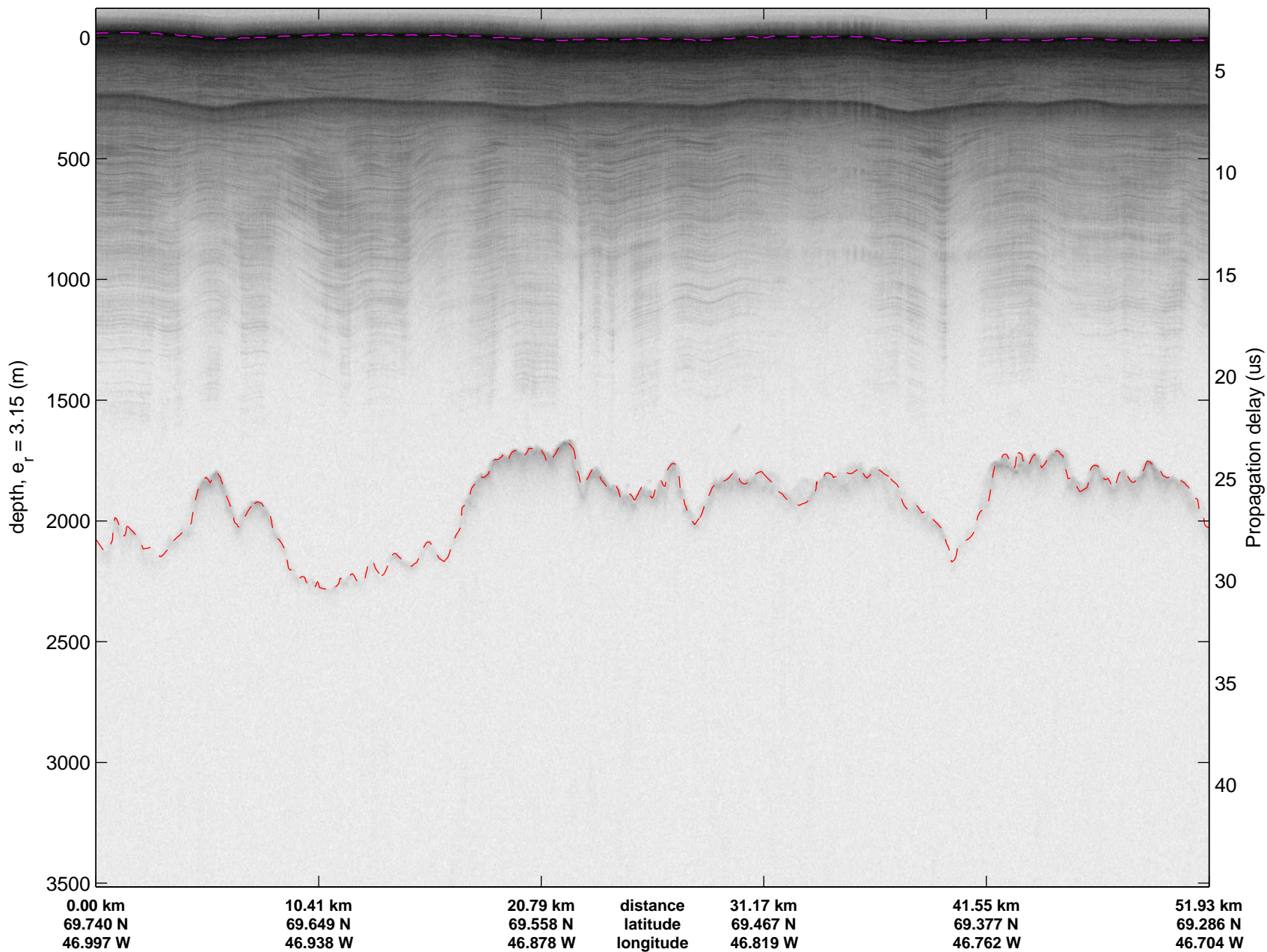
Polar Stereograph 70N/-45E

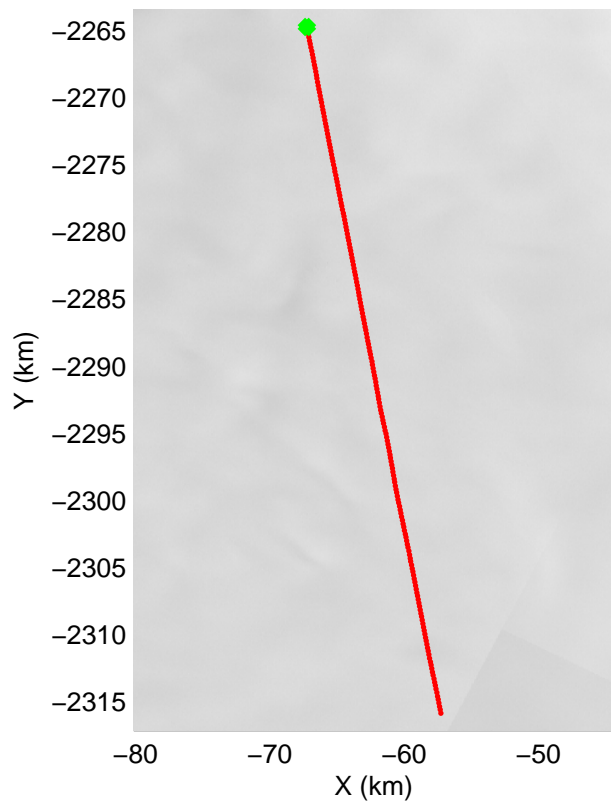


mcords3 2013_Greenland_P3: "F10: Jakobshavn 01" 20130404_02_046: 16:20:07.2 to 16:26:37.7 GPS

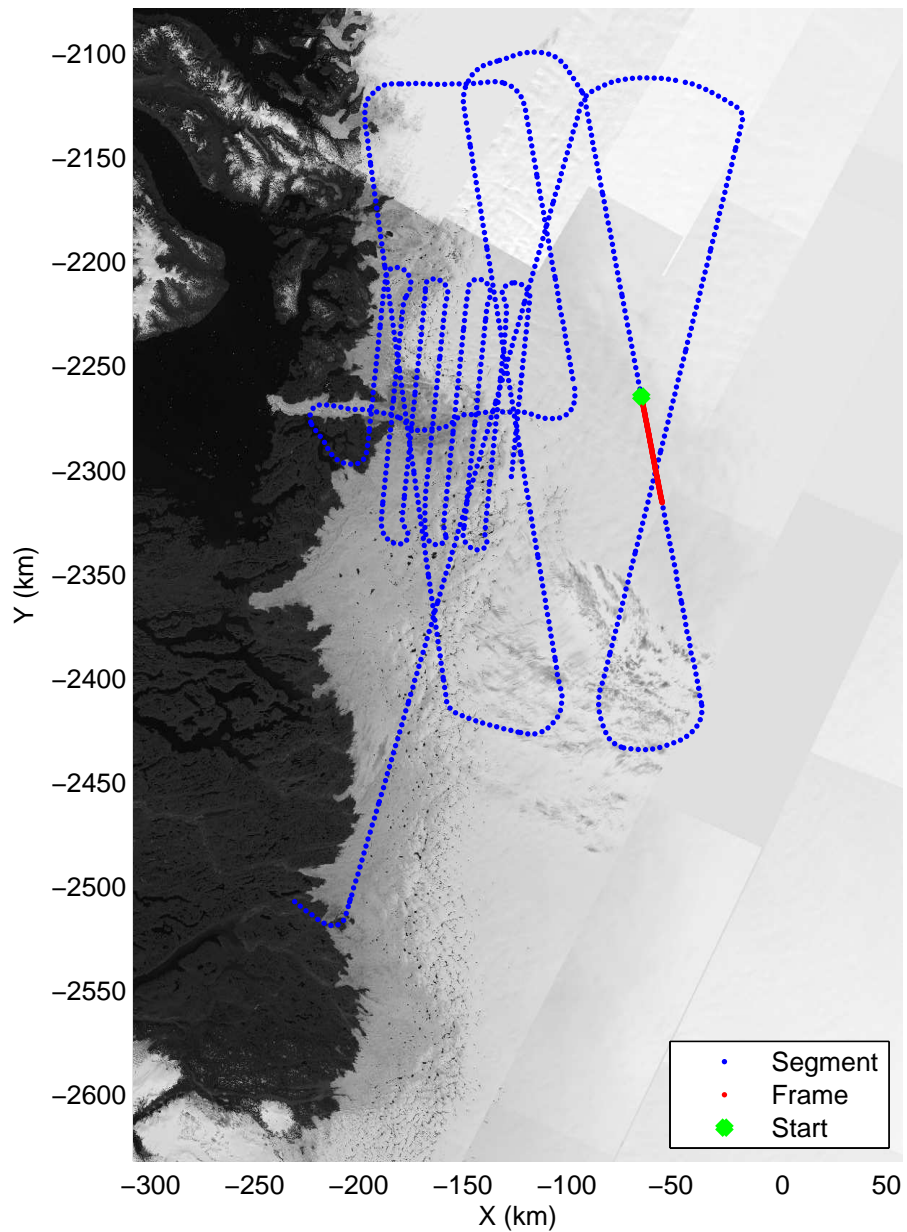


mcords3 2013_Greenland_P3: "F10: Jakobshavn 01" 20130404_02_046: 16:20:07.2 to 16:26:37.7 GPS






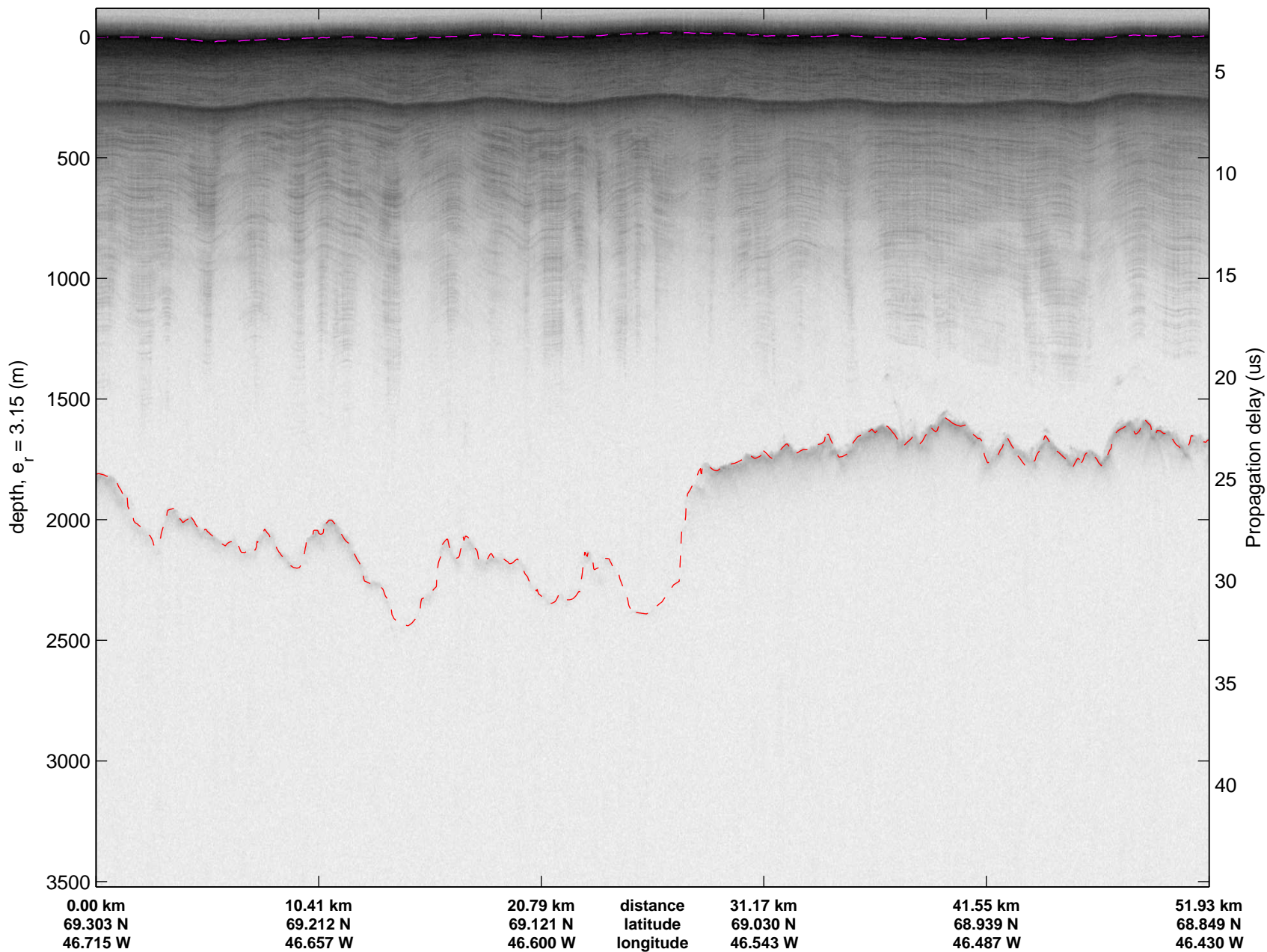
Polar Stereograph 70N-45E

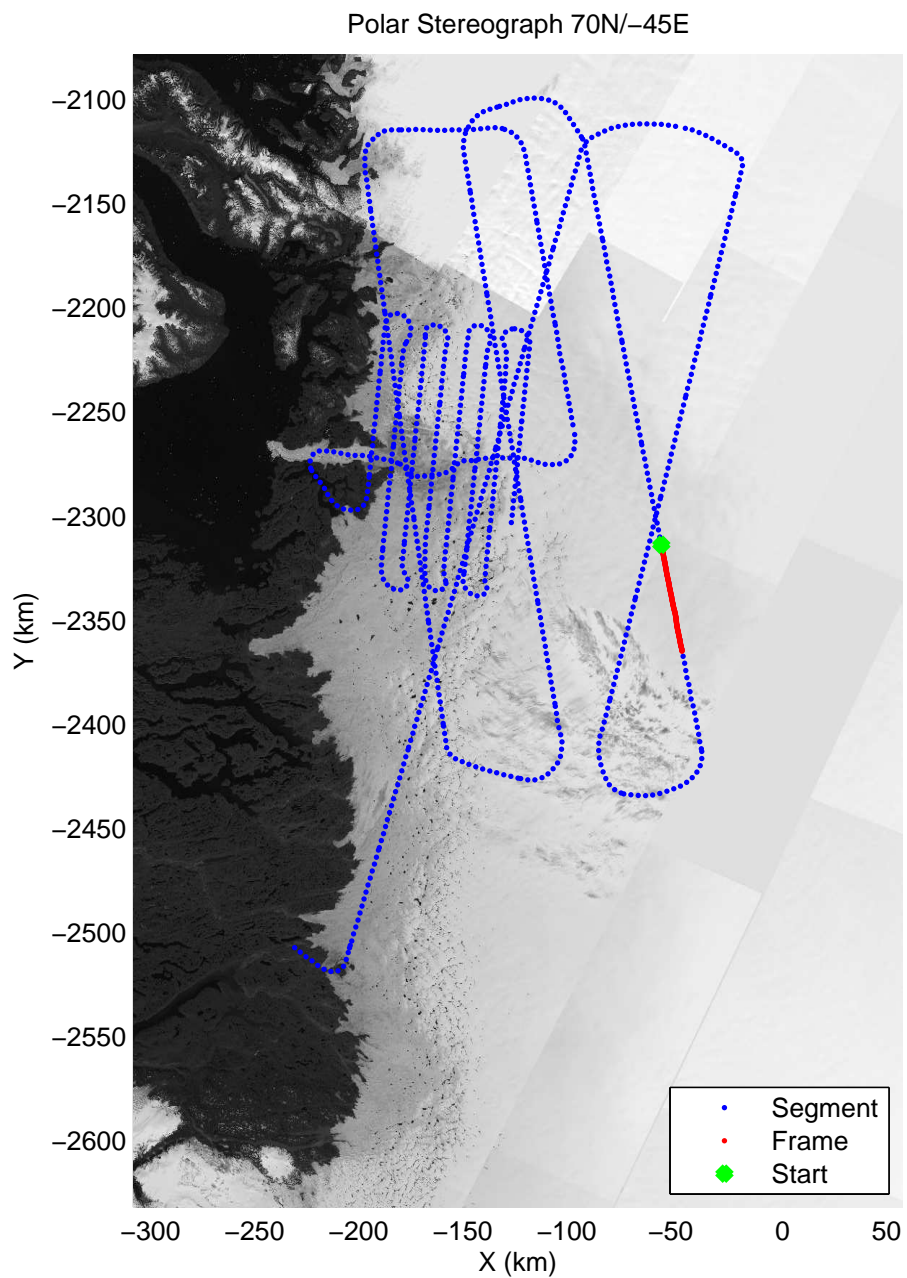
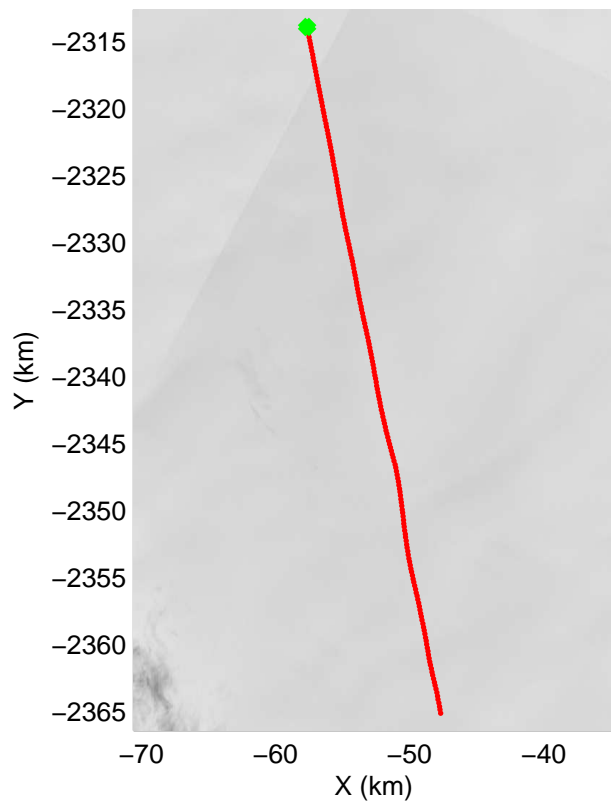


mcords3 2013_Greenland_P3: "F10: Jakobshavn 01" 20130404_02_047: 16:26:23.0 to 16:33:01.3 GPS

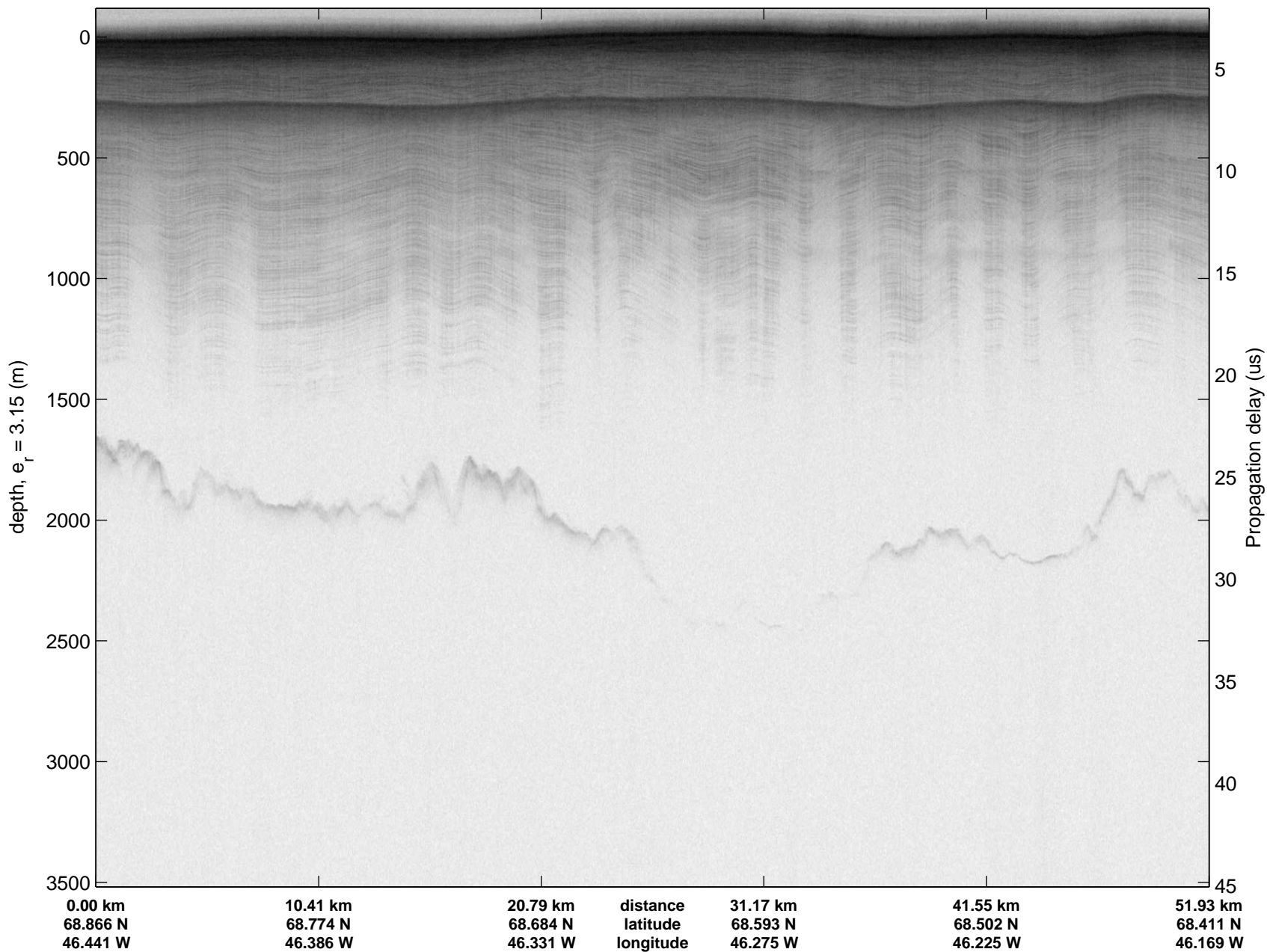


mcords3 2013_Greenland_P3: "F10: Jakobshavn 01" 20130404_02_047: 16:26:23.0 to 16:33:01.3 GPS

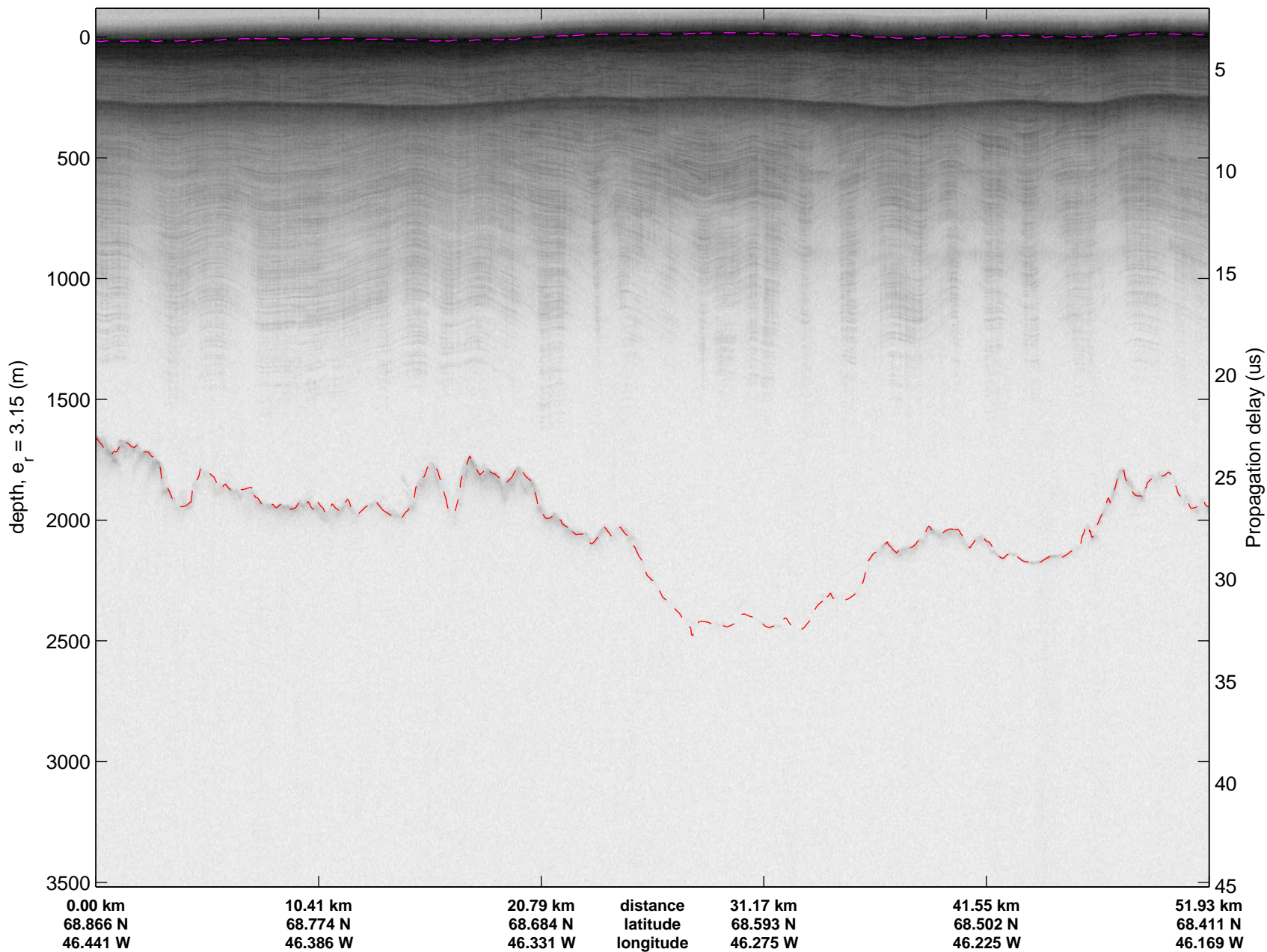


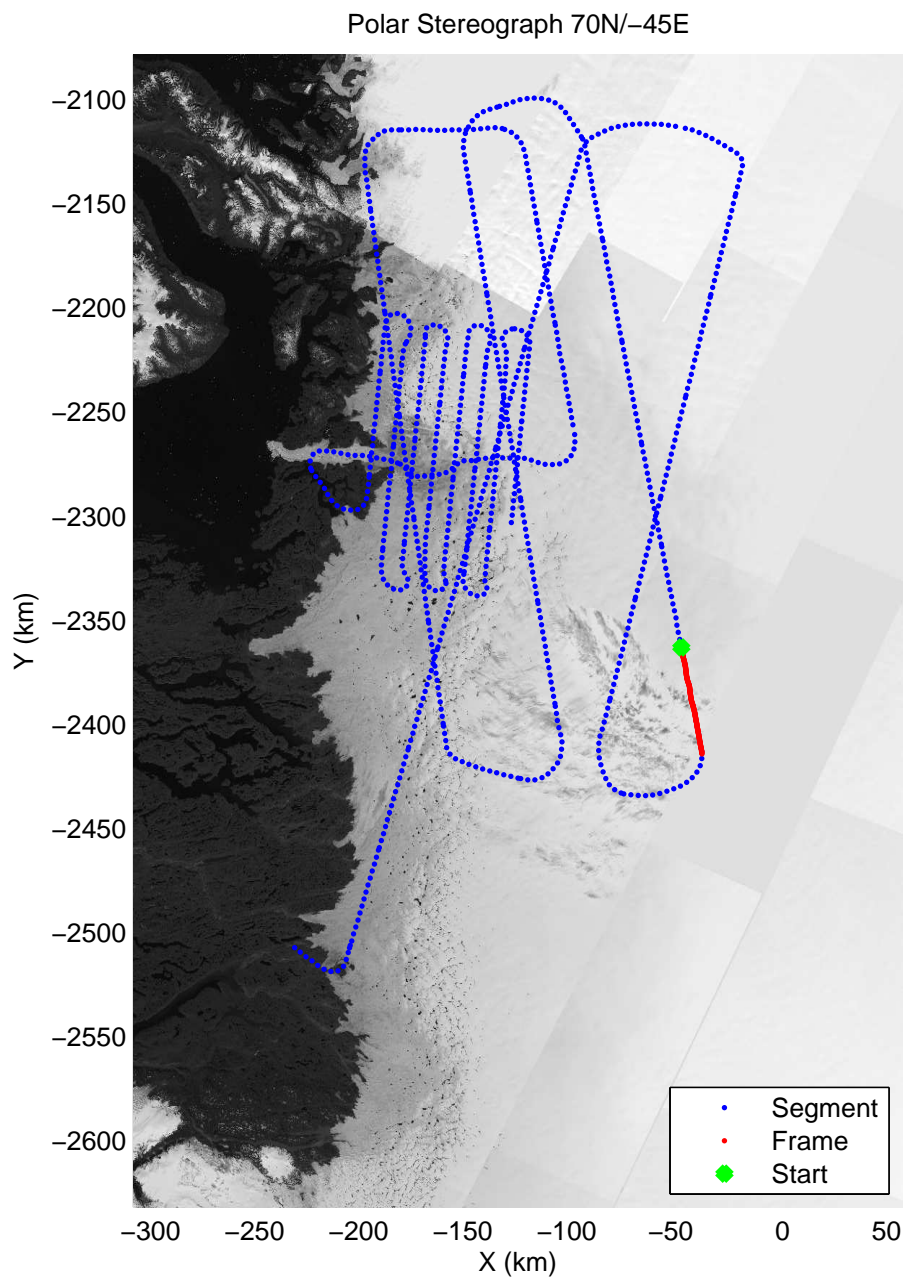
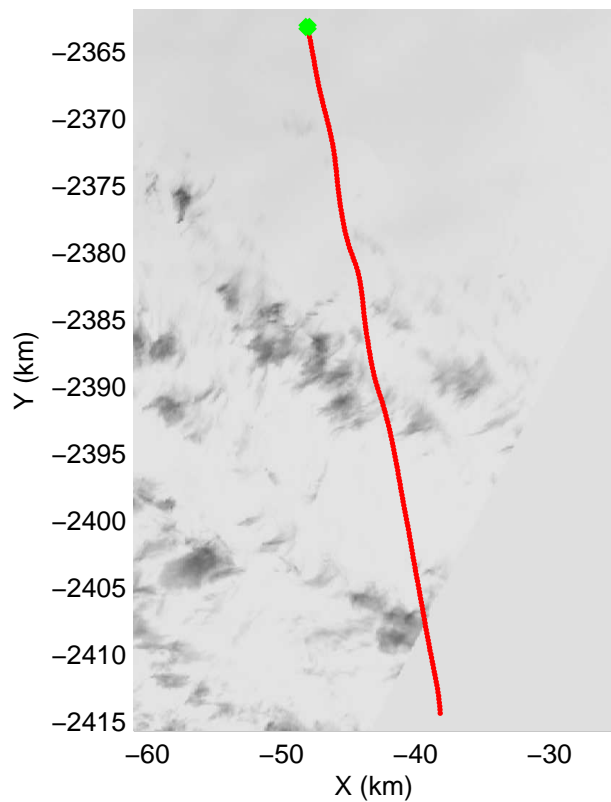


mcords3 2013_Greenland_P3: "F10: Jakobshavn 01" 20130404_02_048: 16:32:46.3 to 16:39:36.1 GPS

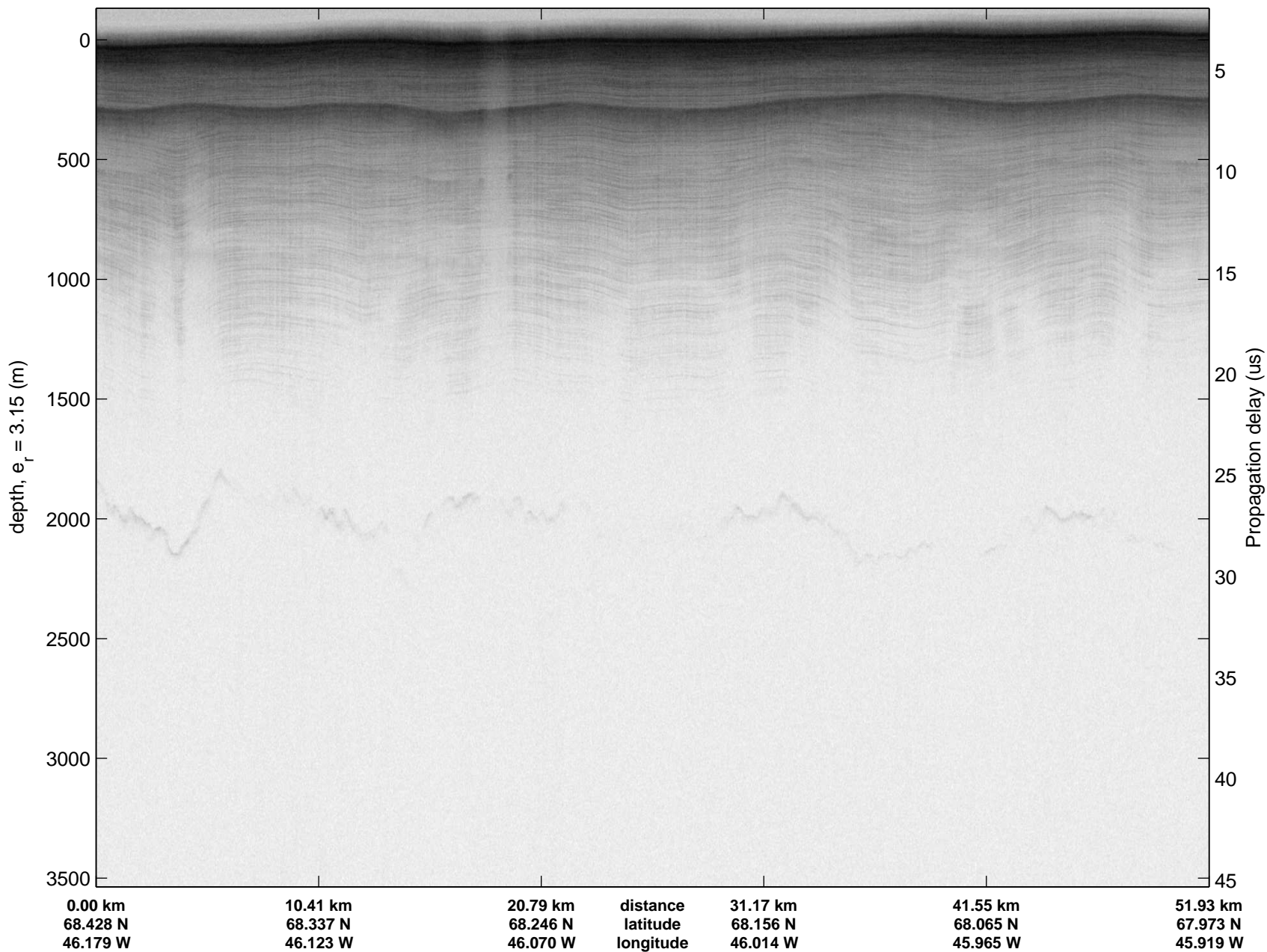


mcords3 2013_Greenland_P3: "F10: Jakobshavn 01" 20130404_02_048: 16:32:46.3 to 16:39:36.1 GPS

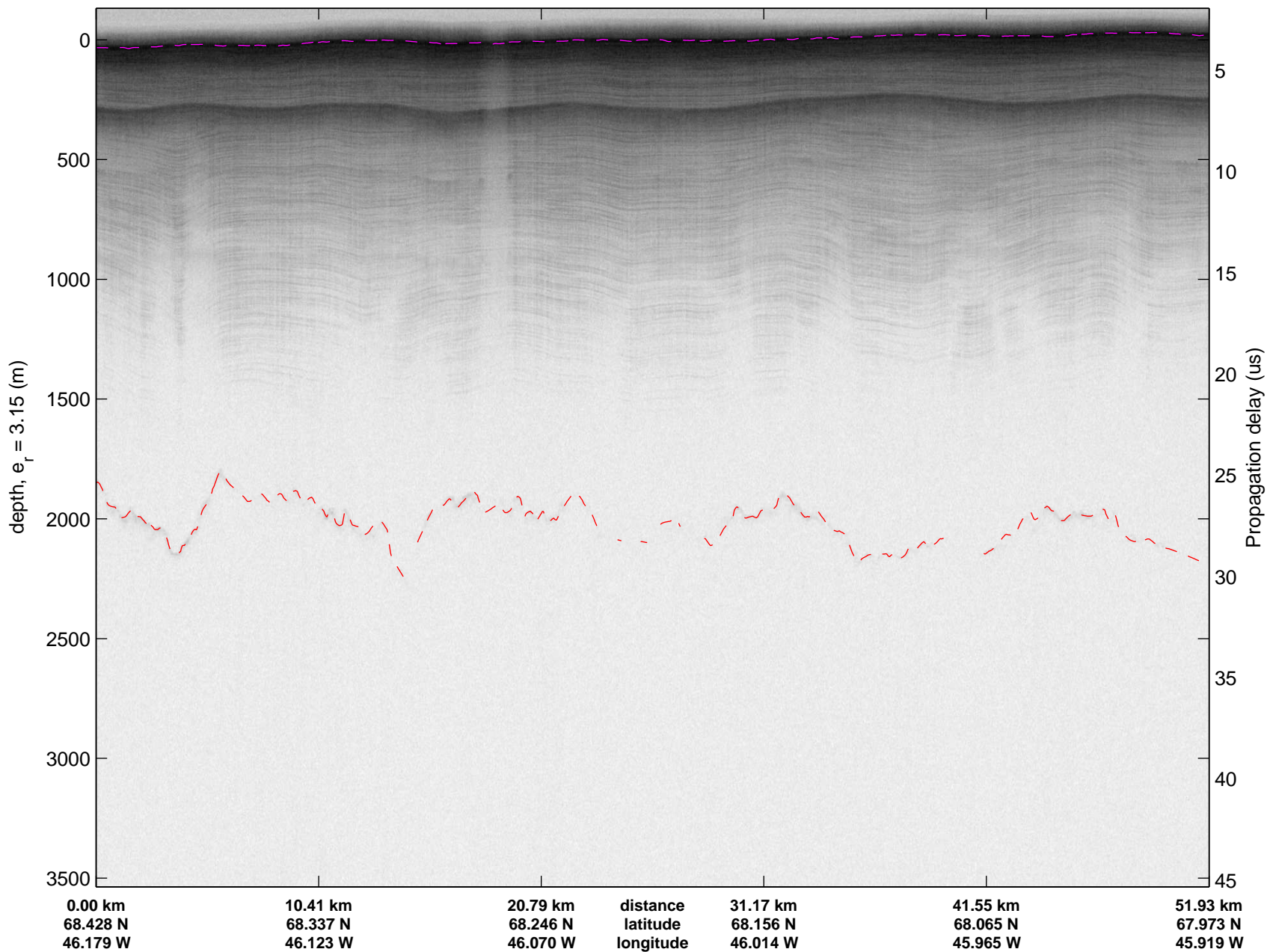



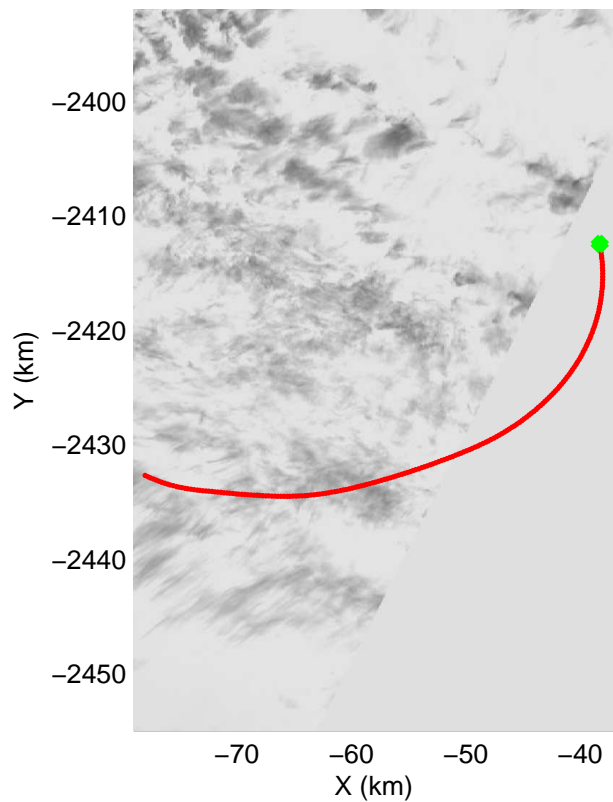


mcords3 2013_Greenland_P3: "F10: Jakobshavn 01" 20130404_02_049: 16:39:20.9 to 16:46:15.4 GPS




mcords3 2013_Greenland_P3: "F10: Jakobshavn 01" 20130404_02_049: 16:39:20.9 to 16:46:15.4 GPS

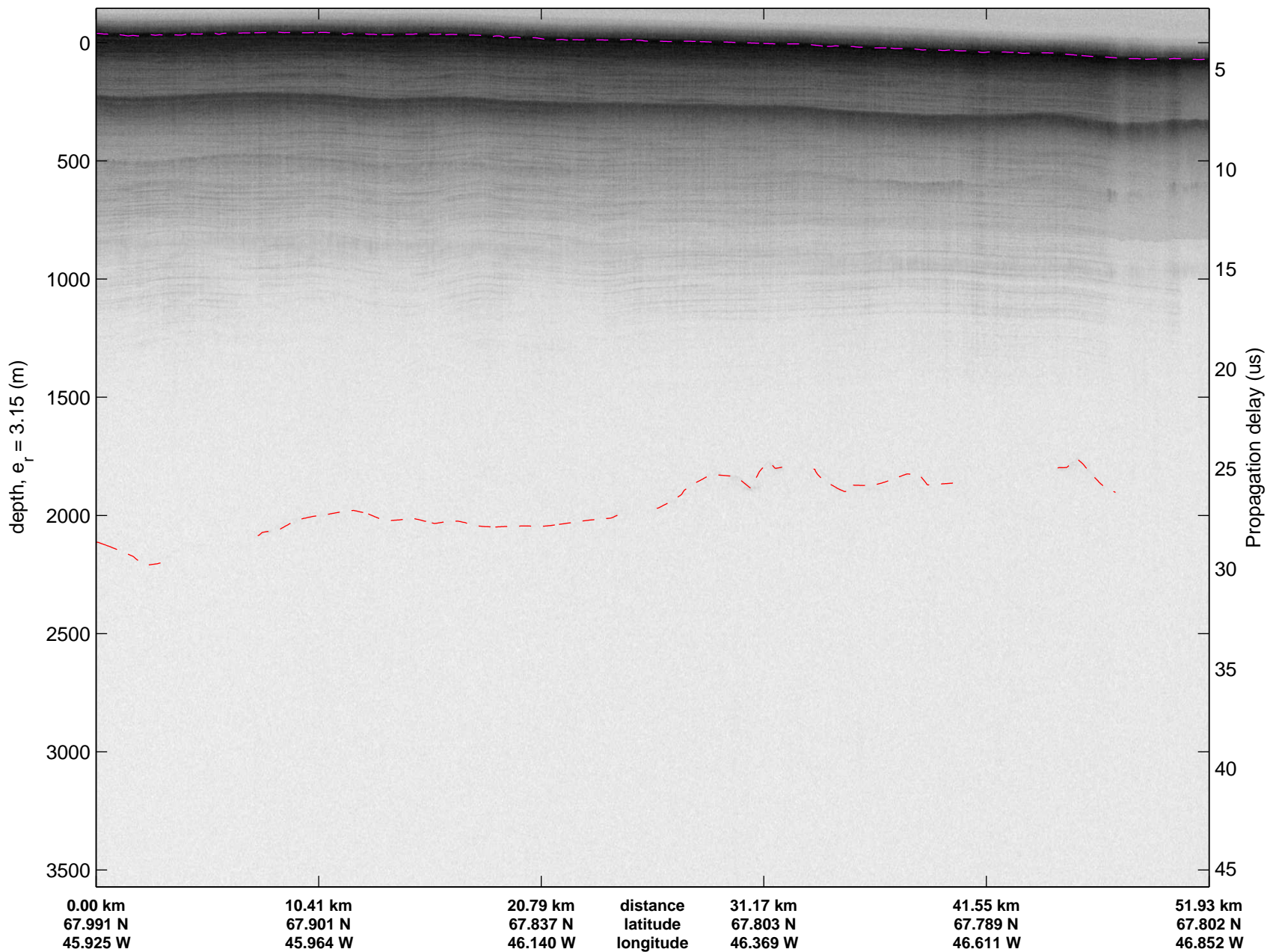






mcords3 2013_Greenland_P3: "F10: Jakobshavn 01" 20130404_02_050: 16:45:60.0 to 16:52:02.7 GPS




mcords3 2013_Greenland_P3: "F10: Jakobshavn 01" 20130404_02_050: 16:45:60.0 to 16:52:02.7 GPS

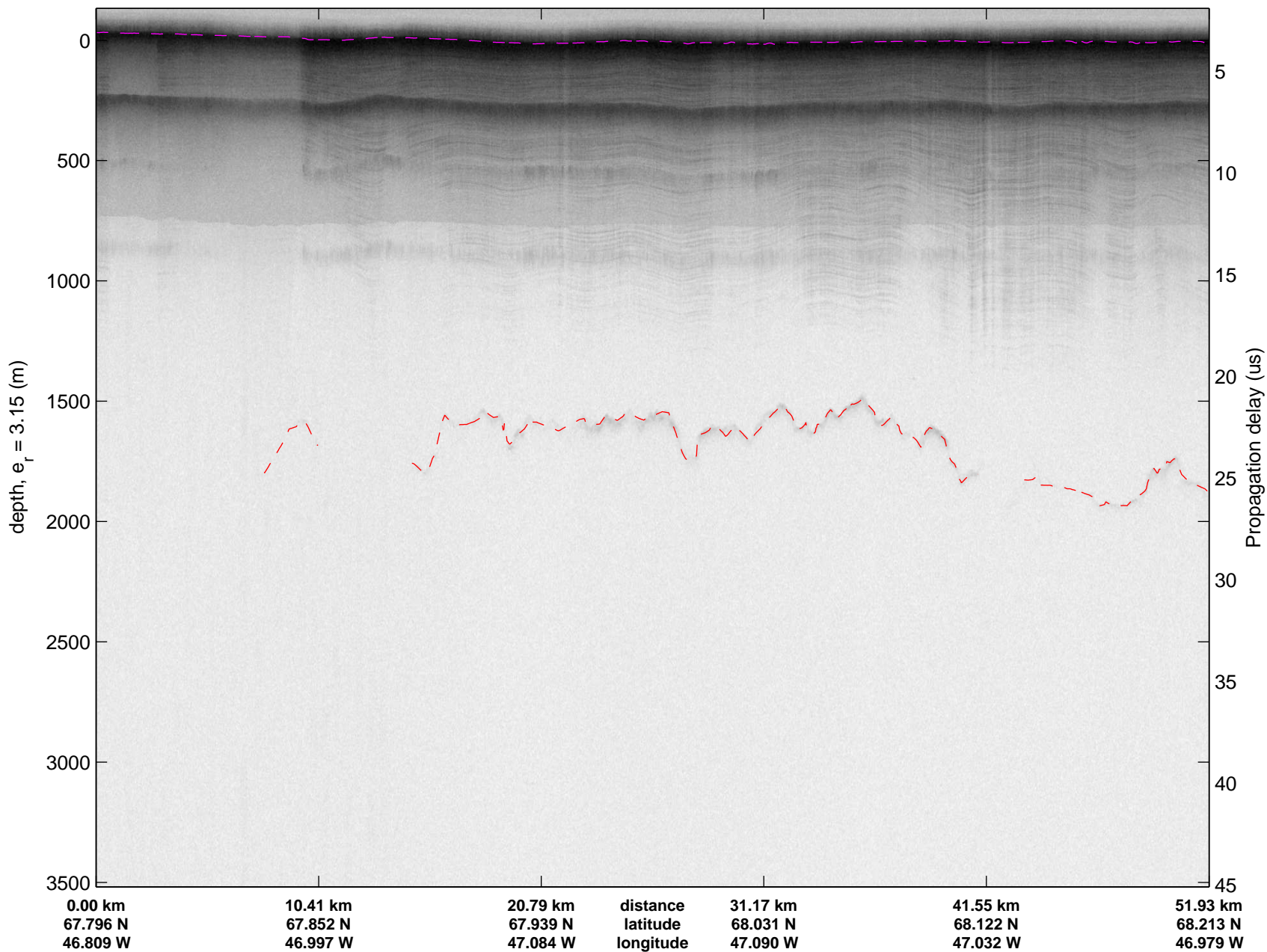


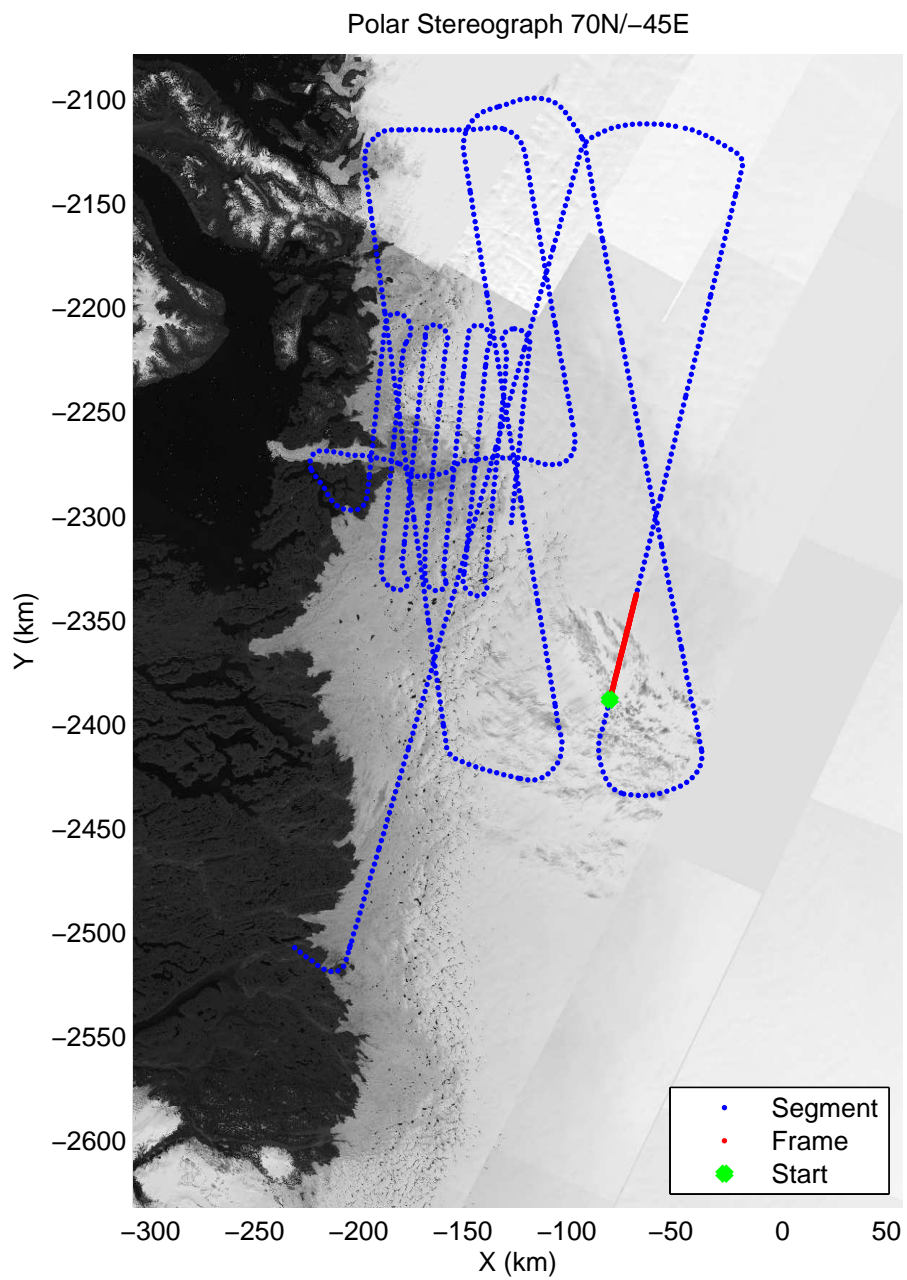
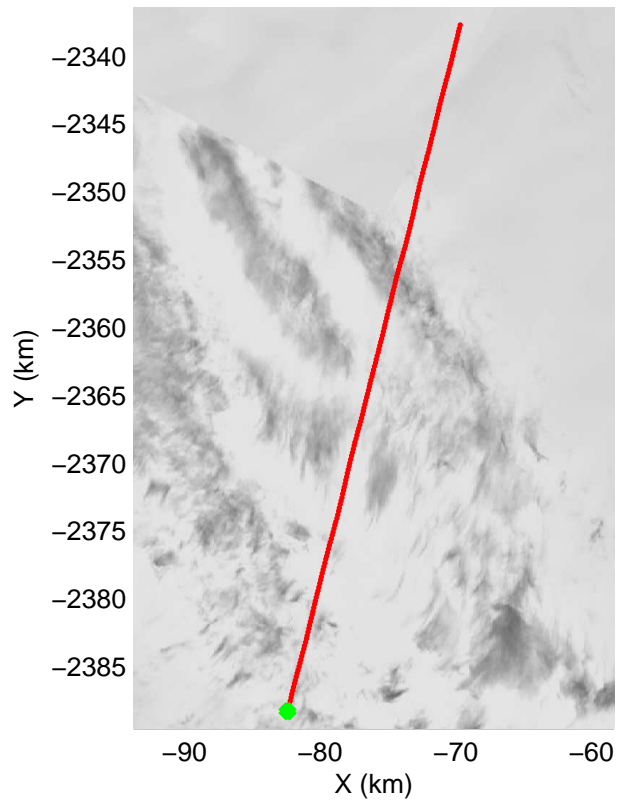
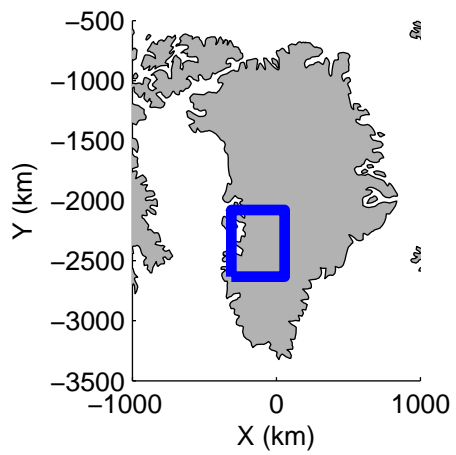


mcords3 2013_Greenland_P3: "F10: Jakobshavn 01" 20130404_02_051: 16:51:50.5 to 16:57:36.0 GPS

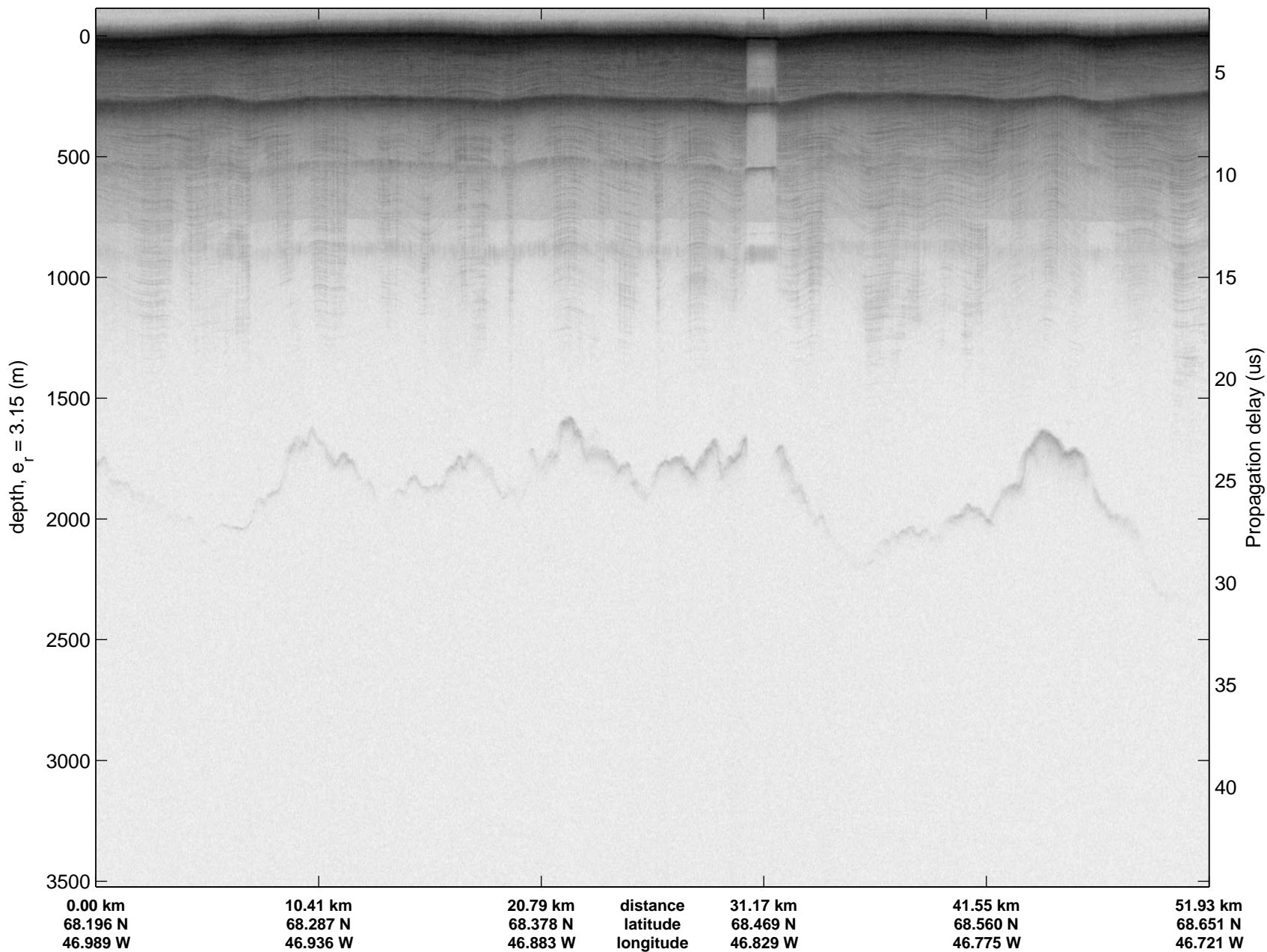


mcords3 2013_Greenland_P3: "F10: Jakobshavn 01" 20130404_02_051: 16:51:50.5 to 16:57:36.0 GPS

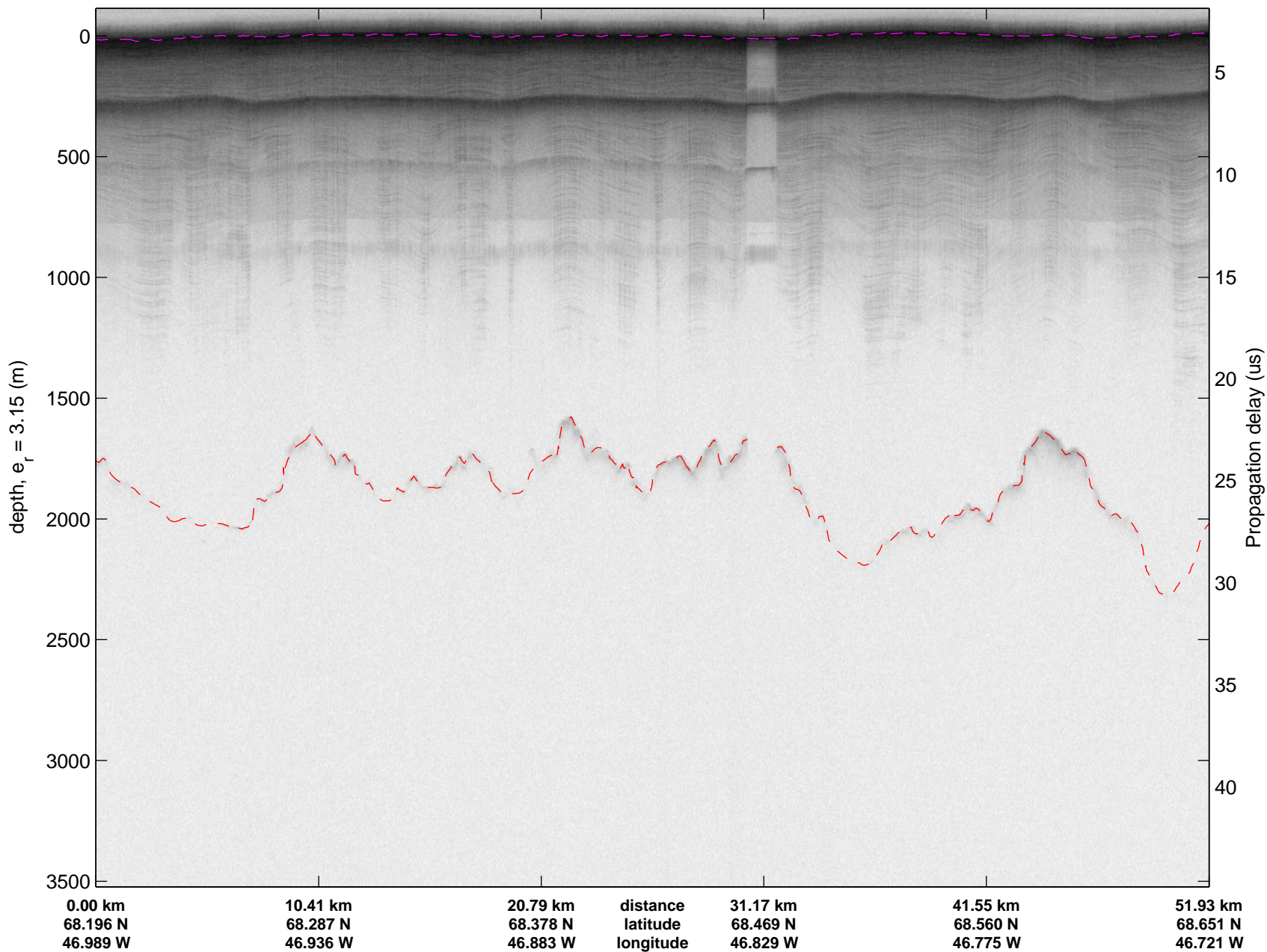






mcords3 2013_Greenland_P3: "F10: Jakobshavn 01" 20130404_02_052: 16:57:22.5 to 17:03:14.3 GPS




mcords3 2013_Greenland_P3: "F10: Jakobshavn 01" 20130404_02_052: 16:57:22.5 to 17:03:14.3 GPS

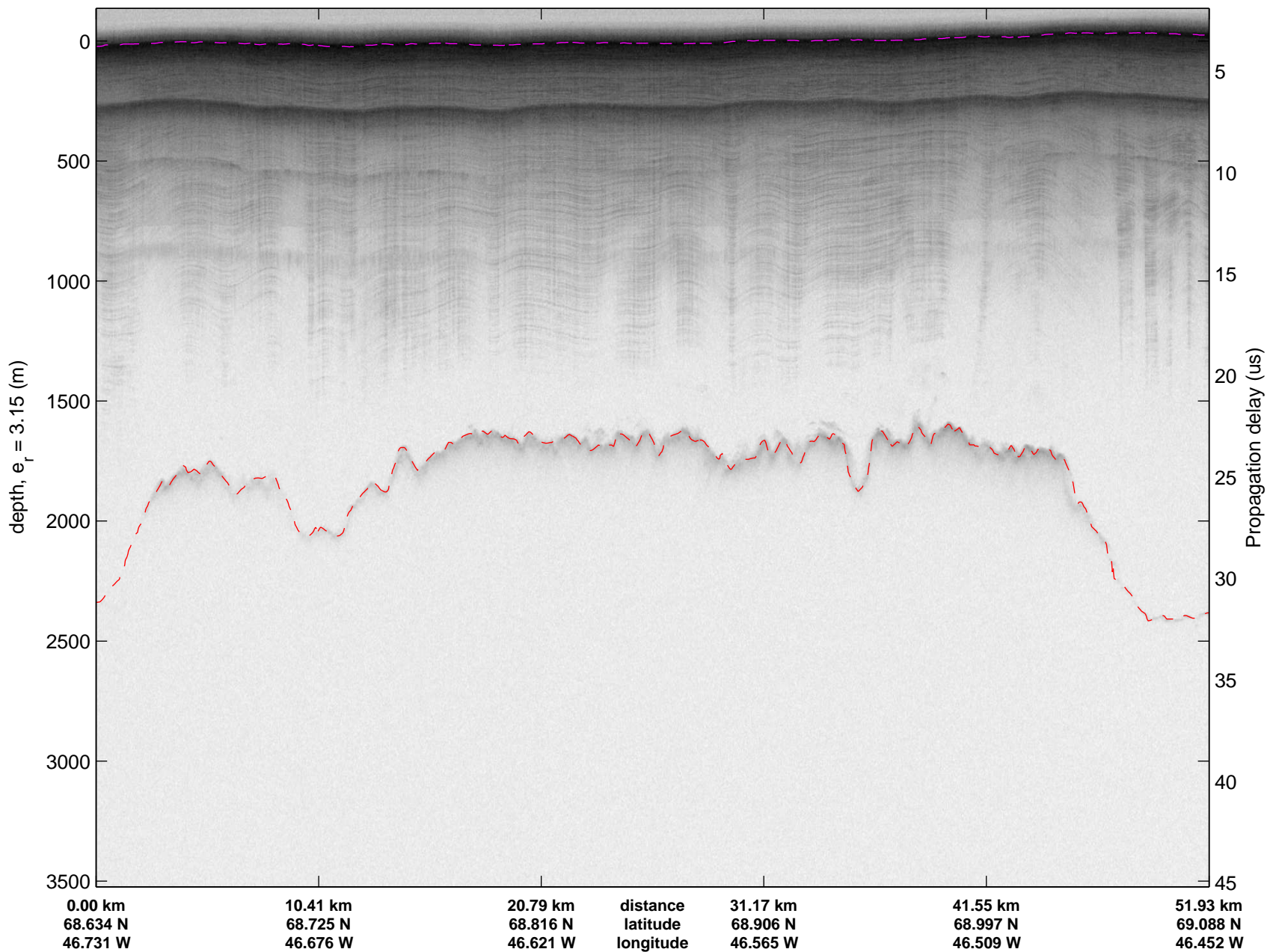


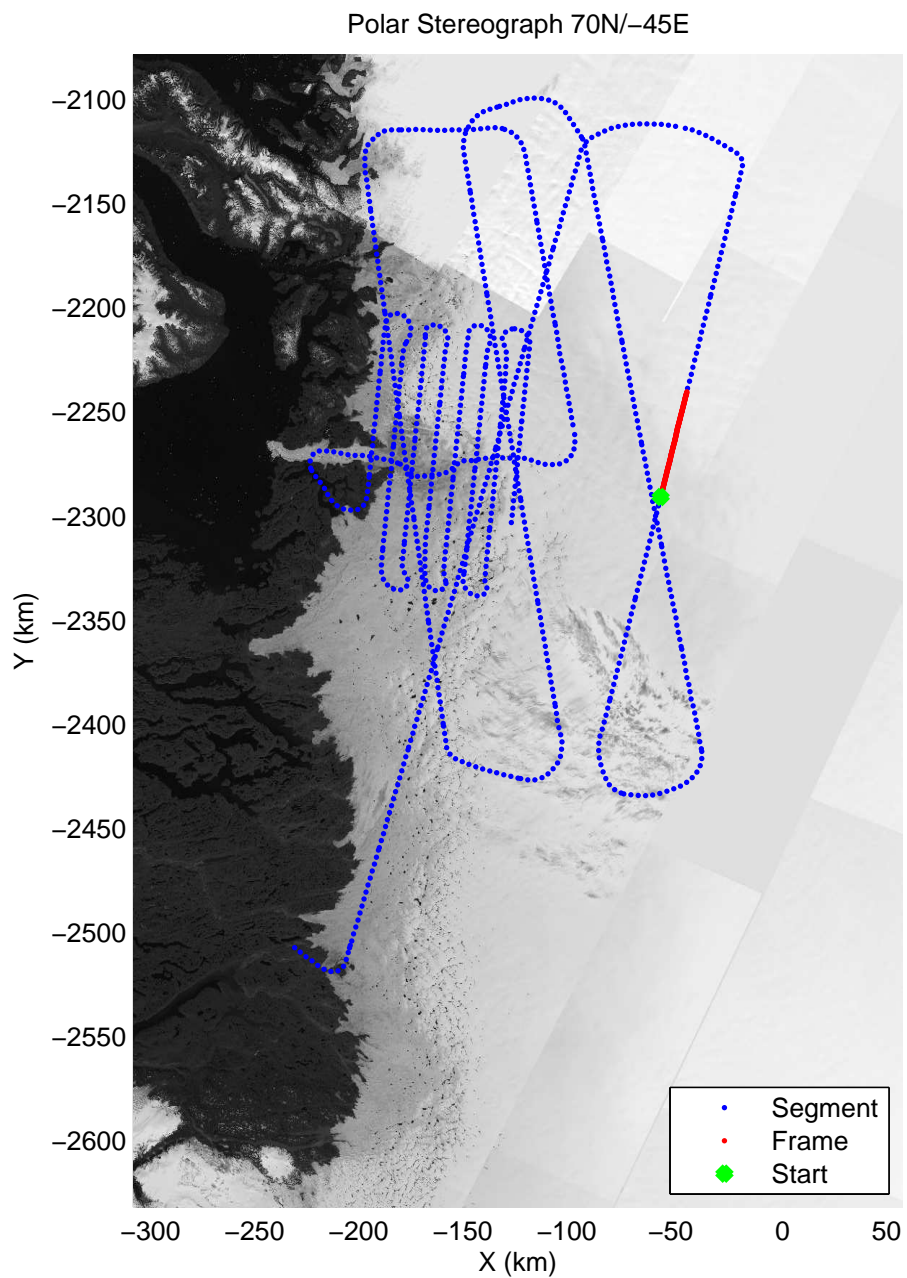



mcords3 2013_Greenland_P3: "F10: Jakobshavn 01" 20130404_02_053: 17:03:00.7 to 17:09:26.8 GPS




mcords3 2013_Greenland_P3: "F10: Jakobshavn 01" 20130404_02_053: 17:03:00.7 to 17:09:26.8 GPS

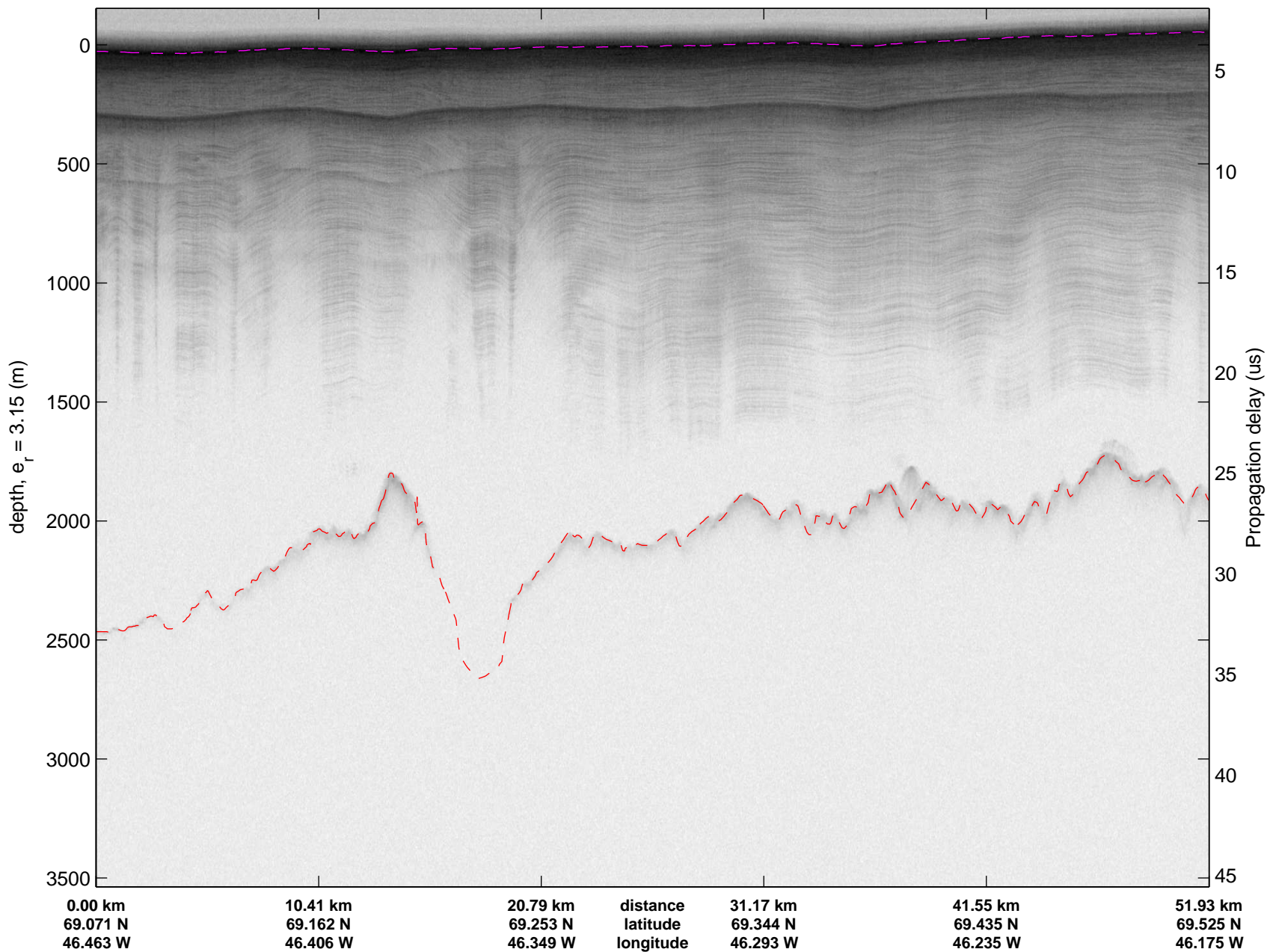






mcords3 2013_Greenland_P3: "F10: Jakobshavn 01" 20130404_02_054: 17:09:11.9 to 17:15:55.5 GPS




mcords3 2013_Greenland_P3: "F10: Jakobshavn 01" 20130404_02_054: 17:09:11.9 to 17:15:55.5 GPS

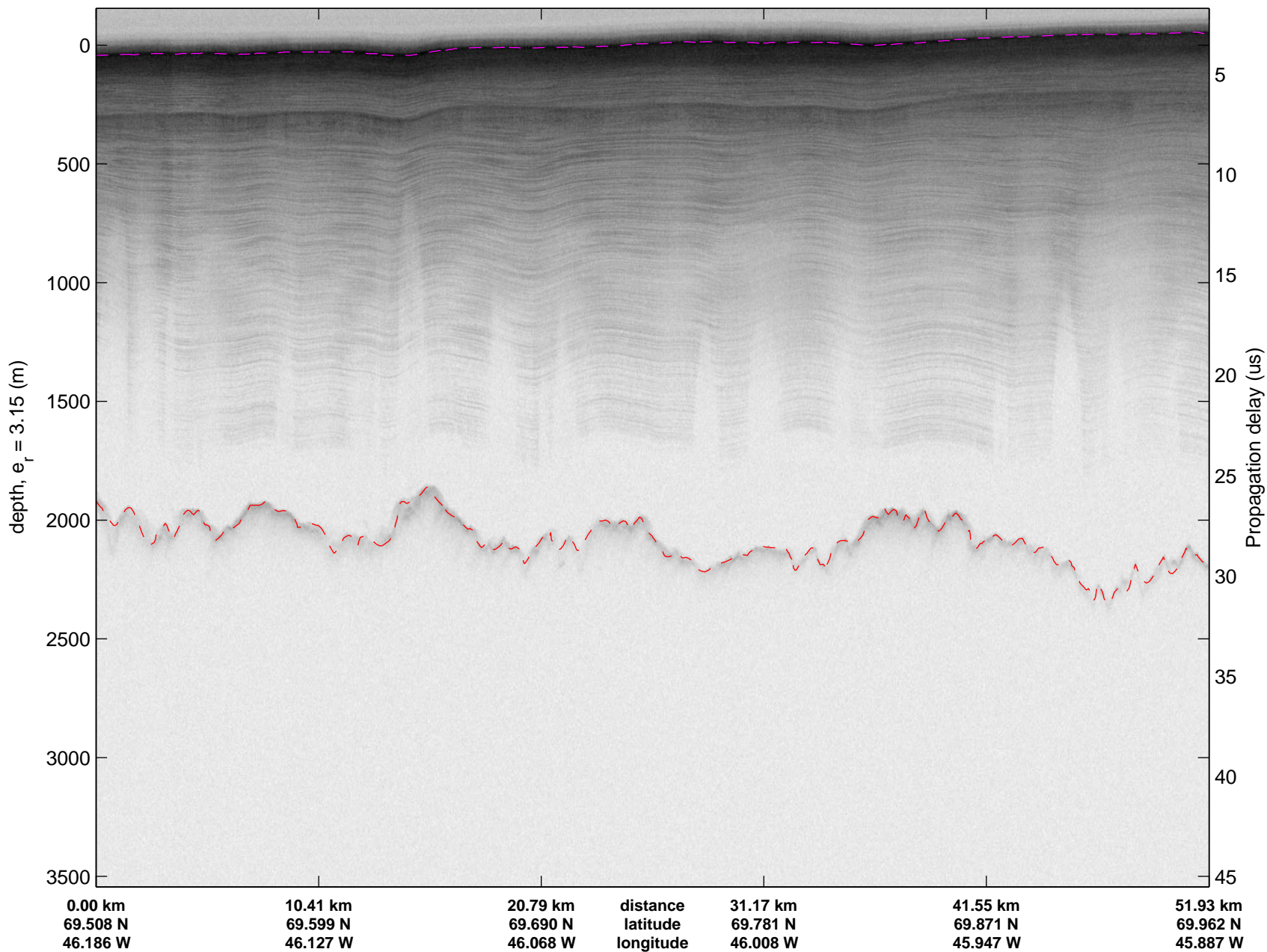






mconds3 2013_Greenland_P3: "F10: Jakobshavn 01" 20130404_02_055: 17:15:40.0 to 17:22:36.3 GPS




mcords3 2013_Greenland_P3: "F10: Jakobshavn 01" 20130404_02_055: 17:15:40.0 to 17:22:36.3 GPS

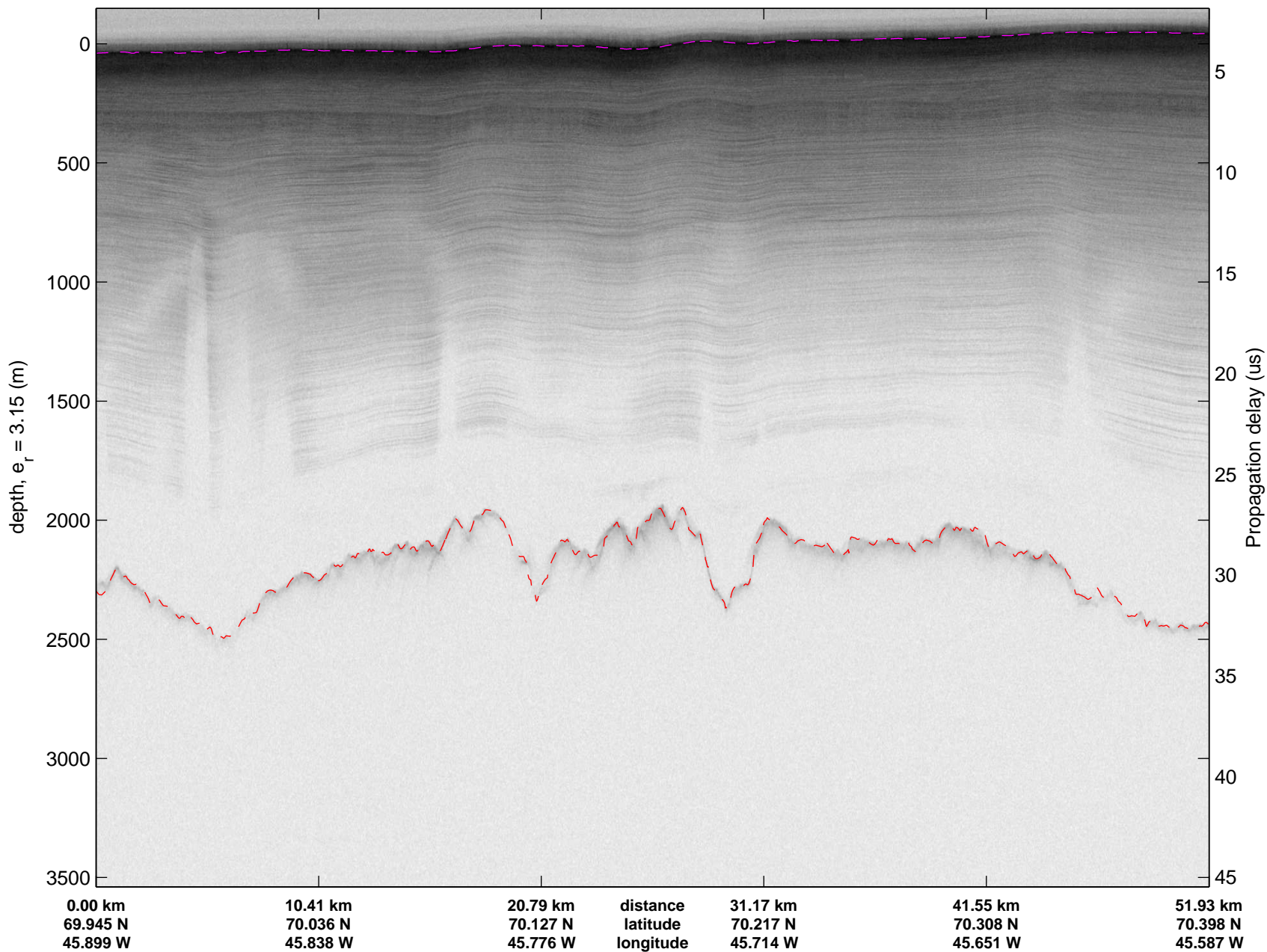



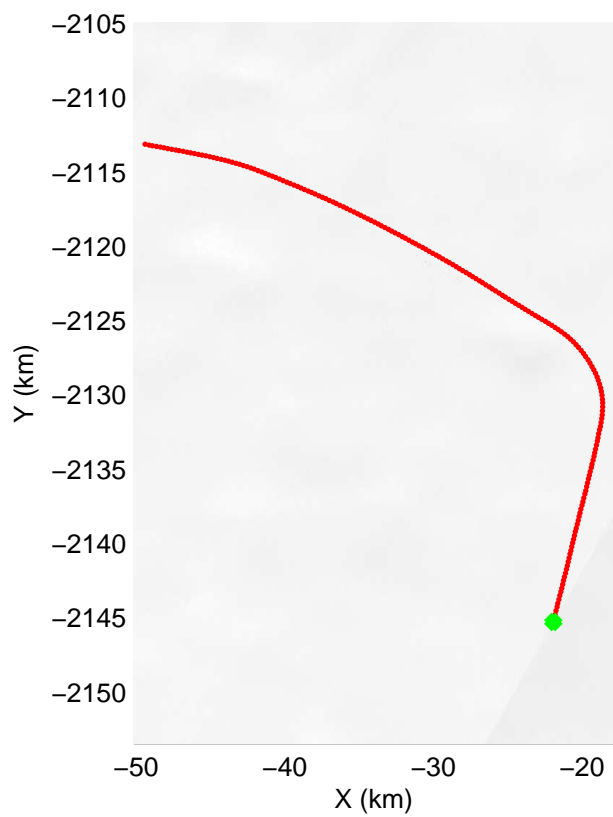


mcords3 2013_Greenland_P3: "F10: Jakobshavn 01" 20130404_02_056: 17:22:20.8 to 17:29:23.2 GPS

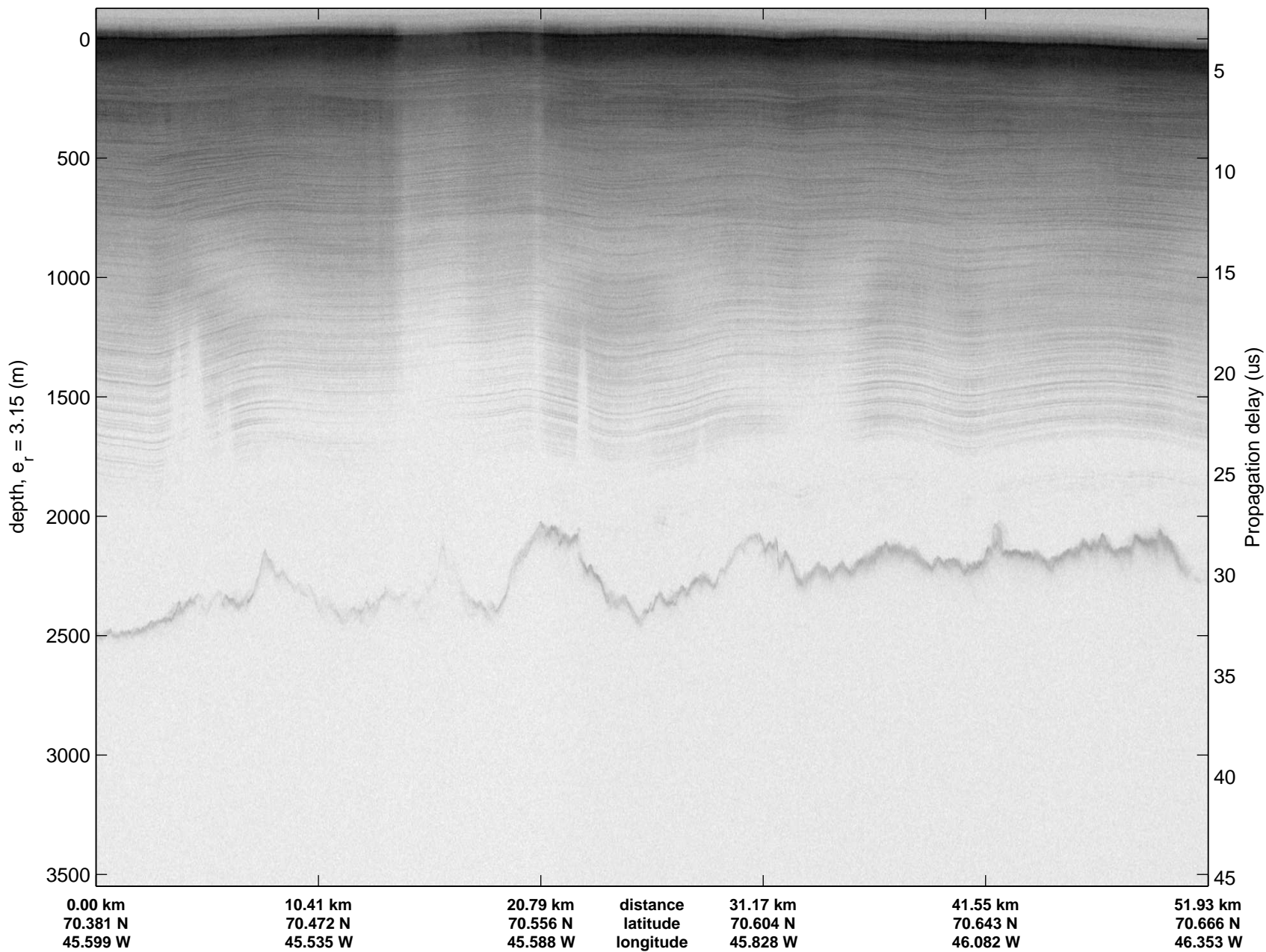


mcords3 2013_Greenland_P3: "F10: Jakobshavn 01" 20130404_02_056: 17:22:20.8 to 17:29:23.2 GPS

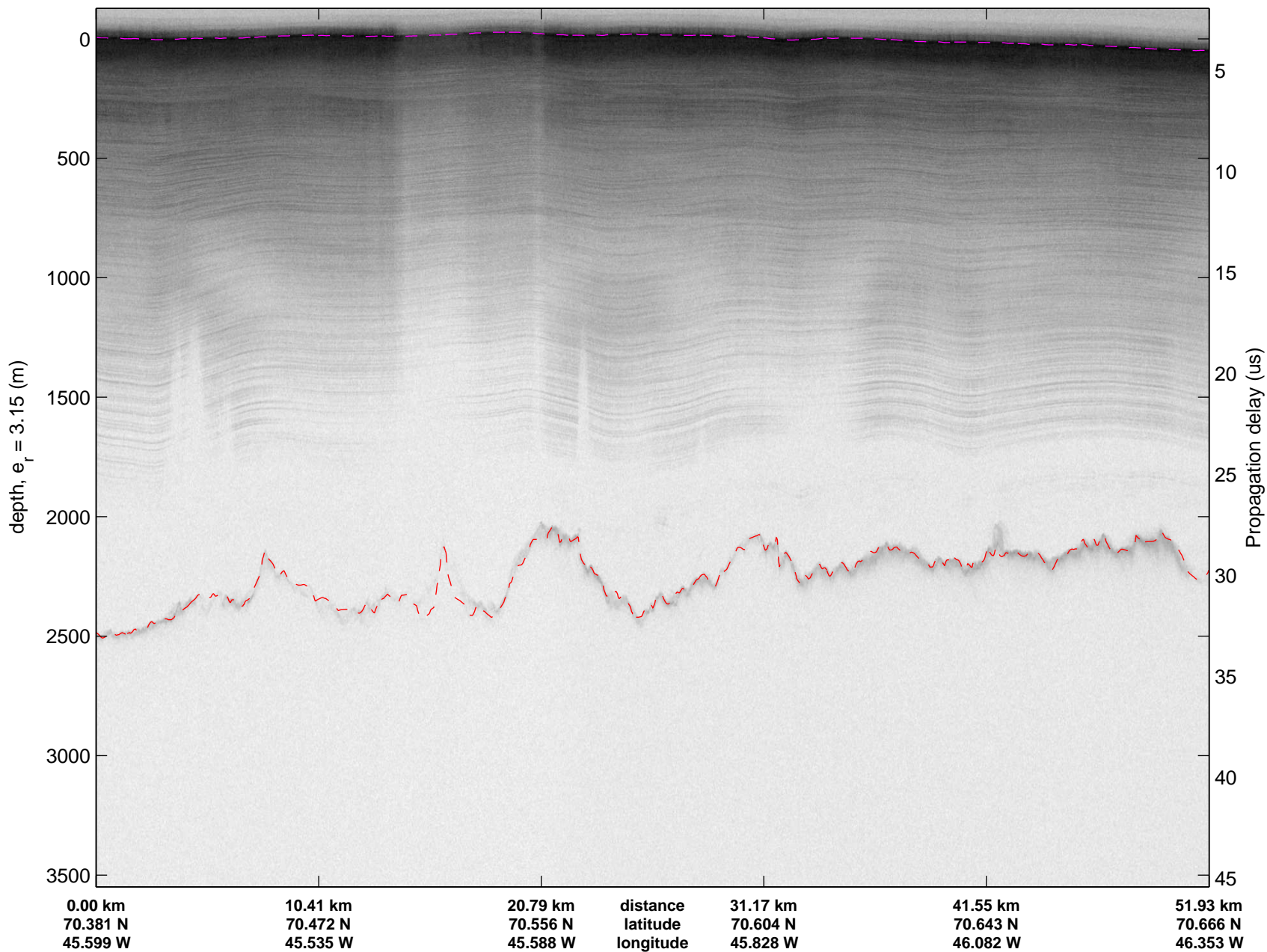



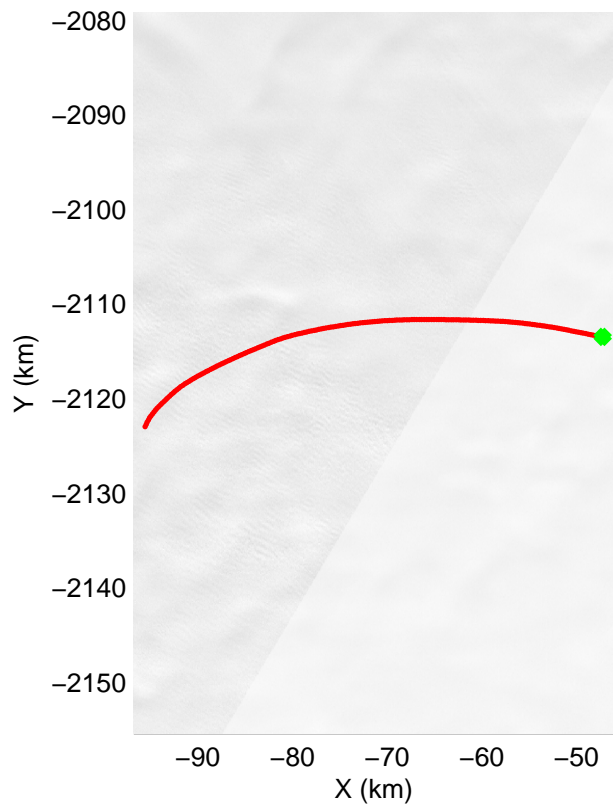


mcords3 2013_Greenland_P3: "F10: Jakobshavn 01" 20130404_02_057: 17:29:07.4 to 17:35:34.0 GPS




mcords3 2013_Greenland_P3: "F10: Jakobshavn 01" 20130404_02_057: 17:29:07.4 to 17:35:34.0 GPS

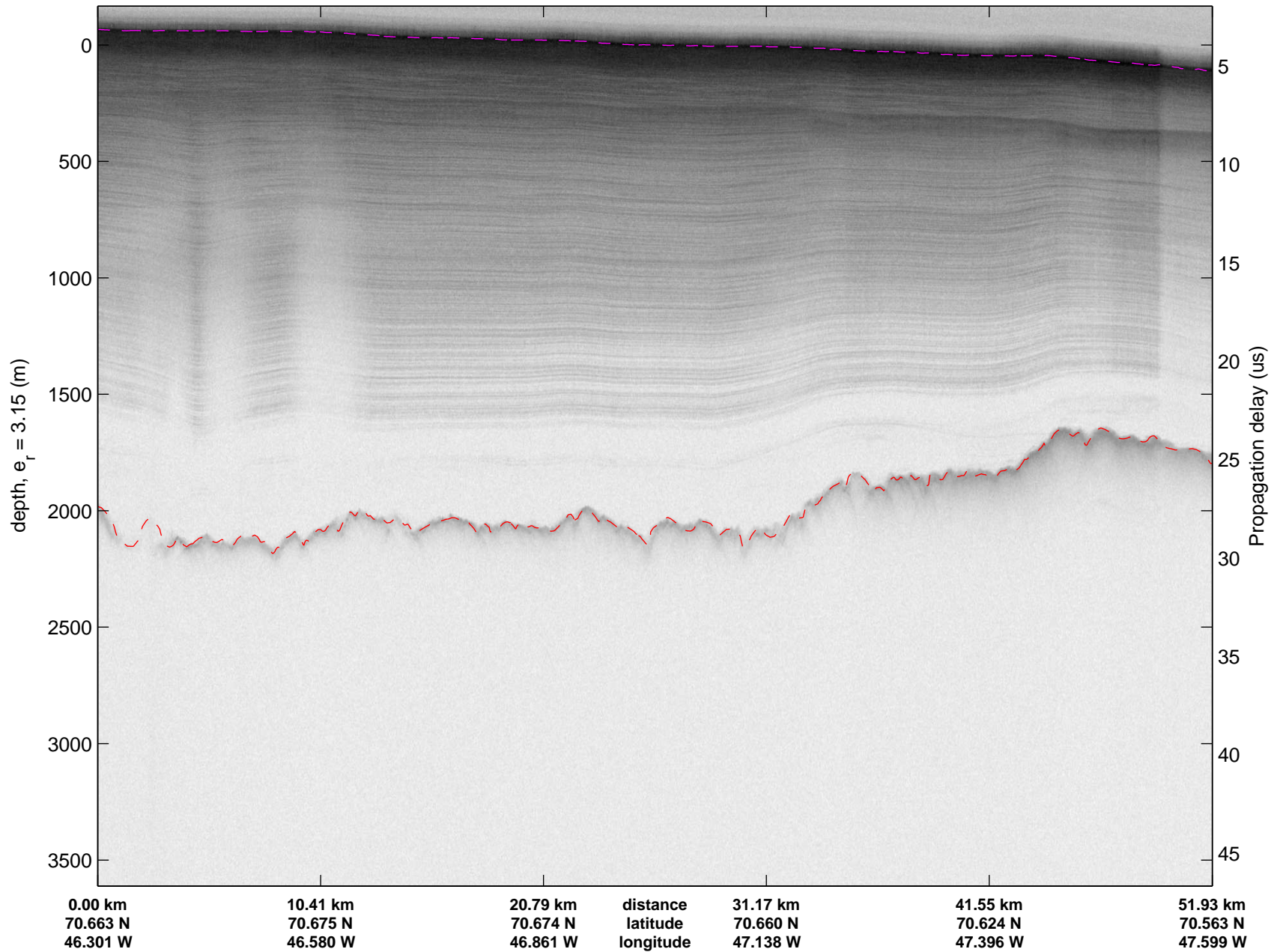






mcords3 2013_Greenland_P3: "F10: Jakobshavn 01" 20130404_02_058: 17:35:21.5 to 17:41:20.2 GPS




mcords3 2013_Greenland_P3: "F10: Jakobshavn 01" 20130404_02_058: 17:35:21.5 to 17:41:20.2 GPS

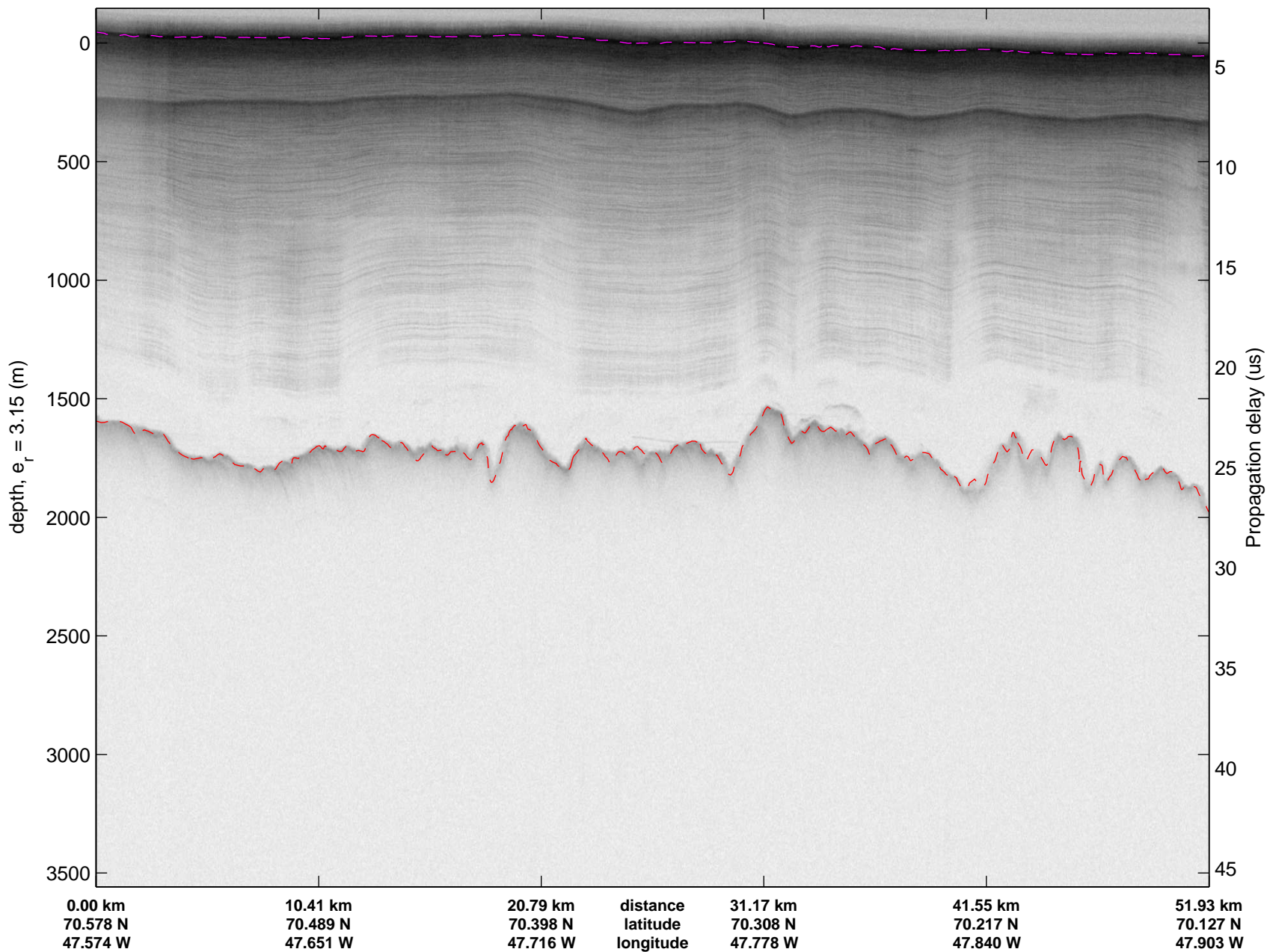


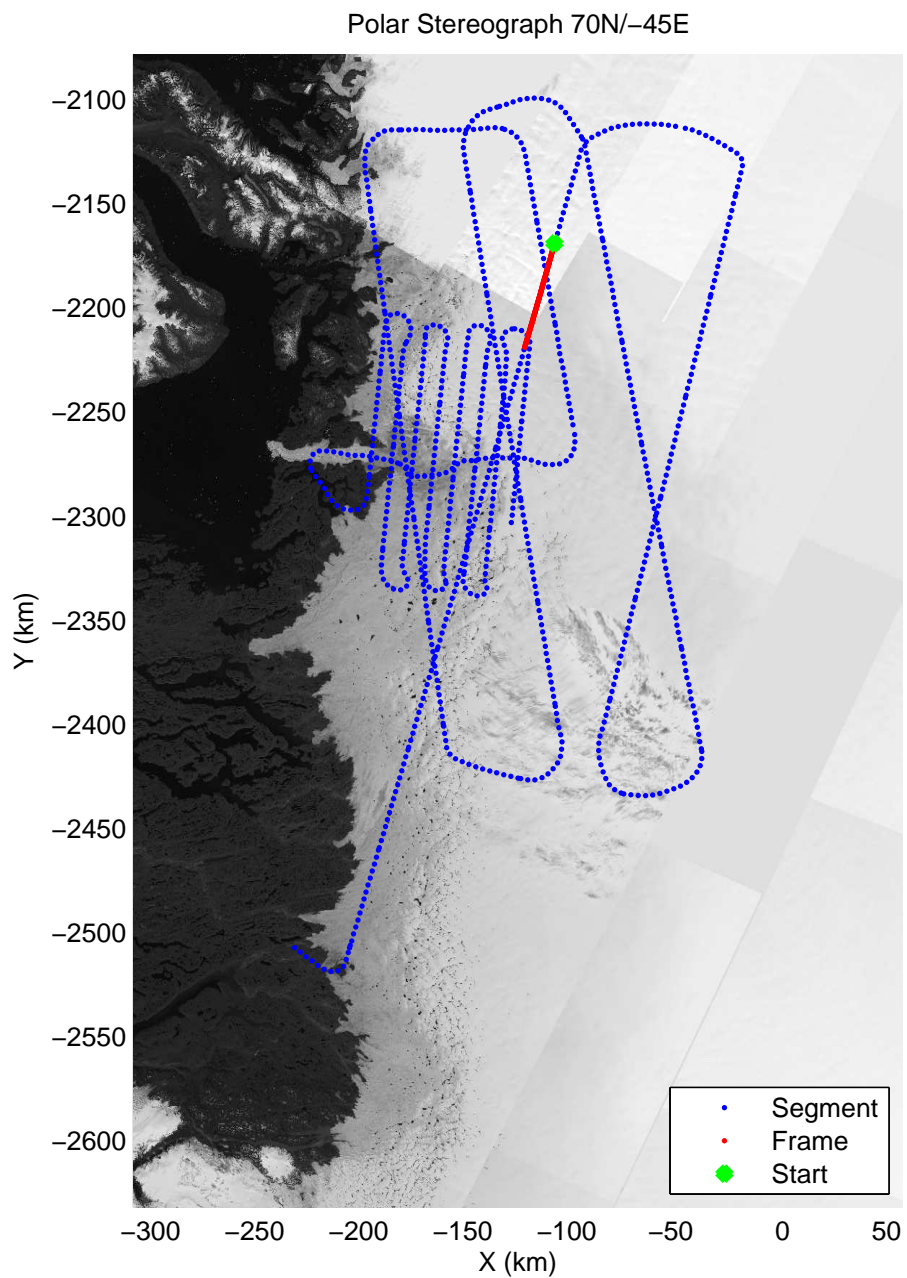



mcords3 2013_Greenland_P3: "F10: Jakobshavn 01" 20130404_02_059: 17:41:06.2 to 17:47:41.2 GPS




mconds3 2013_Greenland_P3: "F10: Jakobshavn 01" 20130404_02_059: 17:41:06.2 to 17:47:41.2 GPS

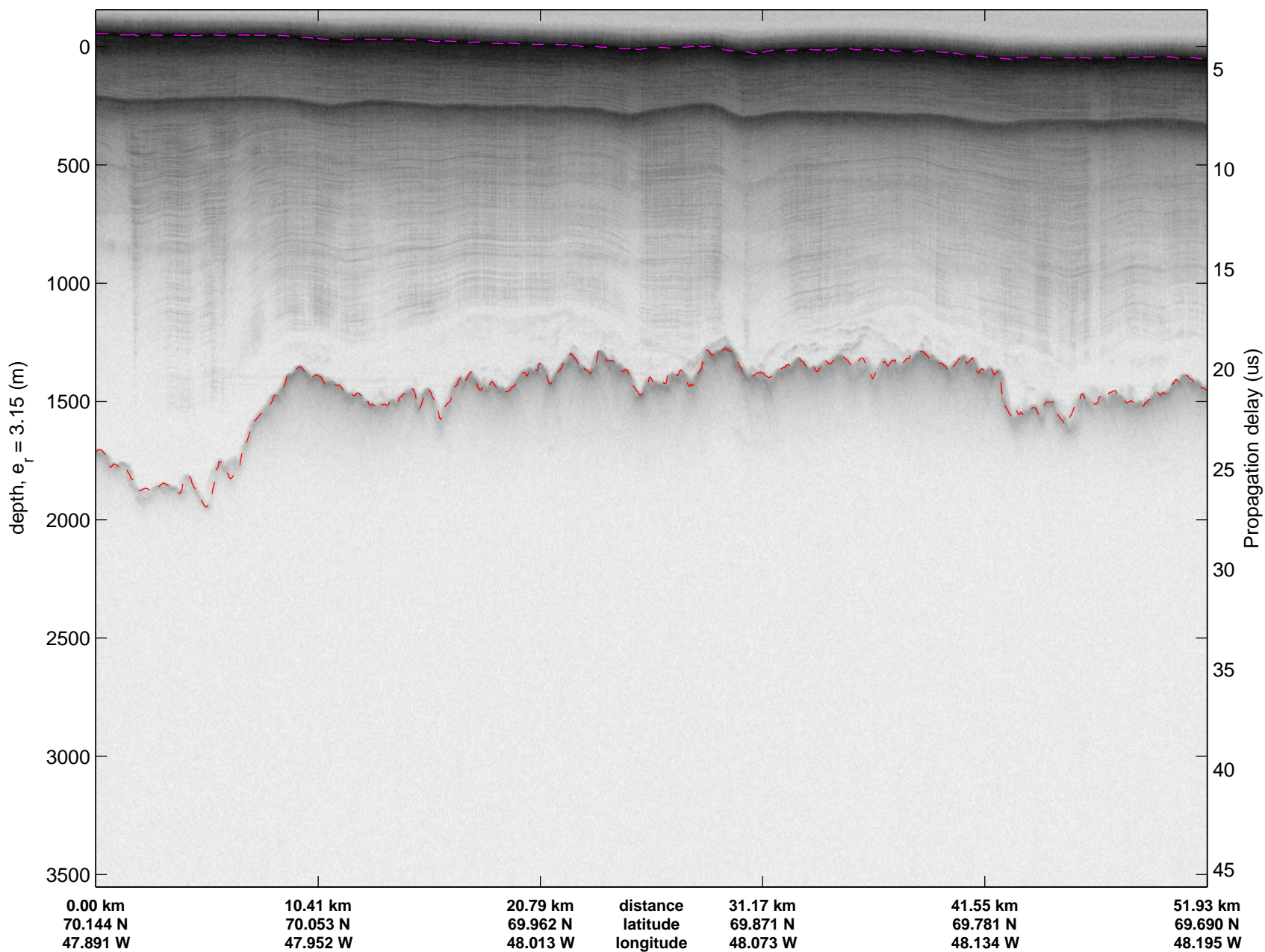





mcords3 2013_Greenland_P3: "F10: Jakobshavn 01" 20130404_02_060: 17:47:26.2 to 17:54:16.8 GPS

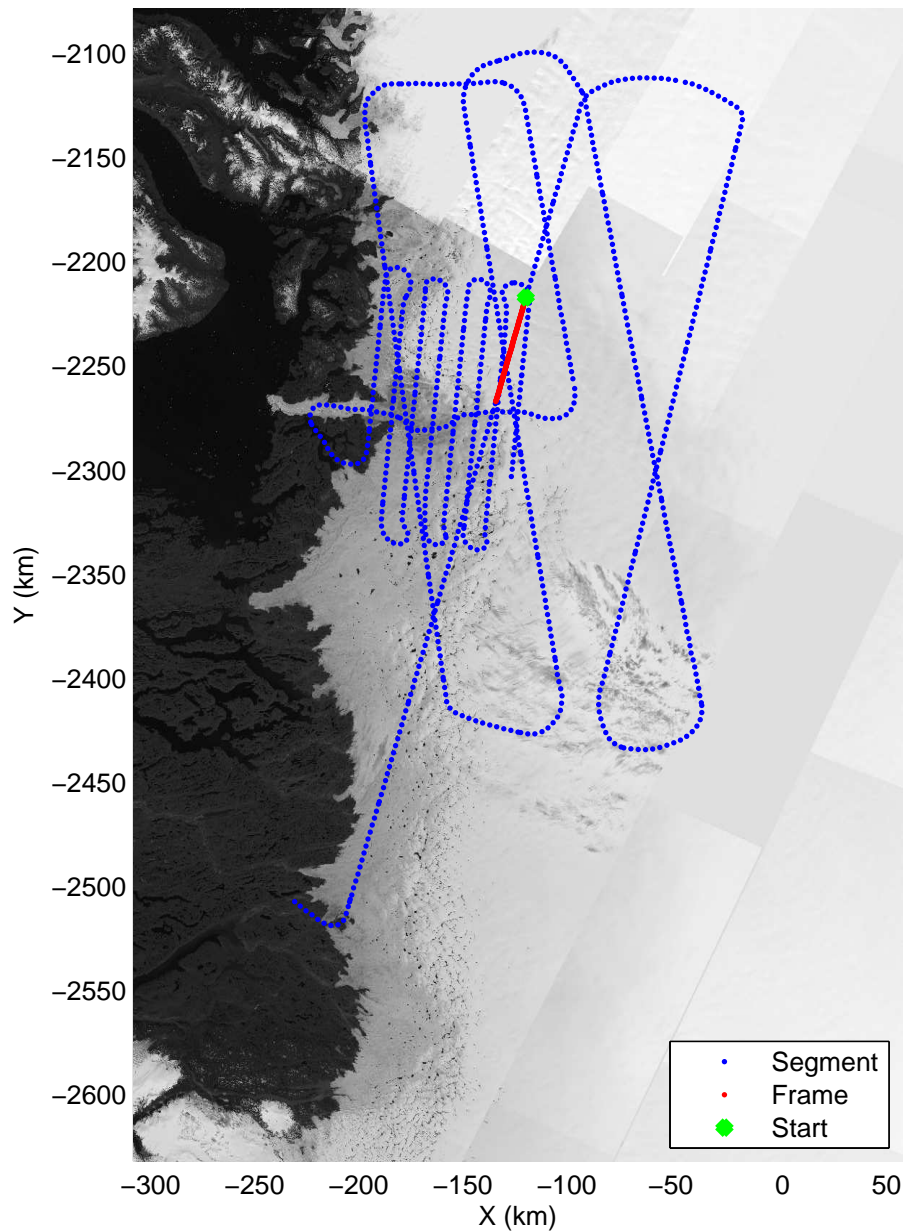


mcords3 2013_Greenland_P3: "F10: Jakobshavn 01" 20130404_02_060: 17:47:26.2 to 17:54:16.8 GPS






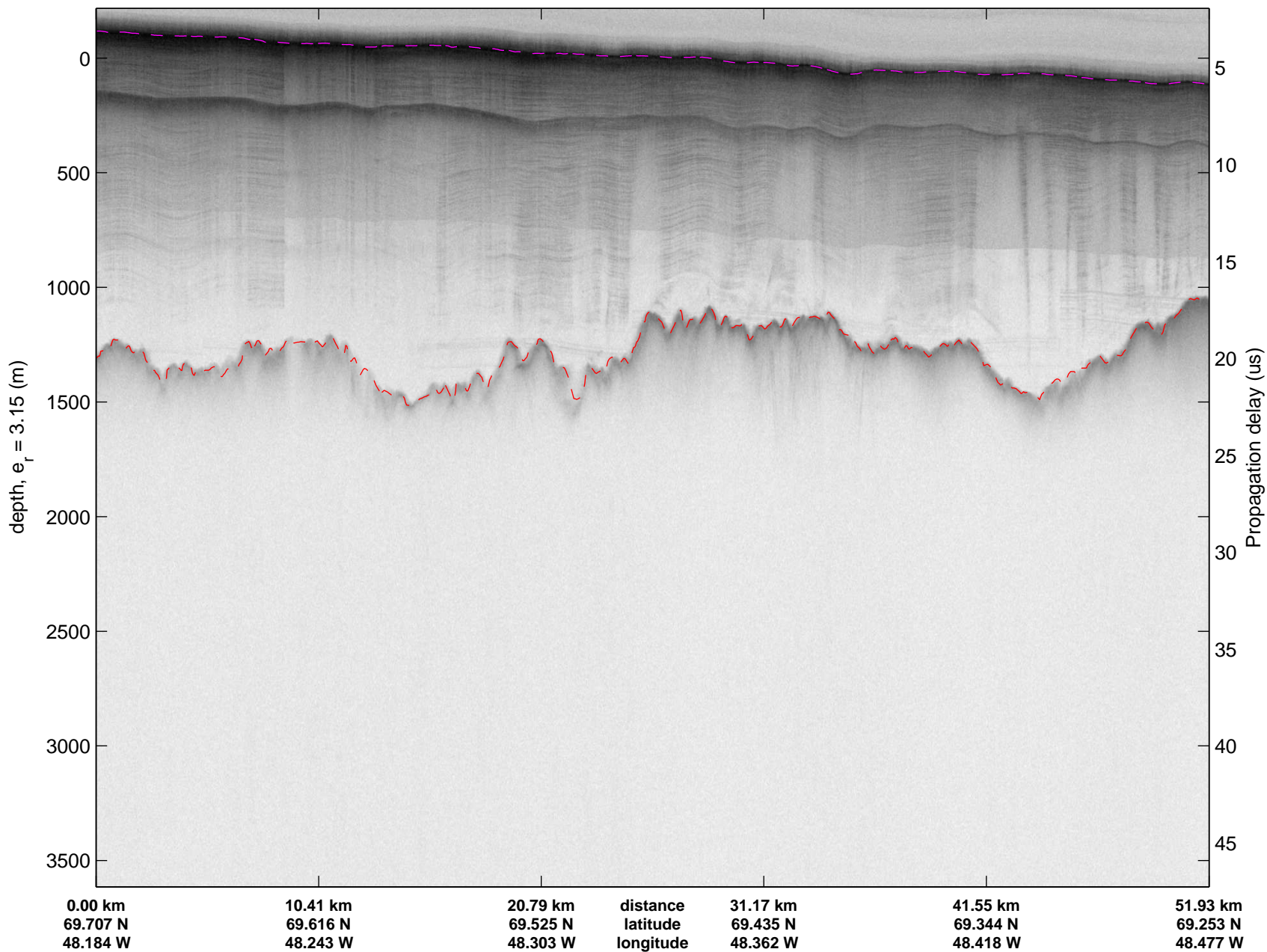
Polar Stereograph 70N/-45E




mcords3 2013_Greenland_P3: "F10: Jakobshavn 01" 20130404_02_061: 17:54:01.2 to 18:01:13.0 GPS

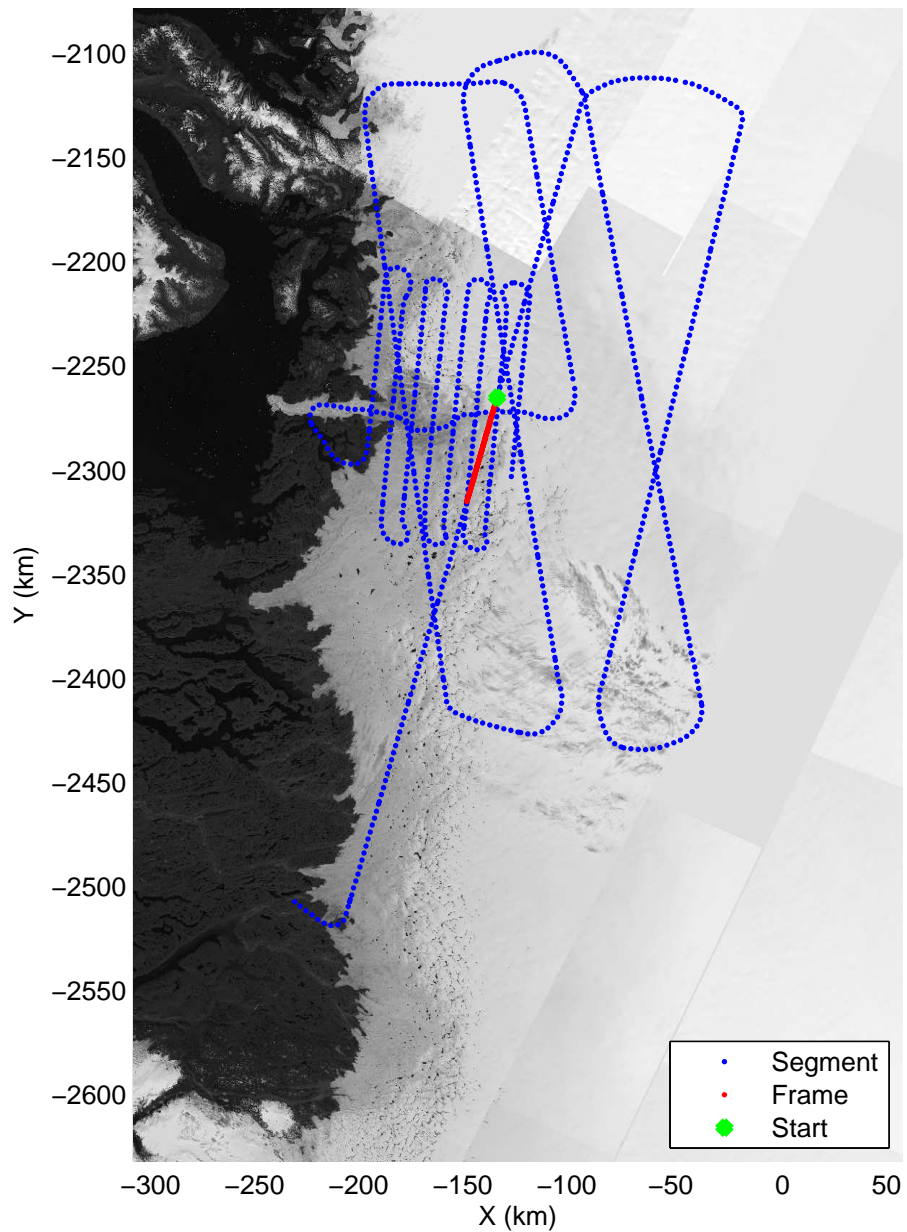


mconds3 2013_Greenland_P3: "F10: Jakobshavn 01" 20130404_02_061: 17:54:01.2 to 18:01:13.0 GPS






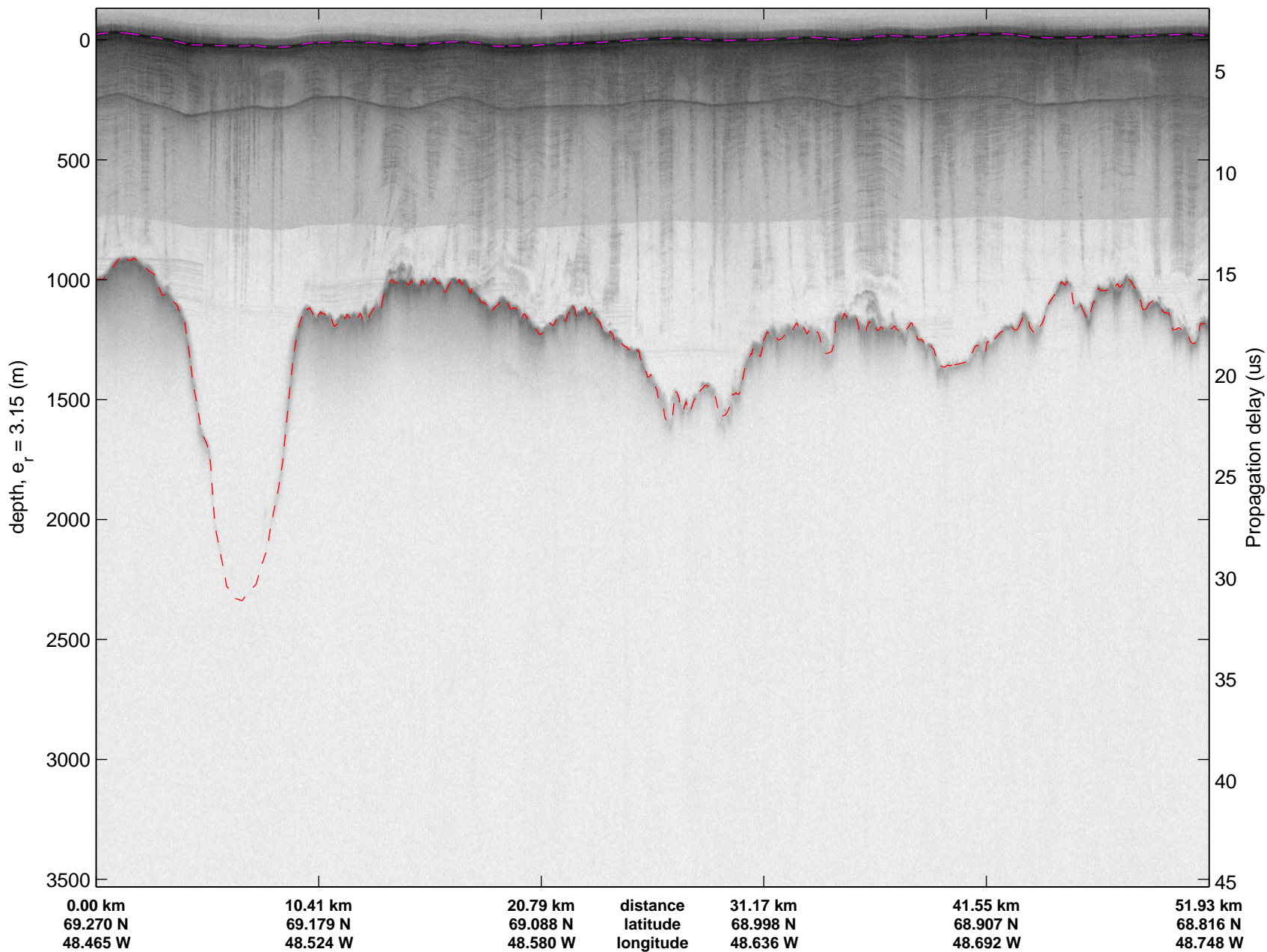
Polar Stereograph 70N/-45E

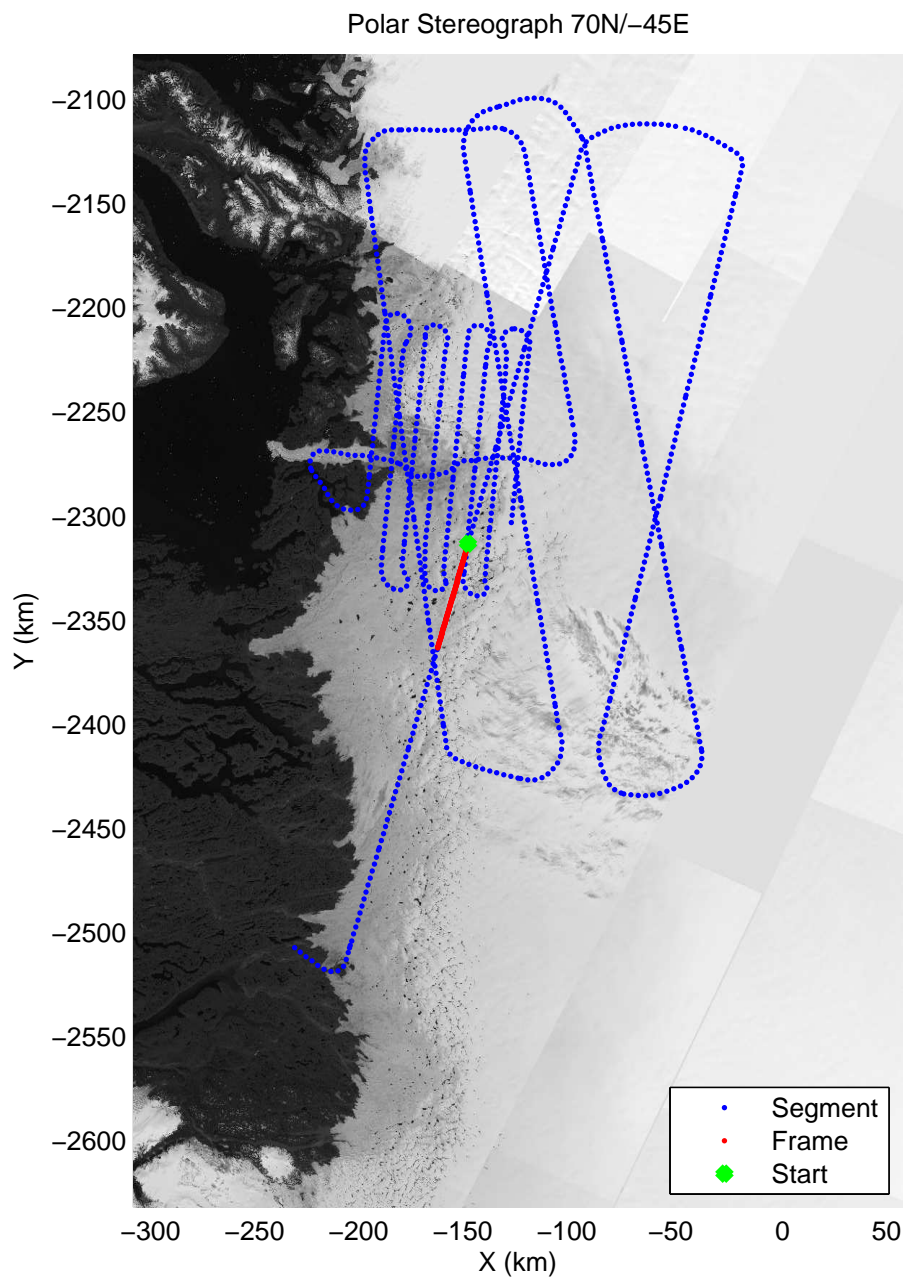



mcords3 2013_Greenland_P3: "F10: Jakobshavn 01" 20130404_02_062: 18:00:56.4 to 18:08:54.0 GPS




mcords3 2013_Greenland_P3: "F10: Jakobshavn 01" 20130404_02_062: 18:00:56.4 to 18:08:54.0 GPS

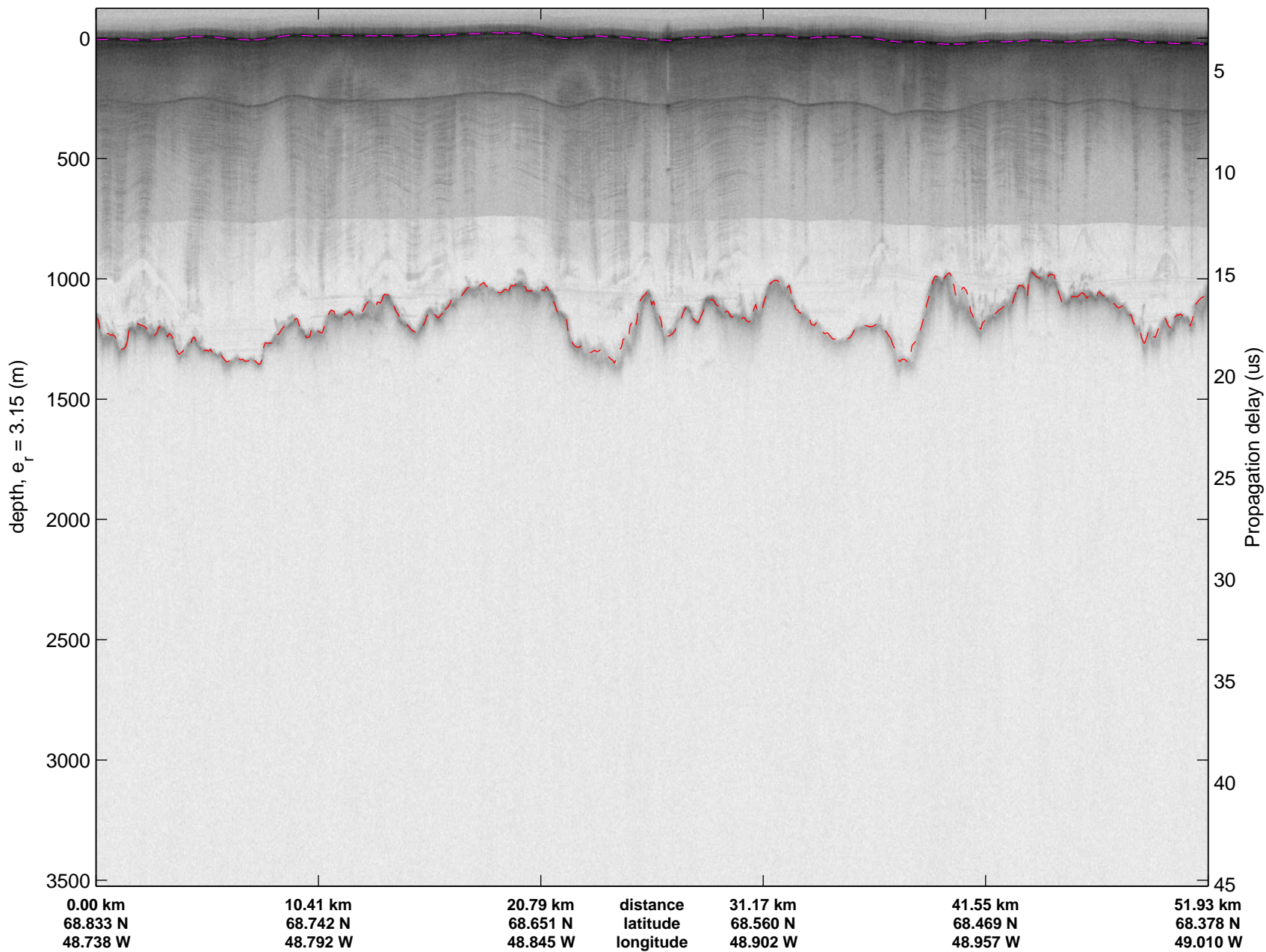


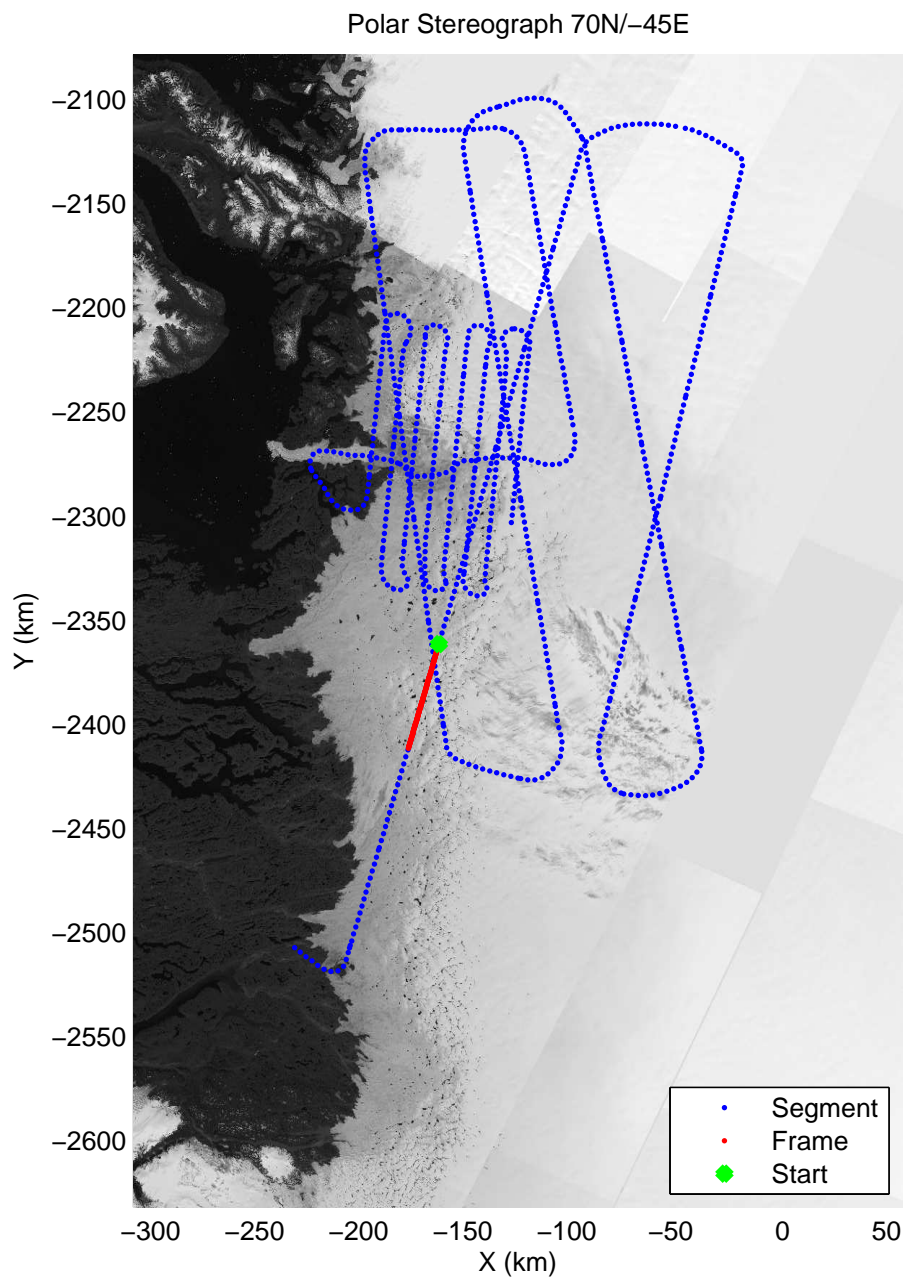



mcords3 2013_Greenland_P3: "F10: Jakobshavn 01" 20130404_02_063: 18:08:37.1 to 18:16:04.1 GPS

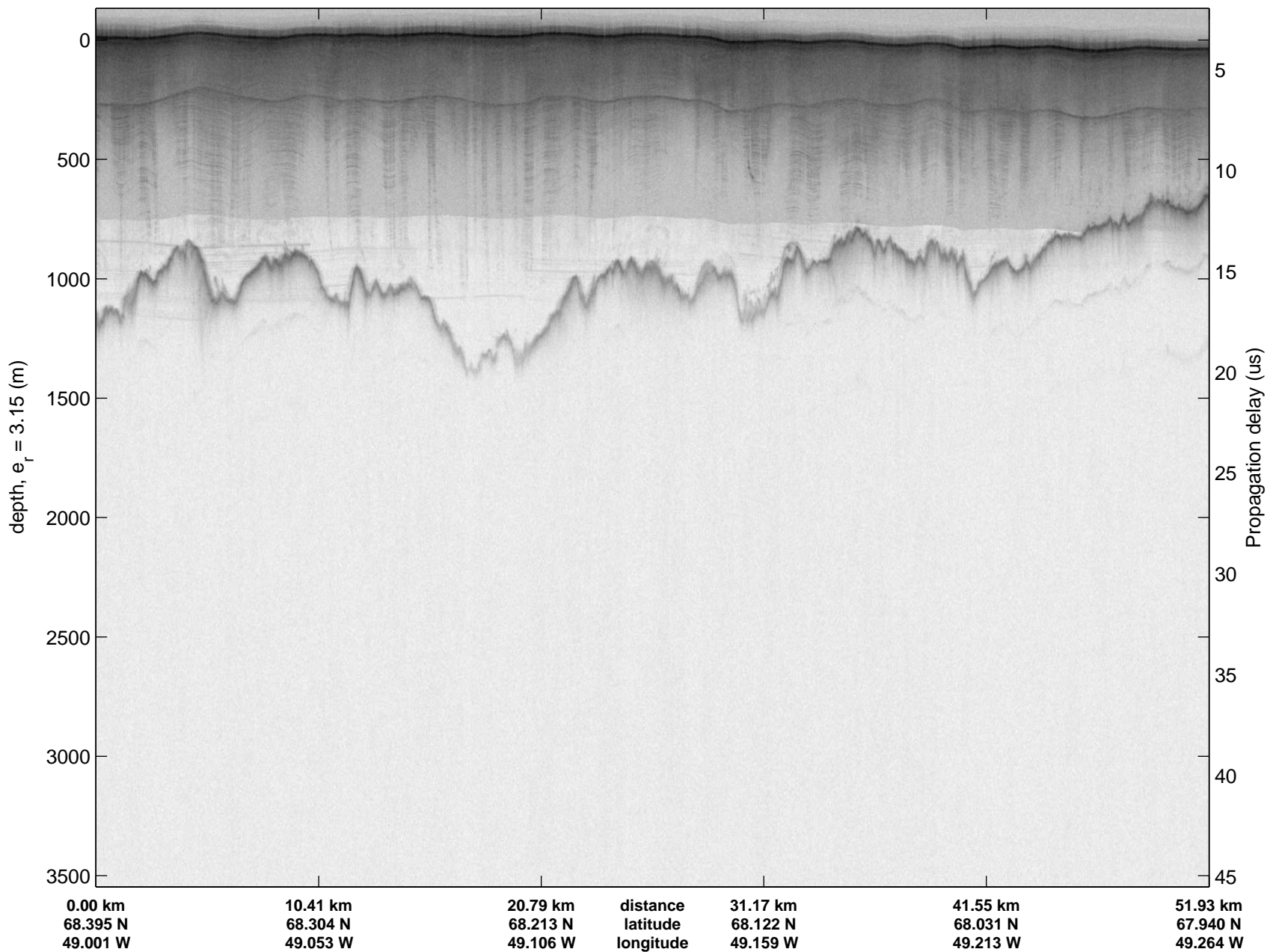


mcords3 2013_Greenland_P3: "F10: Jakobshavn 01" 20130404_02_063: 18:08:37.1 to 18:16:04.1 GPS

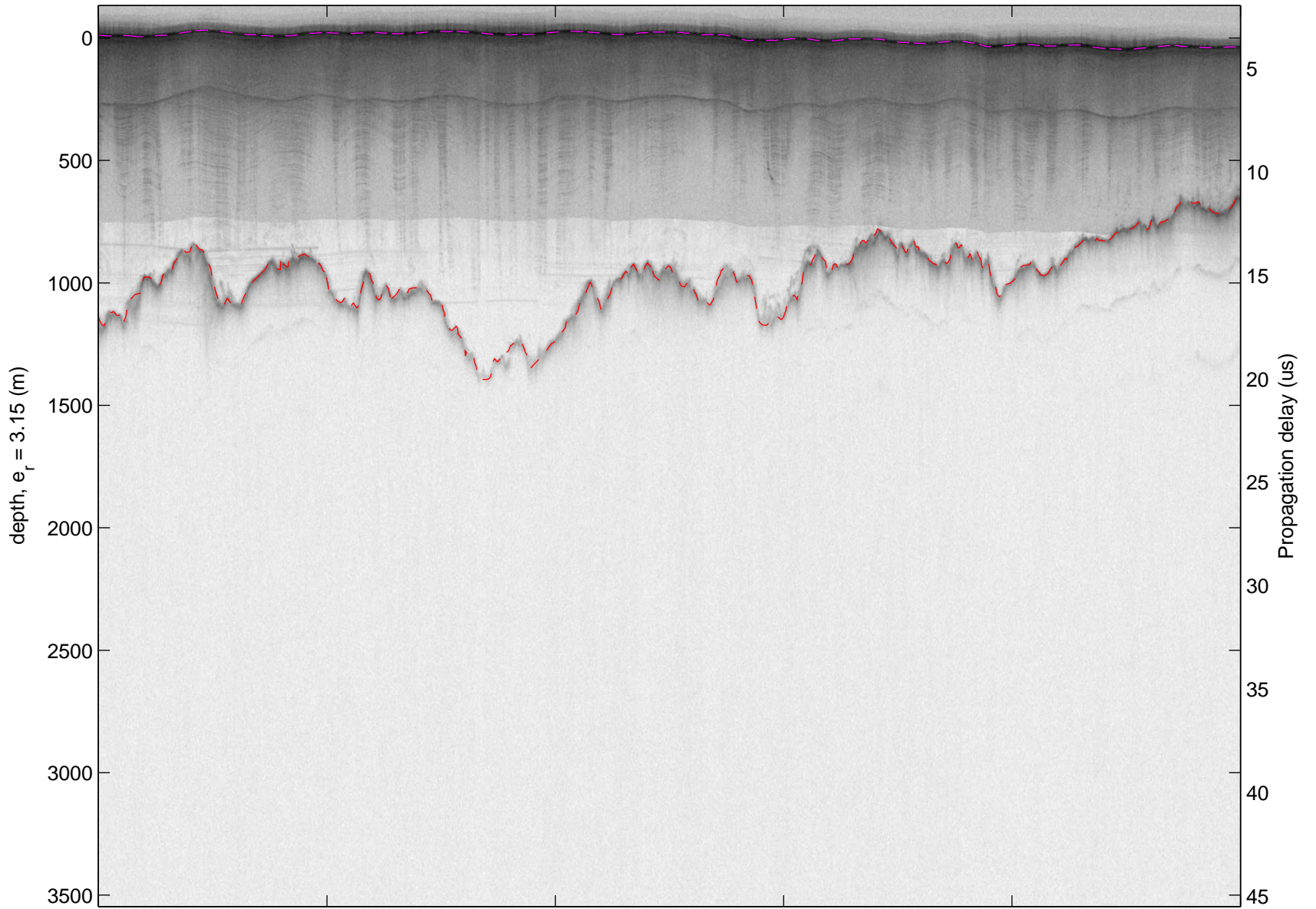




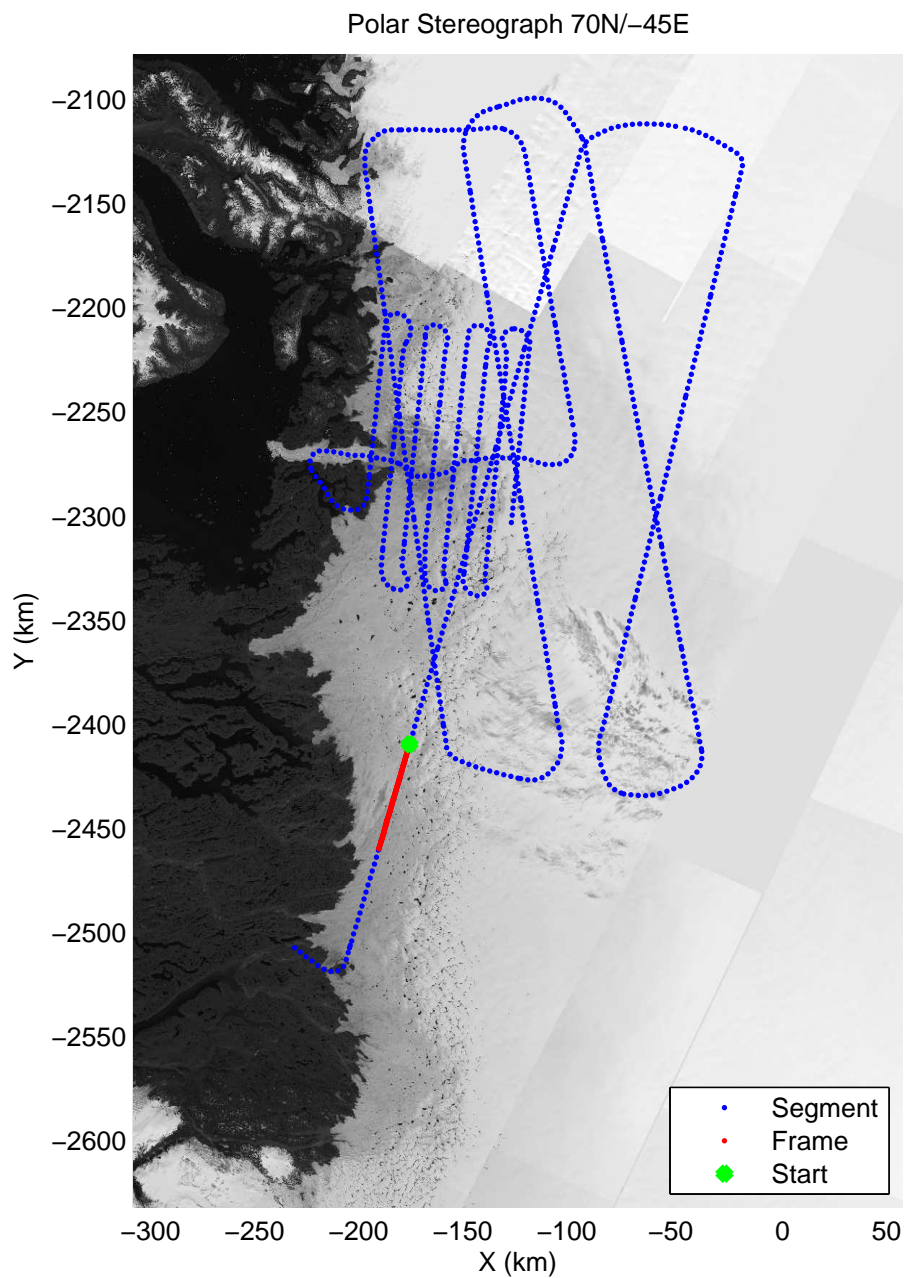

mcords3 2013_Greenland_P3: "F10: Jakobshavn 01" 20130404_02_064: 18:15:47.7 to 18:23:05.4 GPS



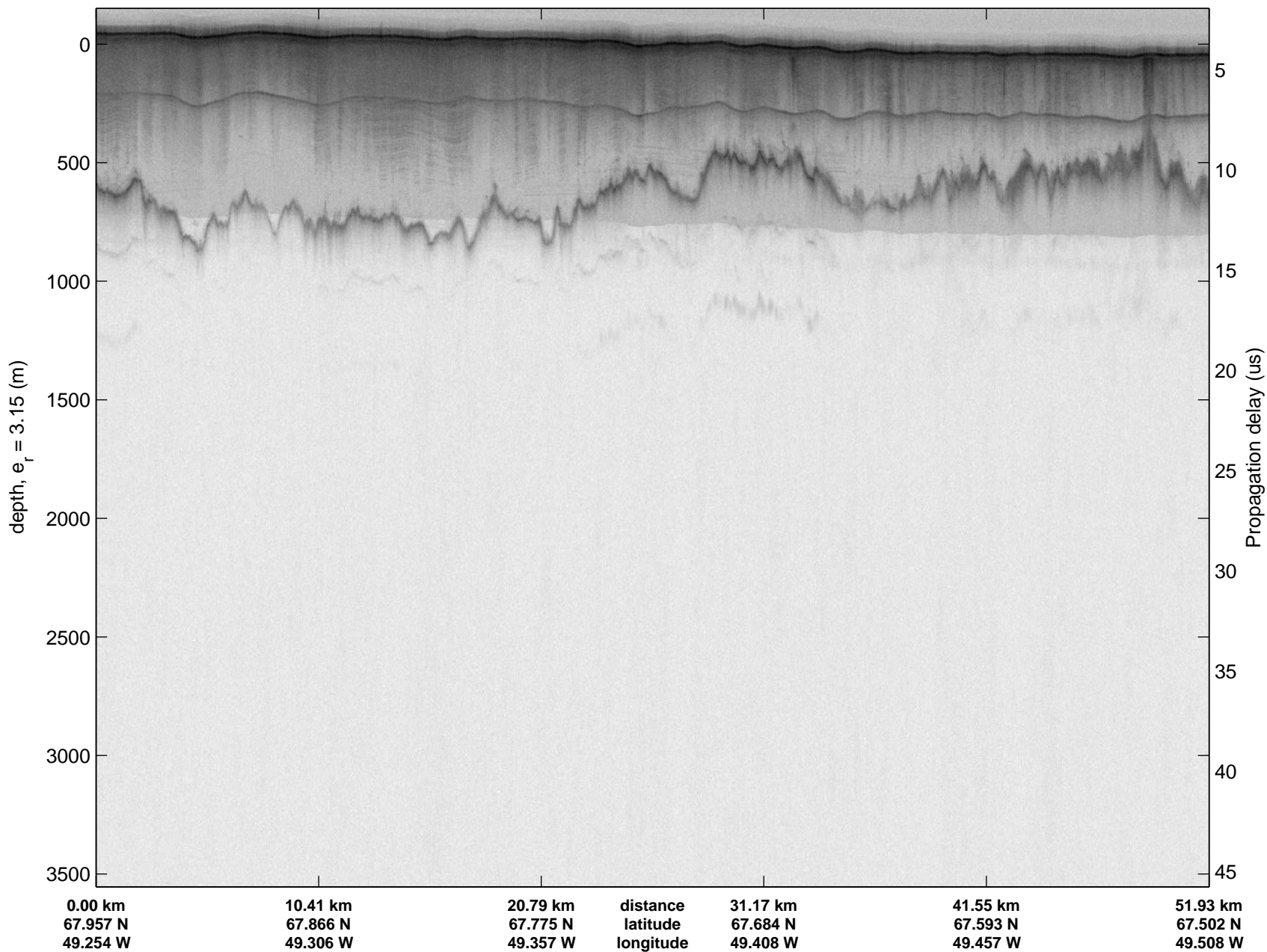
mcords3 2013_Greenland_P3: "F10: Jakobshavn 01" 20130404_02_064: 18:15:47.7 to 18:23:05.4 GPS



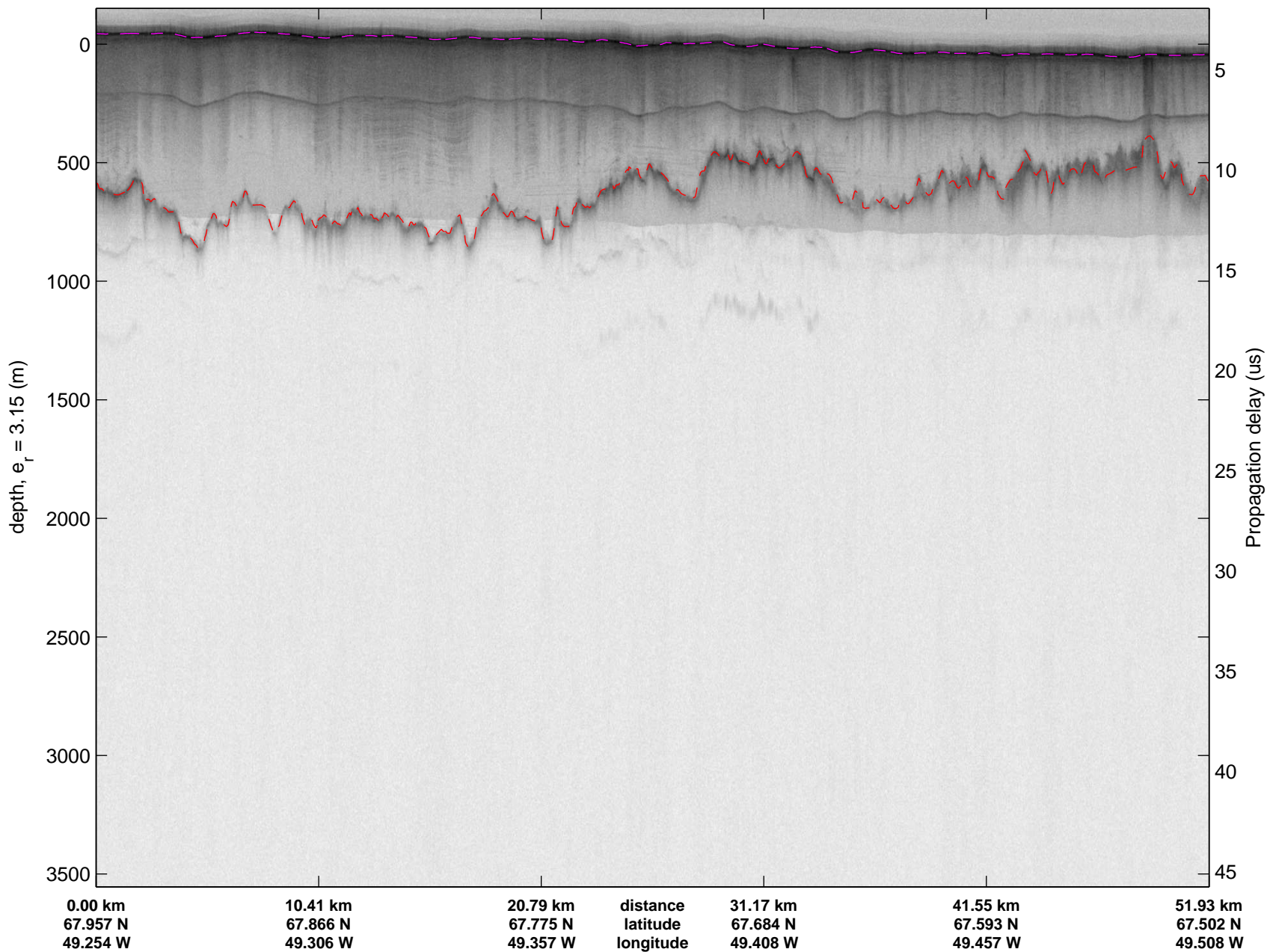
0.00 km	10.41 km	20.79 km	distance	31.17 km	41.55 km	51.93 km
68.395 N	68.304 N	68.213 N	latitude	68.122 N	68.031 N	67.940 N
49.001 W	49.053 W	49.106 W	longitude	49.159 W	49.213 W	49.264 W

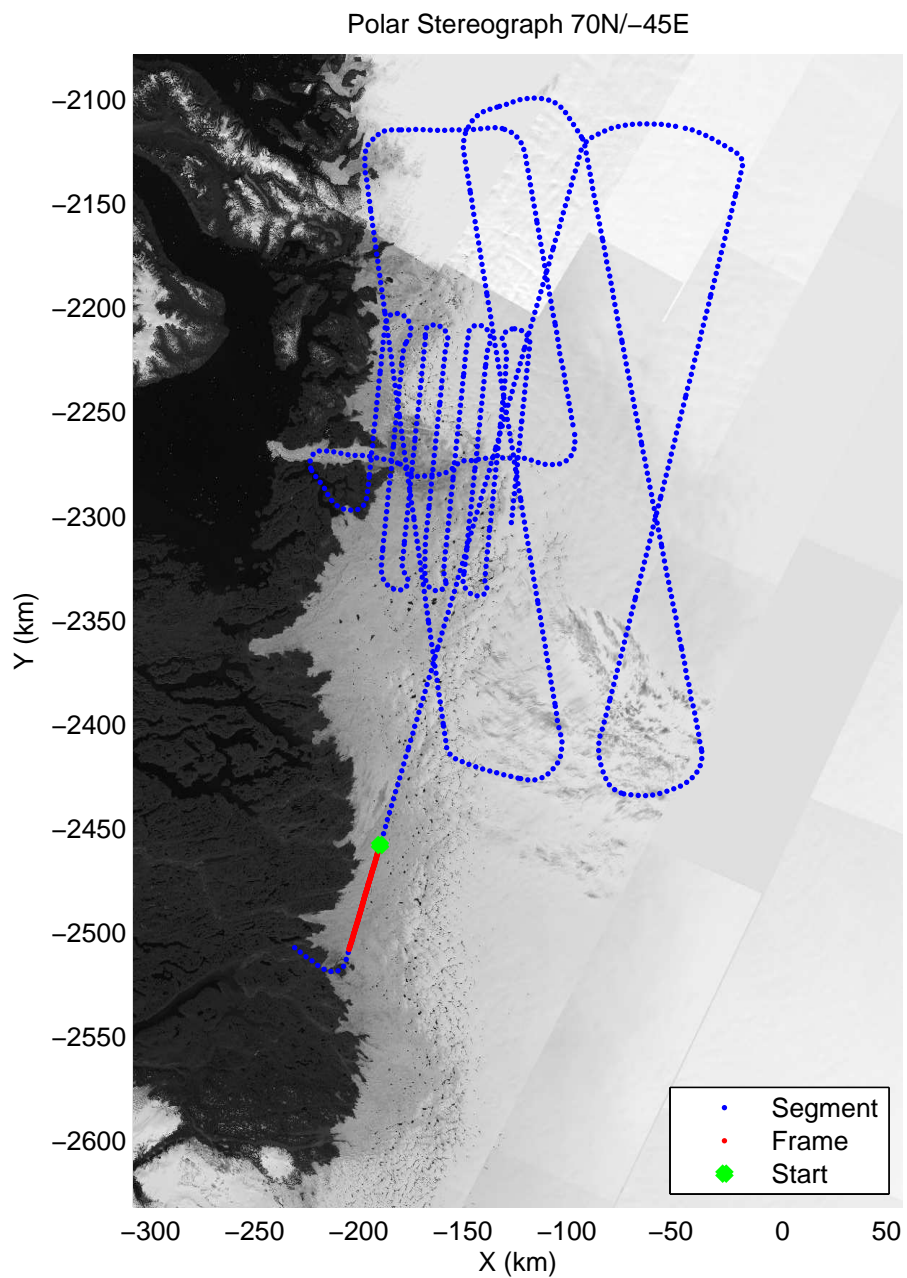



mcords3 2013_Greenland_P3: "F10: Jakobshavn 01" 20130404_02_065: 18:22:49.5 to 18:30:09.2 GPS




mcords3 2013_Greenland_P3: "F10: Jakobshavn 01" 20130404_02_065: 18:22:49.5 to 18:30:09.2 GPS

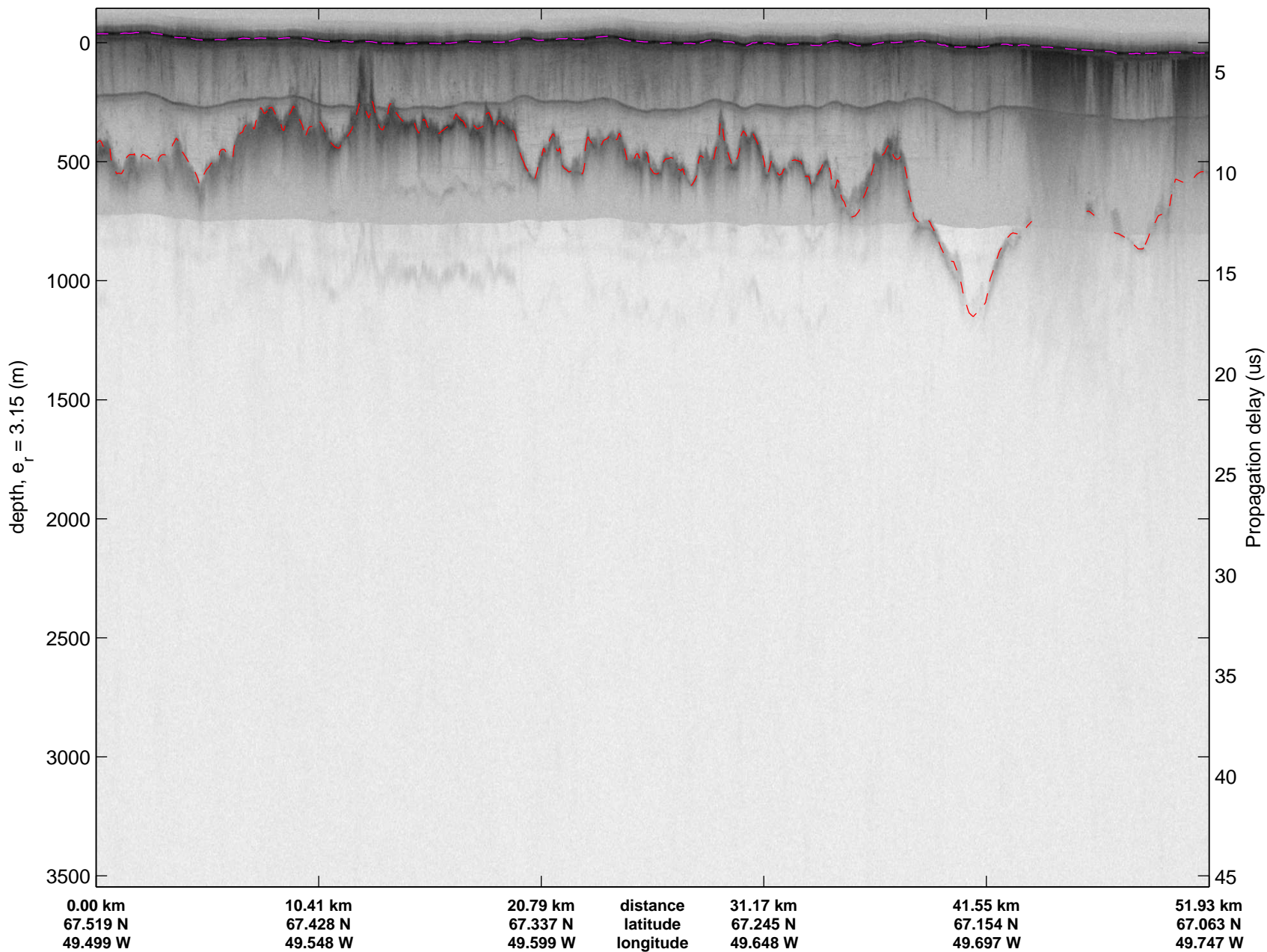


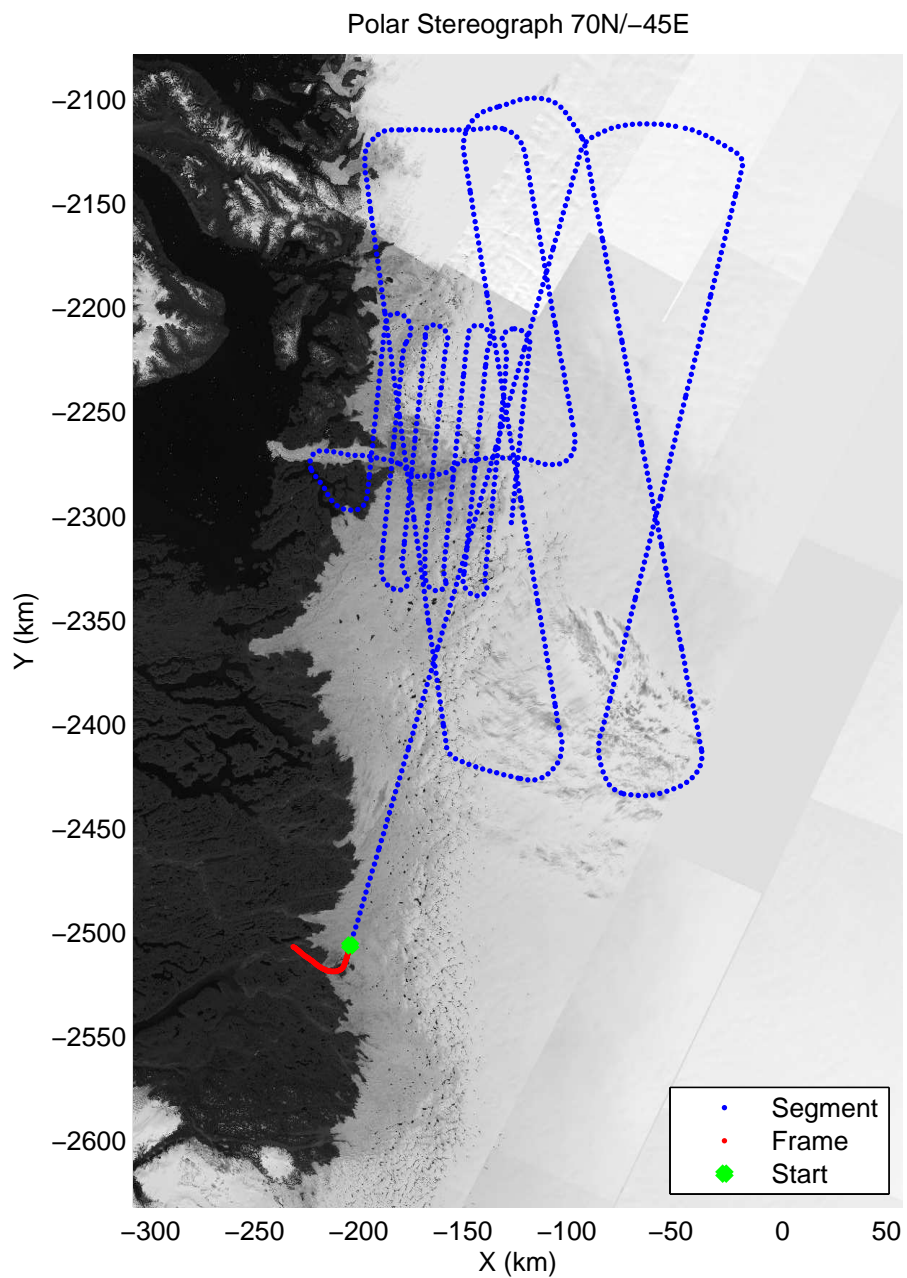



mconds3 2013_Greenland_P3: "F10: Jakobshavn 01" 20130404_02_066: 18:29:52.6 to 18:37:23.7 GPS




mcords3 2013_Greenland_P3: "F10: Jakobshavn 01" 20130404_02_066: 18:29:52.6 to 18:37:23.7 GPS





mcords3 2013_Greenland_P3: "F10: Jakobshavn 01" 20130404_02_067: 18:37:07.1 to 18:42:31.6 GPS



mcords3 2013_Greenland_P3: "F10: Jakobshavn 01" 20130404_02_067: 18:37:07.1 to 18:42:31.6 GPS

