

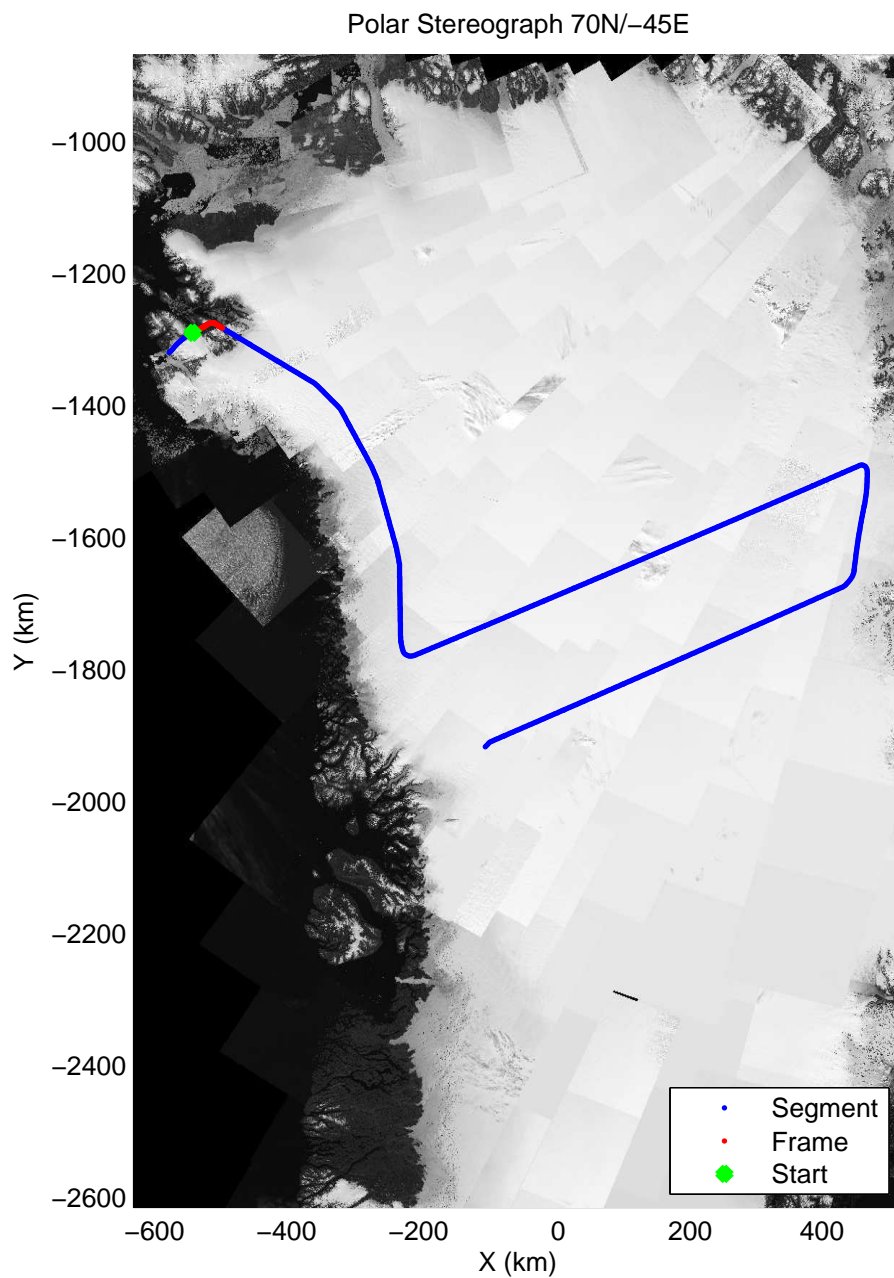

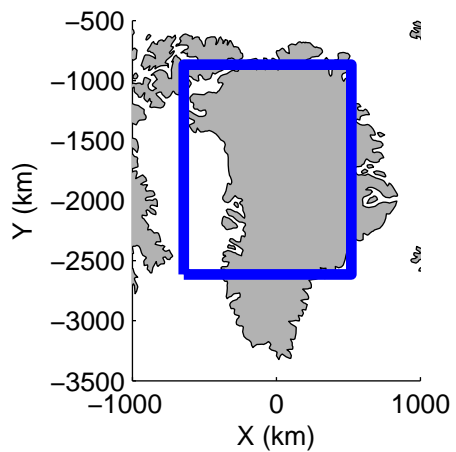


mcords3 2013_Greenland_P3: "F09: North Central Gap 02" 20130402_01_001: 11:41:10.5 to 11:48:19.4 GPS




mcords3 2013_Greenland_P3: "F09: North Central Gap 02" 20130402_01_001: 11:41:10.5 to 11:48:19.4 GPS




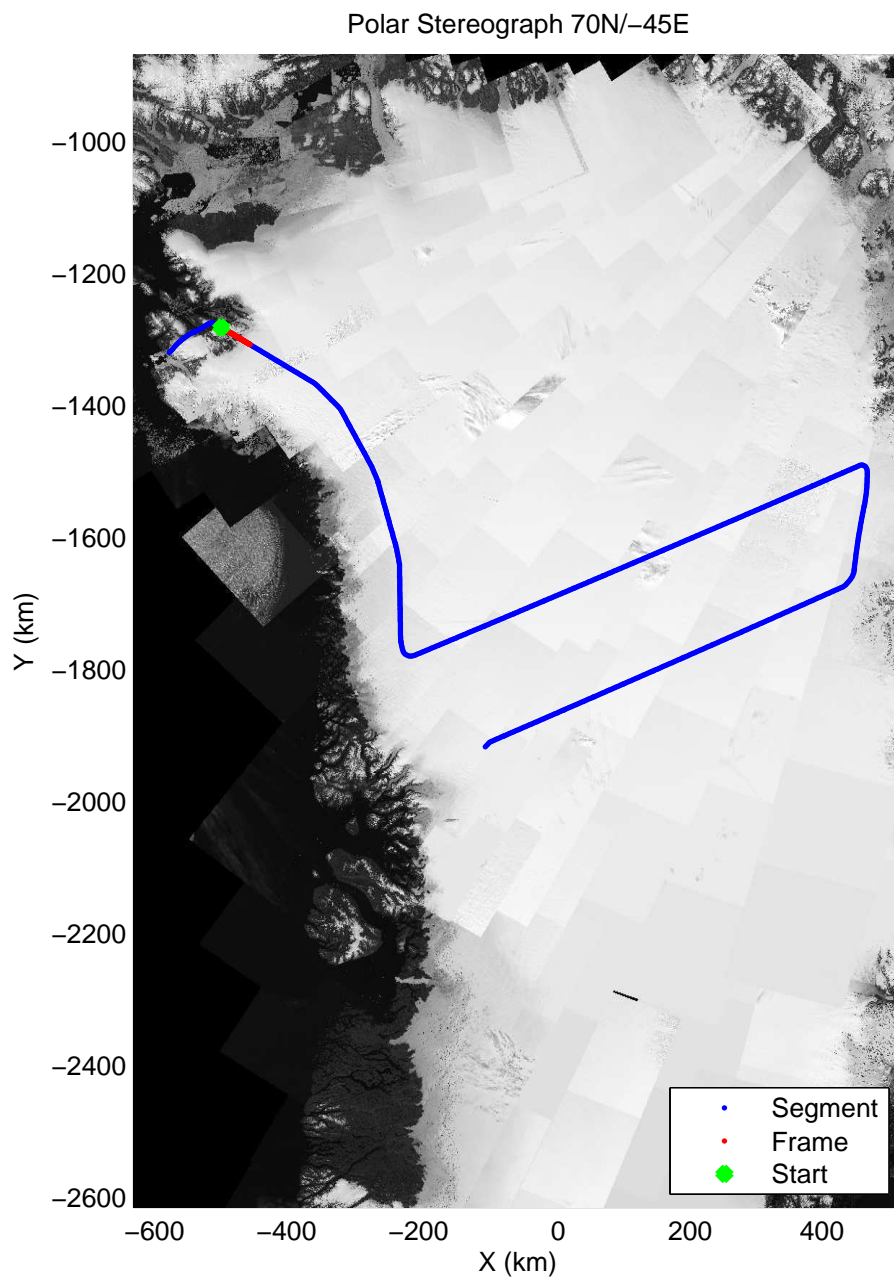

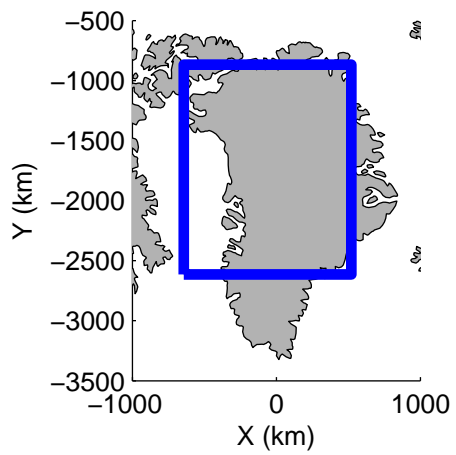


mcords3 2013_Greenland_P3: "F09: North Central Gap 02" 20130402_01_002: 11:48:01.2 to 11:55:35.7 GPS

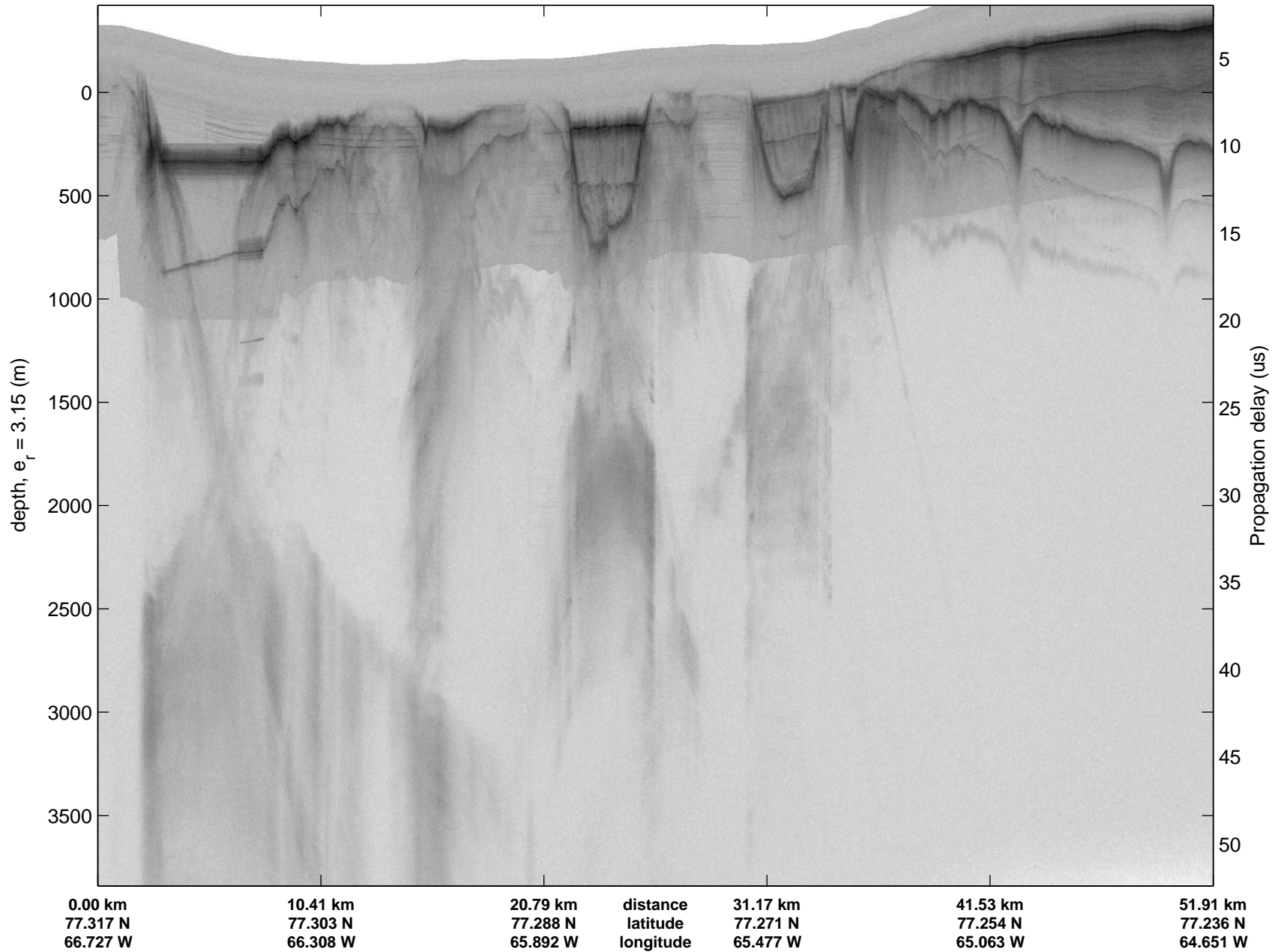


mcords3 2013_Greenland_P3: "F09: North Central Gap 02" 20130402_01_002: 11:48:01.2 to 11:55:35.7 GPS

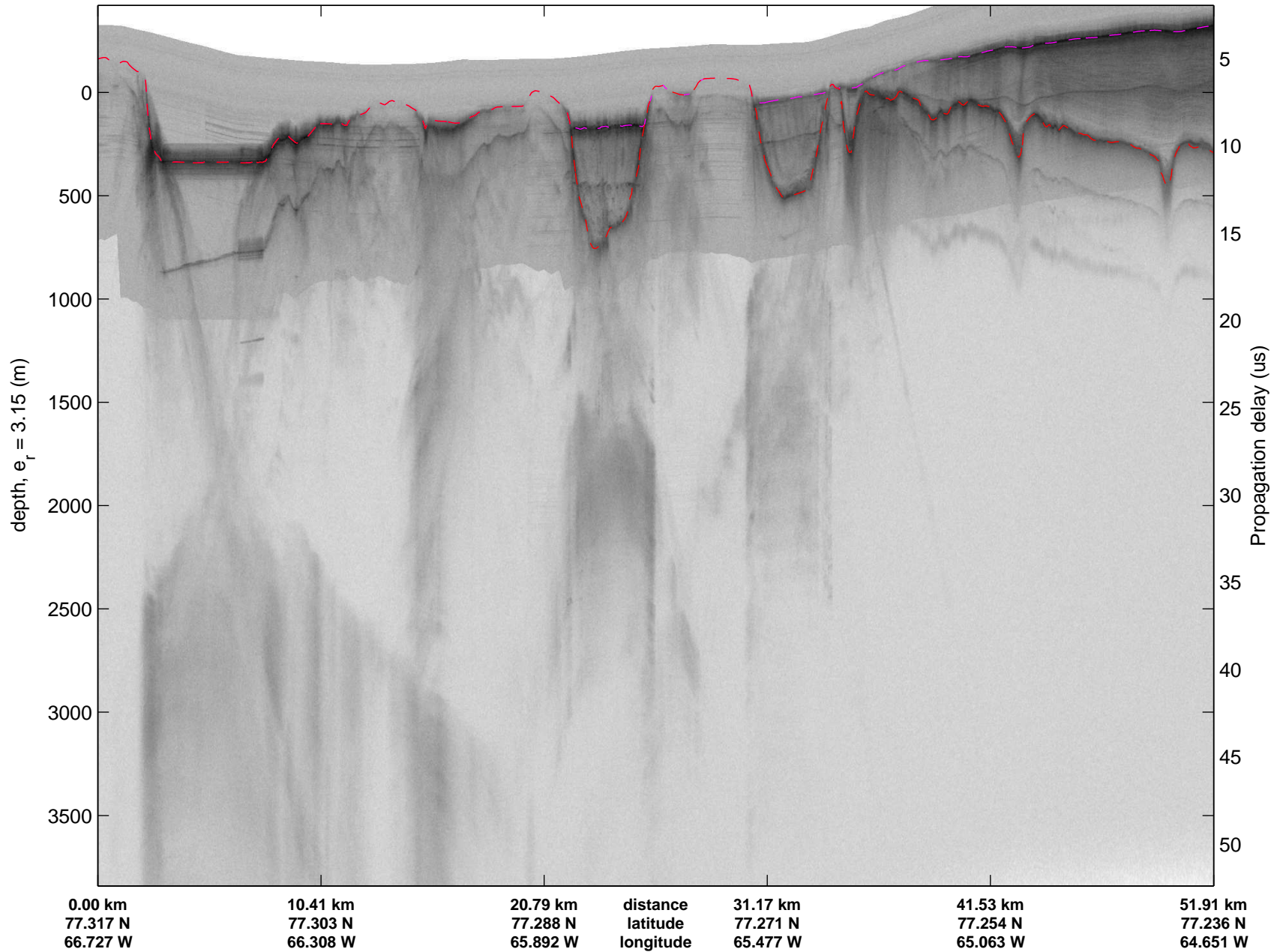


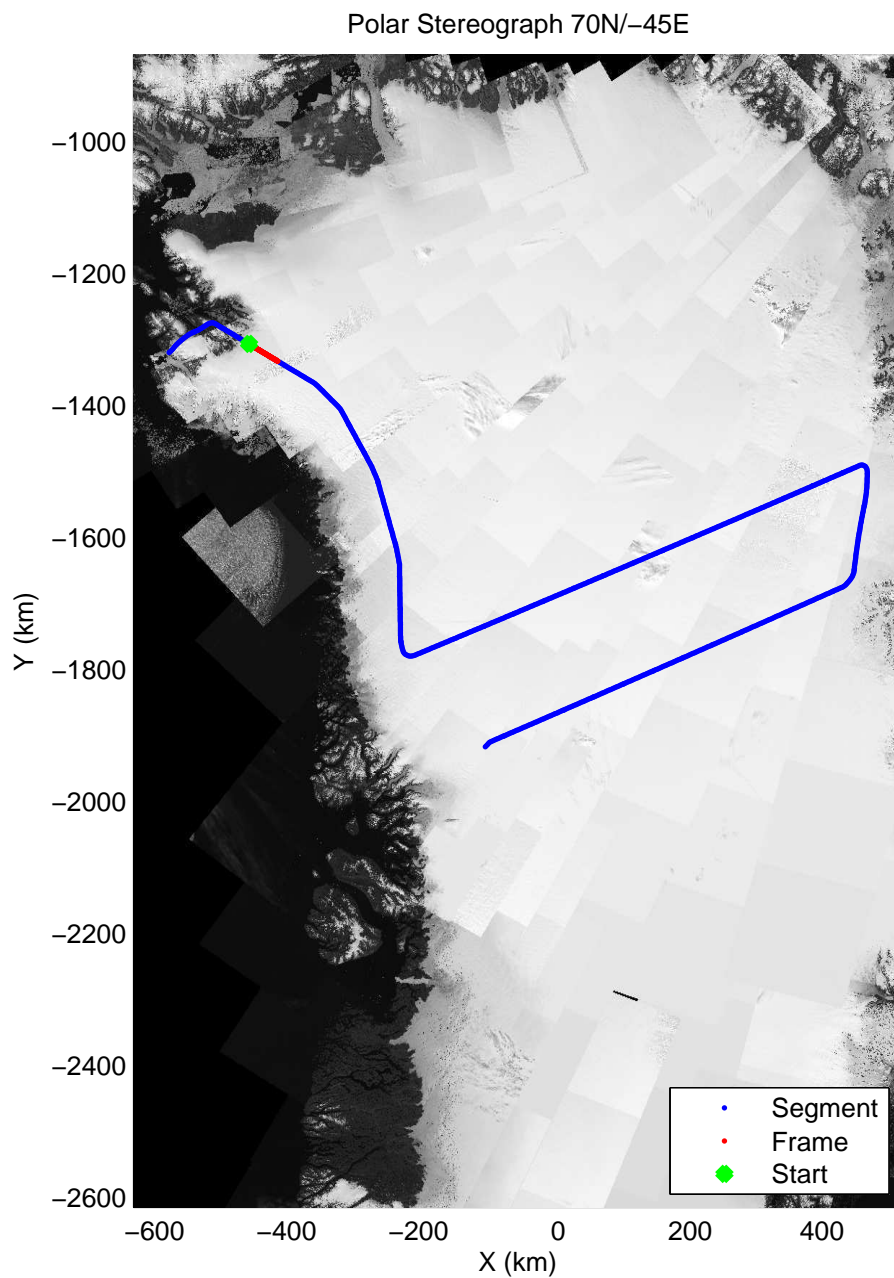
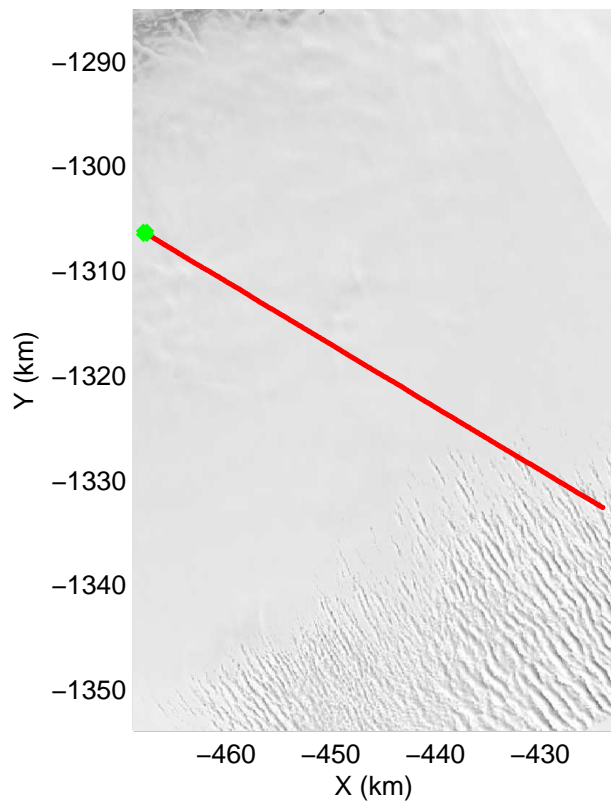


mcords3 2013_Greenland_P3: "F09: North Central Gap 02" 20130402_01_003: 11:55:18.3 to 12:03:05.9 GPS




mcords3 2013_Greenland_P3: "F09: North Central Gap 02" 20130402_01_003: 11:55:18.3 to 12:03:05.9 GPS






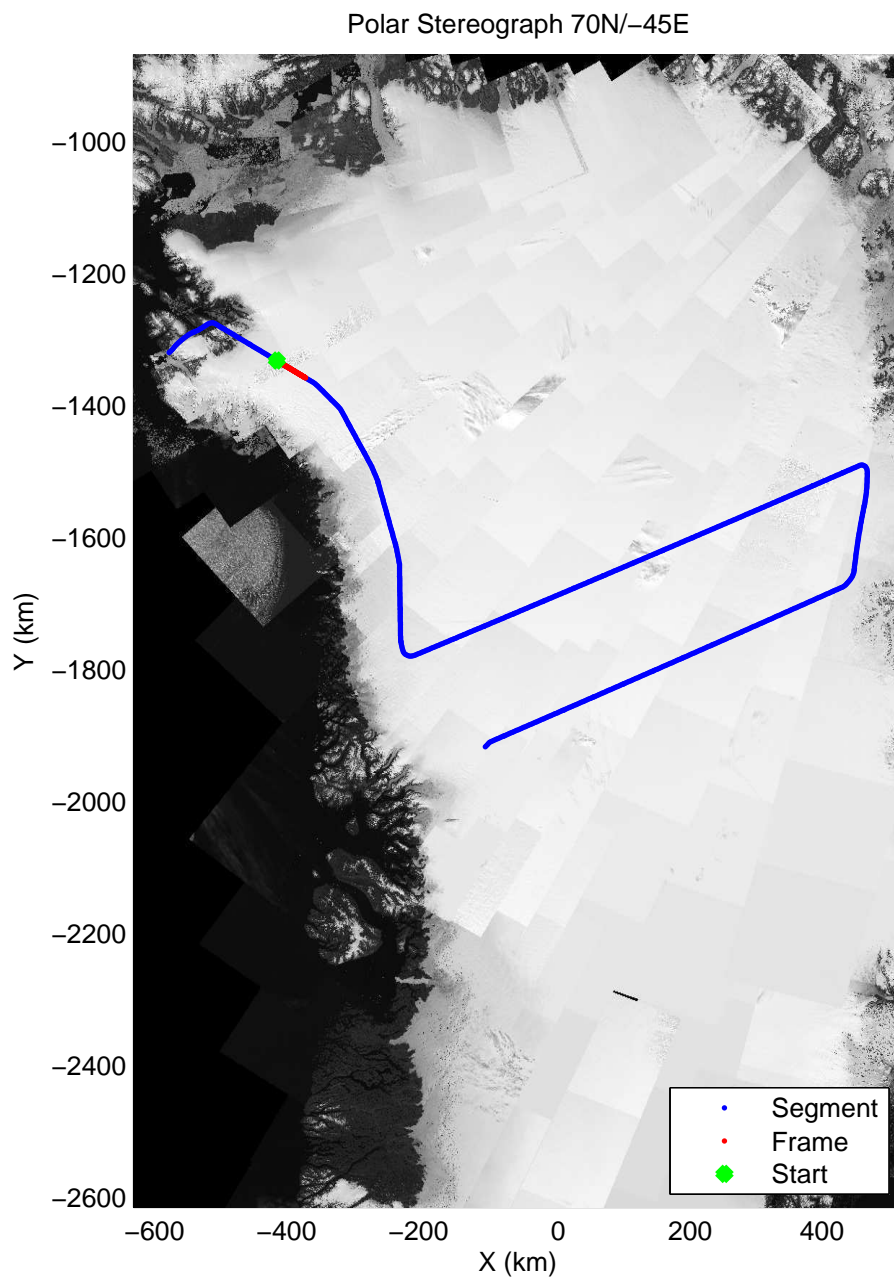
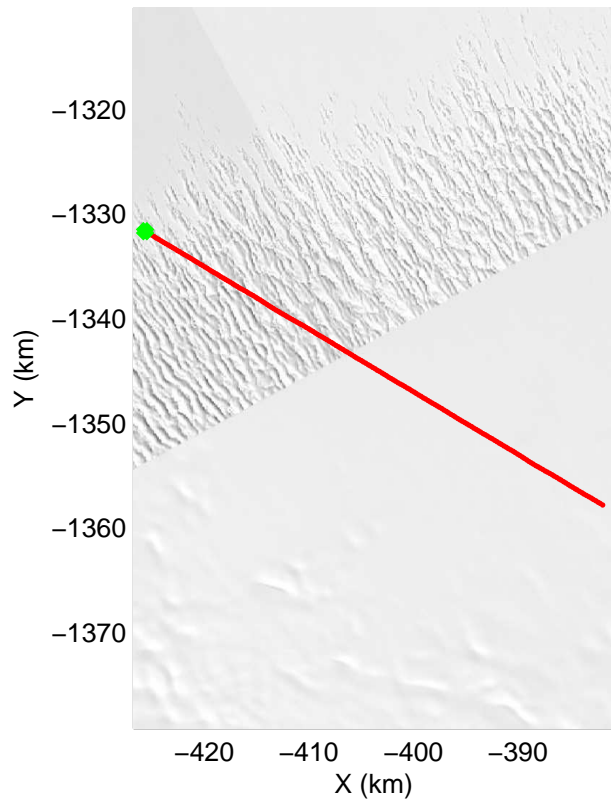
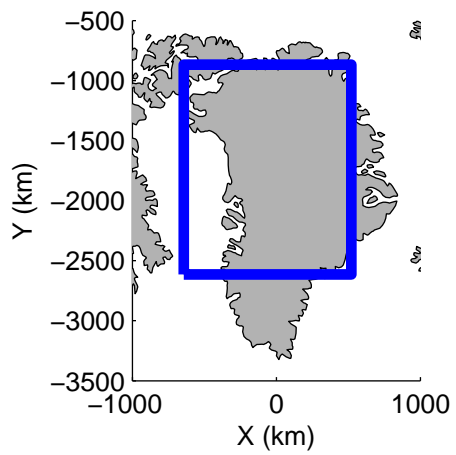
mcords3 2013_Greenland_P3: "F09: North Central Gap 02" 20130402_01_004: 12:02:51.0 to 12:10:00.8 GPS




mcords3 2013_Greenland_P3: "F09: North Central Gap 02" 20130402_01_004: 12:02:51.0 to 12:10:00.8 GPS




0.00 km	10.41 km	20.79 km	distance	31.17 km	41.55 km	51.93 km
77.239 N	77.221 N	77.202 N	latitude	77.181 N	77.161 N	77.140 N
64.727 W	64.314 W	63.903 W	longitude	63.494 W	63.086 W	62.679 W

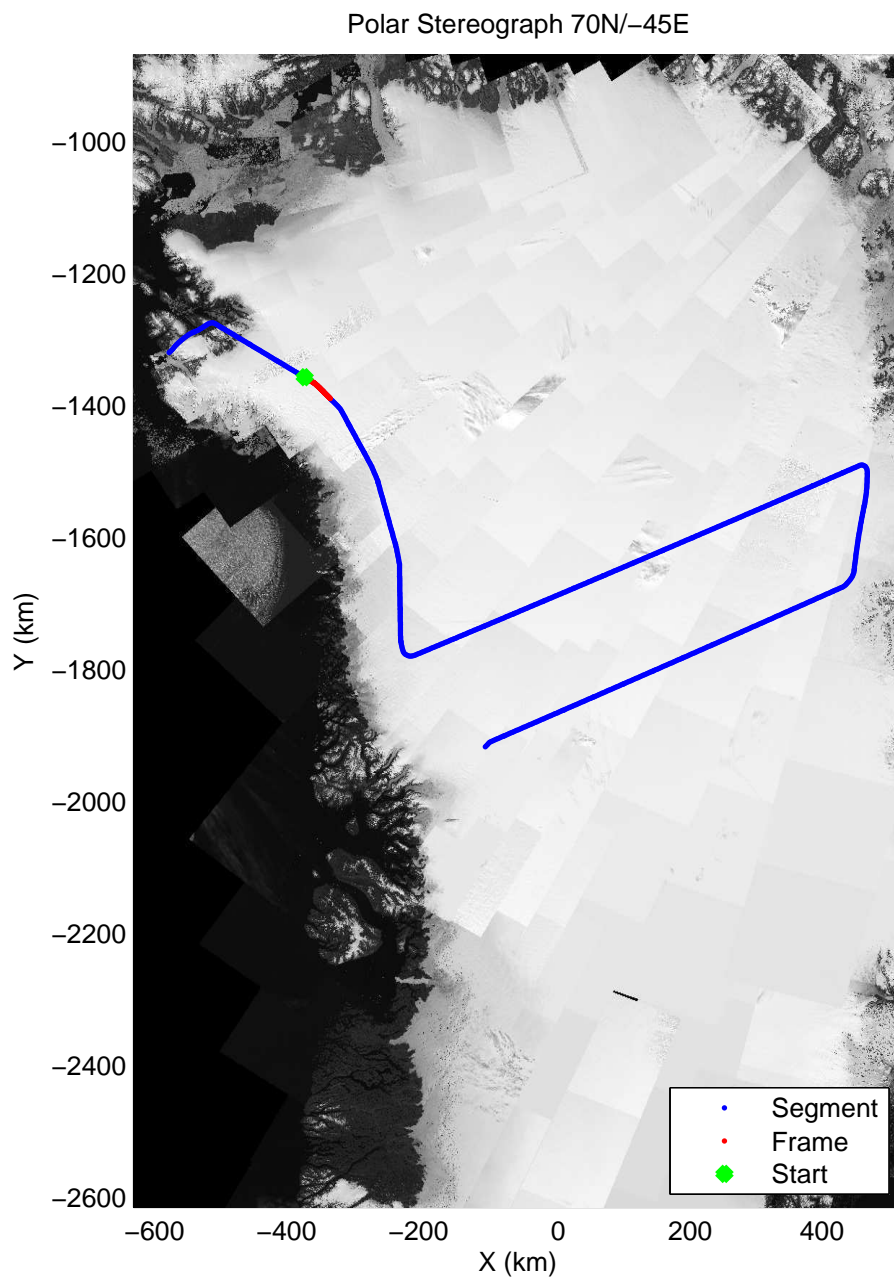
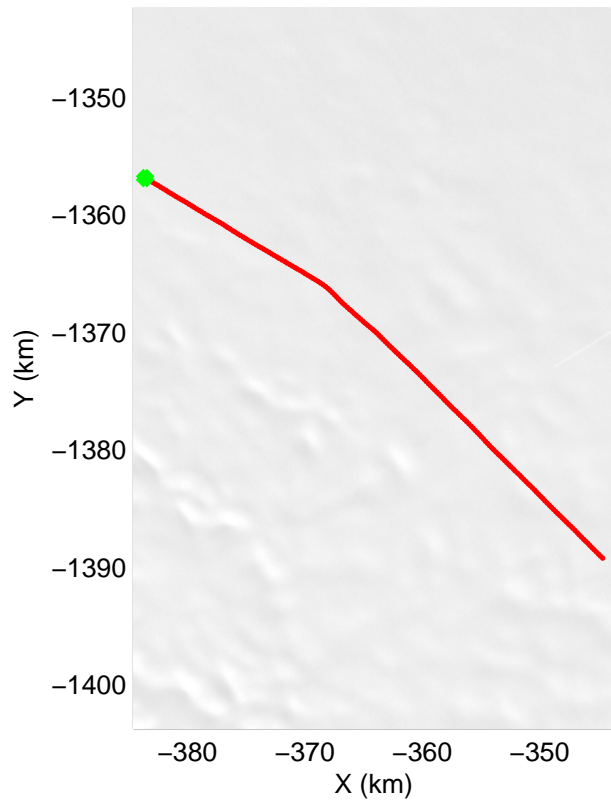


mcords3 2013_Greenland_P3: "F09: North Central Gap 02" 20130402_01_005: 12:09:45.0 to 12:16:59.1 GPS




mcords3 2013_Greenland_P3: "F09: North Central Gap 02" 20130402_01_005: 12:09:45.0 to 12:16:59.1 GPS

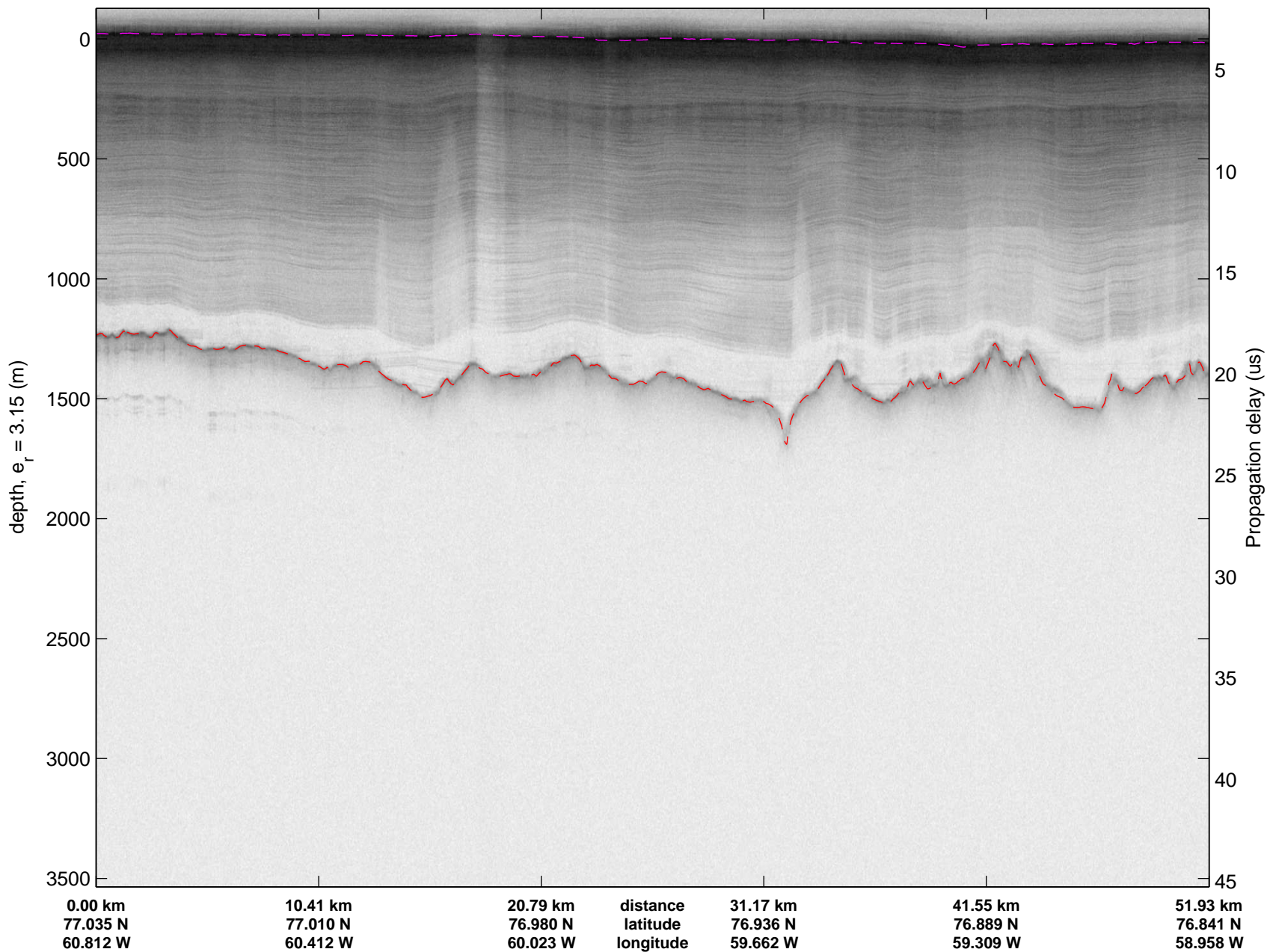


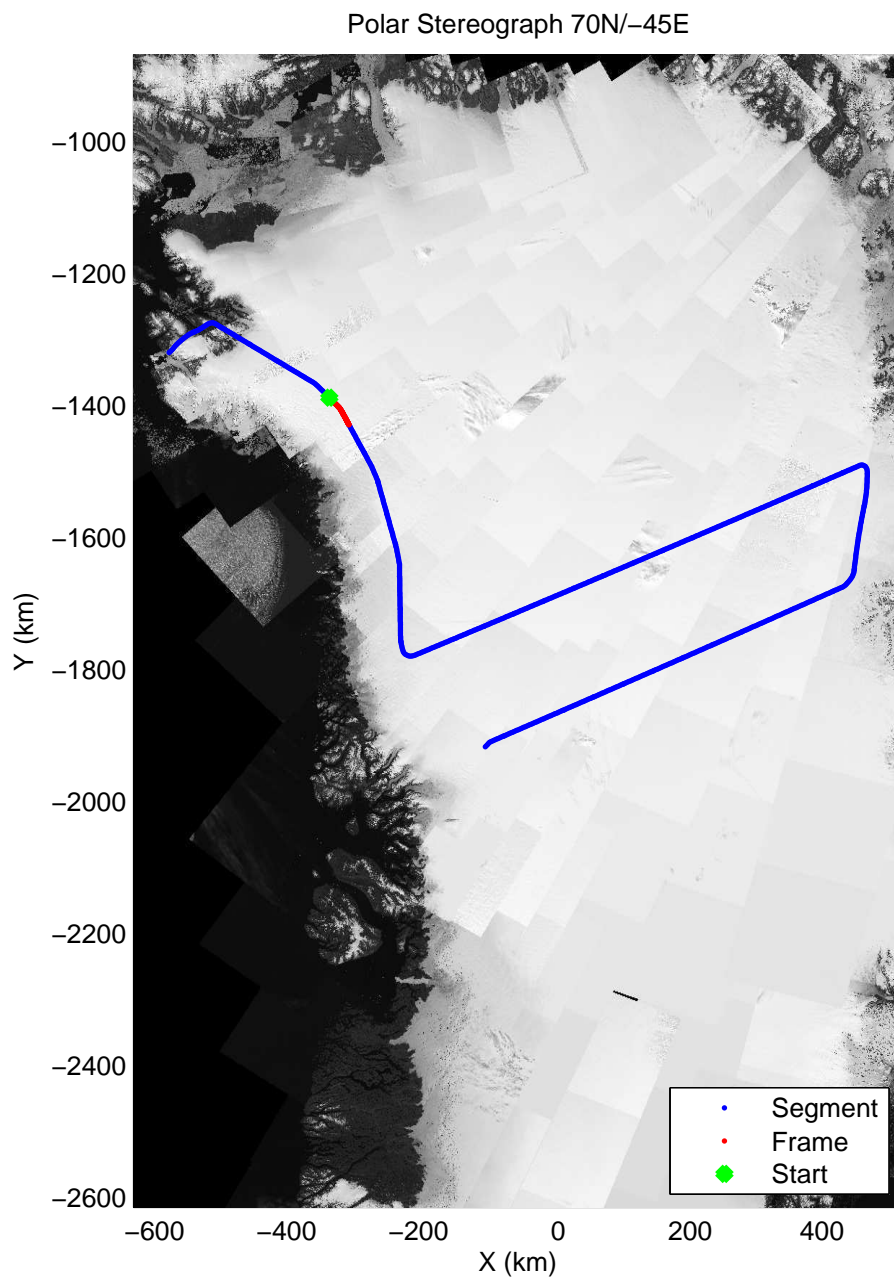
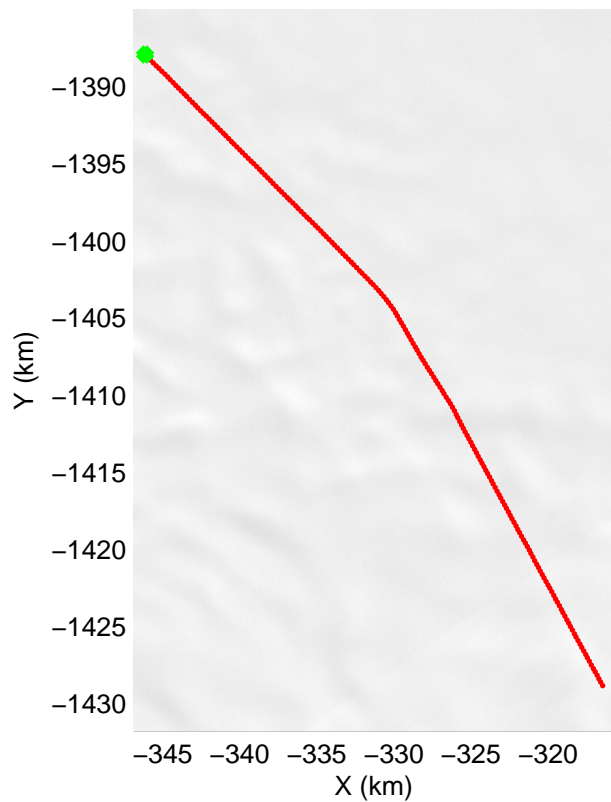


mcords3 2013_Greenland_P3: "F09: North Central Gap 02" 20130402_01_006: 12:16:42.2 to 12:24:11.8 GPS




mcords3 2013_Greenland_P3: "F09: North Central Gap 02" 20130402_01_006: 12:16:42.2 to 12:24:11.8 GPS

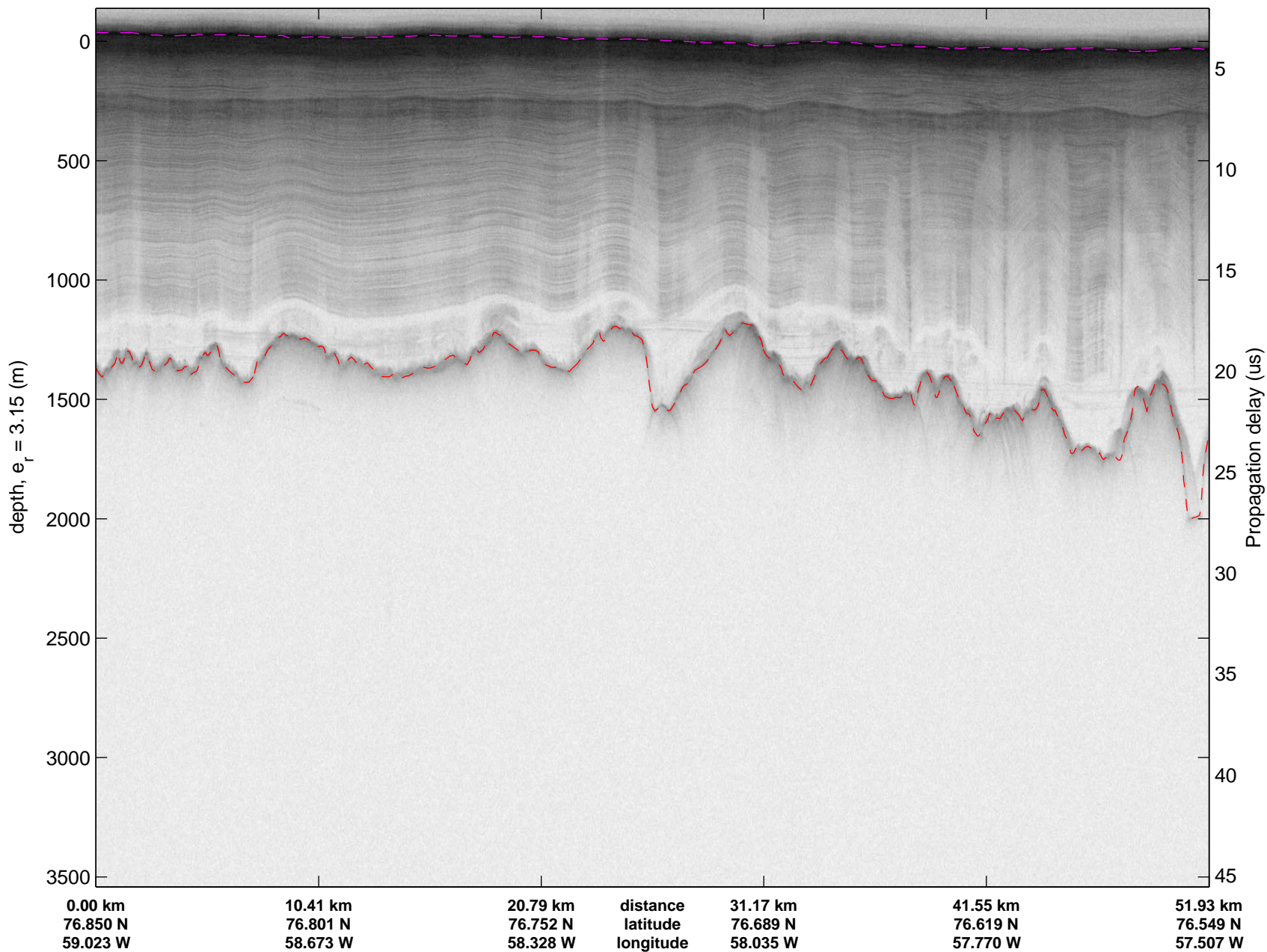


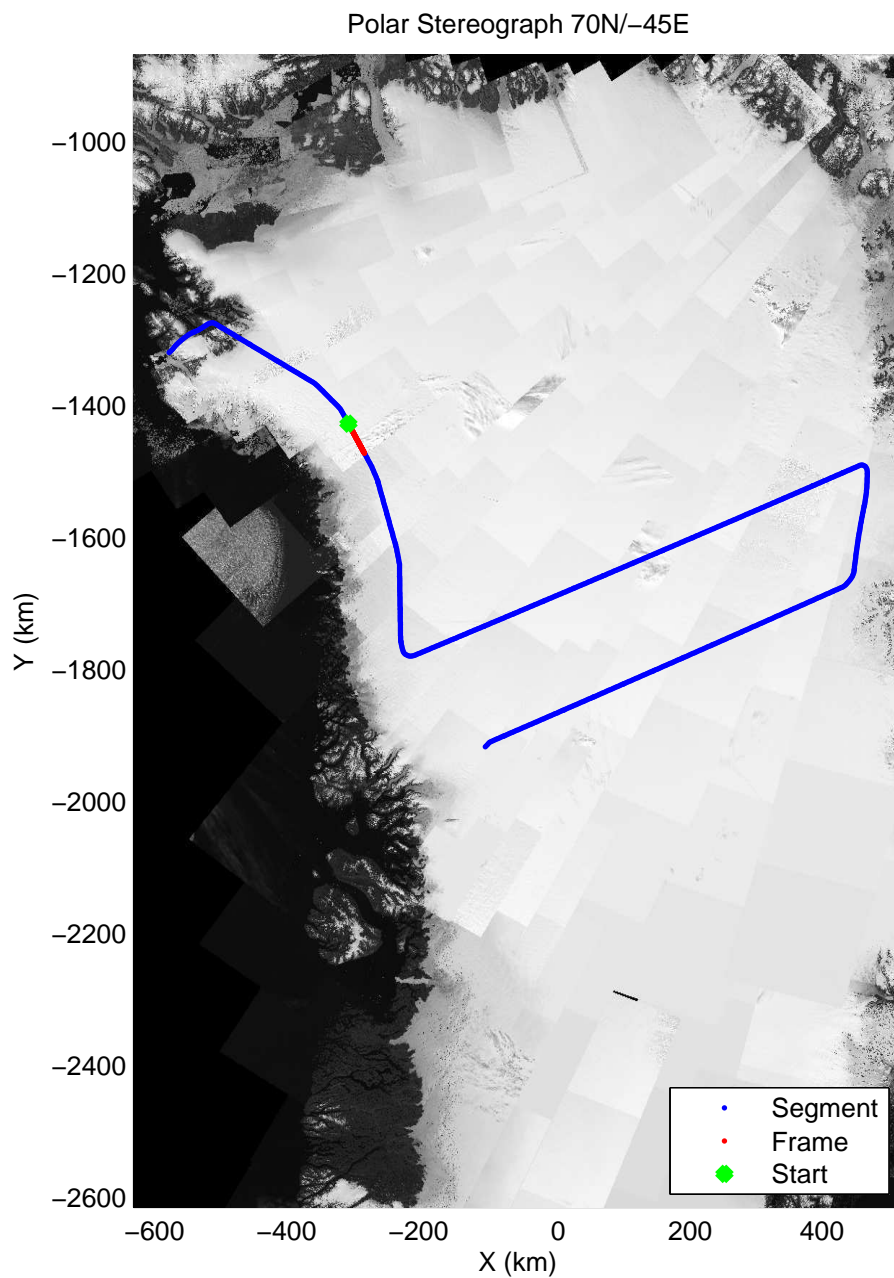
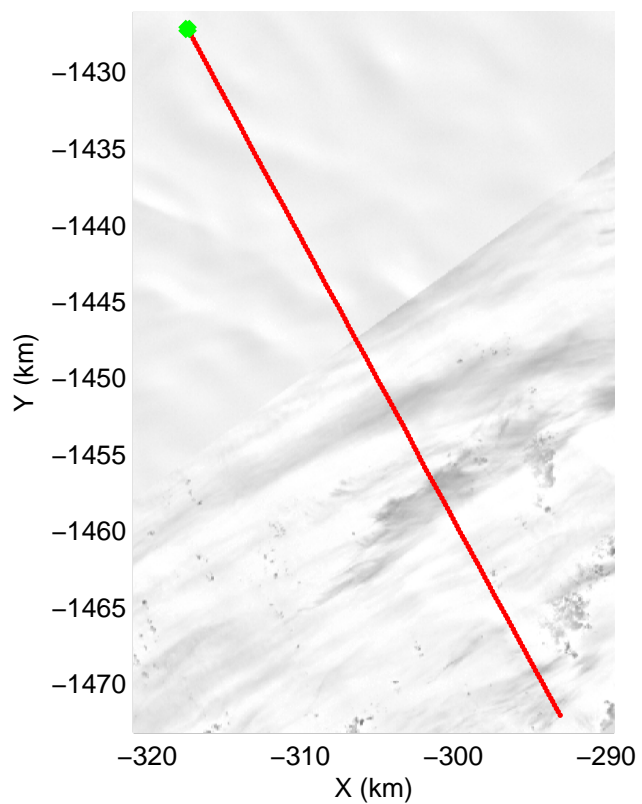


mcords3 2013_Greenland_P3: "F09: North Central Gap 02" 20130402_01_007: 12:23:54.9 to 12:31:33.0 GPS




mcords3 2013_Greenland_P3: "F09: North Central Gap 02" 20130402_01_007: 12:23:54.9 to 12:31:33.0 GPS

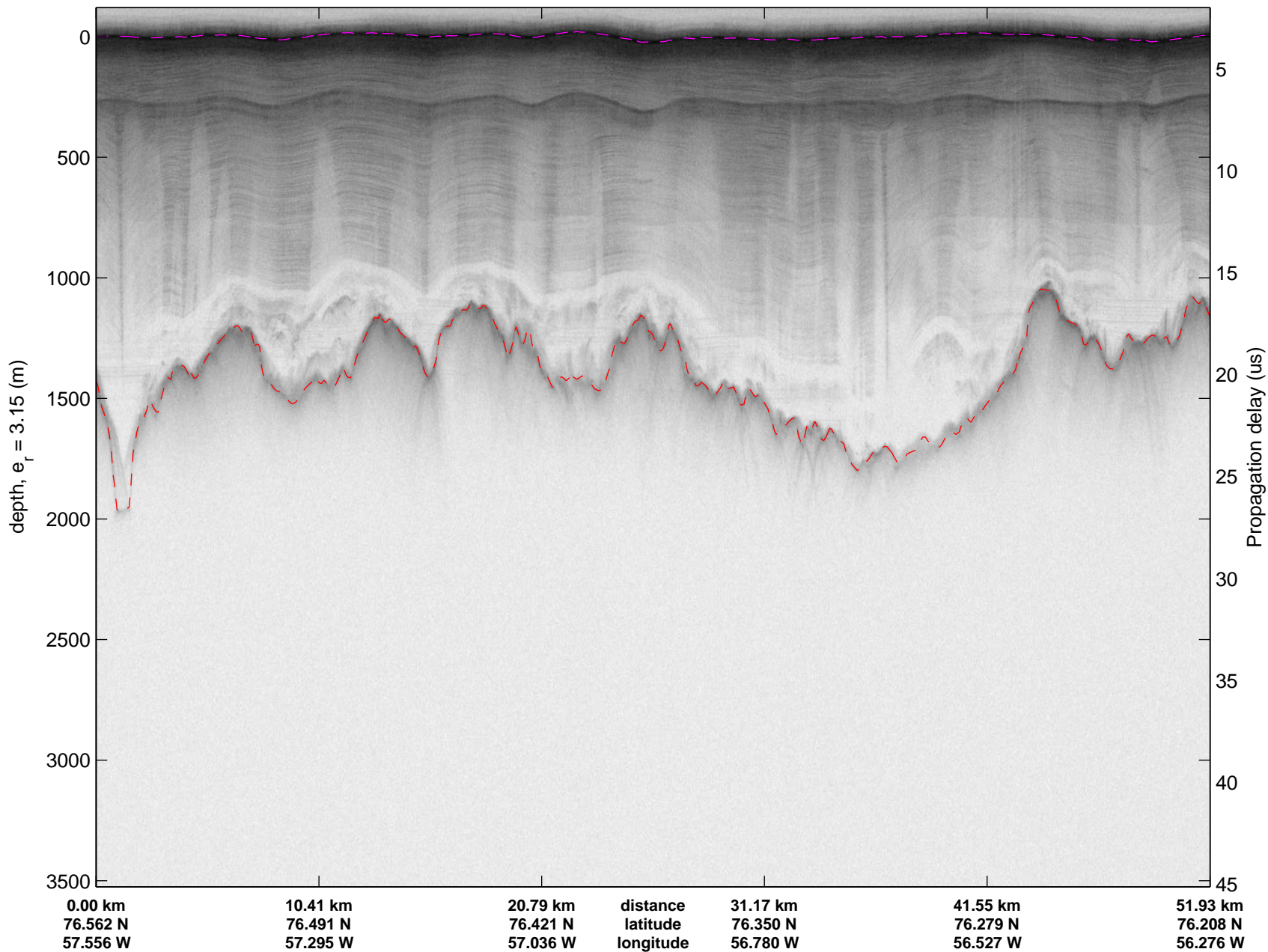


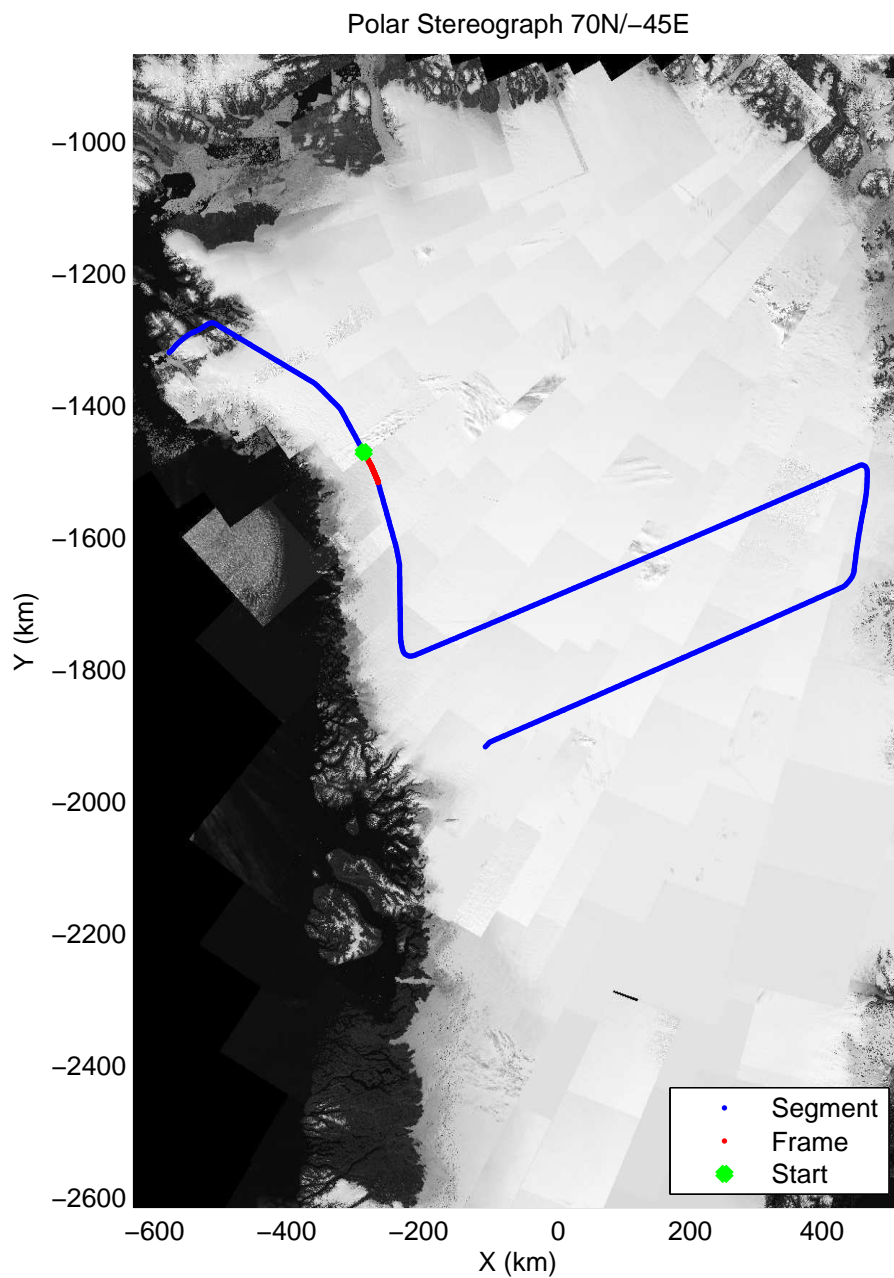
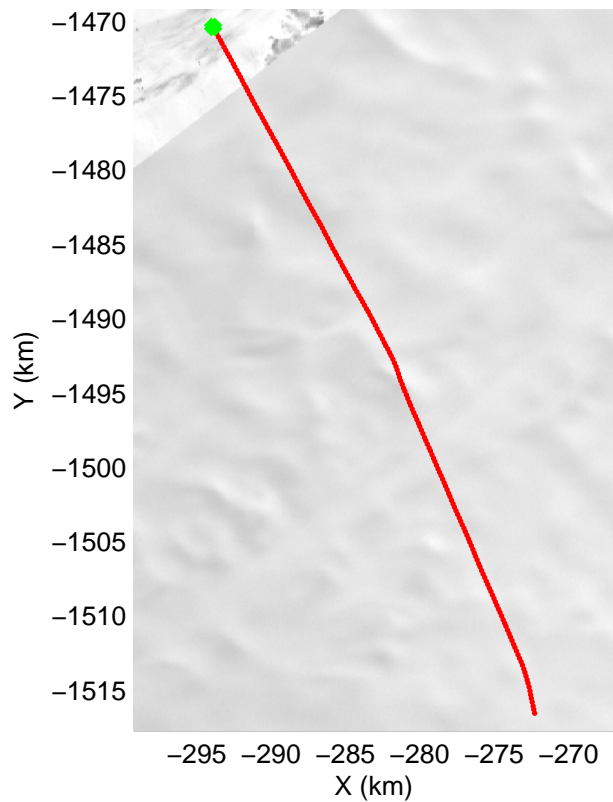


mcords3 2013_Greenland_P3: "F09: North Central Gap 02" 20130402_01_008: 12:31:16.2 to 12:38:45.3 GPS




mcords3 2013_Greenland_P3: "F09: North Central Gap 02" 20130402_01_008: 12:31:16.2 to 12:38:45.3 GPS

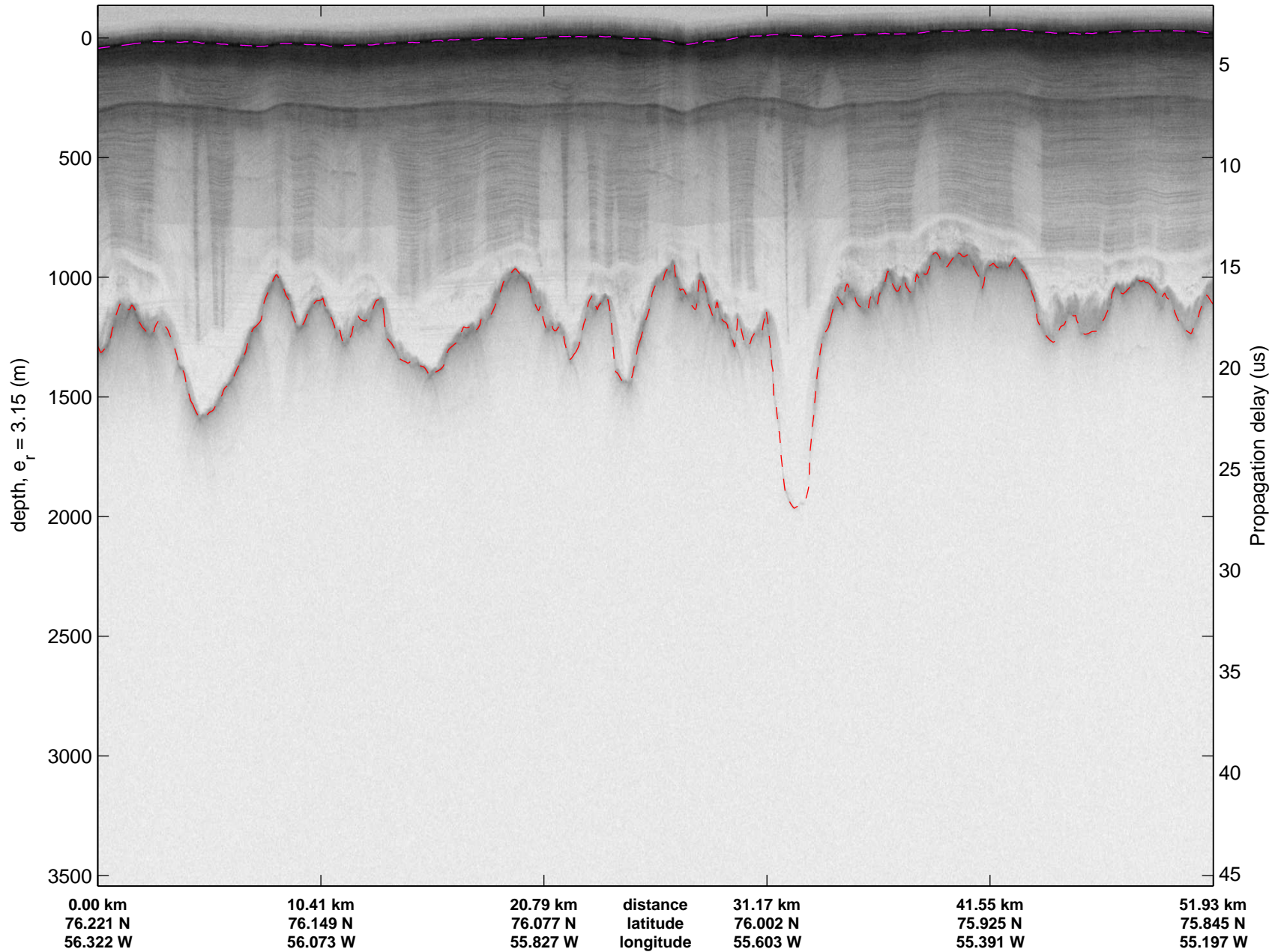


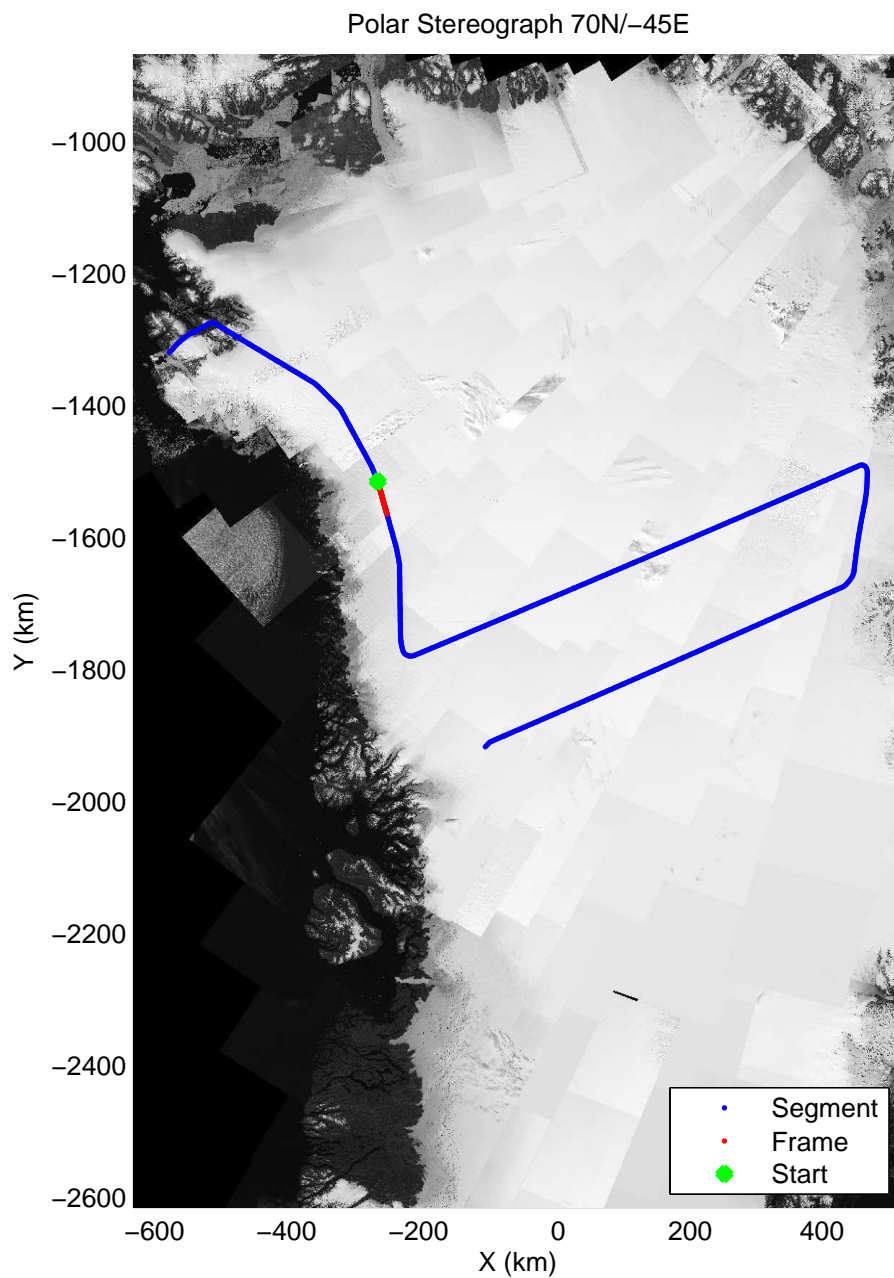
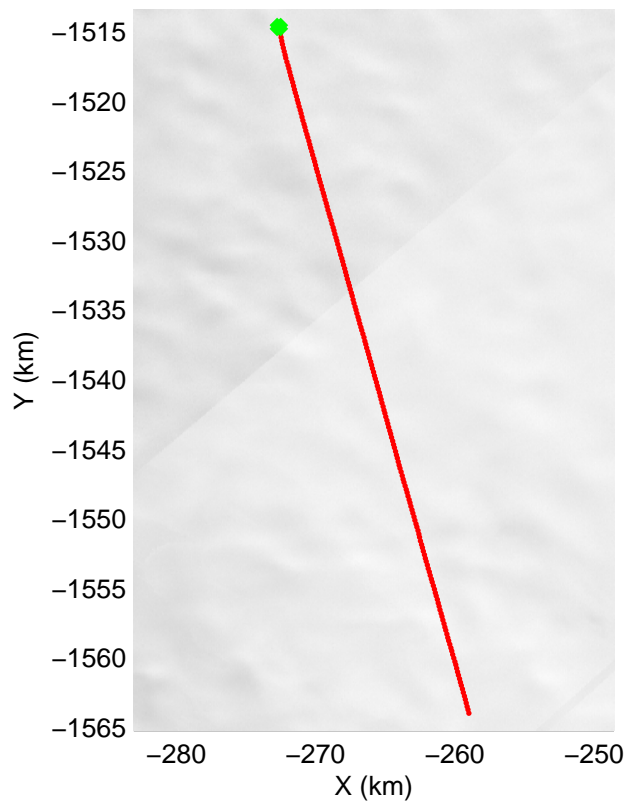


mcords3 2013_Greenland_P3: "F09: North Central Gap 02" 20130402_01_009: 12:38:30.2 to 12:45:28.3 GPS




mcords3 2013_Greenland_P3: "F09: North Central Gap 02" 20130402_01_009: 12:38:30.2 to 12:45:28.3 GPS

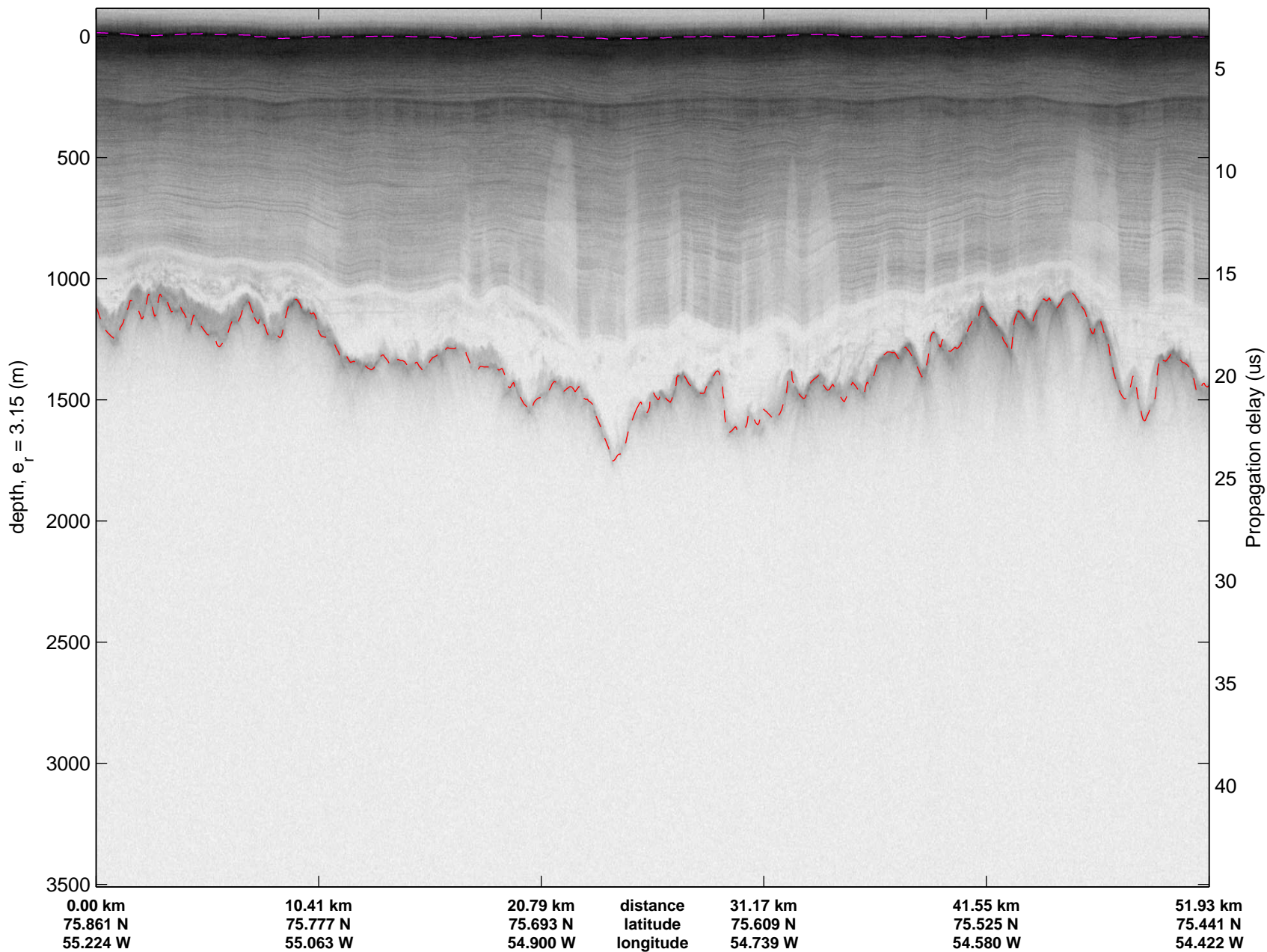





mcords3 2013_Greenland_P3: "F09: North Central Gap 02" 20130402_01_010: 12:45:11.7 to 12:52:42.2 GPS



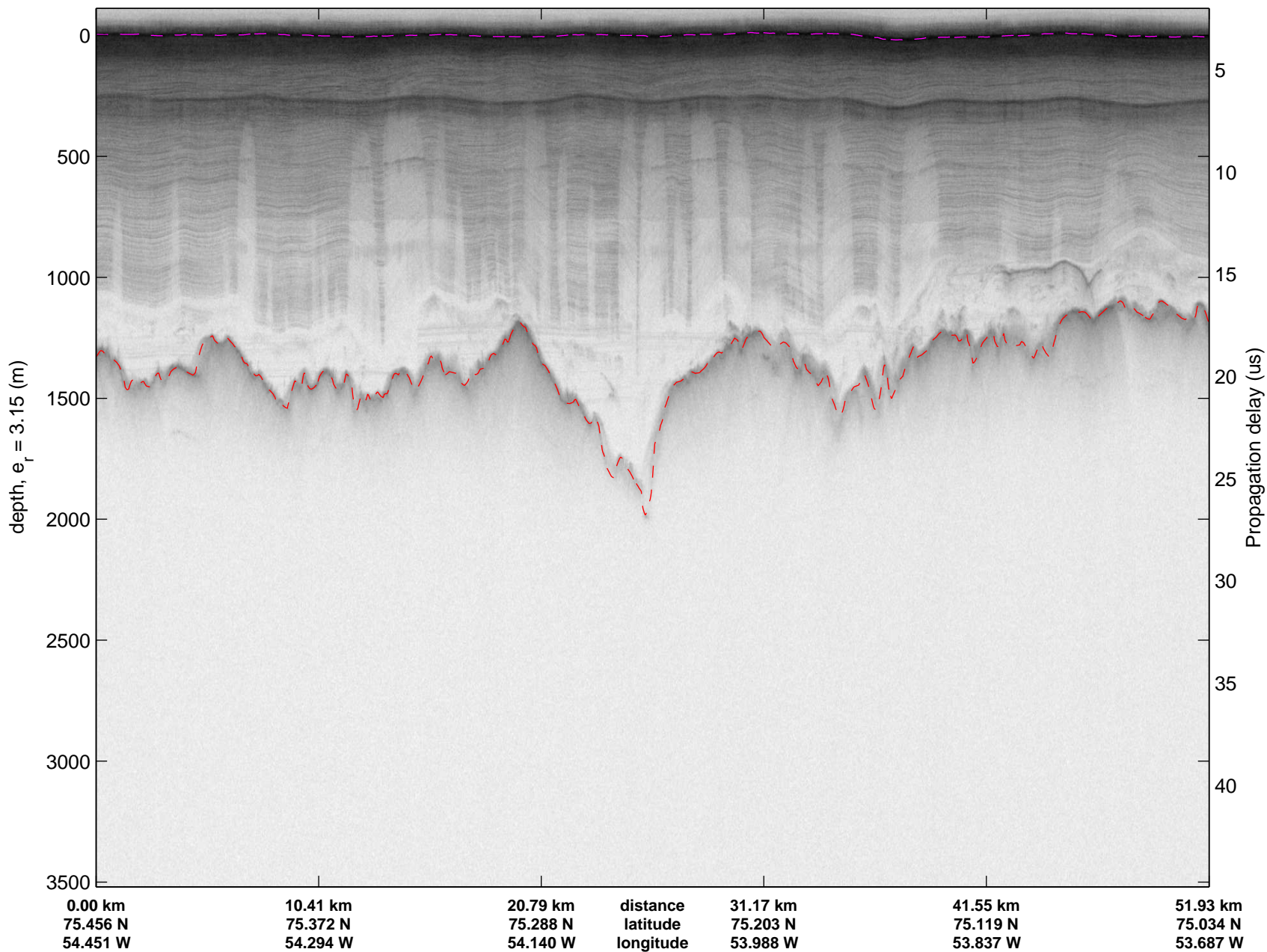
mcords3 2013_Greenland_P3: "F09: North Central Gap 02" 20130402_01_010: 12:45:11.7 to 12:52:42.2 GPS

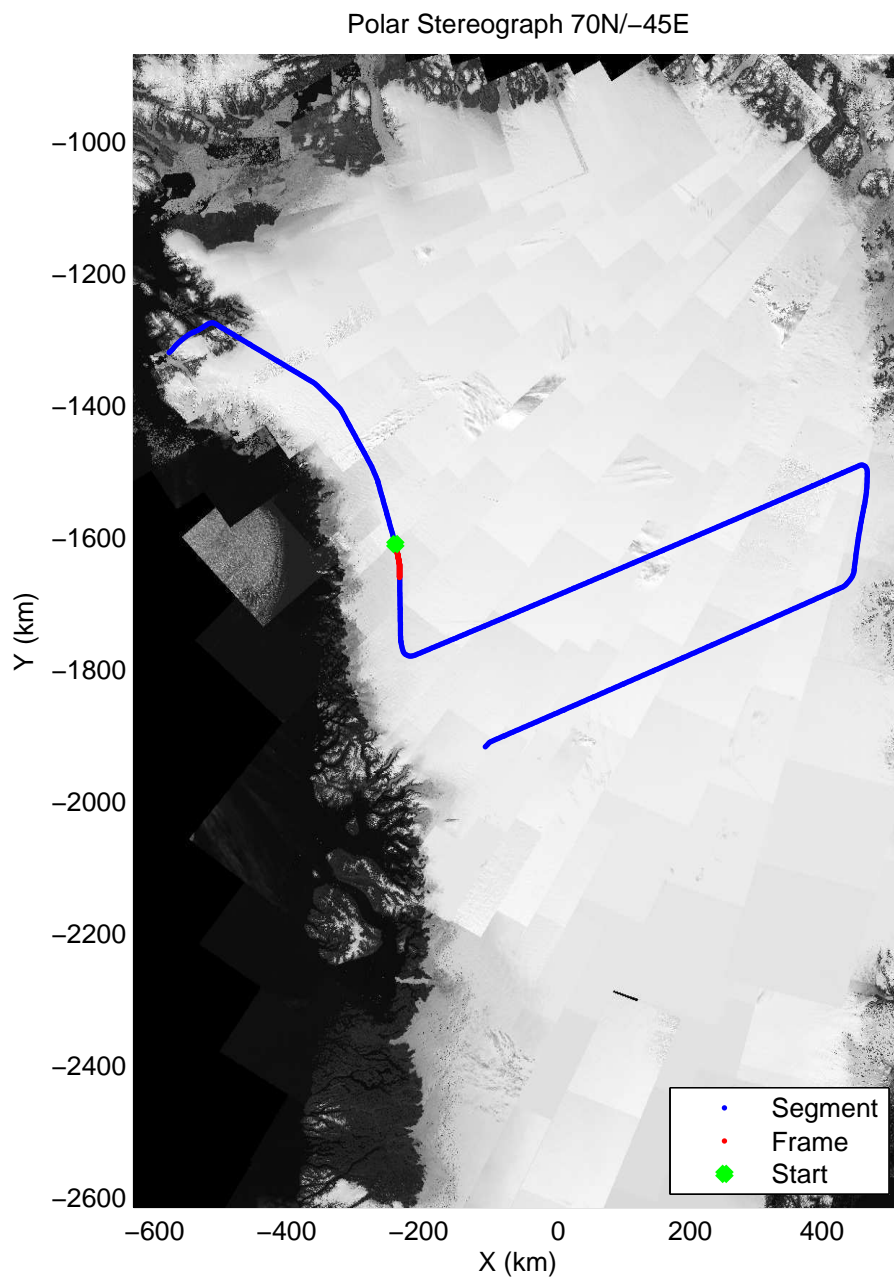
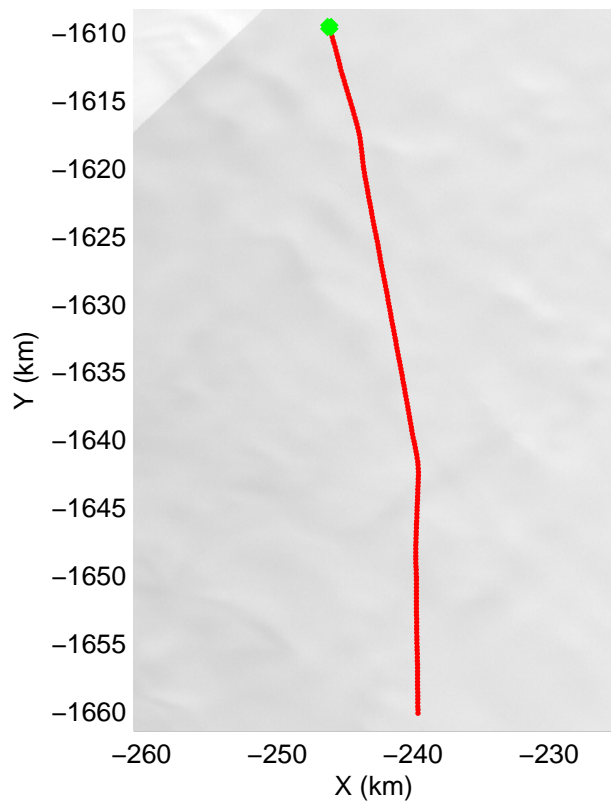


mcords3 2013_Greenland_P3: "F09: North Central Gap 02" 20130402_01_011: 12:52:25.3 to 12:59:41.5 GPS




mcords3 2013_Greenland_P3: "F09: North Central Gap 02" 20130402_01_011: 12:52:25.3 to 12:59:41.5 GPS

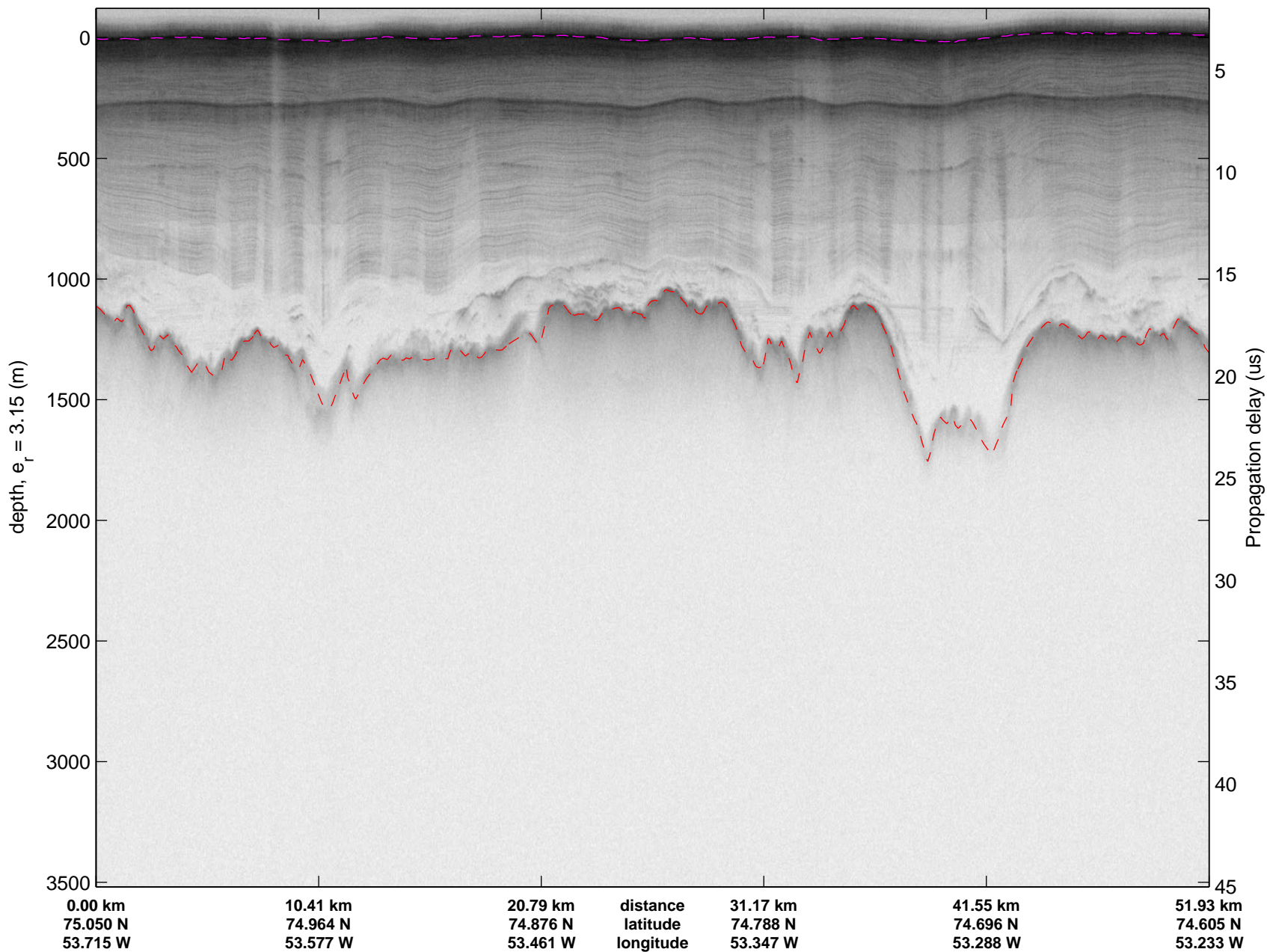


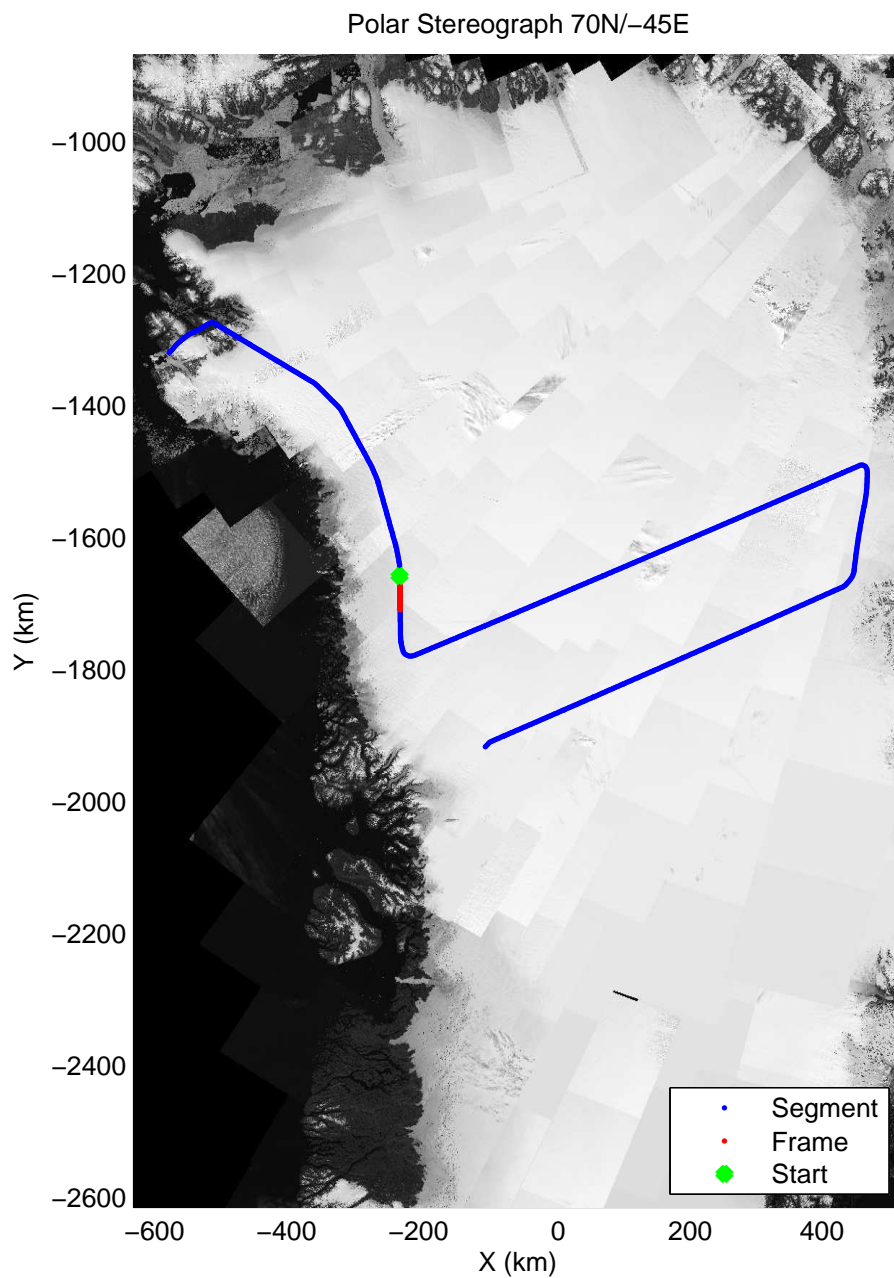



mcords3 2013_Greenland_P3: "F09: North Central Gap 02" 20130402_01_012: 12:59:26.6 to 13:06:04.7 GPS




mcords3 2013_Greenland_P3: "F09: North Central Gap 02" 20130402_01_012: 12:59:26.6 to 13:06:04.7 GPS

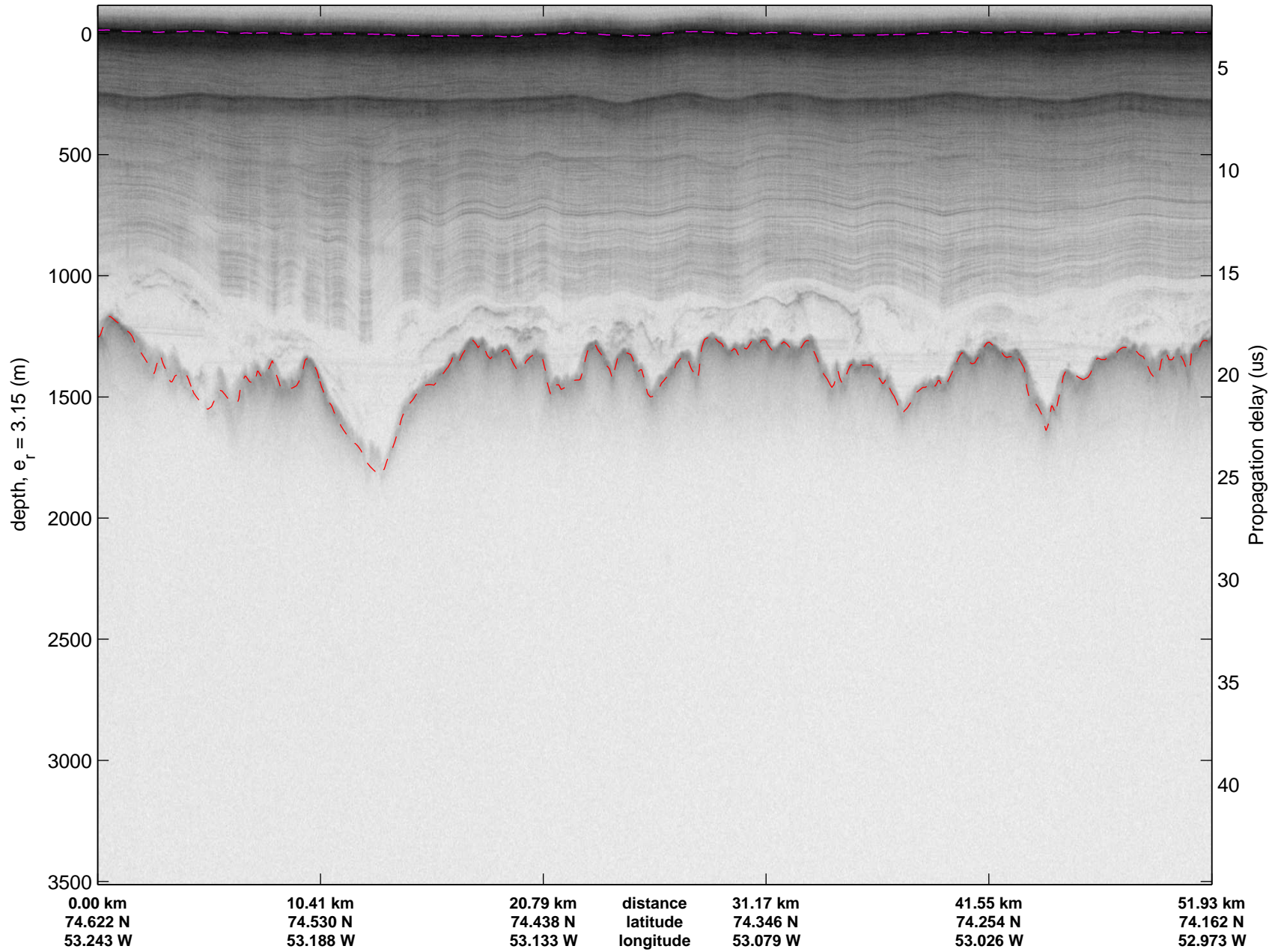


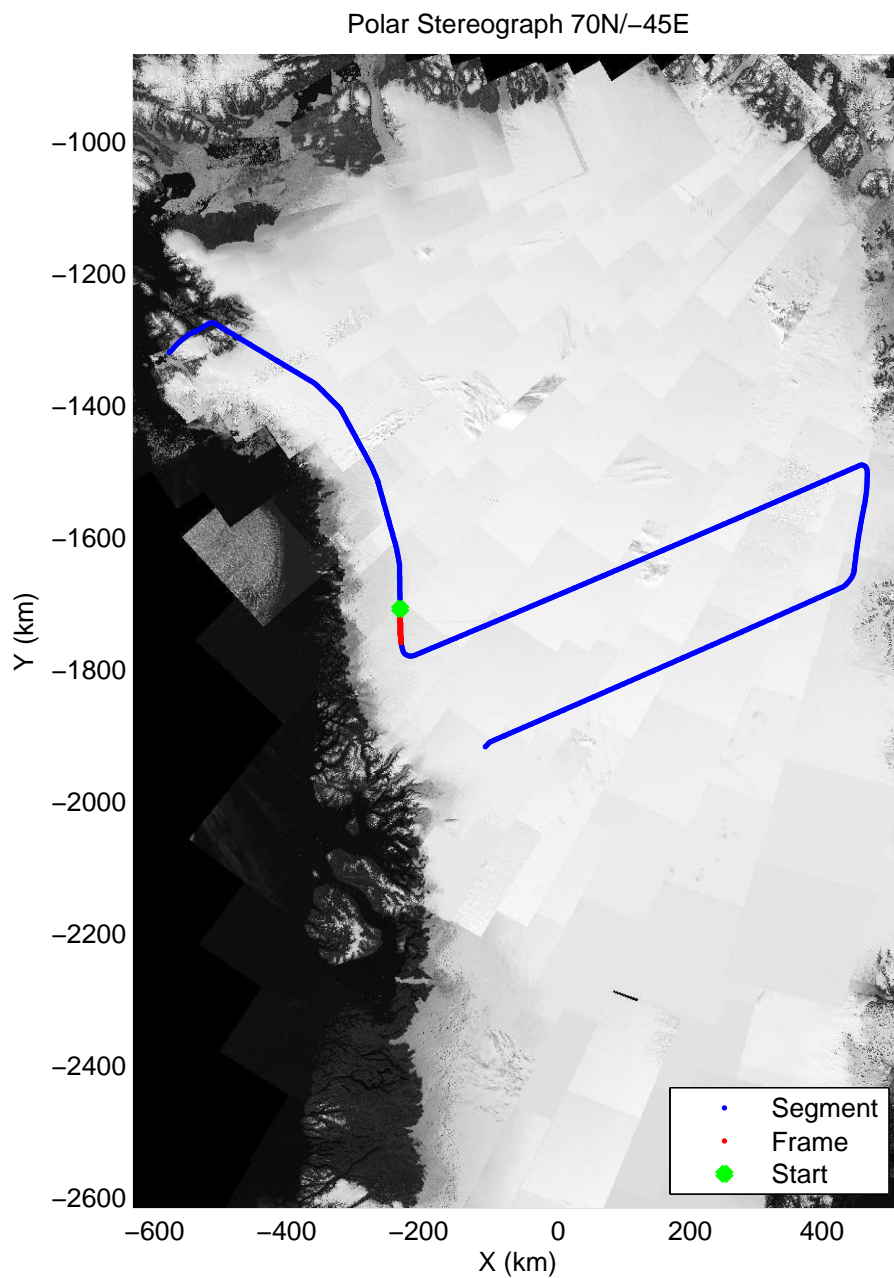



mcords3 2013_Greenland_P3: "F09: North Central Gap 02" 20130402_01_013: 13:05:49.7 to 13:13:05.5 GPS

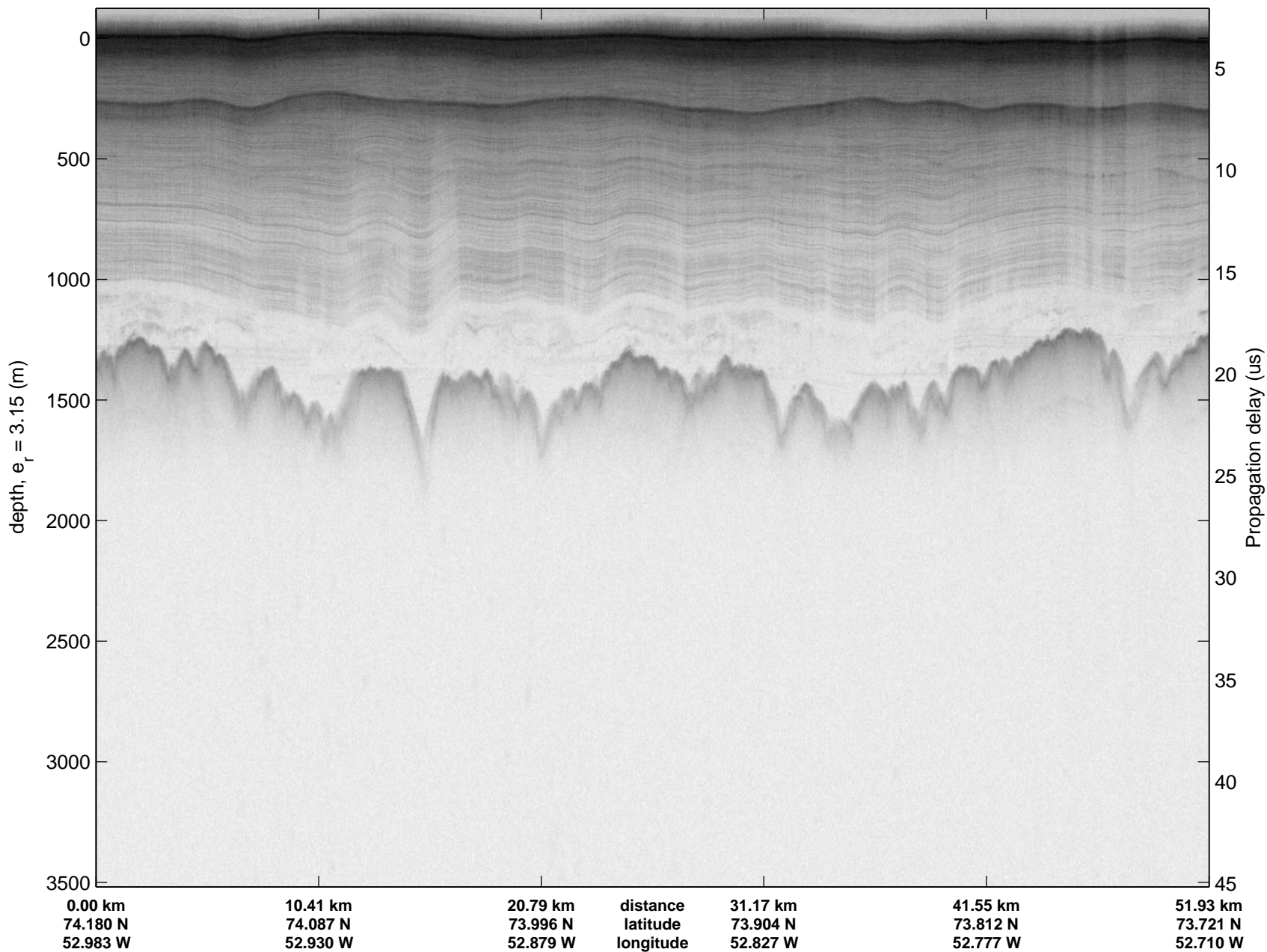


mcords3 2013_Greenland_P3: "F09: North Central Gap 02" 20130402_01_013: 13:05:49.7 to 13:13:05.5 GPS

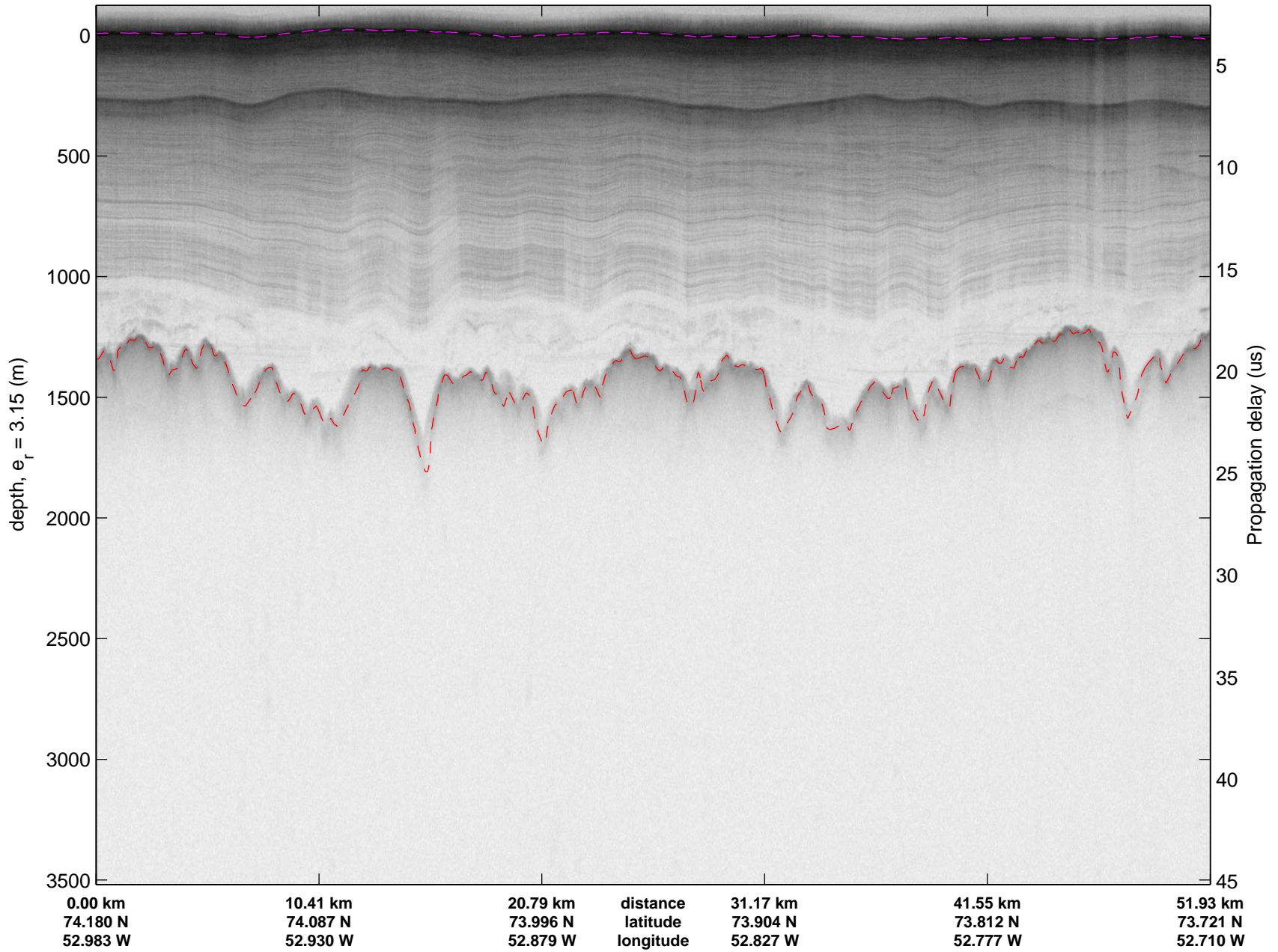


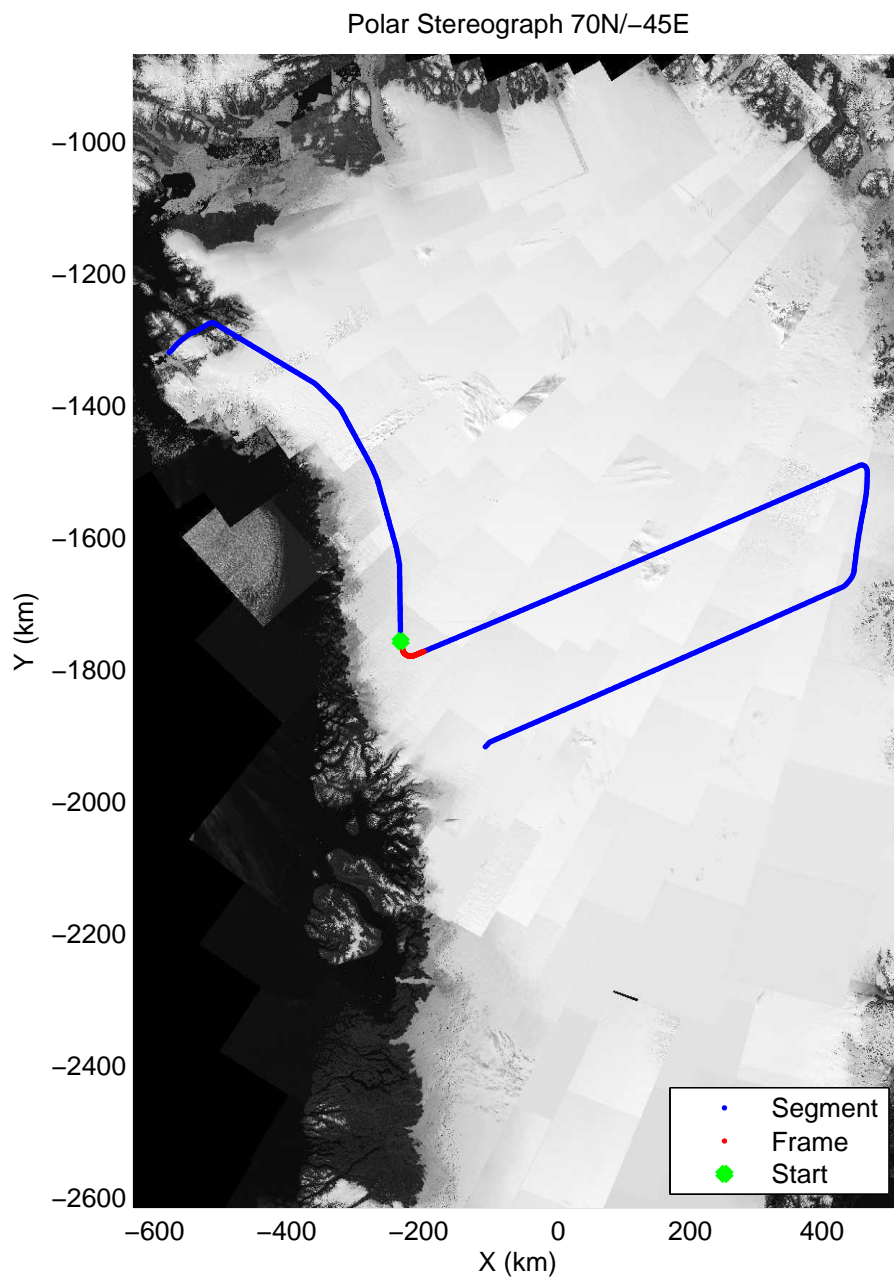


mcords3 2013_Greenland_P3: "F09: North Central Gap 02" 20130402_01_014: 13:12:49.4 to 13:19:38.9 GPS




mcords3 2013_Greenland_P3: "F09: North Central Gap 02" 20130402_01_014: 13:12:49.4 to 13:19:38.9 GPS

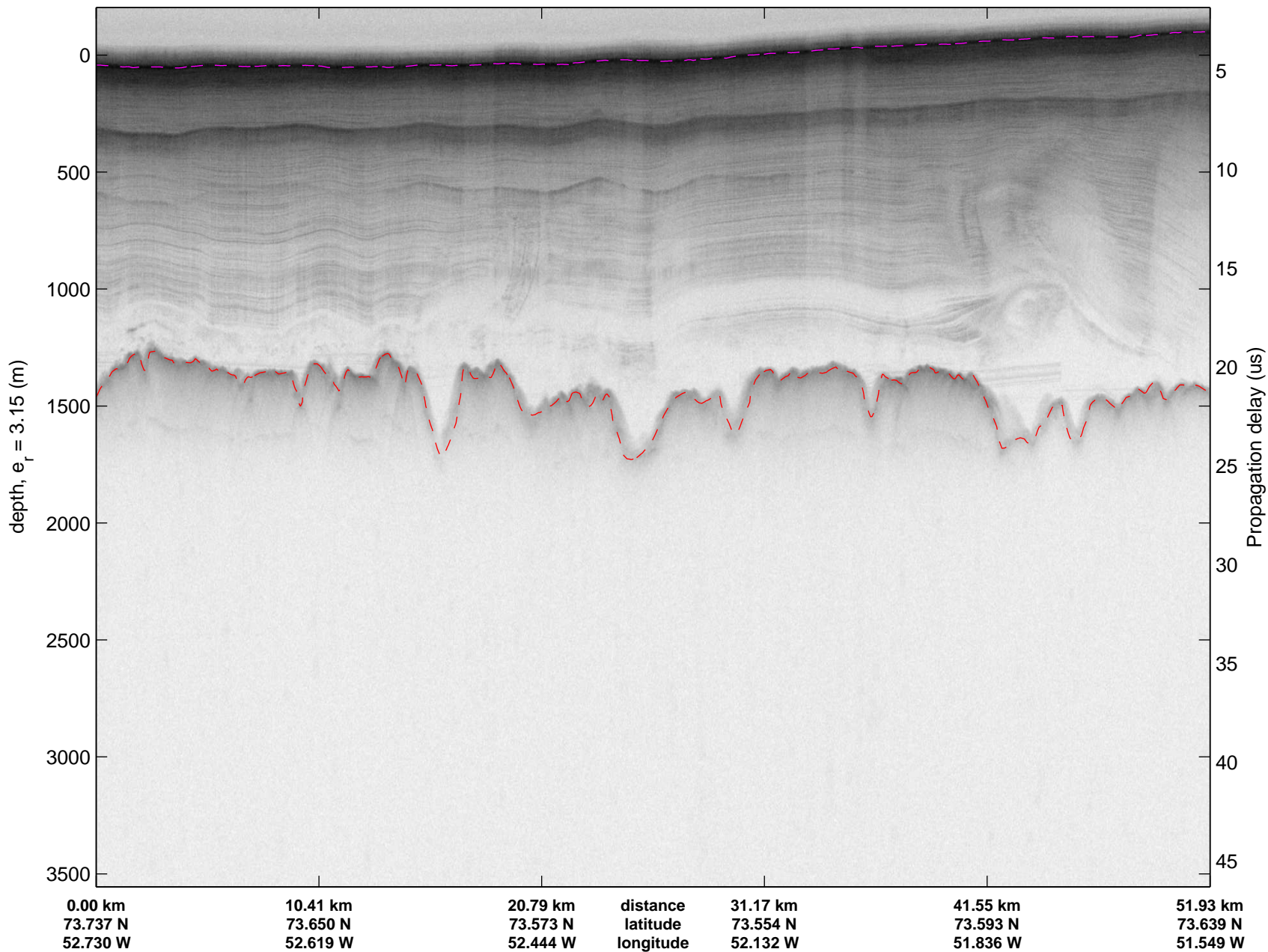


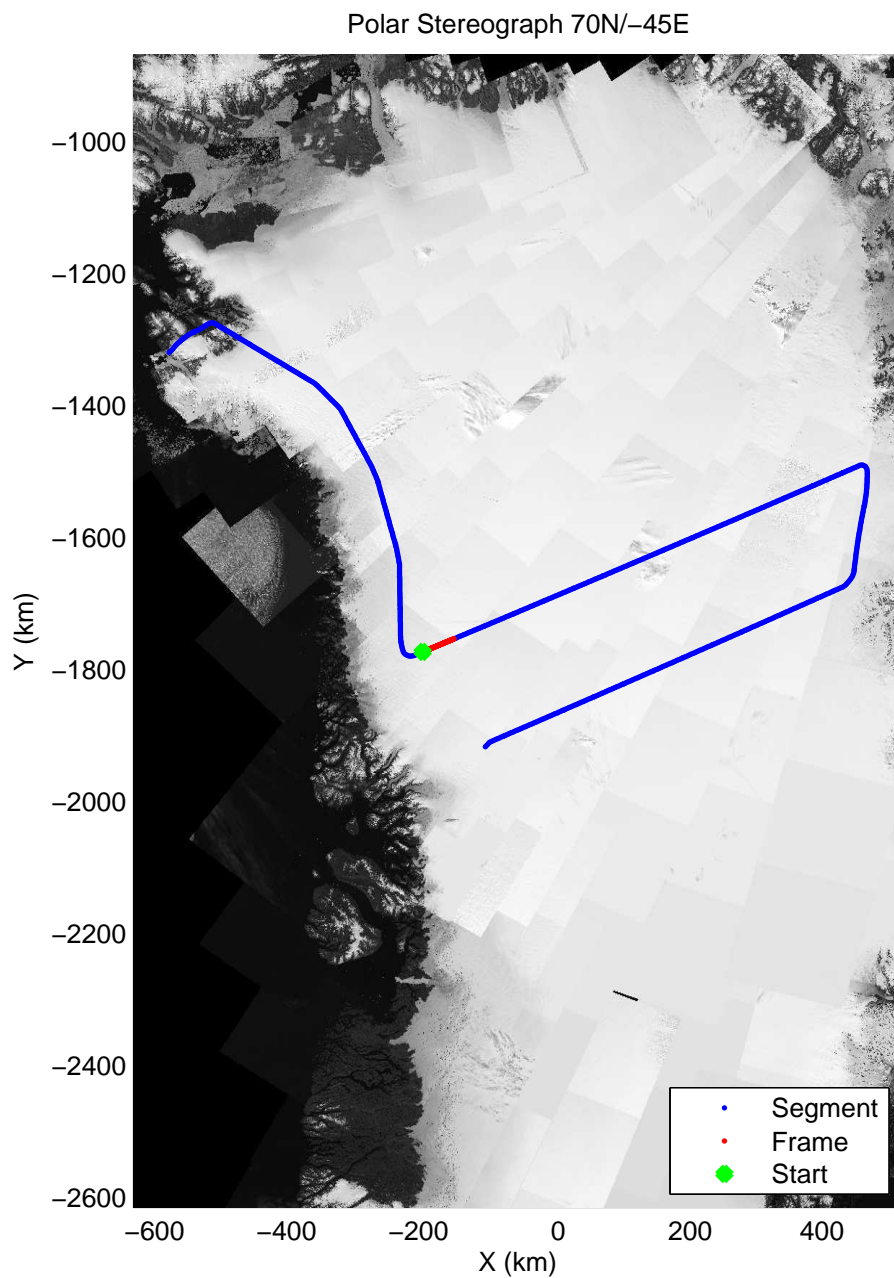
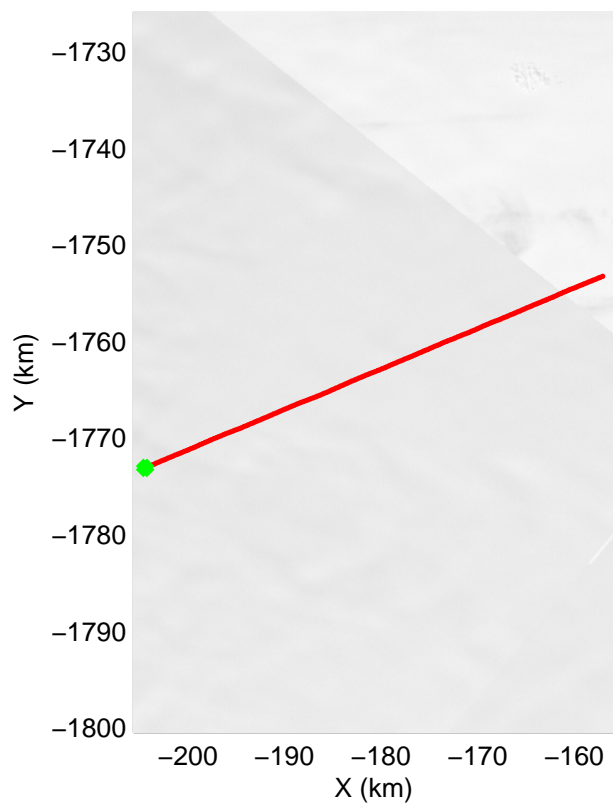


mcords3 2013_Greenland_P3: "F09: North Central Gap 02" 20130402_01_015: 13:19:23.5 to 13:26:14.6 GPS




mcords3 2013_Greenland_P3: "F09: North Central Gap 02" 20130402_01_015: 13:19:23.5 to 13:26:14.6 GPS




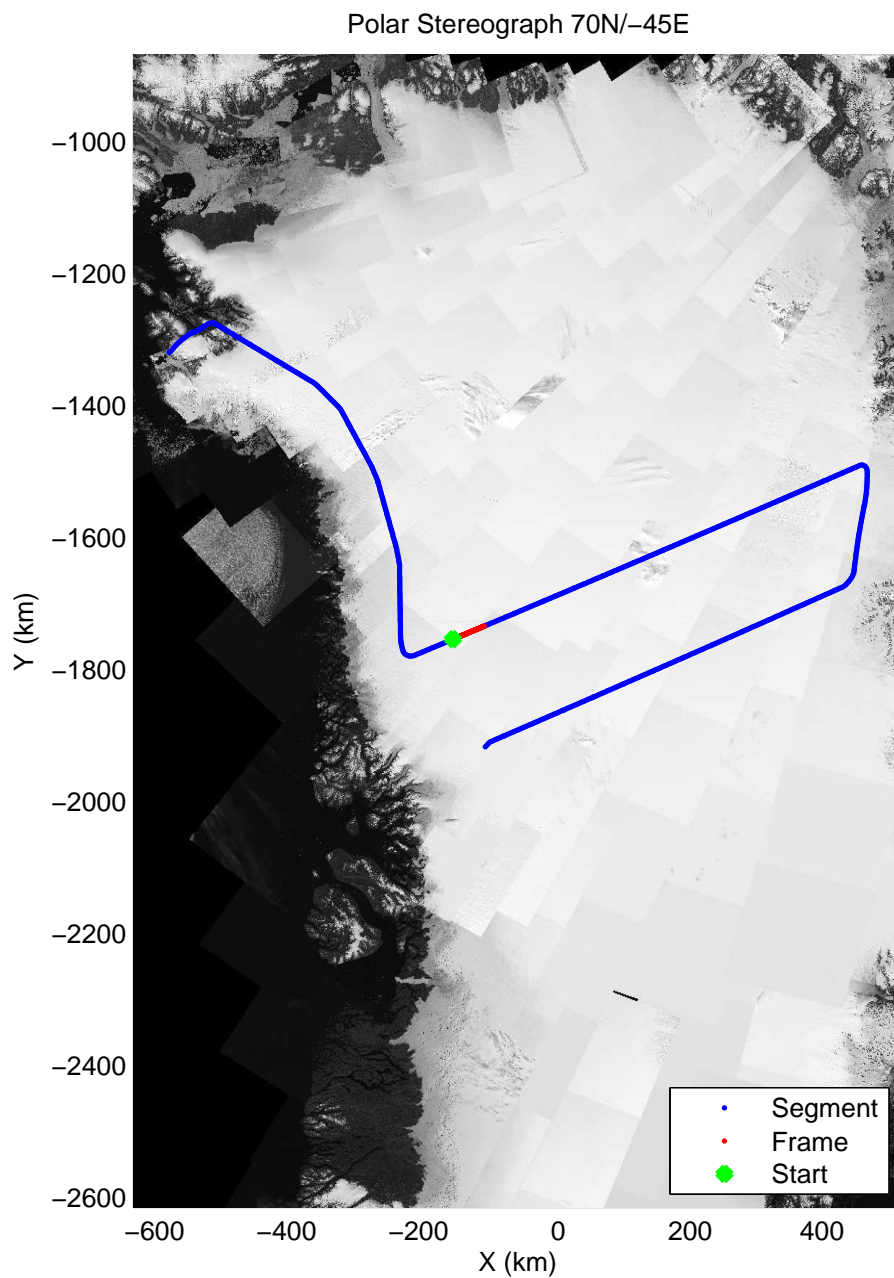
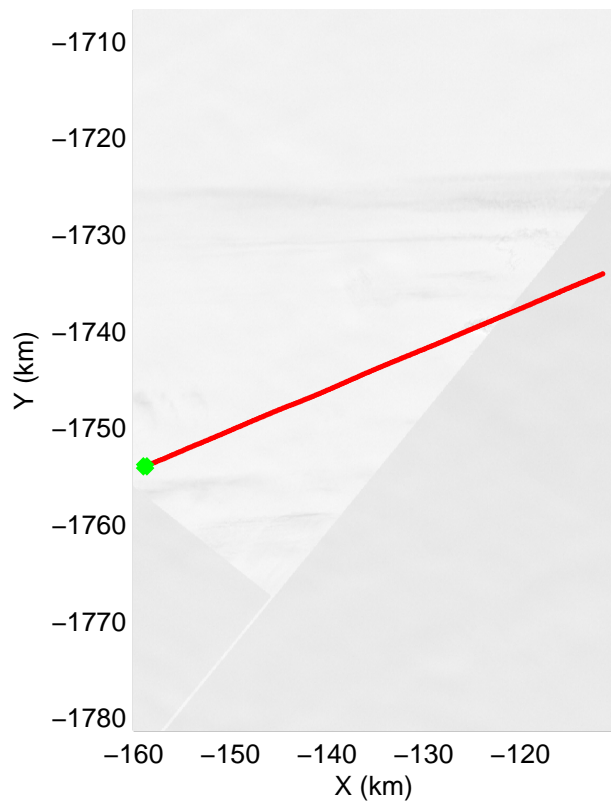


mcords3 2013_Greenland_P3: "F09: North Central Gap 02" 20130402_01_016: 13:26:00.1 to 13:32:13.1 GPS




mcords3 2013_Greenland_P3: "F09: North Central Gap 02" 20130402_01_016: 13:26:00.1 to 13:32:13.1 GPS




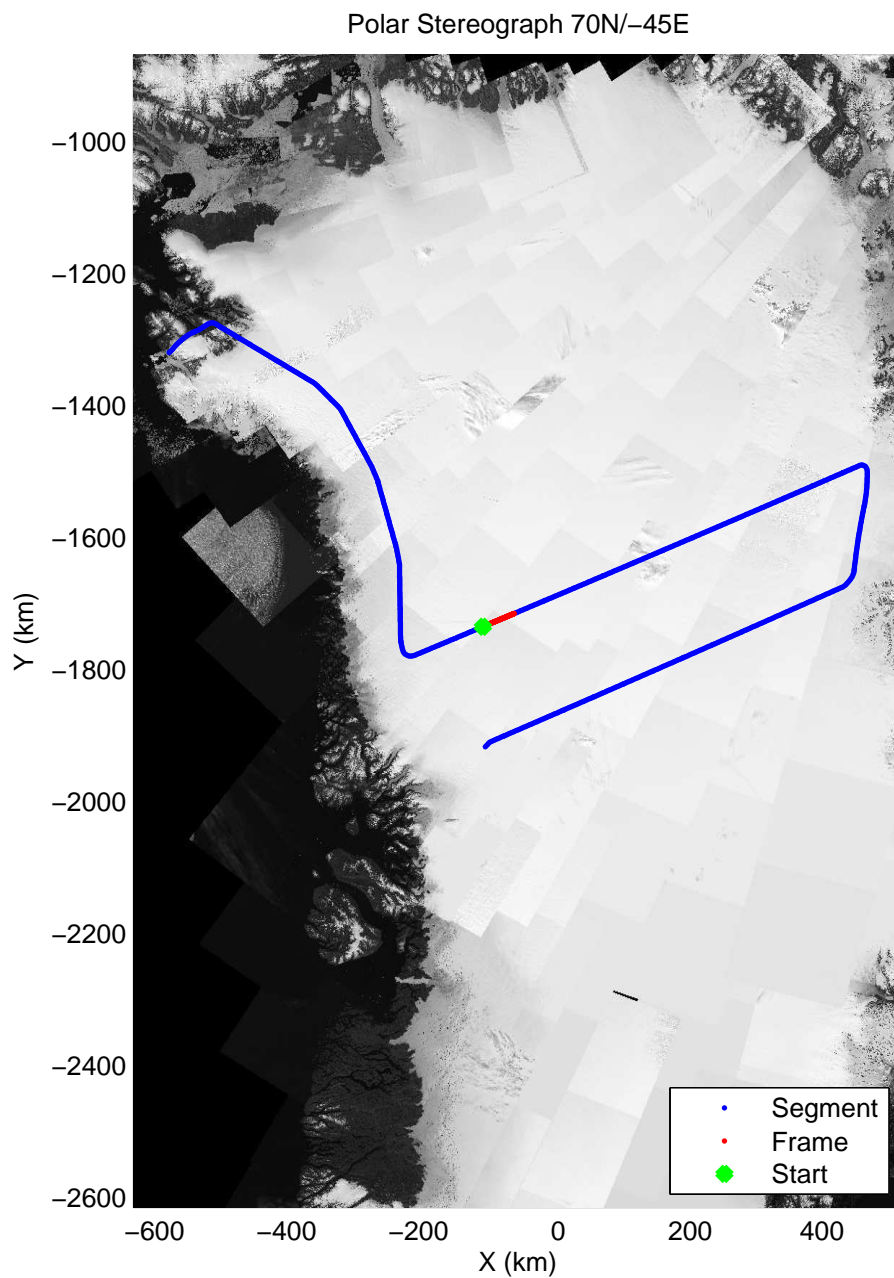
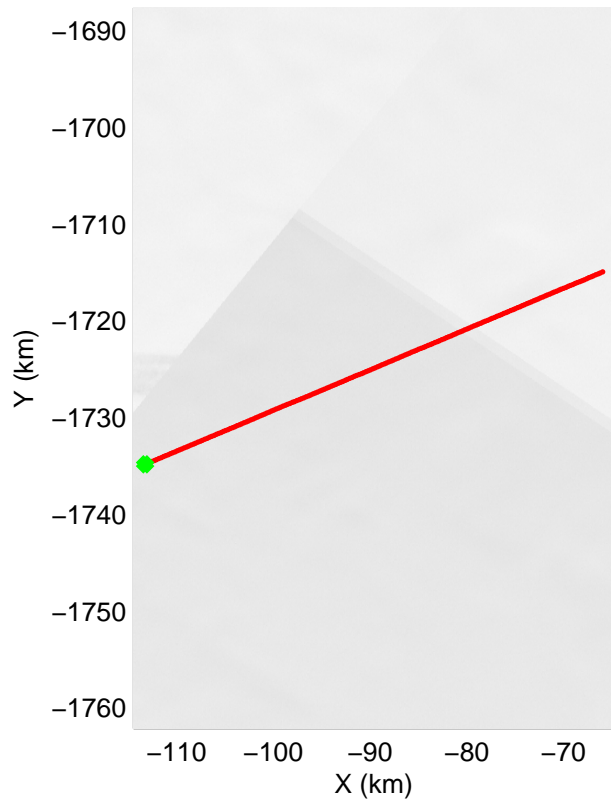


mcords3 2013_Greenland_P3: "F09: North Central Gap 02" 20130402_01_017: 13:32:00.4 to 13:37:32.9 GPS




mcords3 2013_Greenland_P3: "F09: North Central Gap 02" 20130402_01_017: 13:32:00.4 to 13:37:32.9 GPS

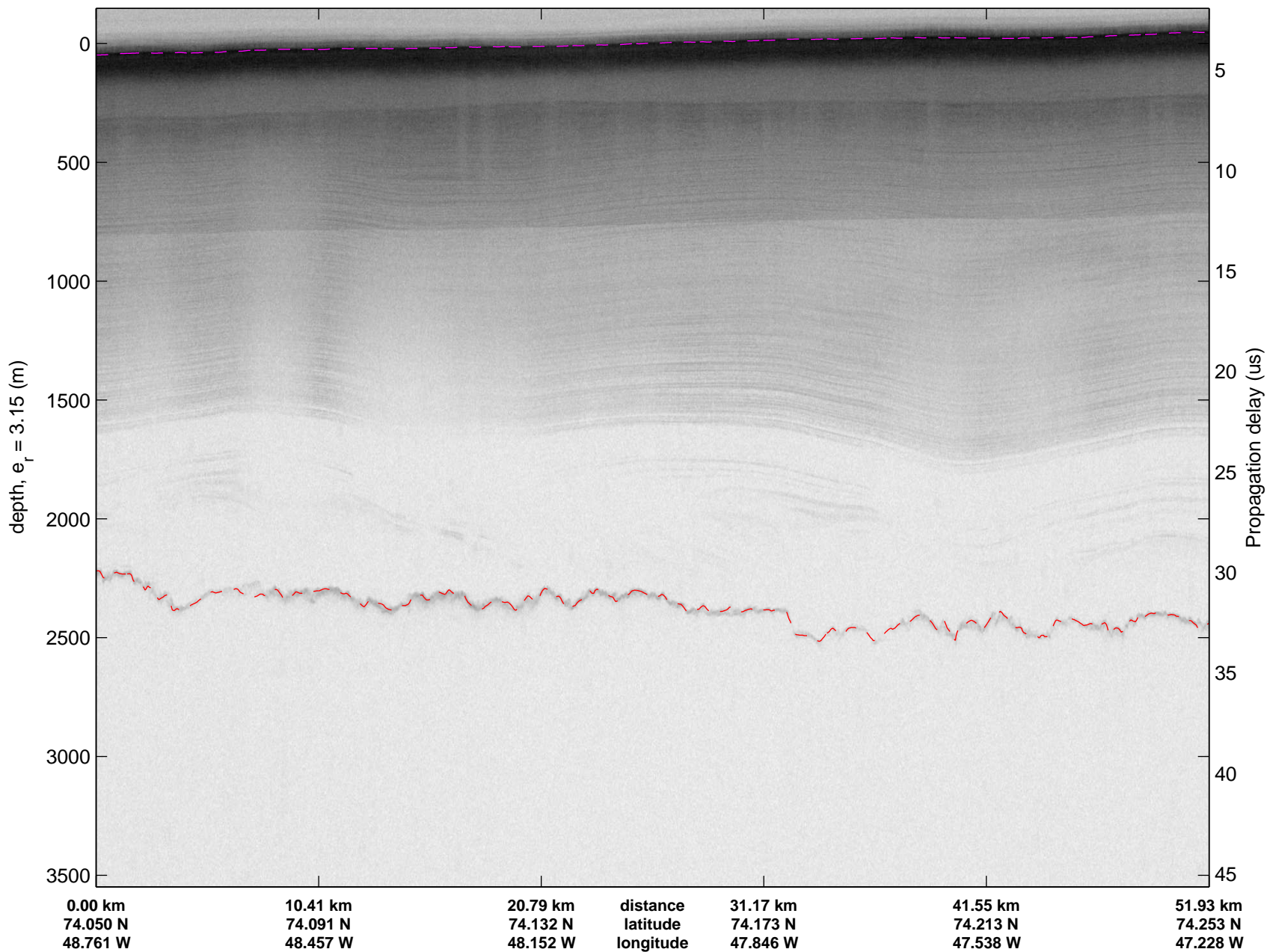


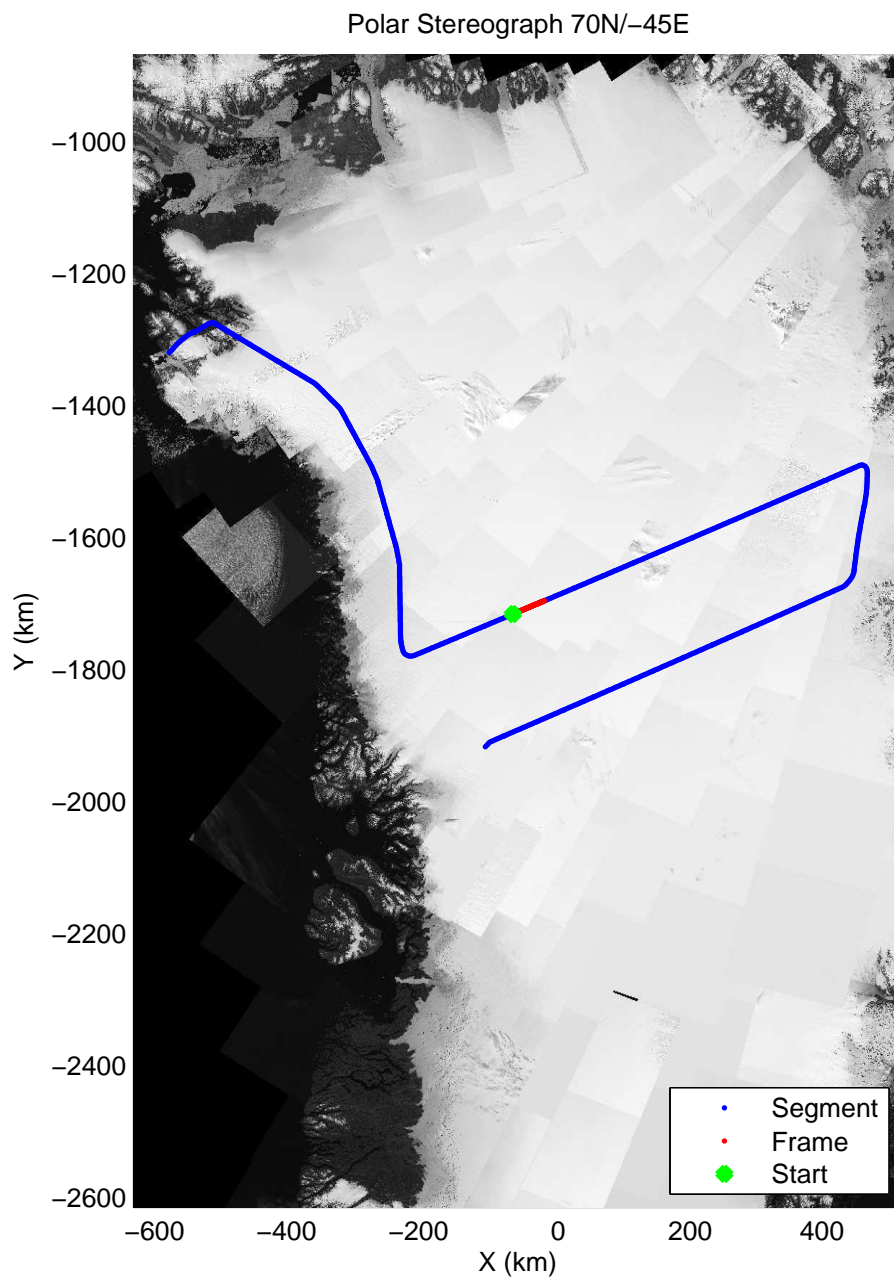
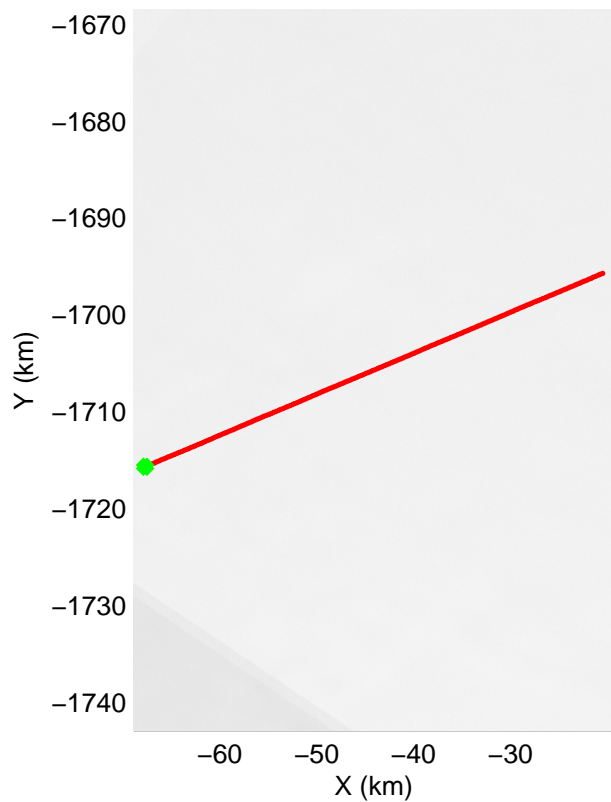


mcords3 2013_Greenland_P3: "F09: North Central Gap 02" 20130402_01_018: 13:37:20.6 to 13:43:21.3 GPS




mcords3 2013_Greenland_P3: "F09: North Central Gap 02" 20130402_01_018: 13:37:20.6 to 13:43:21.3 GPS

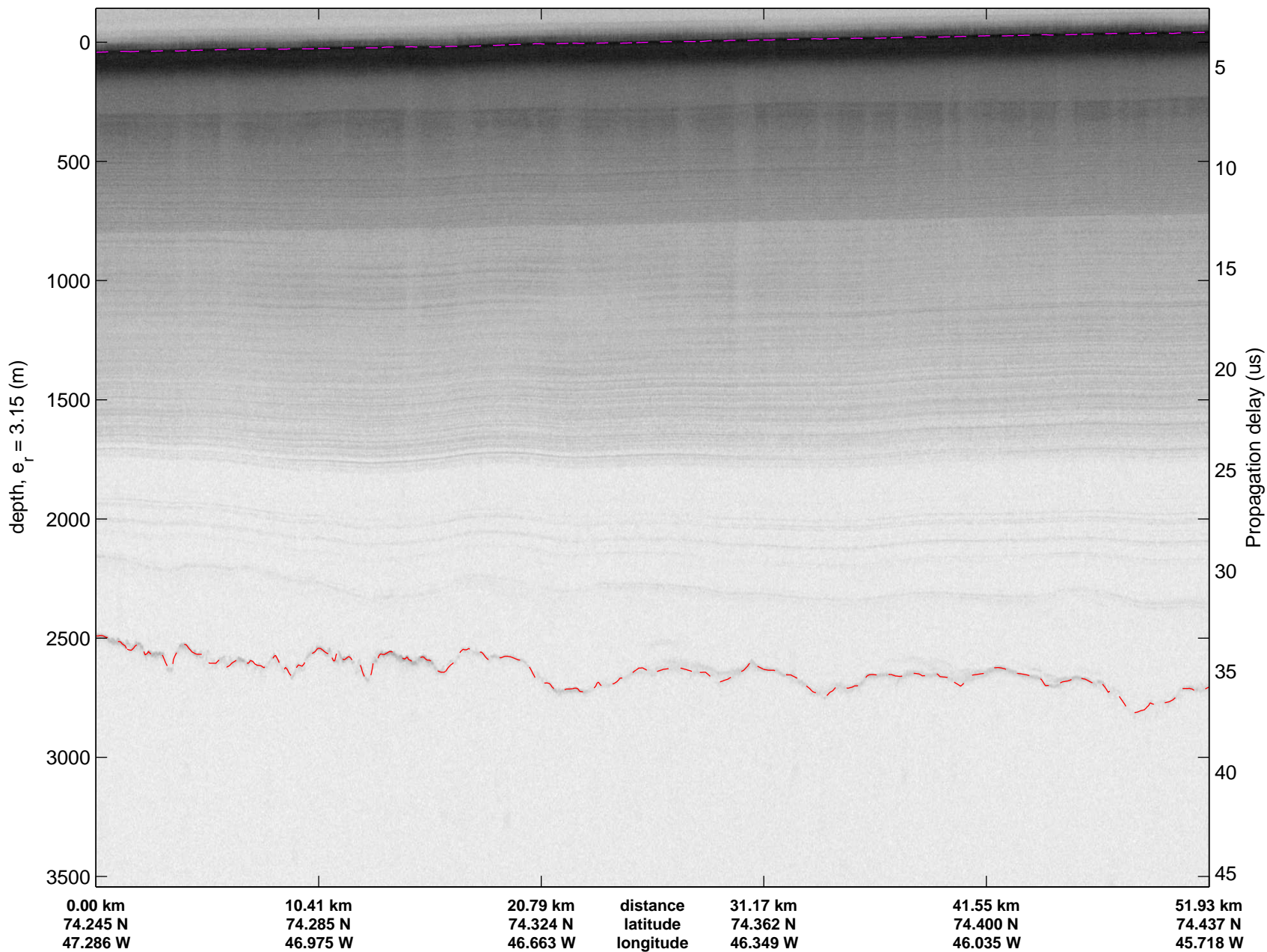


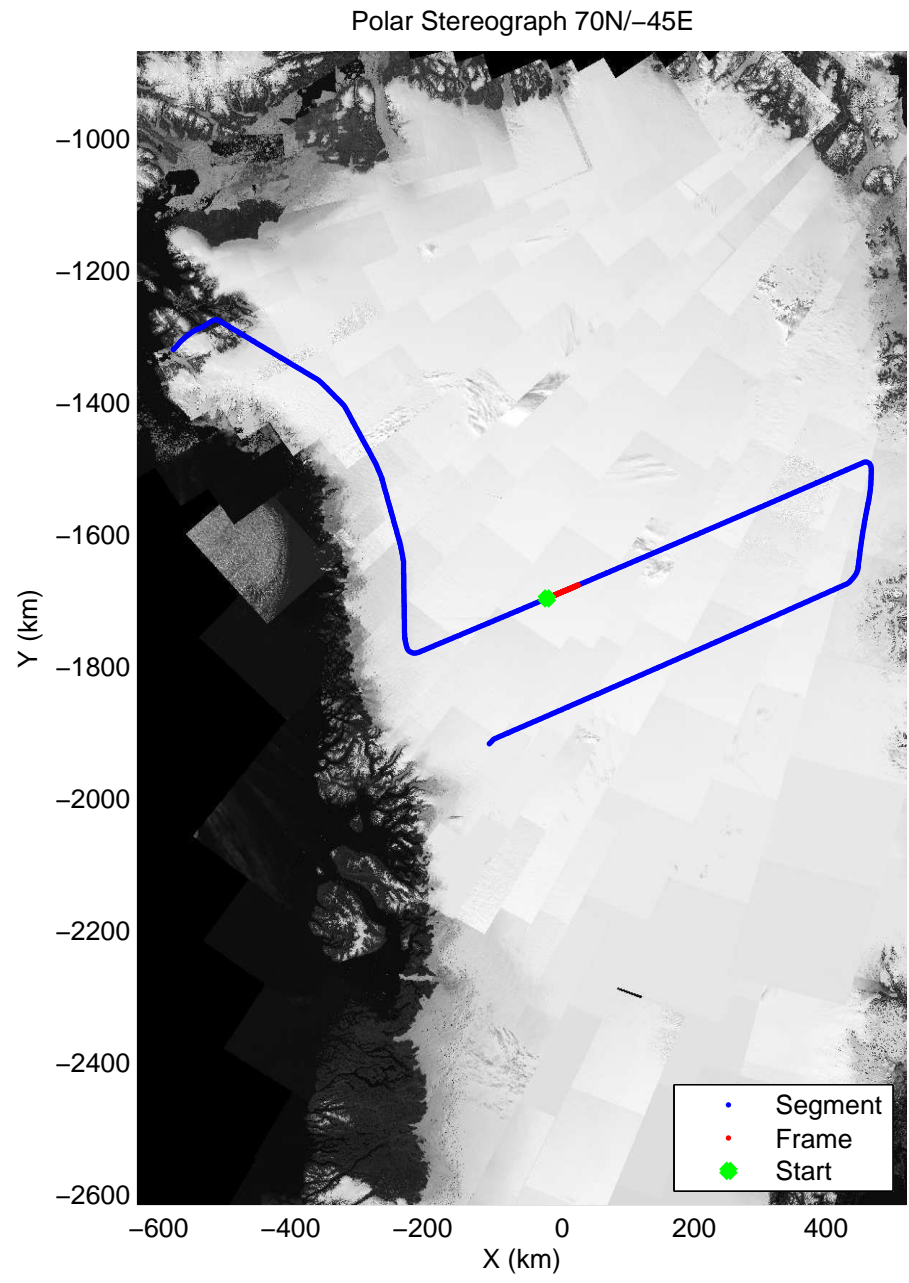
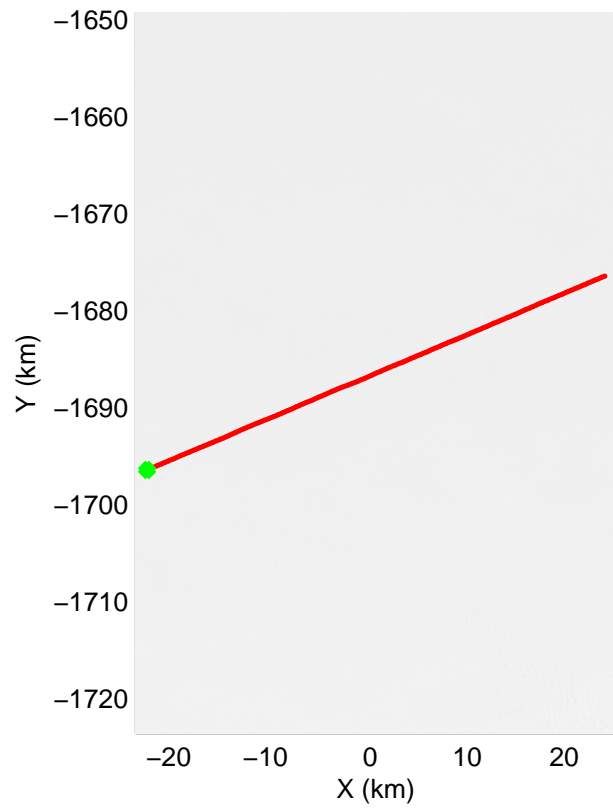
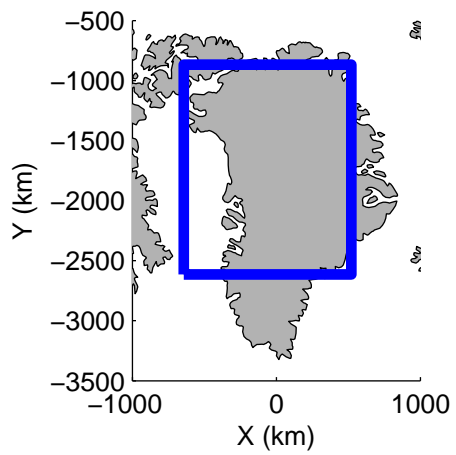


mcords3 2013_Greenland_P3: "F09: North Central Gap 02" 20130402_01_019: 13:43:08.0 to 13:48:58.0 GPS




mcords3 2013_Greenland_P3: "F09: North Central Gap 02" 20130402_01_019: 13:43:08.0 to 13:48:58.0 GPS

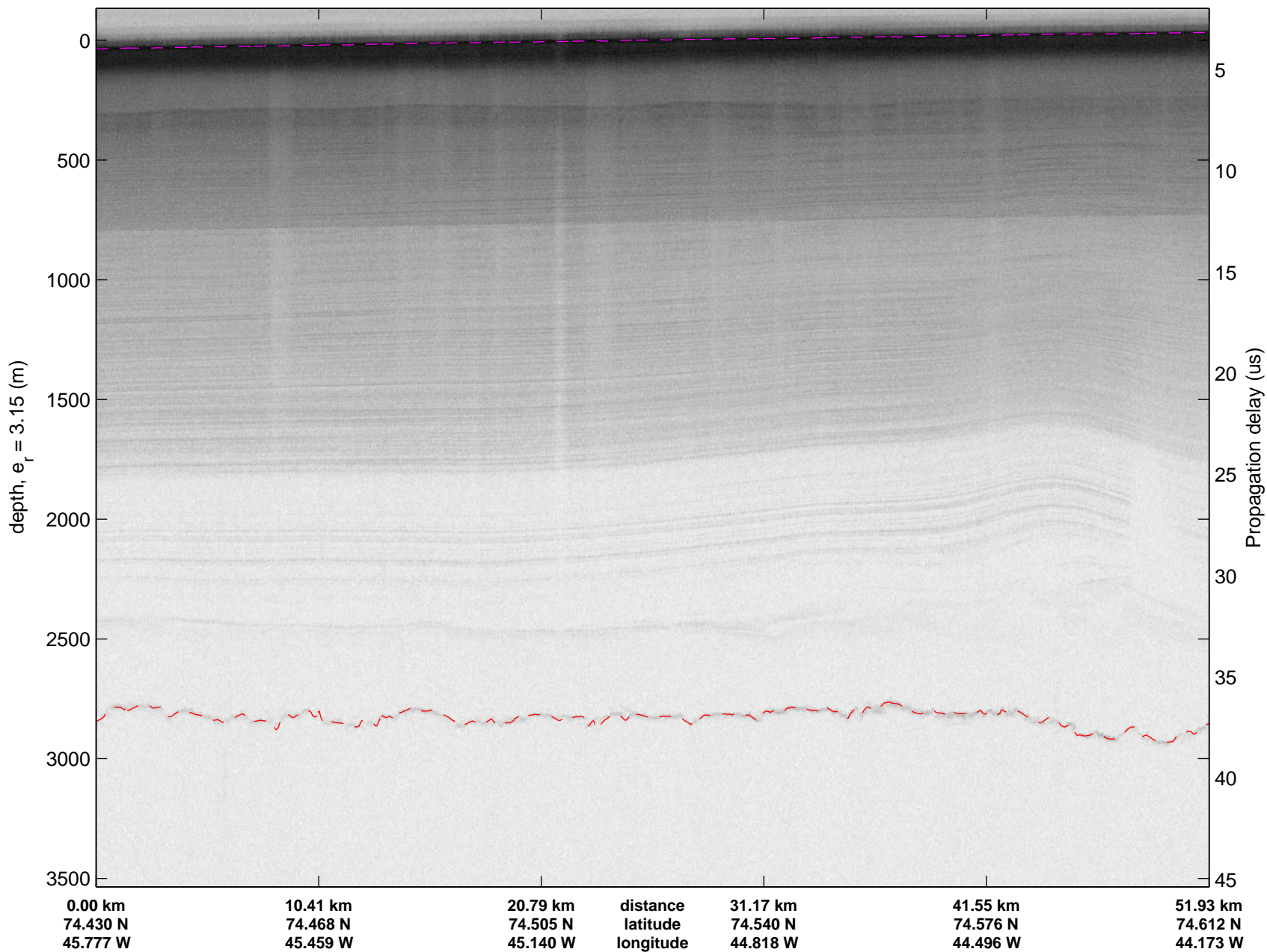


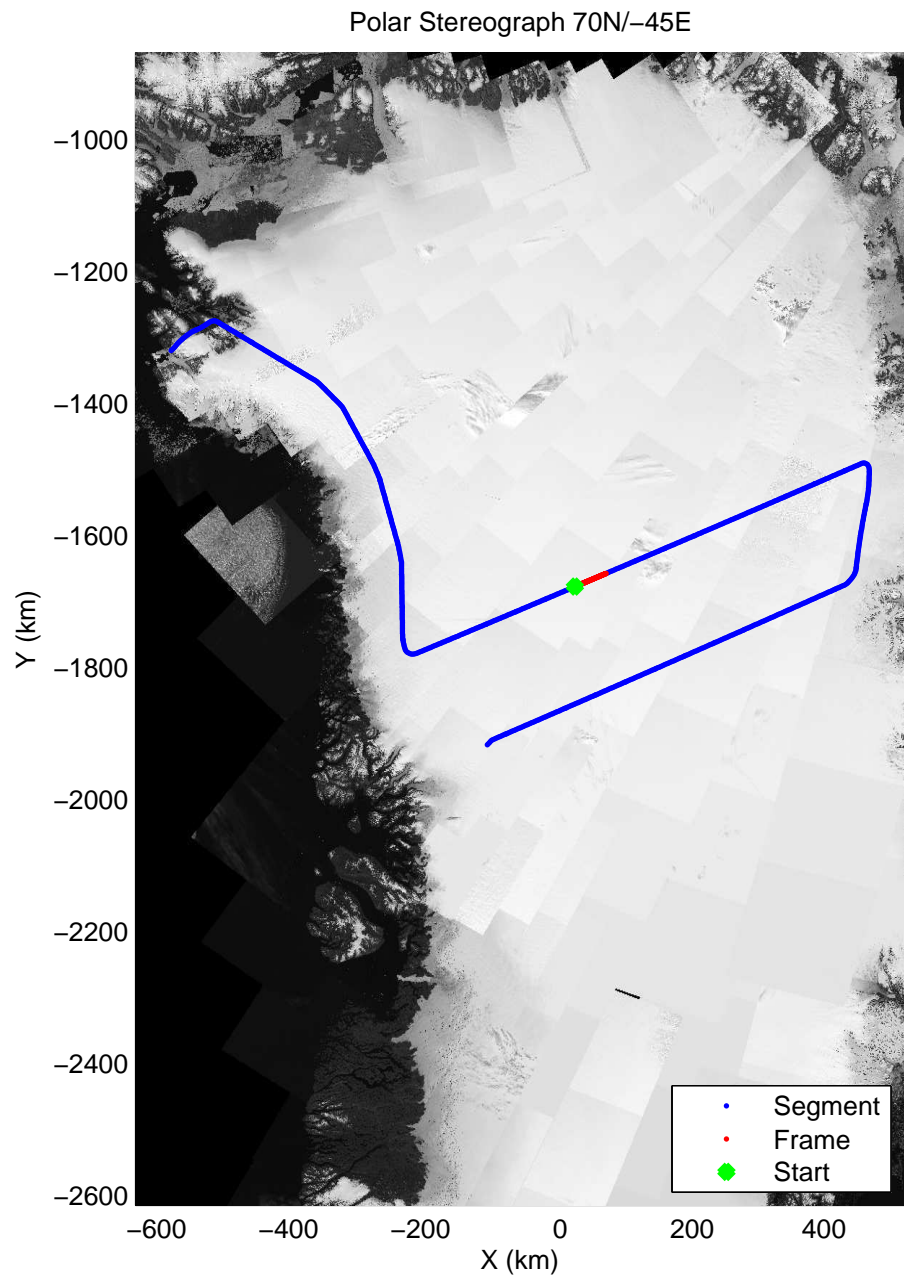
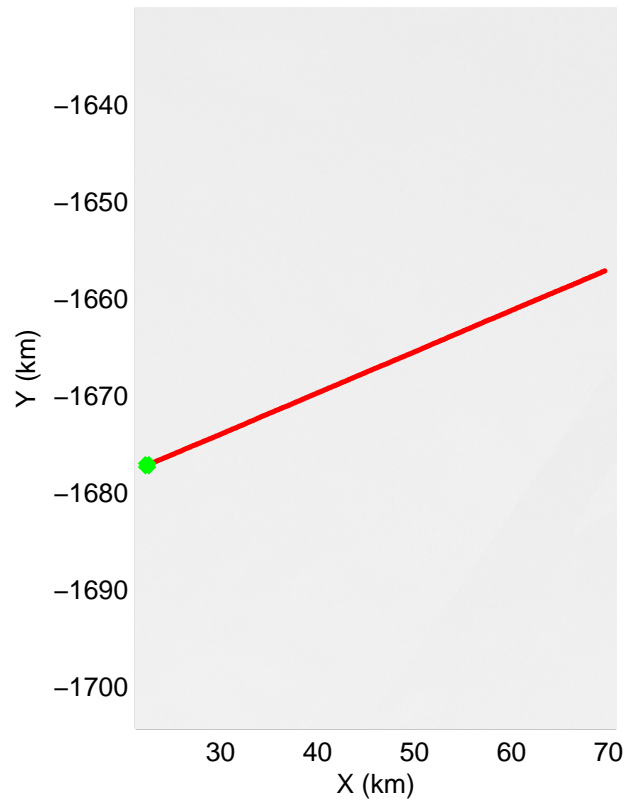
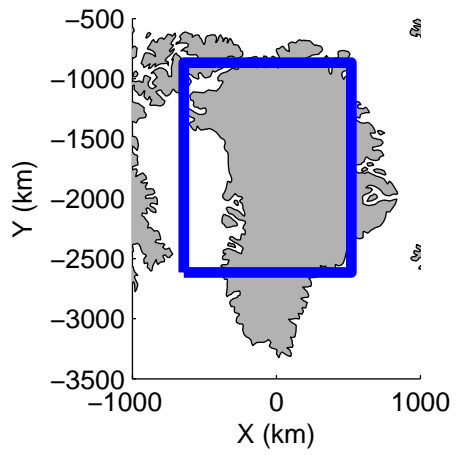


mcords3 2013_Greenland_P3: "F09: North Central Gap 02" 20130402_01_020: 13:48:45.3 to 13:54:27.7 GPS




mcords3 2013_Greenland_P3: "F09: North Central Gap 02" 20130402_01_020: 13:48:45.3 to 13:54:27.7 GPS

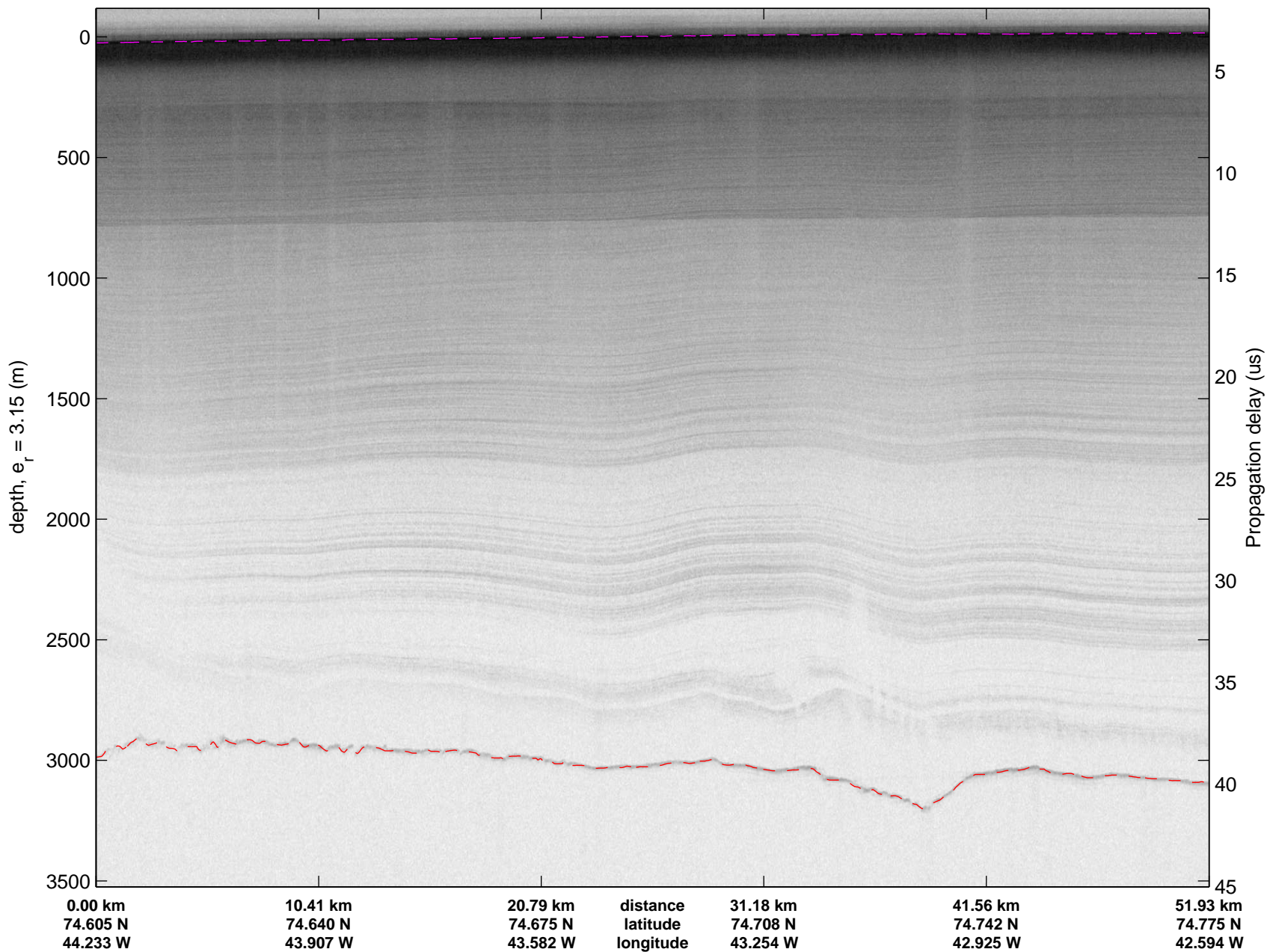


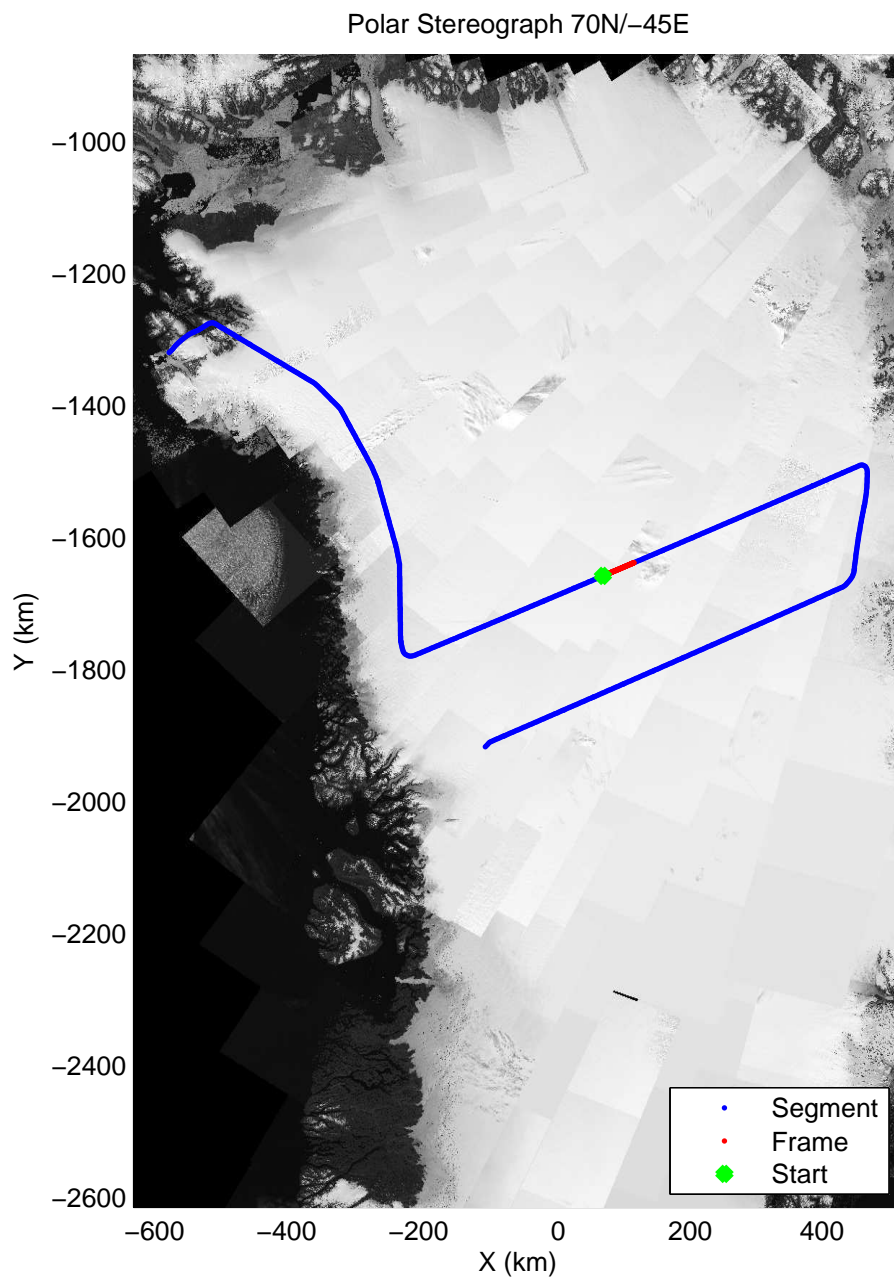
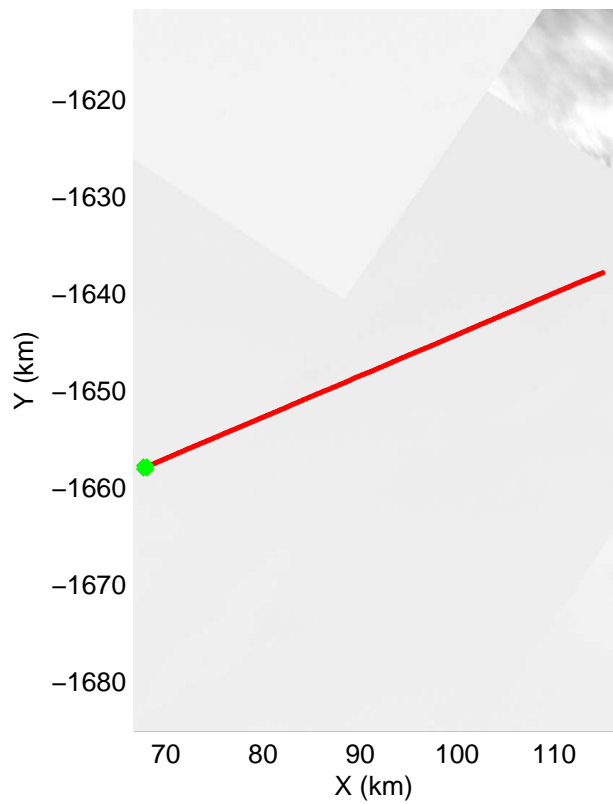


mcords3 2013_Greenland_P3: "F09: North Central Gap 02" 20130402_01_021: 13:54:15.0 to 13:59:53.8 GPS




mcords3 2013_Greenland_P3: "F09: North Central Gap 02" 20130402_01_021: 13:54:15.0 to 13:59:53.8 GPS

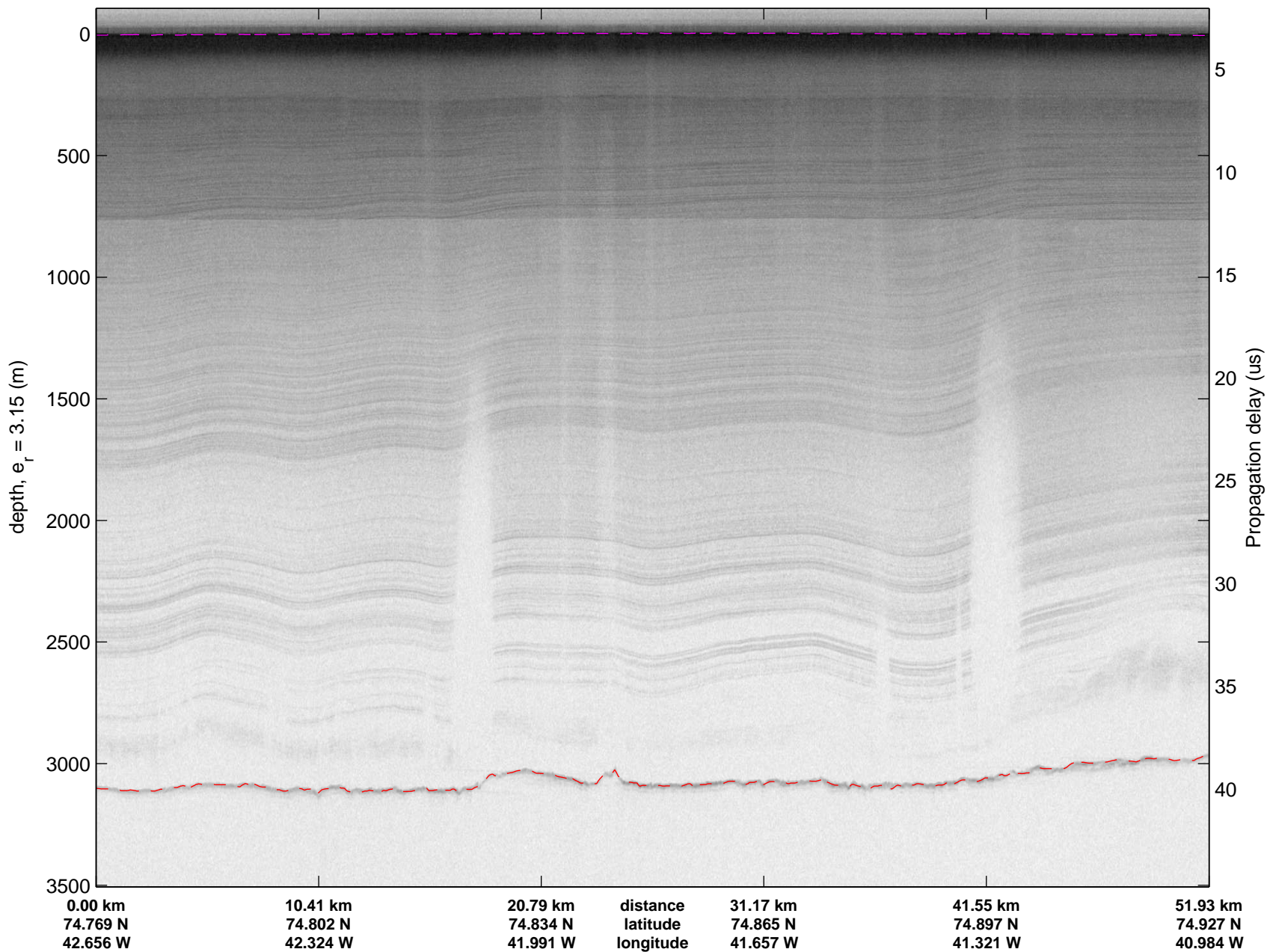


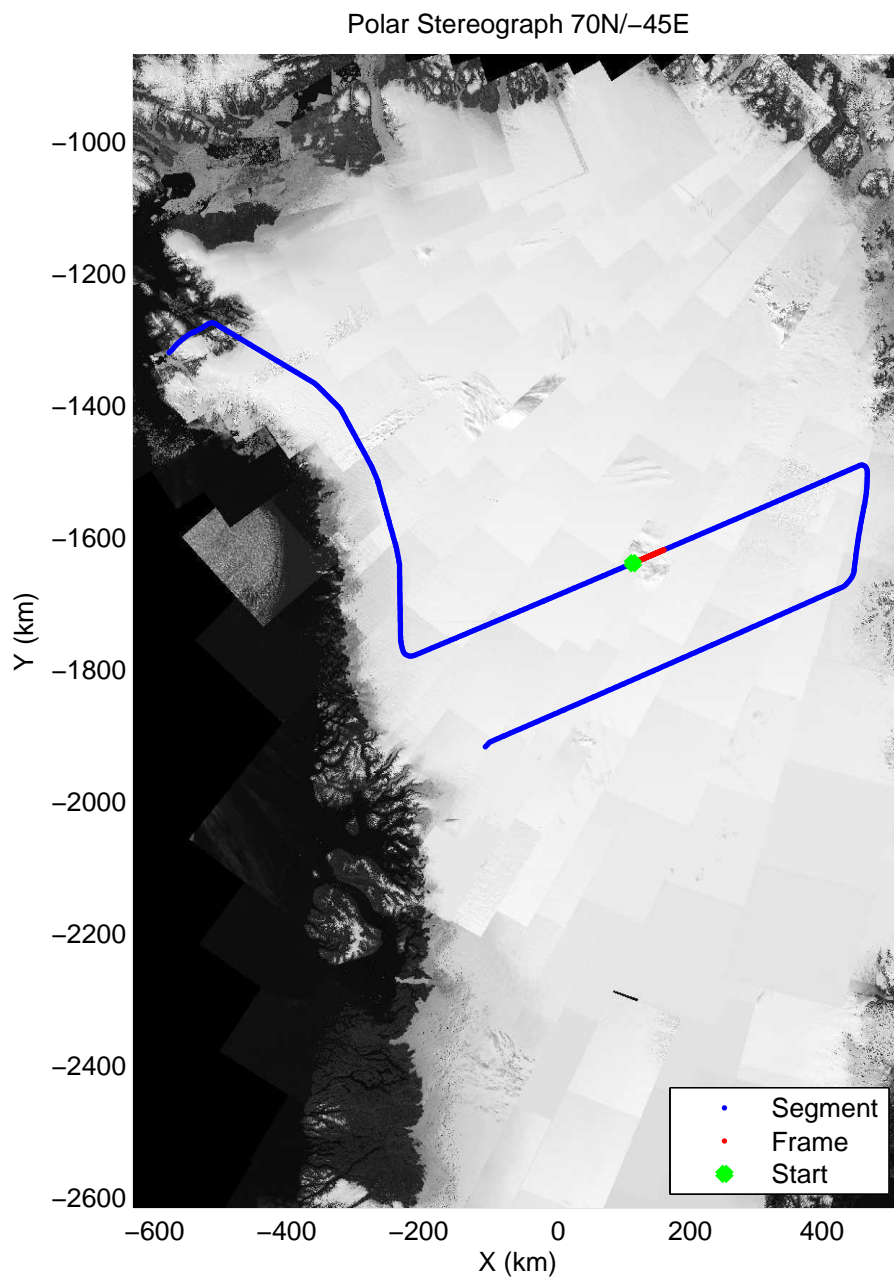
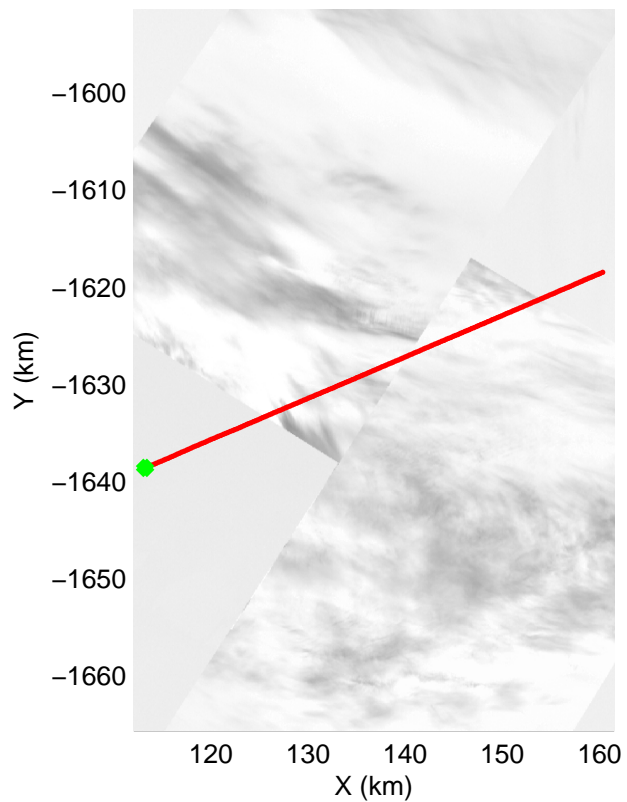


mcords3 2013_Greenland_P3: "F09: North Central Gap 02" 20130402_01_022: 13:59:41.3 to 14:05:24.1 GPS




mcords3 2013_Greenland_P3: "F09: North Central Gap 02" 20130402_01_022: 13:59:41.3 to 14:05:24.1 GPS

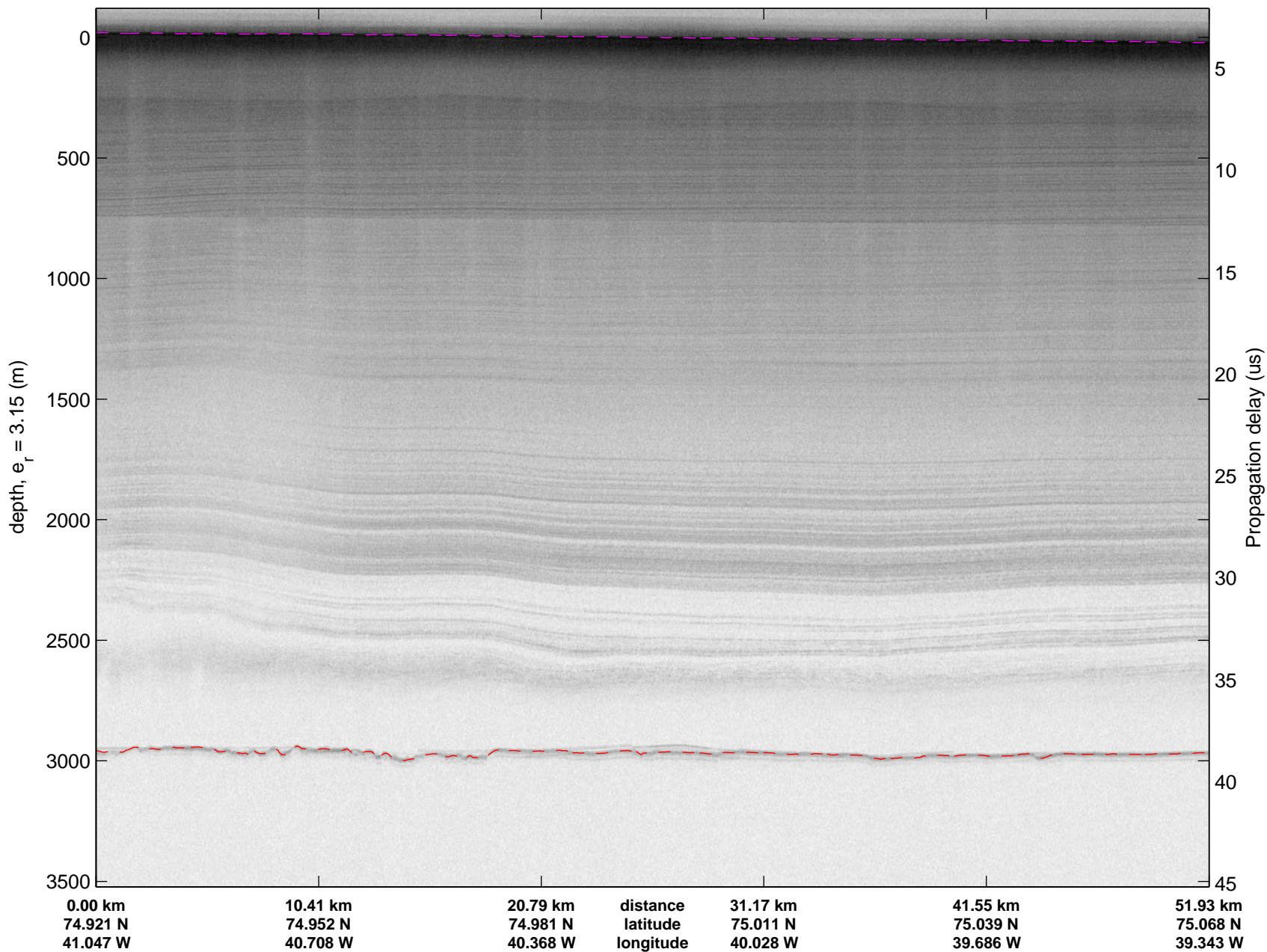


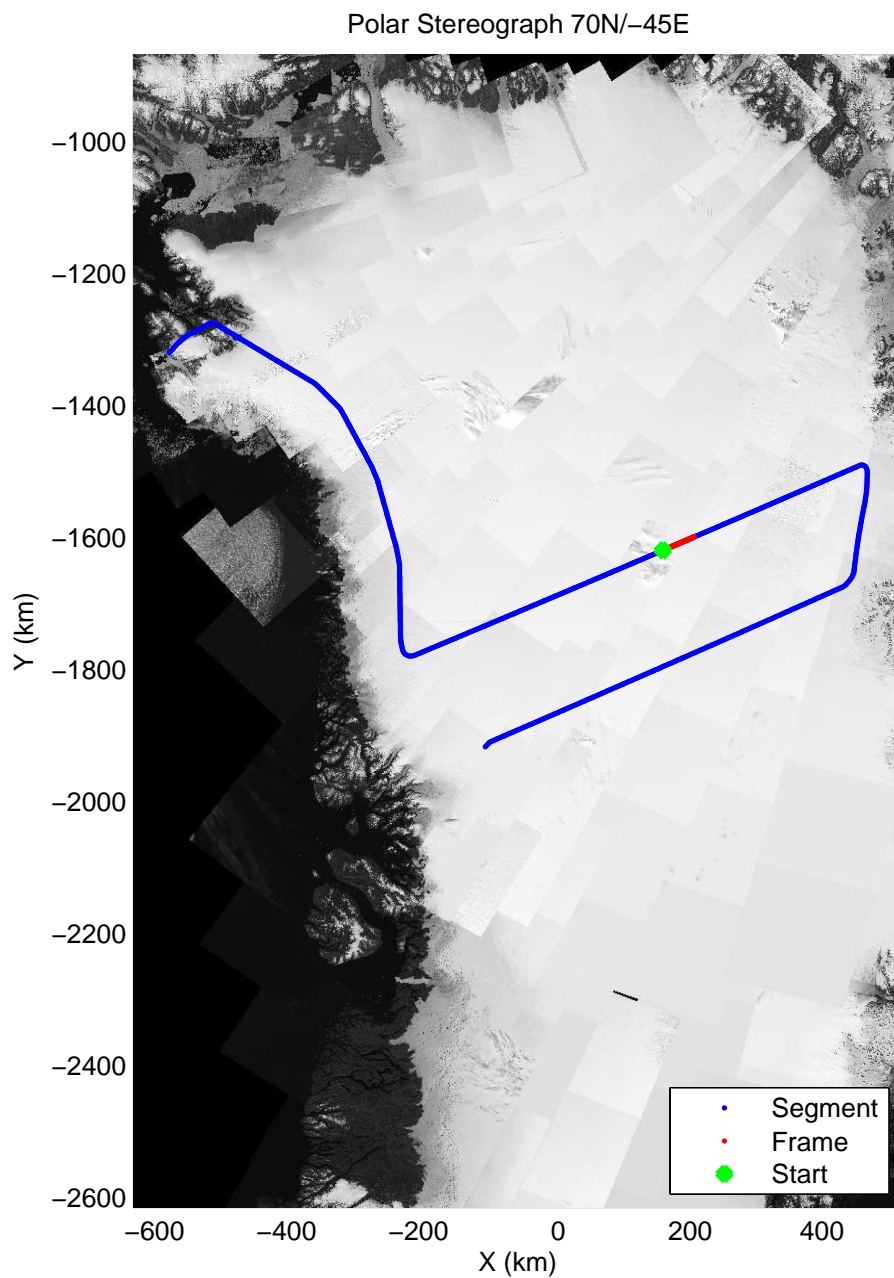



mcords3 2013_Greenland_P3: "F09: North Central Gap 02" 20130402_01_023: 14:05:10.7 to 14:11:09.3 GPS




mcords3 2013_Greenland_P3: "F09: North Central Gap 02" 20130402_01_023: 14:05:10.7 to 14:11:09.3 GPS

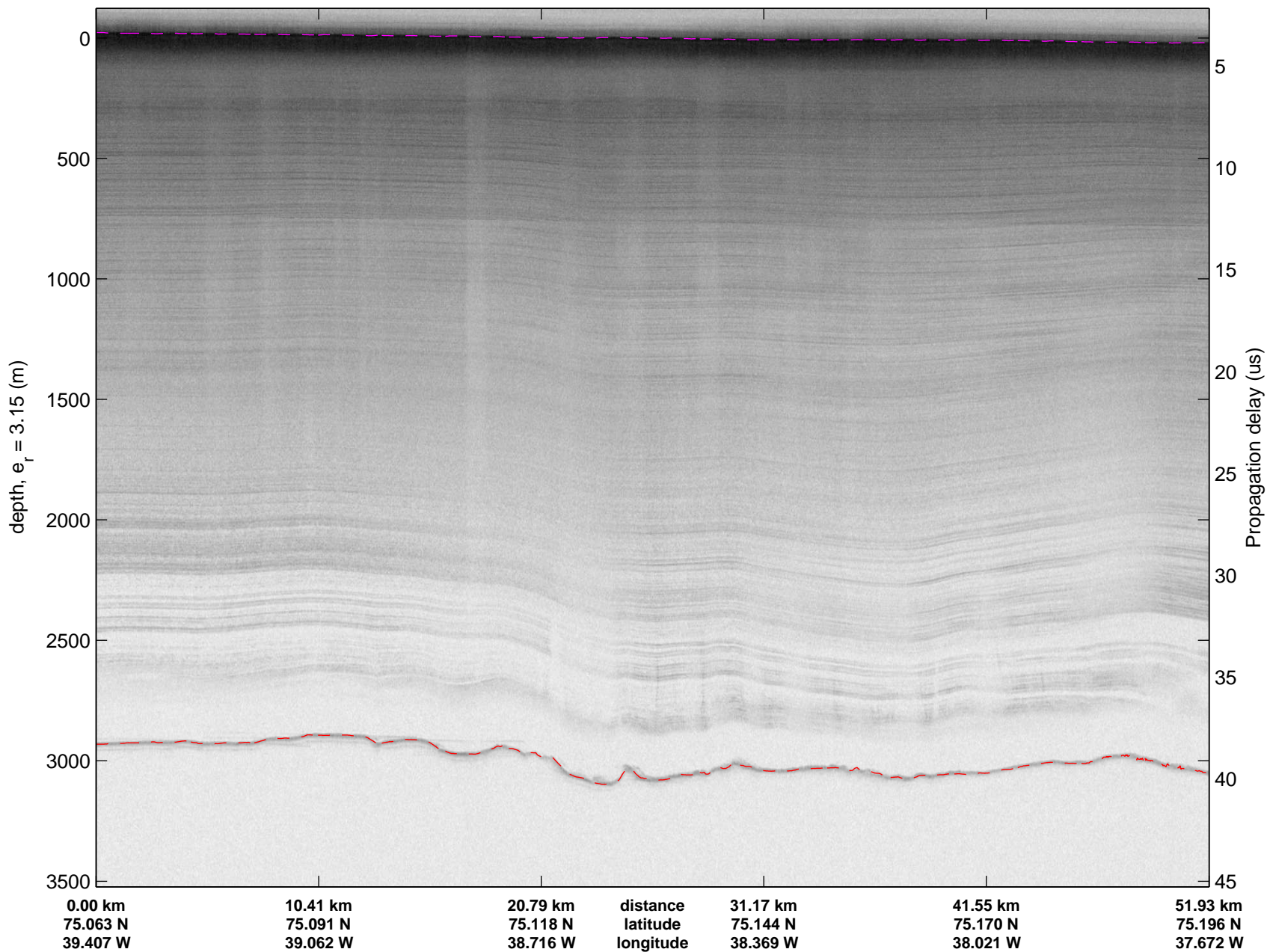


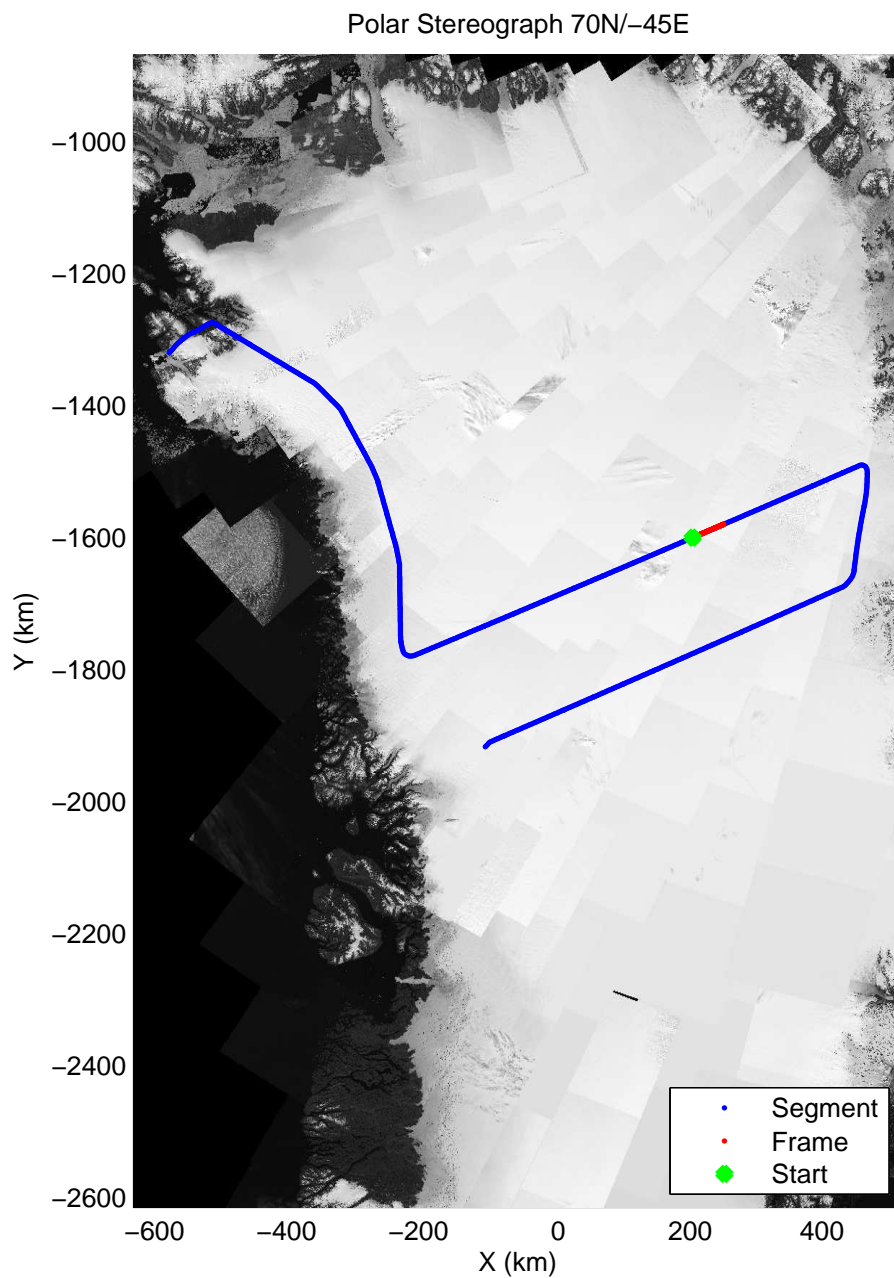
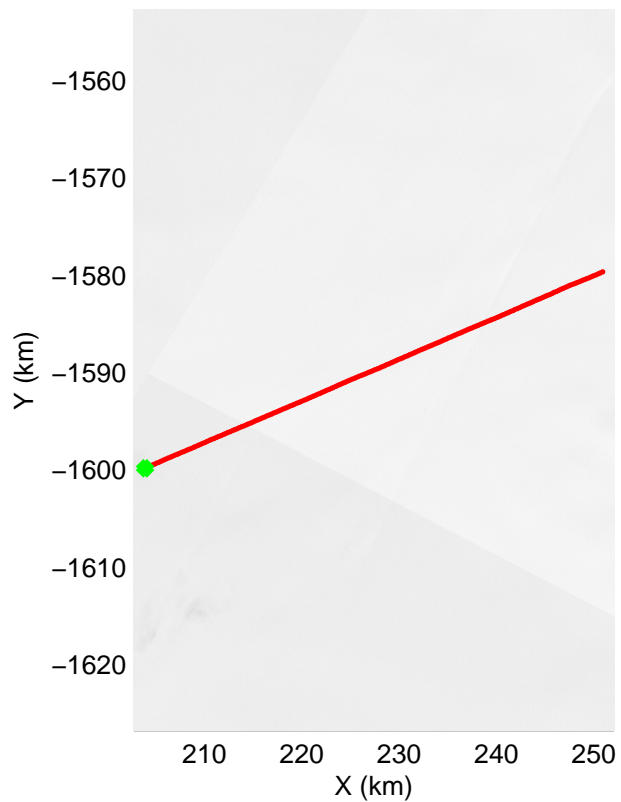


mcords3 2013_Greenland_P3: "F09: North Central Gap 02" 20130402_01_024: 14:10:56.0 to 14:16:47.7 GPS




mcords3 2013_Greenland_P3: "F09: North Central Gap 02" 20130402_01_024: 14:10:56.0 to 14:16:47.7 GPS

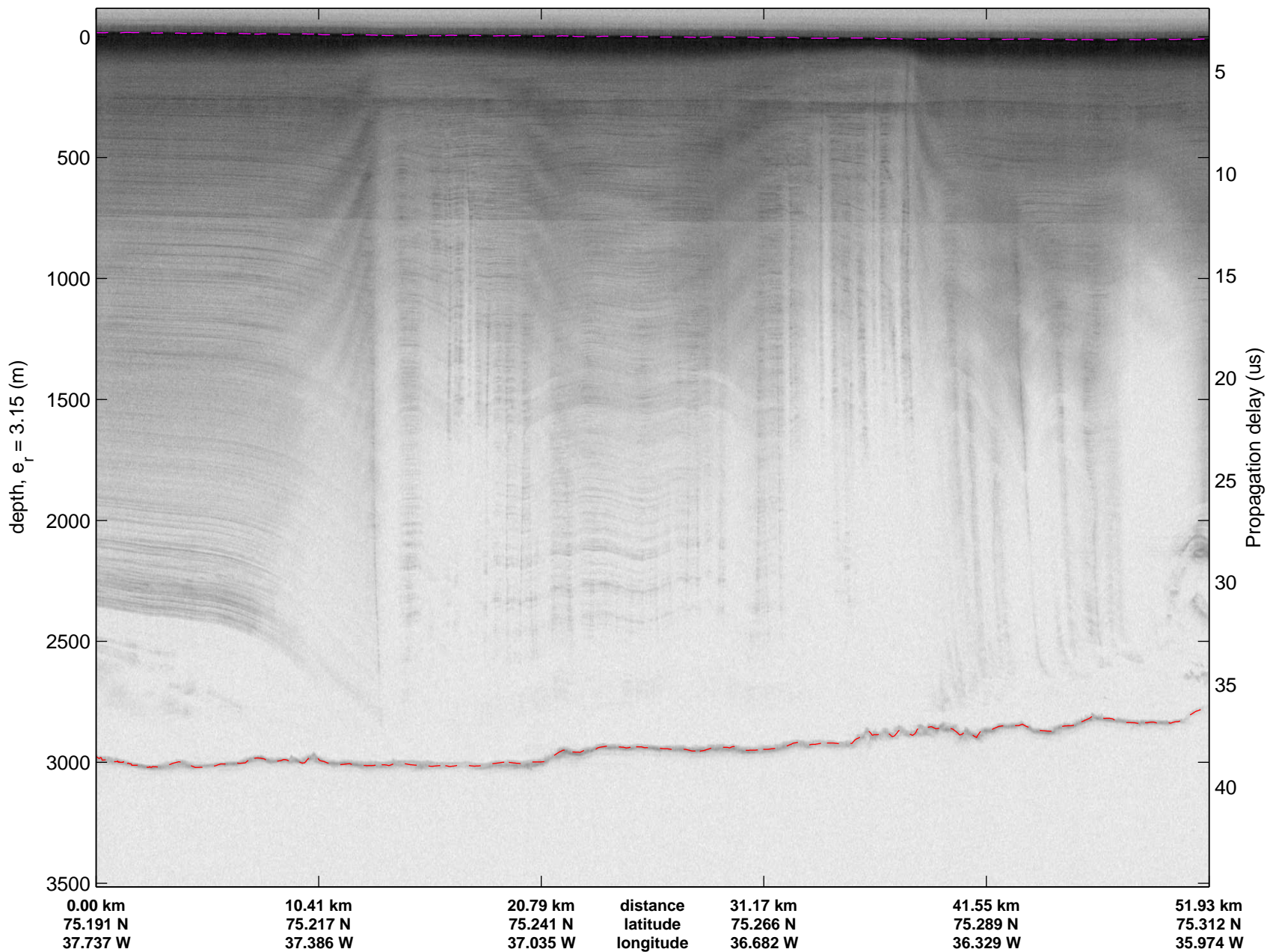


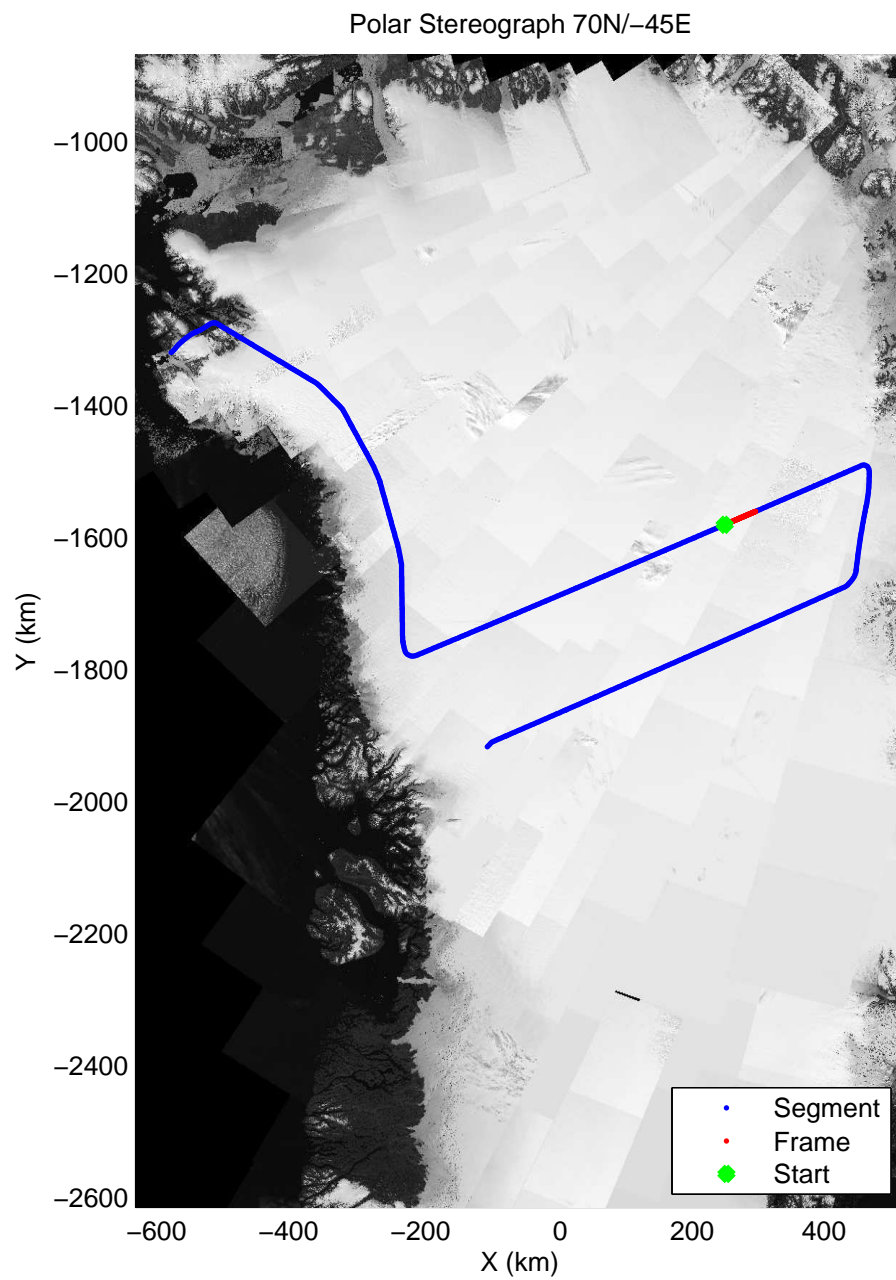

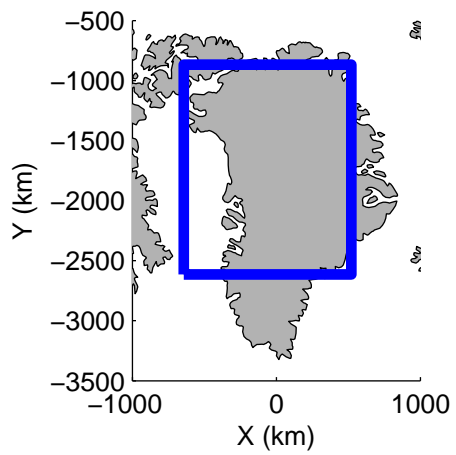


mcords3 2013_Greenland_P3: "F09: North Central Gap 02" 20130402_01_025: 14:16:34.8 to 14:22:23.7 GPS




mcords3 2013_Greenland_P3: "F09: North Central Gap 02" 20130402_01_025: 14:16:34.8 to 14:22:23.7 GPS

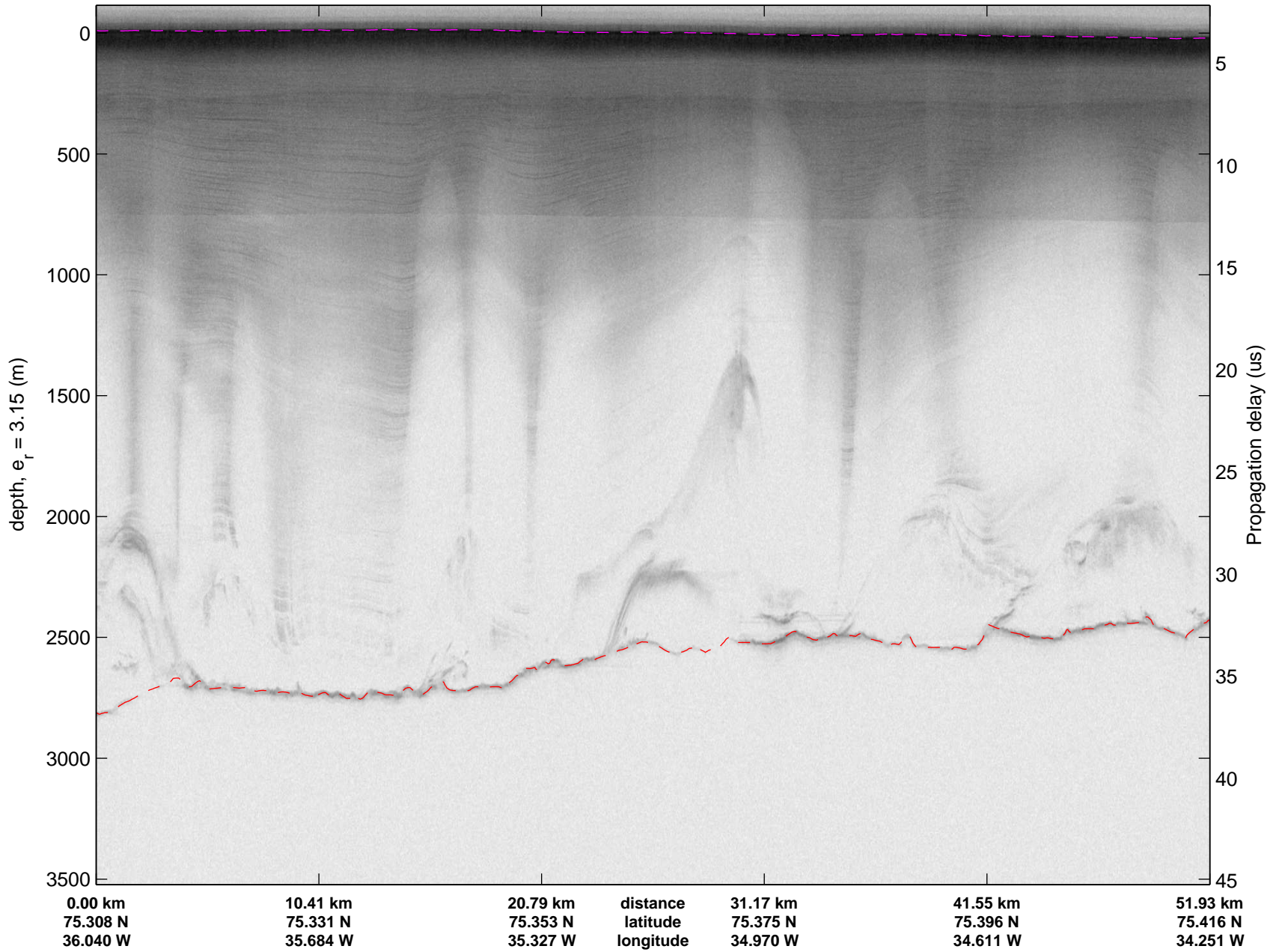


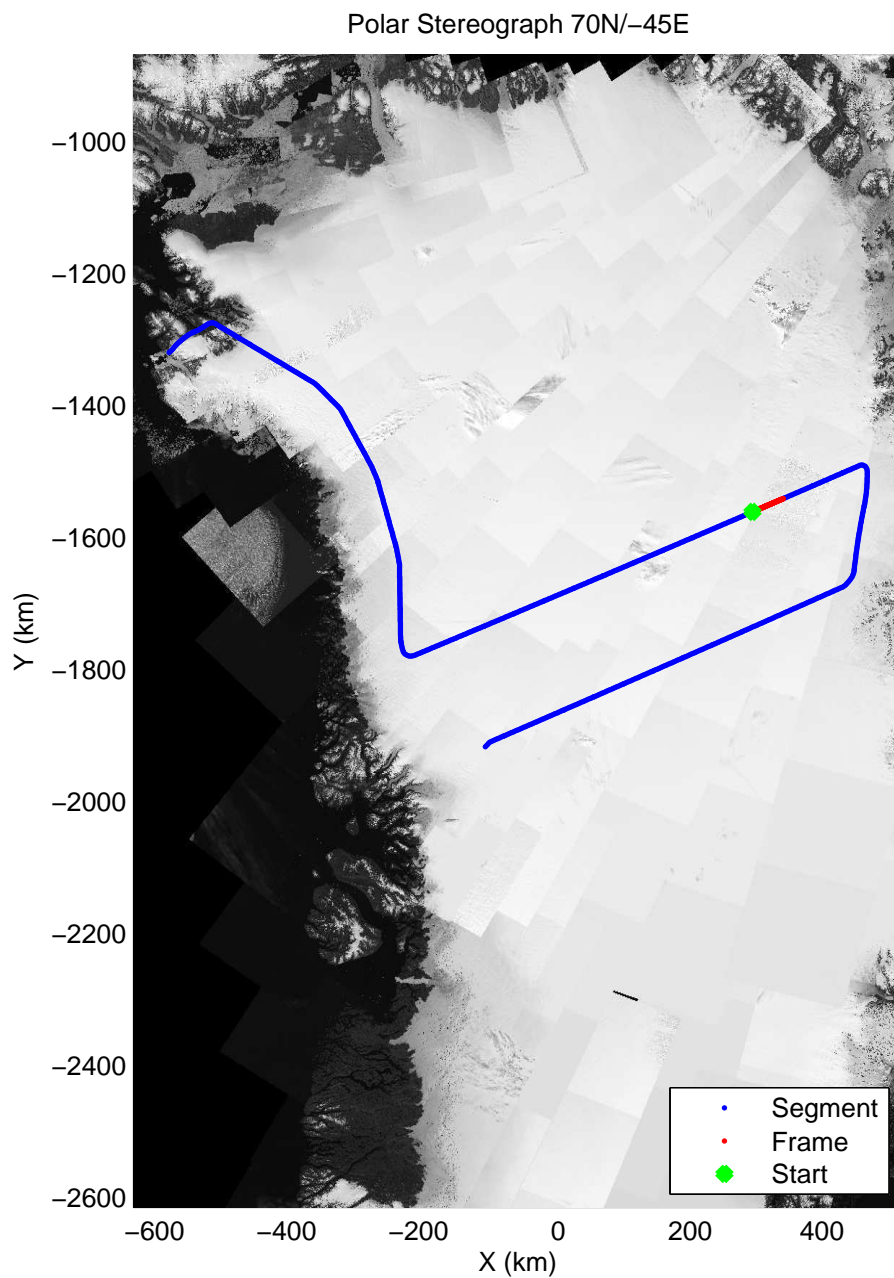
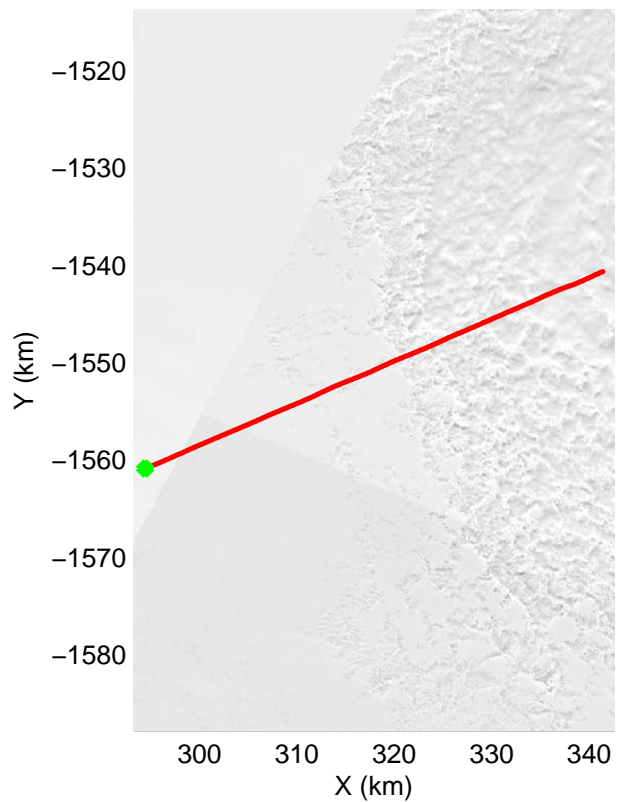


mcords3 2013_Greenland_P3: "F09: North Central Gap 02" 20130402_01_026: 14:22:10.6 to 14:28:03.3 GPS

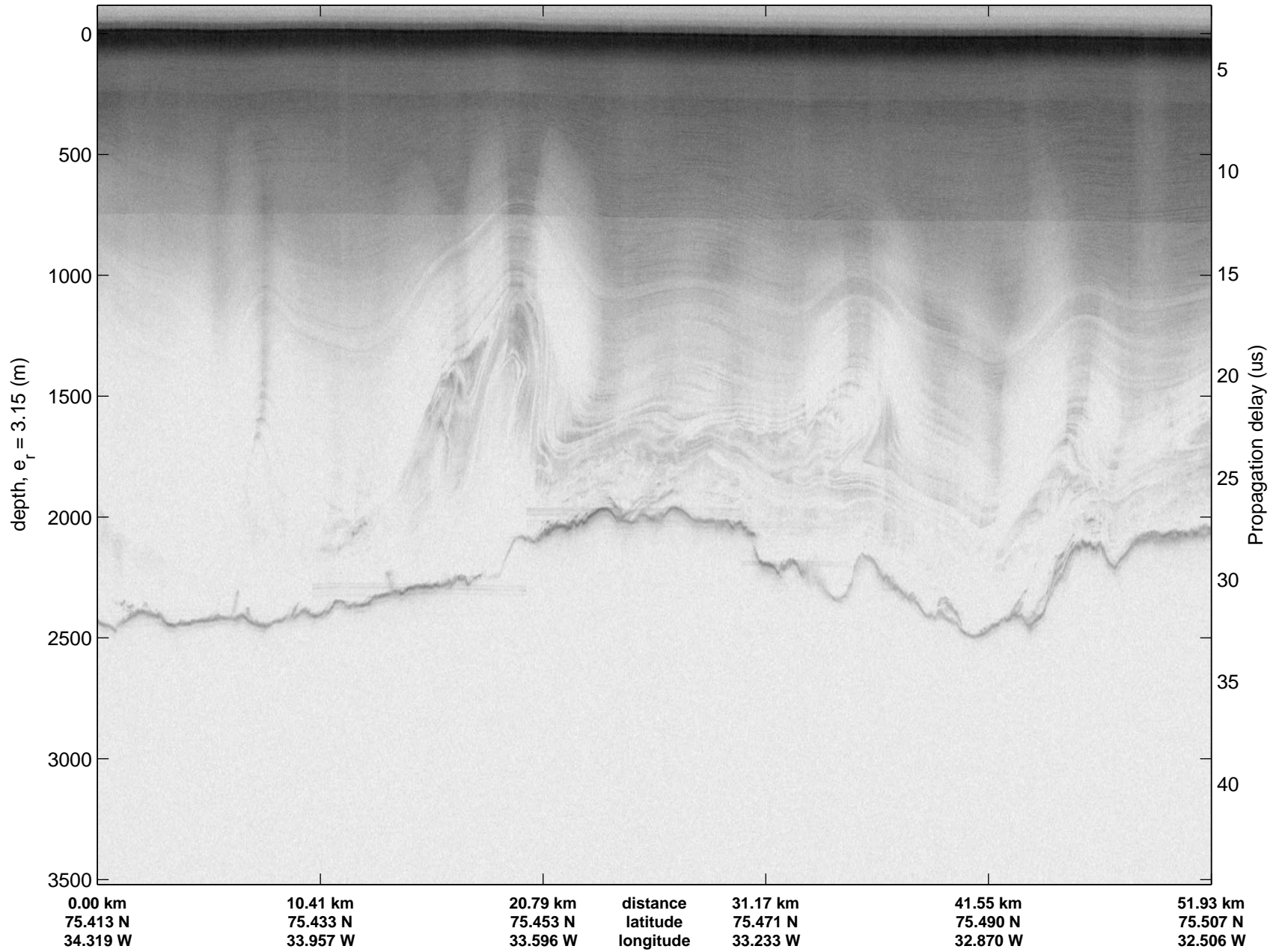


mcords3 2013_Greenland_P3: "F09: North Central Gap 02" 20130402_01_026: 14:22:10.6 to 14:28:03.3 GPS

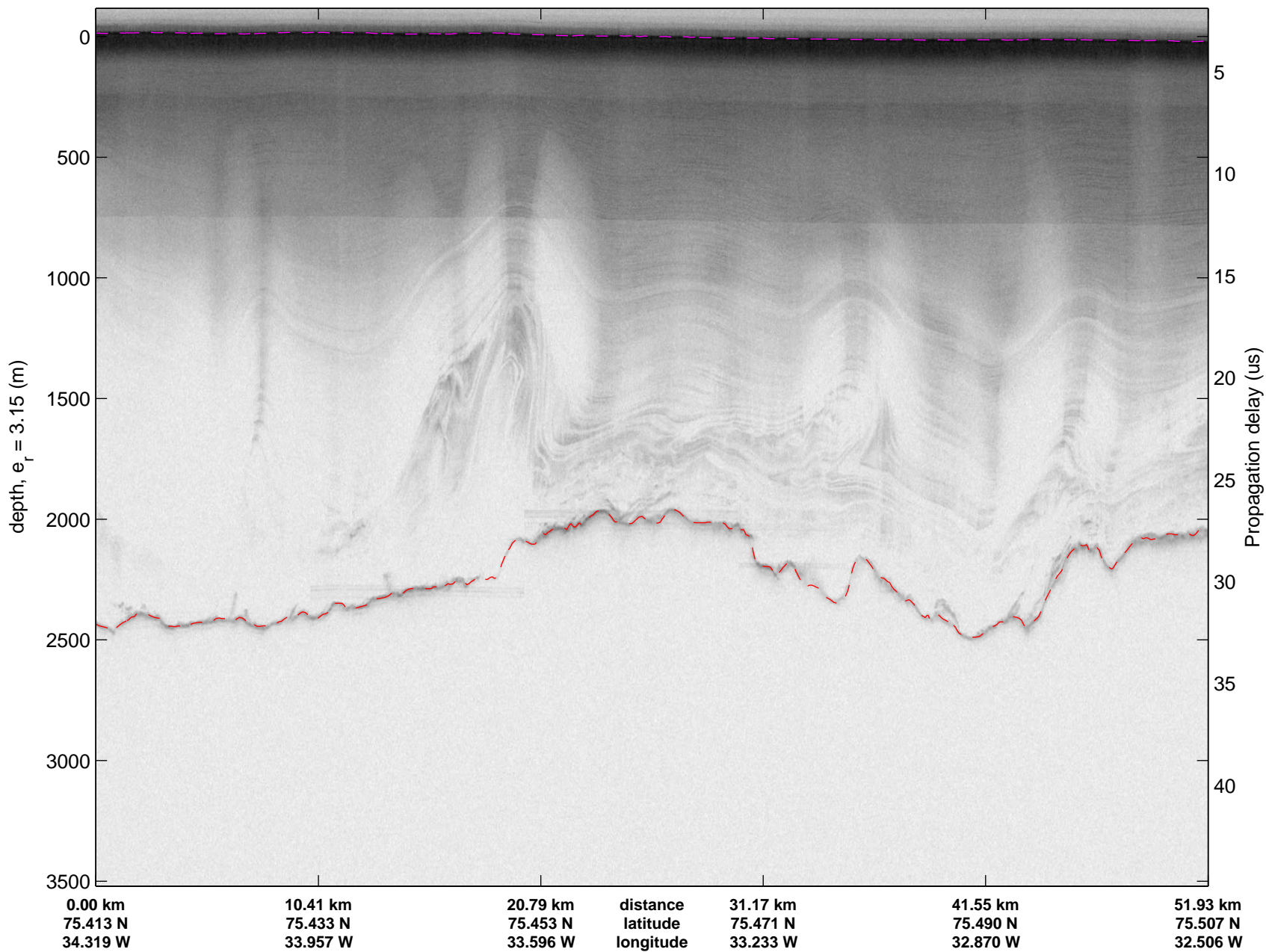


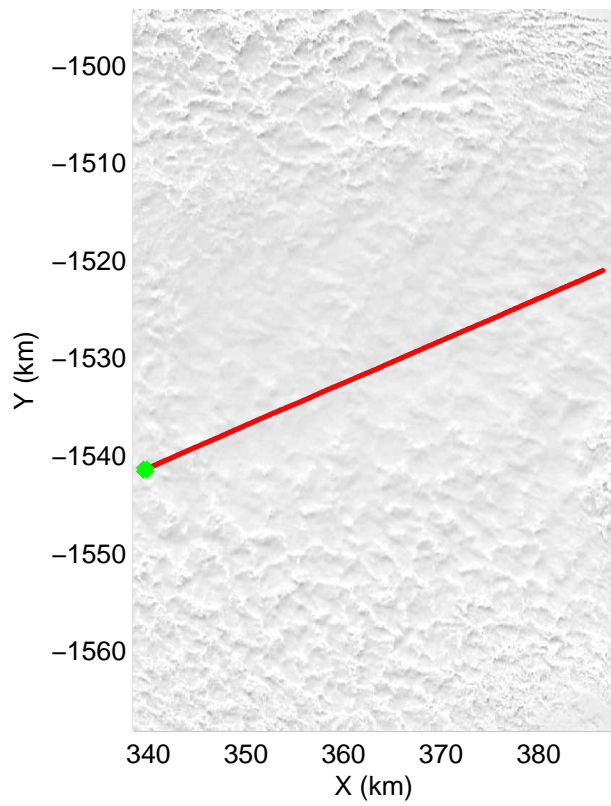
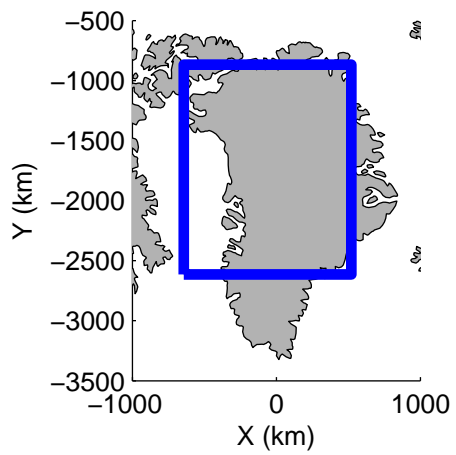


mcords3 2013_Greenland_P3: "F09: North Central Gap 02" 20130402_01_027: 14:27:50.2 to 14:33:52.0 GPS

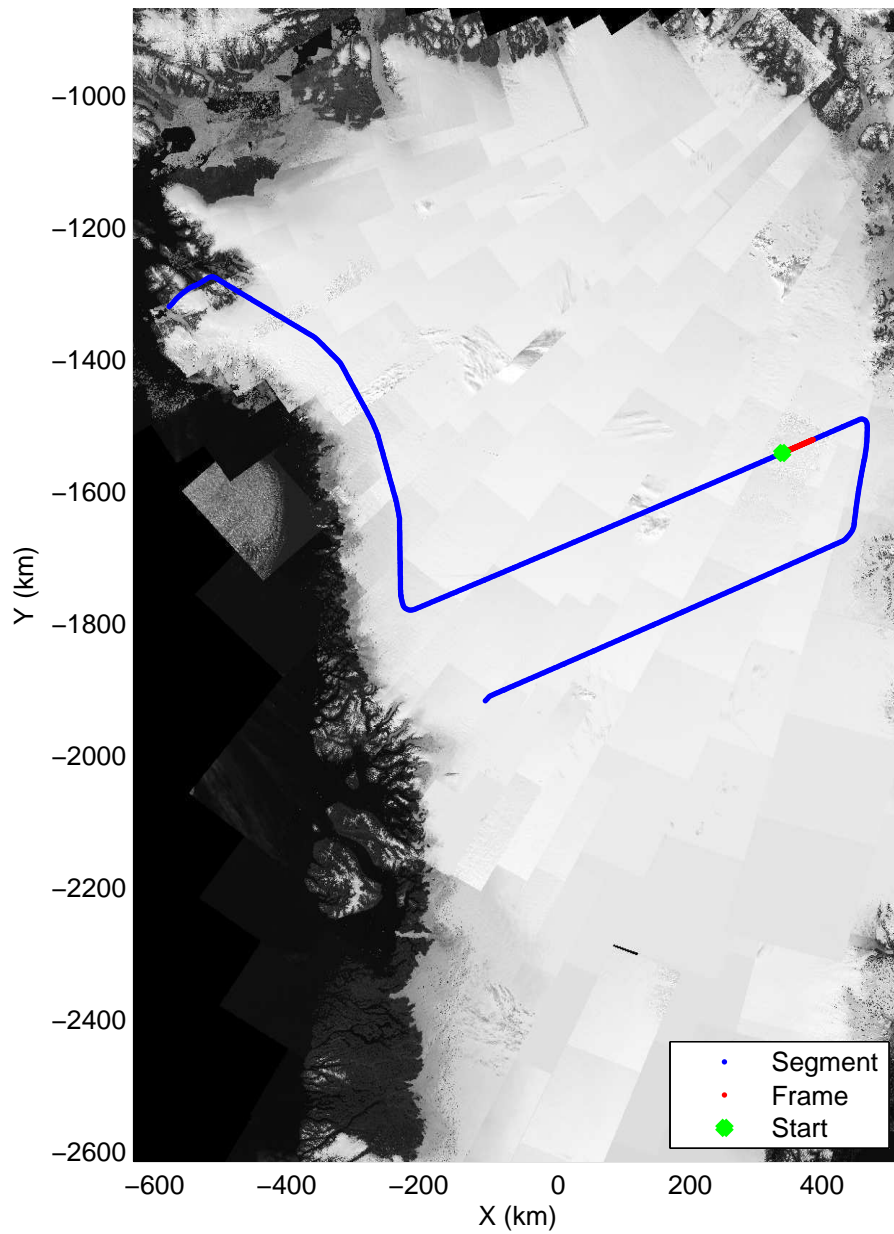


mcords3 2013_Greenland_P3: "F09: North Central Gap 02" 20130402_01_027: 14:27:50.2 to 14:33:52.0 GPS

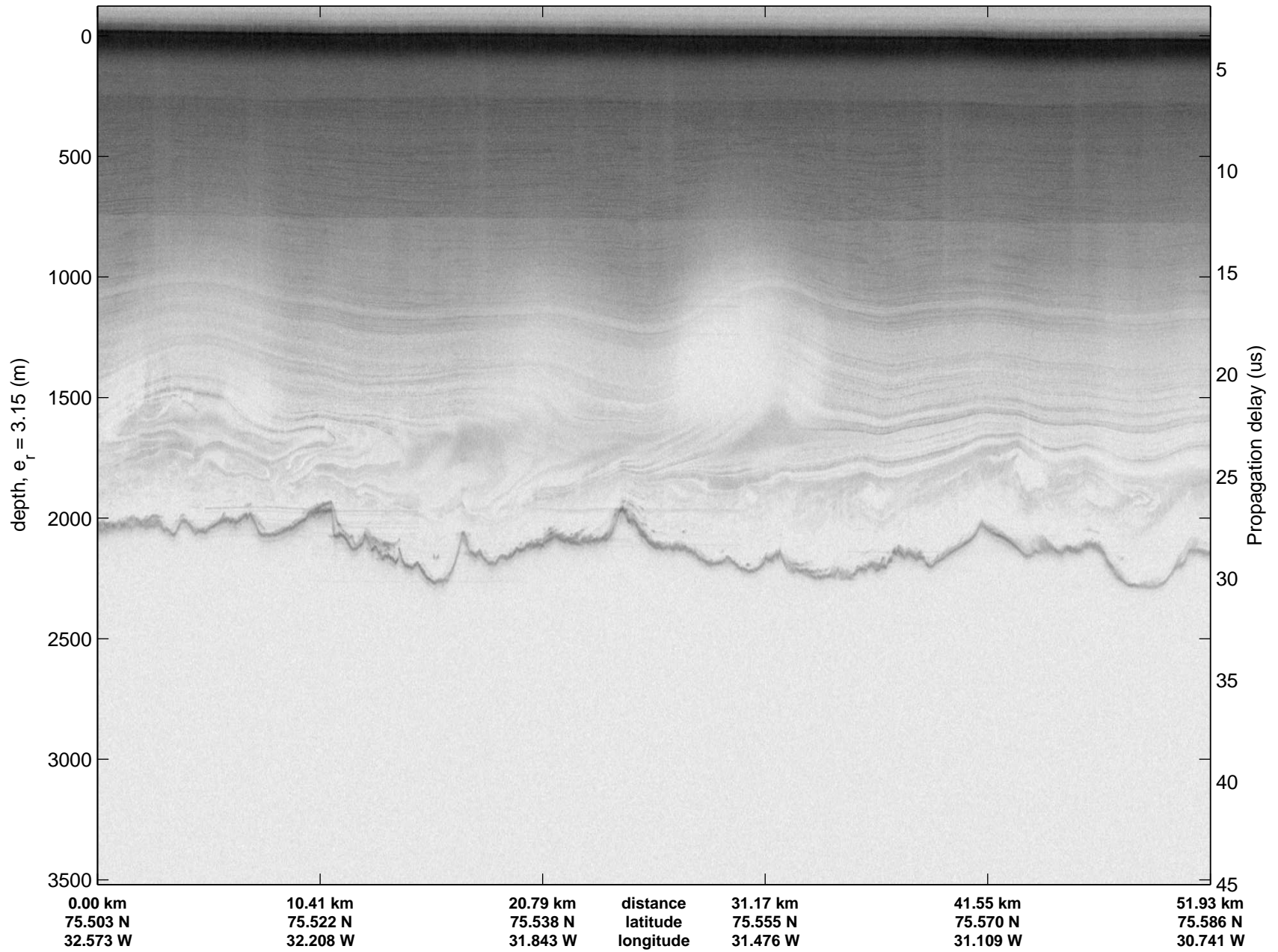




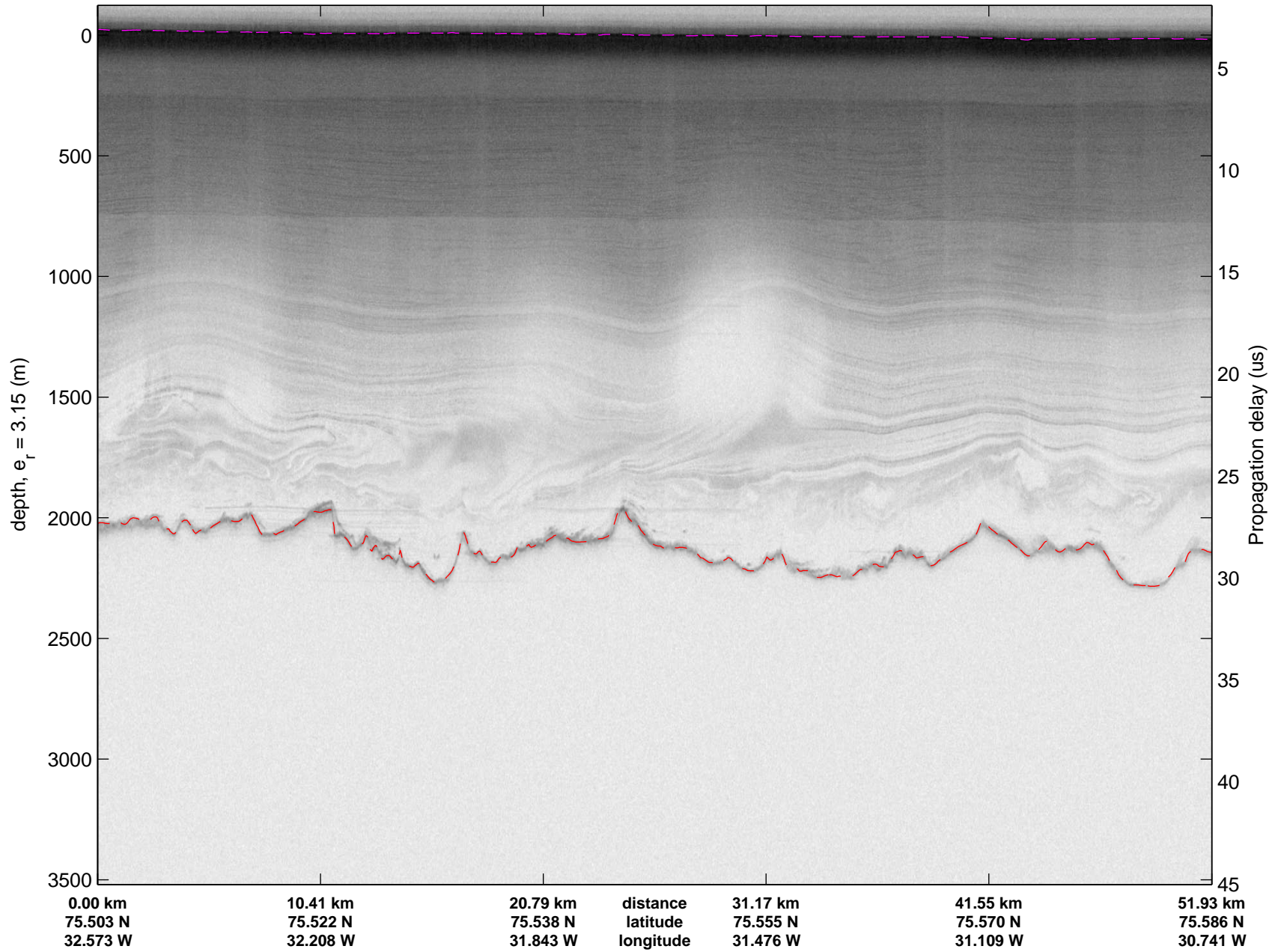
Polar Stereograph 70N/-45E

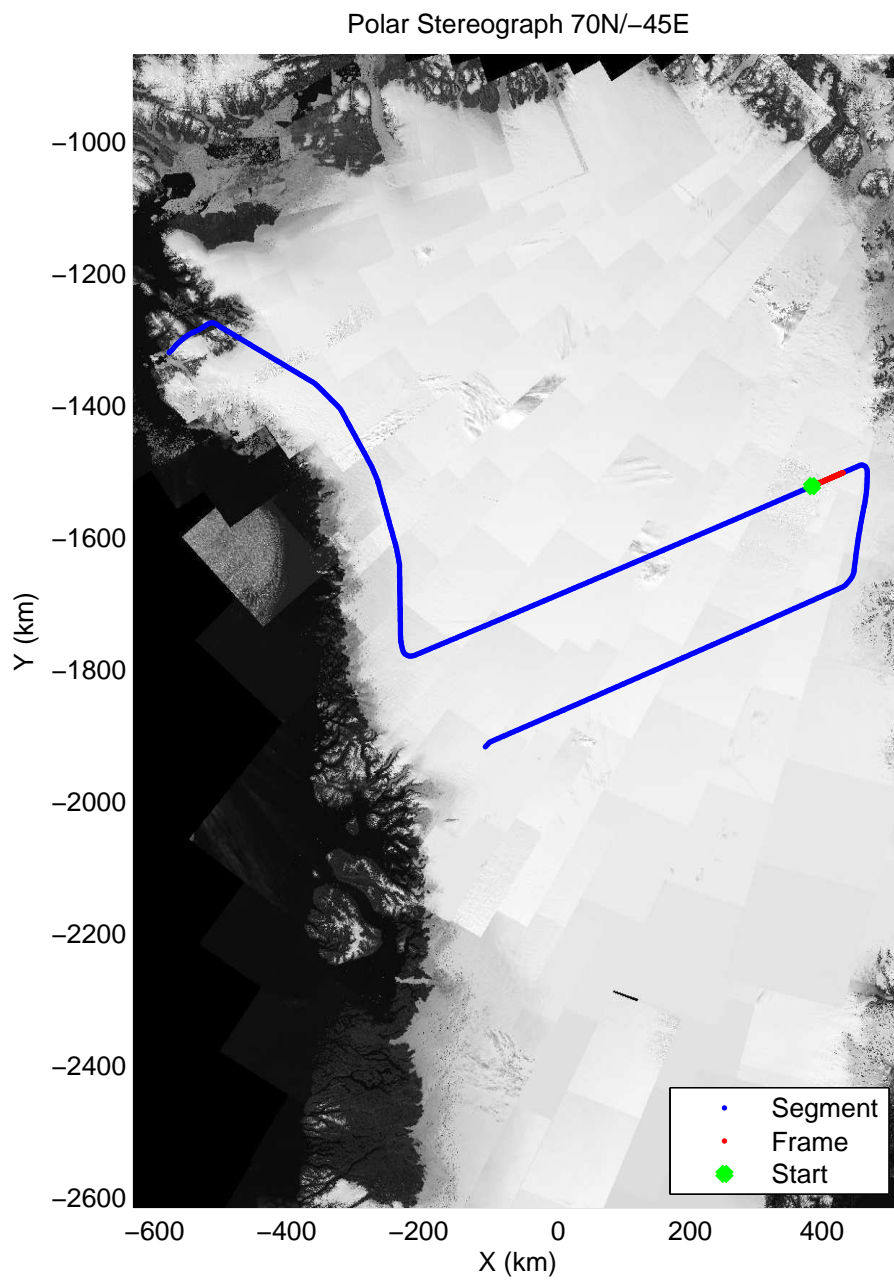
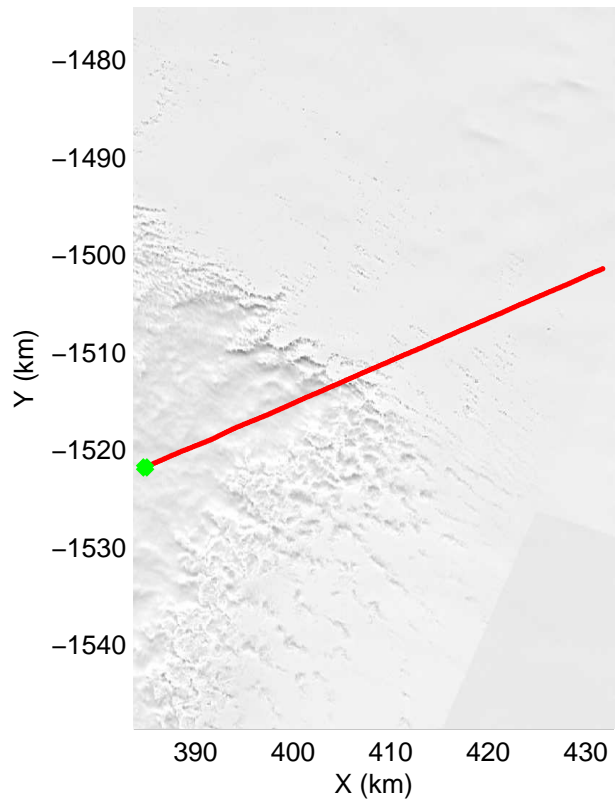
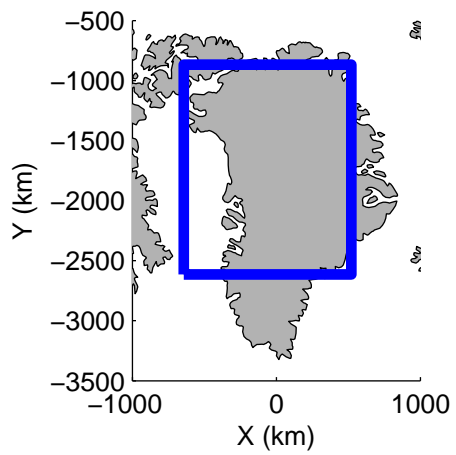


mcords3 2013_Greenland_P3: "F09: North Central Gap 02" 20130402_01_028: 14:33:38.4 to 14:39:42.7 GPS

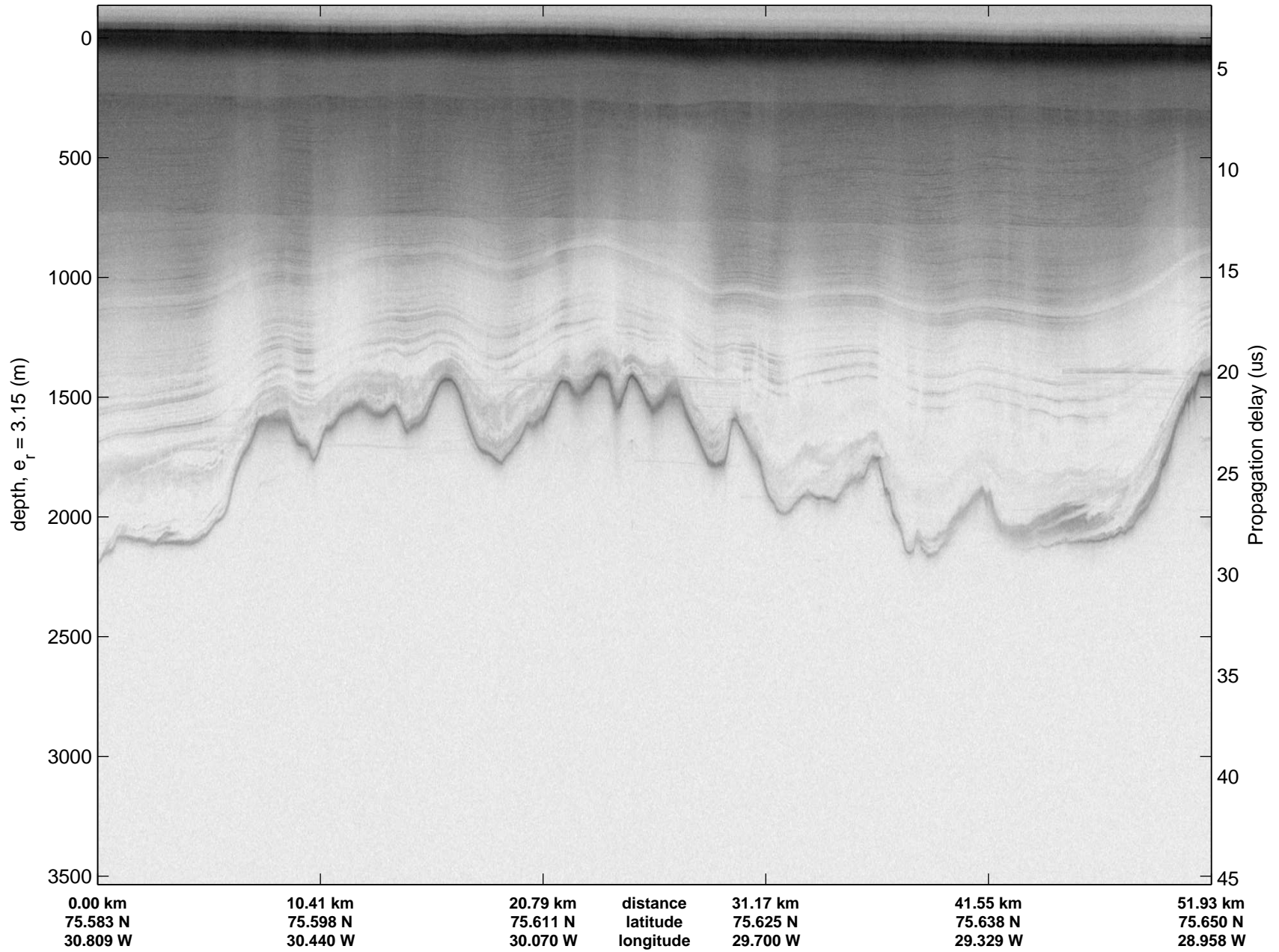


mcords3 2013_Greenland_P3: "F09: North Central Gap 02" 20130402_01_028: 14:33:38.4 to 14:39:42.7 GPS

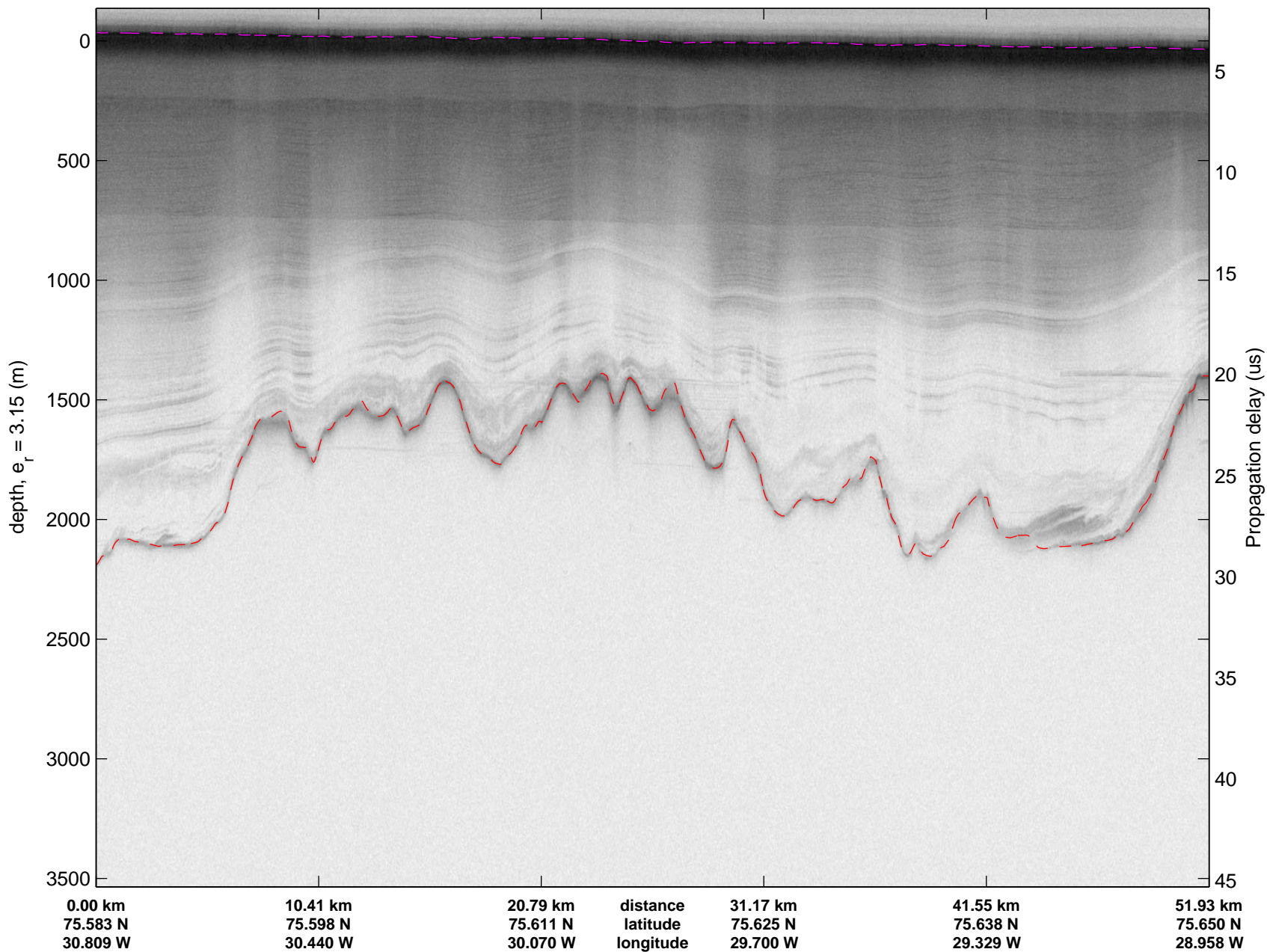


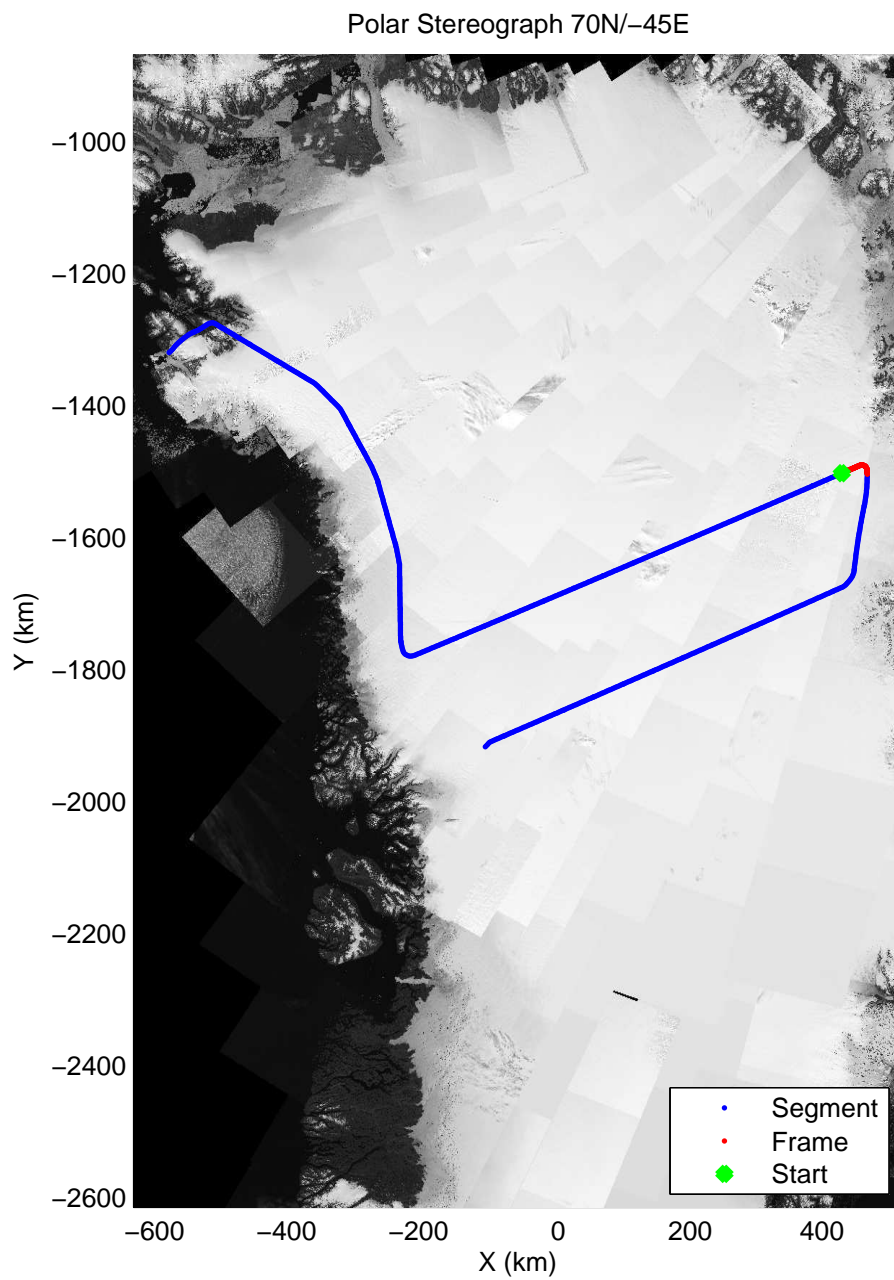
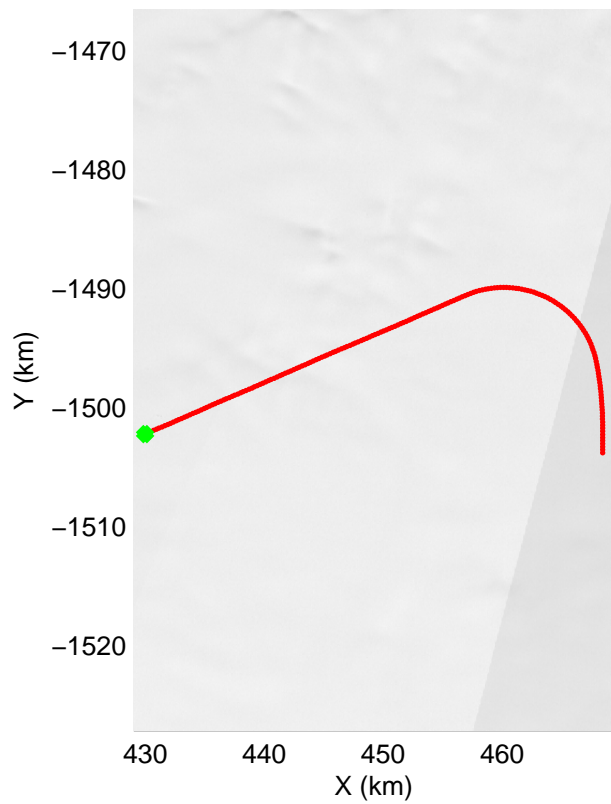


mcords3 2013_Greenland_P3: "F09: North Central Gap 02" 20130402_01_029: 14:39:29.2 to 14:45:28.8 GPS




mcords3 2013_Greenland_P3: "F09: North Central Gap 02" 20130402_01_029: 14:39:29.2 to 14:45:28.8 GPS

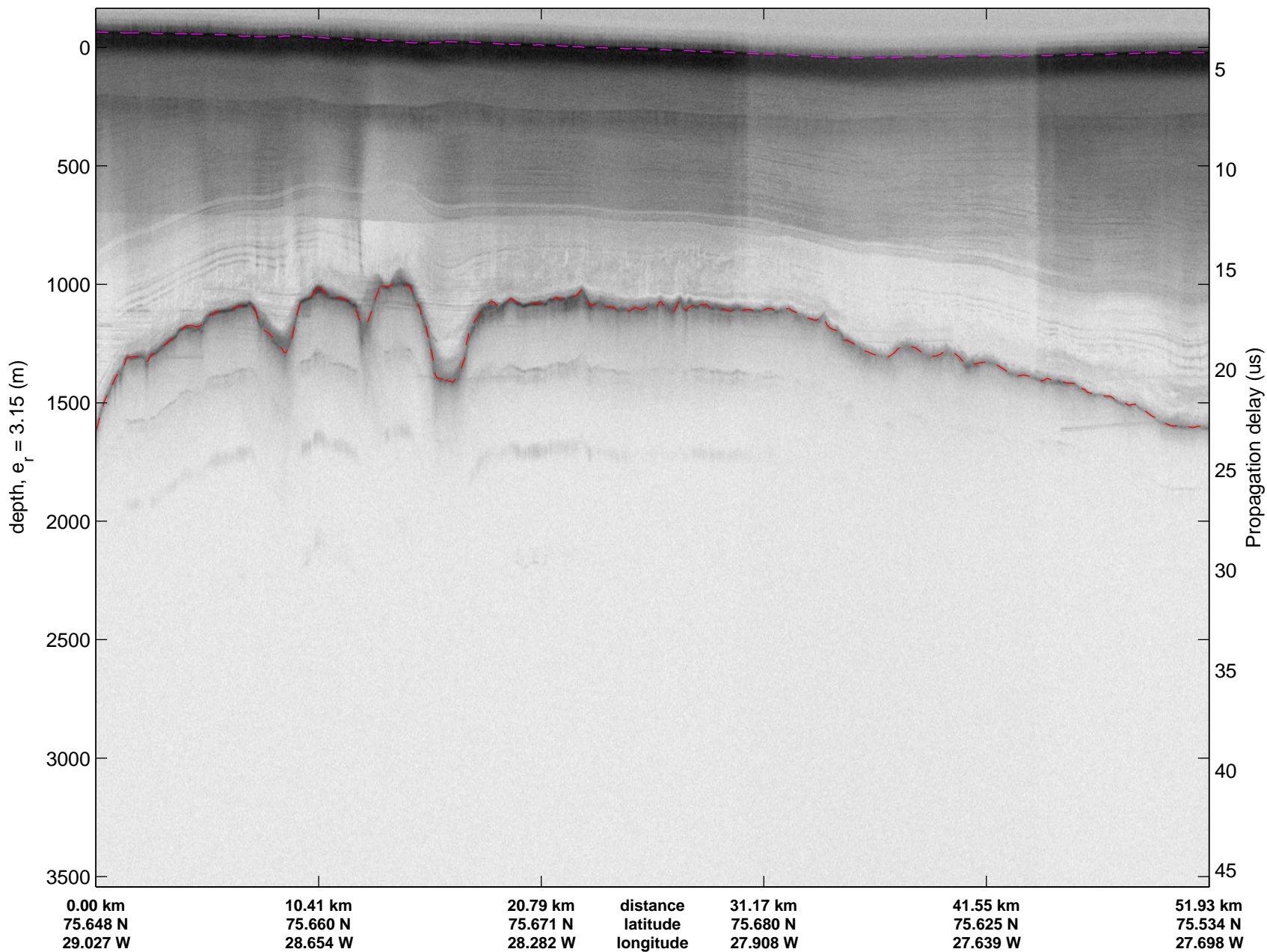


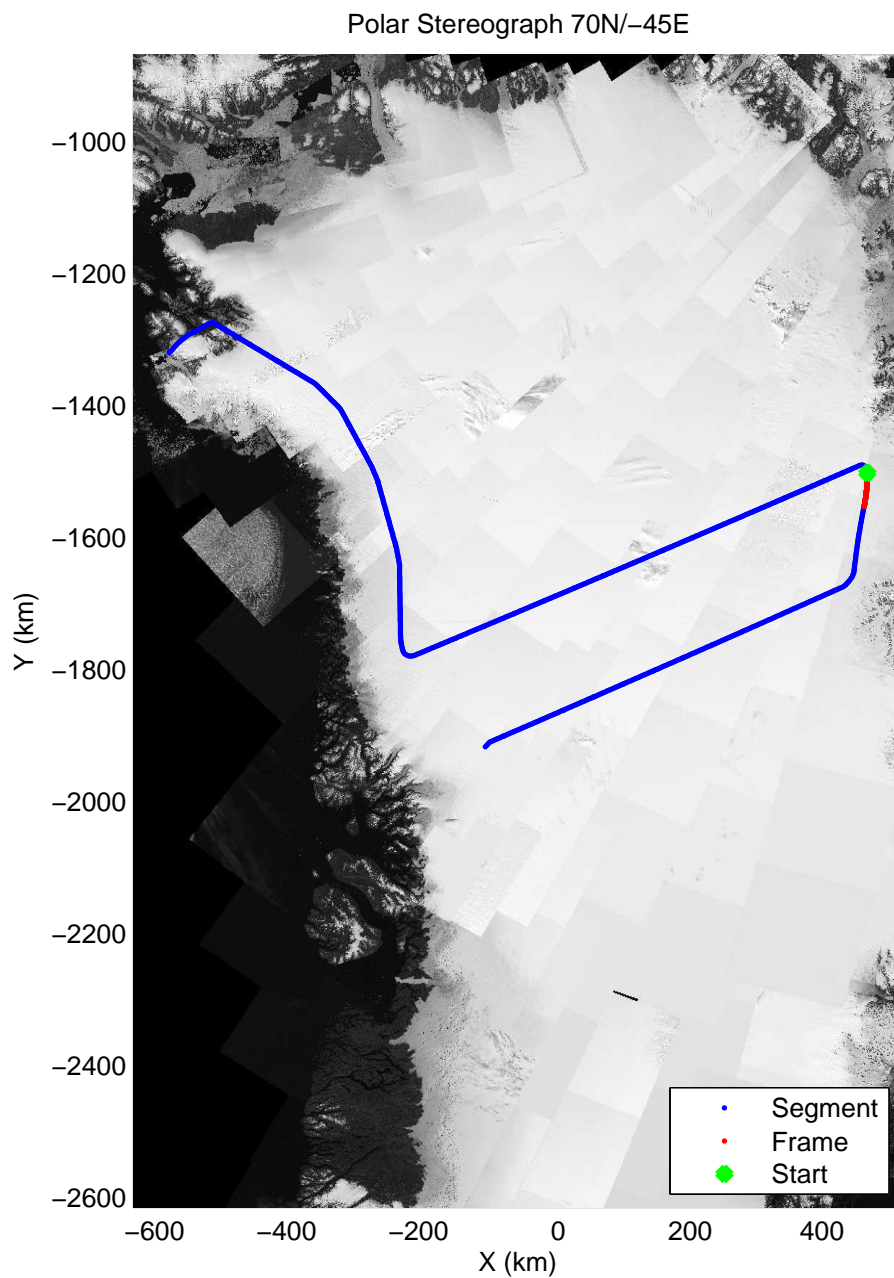



mcords3 2013_Greenland_P3: "F09: North Central Gap 02" 20130402_01_030: 14:45:15.4 to 14:51:11.8 GPS




mcords3 2013_Greenland_P3: "F09: North Central Gap 02" 20130402_01_030: 14:45:15.4 to 14:51:11.8 GPS




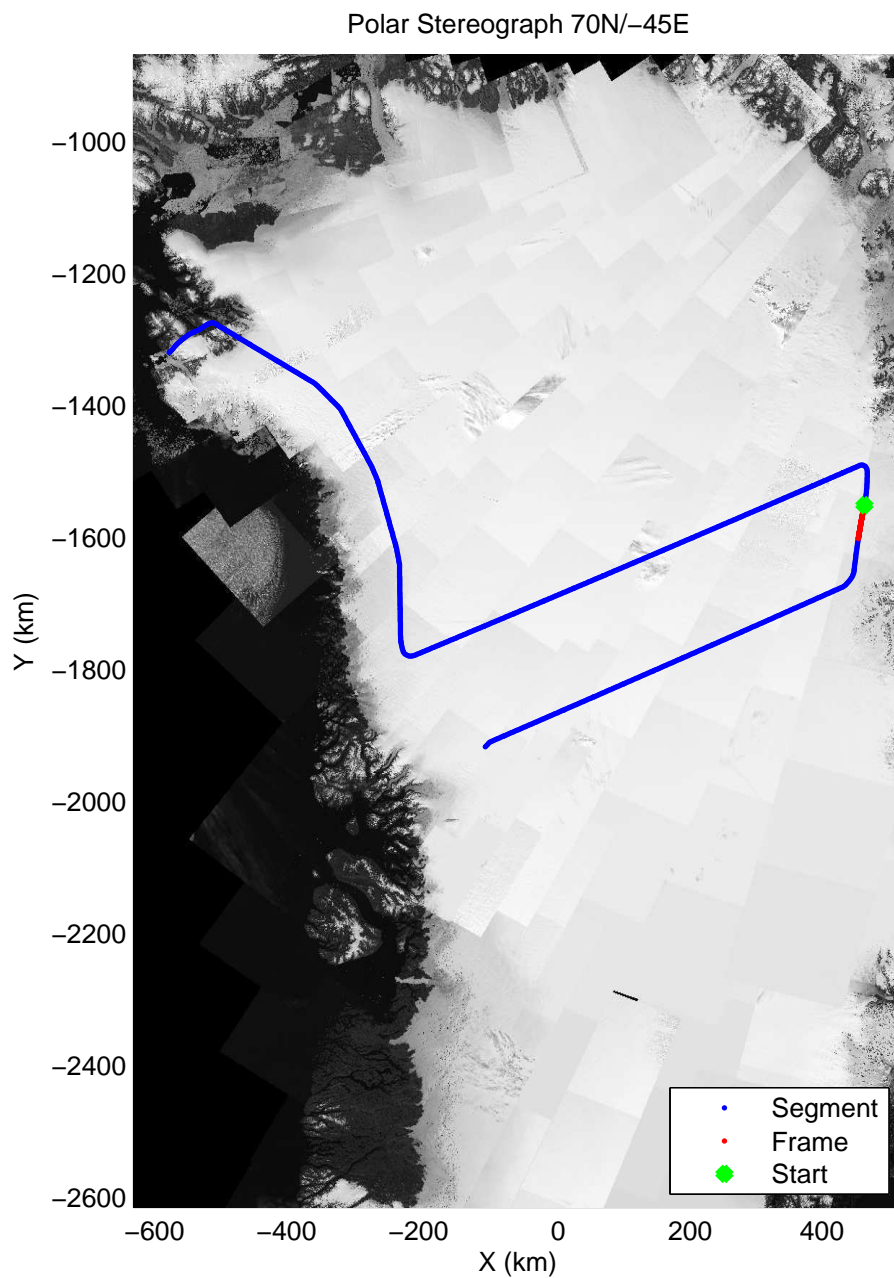



mcords3 2013_Greenland_P3: "F09: North Central Gap 02" 20130402_01_031: 14:50:57.9 to 14:56:59.6 GPS




mcords3 2013_Greenland_P3: "F09: North Central Gap 02" 20130402_01_031: 14:50:57.9 to 14:56:59.6 GPS

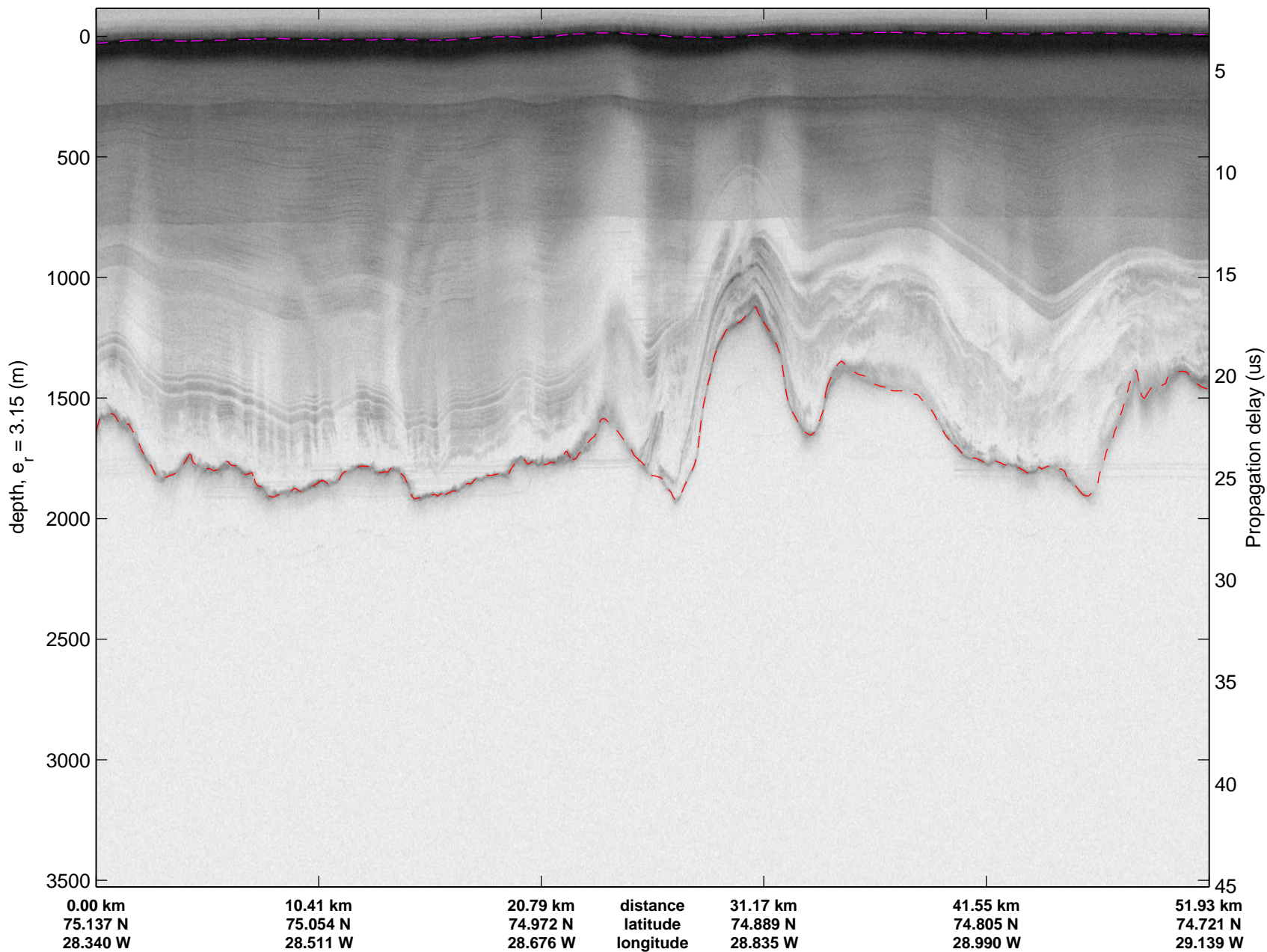


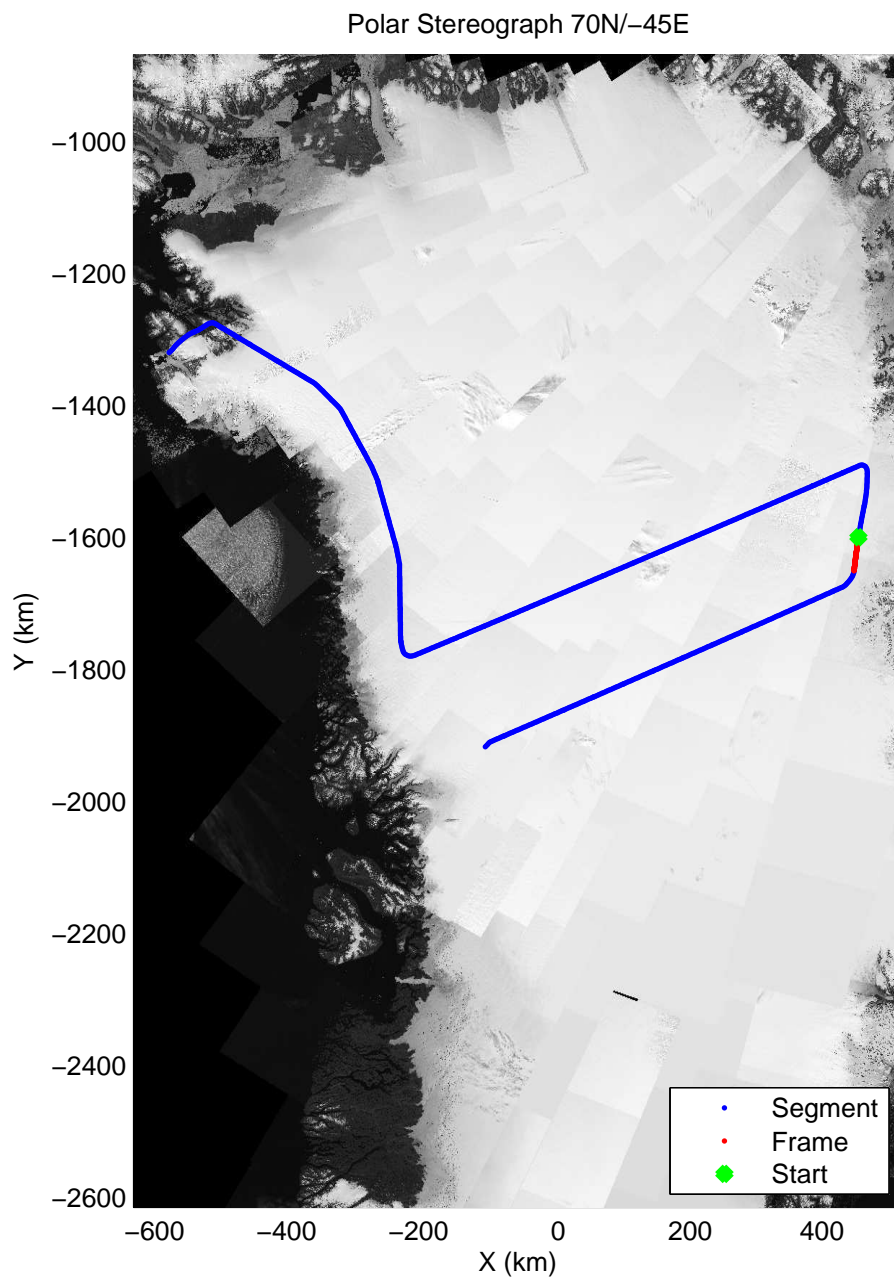



mcords3 2013_Greenland_P3: "F09: North Central Gap 02" 20130402_01_032: 14:56:46.7 to 15:02:28.9 GPS




mcords3 2013_Greenland_P3: "F09: North Central Gap 02" 20130402_01_032: 14:56:46.7 to 15:02:28.9 GPS

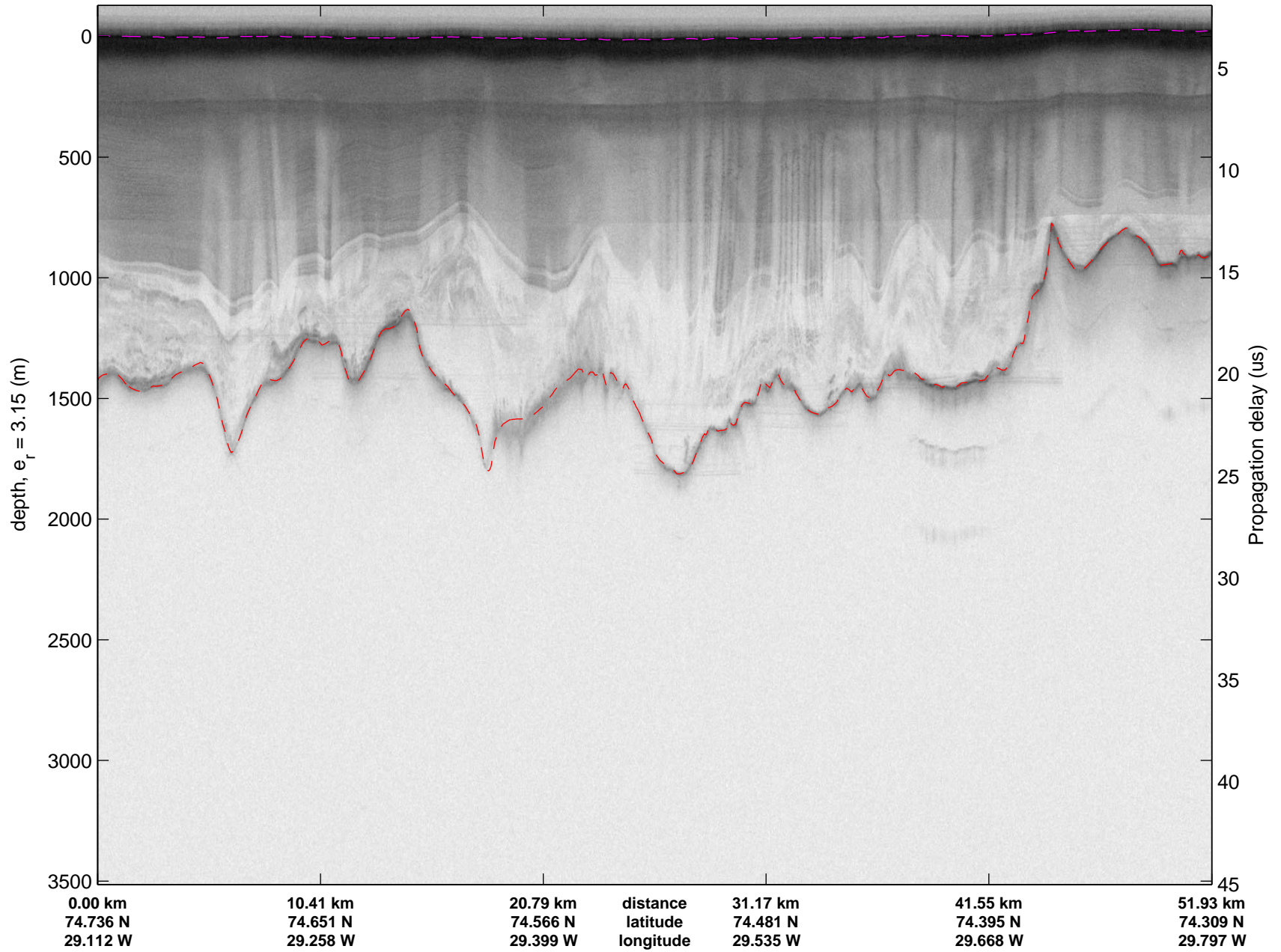


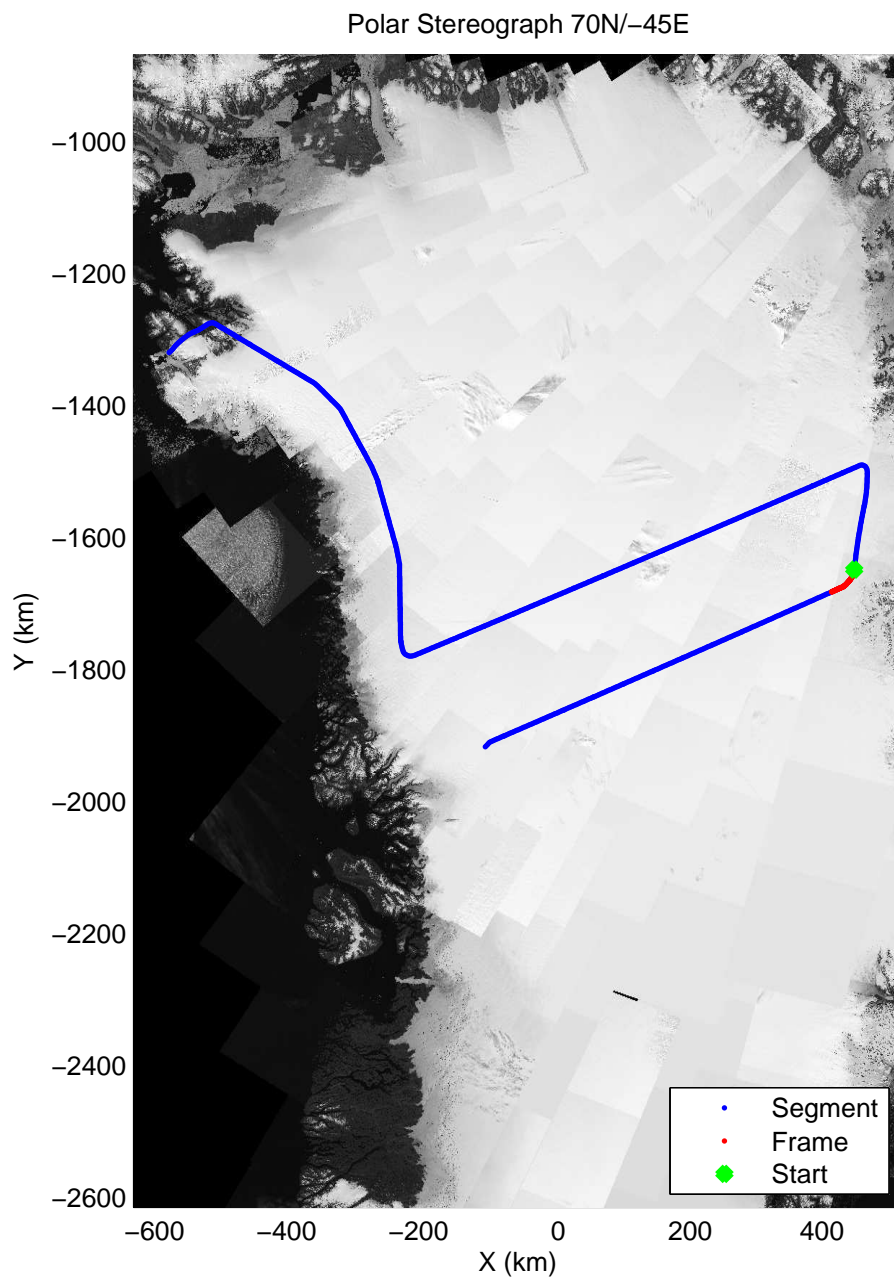
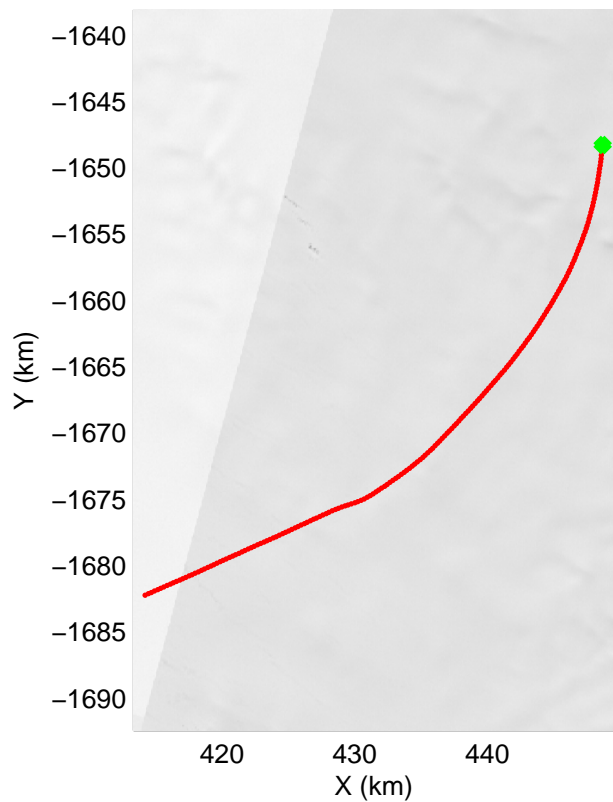


mcords3 2013_Greenland_P3: "F09: North Central Gap 02" 20130402_01_033: 15:02:16.3 to 15:07:55.7 GPS




mcords3 2013_Greenland_P3: "F09: North Central Gap 02" 20130402_01_033: 15:02:16.3 to 15:07:55.7 GPS

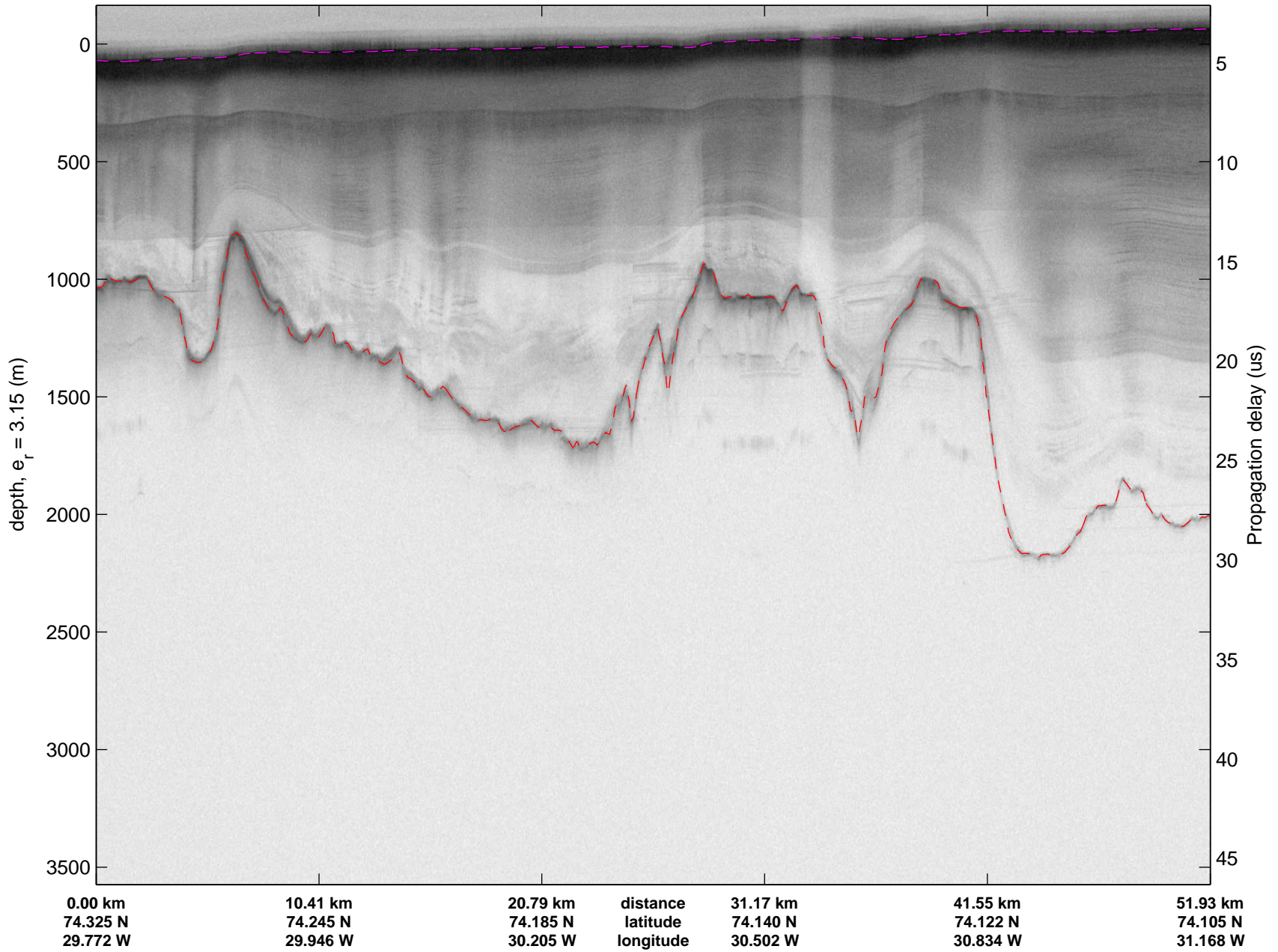


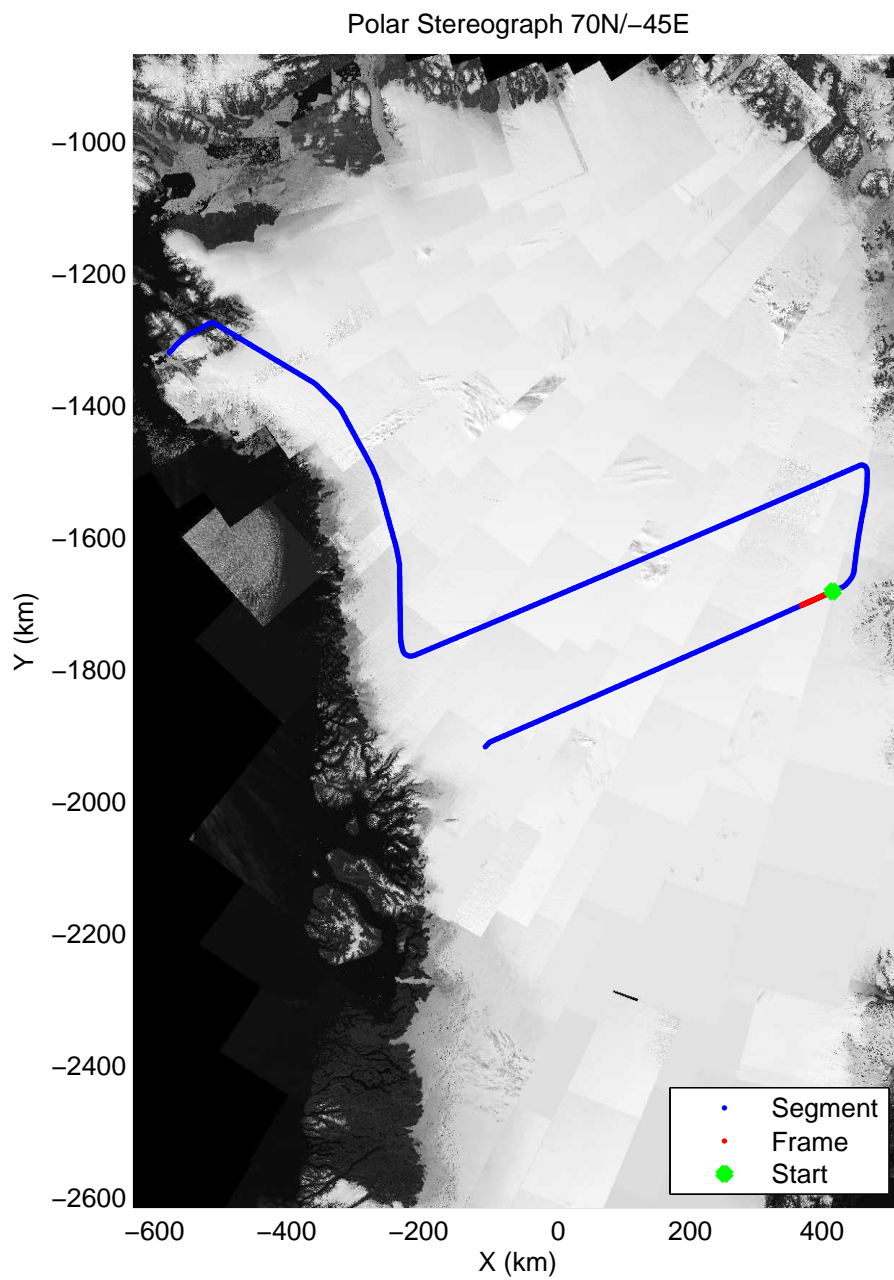
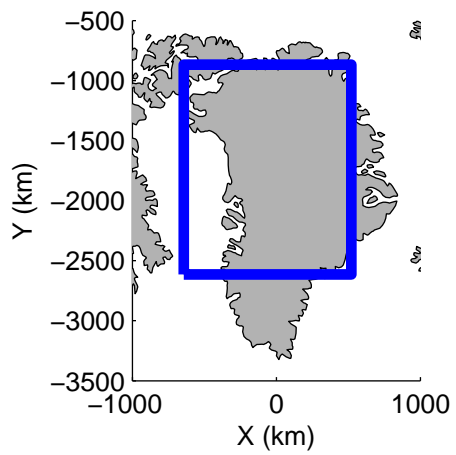


mcords3 2013_Greenland_P3: "F09: North Central Gap 02" 20130402_01_034: 15:07:42.6 to 15:14:14.4 GPS




mcords3 2013_Greenland_P3: "F09: North Central Gap 02" 20130402_01_034: 15:07:42.6 to 15:14:14.4 GPS

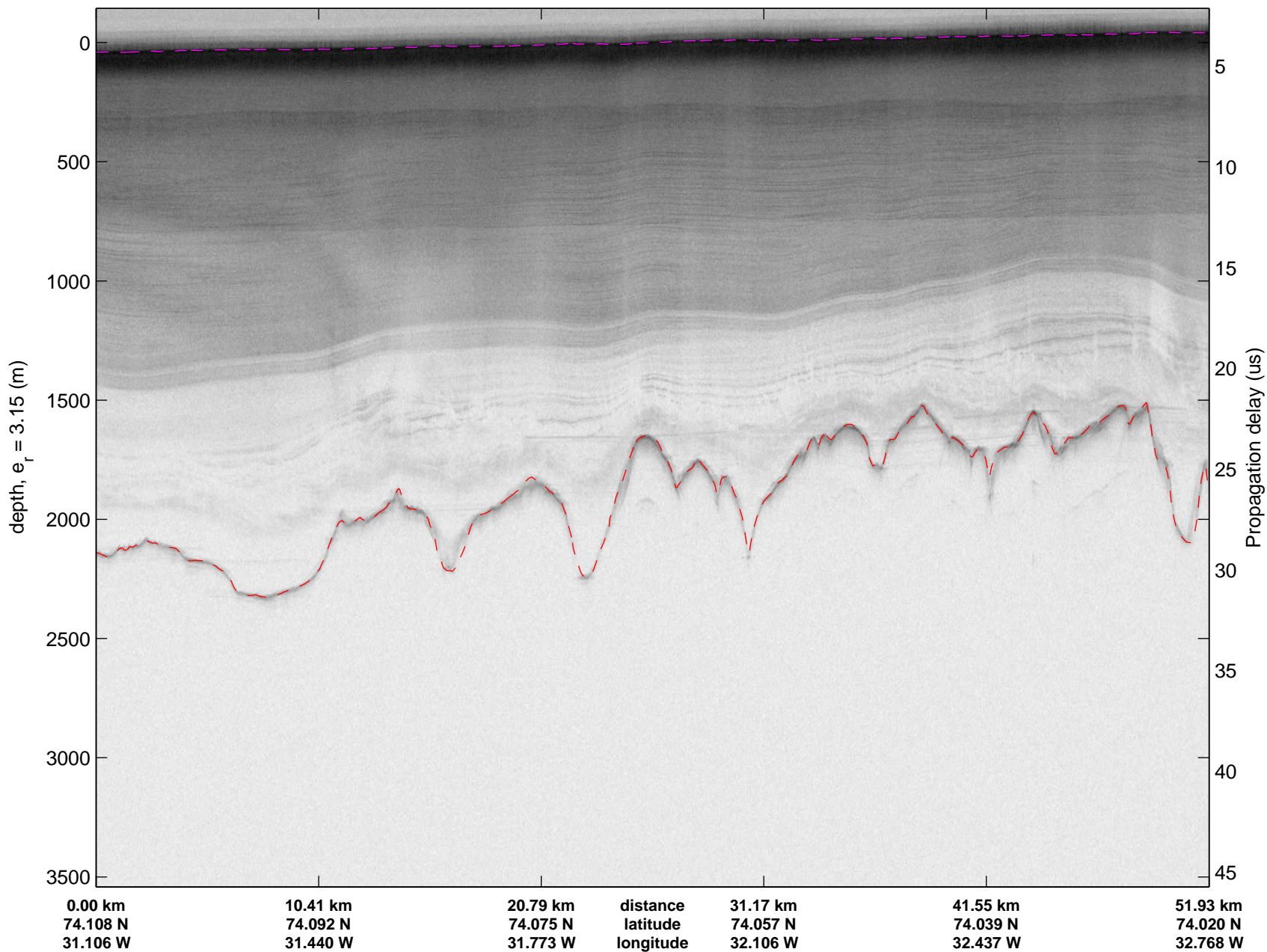


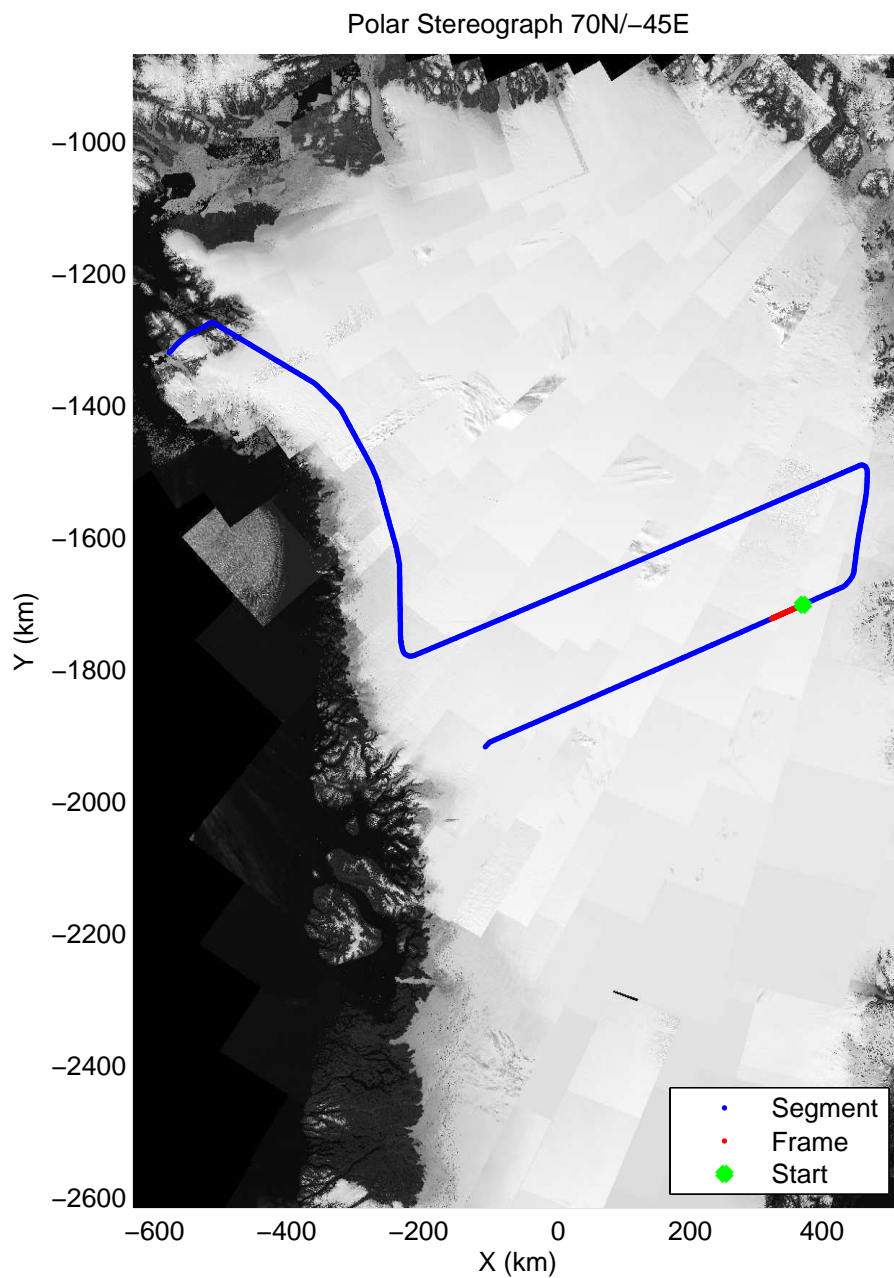
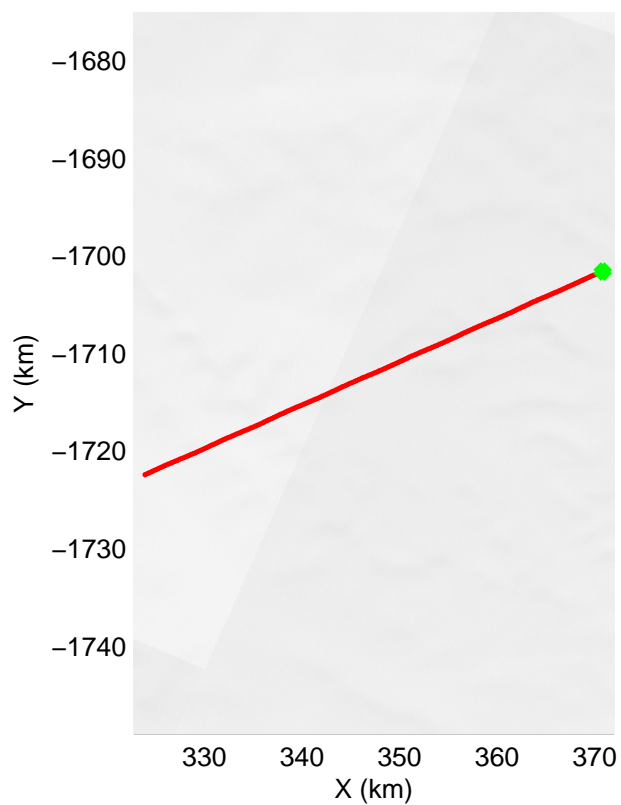


mcords3 2013_Greenland_P3: "F09: North Central Gap 02" 20130402_01_035: 15:13:60.0 to 15:20:09.5 GPS

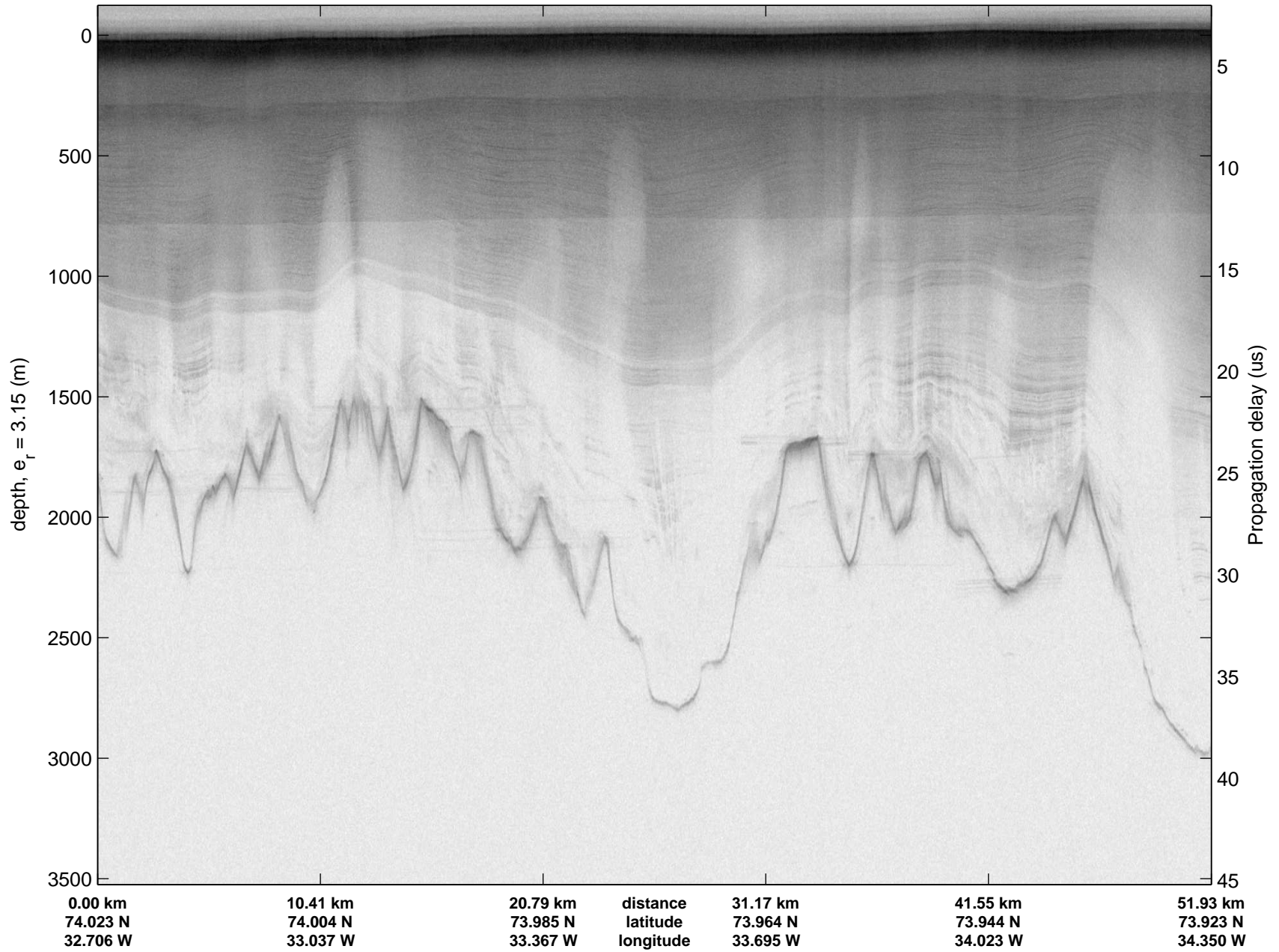


mcords3 2013_Greenland_P3: "F09: North Central Gap 02" 20130402_01_035: 15:13:60.0 to 15:20:09.5 GPS

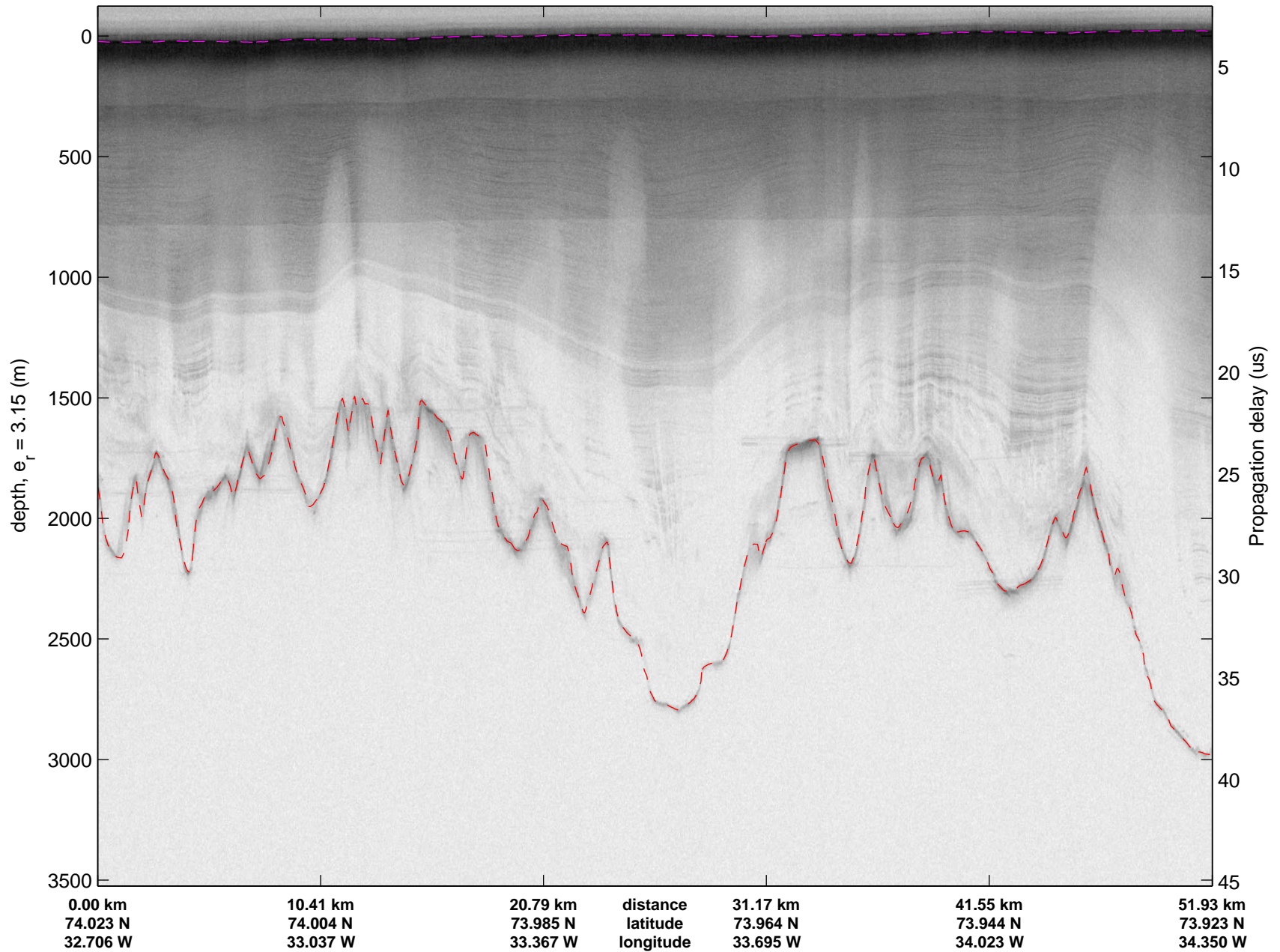


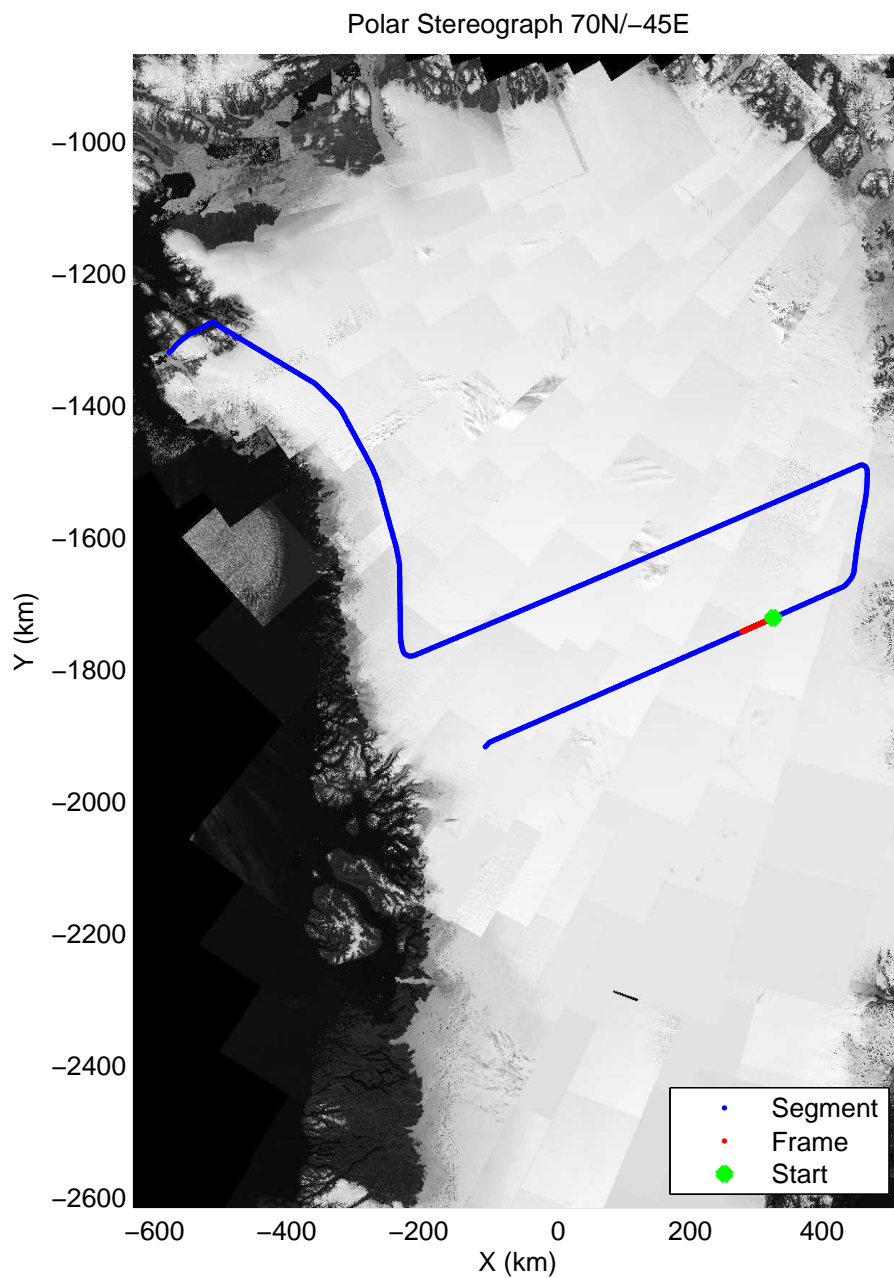
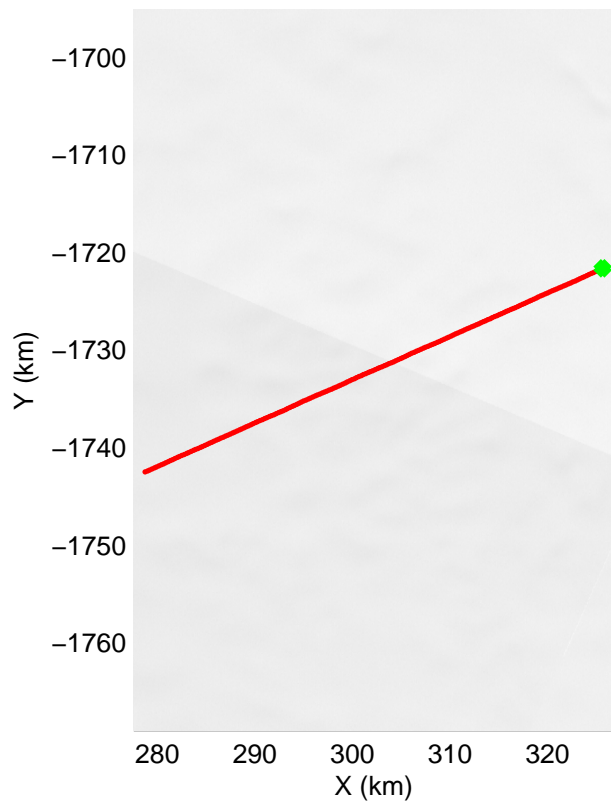


mcords3 2013_Greenland_P3: "F09: North Central Gap 02" 20130402_01_036: 15:19:56.0 to 15:25:59.1 GPS

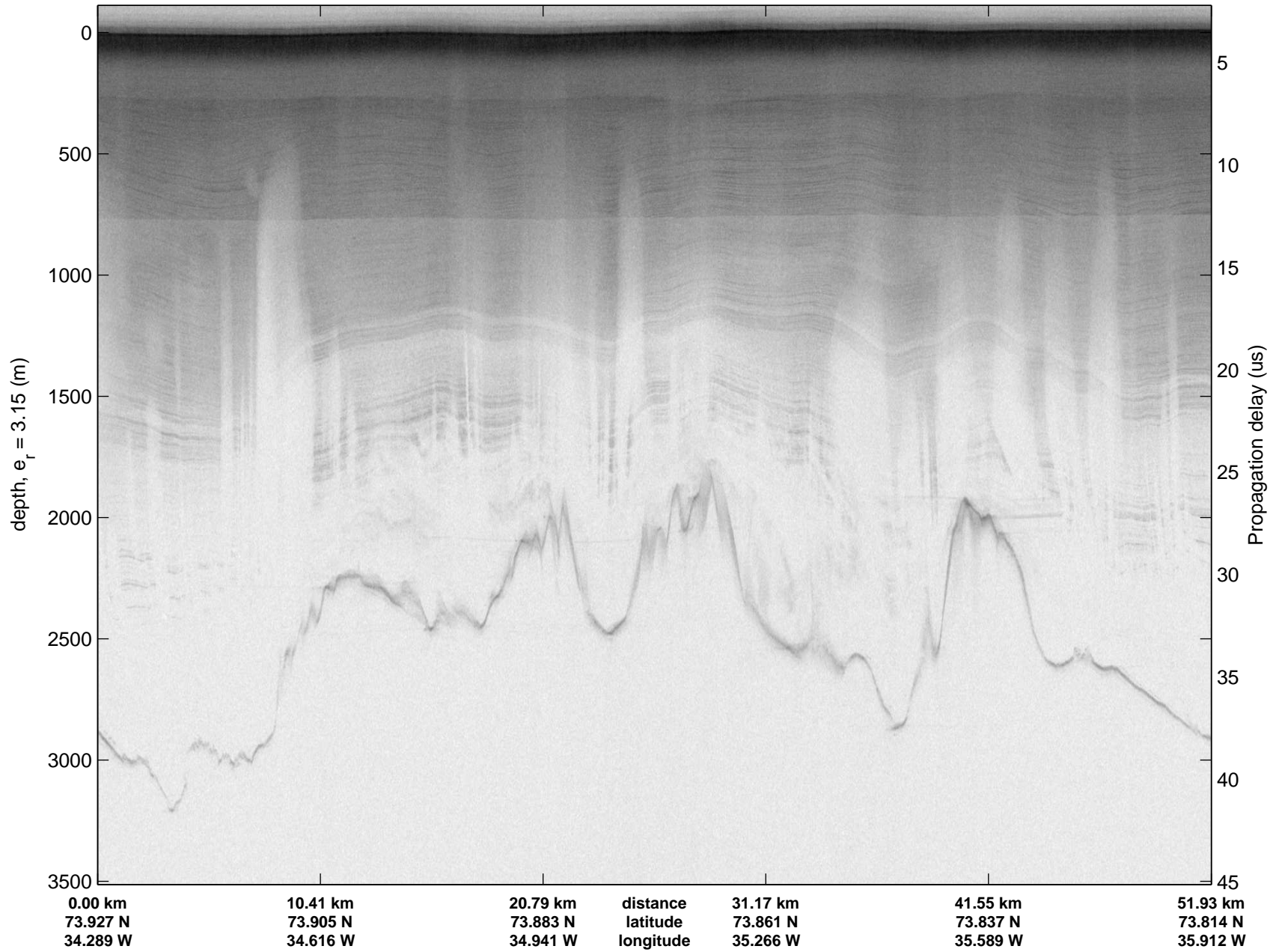


mcords3 2013_Greenland_P3: "F09: North Central Gap 02" 20130402_01_036: 15:19:56.0 to 15:25:59.1 GPS

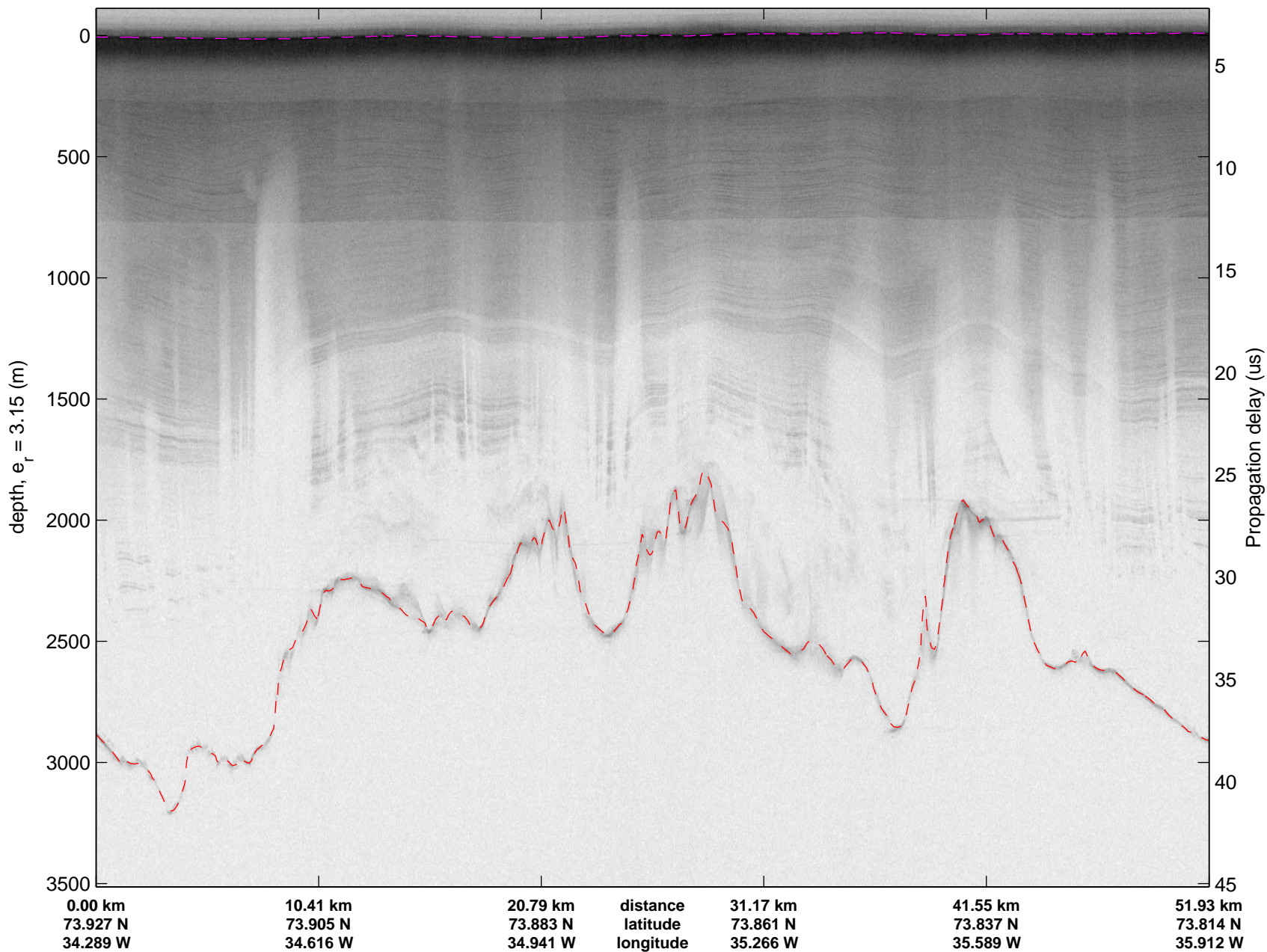


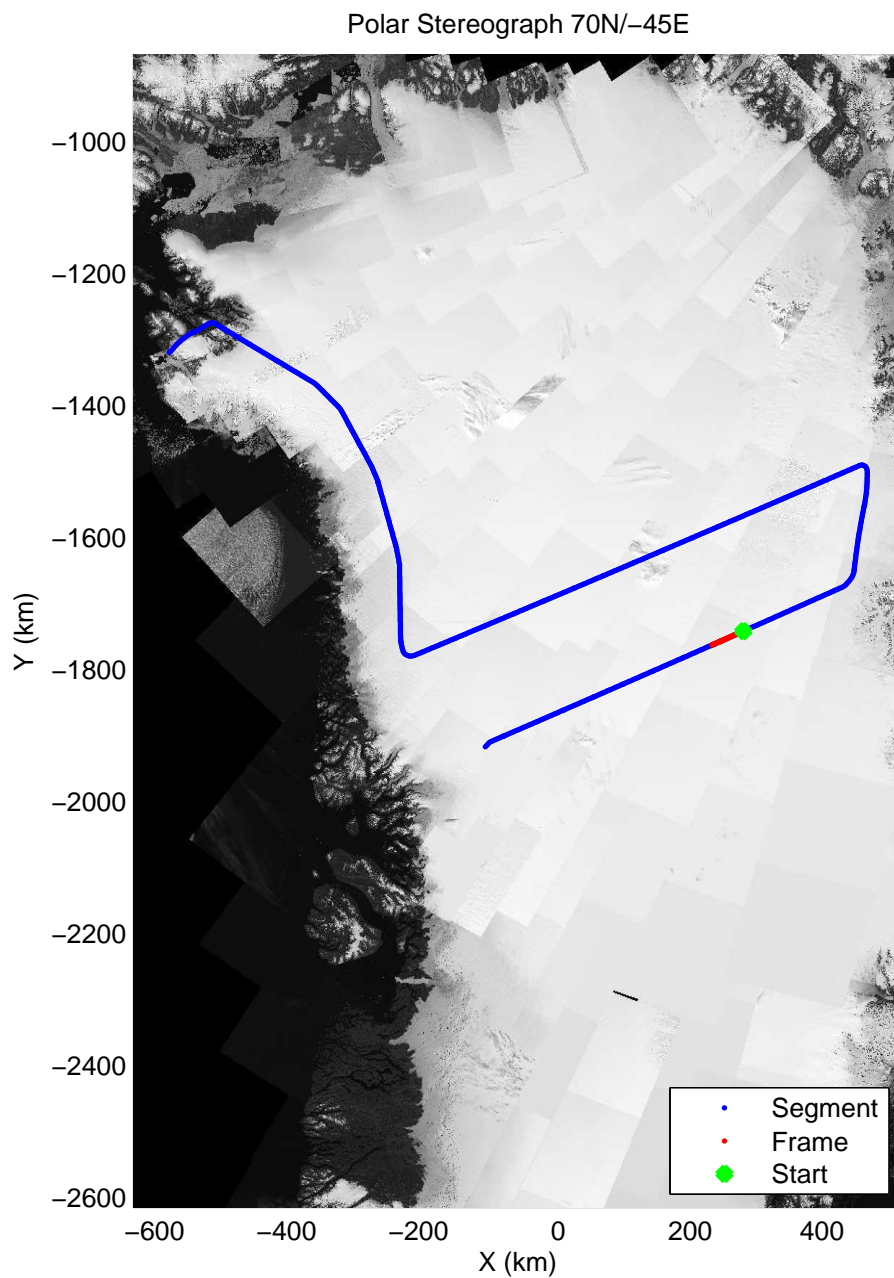
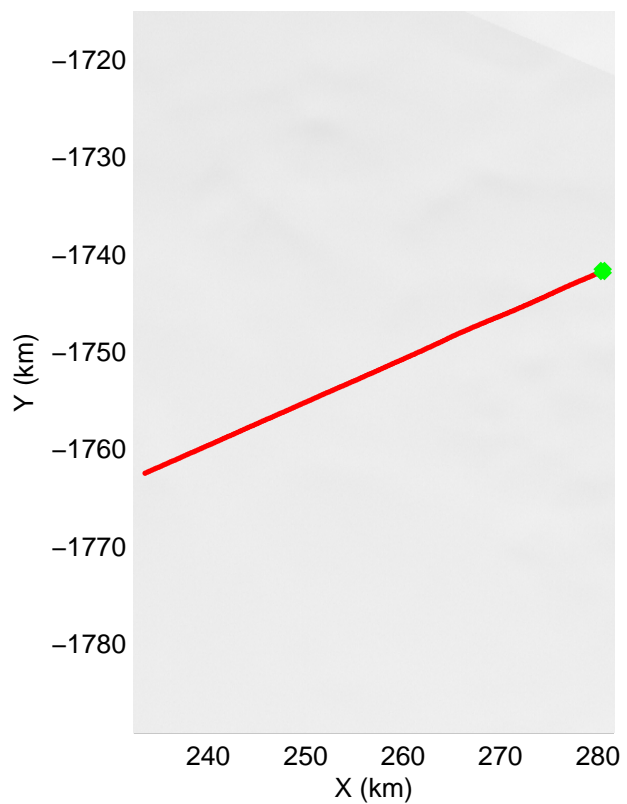


mcords3 2013_Greenland_P3: "F09: North Central Gap 02" 20130402_01_037: 15:25:45.6 to 15:31:46.2 GPS

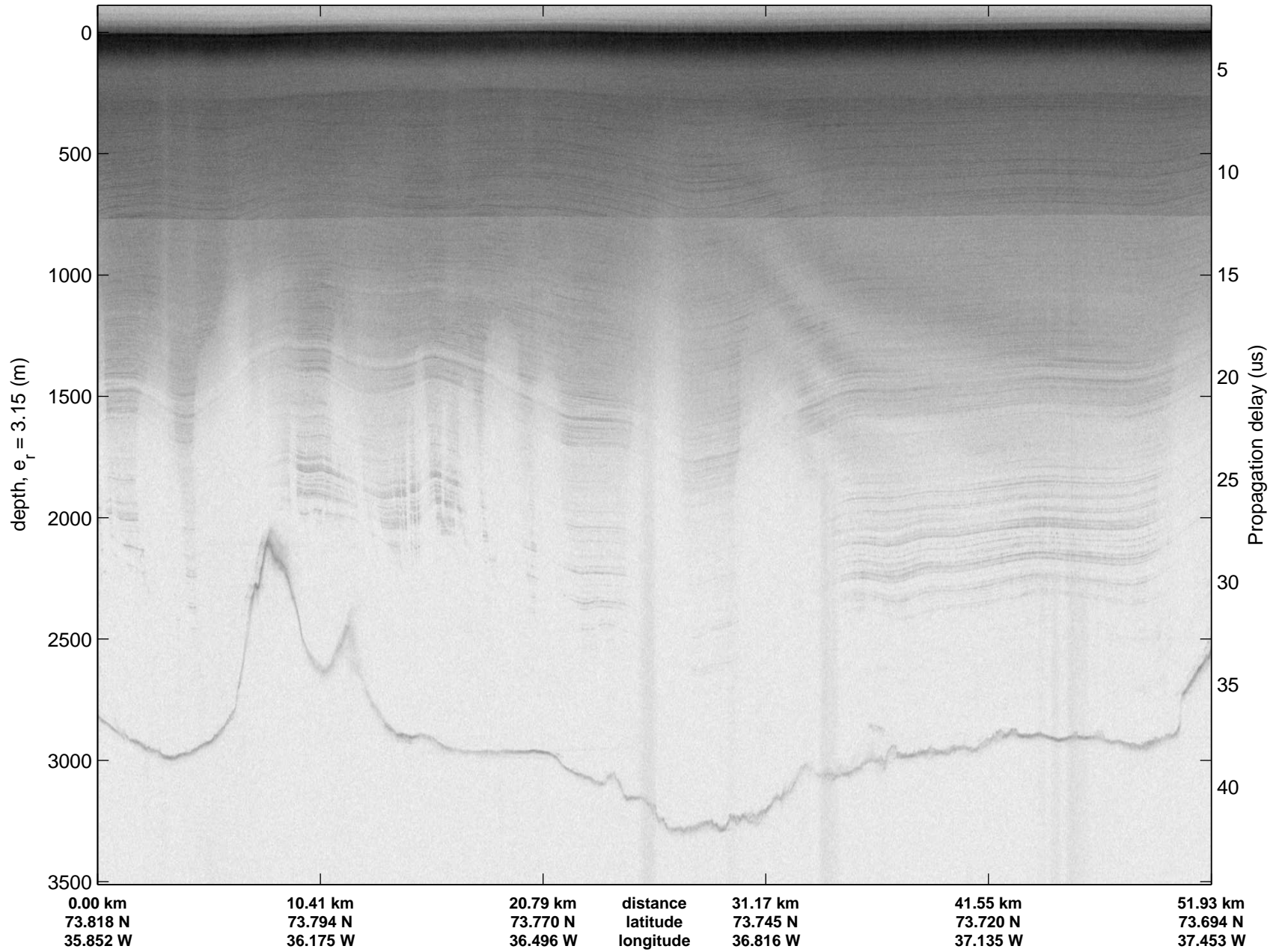


mcords3 2013_Greenland_P3: "F09: North Central Gap 02" 20130402_01_037: 15:25:45.6 to 15:31:46.2 GPS

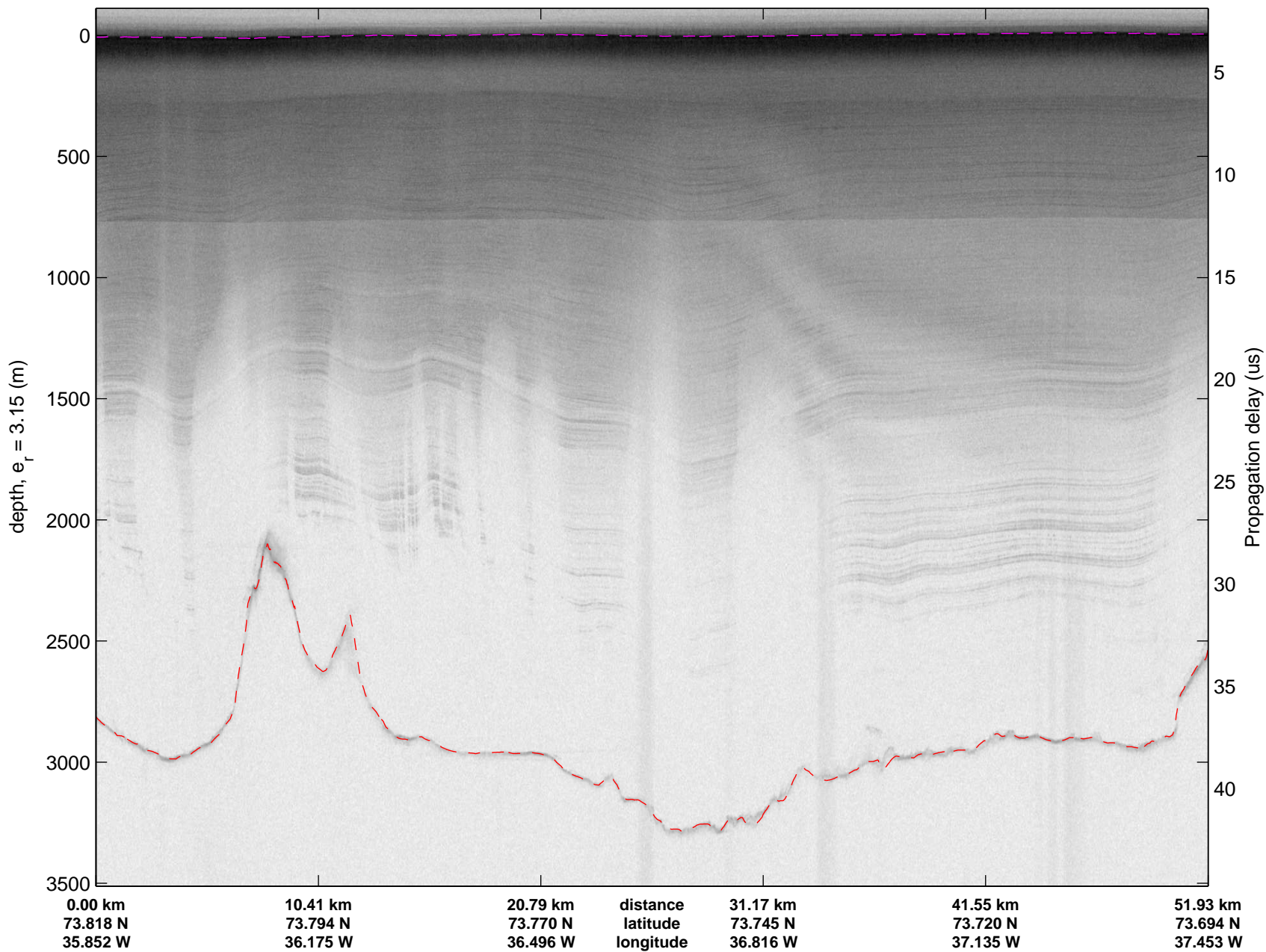


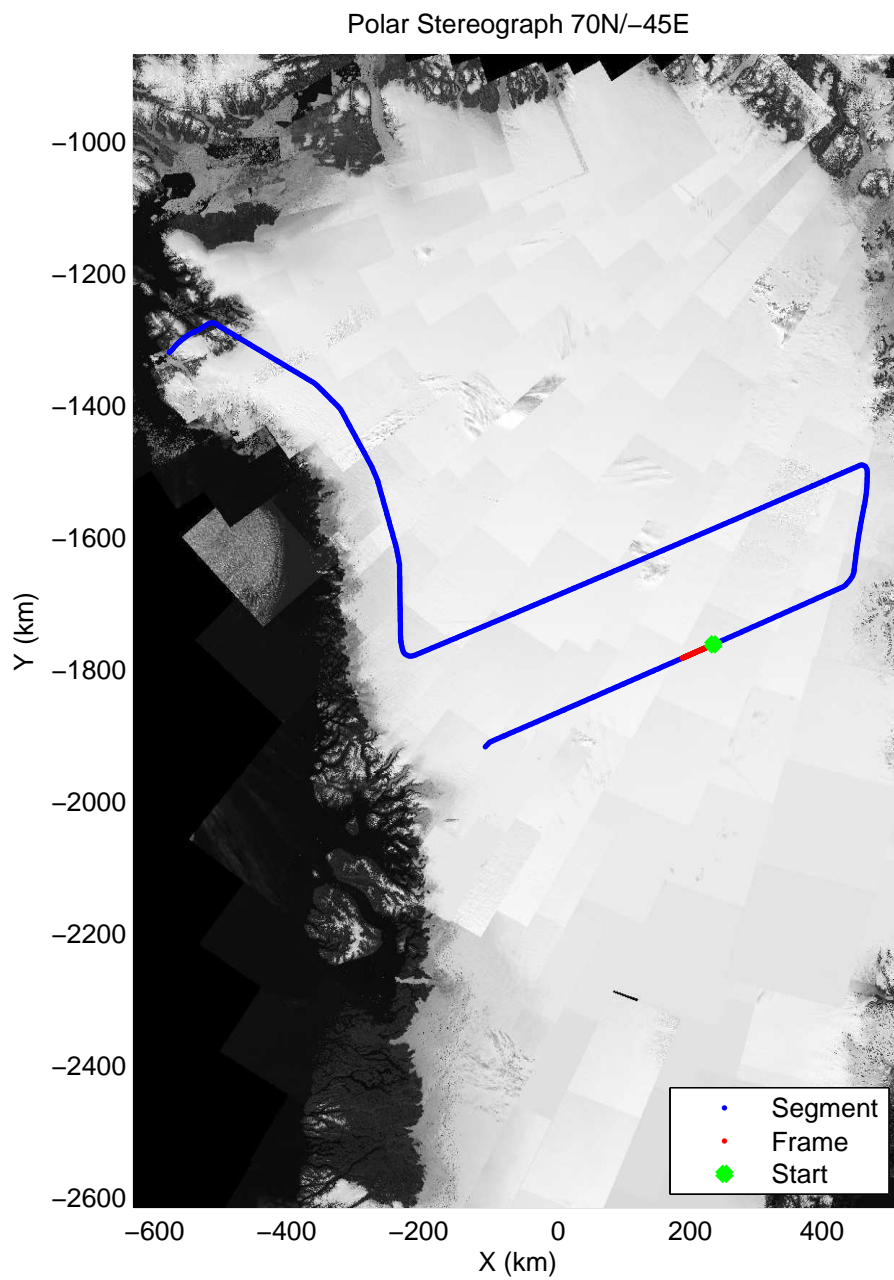
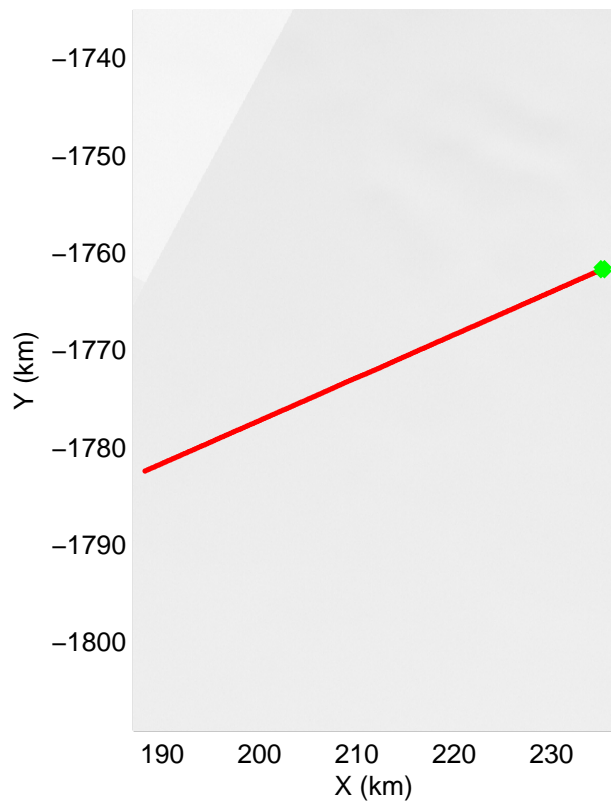
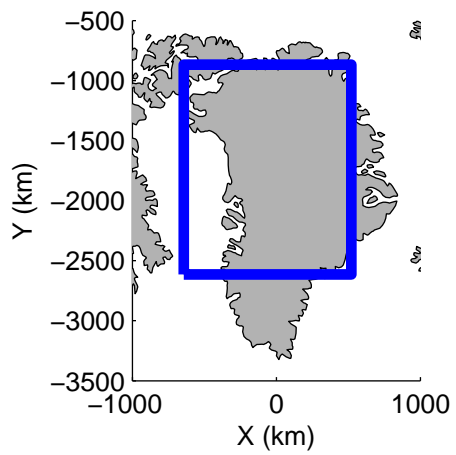


mcords3 2013_Greenland_P3: "F09: North Central Gap 02" 20130402_01_038: 15:31:32.8 to 15:37:35.3 GPS

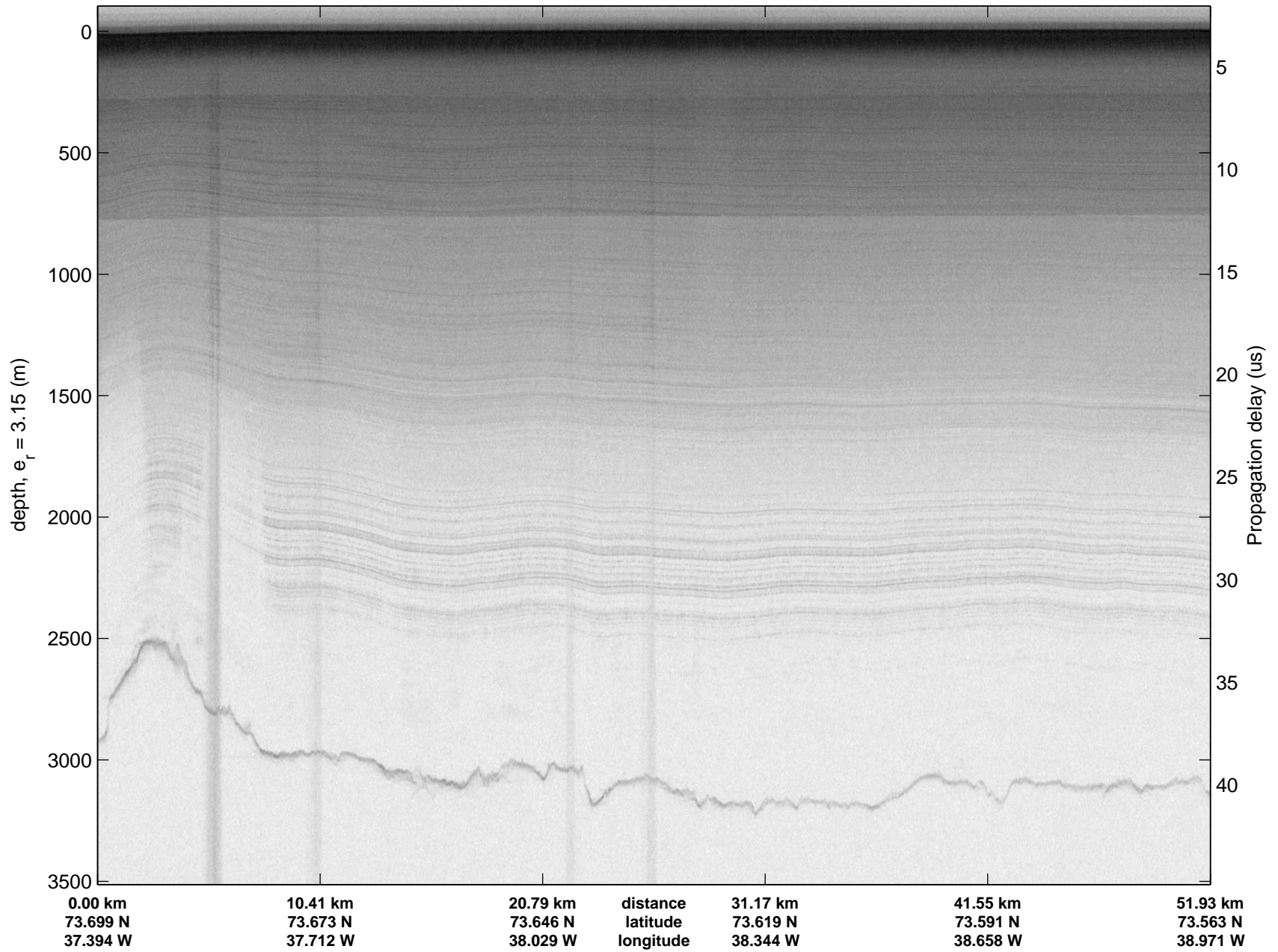


mcords3 2013_Greenland_P3: "F09: North Central Gap 02" 20130402_01_038: 15:31:32.8 to 15:37:35.3 GPS

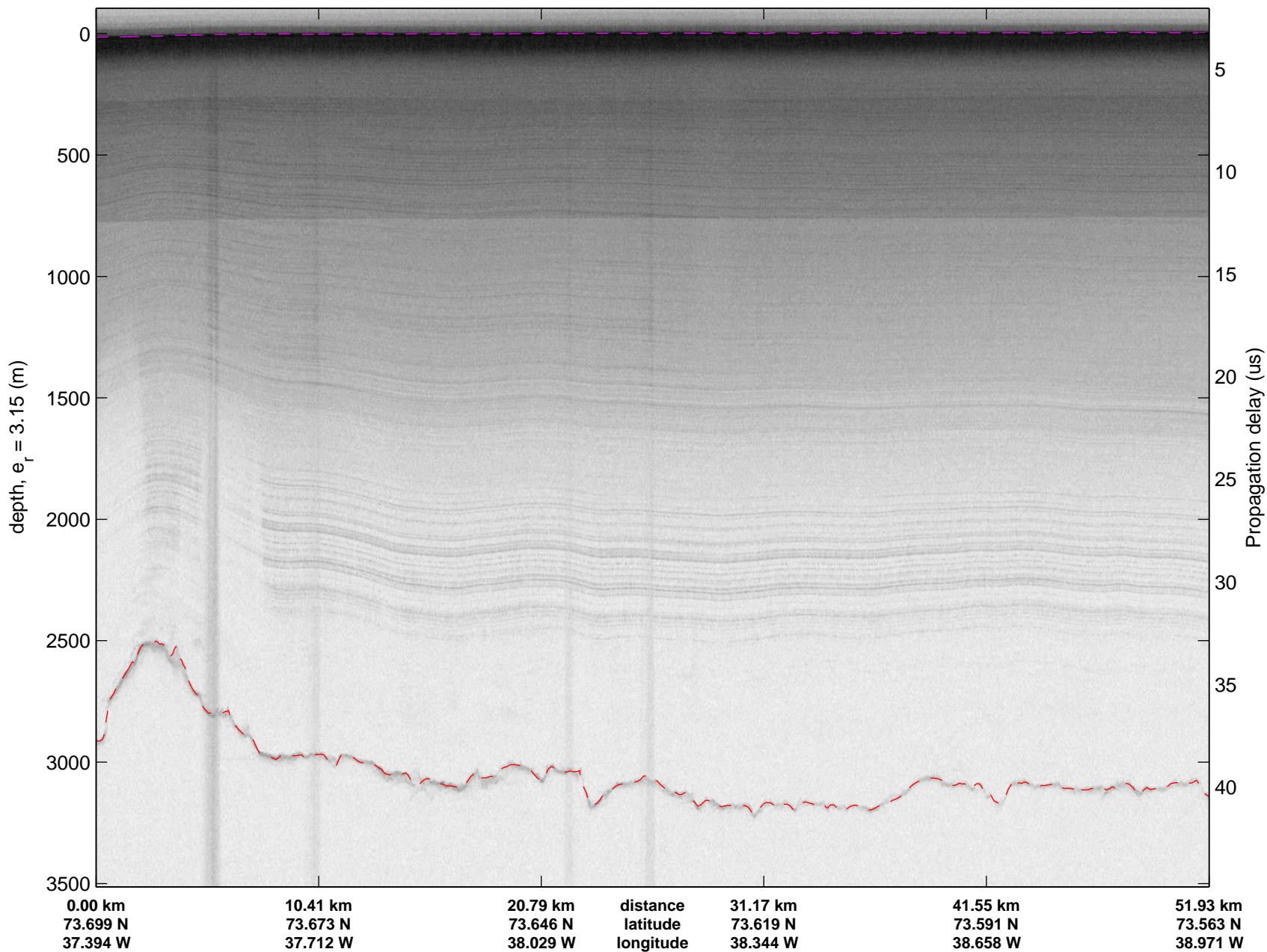


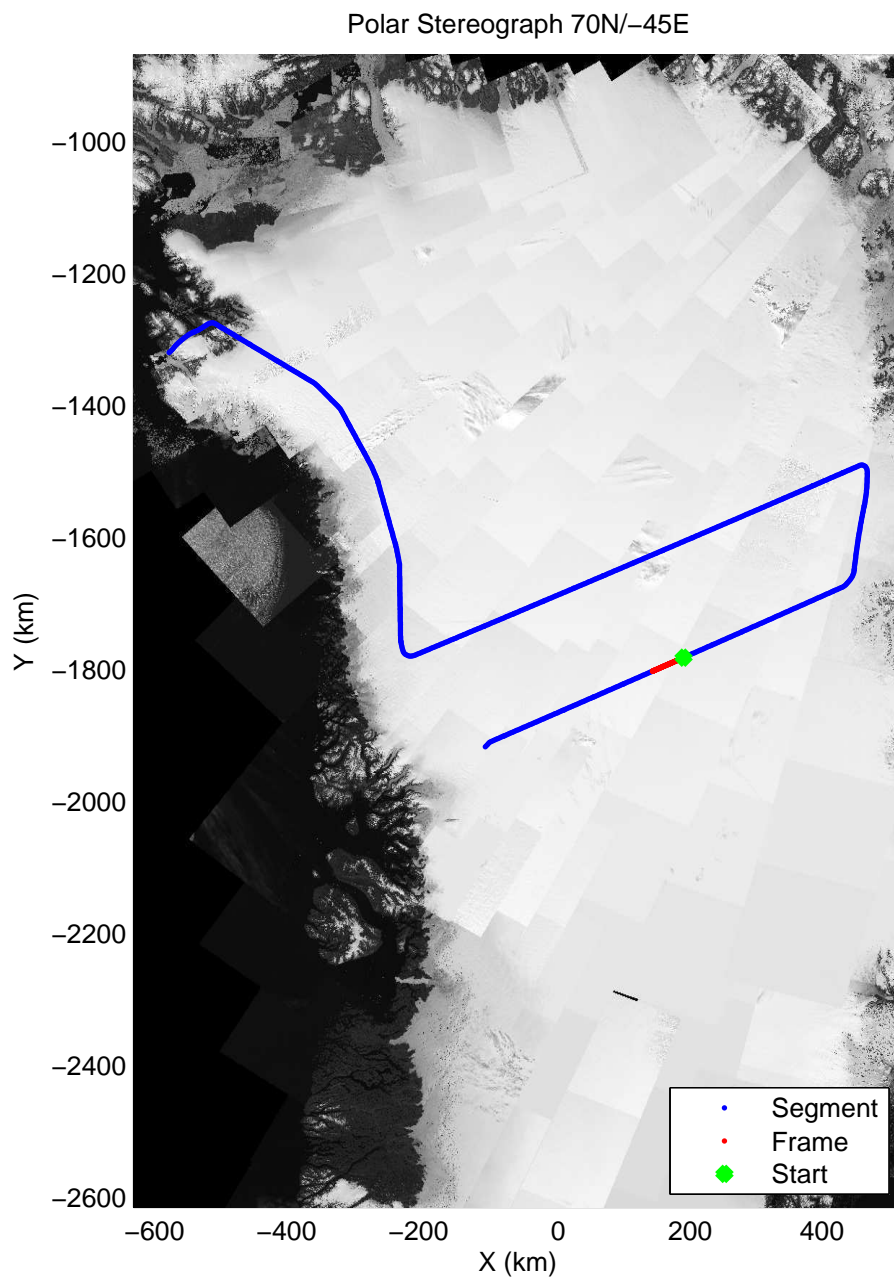
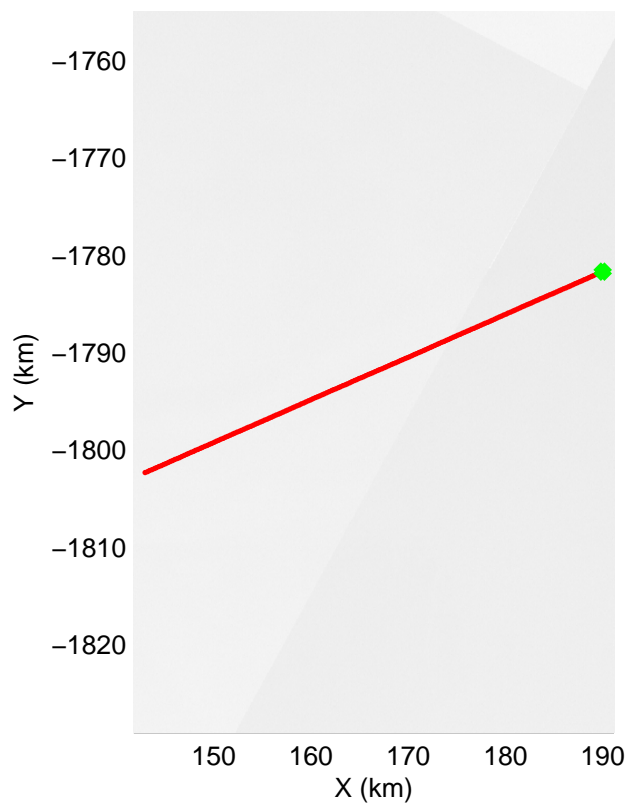


mcords3 2013_Greenland_P3: "F09: North Central Gap 02" 20130402_01_039: 15:37:21.6 to 15:43:33.8 GPS




mcords3 2013_Greenland_P3: "F09: North Central Gap 02" 20130402_01_039: 15:37:21.6 to 15:43:33.8 GPS

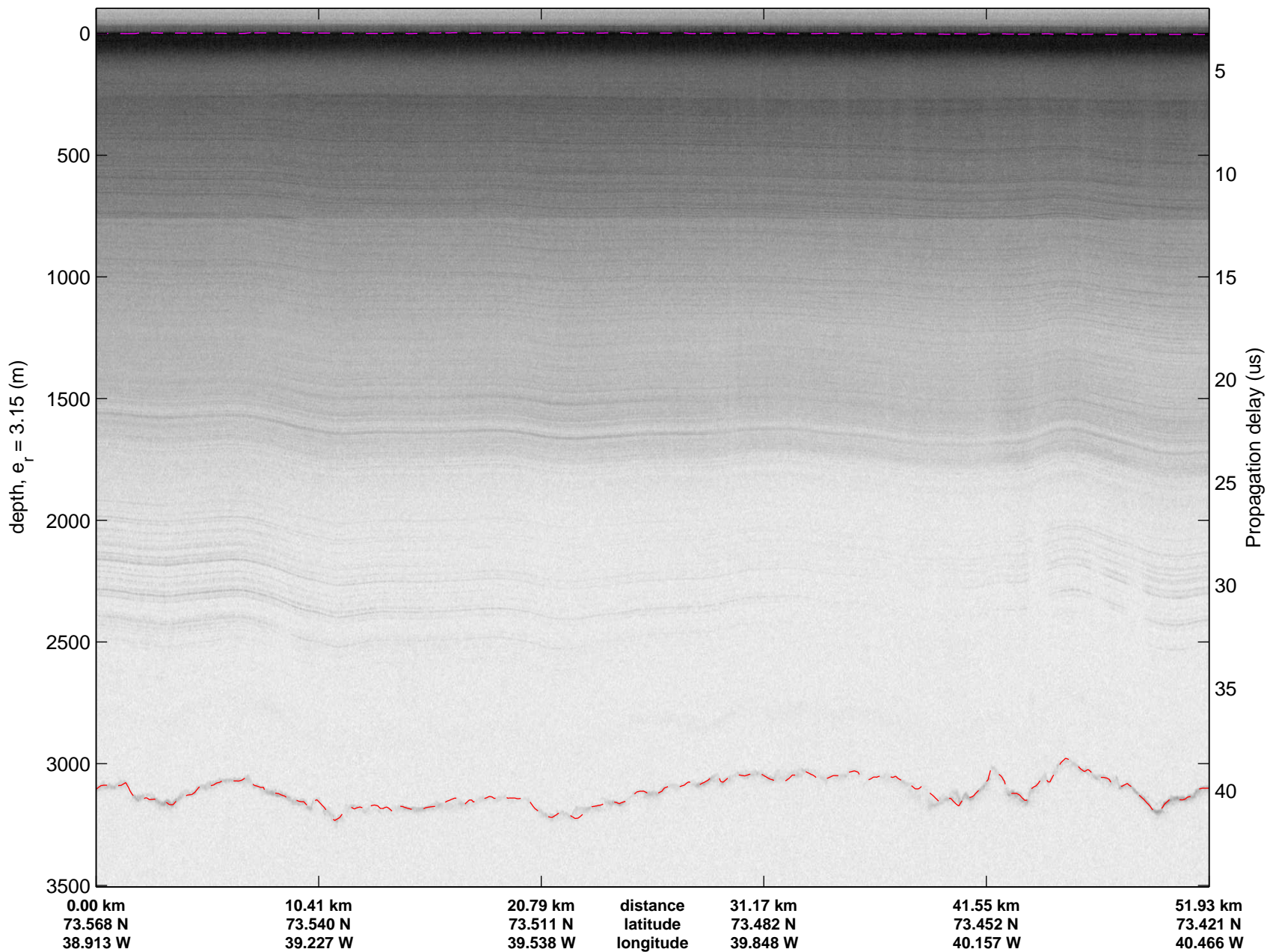


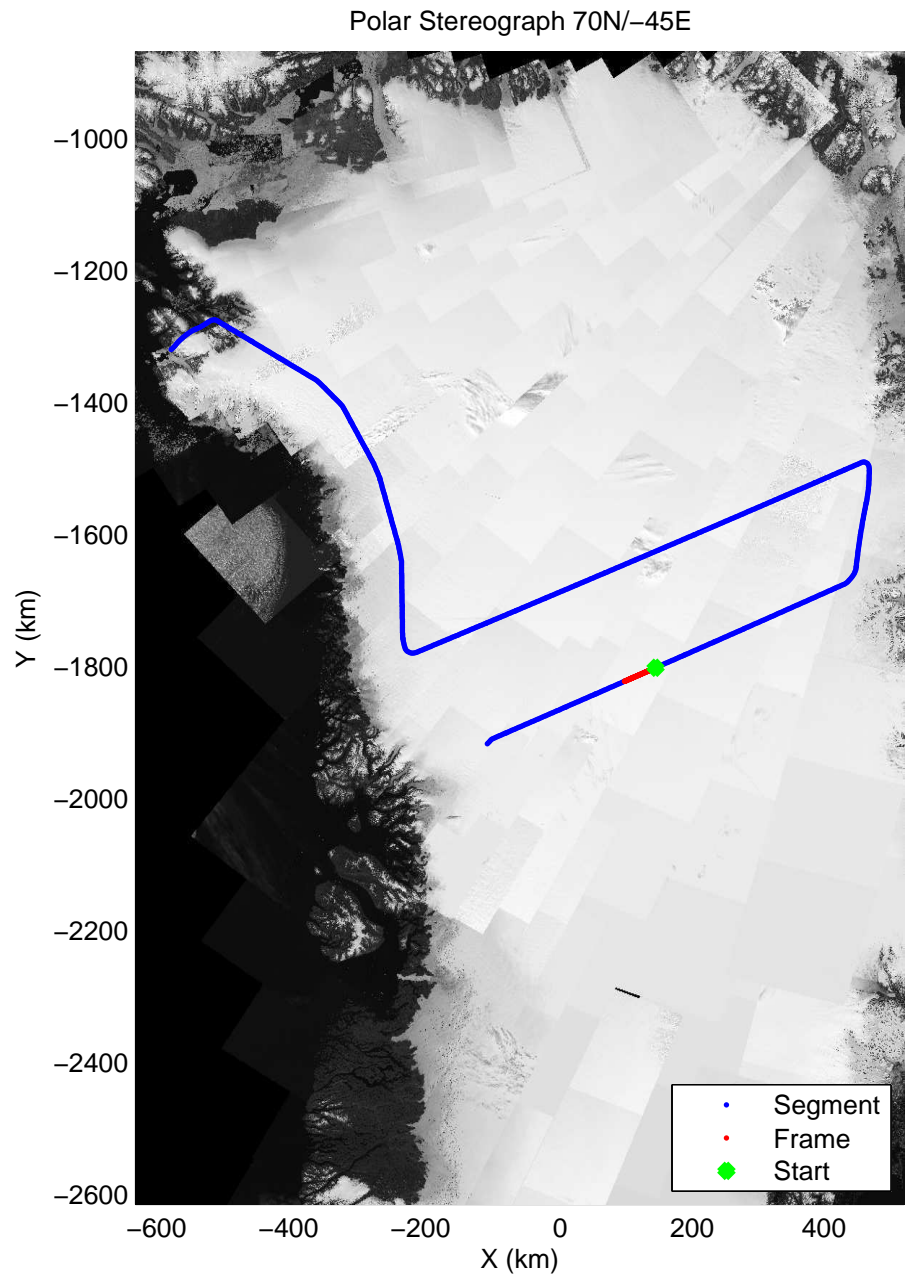
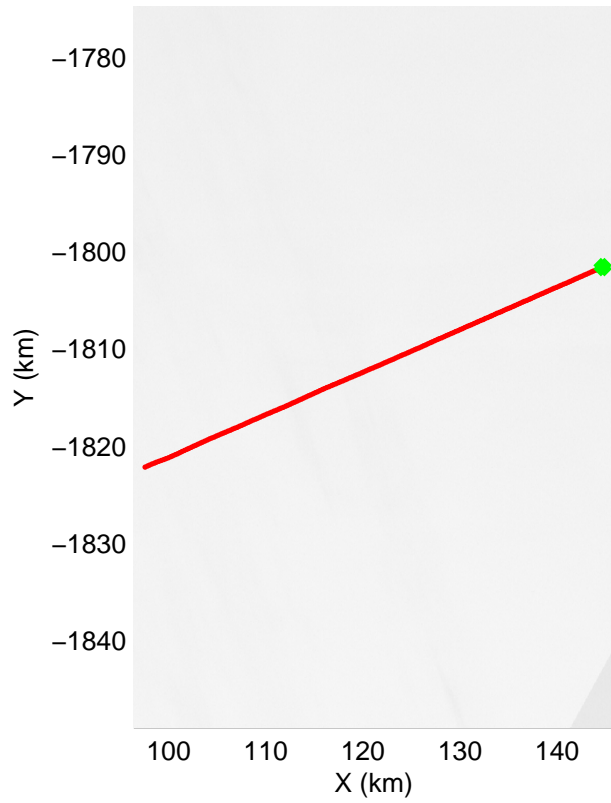
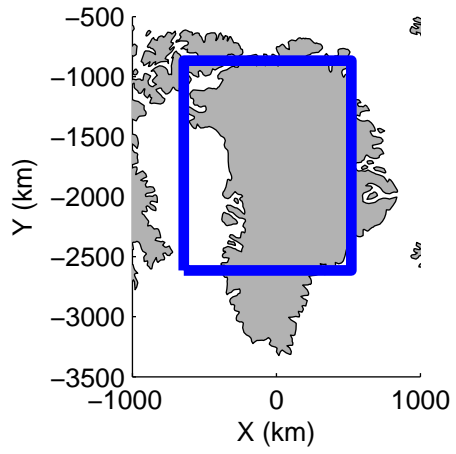


mcords3 2013_Greenland_P3: "F09: North Central Gap 02" 20130402_01_040: 15:43:19.9 to 15:49:35.6 GPS




mcords3 2013_Greenland_P3: "F09: North Central Gap 02" 20130402_01_040: 15:43:19.9 to 15:49:35.6 GPS

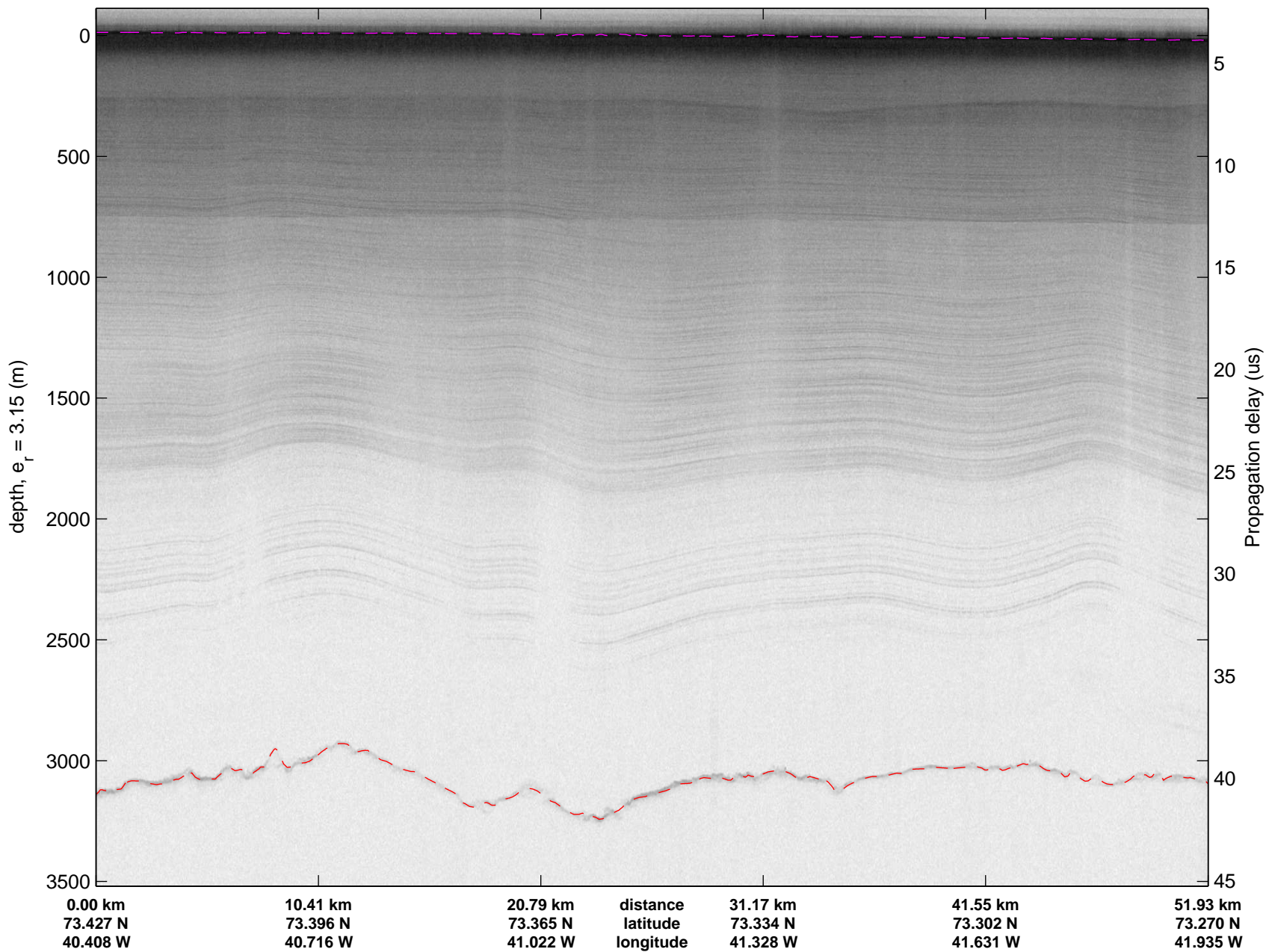


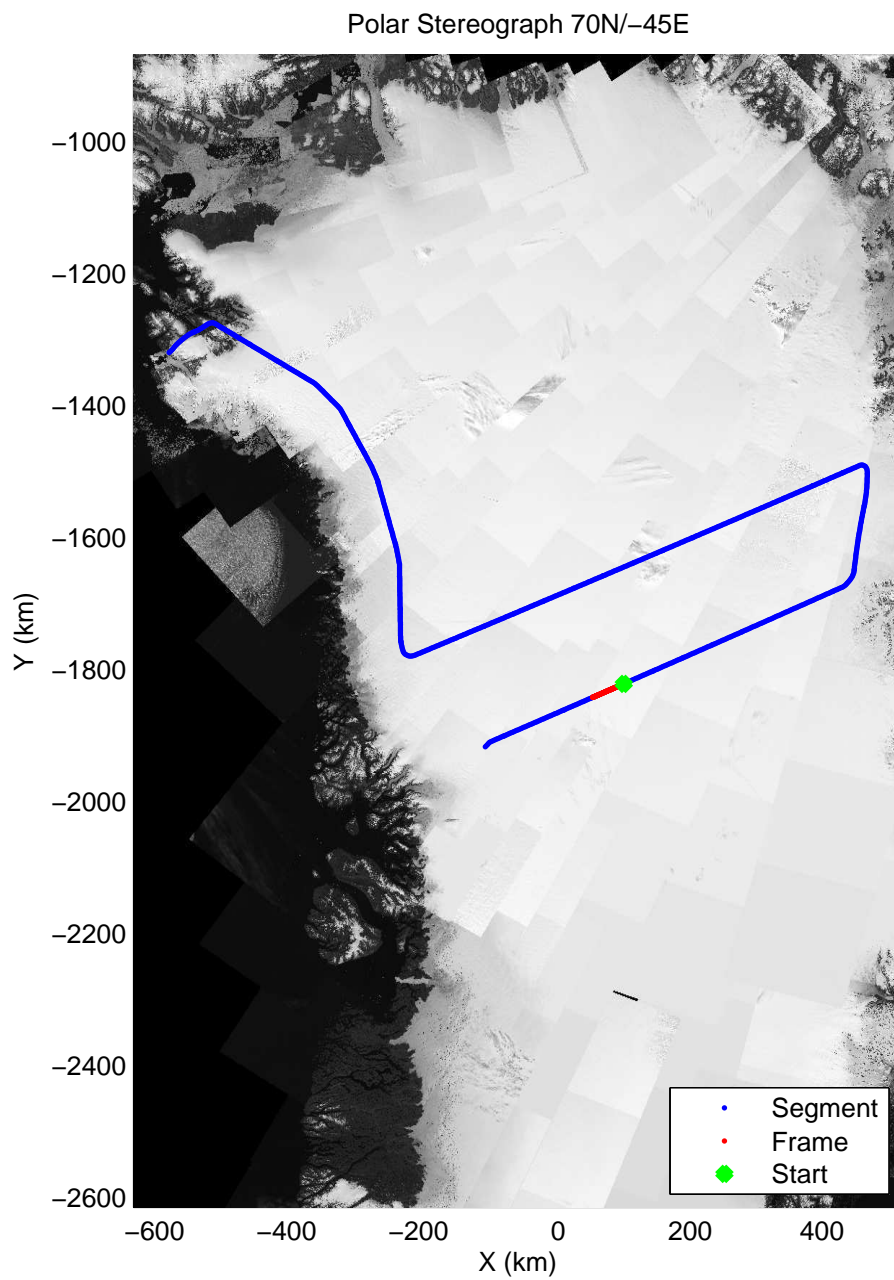
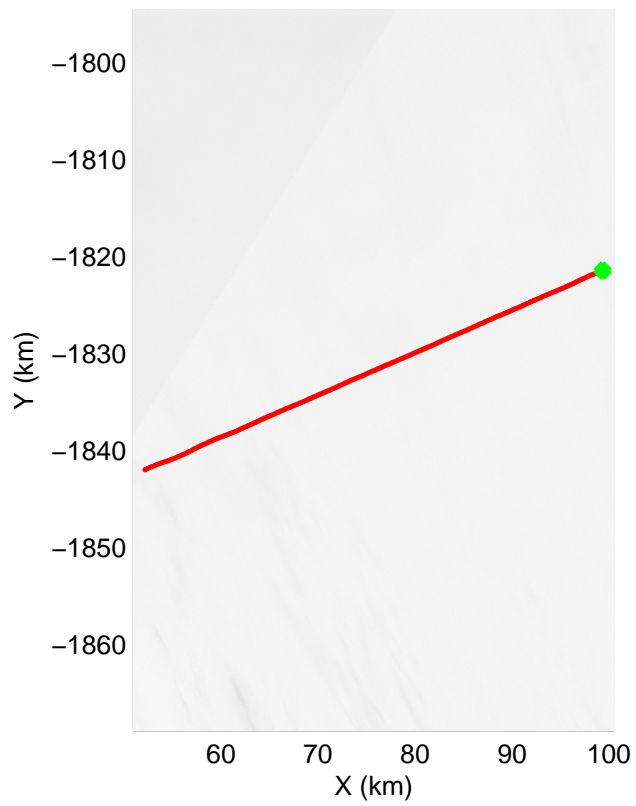
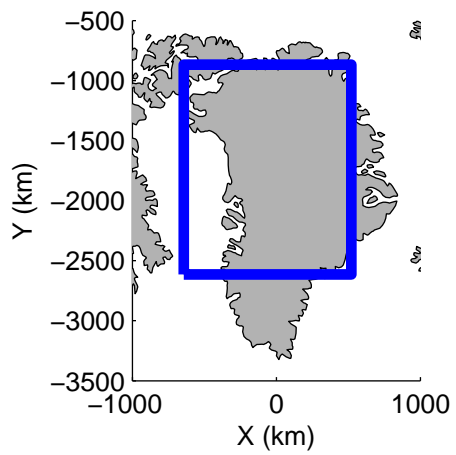


mcords3 2013_Greenland_P3: "F09: North Central Gap 02" 20130402_01_041: 15:49:21.5 to 15:55:39.2 GPS




mcords3 2013_Greenland_P3: "F09: North Central Gap 02" 20130402_01_041: 15:49:21.5 to 15:55:39.2 GPS

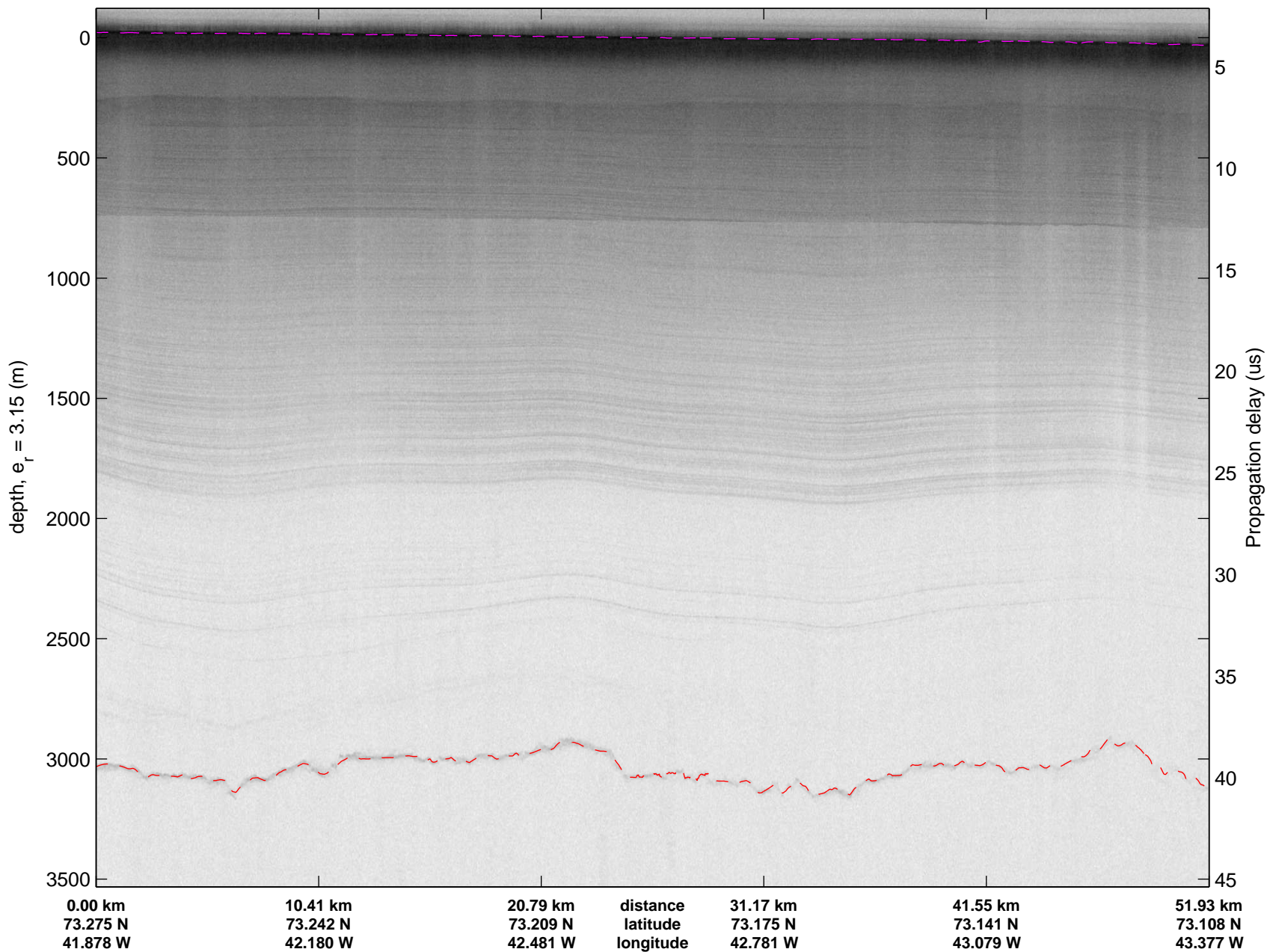


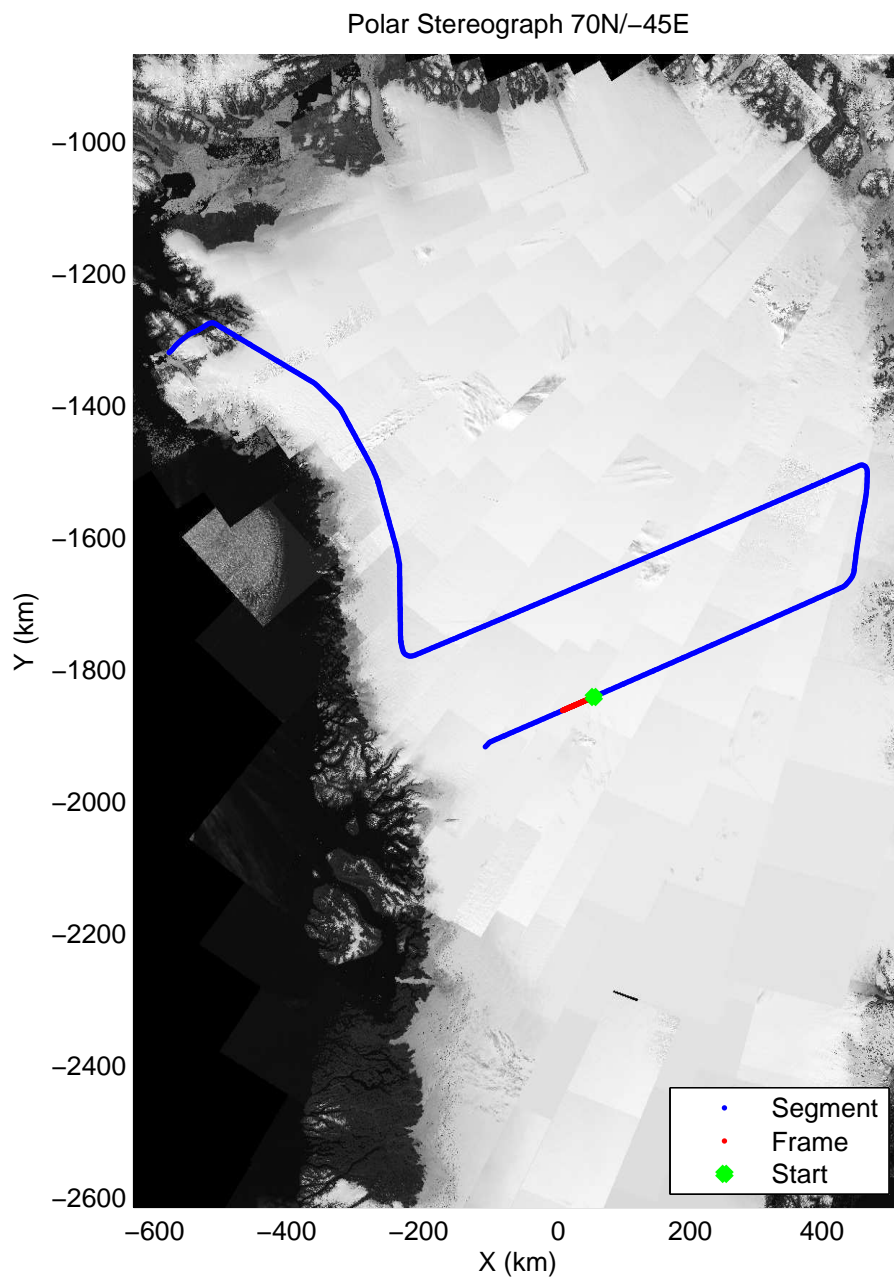
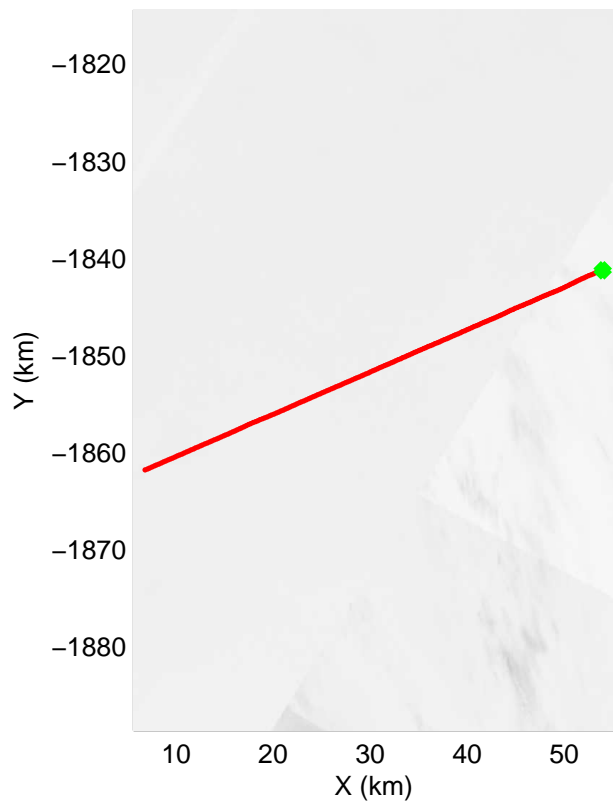


mcords3 2013_Greenland_P3: "F09: North Central Gap 02" 20130402_01_042: 15:55:25.3 to 16:01:39.9 GPS




mcords3 2013_Greenland_P3: "F09: North Central Gap 02" 20130402_01_042: 15:55:25.3 to 16:01:39.9 GPS

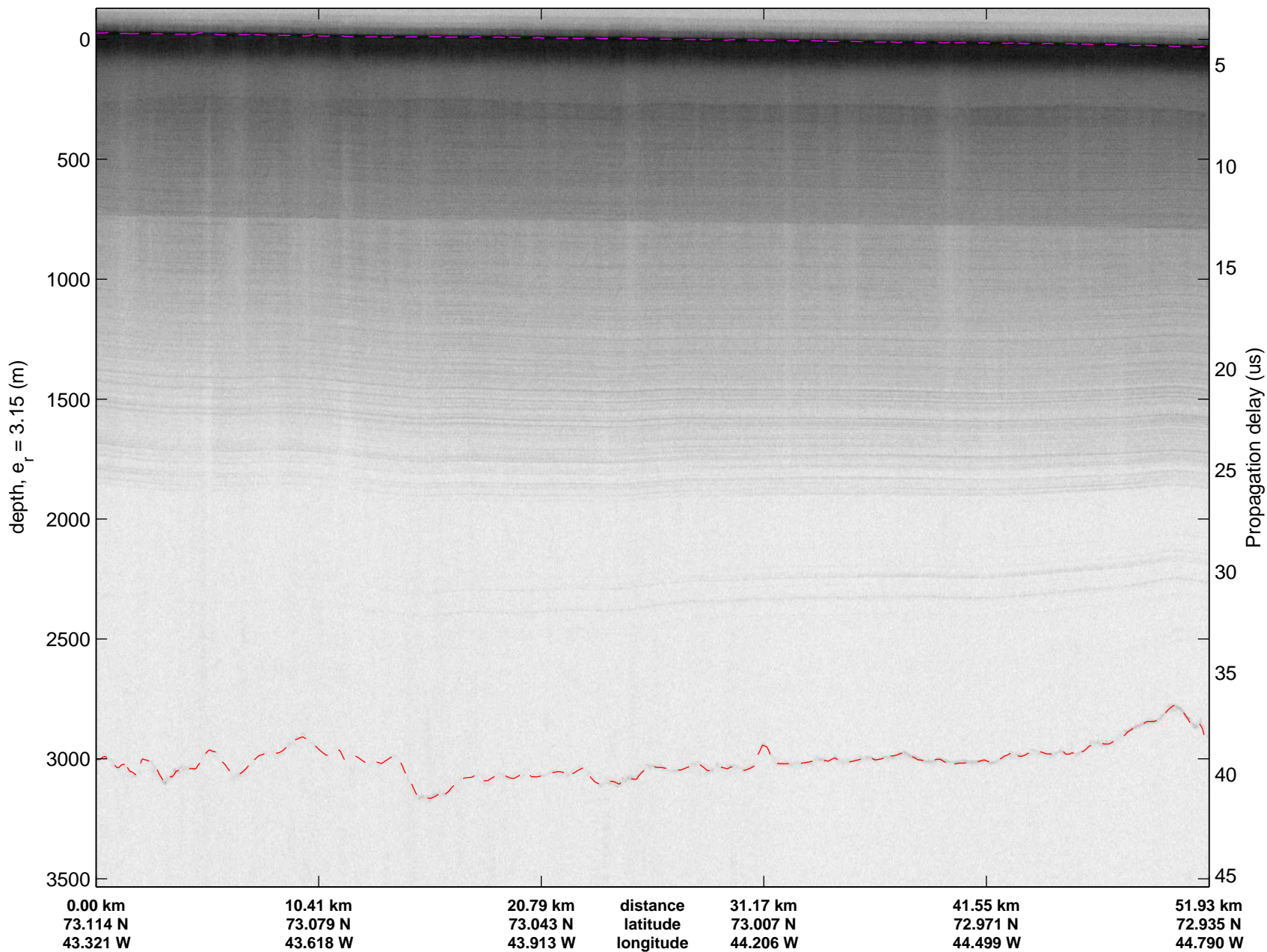


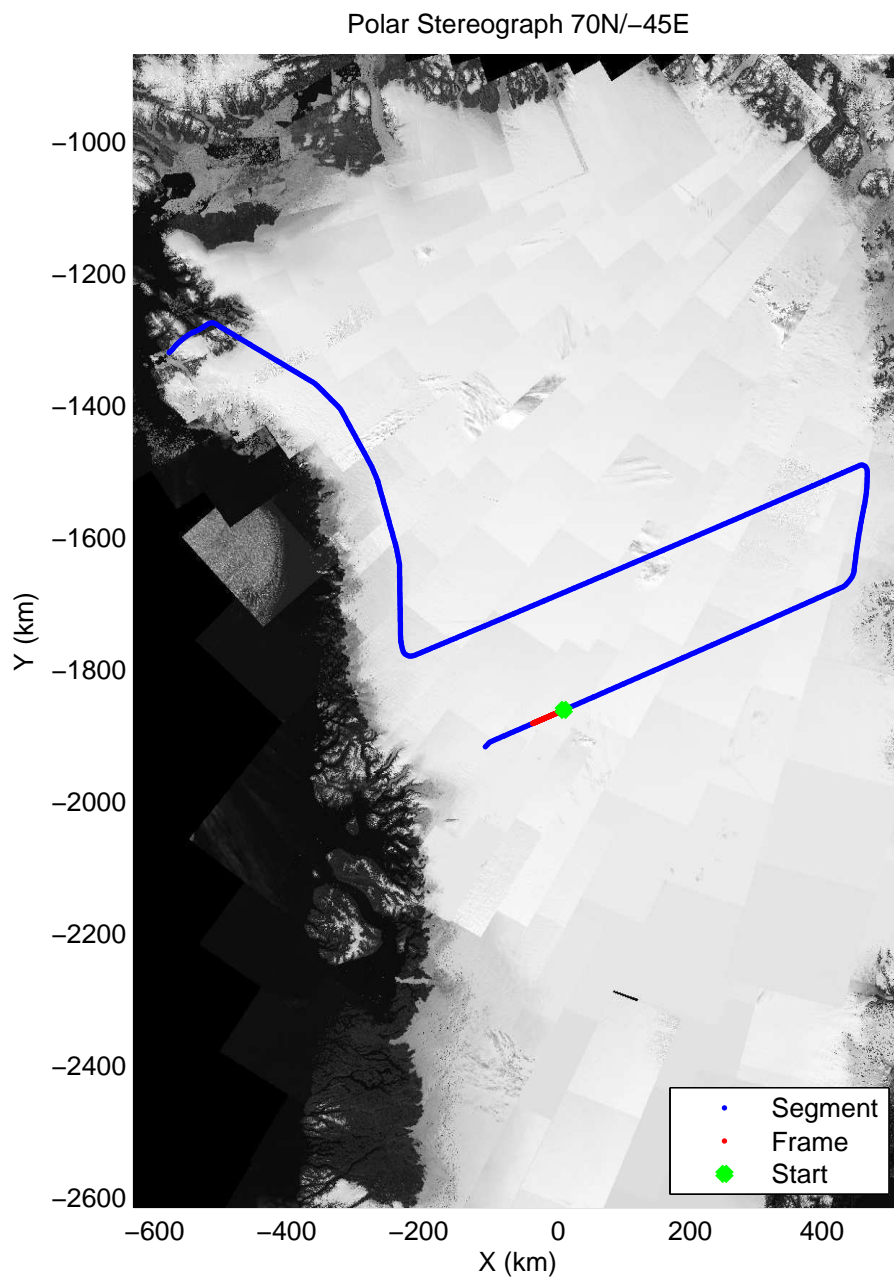
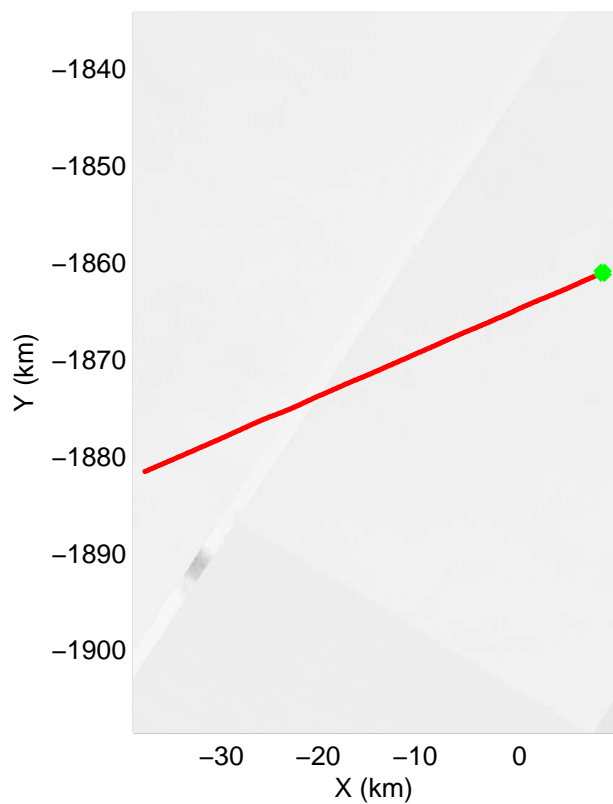


mcords3 2013_Greenland_P3: "F09: North Central Gap 02" 20130402_01_043: 16:01:25.8 to 16:07:37.2 GPS




mcords3 2013_Greenland_P3: "F09: North Central Gap 02" 20130402_01_043: 16:01:25.8 to 16:07:37.2 GPS

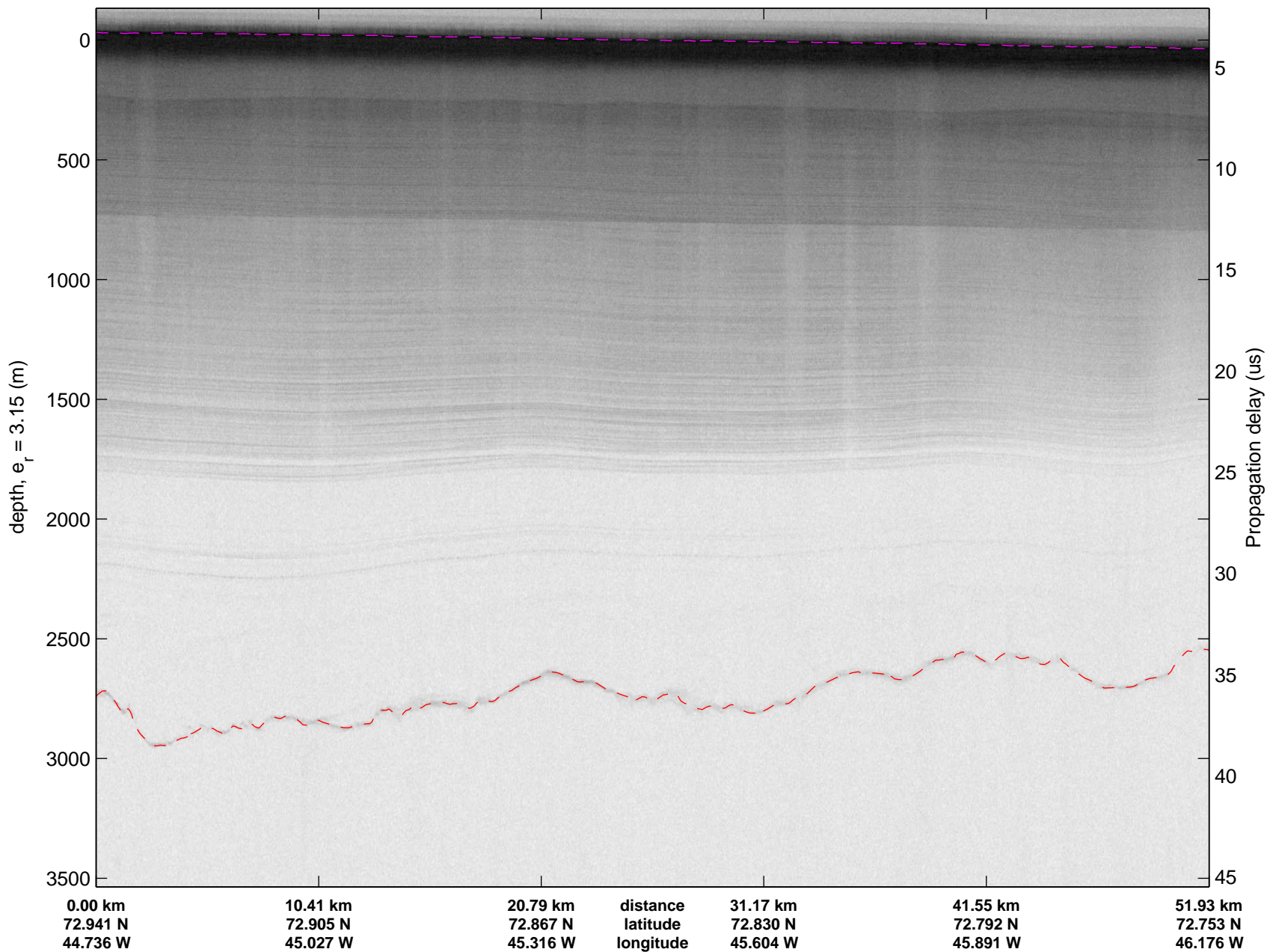


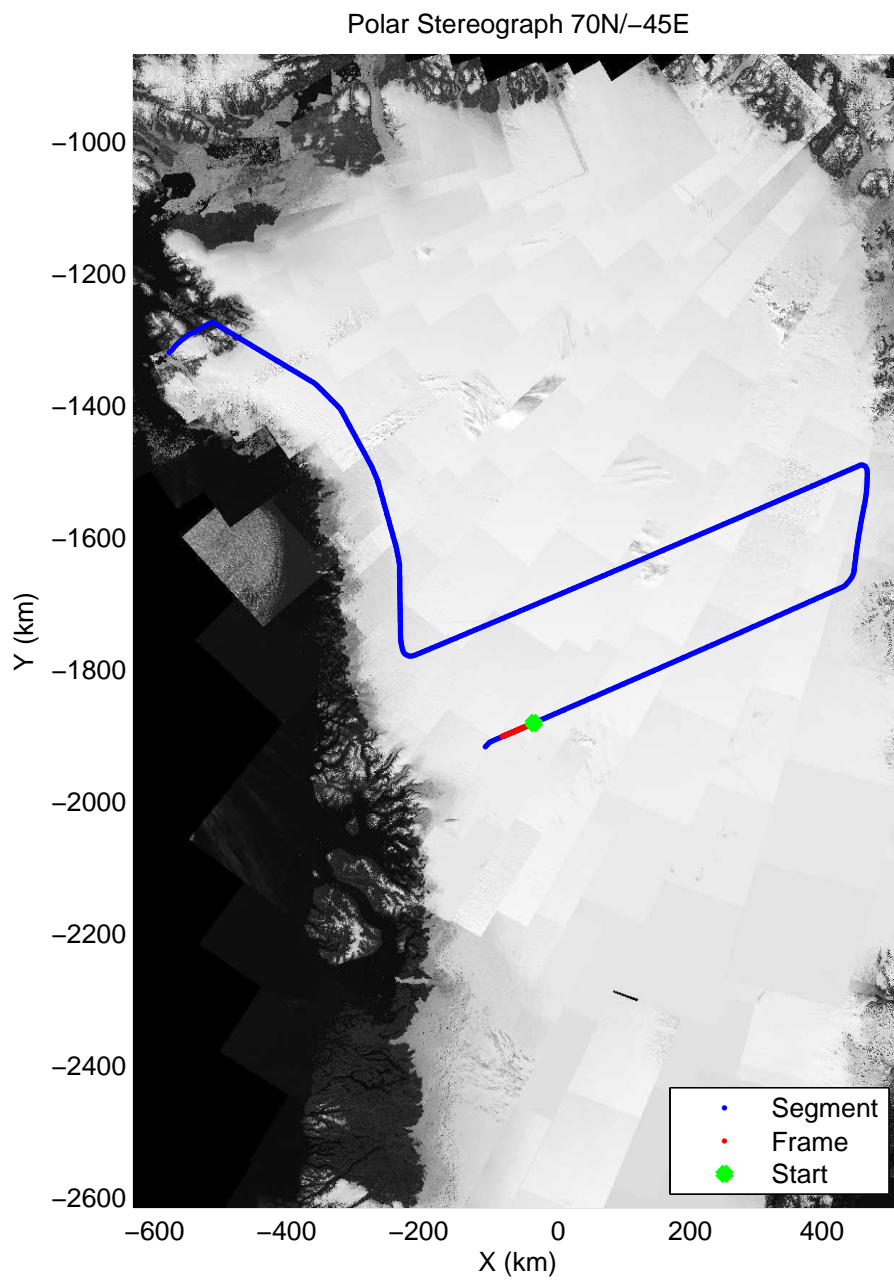
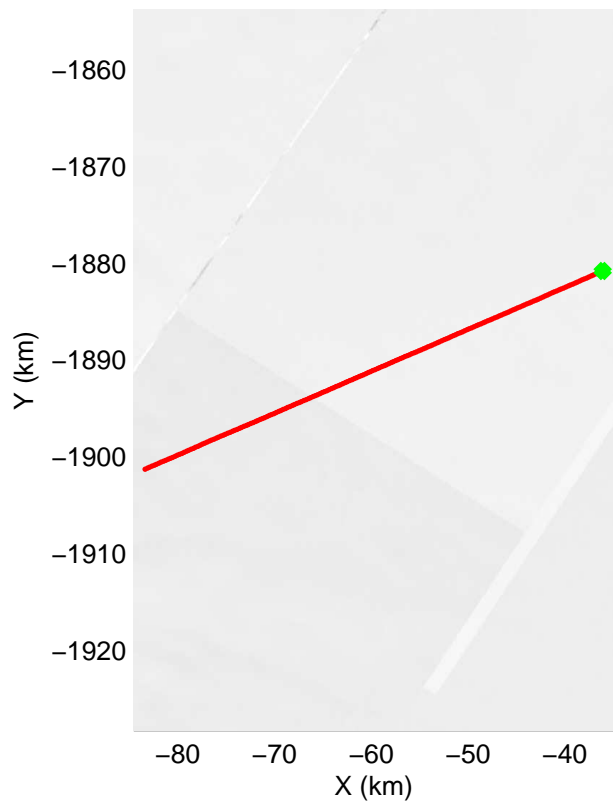
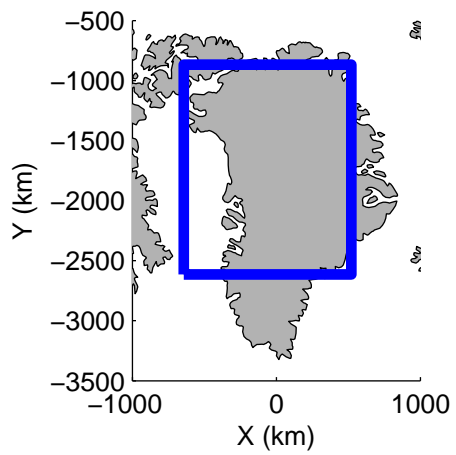


mcords3 2013_Greenland_P3: "F09: North Central Gap 02" 20130402_01_044: 16:07:23.5 to 16:13:31.3 GPS

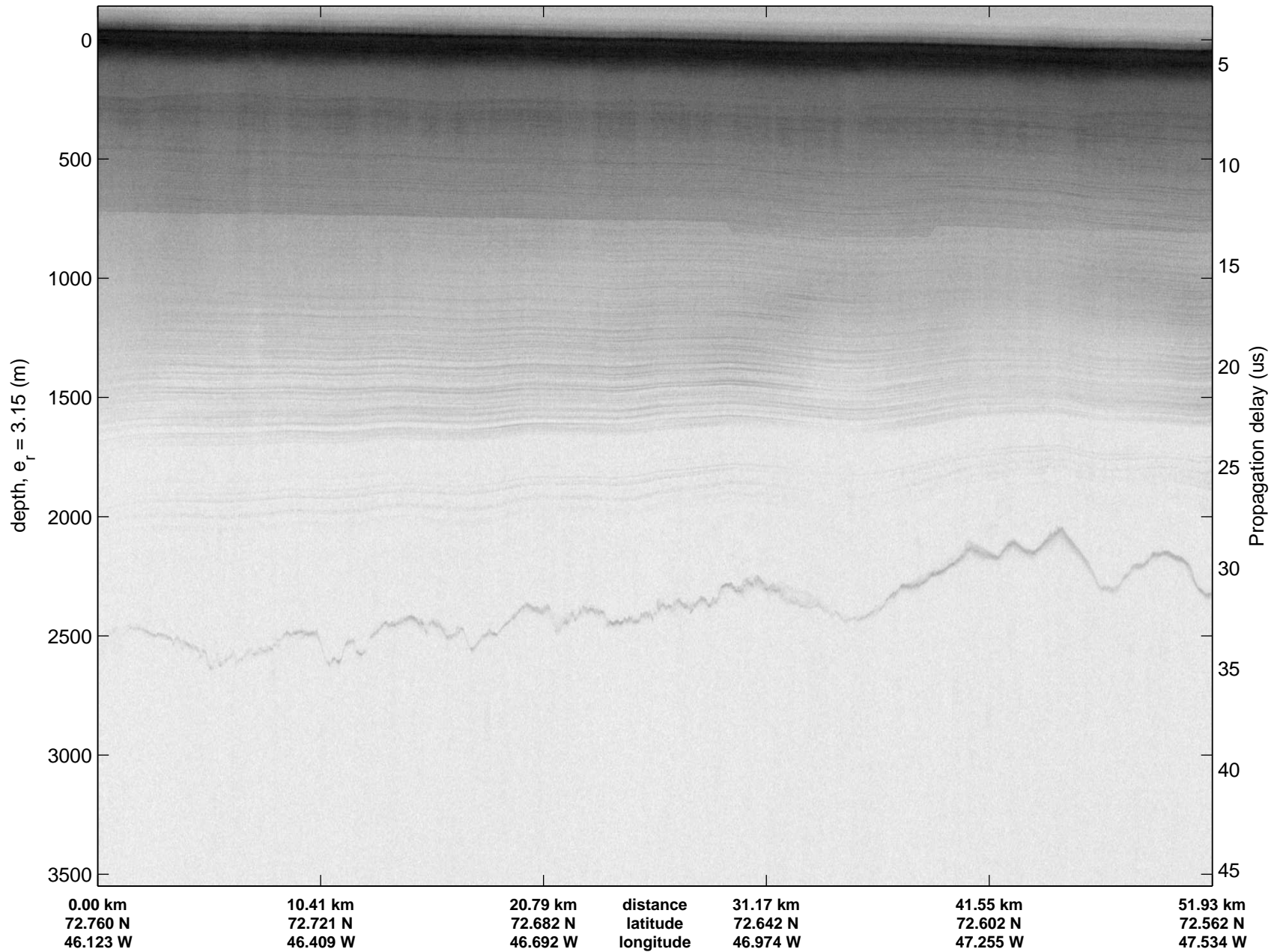


mcords3 2013_Greenland_P3: "F09: North Central Gap 02" 20130402_01_044: 16:07:23.5 to 16:13:31.3 GPS

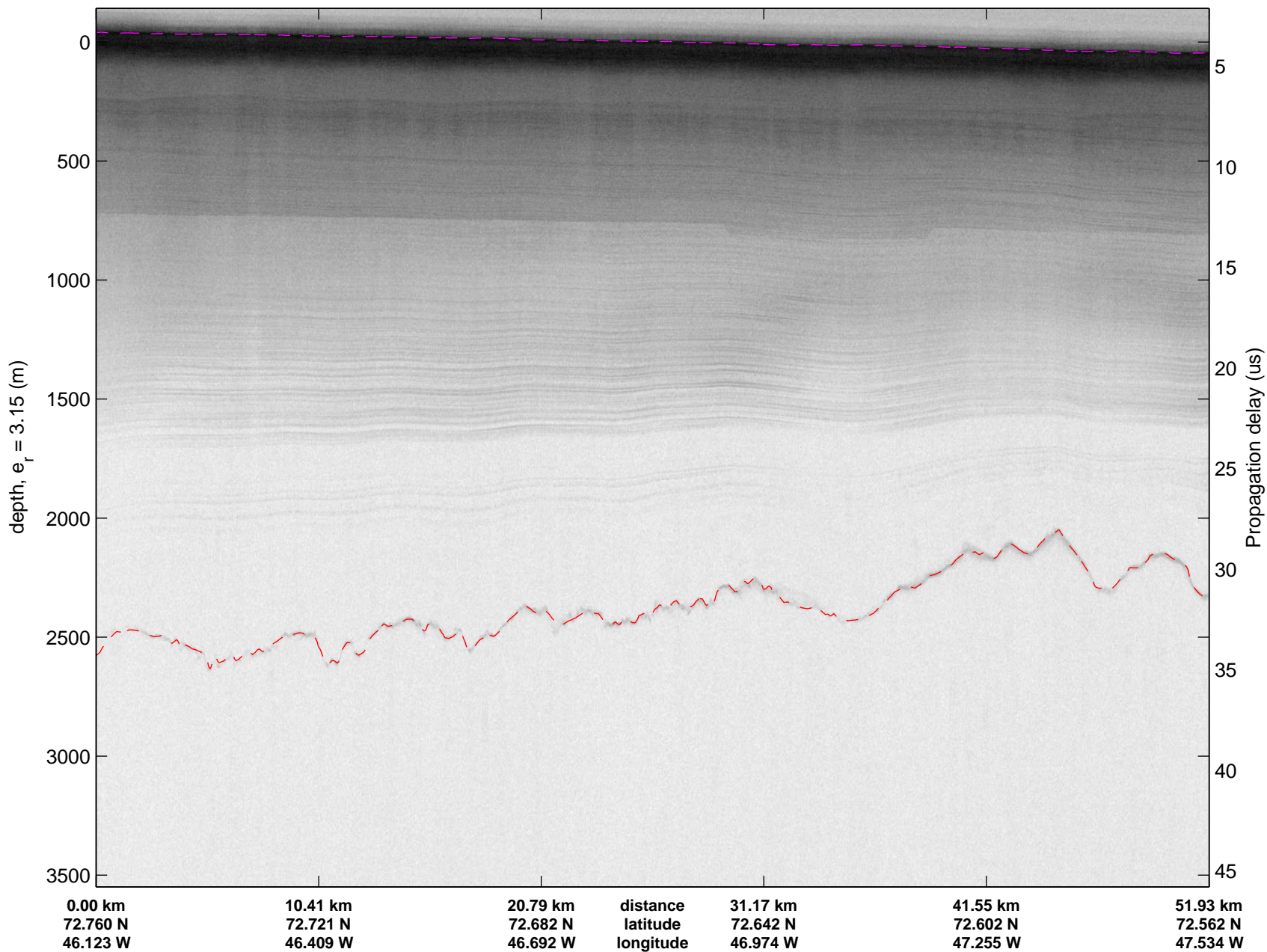


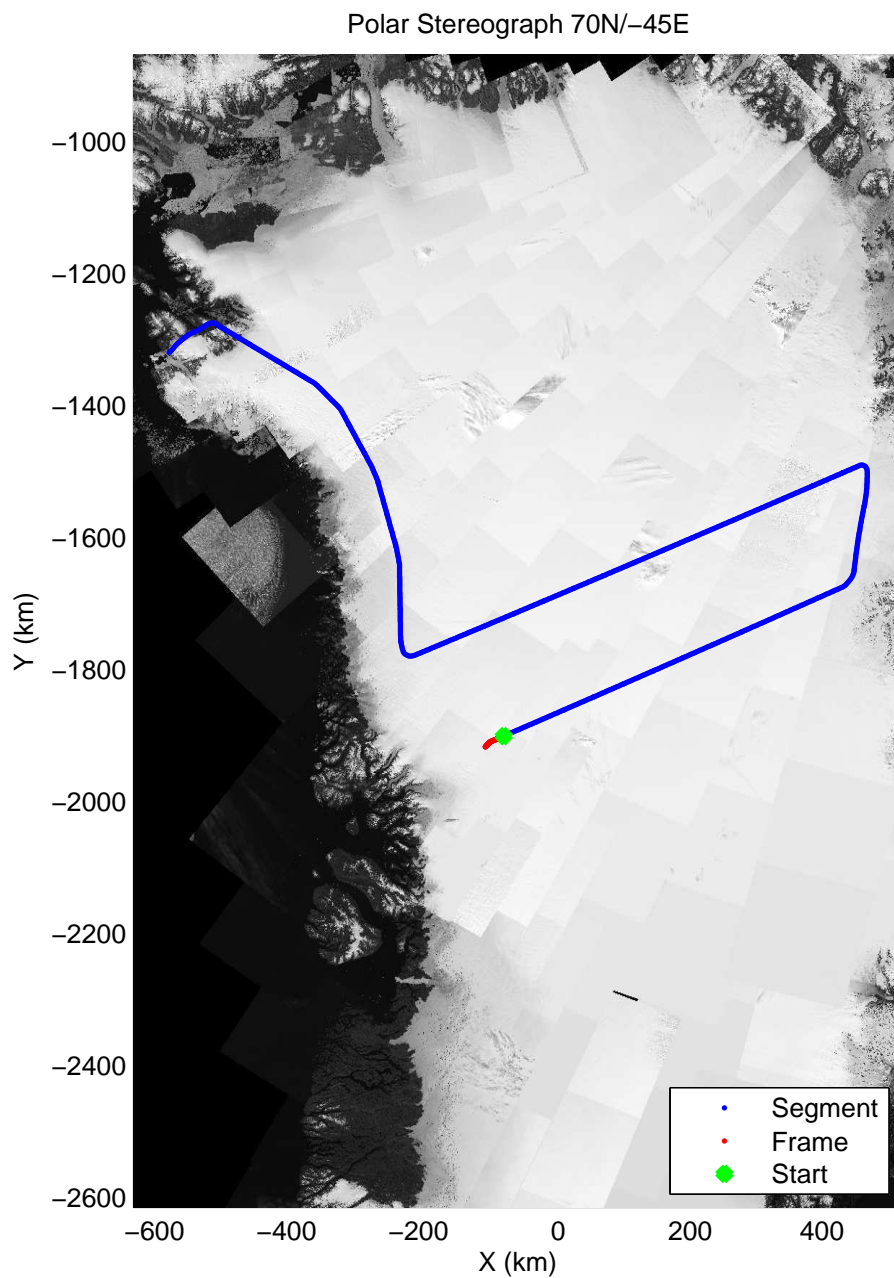
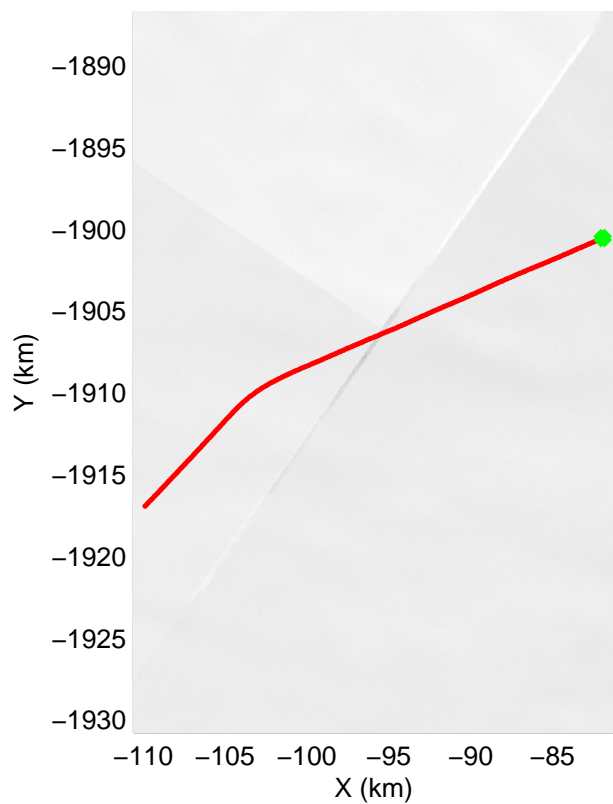


mcords3 2013_Greenland_P3: "F09: North Central Gap 02" 20130402_01_045: 16:13:17.5 to 16:19:21.8 GPS




mcords3 2013_Greenland_P3: "F09: North Central Gap 02" 20130402_01_045: 16:13:17.5 to 16:19:21.8 GPS





mcords3 2013_Greenland_P3: "F09: North Central Gap 02" 20130402_01_046: 16:19:08.4 to 16:23:12.4 GPS



mcords3 2013_Greenland_P3: "F09: North Central Gap 02" 20130402_01_046: 16:19:08.4 to 16:23:12.4 GPS

