
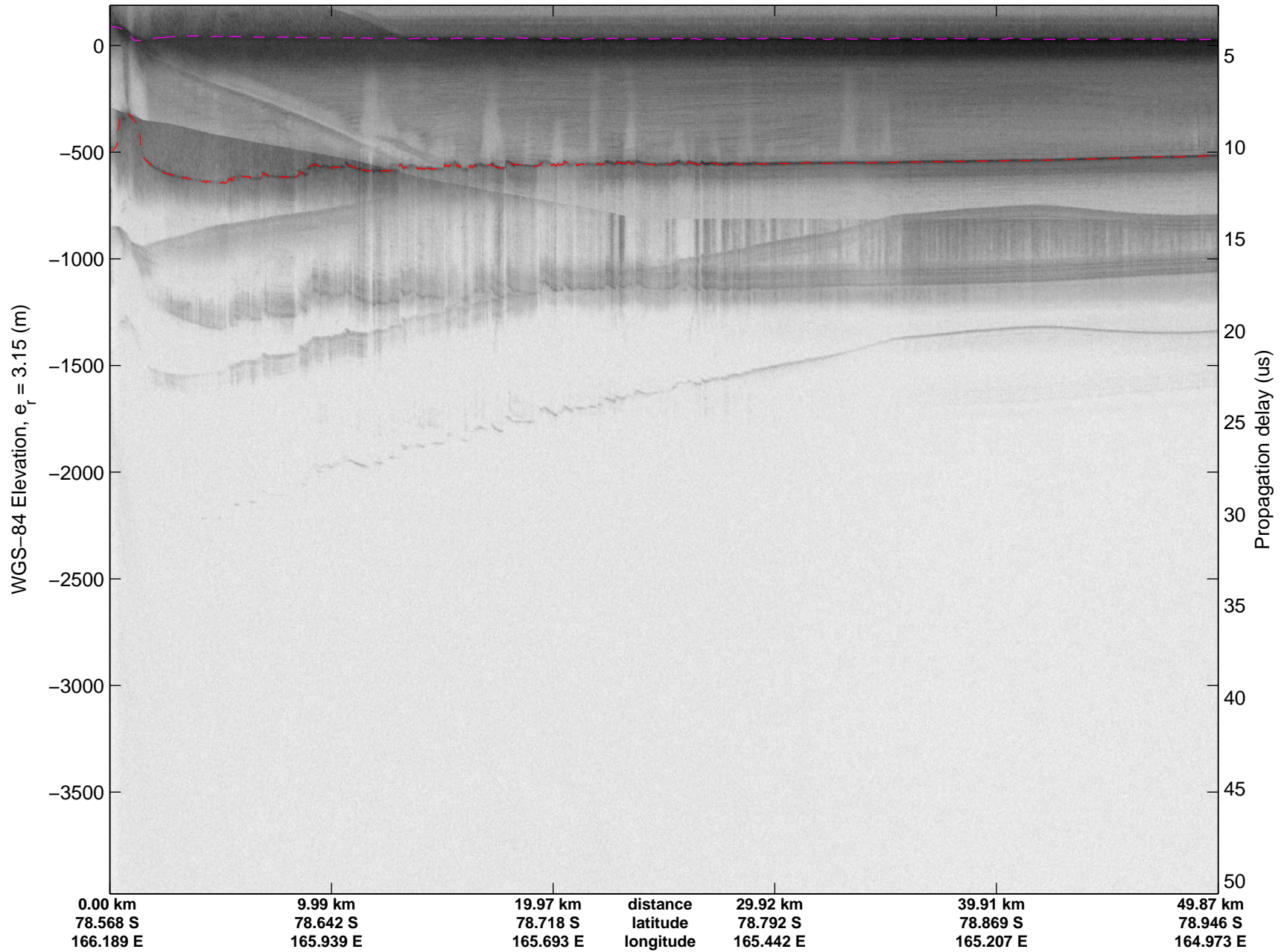
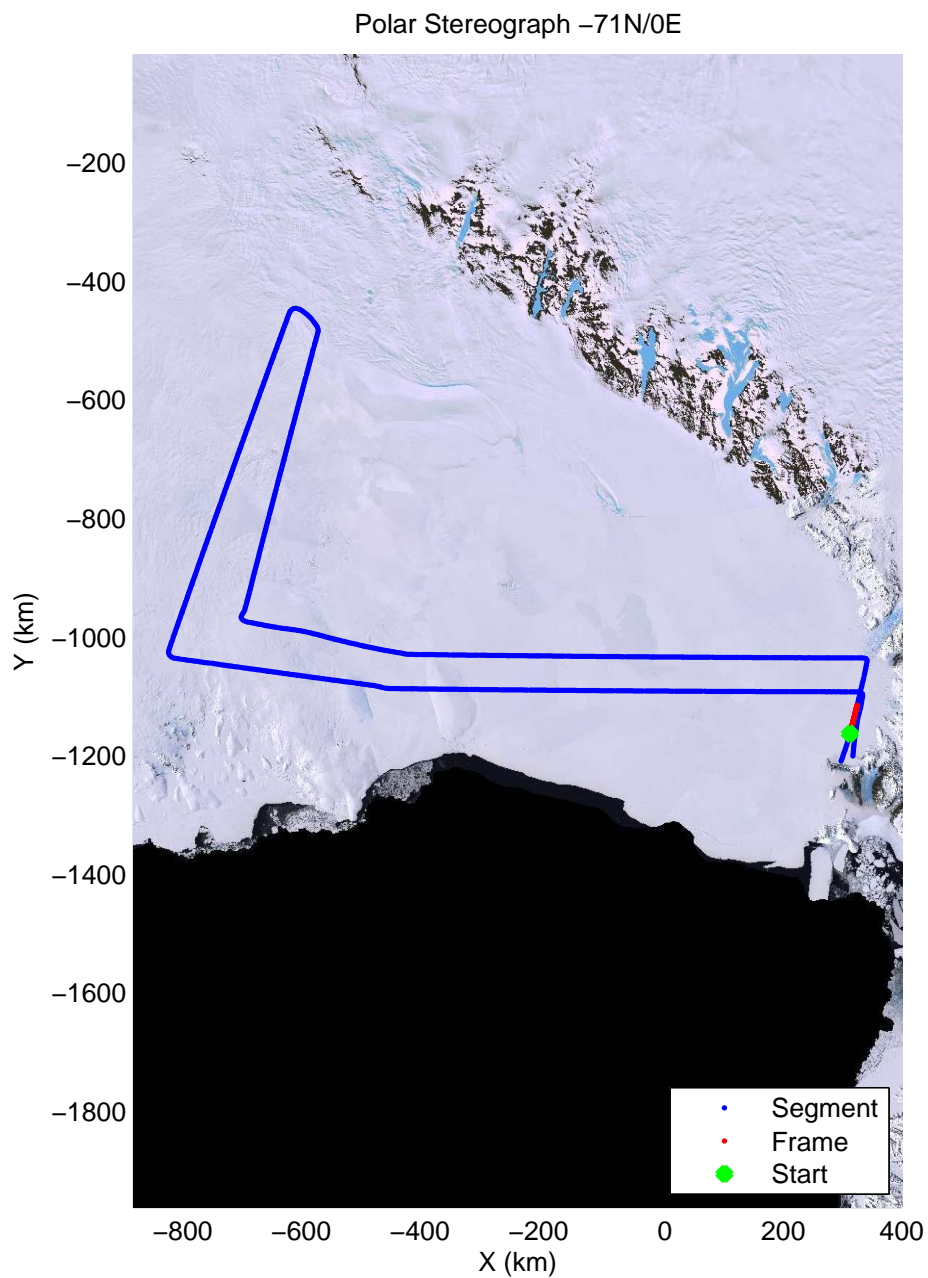

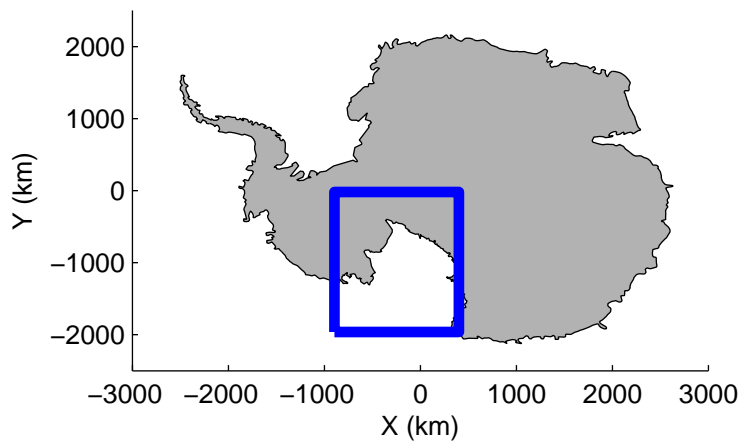


mcords3 2013_Antarctica_P3: "Siple Coast" 20131126_01_001: -4:16:14.0 to -4:23:39.1 GPS




mcords3 2013_Antarctica_P3: "Siple Coast" 20131126_01_001: -4:16:14.0 to -4:23:39.1 GPS




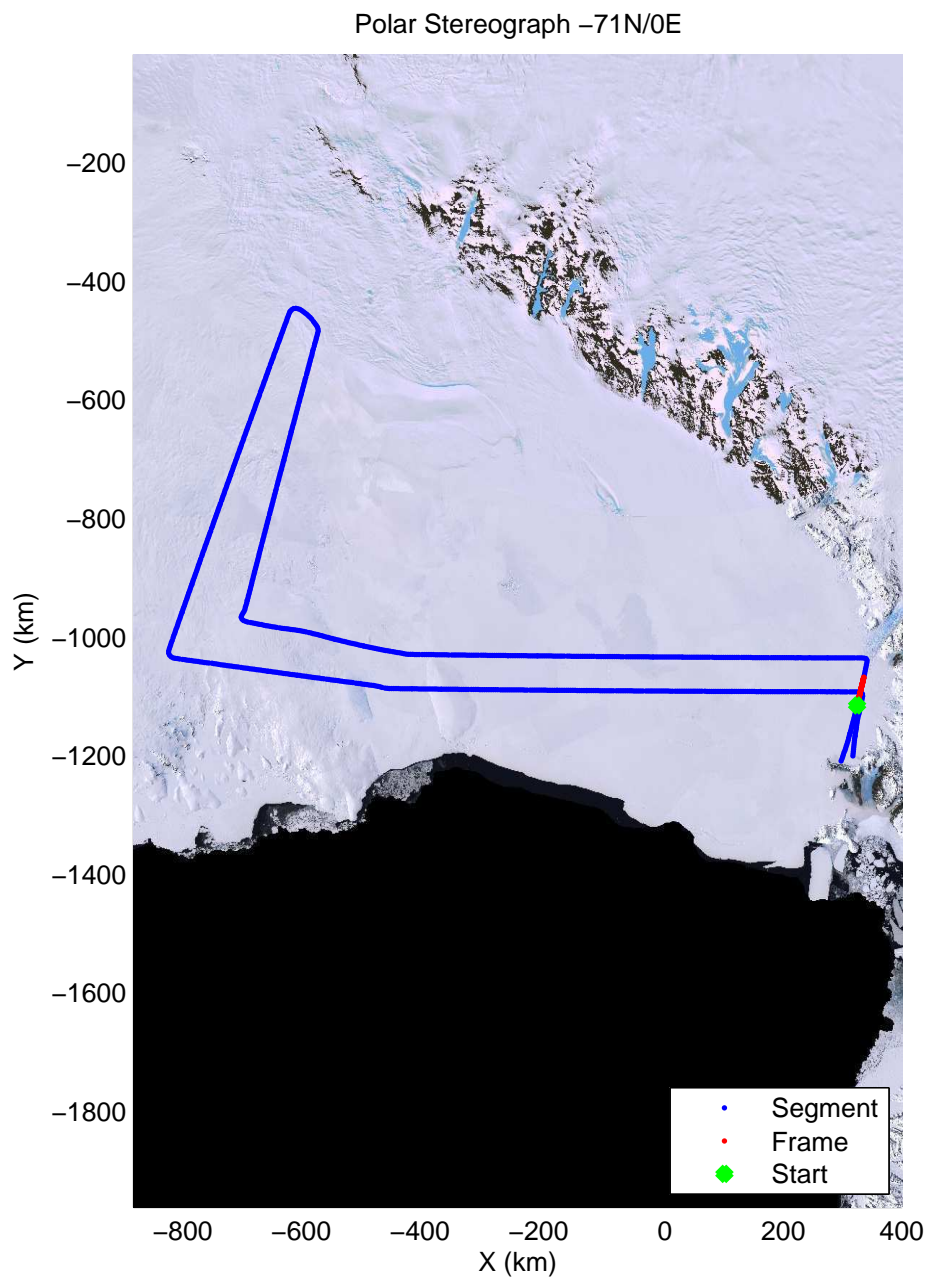
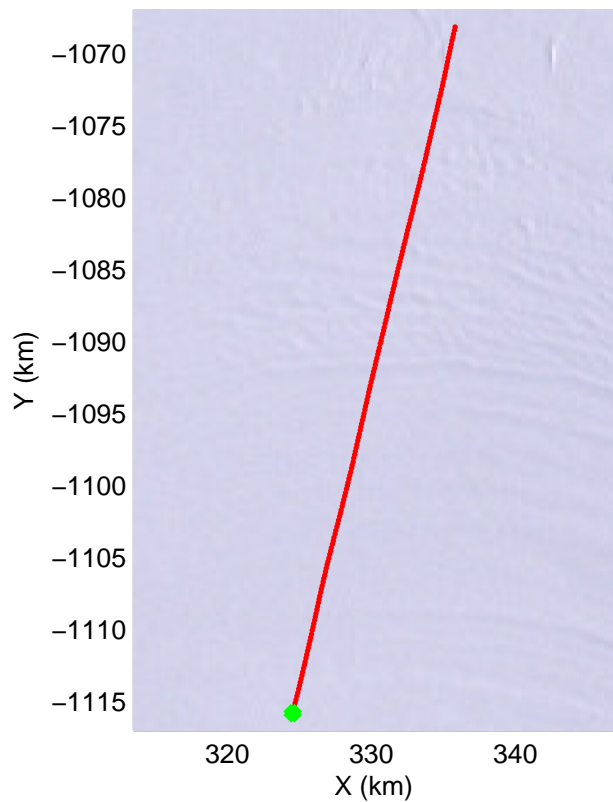
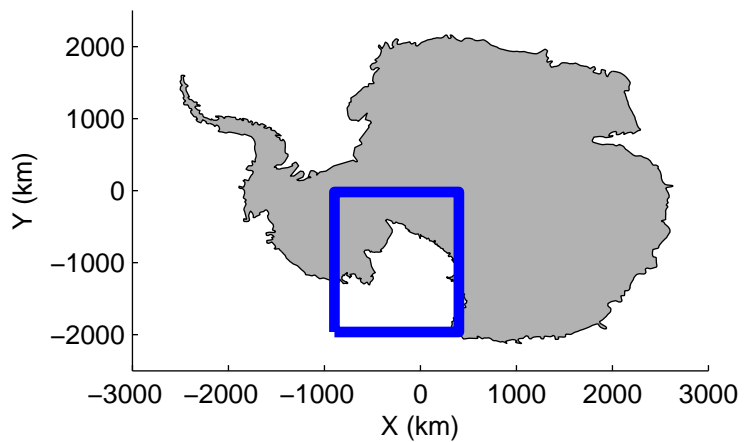


mcords3 2013_Antarctica_P3: "Siple Coast" 20131126_01_002: -4:23:39.8 to -4:31:22.7 GPS




mcords3 2013_Antarctica_P3: "Siple Coast" 20131126_01_002: -4:23:39.8 to -4:31:22.7 GPS




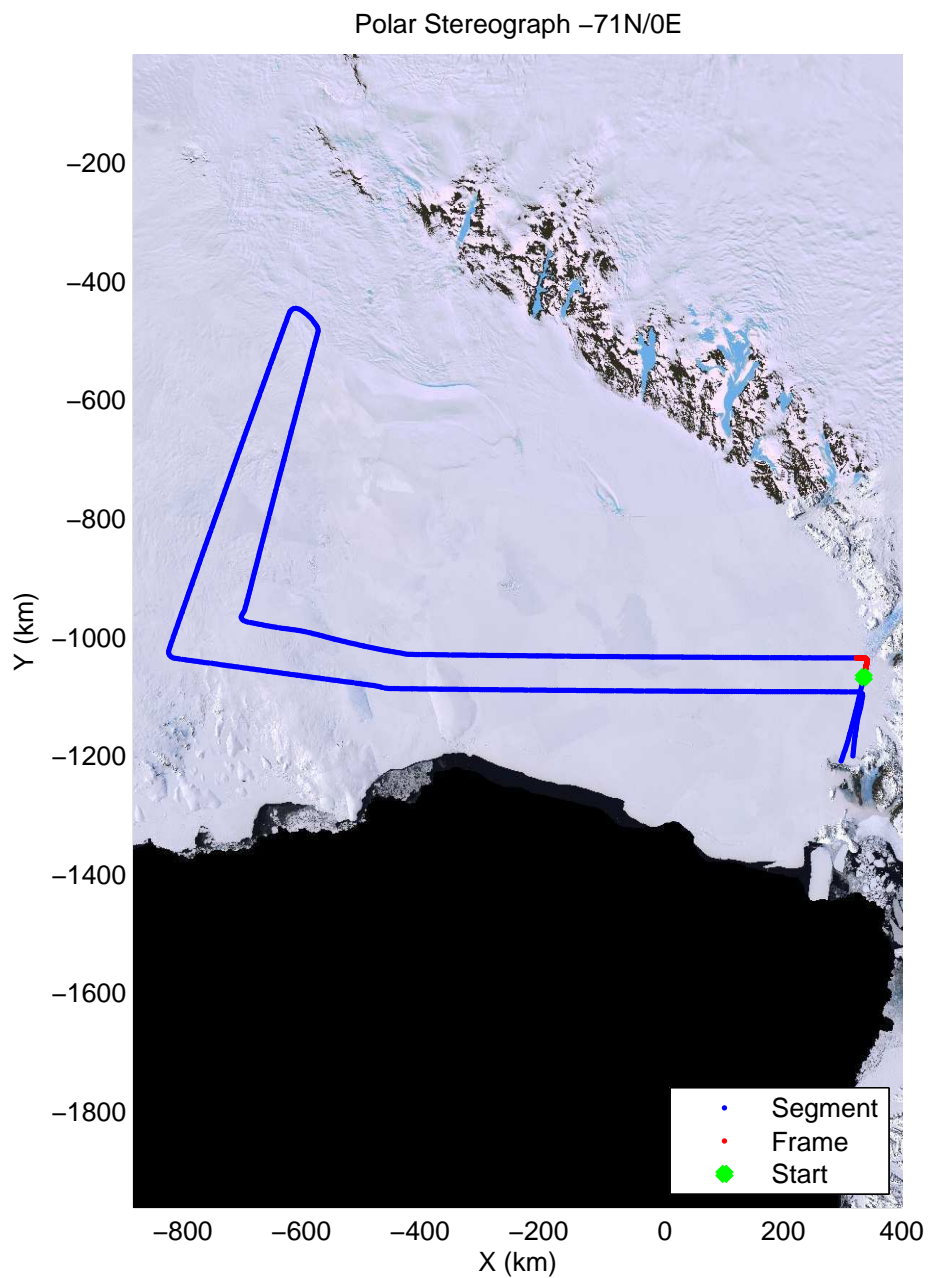

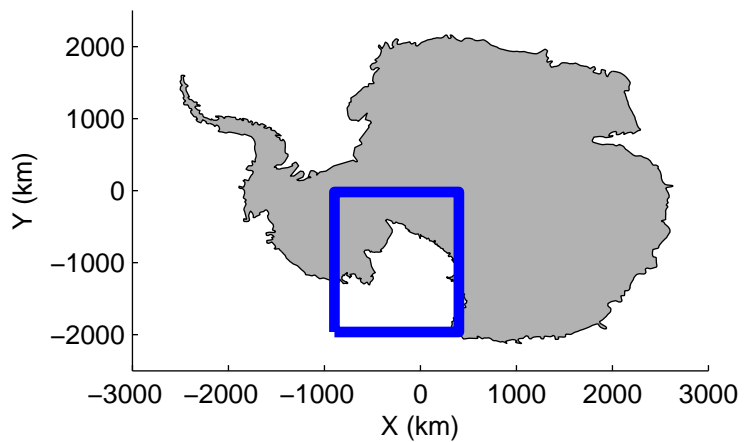


mcords3 2013_Antarctica_P3: "Siple Coast" 20131126_01_003: -4:31:23.3 to -4:38:57.2 GPS




mcords3 2013_Antarctica_P3: "Siple Coast" 20131126_01_003: -4:31:23.3 to -4:38:57.2 GPS

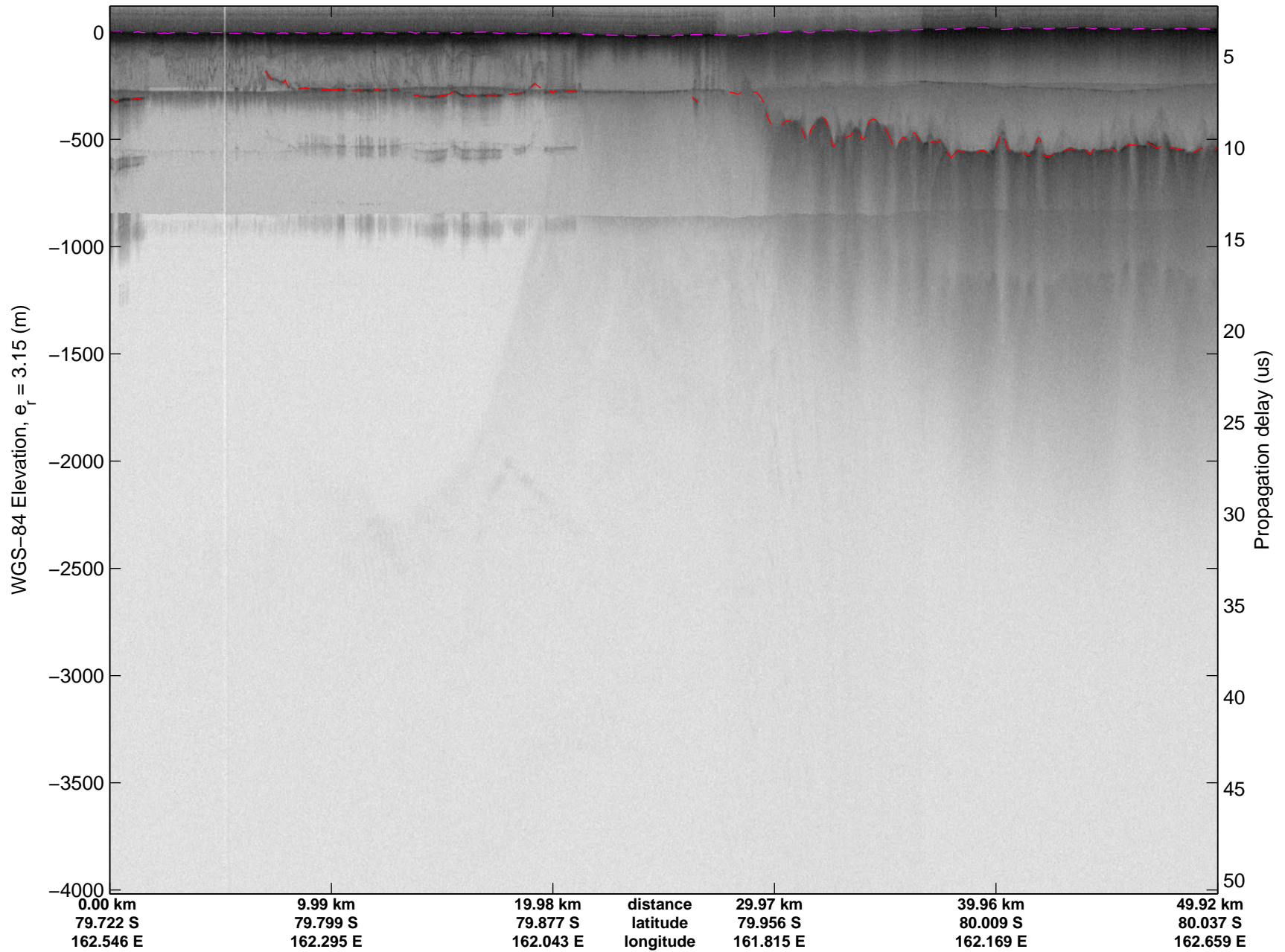


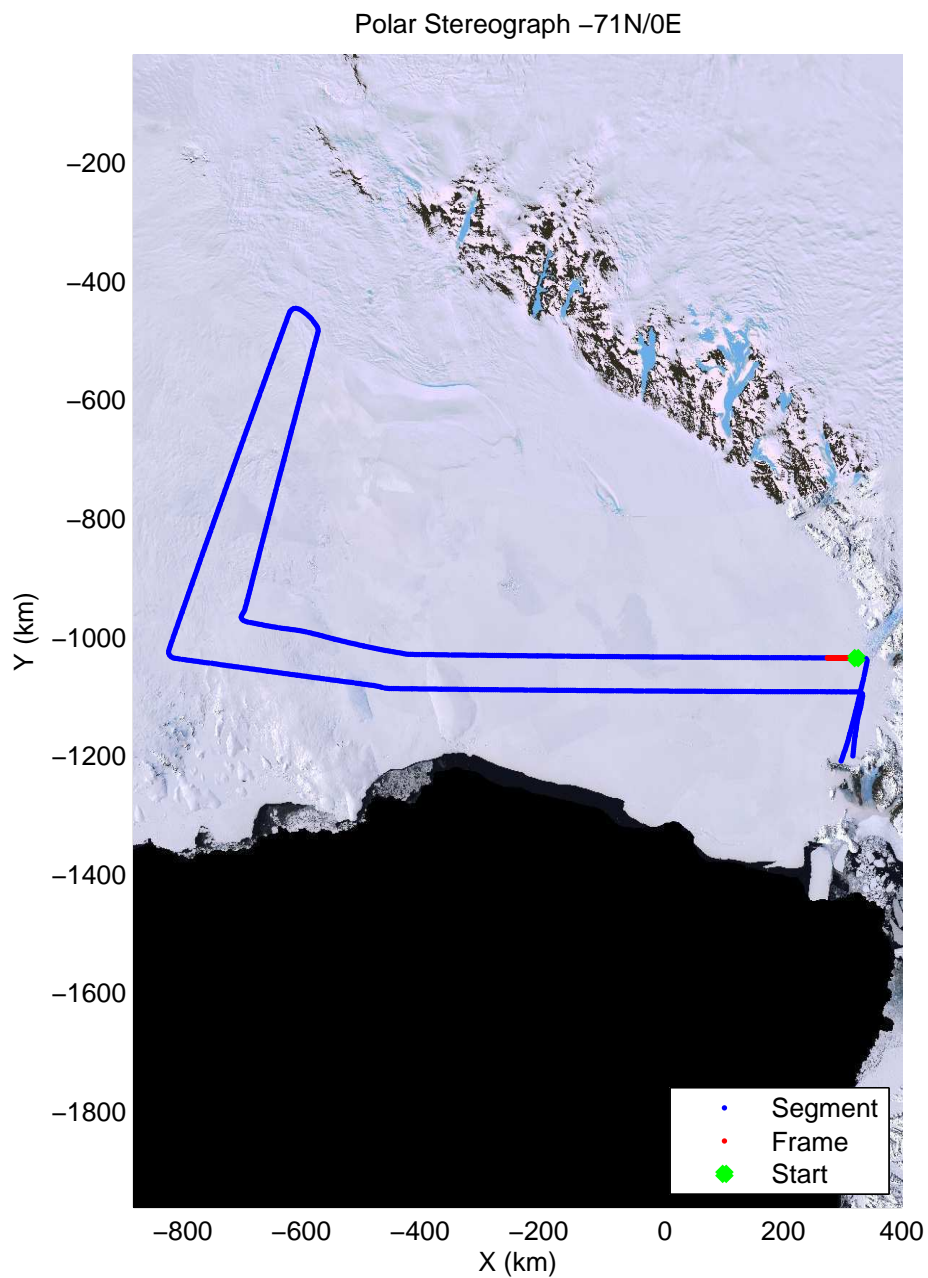
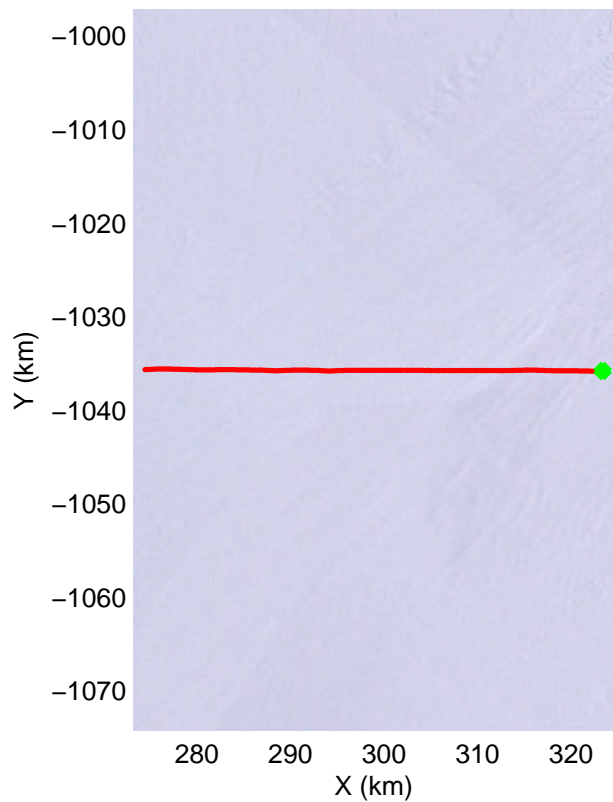
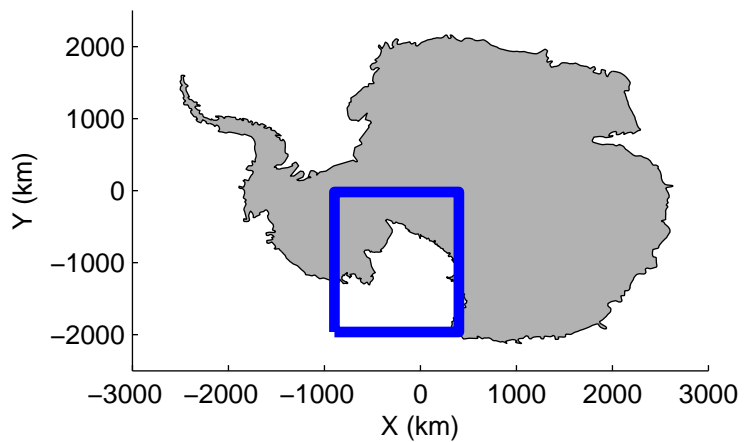


mcords3 2013_Antarctica_P3: "Siple Coast" 20131126_01_004: -4:38:58.0 to -4:46:24.5 GPS




mcords3 2013_Antarctica_P3: "Siple Coast" 20131126_01_004: -4:38:58.0 to -4:46:24.5 GPS

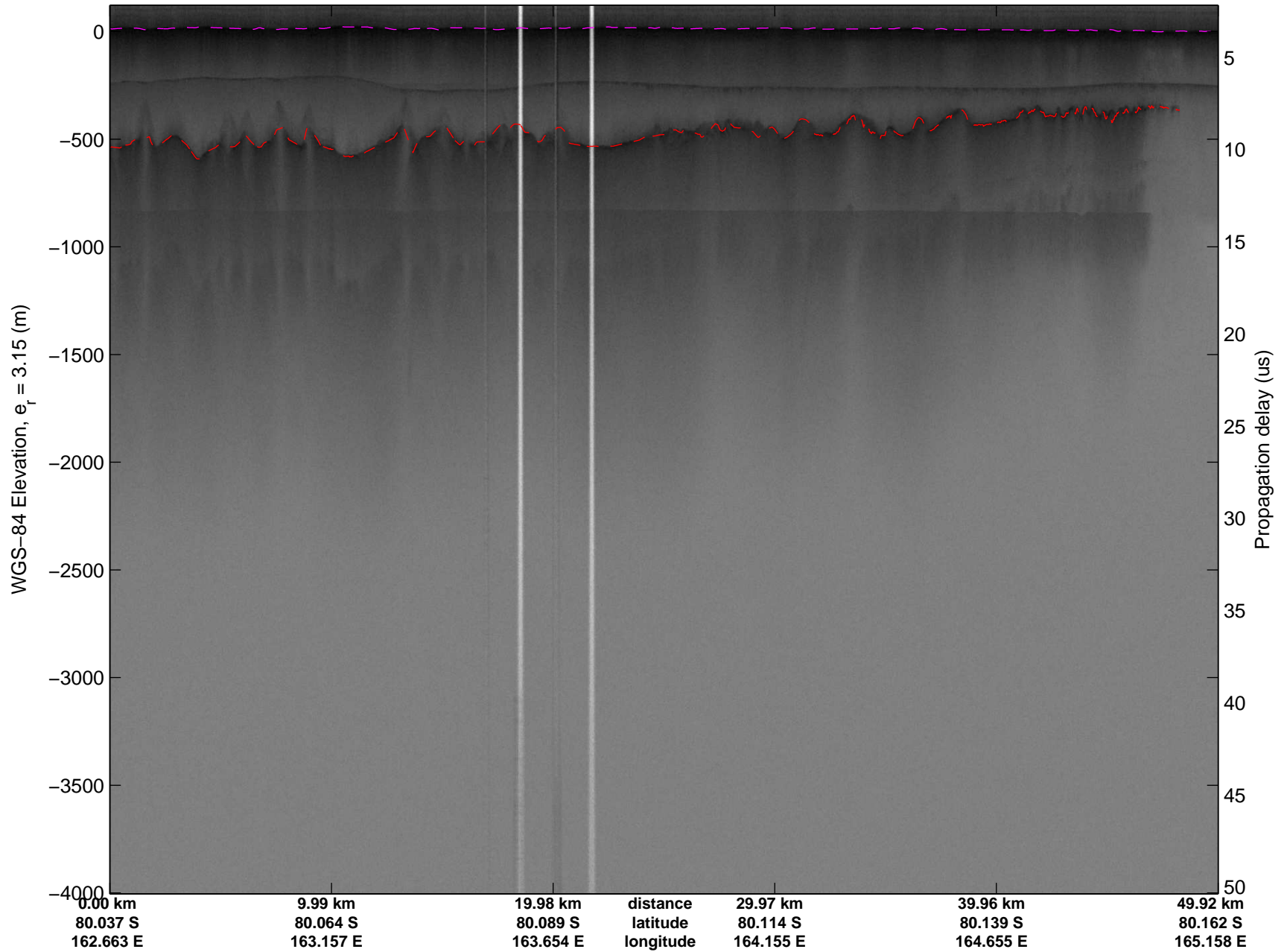


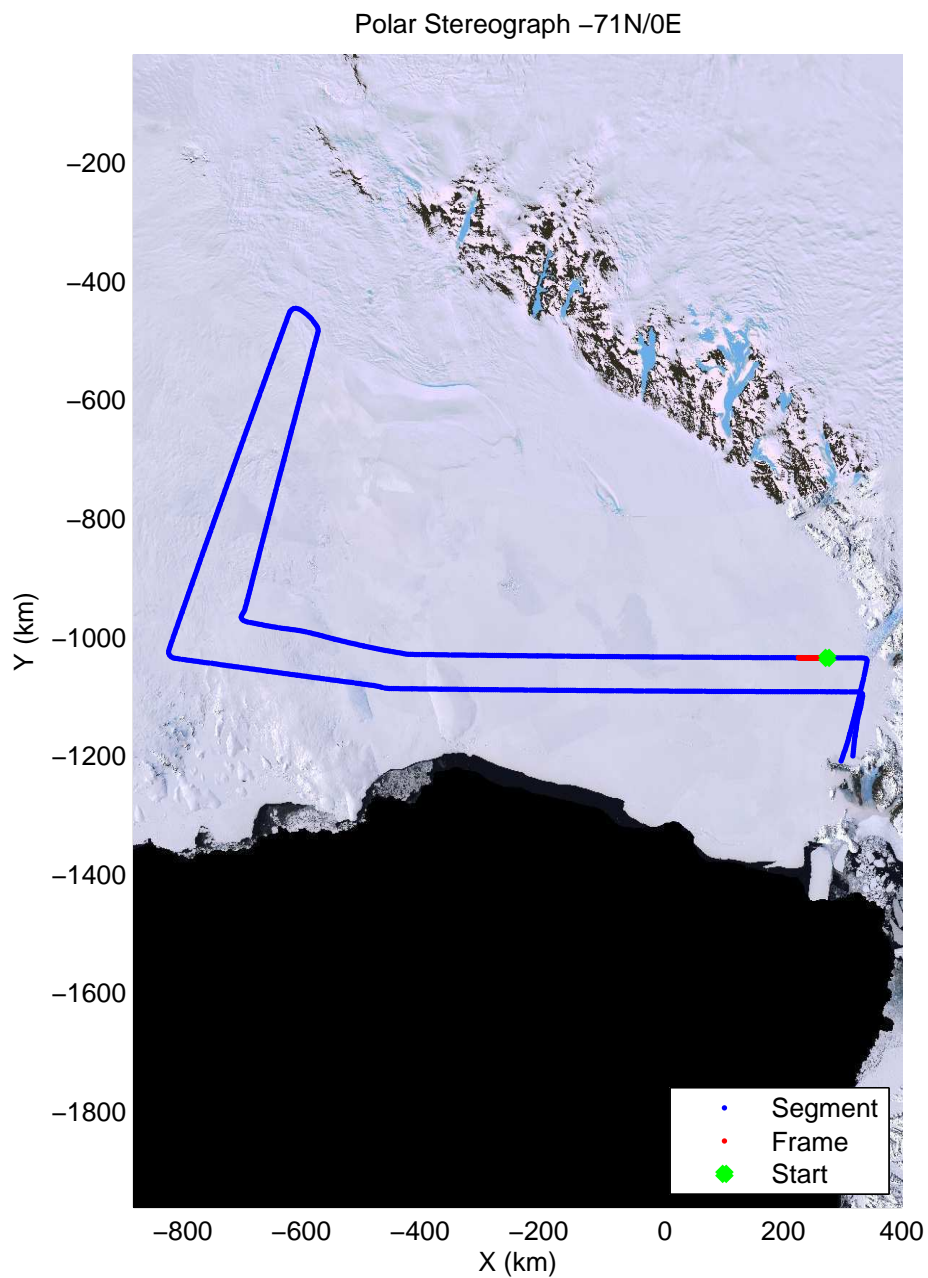
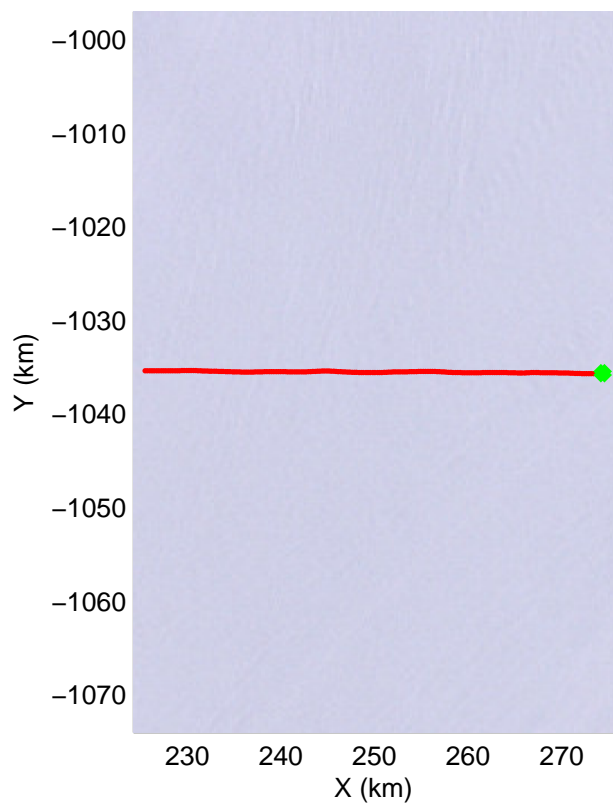
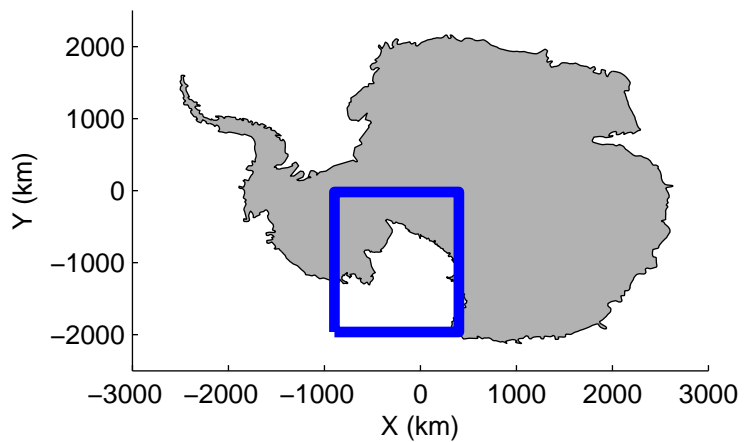


mcords3 2013_Antarctica_P3: "Siple Coast" 20131126_01_005: -4:46:25.2 to -4:53:30.1 GPS




mcords3 2013_Antarctica_P3: "Siple Coast" 20131126_01_005: -4:46:25.2 to -4:53:30.1 GPS




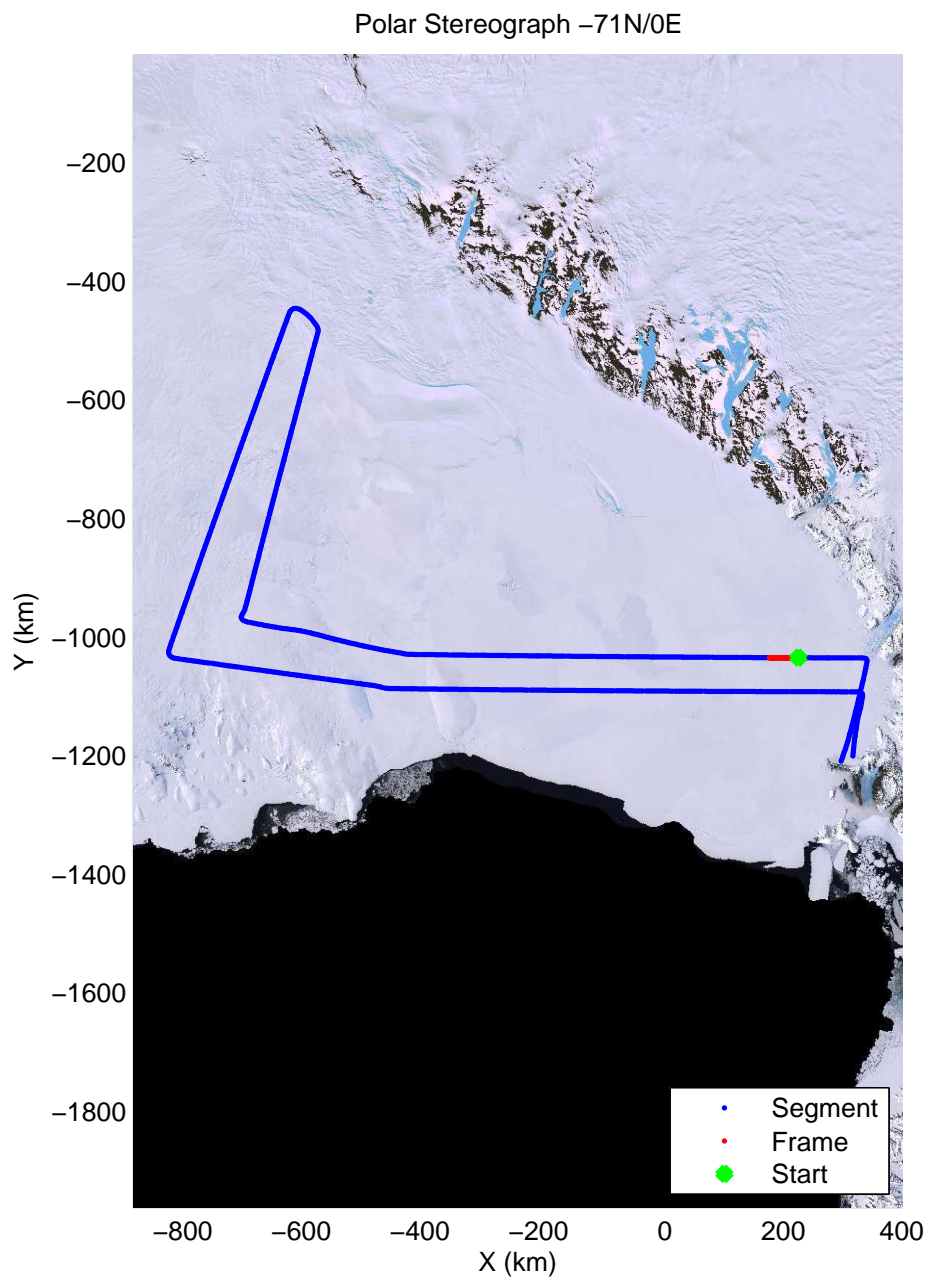
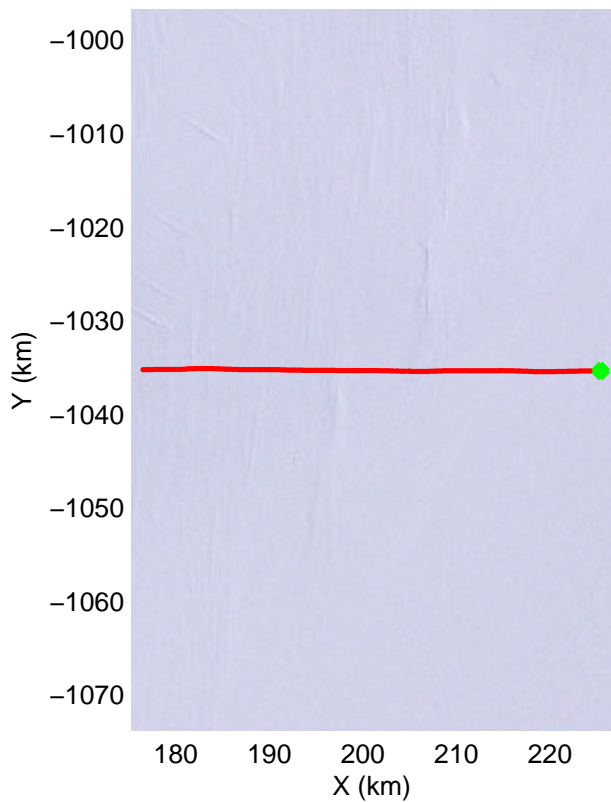
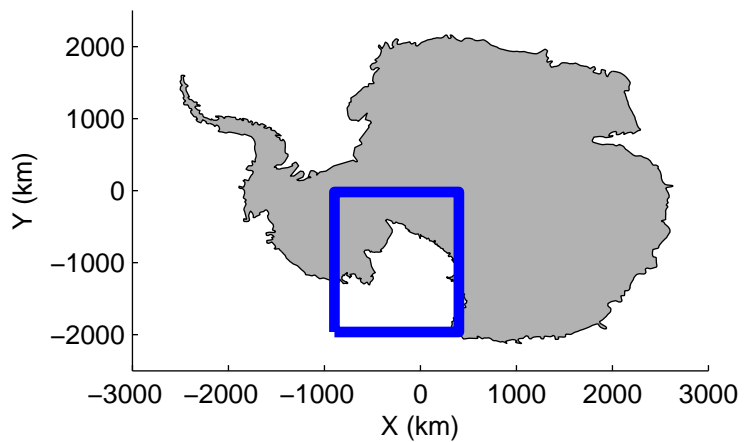


mcords3 2013_Antarctica_P3: "Siple Coast" 20131126_01_006: -4:53:30.8 to -3:00:46.3 GPS

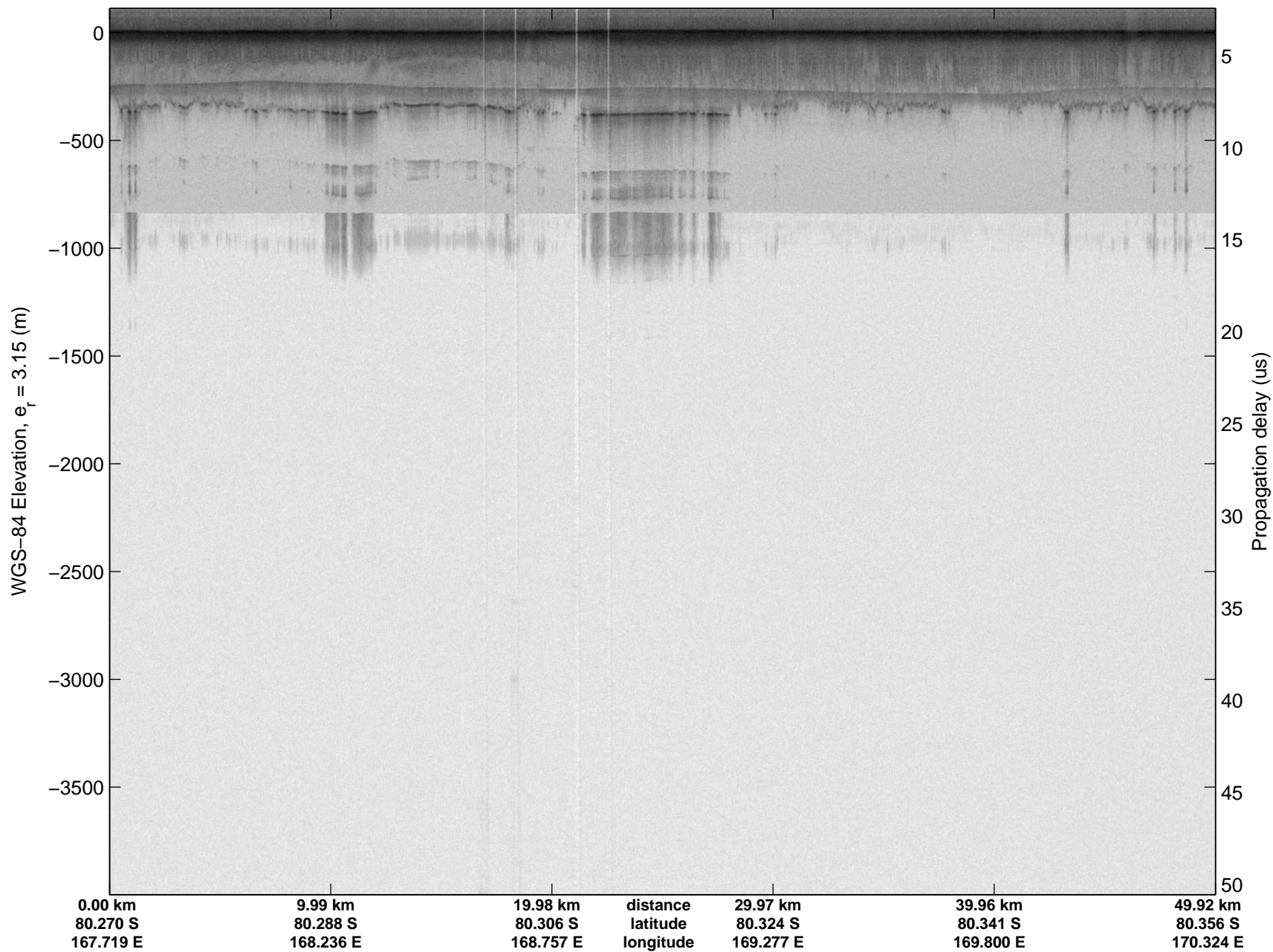


mcords3 2013_Antarctica_P3: "Siple Coast" 20131126_01_006: -4:53:30.8 to -3:00:46.3 GPS

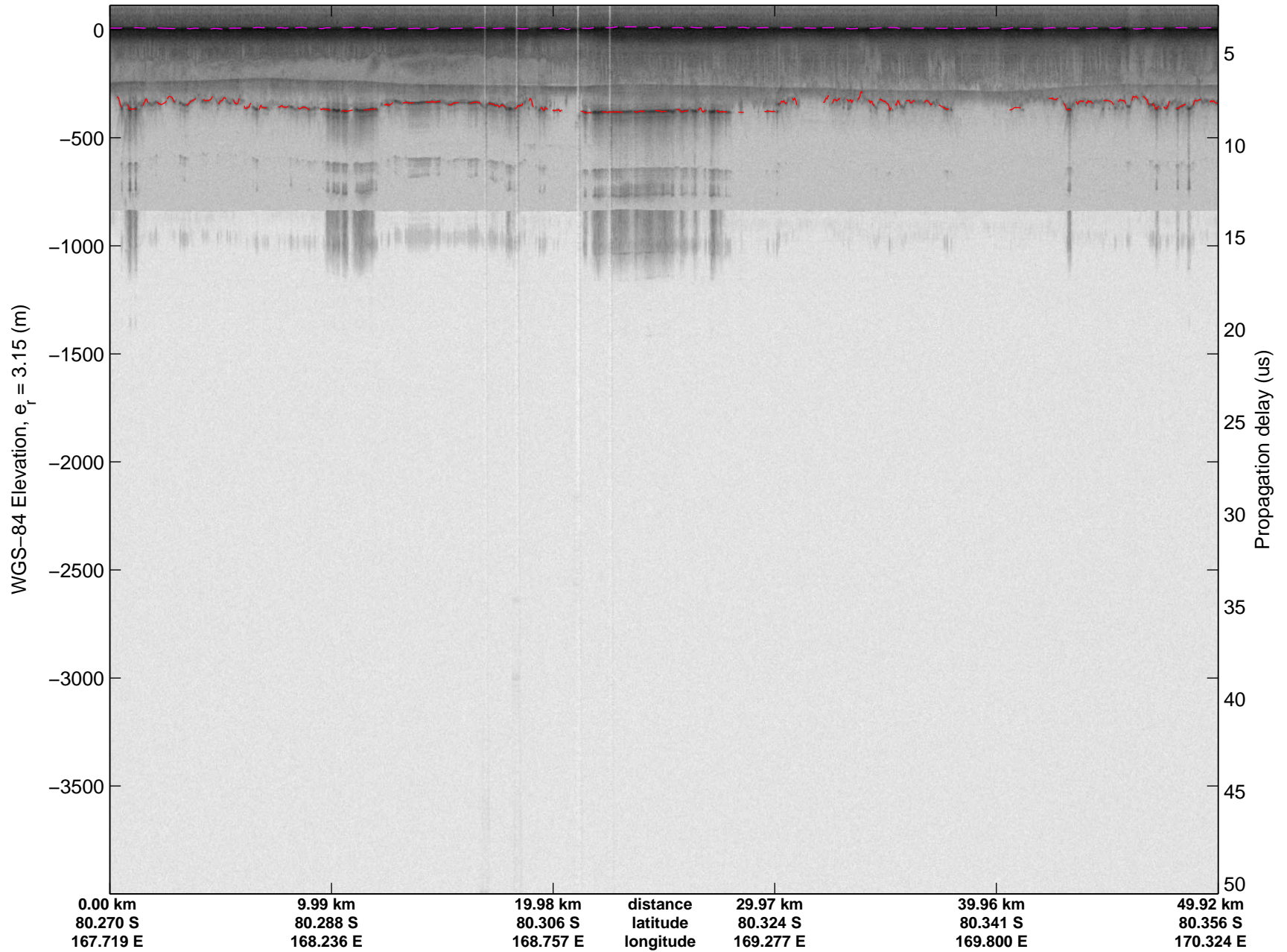


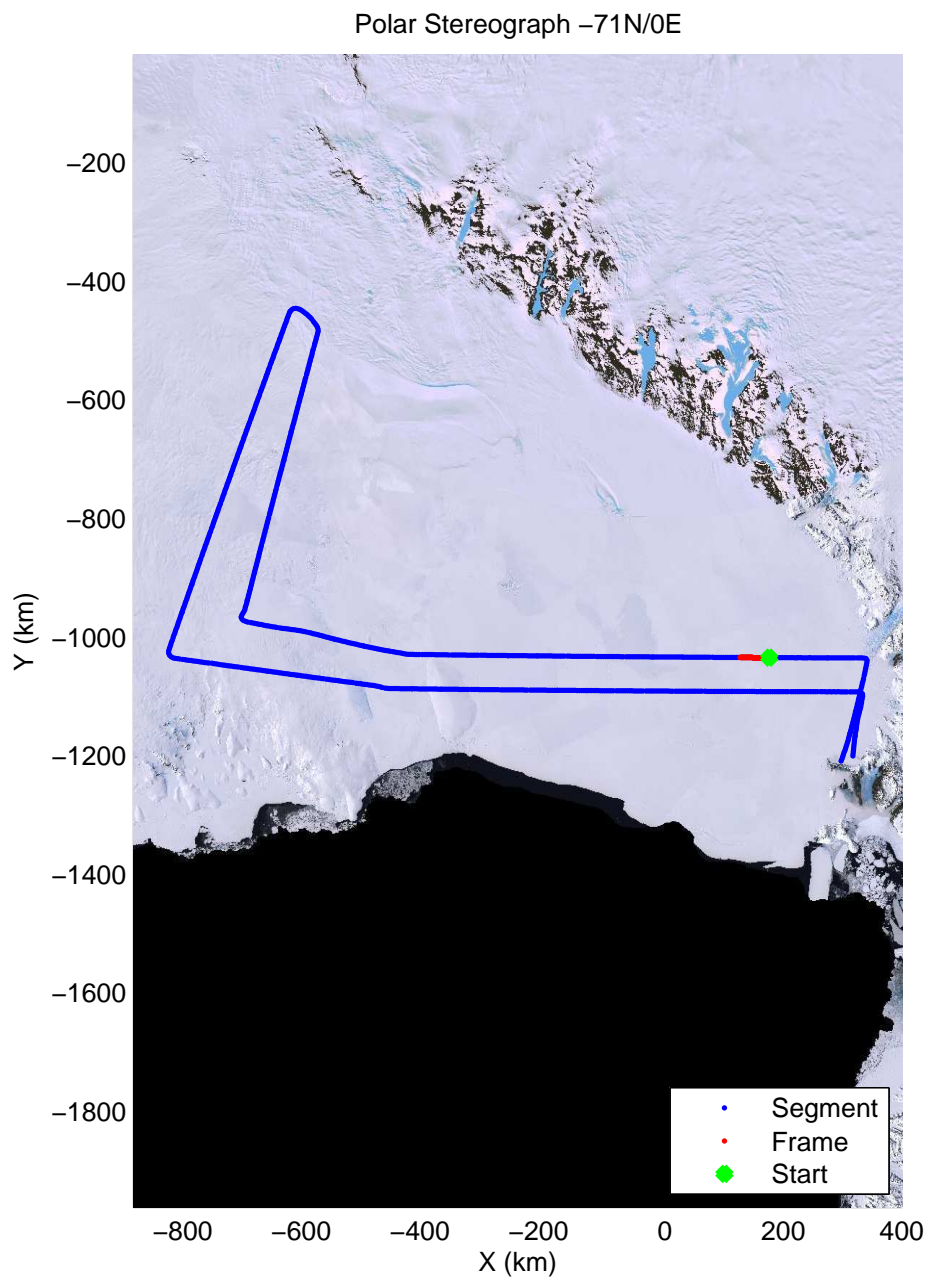
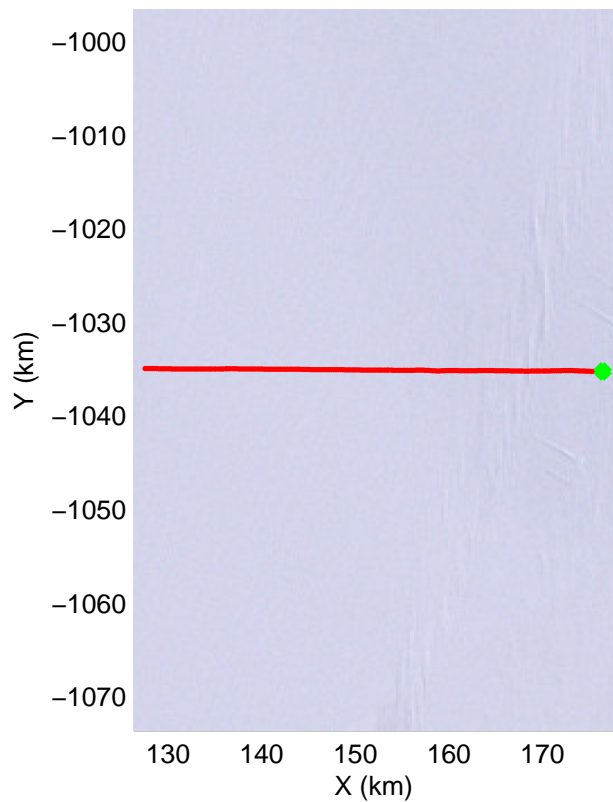


mcords3 2013_Antarctica_P3: "Siple Coast" 20131126_01_007: -3:00:47.0 to -3:08:01.1 GPS

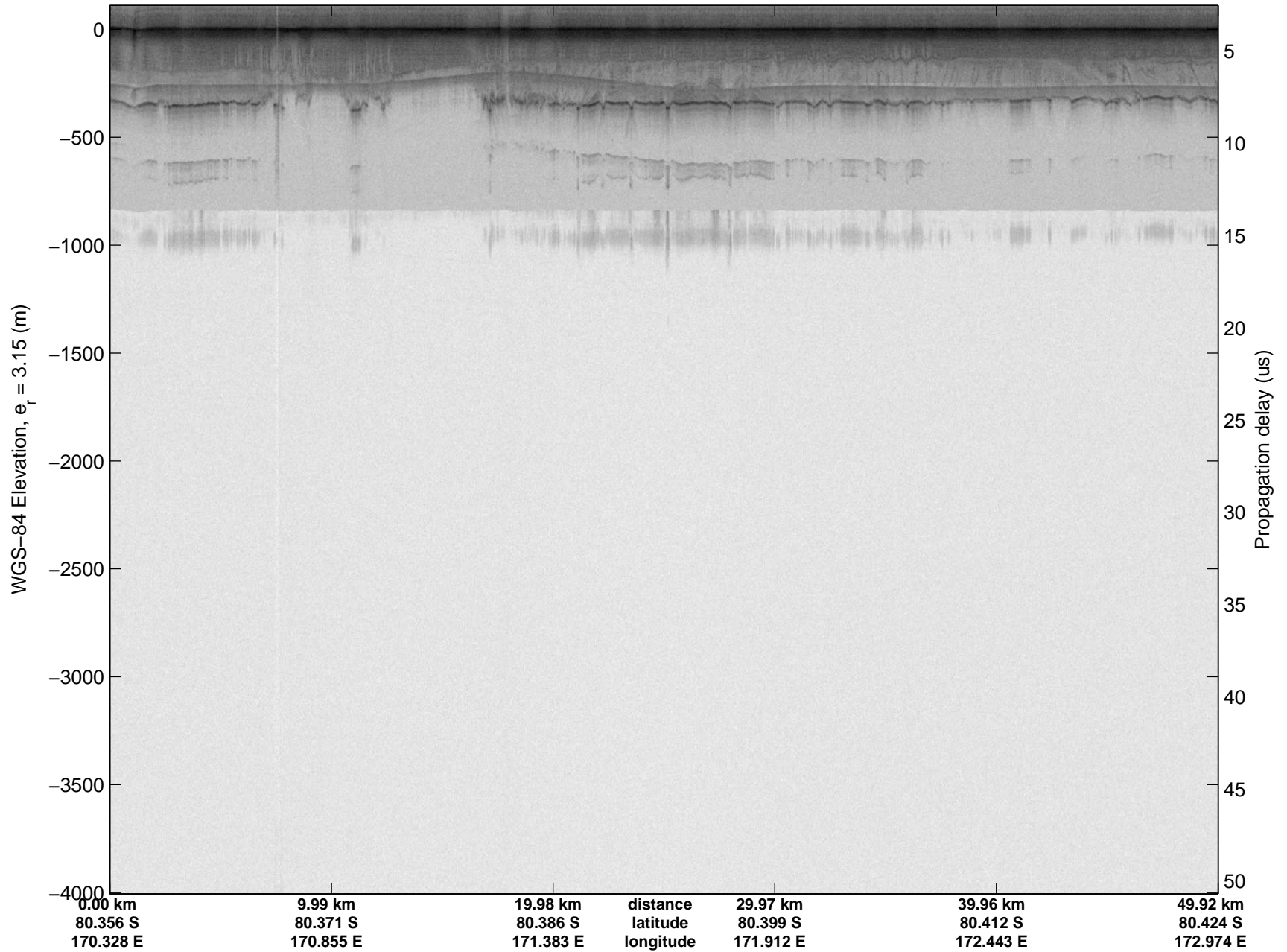


mcords3 2013_Antarctica_P3: "Siple Coast" 20131126_01_007: -3:00:47.0 to -3:08:01.1 GPS

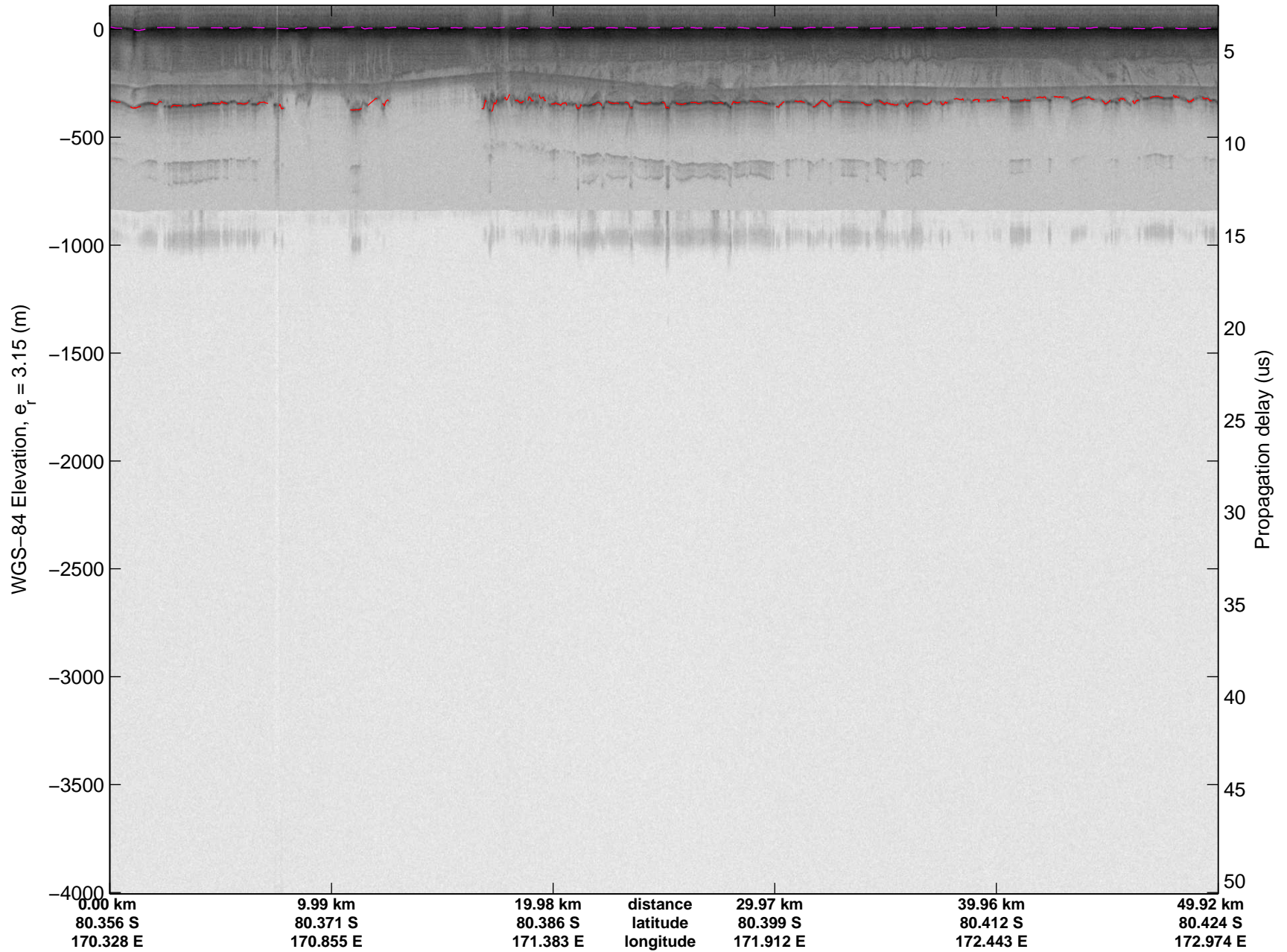


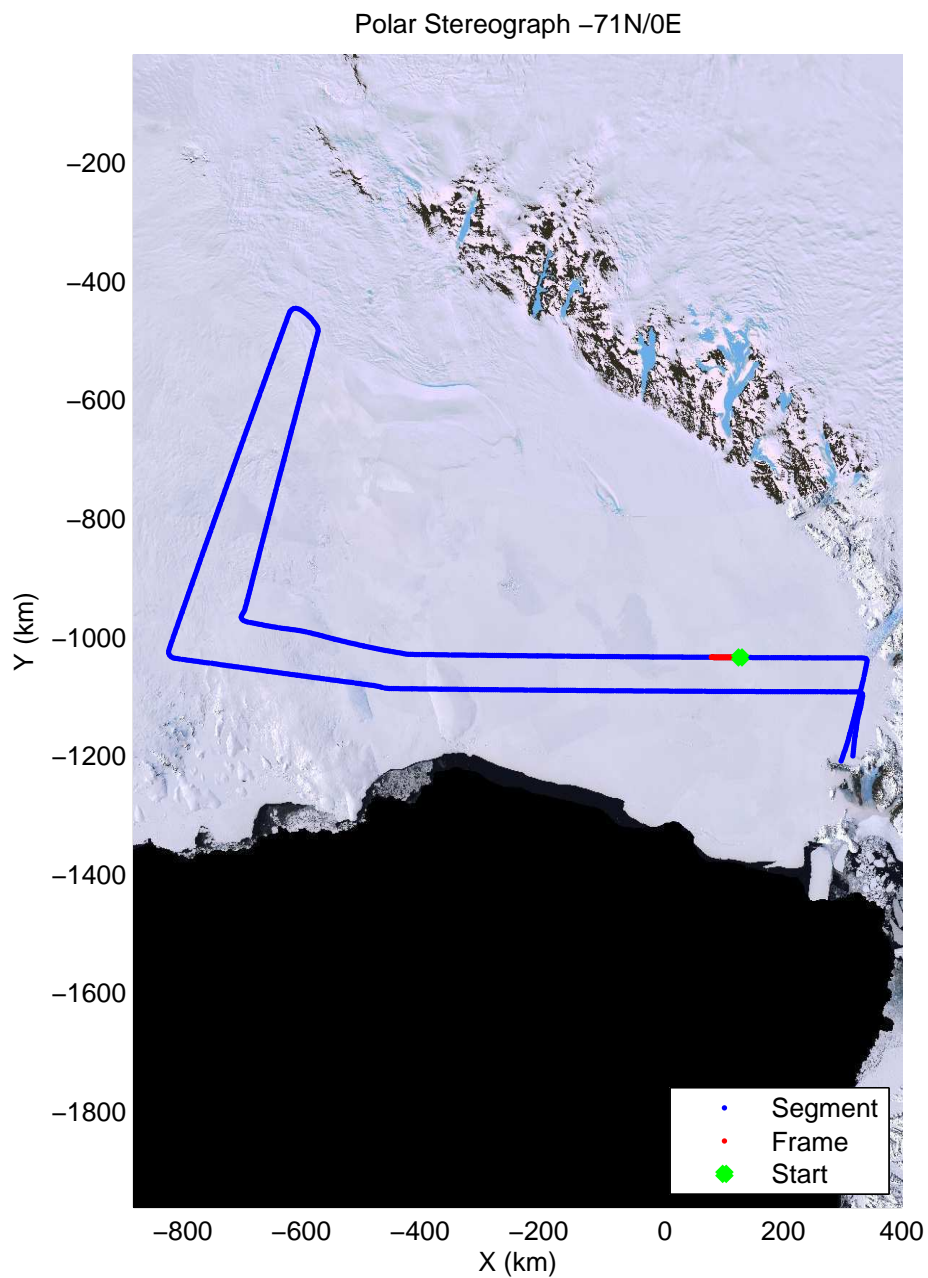
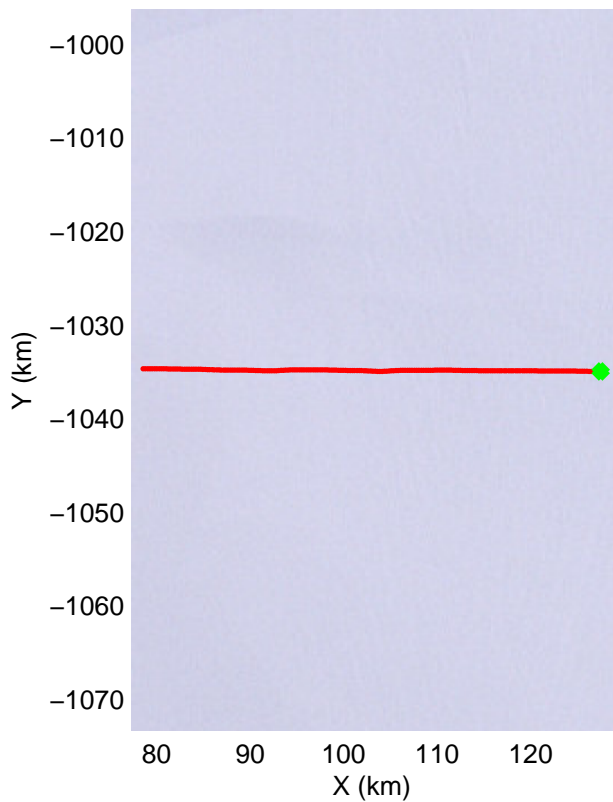
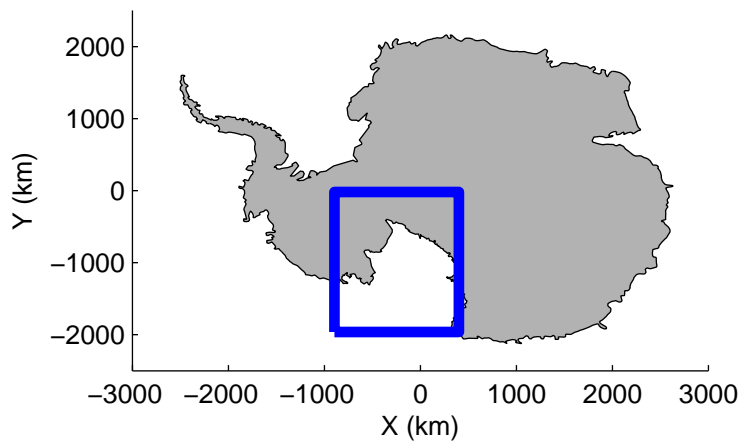


mcords3 2013_Antarctica_P3: "Siple Coast" 20131126_01_008: -3:08:01.8 to -3:15:05.7 GPS

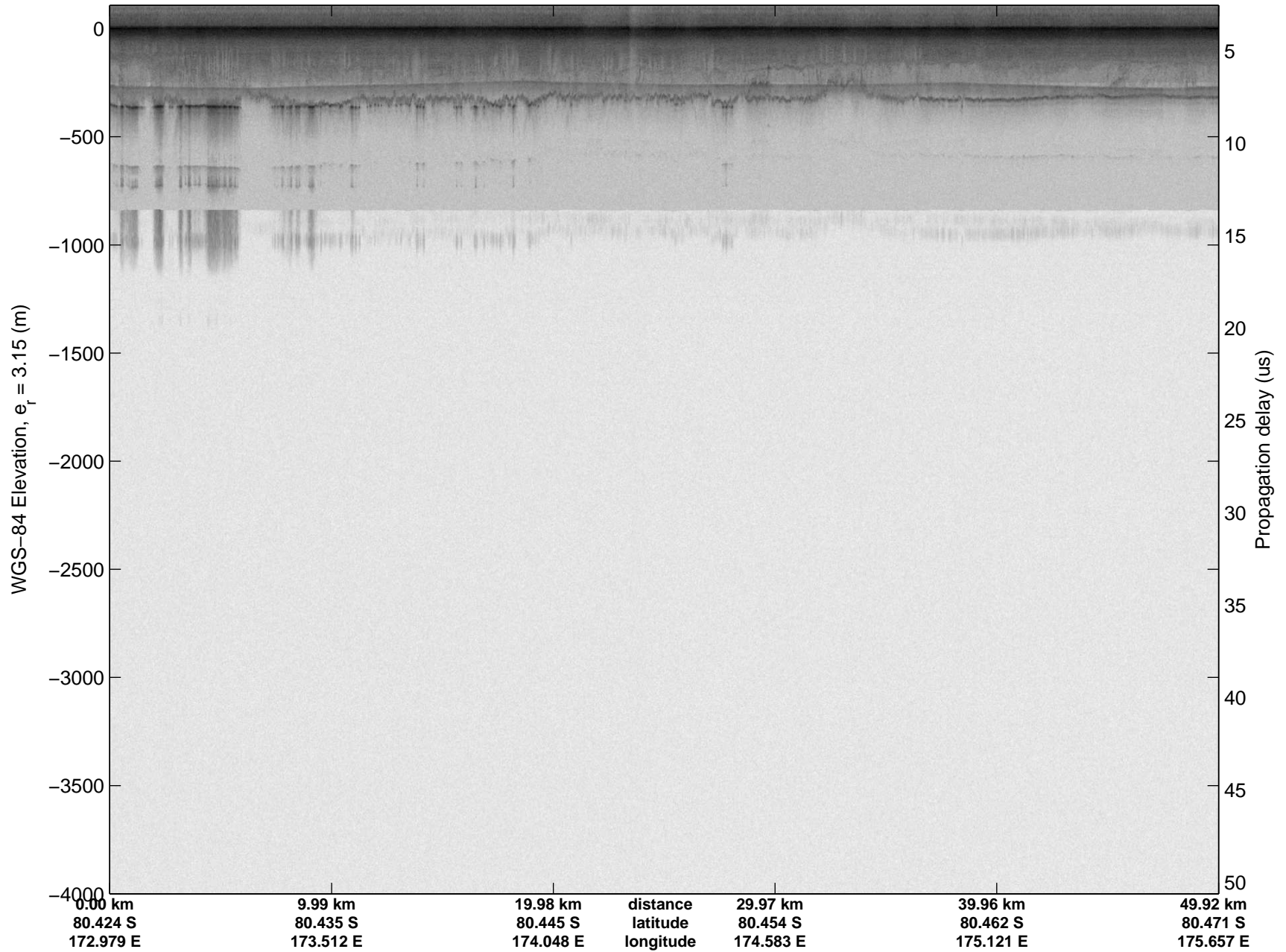


mcords3 2013_Antarctica_P3: "Siple Coast" 20131126_01_008: -3:08:01.8 to -3:15:05.7 GPS

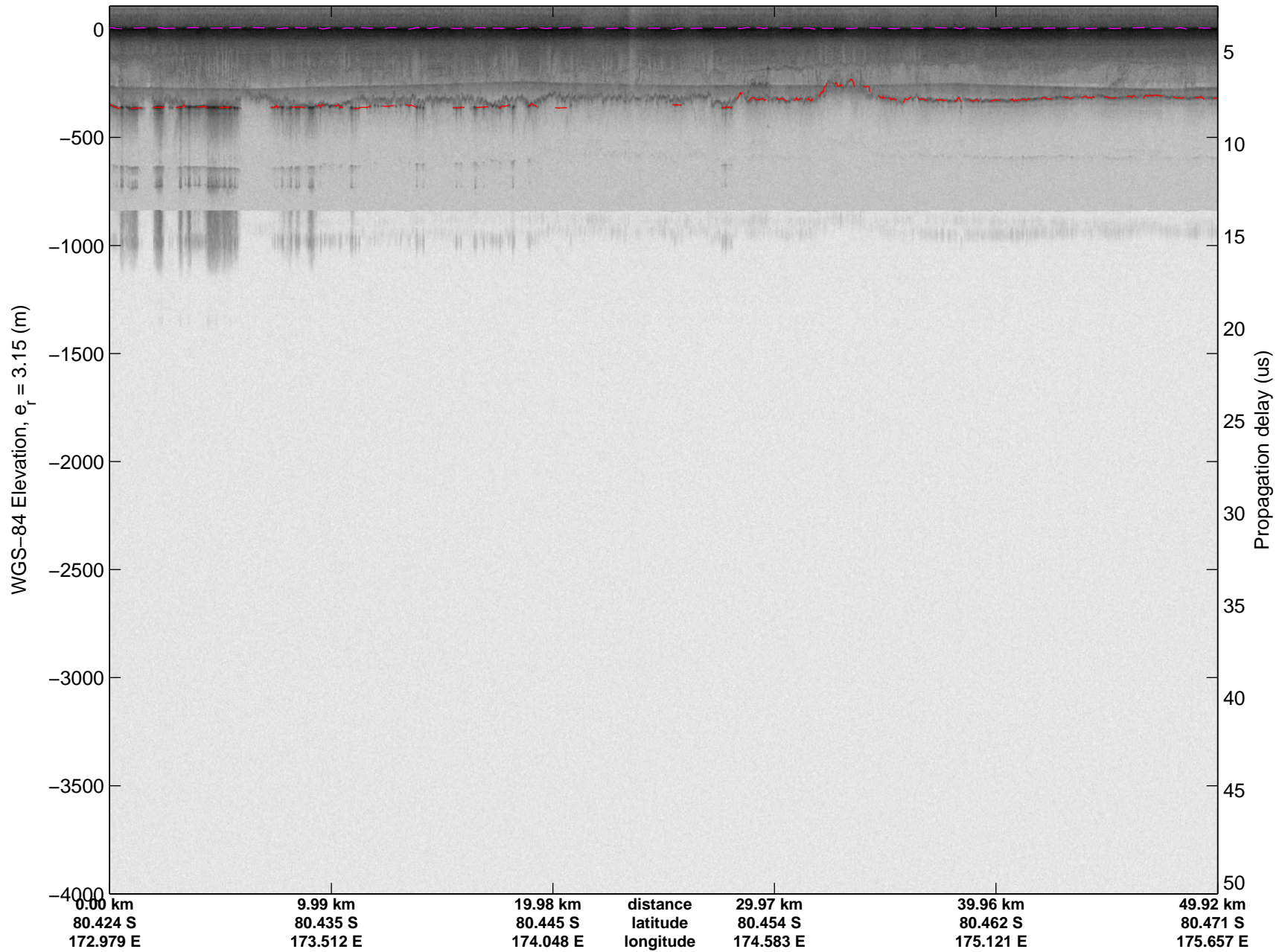


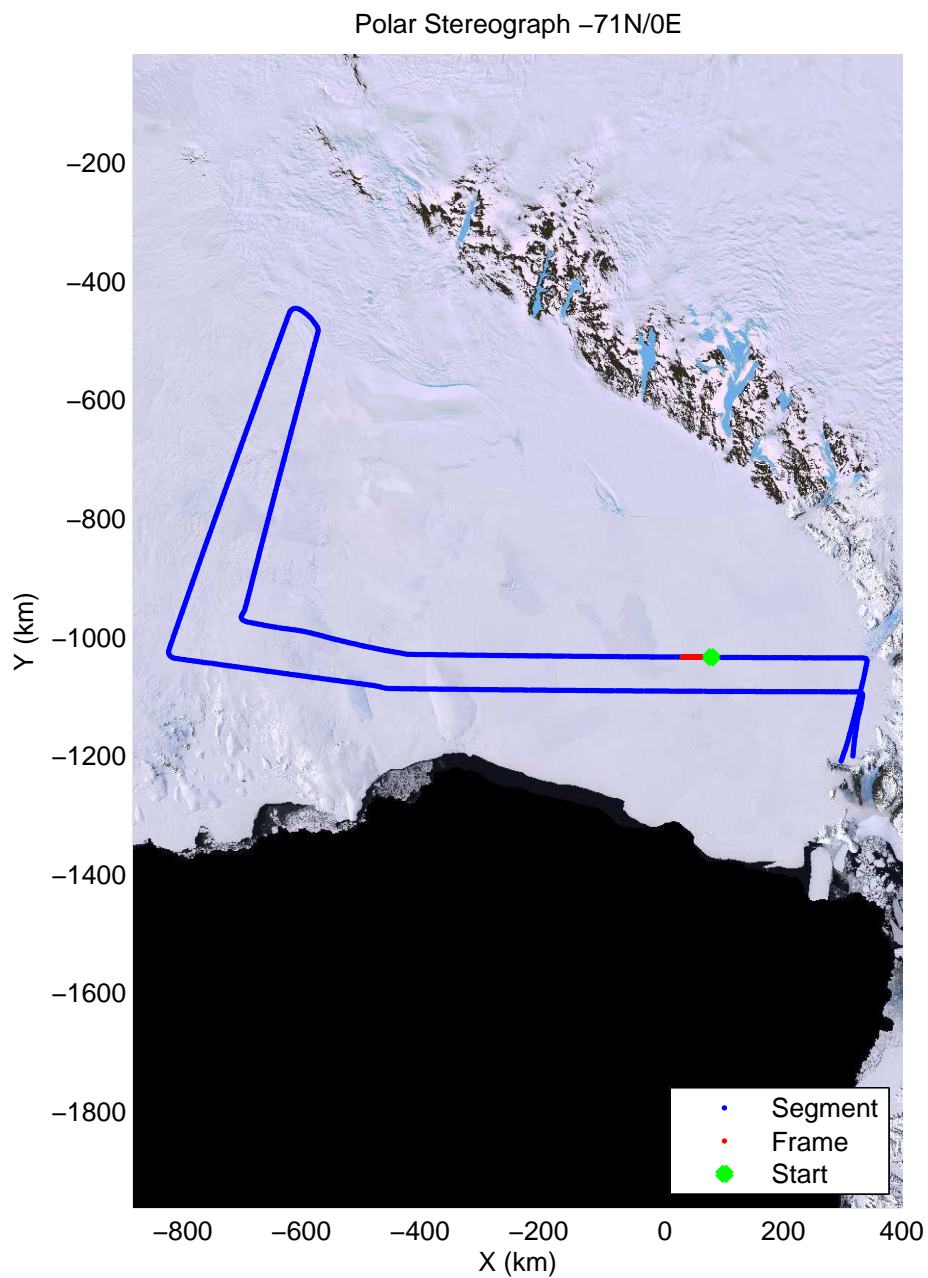
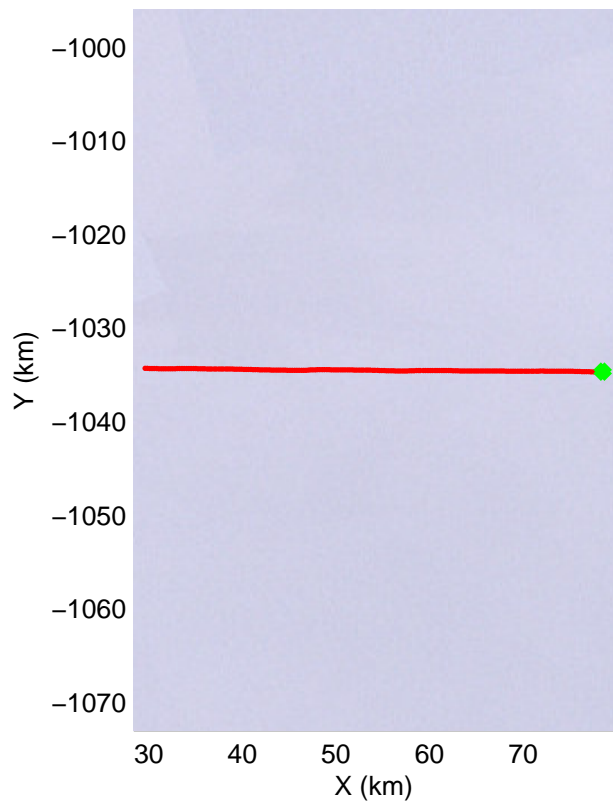
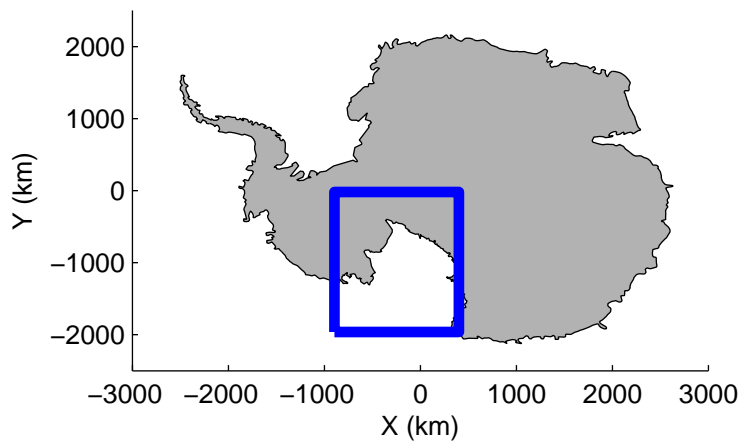


mcords3 2013_Antarctica_P3: "Siple Coast" 20131126_01_009: -3:15:06.4 to -3:21:53.4 GPS




mcords3 2013_Antarctica_P3: "Siple Coast" 20131126_01_009: -3:15:06.4 to -3:21:53.4 GPS




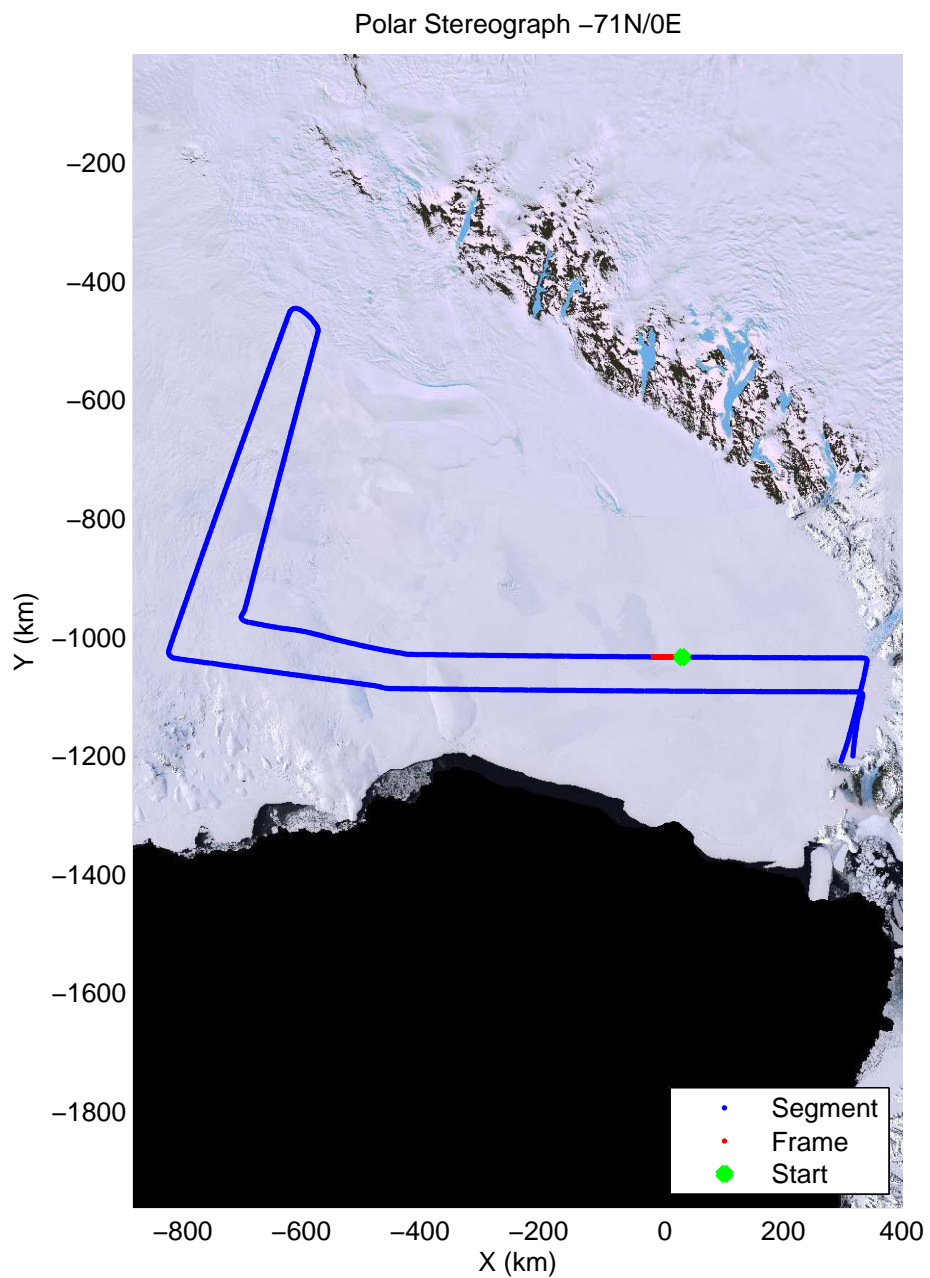
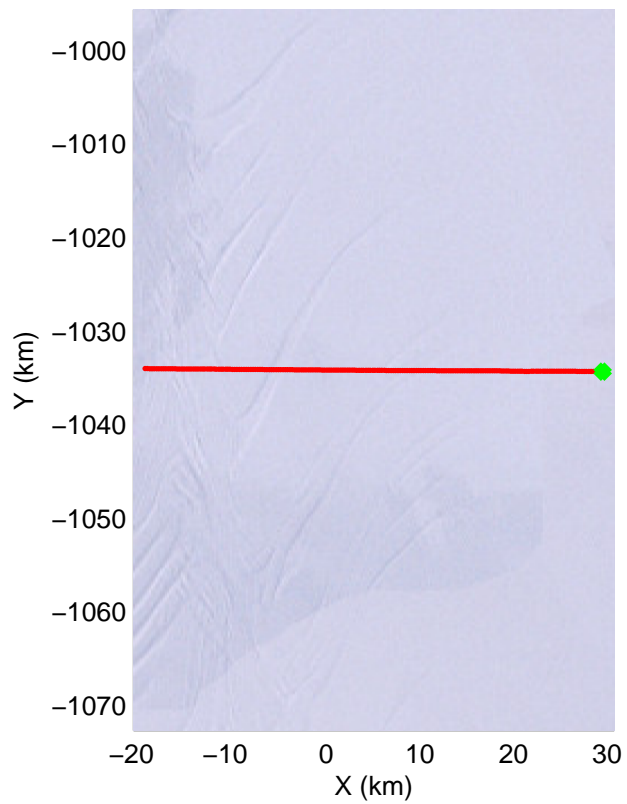
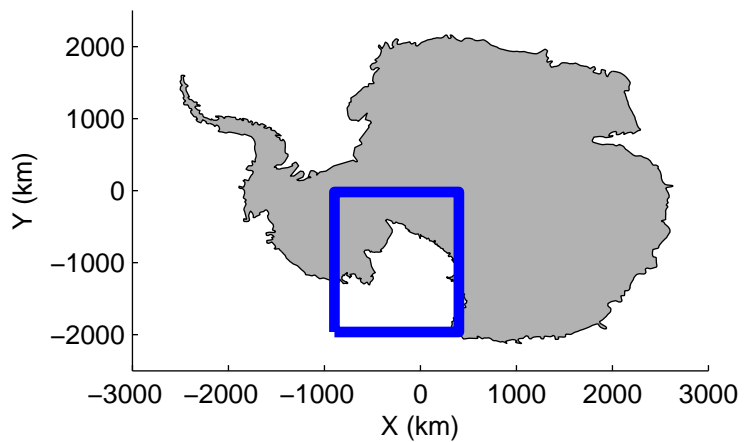


mcords3 2013_Antarctica_P3: "Siple Coast" 20131126_01_010: -3:21:54.1 to -3:29:13.9 GPS




mcords3 2013_Antarctica_P3: "Siple Coast" 20131126_01_010: -3:21:54.1 to -3:29:13.9 GPS




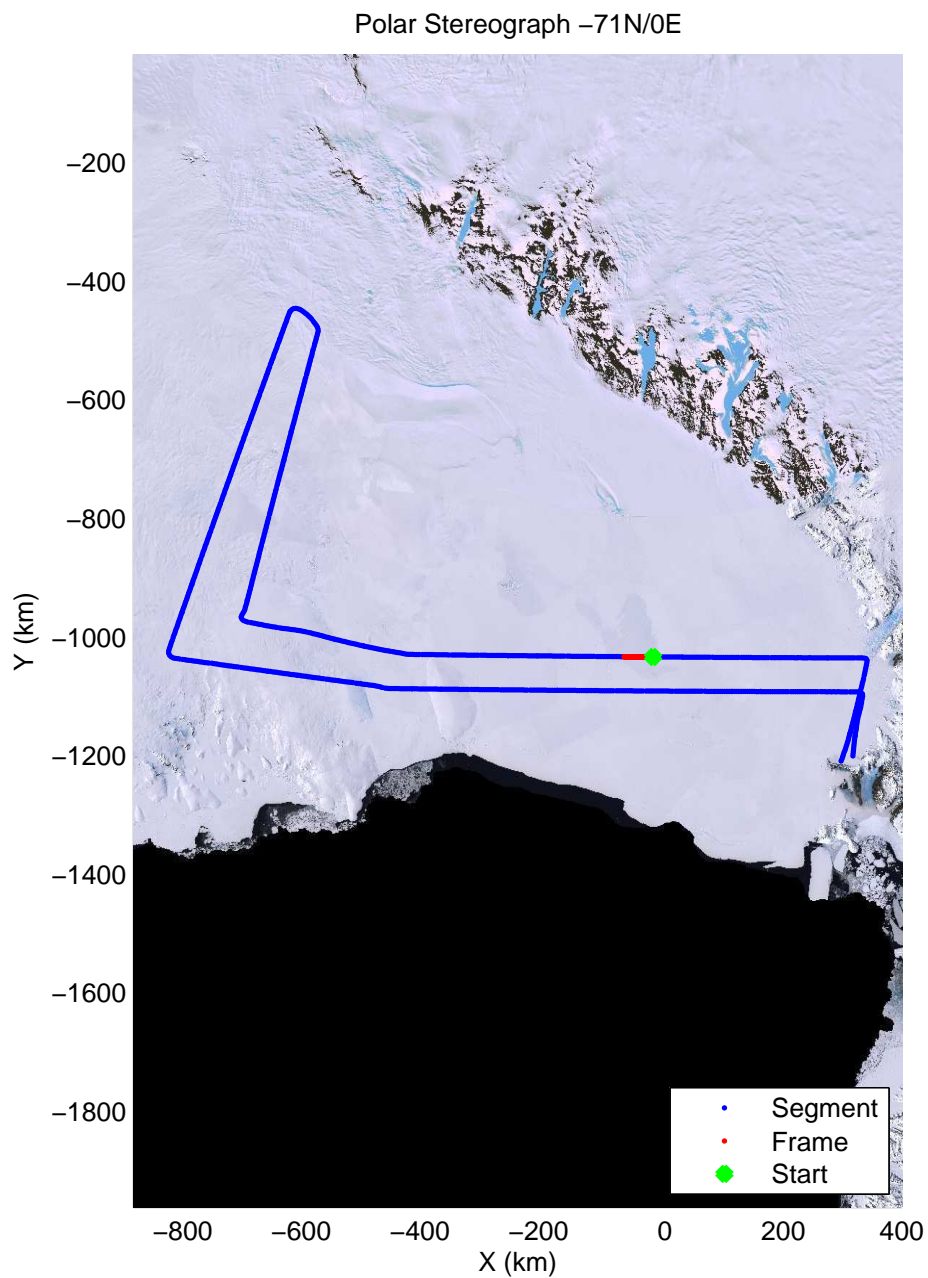
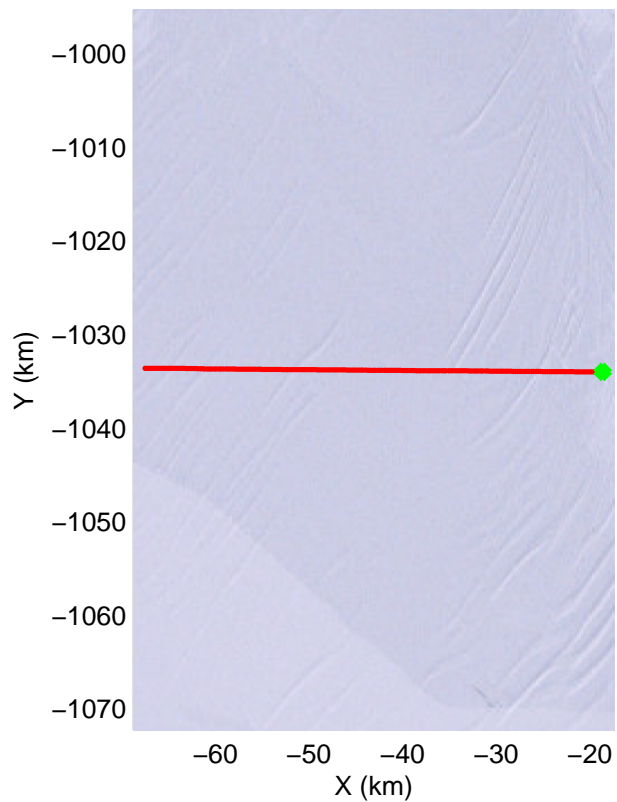


mcords3 2013_Antarctica_P3: "Siple Coast" 20131126_01_011: -3:29:14.6 to -3:37:18.9 GPS




mcords3 2013_Antarctica_P3: "Siple Coast" 20131126_01_011: -3:29:14.6 to -3:37:18.9 GPS




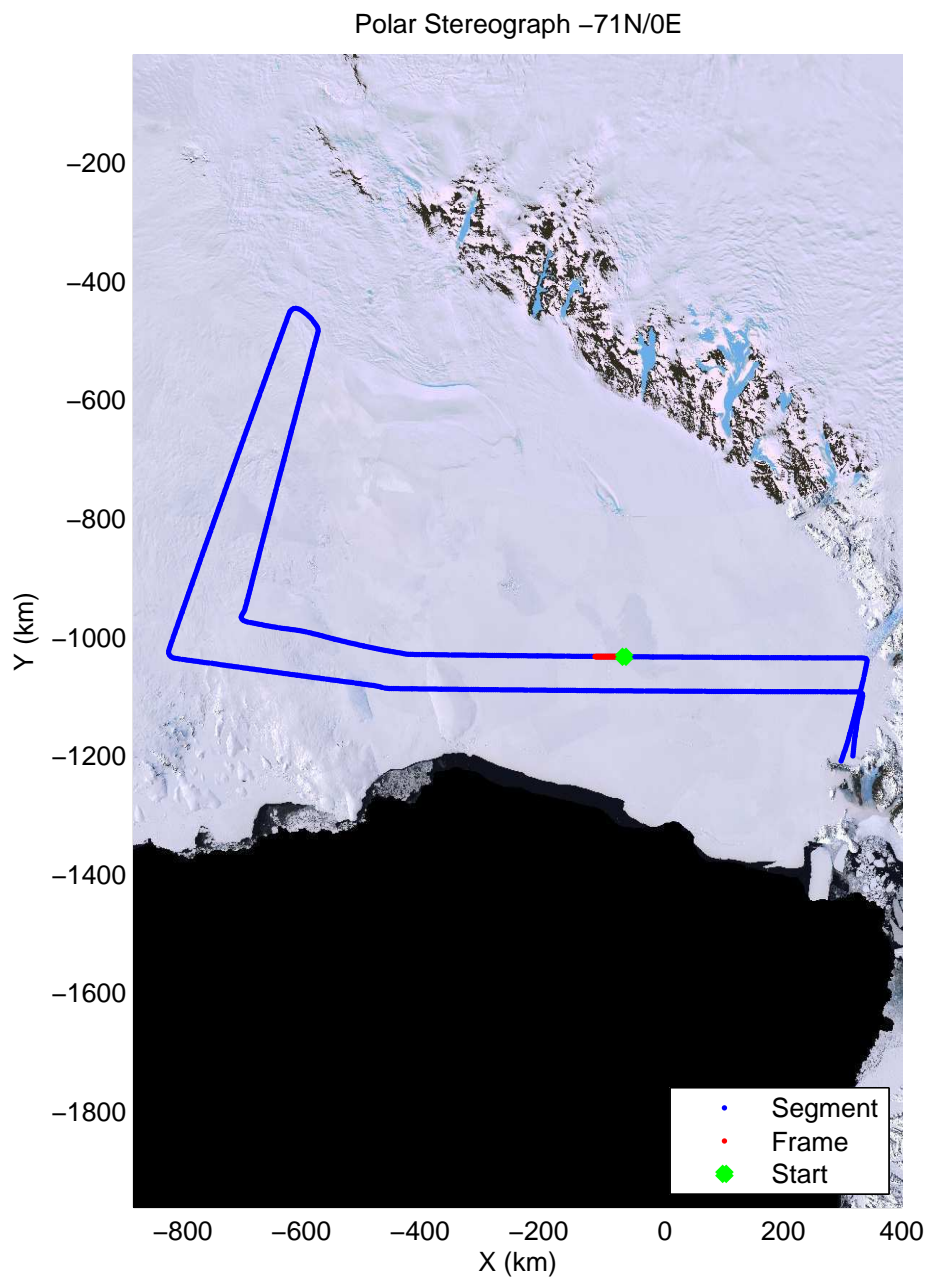
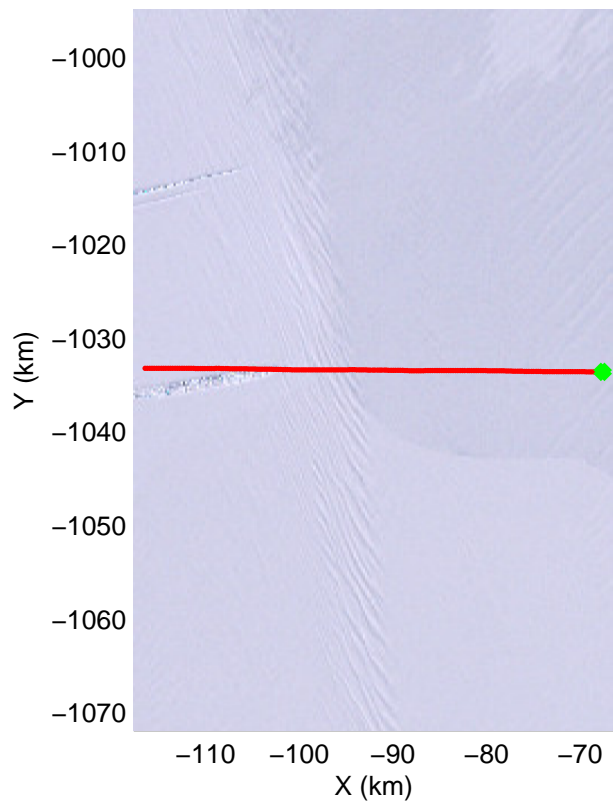


mcords3 2013_Antarctica_P3: "Siple Coast" 20131126_01_012: -3:37:19.7 to -3:45:19.5 GPS




mcords3 2013_Antarctica_P3: "Siple Coast" 20131126_01_012: -3:37:19.7 to -3:45:19.5 GPS




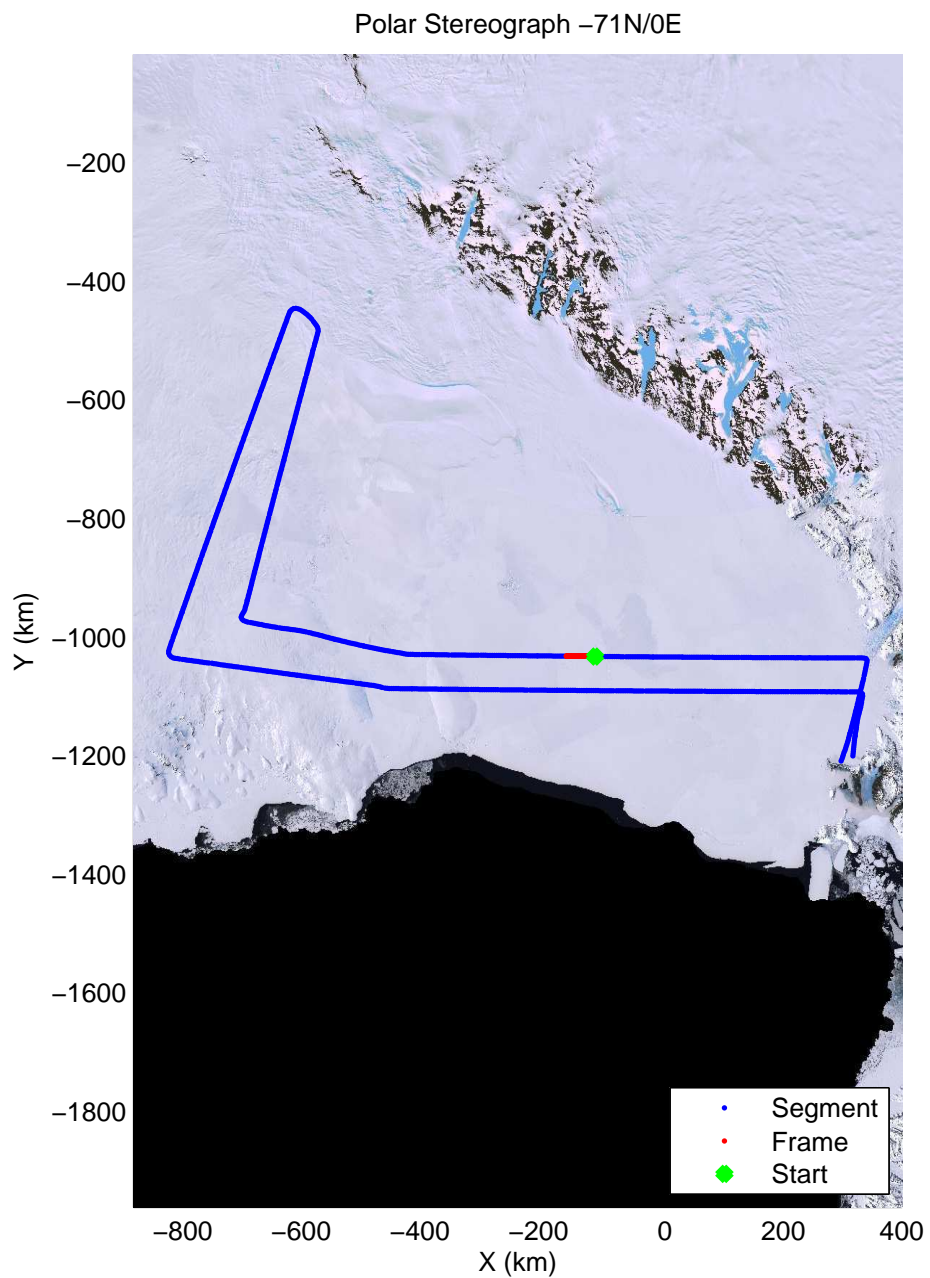
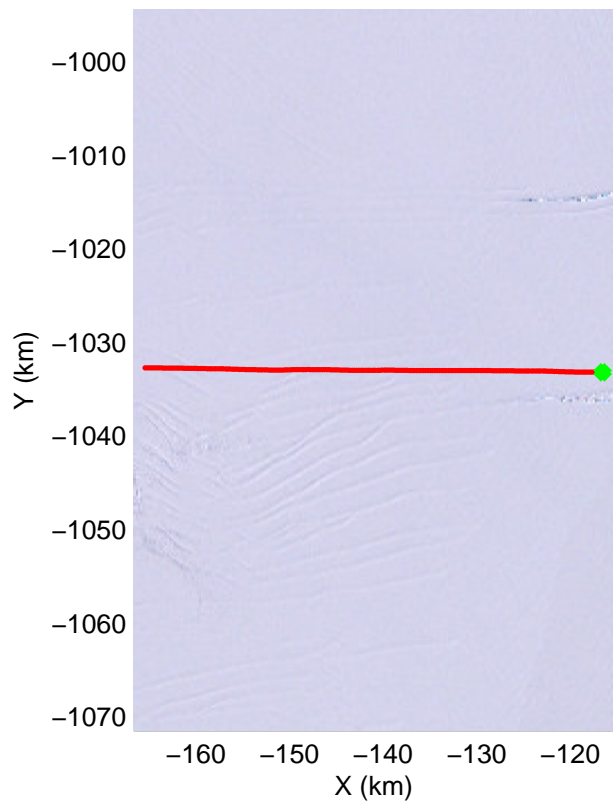


mcords3 2013_Antarctica_P3: "Siple Coast" 20131126_01_013: -3:45:20.3 to -3:52:19.7 GPS




mcords3 2013_Antarctica_P3: "Siple Coast" 20131126_01_013: -3:45:20.3 to -3:52:19.7 GPS




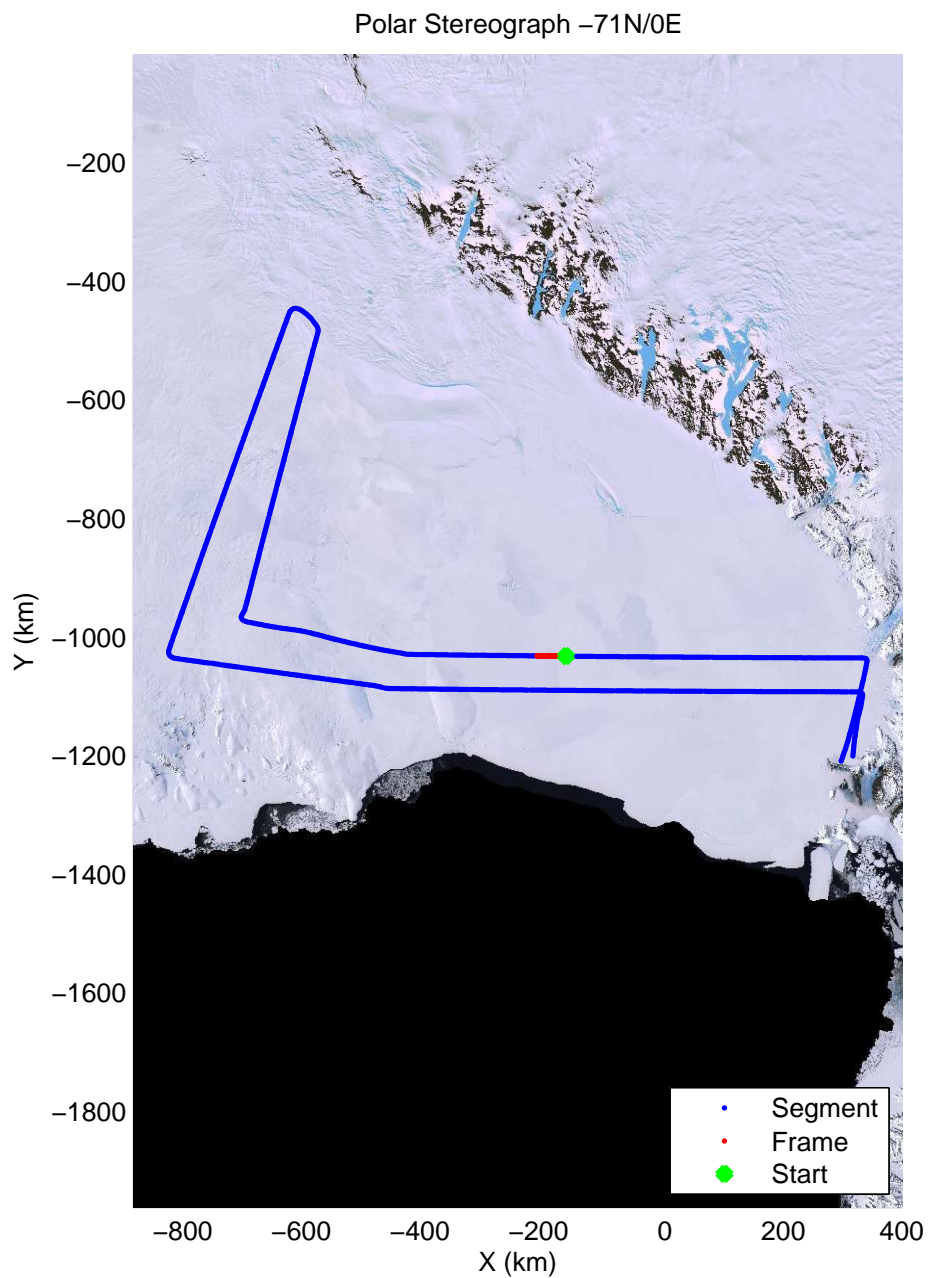
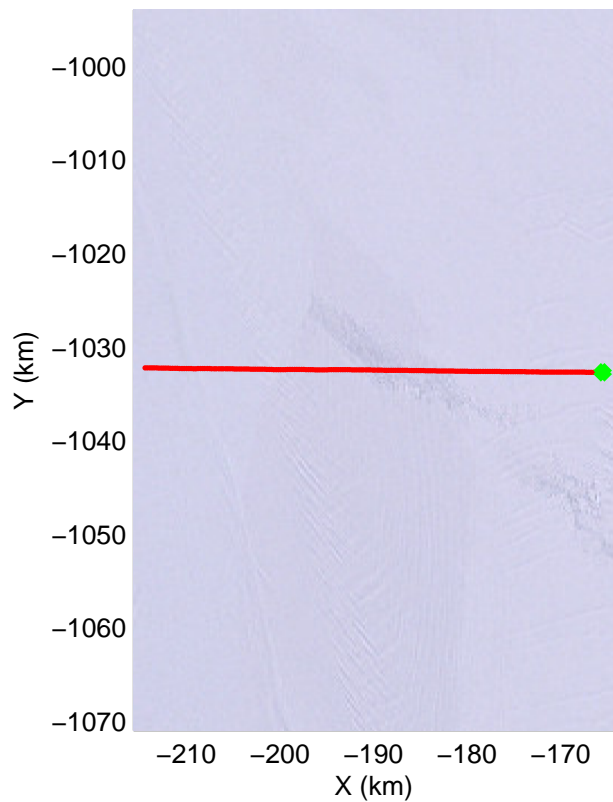


mcords3 2013_Antarctica_P3: "Siple Coast" 20131126_01_014: -3:52:20.3 to -3:58:38.6 GPS




mcords3 2013_Antarctica_P3: "Siple Coast" 20131126_01_014: -3:52:20.3 to -3:58:38.6 GPS




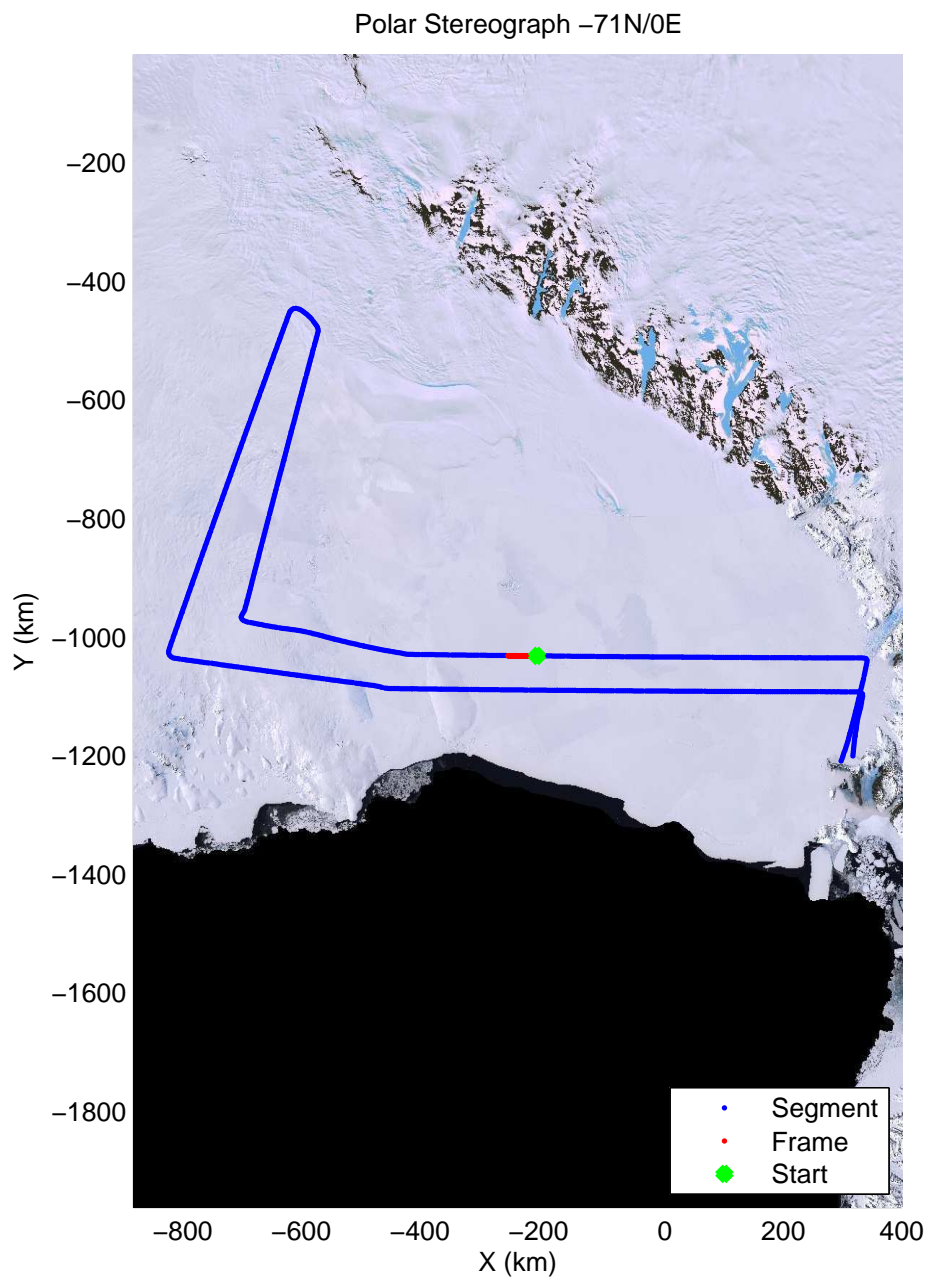
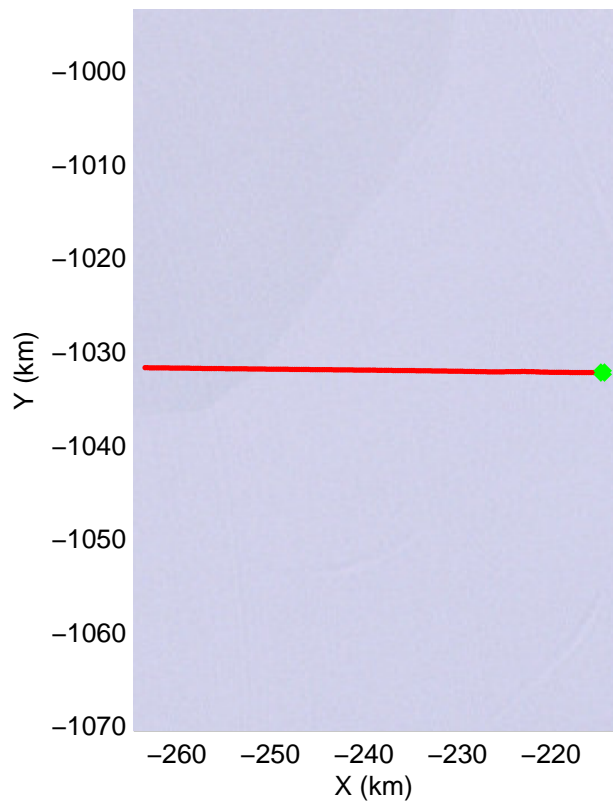


mcords3 2013_Antarctica_P3: "Siple Coast" 20131126_01_015: -3:58:39.1 to -2:04:54.6 GPS




mcords3 2013_Antarctica_P3: "Siple Coast" 20131126_01_015: -3:58:39.1 to -2:04:54.6 GPS




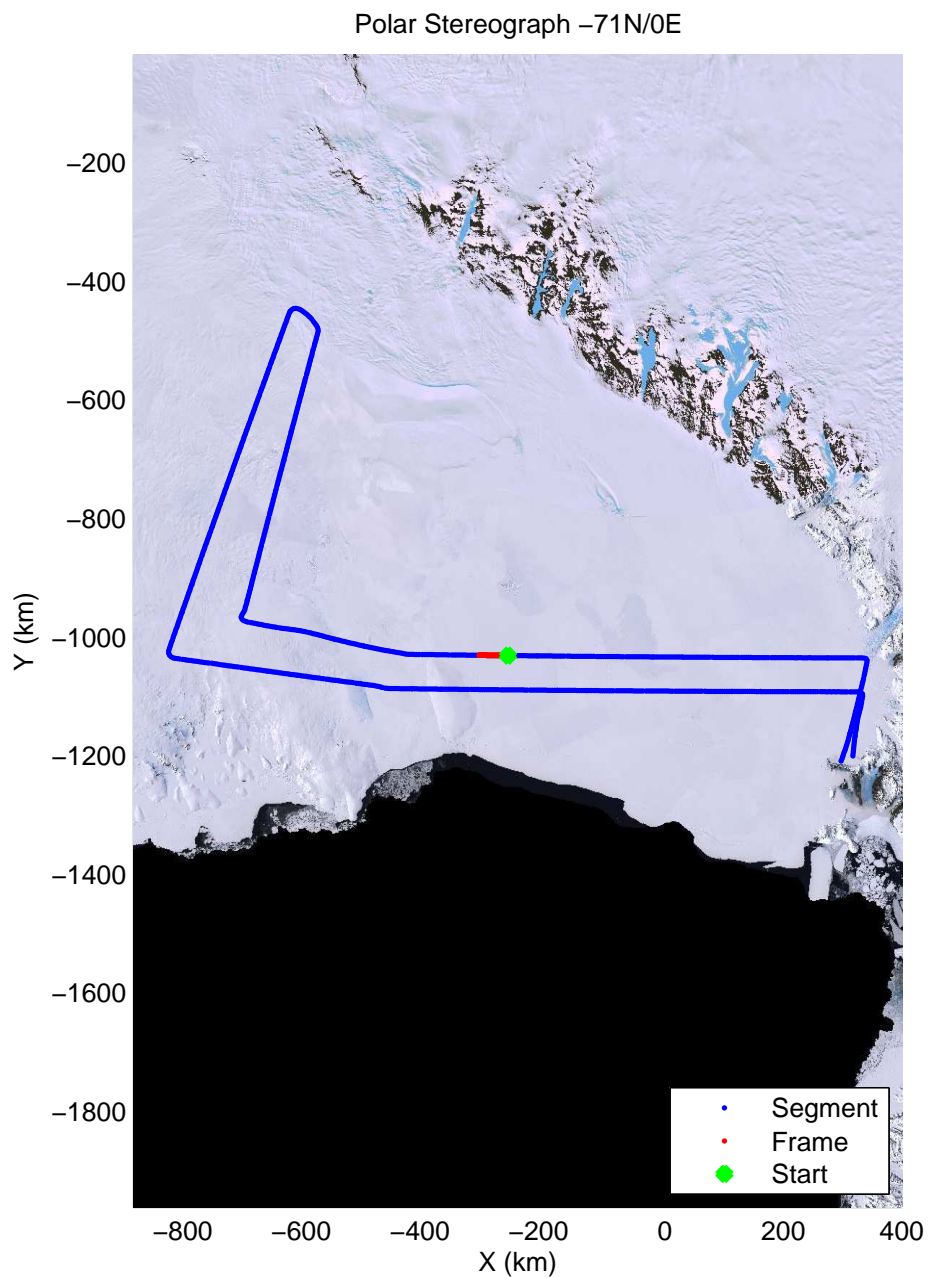
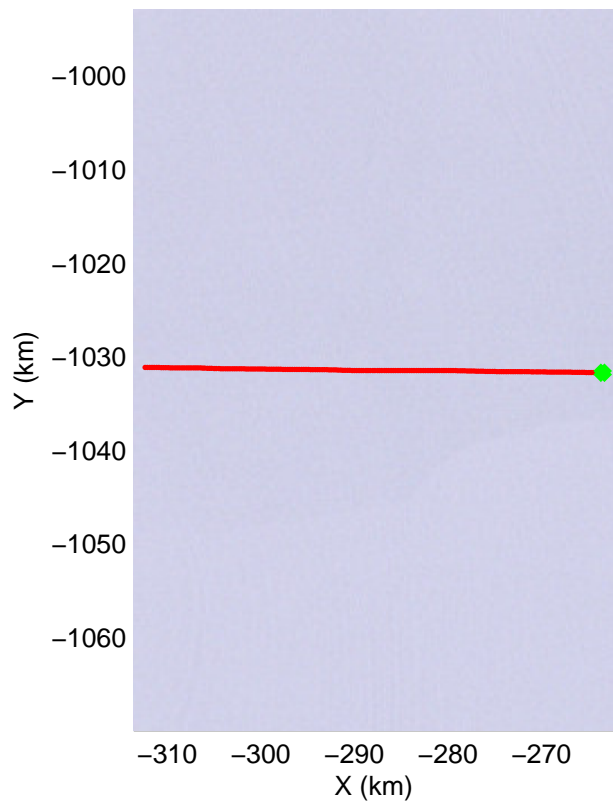


mcords3 2013_Antarctica_P3: "Siple Coast" 20131126_01_016: -2:04:55.2 to -2:11:06.6 GPS




mcords3 2013_Antarctica_P3: "Siple Coast" 20131126_01_016: -2:04:55.2 to -2:11:06.6 GPS




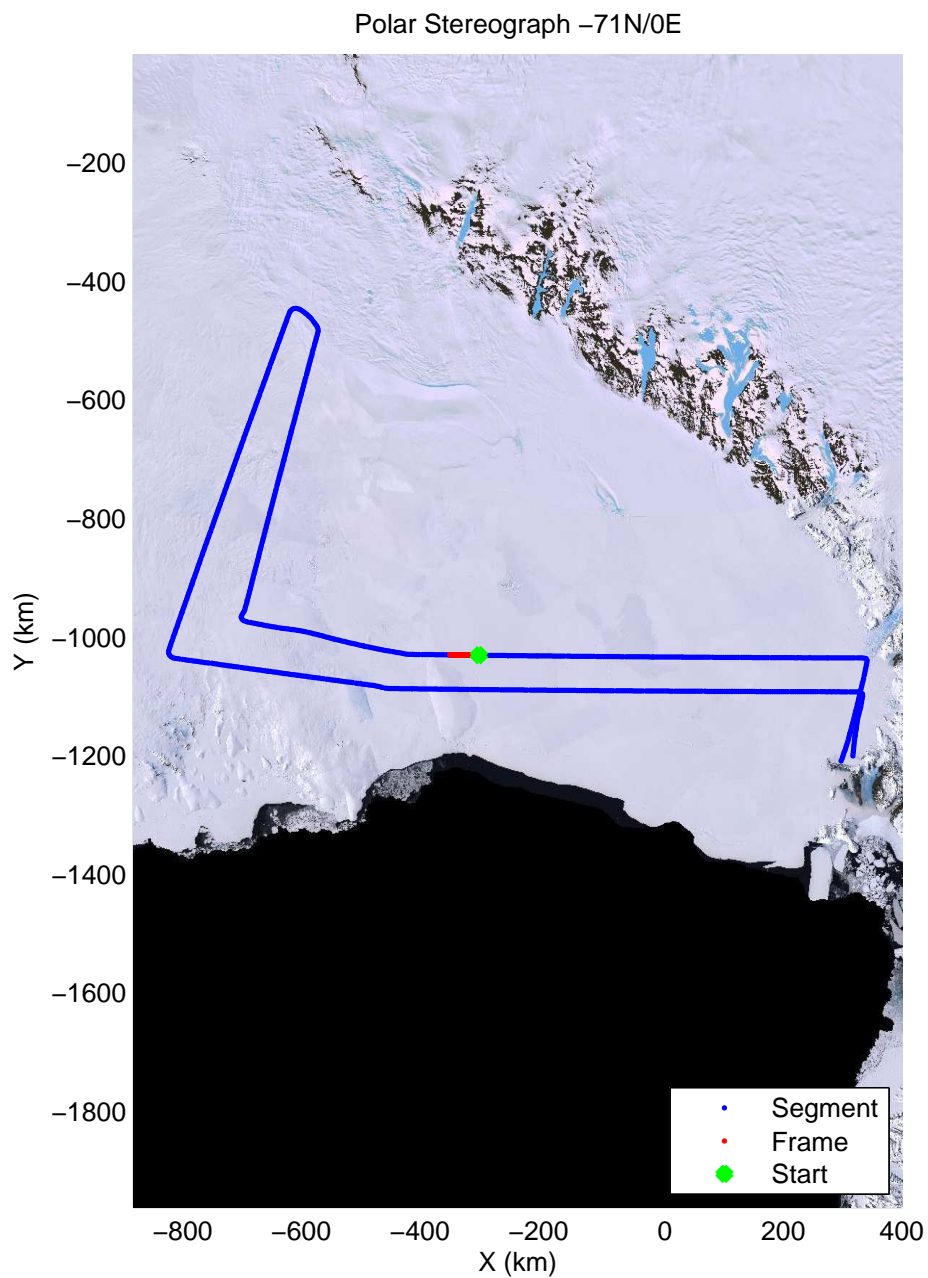



mcords3 2013_Antarctica_P3: "Siple Coast" 20131126_01_017: -2:11:07.2 to -2:17:17.0 GPS




mcords3 2013_Antarctica_P3: "Siple Coast" 20131126_01_017: -2:11:07.2 to -2:17:17.0 GPS




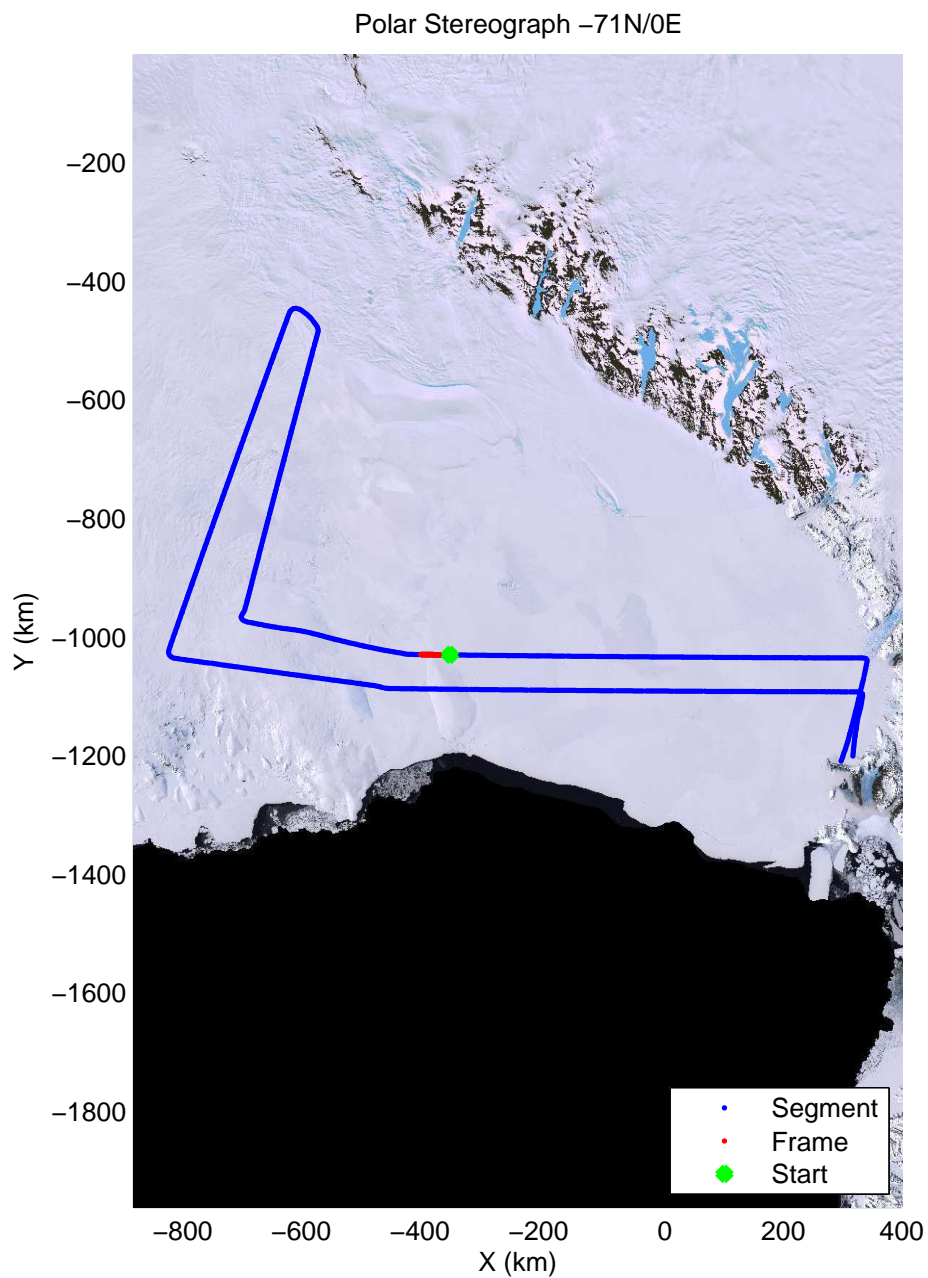



mcords3 2013_Antarctica_P3: "Siple Coast" 20131126_01_018: -2:17:17.6 to -2:23:21.1 GPS




mcords3 2013_Antarctica_P3: "Siple Coast" 20131126_01_018: -2:17:17.6 to -2:23:21.1 GPS




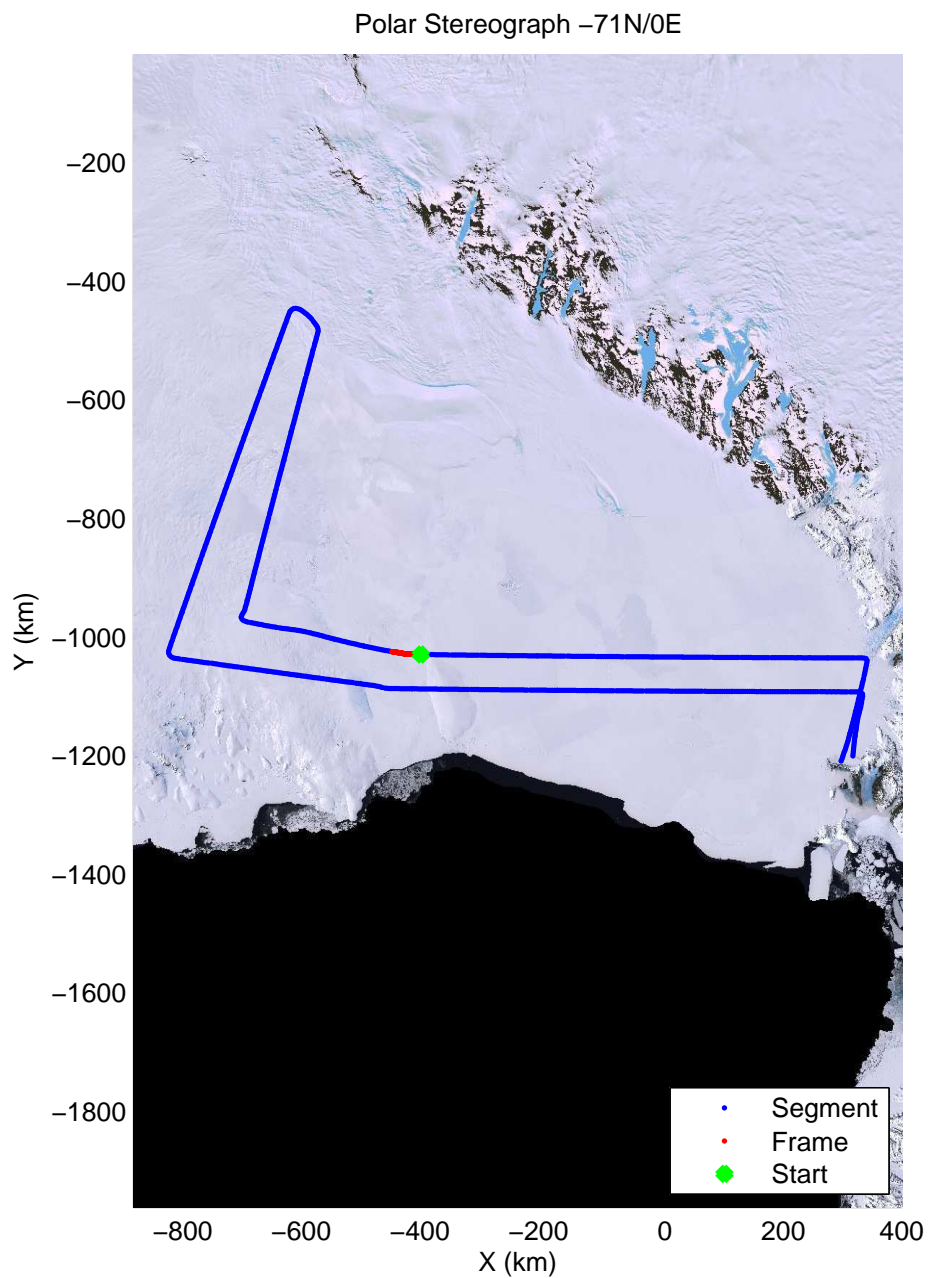


mcords3 2013_Antarctica_P3: "Siple Coast" 20131126_01_019: -2:23:21.7 to -2:29:27.5 GPS

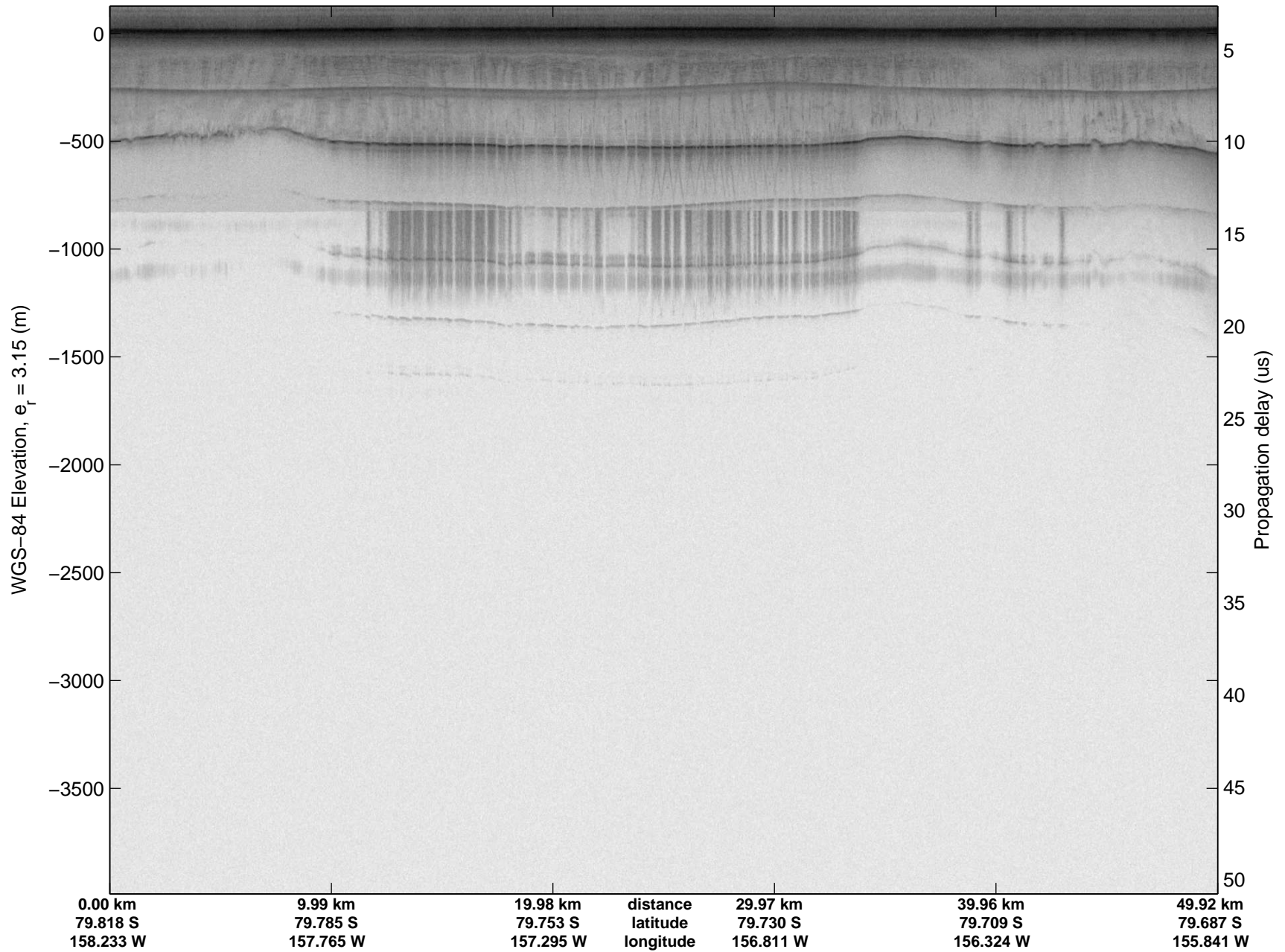


mcords3 2013_Antarctica_P3: "Siple Coast" 20131126_01_019: -2:23:21.7 to -2:29:27.5 GPS

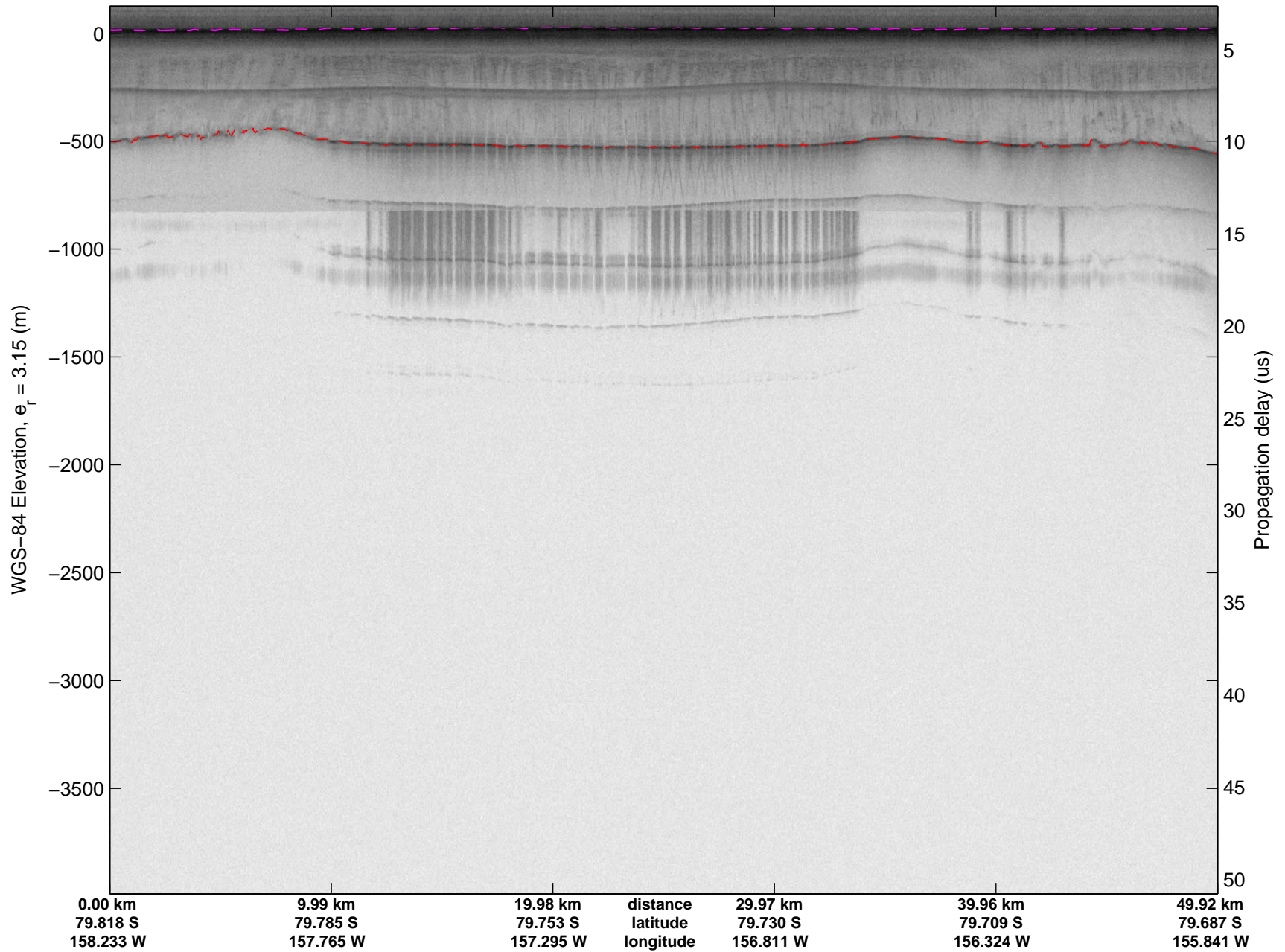


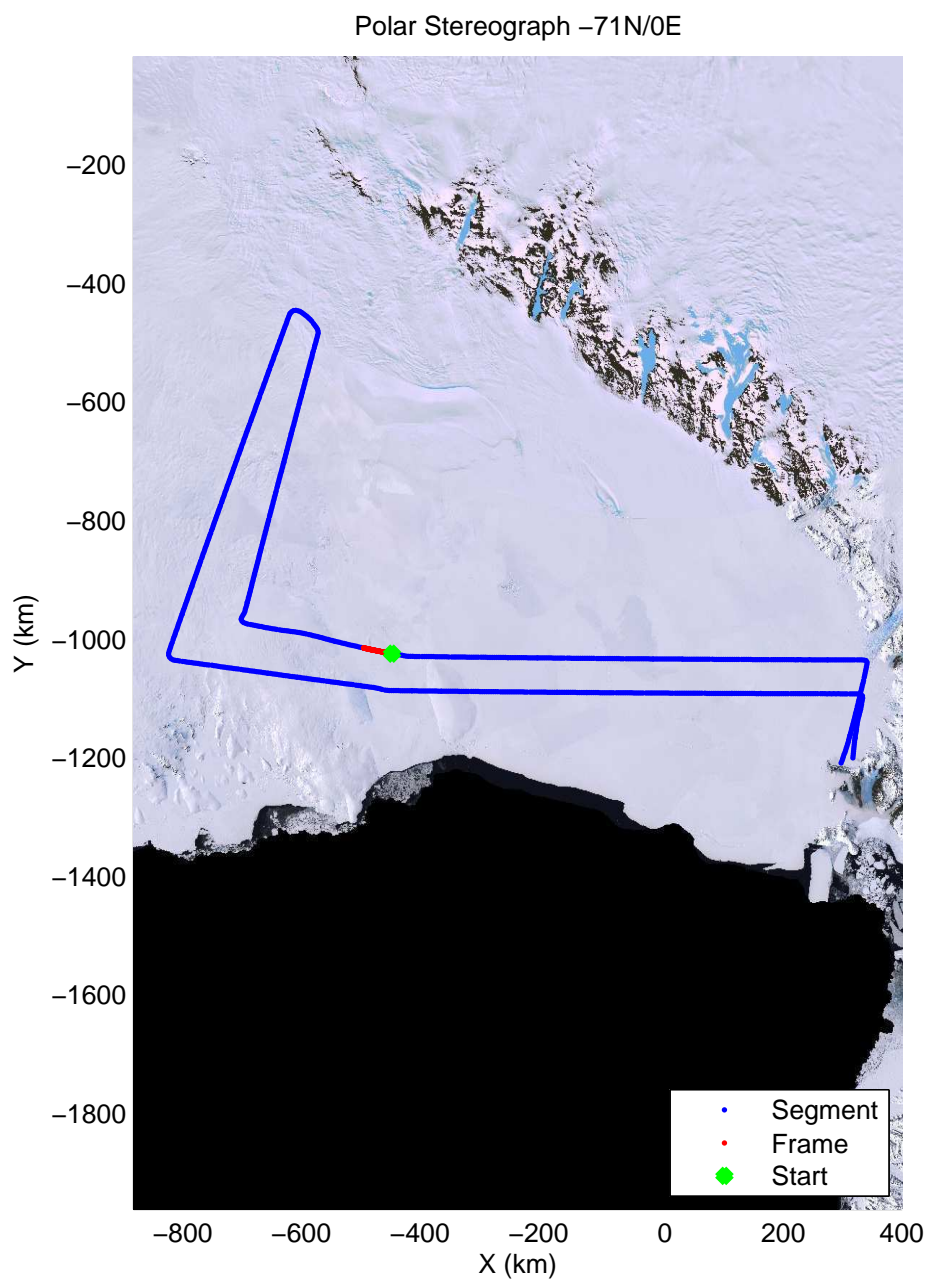
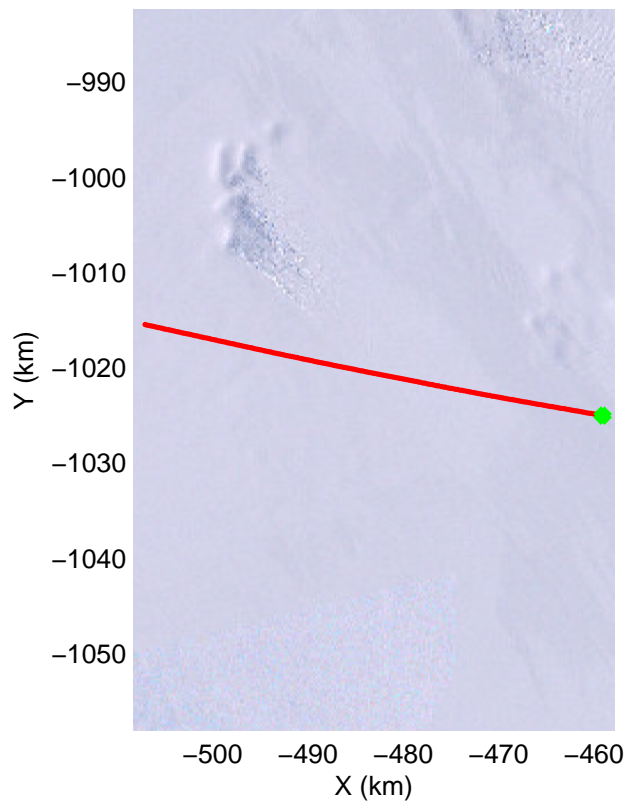


mcords3 2013_Antarctica_P3: "Siple Coast" 20131126_01_020: -2:29:28.1 to -2:35:41.5 GPS




mcords3 2013_Antarctica_P3: "Siple Coast" 20131126_01_020: -2:29:28.1 to -2:35:41.5 GPS

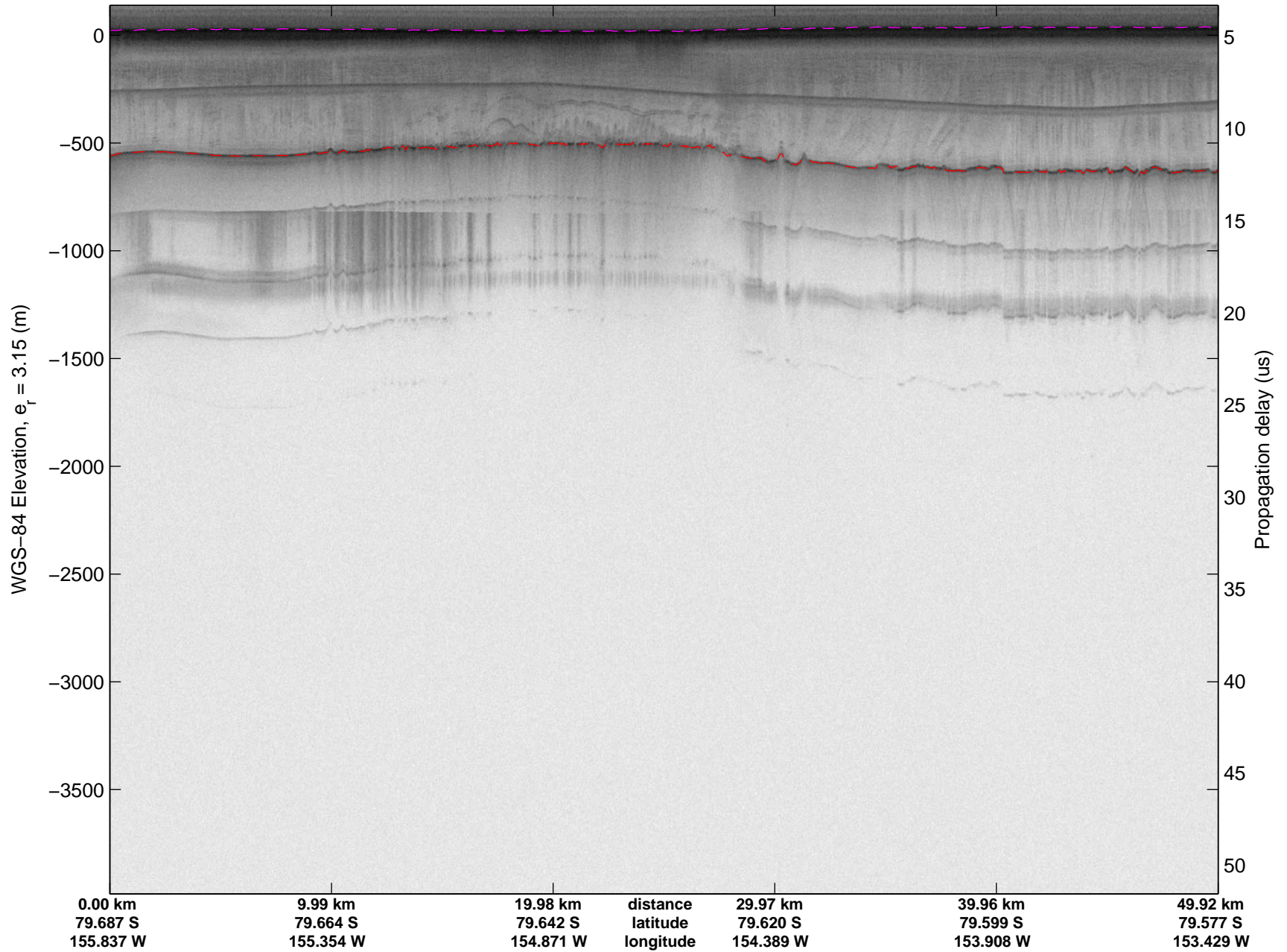


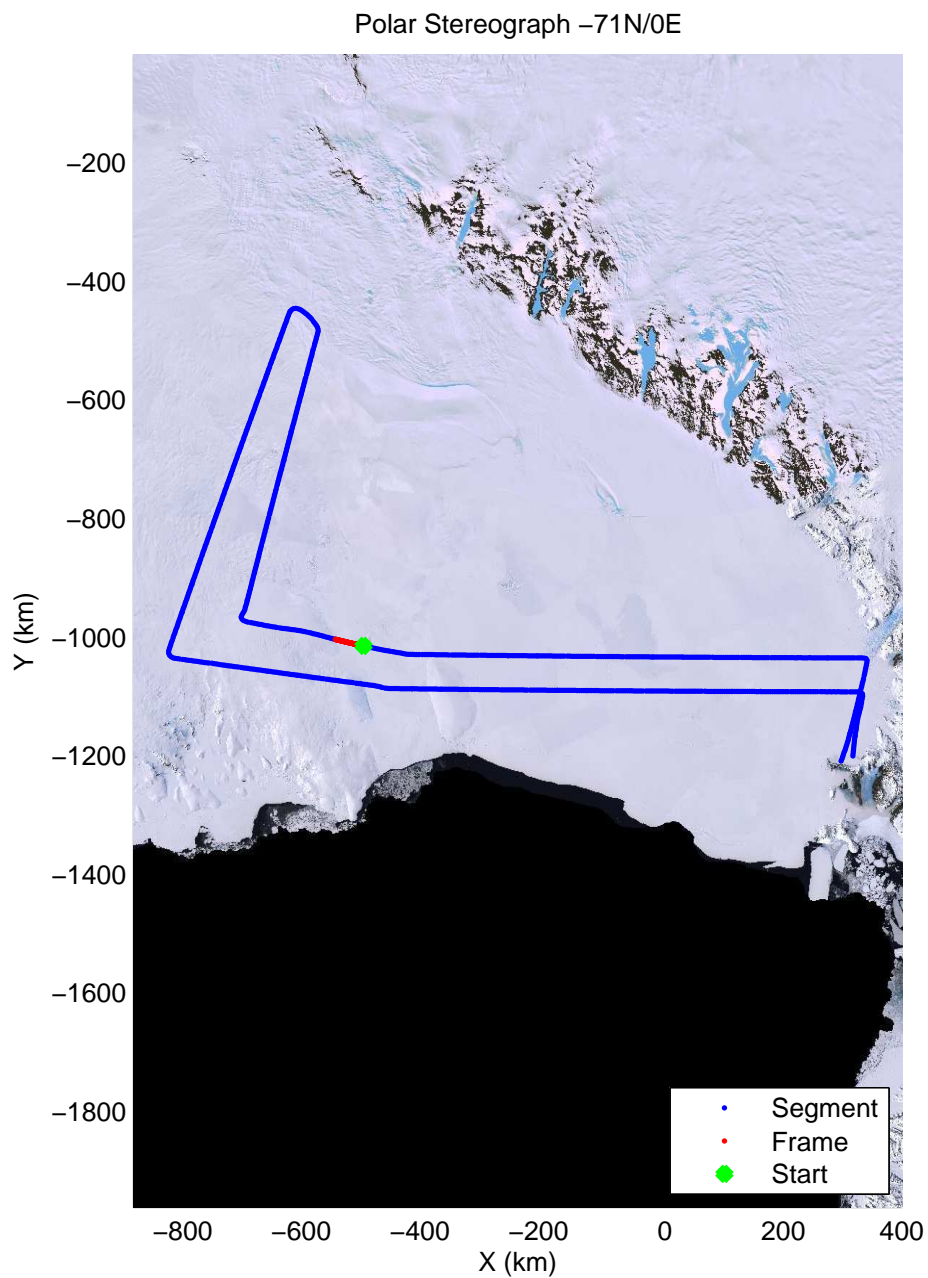
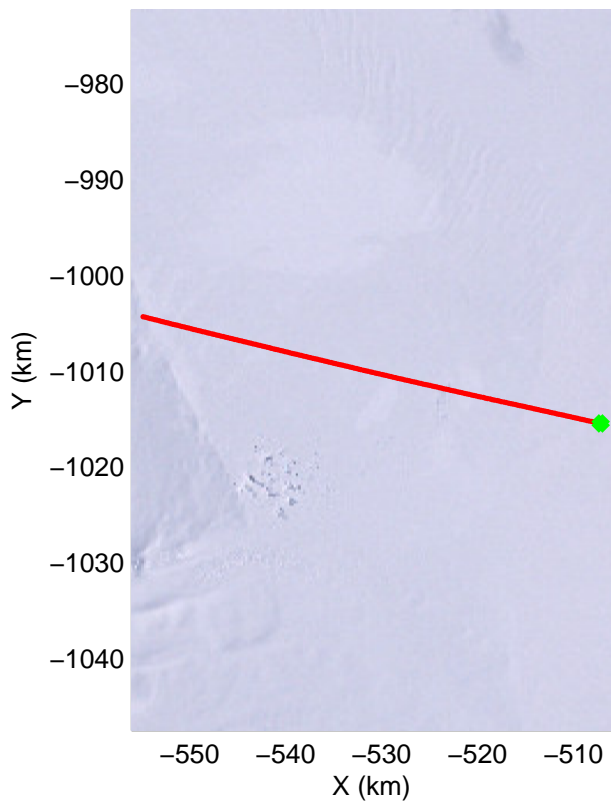


mcords3 2013_Antarctica_P3: "Siple Coast" 20131126_01_021: -2:35:42.2 to -2:42:01.9 GPS




mcords3 2013_Antarctica_P3: "Siple Coast" 20131126_01_021: -2:35:42.2 to -2:42:01.9 GPS

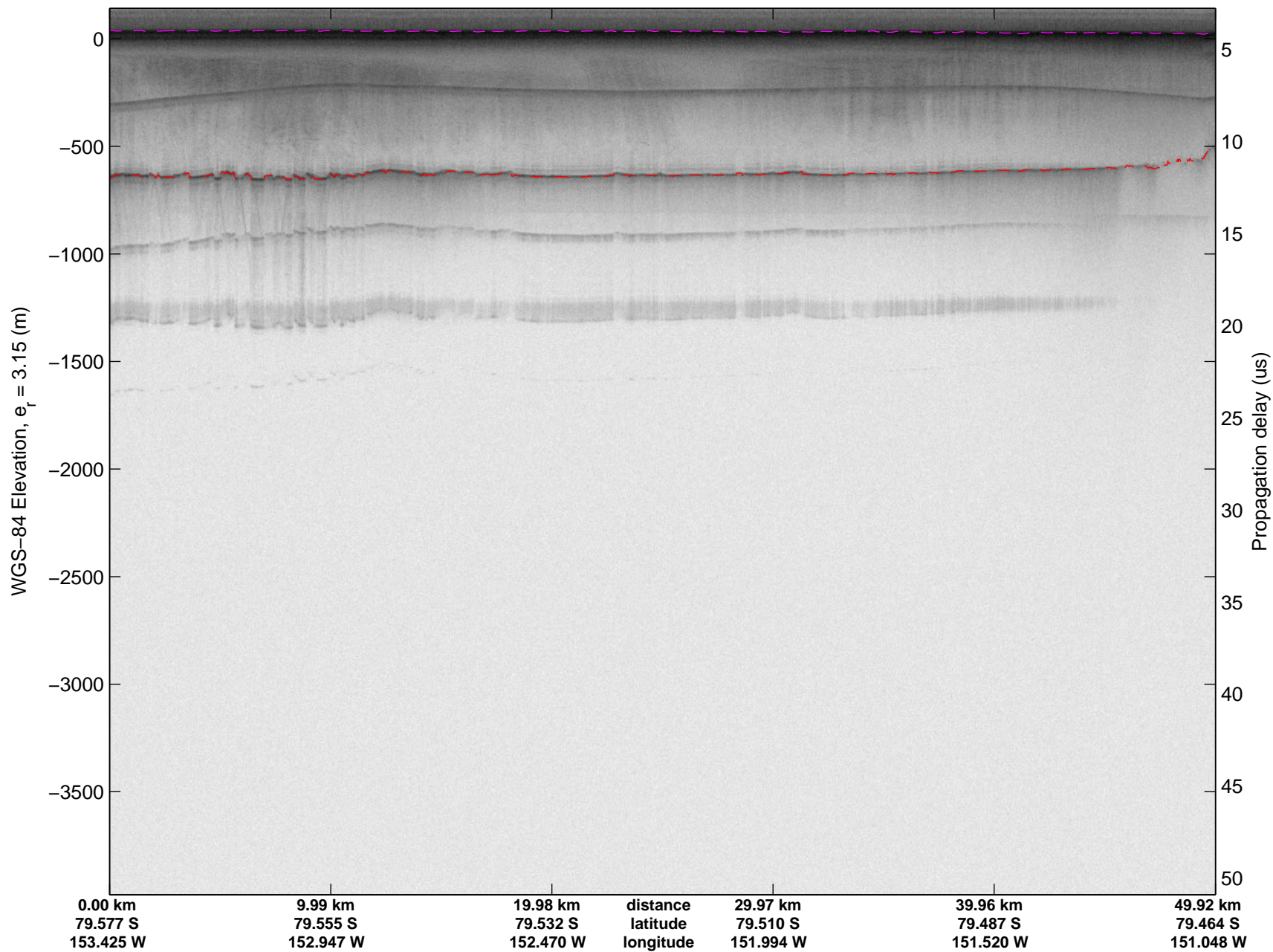


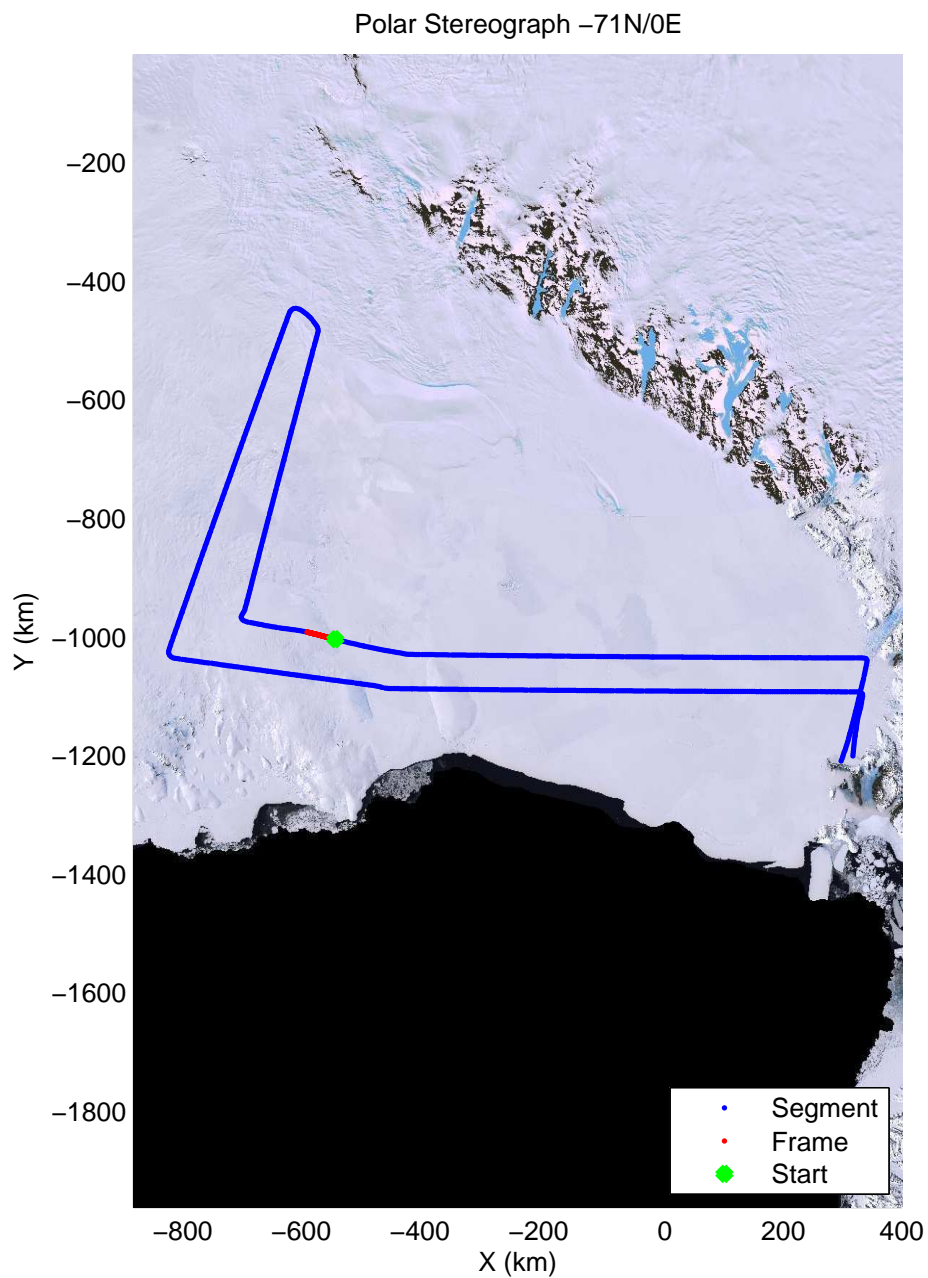
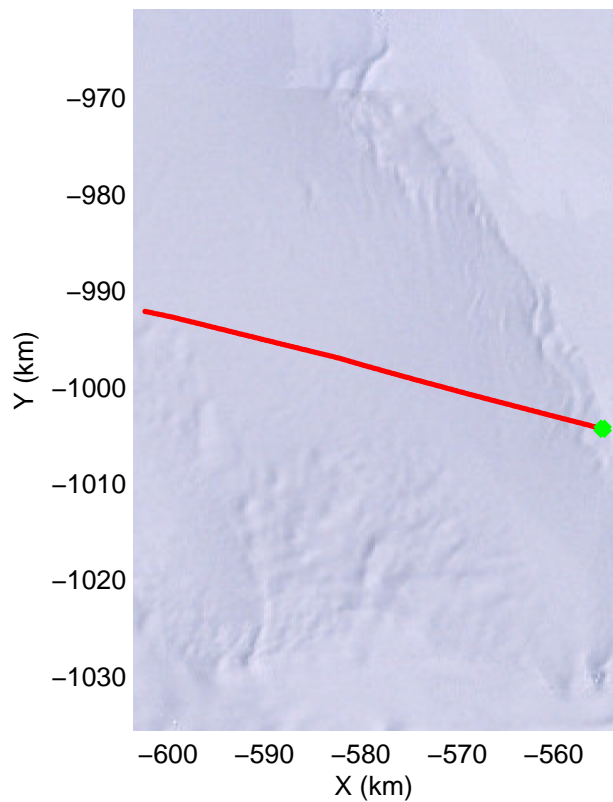


mcords3 2013_Antarctica_P3: "Siple Coast" 20131126_01_022: -2:42:02.5 to -2:48:04.4 GPS




mcords3 2013_Antarctica_P3: "Siple Coast" 20131126_01_022: -2:42:02.5 to -2:48:04.4 GPS

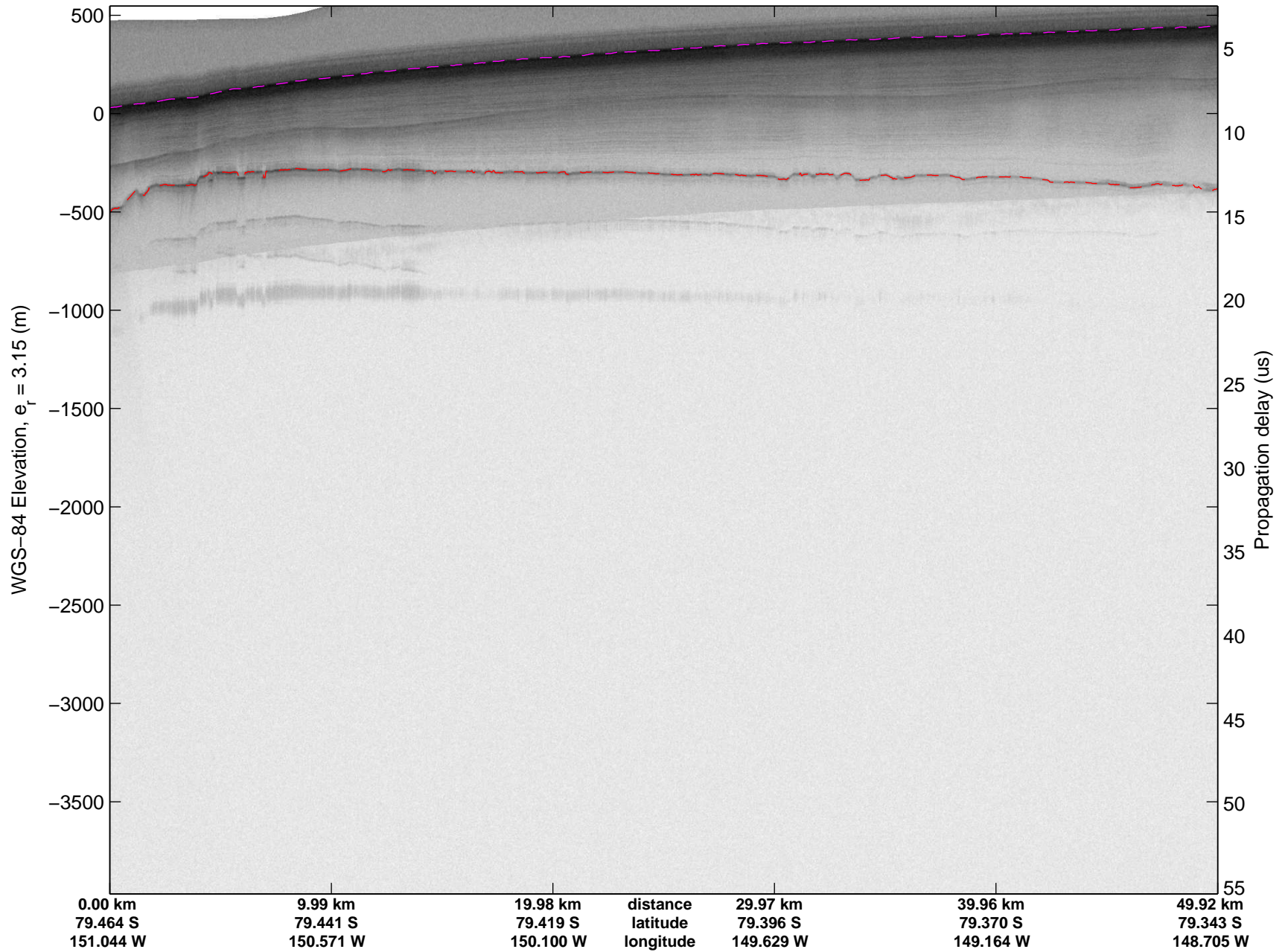


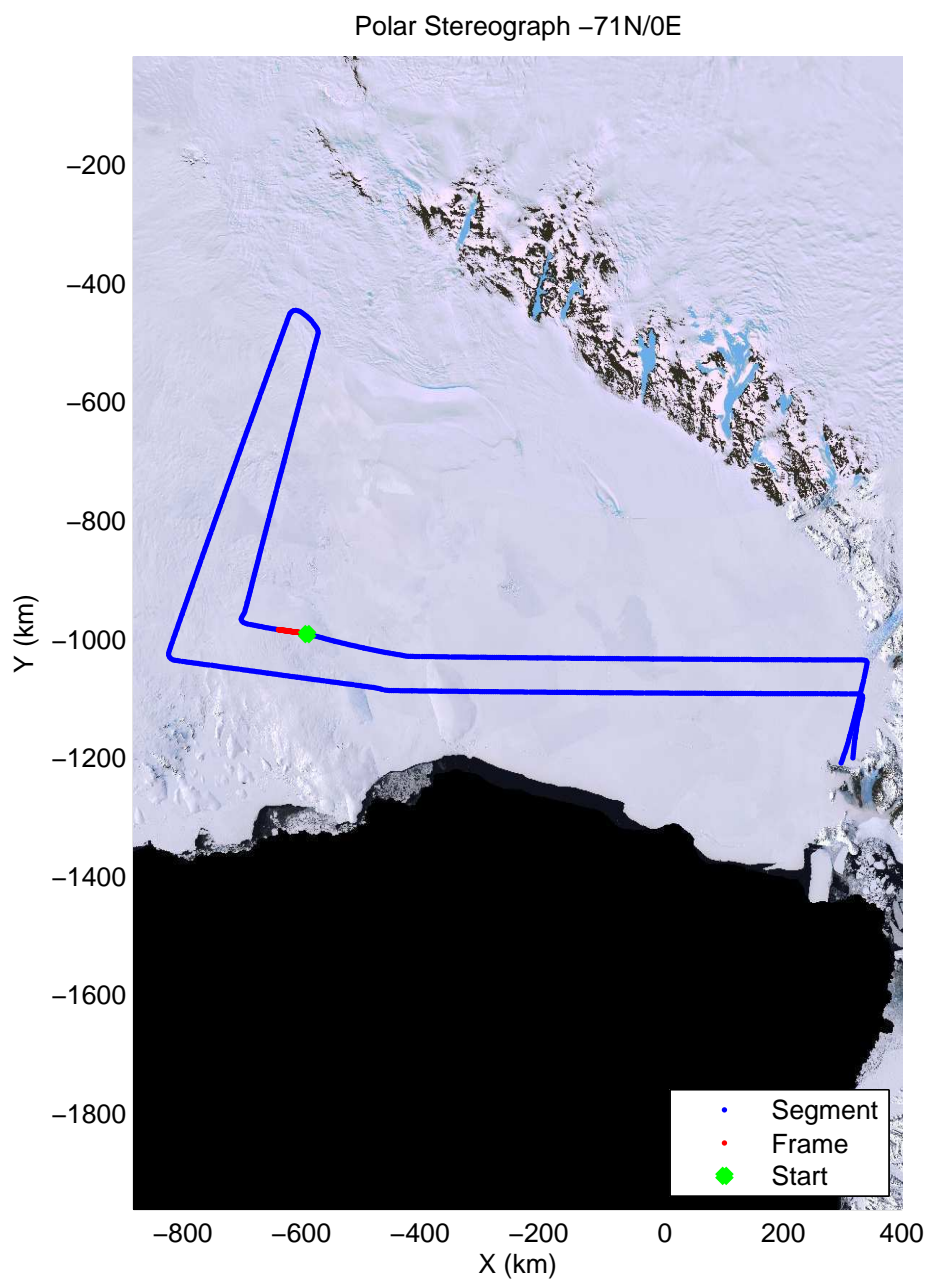
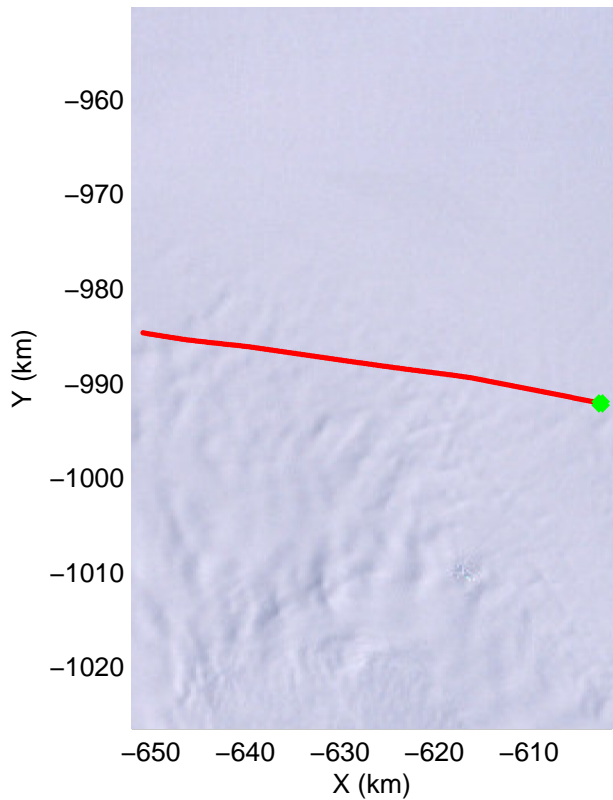


mcords3 2013_Antarctica_P3: "Siple Coast" 20131126_01_023: -2:48:05.0 to -2:54:27.1 GPS




mcords3 2013_Antarctica_P3: "Siple Coast" 20131126_01_023: -2:48:05.0 to -2:54:27.1 GPS

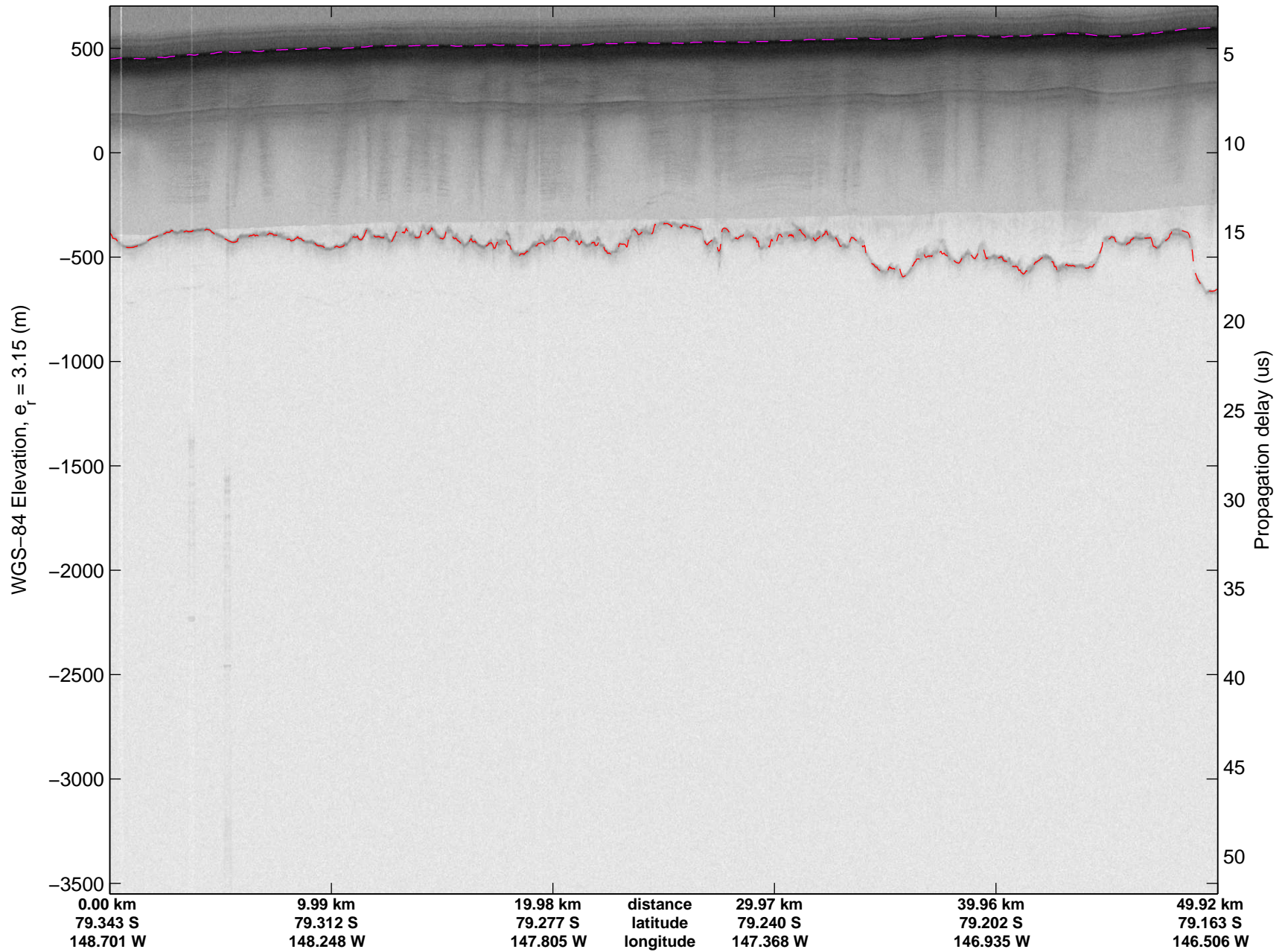


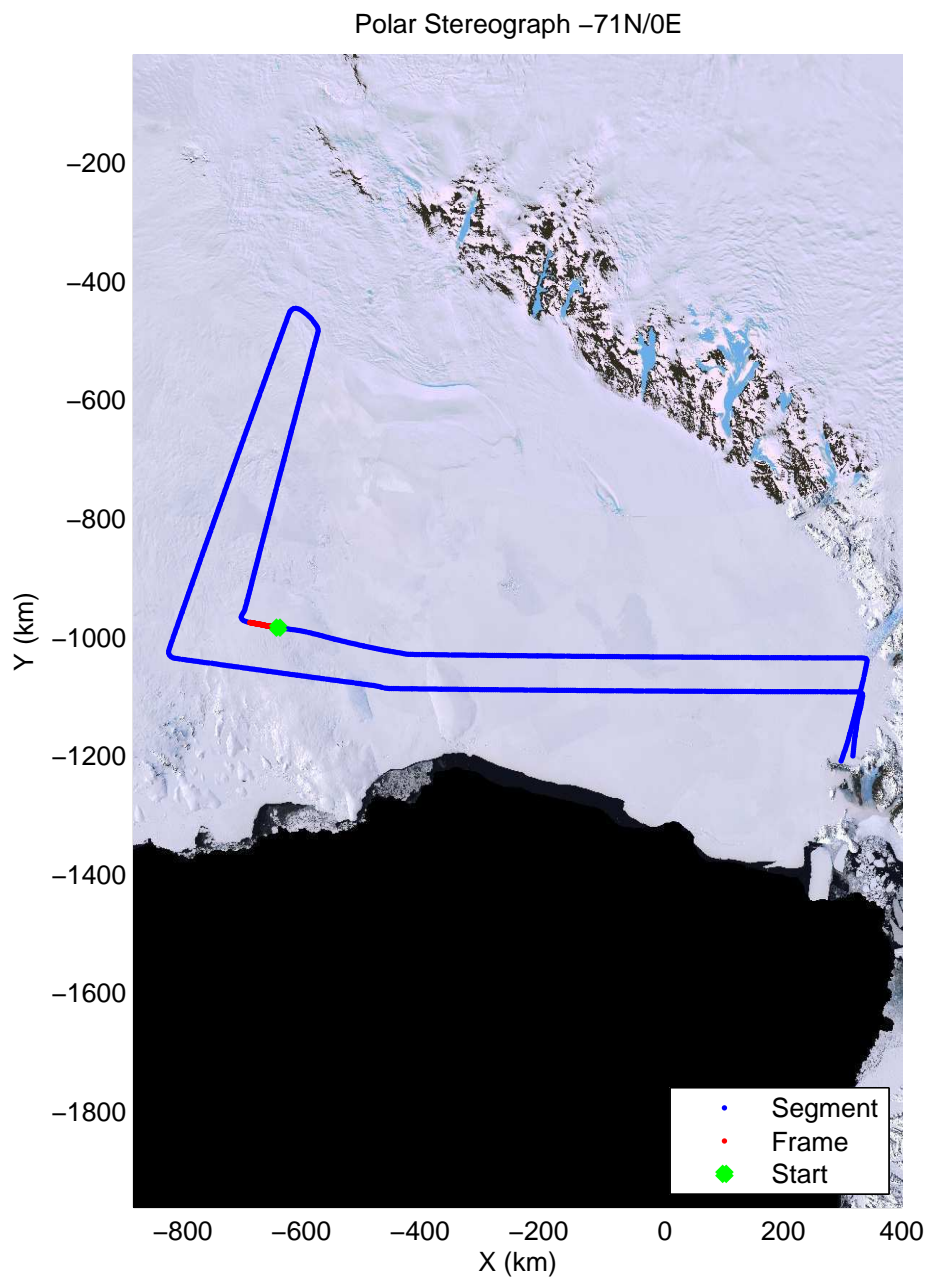
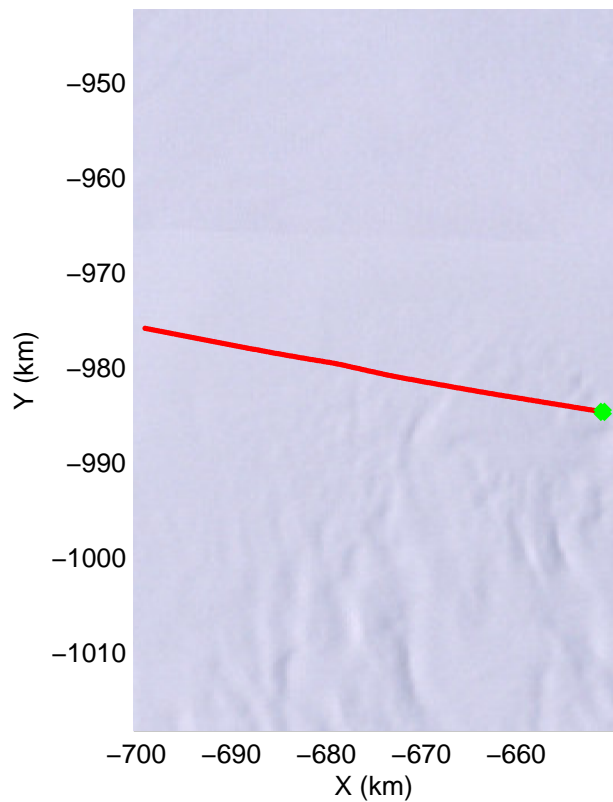


mcords3 2013_Antarctica_P3: "Siple Coast" 20131126_01_024: -2:54:27.7 to -1:00:45.7 GPS




mcords3 2013_Antarctica_P3: "Siple Coast" 20131126_01_024: -2:54:27.7 to -1:00:45.7 GPS

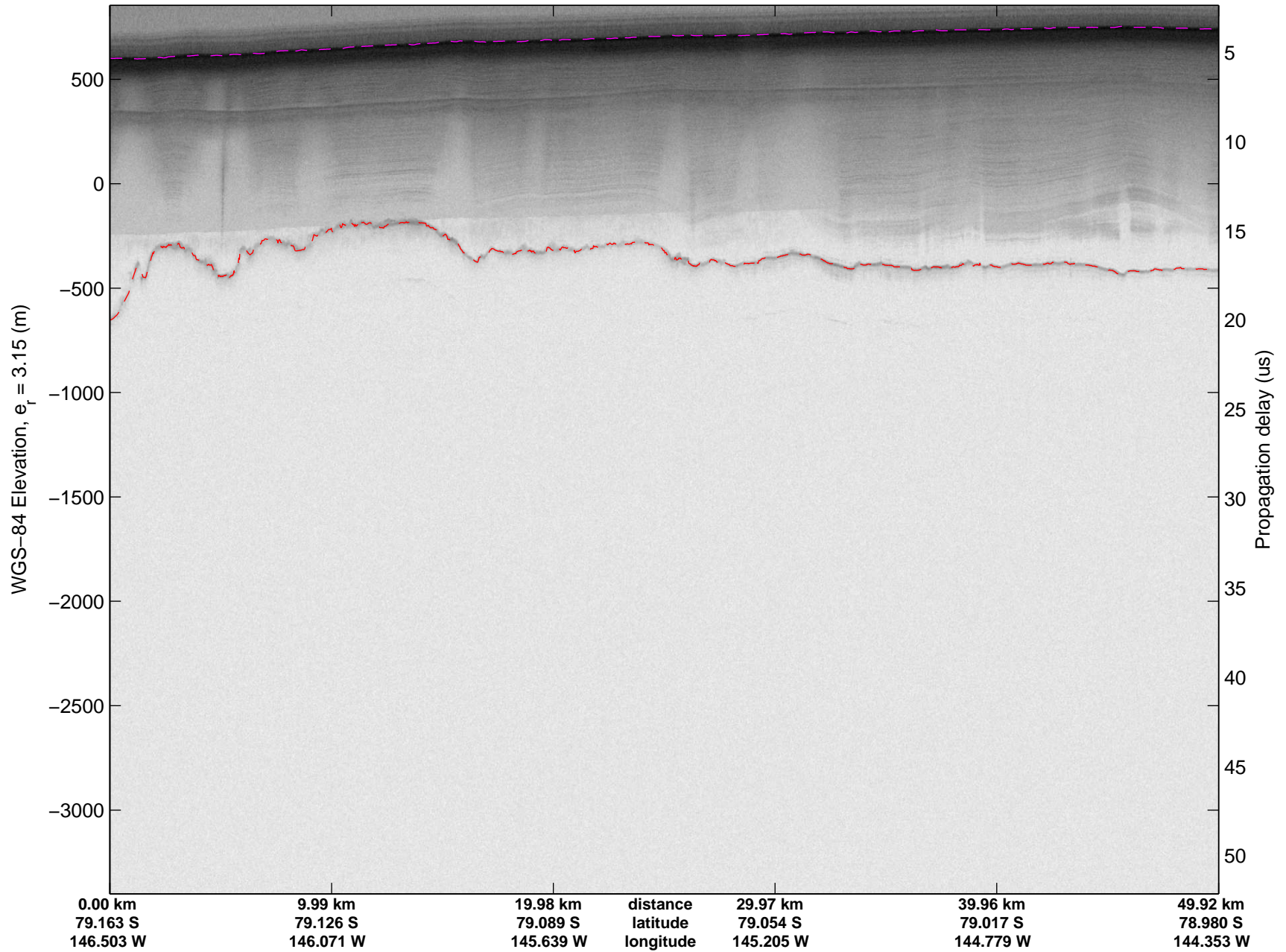


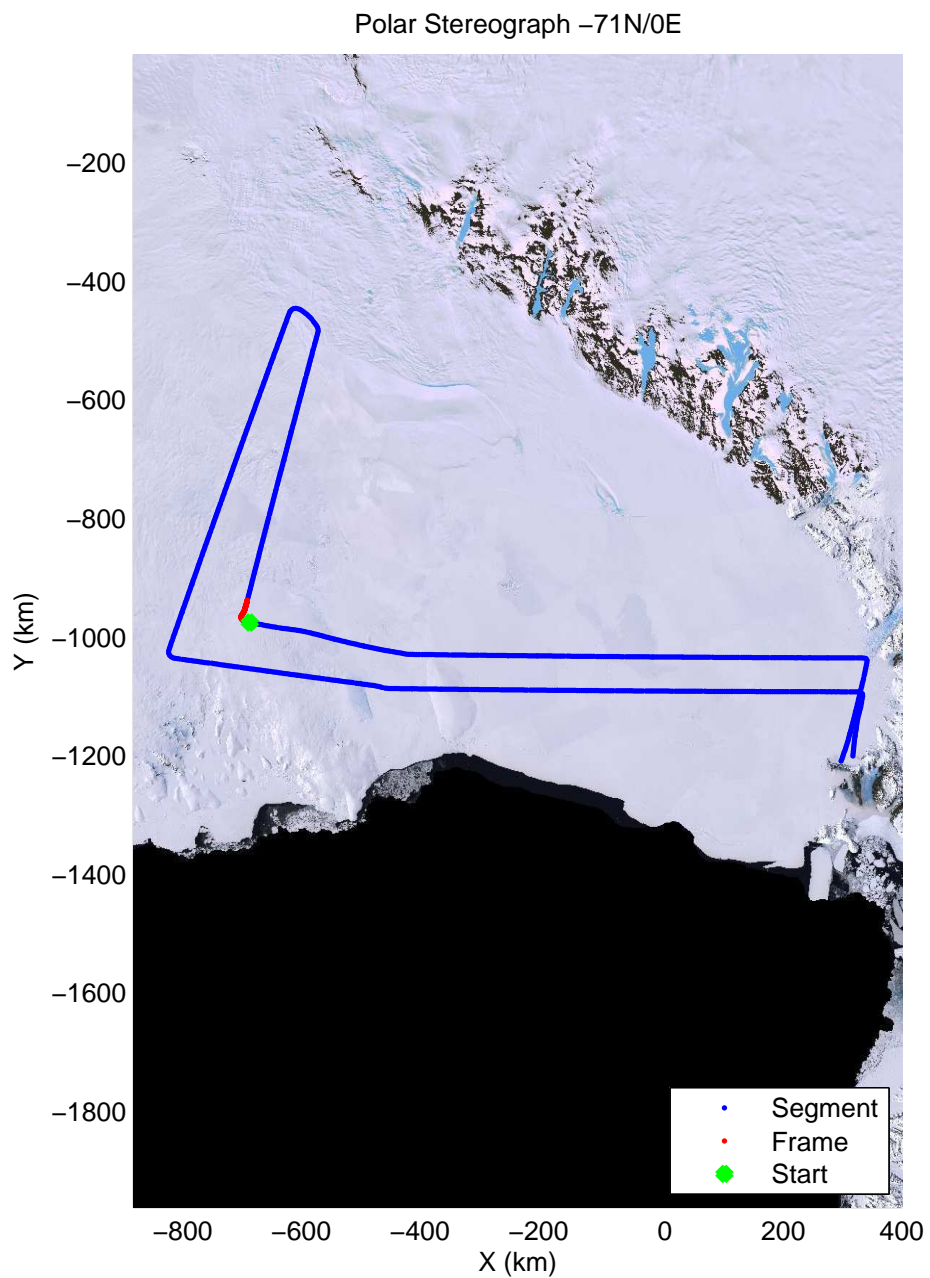
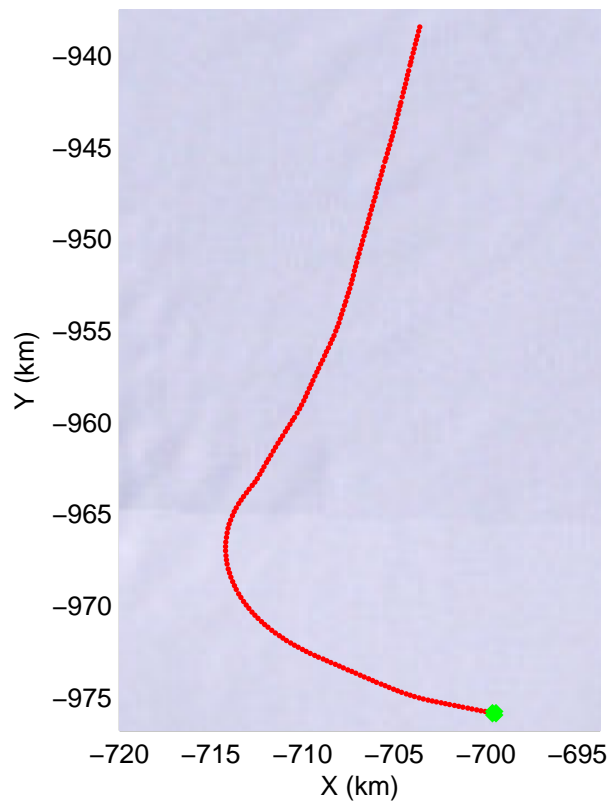


mcords3 2013_Antarctica_P3: "Siple Coast" 20131126_01_025: -1:00:46.3 to -1:07:08.2 GPS




mcords3 2013_Antarctica_P3: "Siple Coast" 20131126_01_025: -1:00:46.3 to -1:07:08.2 GPS

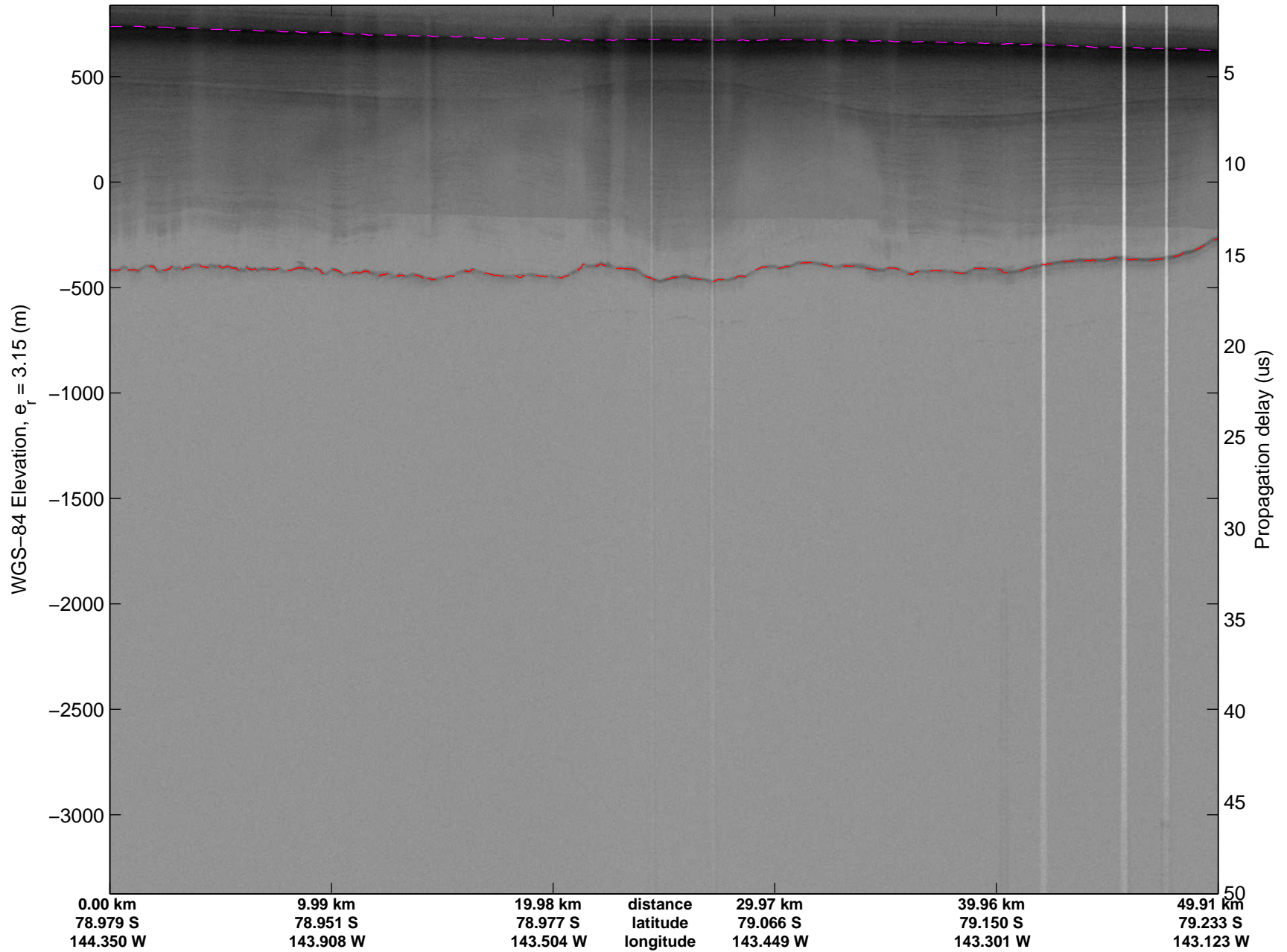


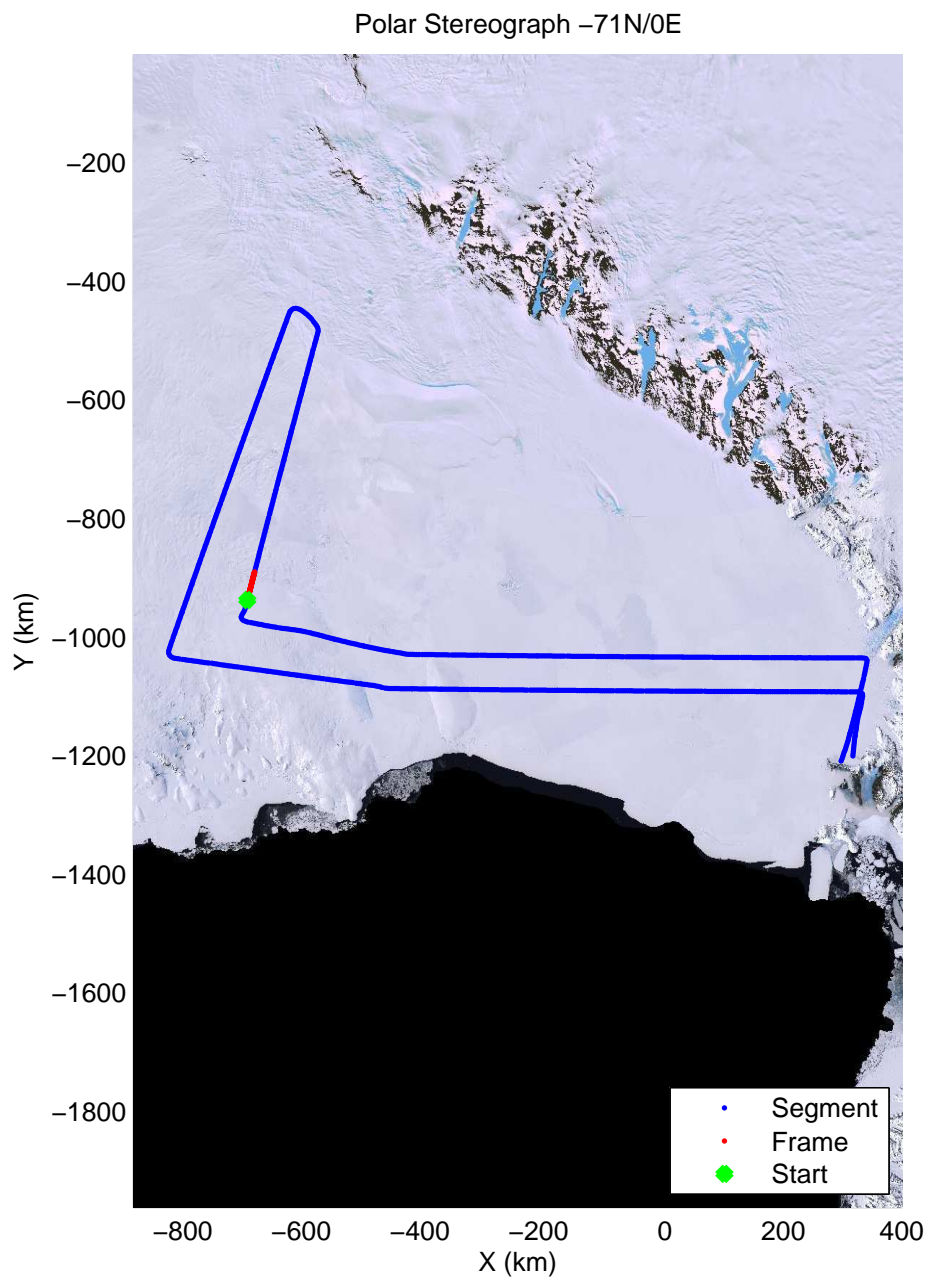



mcords3 2013_Antarctica_P3: "Siple Coast" 20131126_01_026: -1:07:08.8 to -1:13:41.5 GPS




mcords3 2013_Antarctica_P3: "Siple Coast" 20131126_01_026: -1:07:08.8 to -1:13:41.5 GPS




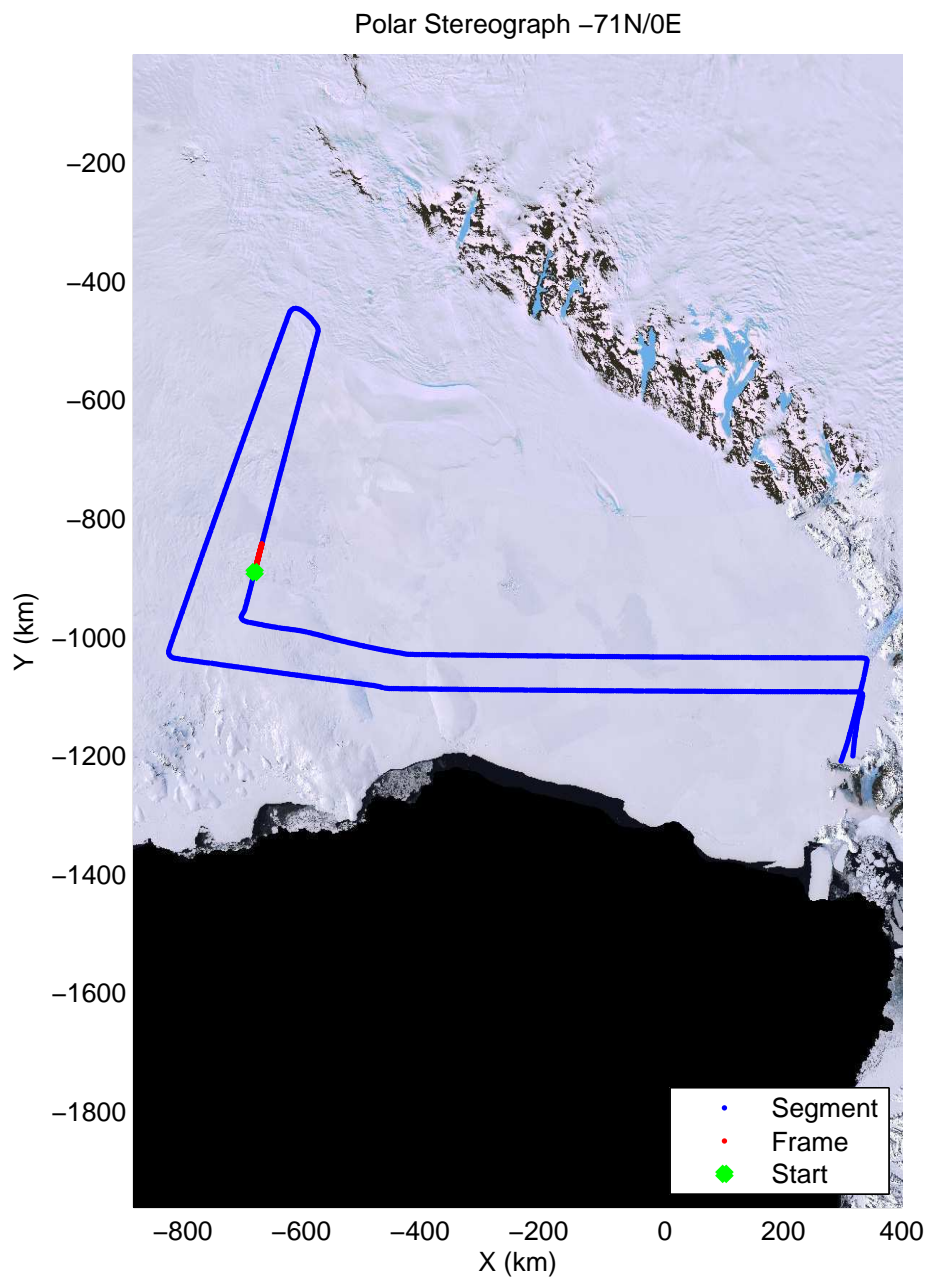



mcords3 2013_Antarctica_P3: "Siple Coast" 20131126_01_027: -1:13:42.1 to -1:19:48.8 GPS




mcords3 2013_Antarctica_P3: "Siple Coast" 20131126_01_027: -1:13:42.1 to -1:19:48.8 GPS

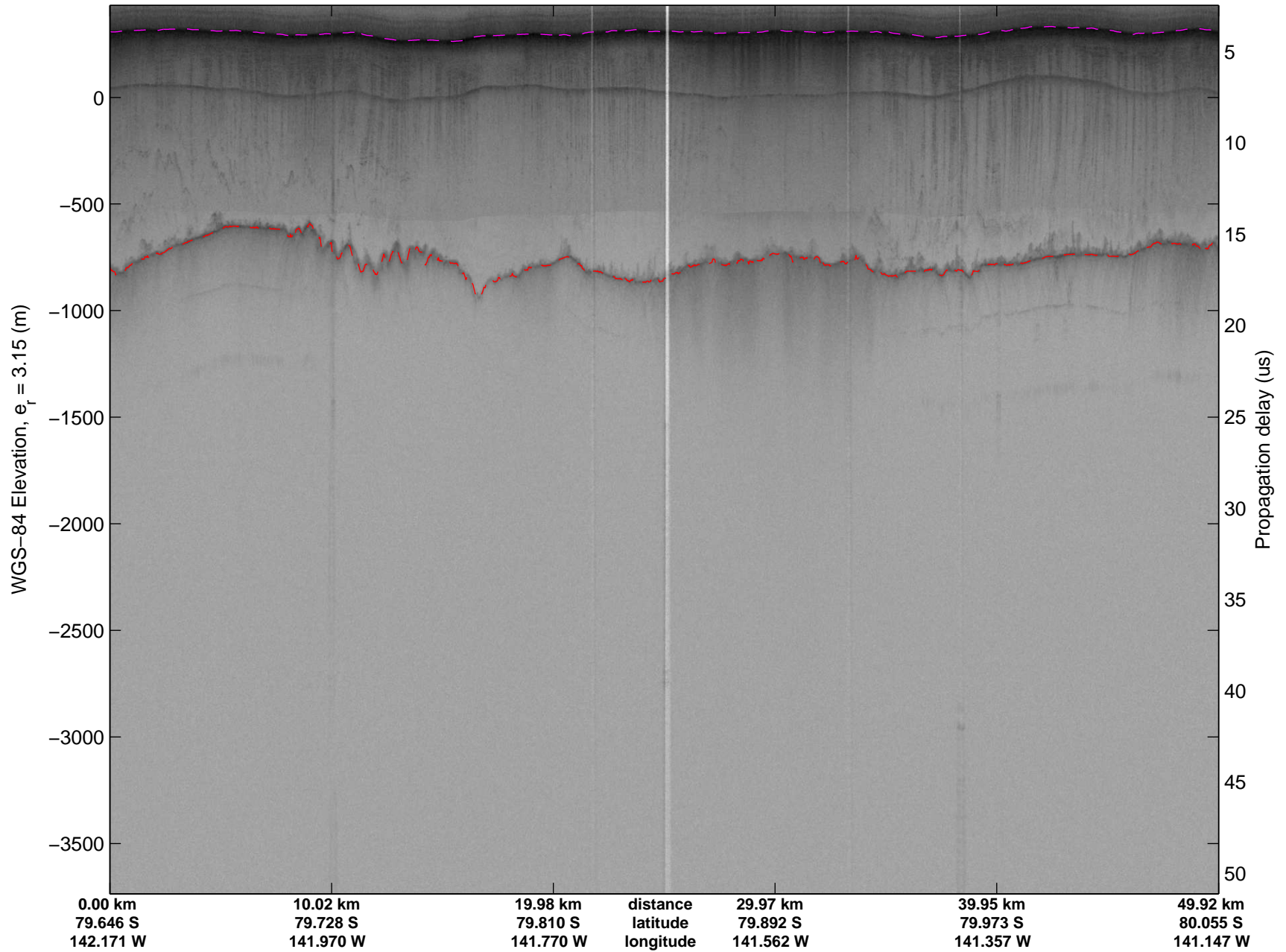


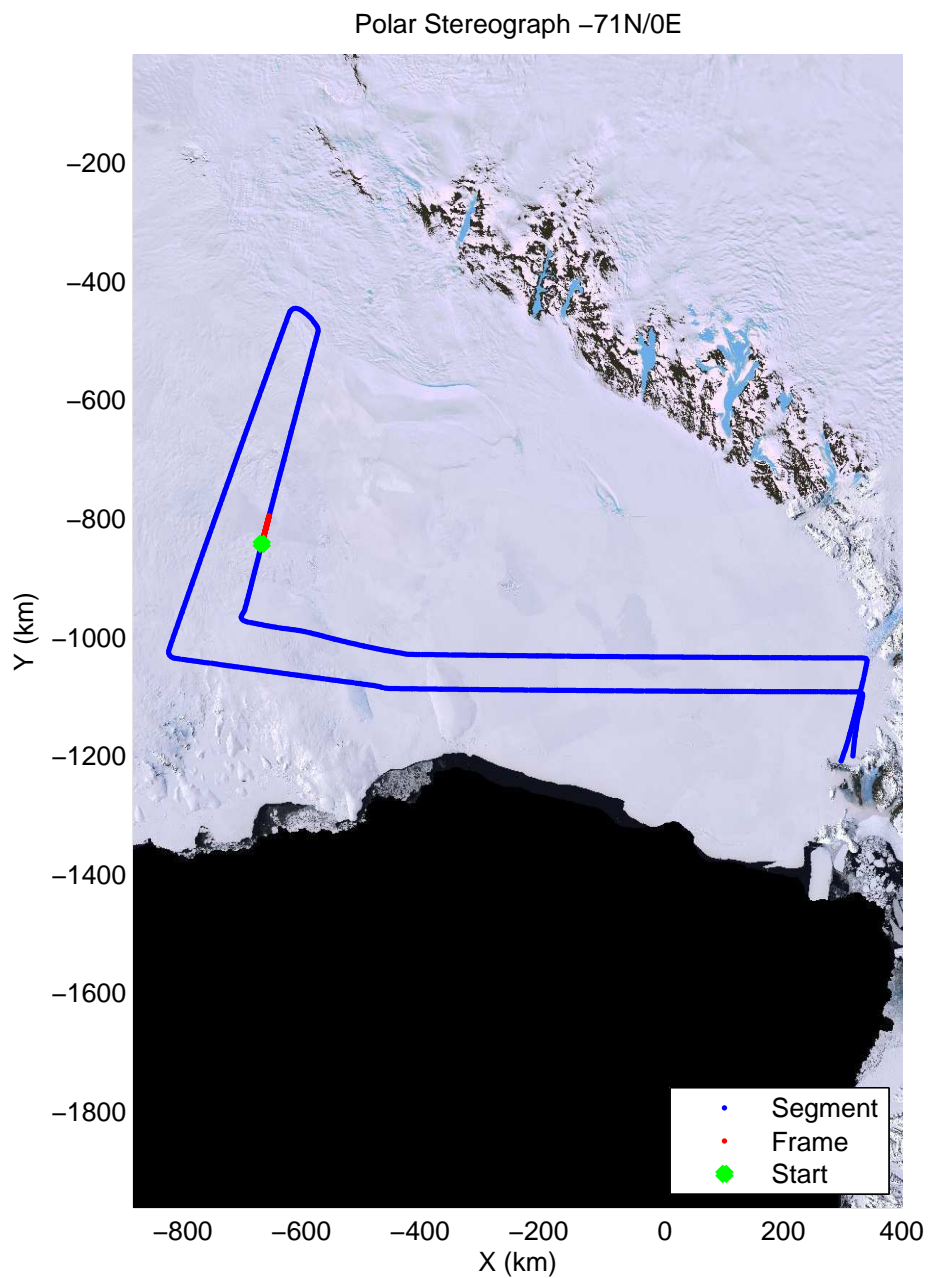



mcords3 2013_Antarctica_P3: "Siple Coast" 20131126_01_028: -1:19:49.3 to -1:25:50.2 GPS




mcords3 2013_Antarctica_P3: "Siple Coast" 20131126_01_028: -1:19:49.3 to -1:25:50.2 GPS




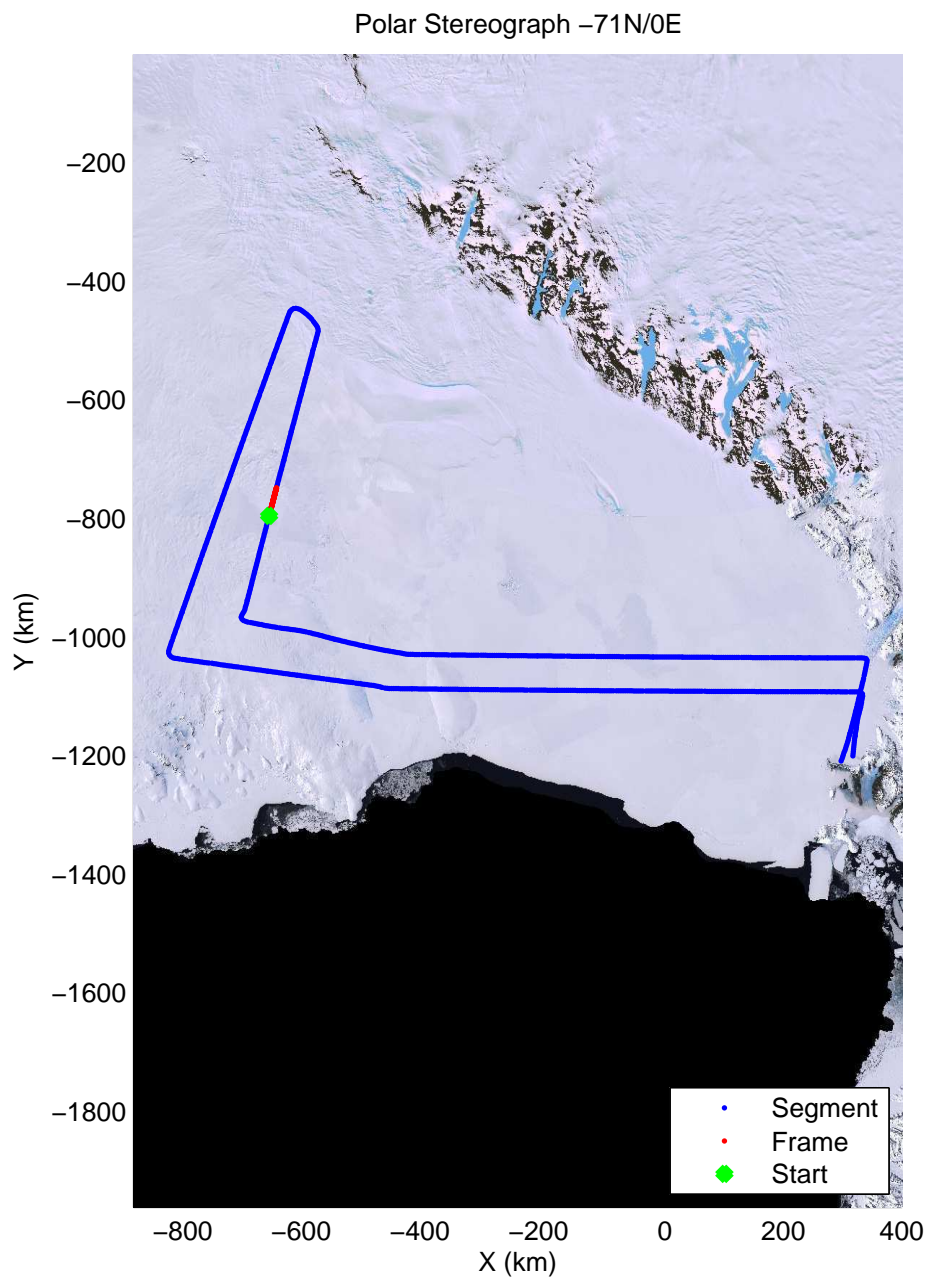



mcords3 2013_Antarctica_P3: "Siple Coast" 20131126_01_029: -1:25:50.8 to -1:31:57.0 GPS




mcords3 2013_Antarctica_P3: "Siple Coast" 20131126_01_029: -1:25:50.8 to -1:31:57.0 GPS

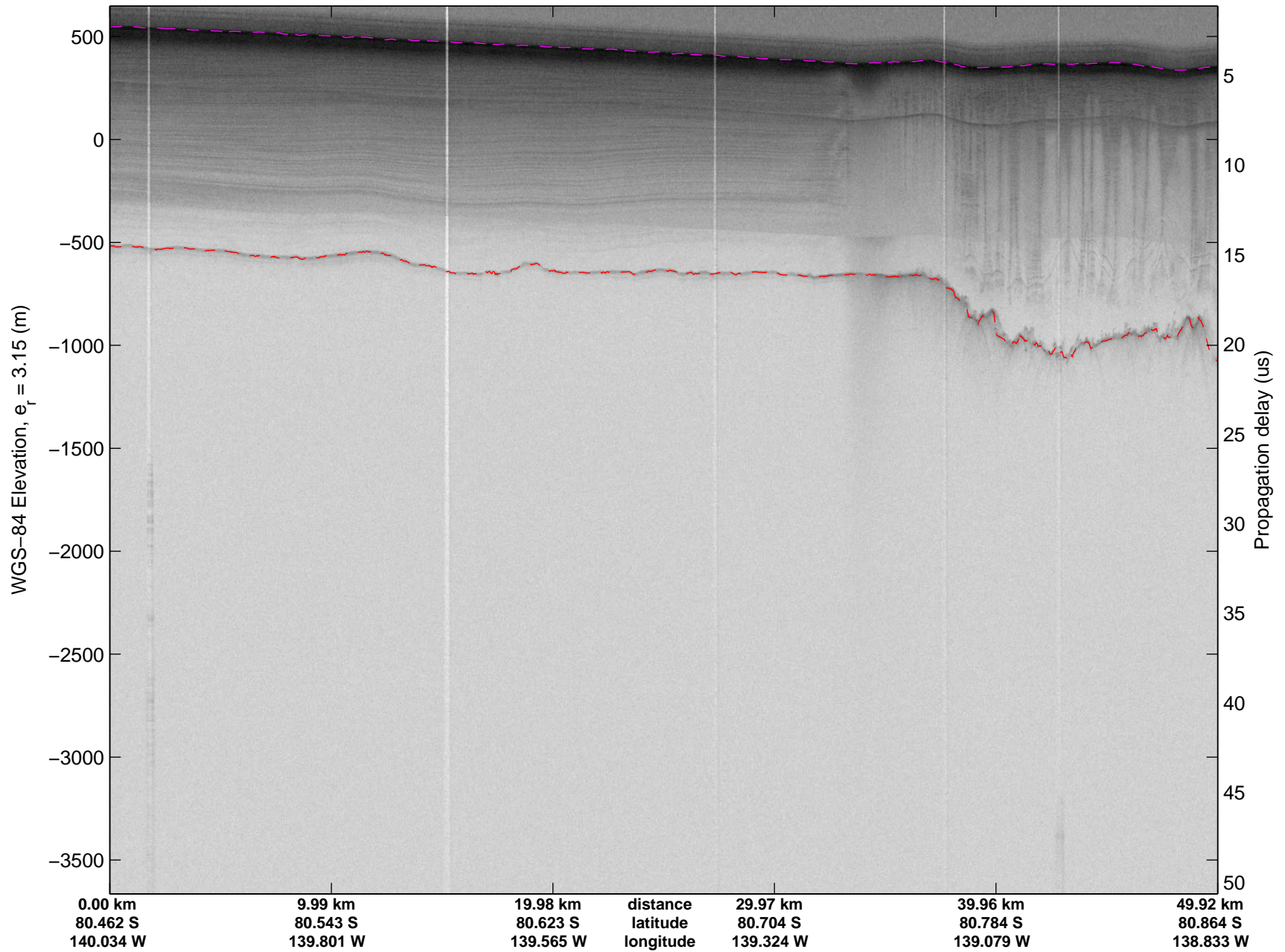


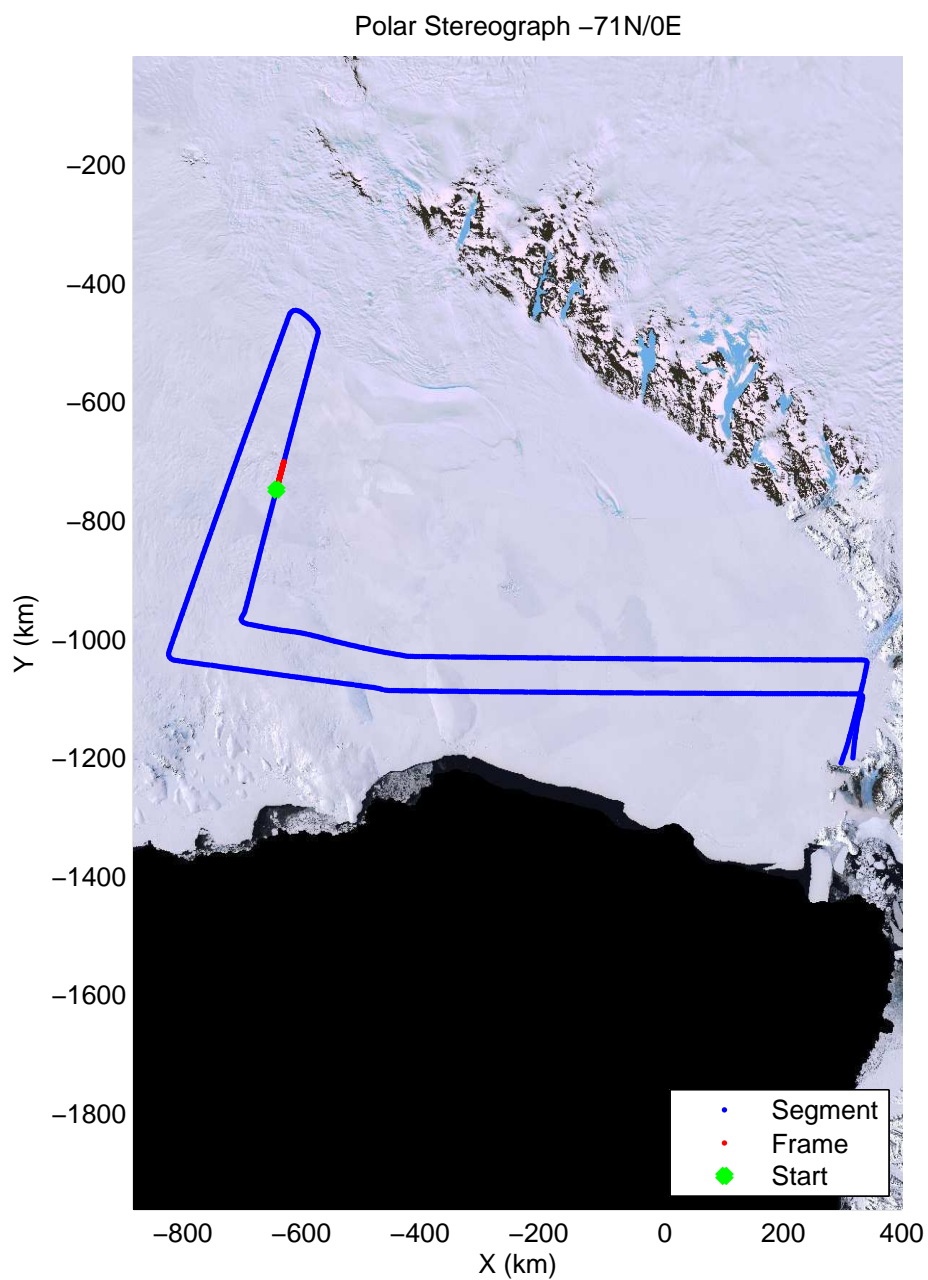



mcords3 2013_Antarctica_P3: "Siple Coast" 20131126_01_030: -1:31:57.6 to -1:37:48.7 GPS




mcords3 2013_Antarctica_P3: "Siple Coast" 20131126_01_030: -1:31:57.6 to -1:37:48.7 GPS




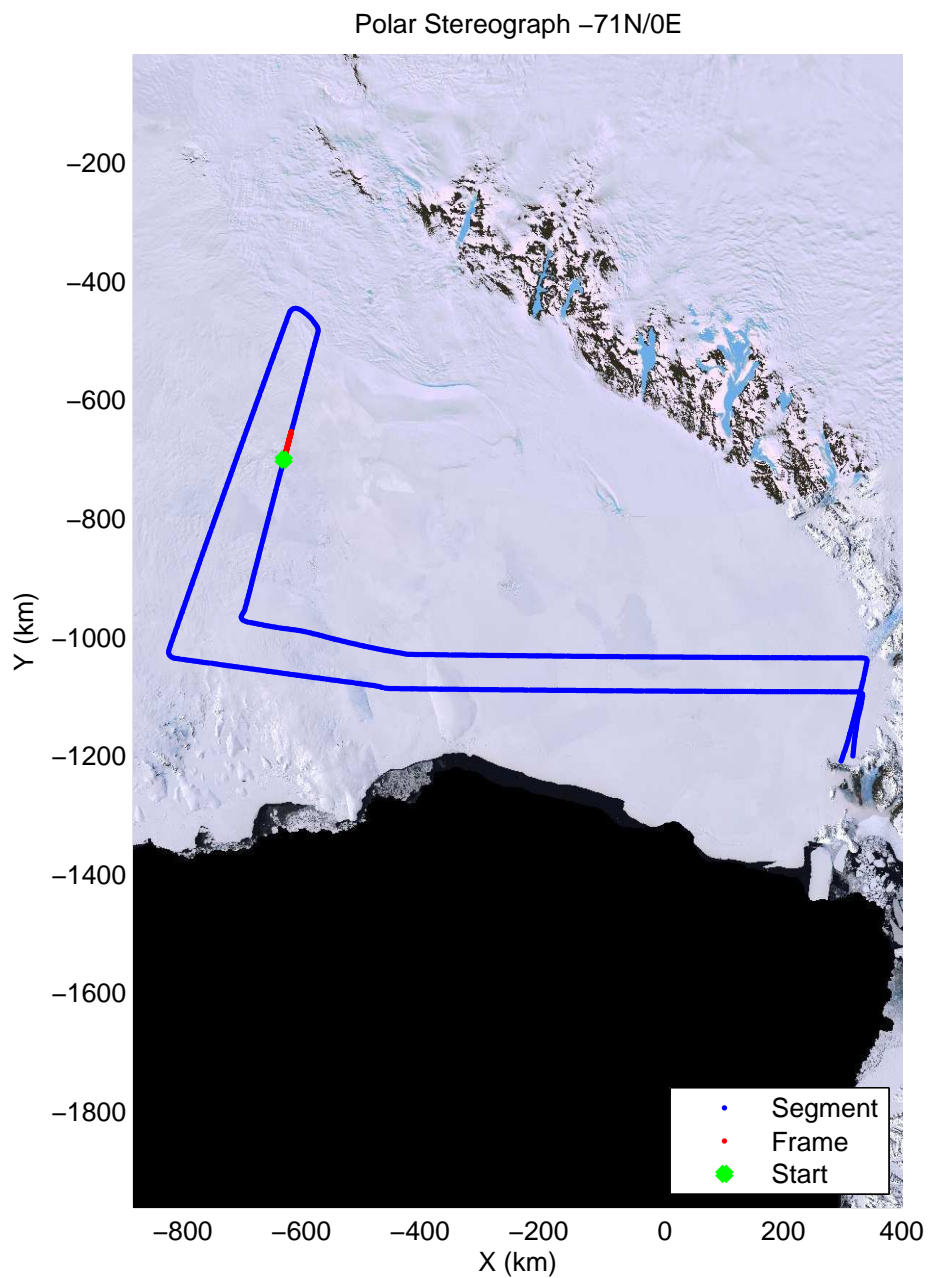
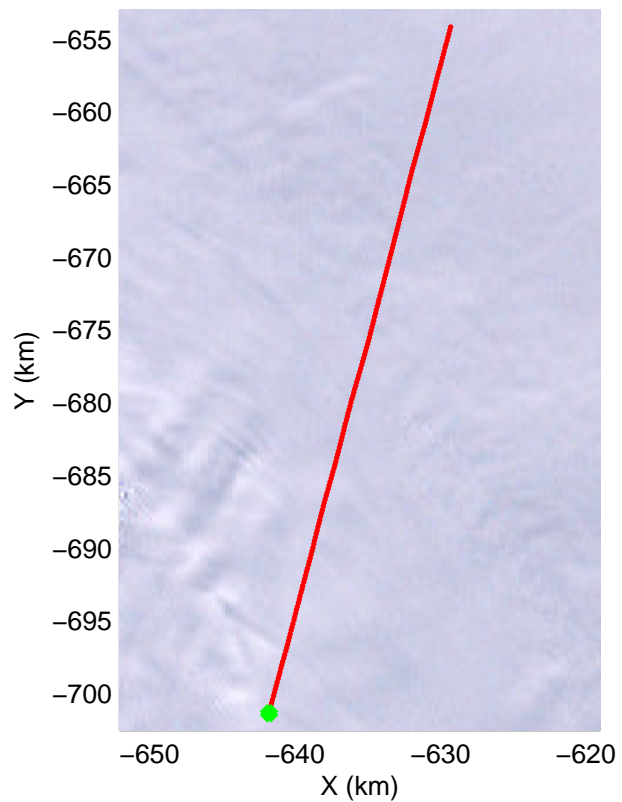


mcords3 2013_Antarctica_P3: "Siple Coast" 20131126_01_031: -1:37:49.2 to -1:43:39.7 GPS




mcords3 2013_Antarctica_P3: "Siple Coast" 20131126_01_031: -1:37:49.2 to -1:43:39.7 GPS

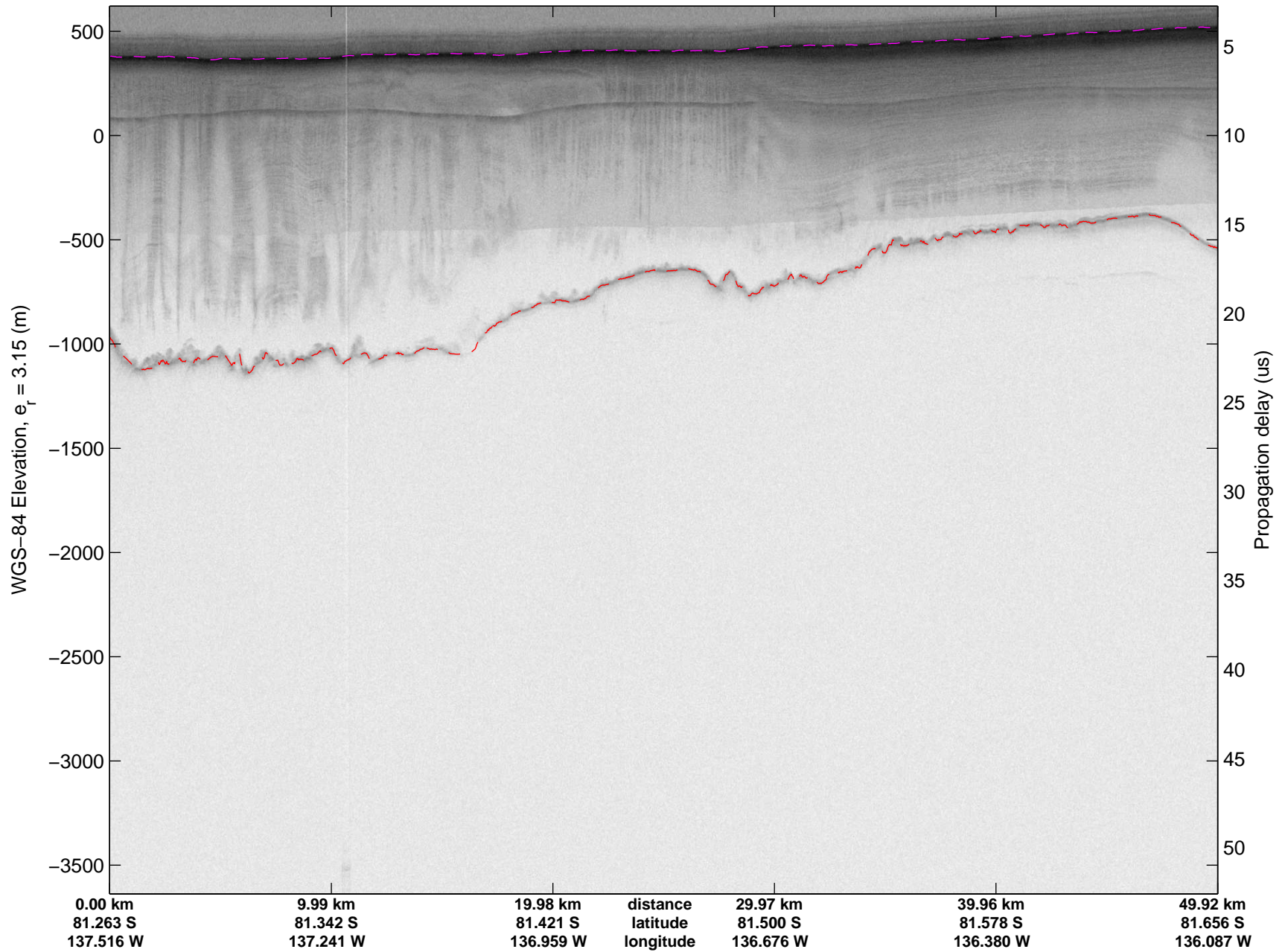


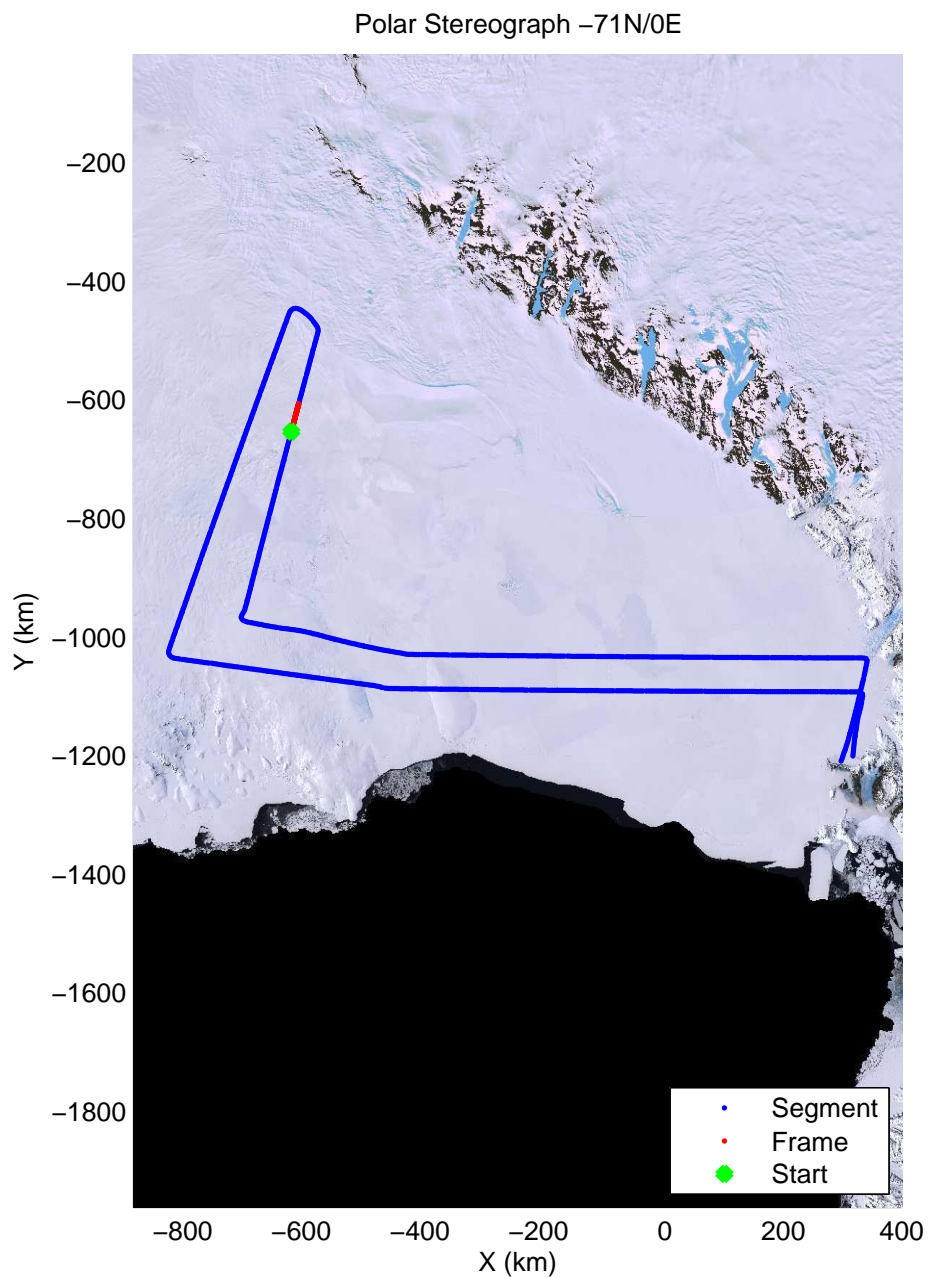



mcords3 2013_Antarctica_P3: "Siple Coast" 20131126_01_032: -1:43:40.3 to -1:49:27.3 GPS




mcords3 2013_Antarctica_P3: "Siple Coast" 20131126_01_032: -1:43:40.3 to -1:49:27.3 GPS

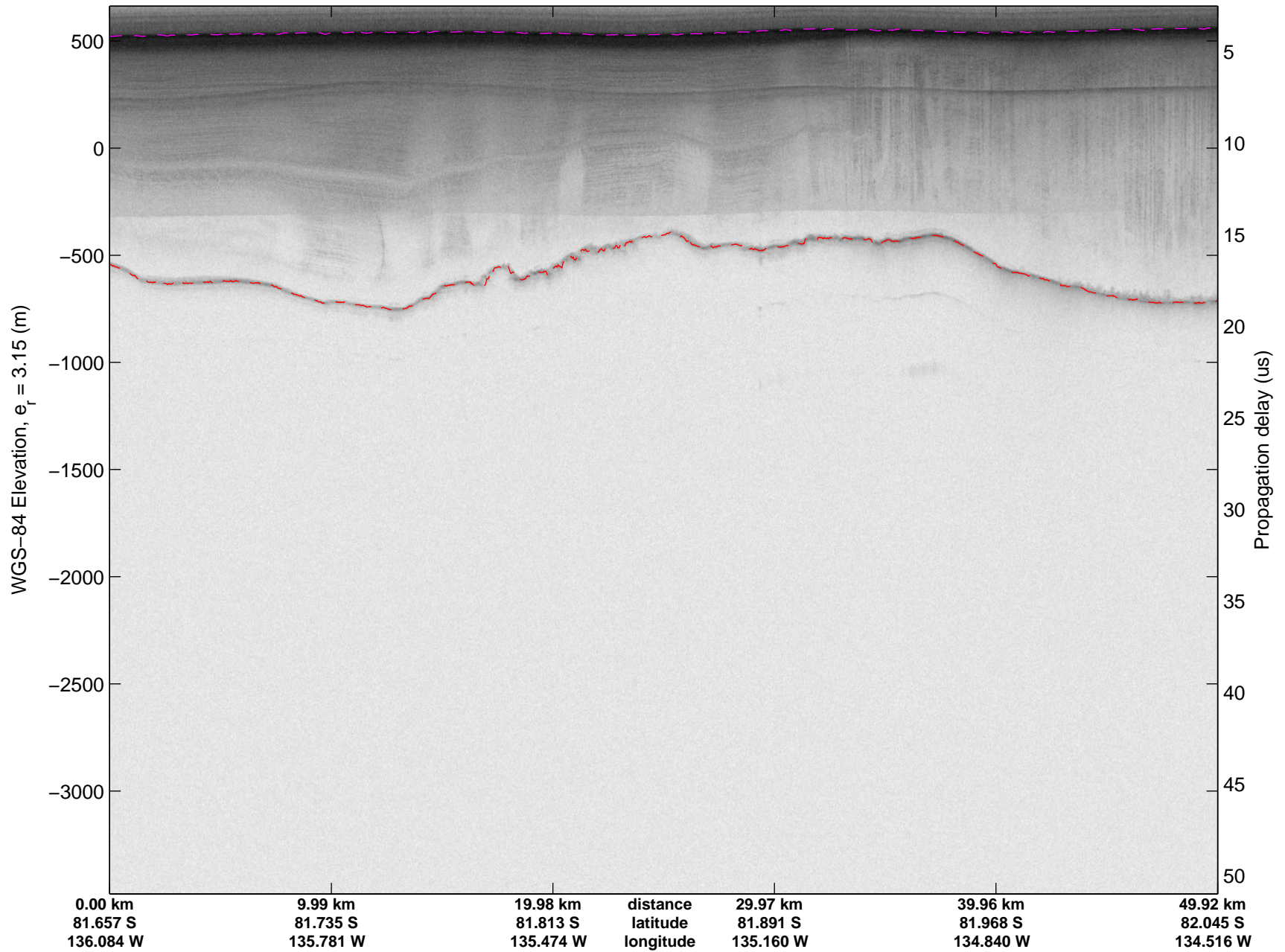


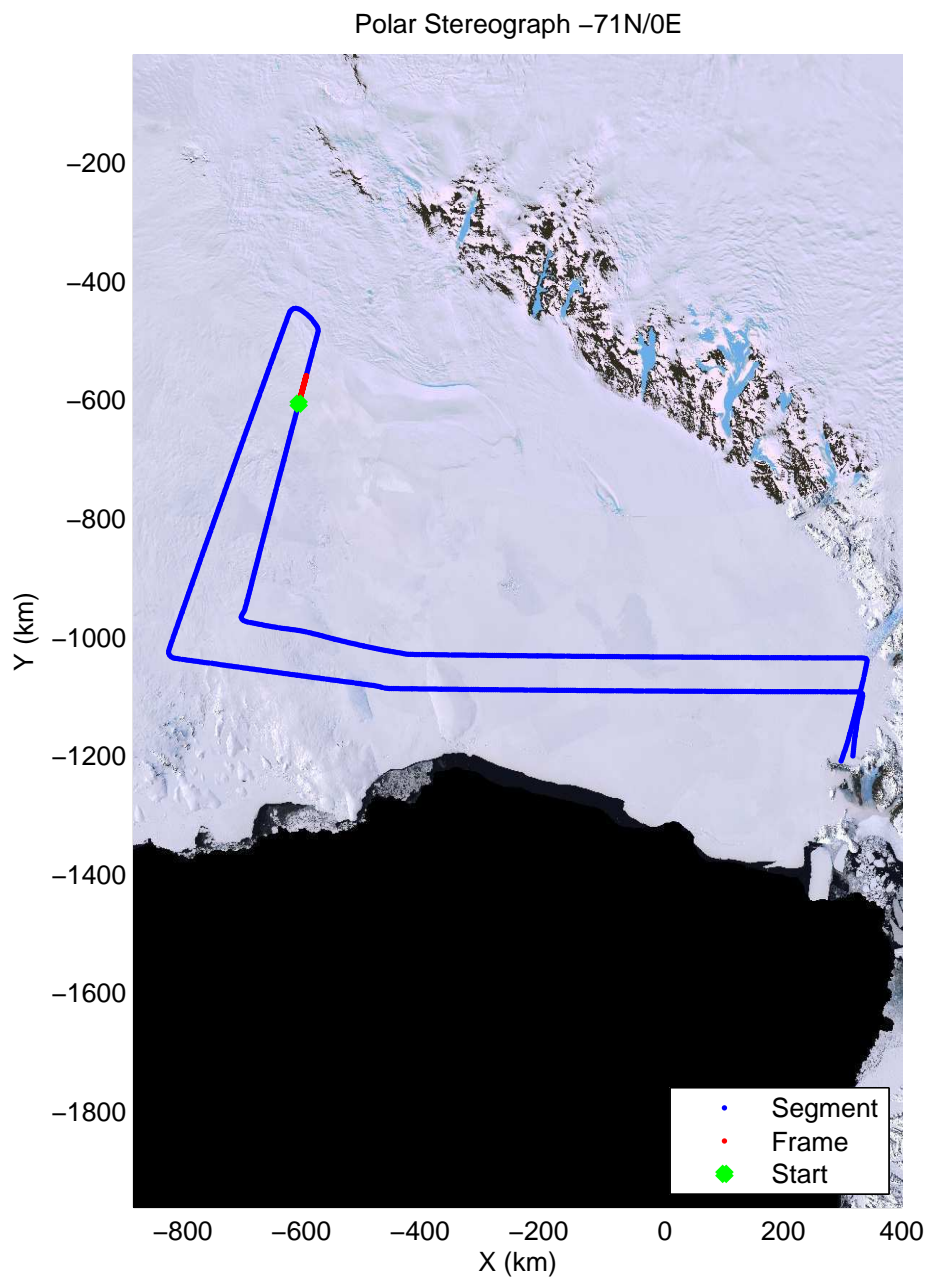


mcords3 2013_Antarctica_P3: "Siple Coast" 20131126_01_033: -1:49:27.9 to -1:55:17.4 GPS




mcords3 2013_Antarctica_P3: "Siple Coast" 20131126_01_033: -1:49:27.9 to -1:55:17.4 GPS

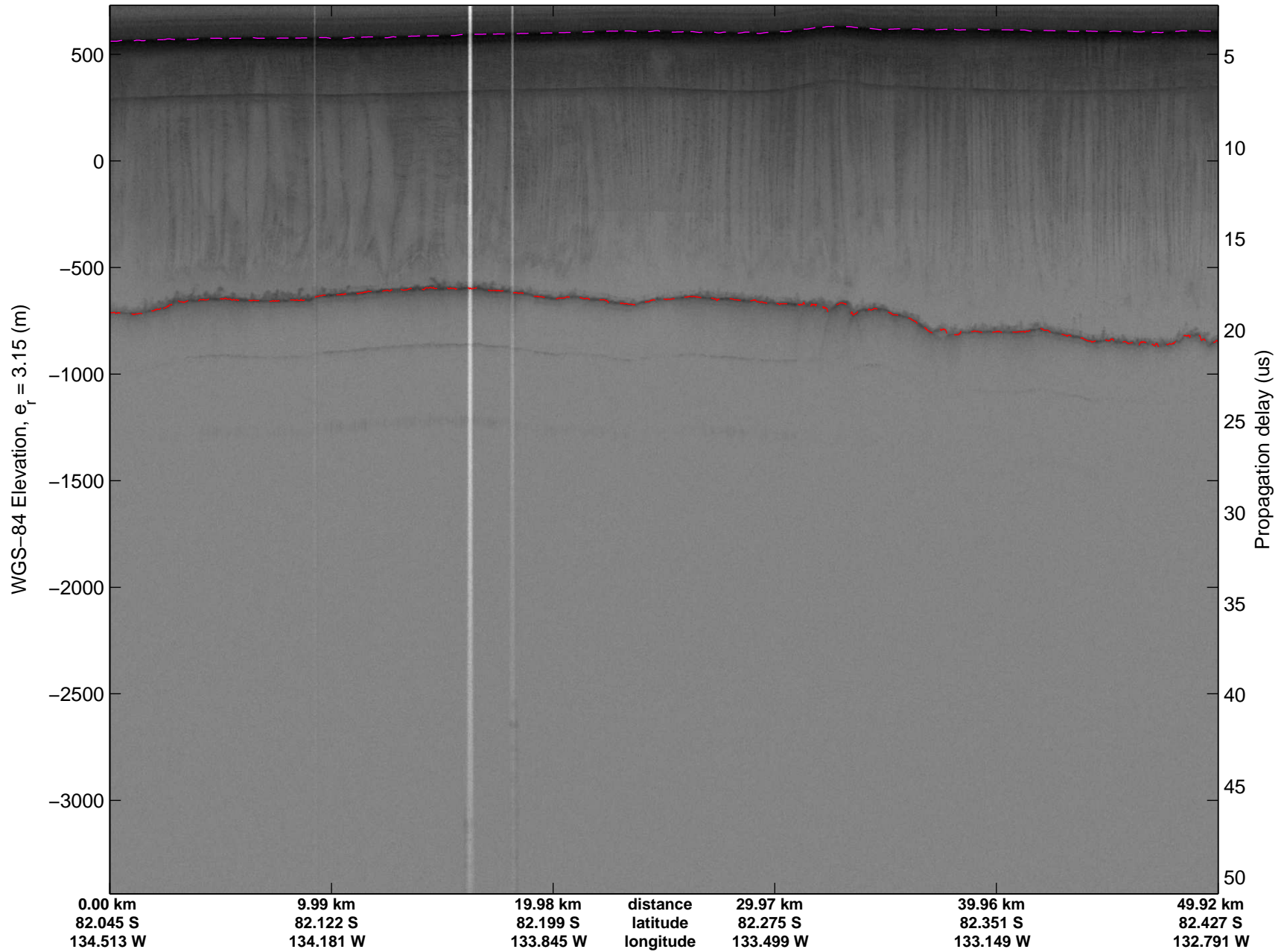


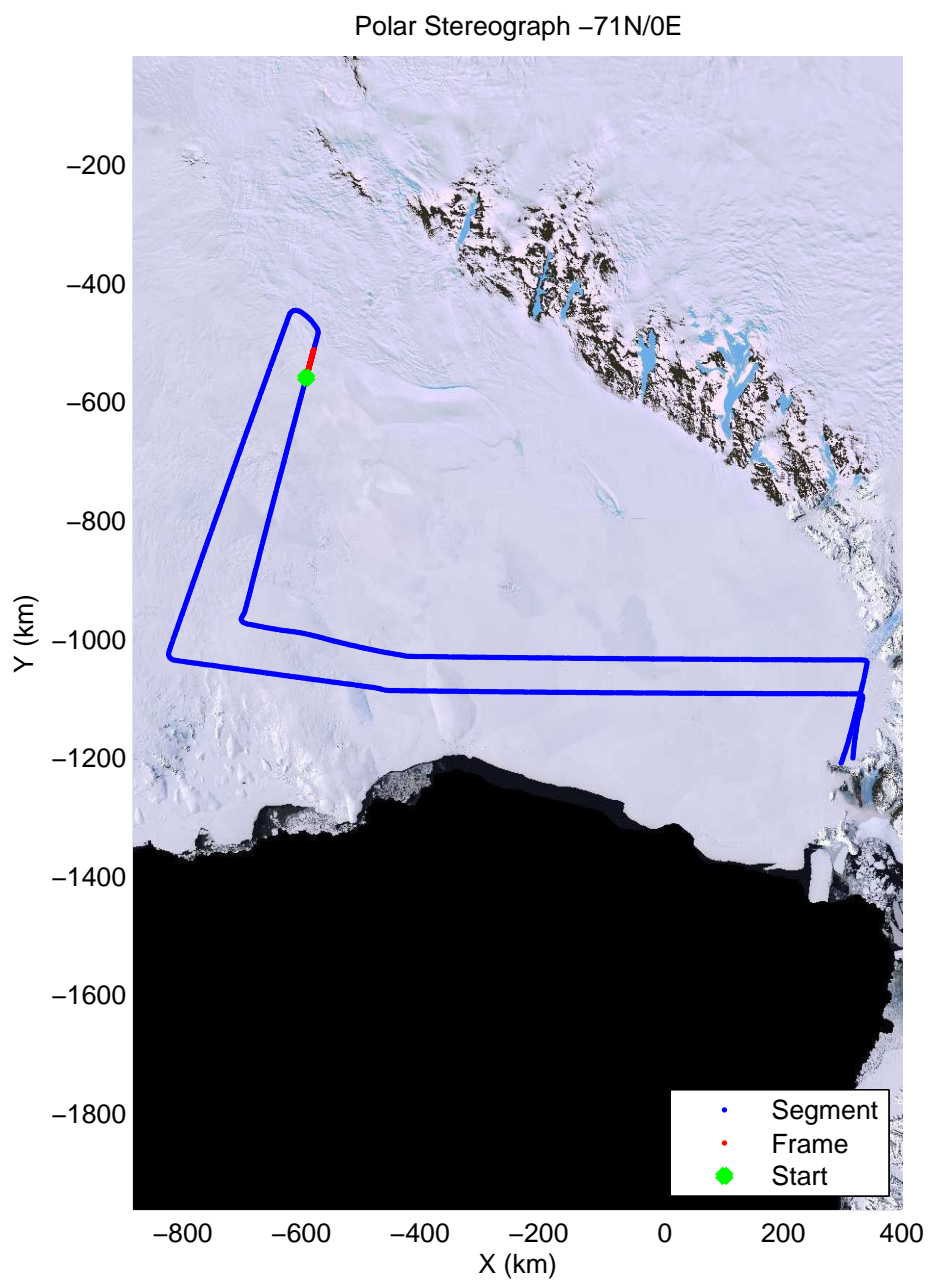



mcords3 2013_Antarctica_P3: "Siple Coast" 20131126_01_034: -1:55:18.0 to 00:01:04.5 GPS




mcords3 2013_Antarctica_P3: "Siple Coast" 20131126_01_034: -1:55:18.0 to 00:01:04.5 GPS

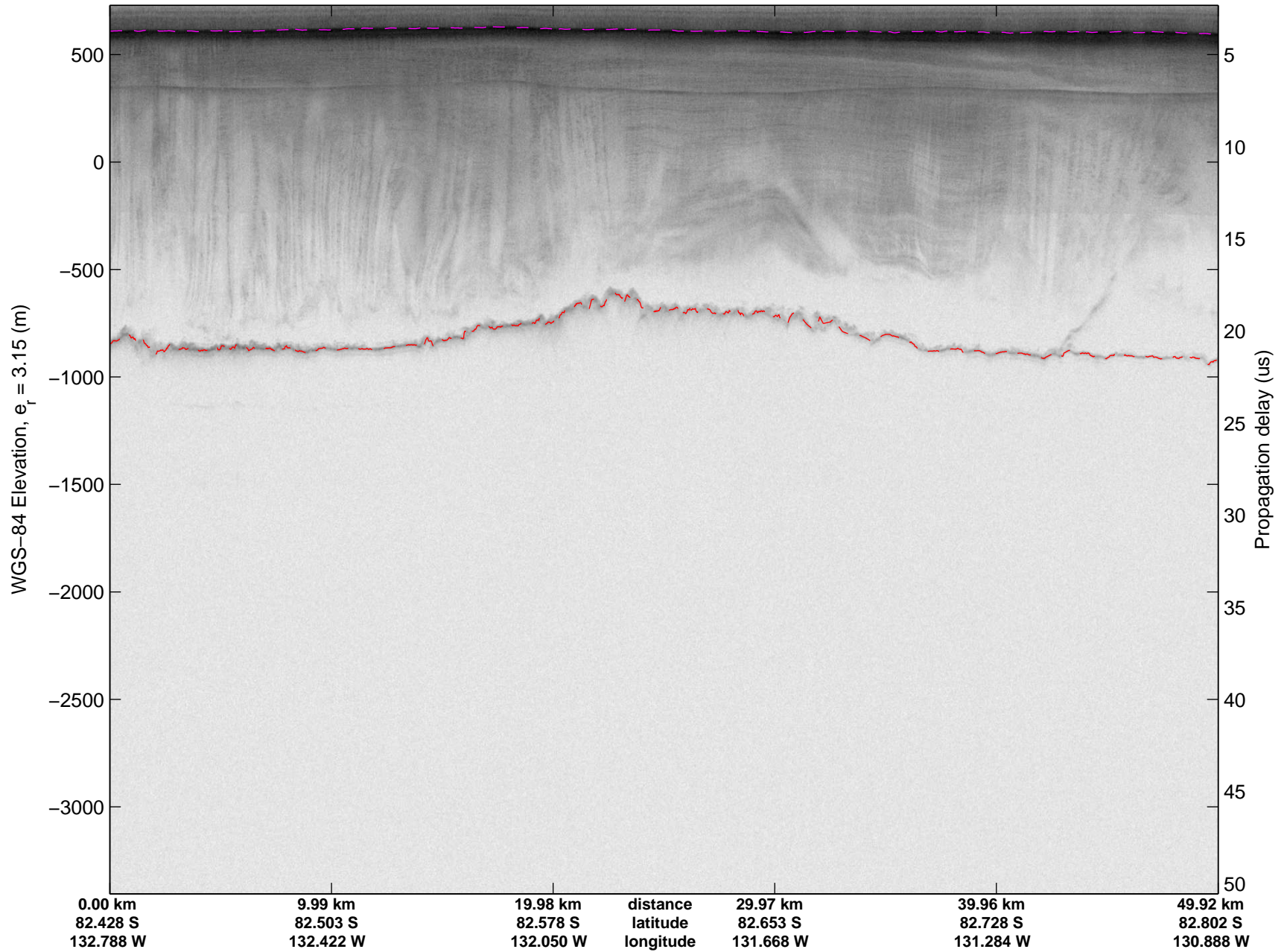


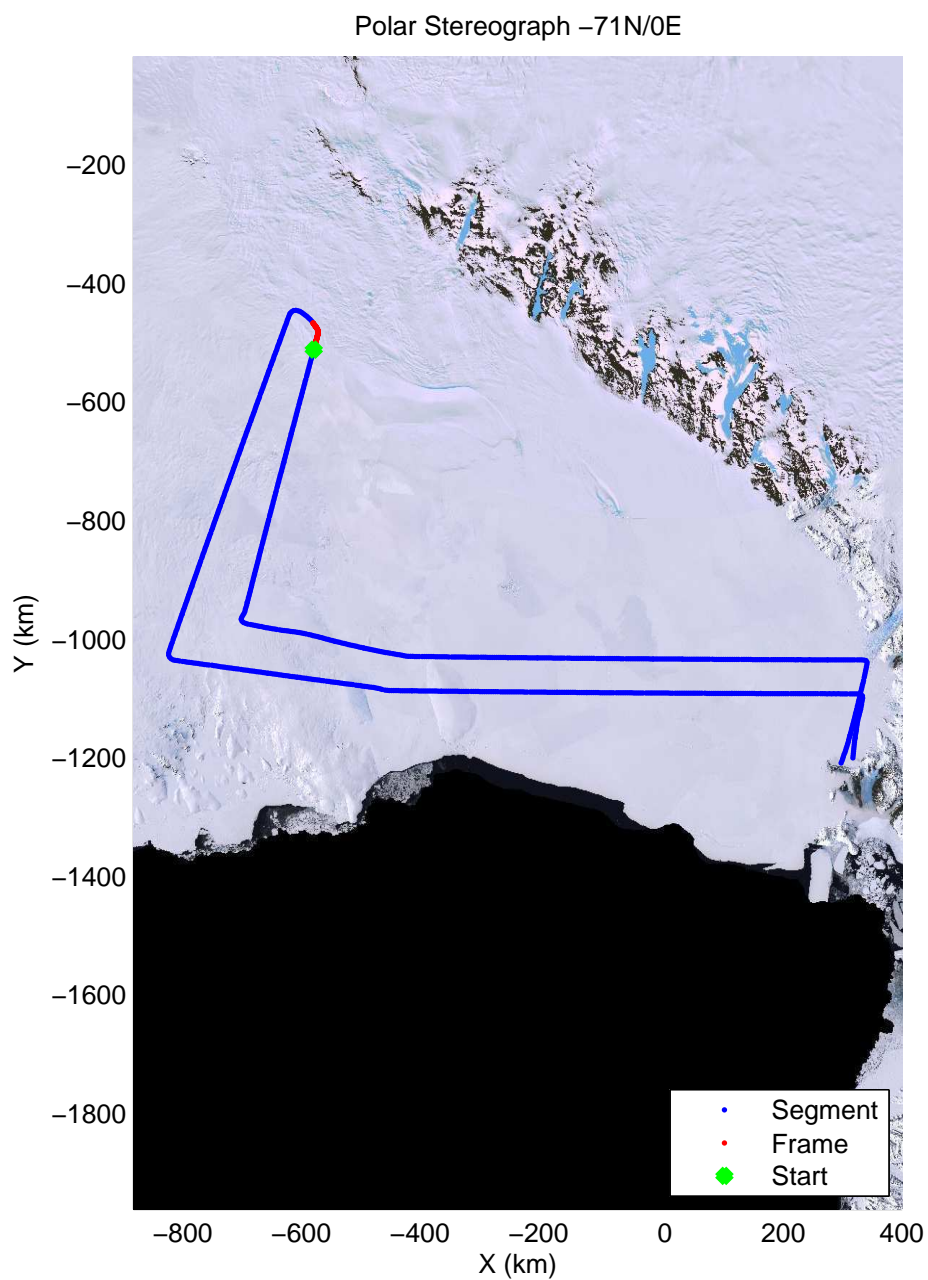



mcords3 2013_Antarctica_P3: "Siple Coast" 20131126_01_035: 00:01:05.0 to 00:06:52.3 GPS




mcords3 2013_Antarctica_P3: "Siple Coast" 20131126_01_035: 00:01:05.0 to 00:06:52.3 GPS




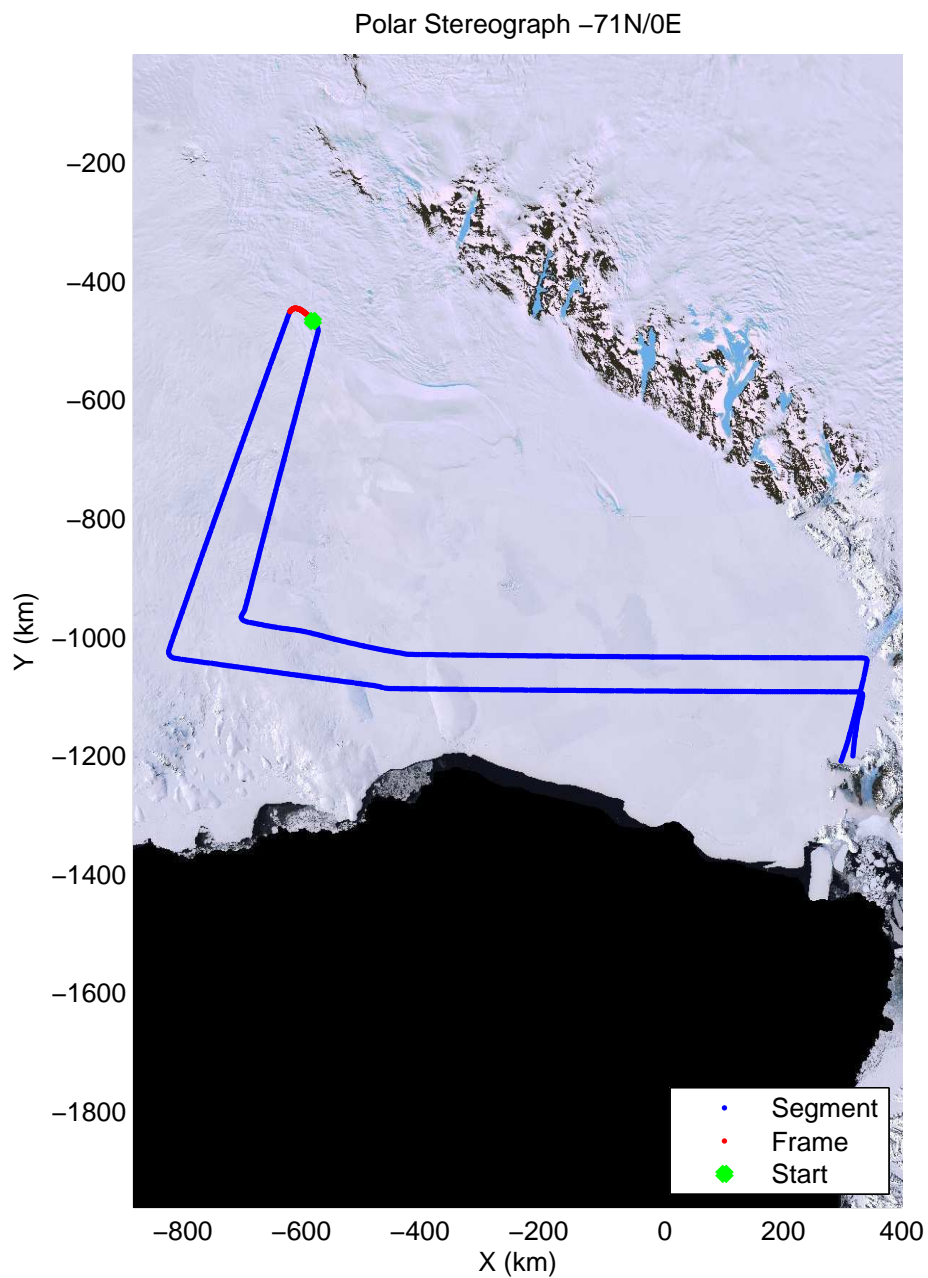
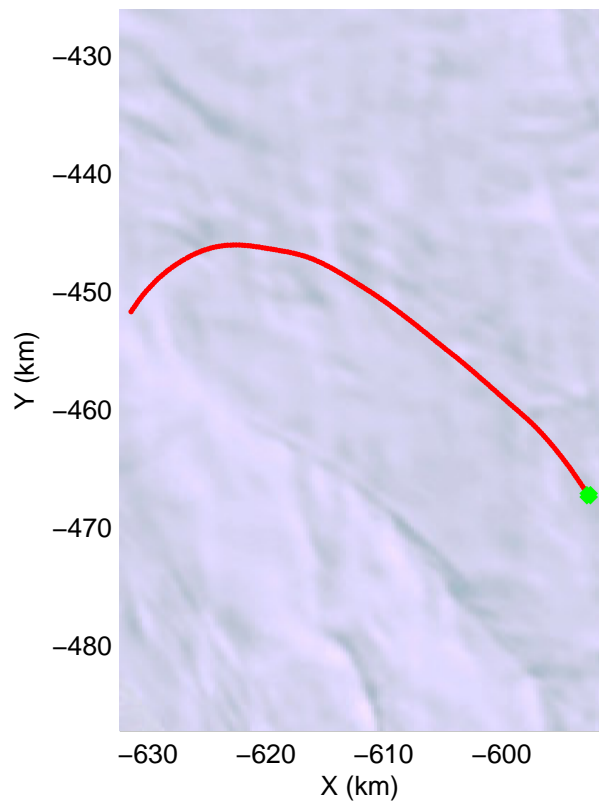


mcords3 2013_Antarctica_P3: "Siple Coast" 20131126_01_036: 00:06:52.9 to 00:12:53.0 GPS




mcords3 2013_Antarctica_P3: "Siple Coast" 20131126_01_036: 00:06:52.9 to 00:12:53.0 GPS

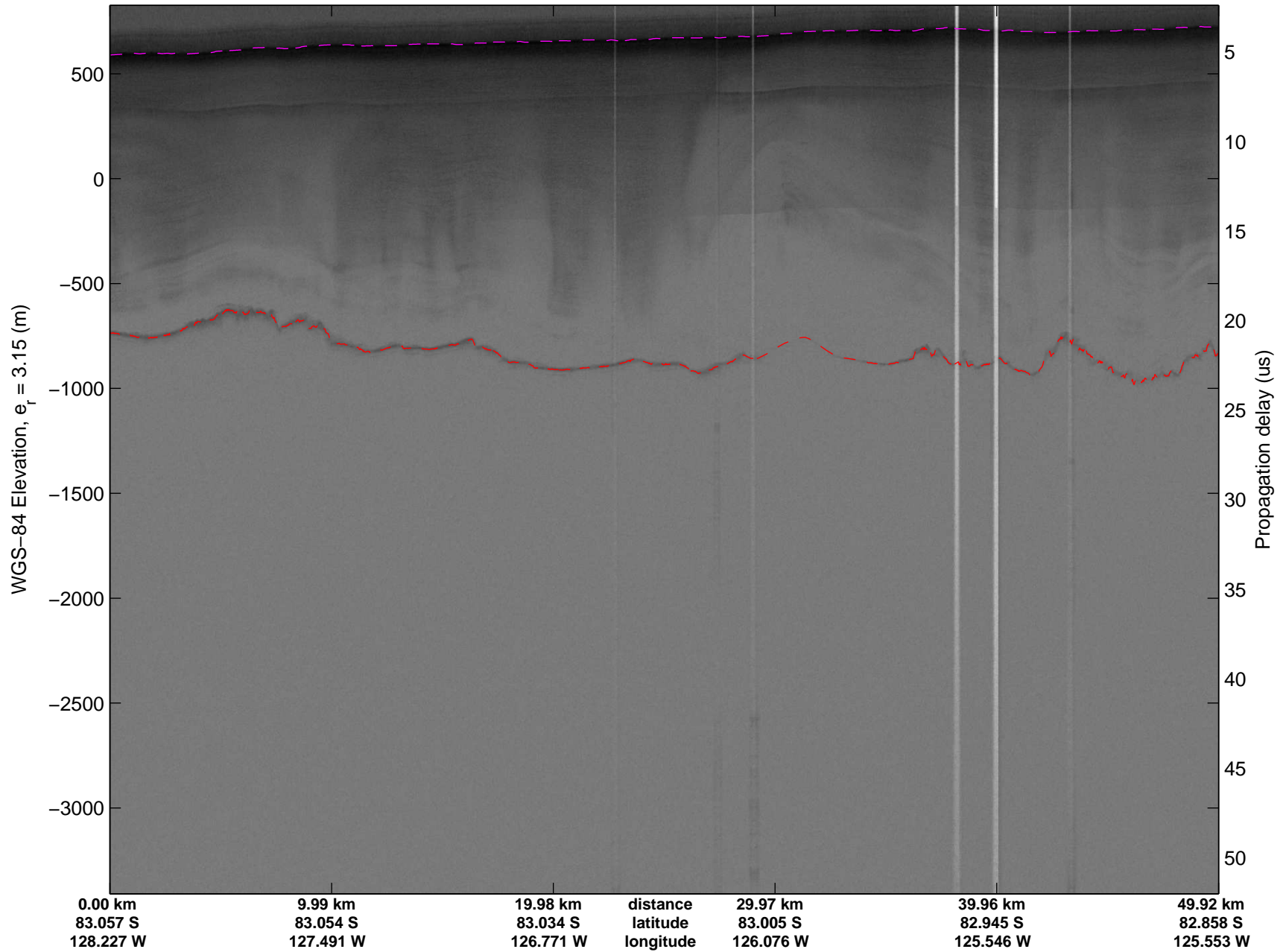


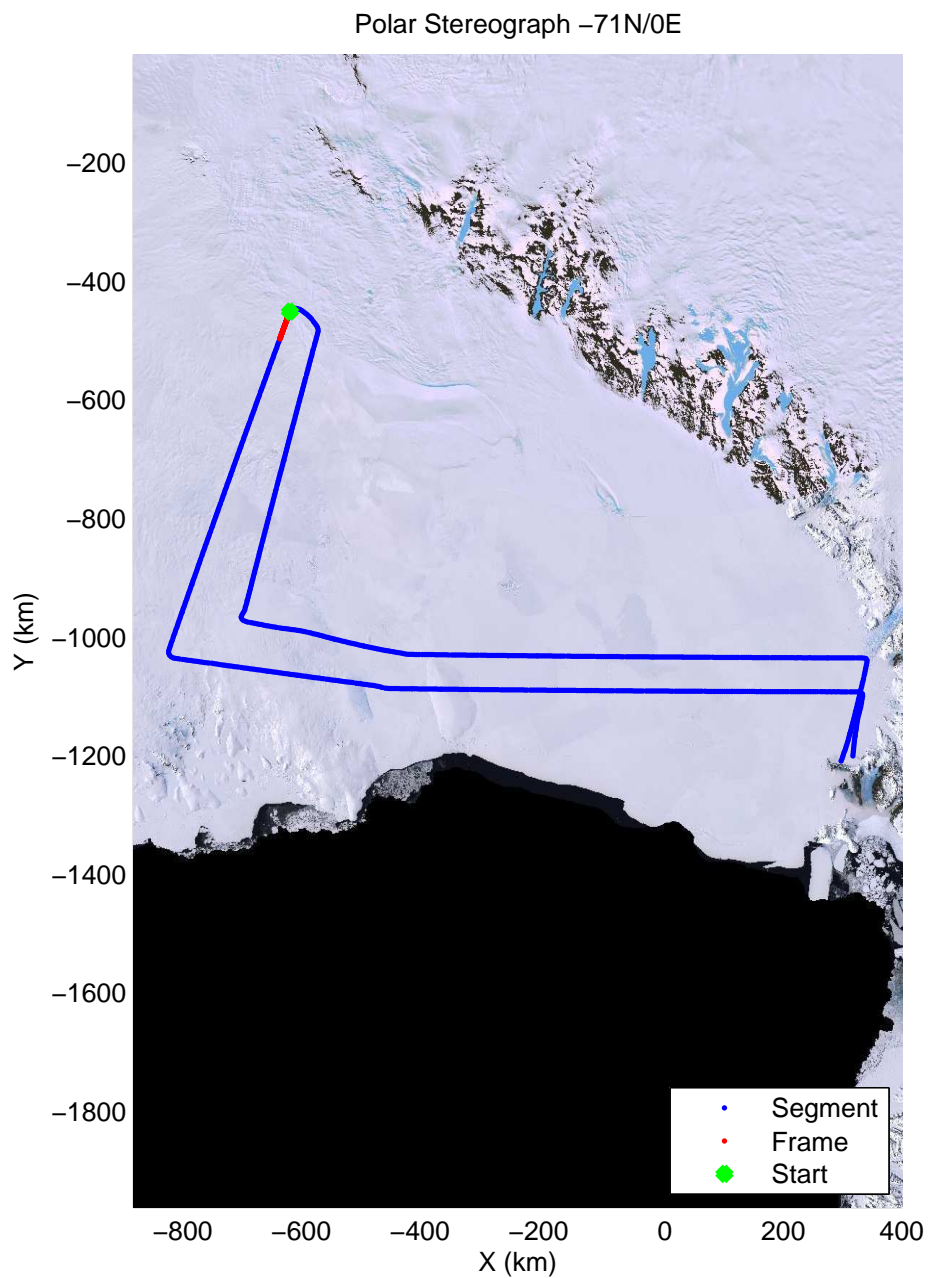



mcords3 2013_Antarctica_P3: "Siple Coast" 20131126_01_037: 00:12:53.6 to 00:19:24.7 GPS




mcords3 2013_Antarctica_P3: "Siple Coast" 20131126_01_037: 00:12:53.6 to 00:19:24.7 GPS

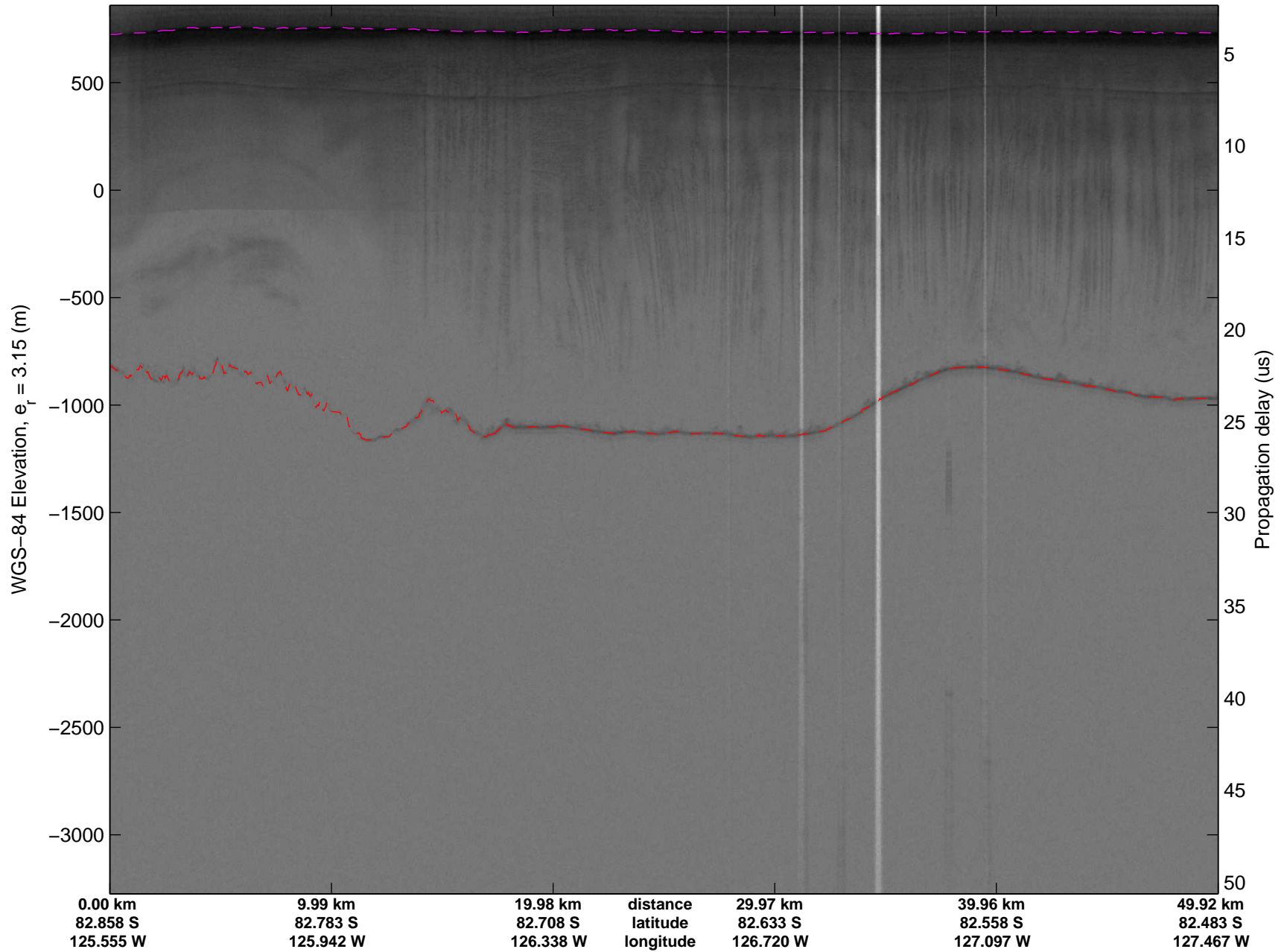


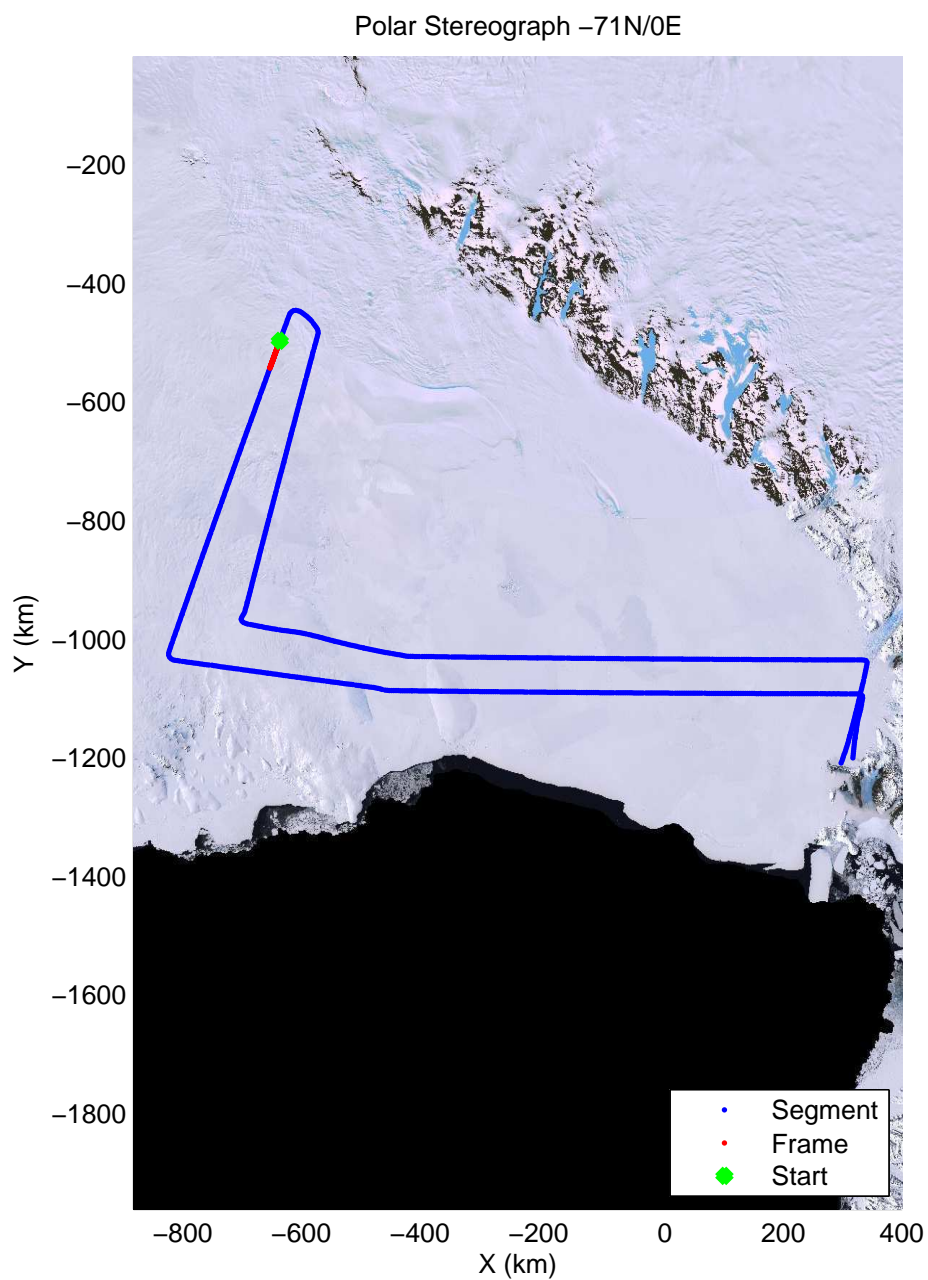


mcords3 2013_Antarctica_P3: "Siple Coast" 20131126_01_038: 00:19:25.3 to 00:25:38.4 GPS




mcords3 2013_Antarctica_P3: "Siple Coast" 20131126_01_038: 00:19:25.3 to 00:25:38.4 GPS




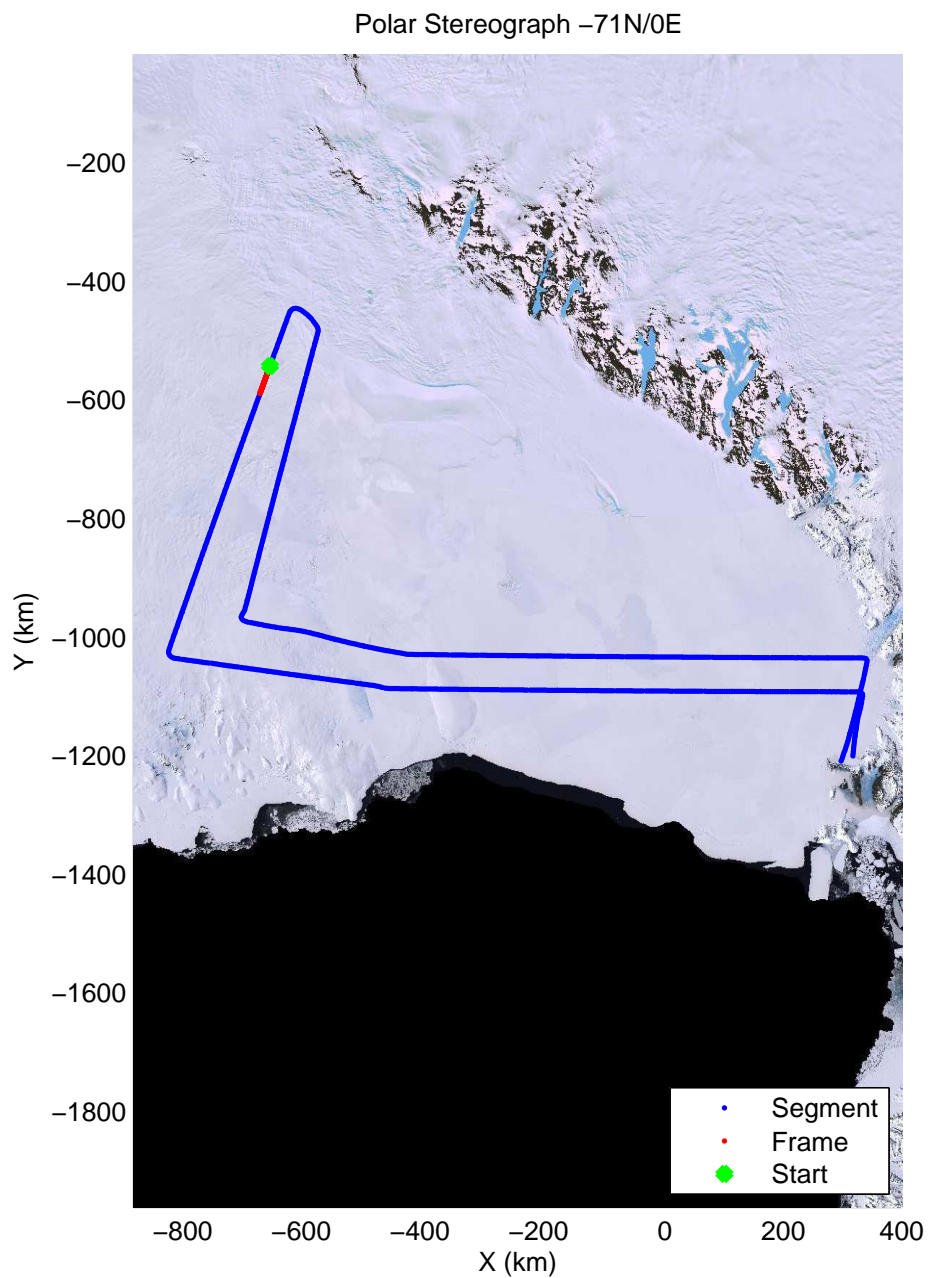
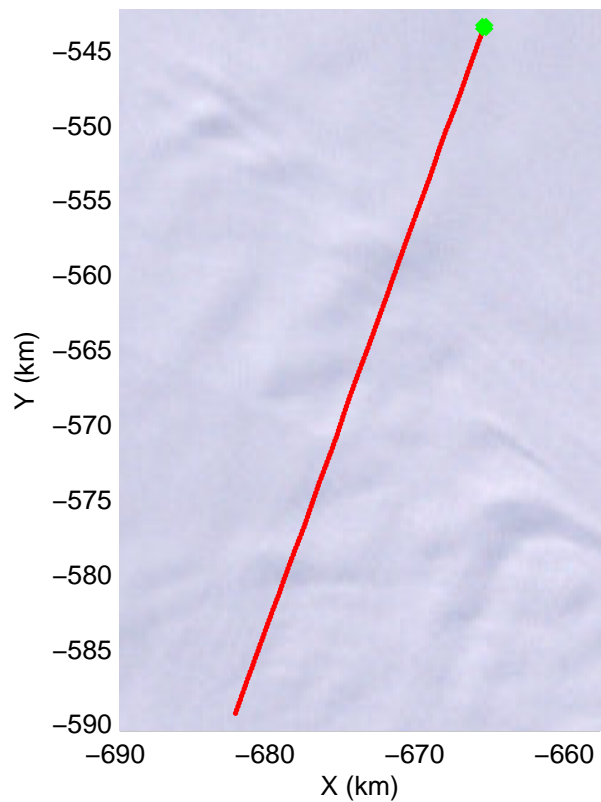


mcords3 2013_Antarctica_P3: "Siple Coast" 20131126_01_039: 00:25:39.0 to 00:32:28.8 GPS




mcords3 2013_Antarctica_P3: "Siple Coast" 20131126_01_039: 00:25:39.0 to 00:32:28.8 GPS

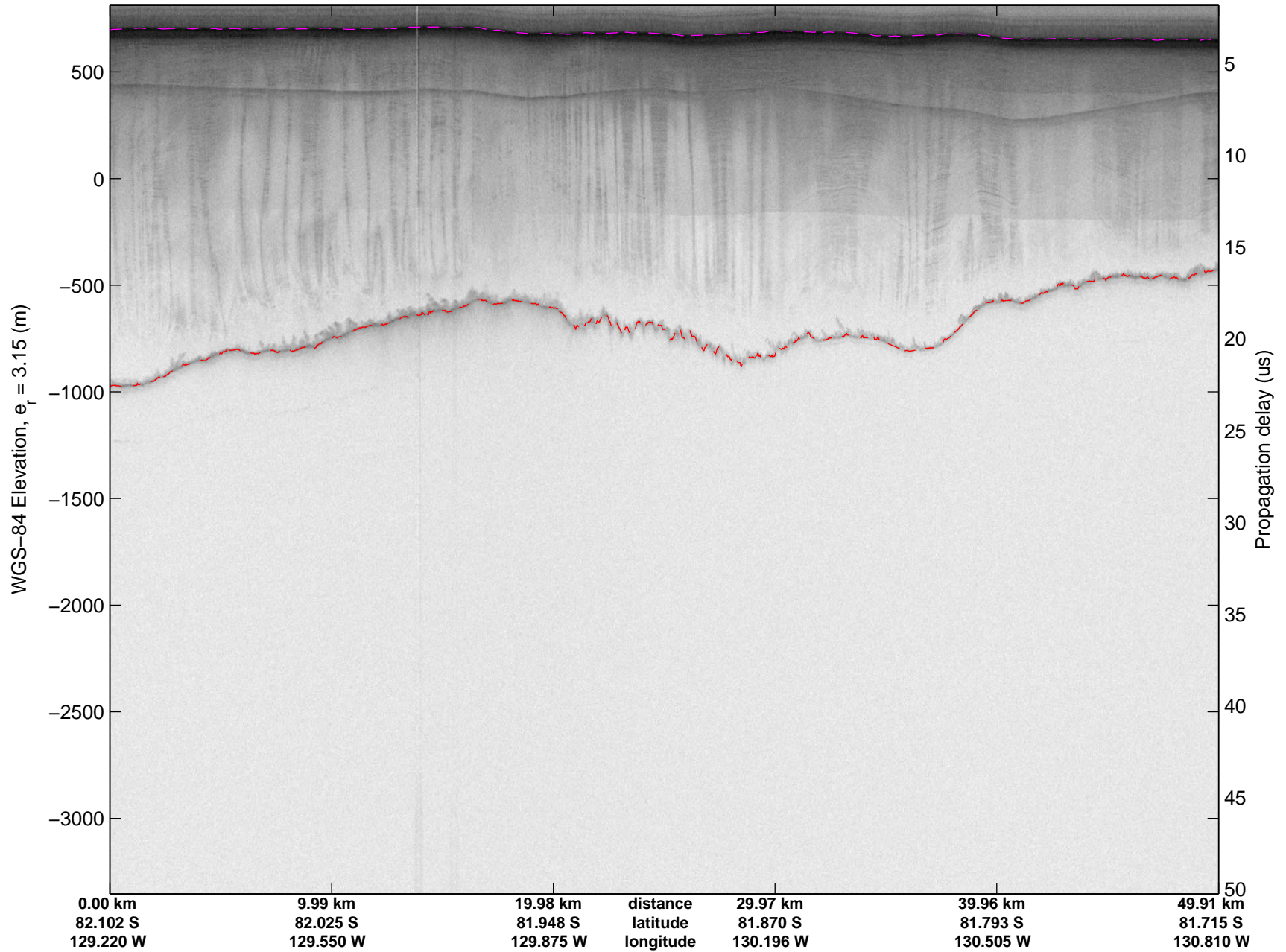


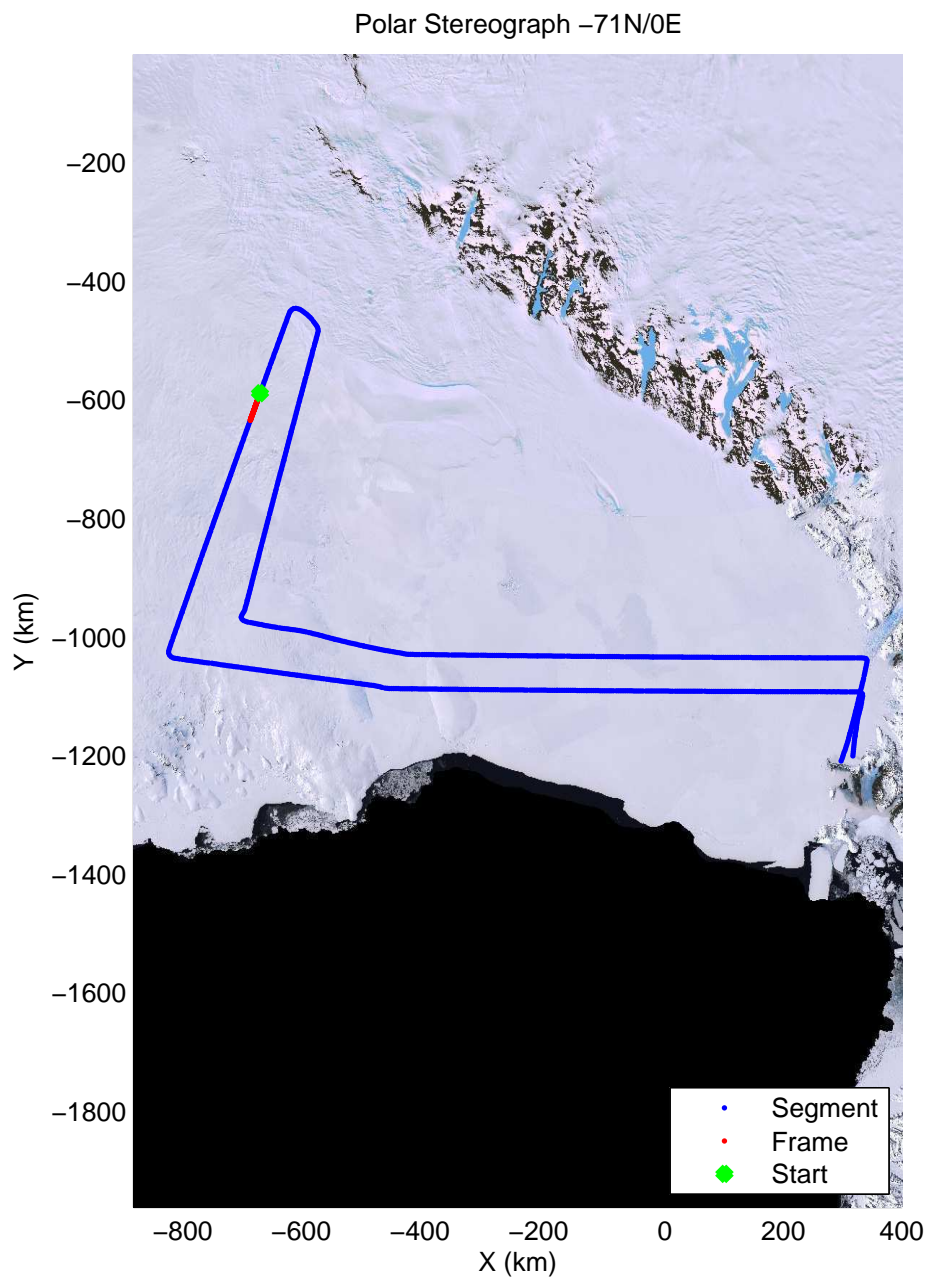



mcords3 2013_Antarctica_P3: "Siple Coast" 20131126_01_040: 00:32:29.5 to 00:38:58.9 GPS

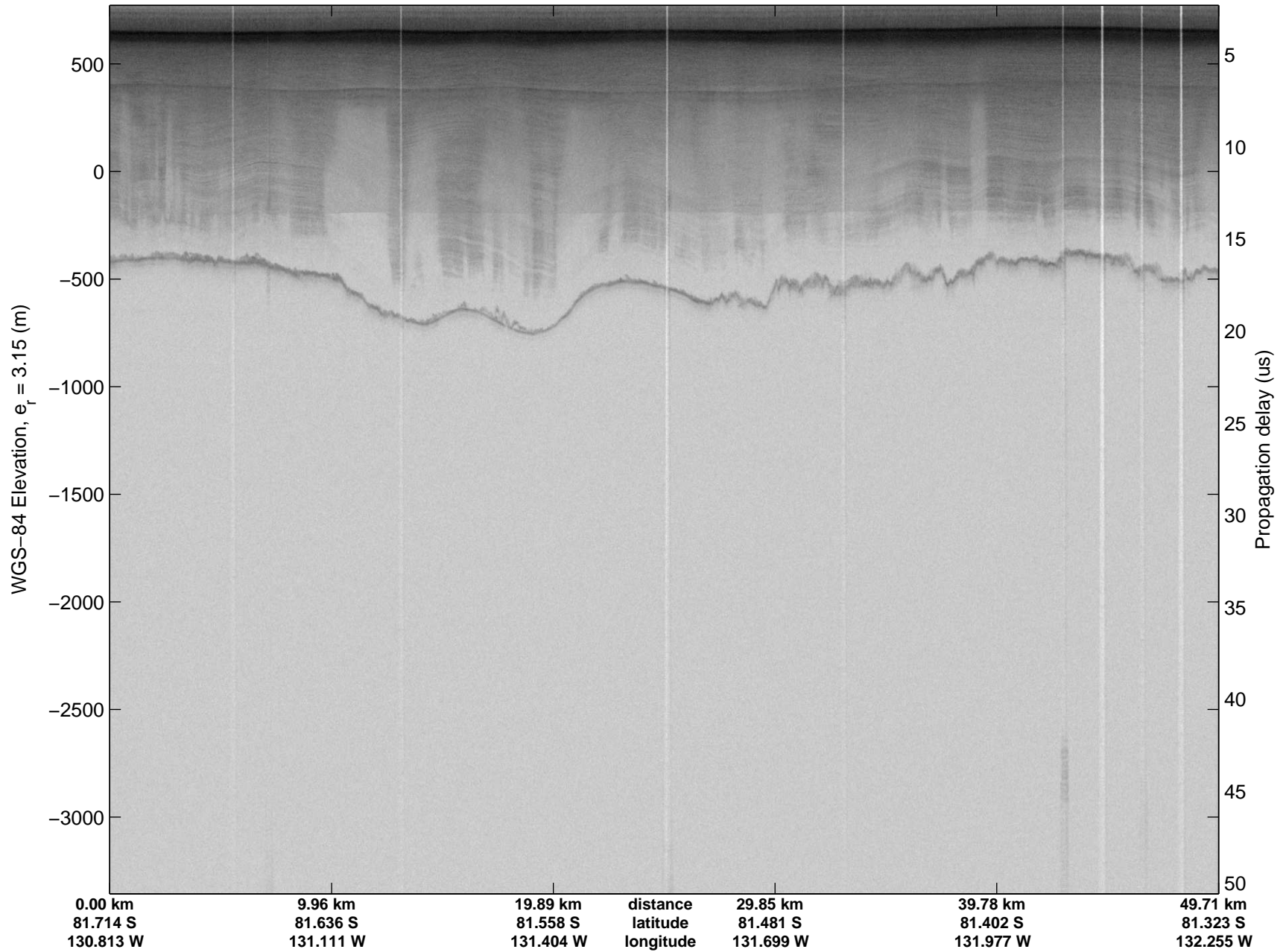


mcords3 2013_Antarctica_P3: "Siple Coast" 20131126_01_040: 00:32:29.5 to 00:38:58.9 GPS

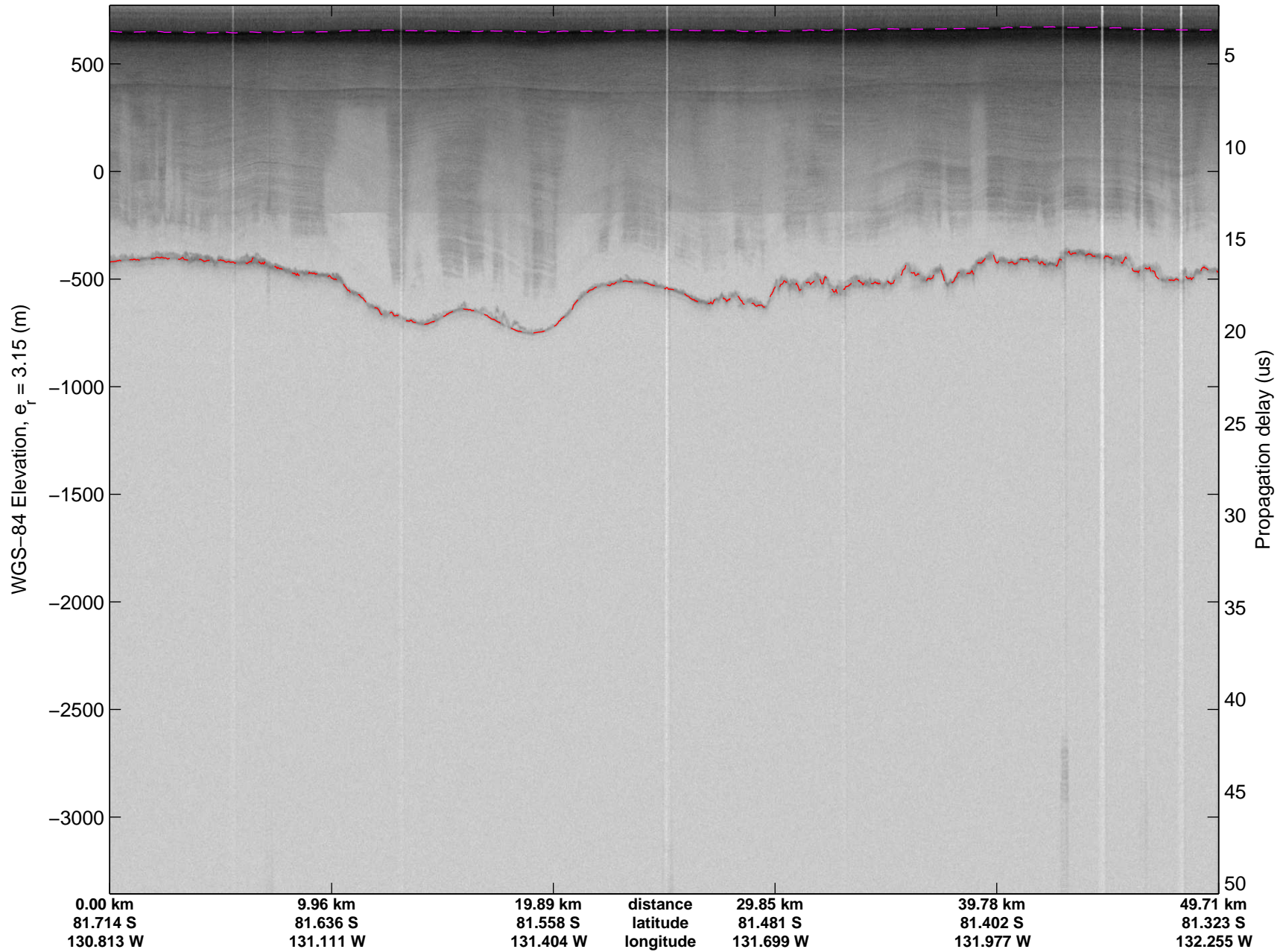


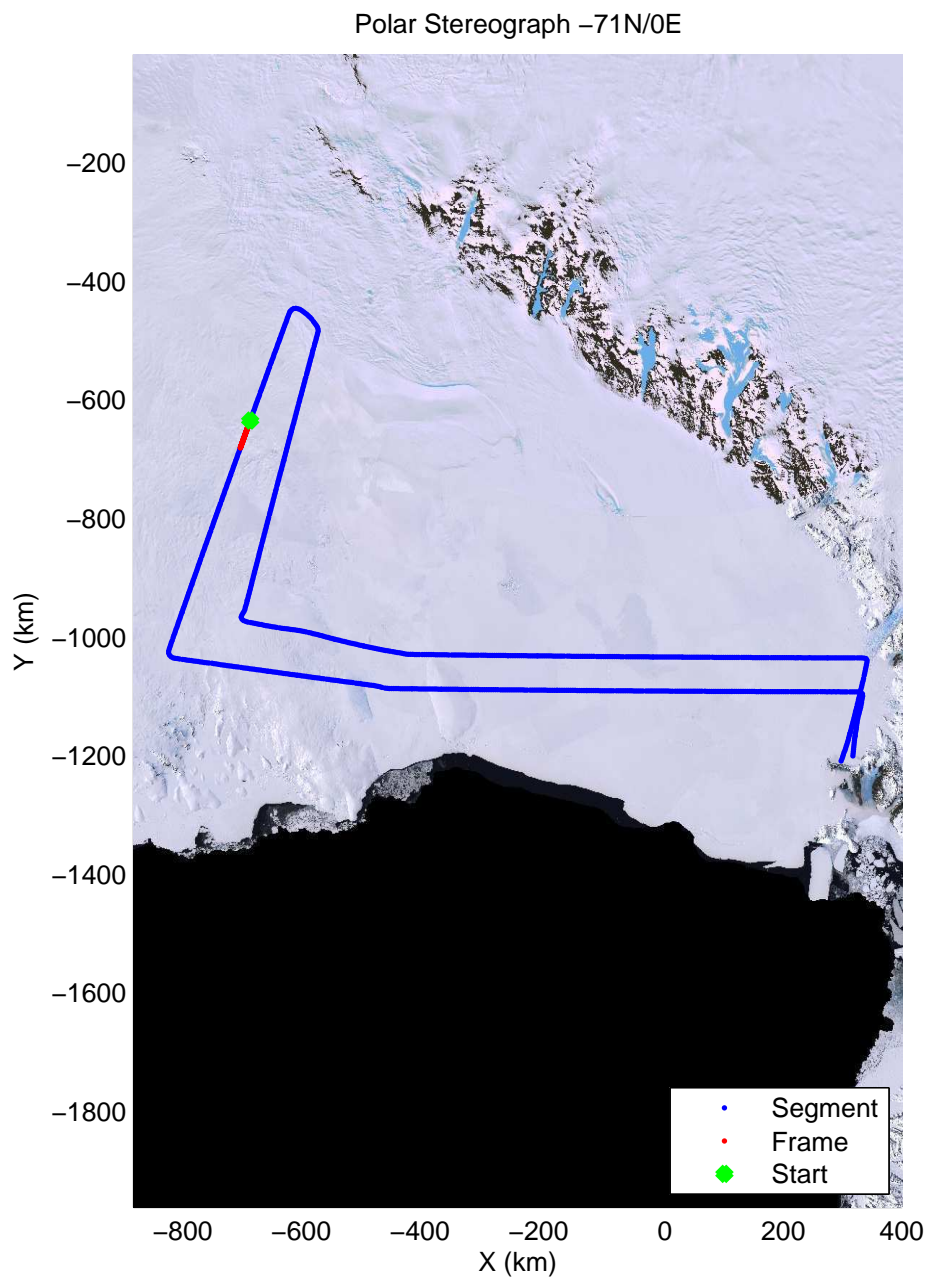



mcords3 2013_Antarctica_P3: "Siple Coast" 20131126_01_041: 00:38:59.5 to 00:45:20.7 GPS




mcords3 2013_Antarctica_P3: "Siple Coast" 20131126_01_041: 00:38:59.5 to 00:45:20.7 GPS

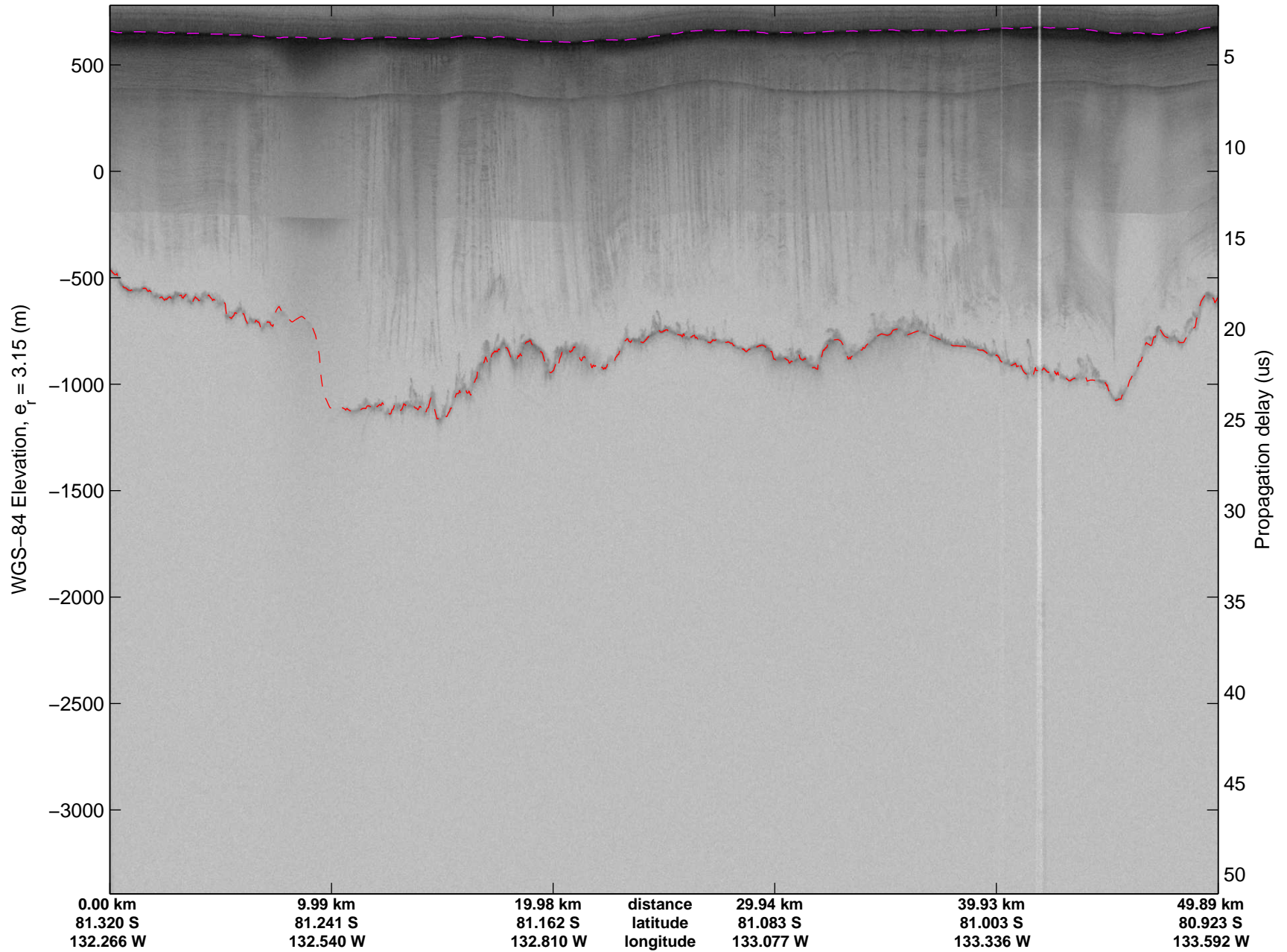


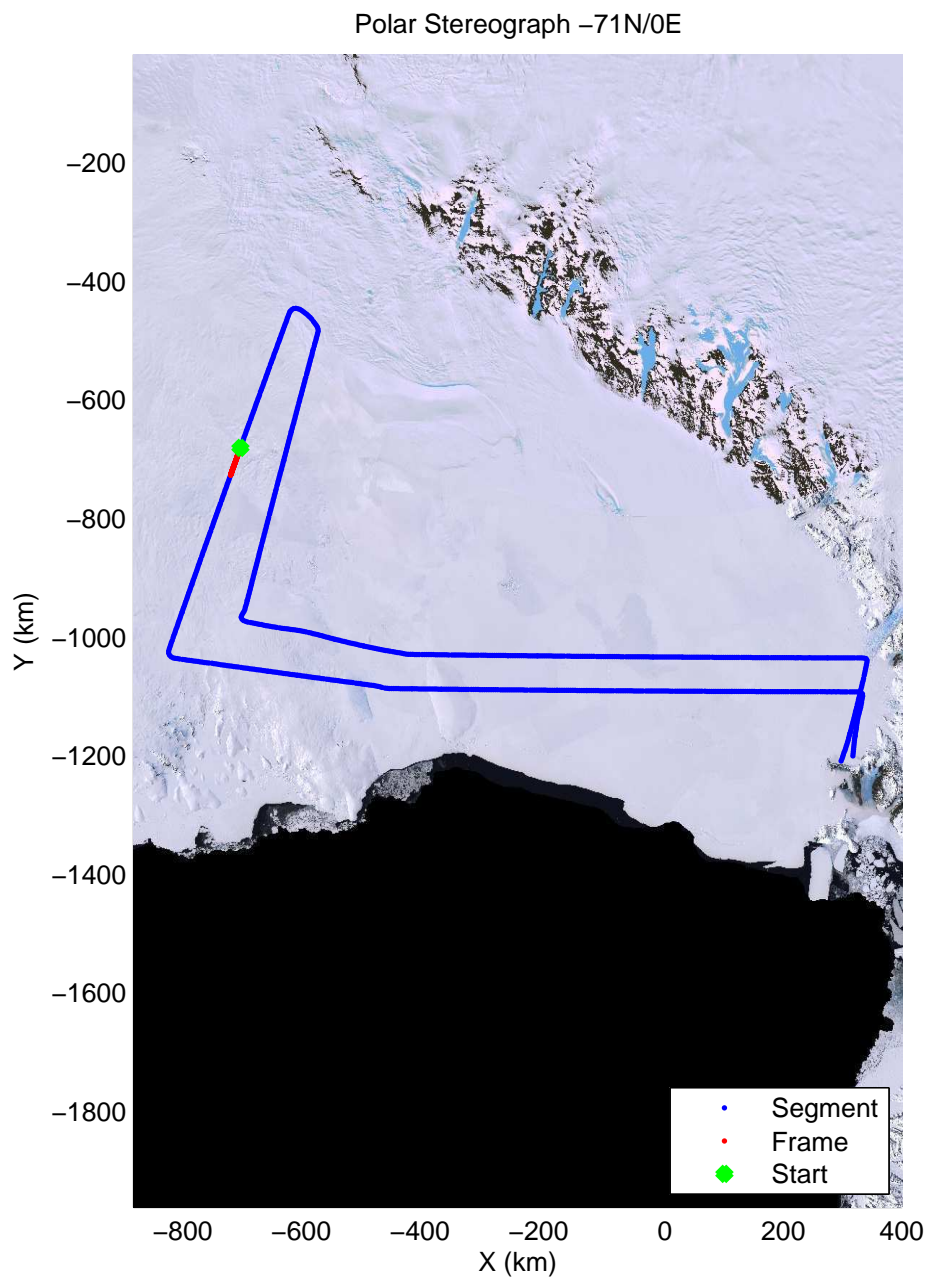



mcords3 2013_Antarctica_P3: "Siple Coast" 20131126_01_042: 00:45:23.1 to 00:51:30.8 GPS




mcords3 2013_Antarctica_P3: "Siple Coast" 20131126_01_042: 00:45:23.1 to 00:51:30.8 GPS

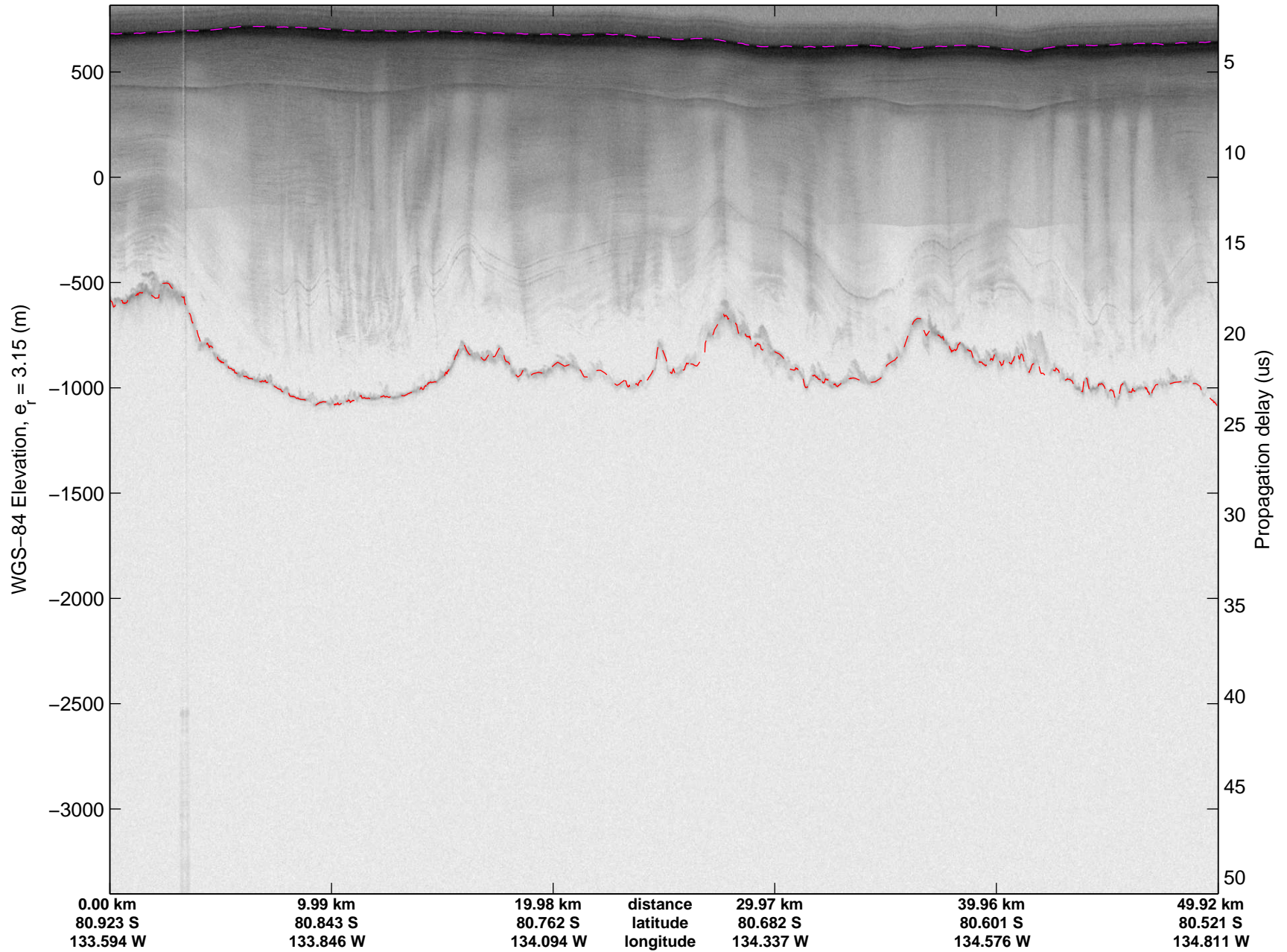


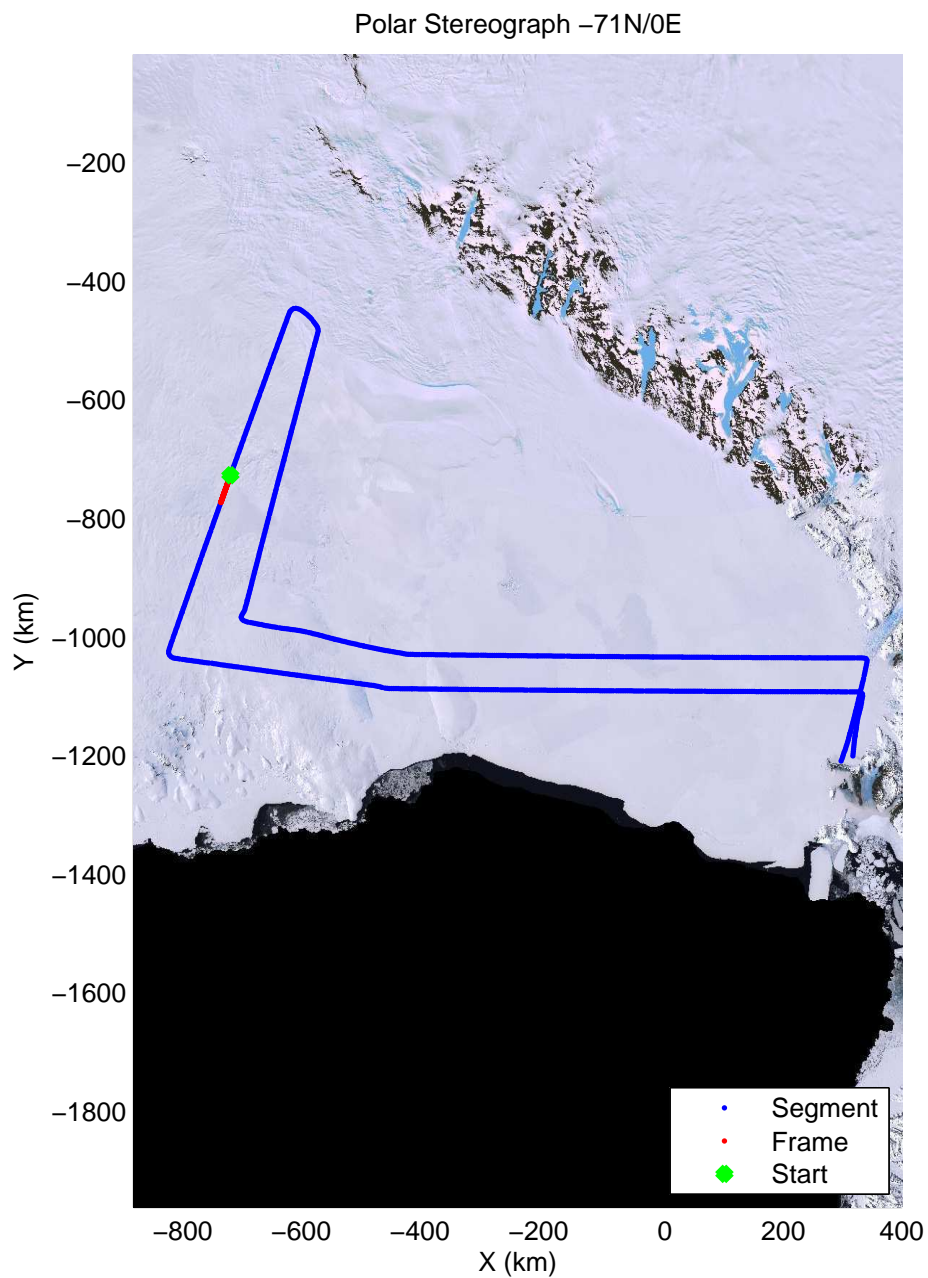



mcords3 2013_Antarctica_P3: "Siple Coast" 20131126_01_043: 00:51:31.4 to 00:57:44.3 GPS




mcords3 2013_Antarctica_P3: "Siple Coast" 20131126_01_043: 00:51:31.4 to 00:57:44.3 GPS

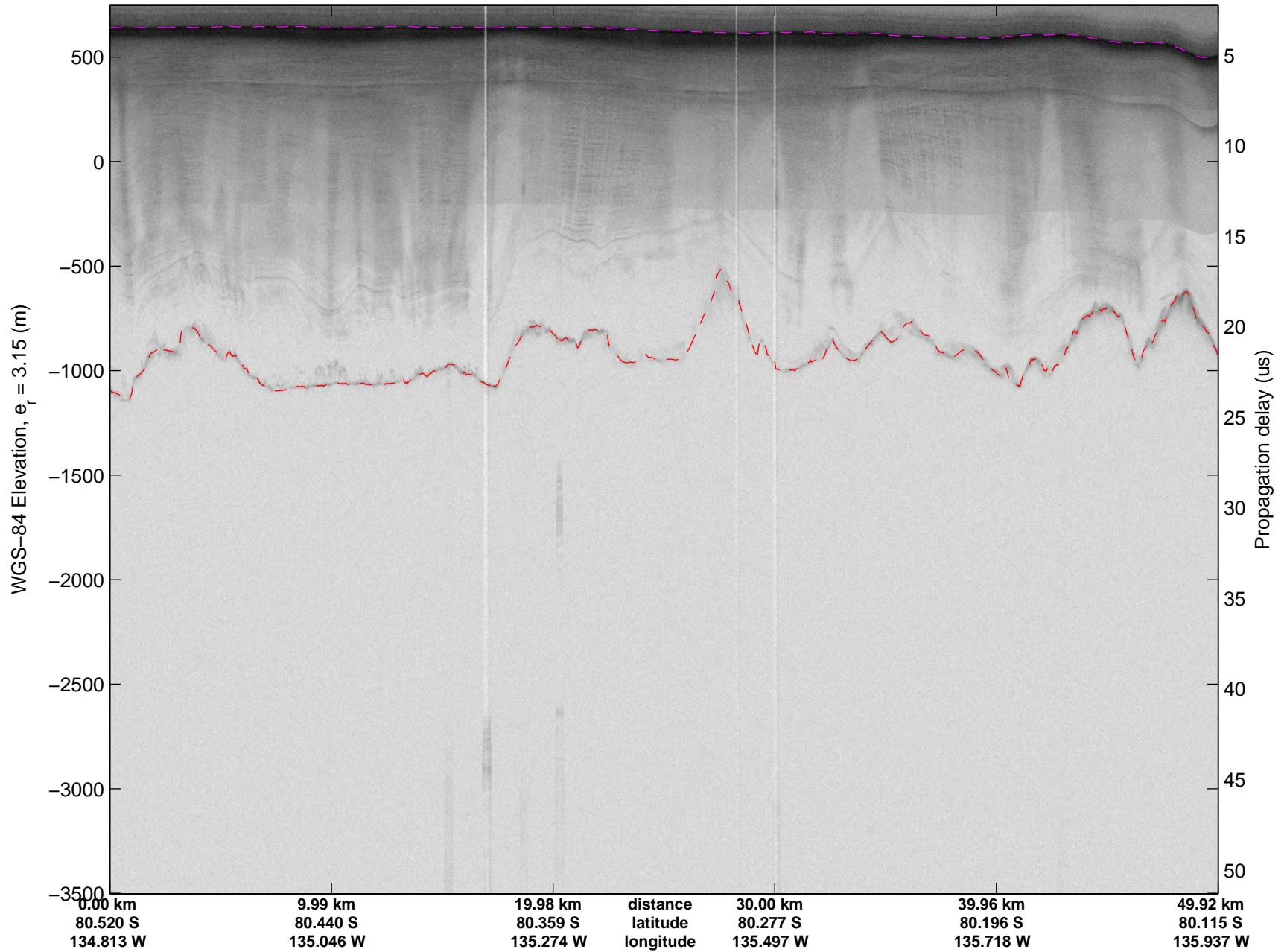


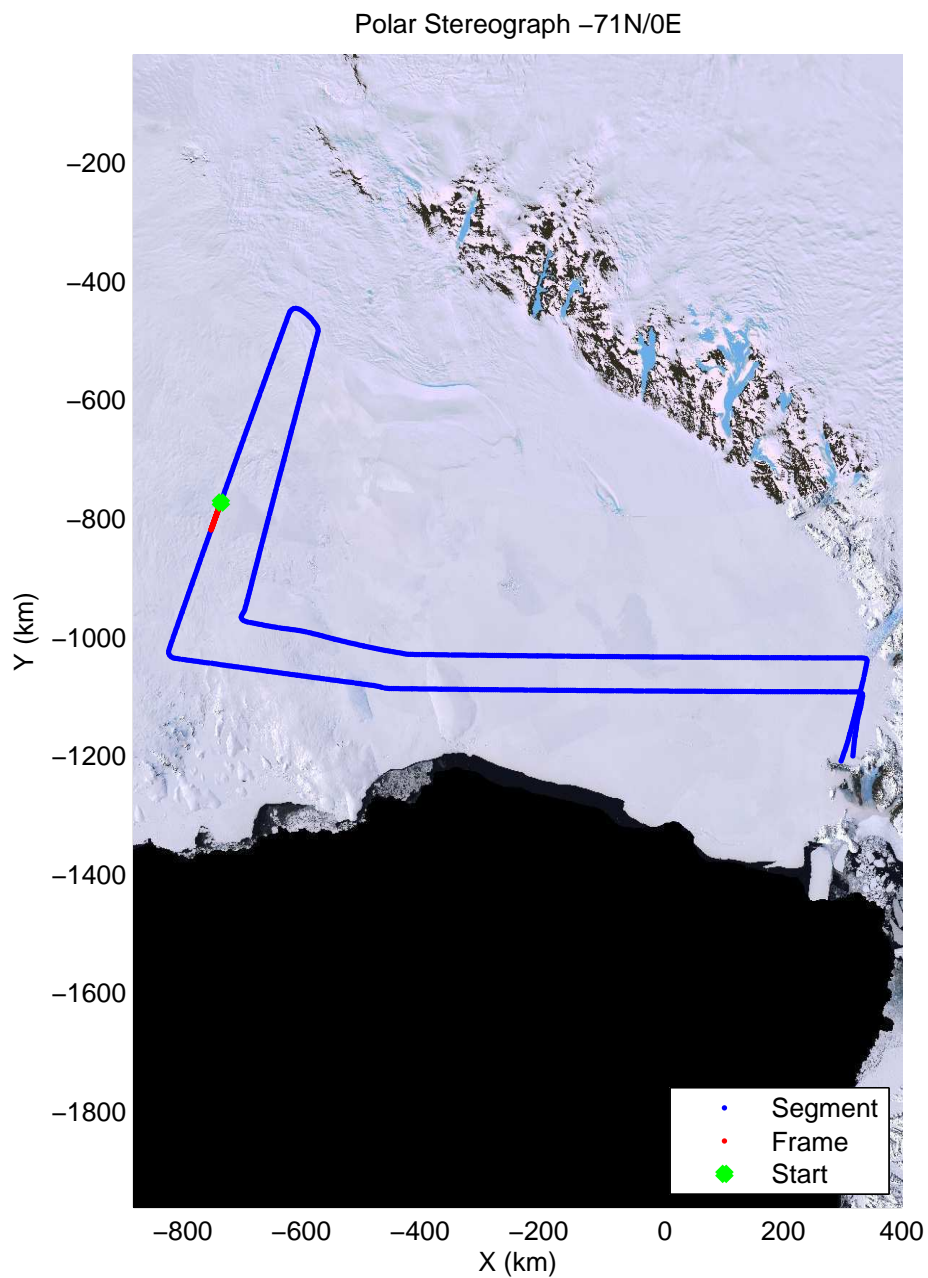



mcords3 2013_Antarctica_P3: "Siple Coast" 20131126_01_044: 00:57:44.9 to 01:03:57.4 GPS




mcords3 2013_Antarctica_P3: "Siple Coast" 20131126_01_044: 00:57:44.9 to 01:03:57.4 GPS

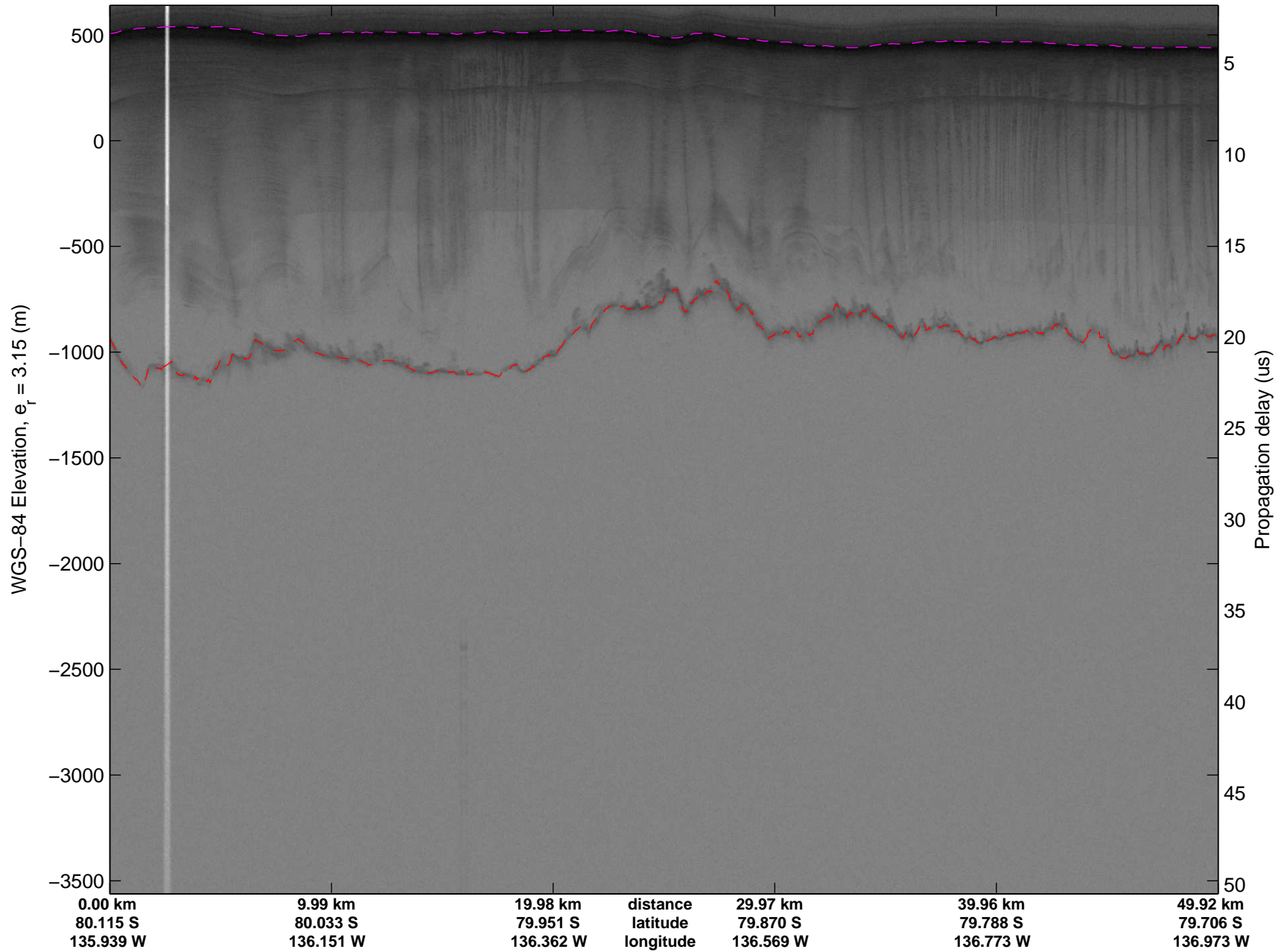


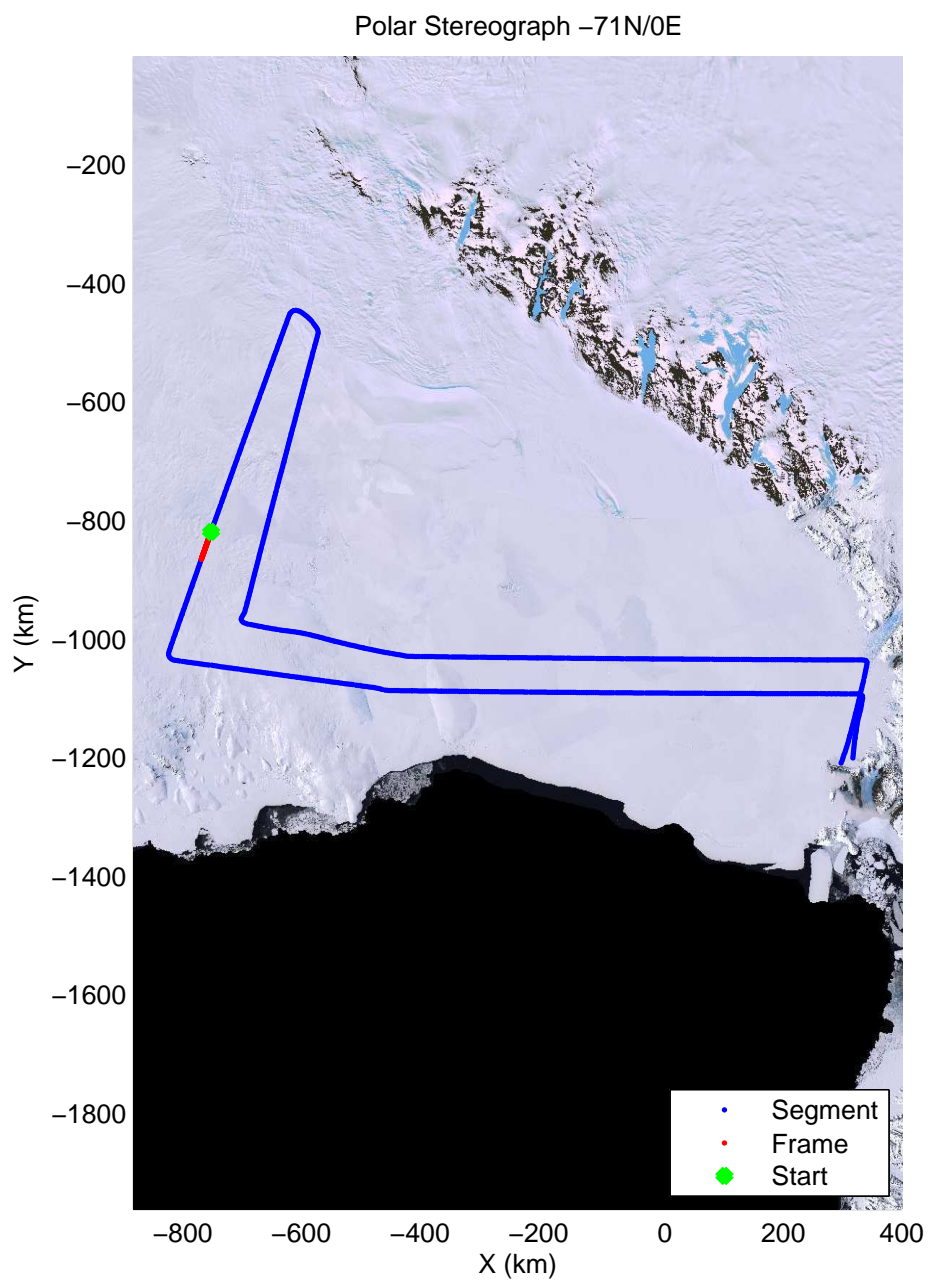
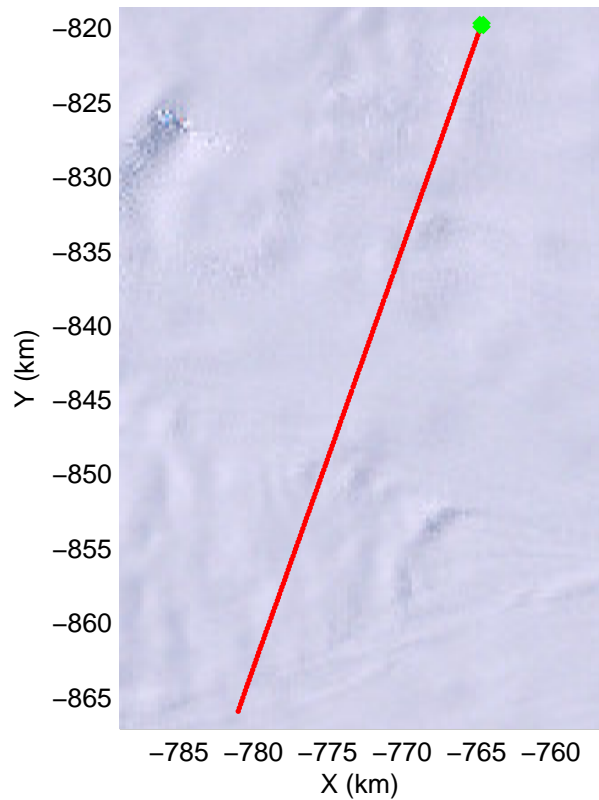


mcords3 2013_Antarctica_P3: "Siple Coast" 20131126_01_045: 01:03:58.0 to 01:09:59.9 GPS




mcords3 2013_Antarctica_P3: "Siple Coast" 20131126_01_045: 01:03:58.0 to 01:09:59.9 GPS




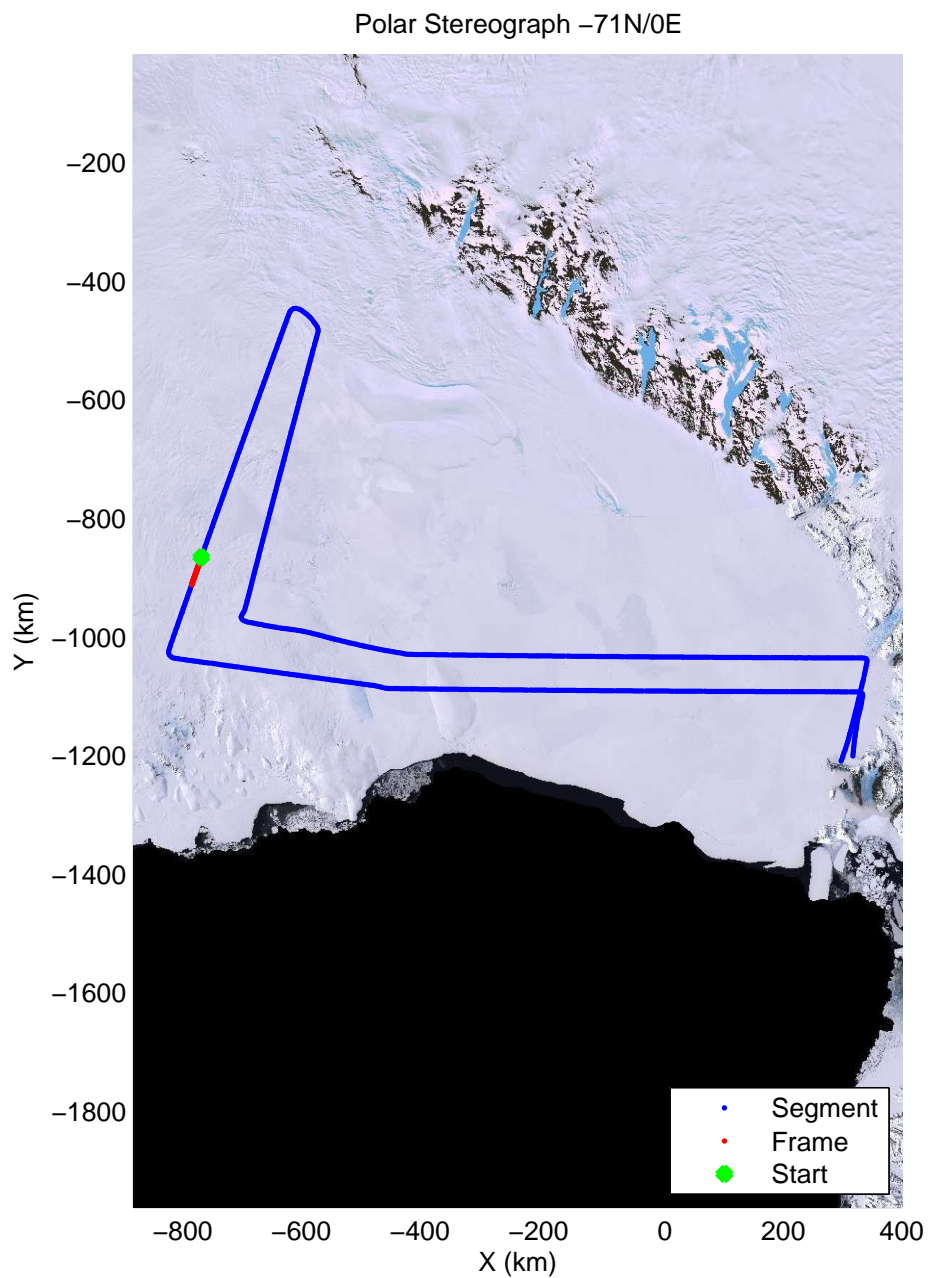
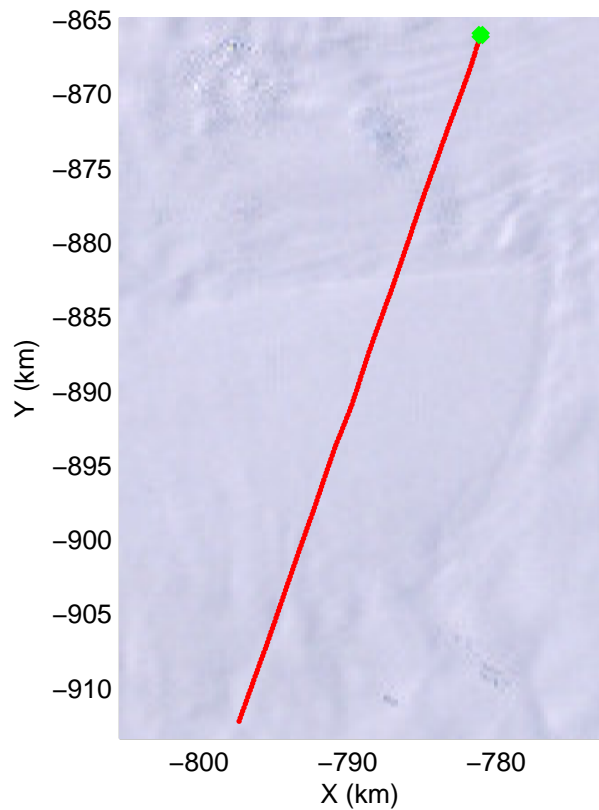


mcords3 2013_Antarctica_P3: "Siple Coast" 20131126_01_046: 01:10:00.4 to 01:16:07.3 GPS




mcords3 2013_Antarctica_P3: "Siple Coast" 20131126_01_046: 01:10:00.4 to 01:16:07.3 GPS

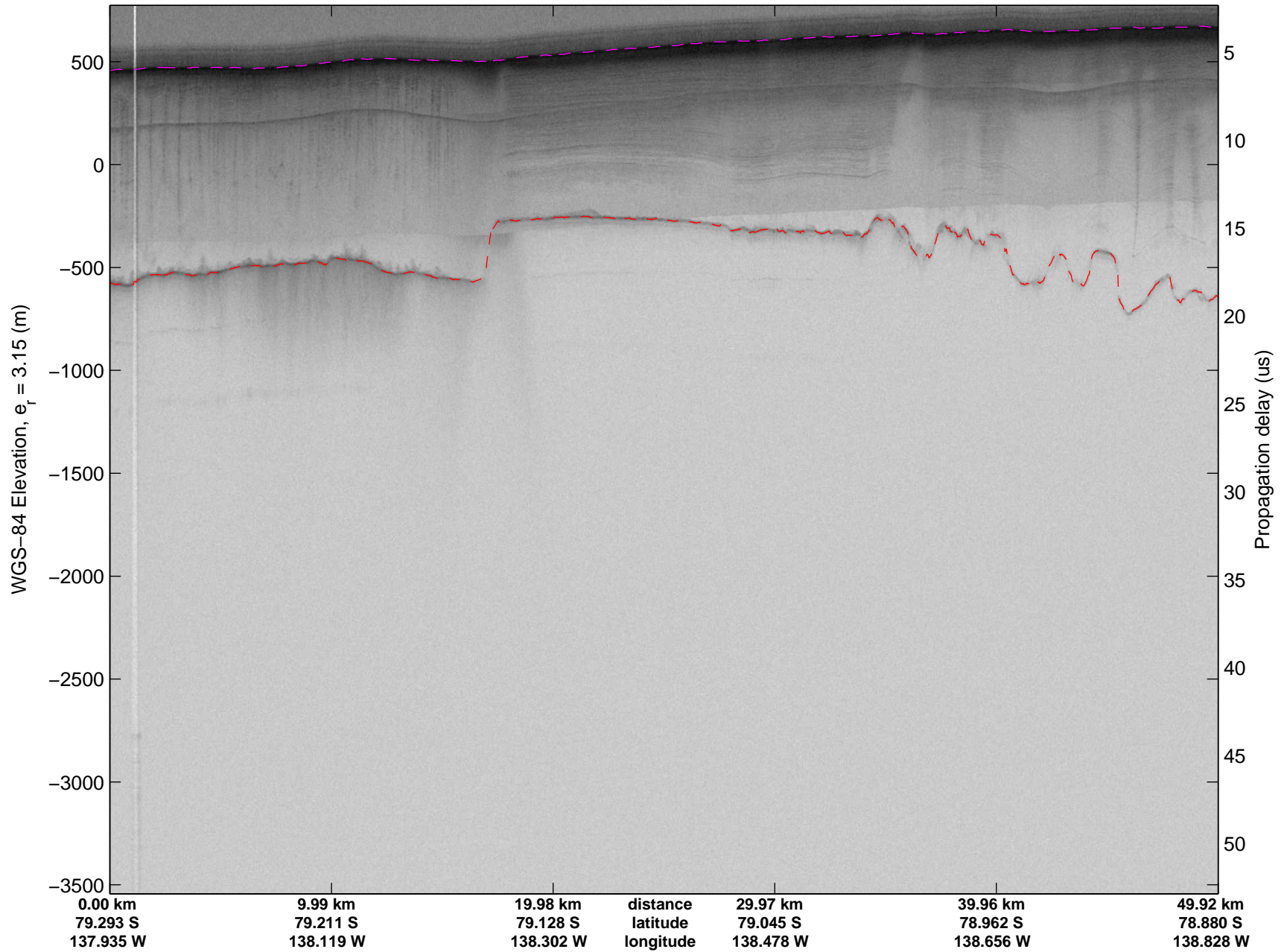


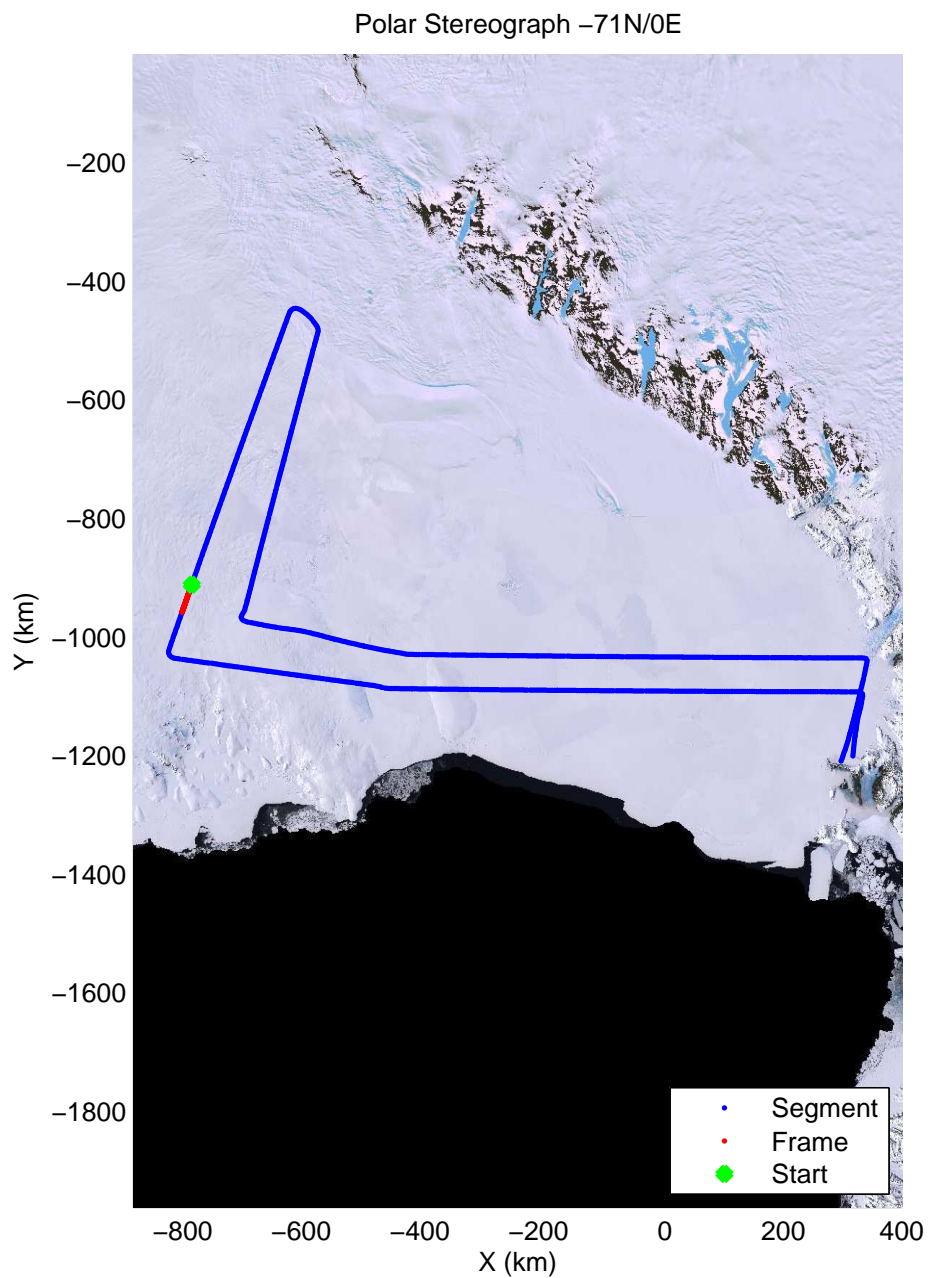
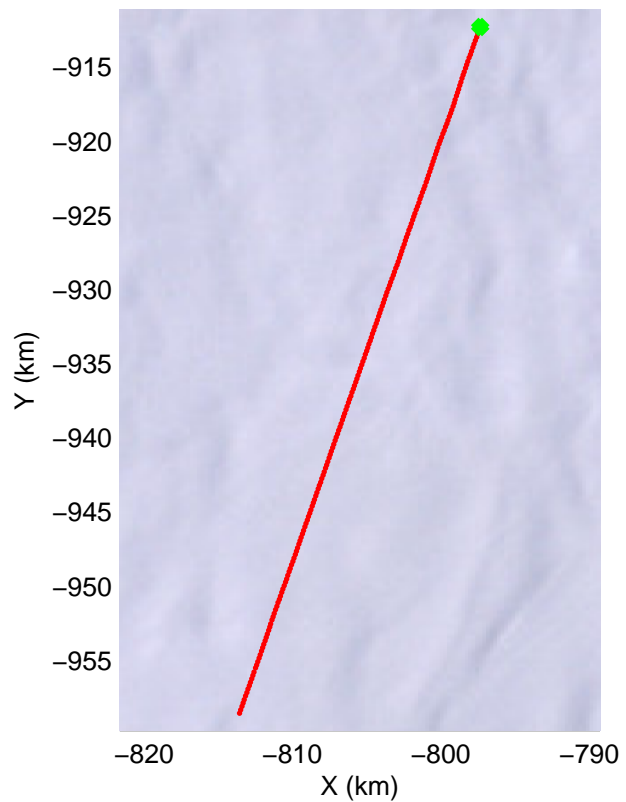


mcords3 2013_Antarctica_P3: "Siple Coast" 20131126_01_047: 01:16:07.9 to 01:22:16.4 GPS




mcords3 2013_Antarctica_P3: "Siple Coast" 20131126_01_047: 01:16:07.9 to 01:22:16.4 GPS

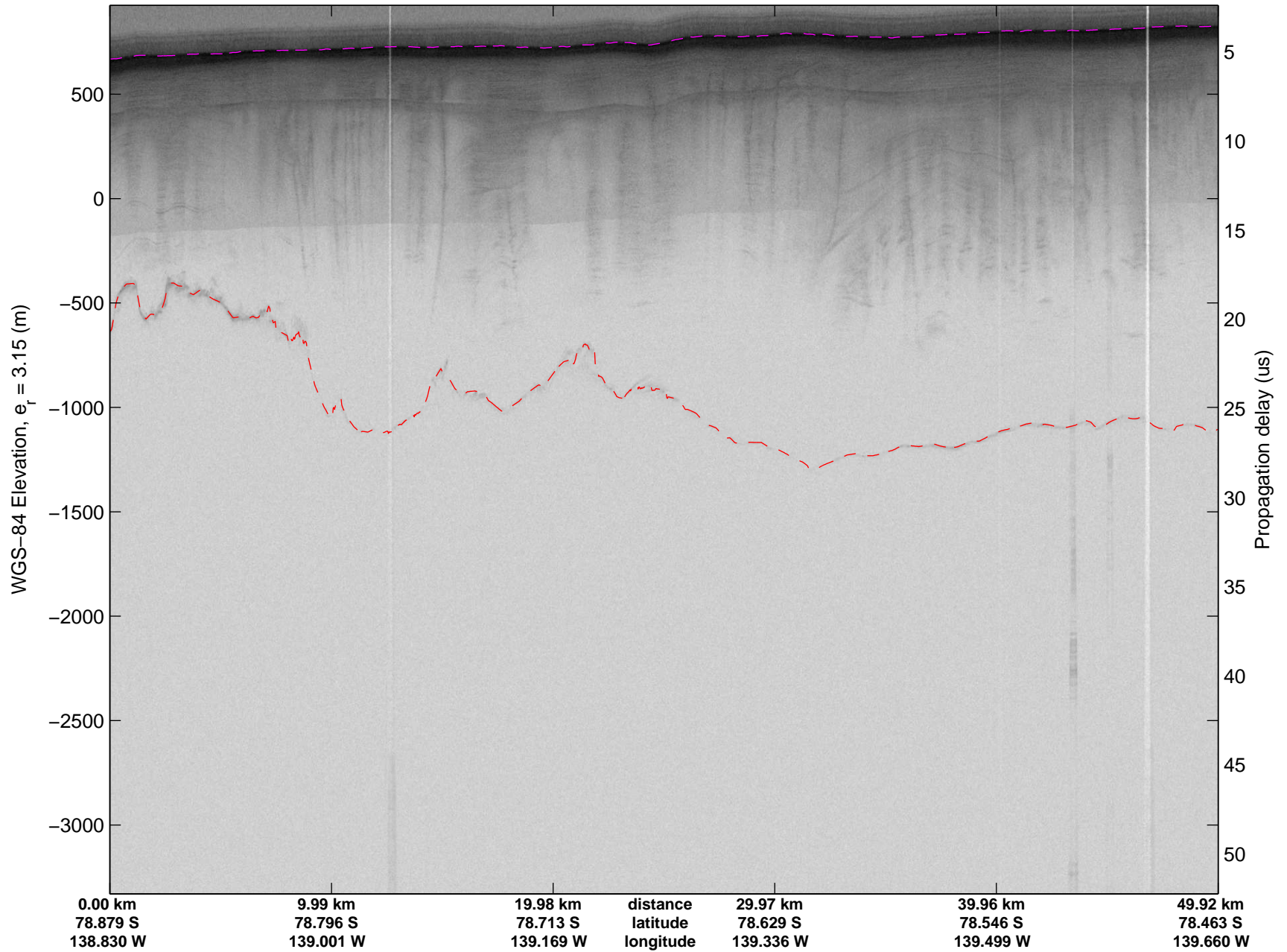


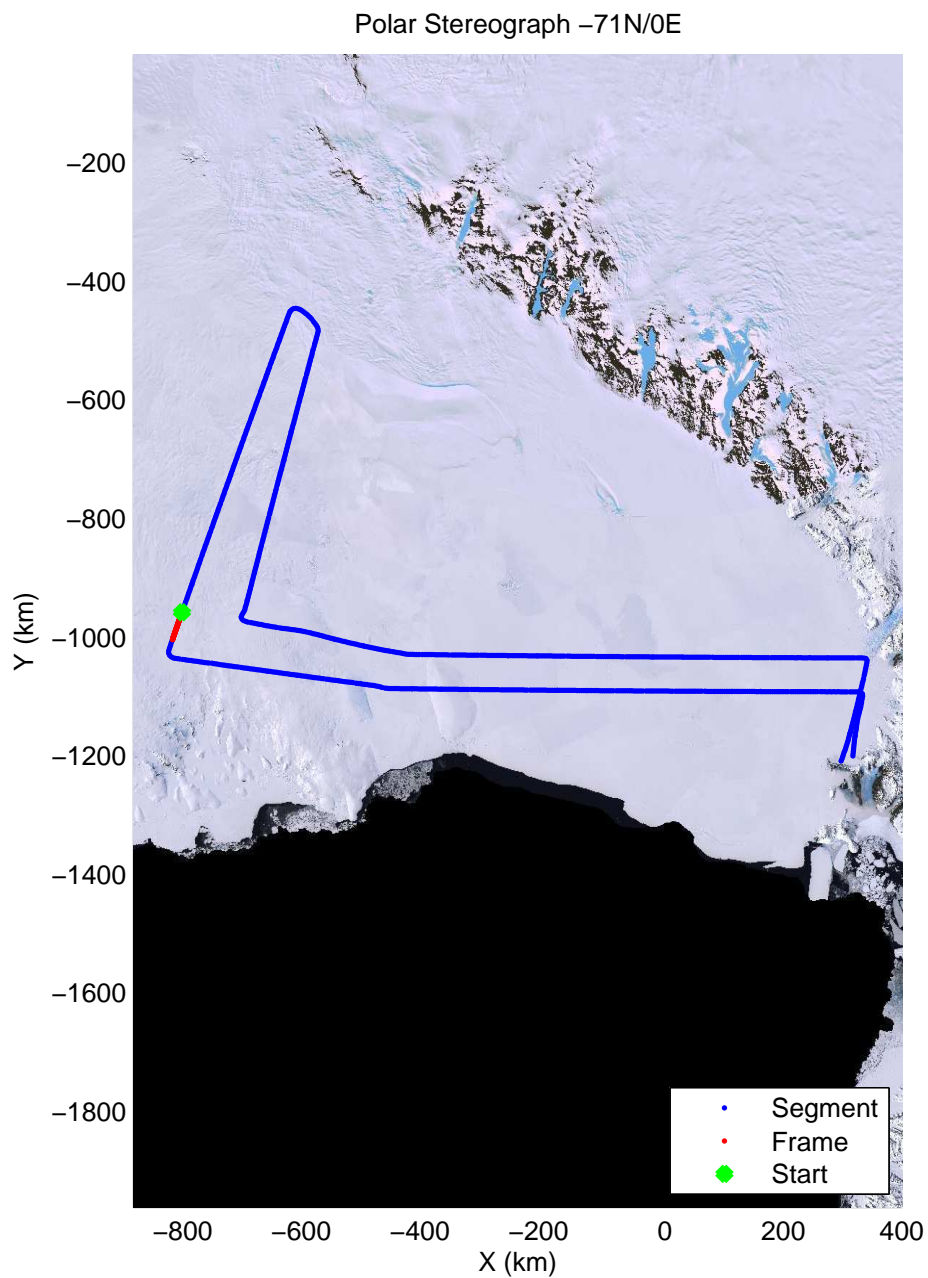



mcords3 2013_Antarctica_P3: "Siple Coast" 20131126_01_048: 01:22:17.0 to 01:28:22.7 GPS

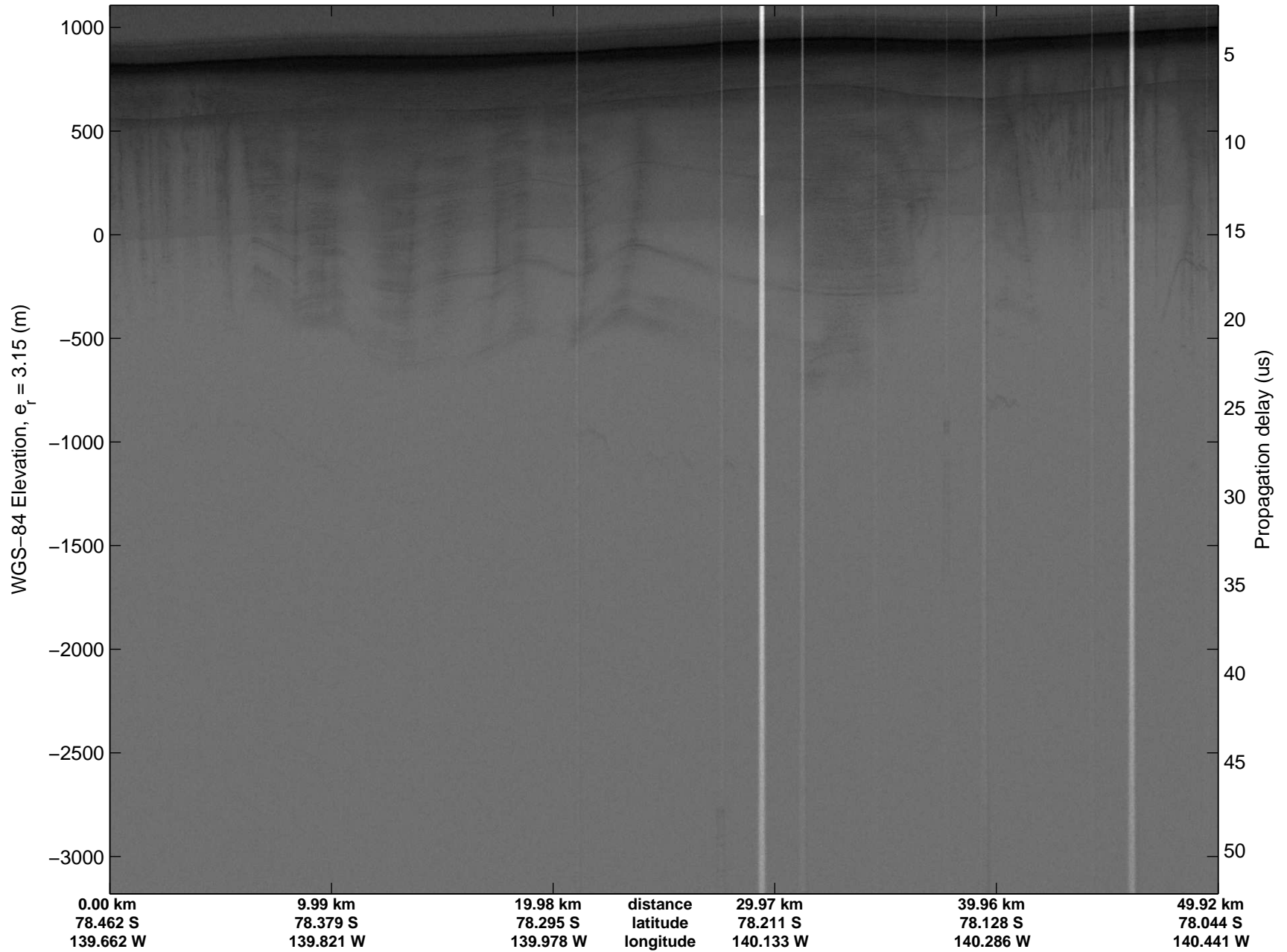


mcords3 2013_Antarctica_P3: "Siple Coast" 20131126_01_048: 01:22:17.0 to 01:28:22.7 GPS

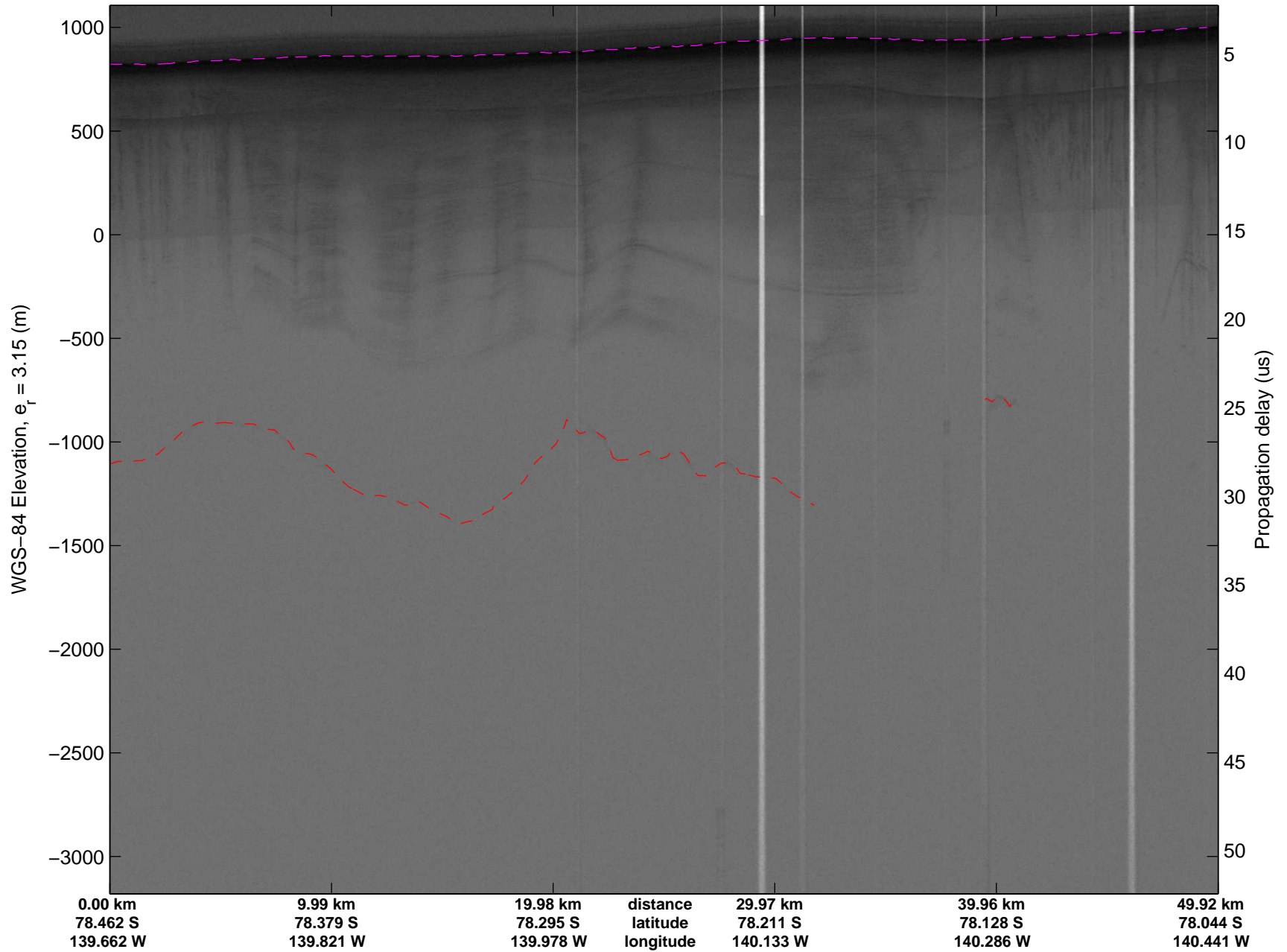


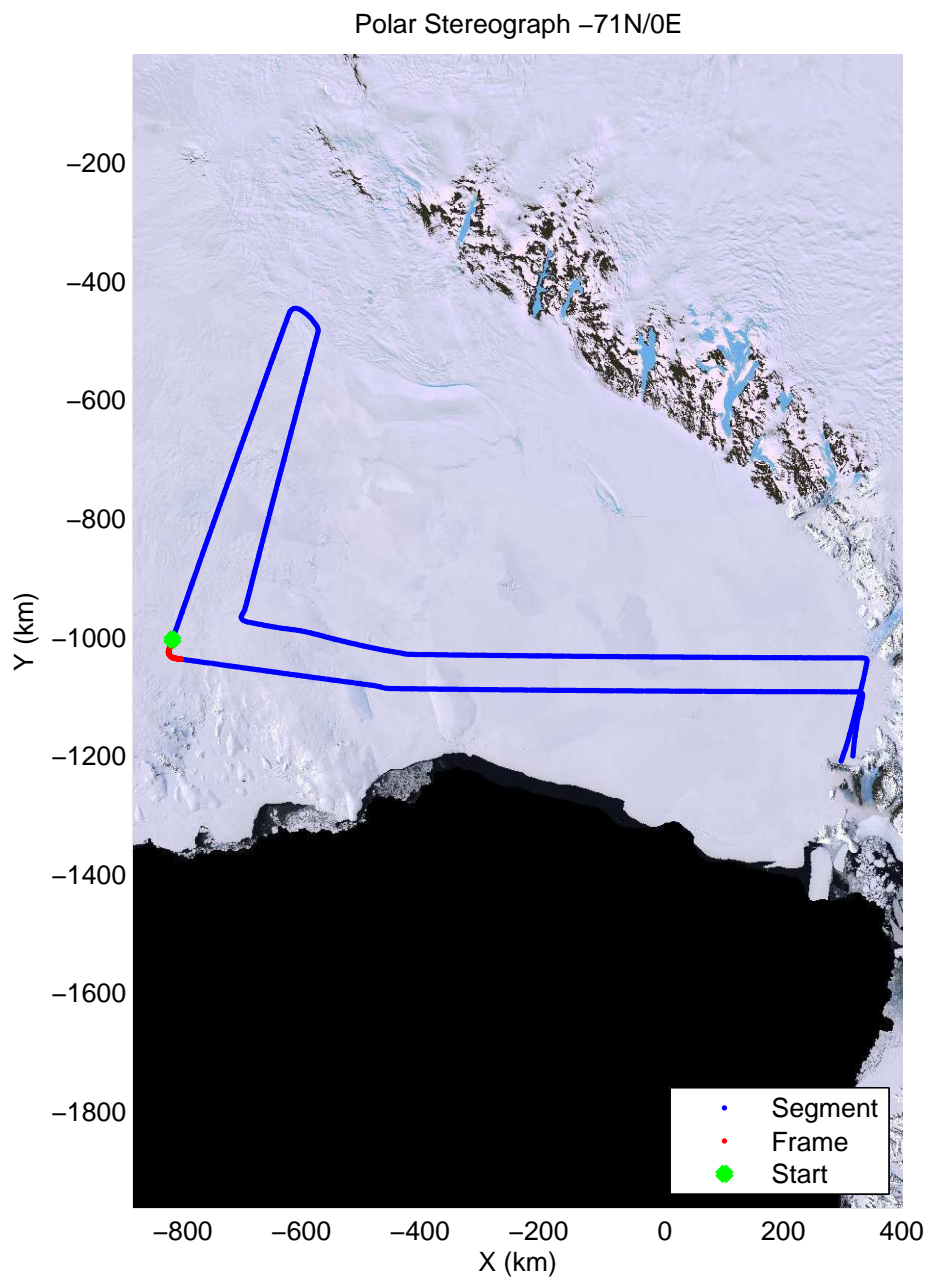



mcords3 2013_Antarctica_P3: "Siple Coast" 20131126_01_049: 01:28:23.3 to 01:34:32.5 GPS




mcords3 2013_Antarctica_P3: "Siple Coast" 20131126_01_049: 01:28:23.3 to 01:34:32.5 GPS

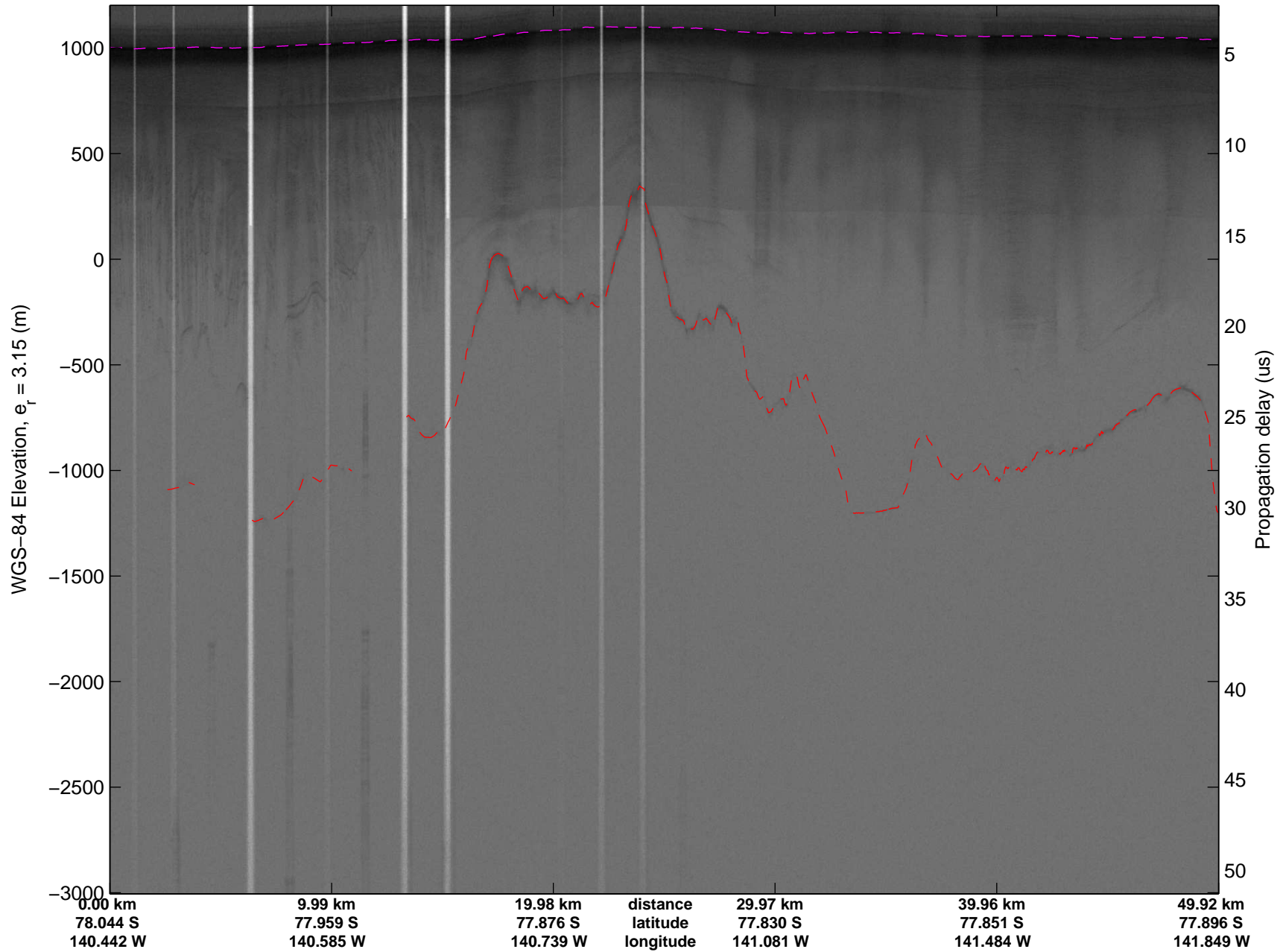


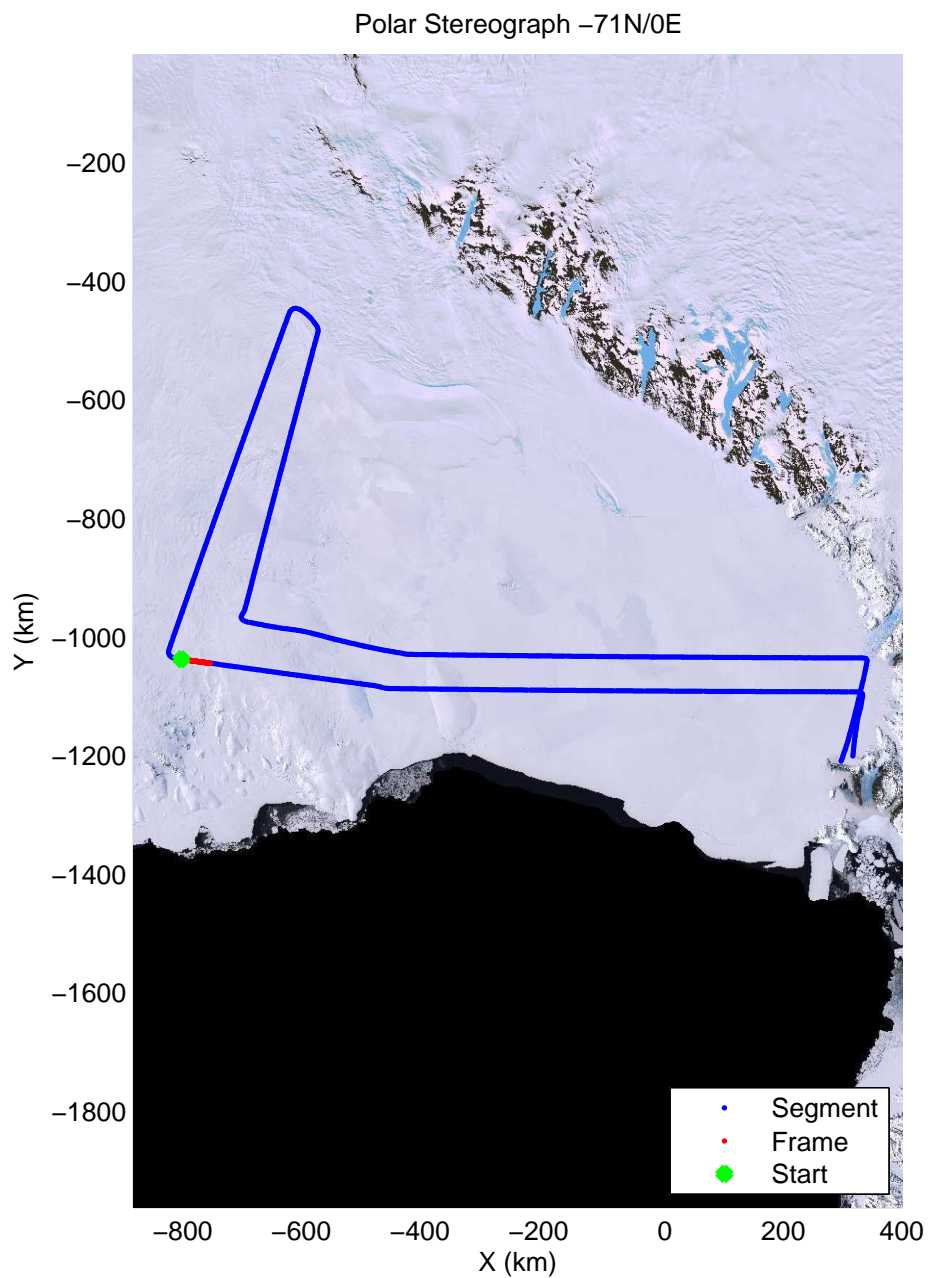
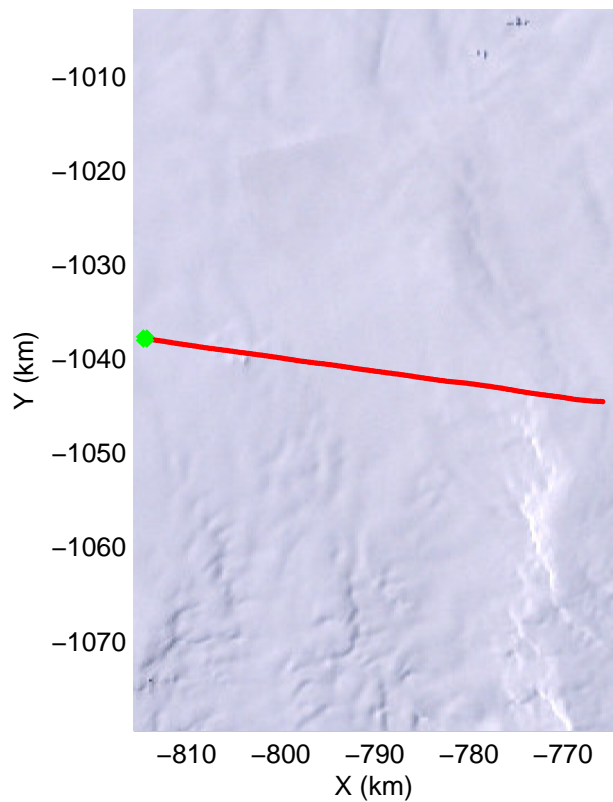


mcords3 2013_Antarctica_P3: "Siple Coast" 20131126_01_050: 01:34:33.1 to 01:40:28.2 GPS




mcords3 2013_Antarctica_P3: "Siple Coast" 20131126_01_050: 01:34:33.1 to 01:40:28.2 GPS

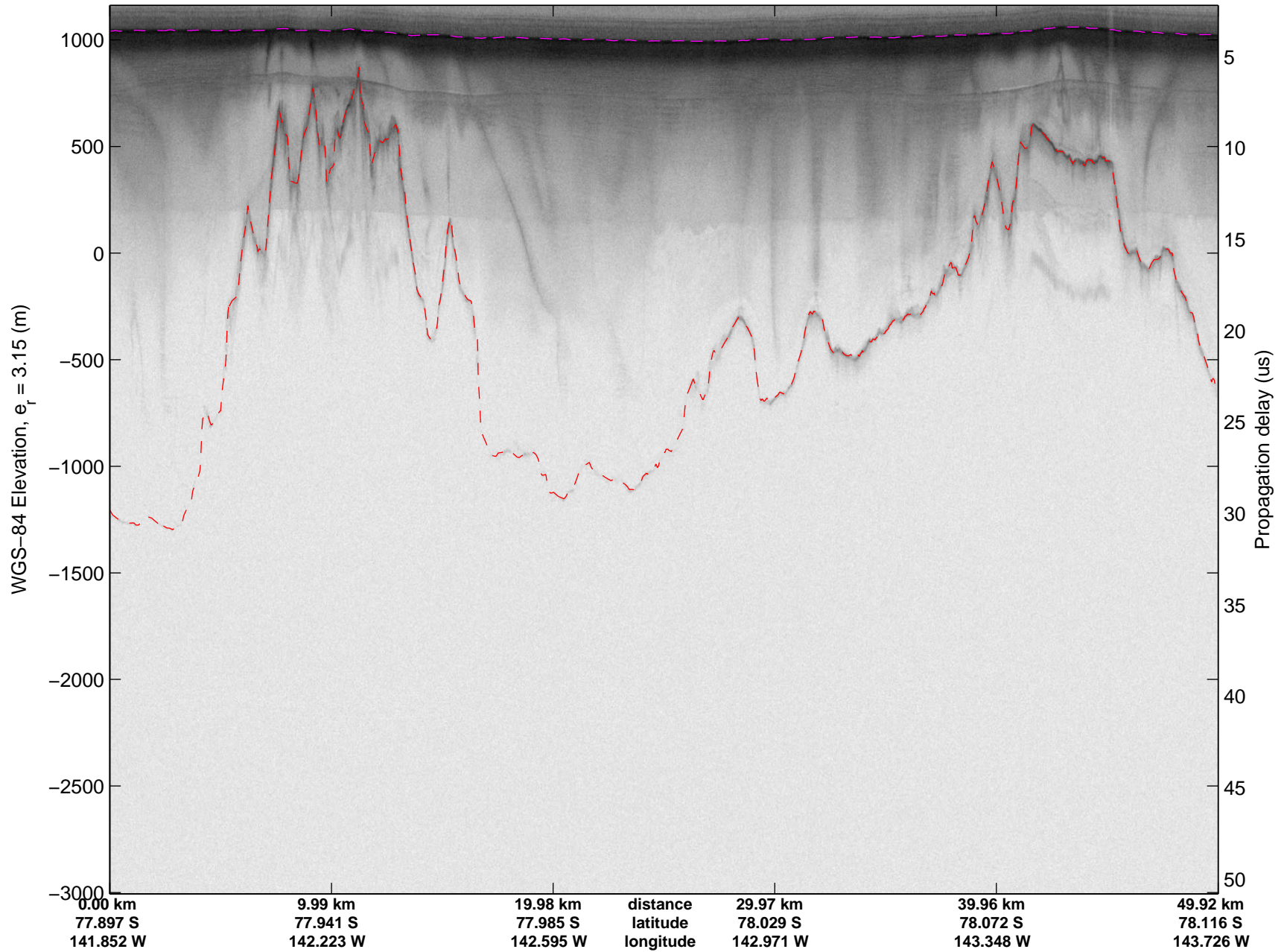


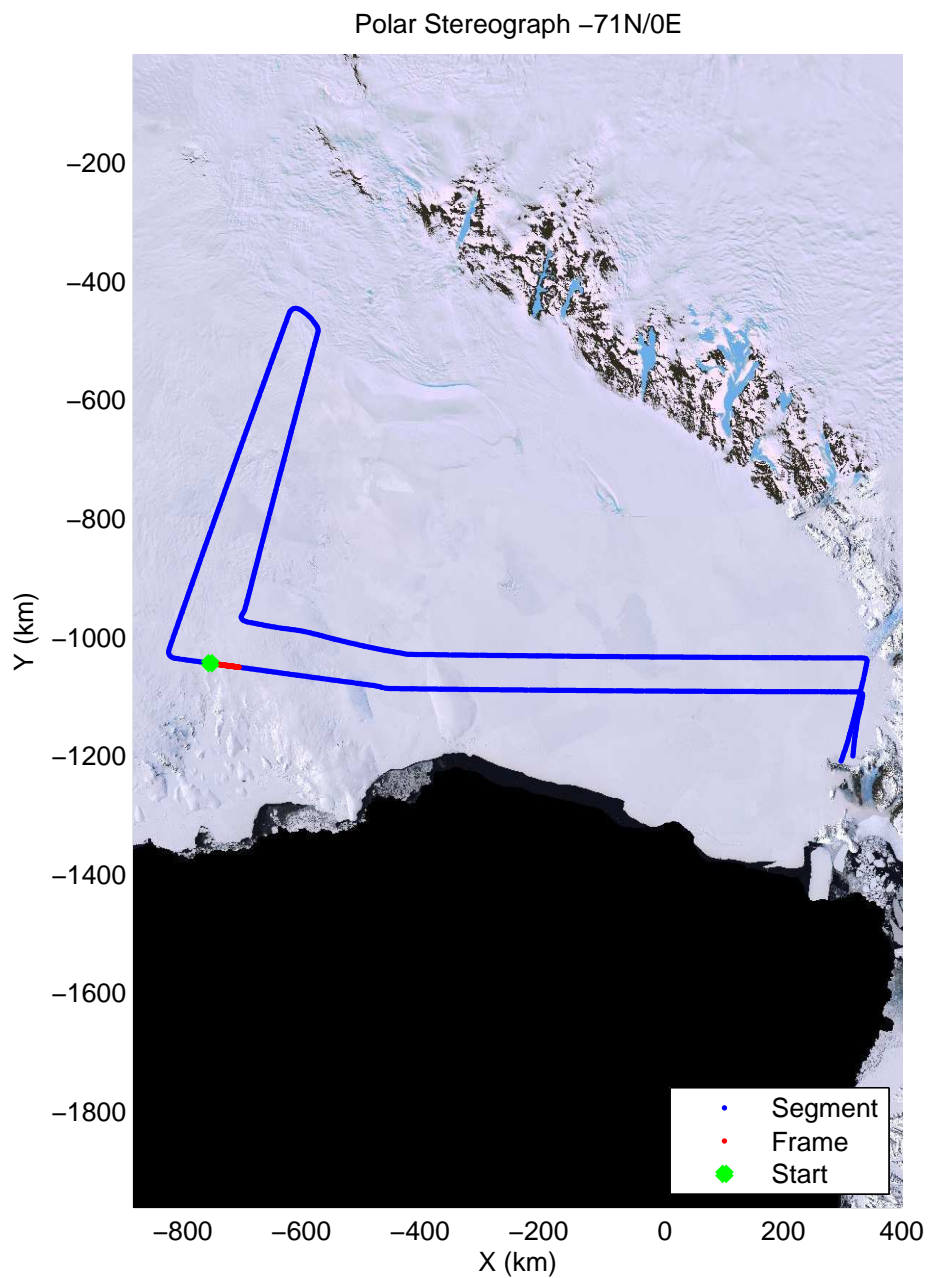
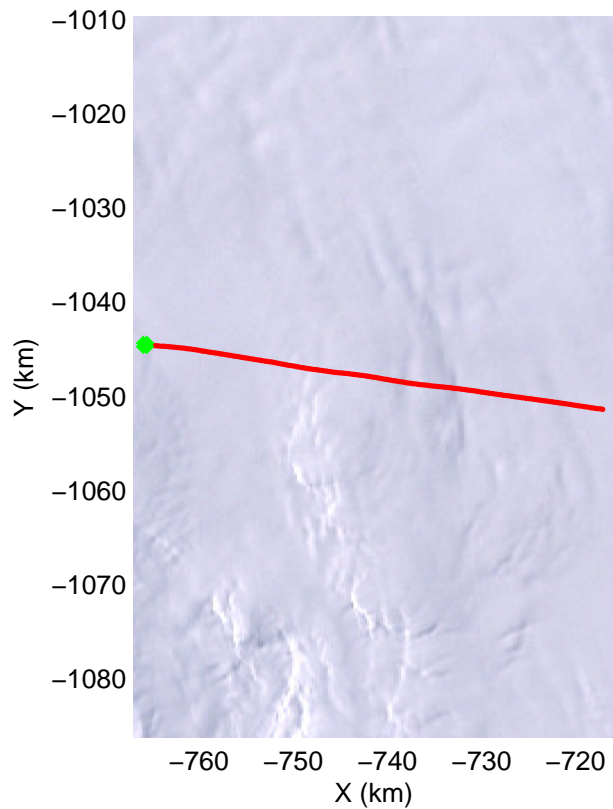
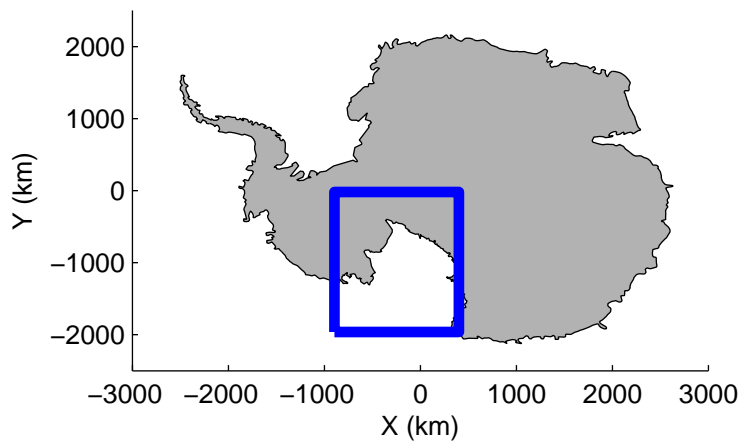


mcords3 2013_Antarctica_P3: "Siple Coast" 20131126_01_051: 01:40:28.7 to 01:46:18.9 GPS

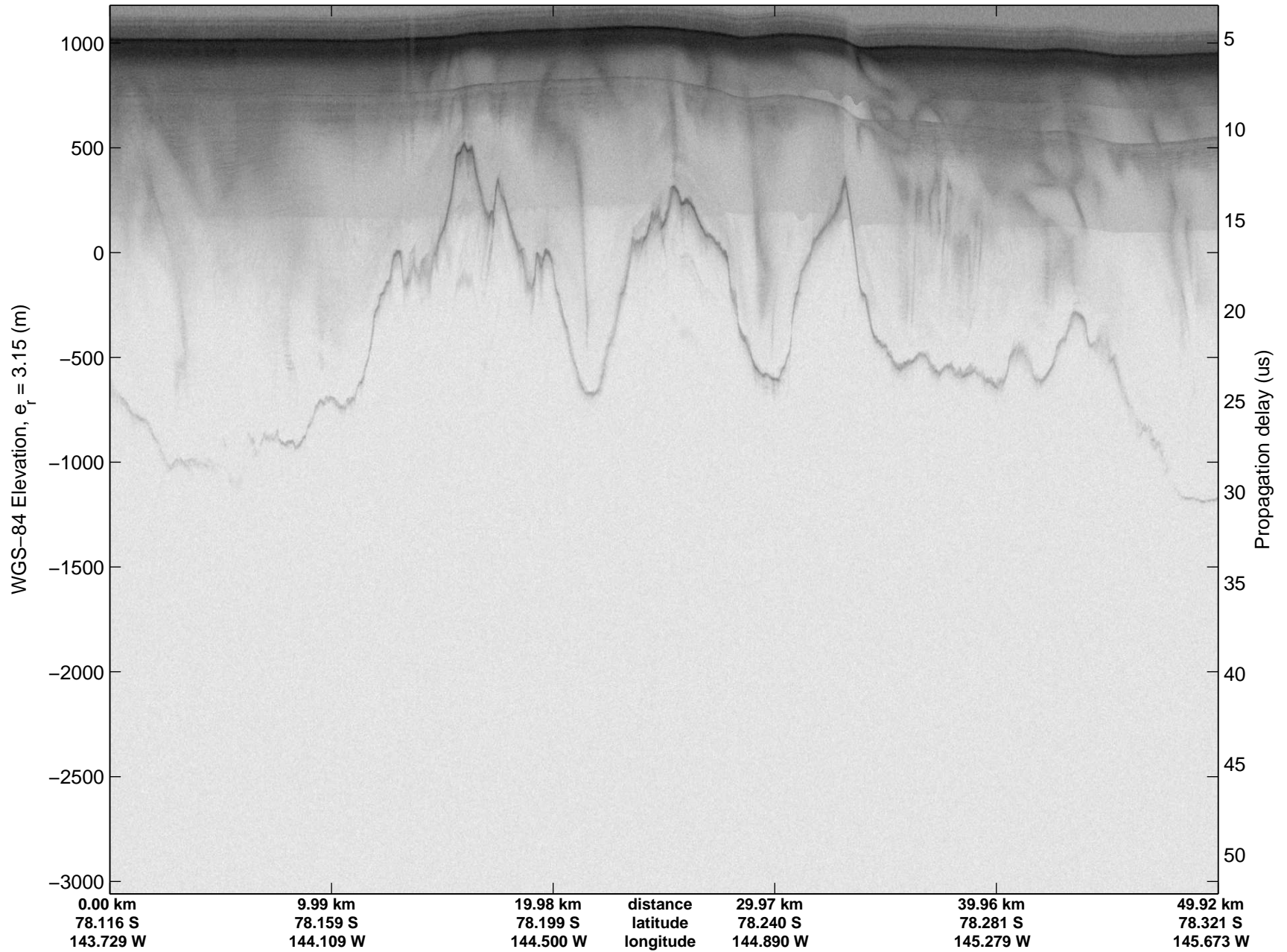


mcords3 2013_Antarctica_P3: "Siple Coast" 20131126_01_051: 01:40:28.7 to 01:46:18.9 GPS

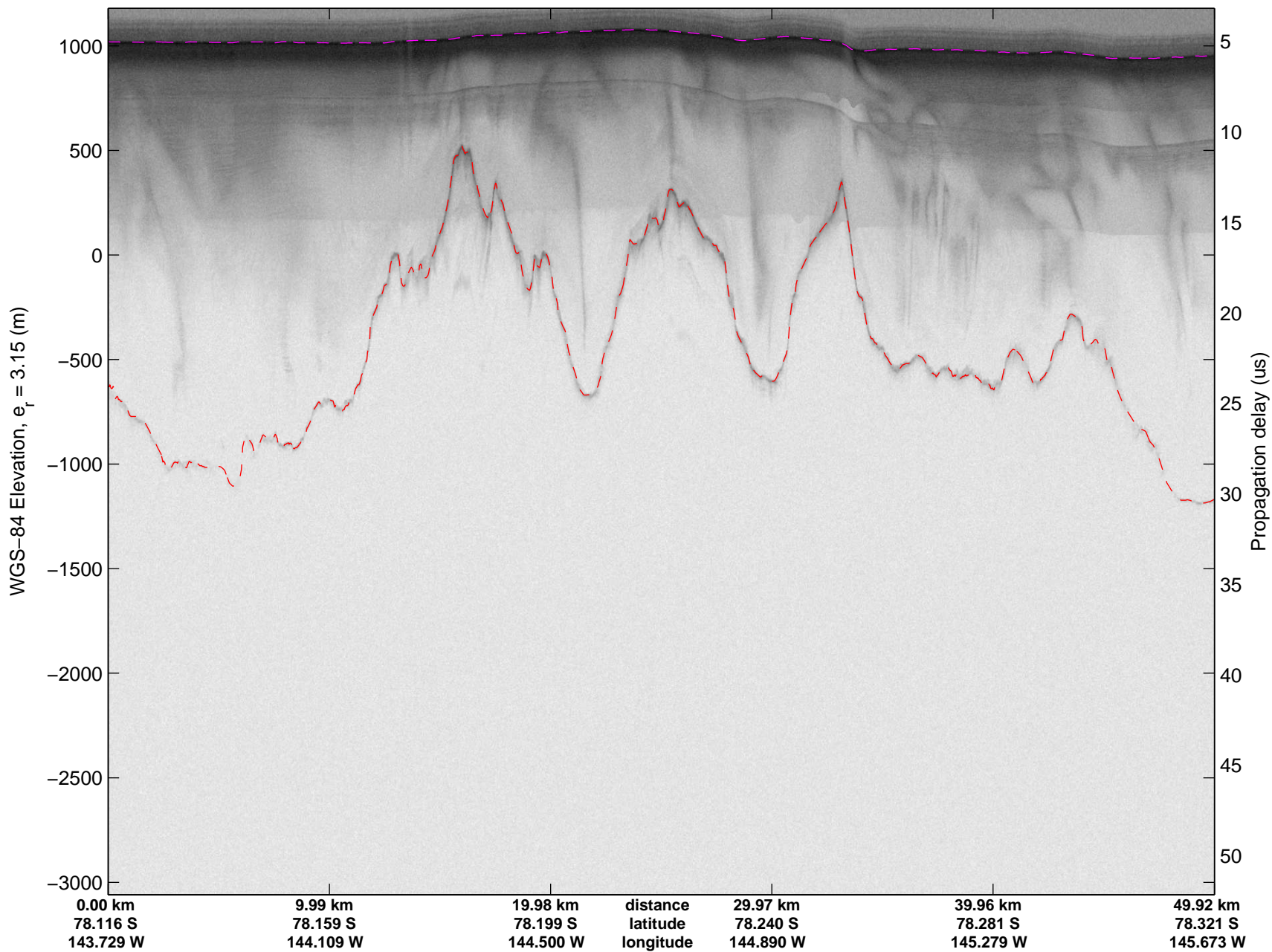


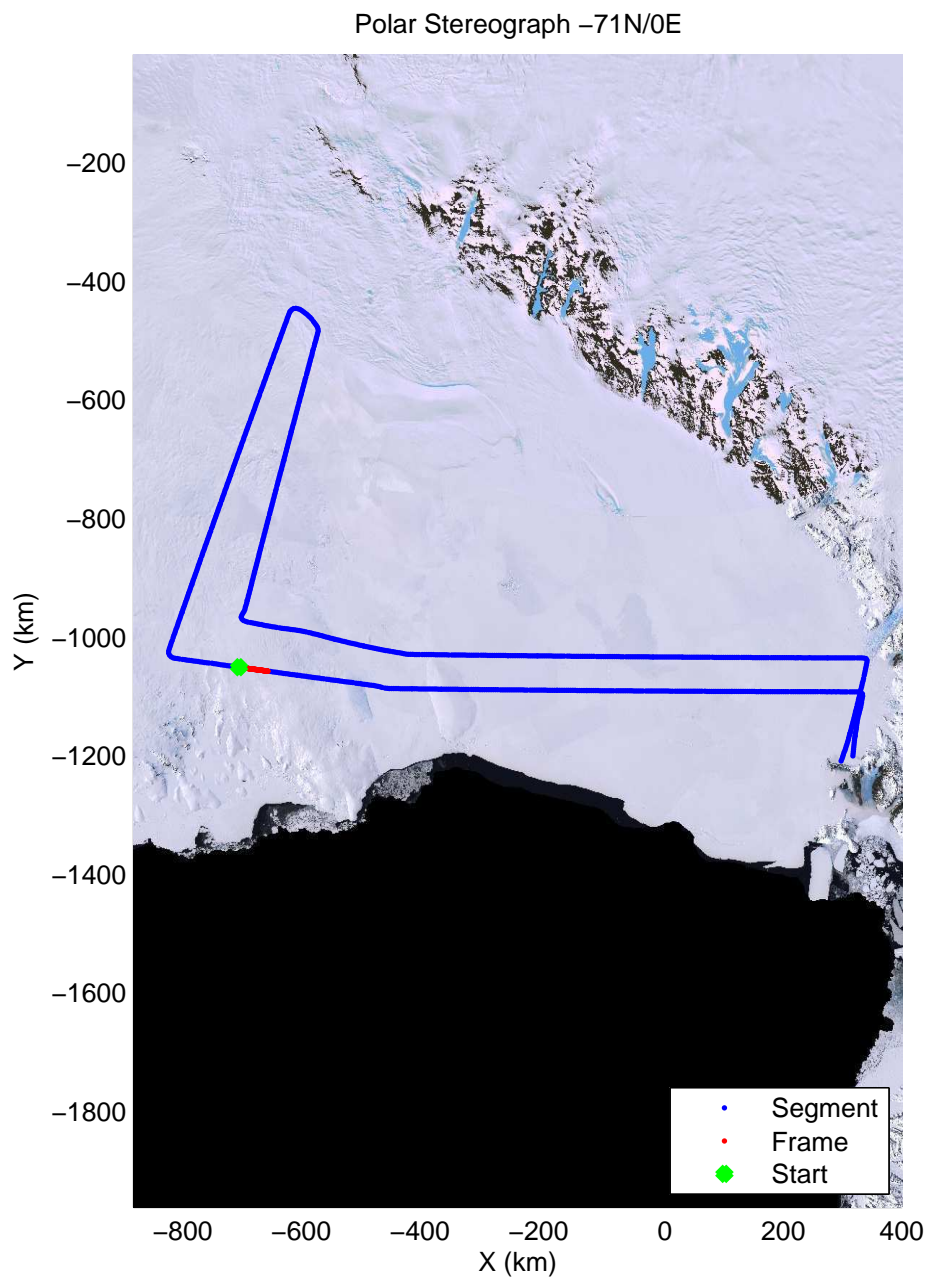
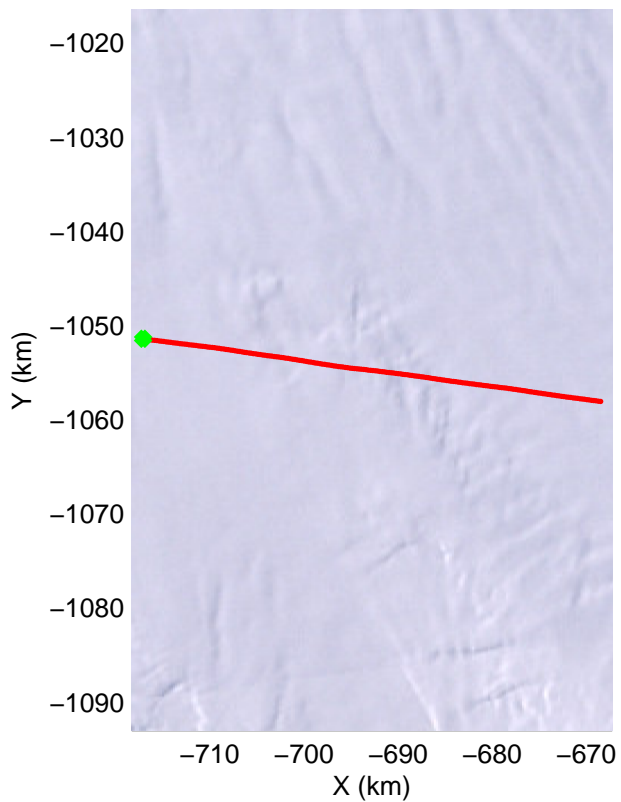
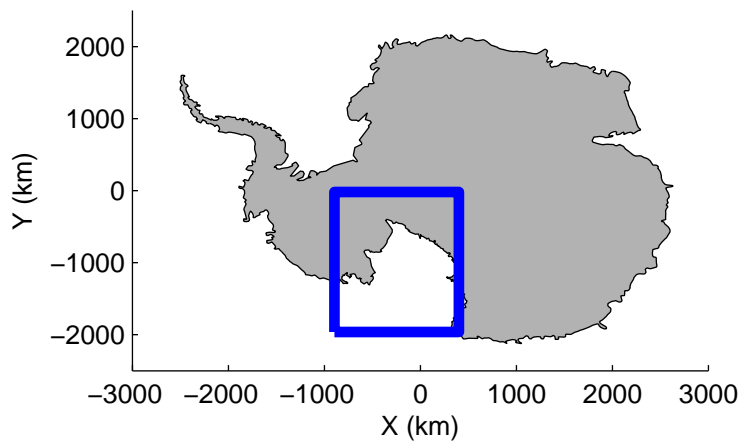


mcords3 2013_Antarctica_P3: "Siple Coast" 20131126_01_052: 01:46:19.5 to 01:52:11.5 GPS




mcords3 2013_Antarctica_P3: "Siple Coast" 20131126_01_052: 01:46:19.5 to 01:52:11.5 GPS

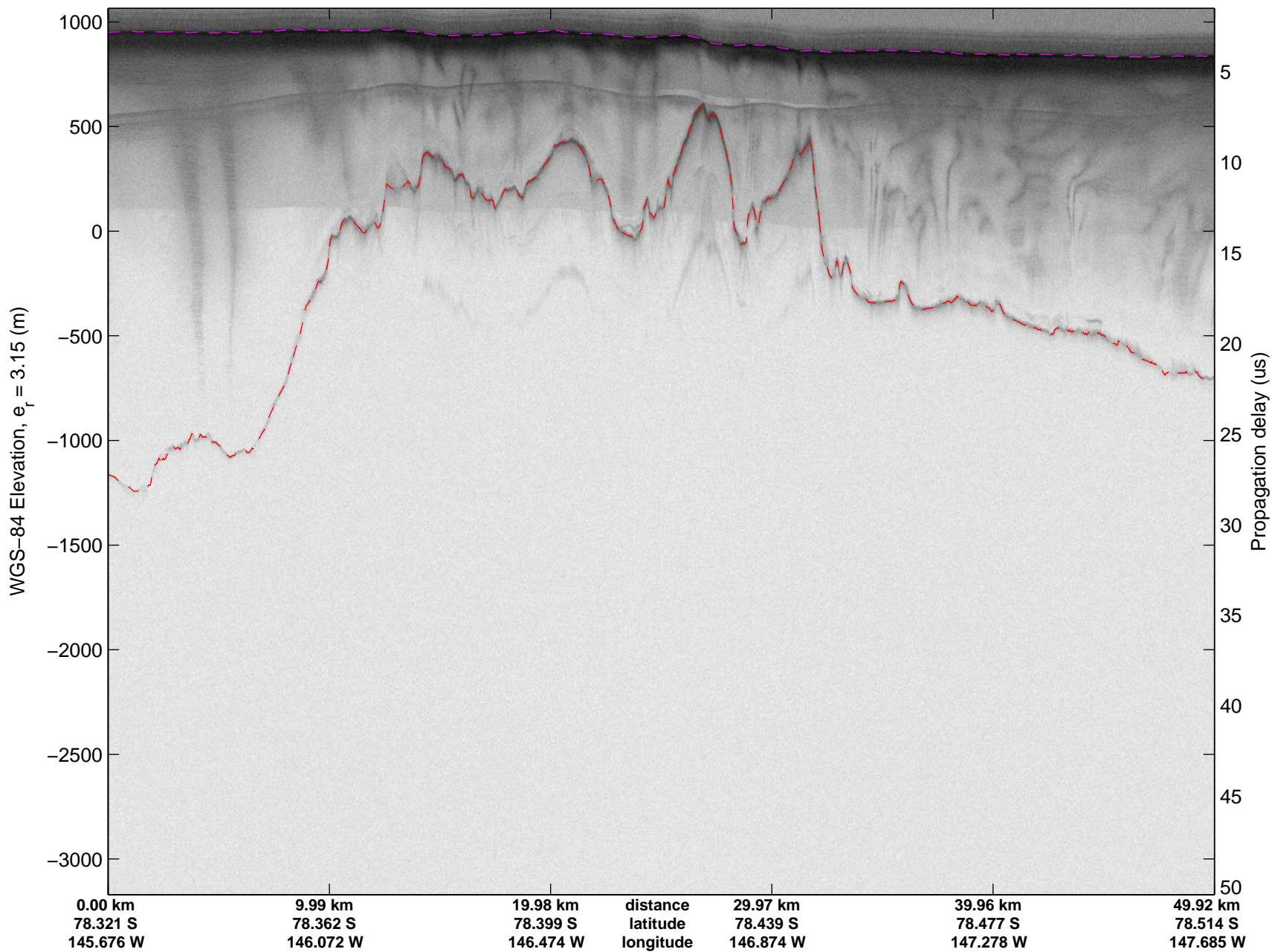


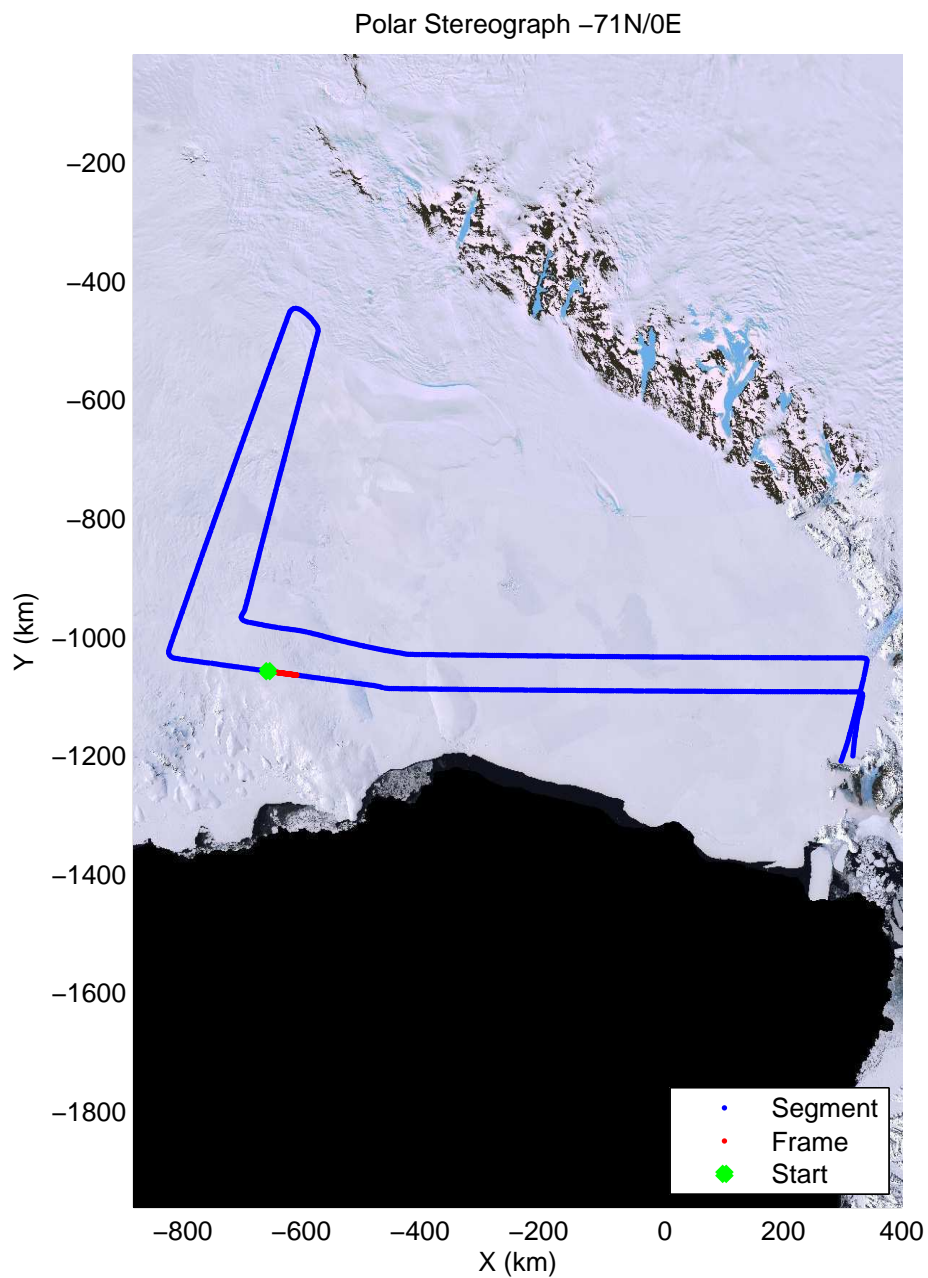
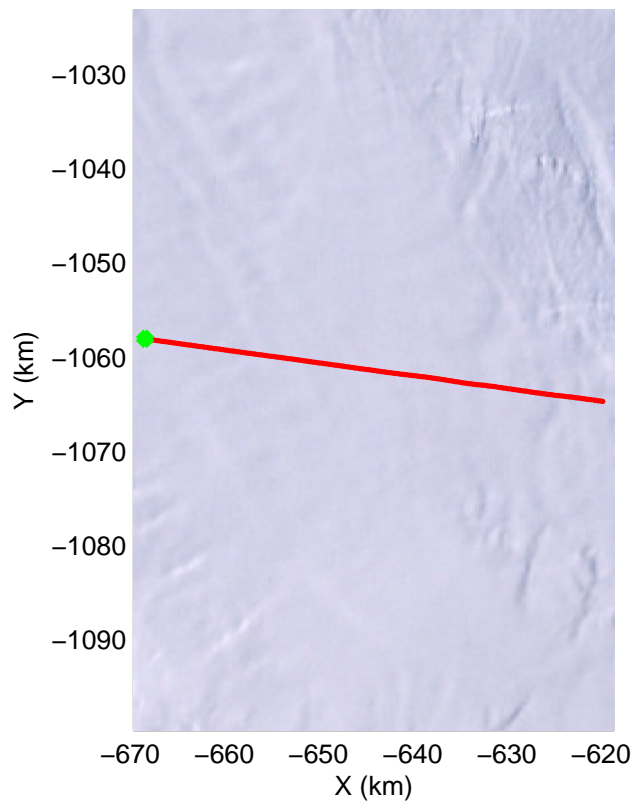
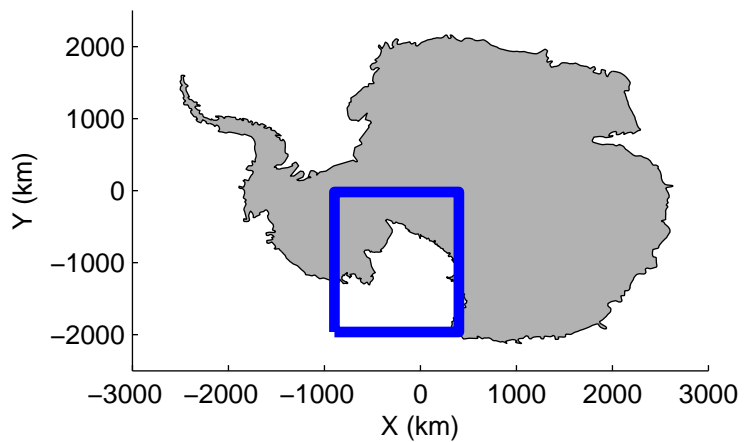


mcords3 2013_Antarctica_P3: "Siple Coast" 20131126_01_053: 01:52:12.1 to 01:57:45.0 GPS




mcords3 2013_Antarctica_P3: "Siple Coast" 20131126_01_053: 01:52:12.1 to 01:57:45.0 GPS

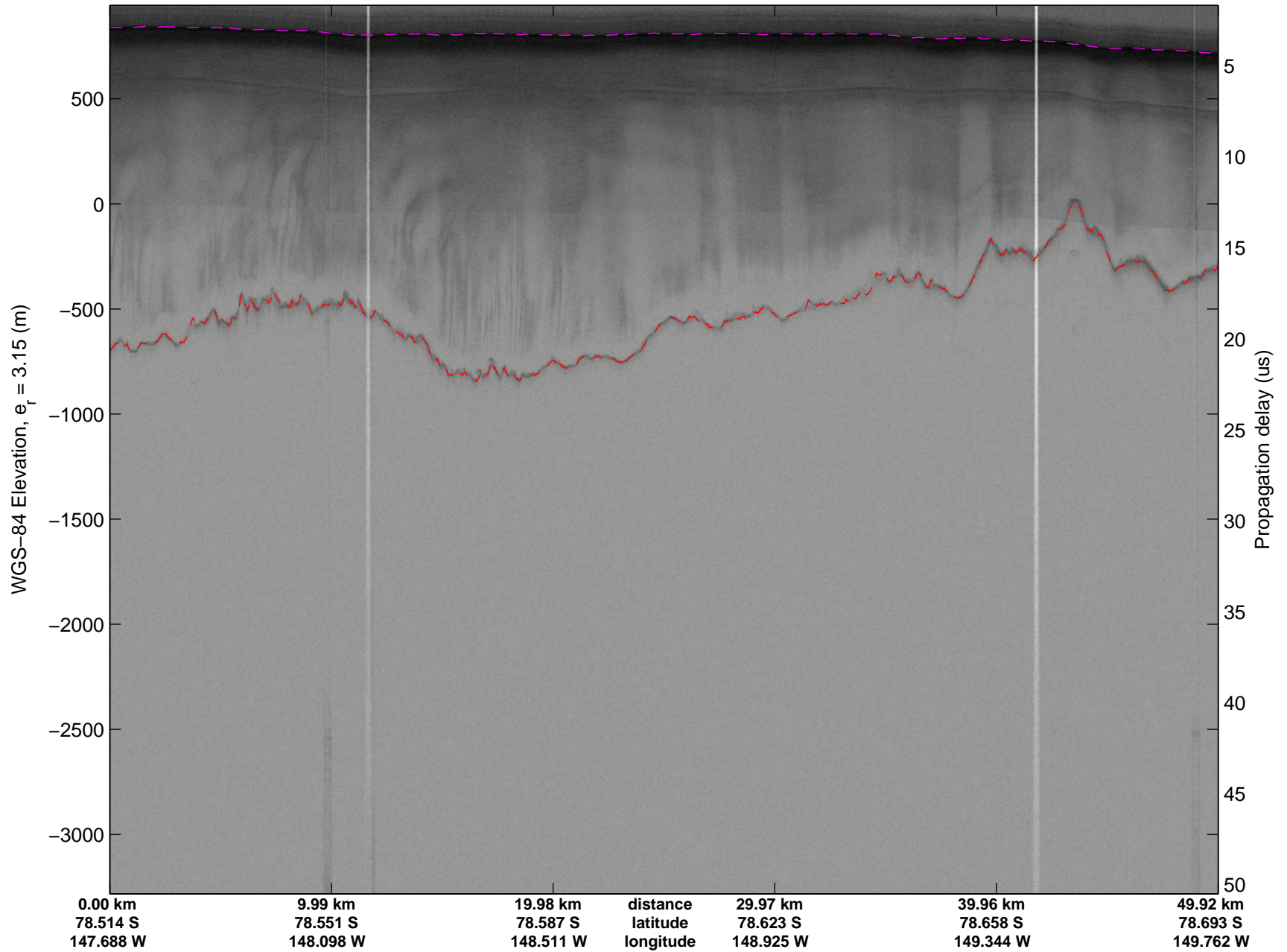


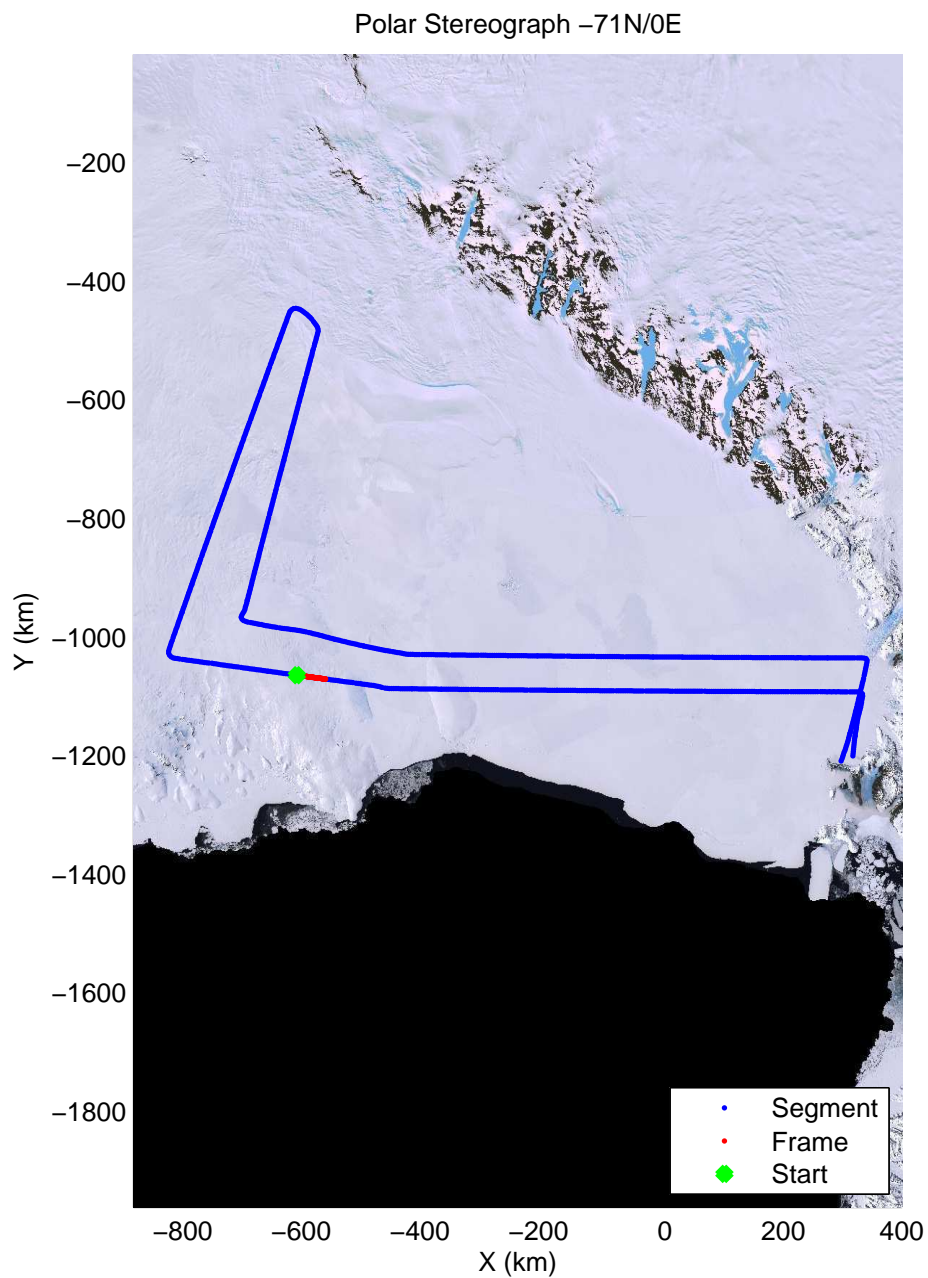
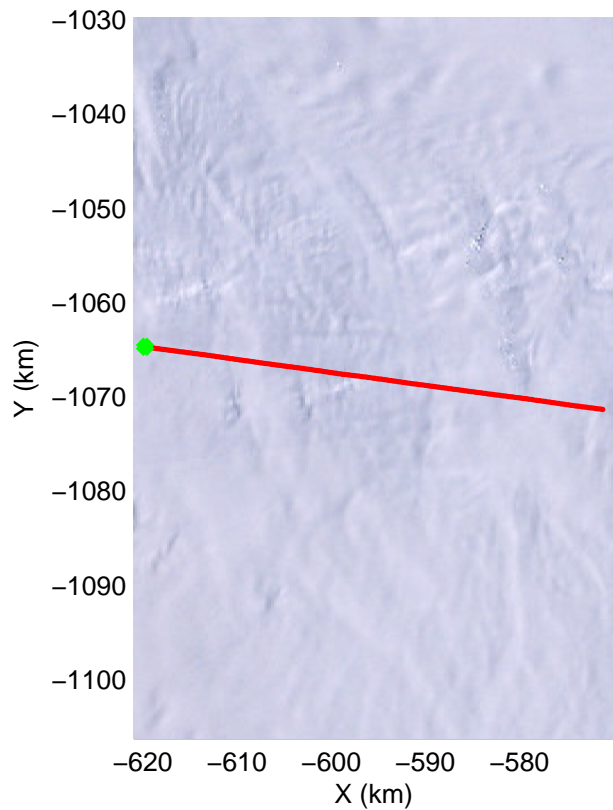
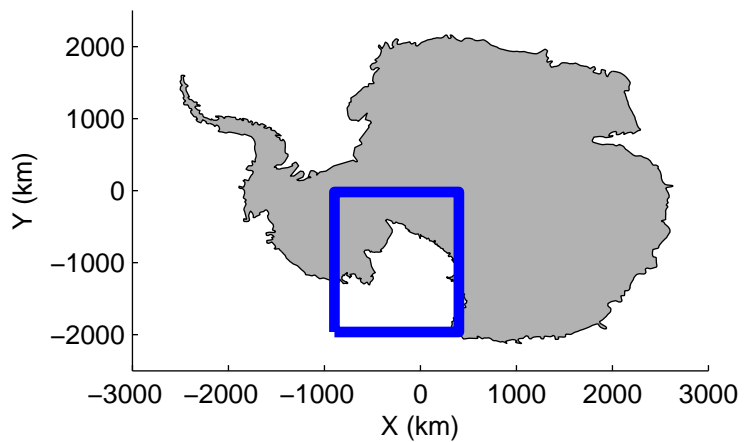


mcords3 2013_Antarctica_P3: "Siple Coast" 20131126_01_054: 01:57:45.5 to 02:03:20.8 GPS




mcords3 2013_Antarctica_P3: "Siple Coast" 20131126_01_054: 01:57:45.5 to 02:03:20.8 GPS

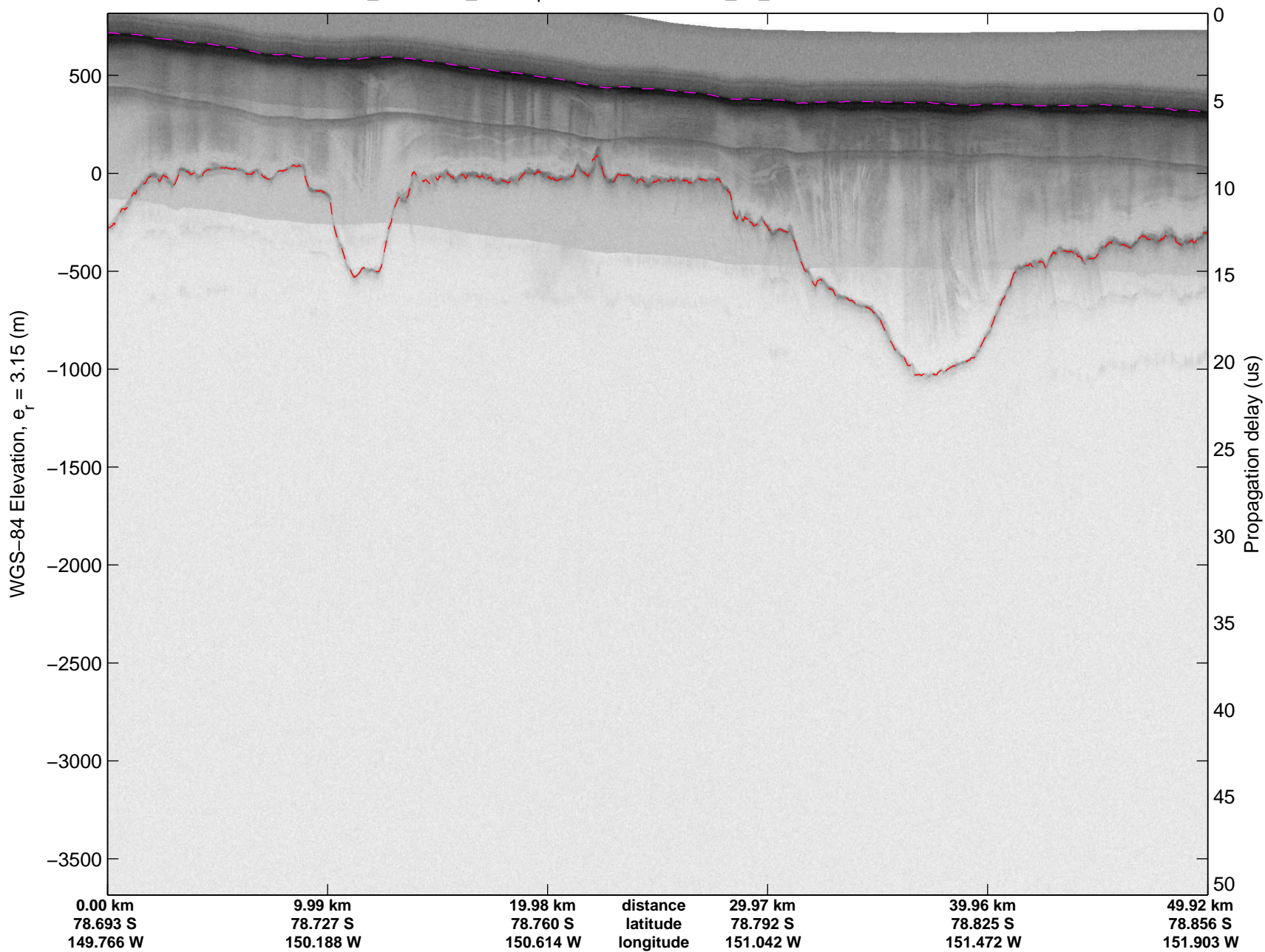


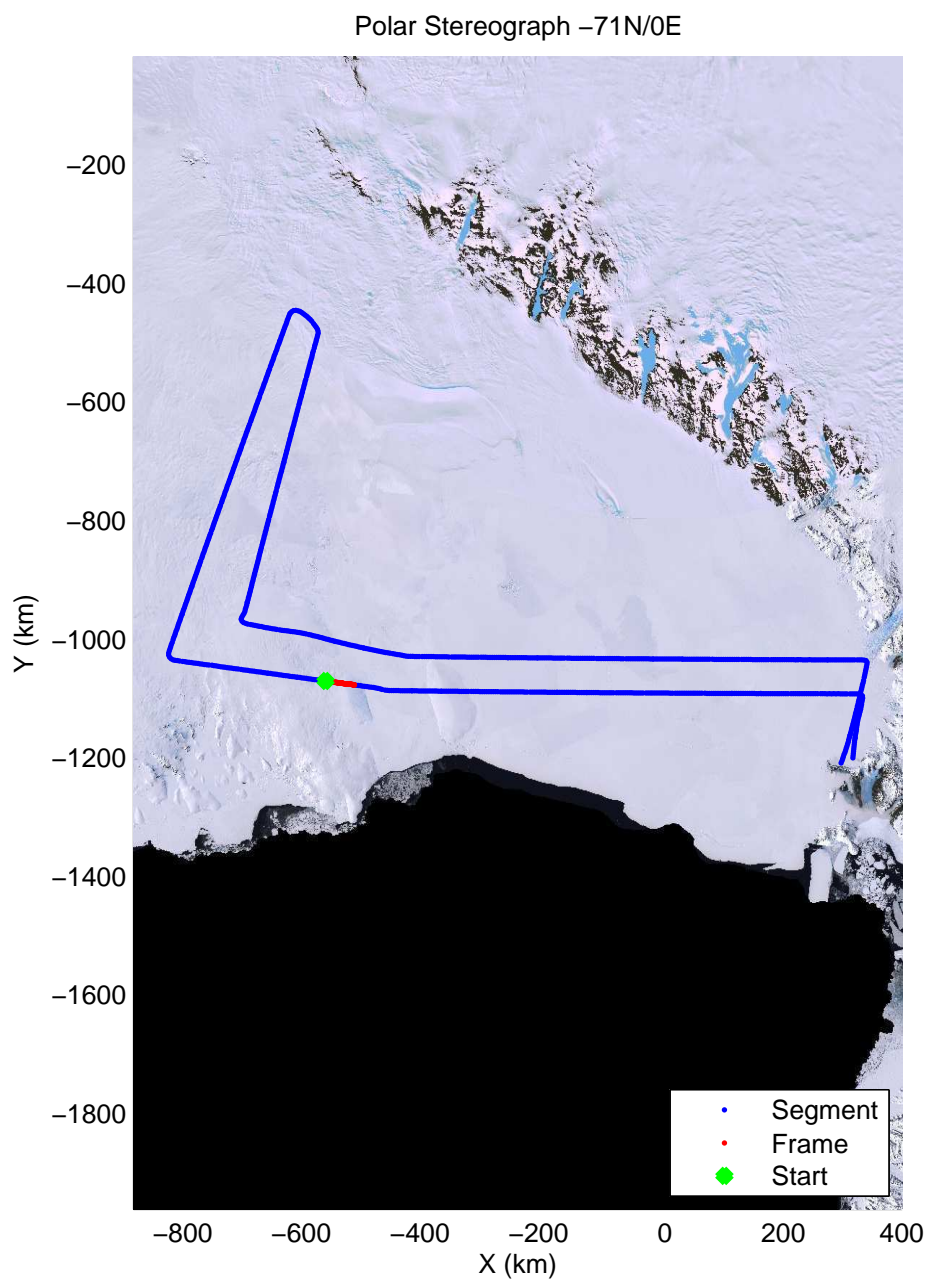

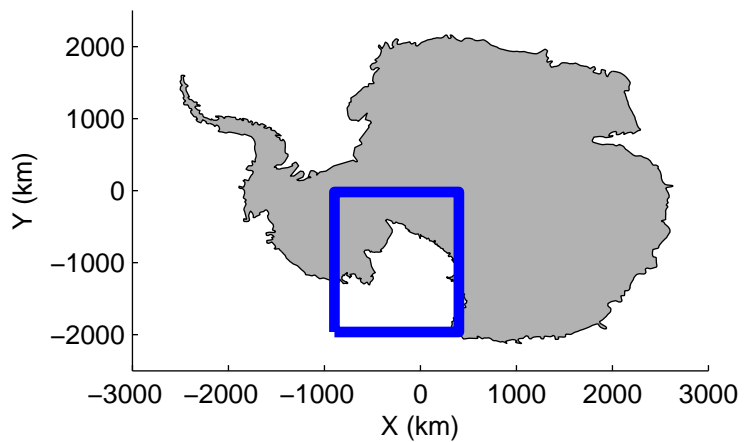


mcords3 2013_Antarctica_P3: "Siple Coast" 20131126_01_055: 02:03:21.3 to 02:08:57.5 GPS




mcords3 2013_Antarctica_P3: "Siple Coast" 20131126_01_055: 02:03:21.3 to 02:08:57.5 GPS

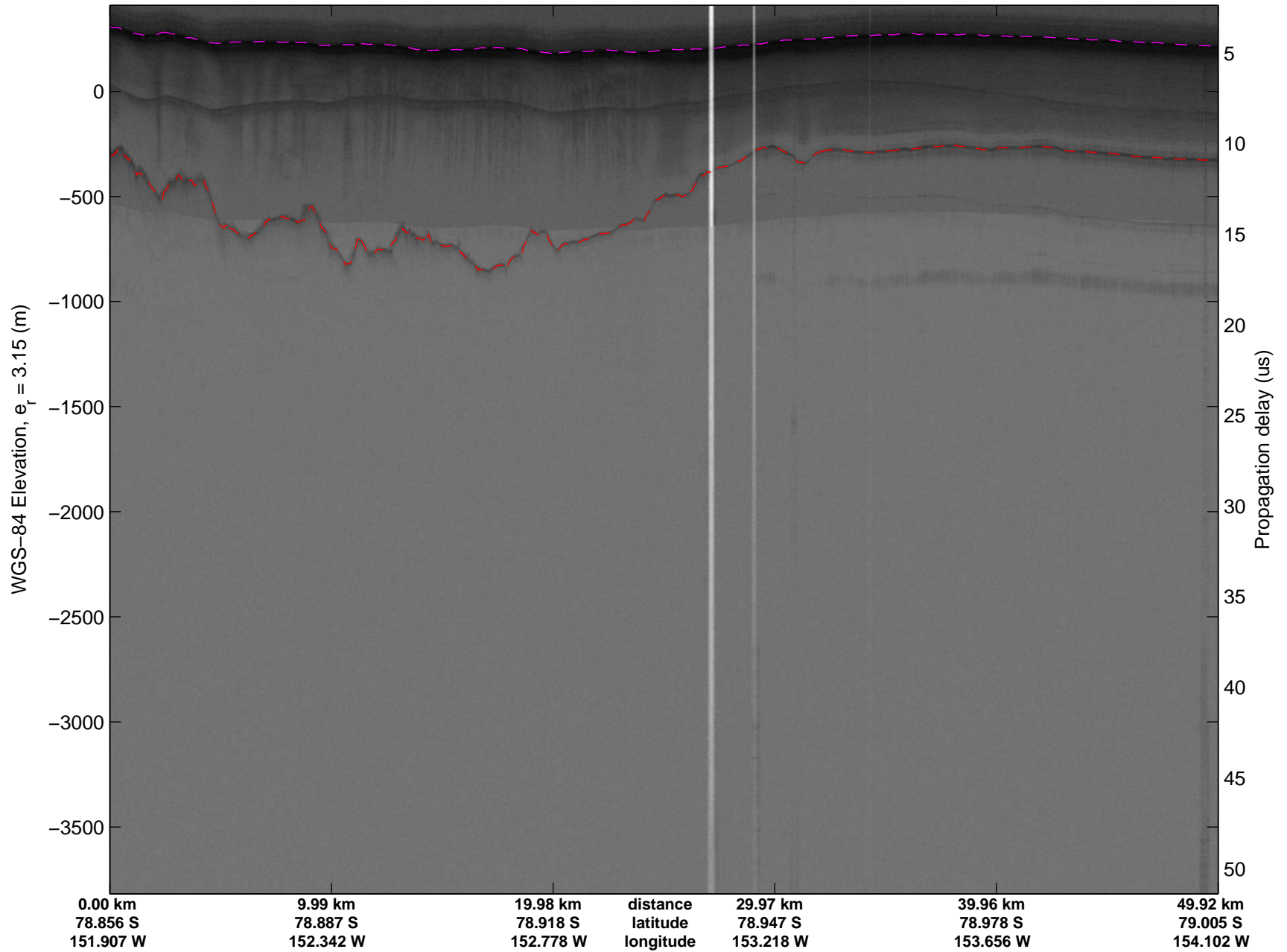


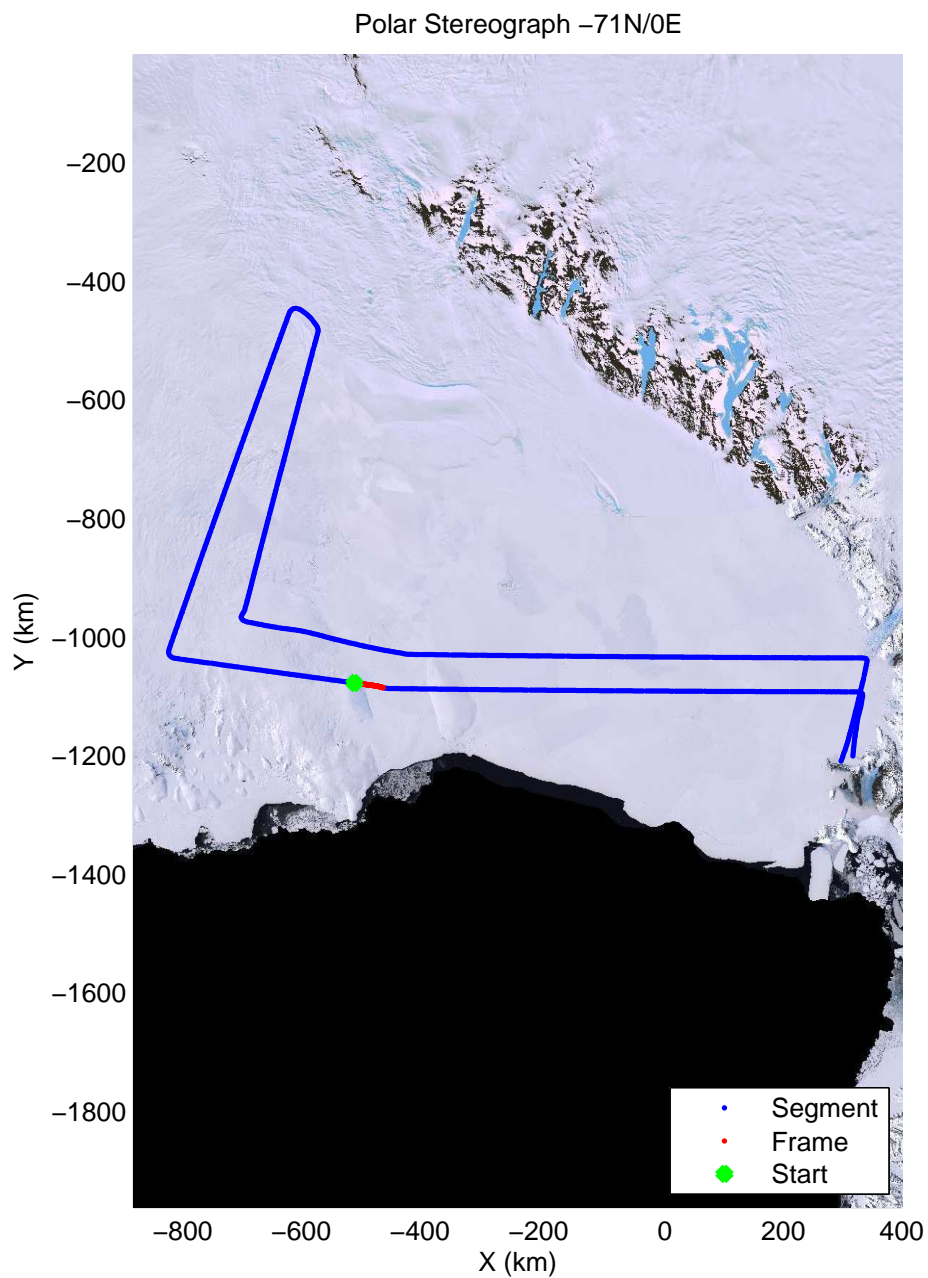
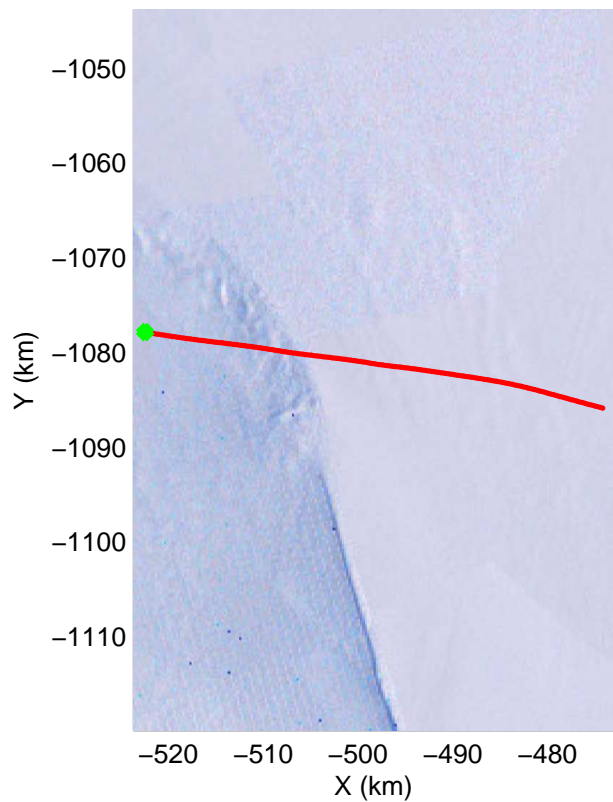
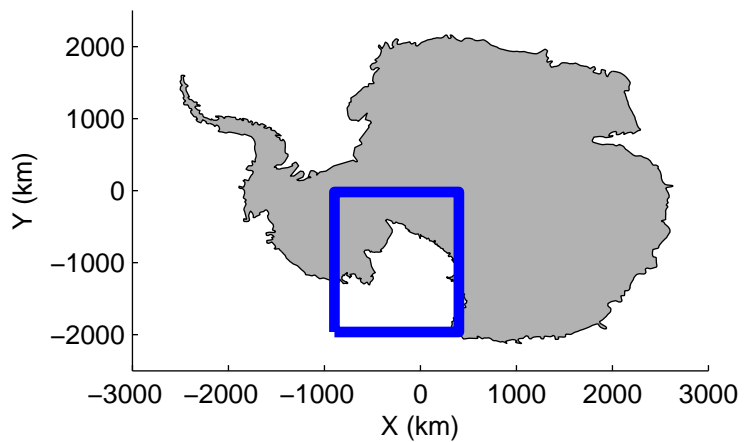


mcords3 2013_Antarctica_P3: "Siple Coast" 20131126_01_056: 02:08:58.0 to 02:14:50.1 GPS




mcords3 2013_Antarctica_P3: "Siple Coast" 20131126_01_056: 02:08:58.0 to 02:14:50.1 GPS

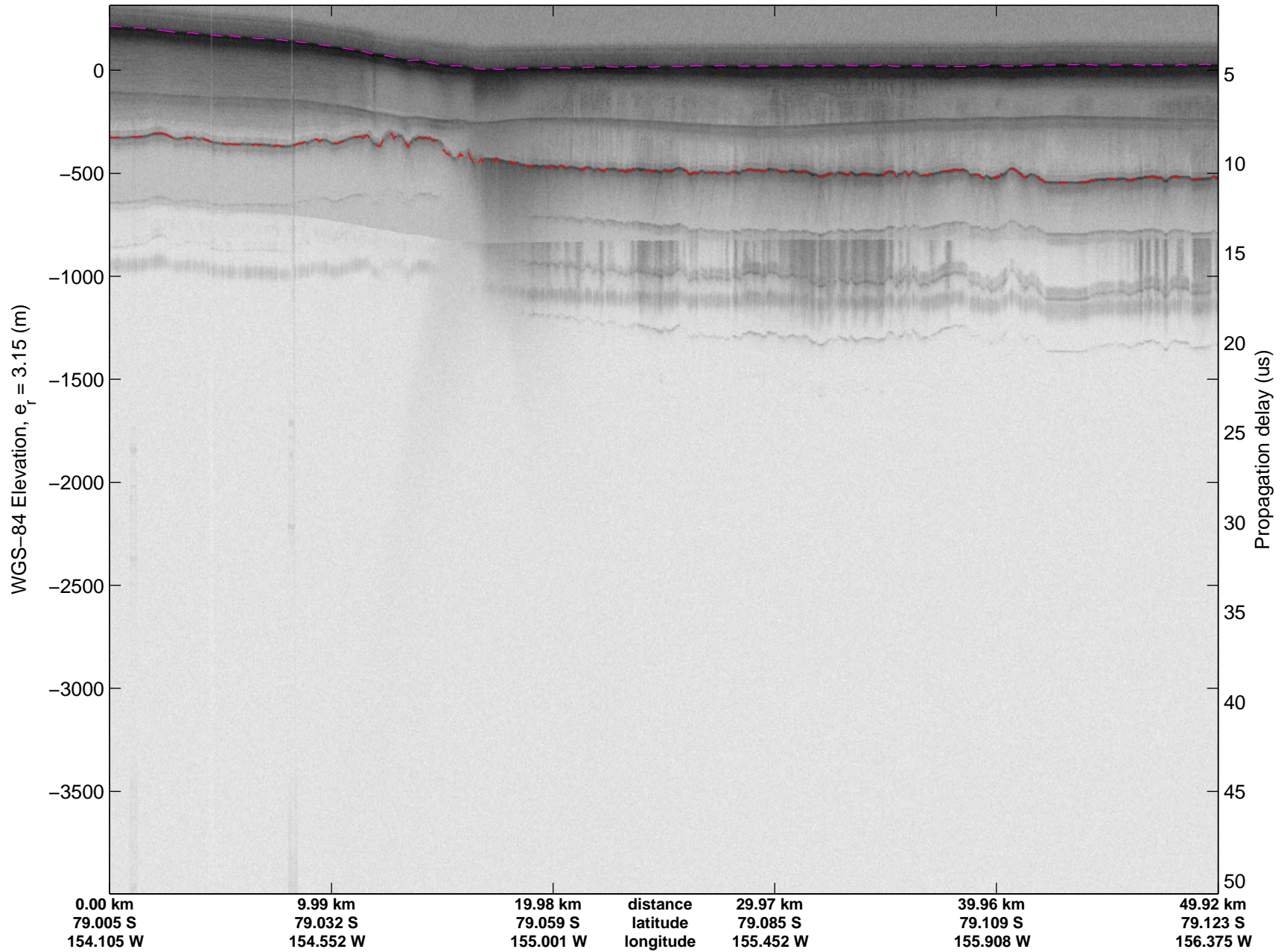


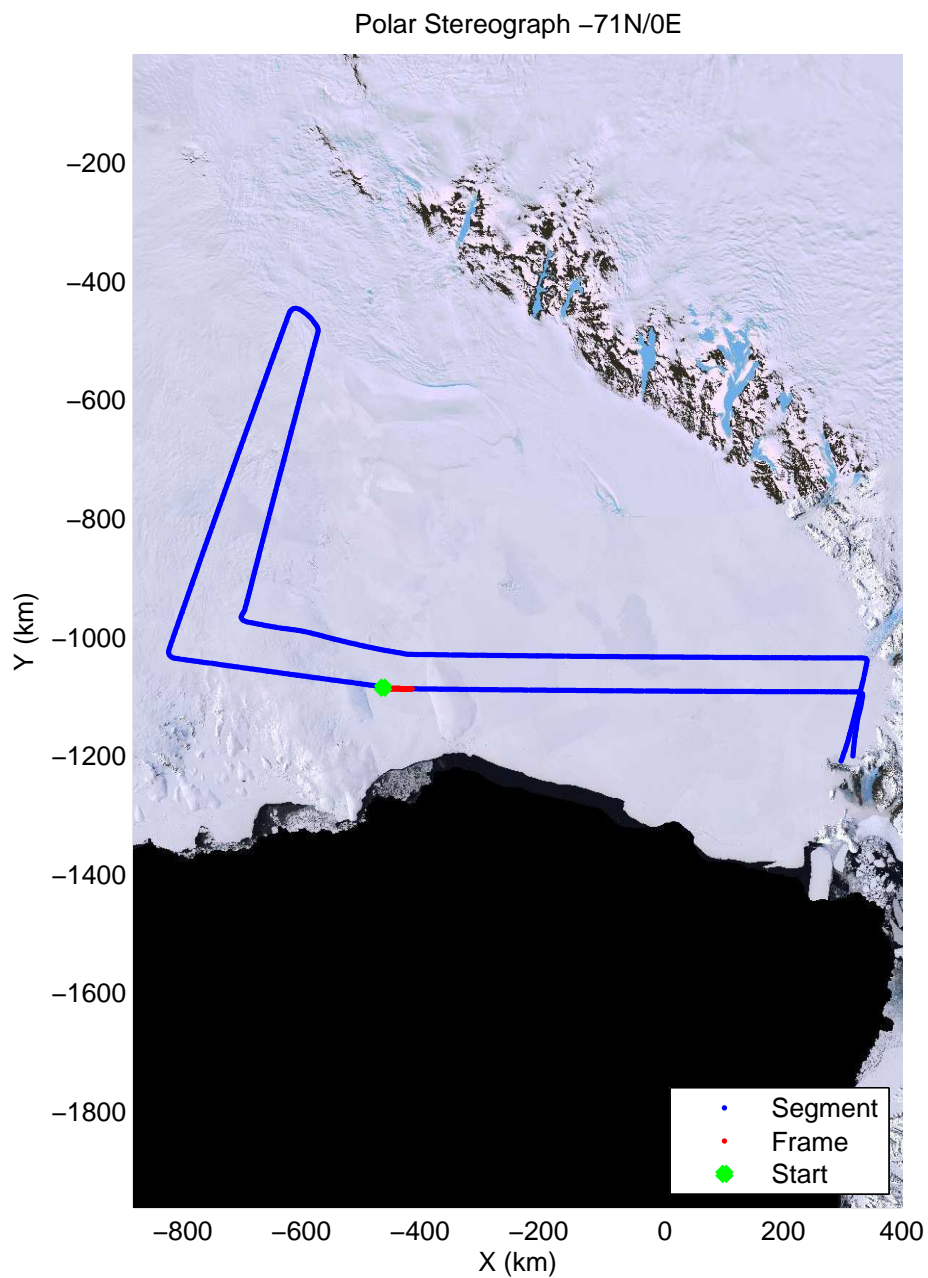

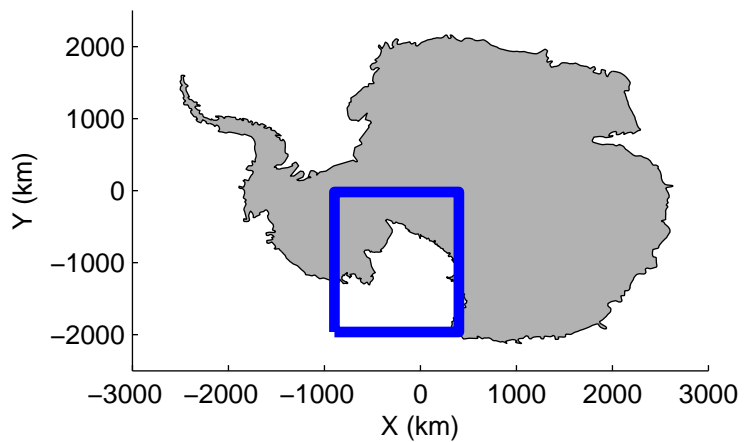


mcords3 2013_Antarctica_P3: "Siple Coast" 20131126_01_057: 02:14:50.6 to 02:20:23.5 GPS

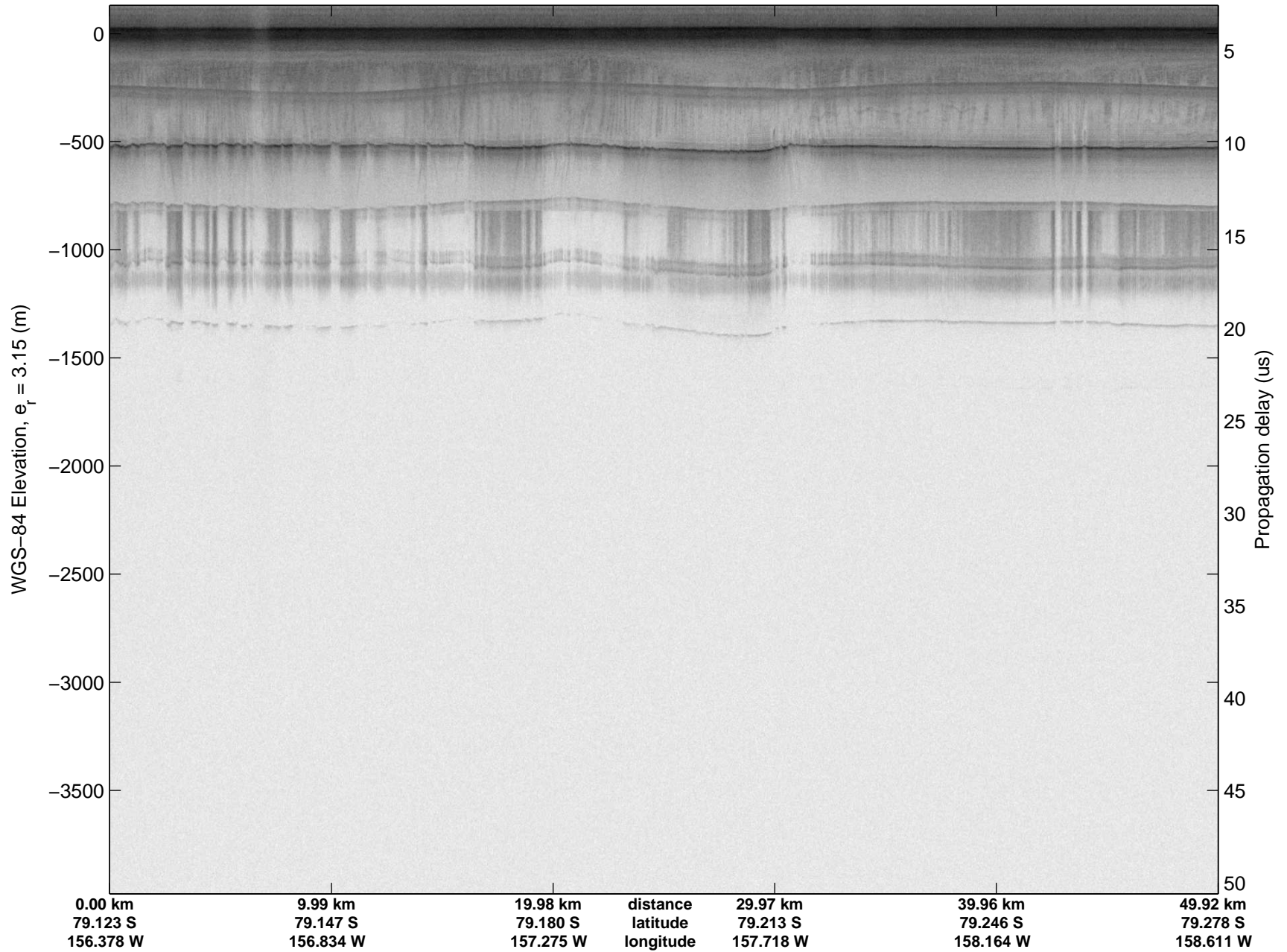


mcords3 2013_Antarctica_P3: "Siple Coast" 20131126_01_057: 02:14:50.6 to 02:20:23.5 GPS

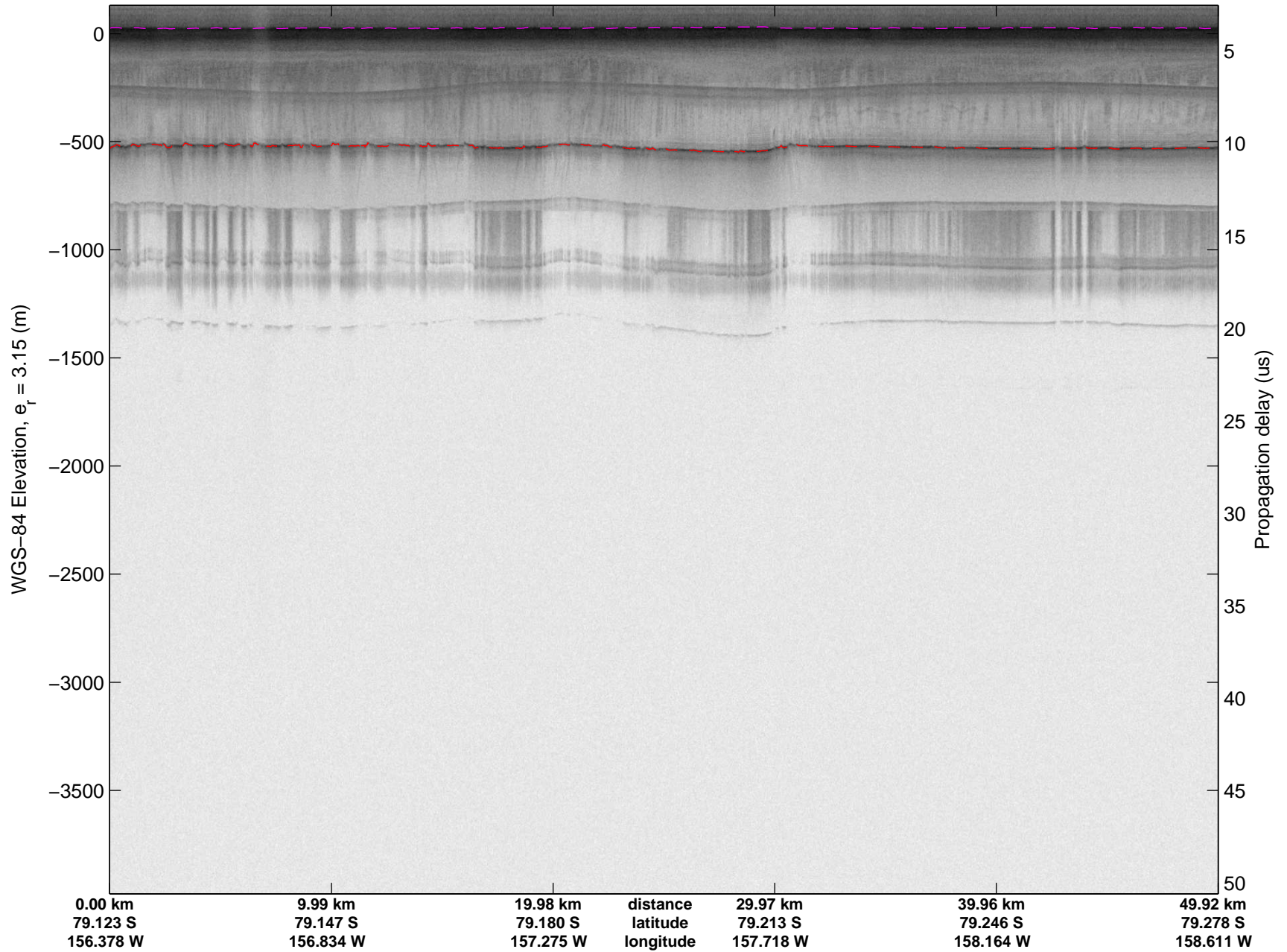


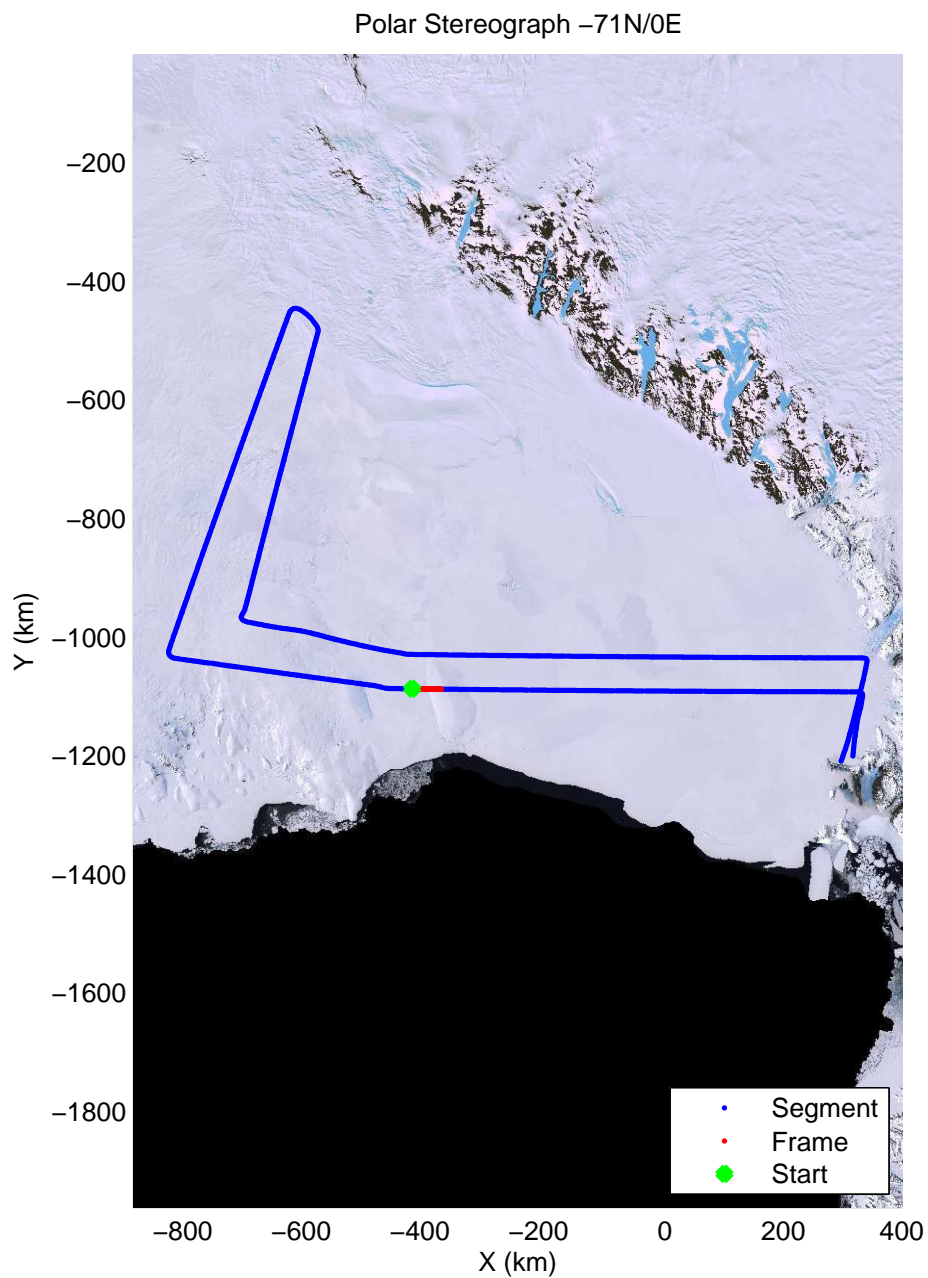



mcords3 2013_Antarctica_P3: "Siple Coast" 20131126_01_058: 02:20:24.1 to 02:26:05.3 GPS




mcords3 2013_Antarctica_P3: "Siple Coast" 20131126_01_058: 02:20:24.1 to 02:26:05.3 GPS

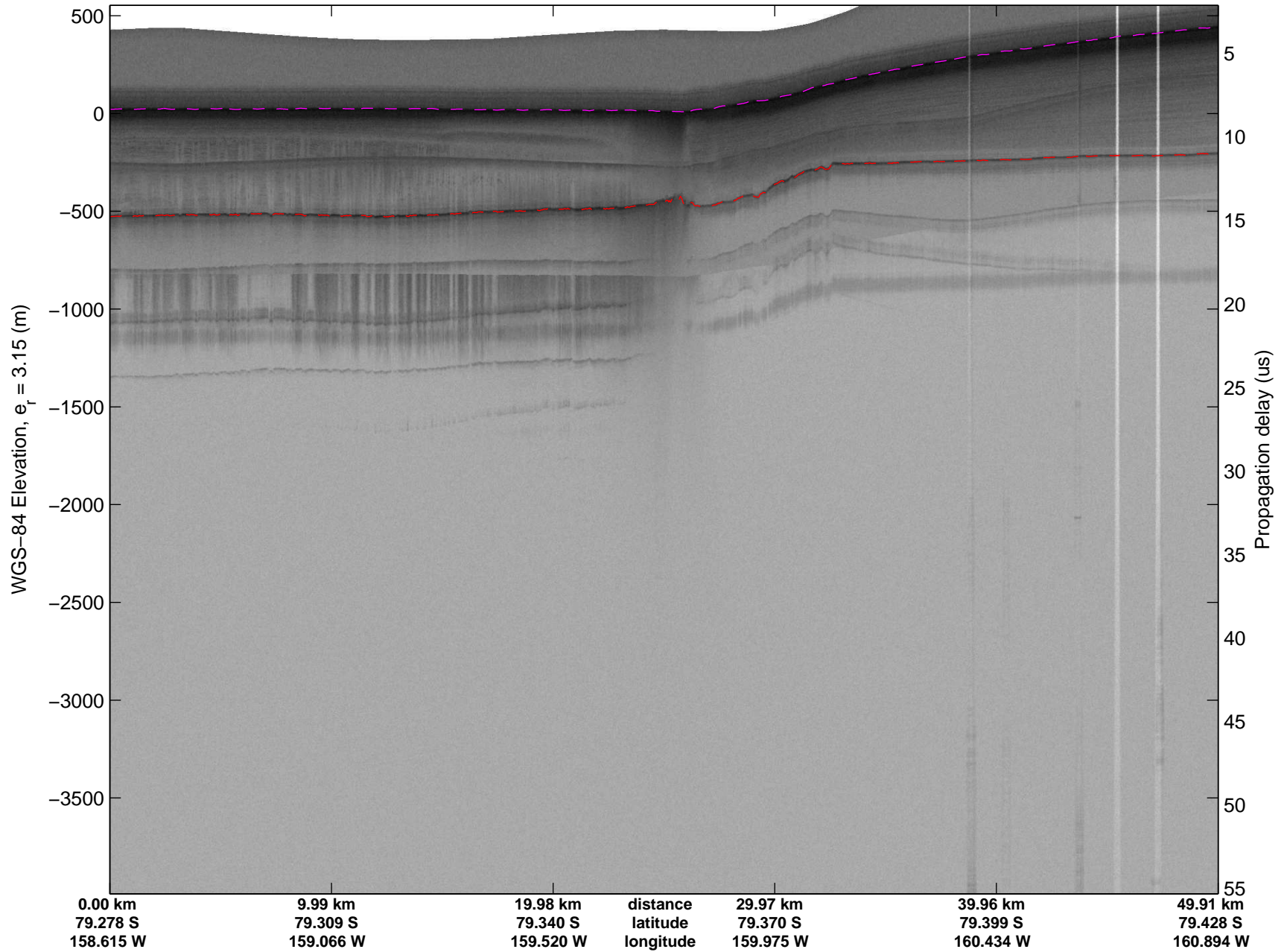


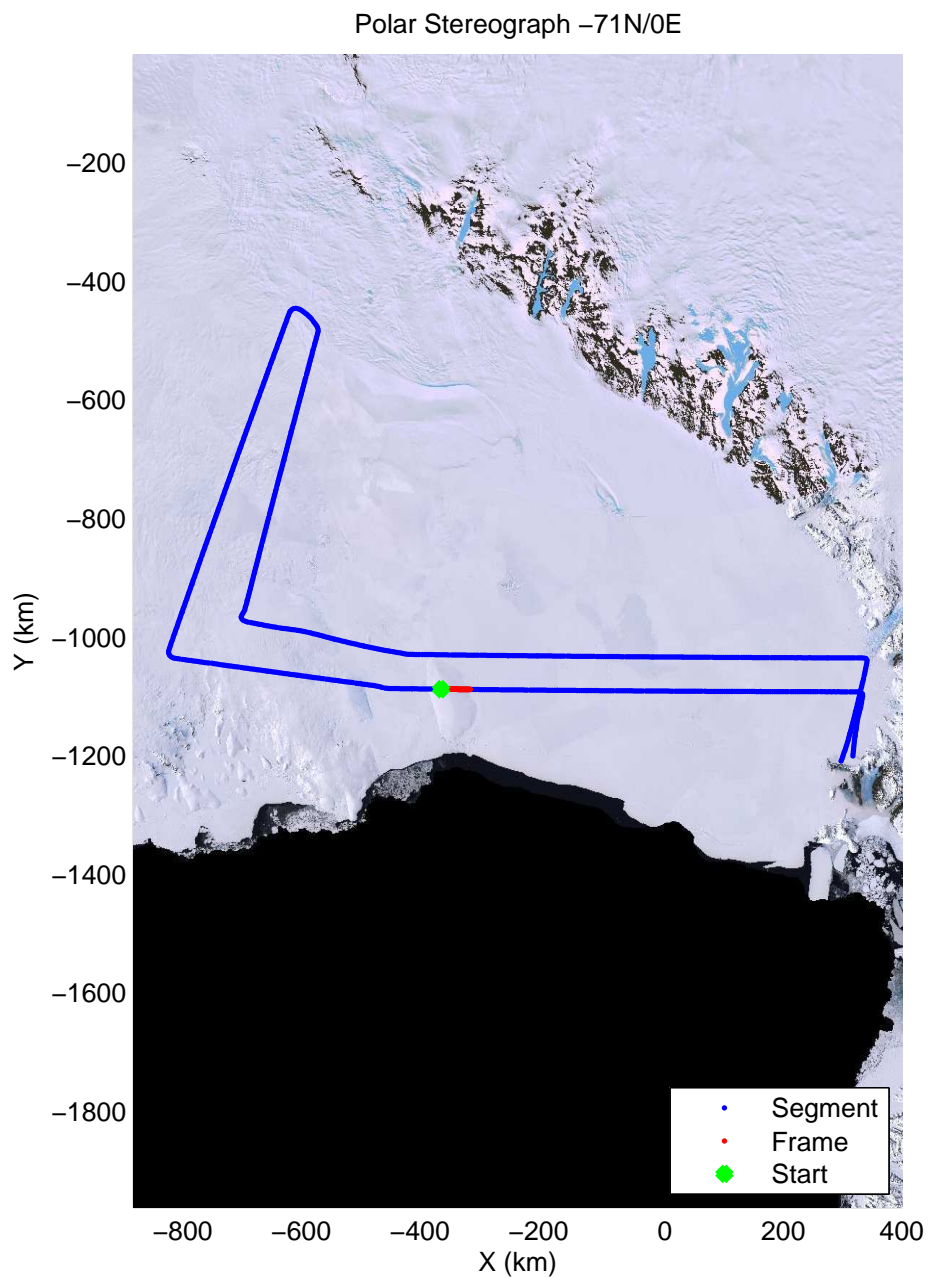

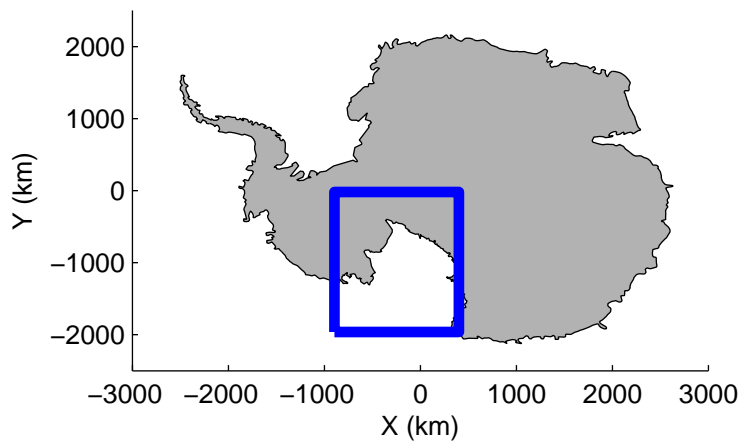


mcords3 2013_Antarctica_P3: "Siple Coast" 20131126_01_059: 02:26:05.8 to 02:31:57.5 GPS




mcords3 2013_Antarctica_P3: "Siple Coast" 20131126_01_059: 02:26:05.8 to 02:31:57.5 GPS

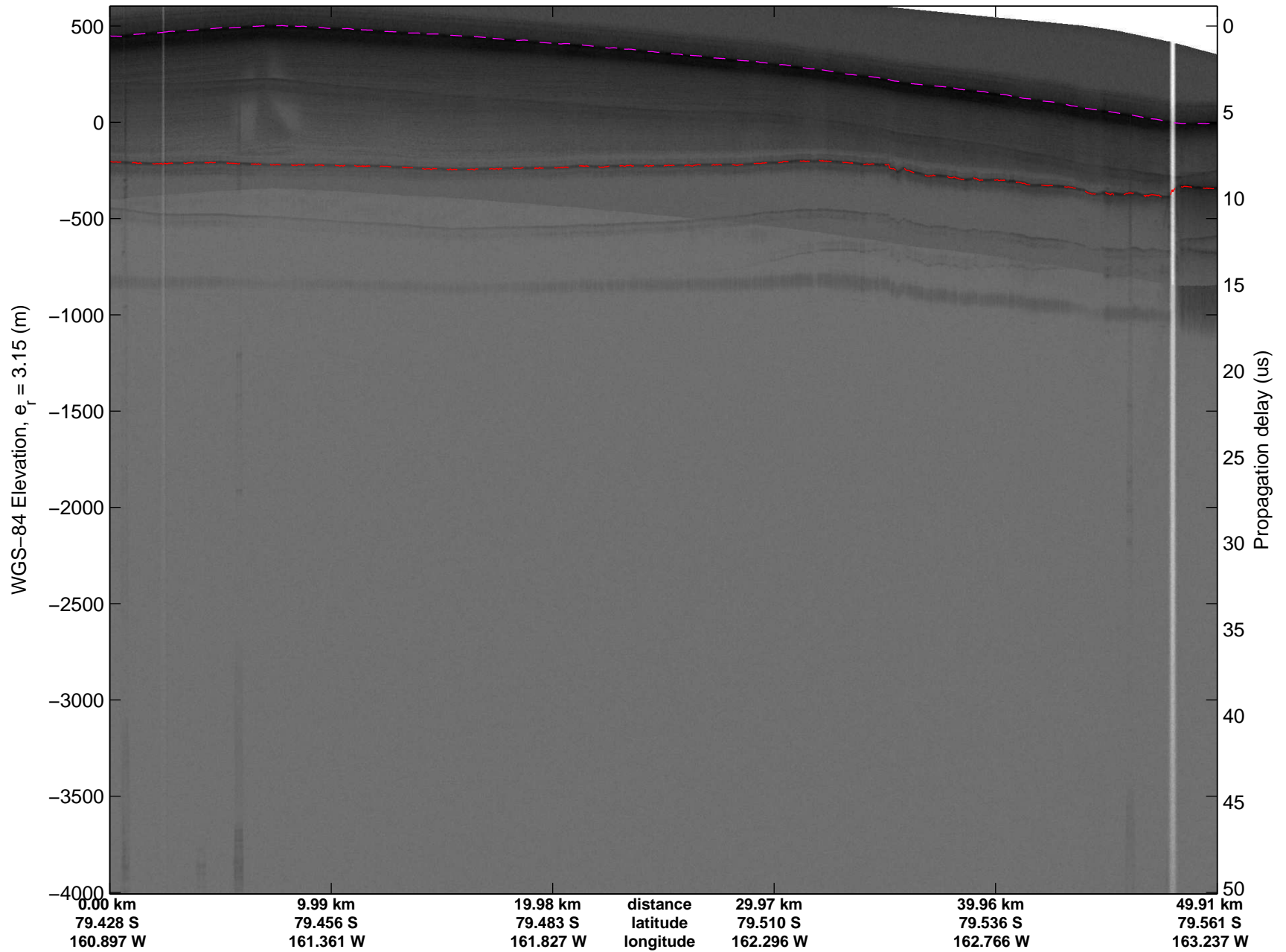


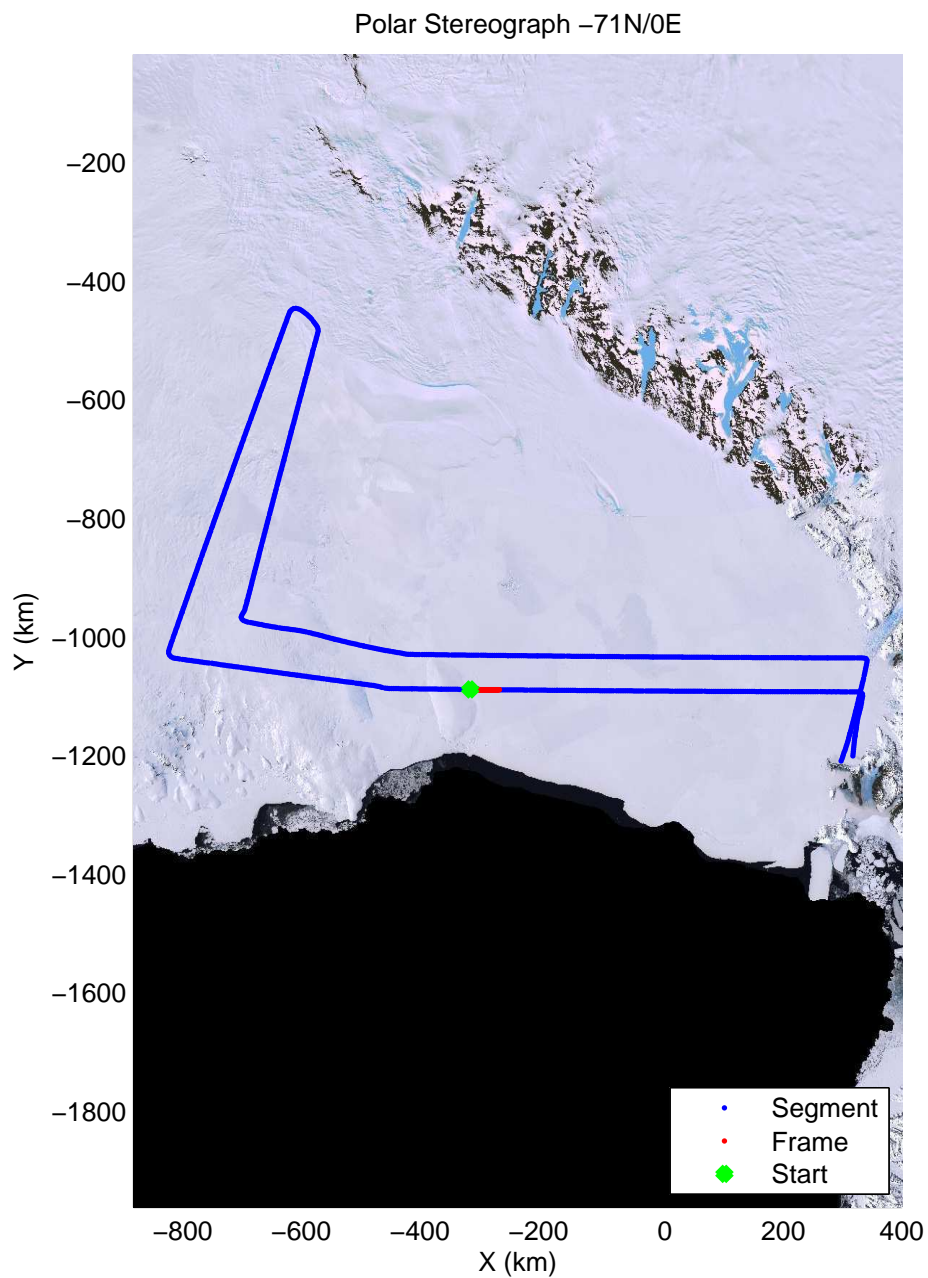
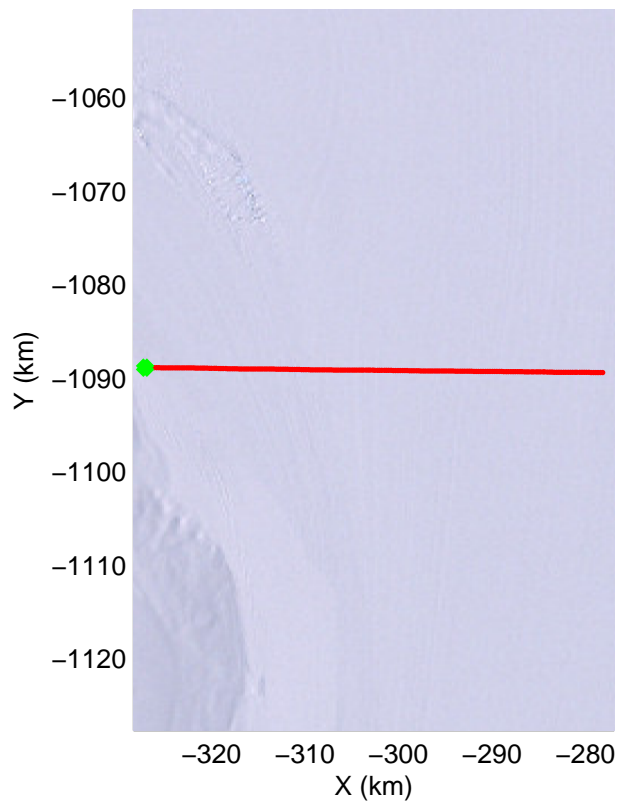
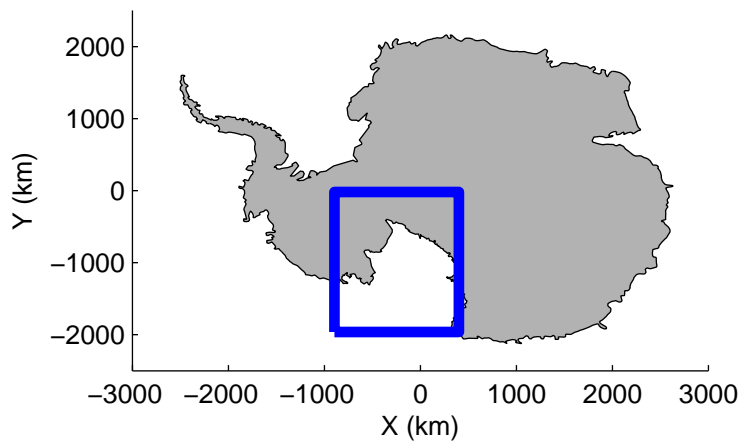


mcords3 2013_Antarctica_P3: "Siple Coast" 20131126_01_060: 02:31:58.1 to 02:37:39.4 GPS




mcords3 2013_Antarctica_P3: "Siple Coast" 20131126_01_060: 02:31:58.1 to 02:37:39.4 GPS




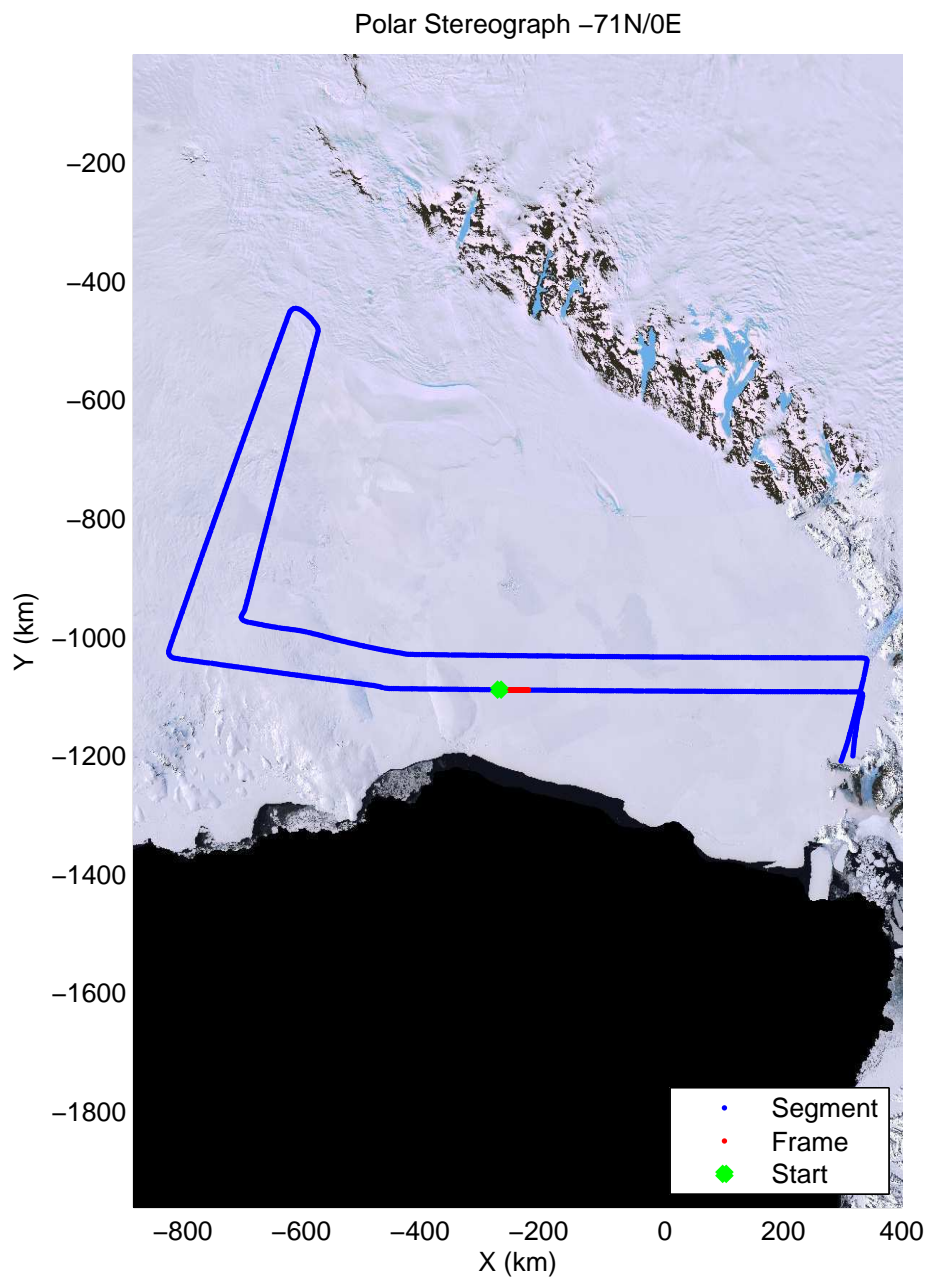
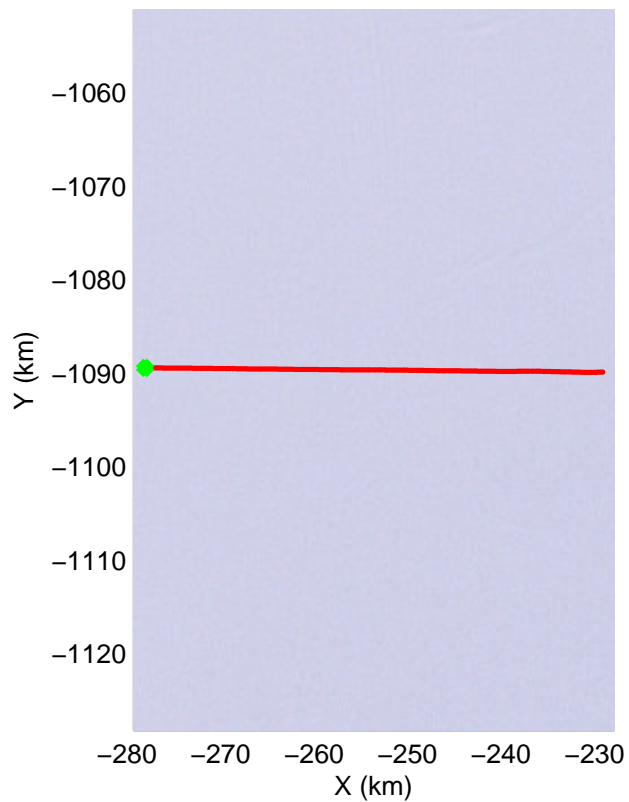
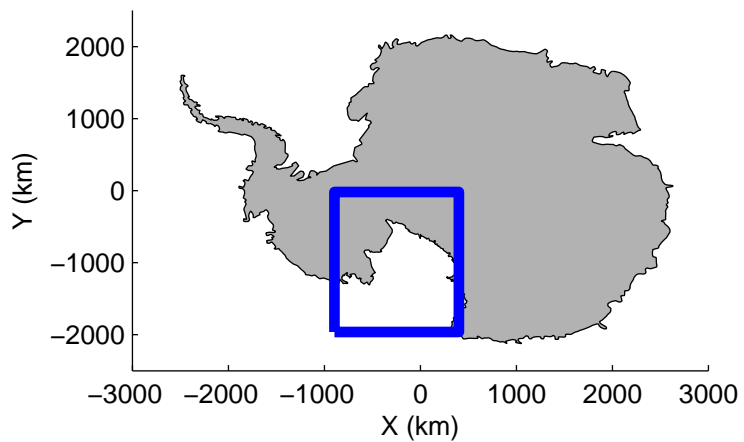


mcords3 2013_Antarctica_P3: "Siple Coast" 20131126_01_061: 02:37:40.0 to 02:43:33.4 GPS




mcords3 2013_Antarctica_P3: "Siple Coast" 20131126_01_061: 02:37:40.0 to 02:43:33.4 GPS




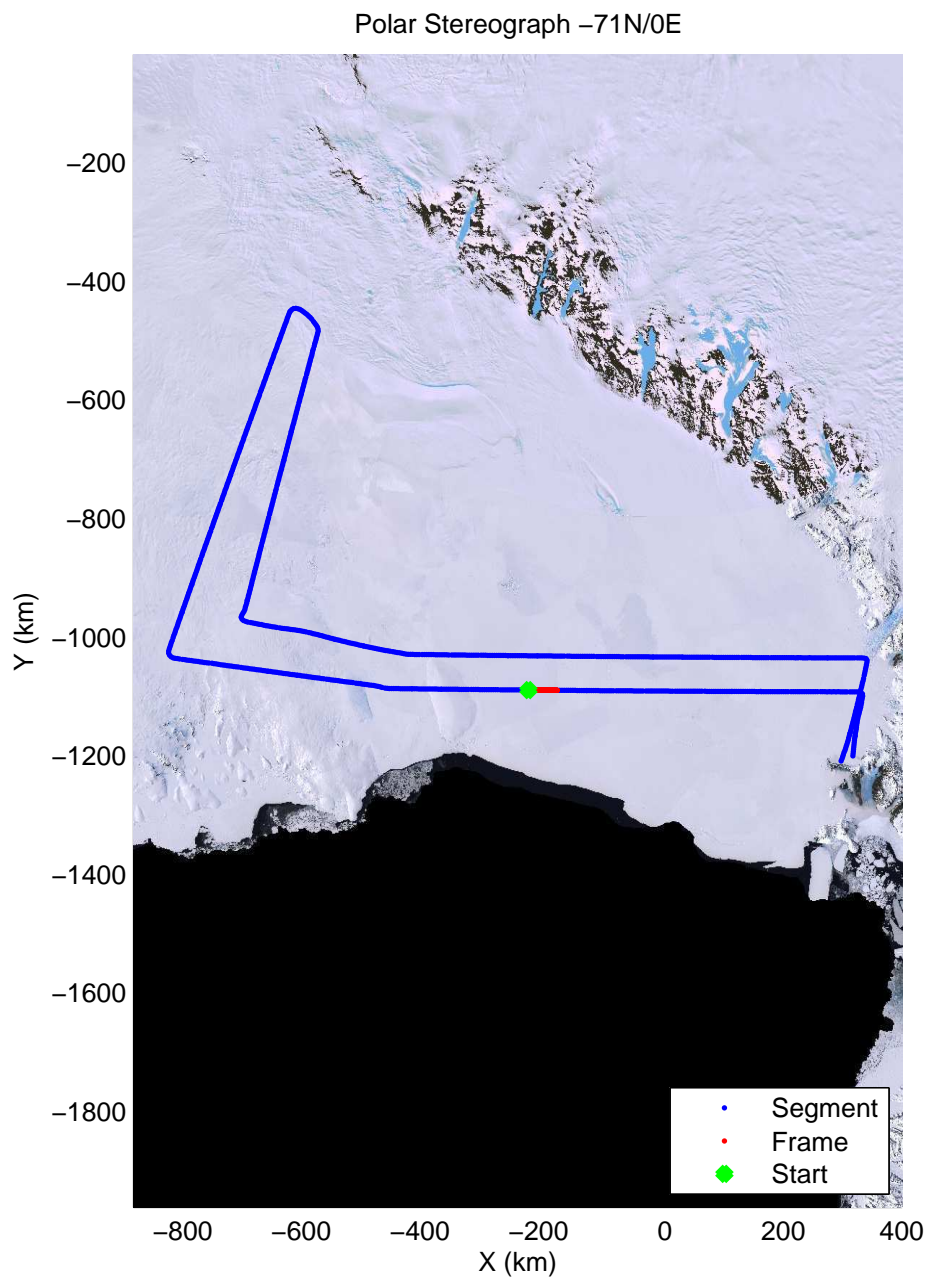

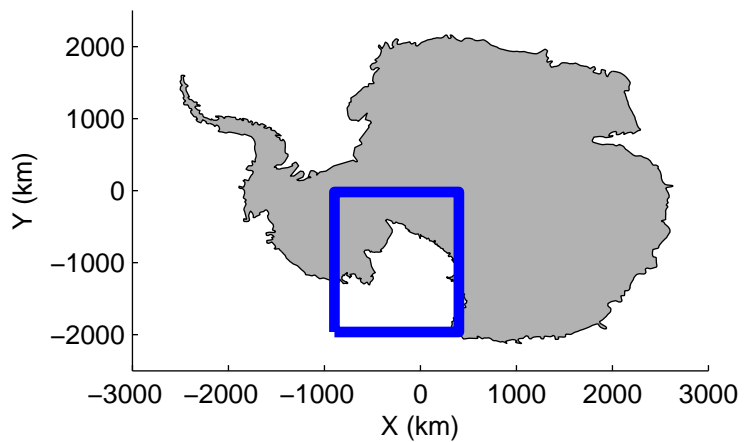


mcords3 2013_Antarctica_P3: "Siple Coast" 20131126_01_062: 02:43:34.0 to 02:49:25.0 GPS




mcords3 2013_Antarctica_P3: "Siple Coast" 20131126_01_062: 02:43:34.0 to 02:49:25.0 GPS




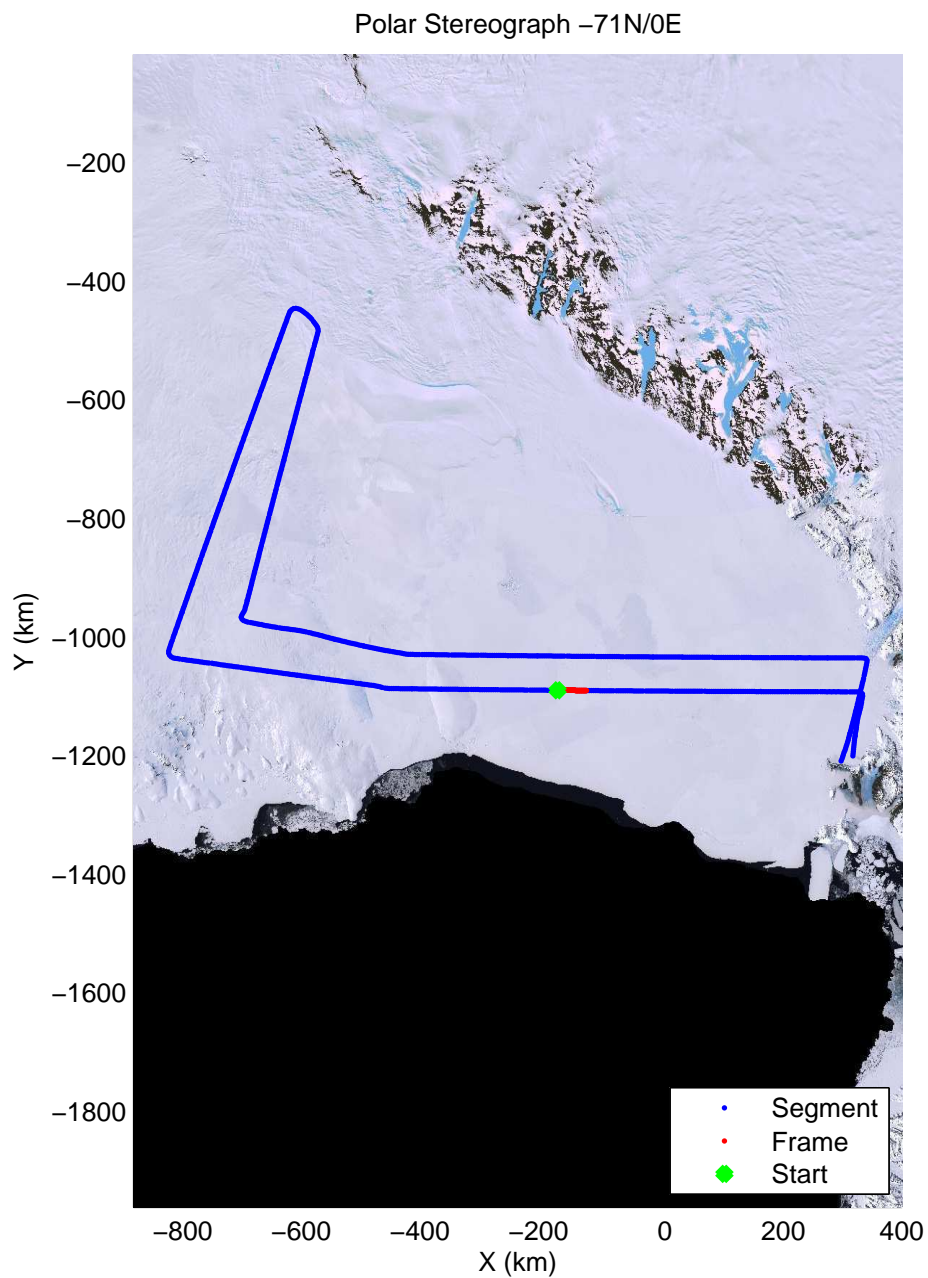


mcords3 2013_Antarctica_P3: "Siple Coast" 20131126_01_063: 02:49:25.5 to 02:55:14.3 GPS




mcords3 2013_Antarctica_P3: "Siple Coast" 20131126_01_063: 02:49:25.5 to 02:55:14.3 GPS




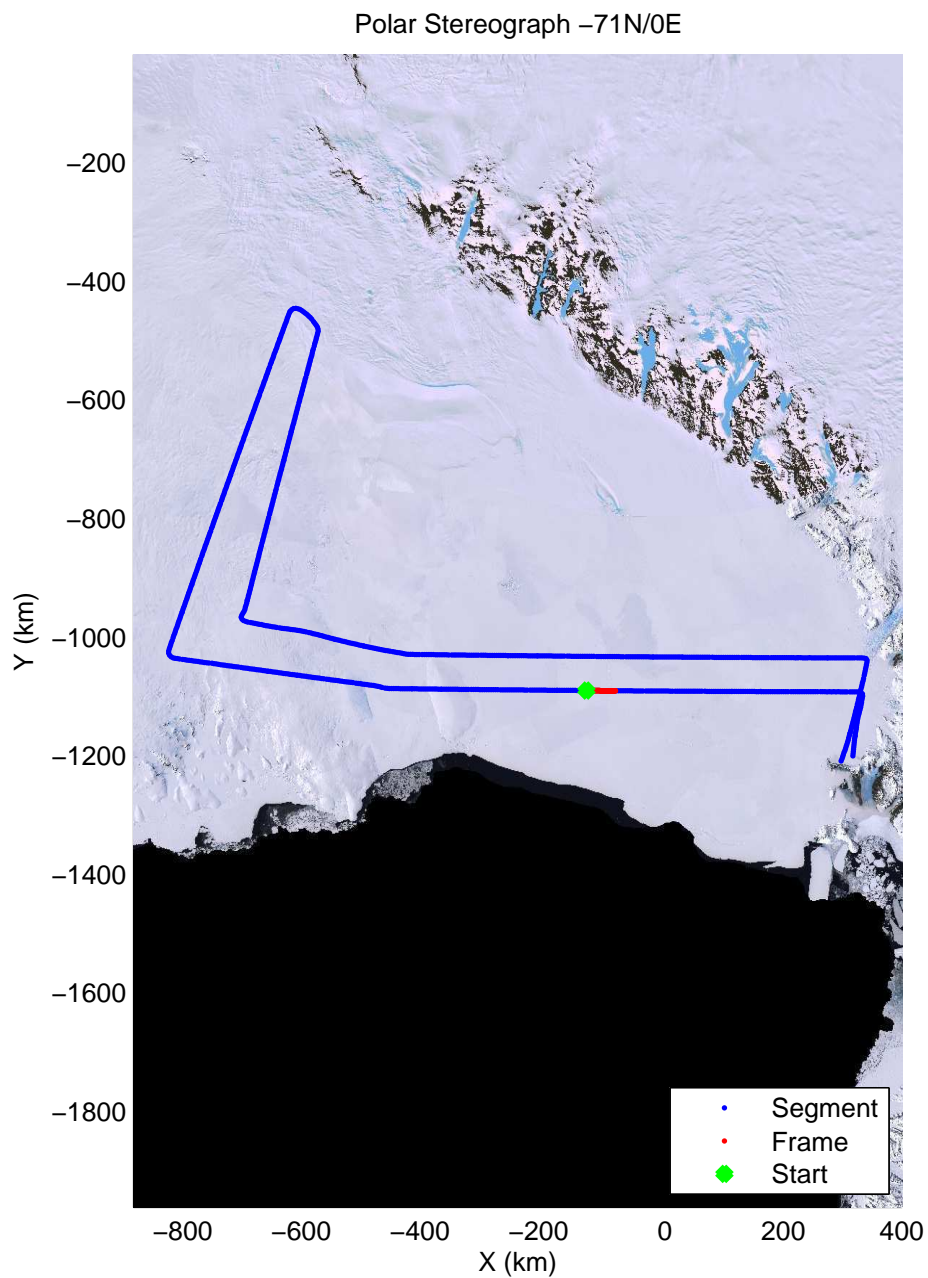
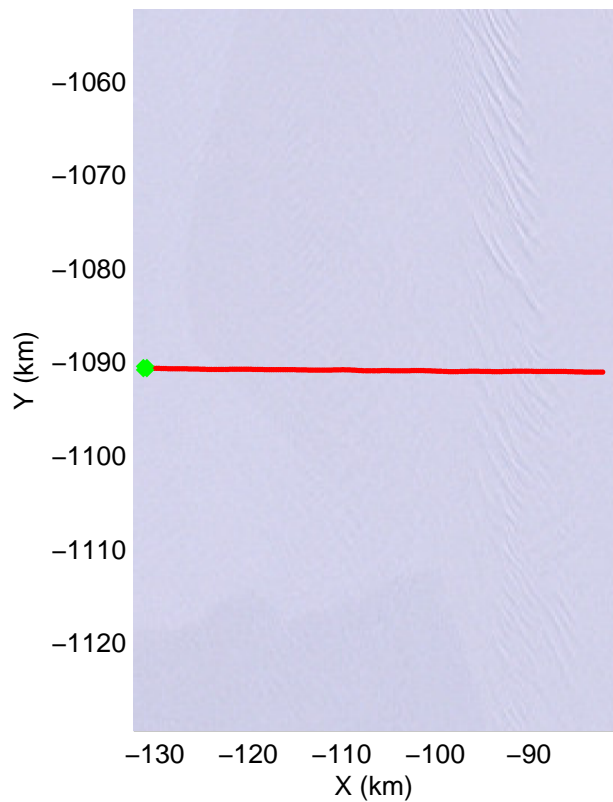
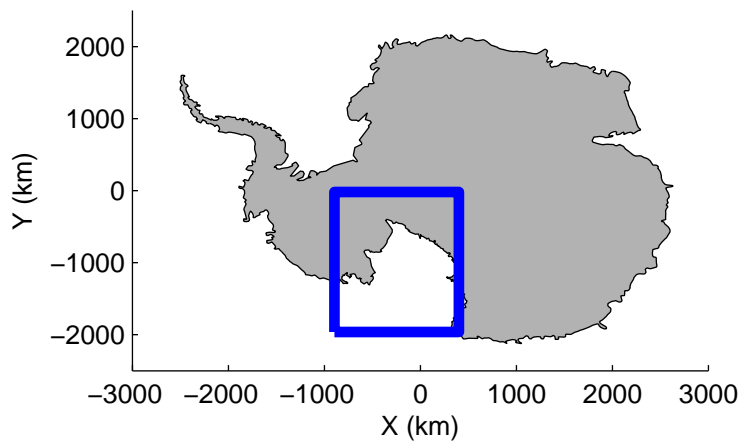


mcords3 2013_Antarctica_P3: "Siple Coast" 20131126_01_064: 02:55:14.9 to 03:00:53.7 GPS




mcords3 2013_Antarctica_P3: "Siple Coast" 20131126_01_064: 02:55:14.9 to 03:00:53.7 GPS




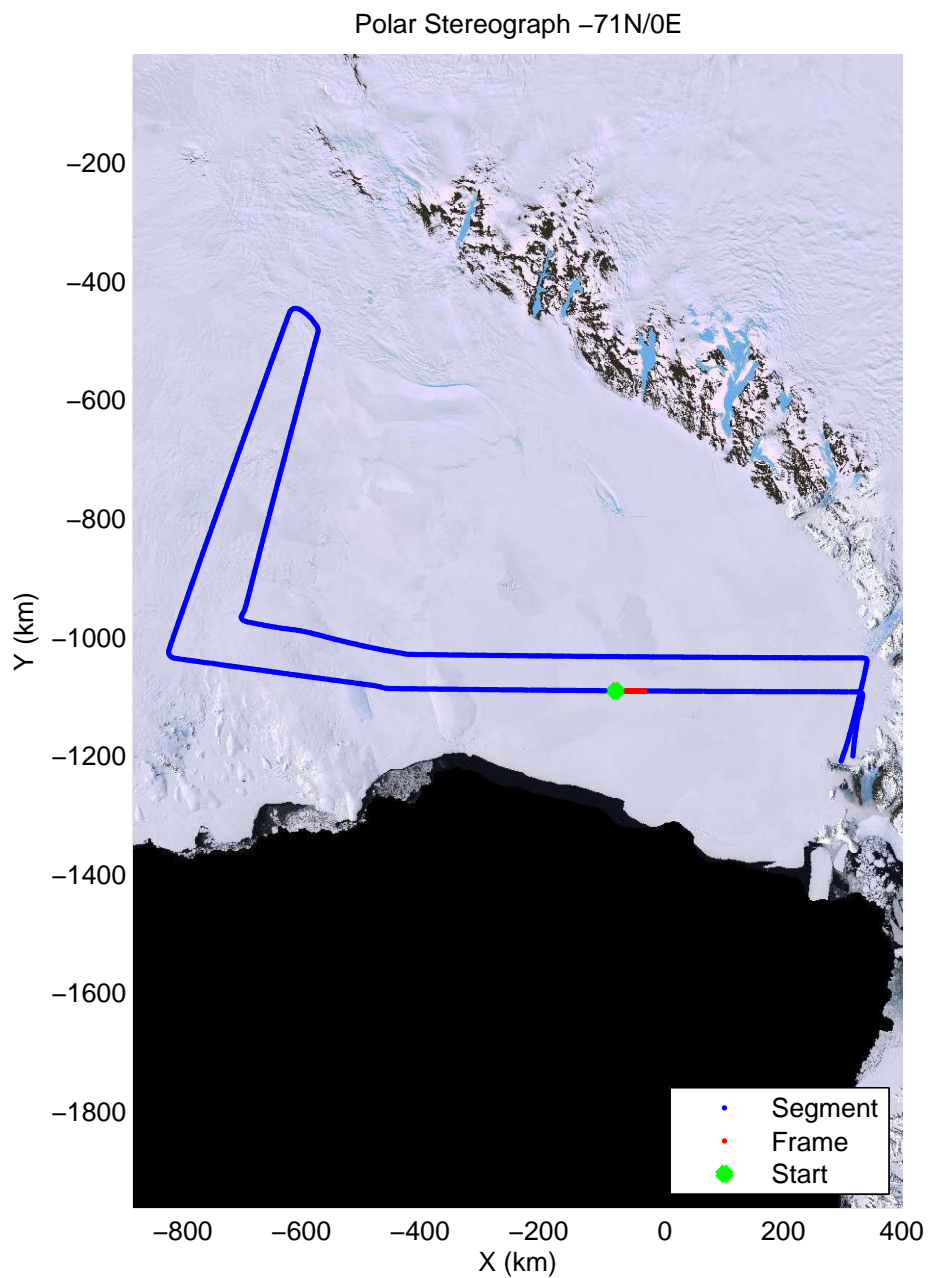
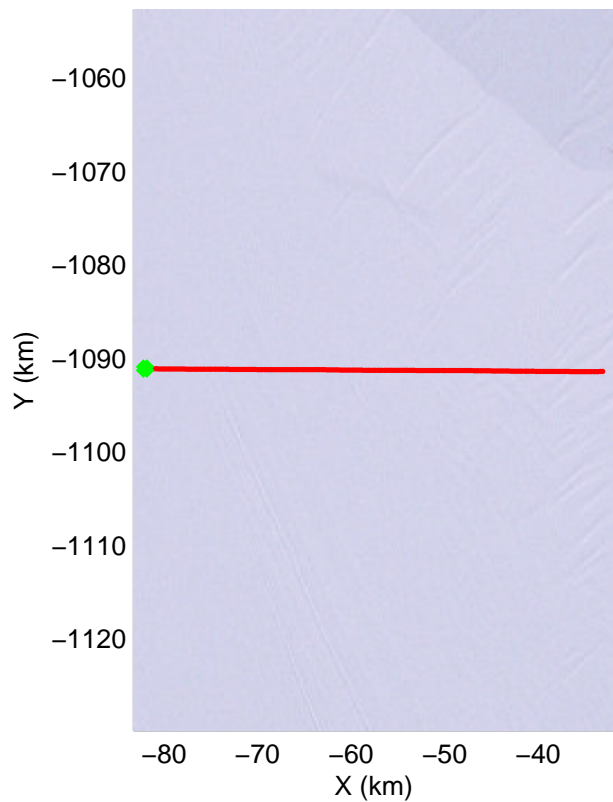
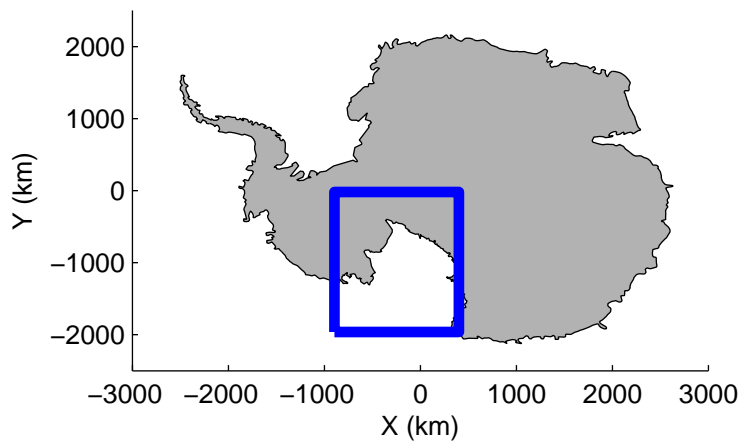


mcords3 2013_Antarctica_P3: "Siple Coast" 20131126_01_065: 03:00:54.3 to 03:06:31.4 GPS

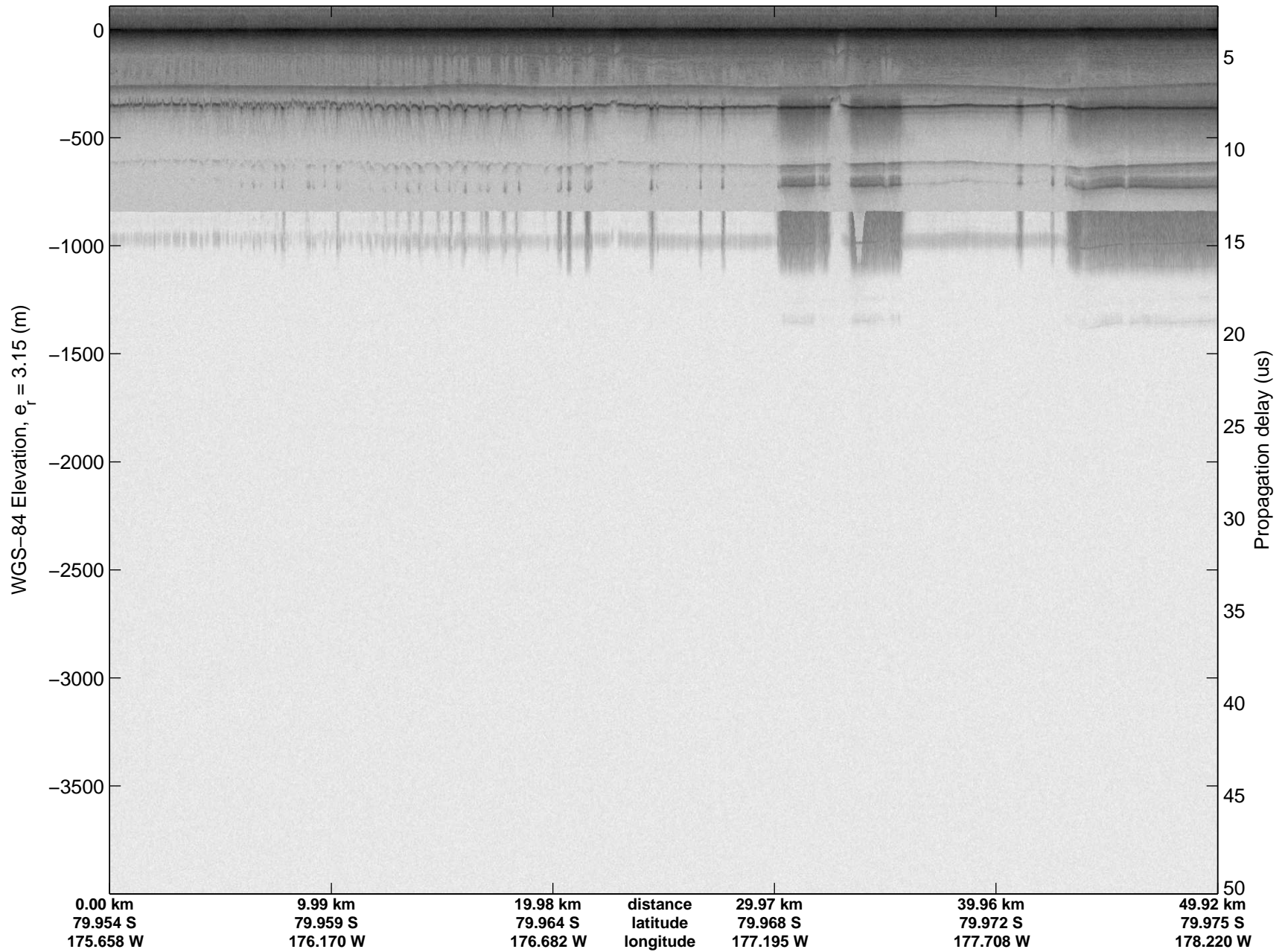


mcords3 2013_Antarctica_P3: "Siple Coast" 20131126_01_065: 03:00:54.3 to 03:06:31.4 GPS

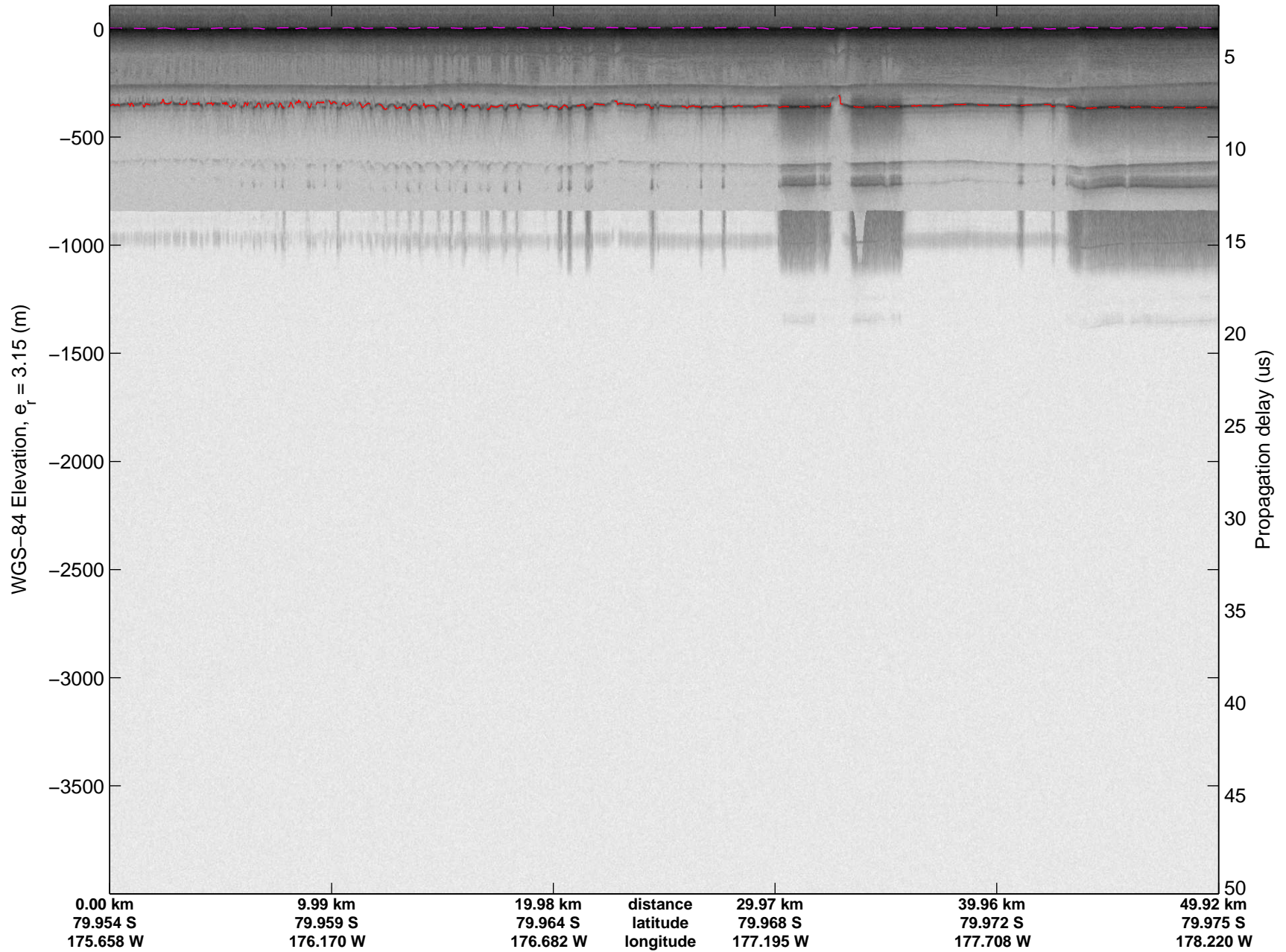


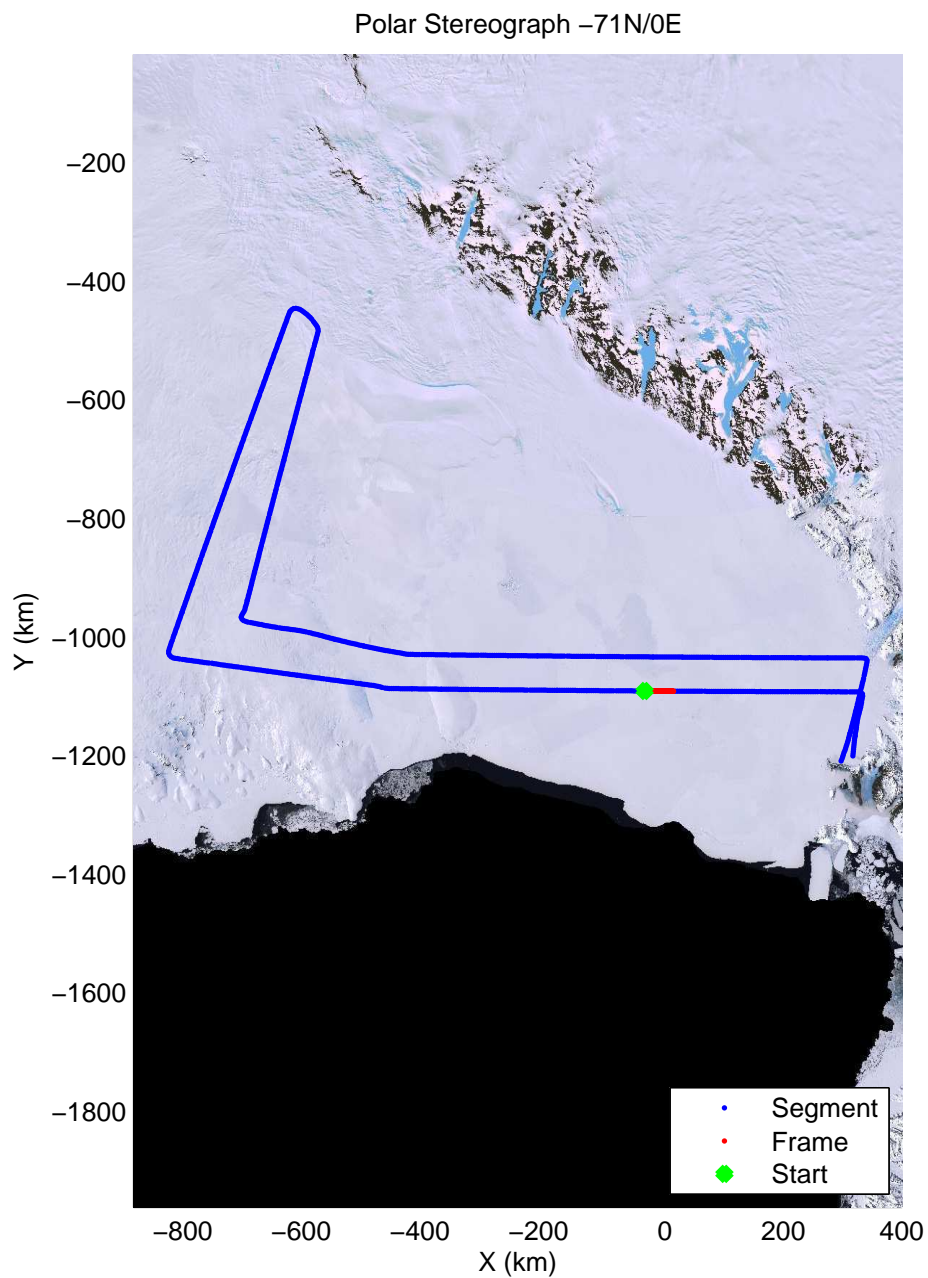

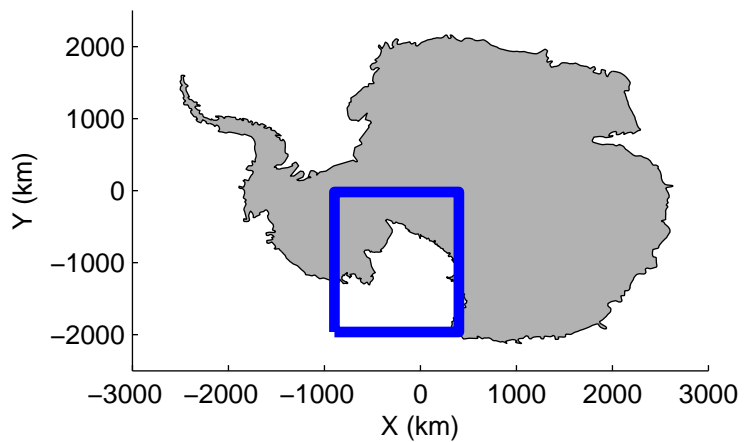


mcords3 2013_Antarctica_P3: "Siple Coast" 20131126_01_066: 03:06:31.9 to 03:12:06.5 GPS

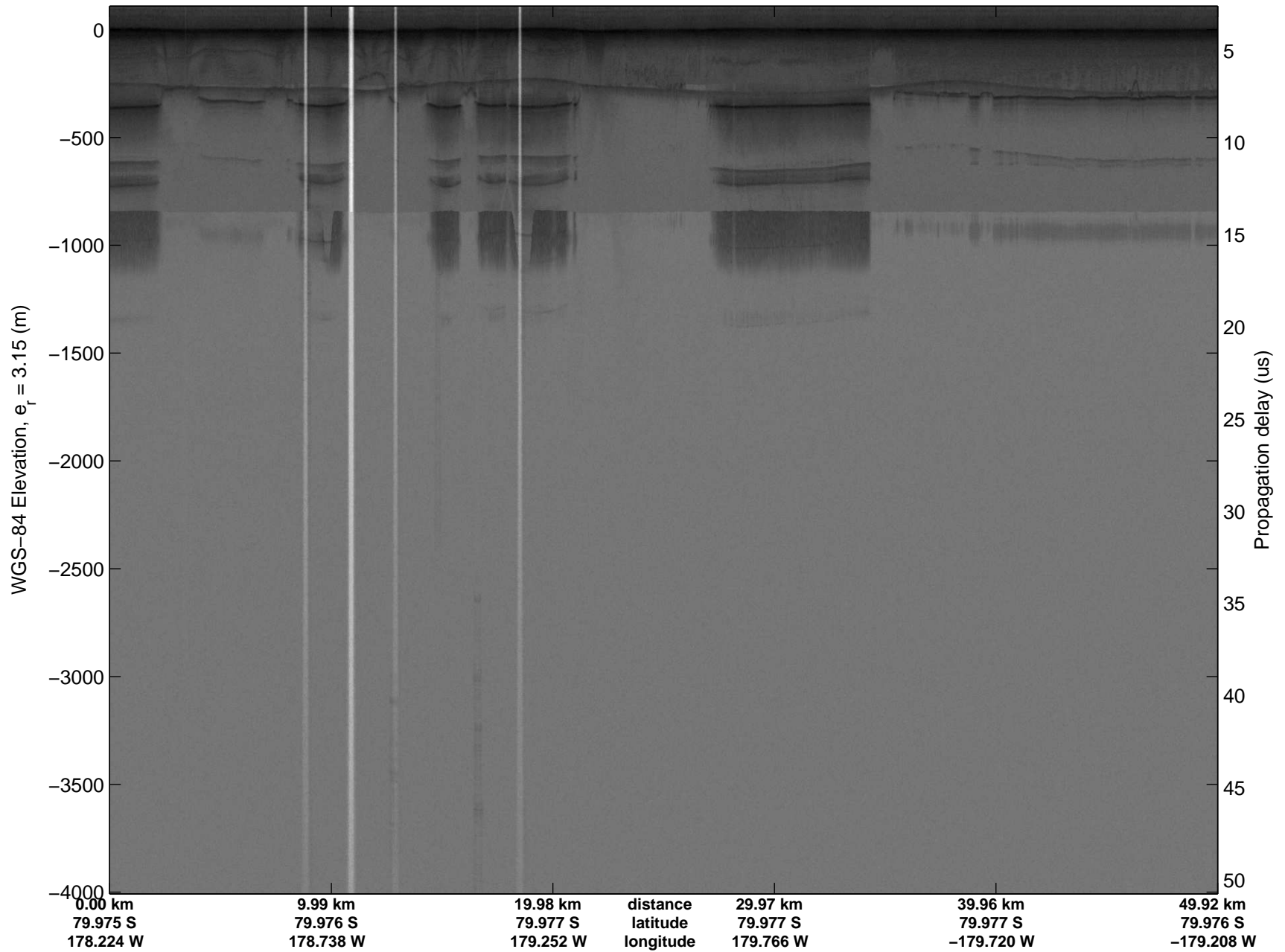


mcords3 2013_Antarctica_P3: "Siple Coast" 20131126_01_066: 03:06:31.9 to 03:12:06.5 GPS

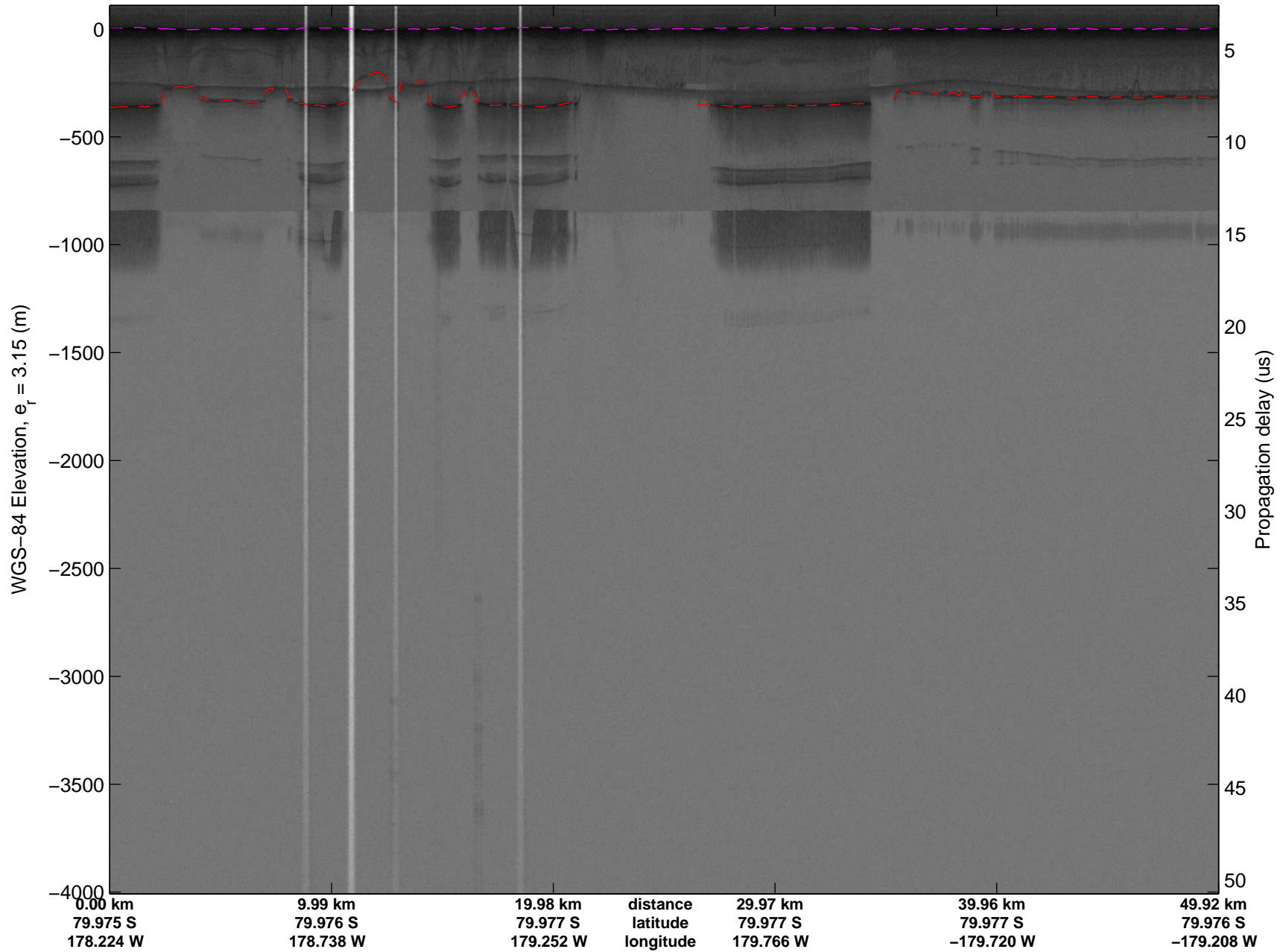


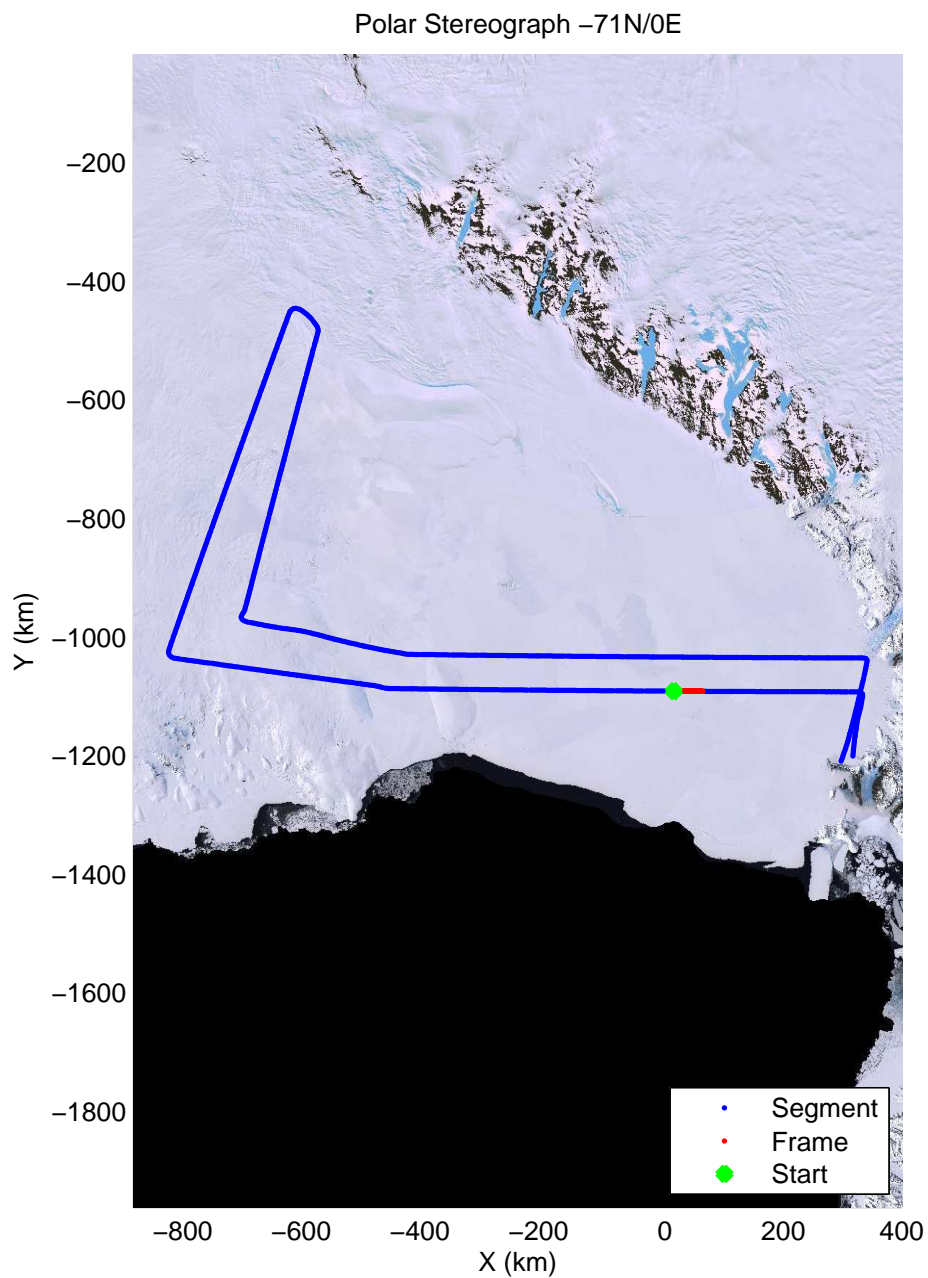



mcords3 2013_Antarctica_P3: "Siple Coast" 20131126_01_067: 03:12:07.0 to 03:17:43.9 GPS




mcords3 2013_Antarctica_P3: "Siple Coast" 20131126_01_067: 03:12:07.0 to 03:17:43.9 GPS

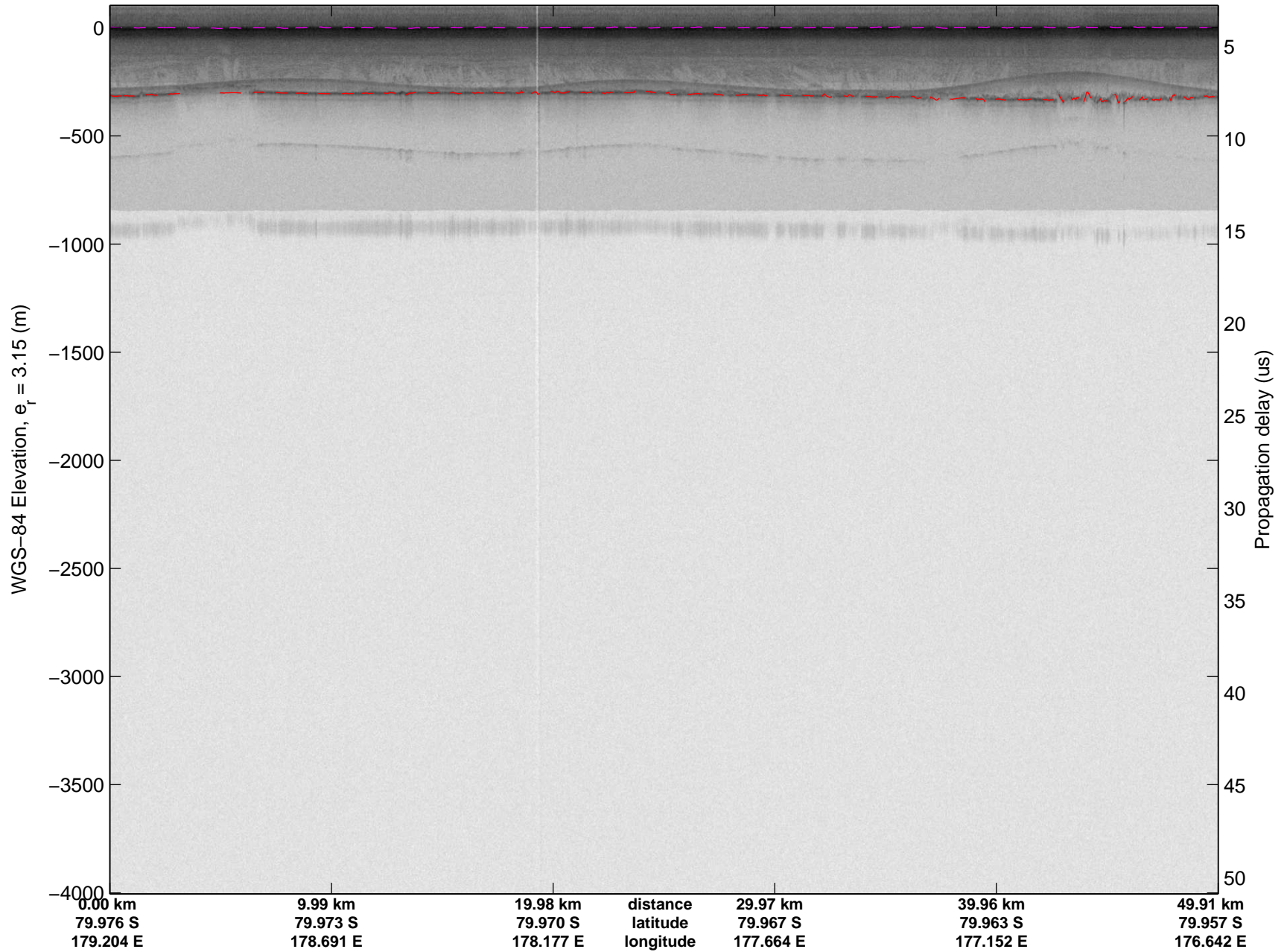


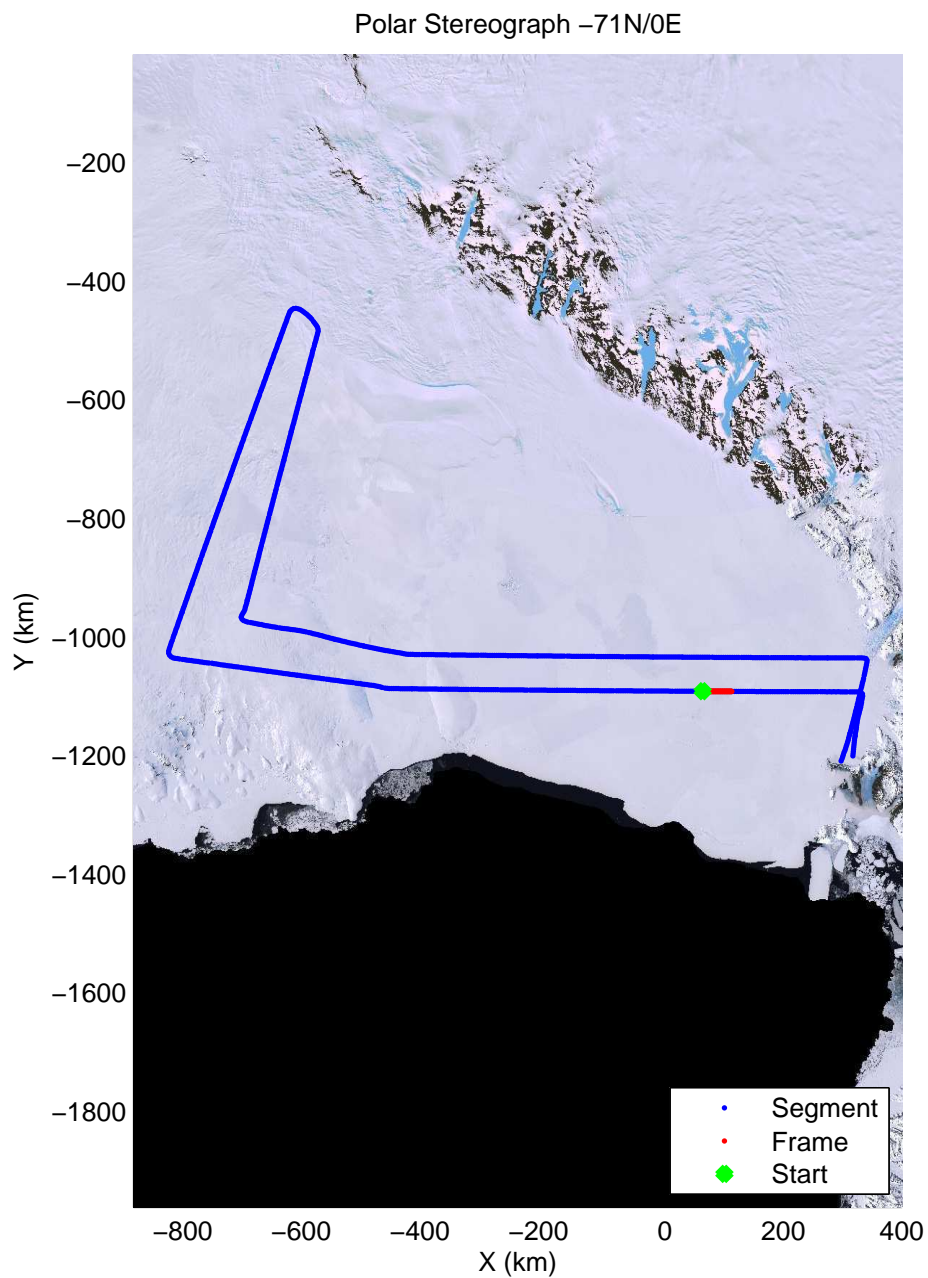

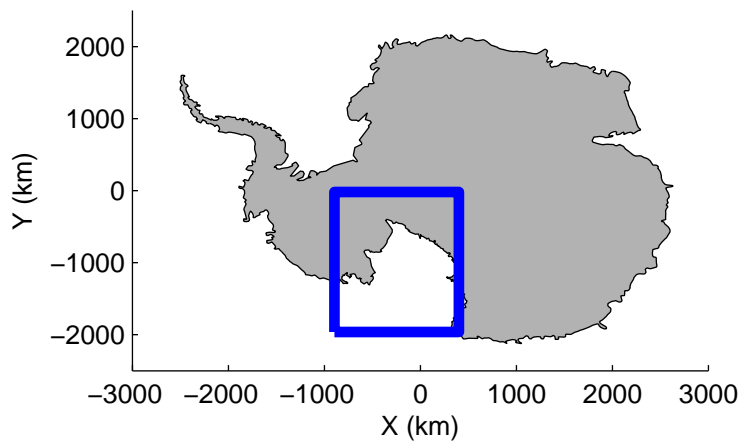


mcords3 2013_Antarctica_P3: "Siple Coast" 20131126_01_068: 03:17:44.5 to 03:23:24.5 GPS




mcords3 2013_Antarctica_P3: "Siple Coast" 20131126_01_068: 03:17:44.5 to 03:23:24.5 GPS

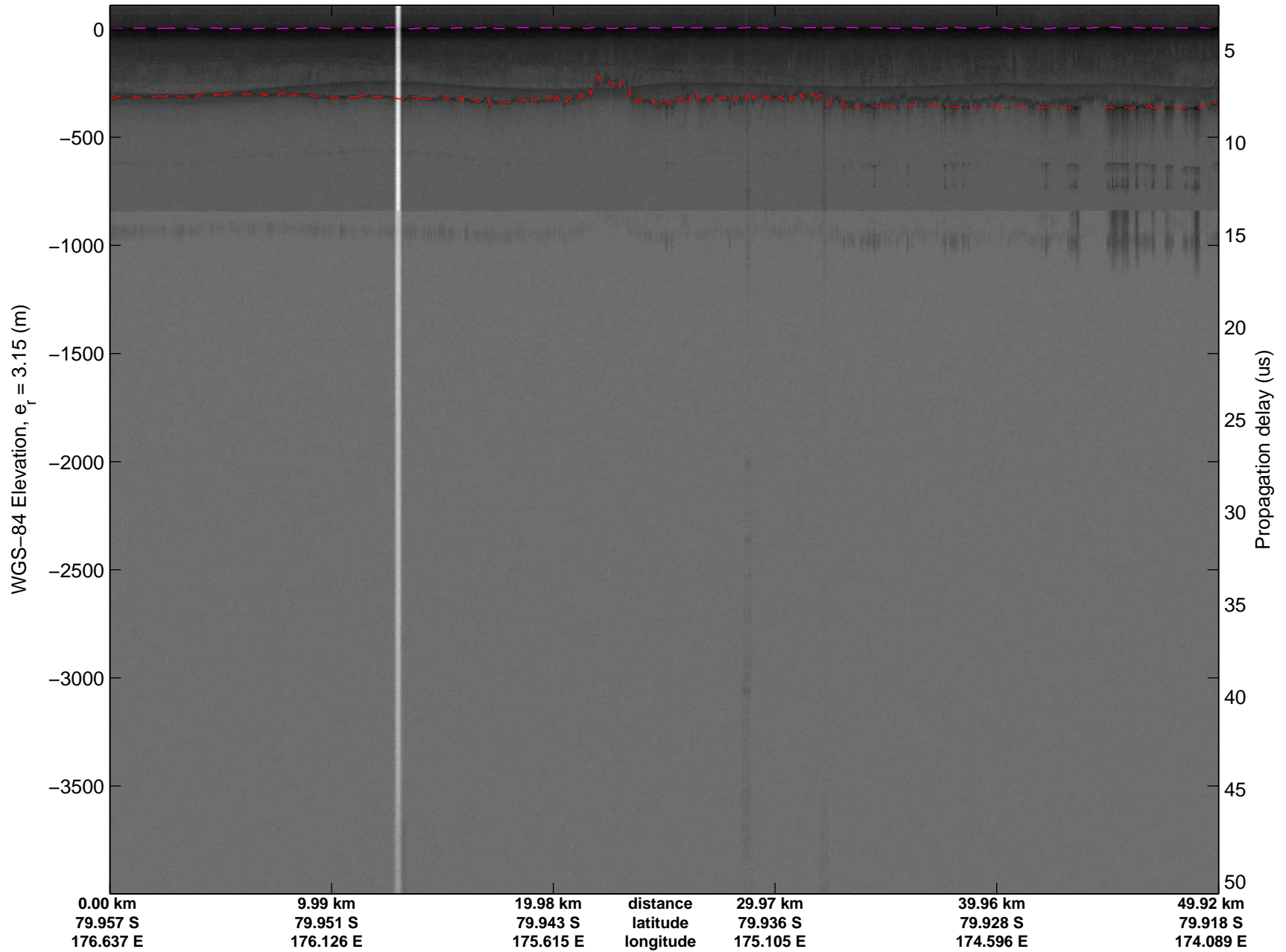


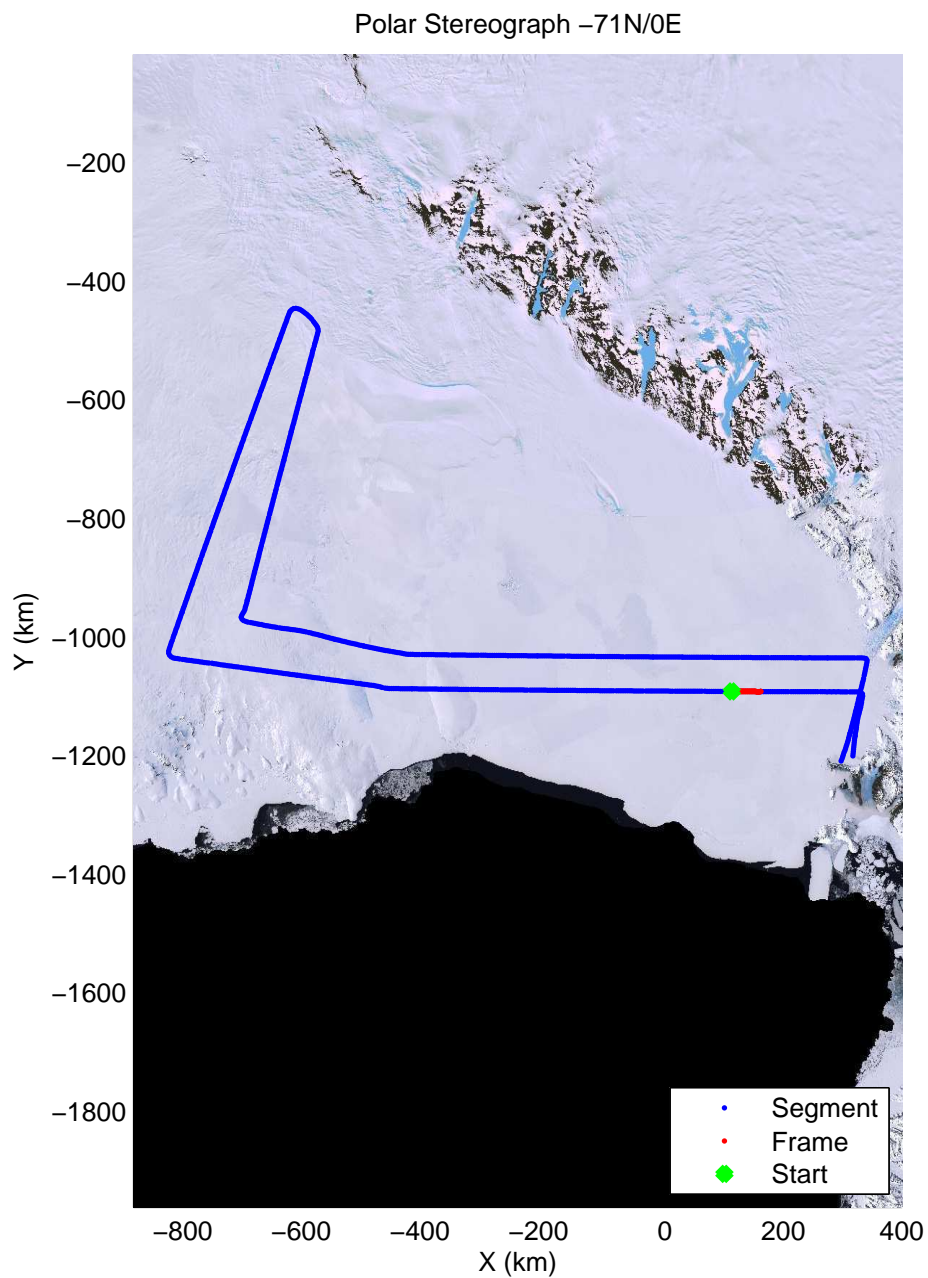
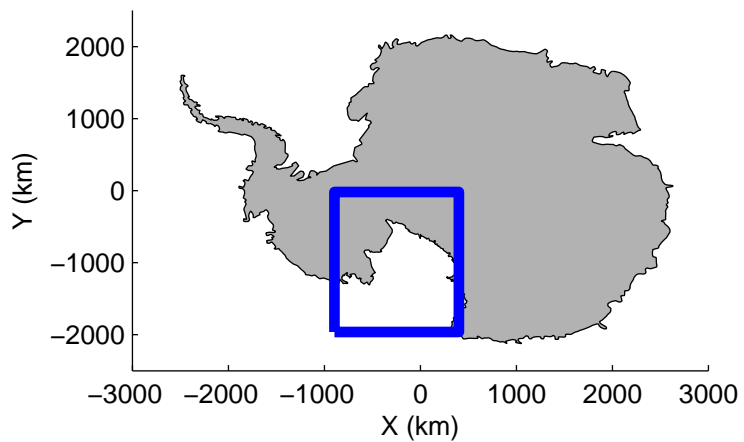


mcords3 2013_Antarctica_P3: "Siple Coast" 20131126_01_069: 03:23:25.1 to 03:29:09.5 GPS

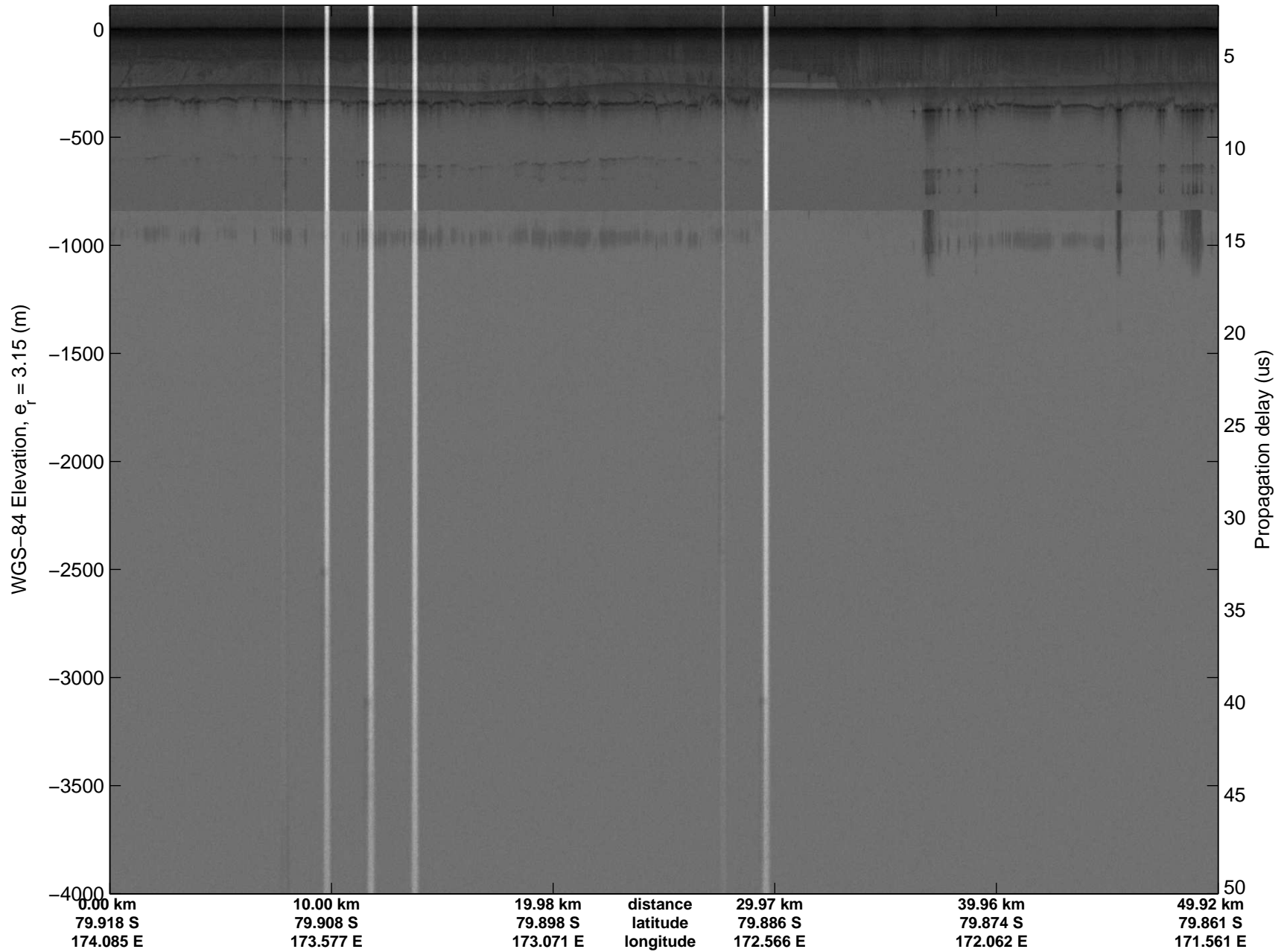


mcords3 2013_Antarctica_P3: "Siple Coast" 20131126_01_069: 03:23:25.1 to 03:29:09.5 GPS




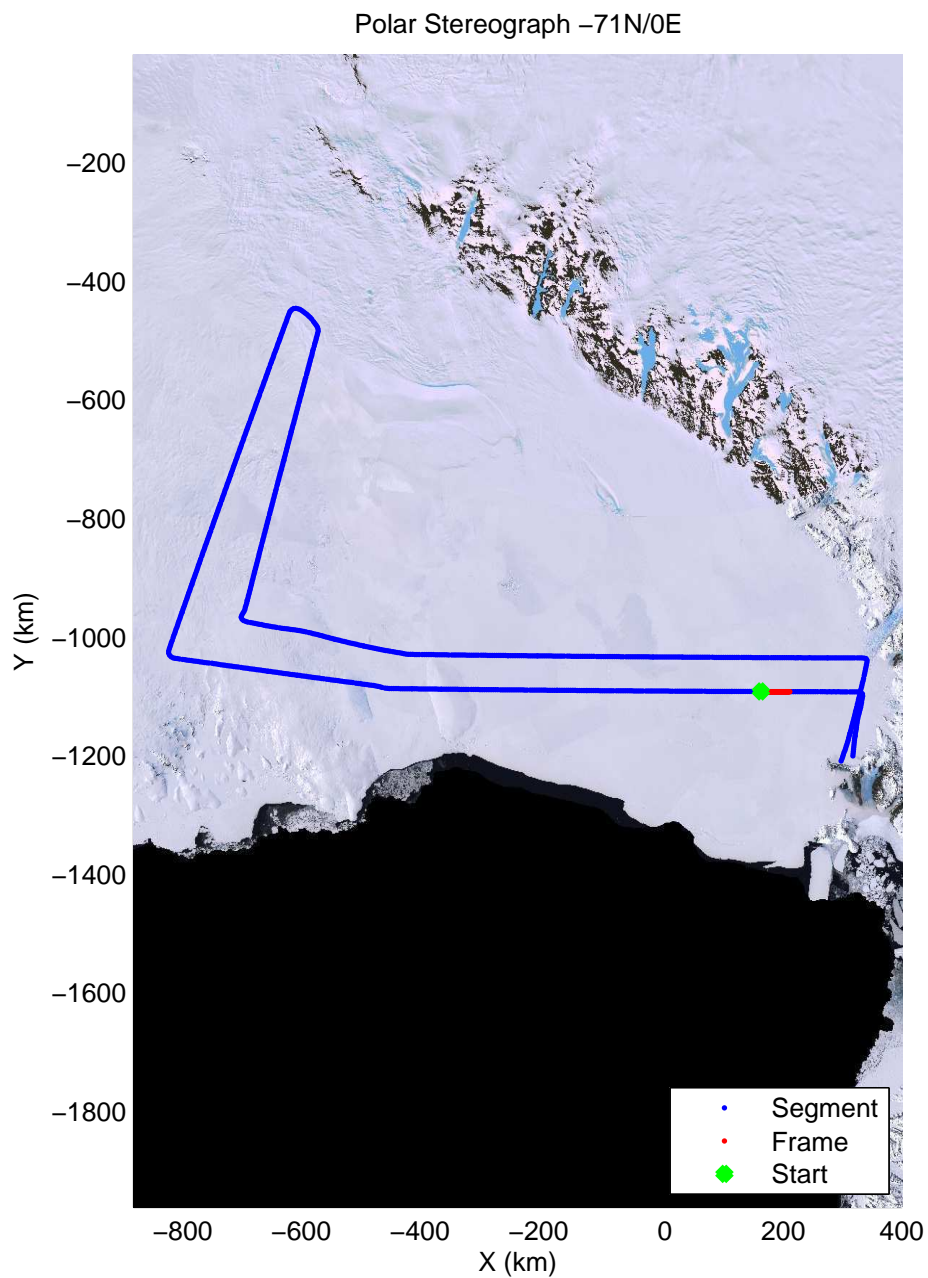
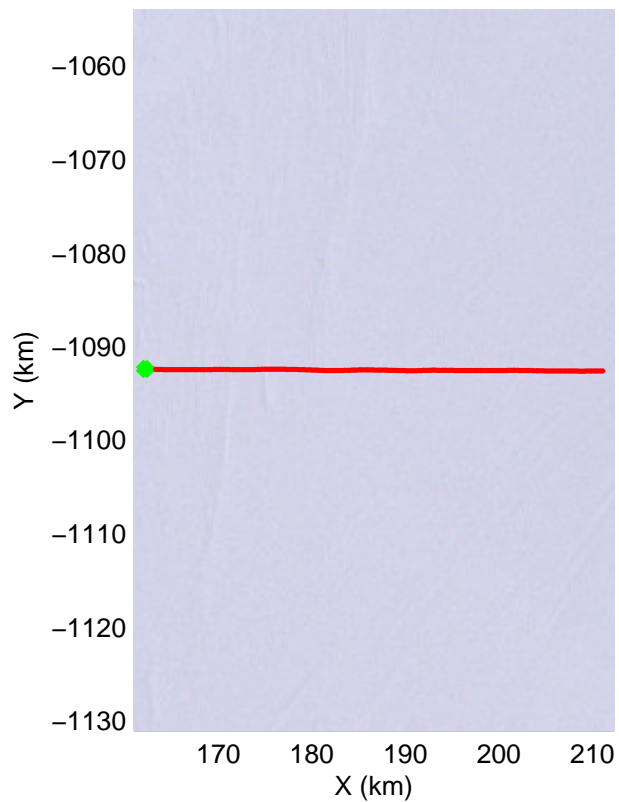
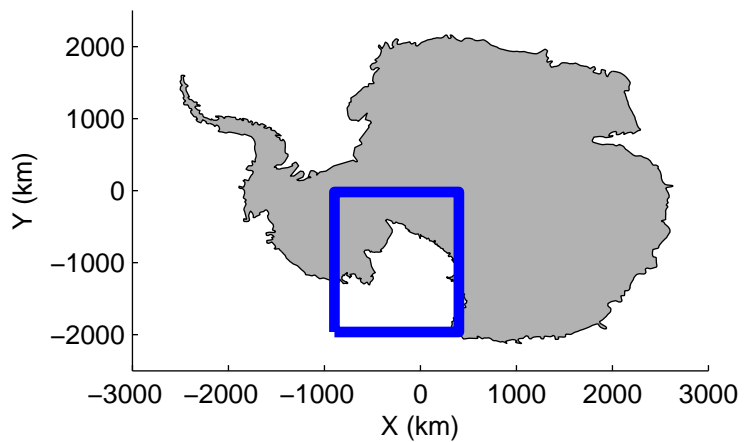


mcords3 2013_Antarctica_P3: "Siple Coast" 20131126_01_070: 03:29:10.0 to 03:34:57.9 GPS

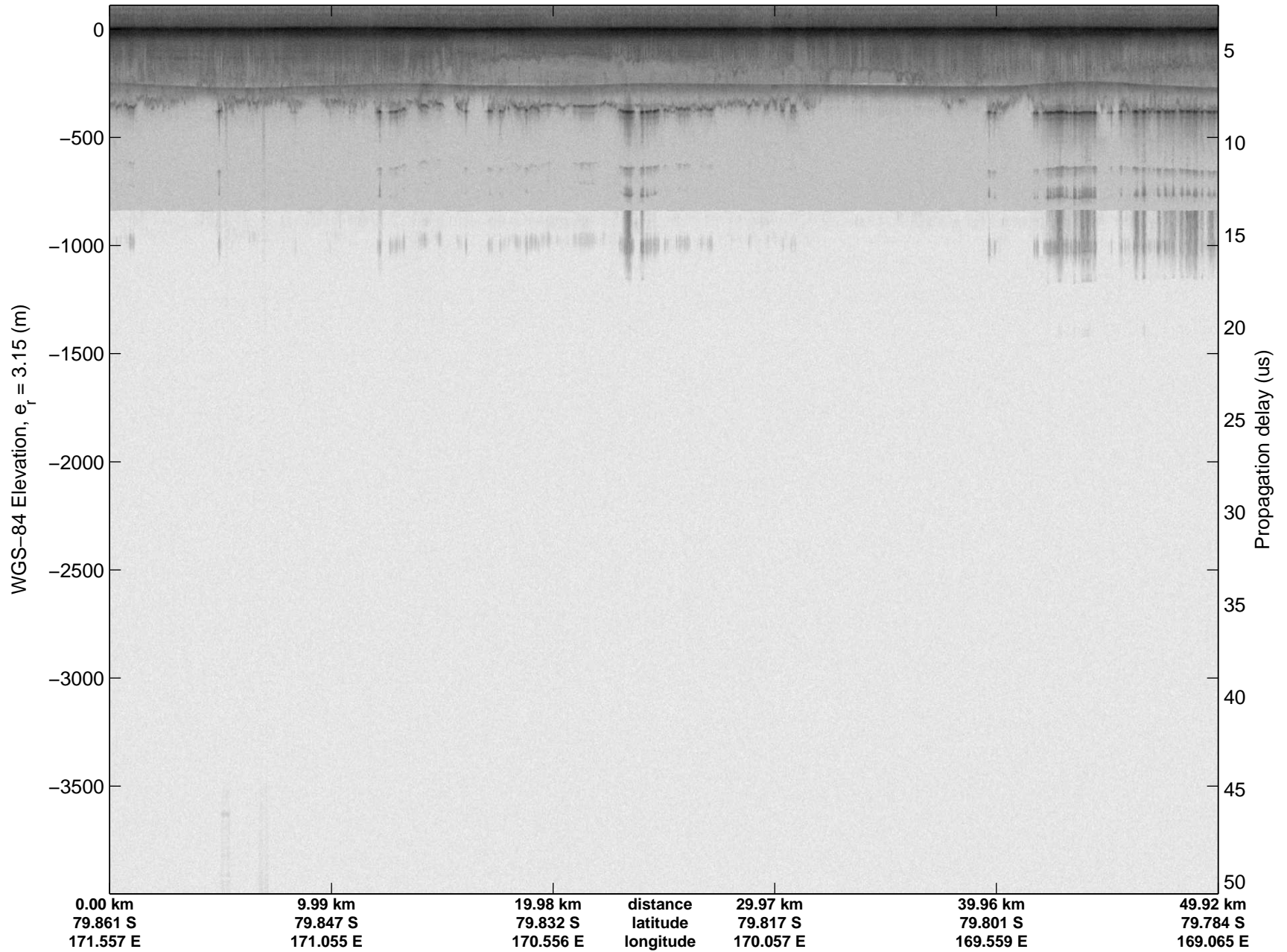


mcords3 2013_Antarctica_P3: "Siple Coast" 20131126_01_070: 03:29:10.0 to 03:34:57.9 GPS

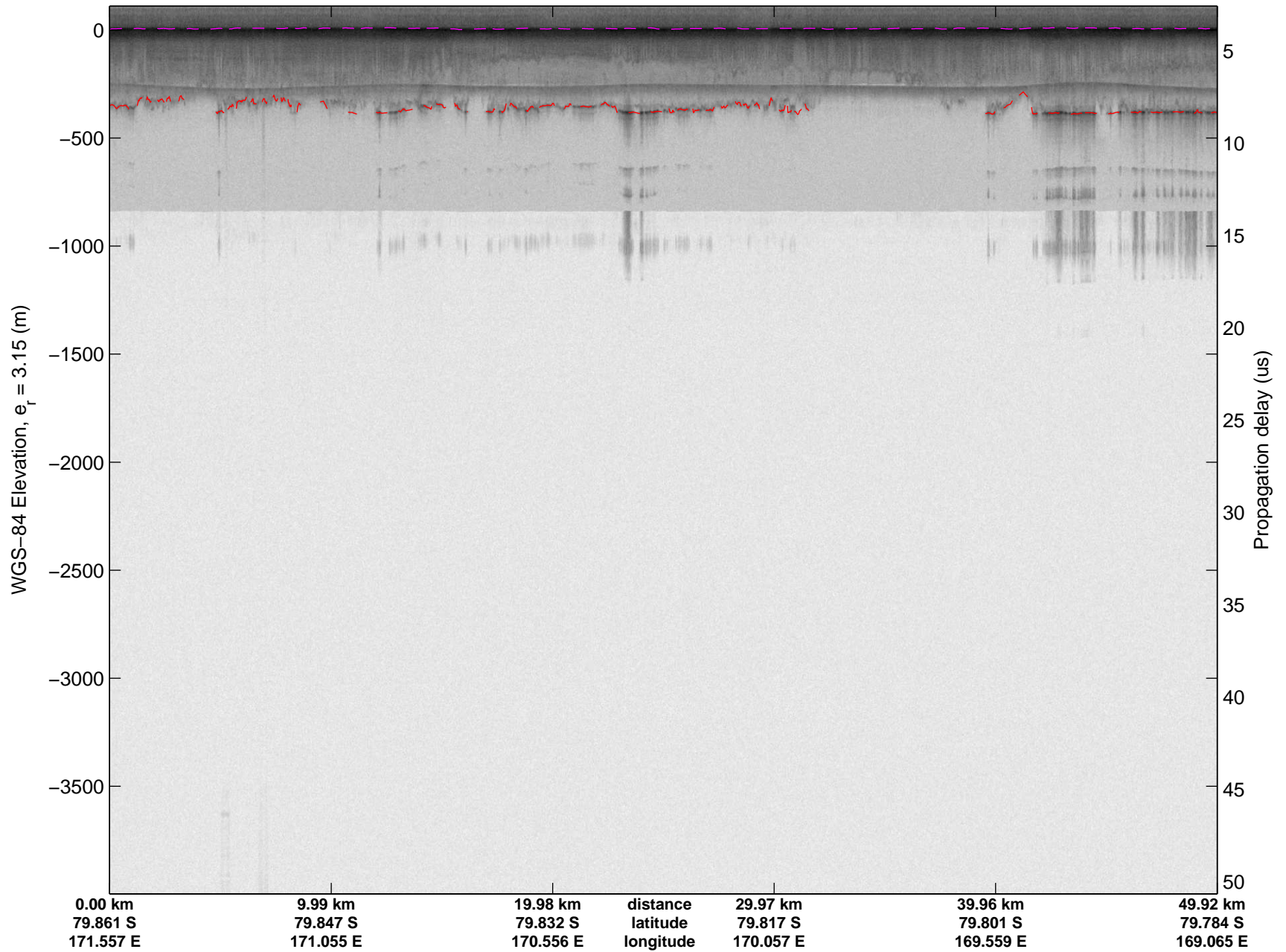


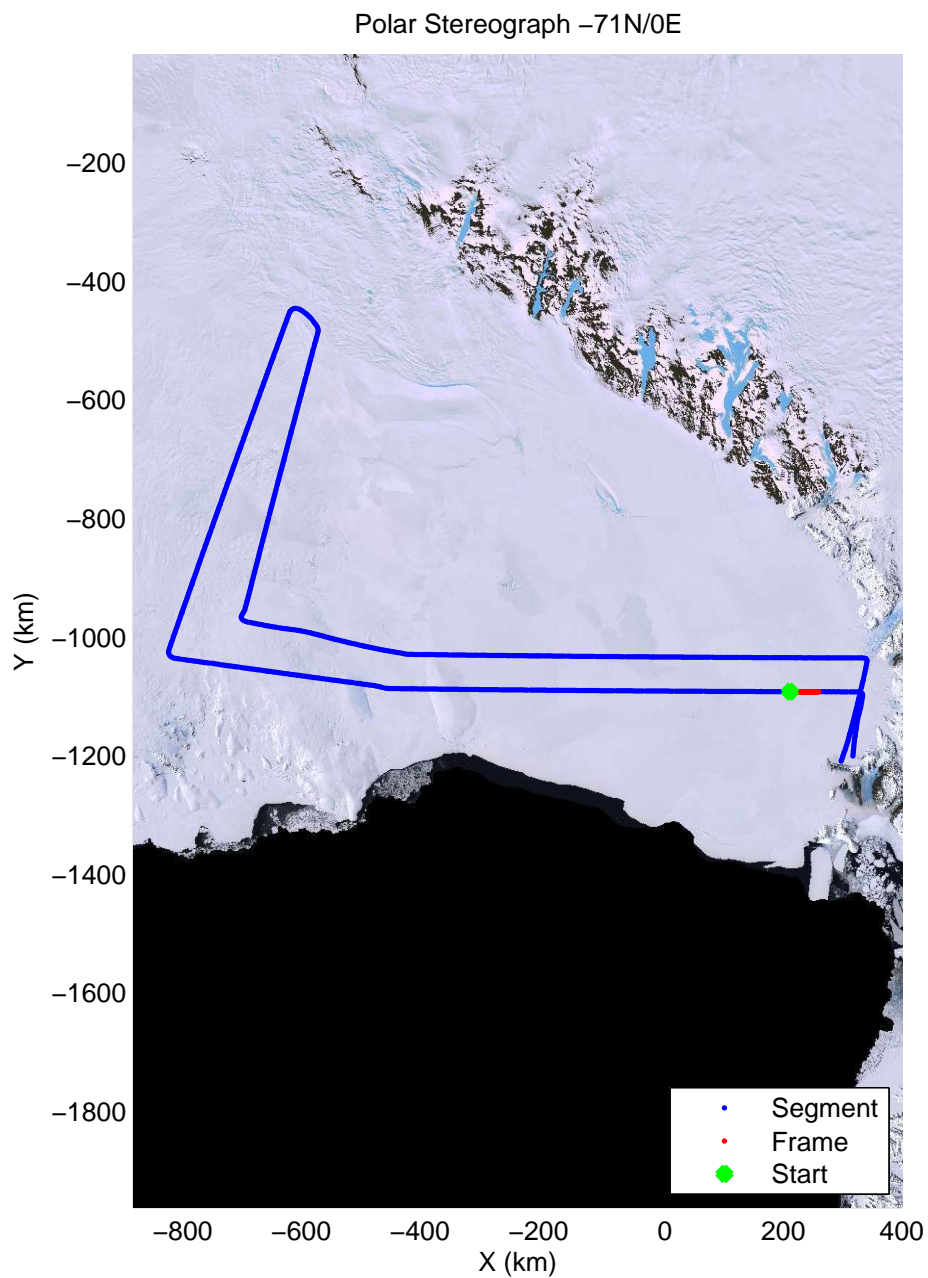
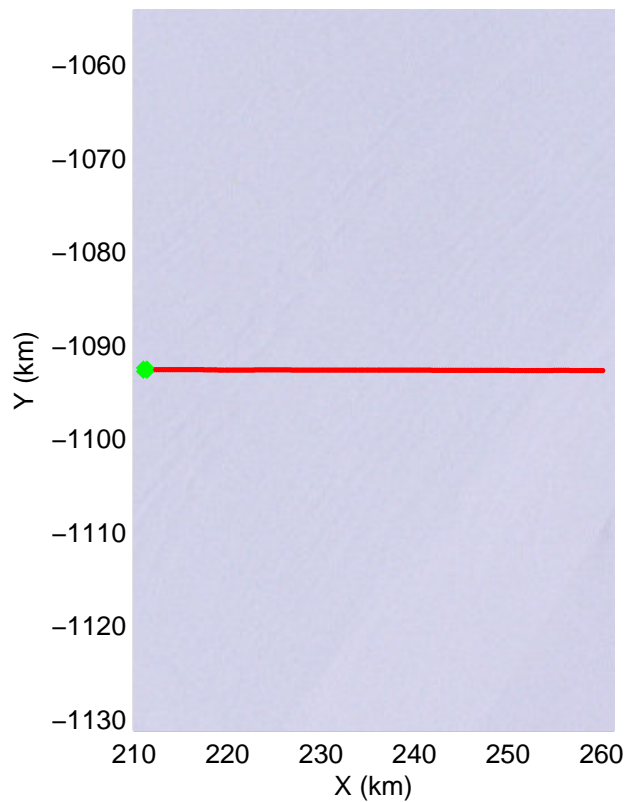


mcords3 2013_Antarctica_P3: "Siple Coast" 20131126_01_071: 03:34:58.5 to 03:40:42.5 GPS

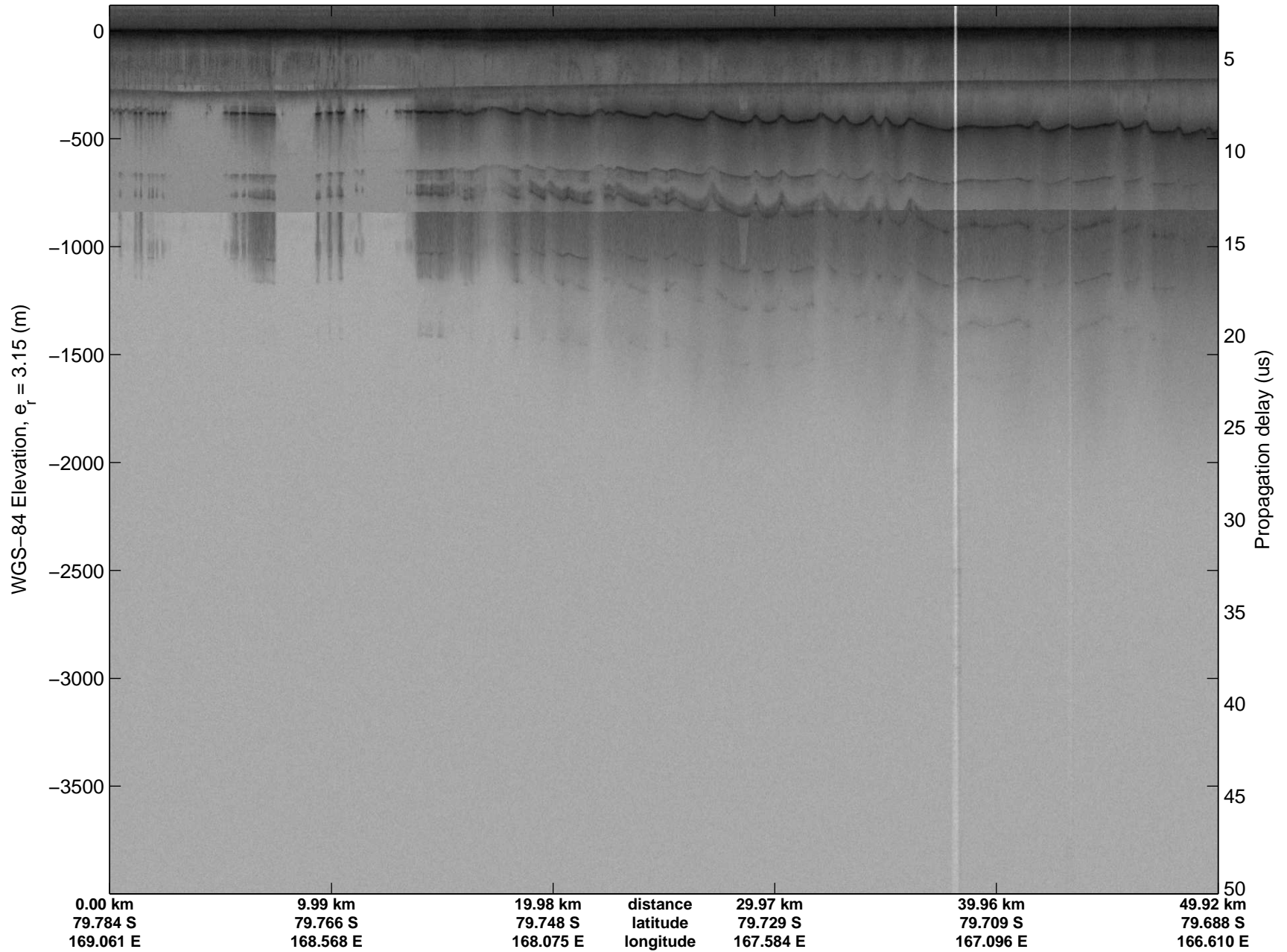


mcords3 2013_Antarctica_P3: "Siple Coast" 20131126_01_071: 03:34:58.5 to 03:40:42.5 GPS




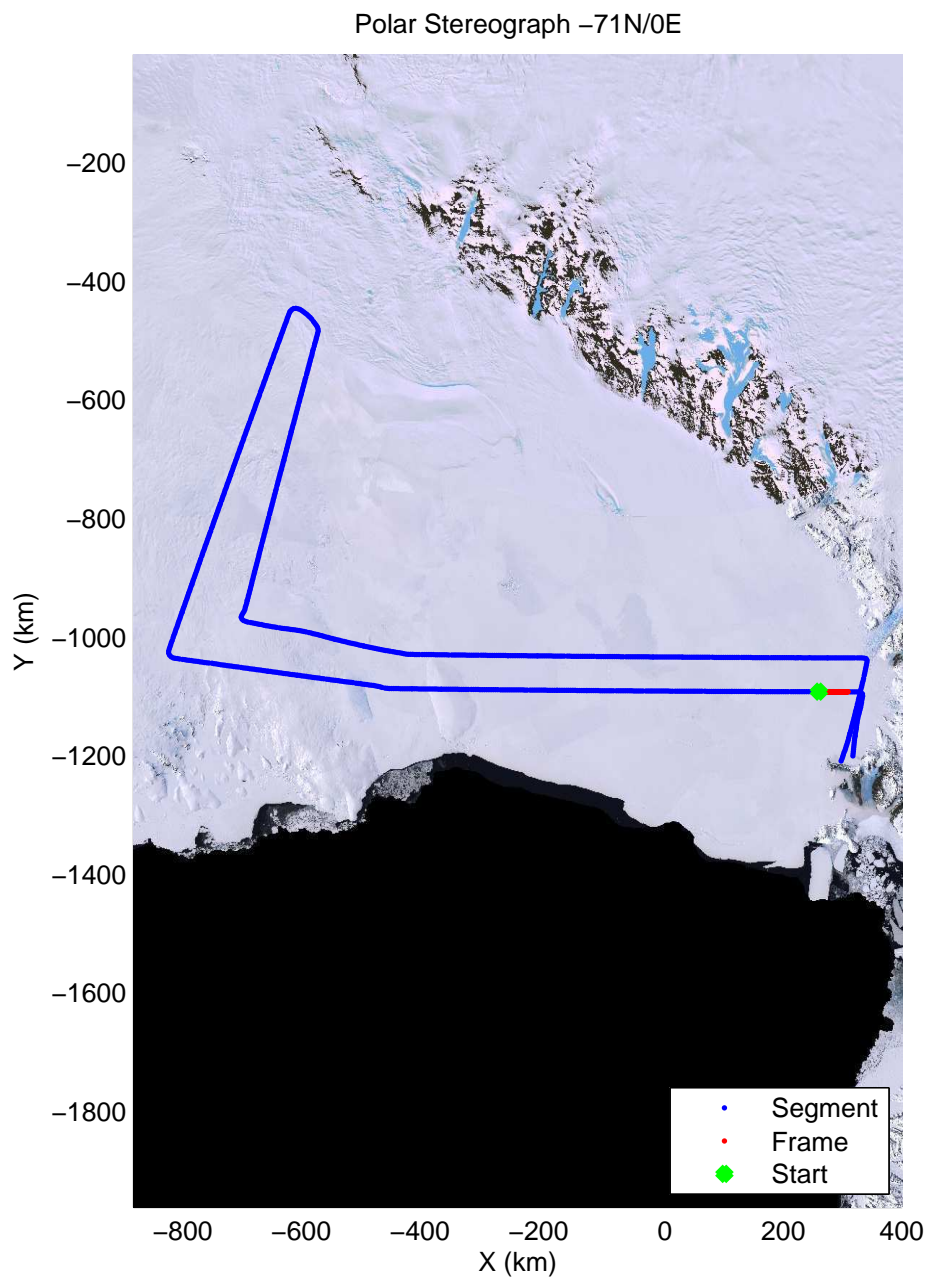
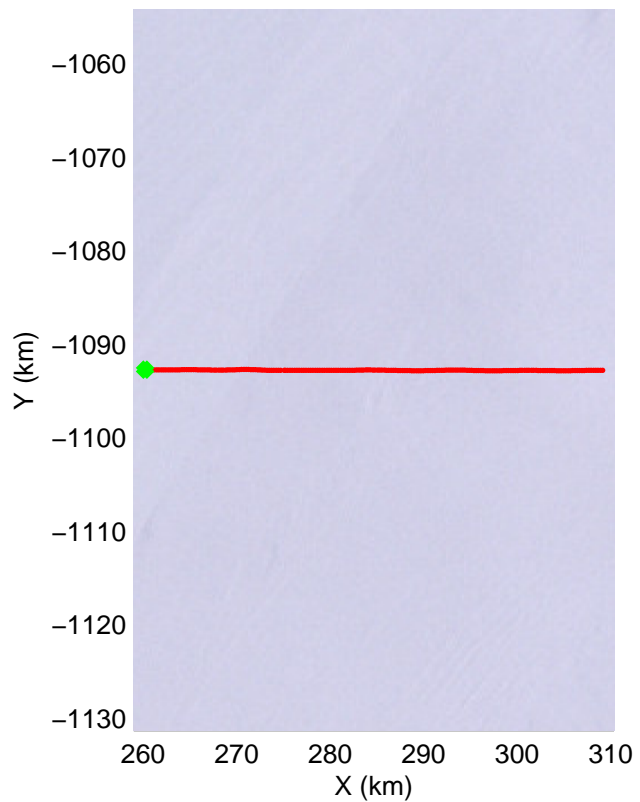
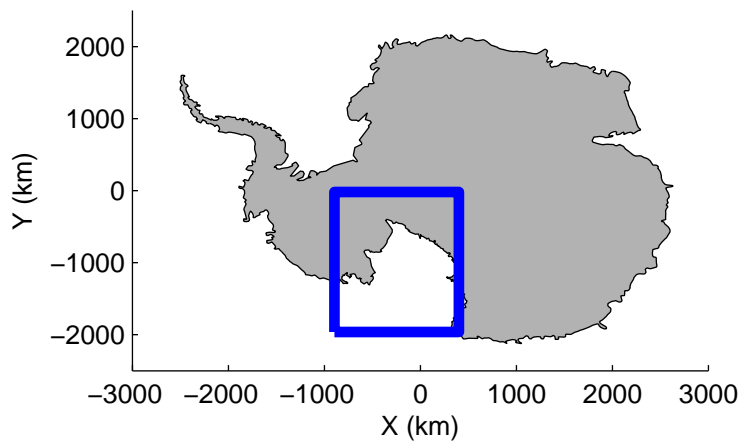


mcords3 2013_Antarctica_P3: "Siple Coast" 20131126_01_072: 03:40:43.0 to 03:46:28.7 GPS




mcords3 2013_Antarctica_P3: "Siple Coast" 20131126_01_072: 03:40:43.0 to 03:46:28.7 GPS




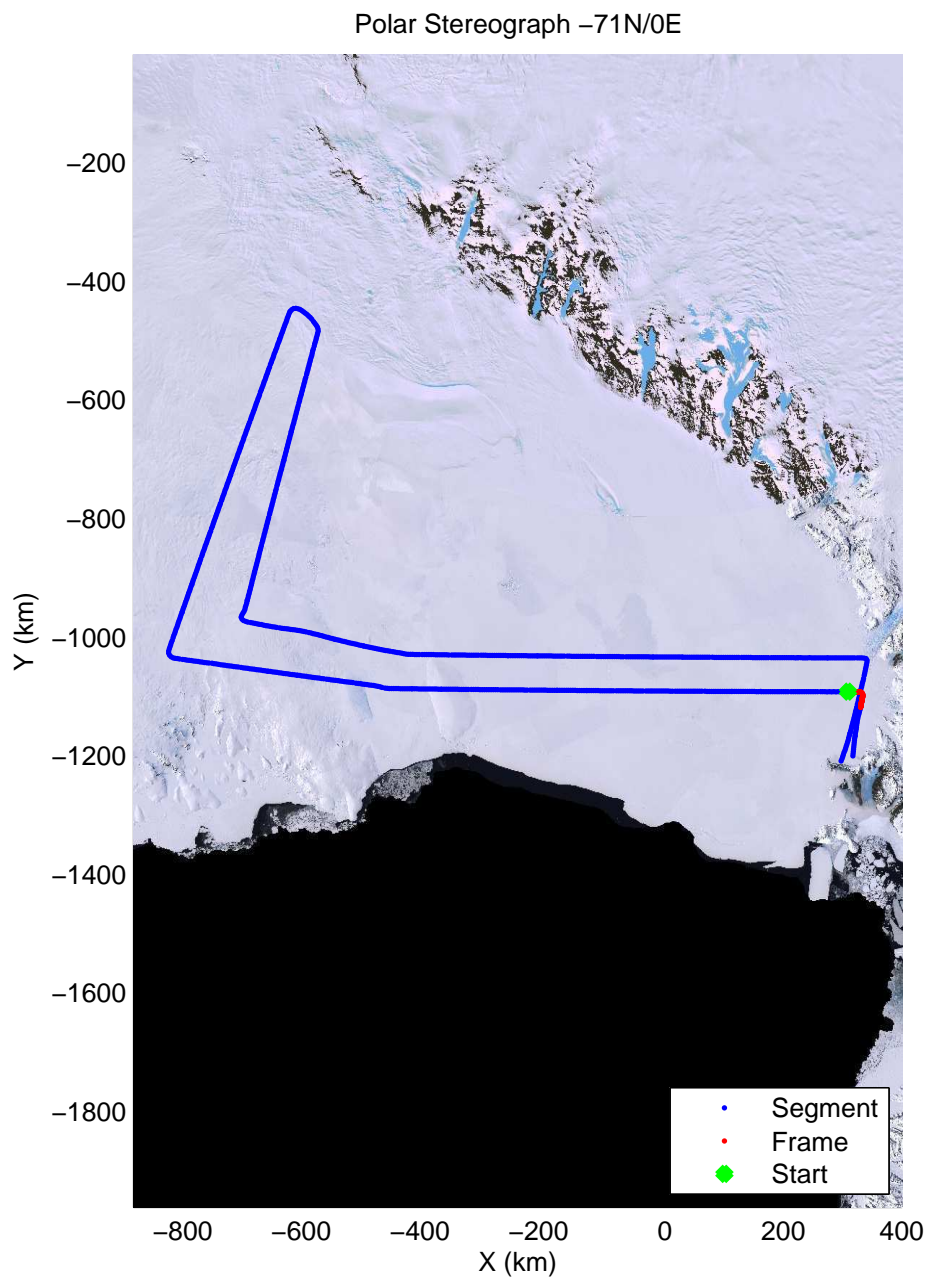

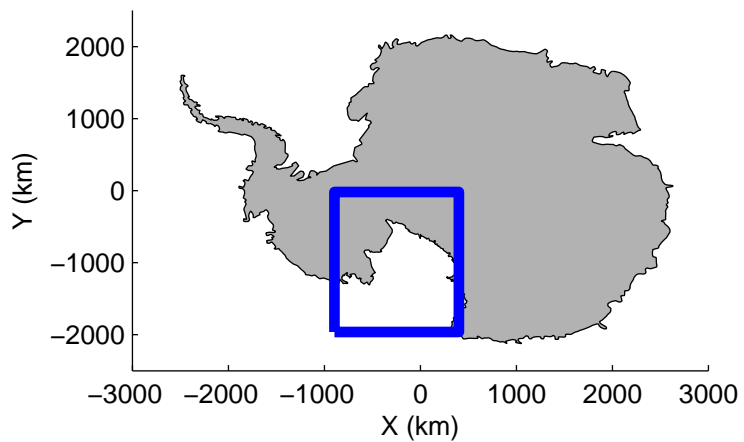


mcords3 2013_Antarctica_P3: "Siple Coast" 20131126_01_073: 03:46:29.2 to 03:52:27.1 GPS




mcords3 2013_Antarctica_P3: "Siple Coast" 20131126_01_073: 03:46:29.2 to 03:52:27.1 GPS




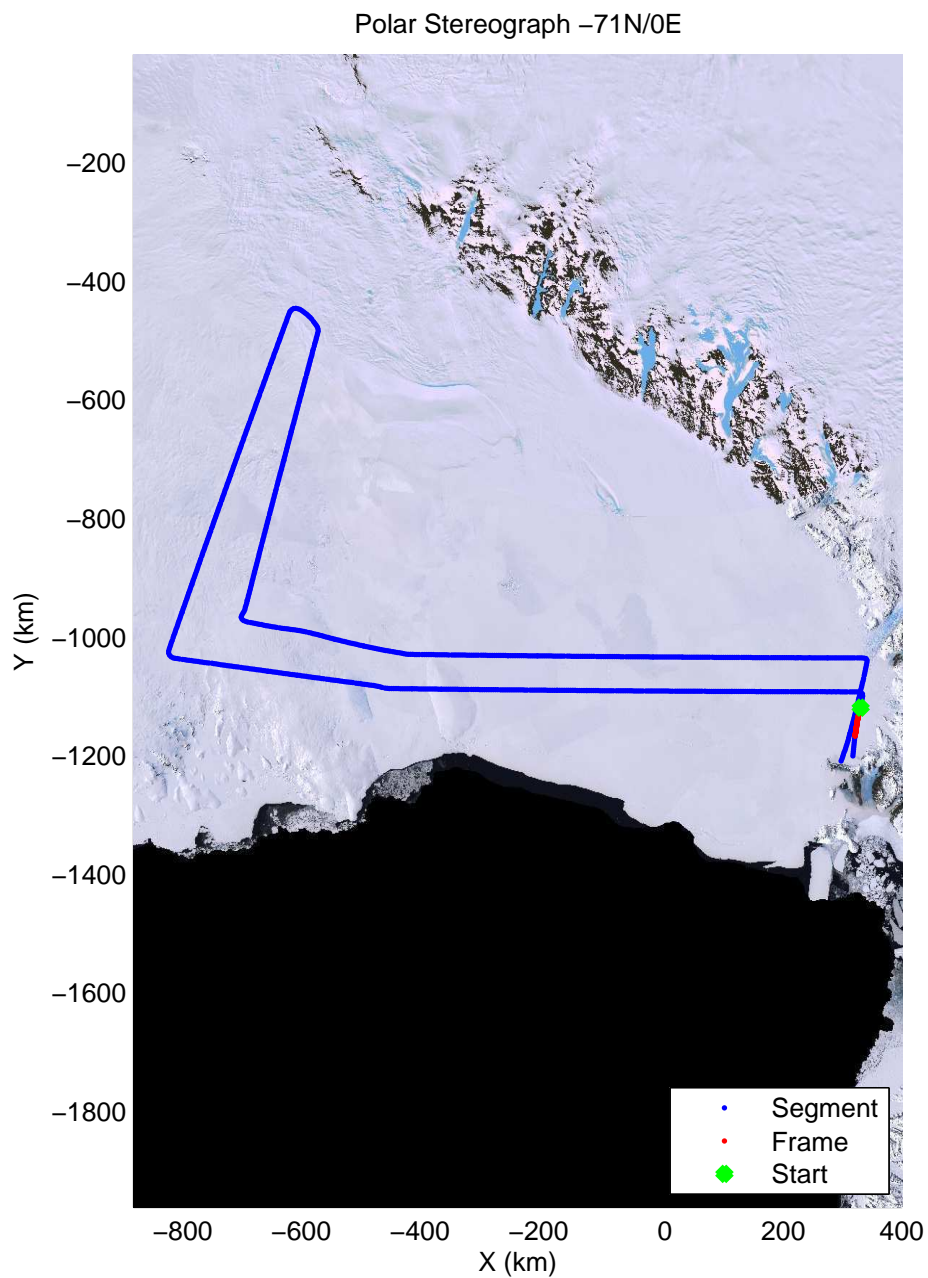

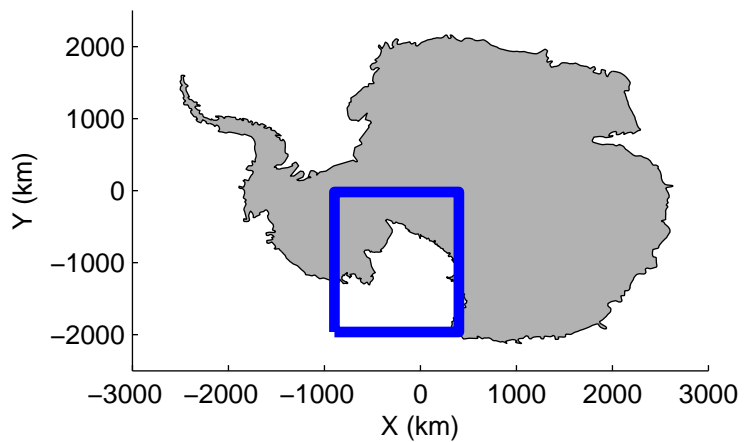


mcords3 2013_Antarctica_P3: "Siple Coast" 20131126_01_074: 03:52:27.7 to 03:58:26.1 GPS




mcords3 2013_Antarctica_P3: "Siple Coast" 20131126_01_074: 03:52:27.7 to 03:58:26.1 GPS




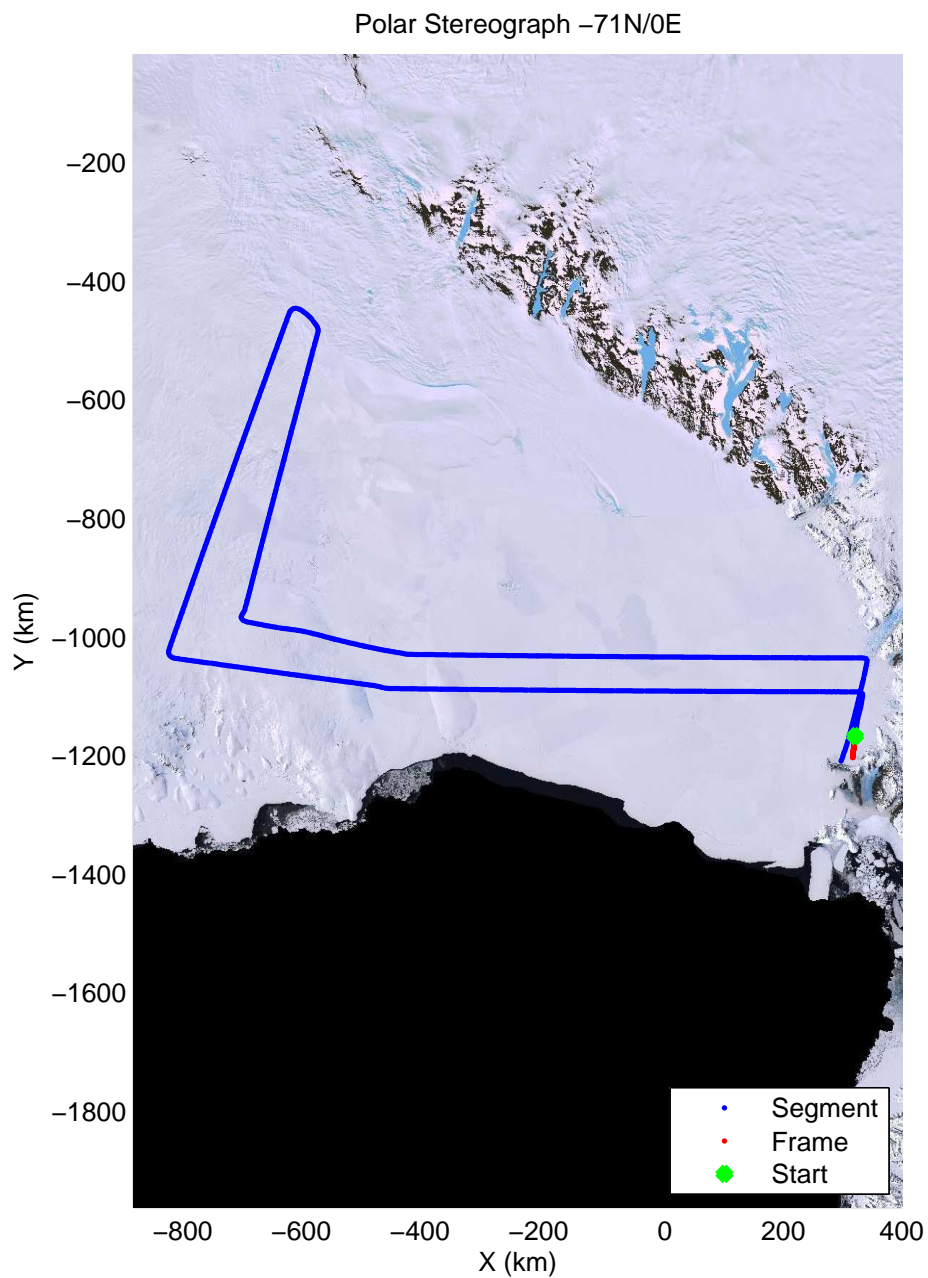



mcords3 2013_Antarctica_P3: "Siple Coast" 20131126_01_075: 03:58:26.7 to 04:04:07.5 GPS




mcords3 2013_Antarctica_P3: "Siple Coast" 20131126_01_075: 03:58:26.7 to 04:04:07.5 GPS





mcords3 2013_Antarctica_P3: "Siple Coast" 20131126_01_076: 04:04:08.0 to 04:08:00.5 GPS



mcords3 2013_Antarctica_P3: "Siple Coast" 20131126_01_076: 04:04:08.0 to 04:08:00.5 GPS

