

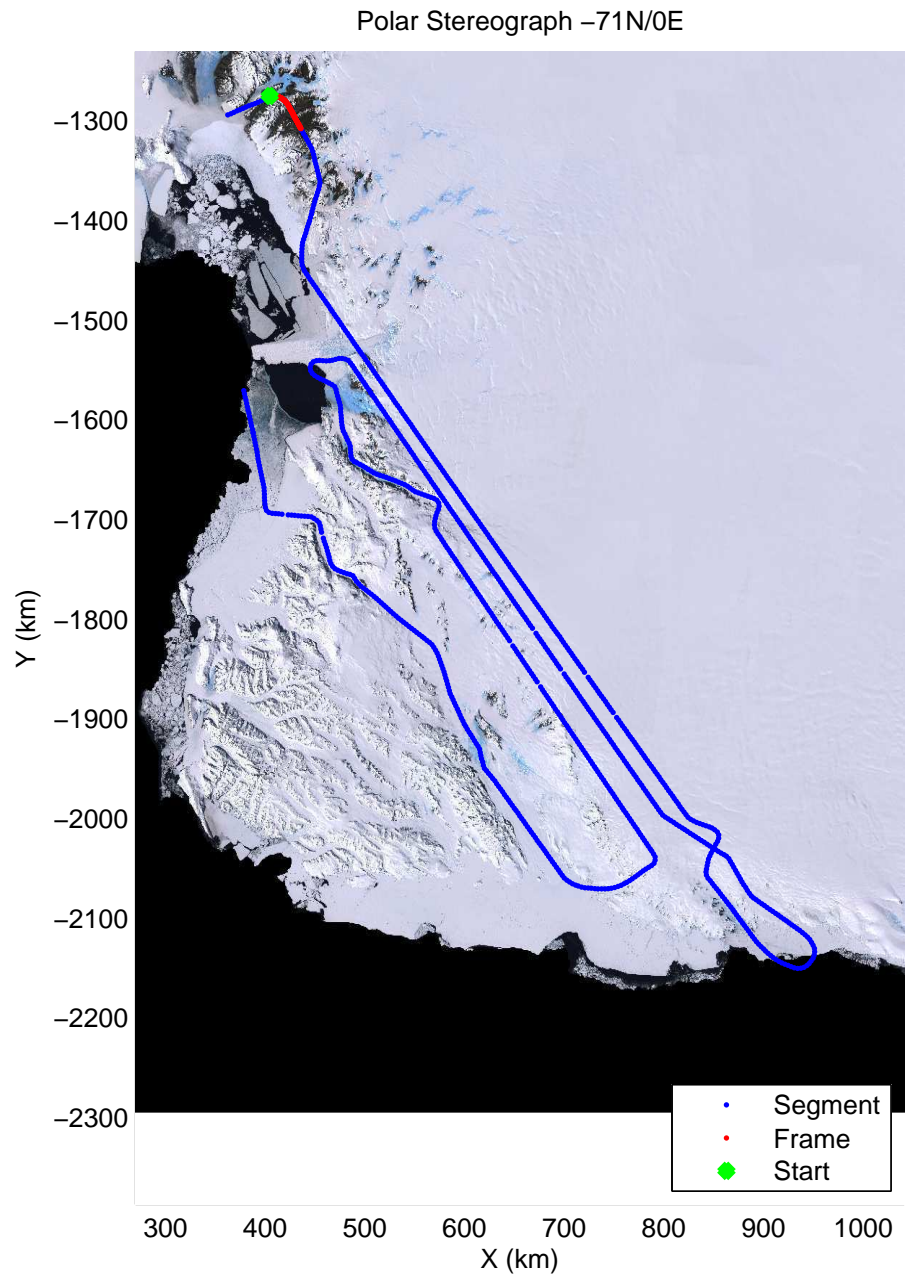

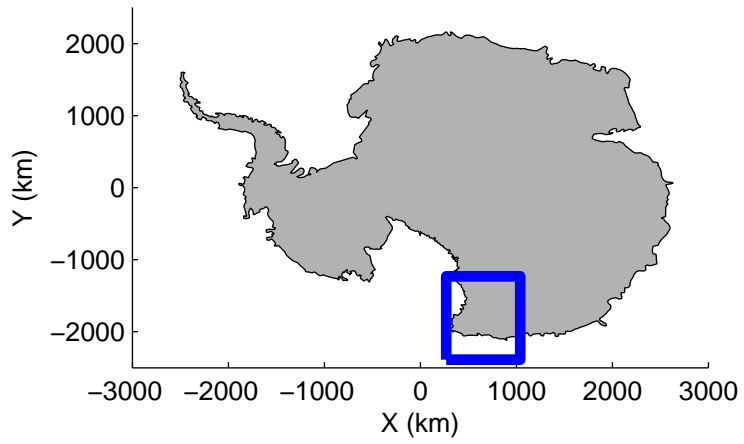


mcords3 2013_Antarctica_P3: "Victoria 01" 20131120_01_001: -3:32:26.9 to -3:39:42.3 GPS




mcords3 2013_Antarctica_P3: "Victoria 01" 20131120_01_001: -3:32:26.9 to -3:39:42.3 GPS




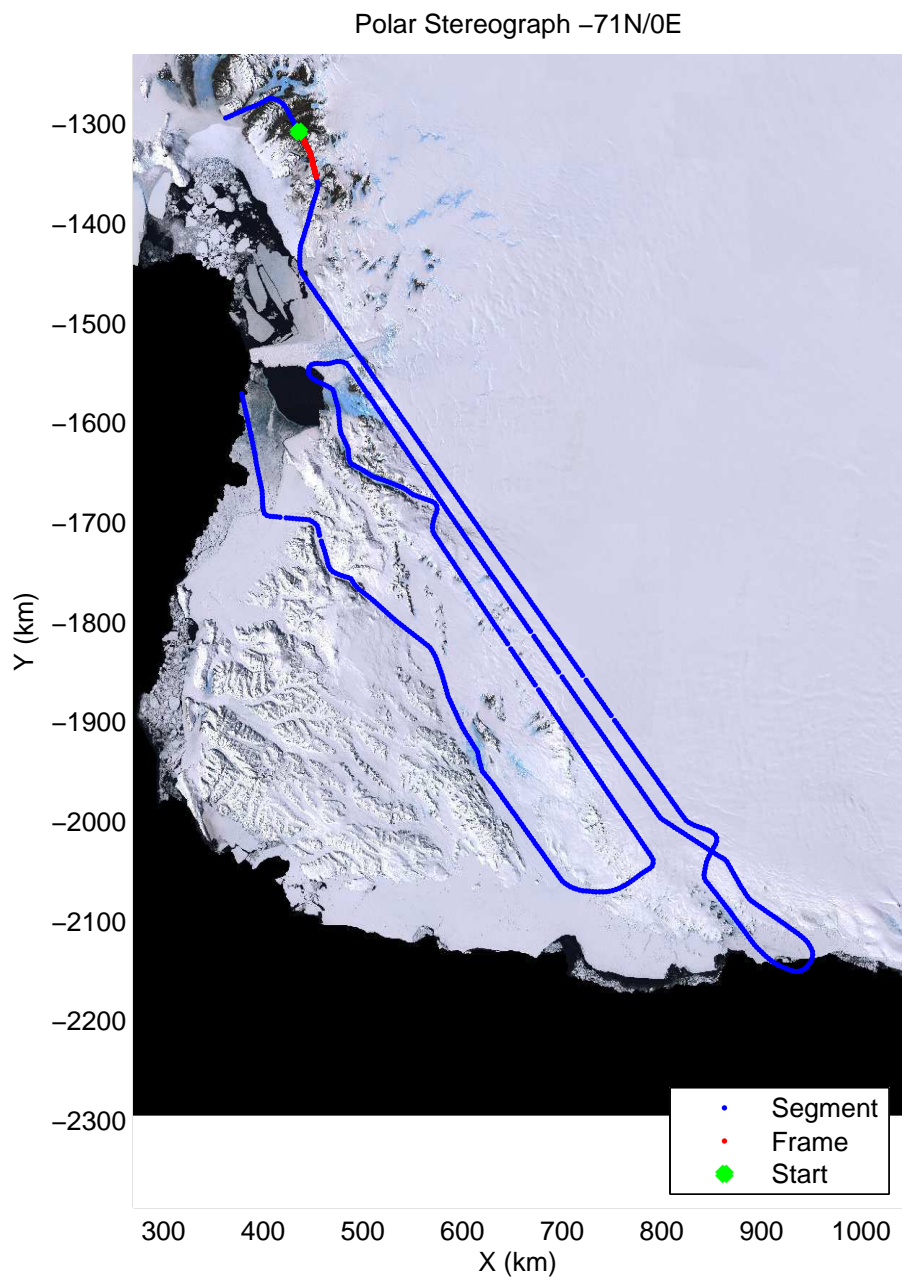

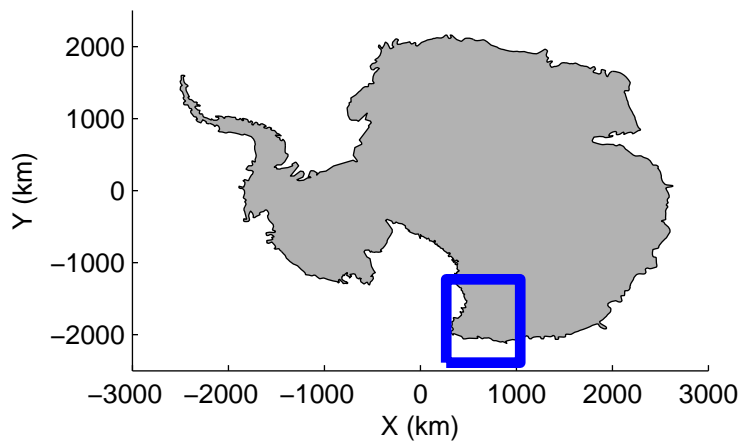


mcords3 2013_Antarctica_P3: "Victoria 01" 20131120_01_002: -3:39:43.0 to -3:46:26.6 GPS




mcords3 2013_Antarctica_P3: "Victoria 01" 20131120_01_002: -3:39:43.0 to -3:46:26.6 GPS




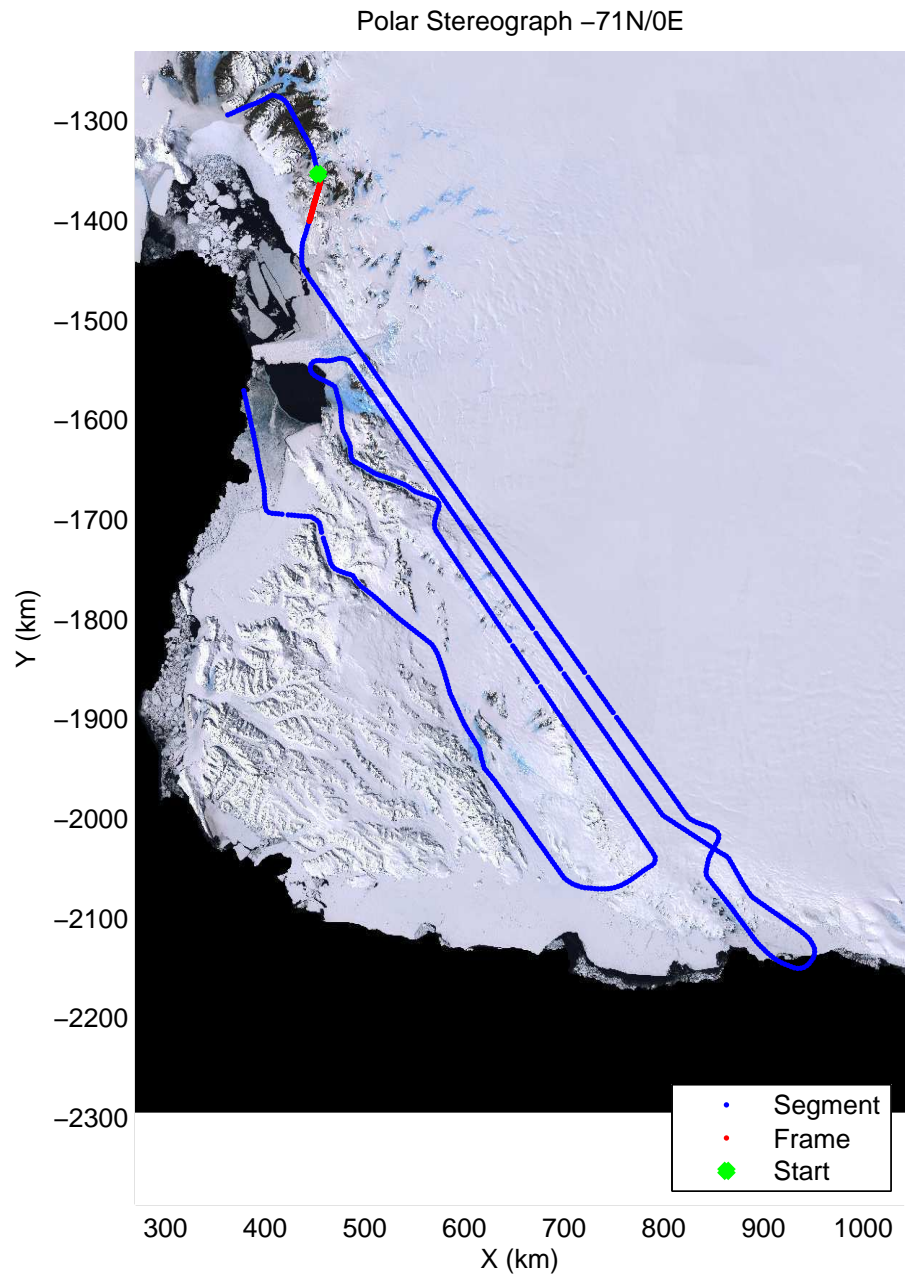

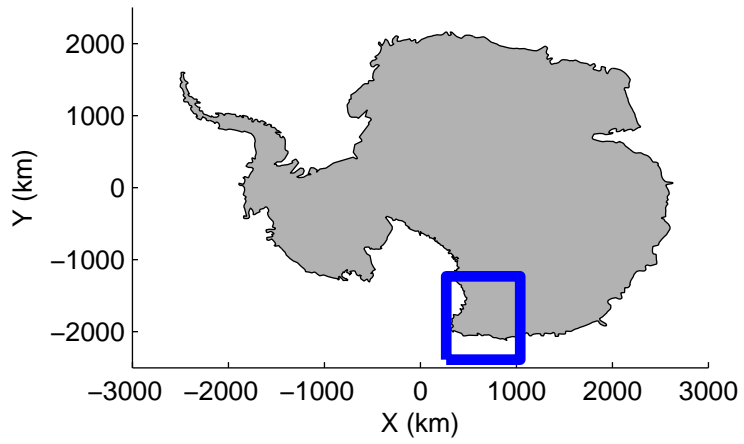


mcords3 2013_Antarctica_P3: "Victoria 01" 20131120_01_003: -3:46:27.2 to -3:52:57.4 GPS




mcords3 2013_Antarctica_P3: "Victoria 01" 20131120_01_003: -3:46:27.2 to -3:52:57.4 GPS




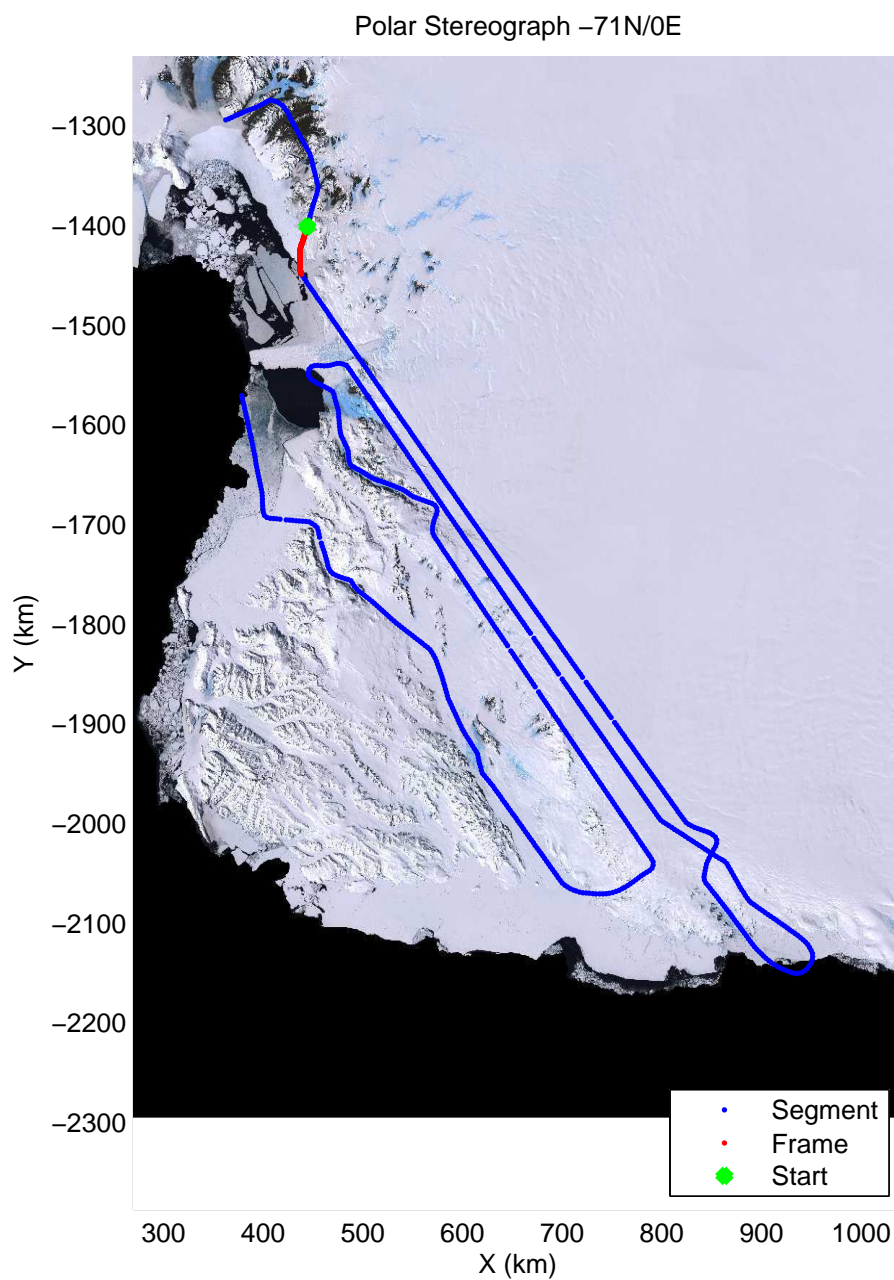
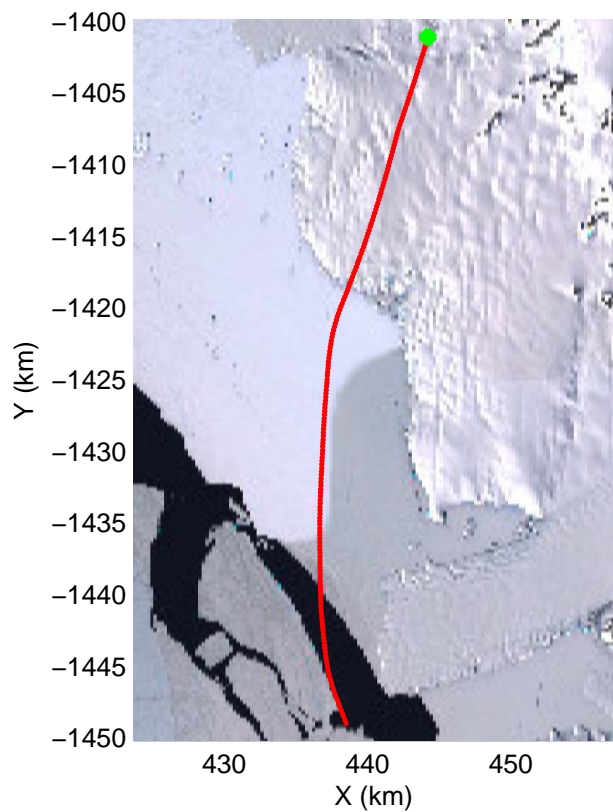
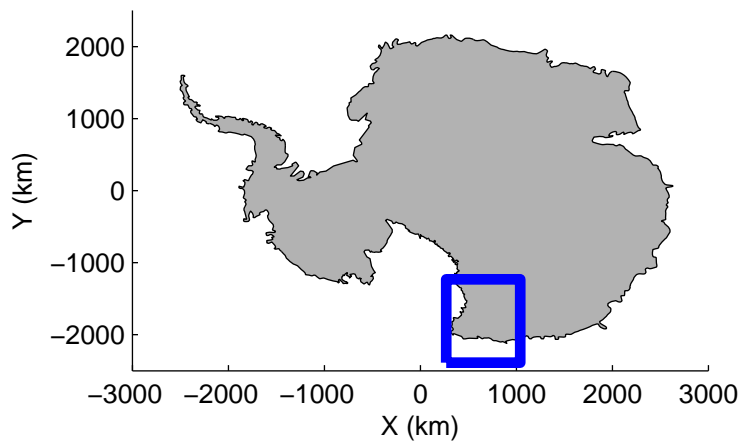


mcords3 2013_Antarctica_P3: "Victoria 01" 20131120_01_004: -3:52:58.0 to -3:59:54.8 GPS




mcords3 2013_Antarctica_P3: "Victoria 01" 20131120_01_004: -3:52:58.0 to -3:59:54.8 GPS




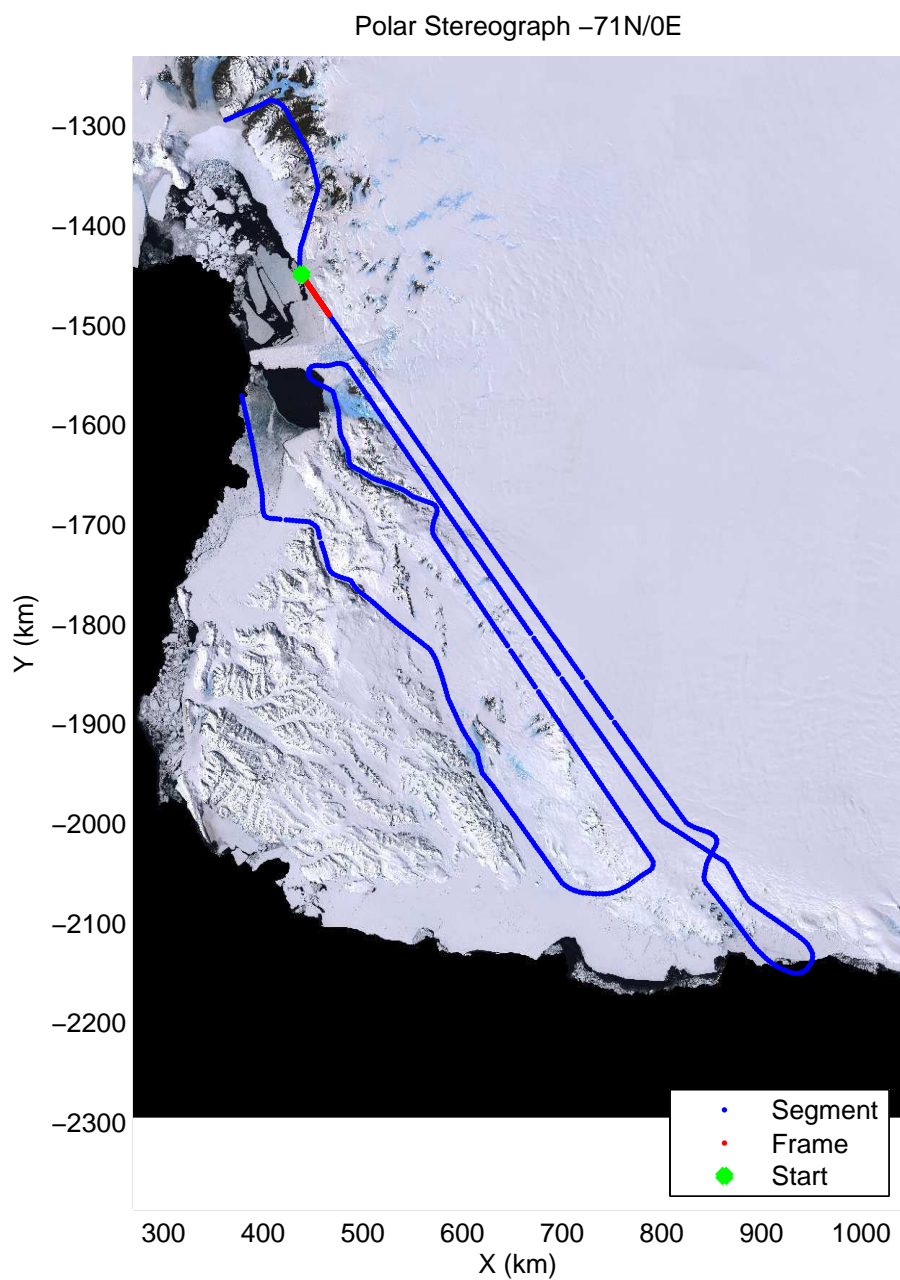
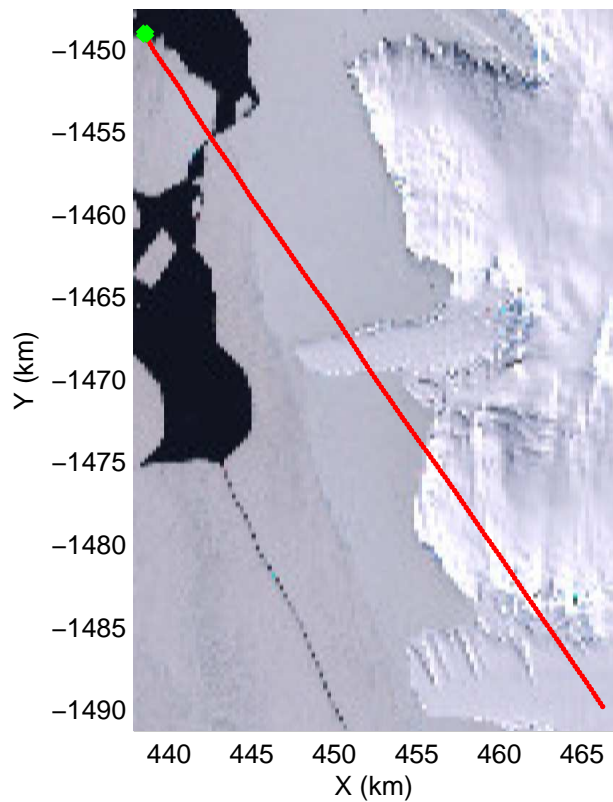
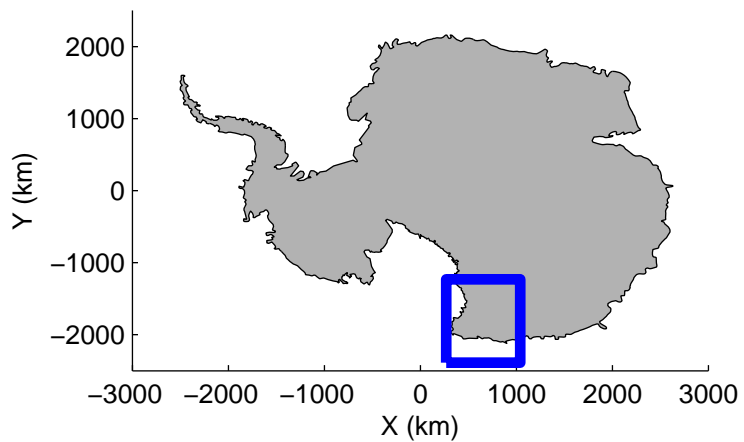


mcords3 2013_Antarctica_P3: "Victoria 01" 20131120_01_005: -3:59:55.4 to -2:06:48.4 GPS




mcords3 2013_Antarctica_P3: "Victoria 01" 20131120_01_005: -3:59:55.4 to -2:06:48.4 GPS




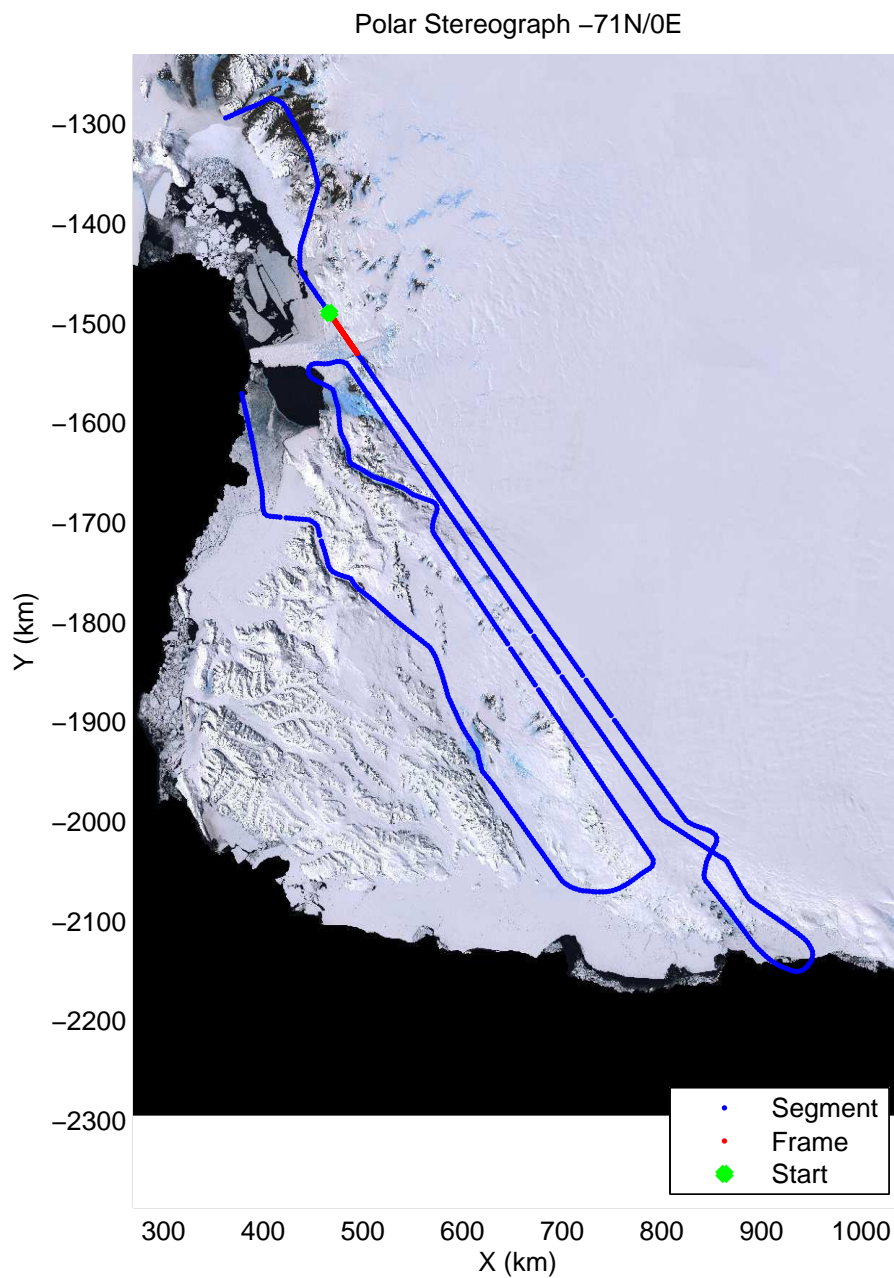
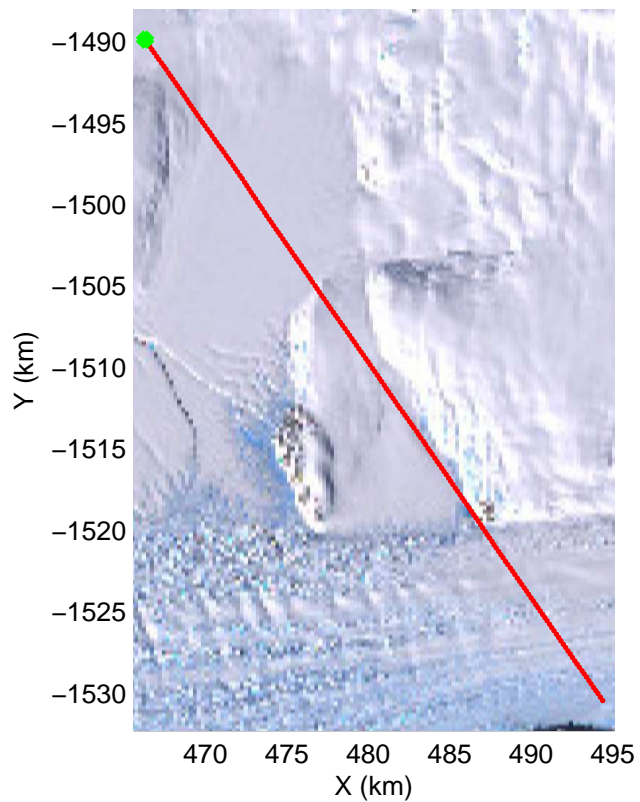
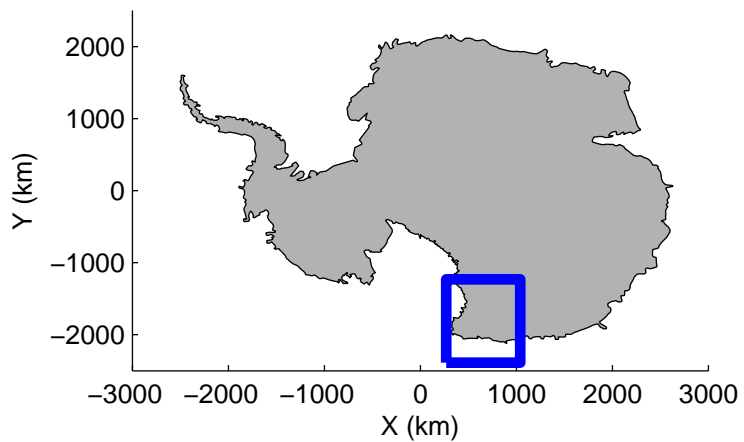


mcords3 2013_Antarctica_P3: "Victoria 01" 20131120_01_006: -2:06:49.1 to -2:14:14.4 GPS




mcords3 2013_Antarctica_P3: "Victoria 01" 20131120_01_006: -2:06:49.1 to -2:14:14.4 GPS

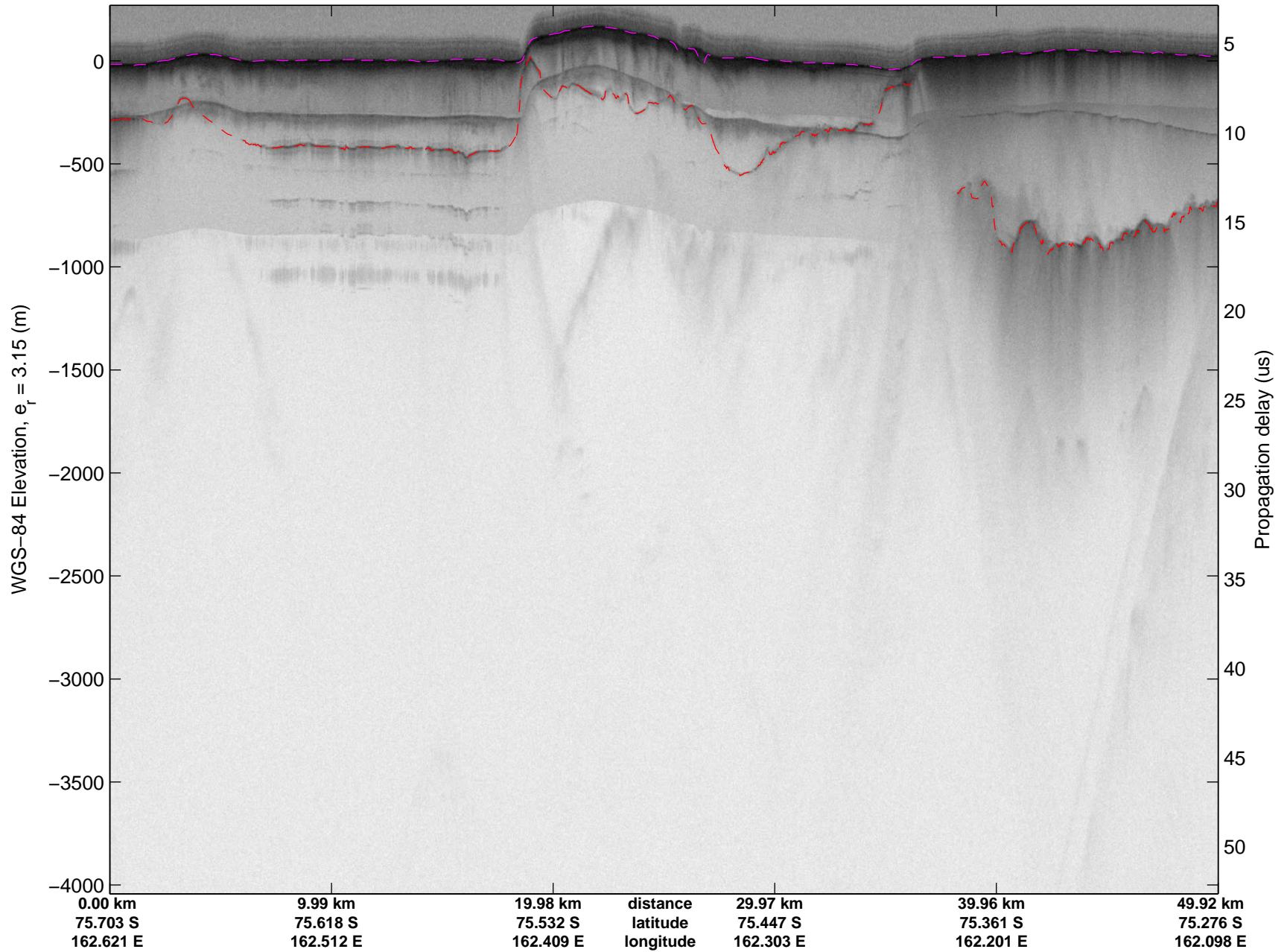


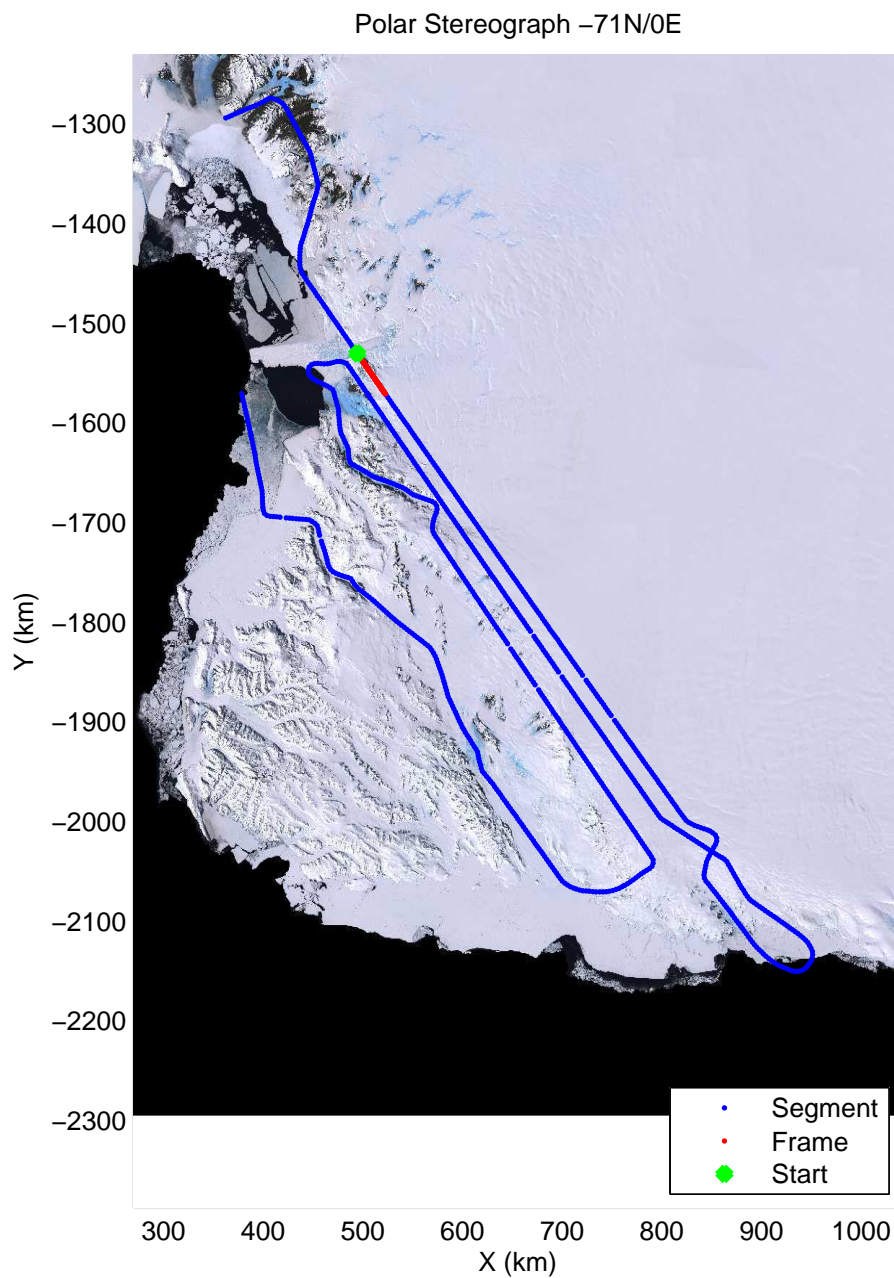
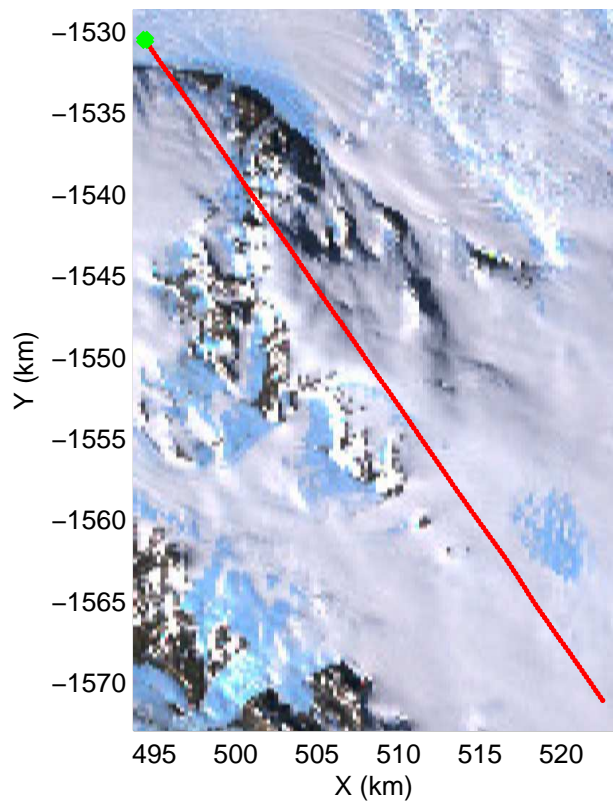
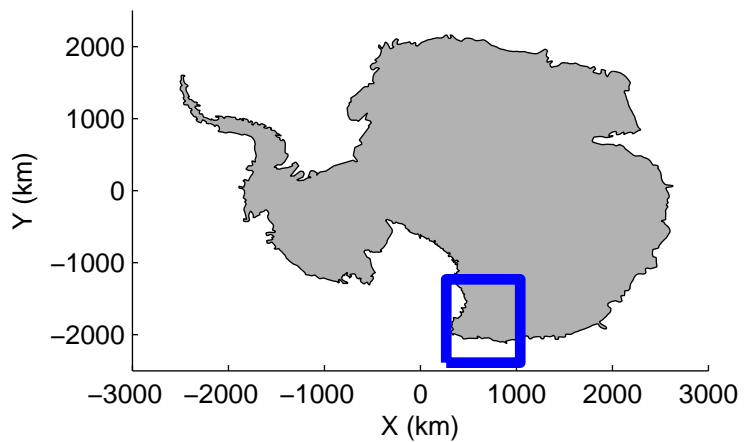


mcords3 2013_Antarctica_P3: "Victoria 01" 20131120_01_007: -2:14:15.1 to -2:21:20.2 GPS




mcords3 2013_Antarctica_P3: "Victoria 01" 20131120_01_007: -2:14:15.1 to -2:21:20.2 GPS

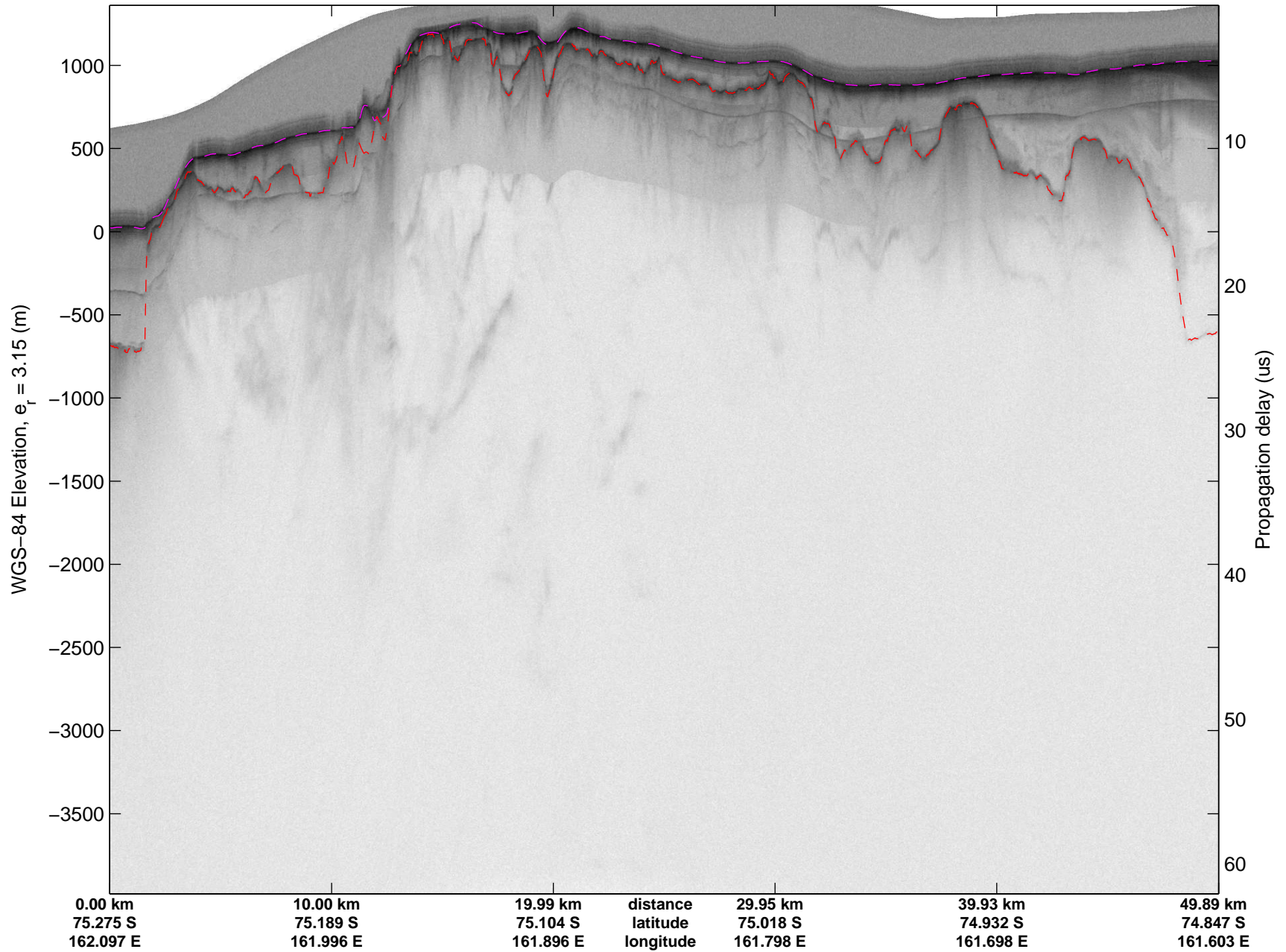


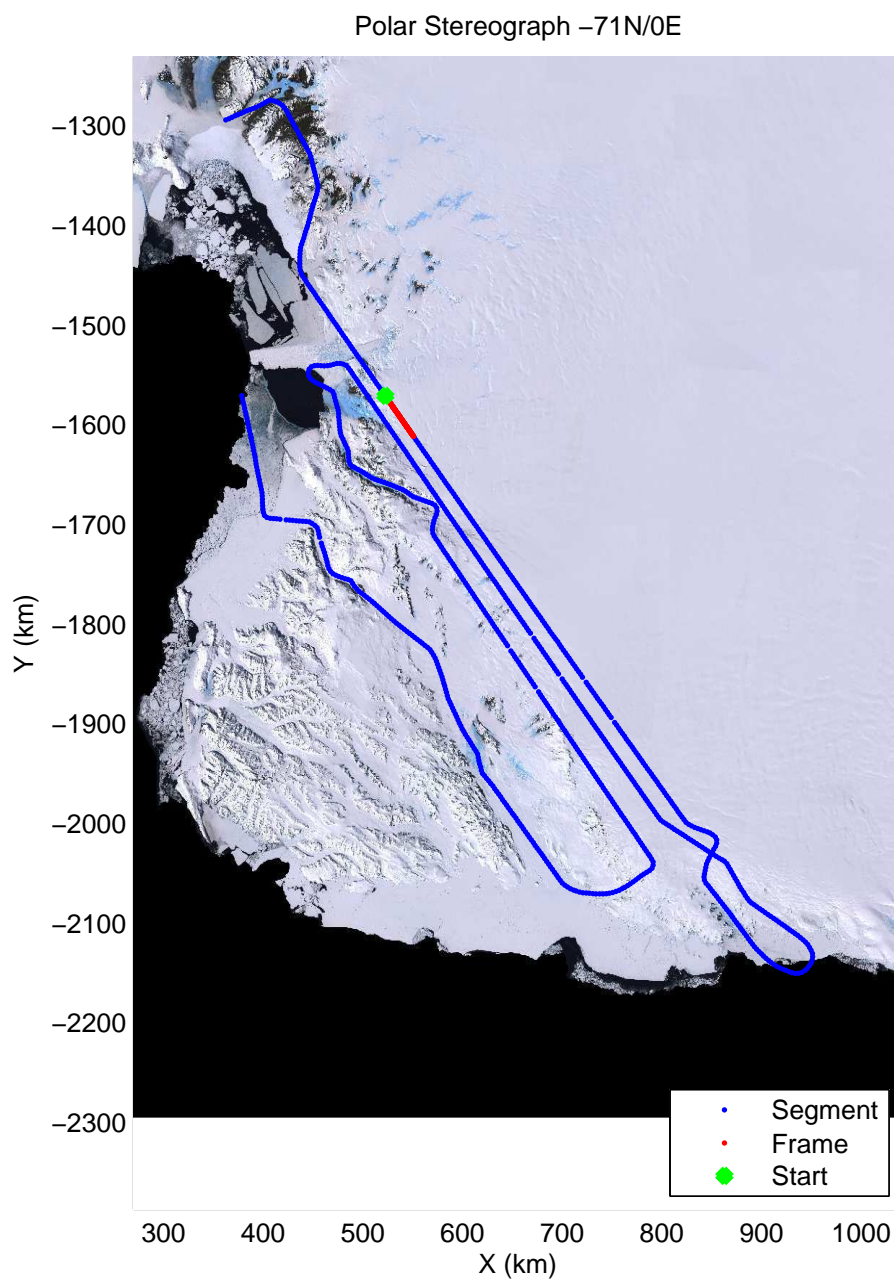
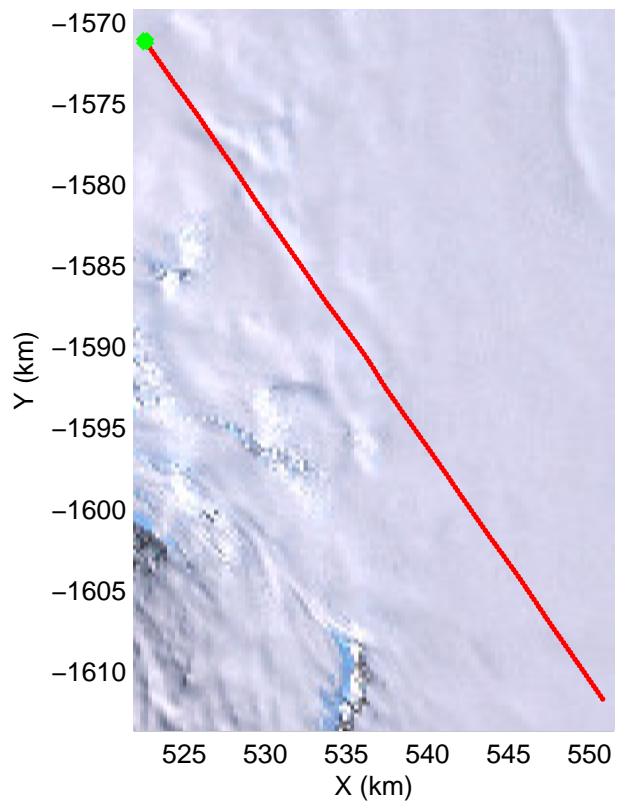
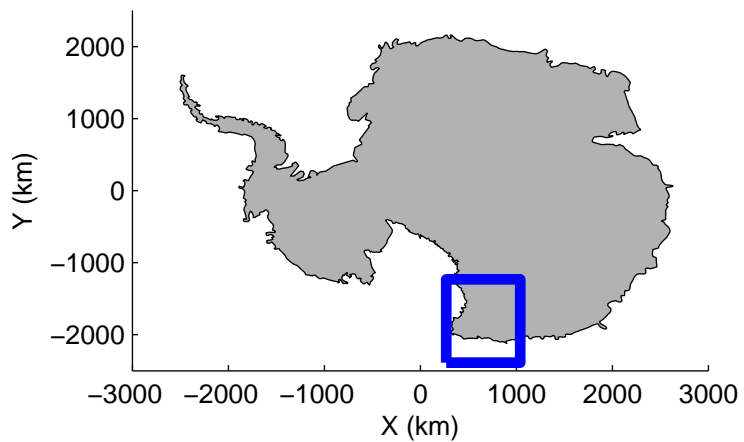


mcords3 2013_Antarctica_P3: "Victoria 01" 20131120_01_008: -2:21:20.8 to -2:27:55.3 GPS




mcords3 2013_Antarctica_P3: "Victoria 01" 20131120_01_008: -2:21:20.8 to -2:27:55.3 GPS

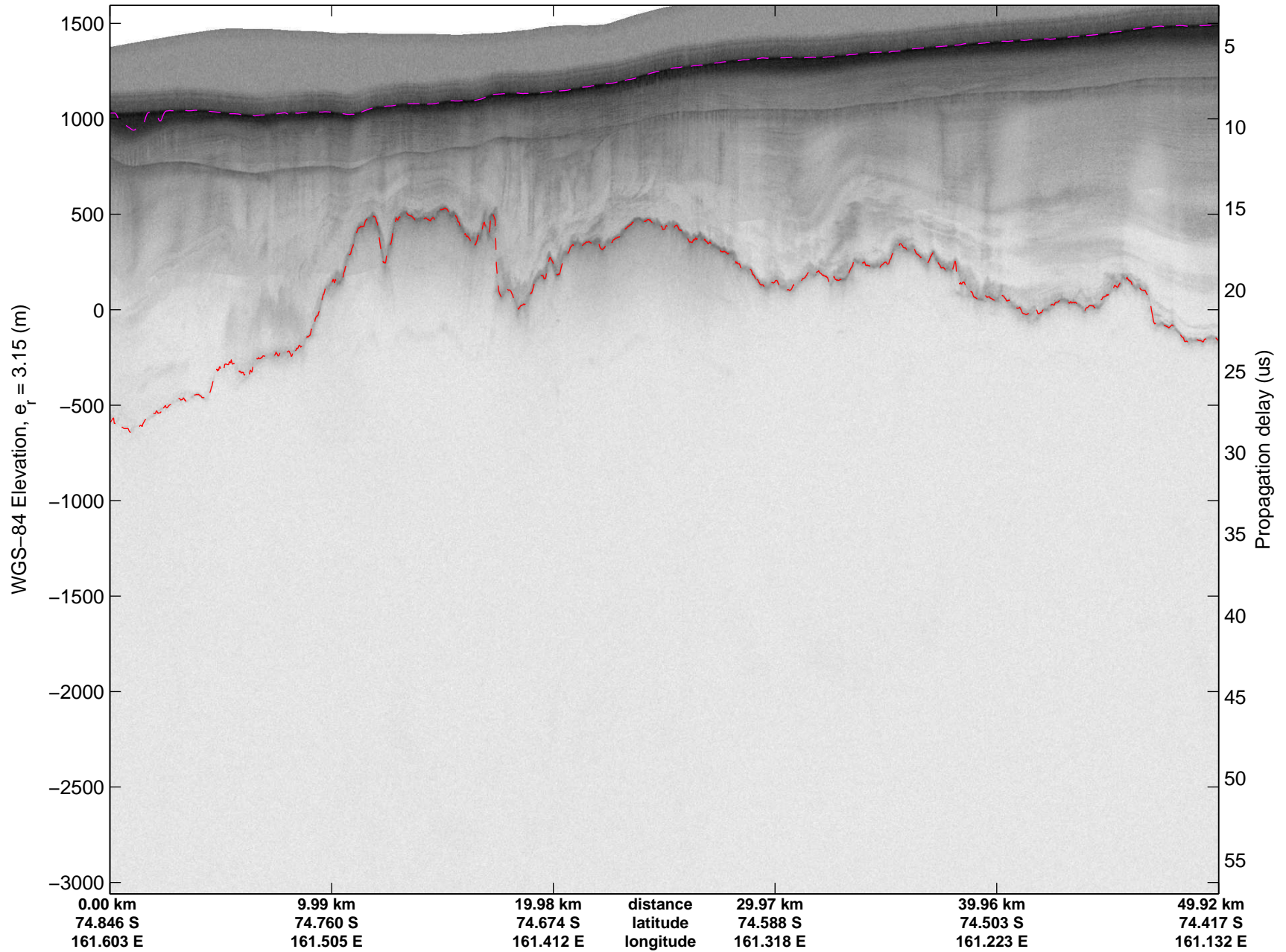


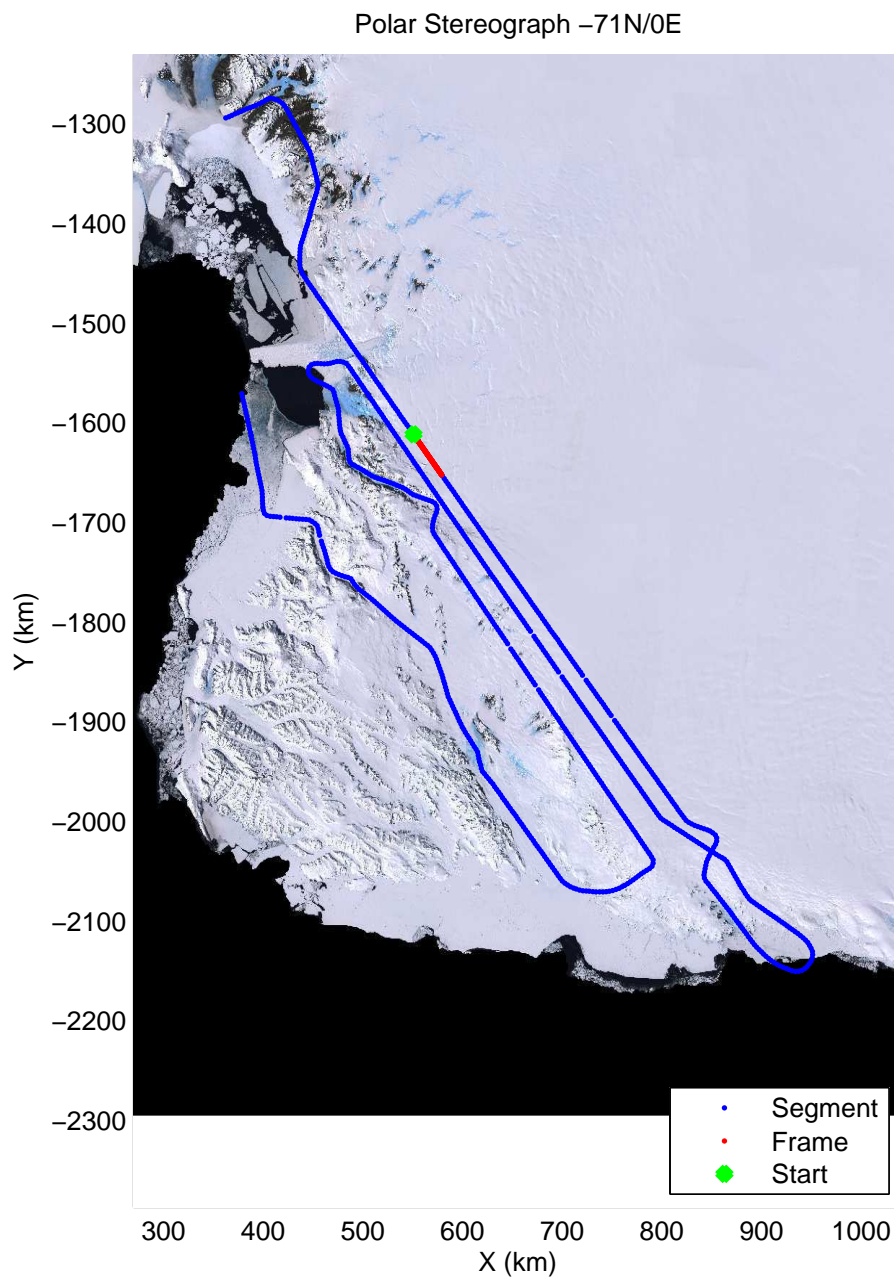
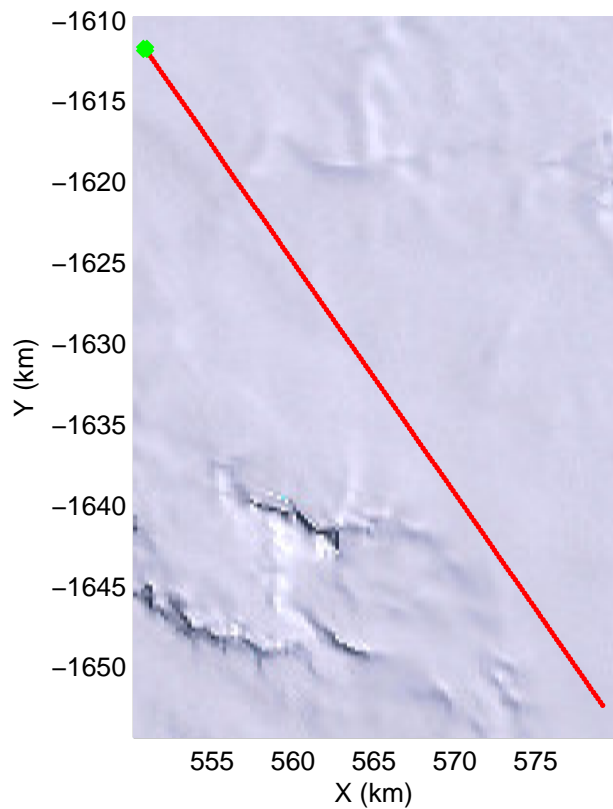
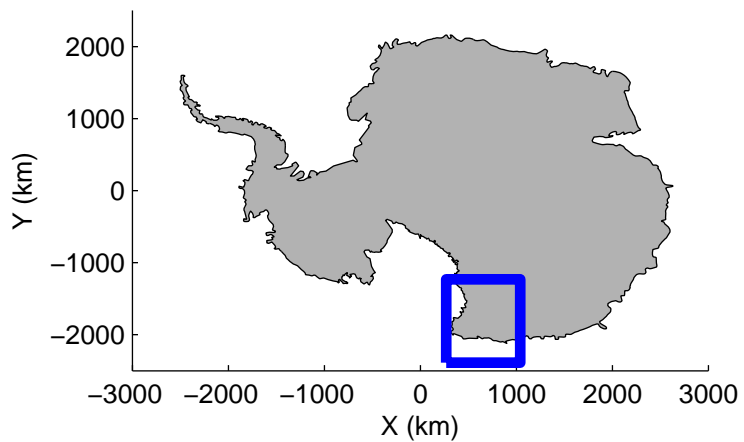


mcords3 2013_Antarctica_P3: "Victoria 01" 20131120_01_009: -2:27:55.9 to -2:34:54.5 GPS




mcords3 2013_Antarctica_P3: "Victoria 01" 20131120_01_009: -2:27:55.9 to -2:34:54.5 GPS

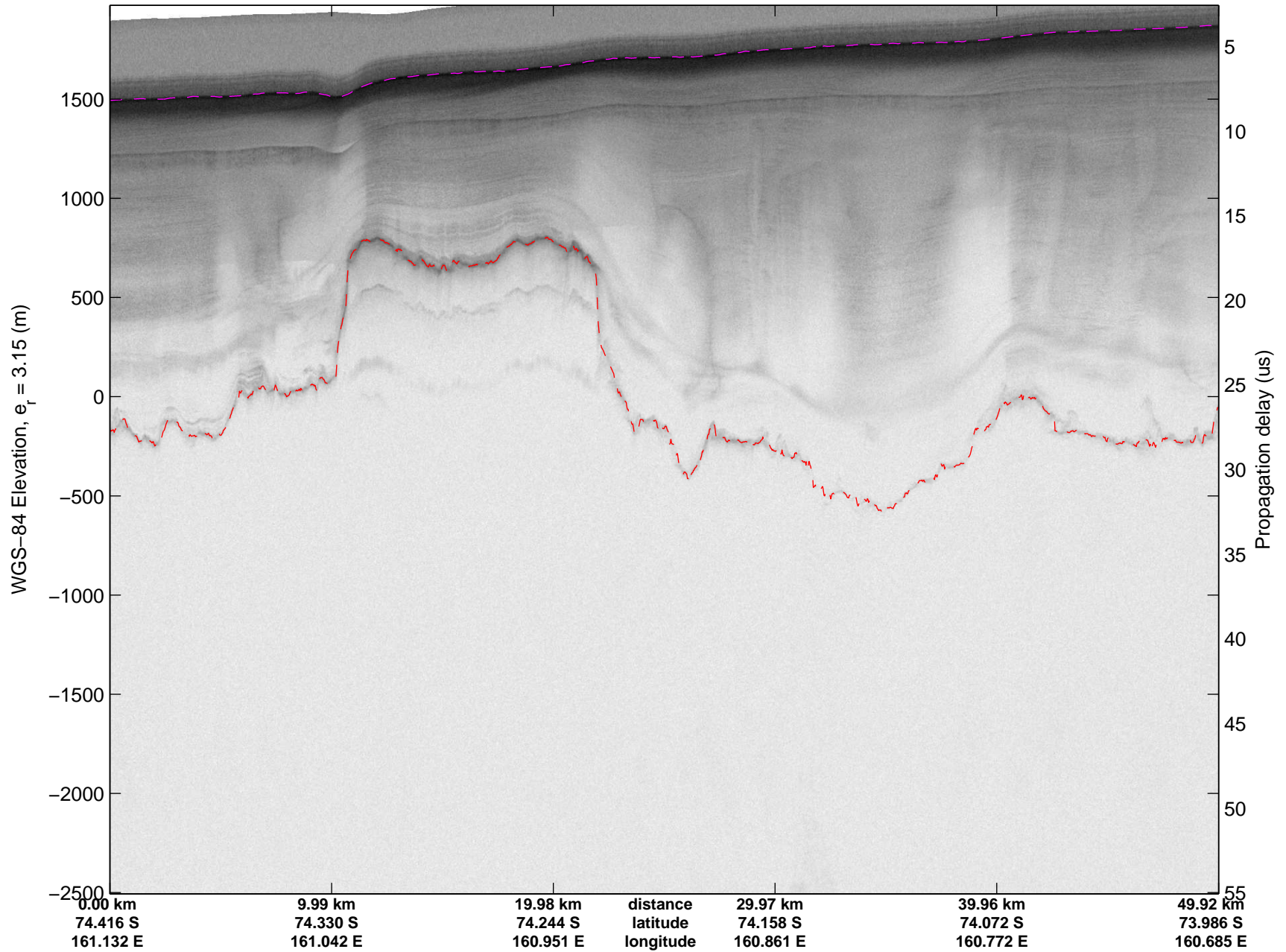


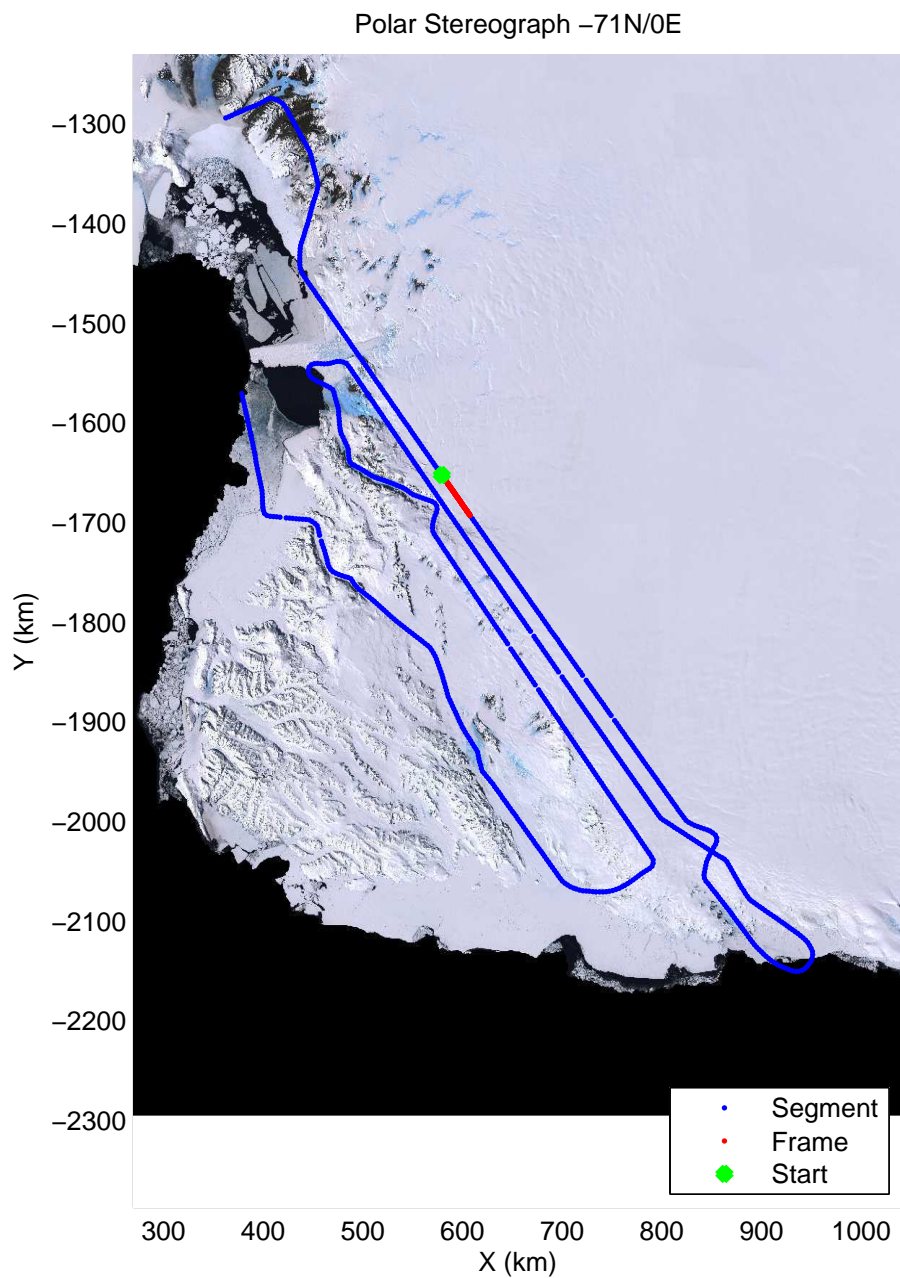
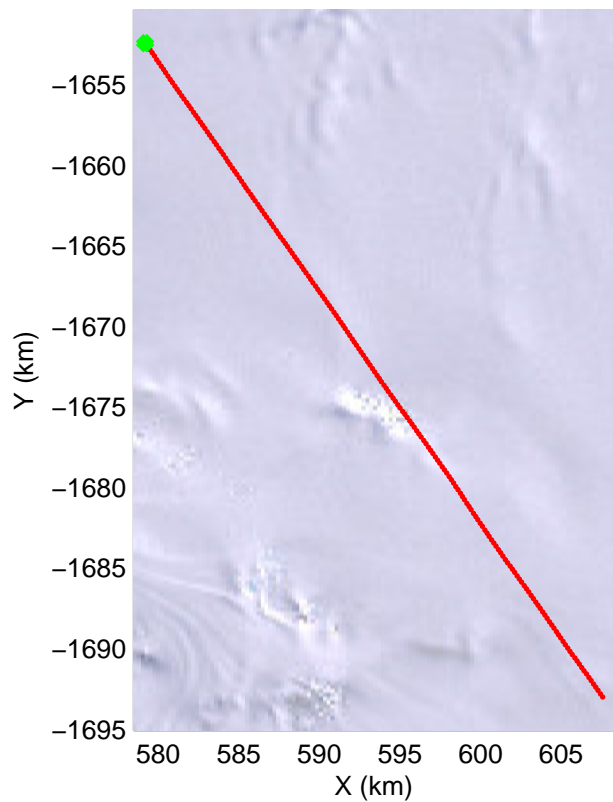
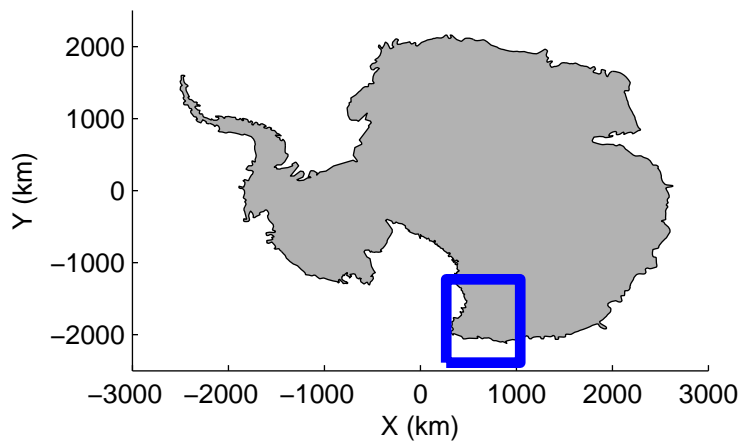


mcords3 2013_Antarctica_P3: "Victoria 01" 20131120_01_010: -2:34:55.2 to -2:41:41.3 GPS




mcords3 2013_Antarctica_P3: "Victoria 01" 20131120_01_010: -2:34:55.2 to -2:41:41.3 GPS

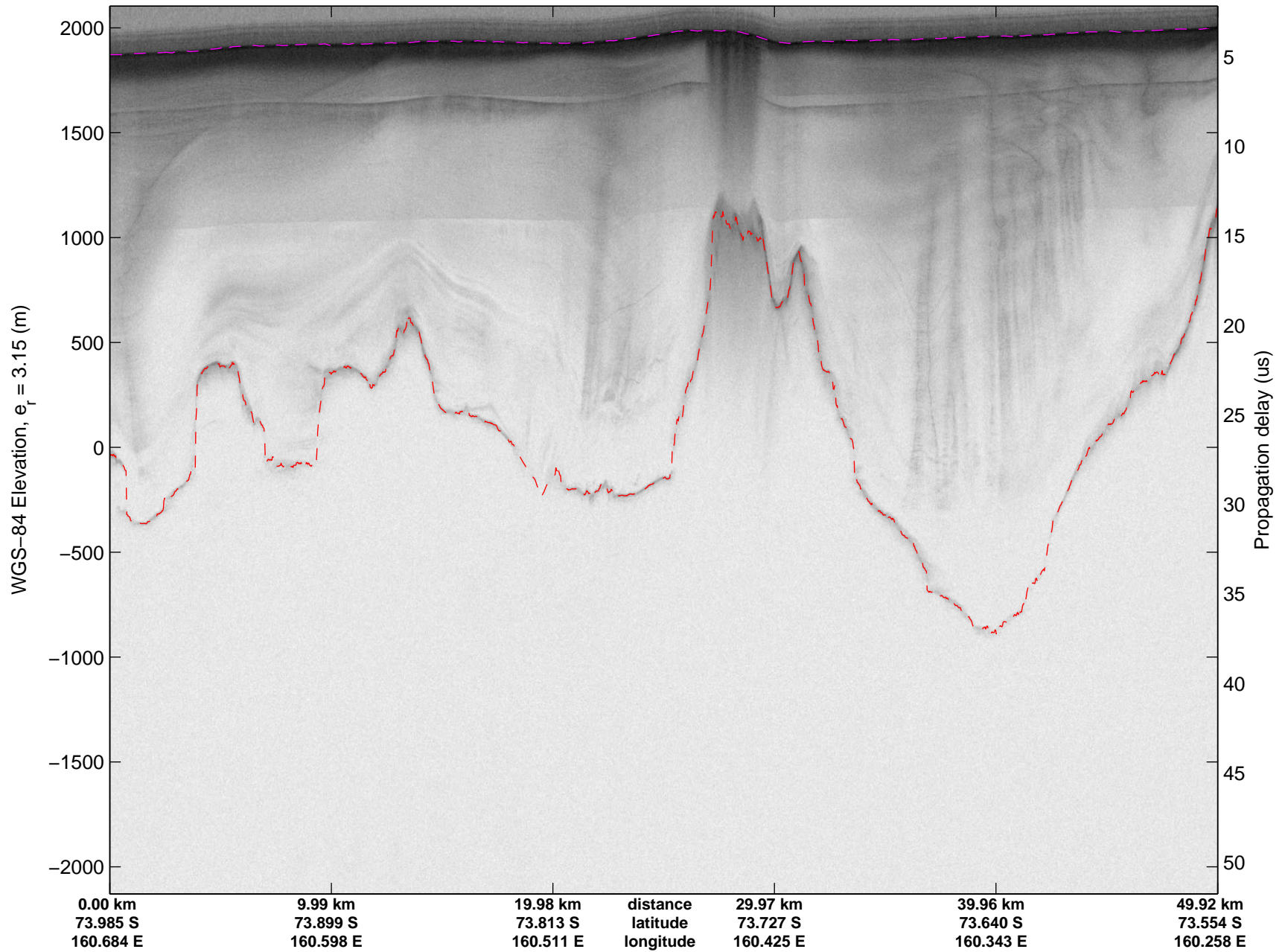


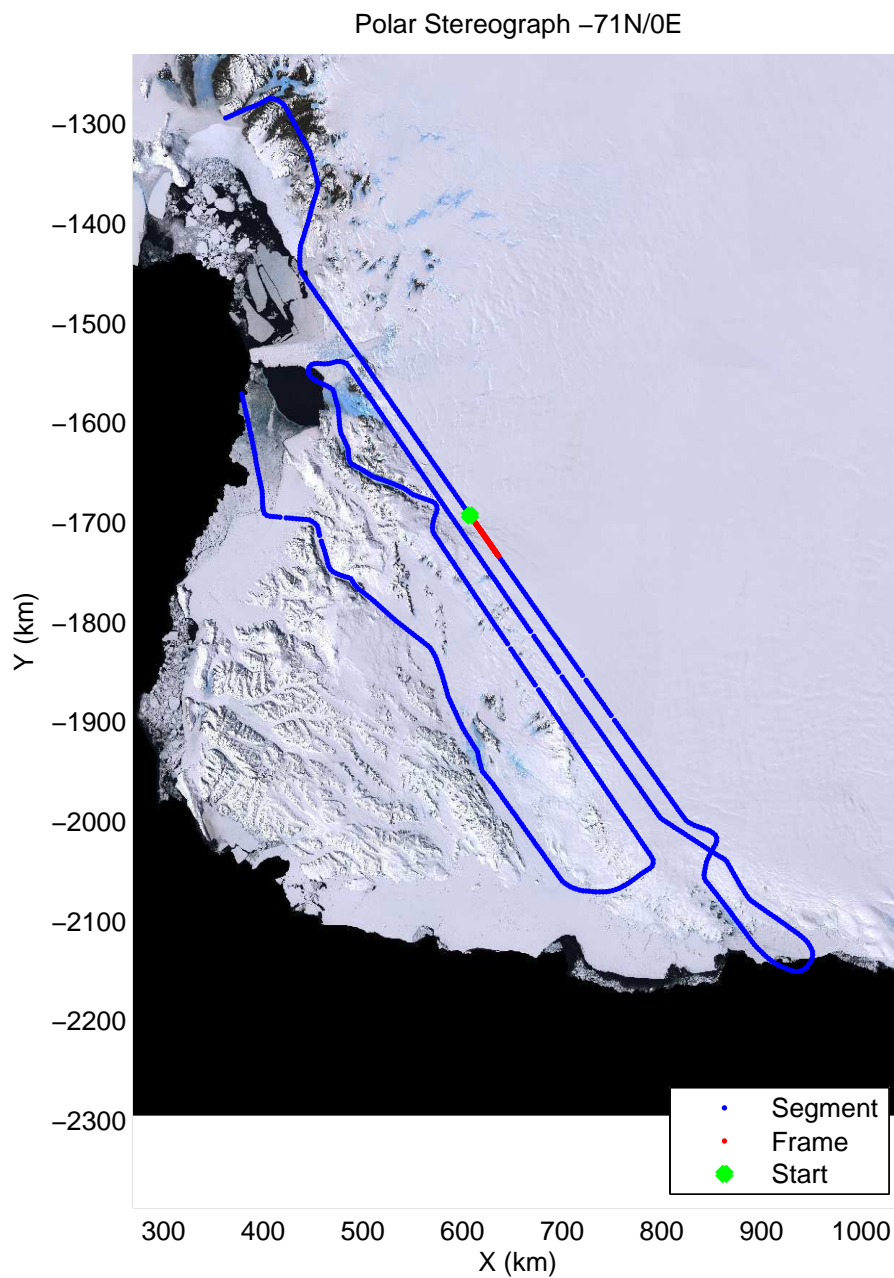

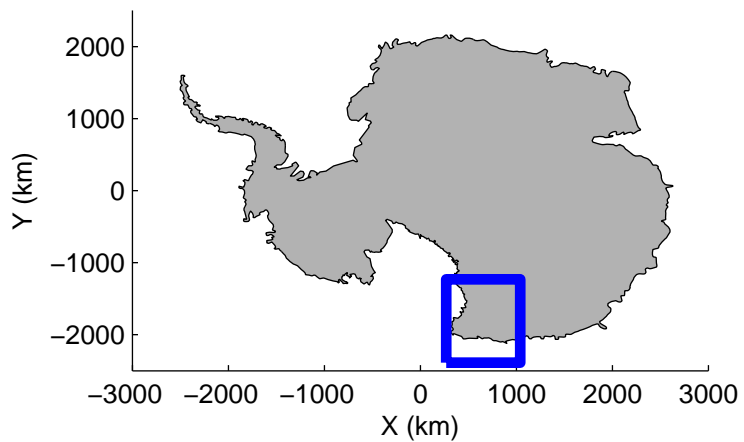


mcords3 2013_Antarctica_P3: "Victoria 01" 20131120_01_011: -2:41:42.0 to -2:47:55.1 GPS




mcords3 2013_Antarctica_P3: "Victoria 01" 20131120_01_011: -2:41:42.0 to -2:47:55.1 GPS

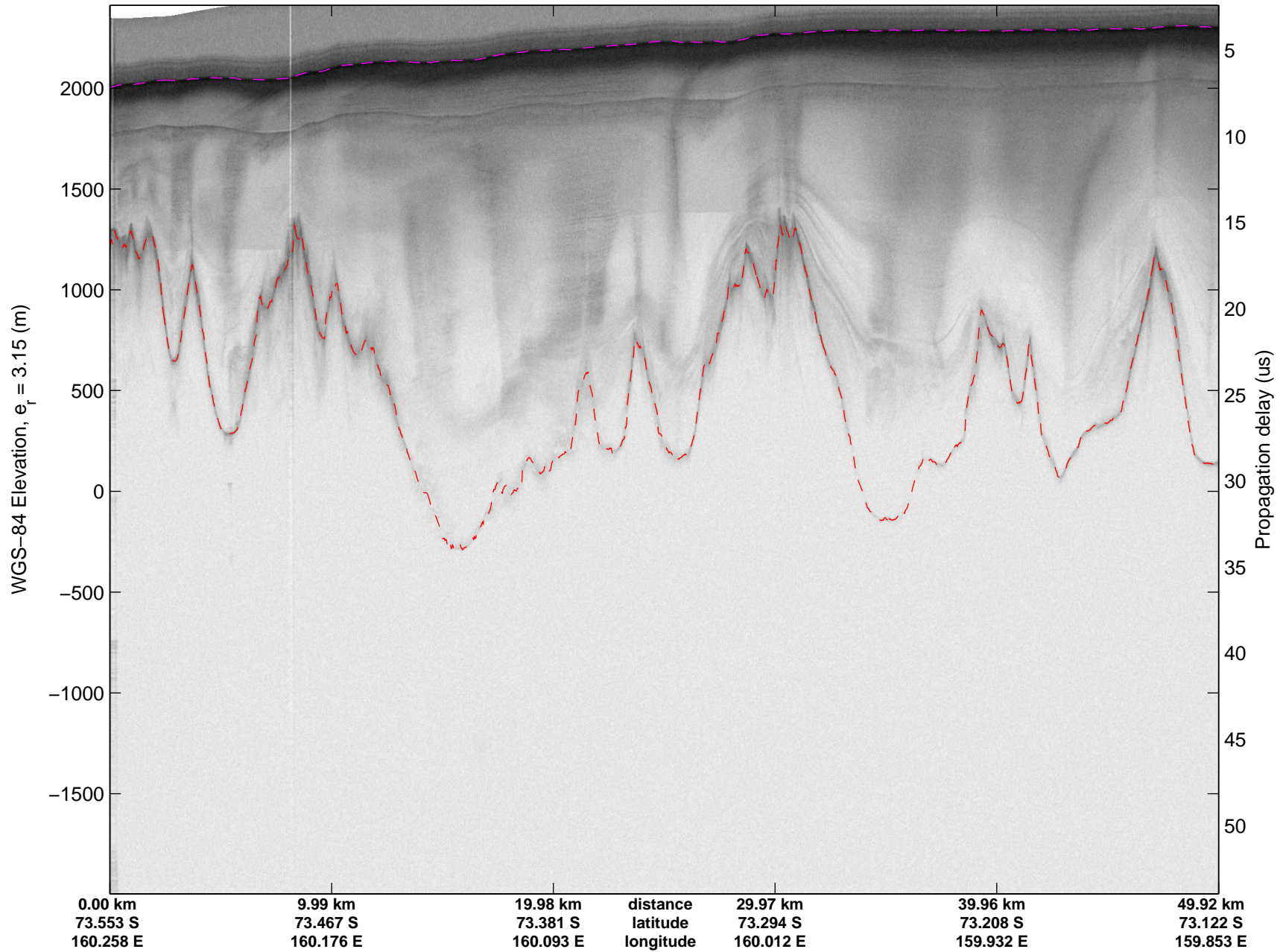


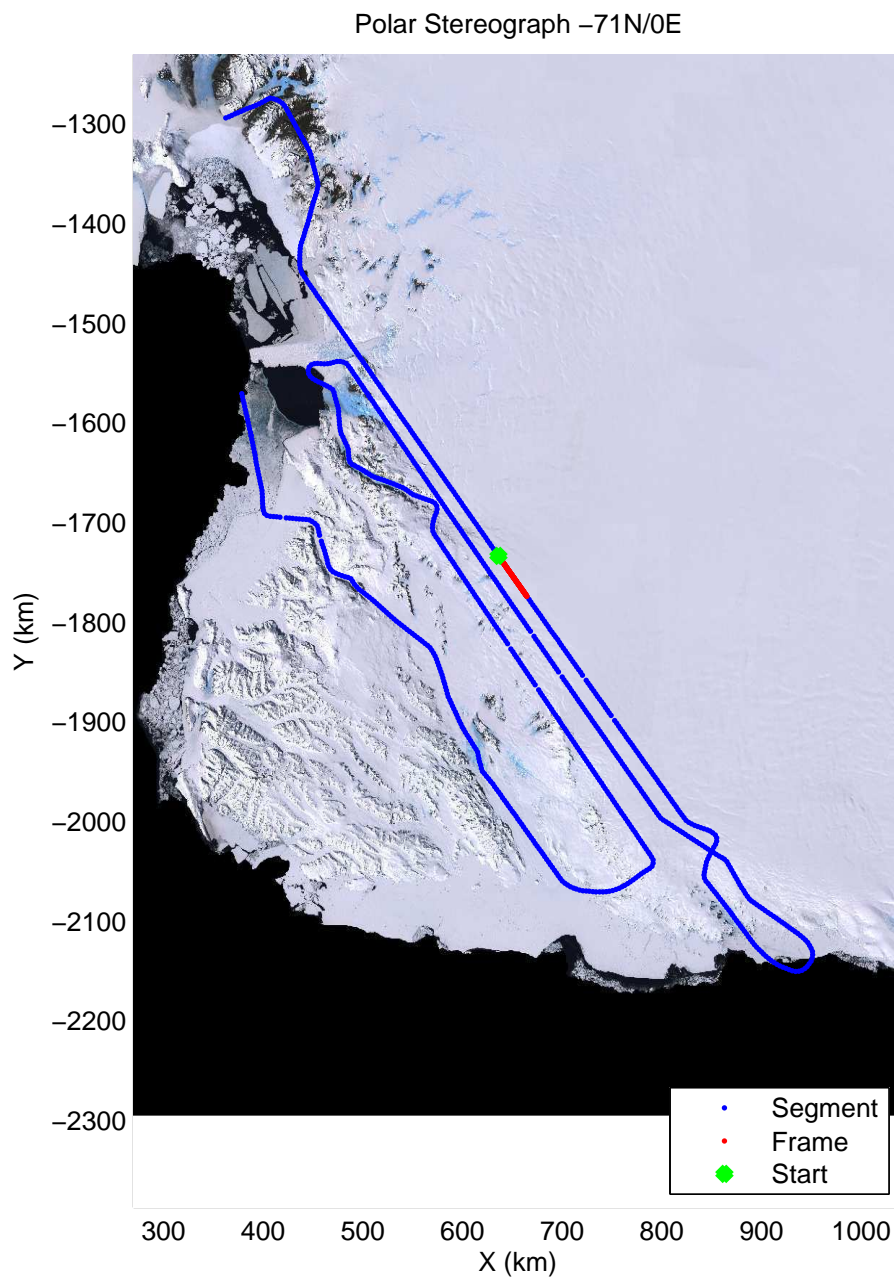

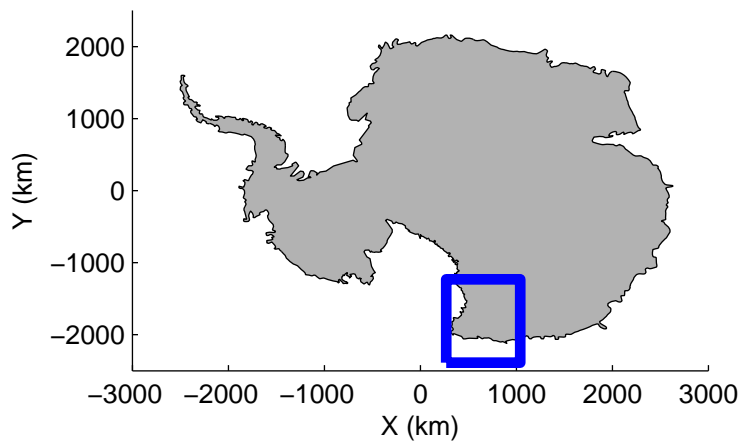


mcords3 2013_Antarctica_P3: "Victoria 01" 20131120_01_012: -2:47:55.7 to -2:54:10.1 GPS




mcords3 2013_Antarctica_P3: "Victoria 01" 20131120_01_012: -2:47:55.7 to -2:54:10.1 GPS

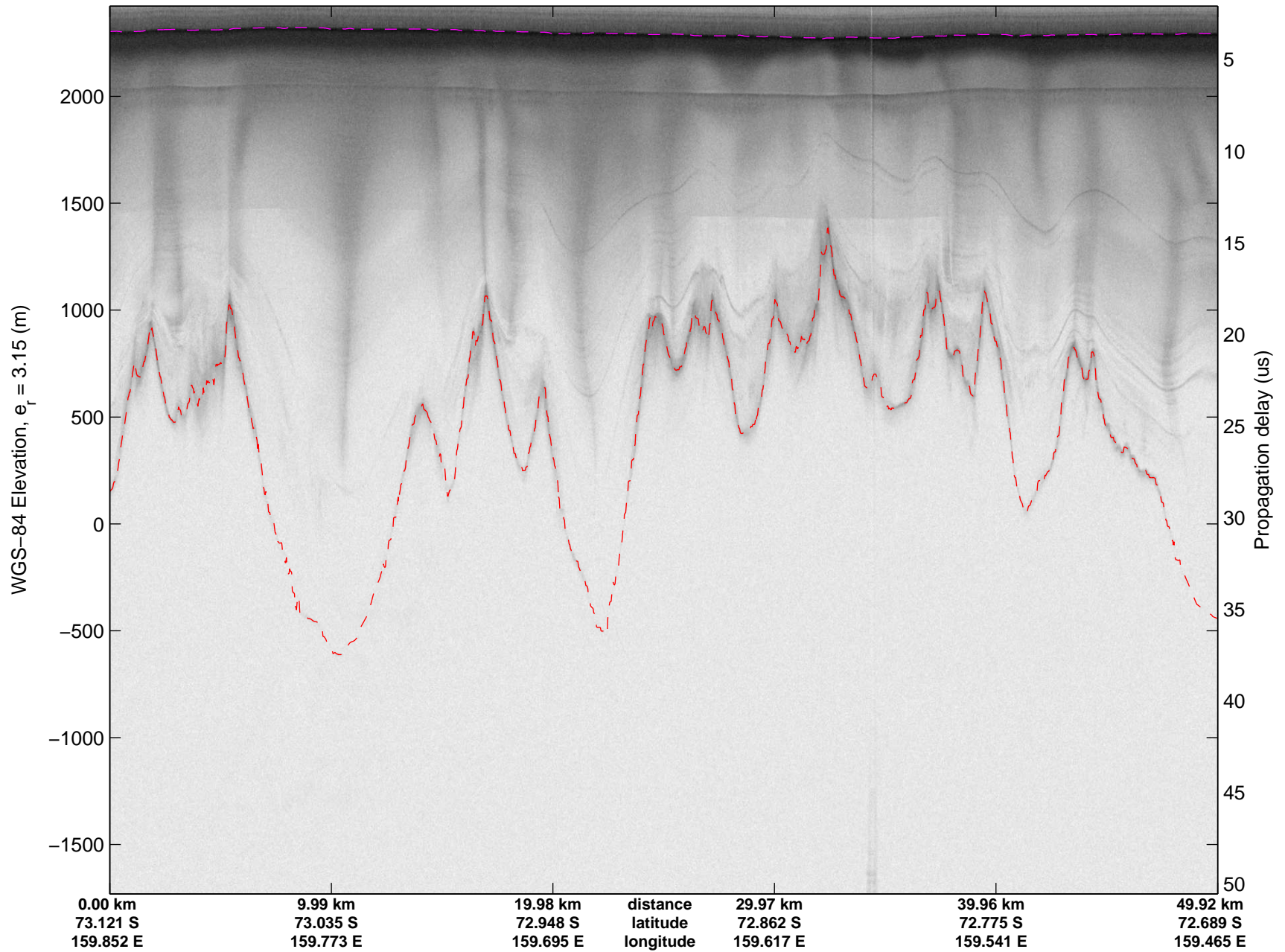


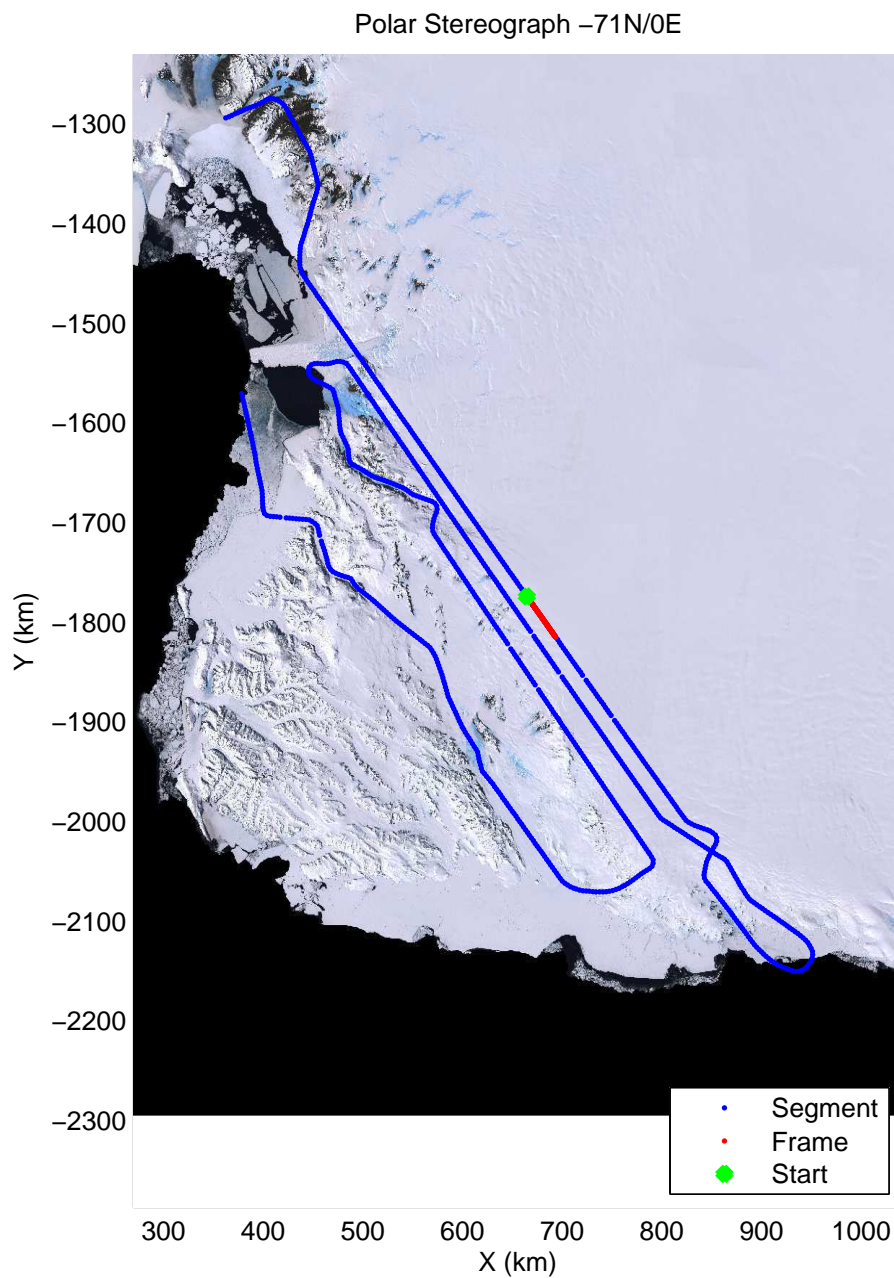

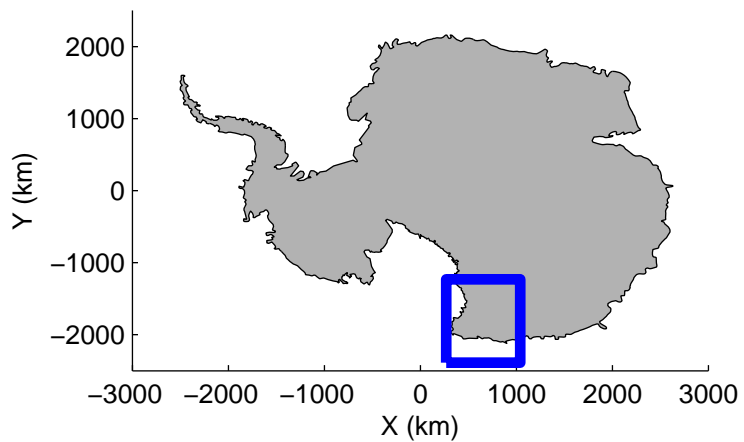


mcords3 2013_Antarctica_P3: "Victoria 01" 20131120_01_013: -2:54:10.6 to -1:00:05.3 GPS




mcords3 2013_Antarctica_P3: "Victoria 01" 20131120_01_013: -2:54:10.6 to -1:00:05.3 GPS

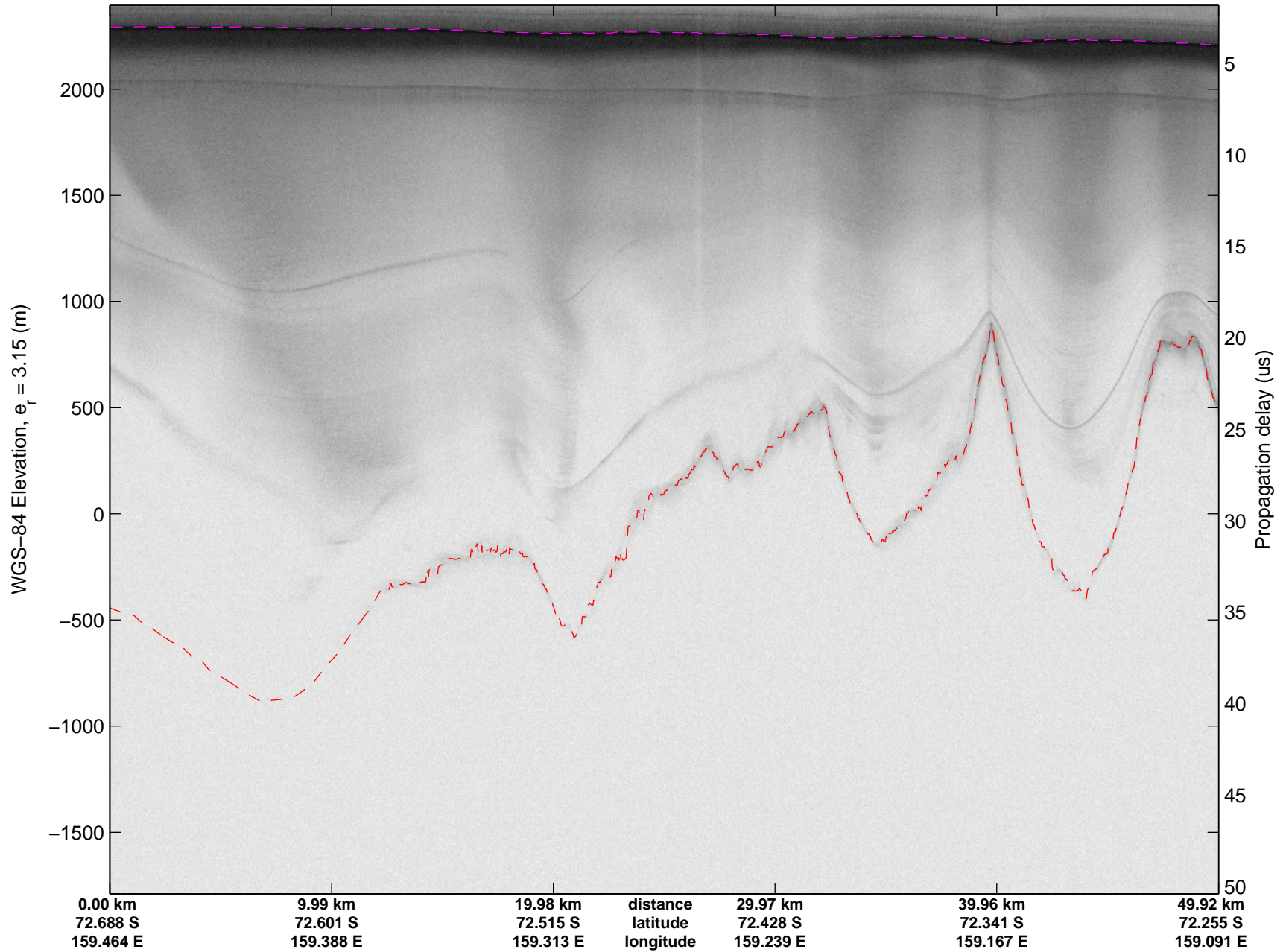


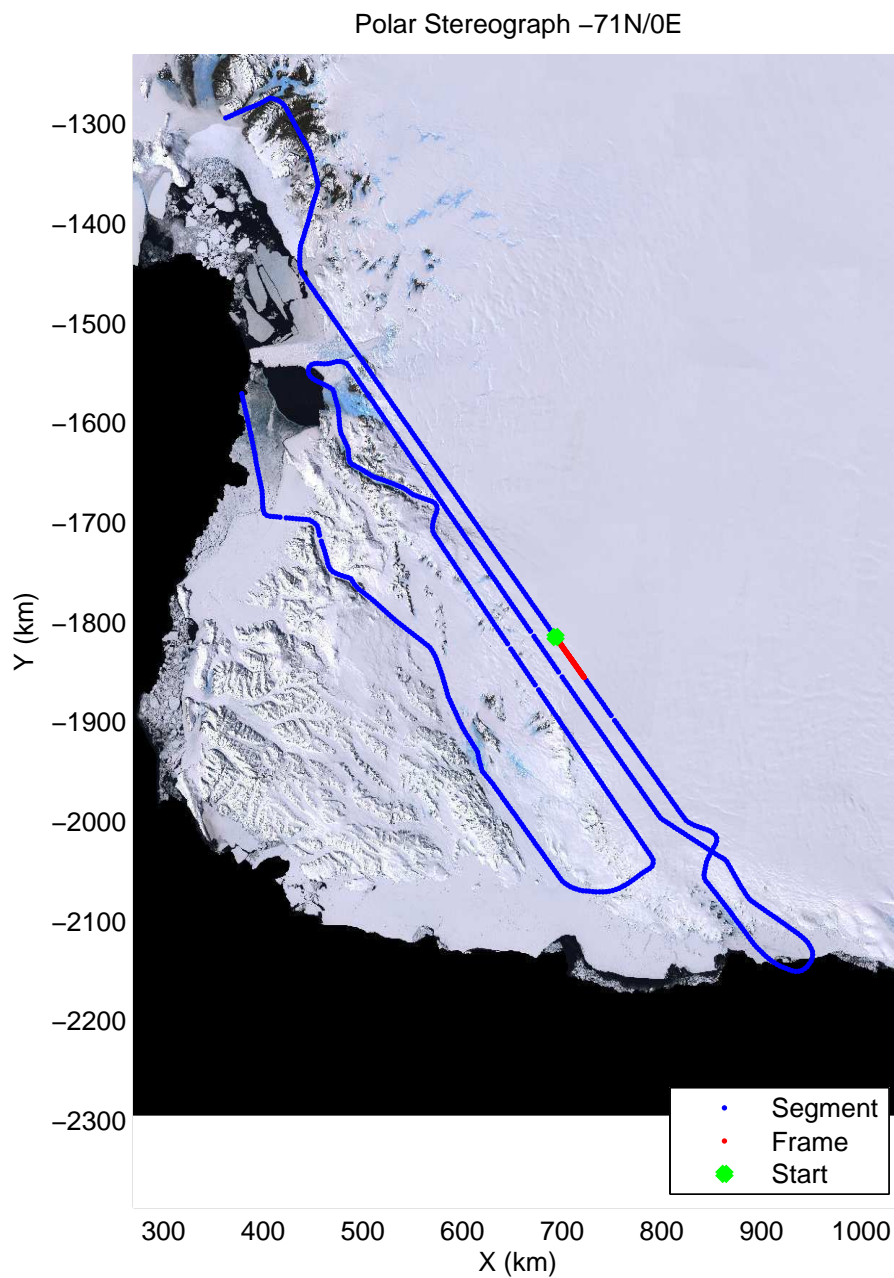

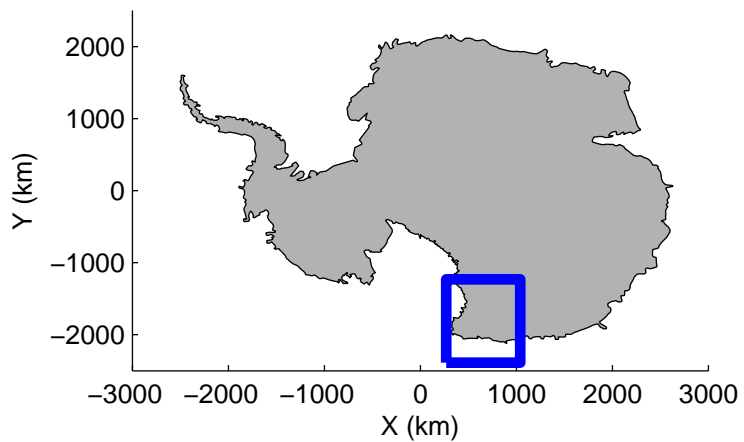


mcords3 2013_Antarctica_P3: "Victoria 01" 20131120_01_014: -1:00:05.9 to -1:06:07.8 GPS

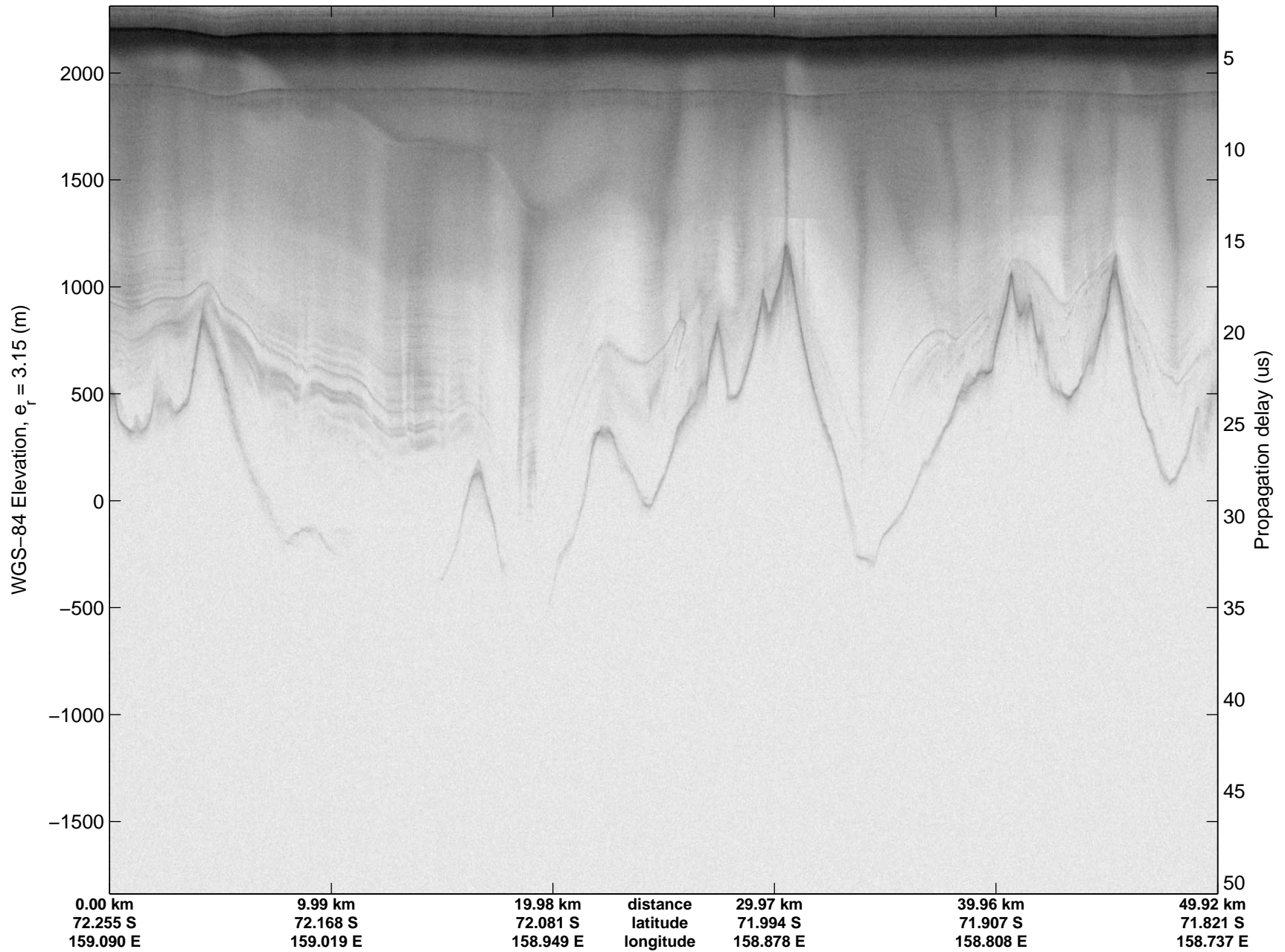


mcords3 2013_Antarctica_P3: "Victoria 01" 20131120_01_014: -1:00:05.9 to -1:06:07.8 GPS

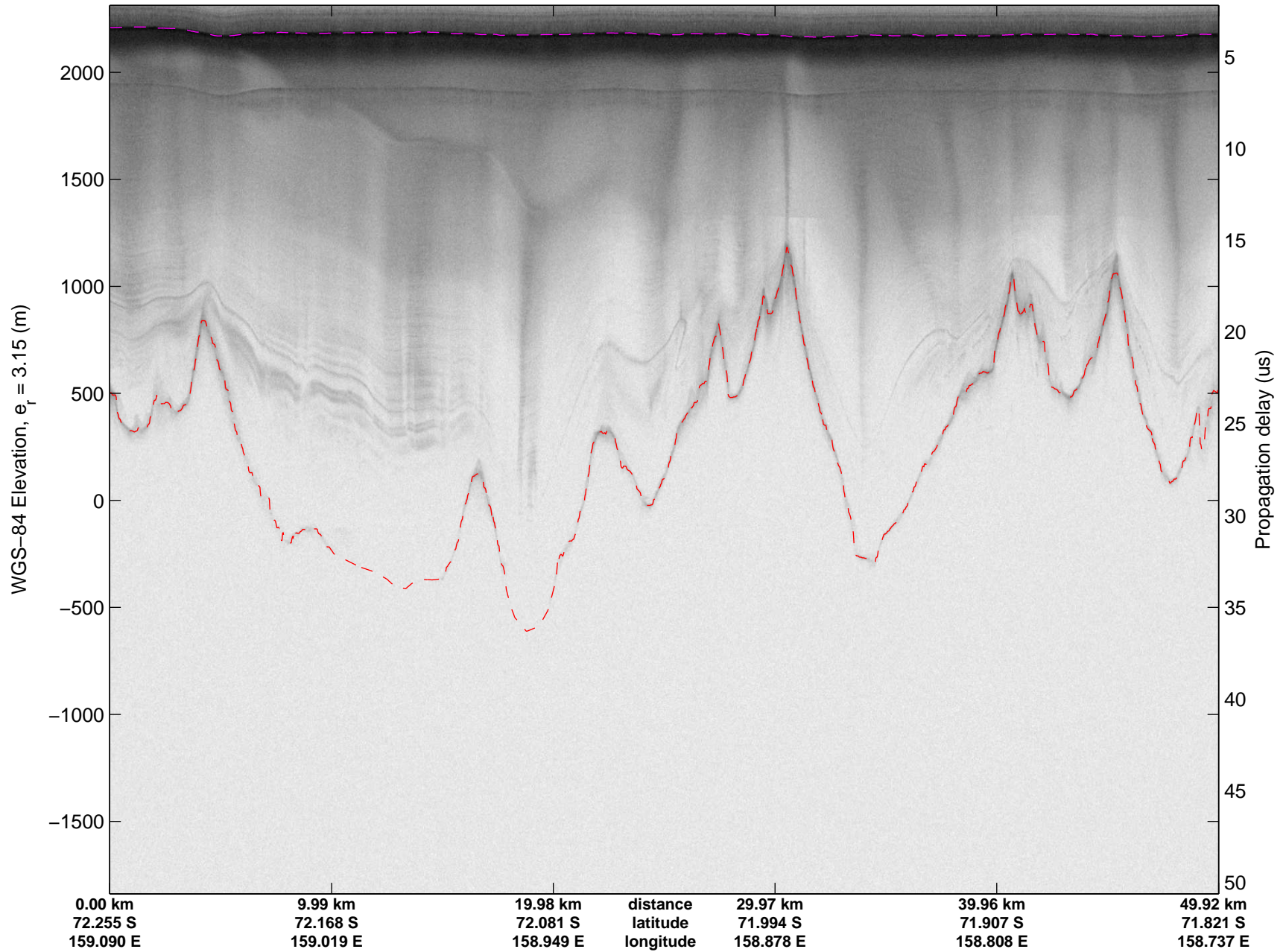


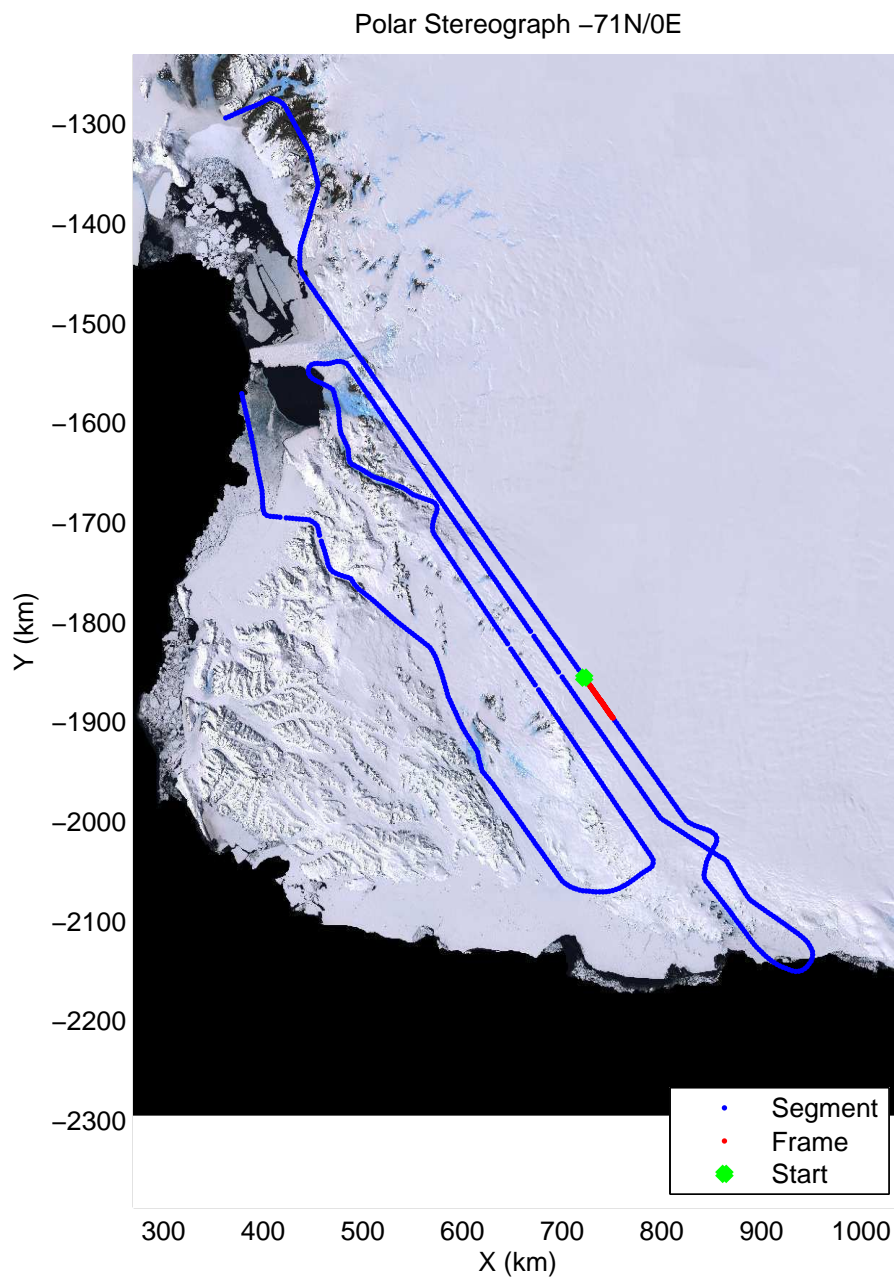

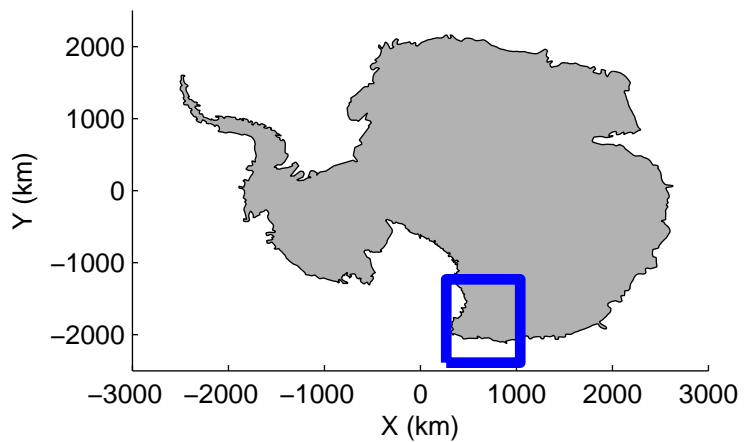


mcords3 2013_Antarctica_P3: "Victoria 01" 20131120_01_015: -1:06:08.3 to -1:12:17.2 GPS




mcords3 2013_Antarctica_P3: "Victoria 01" 20131120_01_015: -1:06:08.3 to -1:12:17.2 GPS

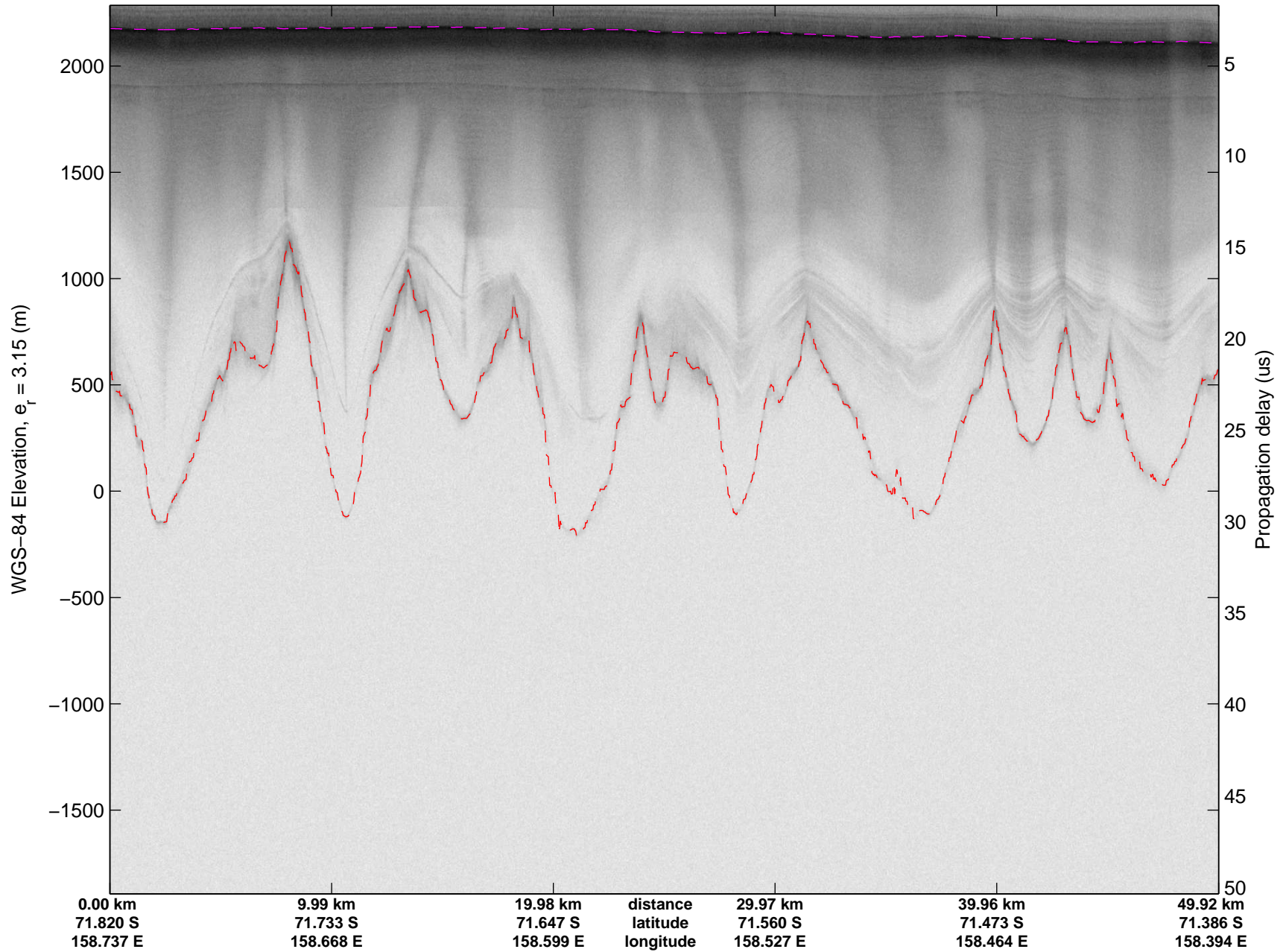


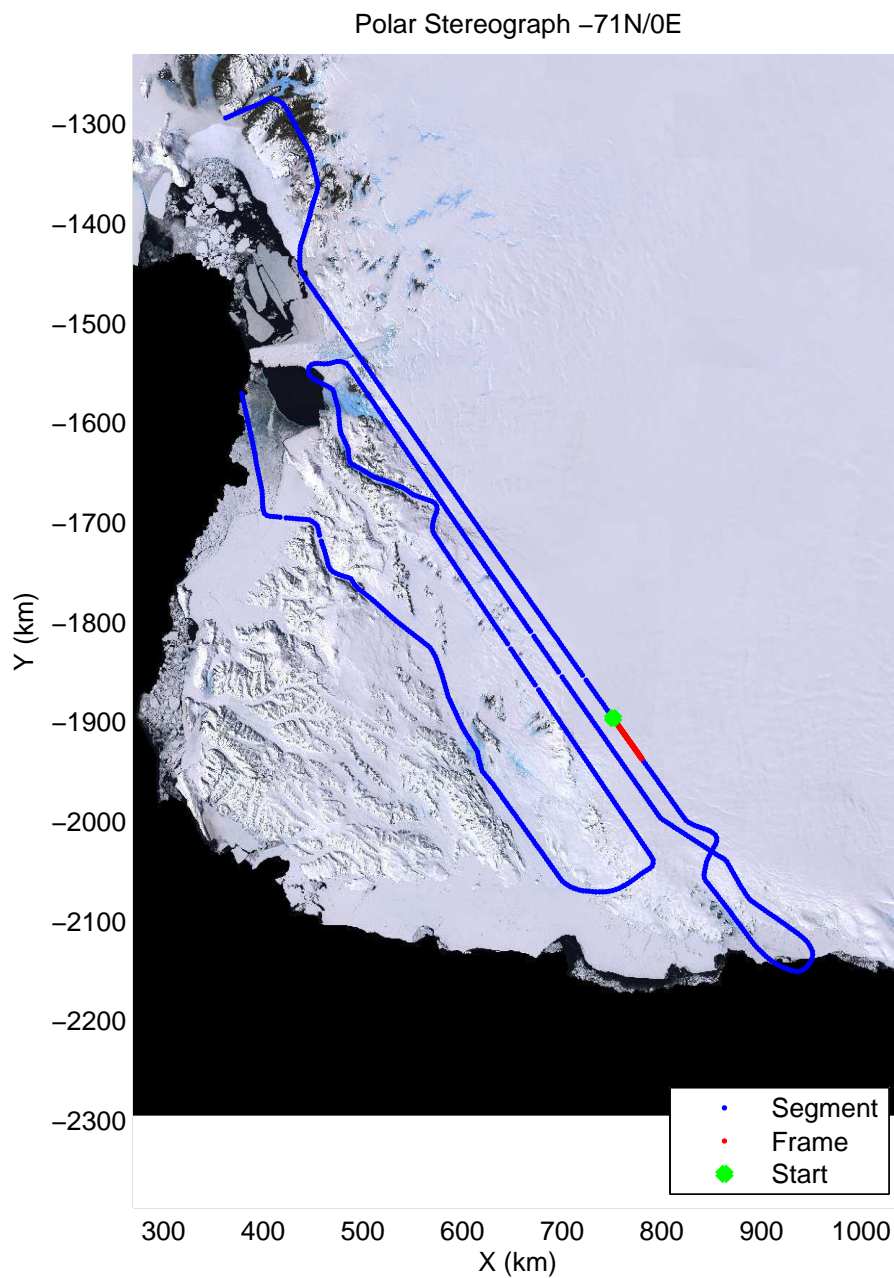
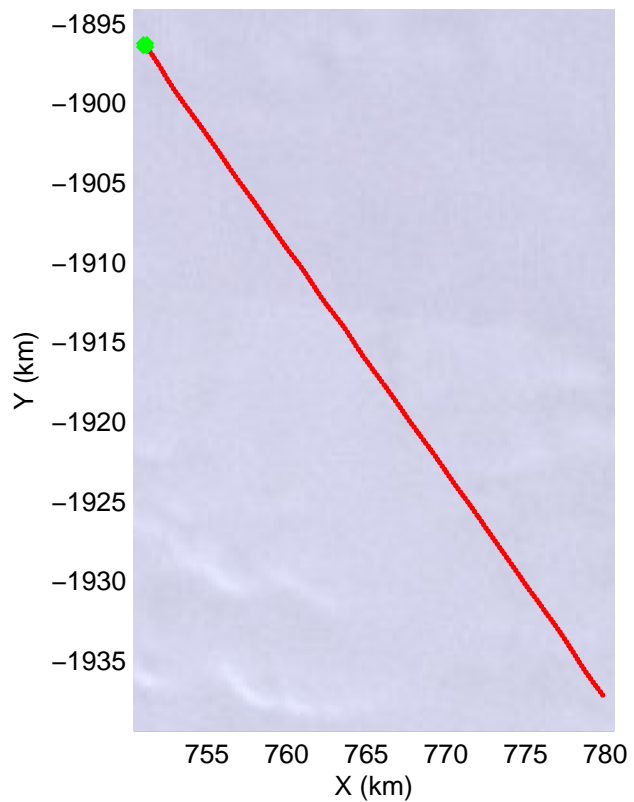
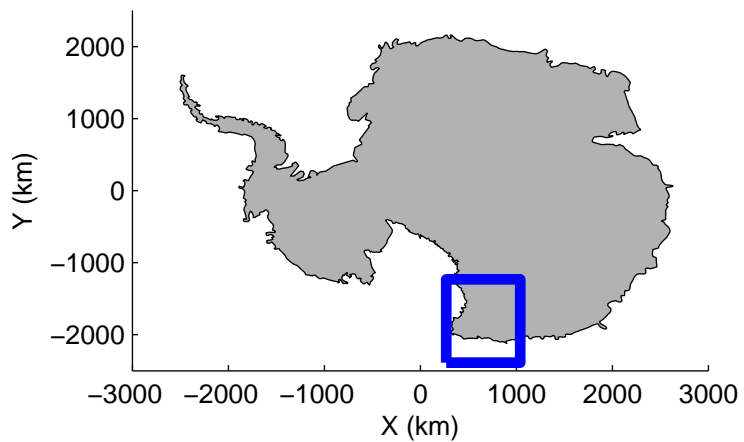


mcords3 2013_Antarctica_P3: "Victoria 01" 20131120_01_016: -1:12:17.8 to -1:18:16.5 GPS




mcords3 2013_Antarctica_P3: "Victoria 01" 20131120_01_016: -1:12:17.8 to -1:18:16.5 GPS

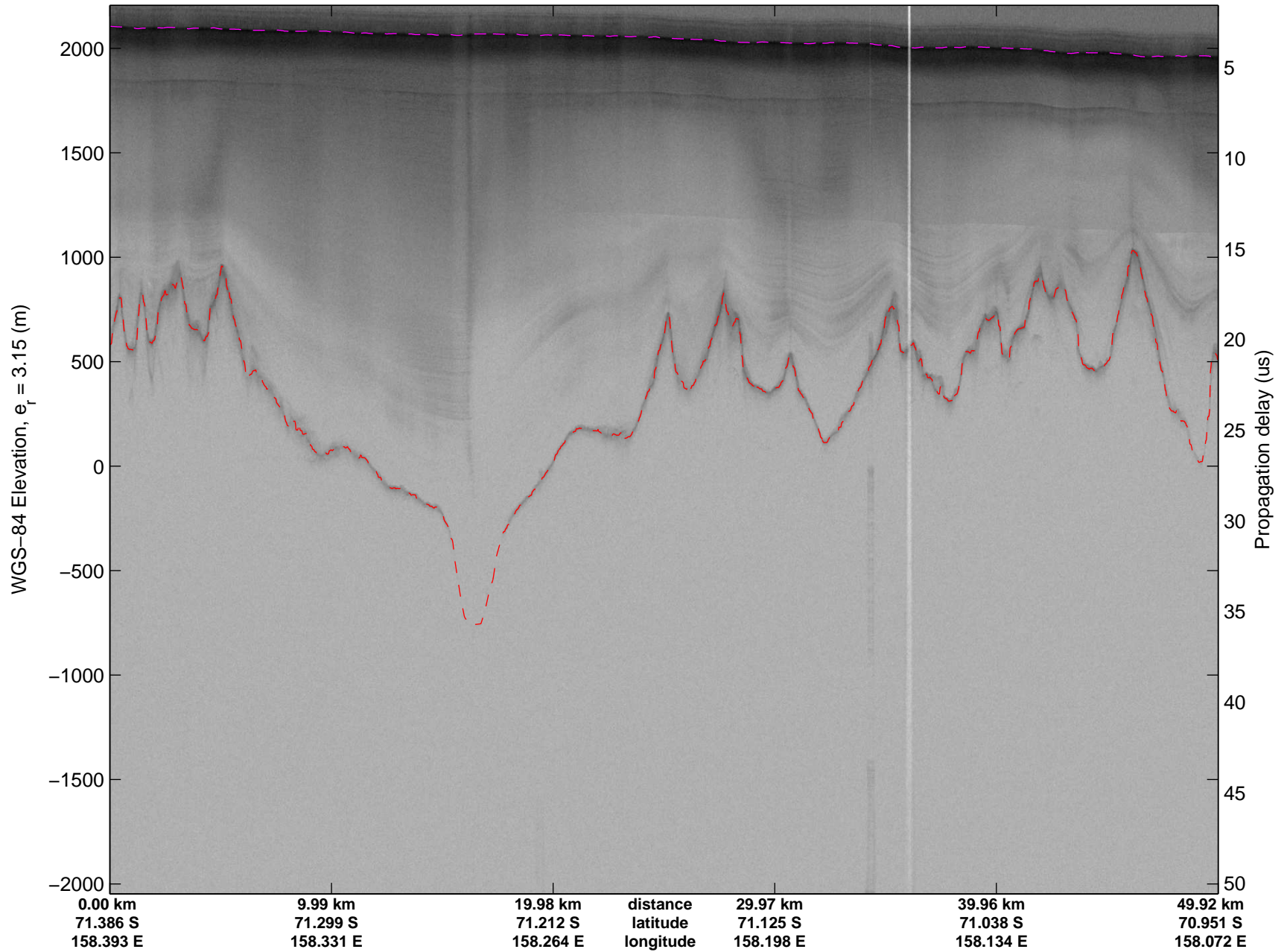


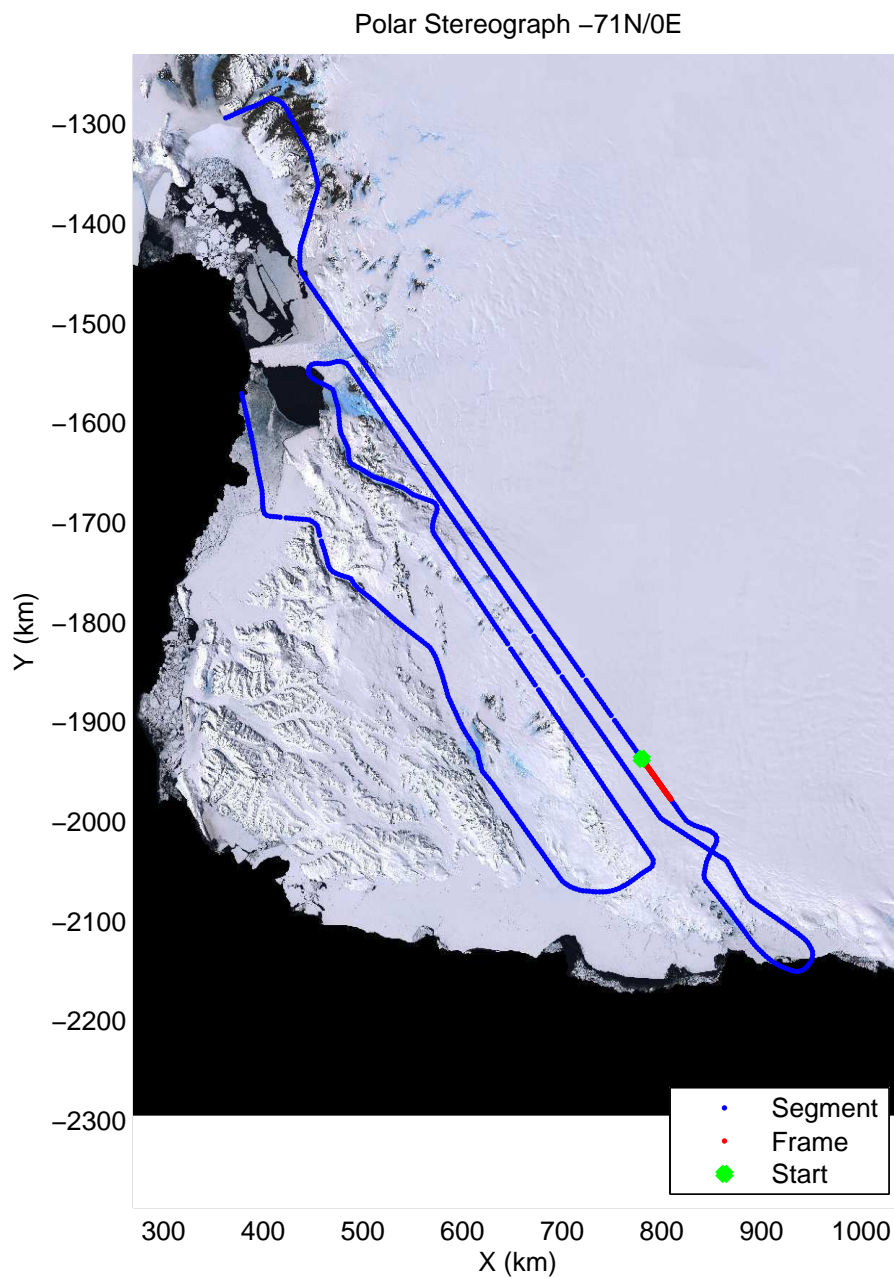

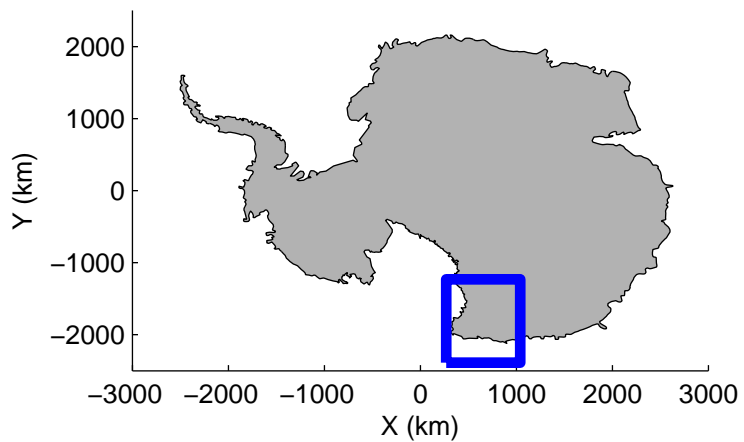


mcords3 2013_Antarctica_P3: "Victoria 01" 20131120_01_017: -1:18:17.0 to -1:24:15.0 GPS




mcords3 2013_Antarctica_P3: "Victoria 01" 20131120_01_017: -1:18:17.0 to -1:24:15.0 GPS

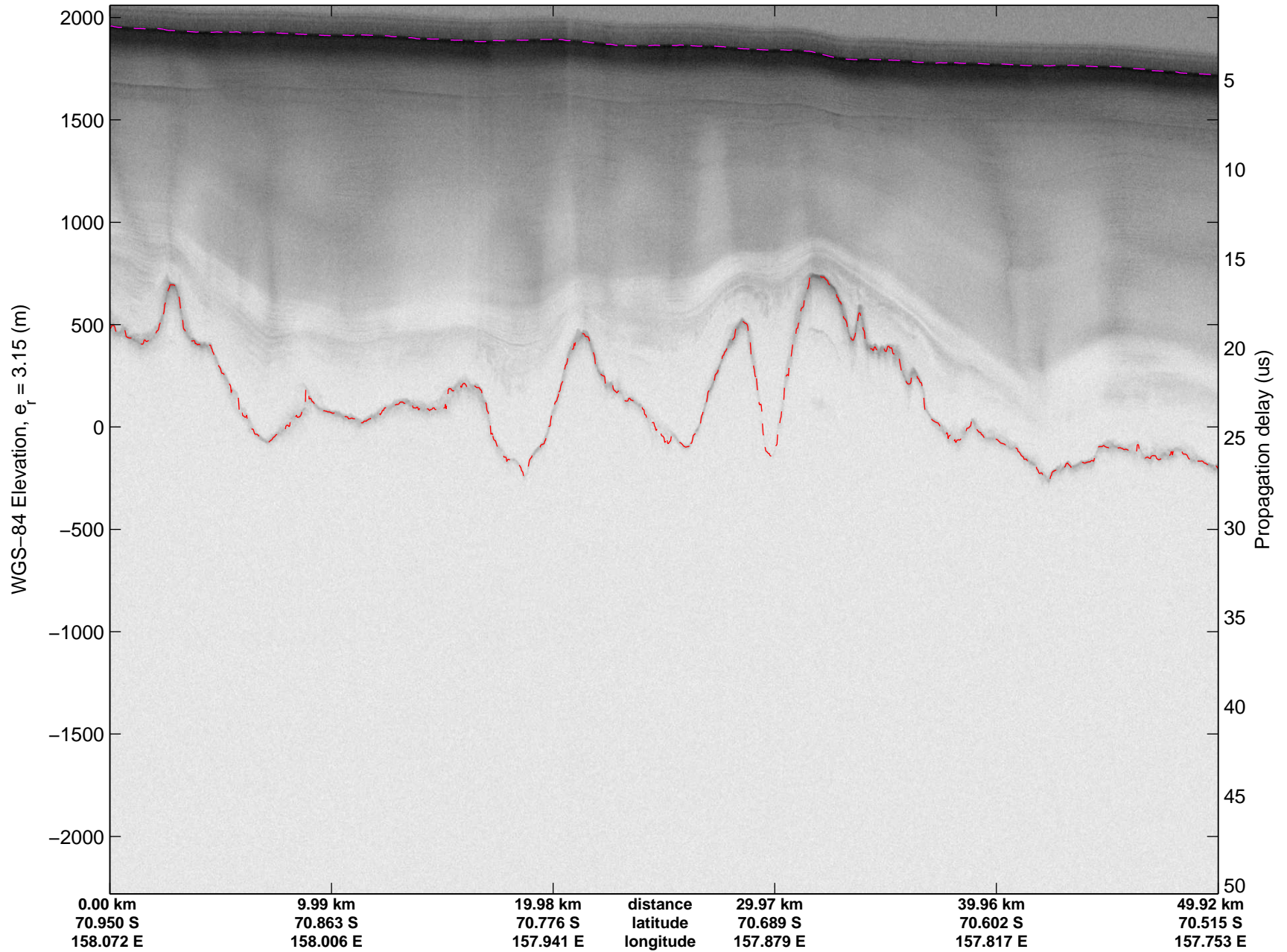


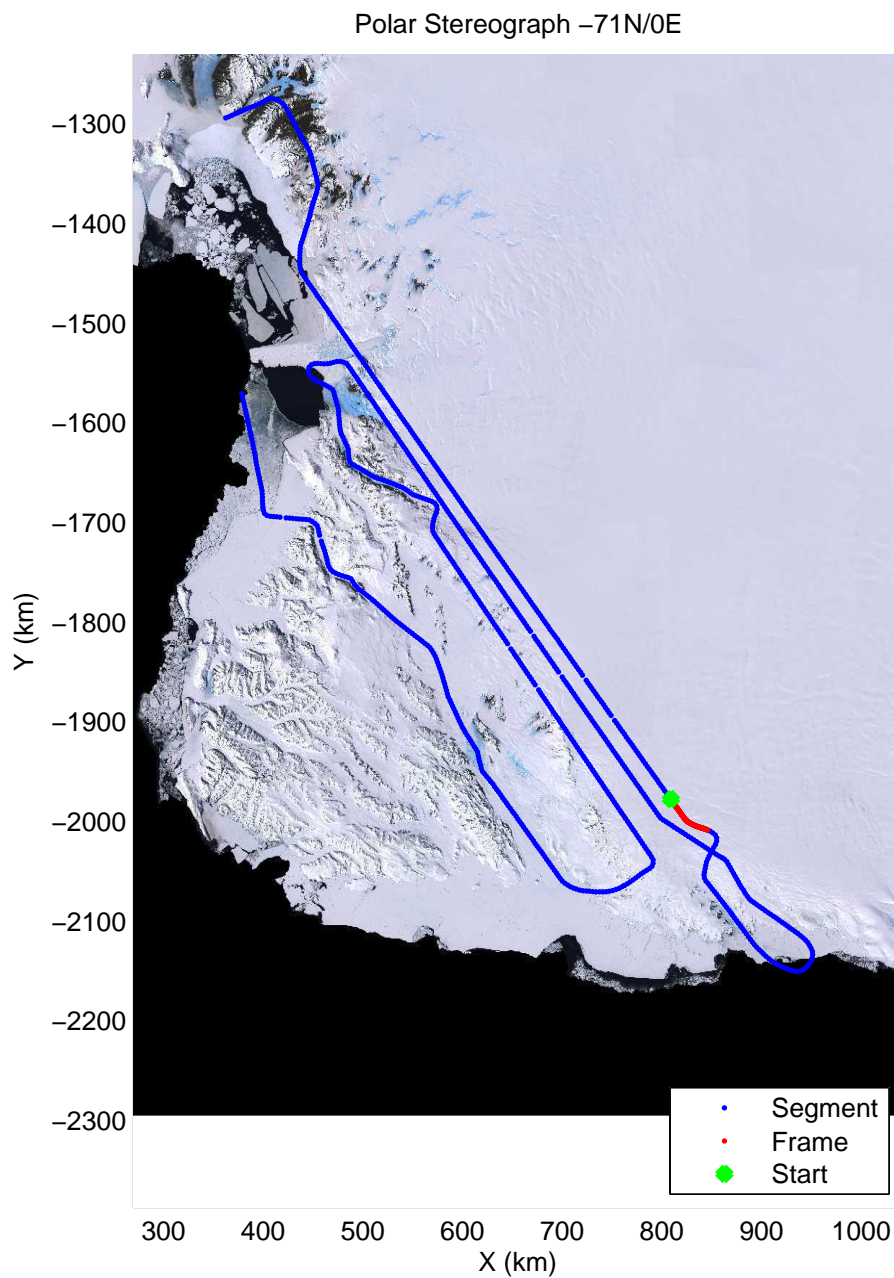
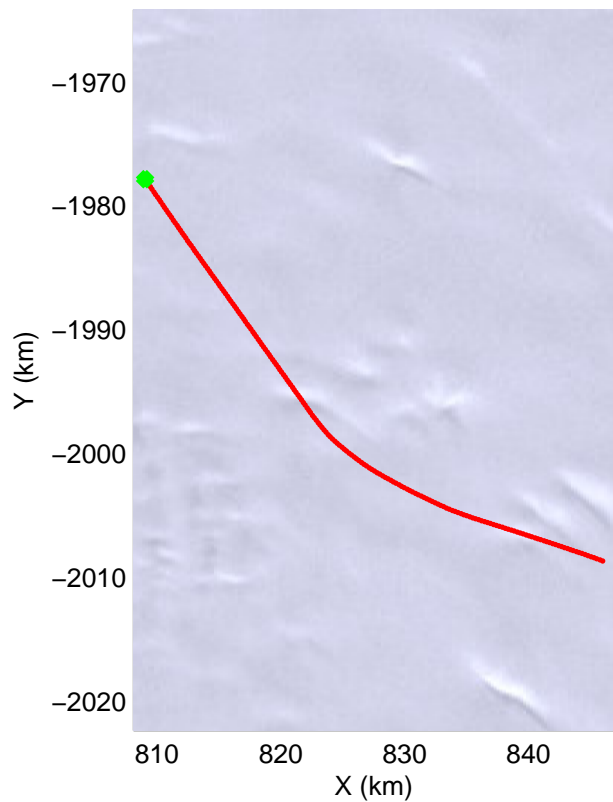
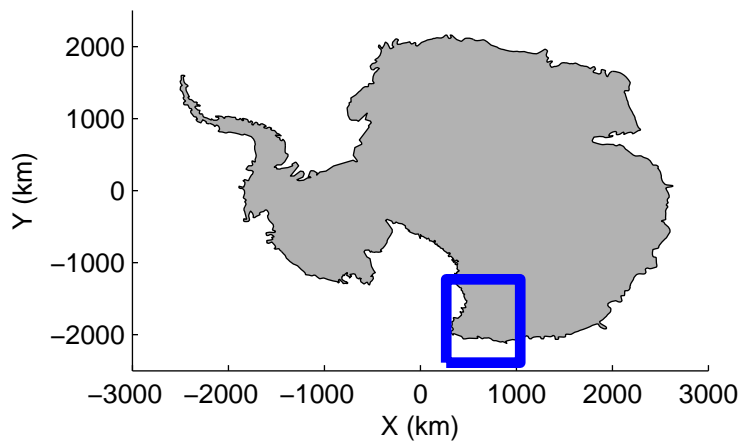


mcords3 2013_Antarctica_P3: "Victoria 01" 20131120_01_018: -1:24:15.5 to -1:30:15.9 GPS




mcords3 2013_Antarctica_P3: "Victoria 01" 20131120_01_018: -1:24:15.5 to -1:30:15.9 GPS

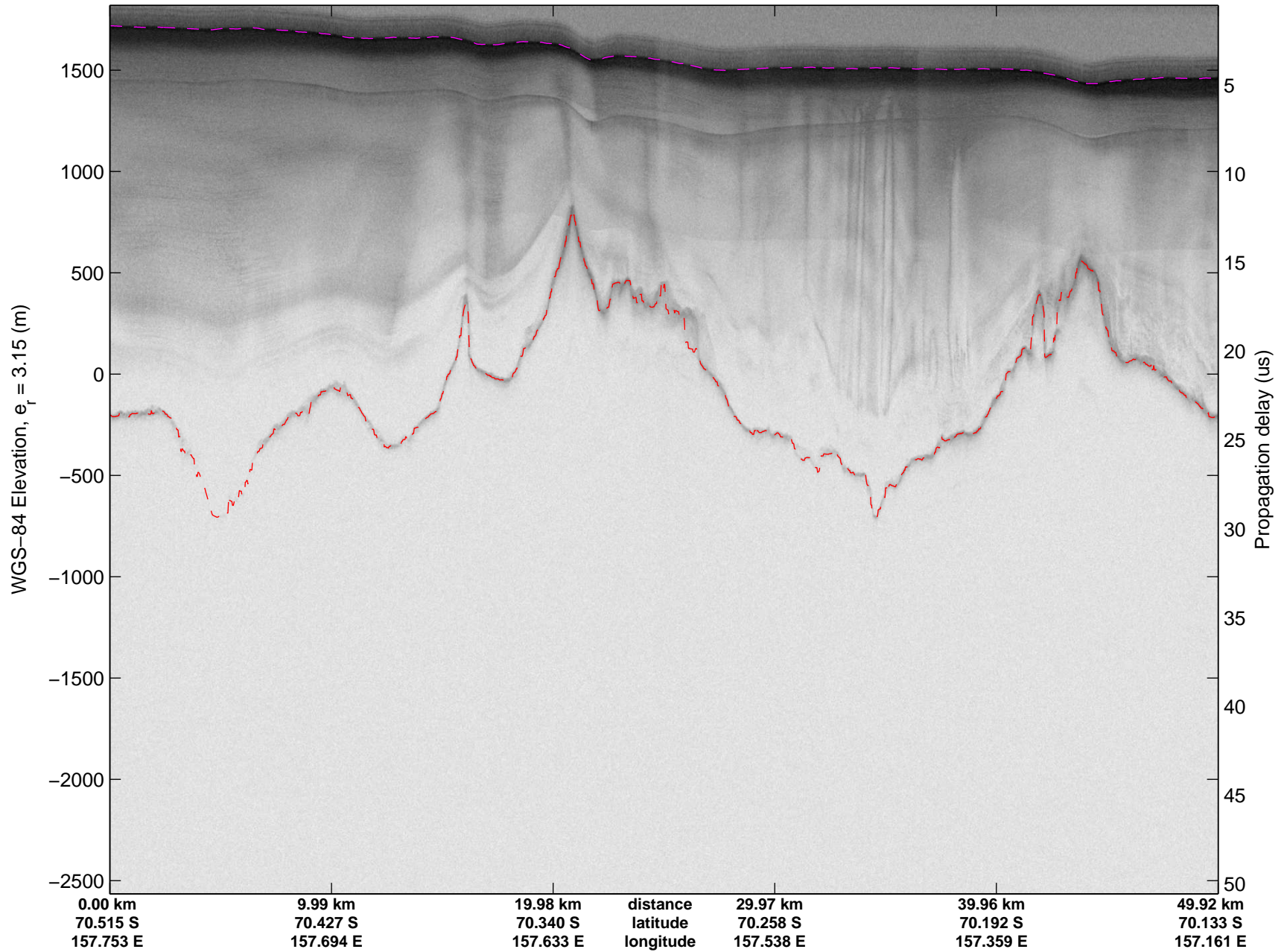


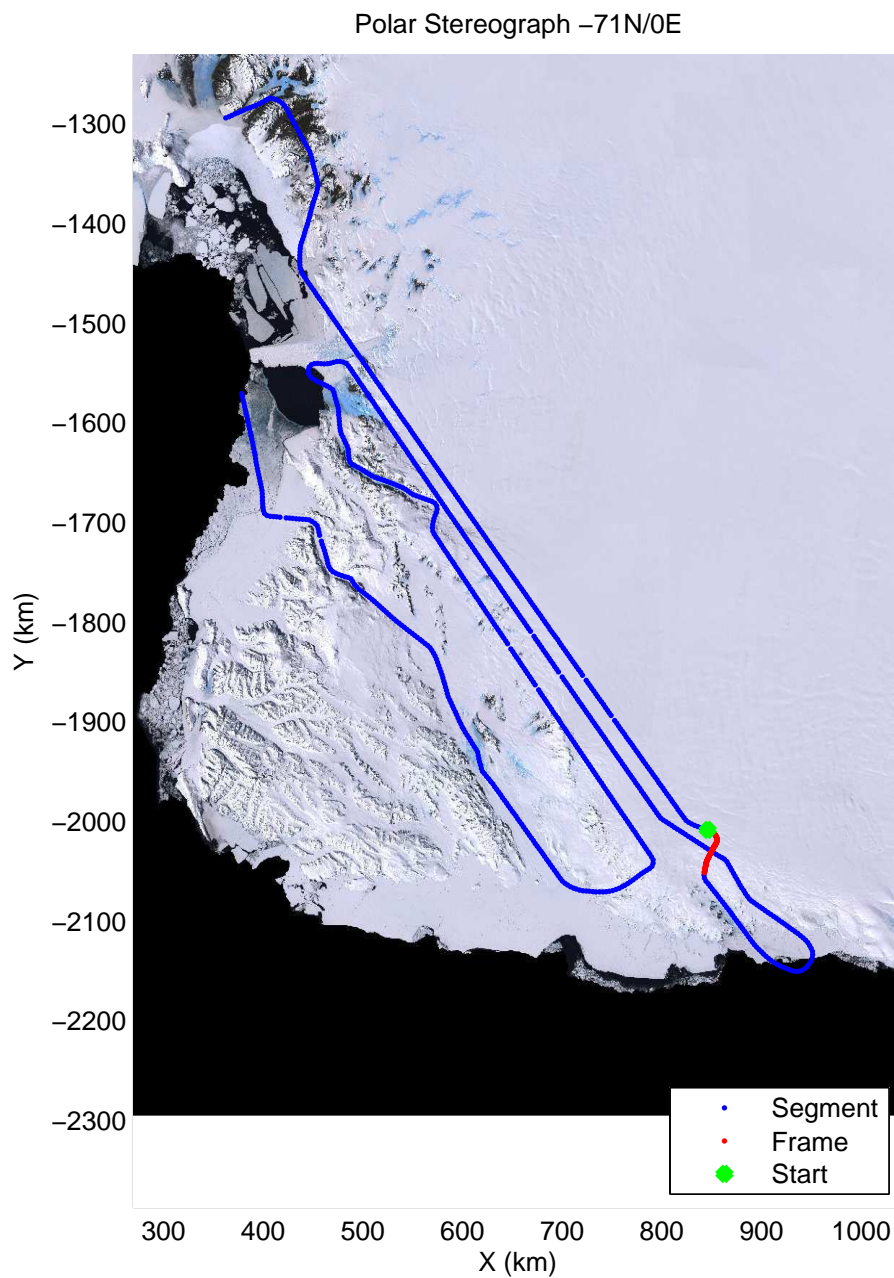
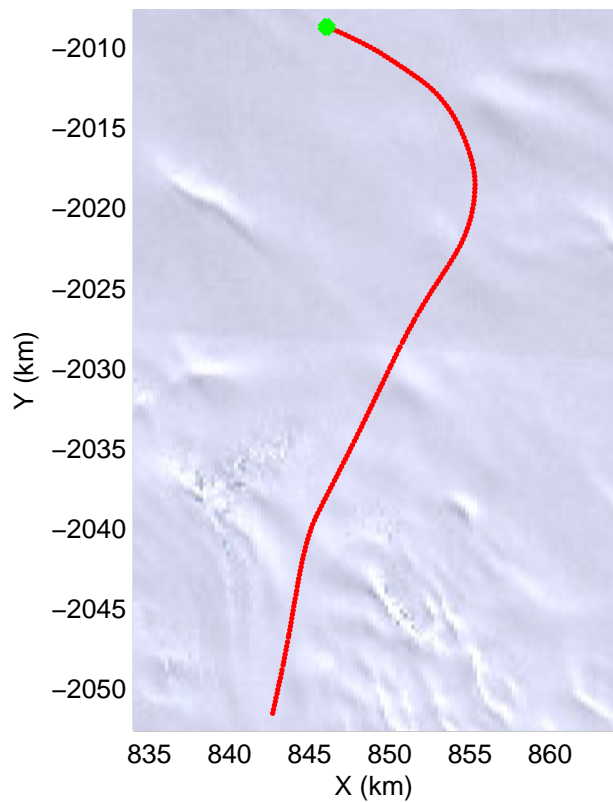
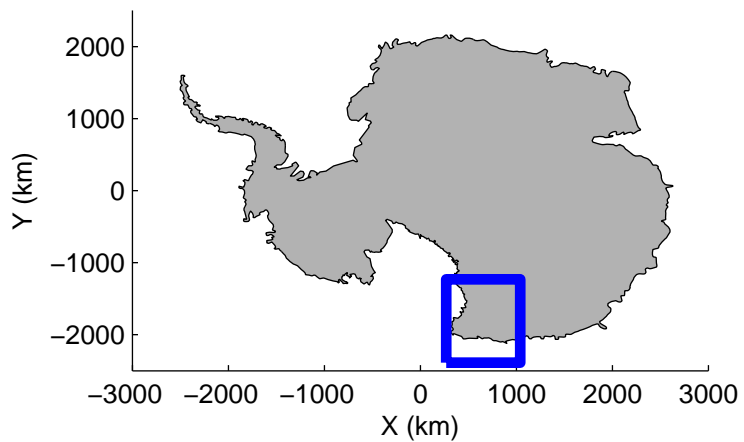


mcords3 2013_Antarctica_P3: "Victoria 01" 20131120_01_019: -1:30:16.5 to -1:36:18.9 GPS




mcords3 2013_Antarctica_P3: "Victoria 01" 20131120_01_019: -1:30:16.5 to -1:36:18.9 GPS

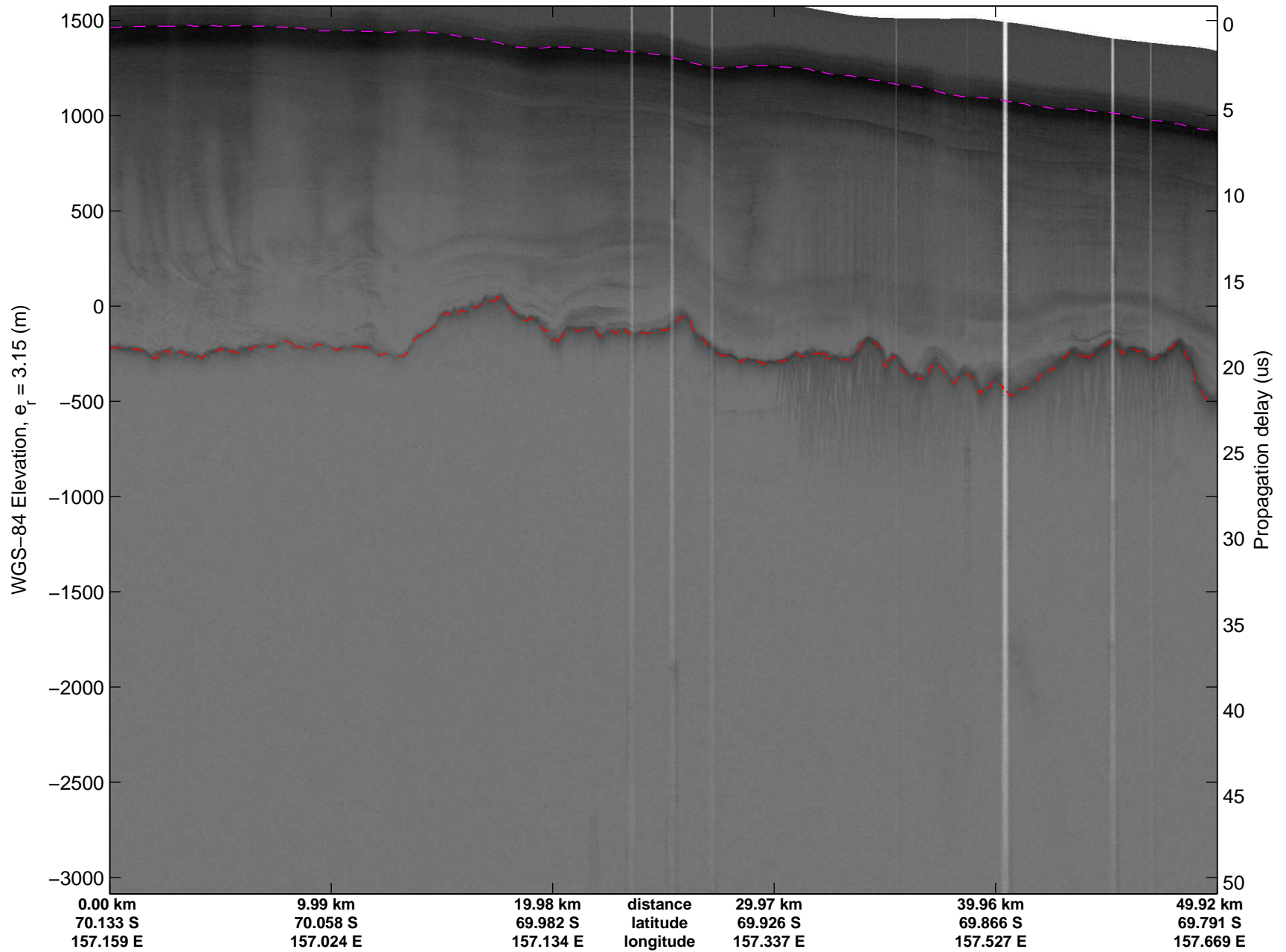


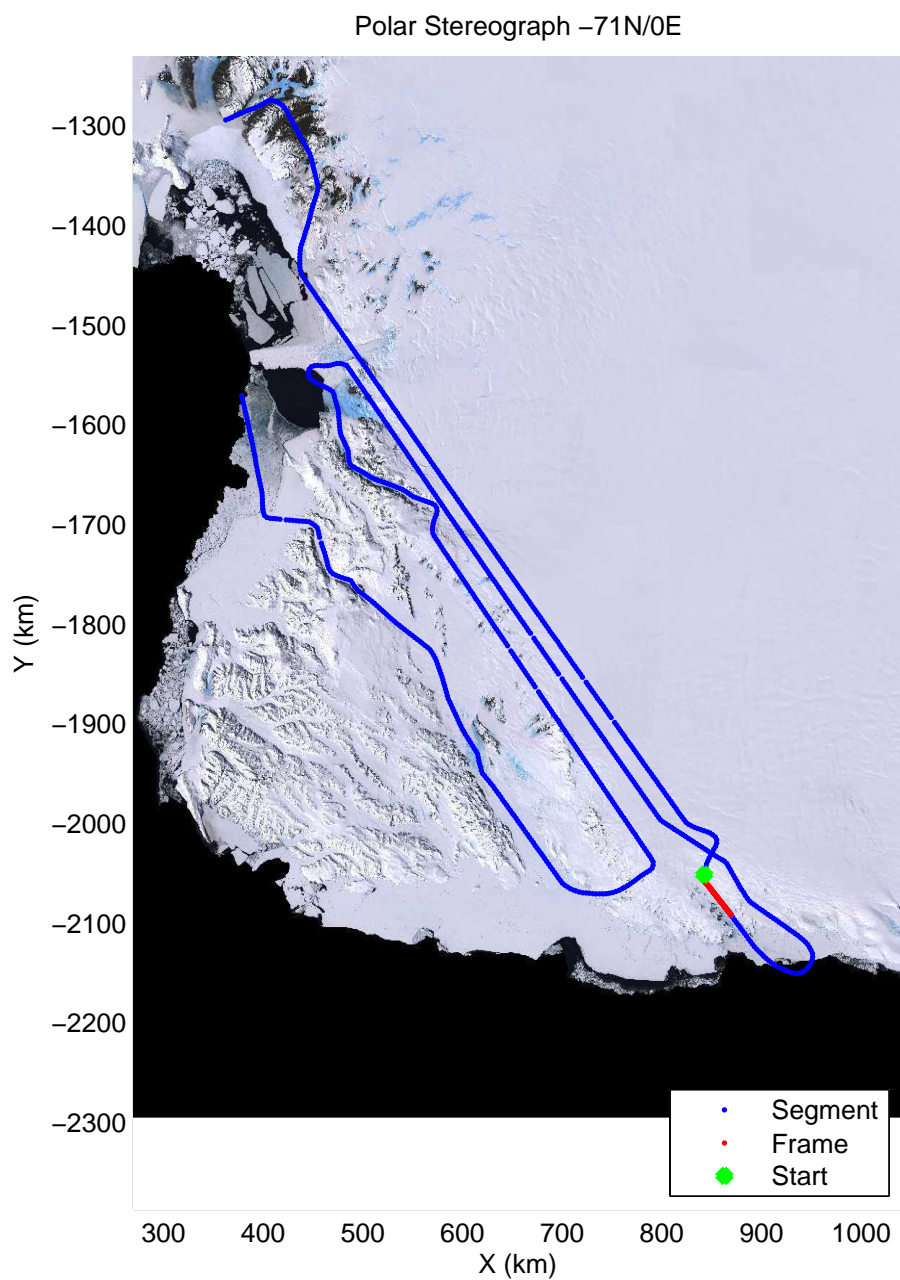
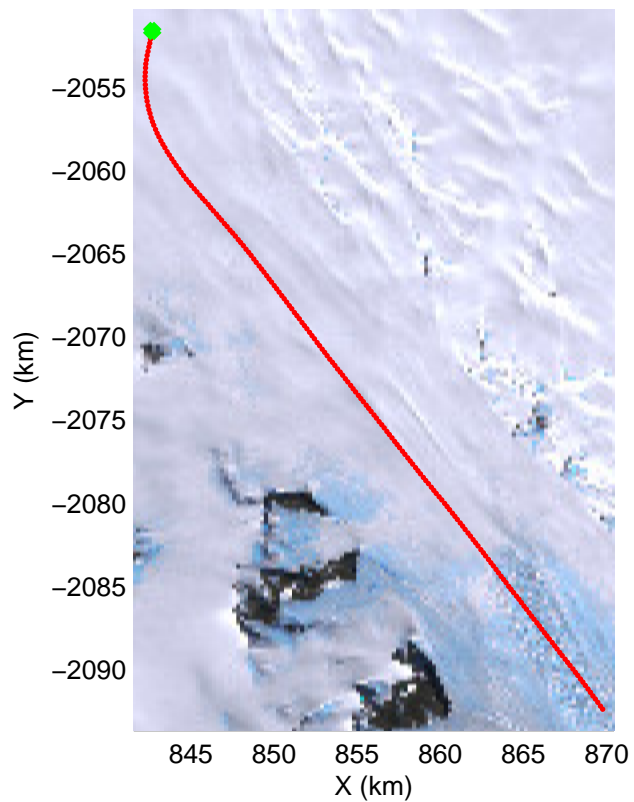
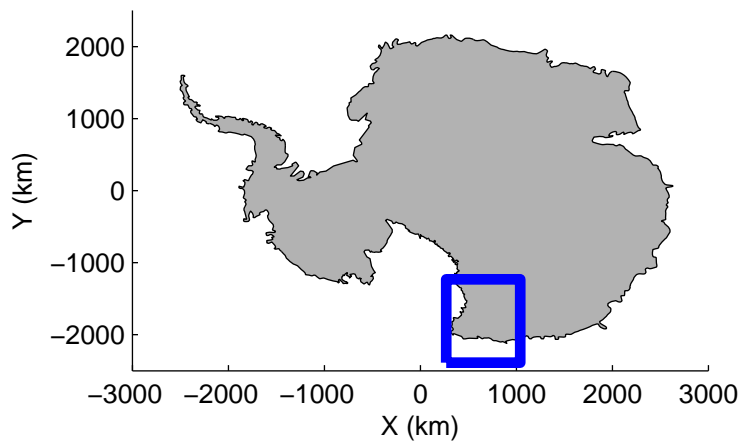


mcords3 2013_Antarctica_P3: "Victoria 01" 20131120_01_020: -1:36:19.5 to -1:42:29.8 GPS

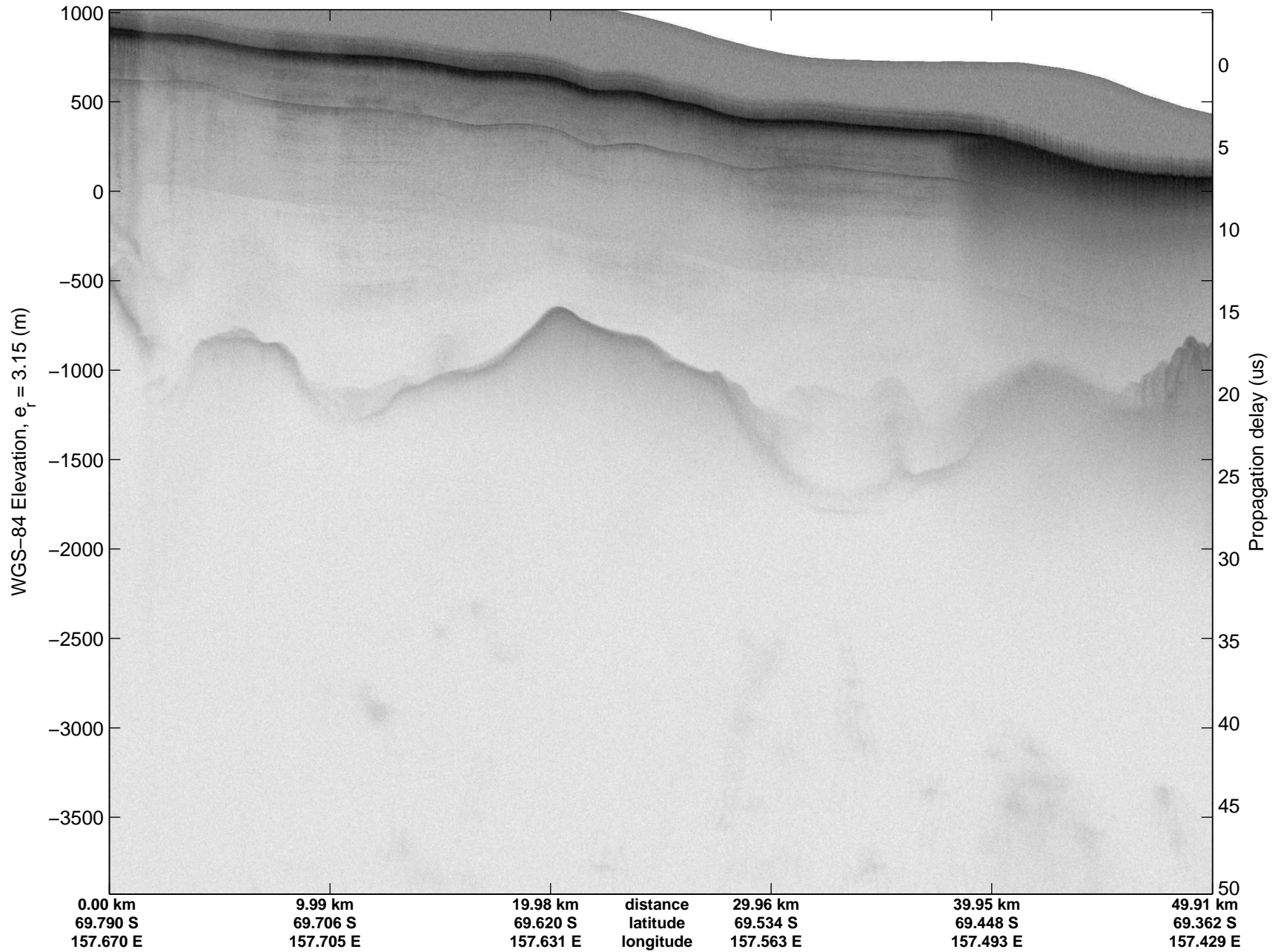


mcords3 2013_Antarctica_P3: "Victoria 01" 20131120_01_020: -1:36:19.5 to -1:42:29.8 GPS




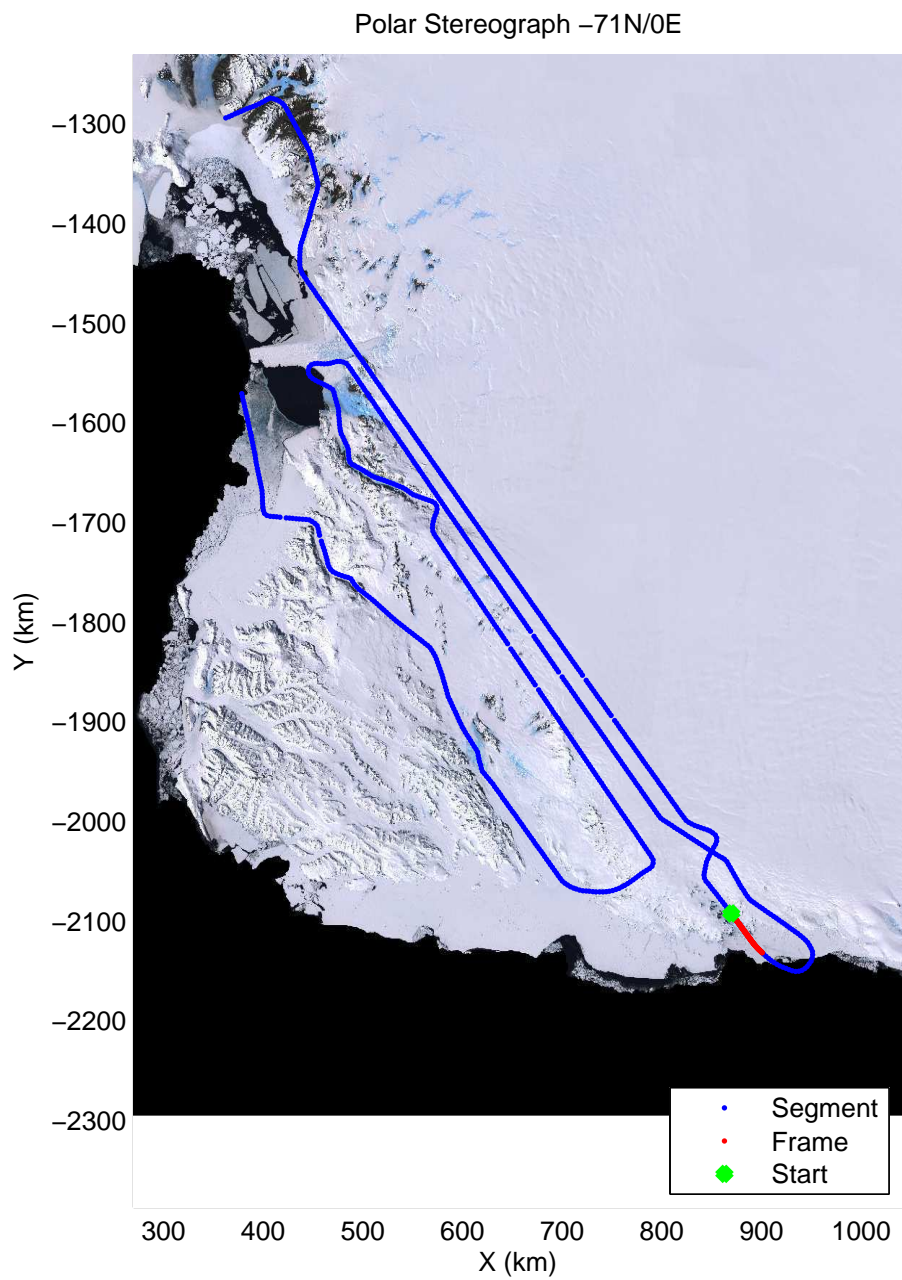
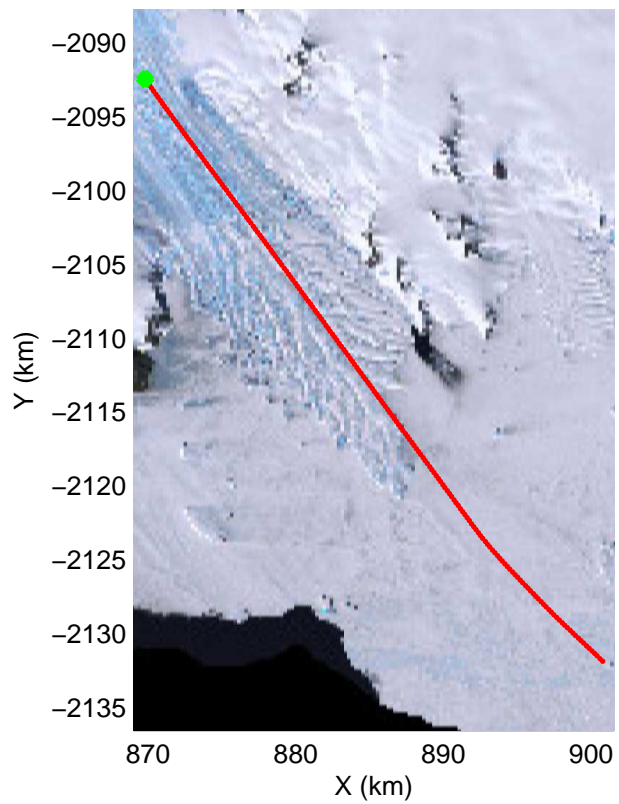
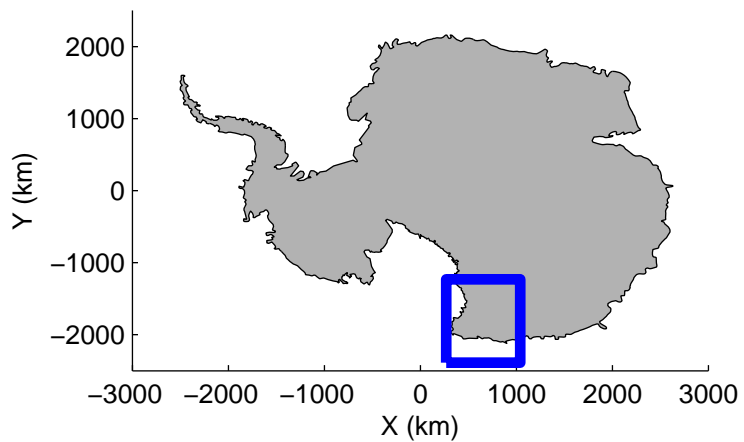


mcords3 2013_Antarctica_P3: "Victoria 01" 20131120_01_021: -1:42:30.4 to -1:48:31.1 GPS




mcords3 2013_Antarctica_P3: "Victoria 01" 20131120_01_021: -1:42:30.4 to -1:48:31.1 GPS

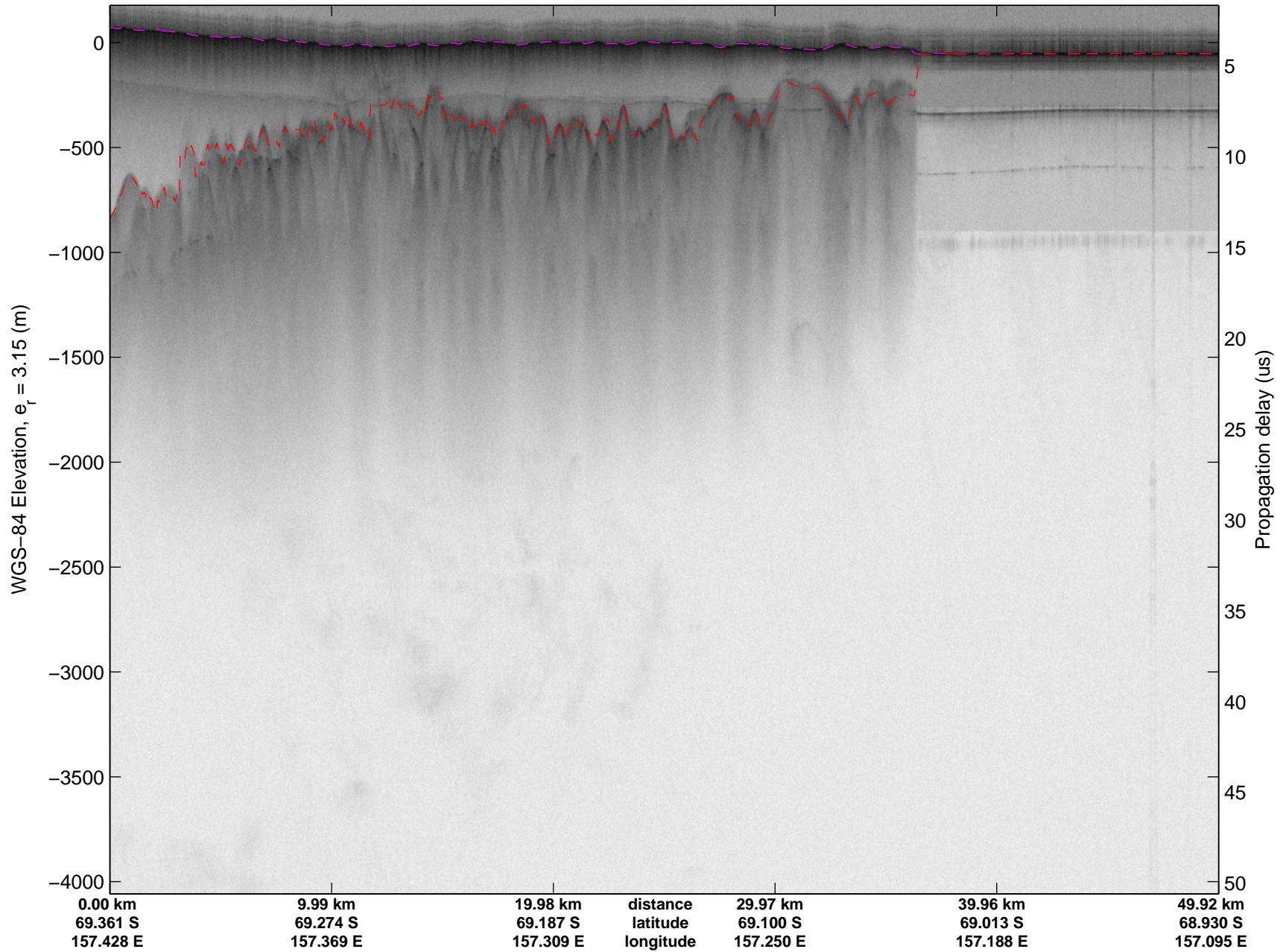


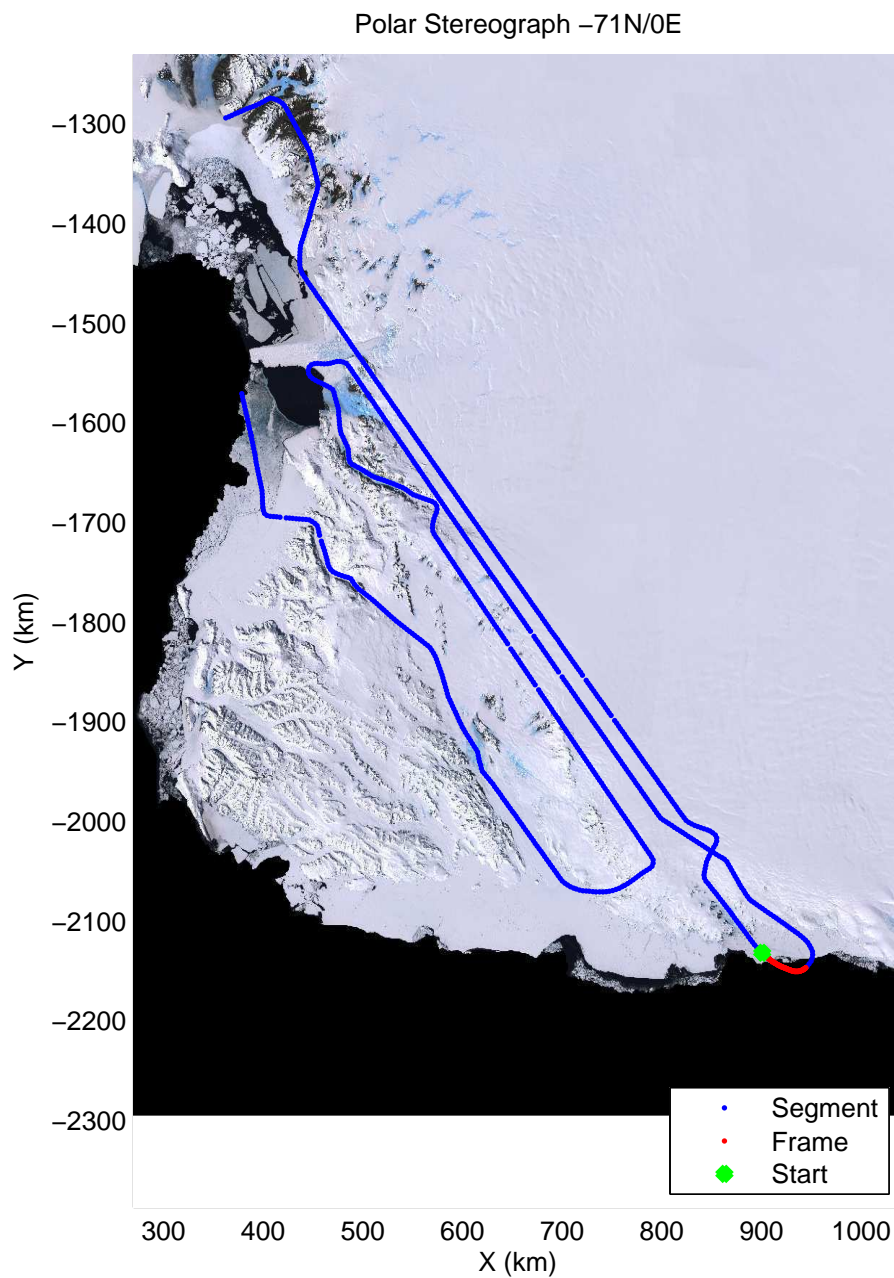

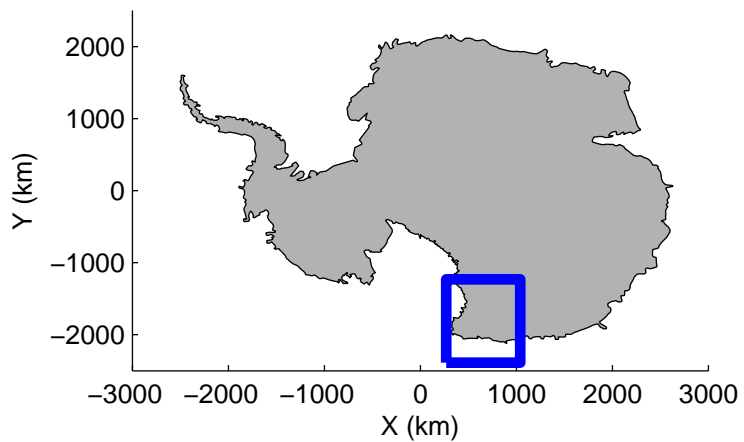


mcords3 2013_Antarctica_P3: "Victoria 01" 20131120_01_022: -1:48:31.6 to -1:54:33.0 GPS




mcords3 2013_Antarctica_P3: "Victoria 01" 20131120_01_022: -1:48:31.6 to -1:54:33.0 GPS




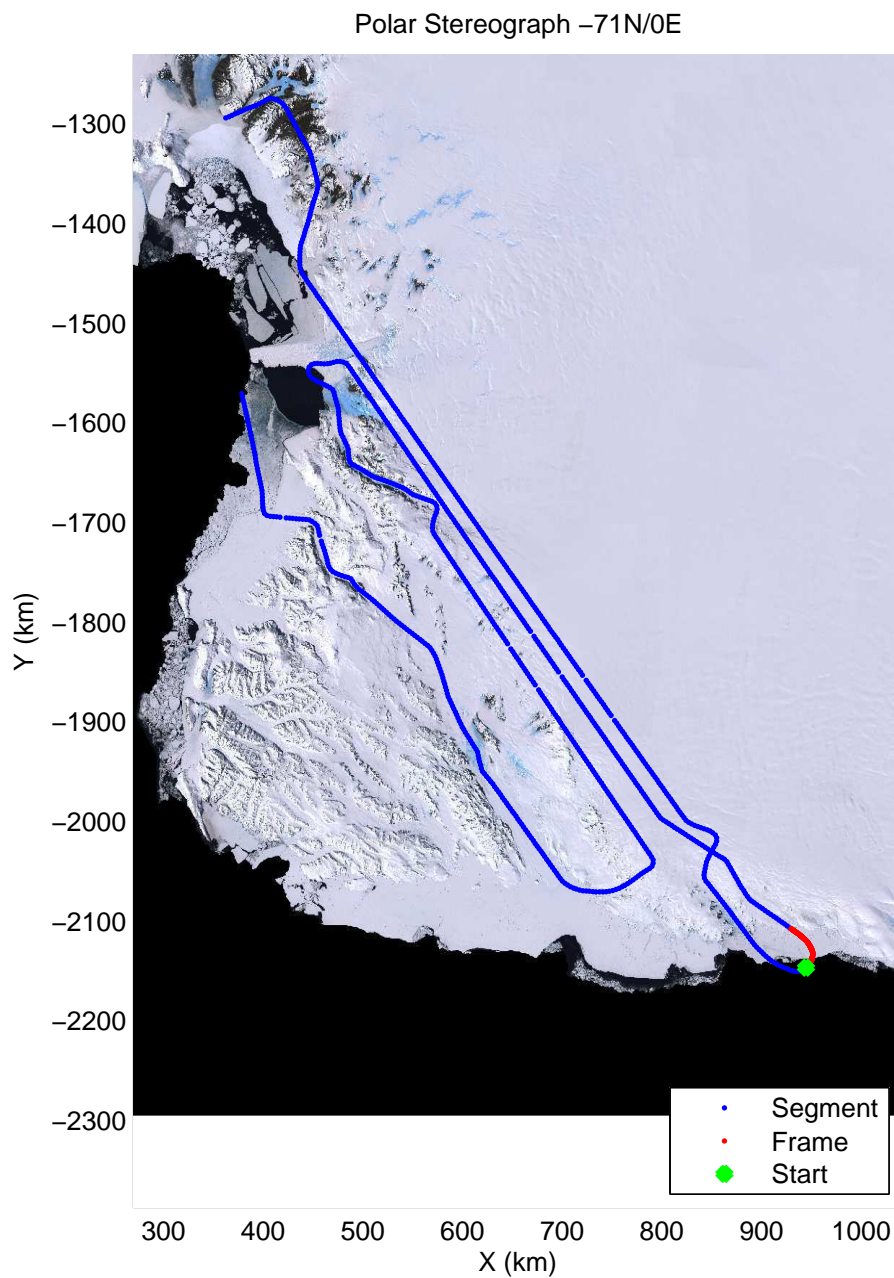
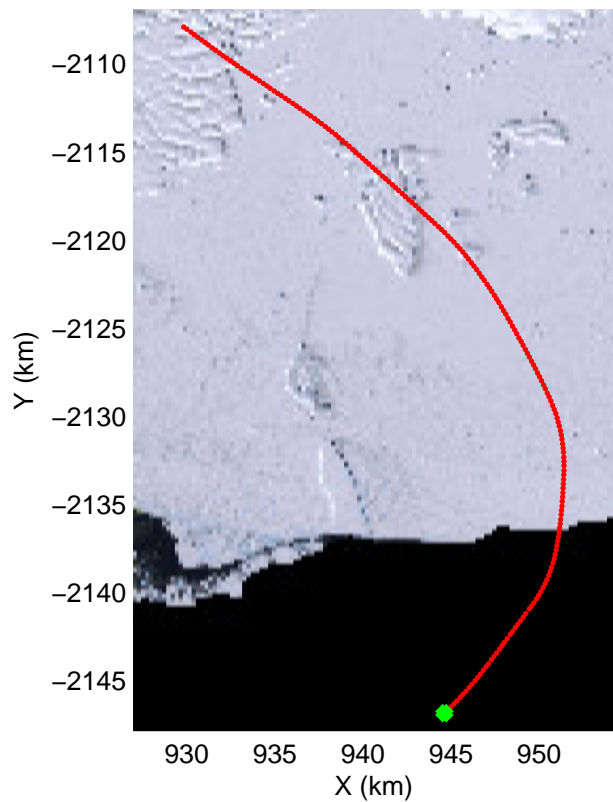
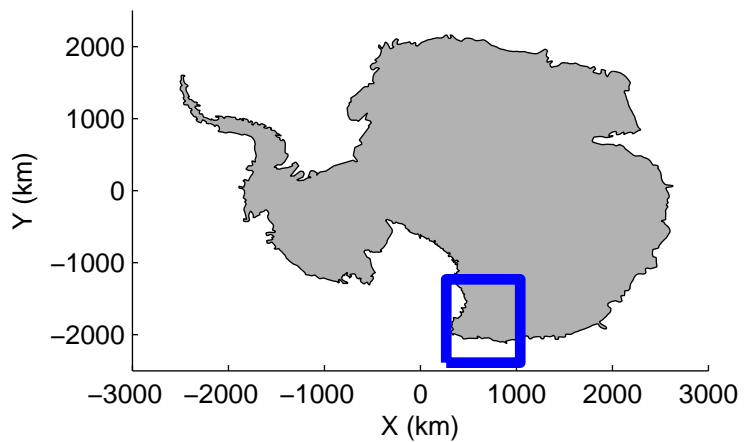


mcords3 2013_Antarctica_P3: "Victoria 01" 20131120_01_023: -1:54:33.6 to 00:00:30.2 GPS




mcords3 2013_Antarctica_P3: "Victoria 01" 20131120_01_023: -1:54:33.6 to 00:00:30.2 GPS




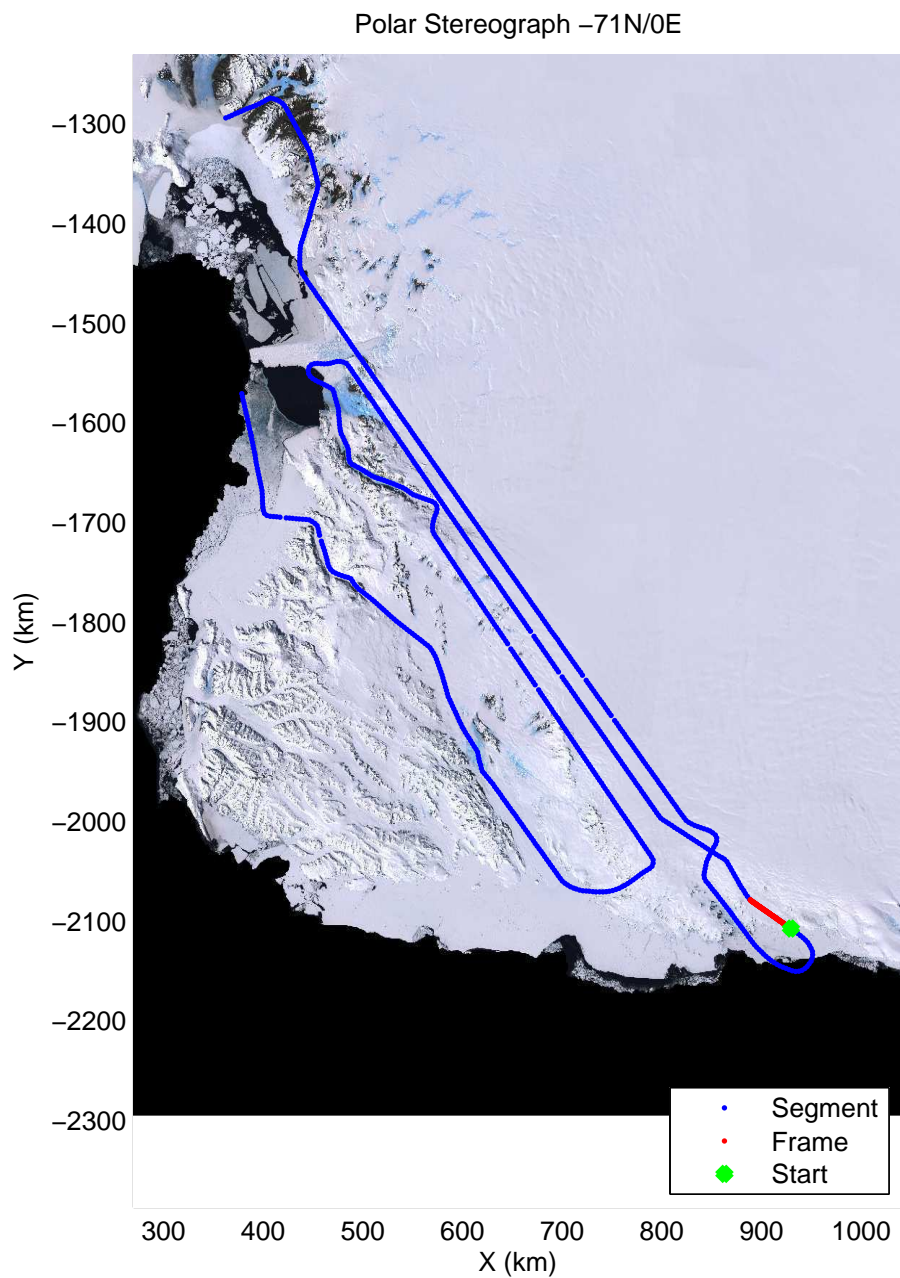
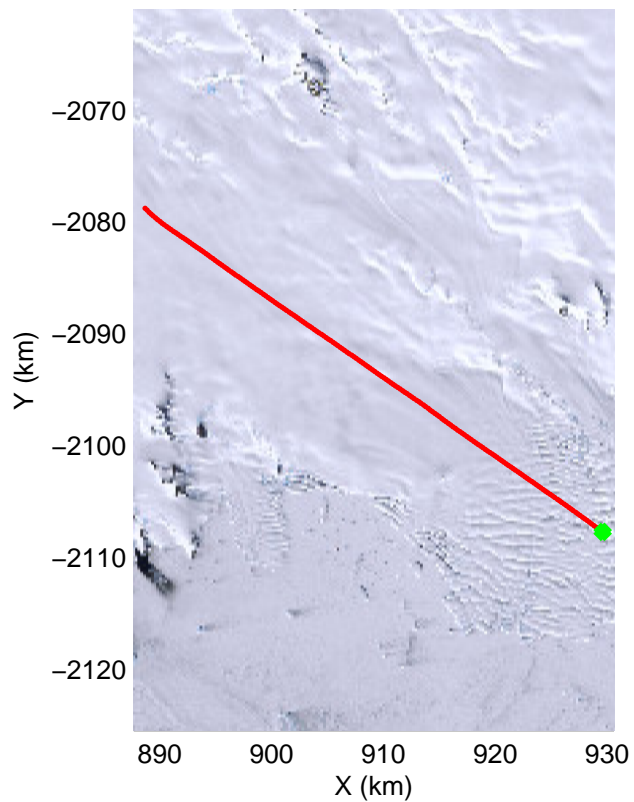
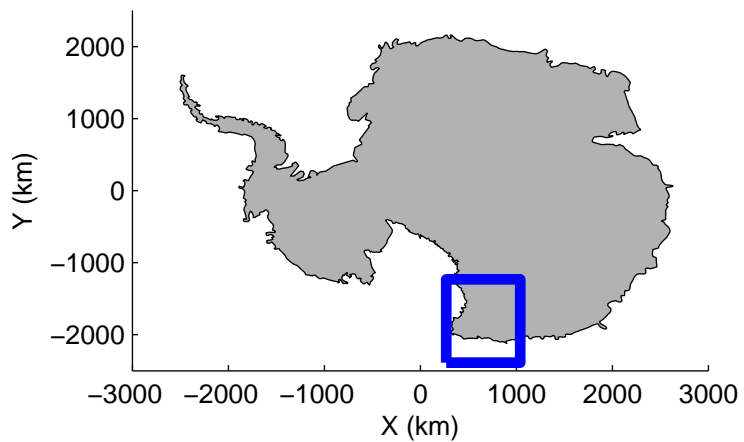


mcords3 2013_Antarctica_P3: "Victoria 01" 20131120_01_024: 00:00:30.8 to 00:06:21.5 GPS




mcords3 2013_Antarctica_P3: "Victoria 01" 20131120_01_024: 00:00:30.8 to 00:06:21.5 GPS

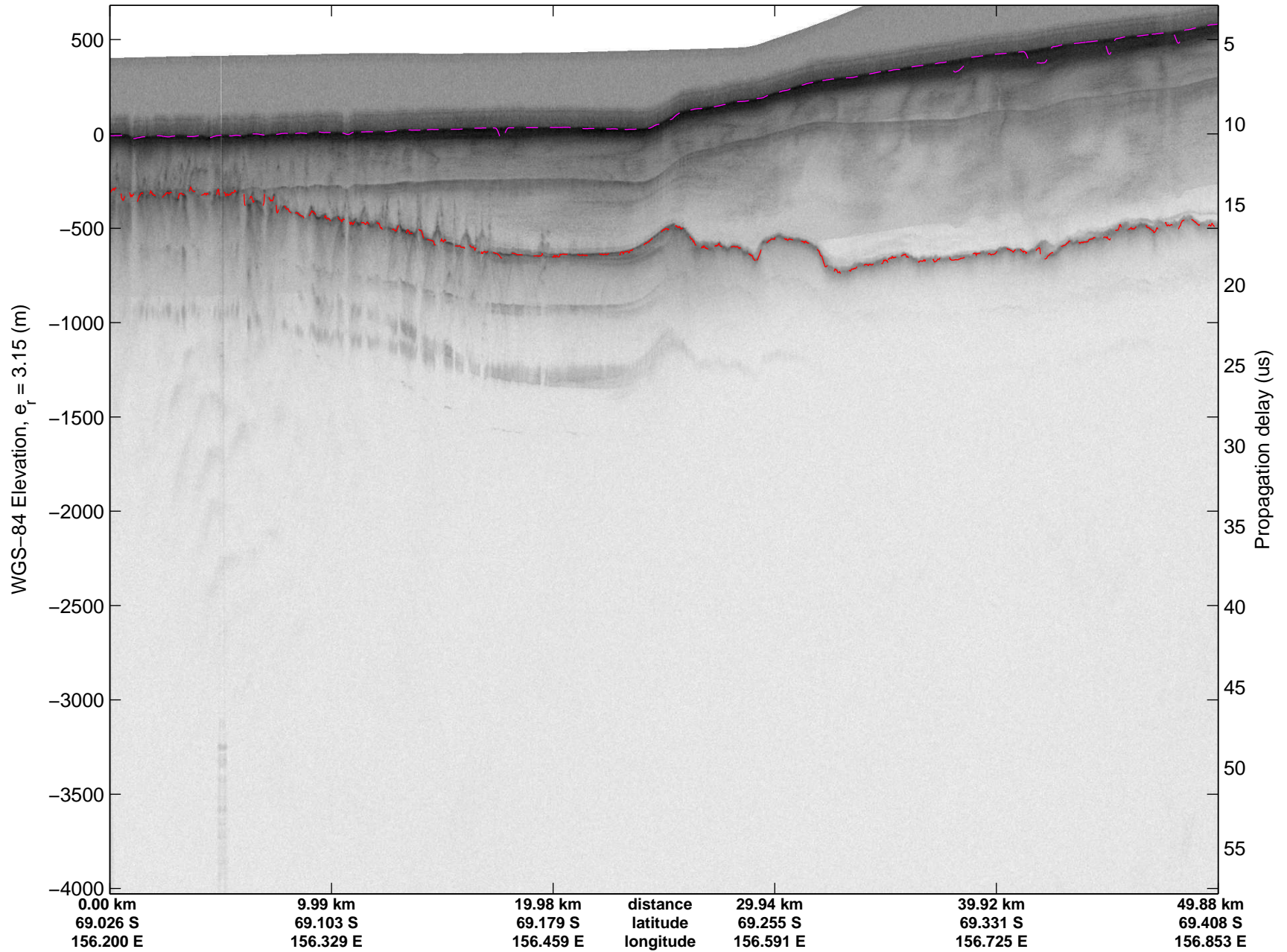


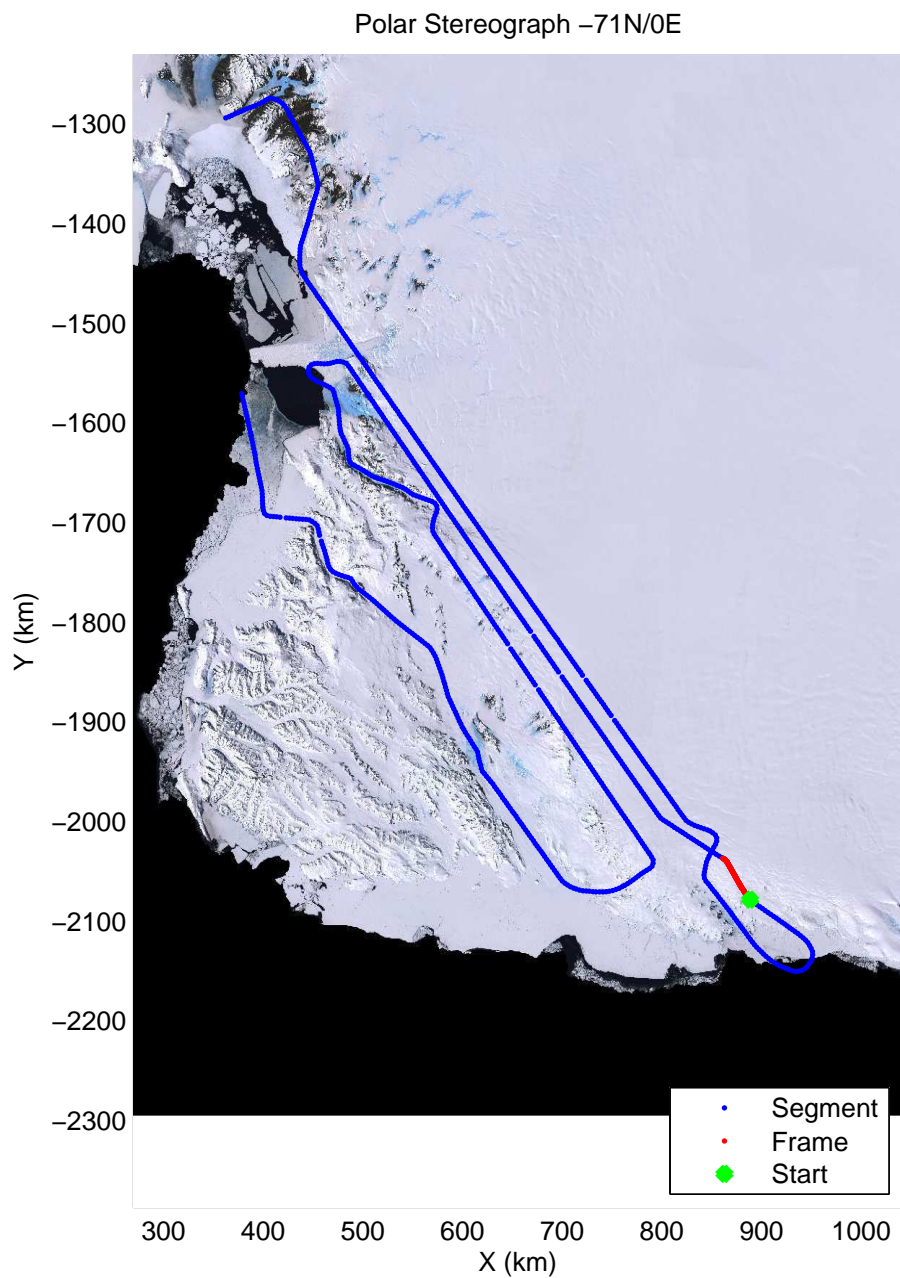
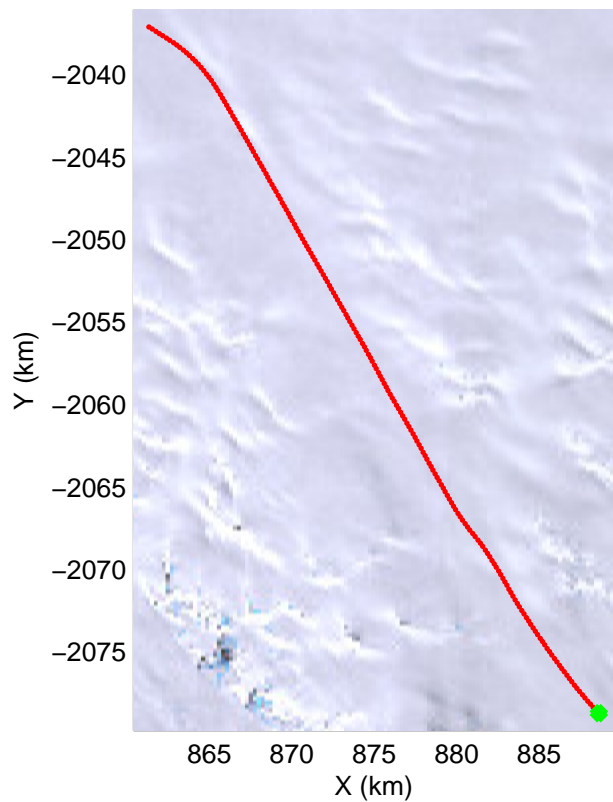
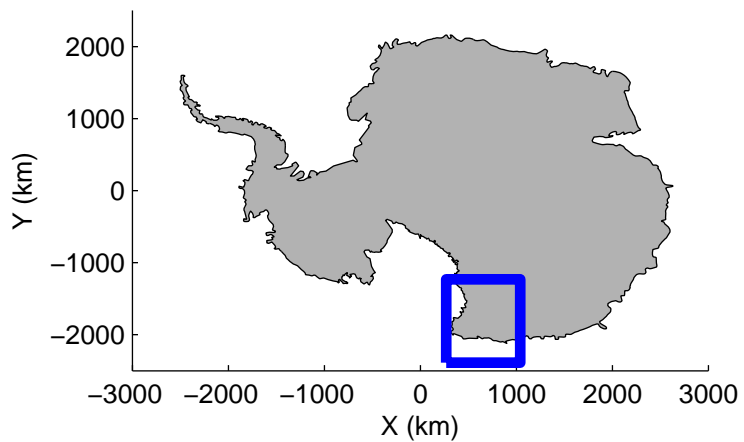


mcords3 2013_Antarctica_P3: "Victoria 01" 20131120_01_025: 00:06:23.1 to 00:12:15.9 GPS




mcords3 2013_Antarctica_P3: "Victoria 01" 20131120_01_025: 00:06:23.1 to 00:12:15.9 GPS

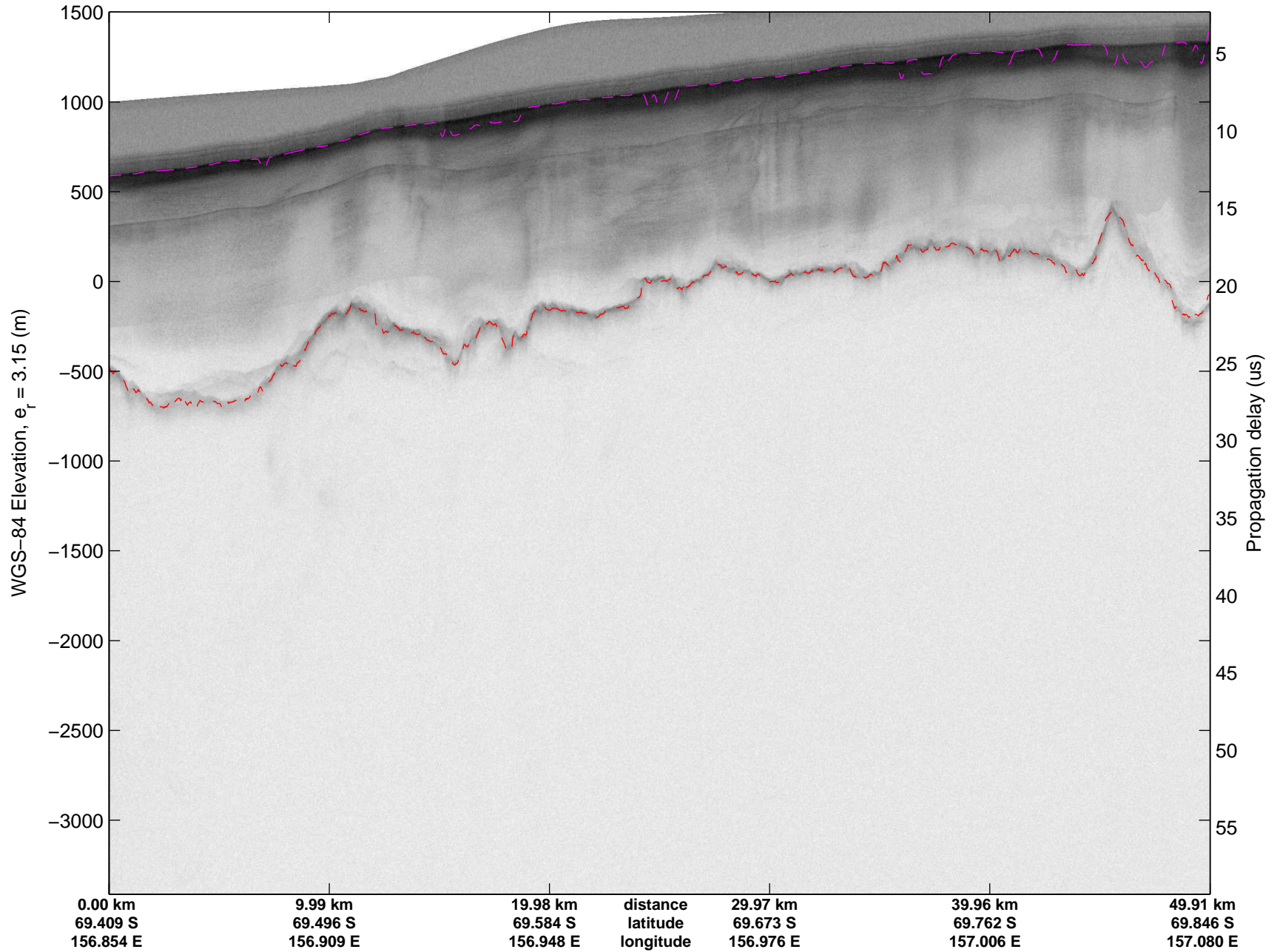


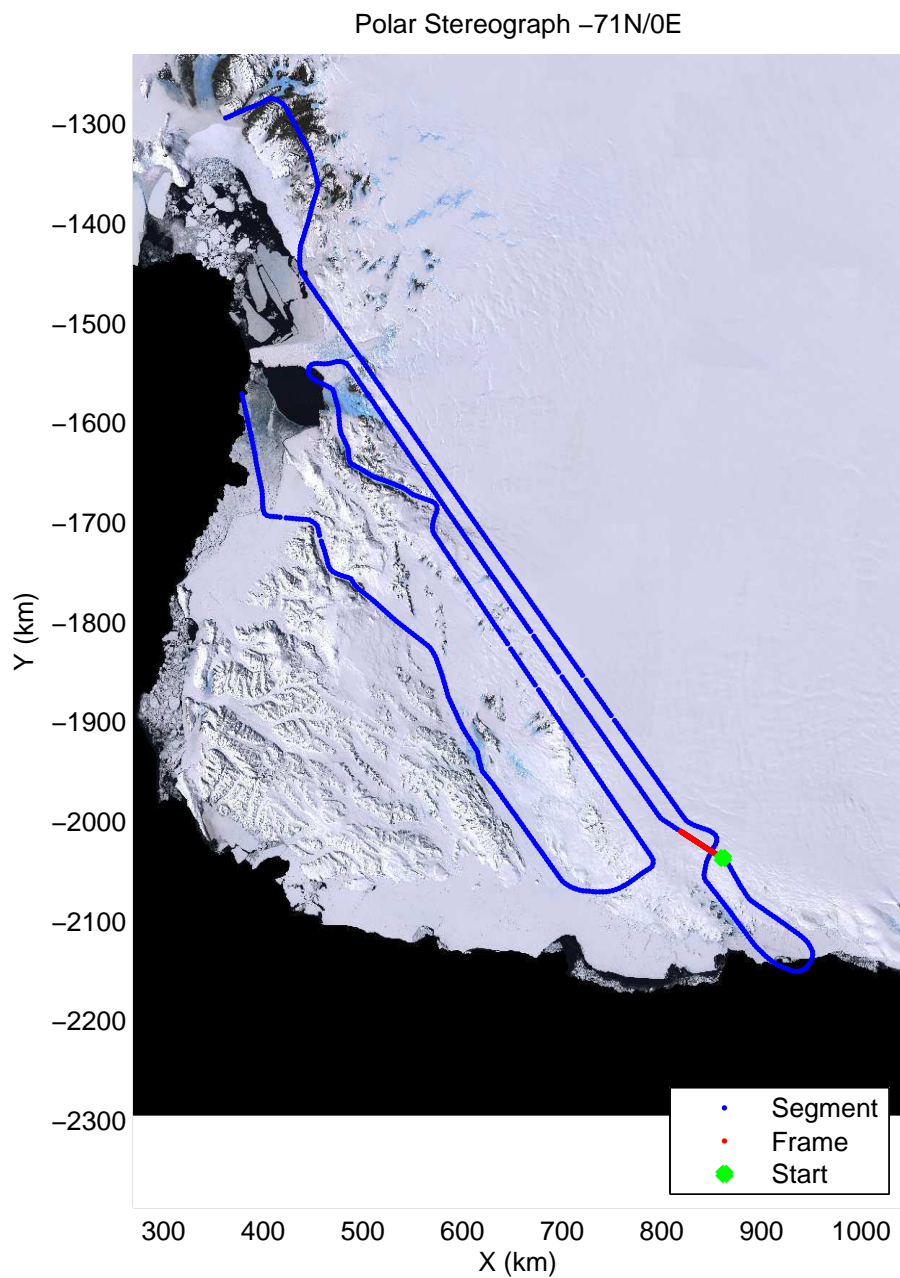
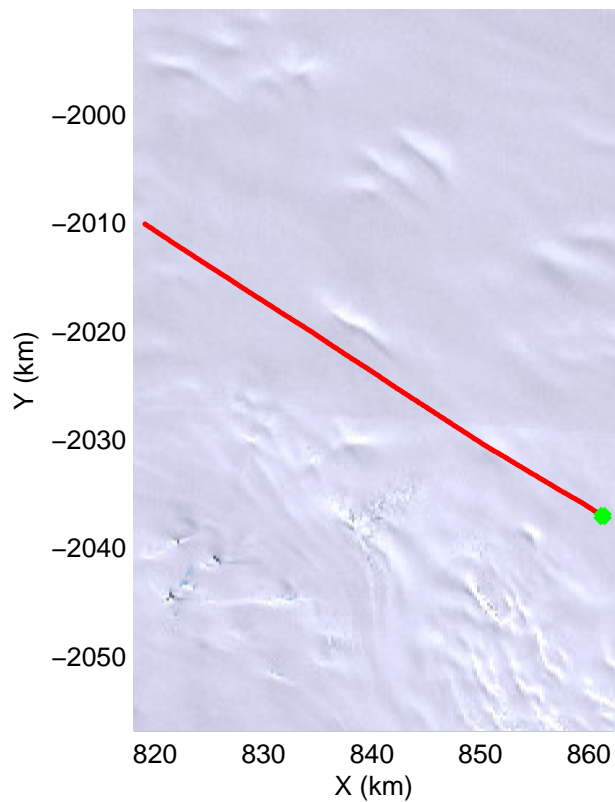
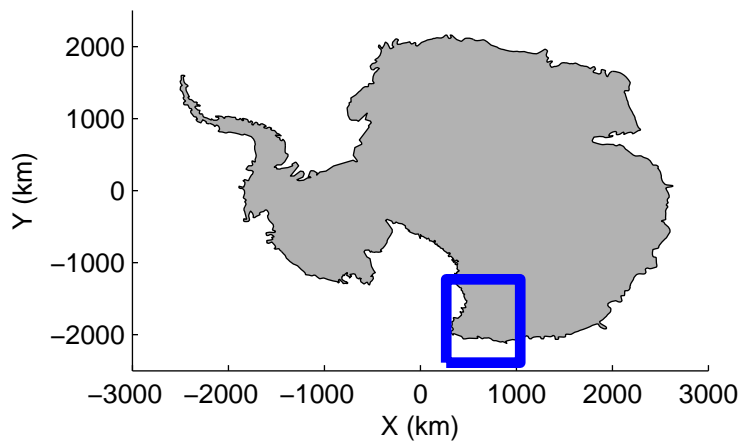


mcords3 2013_Antarctica_P3: "Victoria 01" 20131120_01_026: 00:12:16.5 to 00:18:12.3 GPS




mcords3 2013_Antarctica_P3: "Victoria 01" 20131120_01_026: 00:12:16.5 to 00:18:12.3 GPS




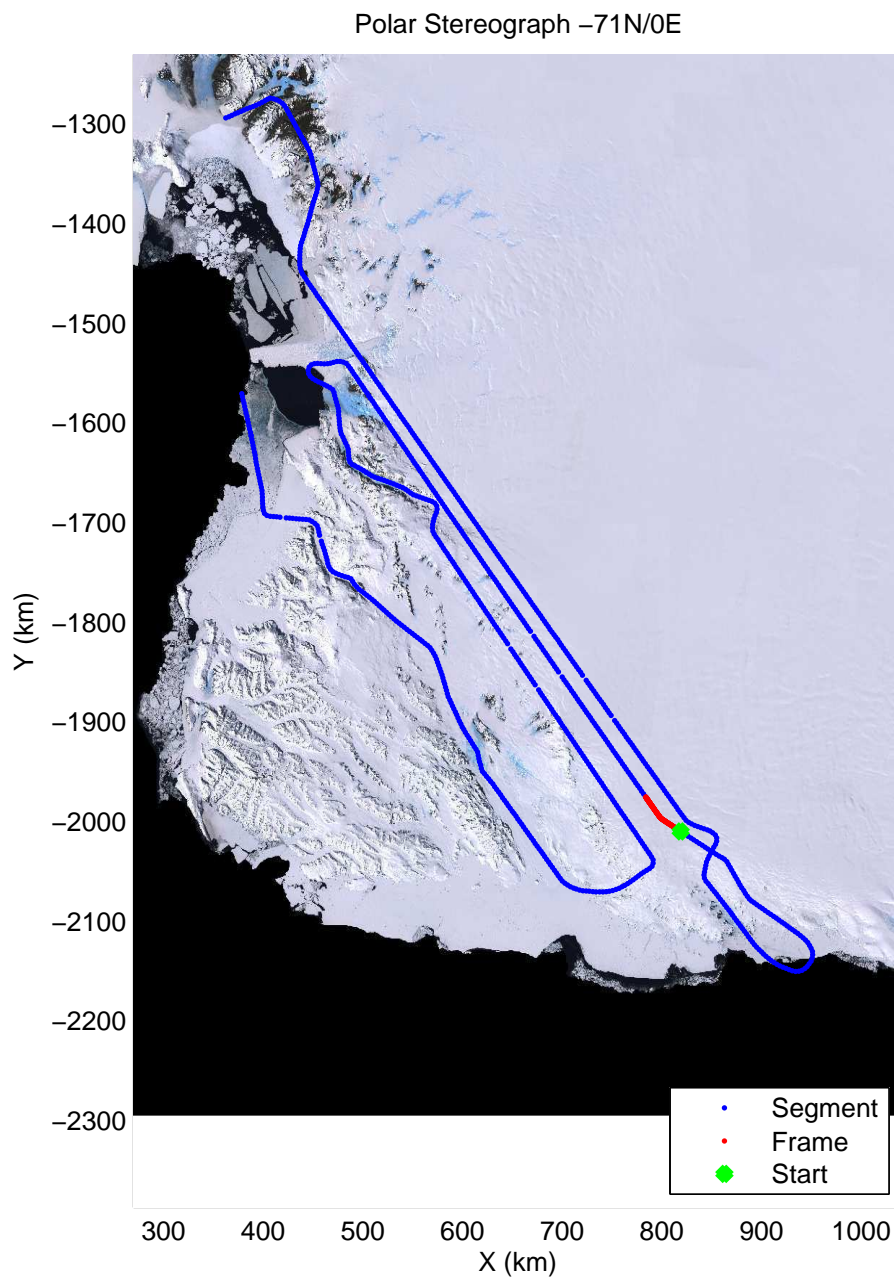
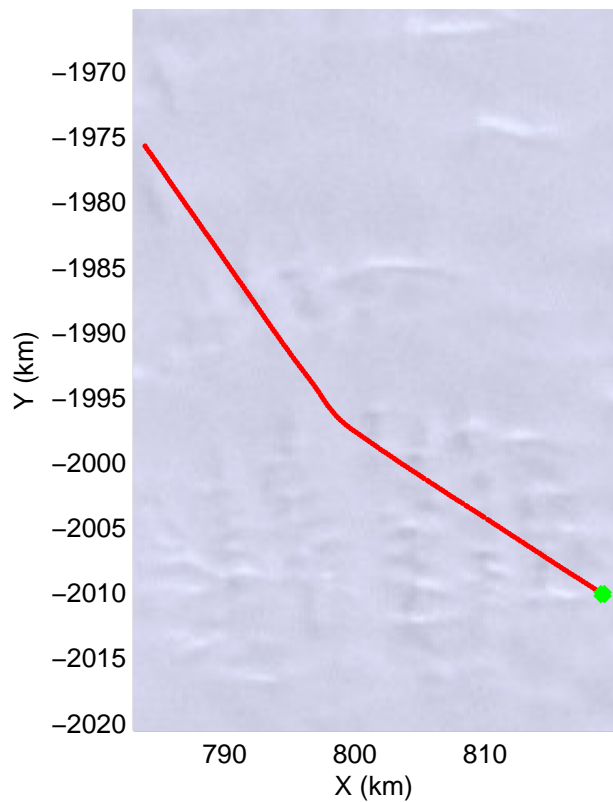
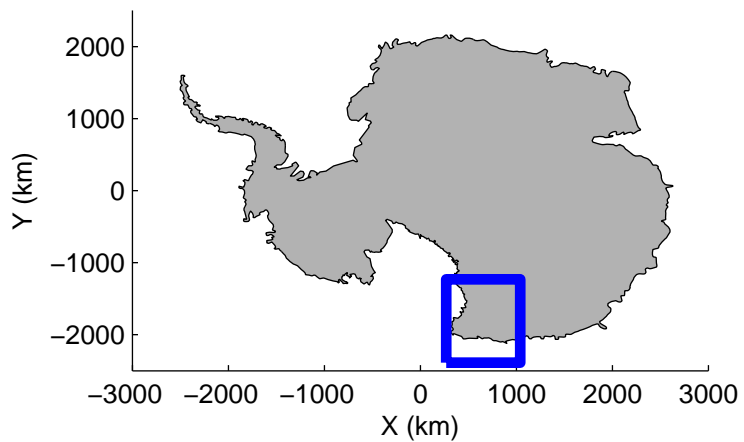


mcords3 2013_Antarctica_P3: "Victoria 01" 20131120_01_027: 00:18:12.9 to 00:24:07.3 GPS




mcords3 2013_Antarctica_P3: "Victoria 01" 20131120_01_027: 00:18:12.9 to 00:24:07.3 GPS

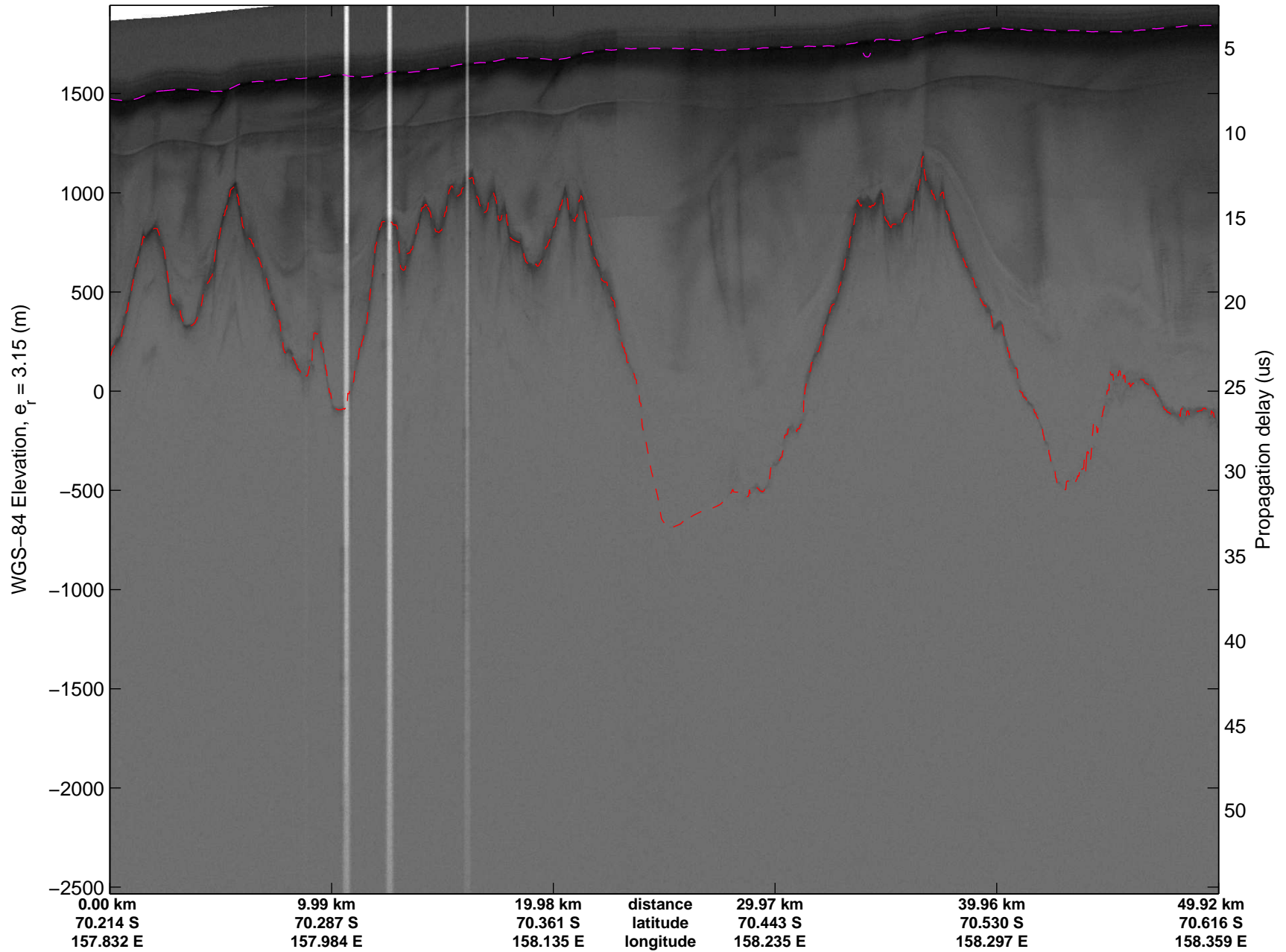


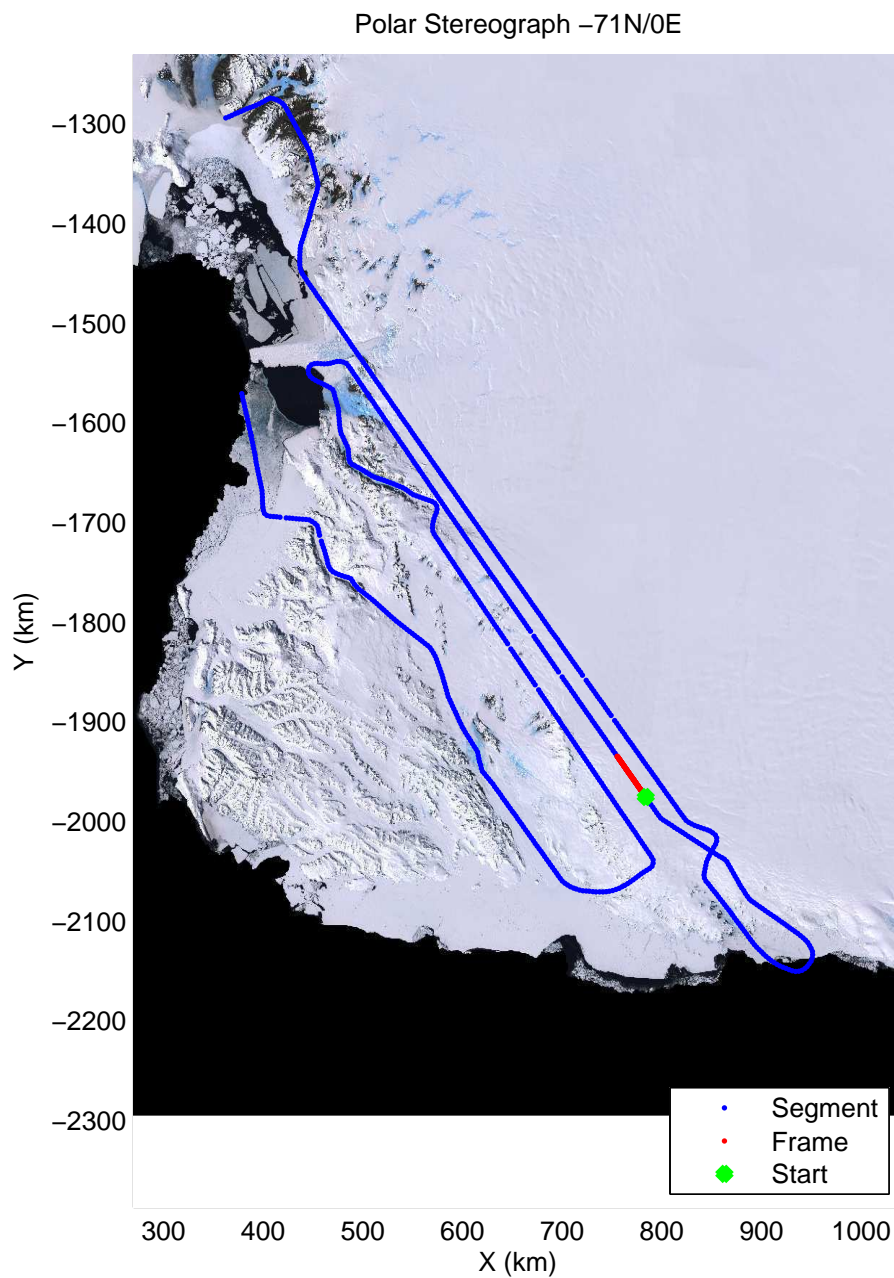
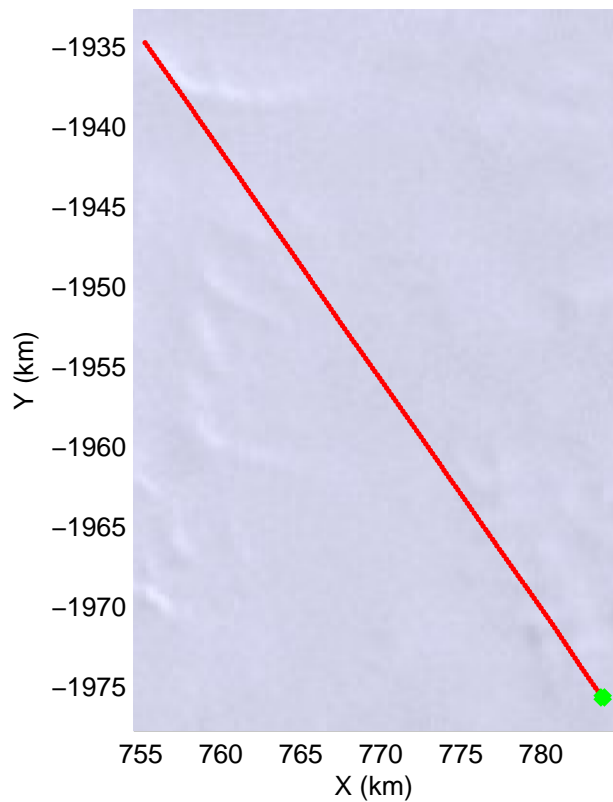
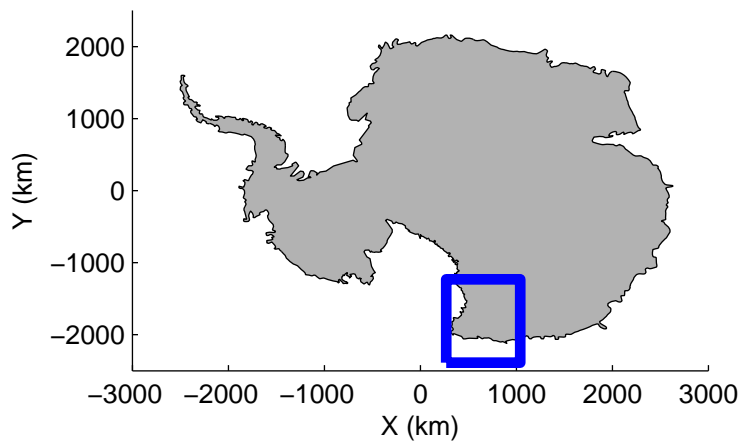


mcords3 2013_Antarctica_P3: "Victoria 01" 20131120_01_028: 00:24:07.9 to 00:30:07.2 GPS




mcords3 2013_Antarctica_P3: "Victoria 01" 20131120_01_028: 00:24:07.9 to 00:30:07.2 GPS

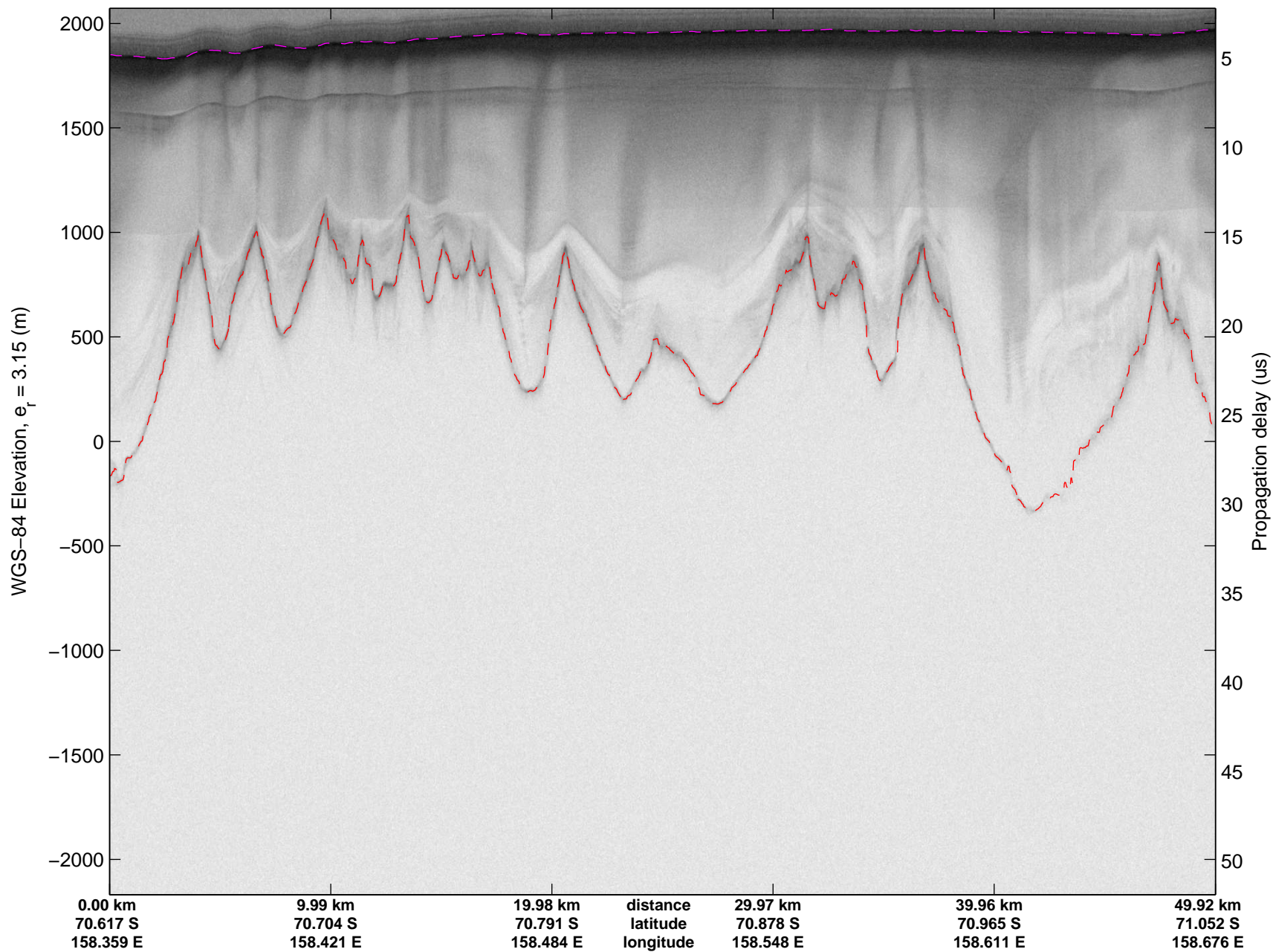


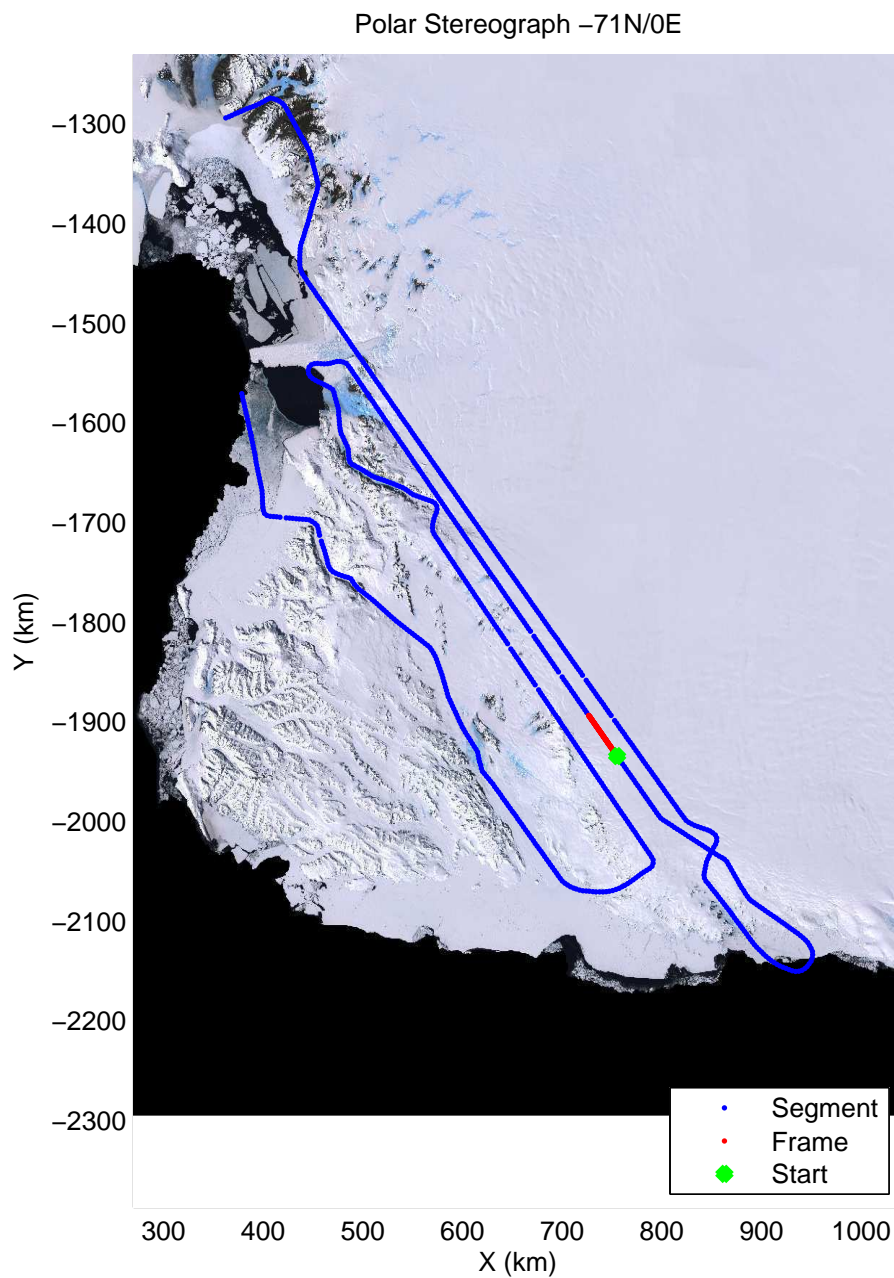
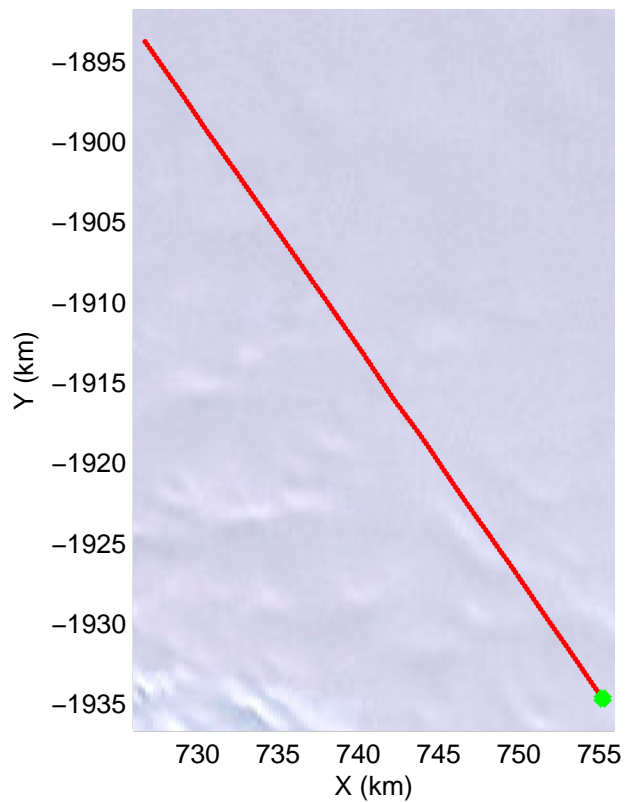
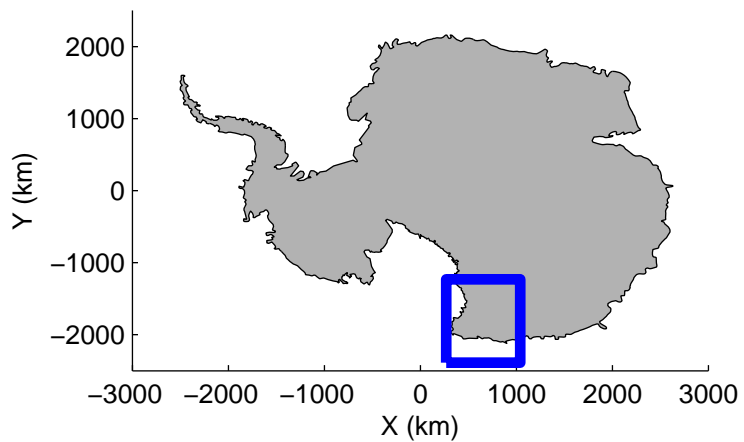


mcords3 2013_Antarctica_P3: "Victoria 01" 20131120_01_029: 00:30:07.7 to 00:36:06.0 GPS




mcords3 2013_Antarctica_P3: "Victoria 01" 20131120_01_029: 00:30:07.7 to 00:36:06.0 GPS

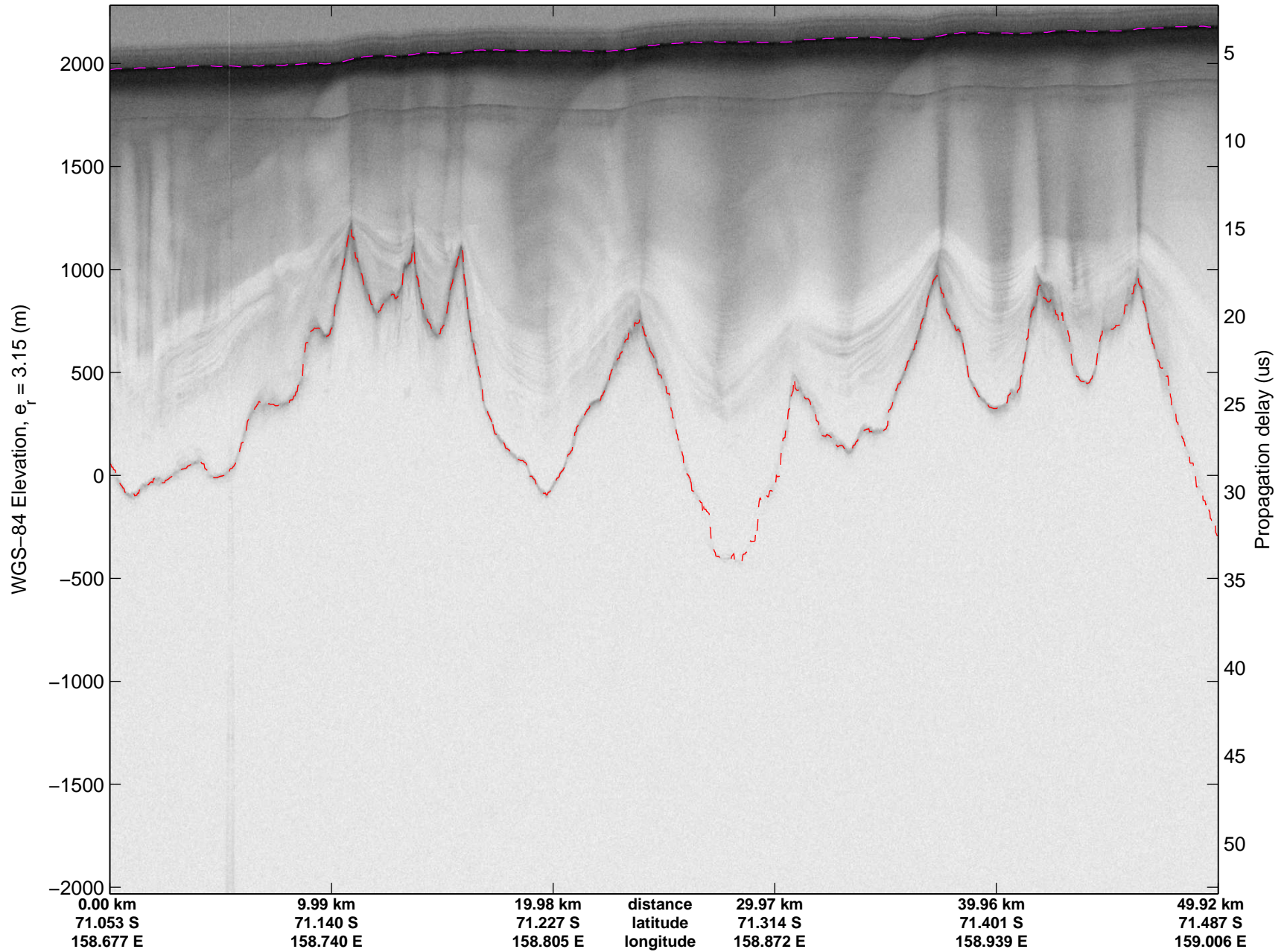


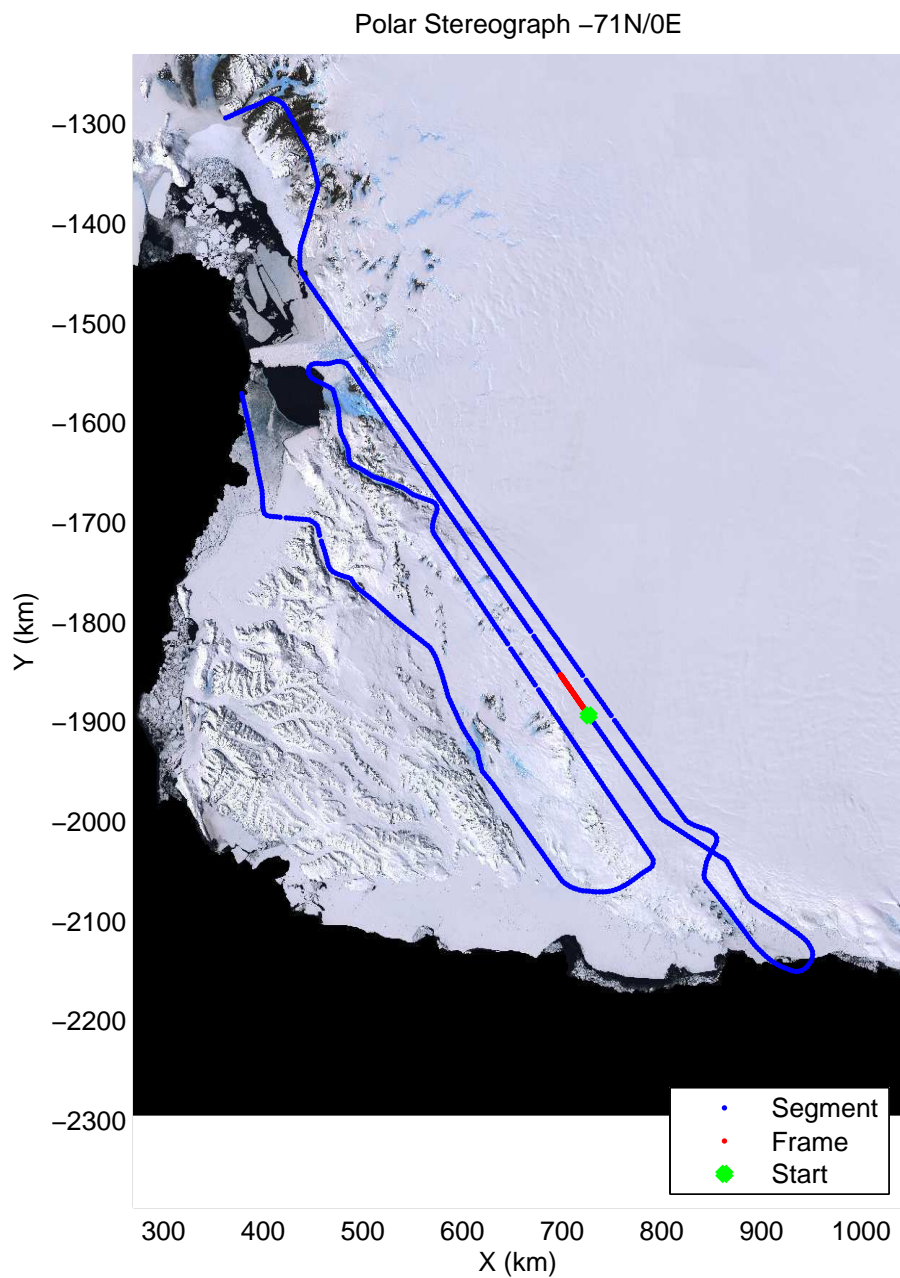

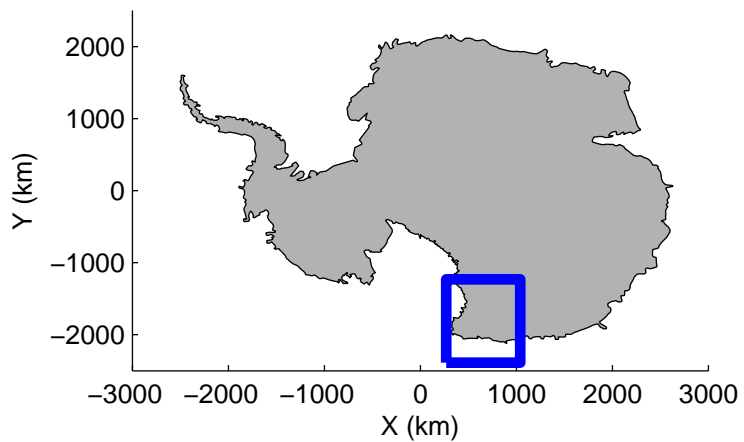


mcords3 2013_Antarctica_P3: "Victoria 01" 20131120_01_030: 00:36:06.6 to 00:42:06.1 GPS




mcords3 2013_Antarctica_P3: "Victoria 01" 20131120_01_030: 00:36:06.6 to 00:42:06.1 GPS

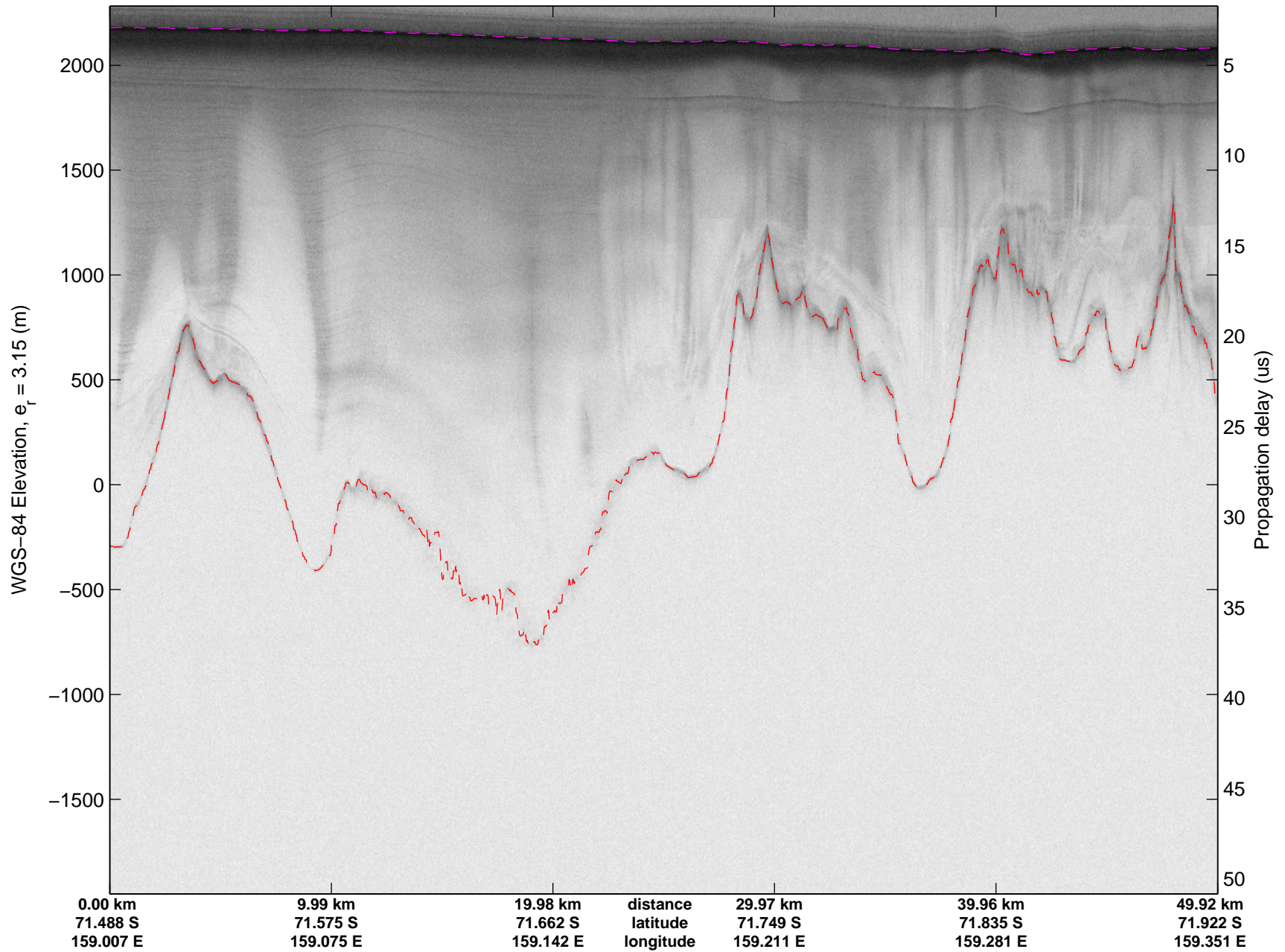


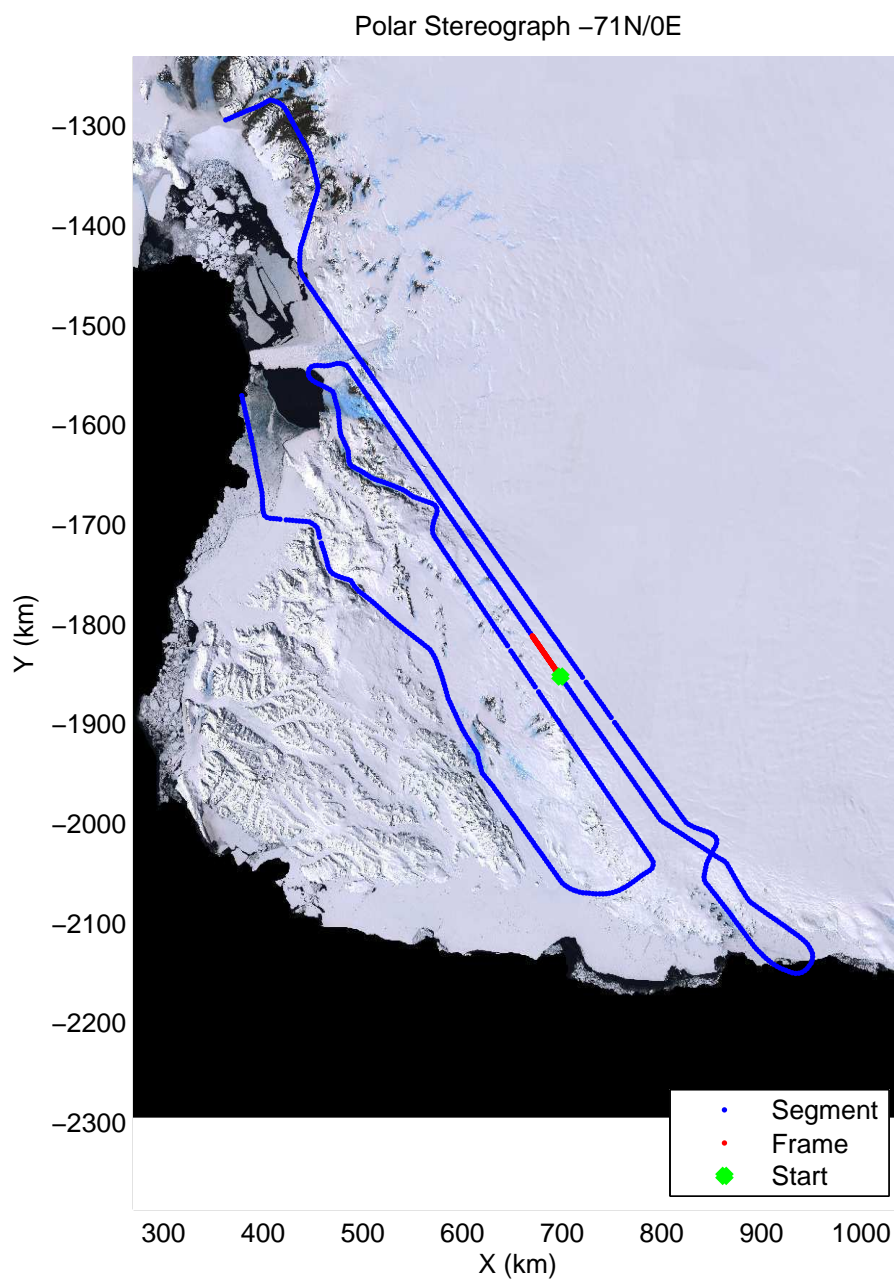
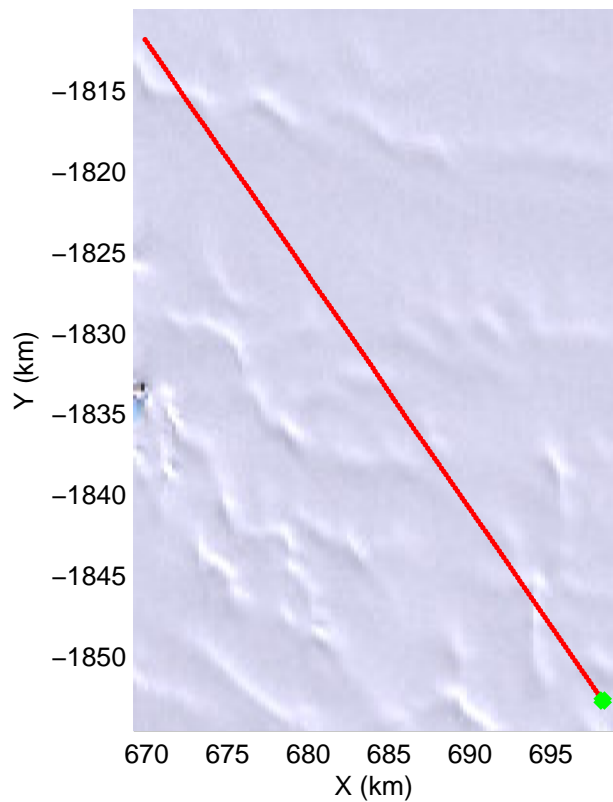
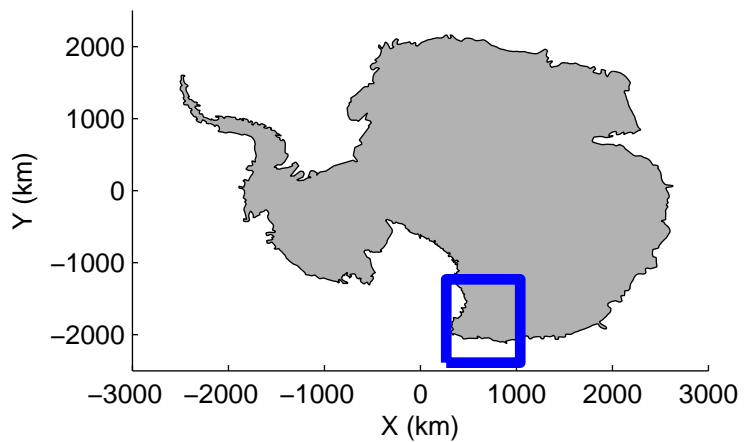


mcords3 2013_Antarctica_P3: "Victoria 01" 20131120_01_031: 00:42:06.7 to 00:48:00.4 GPS




mcords3 2013_Antarctica_P3: "Victoria 01" 20131120_01_031: 00:42:06.7 to 00:48:00.4 GPS

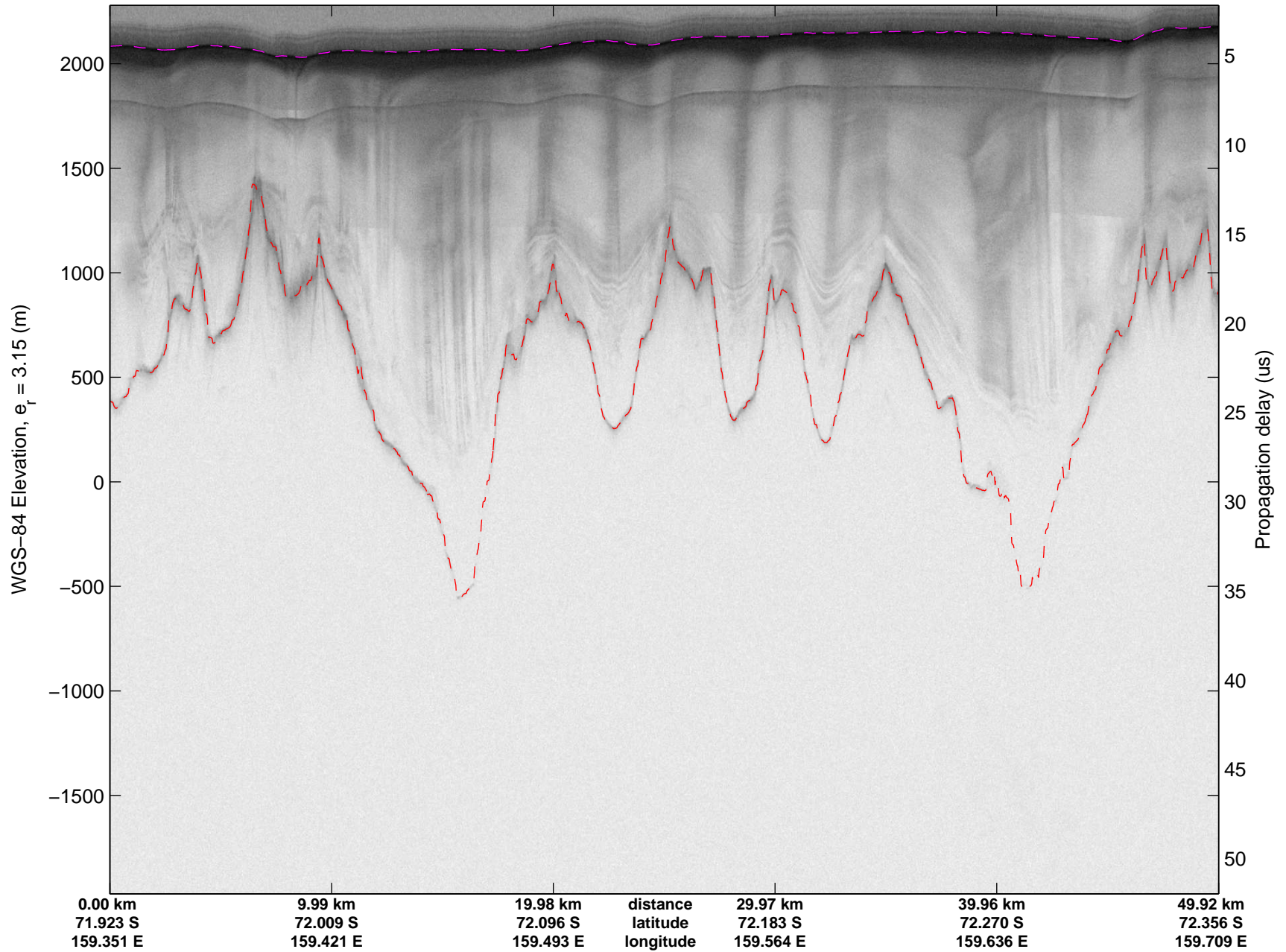


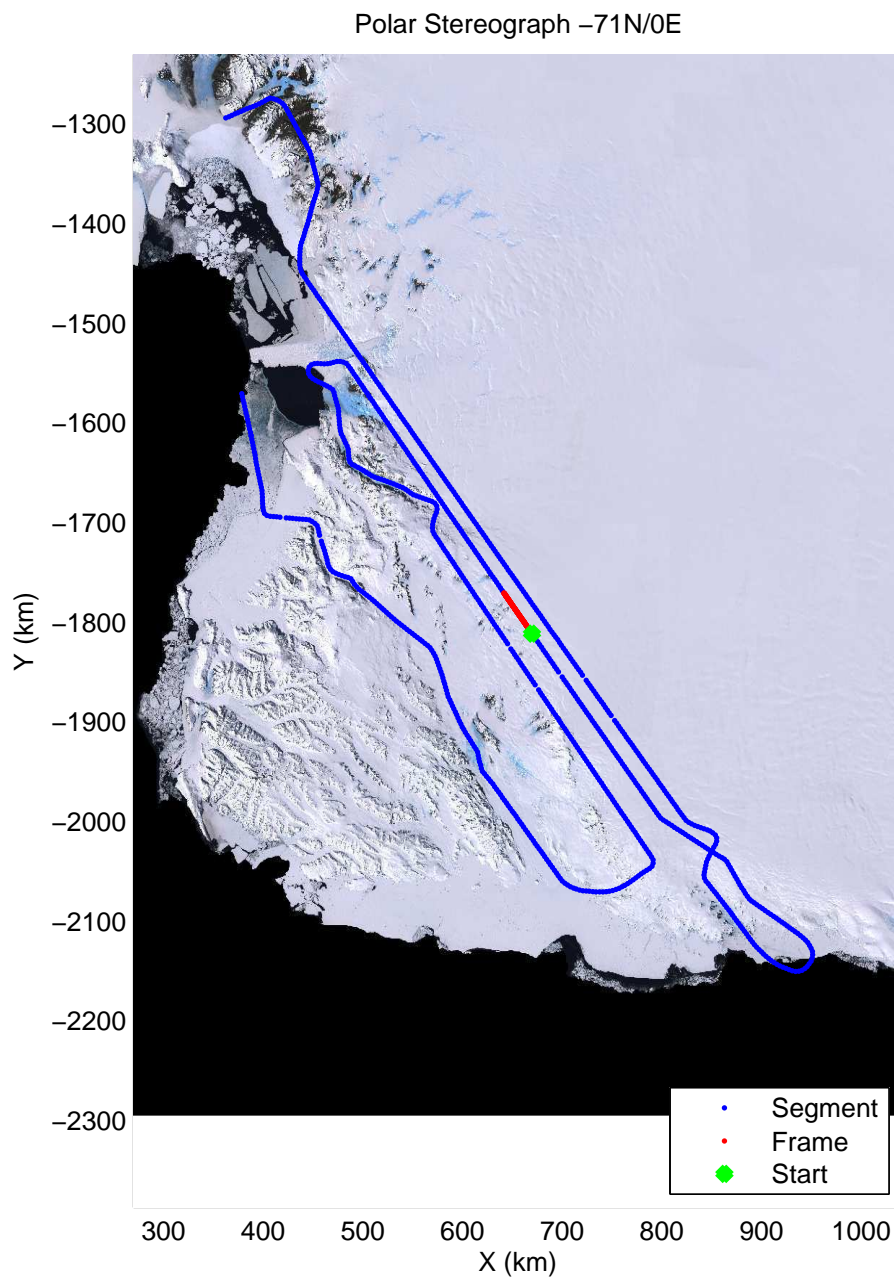
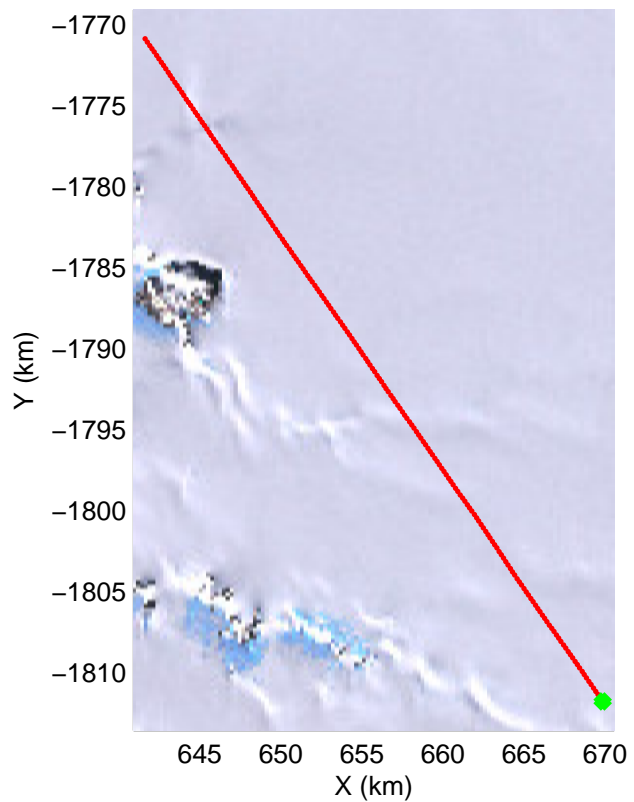
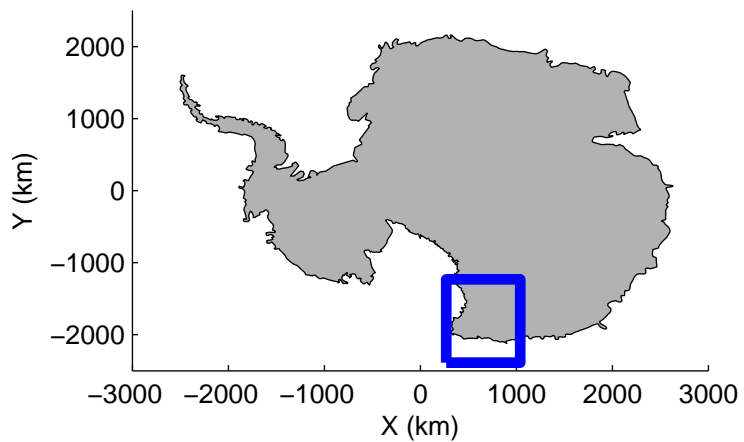


mcords3 2013_Antarctica_P3: "Victoria 01" 20131120_01_032: 00:48:00.9 to 00:53:57.9 GPS




mcords3 2013_Antarctica_P3: "Victoria 01" 20131120_01_032: 00:48:00.9 to 00:53:57.9 GPS

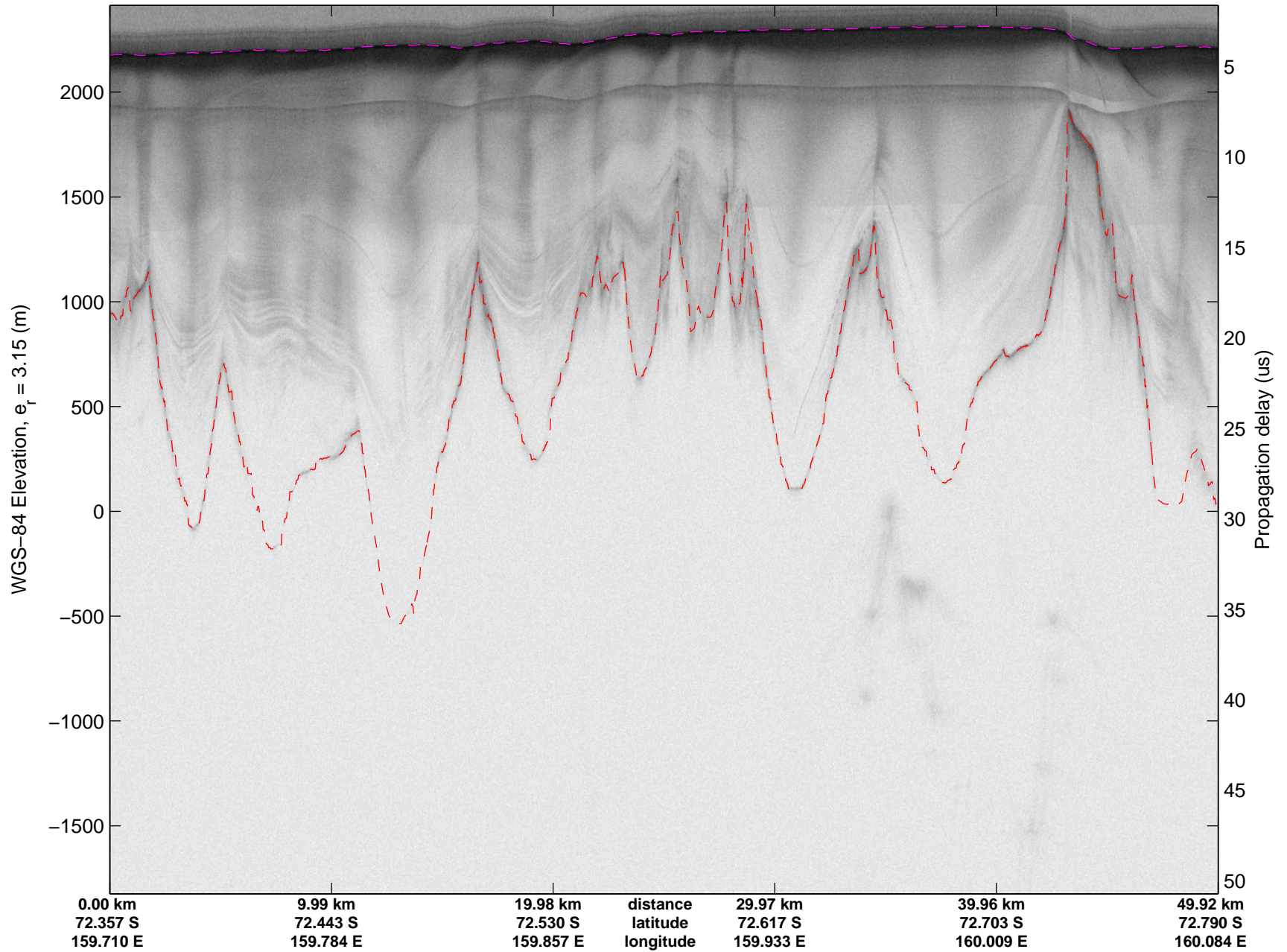


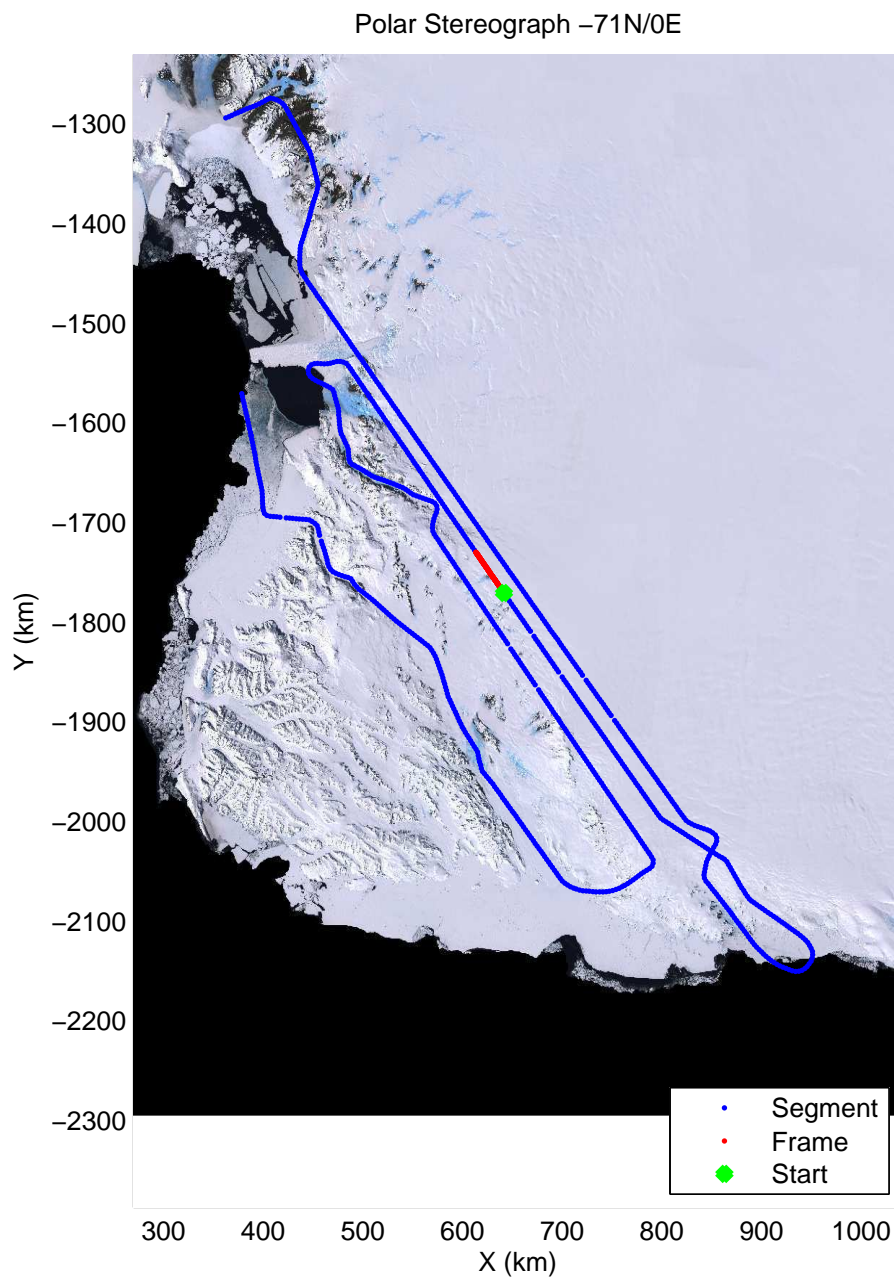

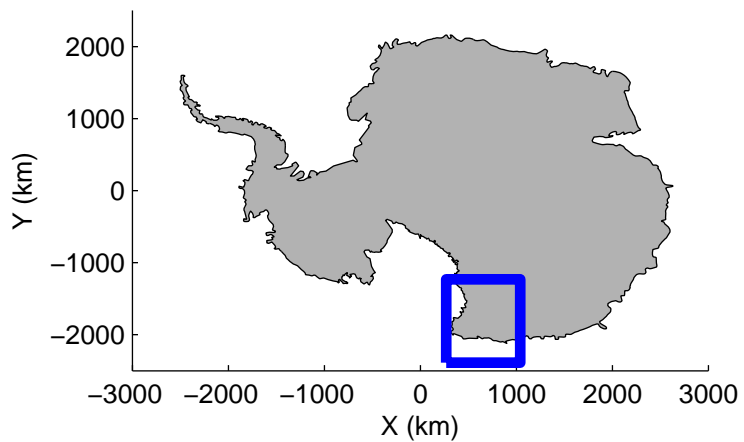


mcords3 2013_Antarctica_P3: "Victoria 01" 20131120_01_033: 00:53:58.5 to 00:59:55.6 GPS




mcords3 2013_Antarctica_P3: "Victoria 01" 20131120_01_033: 00:53:58.5 to 00:59:55.6 GPS

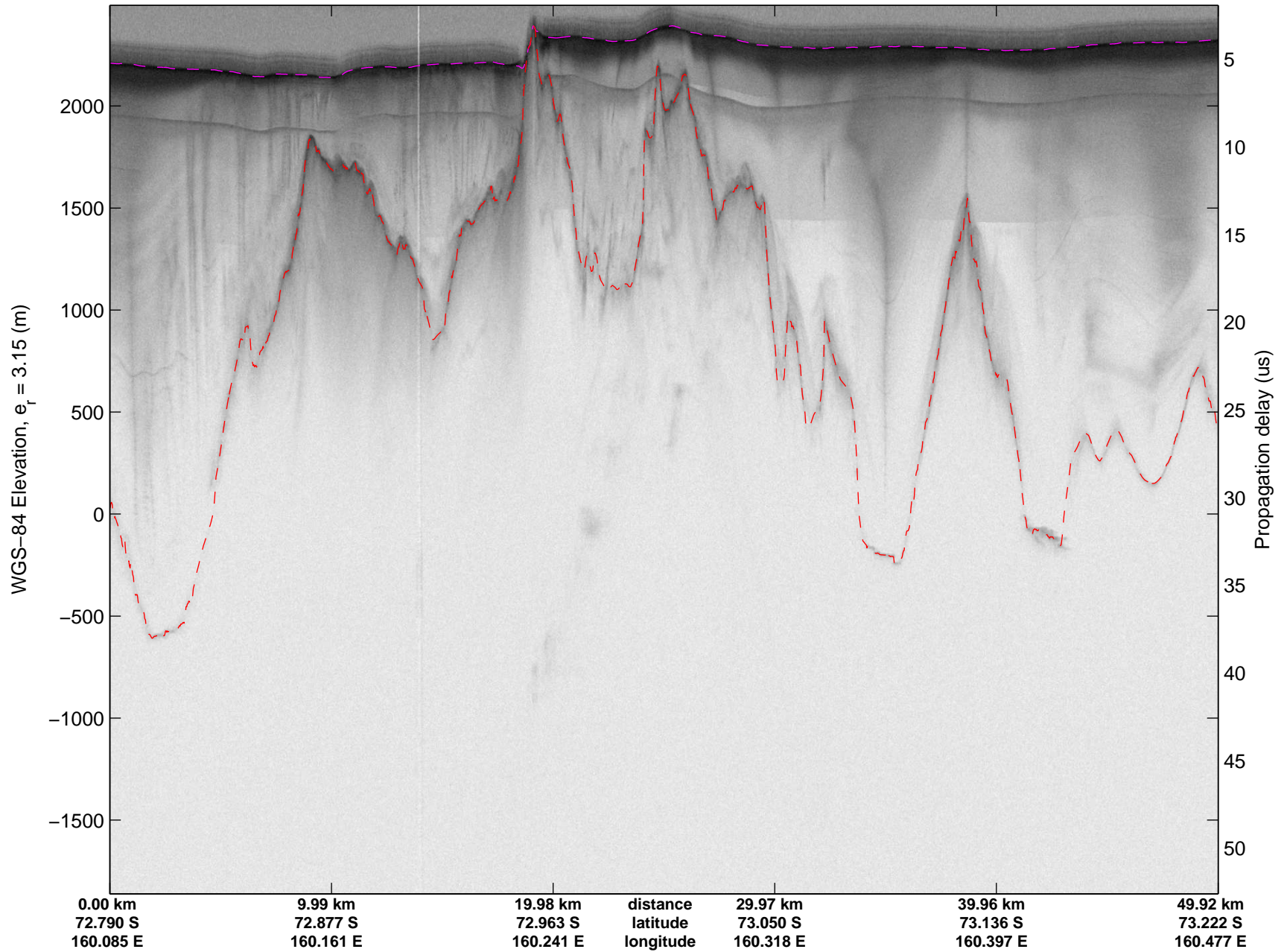


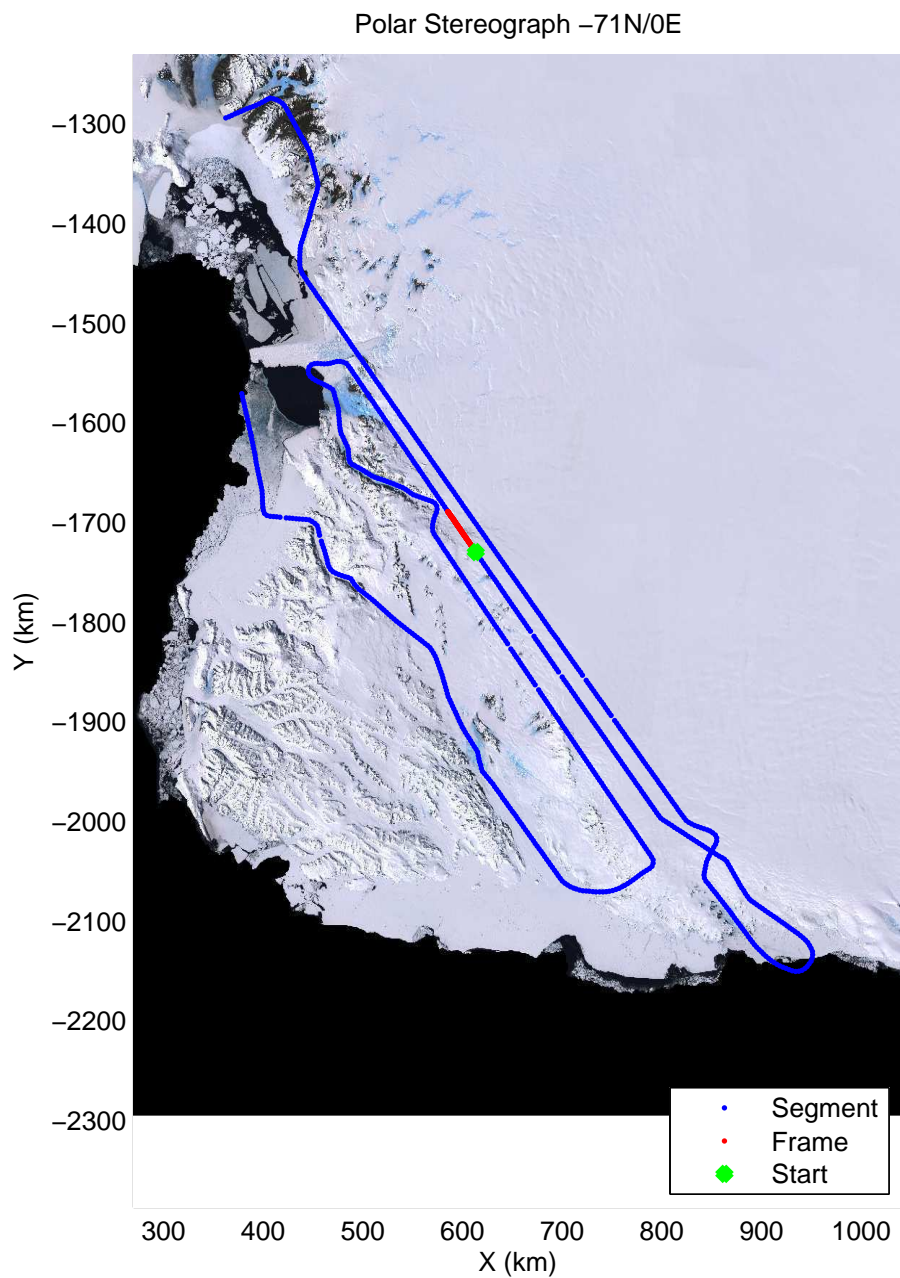
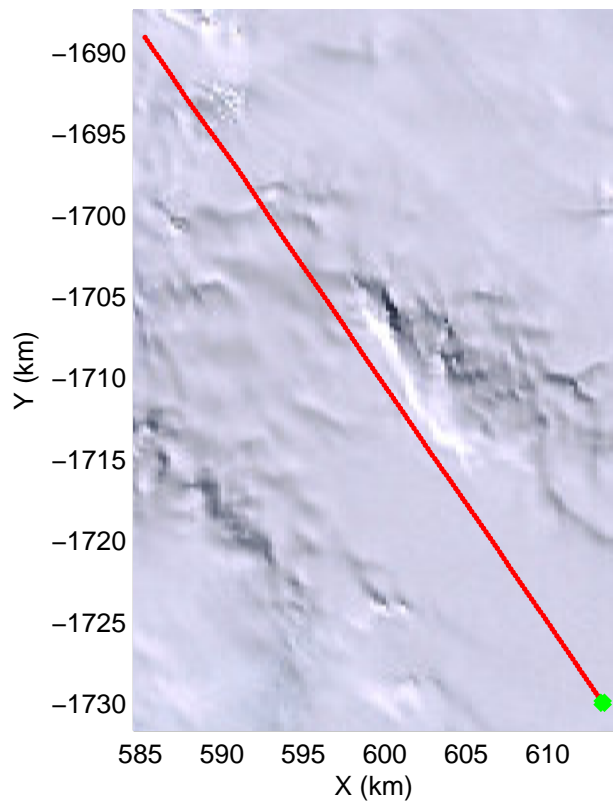
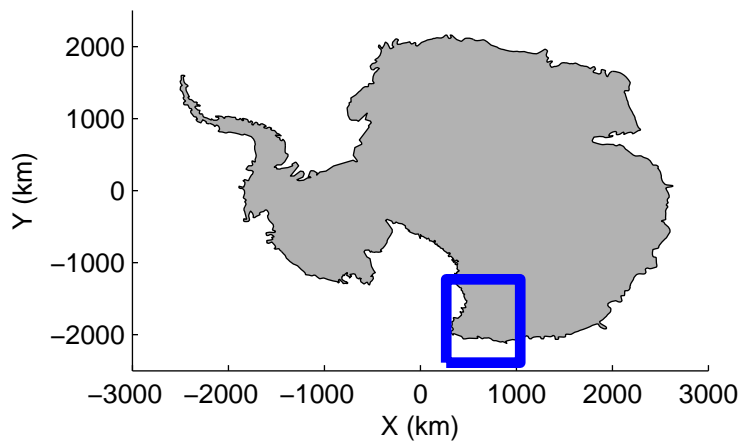


mcords3 2013_Antarctica_P3: "Victoria 01" 20131120_01_034: 00:59:56.2 to 01:05:42.1 GPS




mcords3 2013_Antarctica_P3: "Victoria 01" 20131120_01_034: 00:59:56.2 to 01:05:42.1 GPS

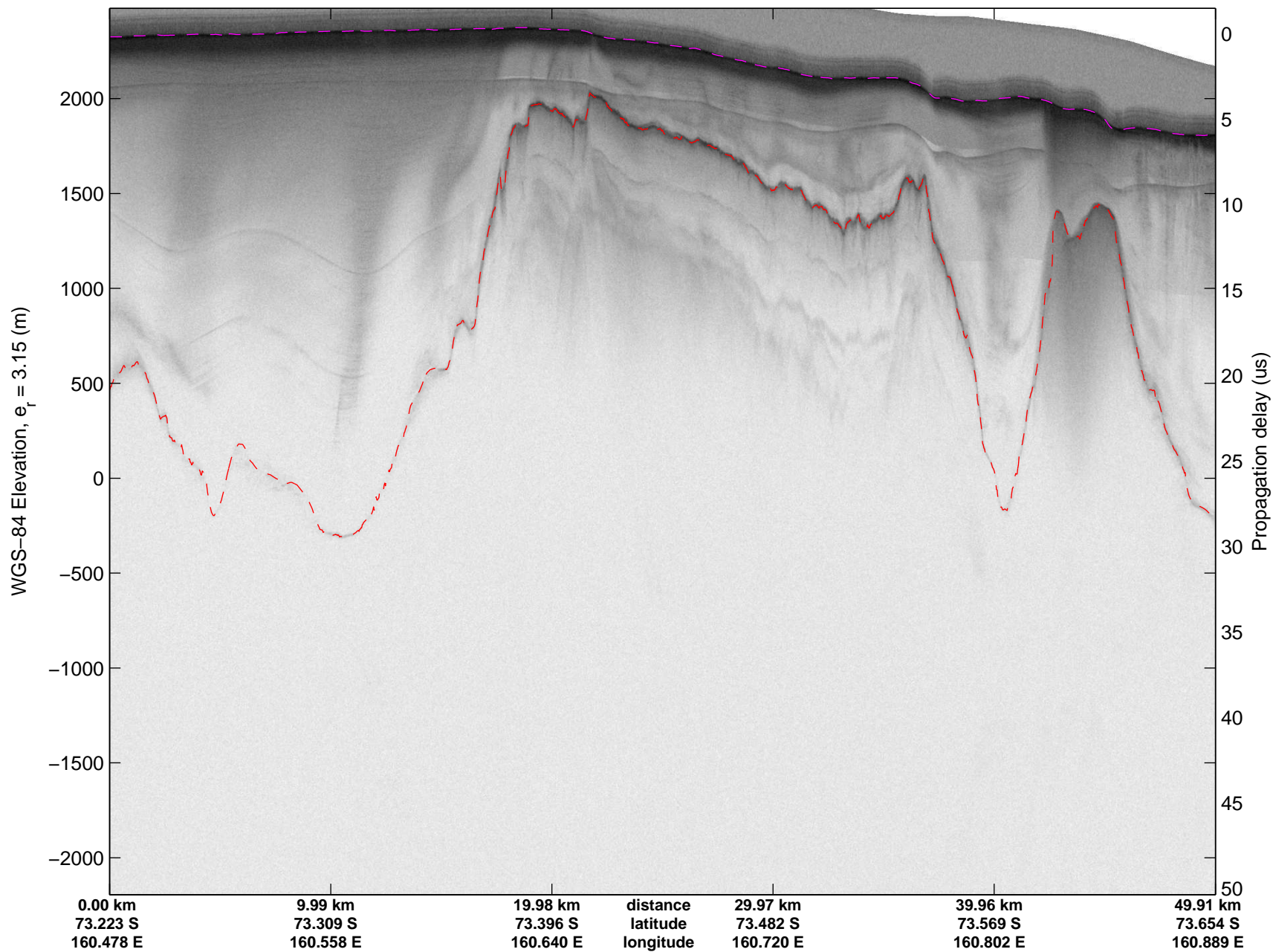


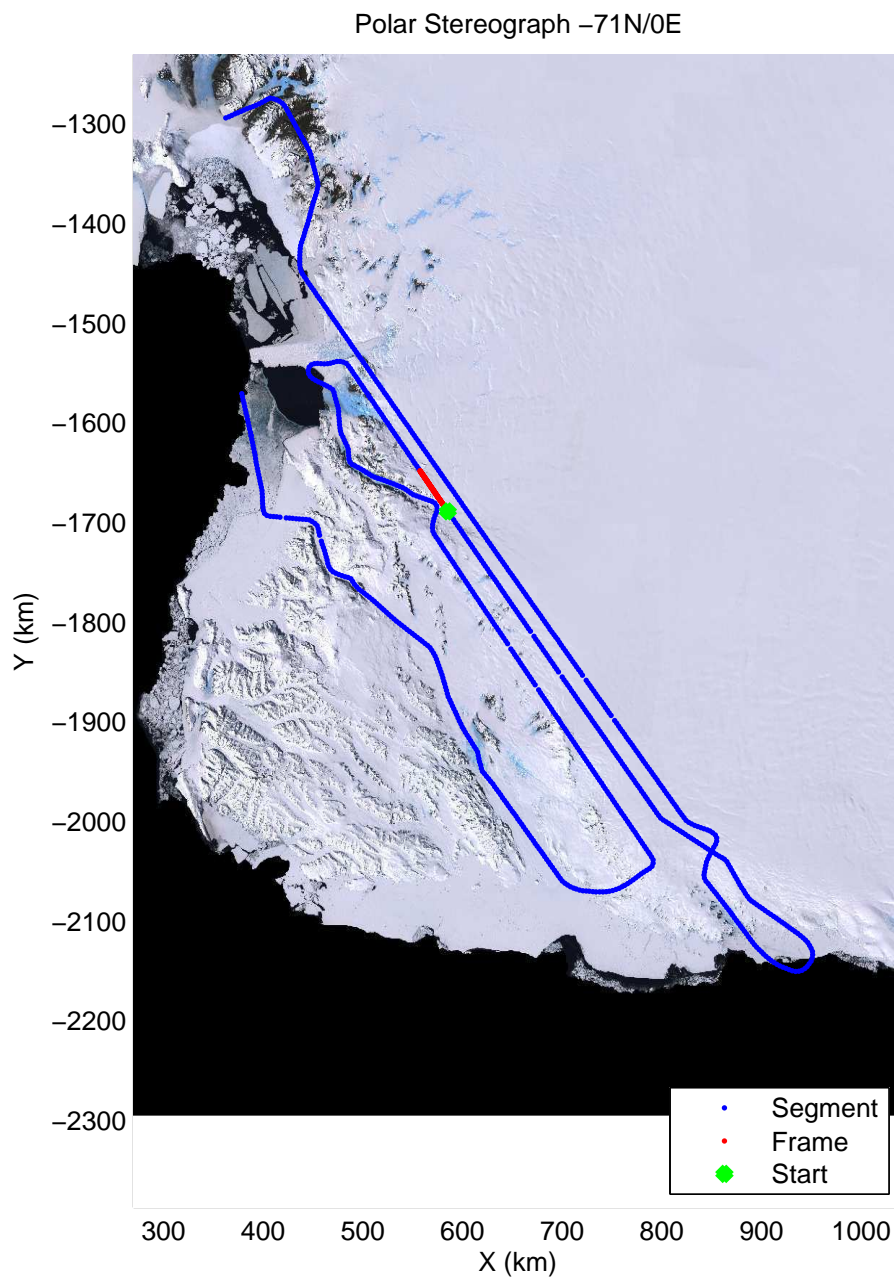
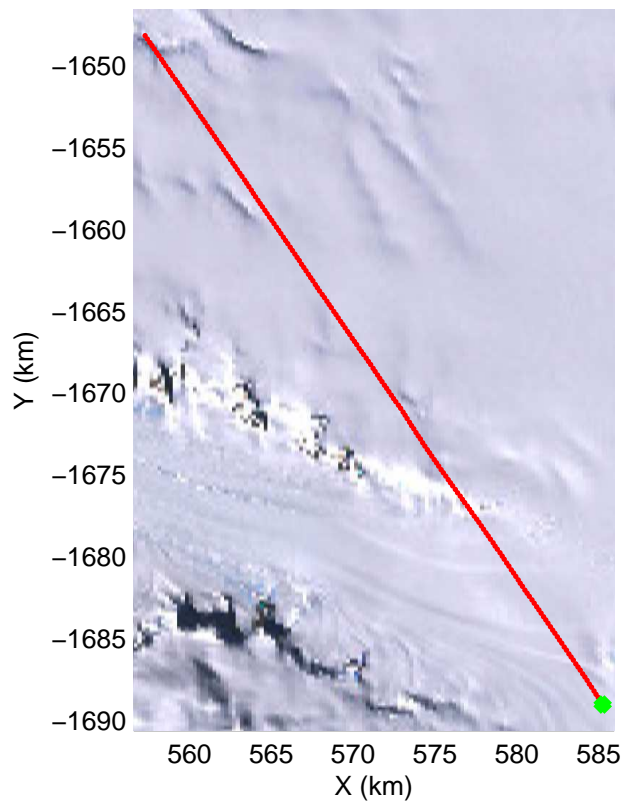
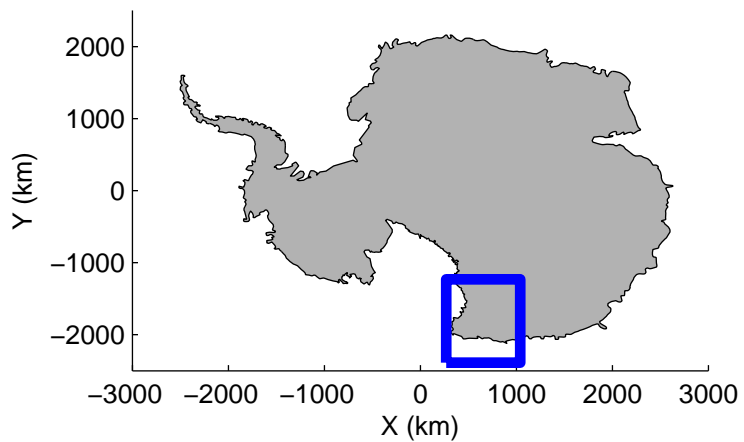


mcords3 2013_Antarctica_P3: "Victoria 01" 20131120_01_035: 01:05:42.7 to 01:11:31.4 GPS




mcords3 2013_Antarctica_P3: "Victoria 01" 20131120_01_035: 01:05:42.7 to 01:11:31.4 GPS

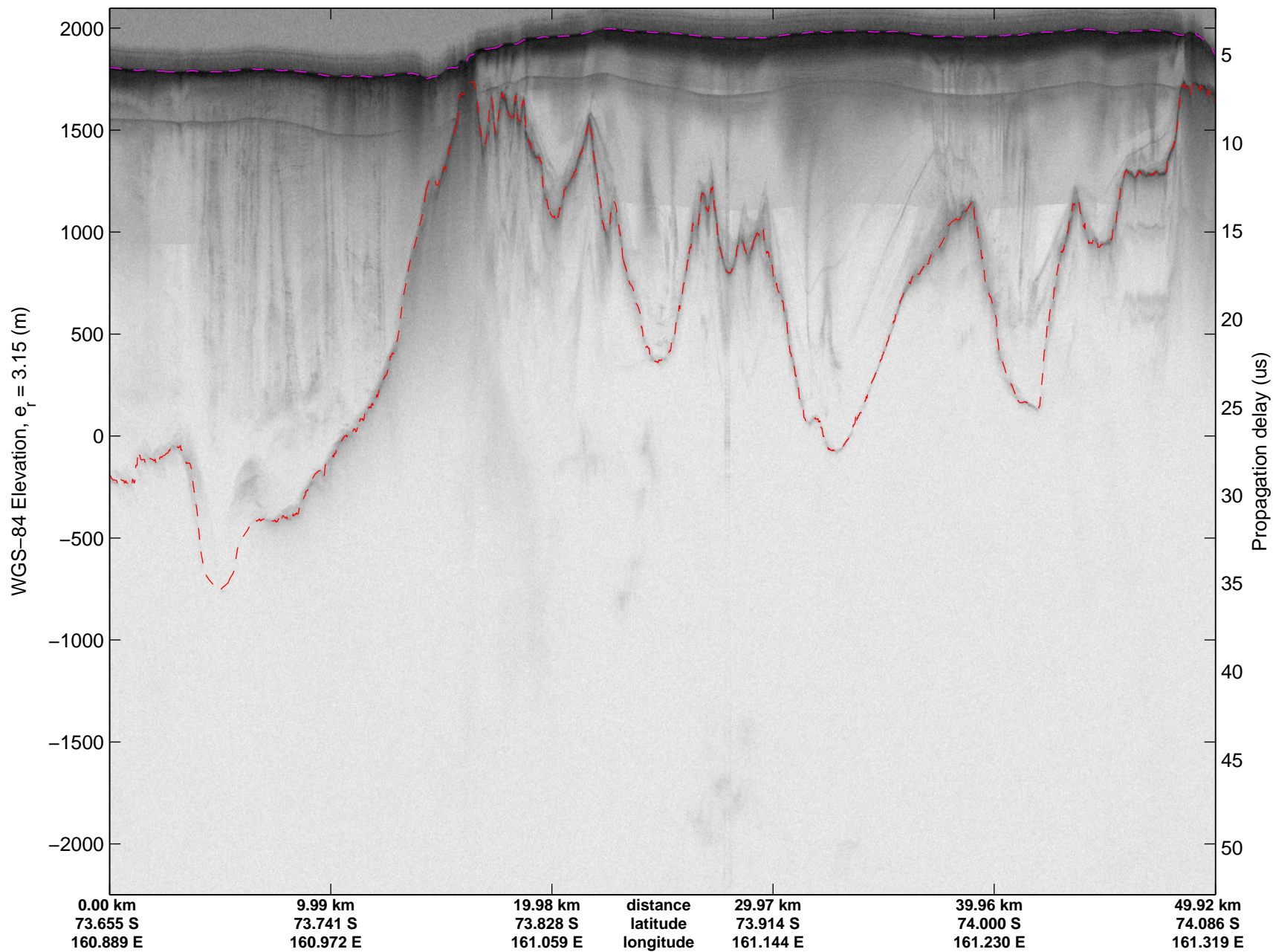


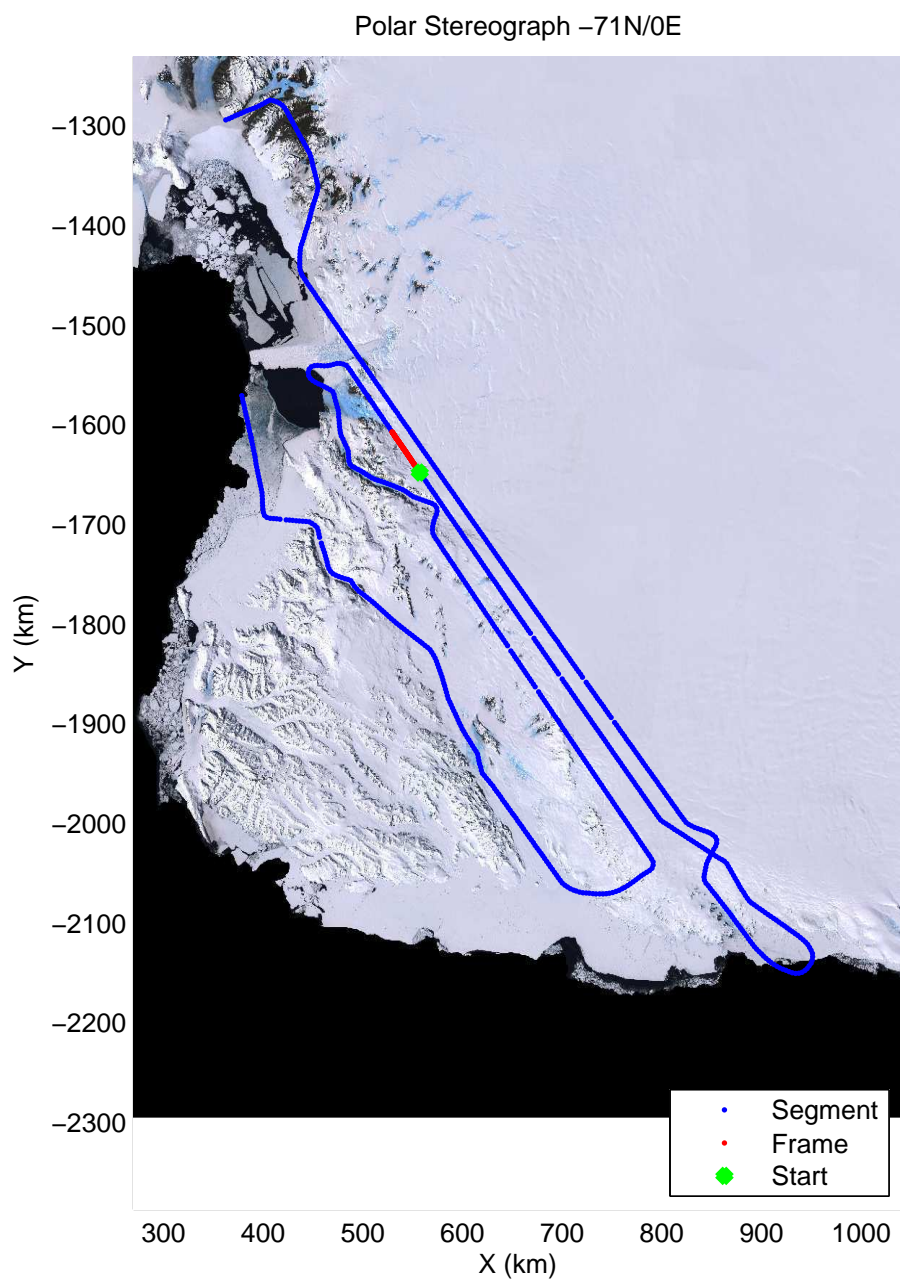
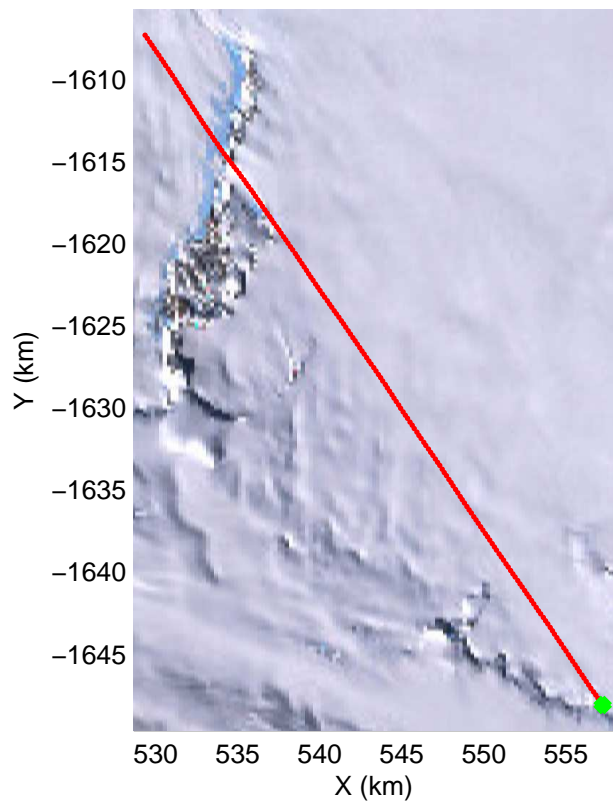
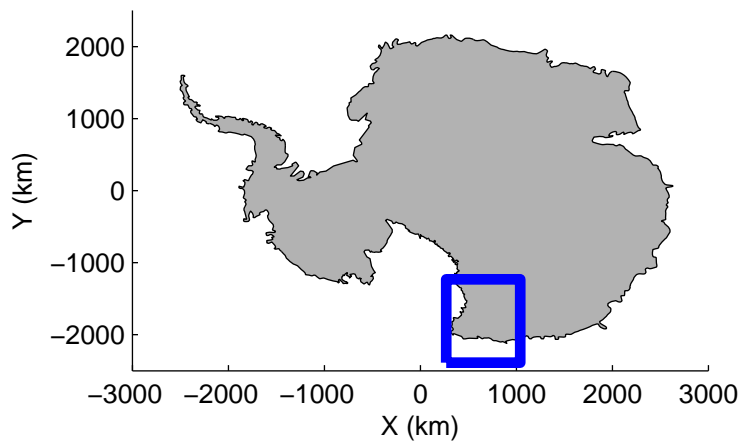


mcords3 2013_Antarctica_P3: "Victoria 01" 20131120_01_036: 01:11:31.9 to 01:17:34.1 GPS




mcords3 2013_Antarctica_P3: "Victoria 01" 20131120_01_036: 01:11:31.9 to 01:17:34.1 GPS

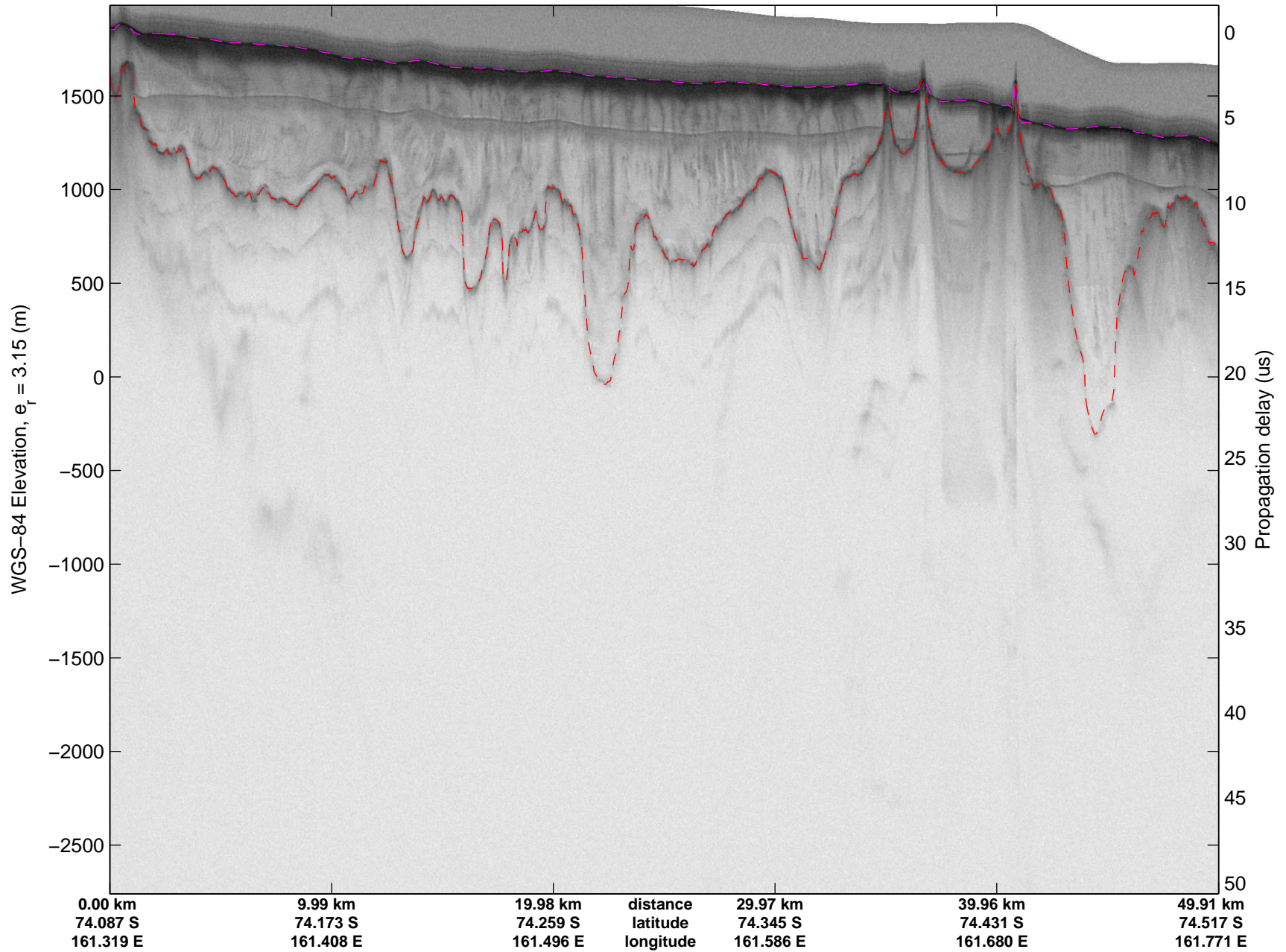


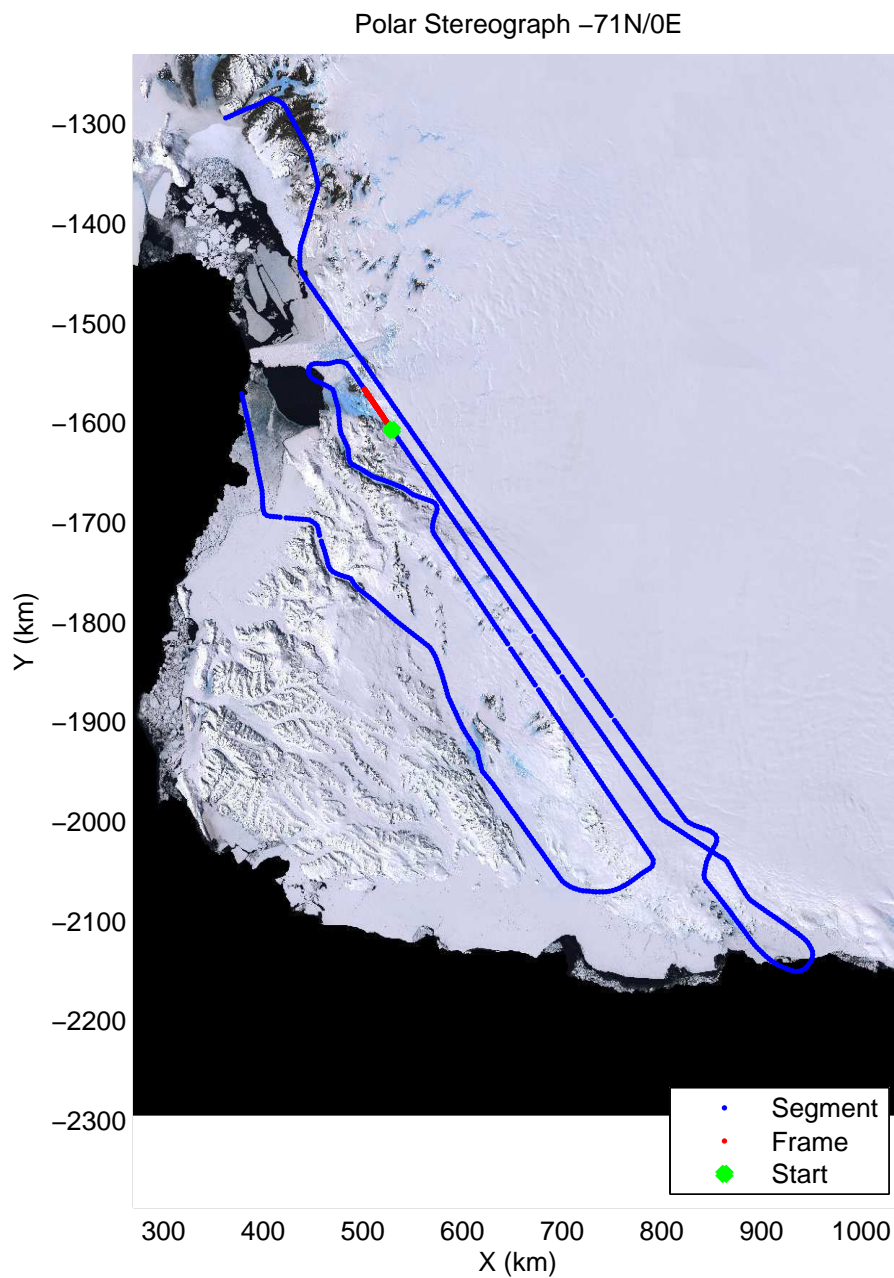
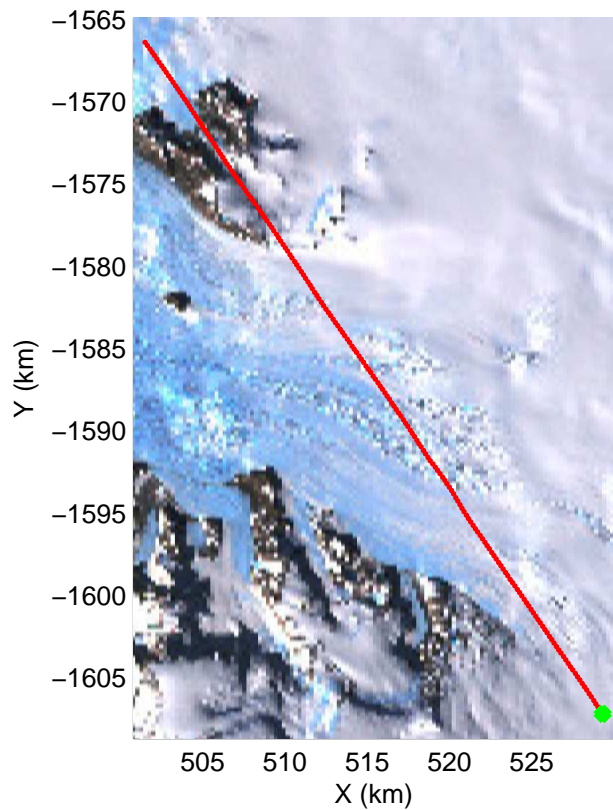
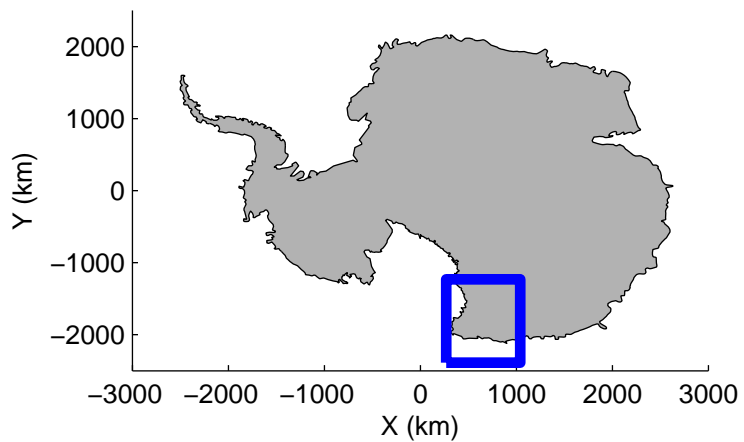


mcords3 2013_Antarctica_P3: "Victoria 01" 20131120_01_037: 01:17:34.6 to 01:23:26.2 GPS




mcords3 2013_Antarctica_P3: "Victoria 01" 20131120_01_037: 01:17:34.6 to 01:23:26.2 GPS




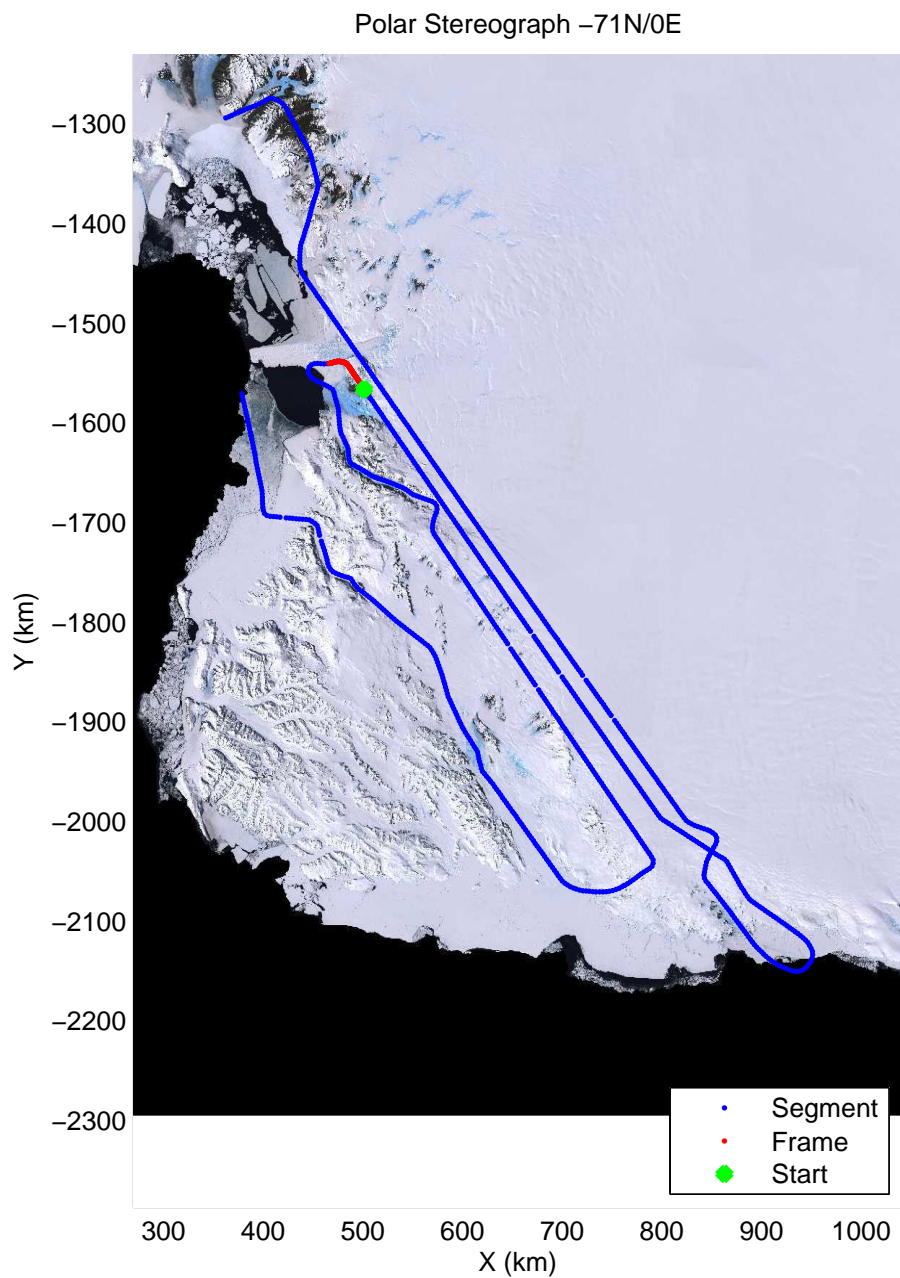
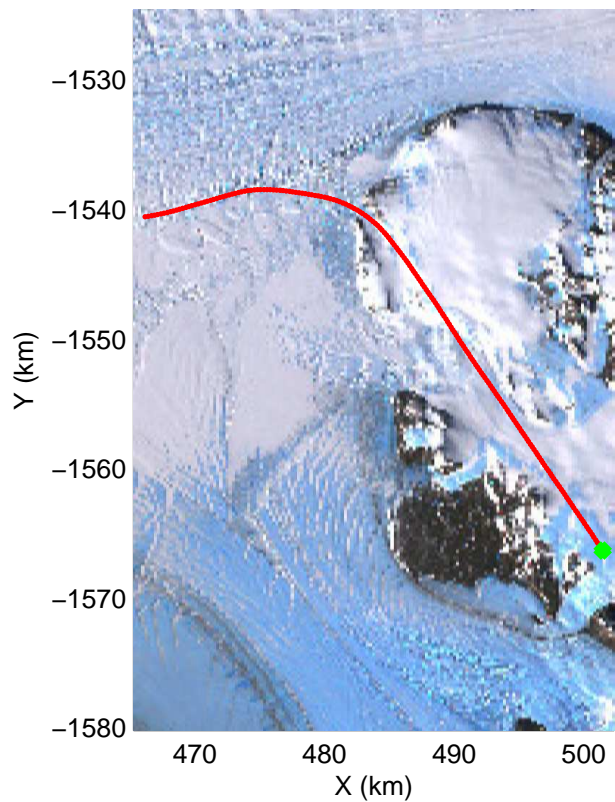
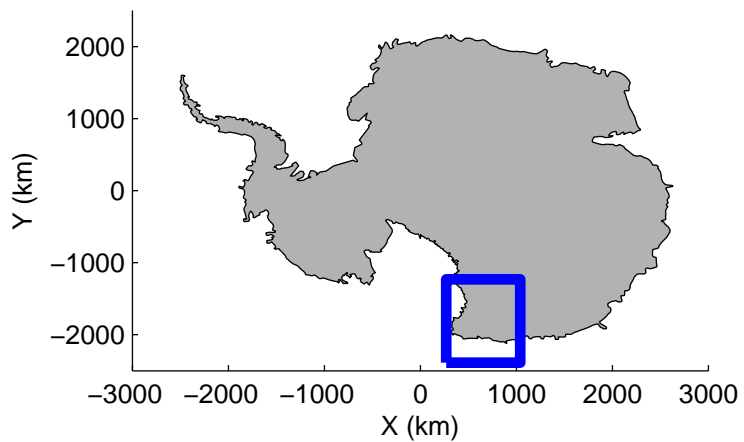


mcords3 2013_Antarctica_P3: "Victoria 01" 20131120_01_038: 01:23:26.8 to 01:29:21.3 GPS




mcords3 2013_Antarctica_P3: "Victoria 01" 20131120_01_038: 01:23:26.8 to 01:29:21.3 GPS




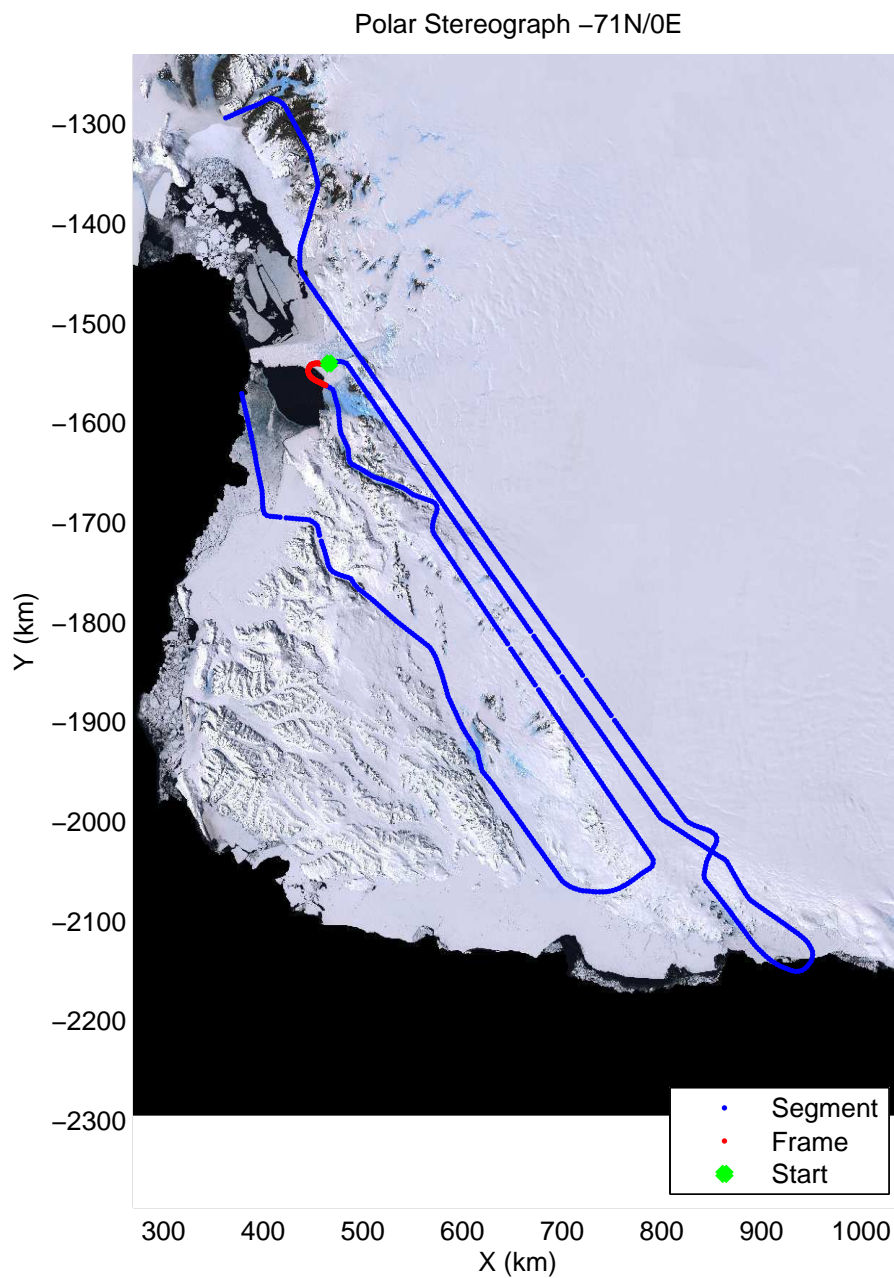
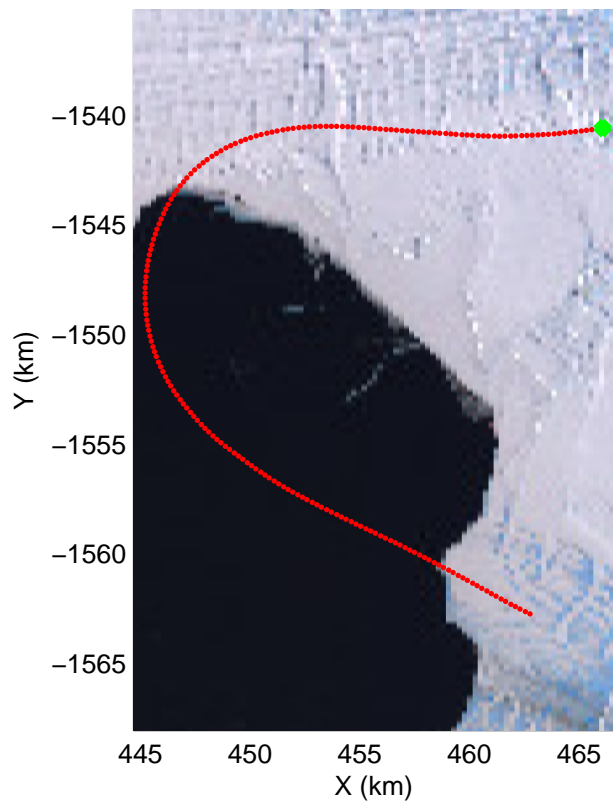
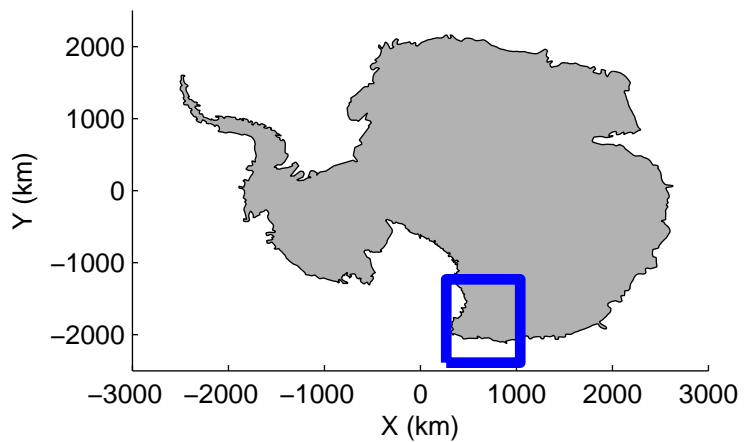


mcords3 2013_Antarctica_P3: "Victoria 01" 20131120_01_039: 01:29:21.9 to 01:35:21.8 GPS




mcords3 2013_Antarctica_P3: "Victoria 01" 20131120_01_039: 01:29:21.9 to 01:35:21.8 GPS




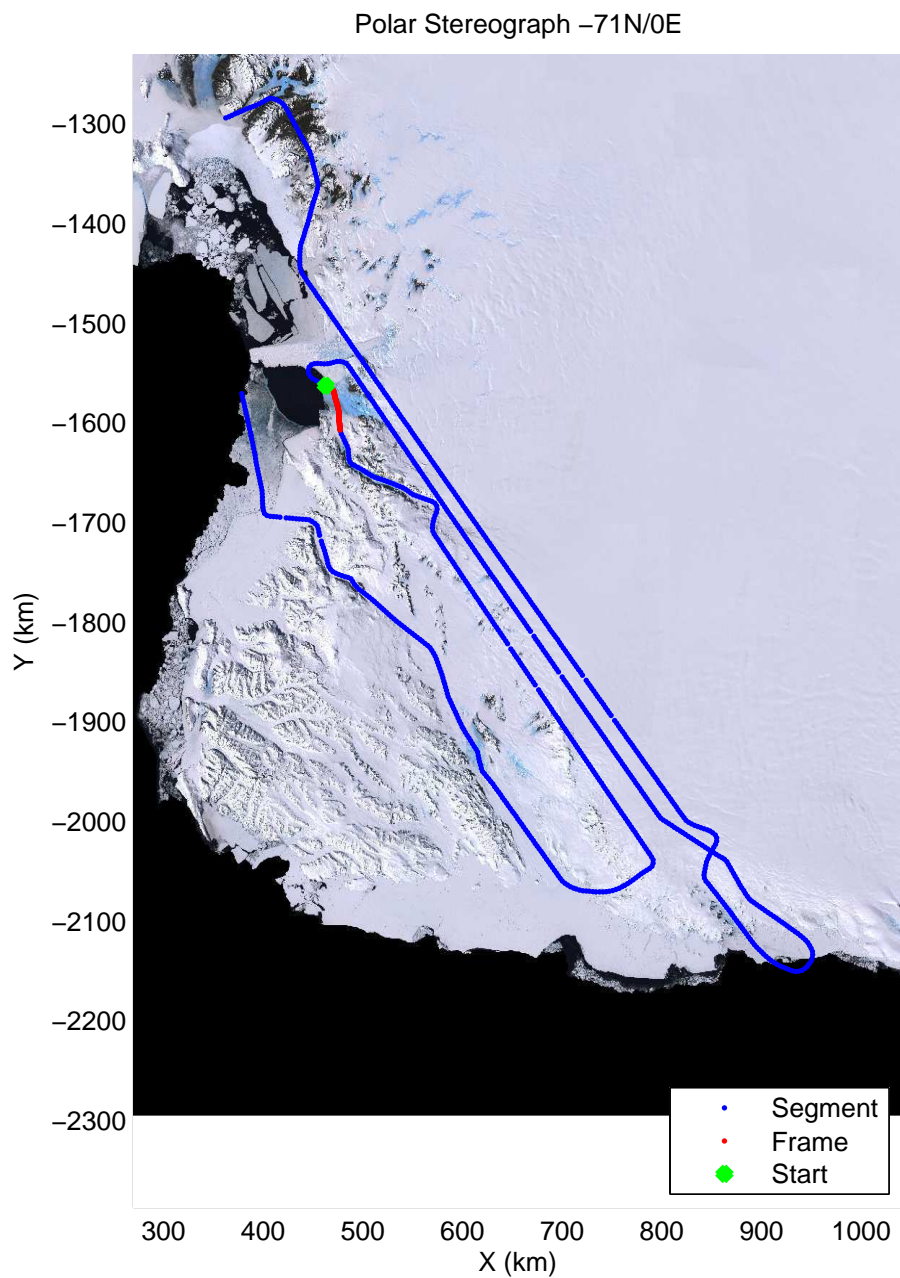
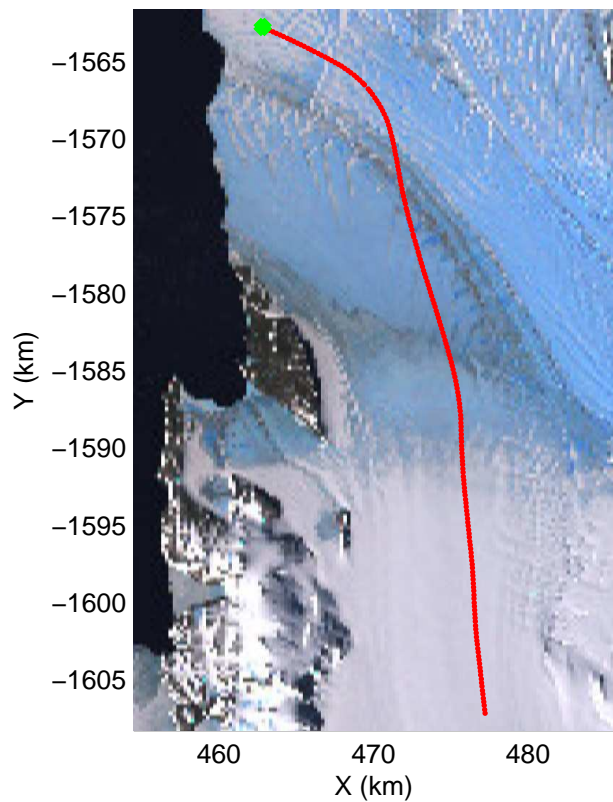
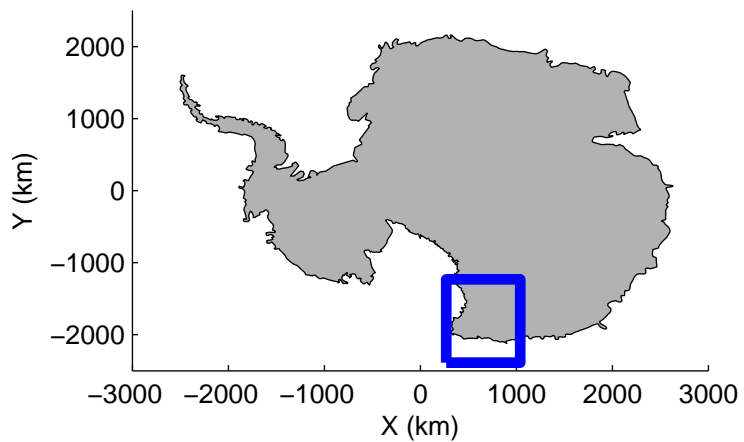


mcords3 2013_Antarctica_P3: "Victoria 01" 20131120_01_040: 01:35:22.4 to 01:41:28.9 GPS




mcords3 2013_Antarctica_P3: "Victoria 01" 20131120_01_040: 01:35:22.4 to 01:41:28.9 GPS




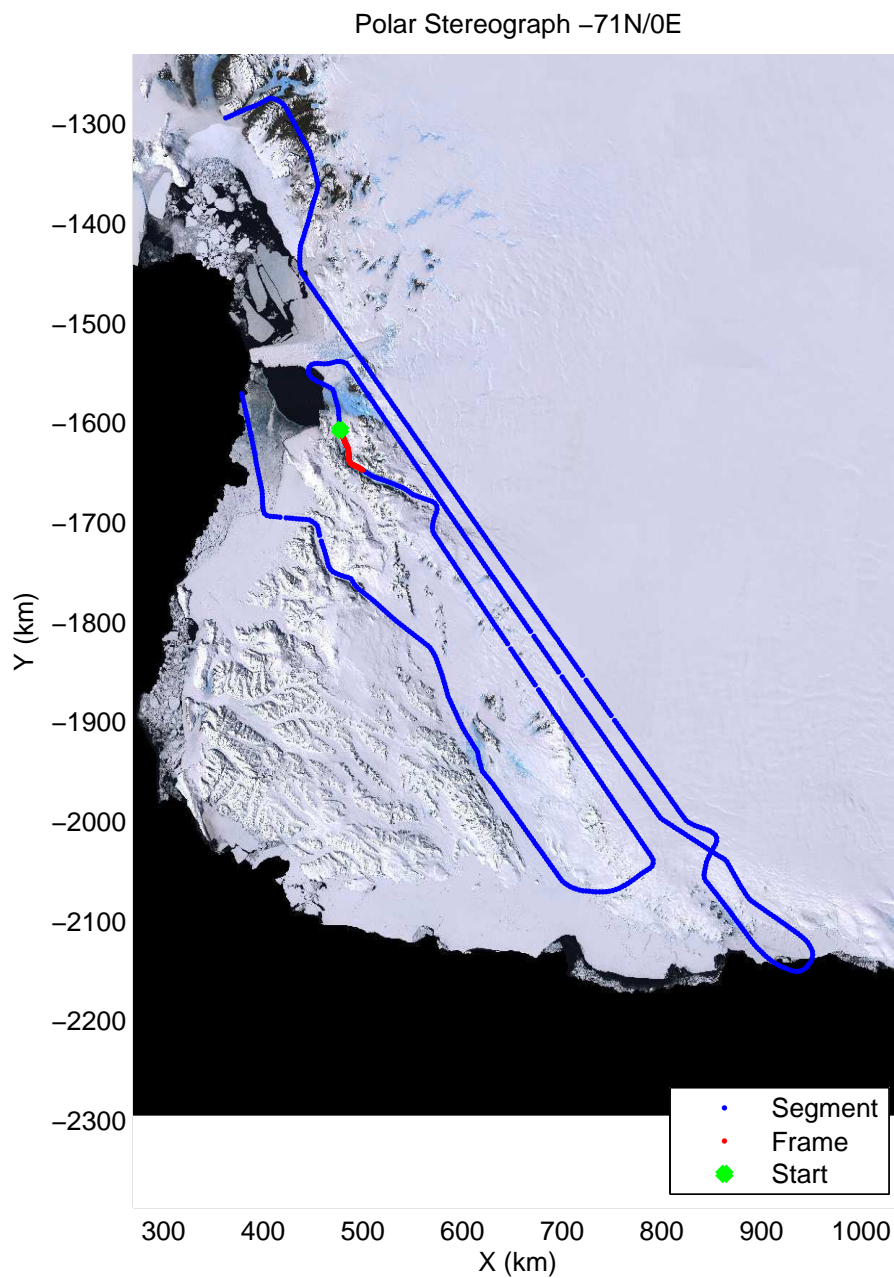
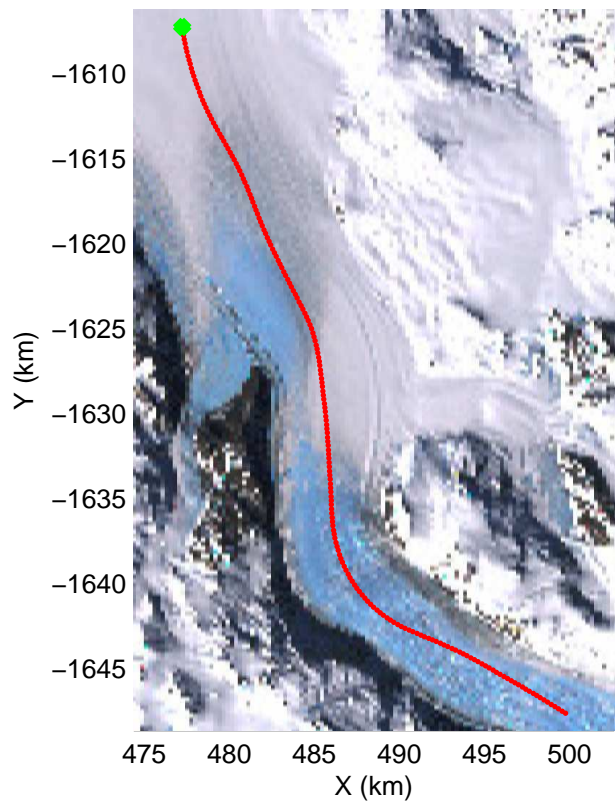
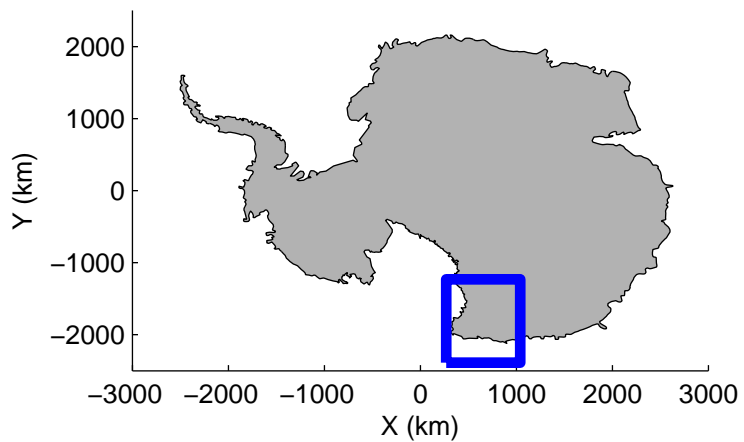


mcords3 2013_Antarctica_P3: "Victoria 01" 20131120_01_041: 01:41:29.5 to 01:47:31.5 GPS




mcords3 2013_Antarctica_P3: "Victoria 01" 20131120_01_041: 01:41:29.5 to 01:47:31.5 GPS

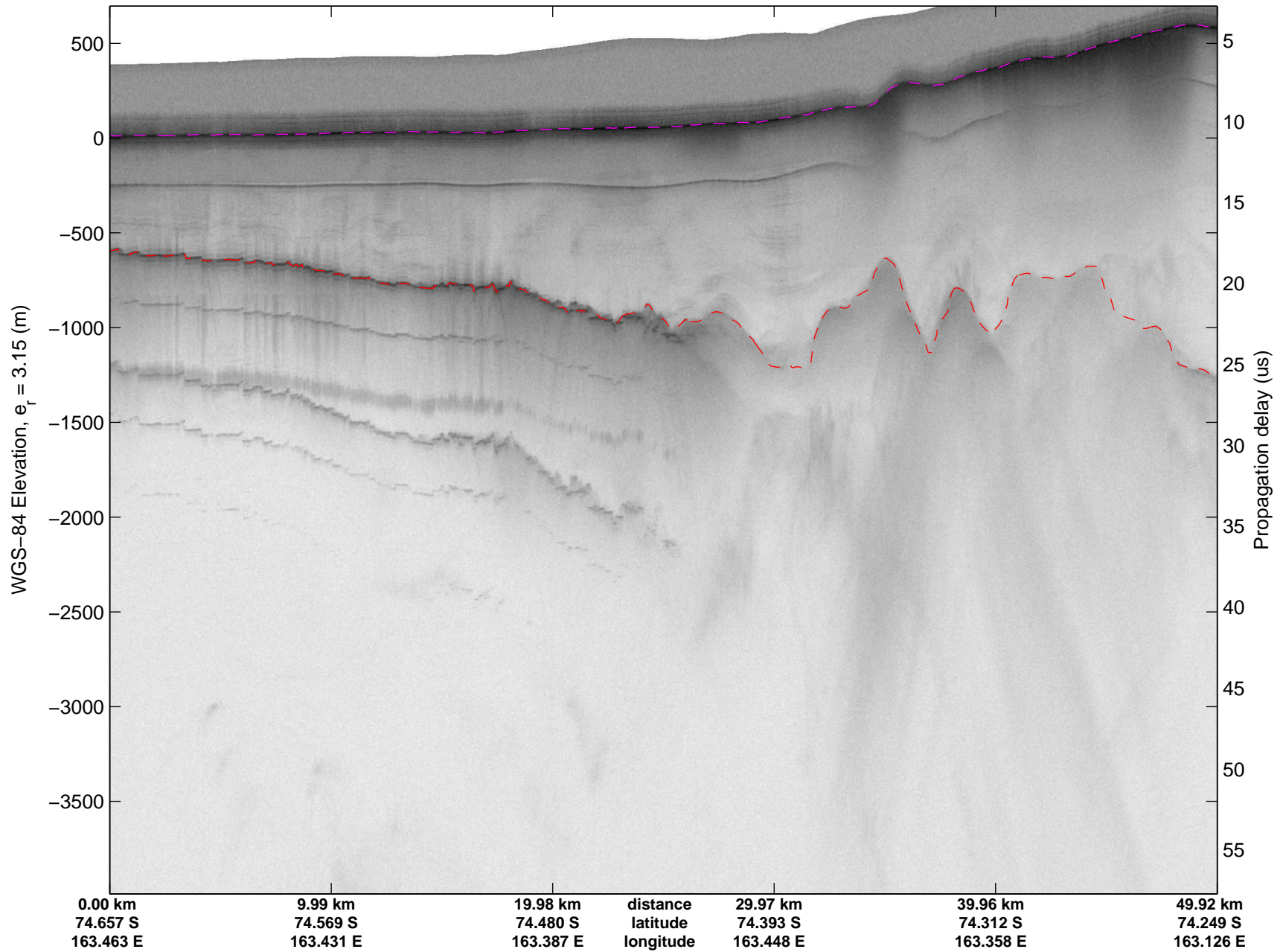


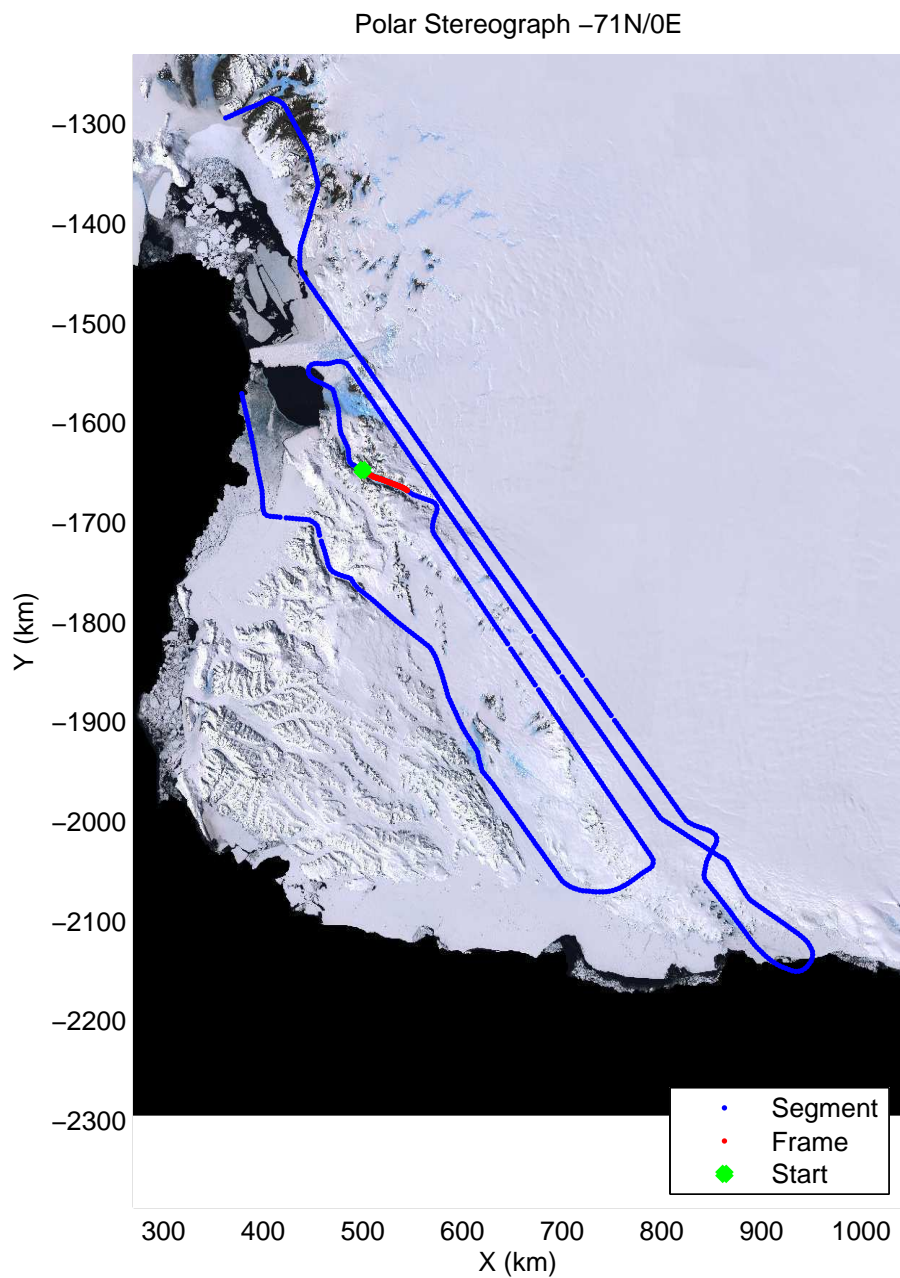
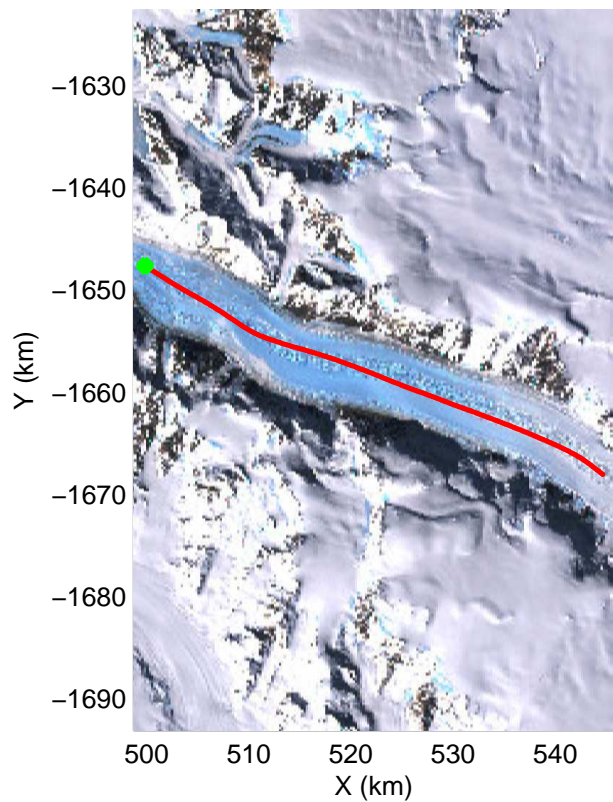
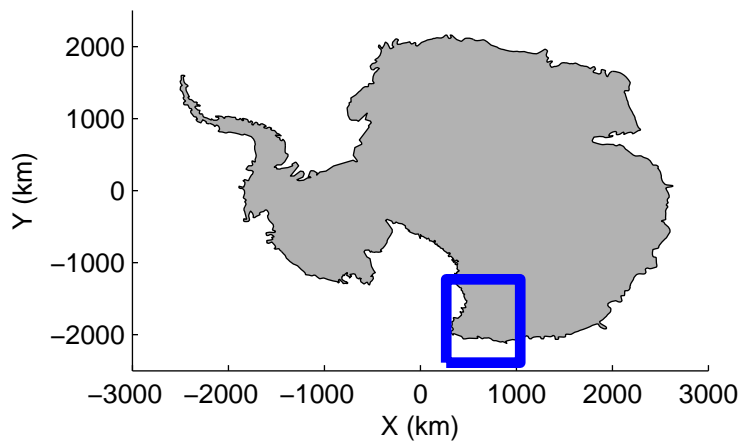


mcords3 2013_Antarctica_P3: "Victoria 01" 20131120_01_042: 01:47:32.1 to 01:53:32.1 GPS




mcords3 2013_Antarctica_P3: "Victoria 01" 20131120_01_042: 01:47:32.1 to 01:53:32.1 GPS




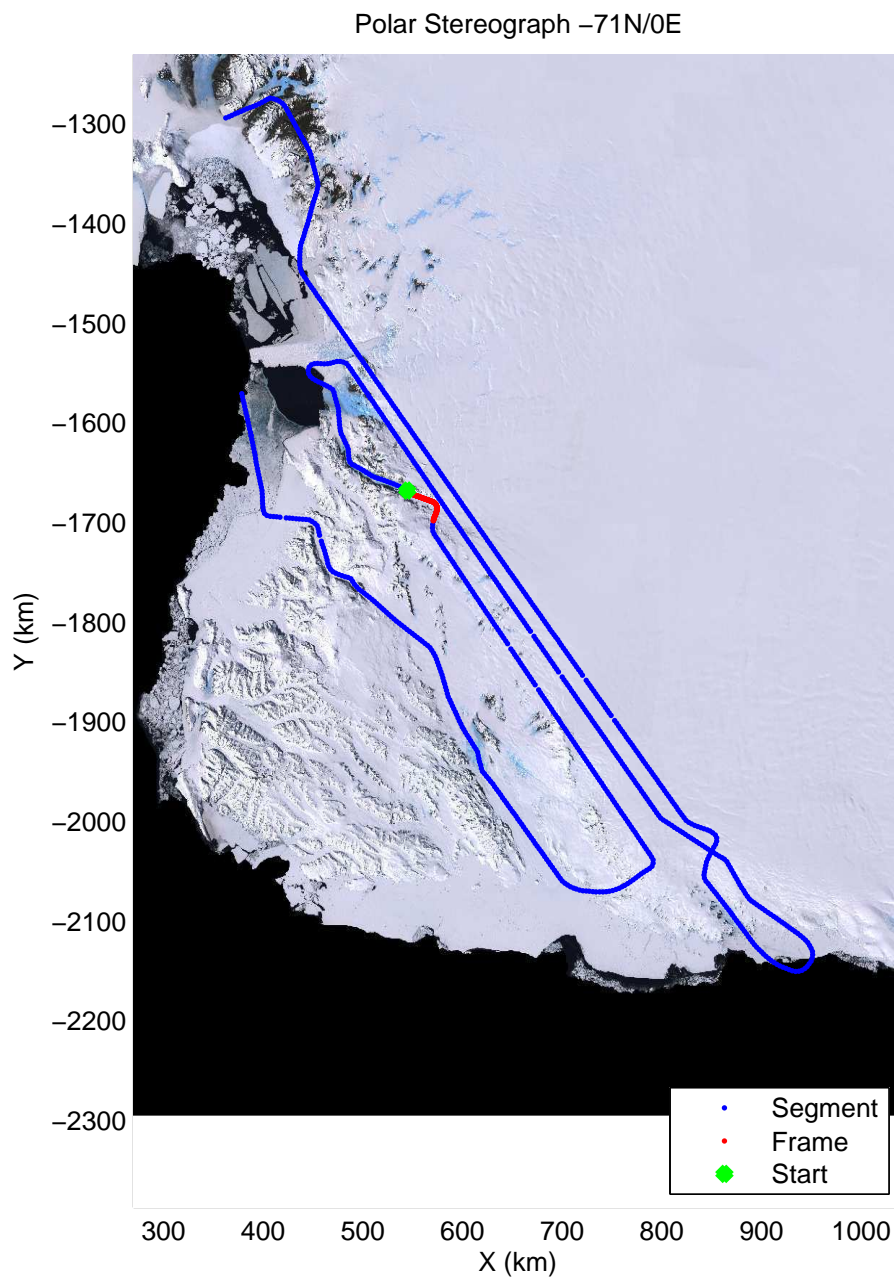
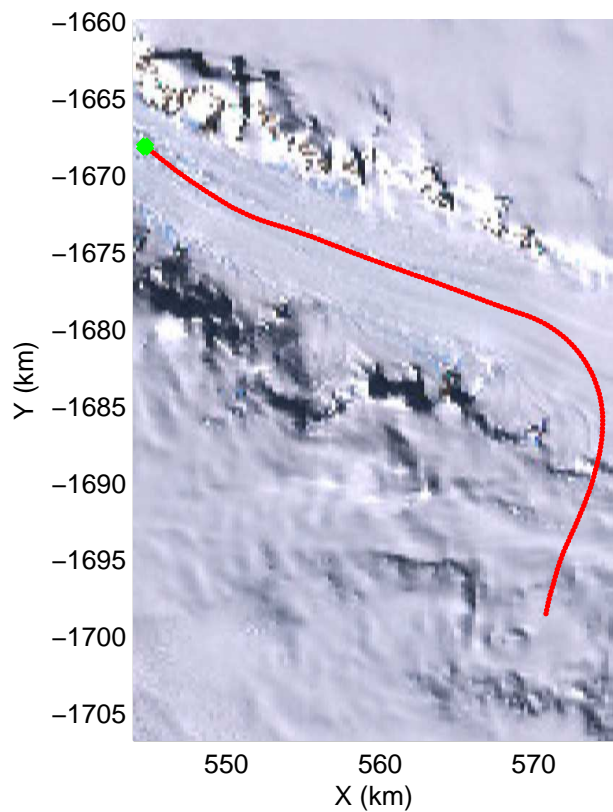
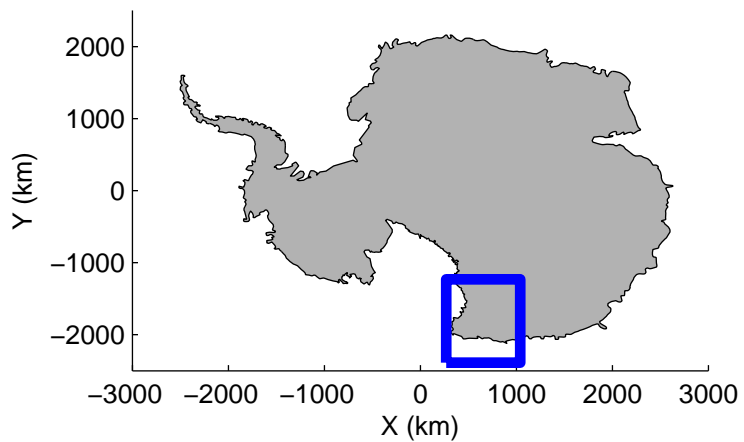


mcords3 2013_Antarctica_P3: "Victoria 01" 20131120_01_043: 01:53:32.7 to 01:59:25.5 GPS




mcords3 2013_Antarctica_P3: "Victoria 01" 20131120_01_043: 01:53:32.7 to 01:59:25.5 GPS




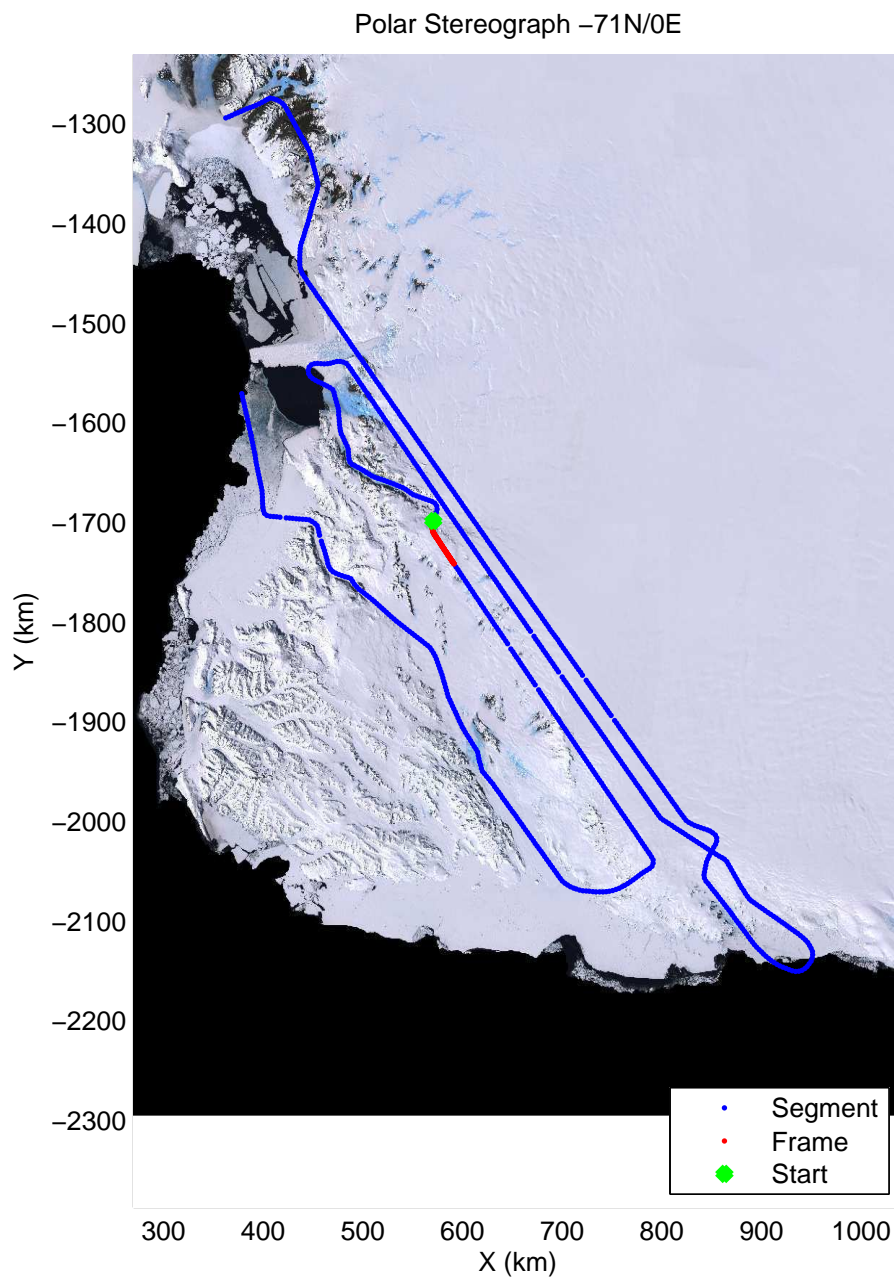
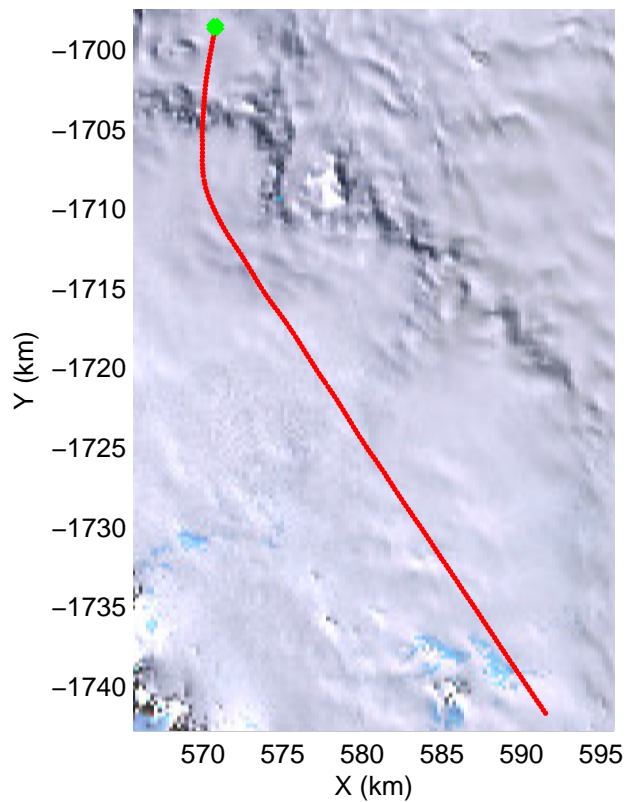
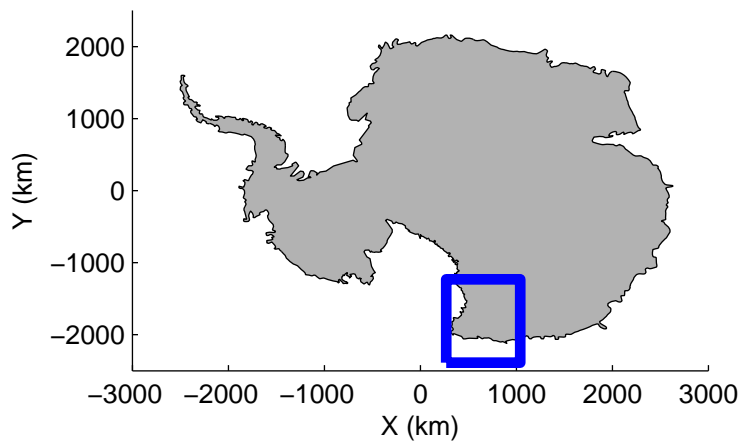


mcords3 2013_Antarctica_P3: "Victoria 01" 20131120_01_044: 01:59:26.1 to 02:05:24.4 GPS




mcords3 2013_Antarctica_P3: "Victoria 01" 20131120_01_044: 01:59:26.1 to 02:05:24.4 GPS

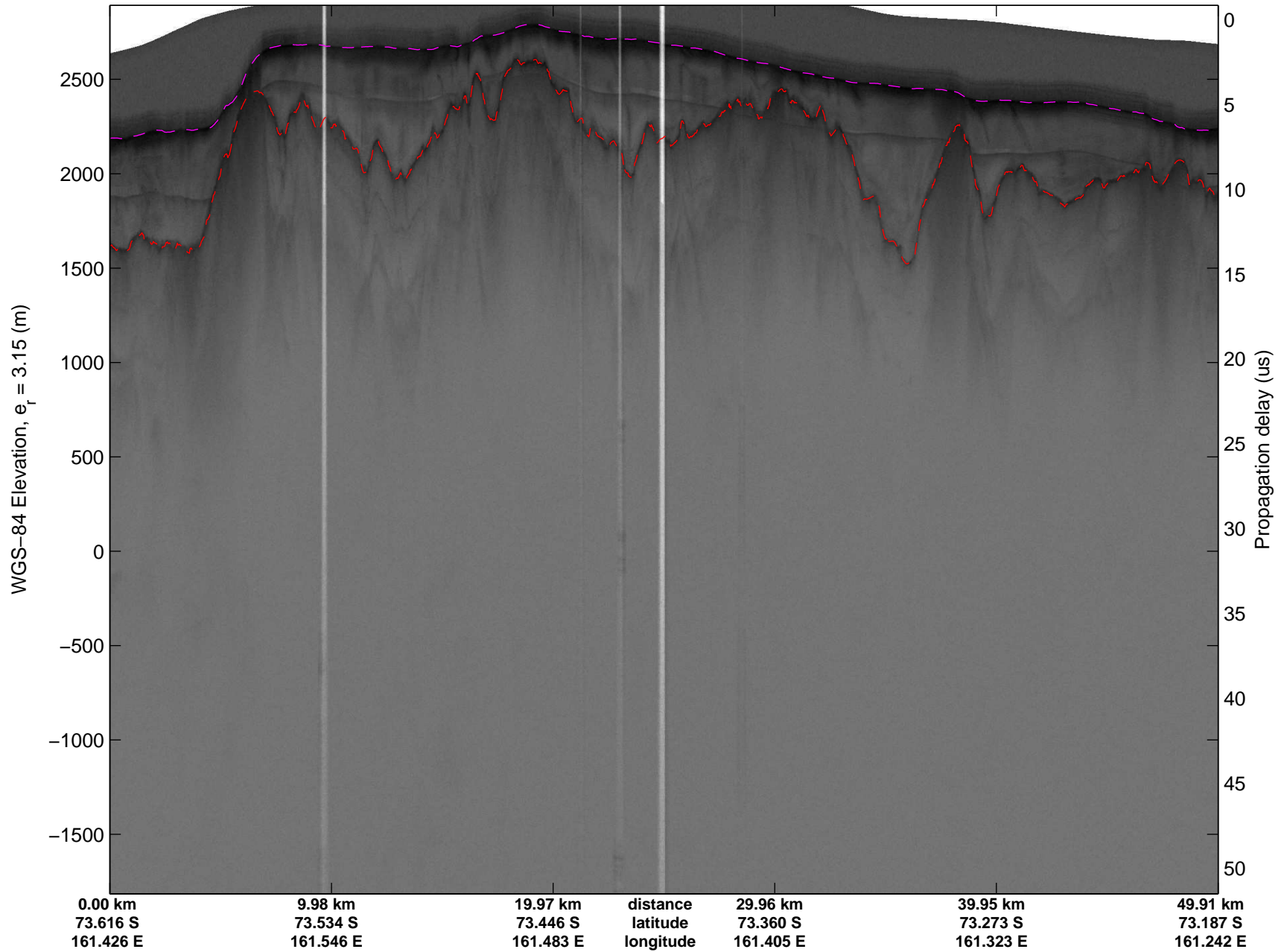


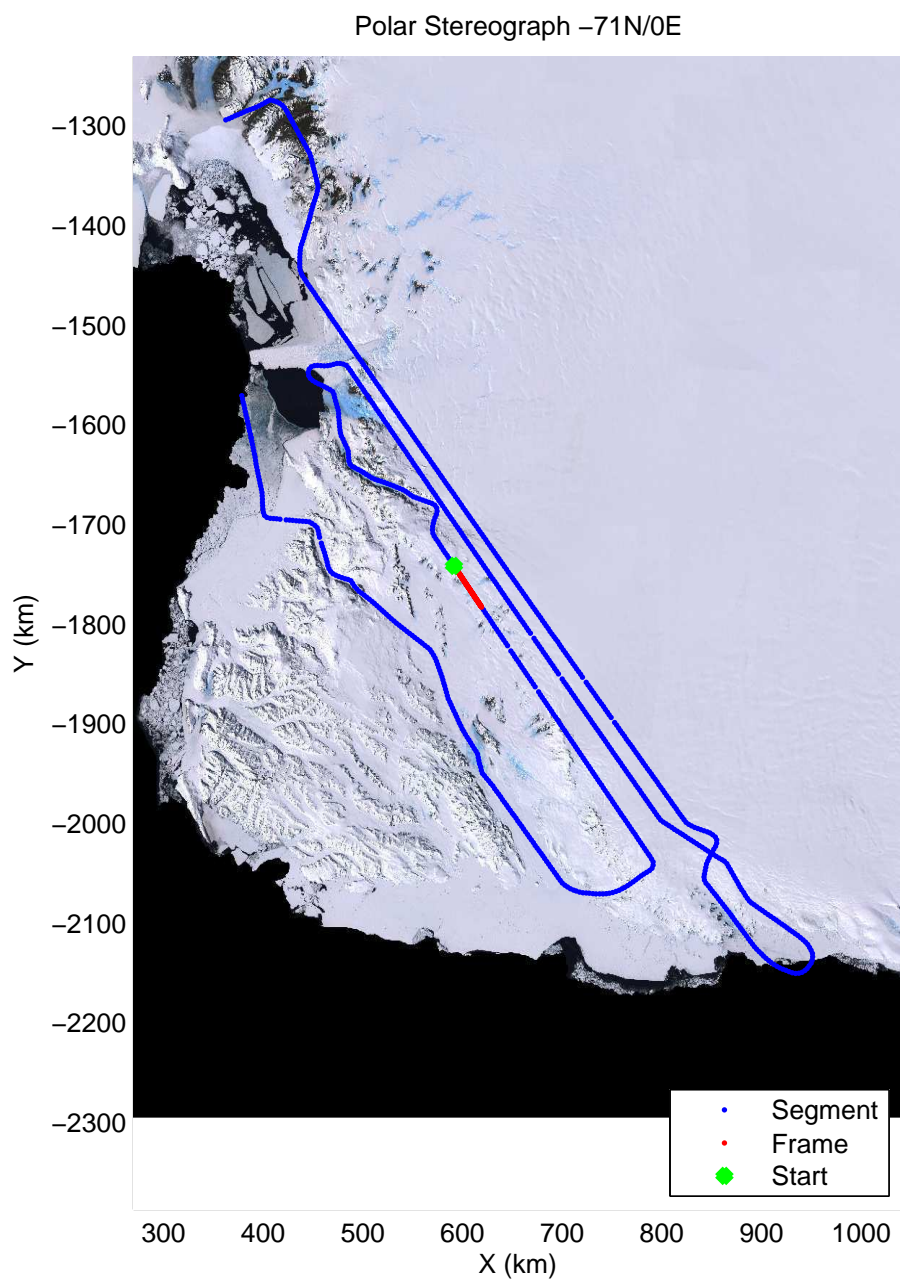
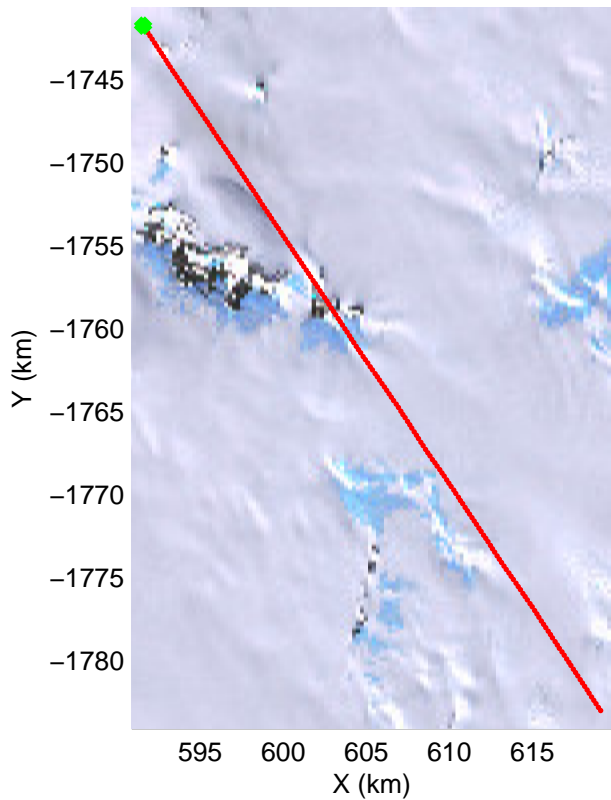
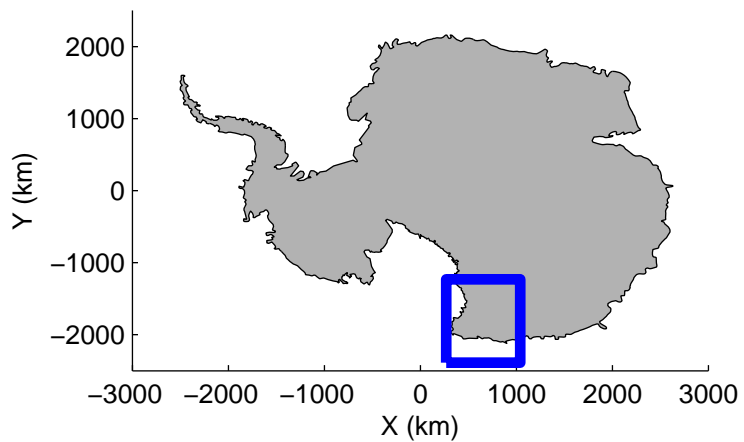


mcords3 2013_Antarctica_P3: "Victoria 01" 20131120_01_045: 02:05:25.0 to 02:11:26.8 GPS




mcords3 2013_Antarctica_P3: "Victoria 01" 20131120_01_045: 02:05:25.0 to 02:11:26.8 GPS

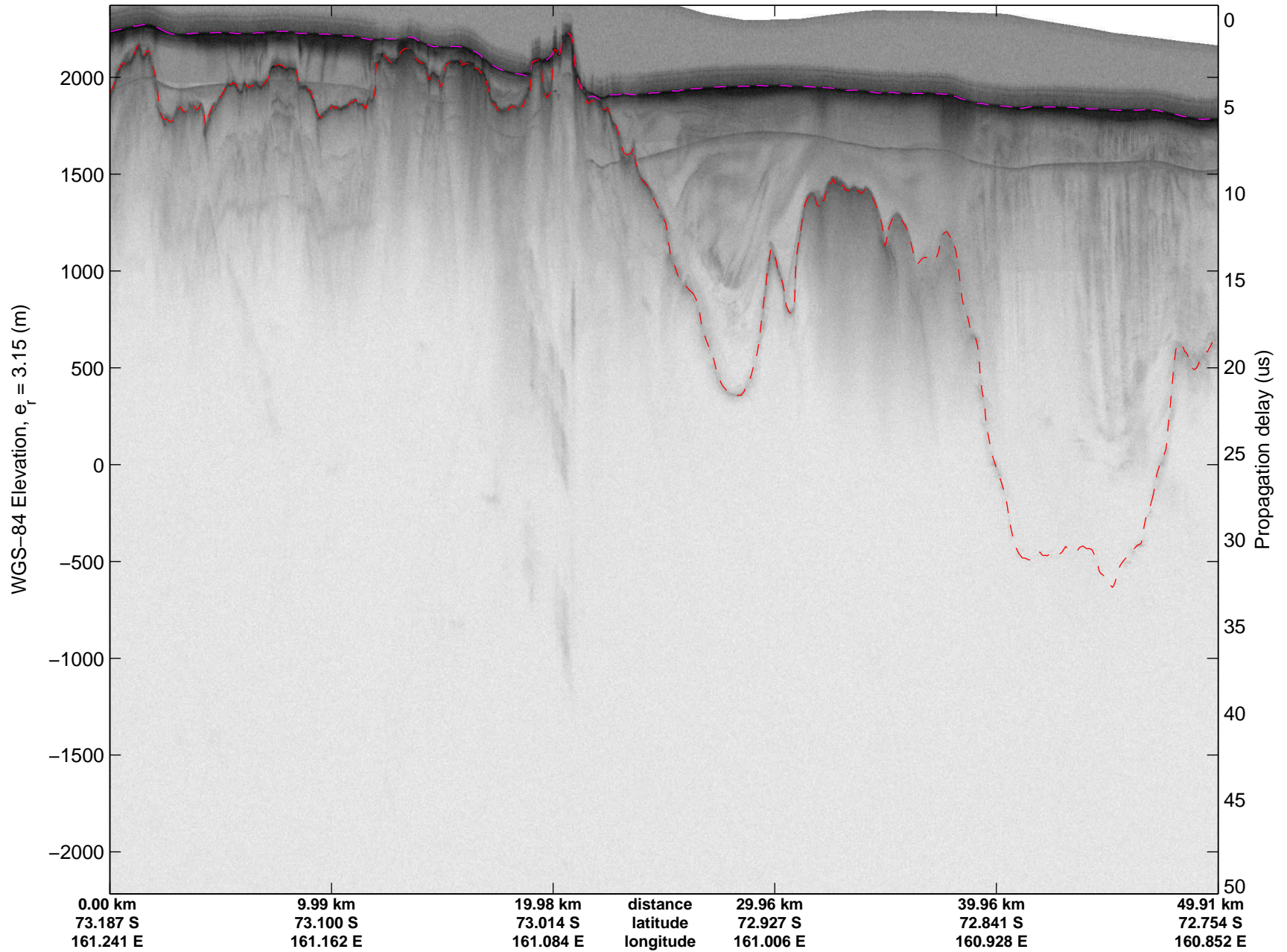


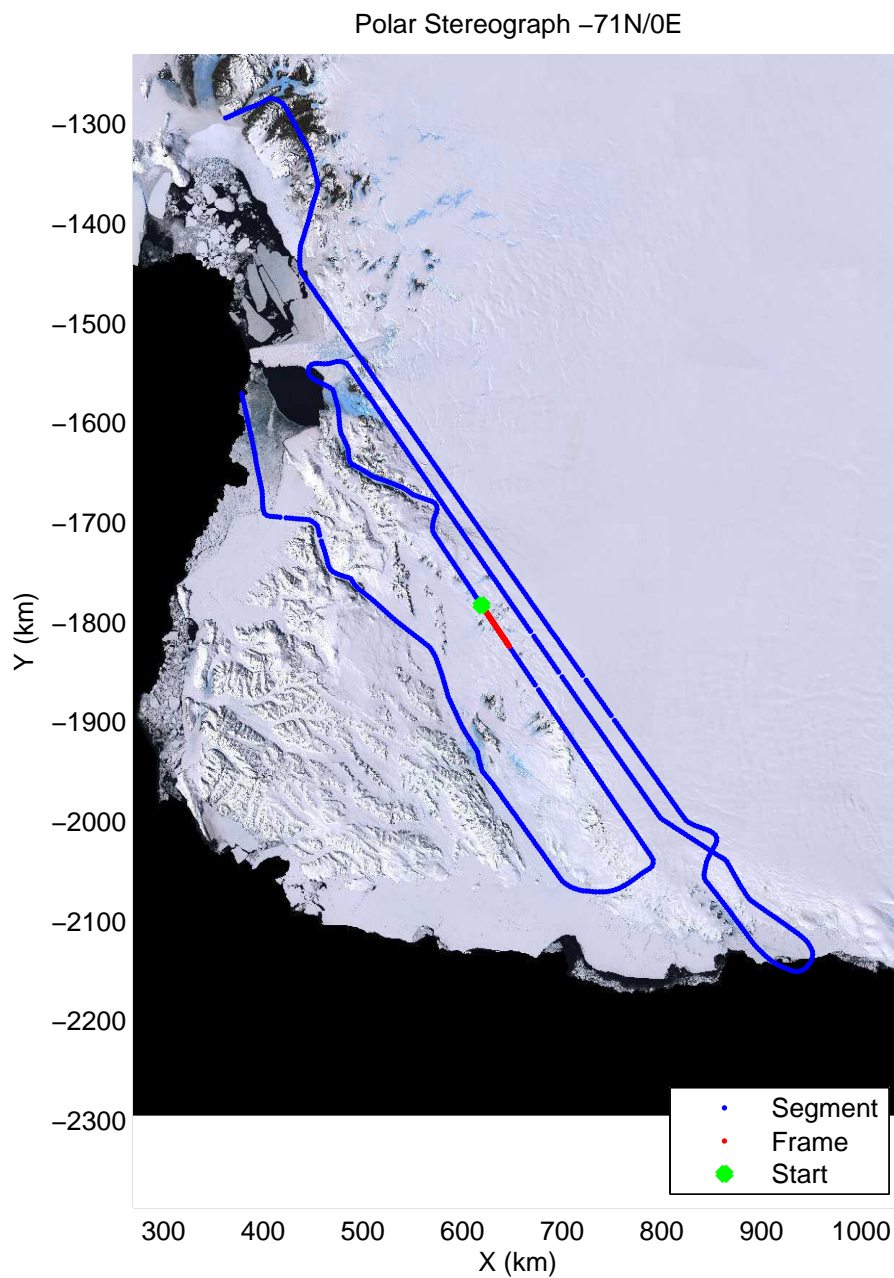
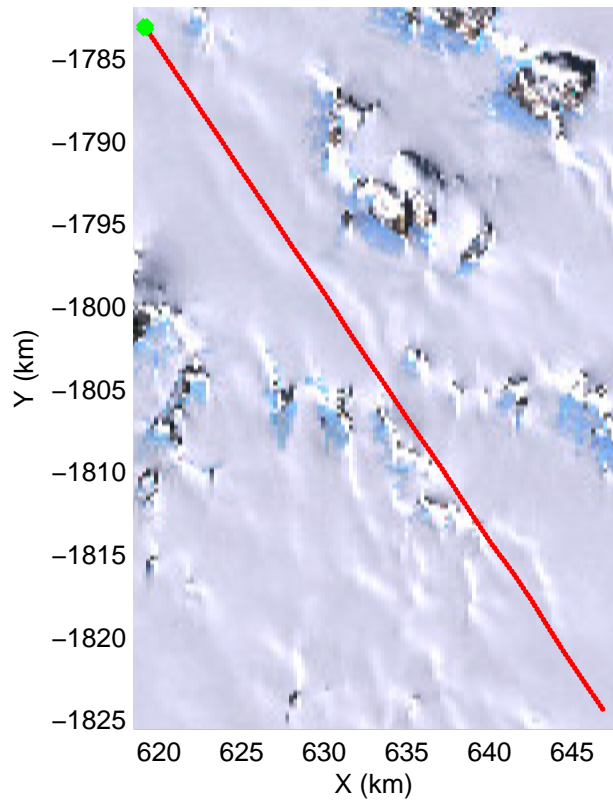
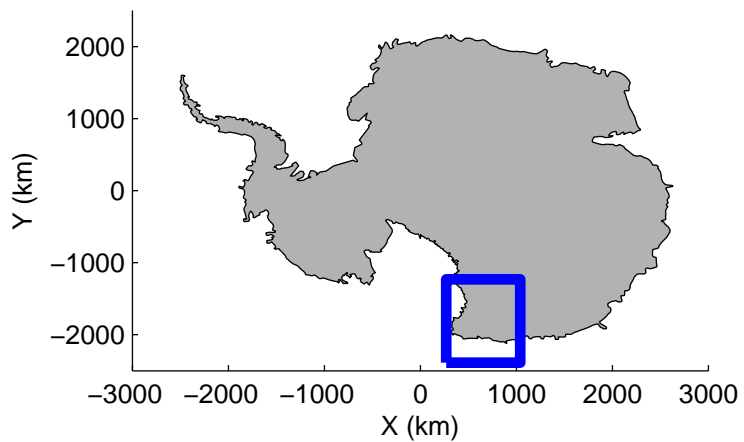


mcords3 2013_Antarctica_P3: "Victoria 01" 20131120_01_046: 02:11:27.4 to 02:17:23.7 GPS




mcords3 2013_Antarctica_P3: "Victoria 01" 20131120_01_046: 02:11:27.4 to 02:17:23.7 GPS

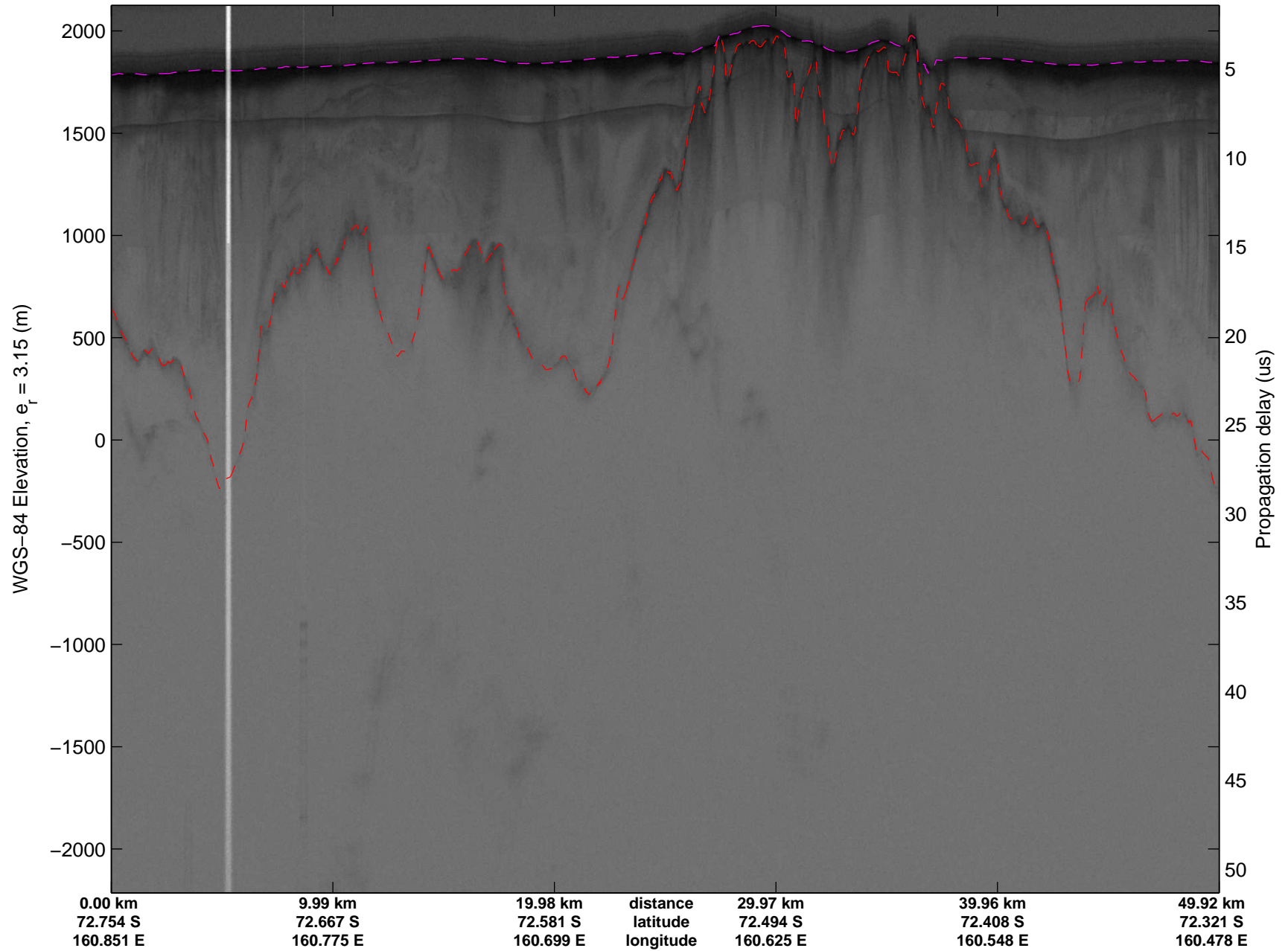


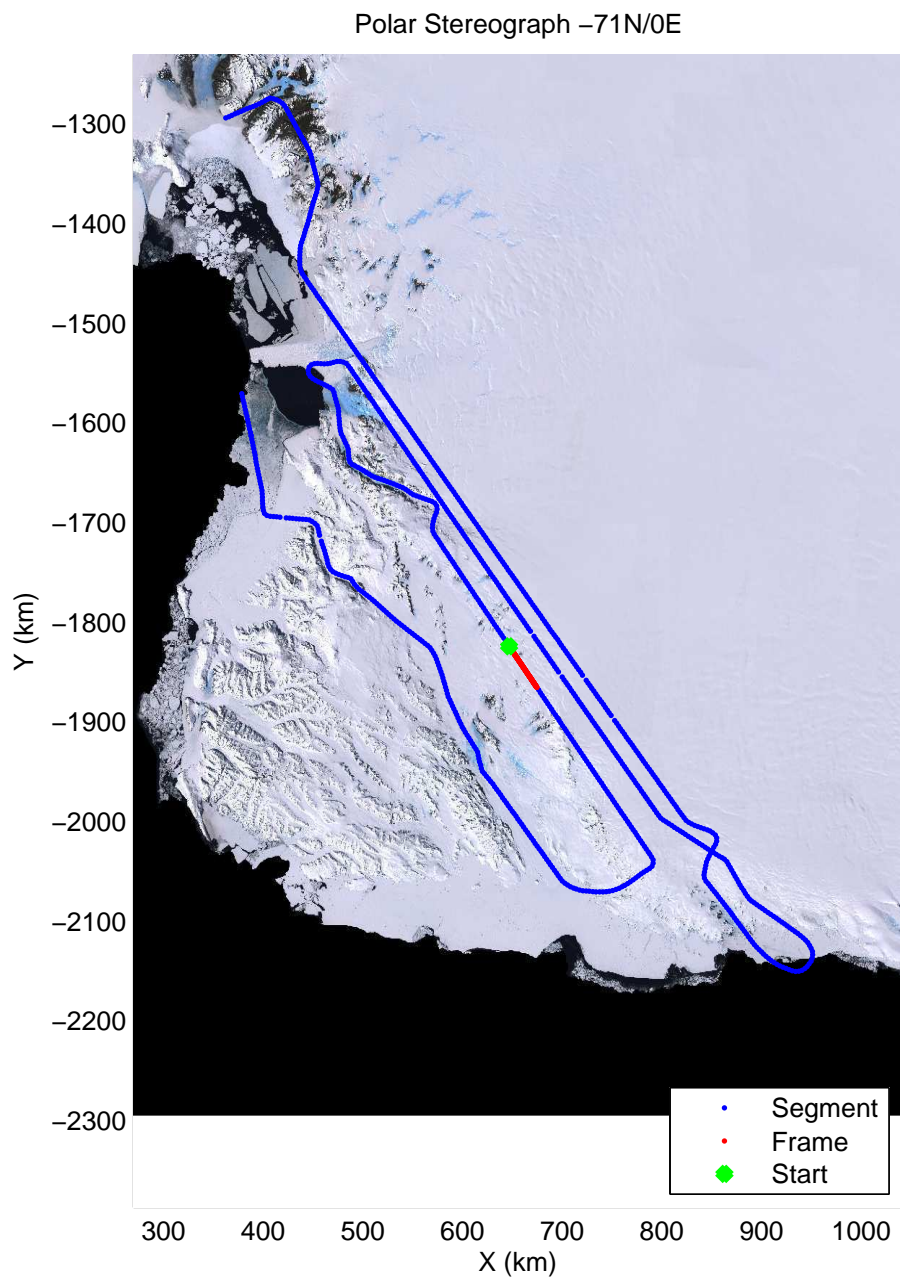
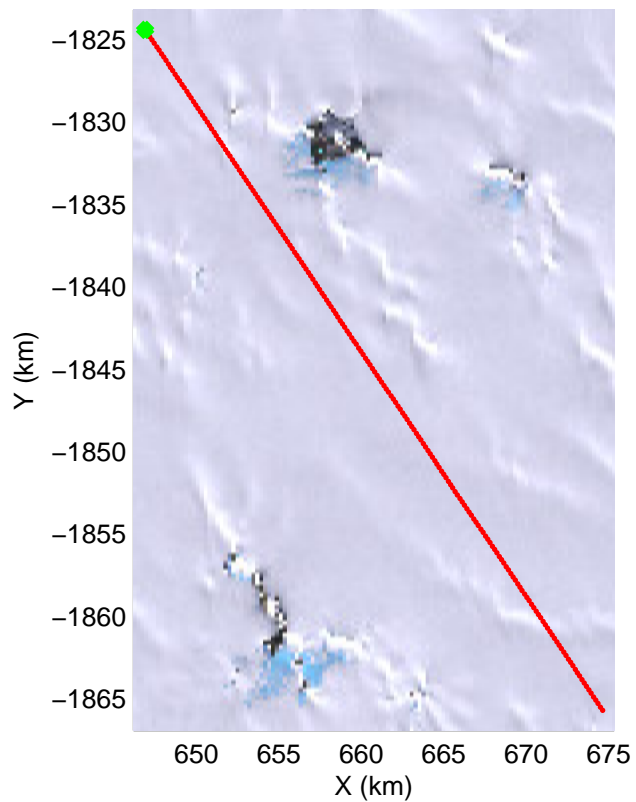
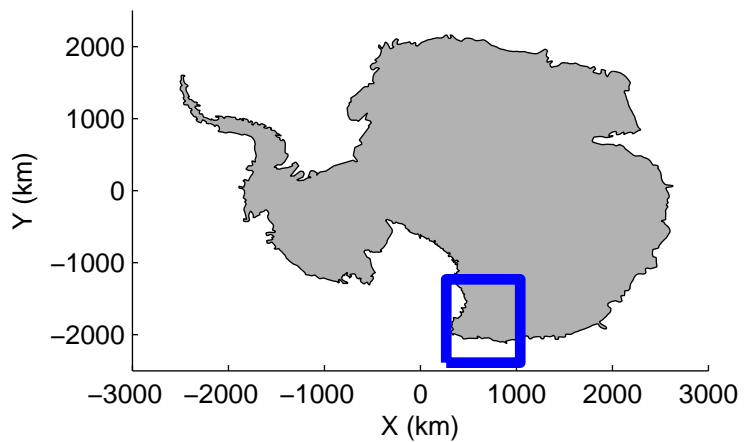


mcords3 2013_Antarctica_P3: "Victoria 01" 20131120_01_047: 02:17:24.3 to 02:23:23.6 GPS




mcords3 2013_Antarctica_P3: "Victoria 01" 20131120_01_047: 02:17:24.3 to 02:23:23.6 GPS

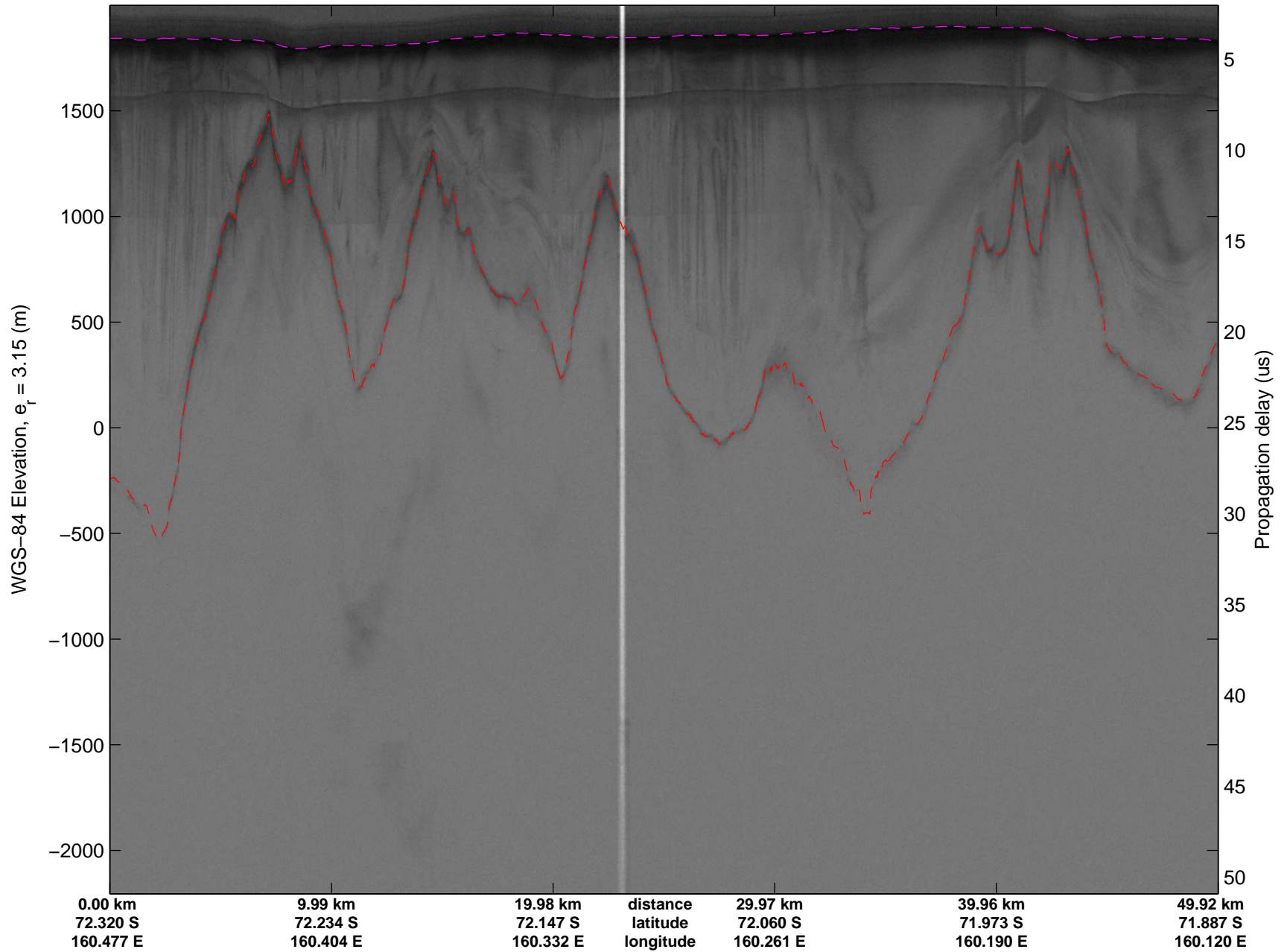


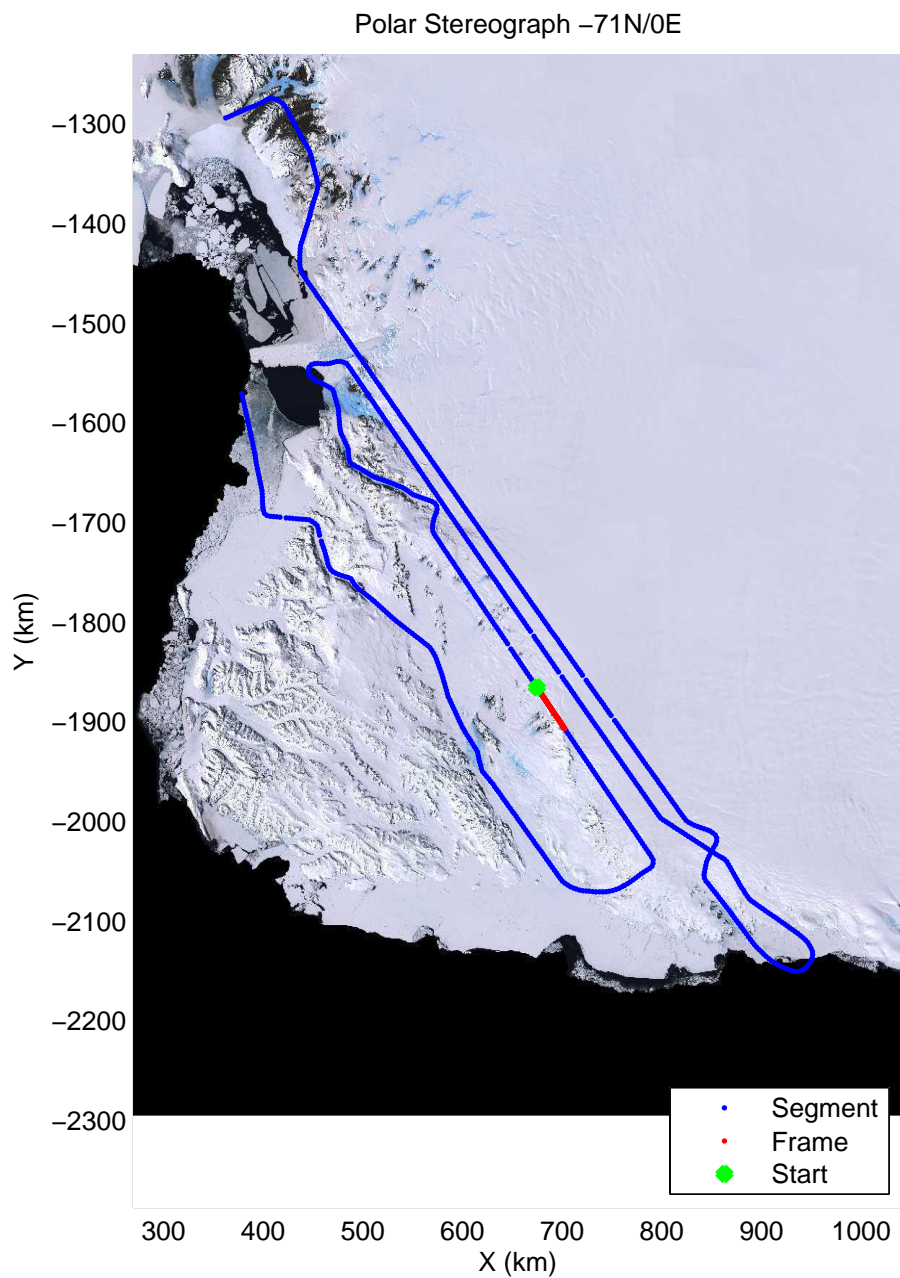
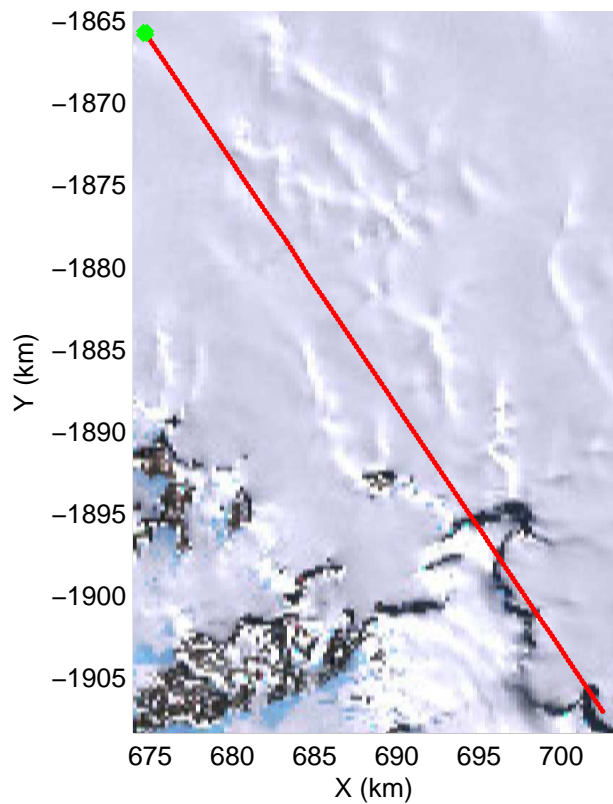
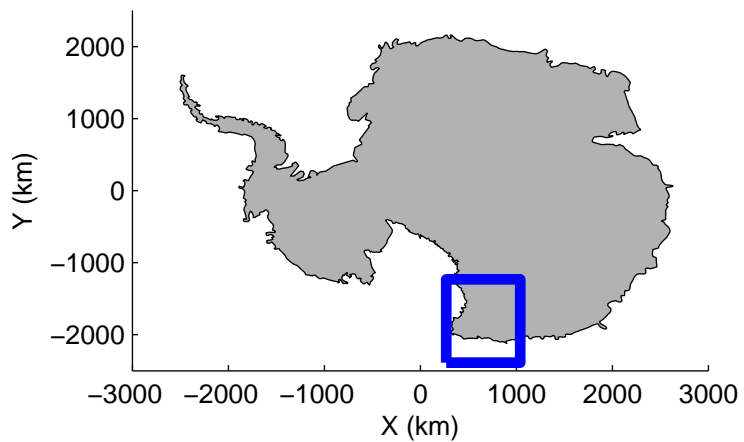


mcords3 2013_Antarctica_P3: "Victoria 01" 20131120_01_048: 02:23:24.1 to 02:29:20.4 GPS

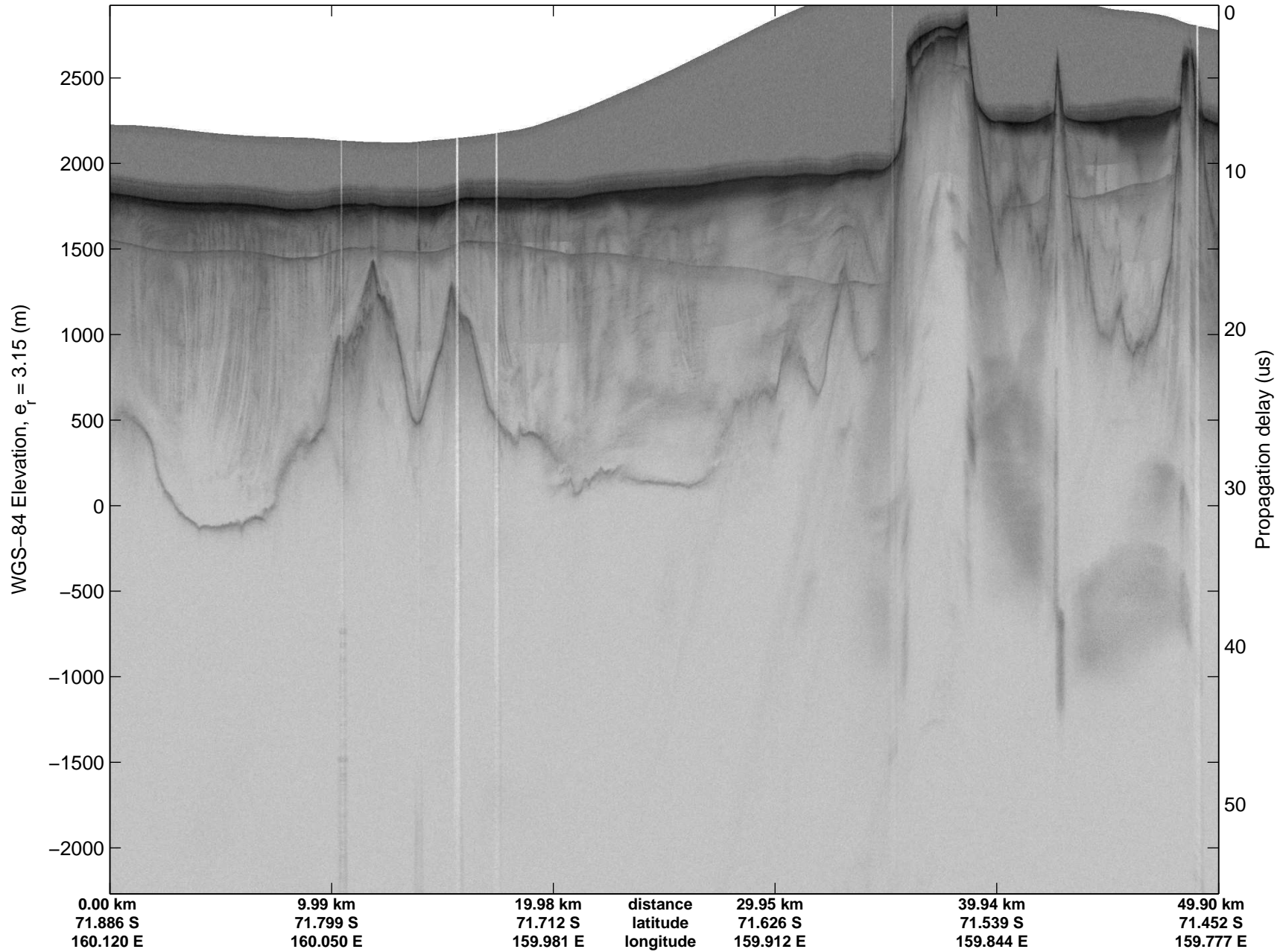


mcords3 2013_Antarctica_P3: "Victoria 01" 20131120_01_048: 02:23:24.1 to 02:29:20.4 GPS




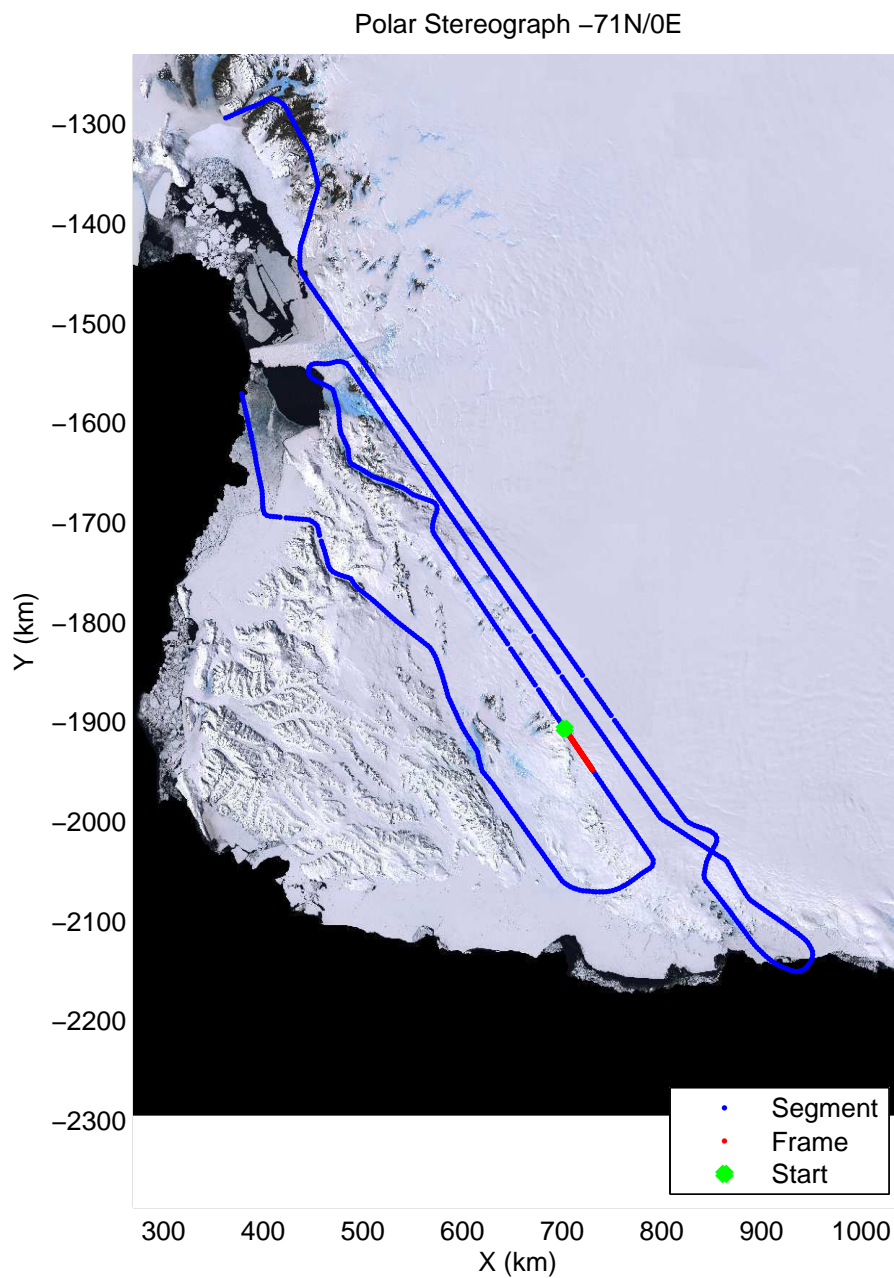
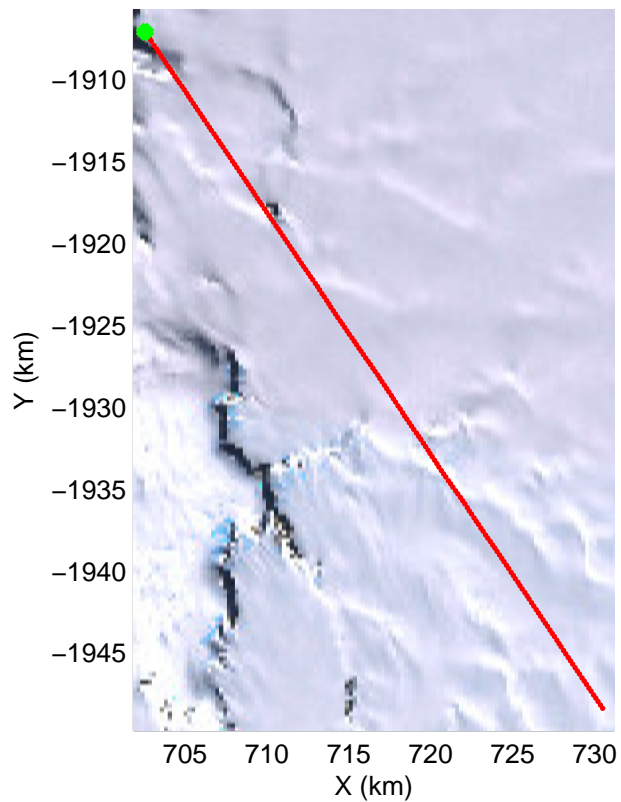
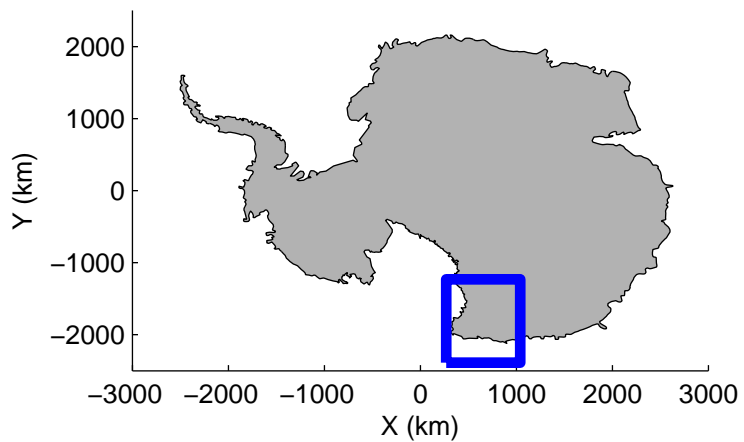


mcords3 2013_Antarctica_P3: "Victoria 01" 20131120_01_049: 02:29:20.9 to 02:35:17.2 GPS




mcords3 2013_Antarctica_P3: "Victoria 01" 20131120_01_049: 02:29:20.9 to 02:35:17.2 GPS




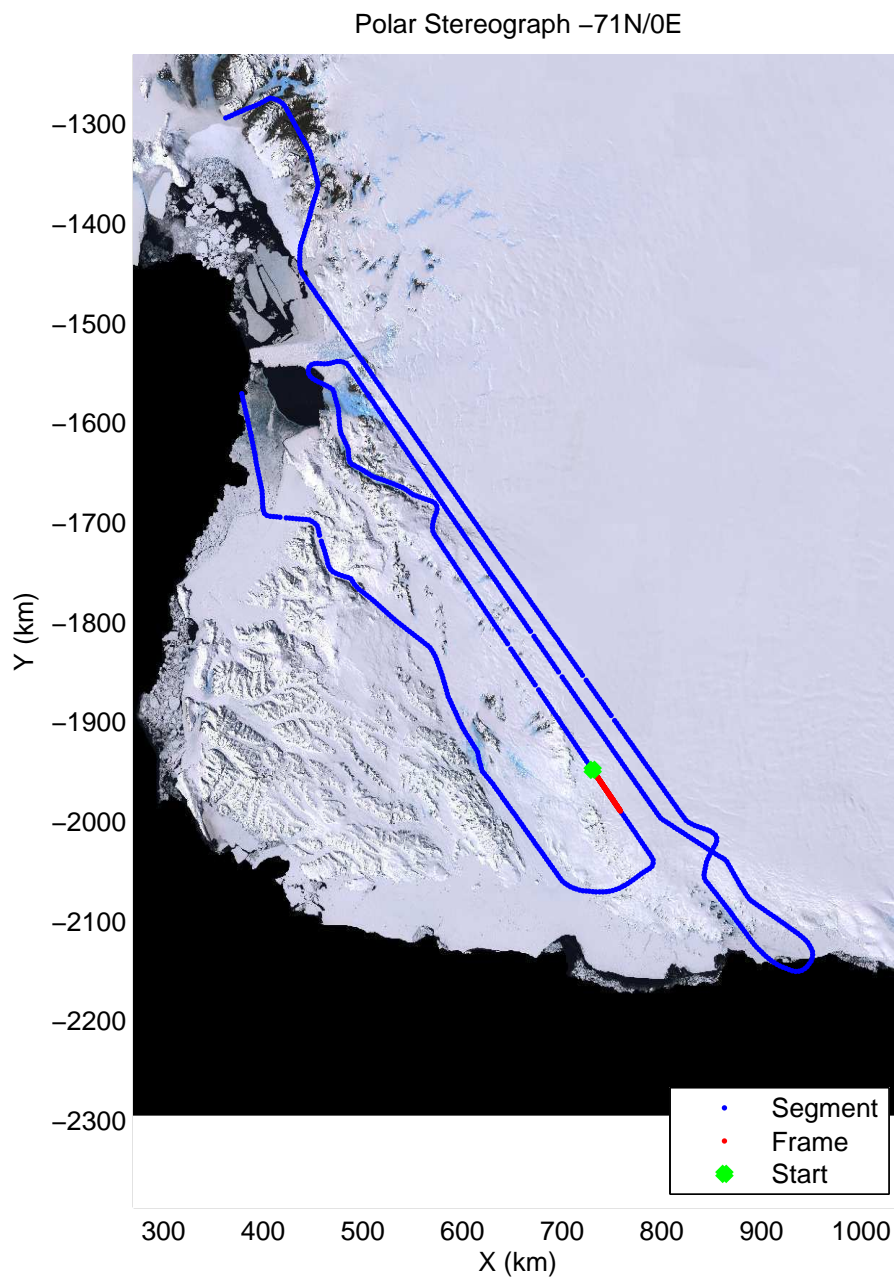

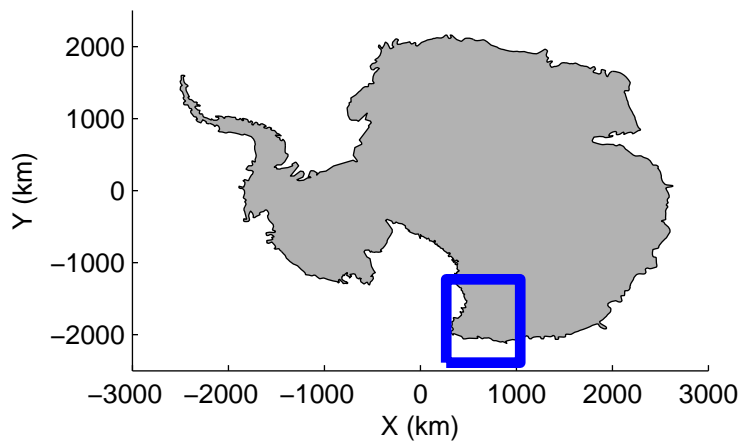


mcords3 2013_Antarctica_P3: "Victoria 01" 20131120_01_050: 02:35:17.8 to 02:41:14.9 GPS

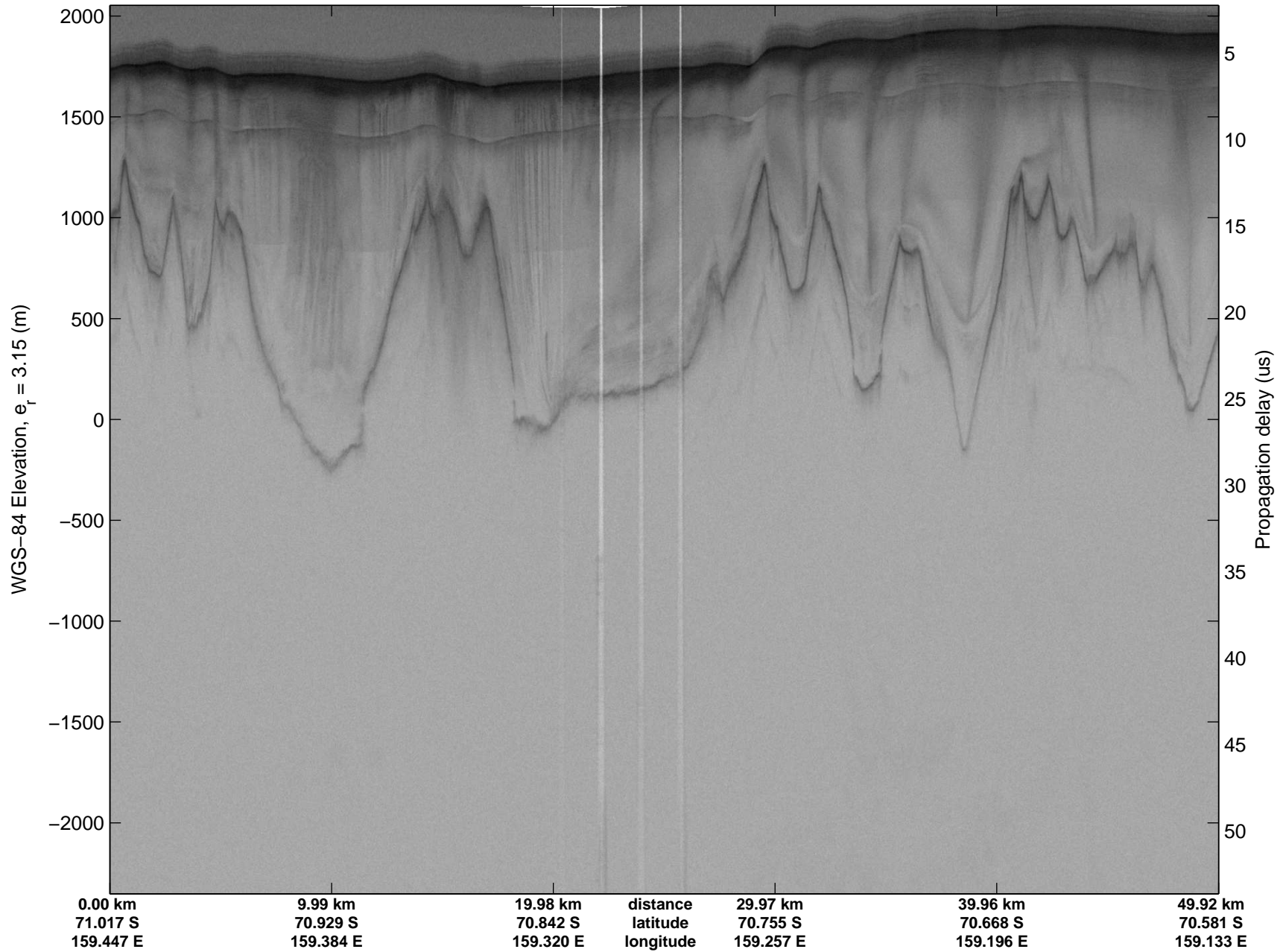


mcords3 2013_Antarctica_P3: "Victoria 01" 20131120_01_050: 02:35:17.8 to 02:41:14.9 GPS




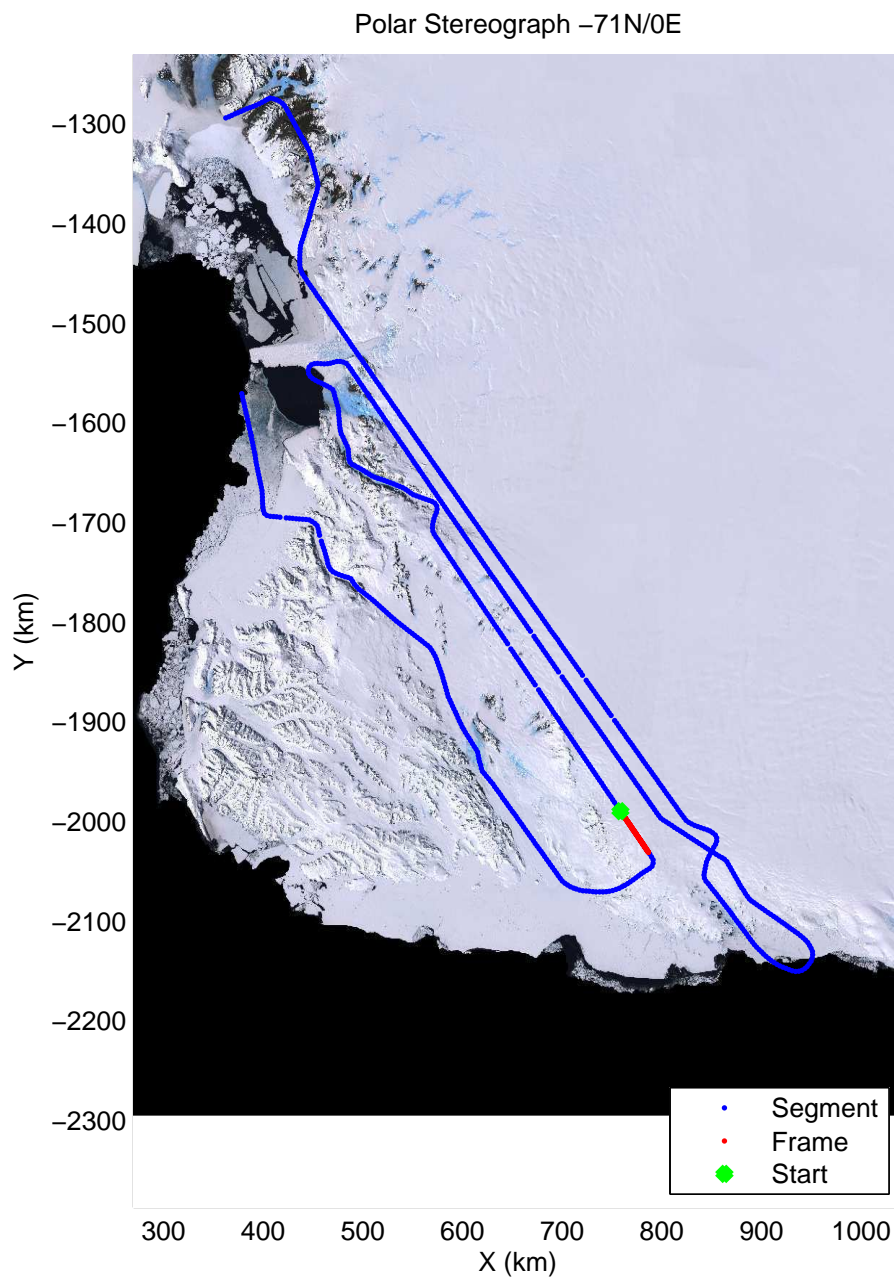
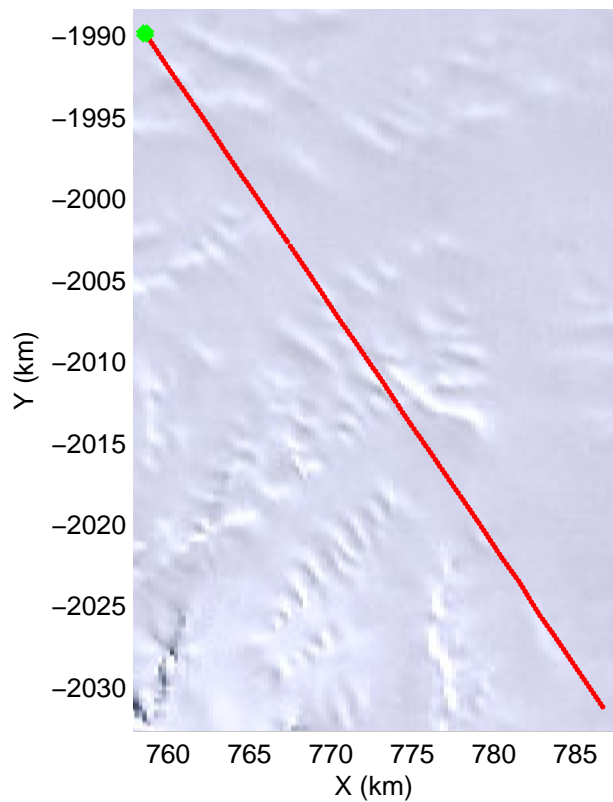
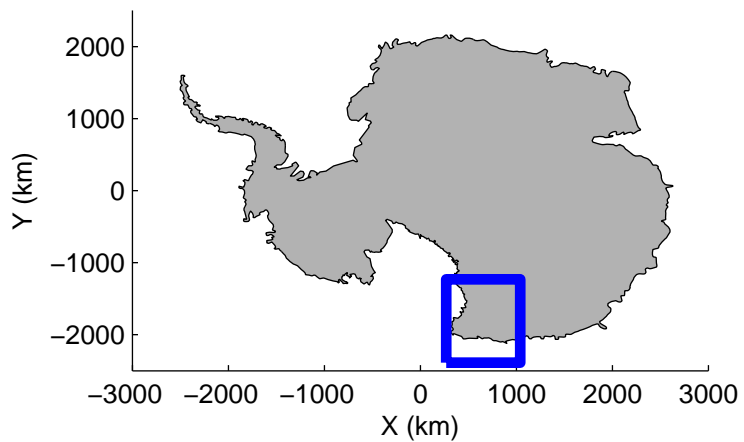


mcords3 2013_Antarctica_P3: "Victoria 01" 20131120_01_051: 02:41:15.4 to 02:47:18.5 GPS




mcords3 2013_Antarctica_P3: "Victoria 01" 20131120_01_051: 02:41:15.4 to 02:47:18.5 GPS




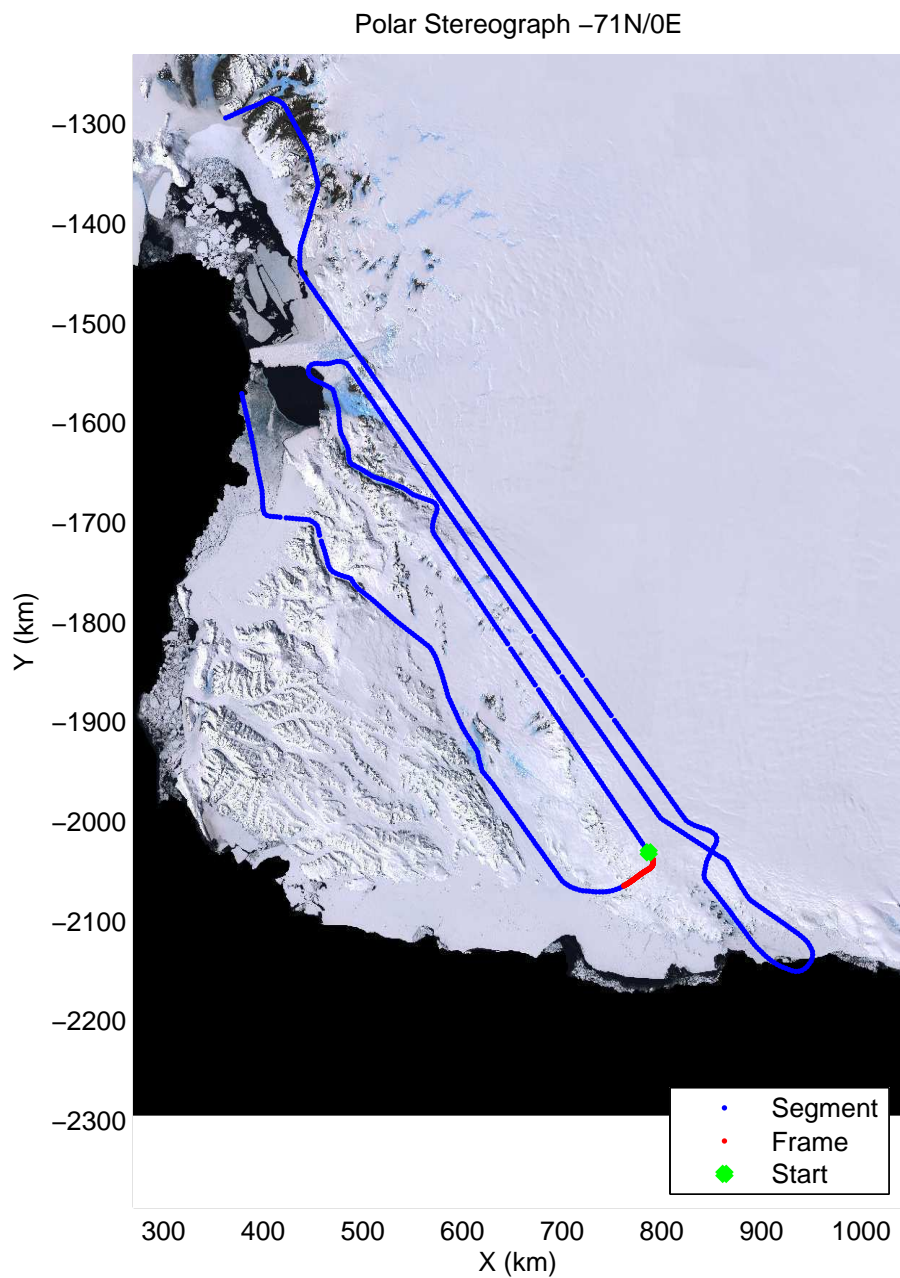
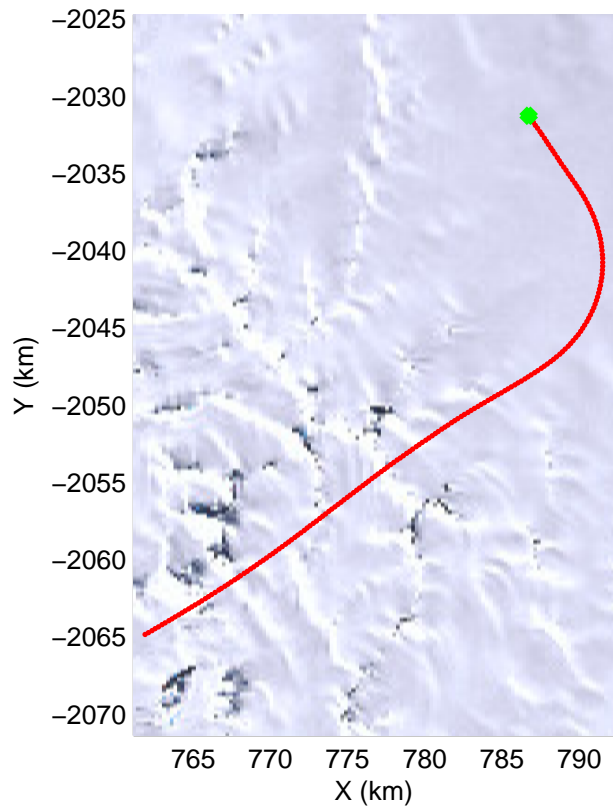
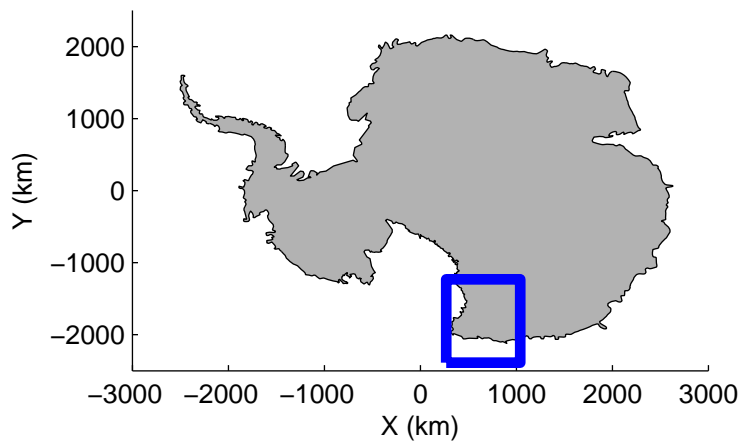


mcords3 2013_Antarctica_P3: "Victoria 01" 20131120_01_052: 02:47:19.0 to 02:53:12.5 GPS




mcords3 2013_Antarctica_P3: "Victoria 01" 20131120_01_052: 02:47:19.0 to 02:53:12.5 GPS

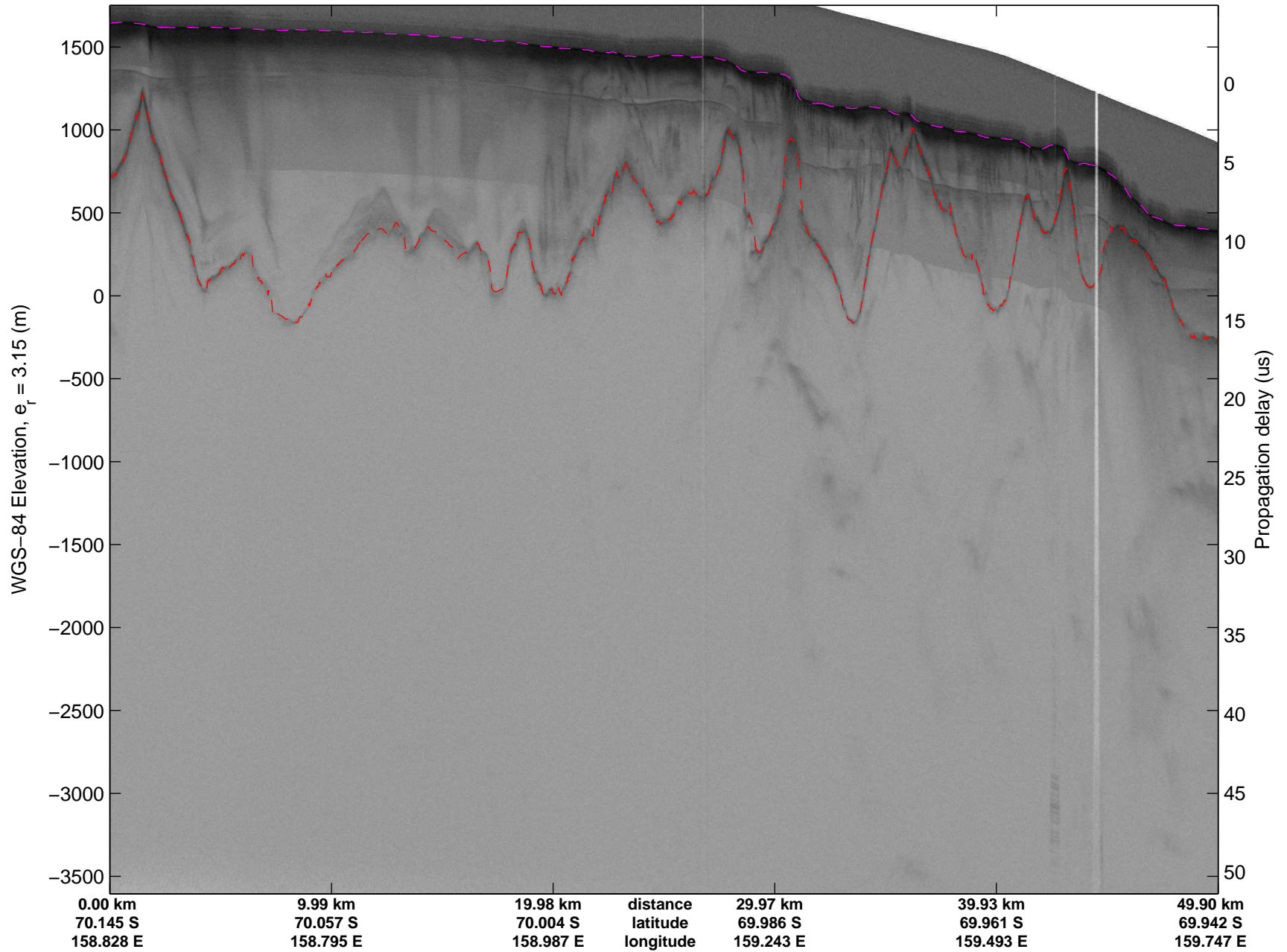





mcords3 2013_Antarctica_P3: "Victoria 01" 20131120_01_053: 02:53:13.1 to 02:58:54.8 GPS



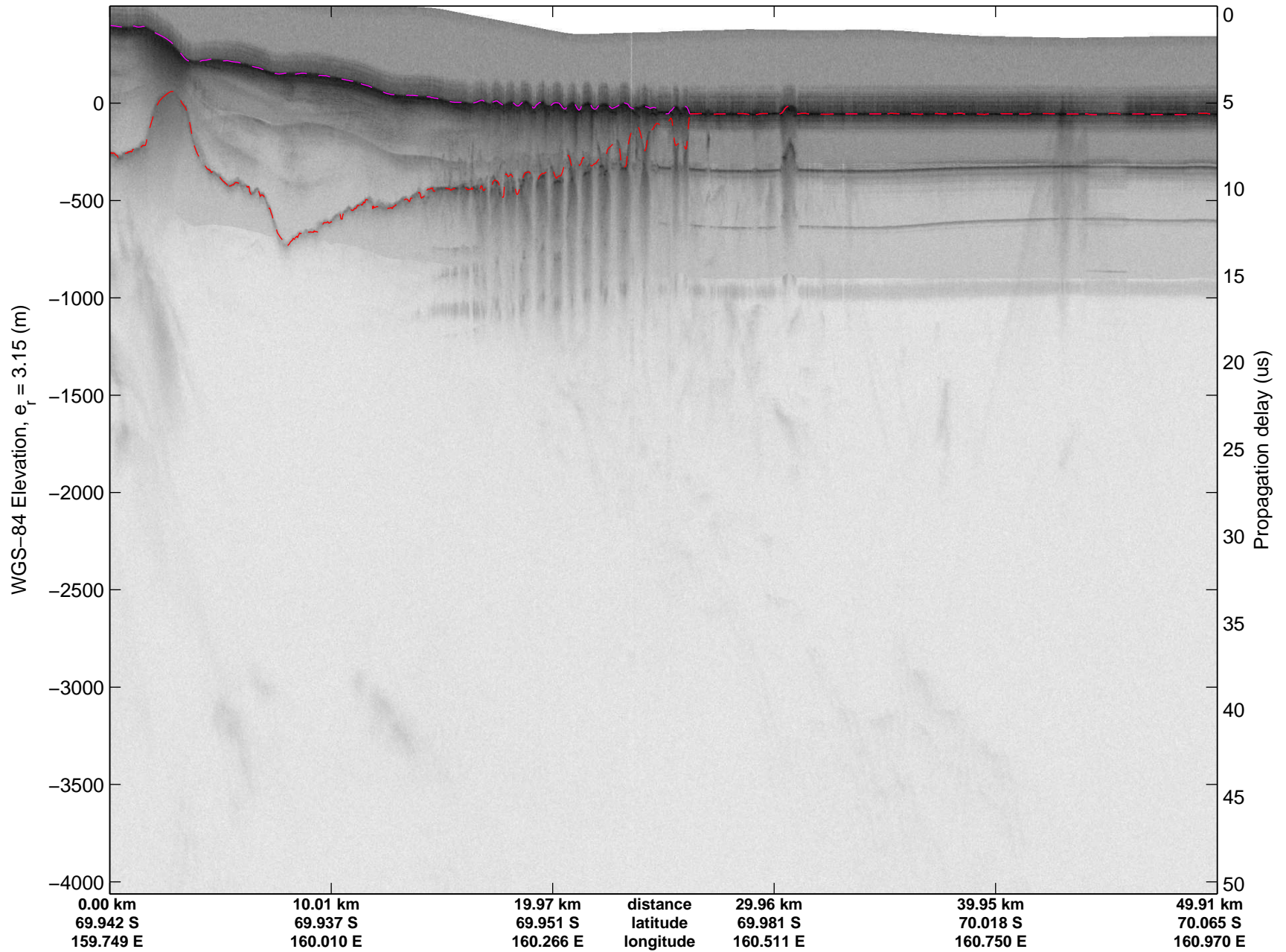
mcords3 2013_Antarctica_P3: "Victoria 01" 20131120_01_053: 02:53:13.1 to 02:58:54.8 GPS

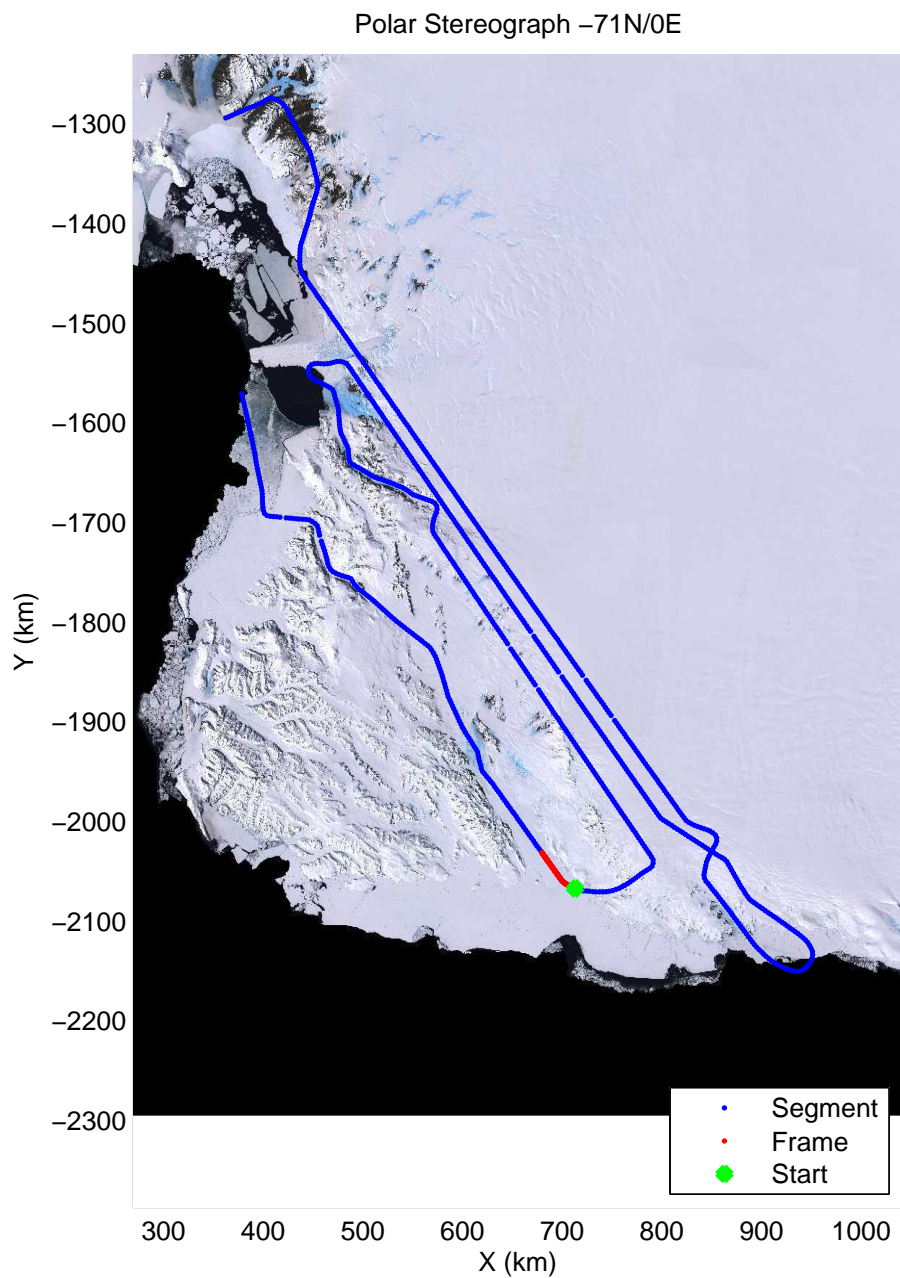
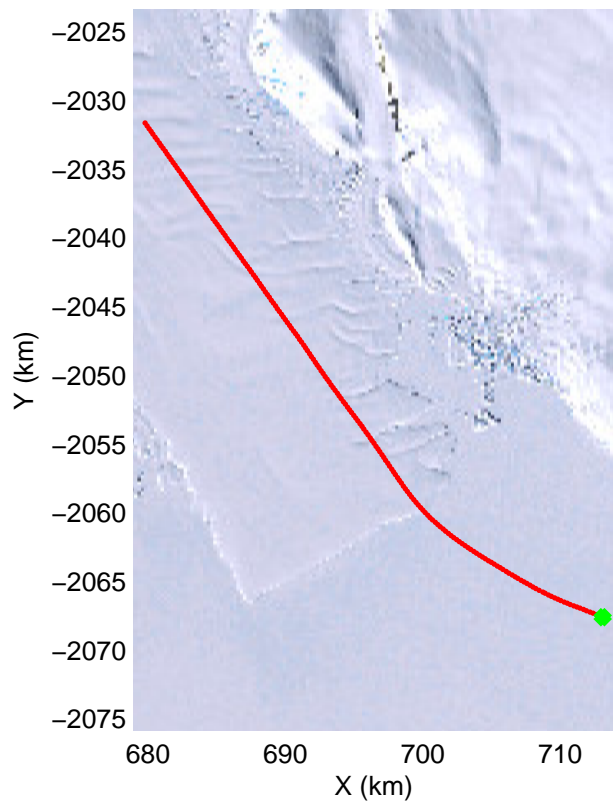
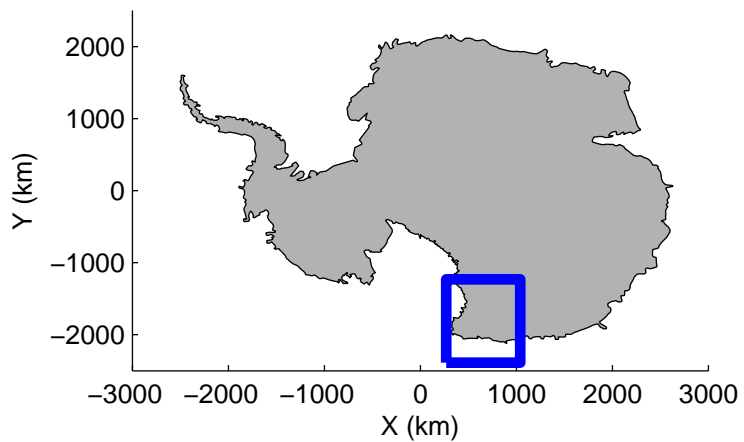


mcords3 2013_Antarctica_P3: "Victoria 01" 20131120_01_054: 02:58:55.4 to 03:04:50.6 GPS




mcords3 2013_Antarctica_P3: "Victoria 01" 20131120_01_054: 02:58:55.4 to 03:04:50.6 GPS

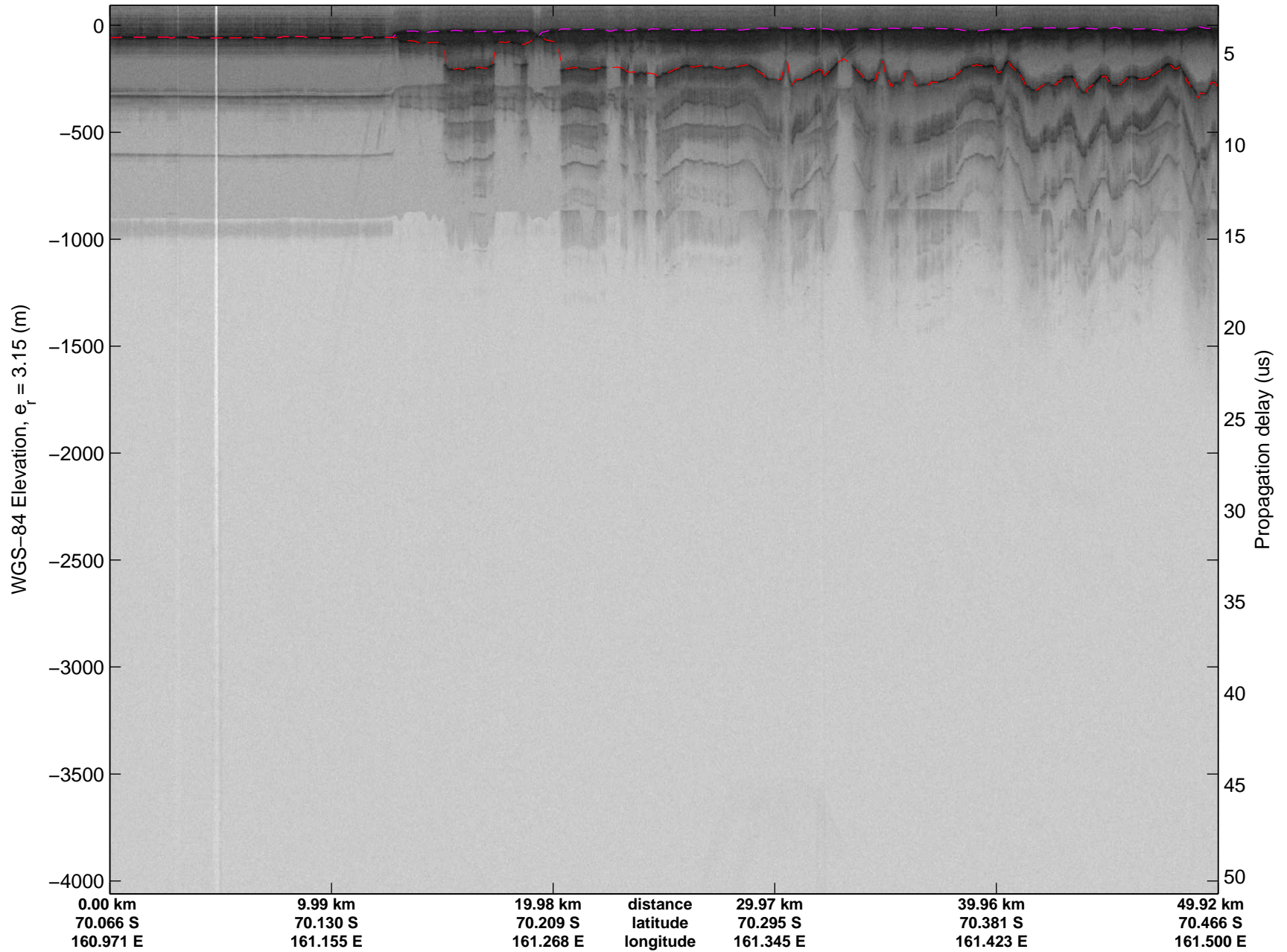


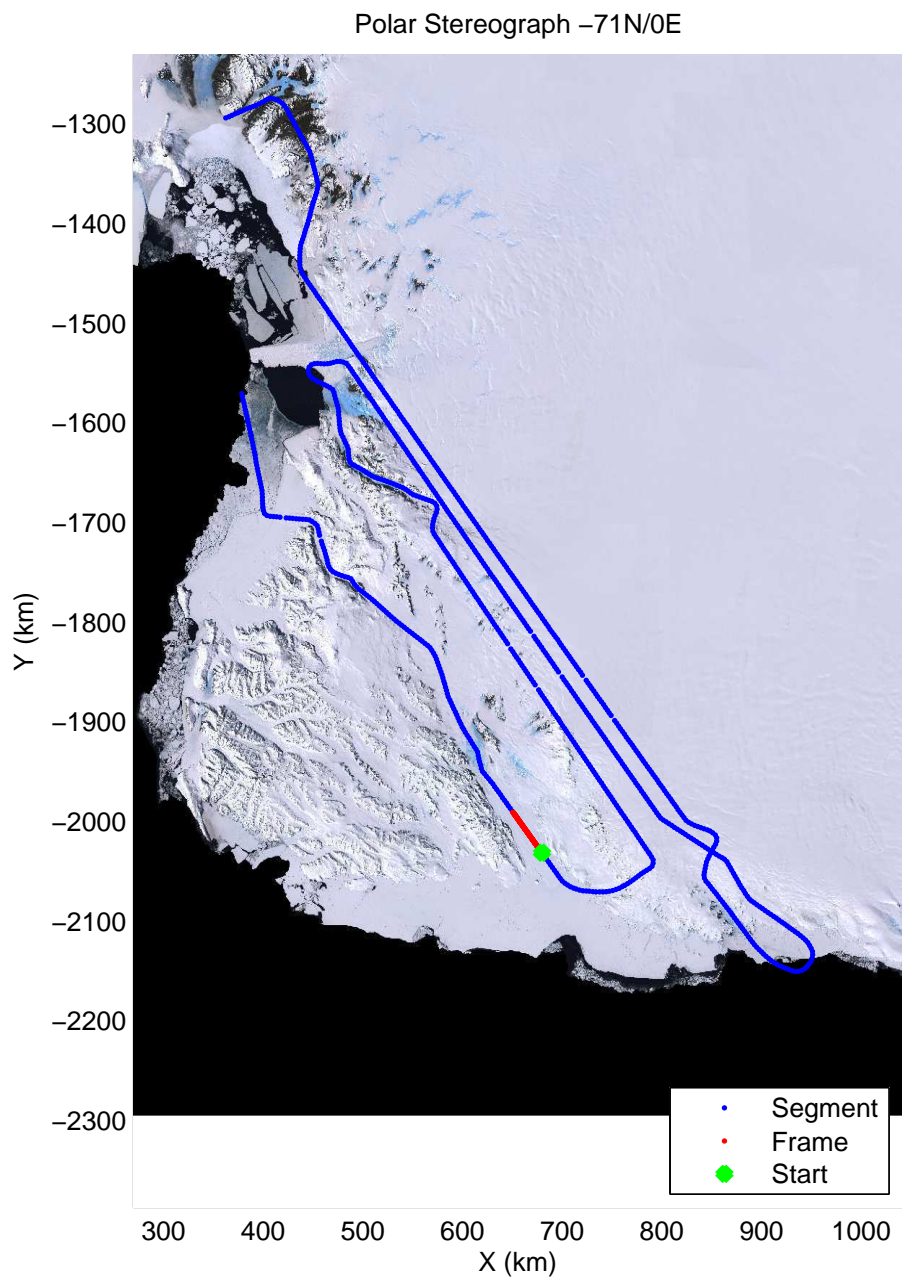
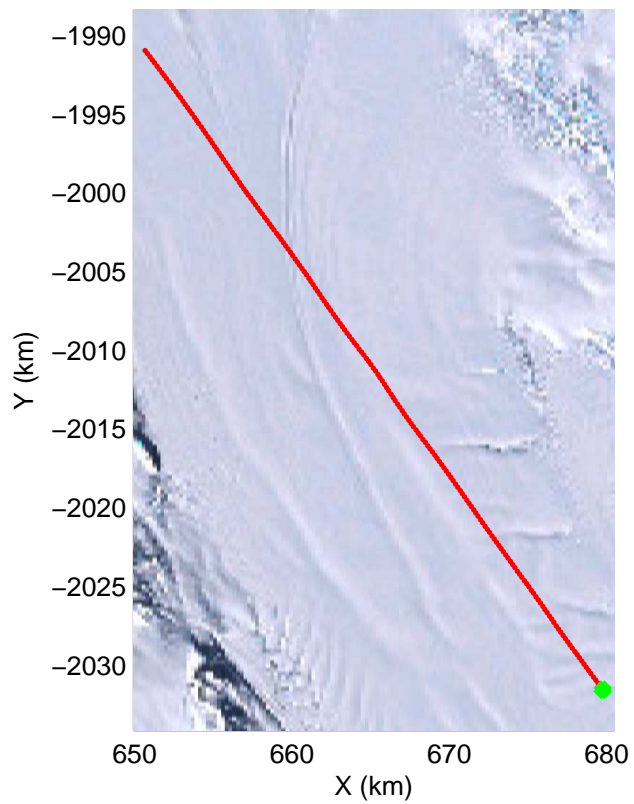
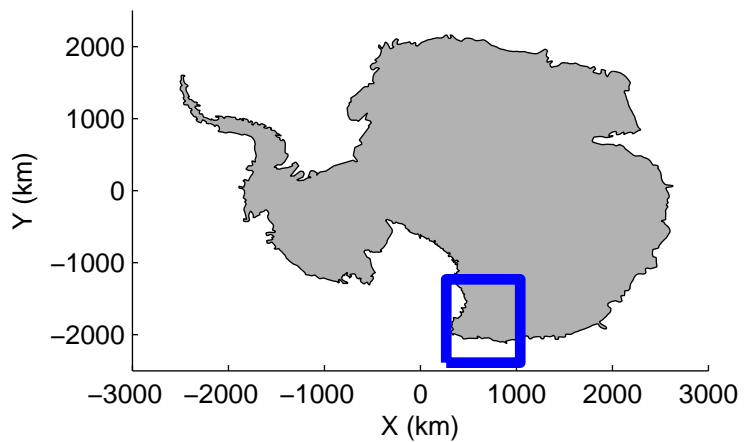


mcords3 2013_Antarctica_P3: "Victoria 01" 20131120_01_055: 03:04:51.2 to 03:11:01.1 GPS




mcords3 2013_Antarctica_P3: "Victoria 01" 20131120_01_055: 03:04:51.2 to 03:11:01.1 GPS

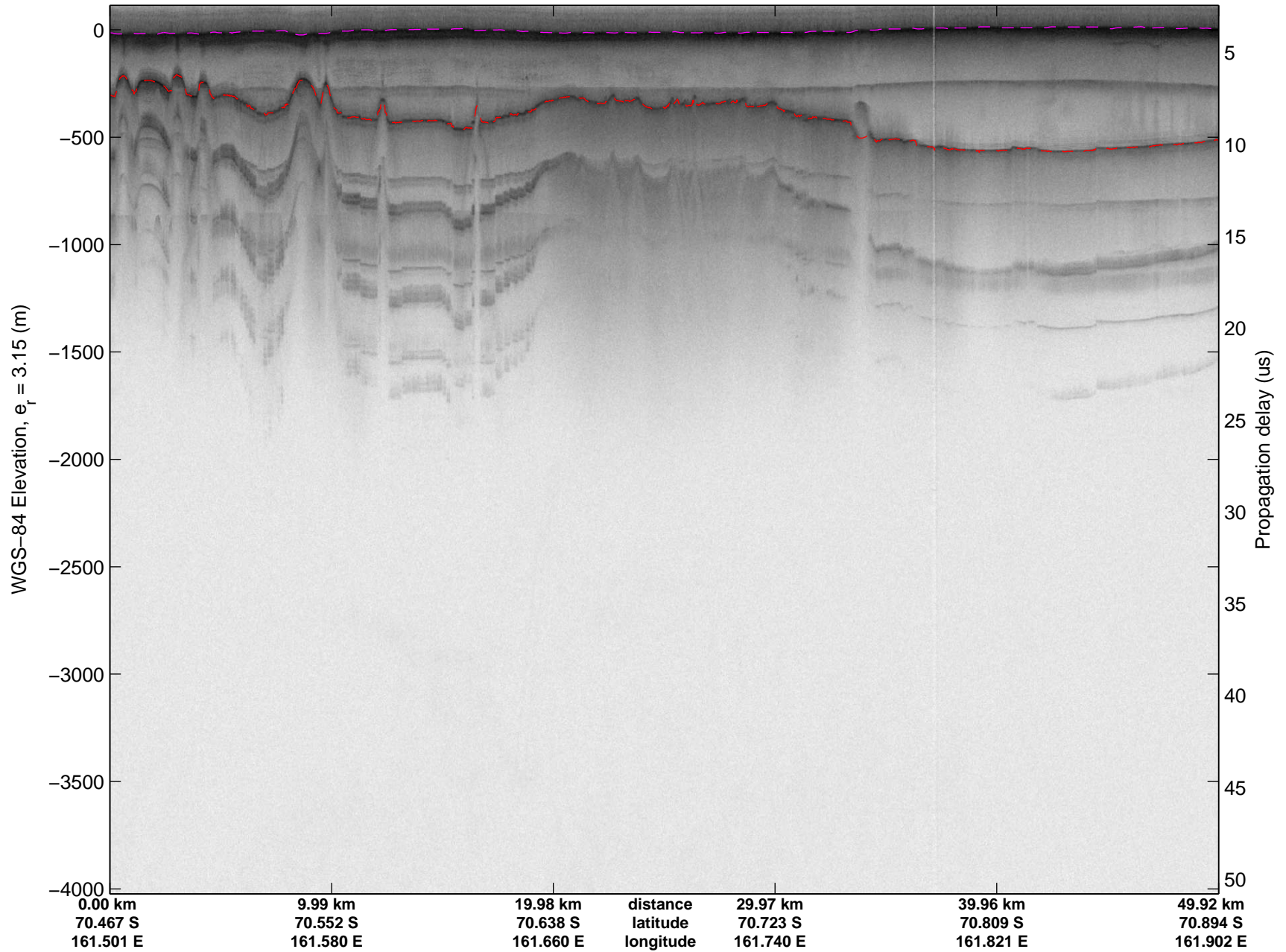


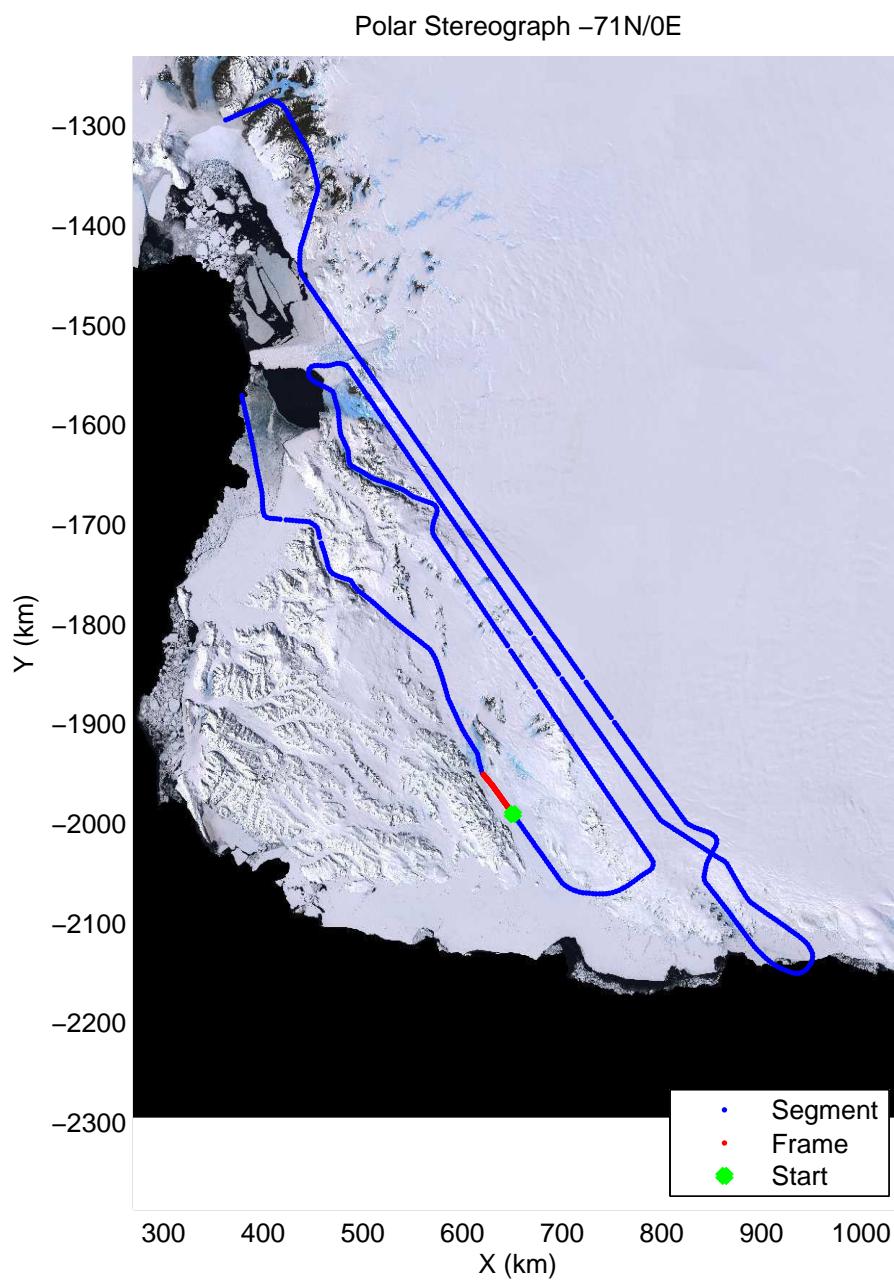
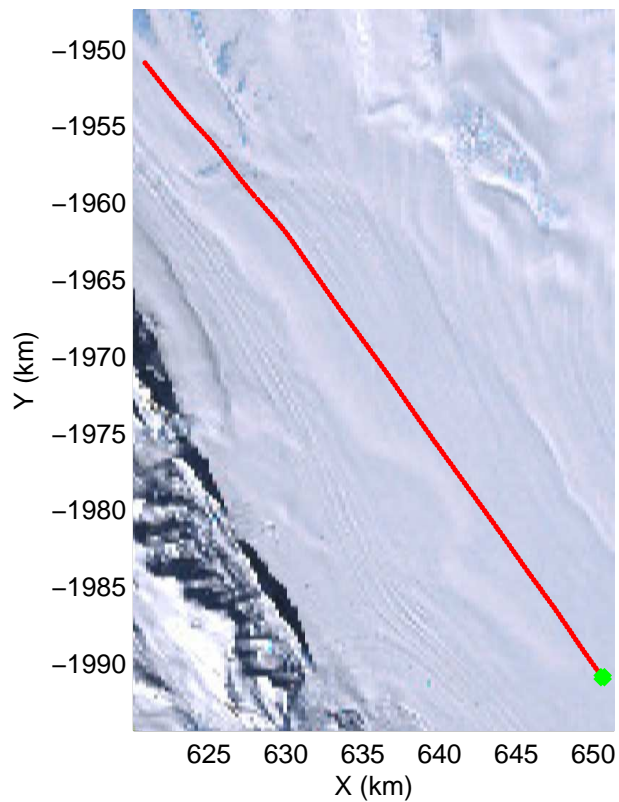
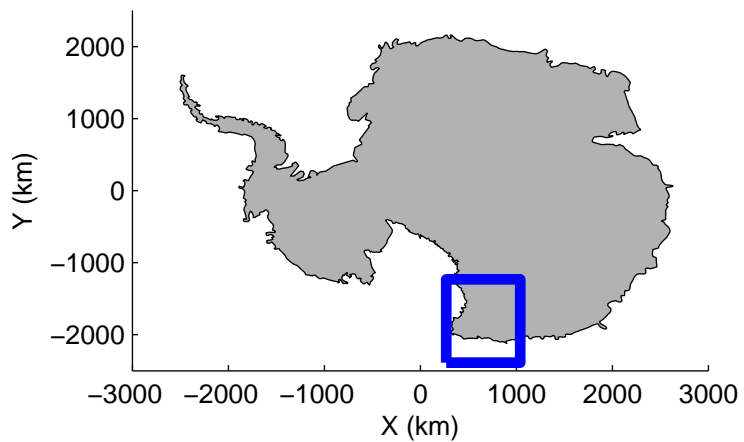


mcords3 2013_Antarctica_P3: "Victoria 01" 20131120_01_056: 03:11:01.7 to 03:17:03.8 GPS




mcords3 2013_Antarctica_P3: "Victoria 01" 20131120_01_056: 03:11:01.7 to 03:17:03.8 GPS

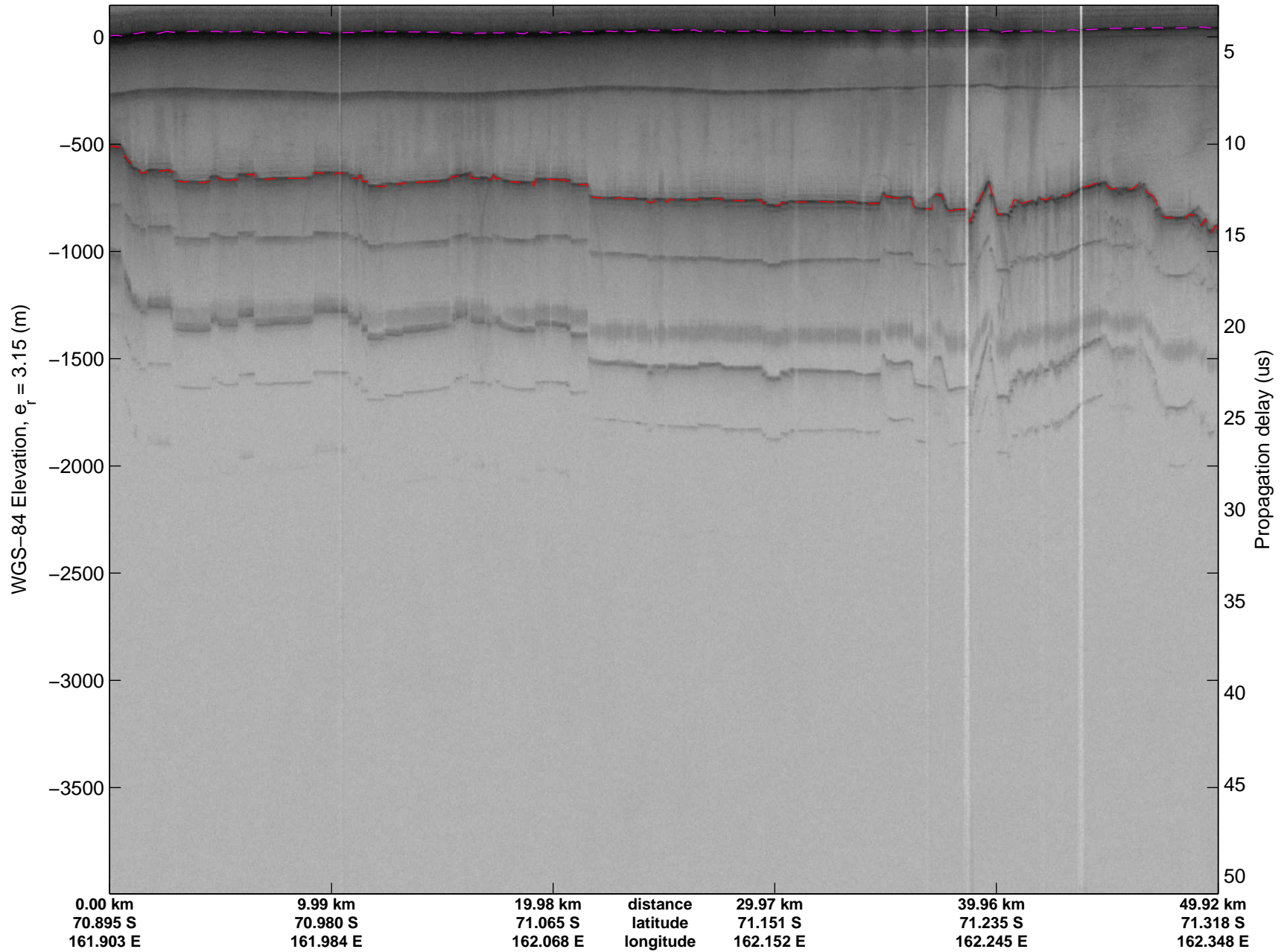


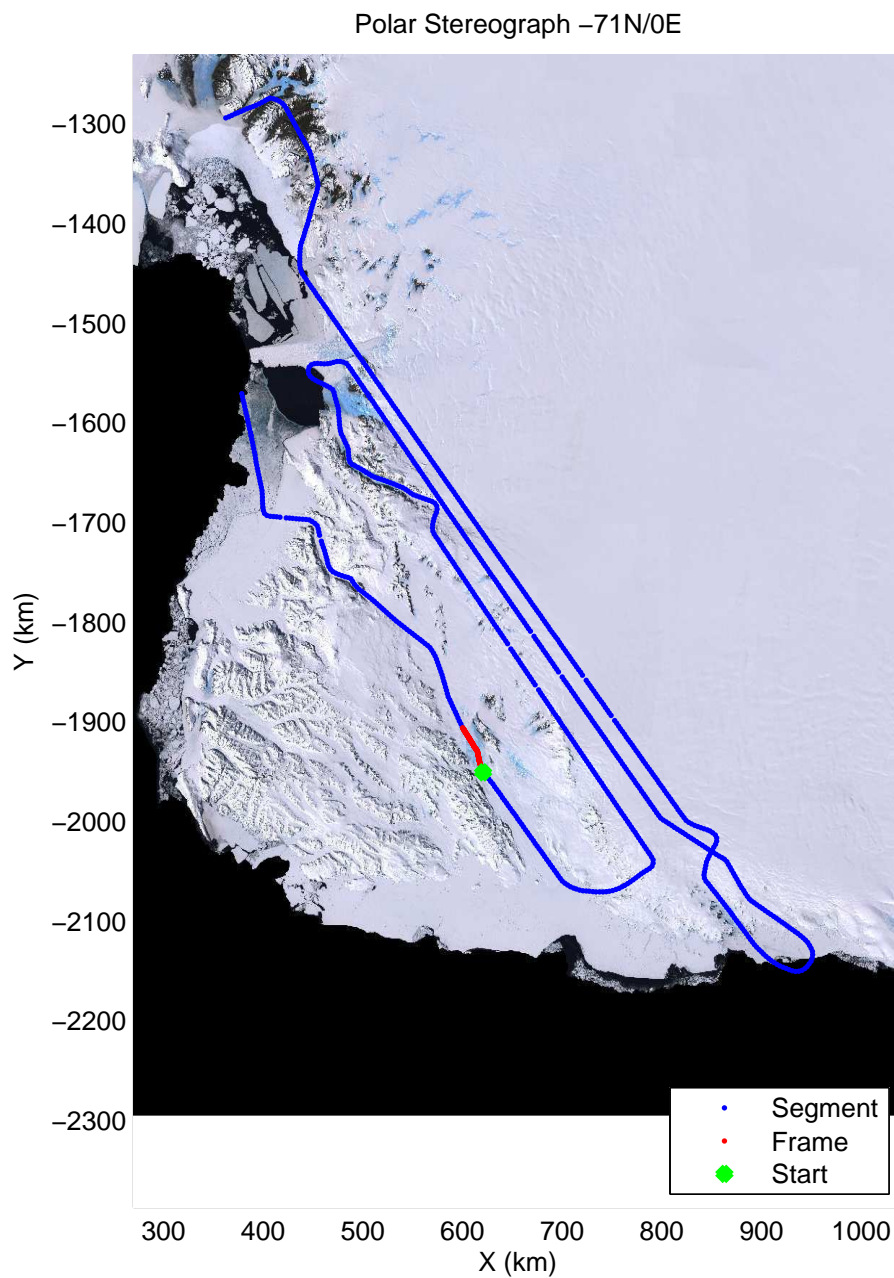

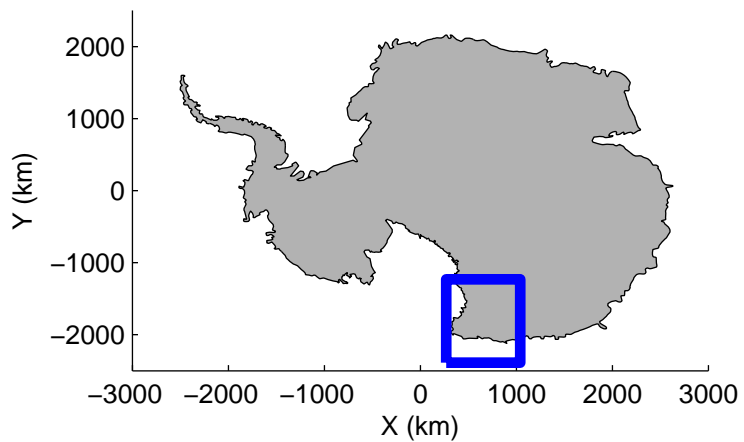


mcords3 2013_Antarctica_P3: "Victoria 01" 20131120_01_057: 03:17:04.4 to 03:23:05.0 GPS




mcords3 2013_Antarctica_P3: "Victoria 01" 20131120_01_057: 03:17:04.4 to 03:23:05.0 GPS

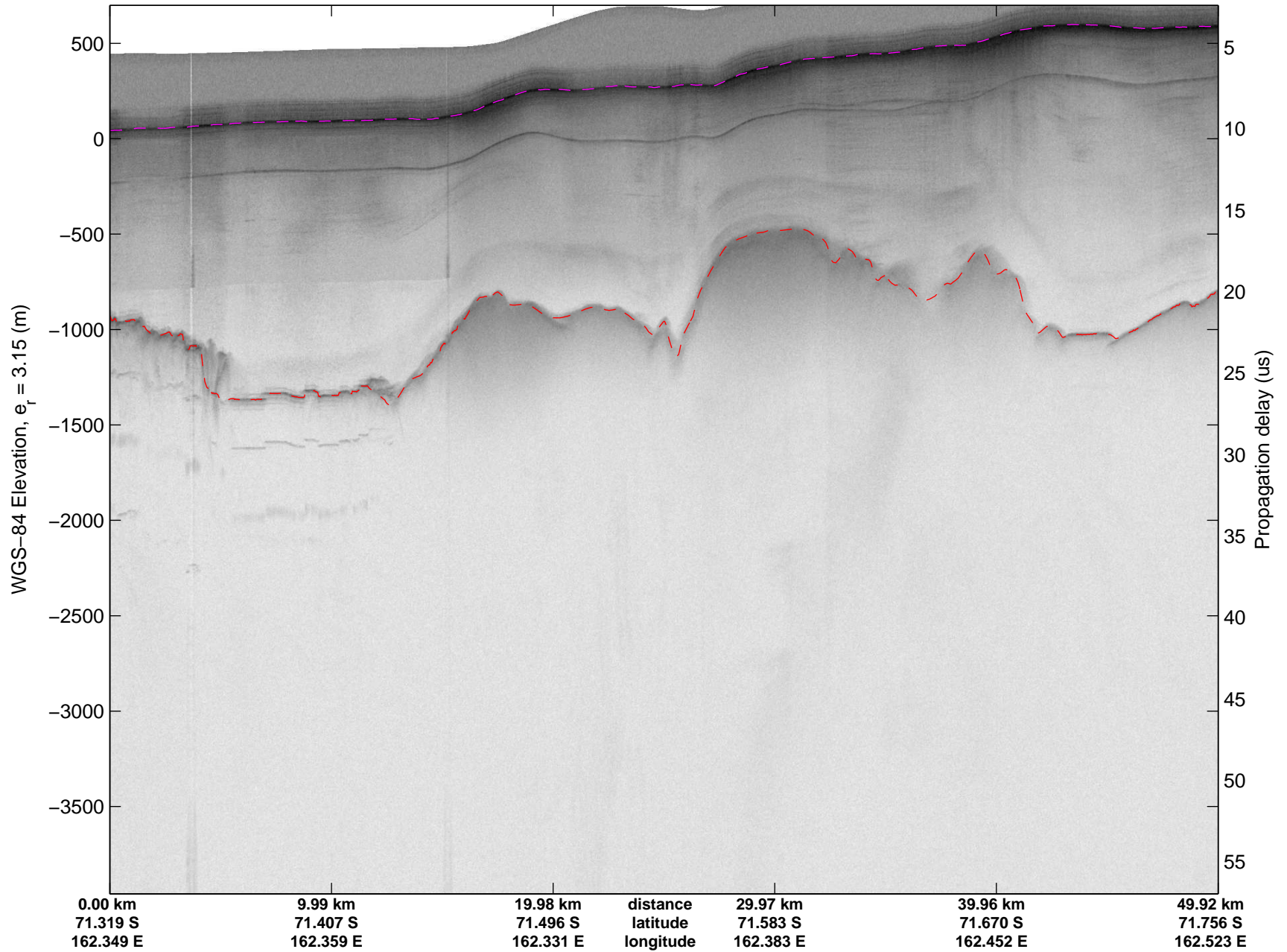


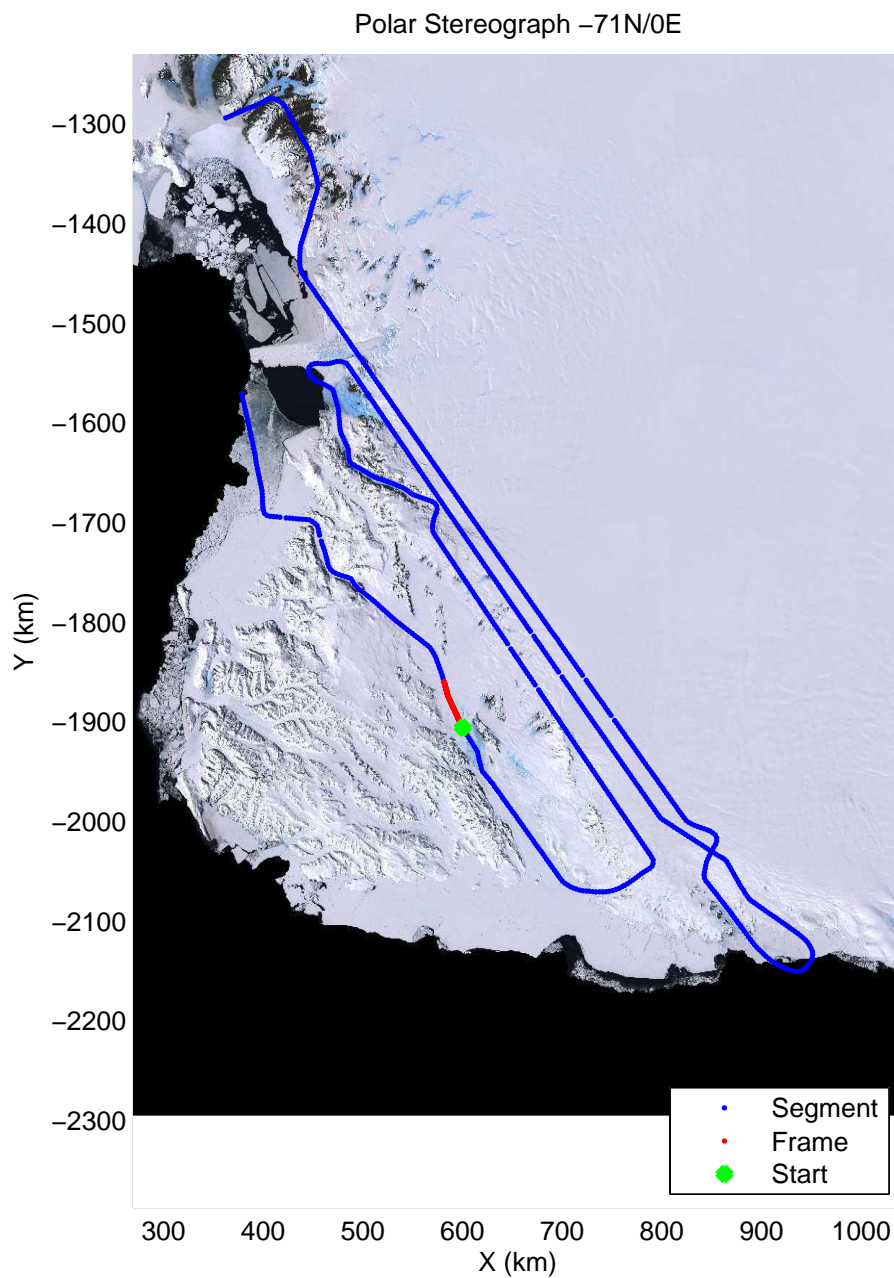
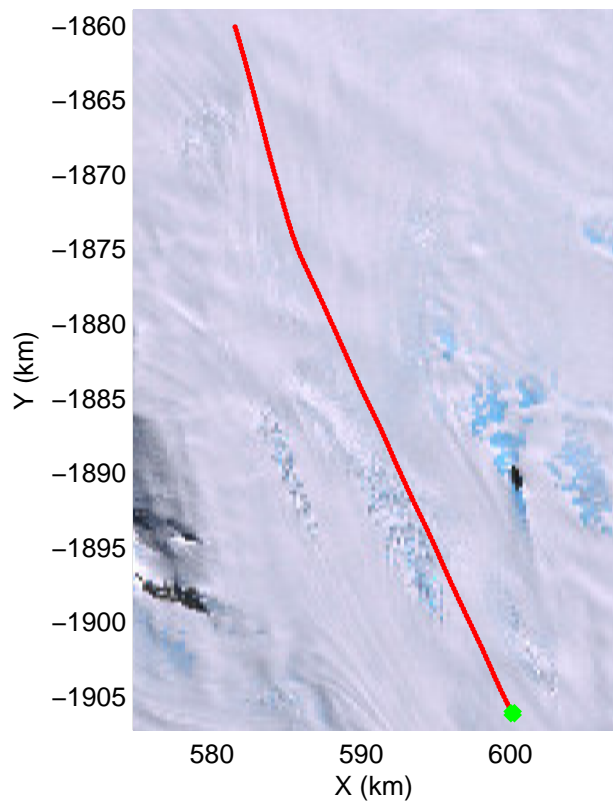
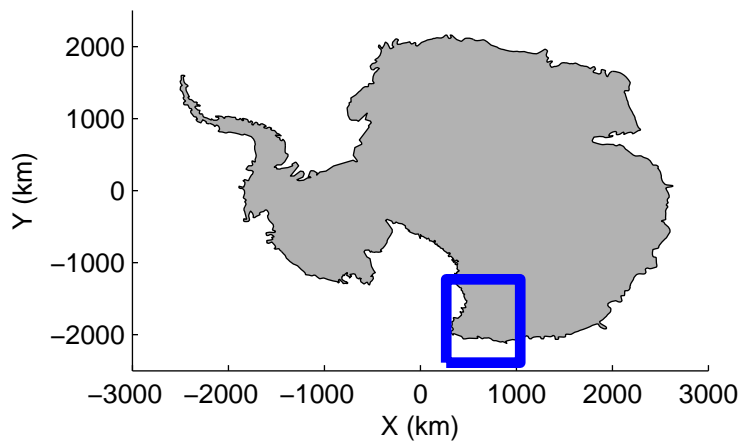


mcords3 2013_Antarctica_P3: "Victoria 01" 20131120_01_058: 03:23:05.6 to 03:29:08.6 GPS




mcords3 2013_Antarctica_P3: "Victoria 01" 20131120_01_058: 03:23:05.6 to 03:29:08.6 GPS




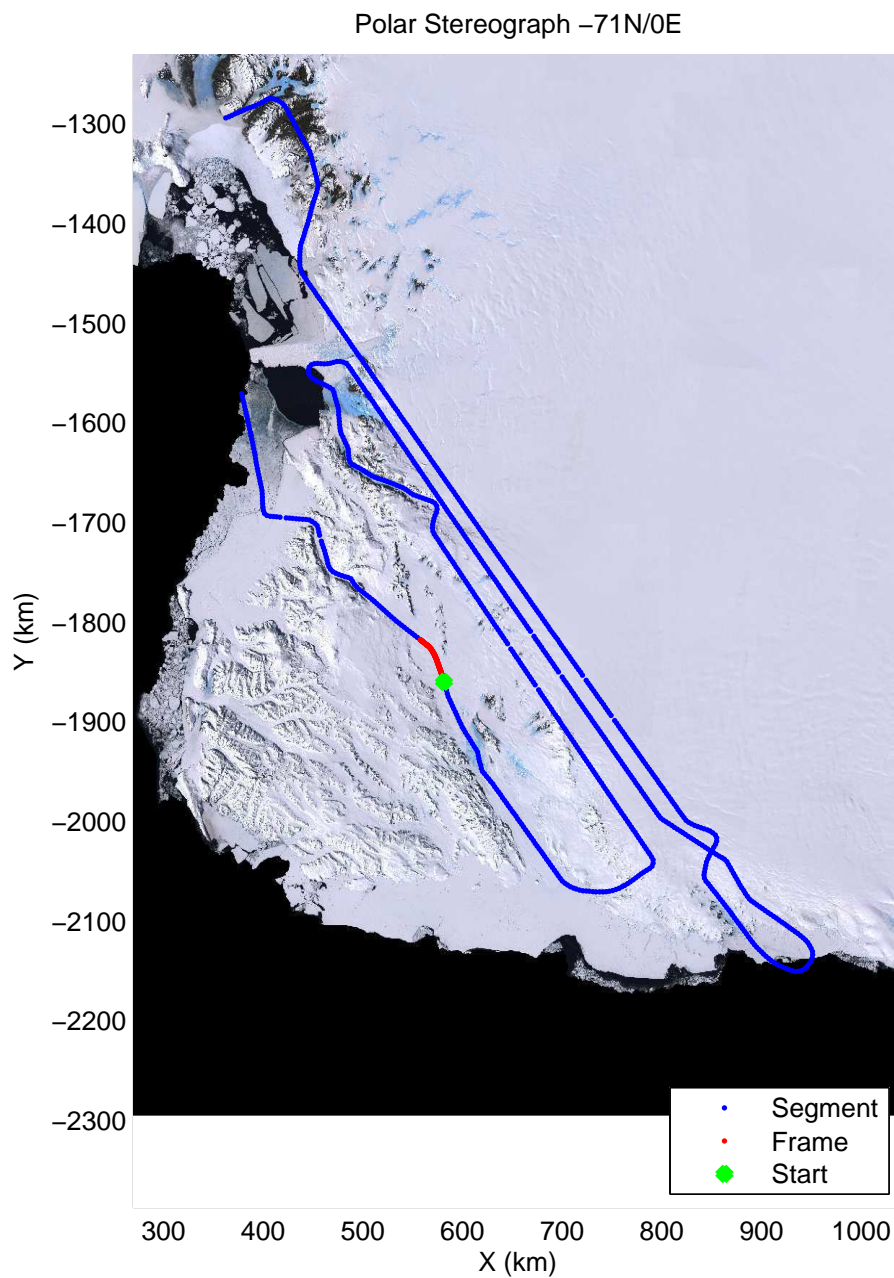

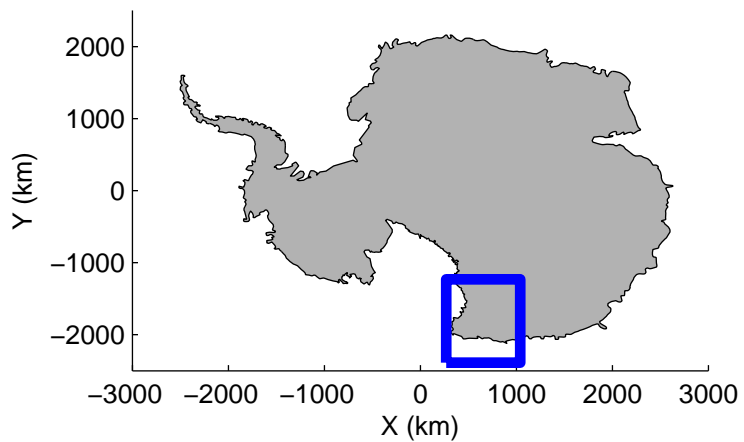


mcords3 2013_Antarctica_P3: "Victoria 01" 20131120_01_059: 03:29:09.2 to 03:35:07.4 GPS




mcords3 2013_Antarctica_P3: "Victoria 01" 20131120_01_059: 03:29:09.2 to 03:35:07.4 GPS




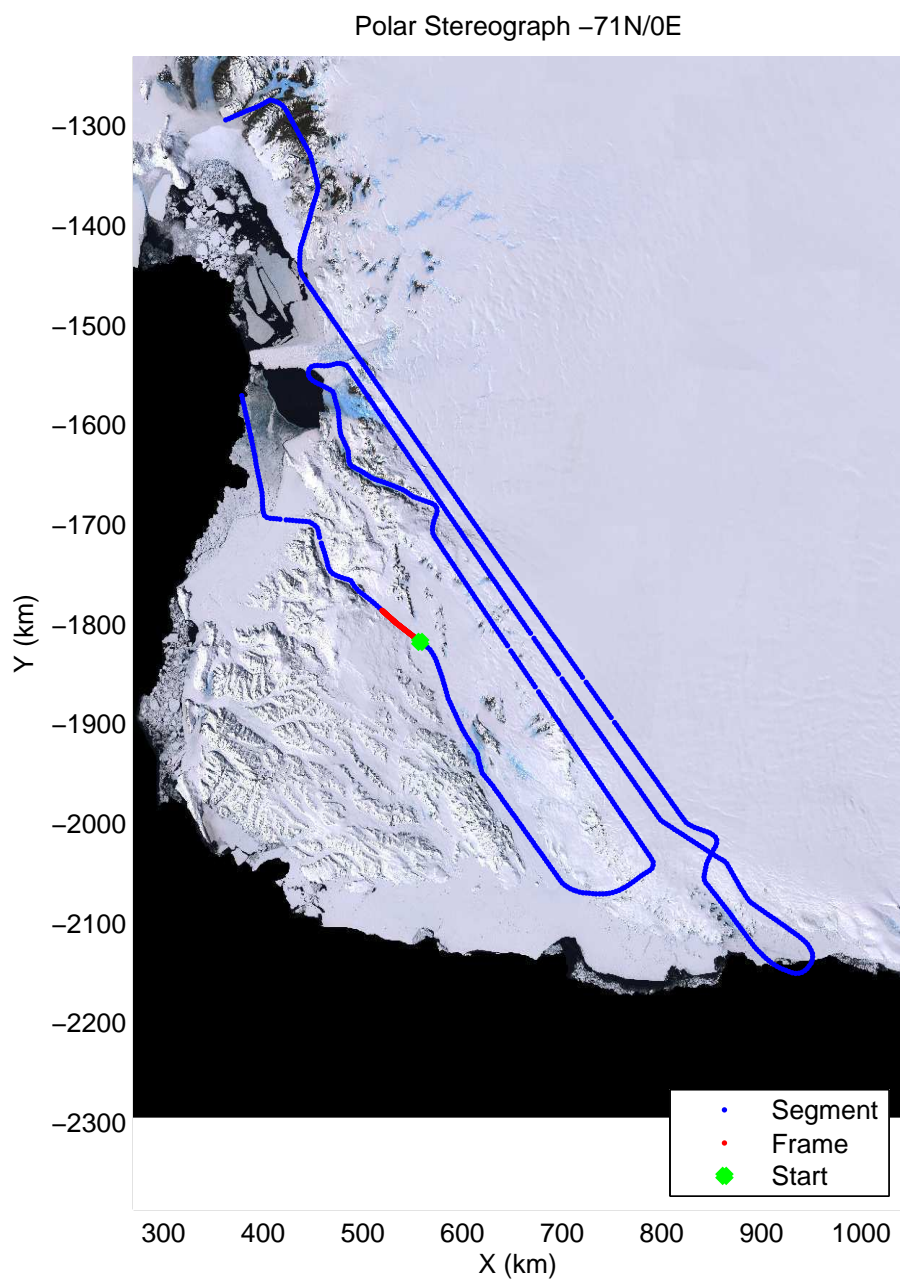
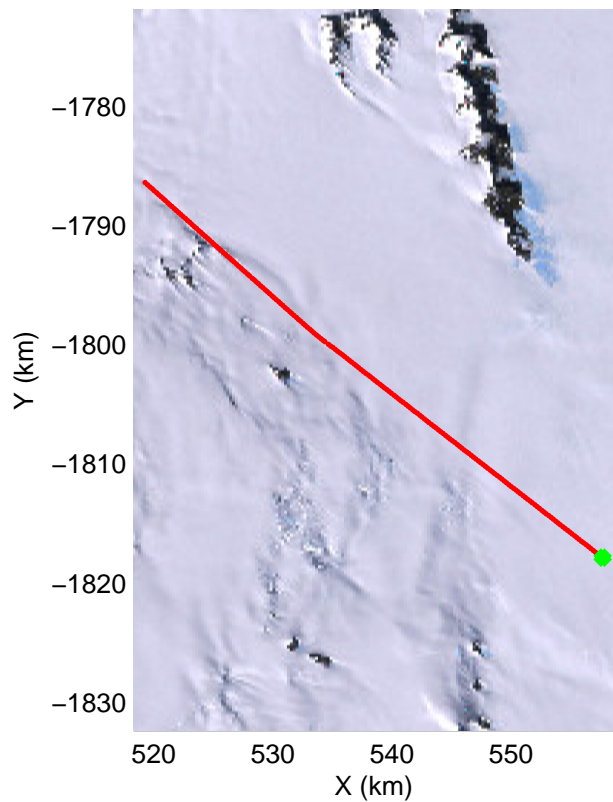
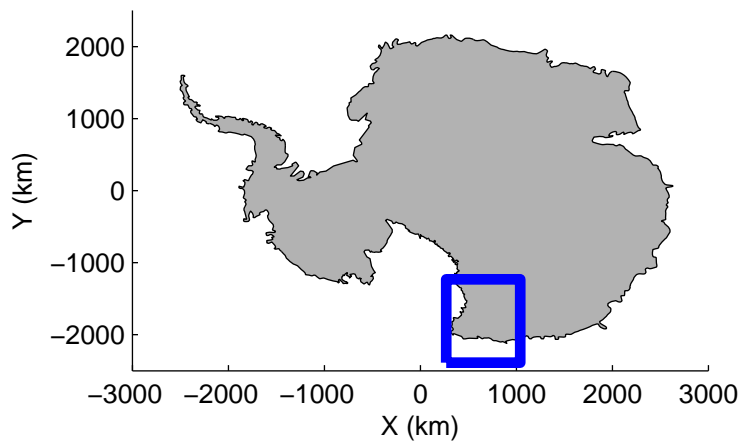


mcords3 2013_Antarctica_P3: "Victoria 01" 20131120_01_060: 03:35:08.0 to 03:41:05.3 GPS




mcords3 2013_Antarctica_P3: "Victoria 01" 20131120_01_060: 03:35:08.0 to 03:41:05.3 GPS

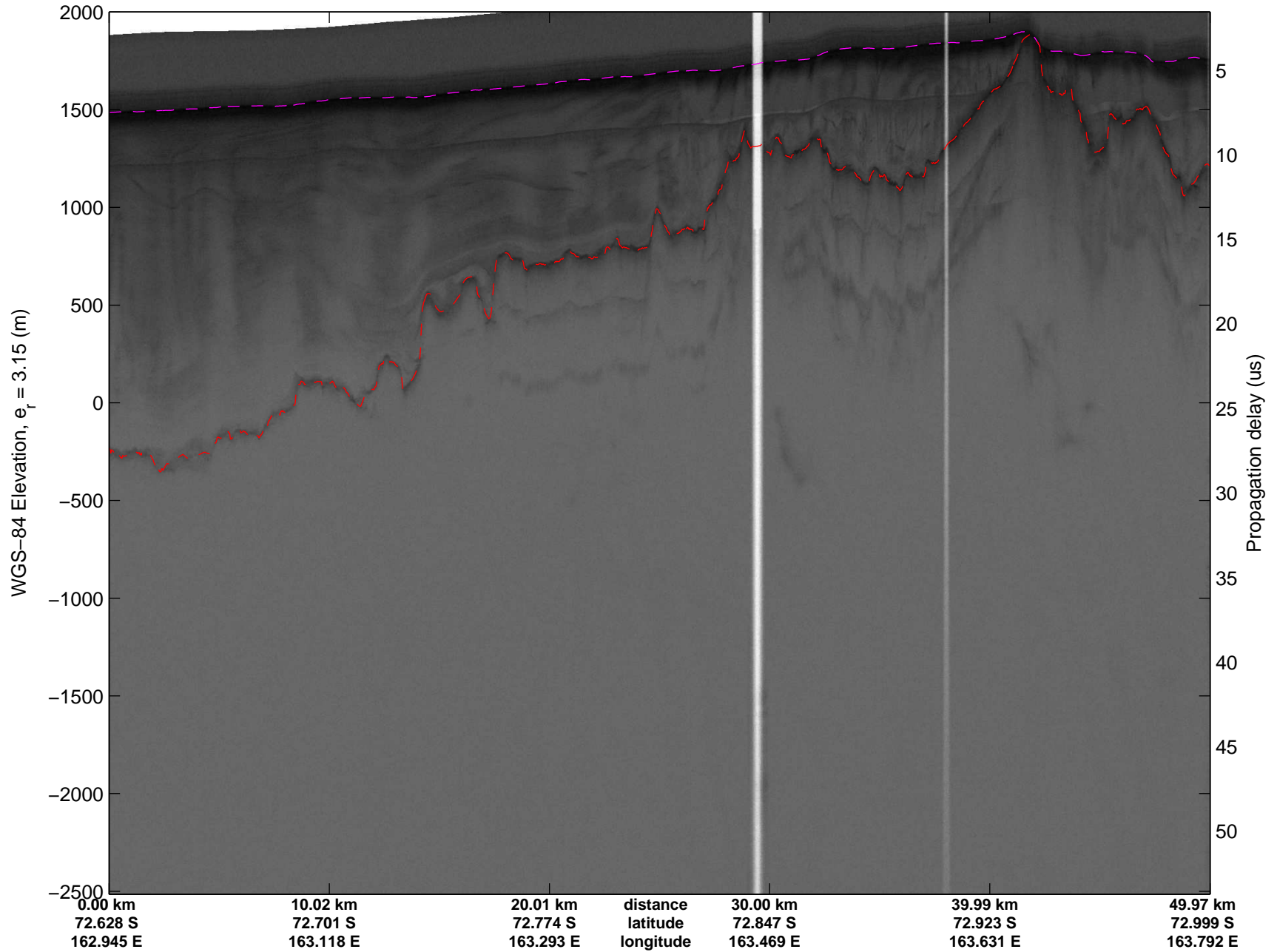


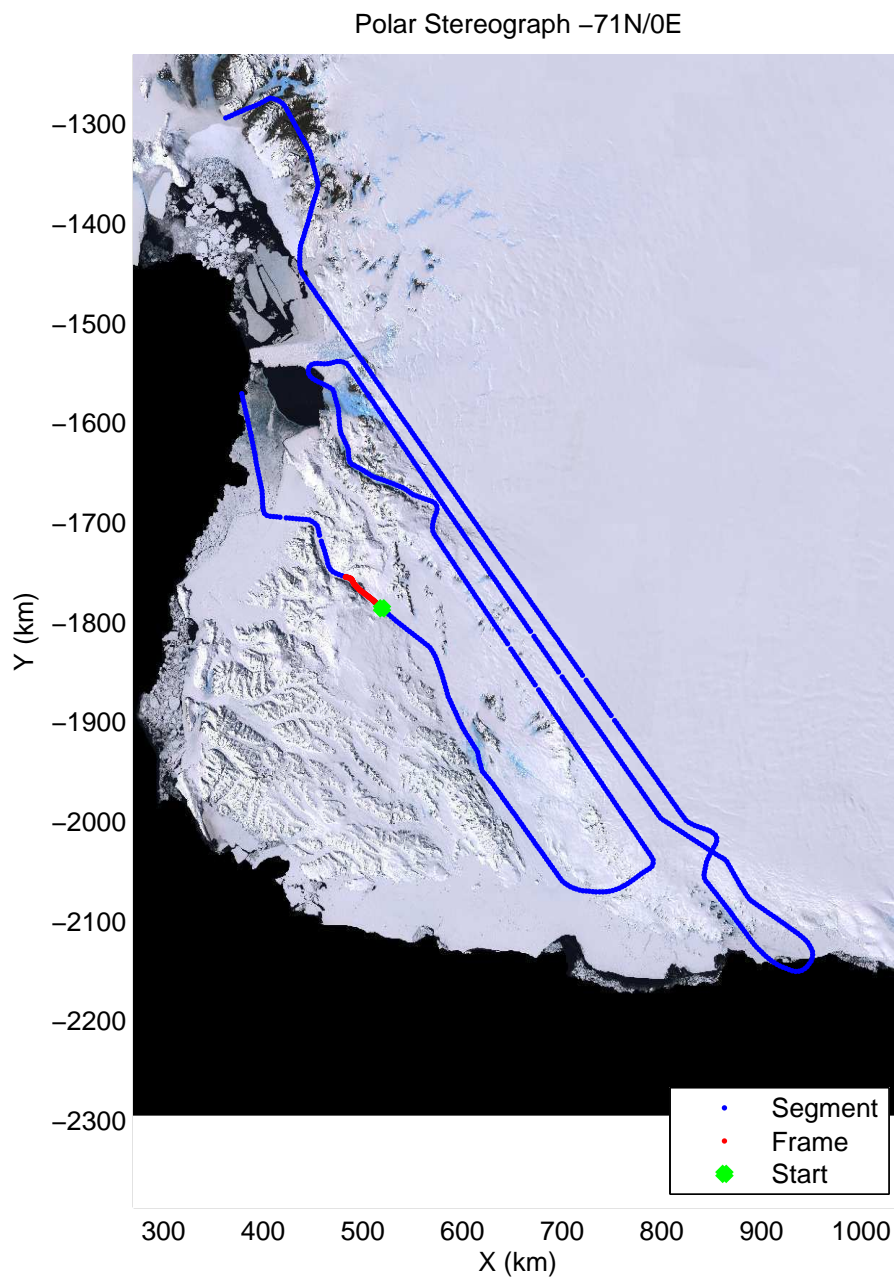
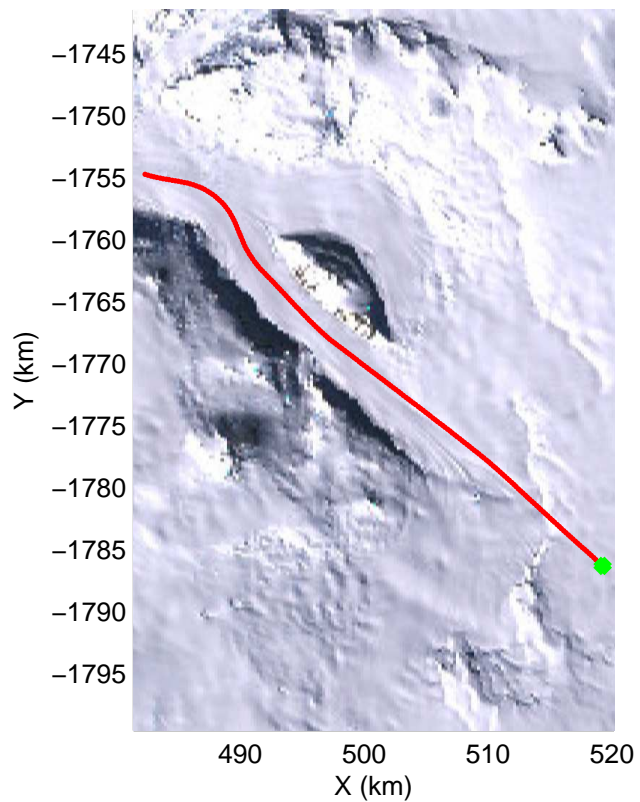
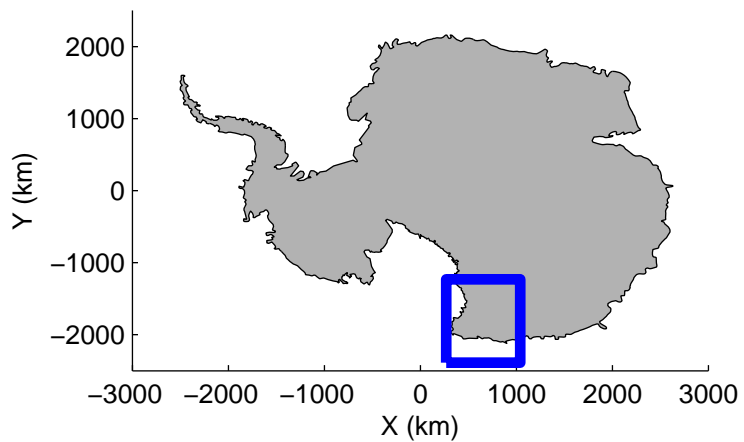


mcords3 2013_Antarctica_P3: "Victoria 01" 20131120_01_061: 03:41:05.9 to 03:47:02.9 GPS




mcords3 2013_Antarctica_P3: "Victoria 01" 20131120_01_061: 03:41:05.9 to 03:47:02.9 GPS

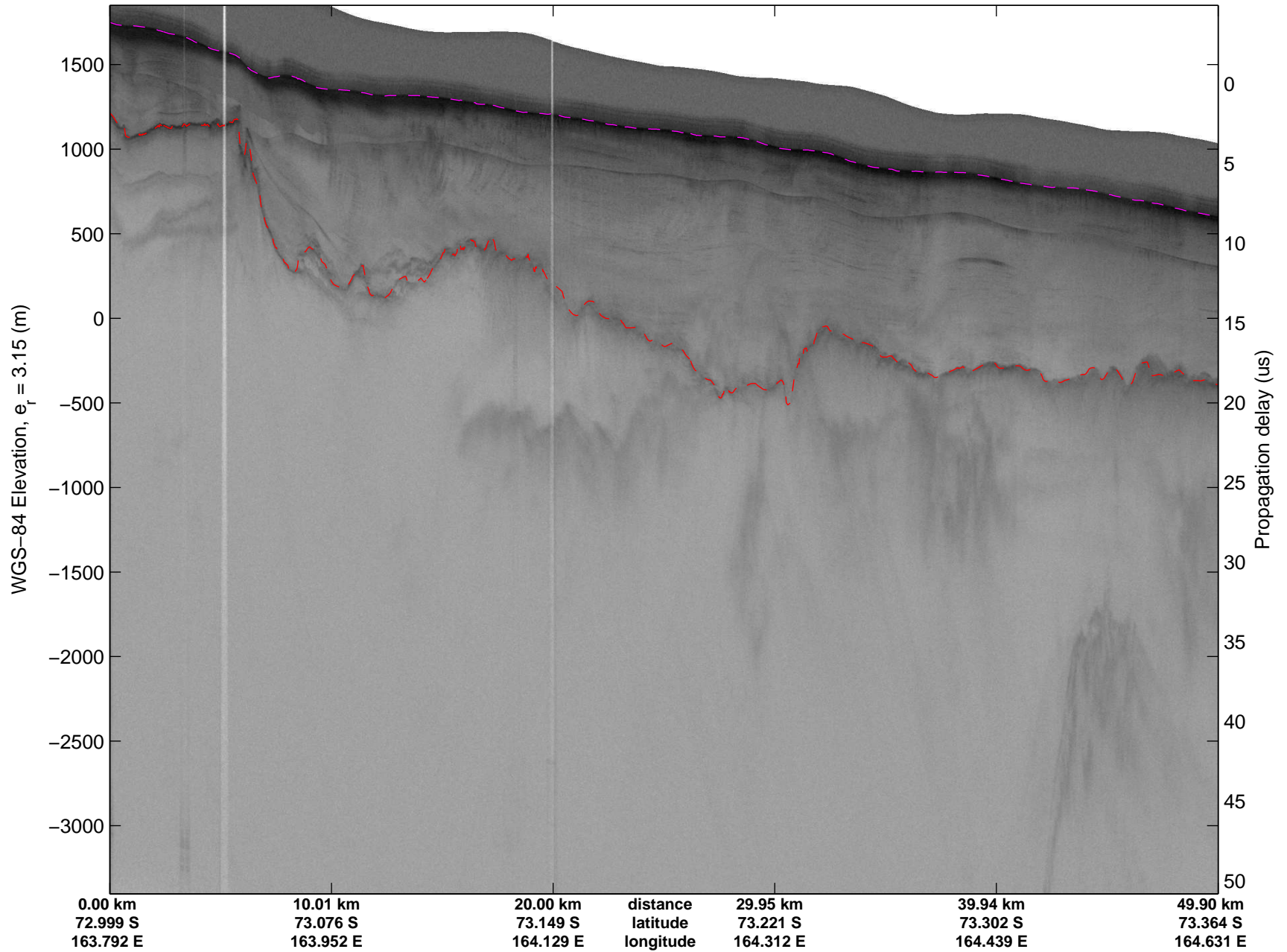


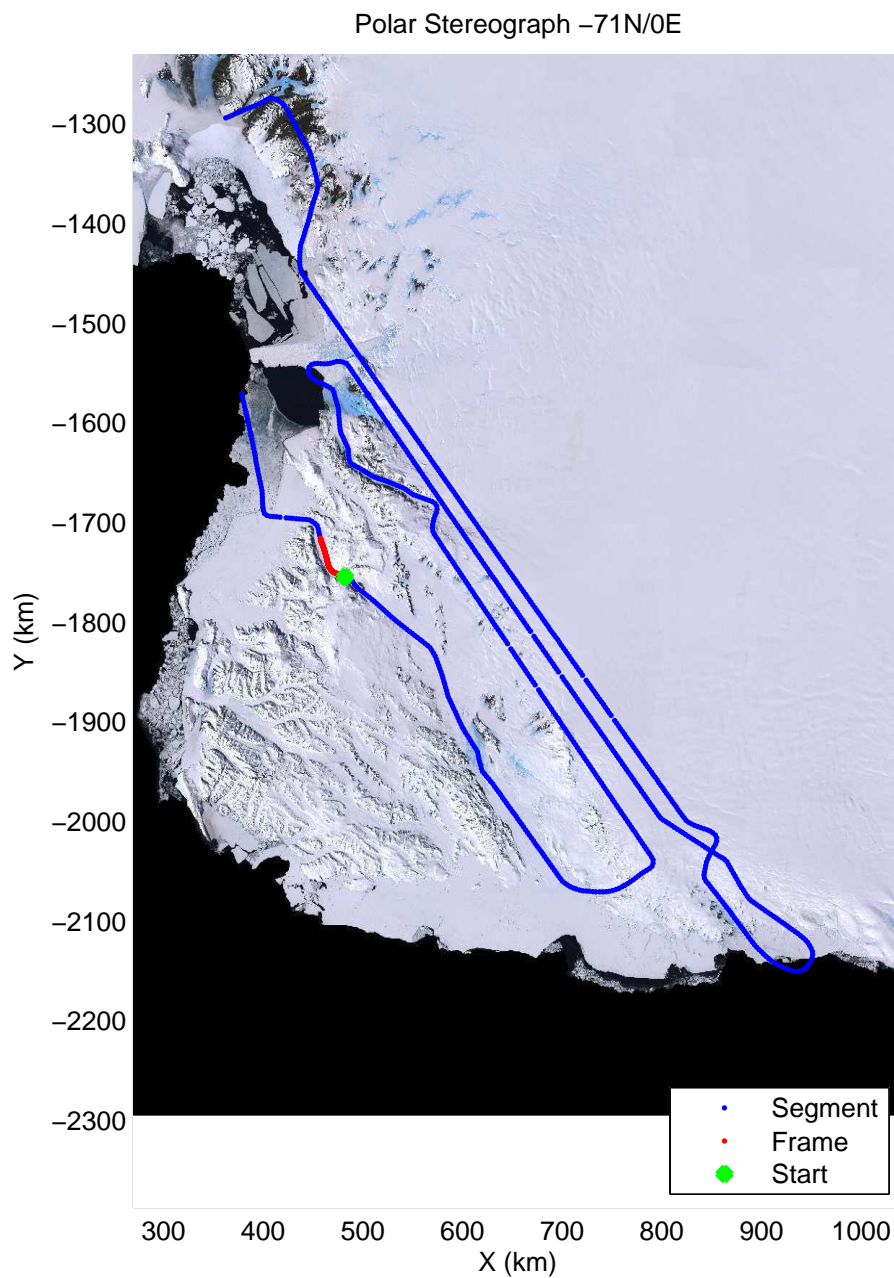

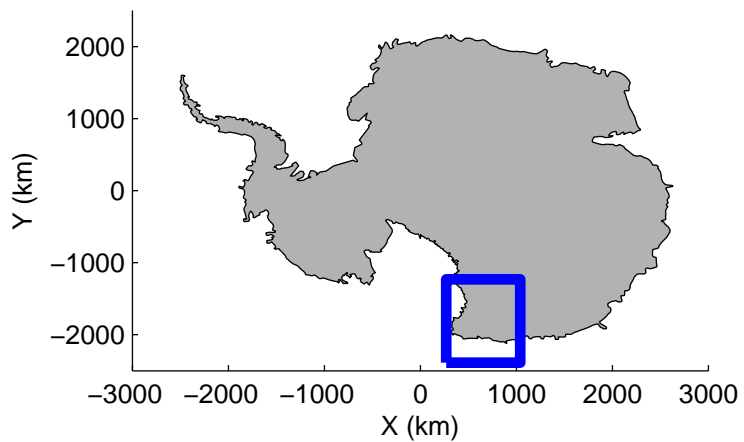


mcords3 2013_Antarctica_P3: "Victoria 01" 20131120_01_062: 03:47:03.4 to 03:53:17.3 GPS




mcords3 2013_Antarctica_P3: "Victoria 01" 20131120_01_062: 03:47:03.4 to 03:53:17.3 GPS

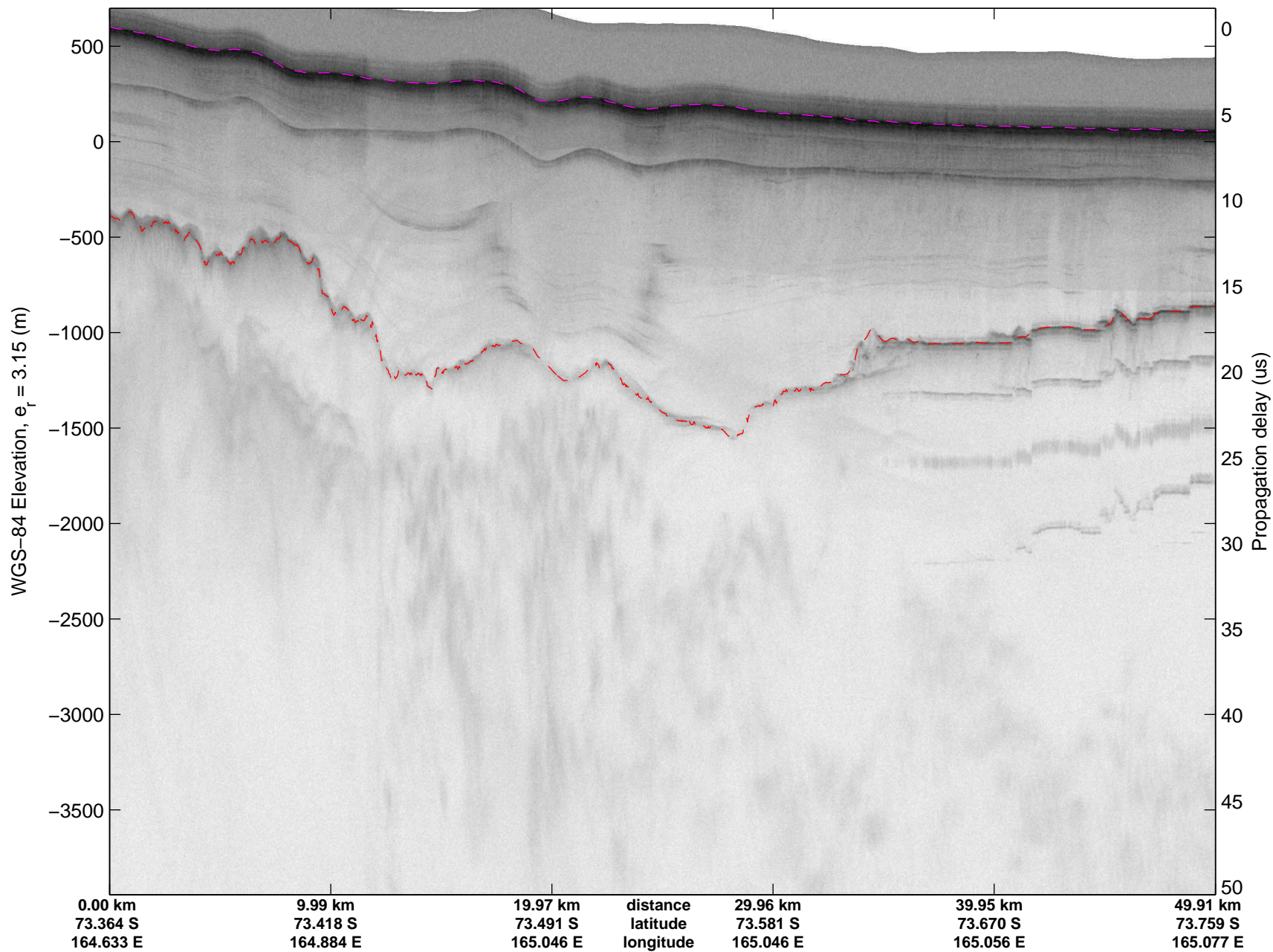


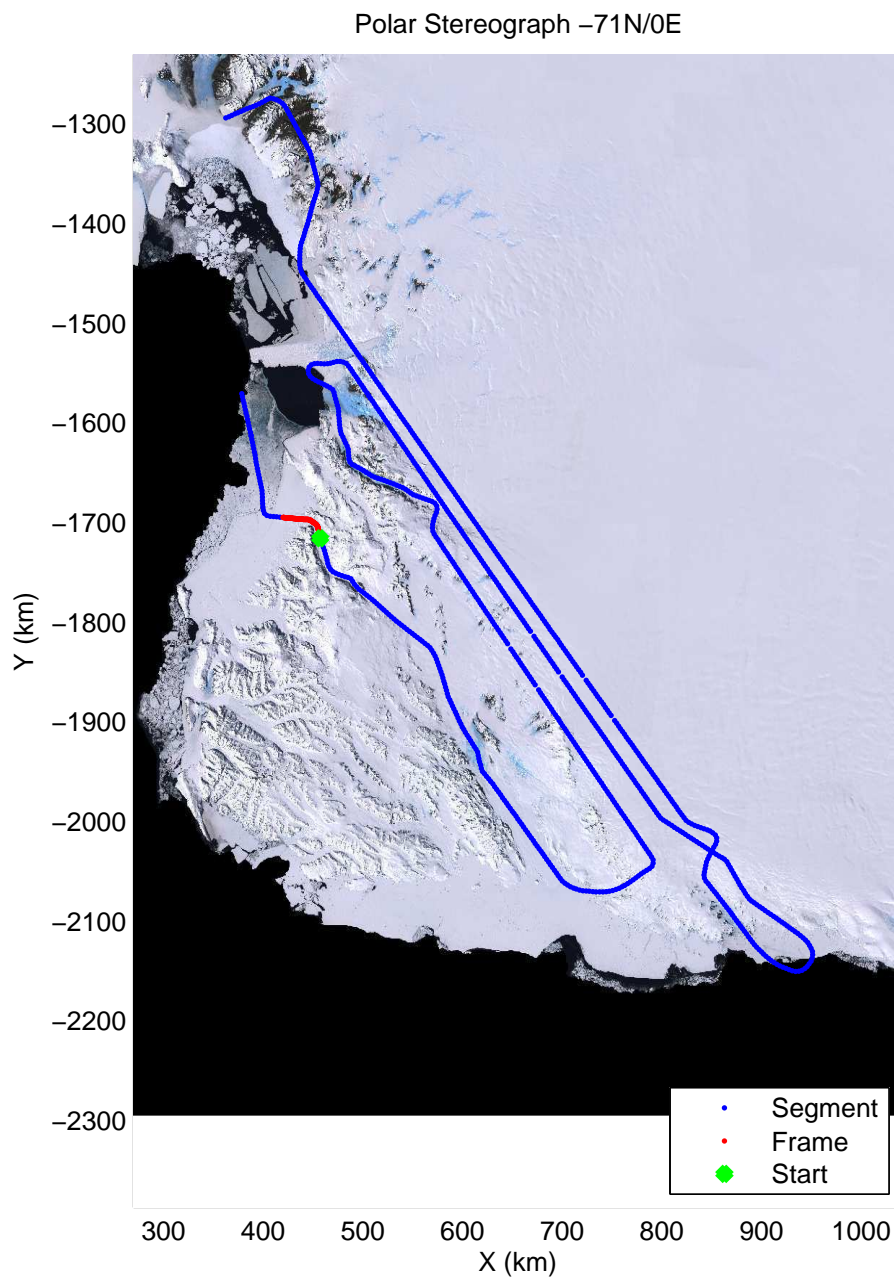

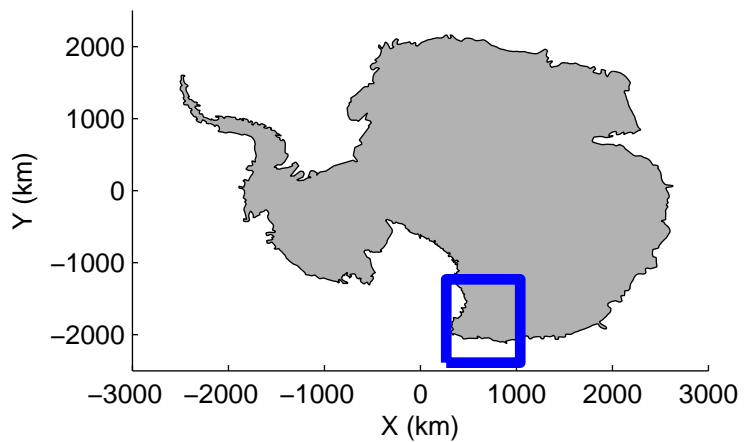


mcords3 2013_Antarctica_P3: "Victoria 01" 20131120_01_063: 03:53:17.9 to 03:59:44.8 GPS




mcords3 2013_Antarctica_P3: "Victoria 01" 20131120_01_063: 03:53:17.9 to 03:59:44.8 GPS




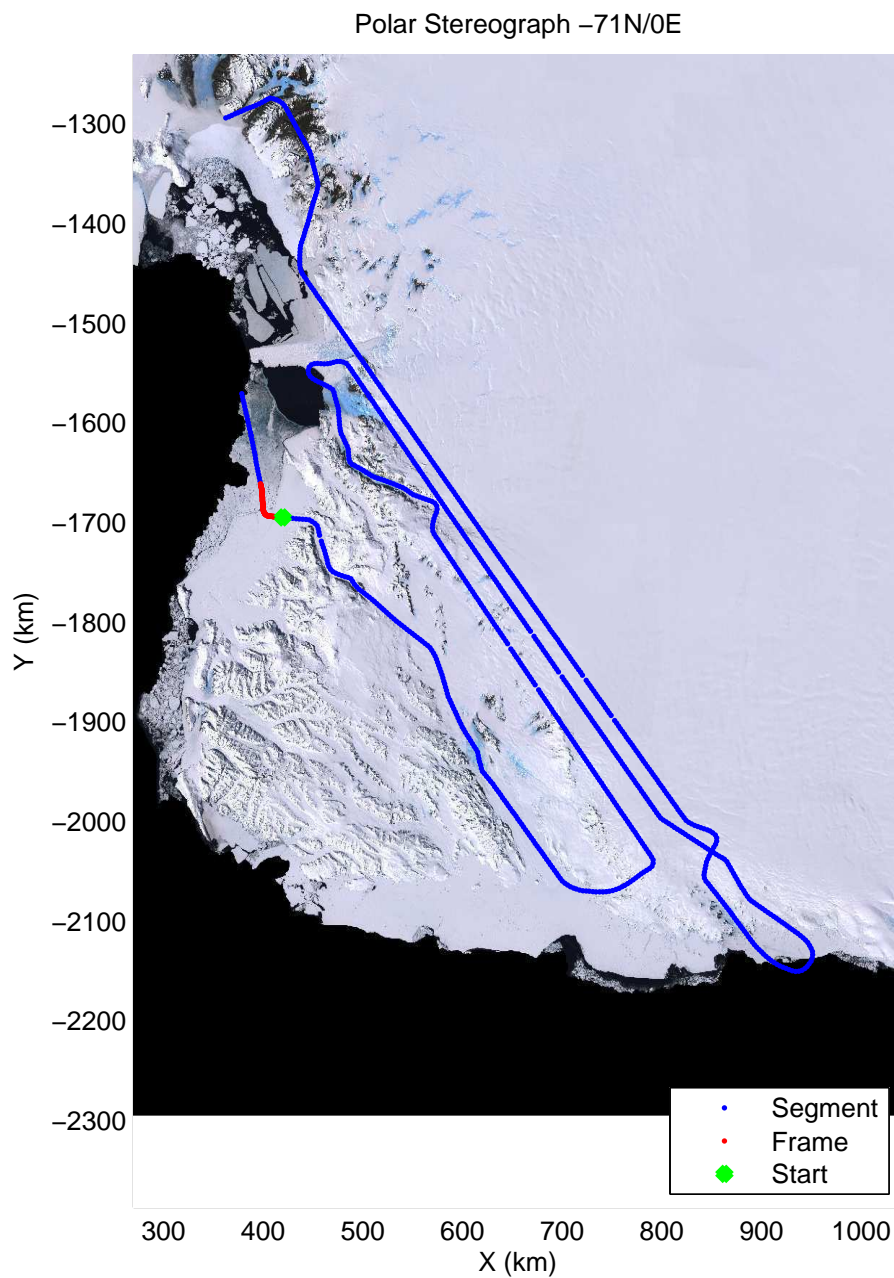
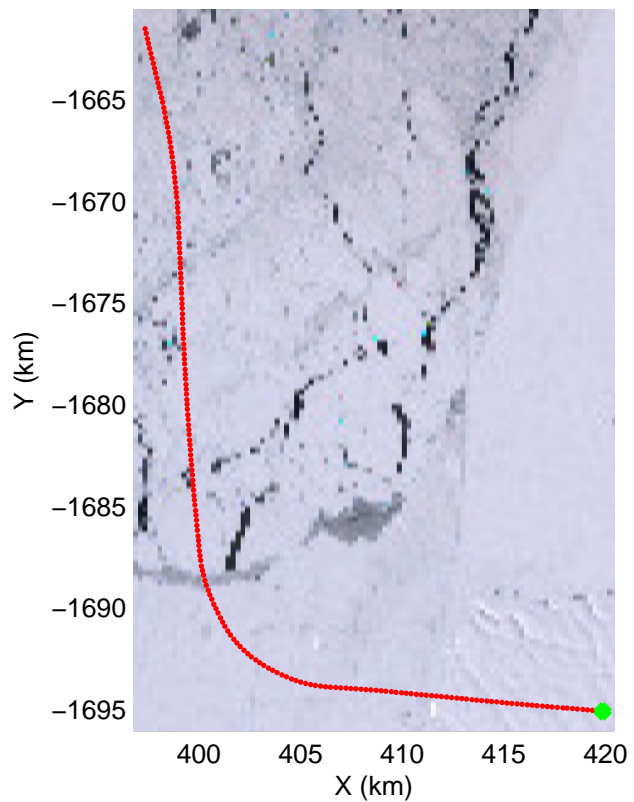
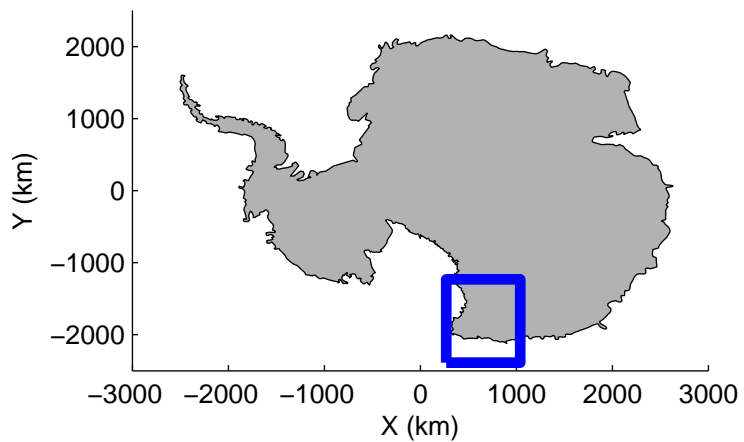


mcords3 2013_Antarctica_P3: "Victoria 01" 20131120_01_064: 03:59:45.4 to 04:05:42.5 GPS




mcords3 2013_Antarctica_P3: "Victoria 01" 20131120_01_064: 03:59:45.4 to 04:05:42.5 GPS




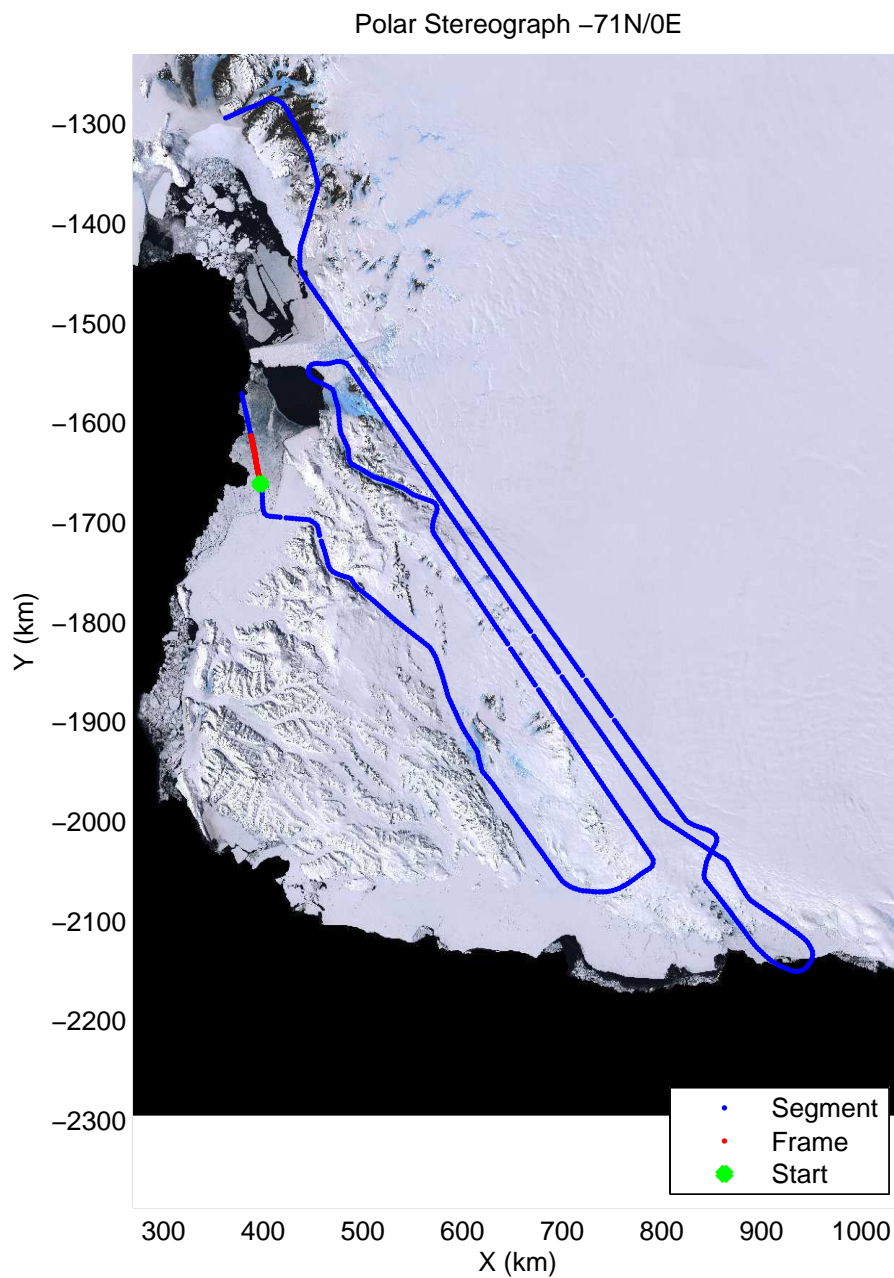

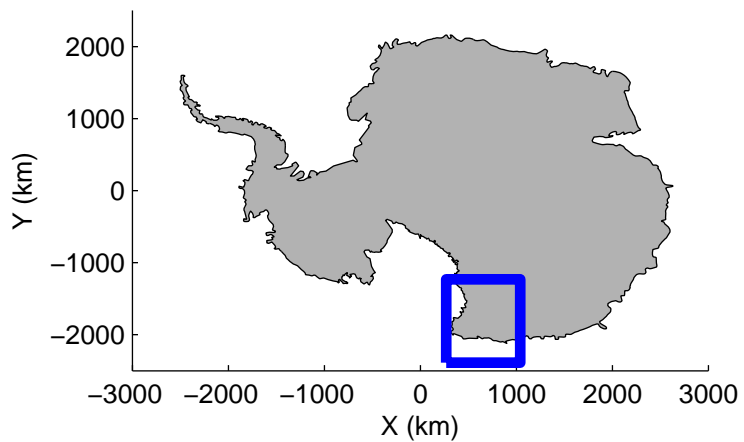


mcords3 2013_Antarctica_P3: "Victoria 01" 20131120_01_065: 04:05:43.1 to 04:11:50.4 GPS




mcords3 2013_Antarctica_P3: "Victoria 01" 20131120_01_065: 04:05:43.1 to 04:11:50.4 GPS




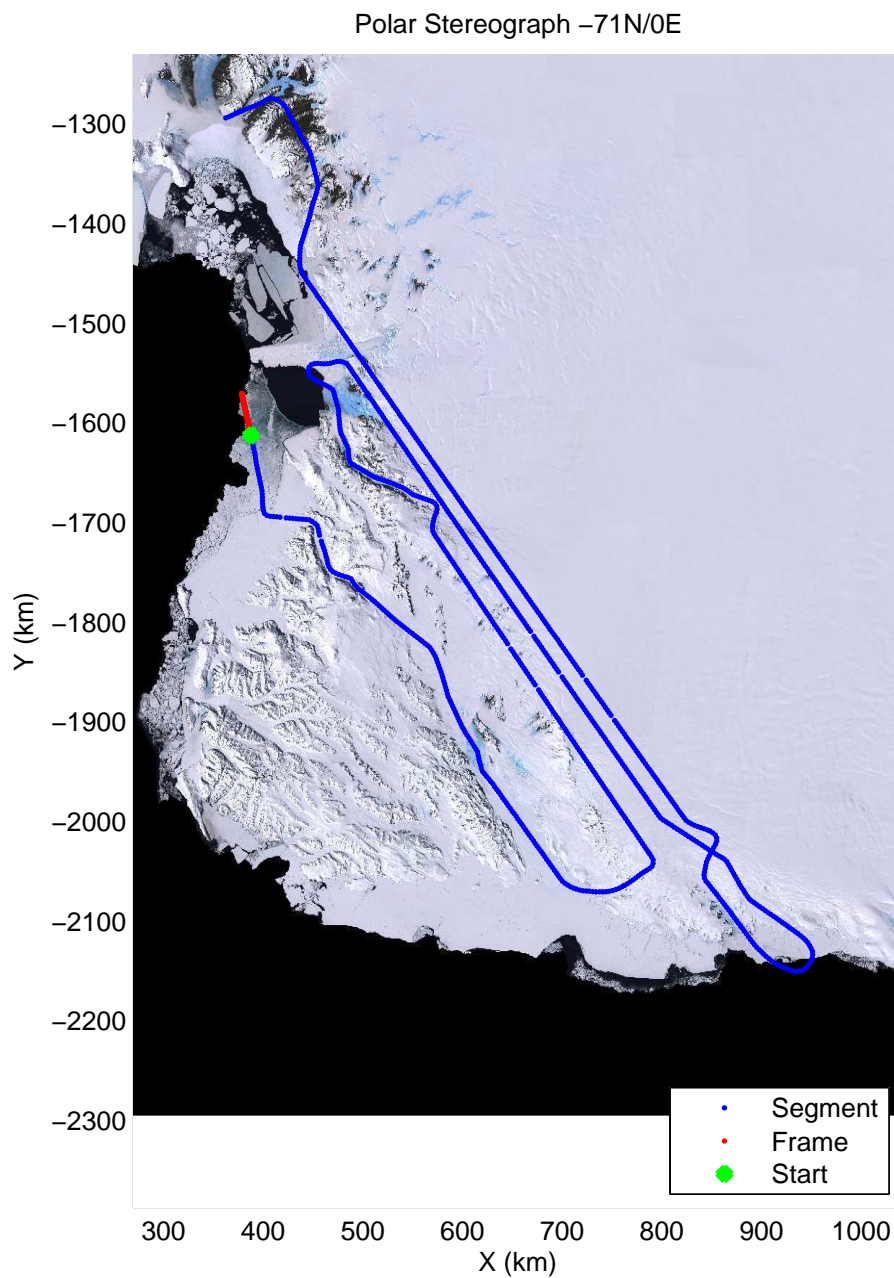

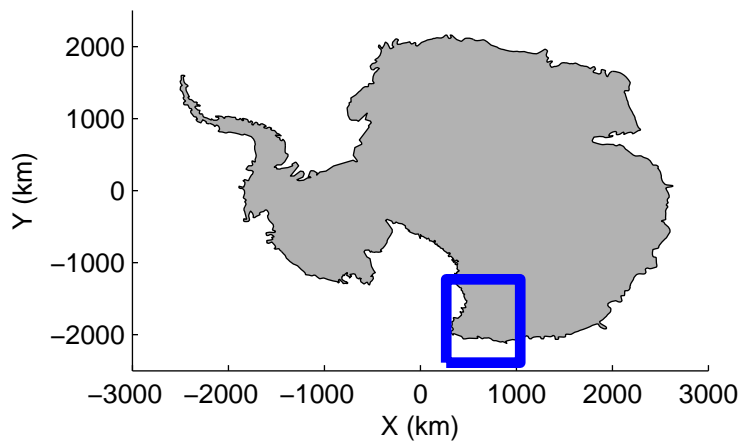


mcords3 2013_Antarctica_P3: "Victoria 01" 20131120_01_066: 04:11:51.0 to 04:18:27.0 GPS




mcords3 2013_Antarctica_P3: "Victoria 01" 20131120_01_066: 04:11:51.0 to 04:18:27.0 GPS





mcords3 2013_Antarctica_P3: "Victoria 01" 20131120_01_067: 04:18:27.6 to 04:24:09.5 GPS



mcords3 2013_Antarctica_P3: "Victoria 01" 20131120_01_067: 04:18:27.6 to 04:24:09.5 GPS

