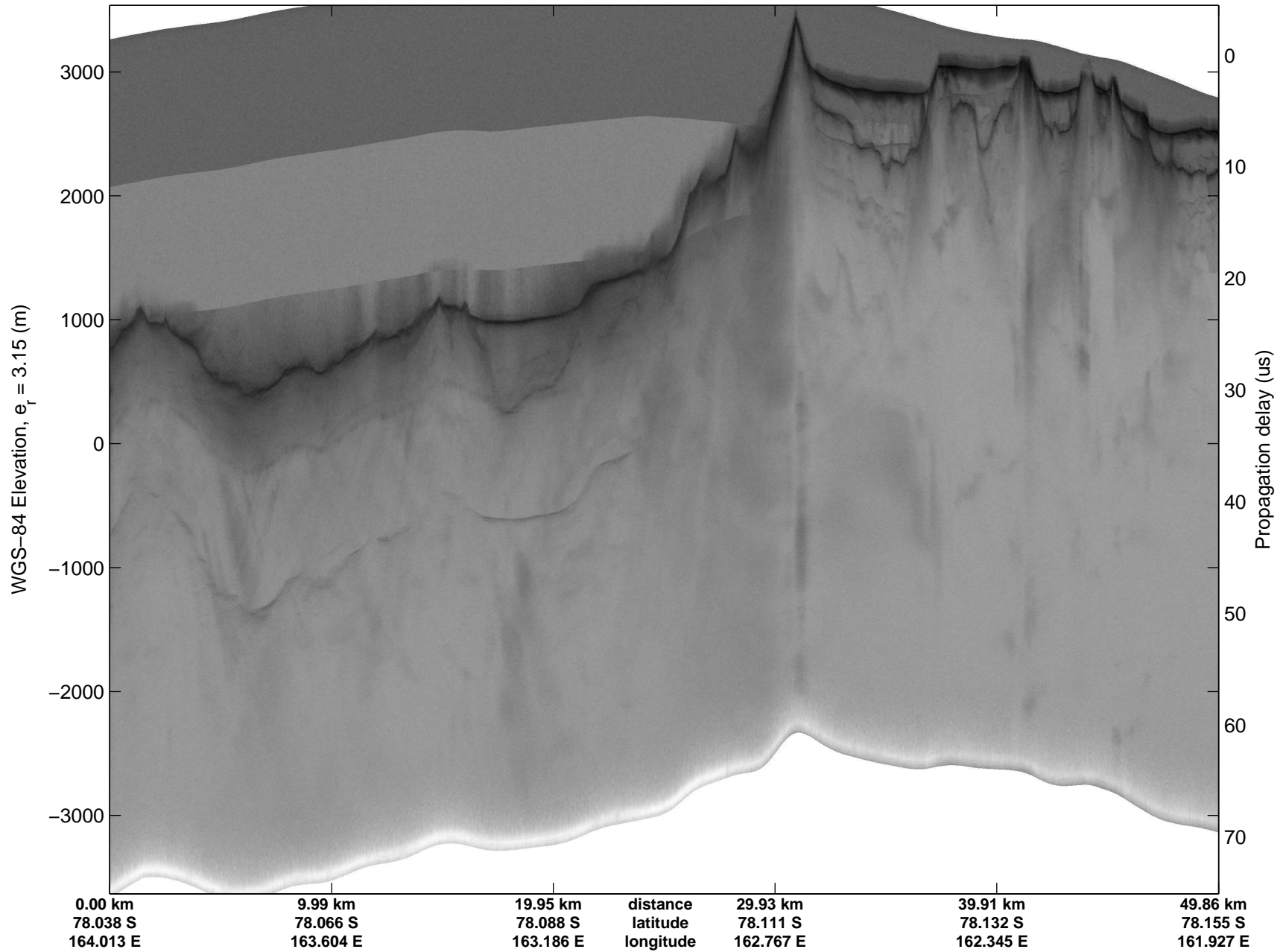

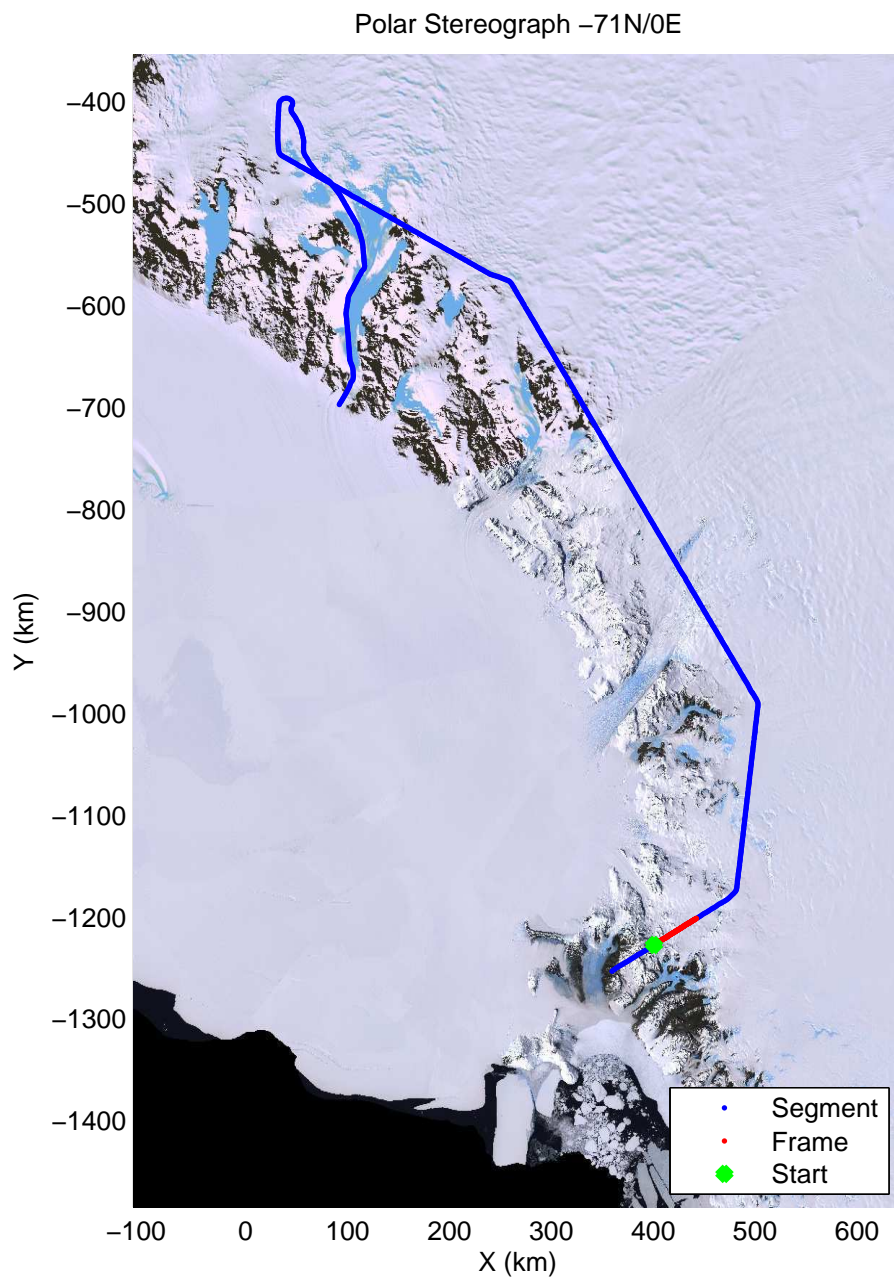
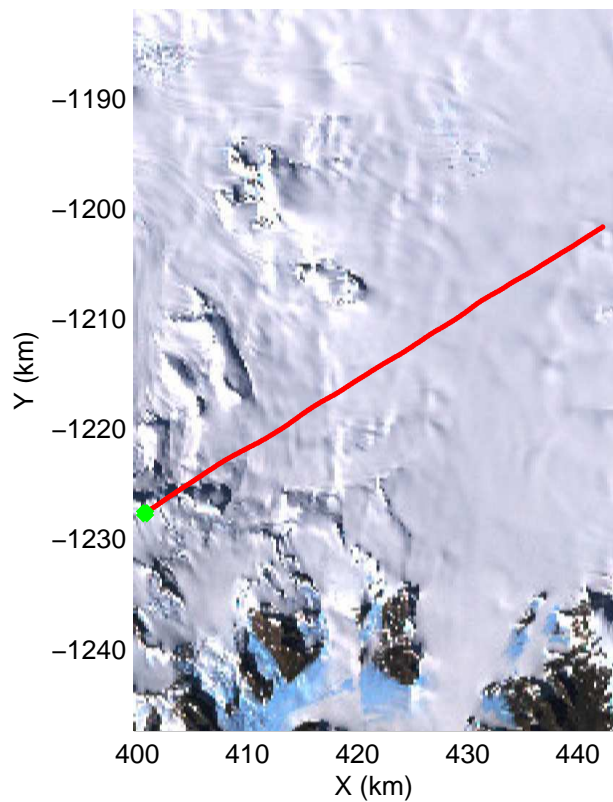
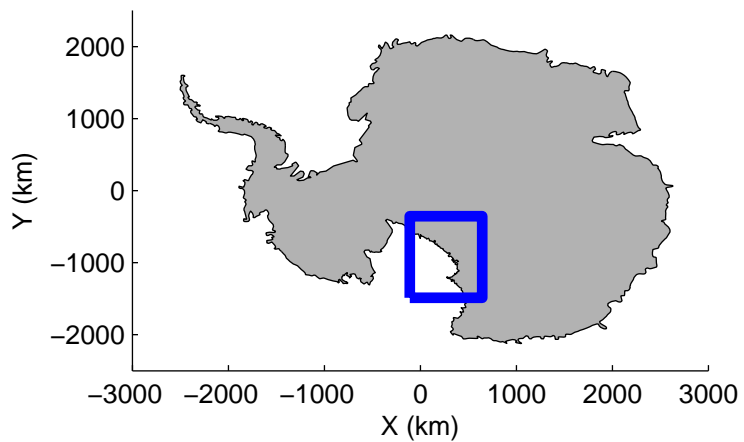


mcords3 2013_Antarctica_P3: "TAM West" 20131119_01_001: -4:12:28.9 to -4:18:44.3 GPS




mcords3 2013_Antarctica_P3: "TAM West" 20131119_01_001: -4:12:28.9 to -4:18:44.3 GPS

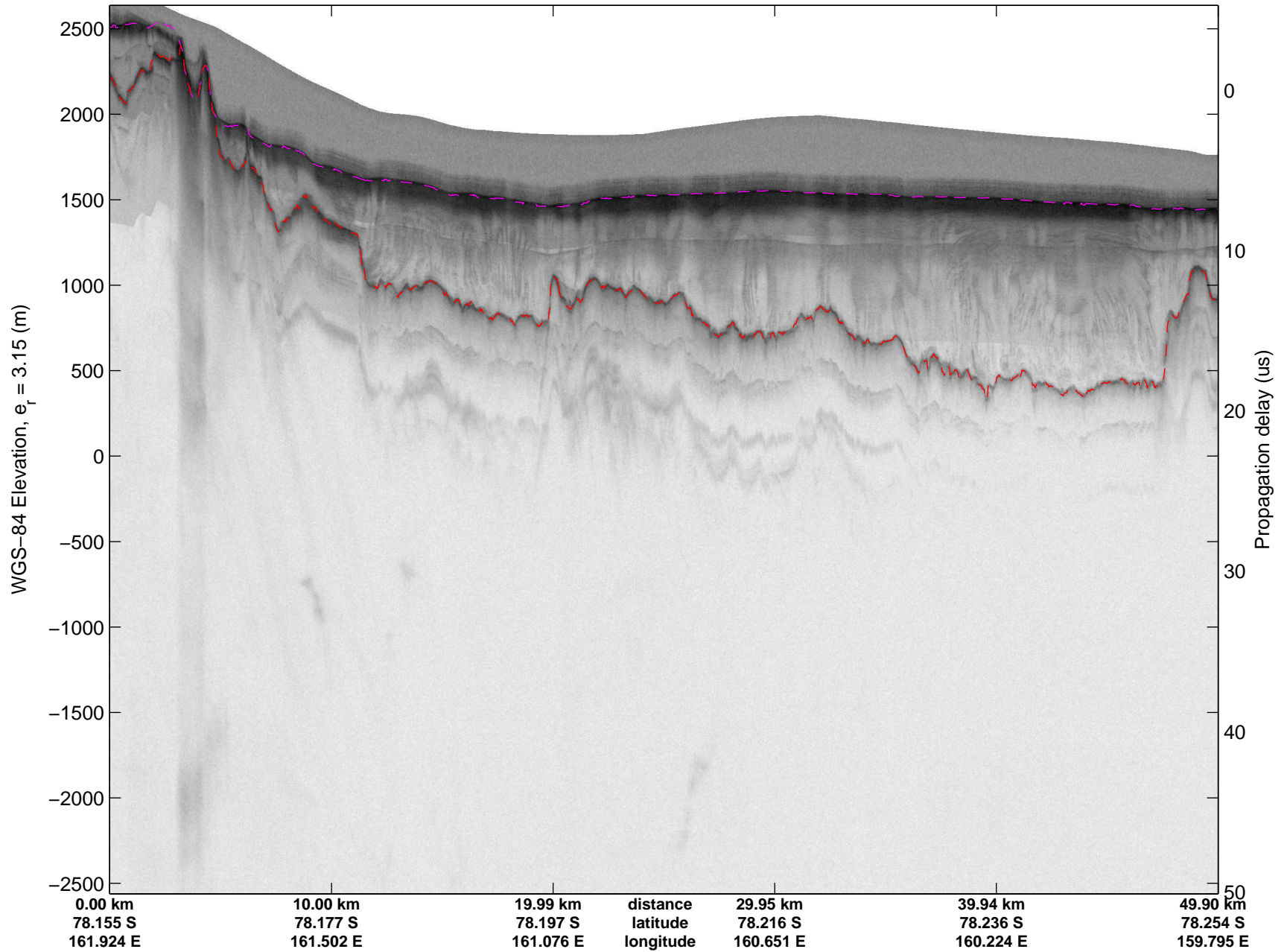


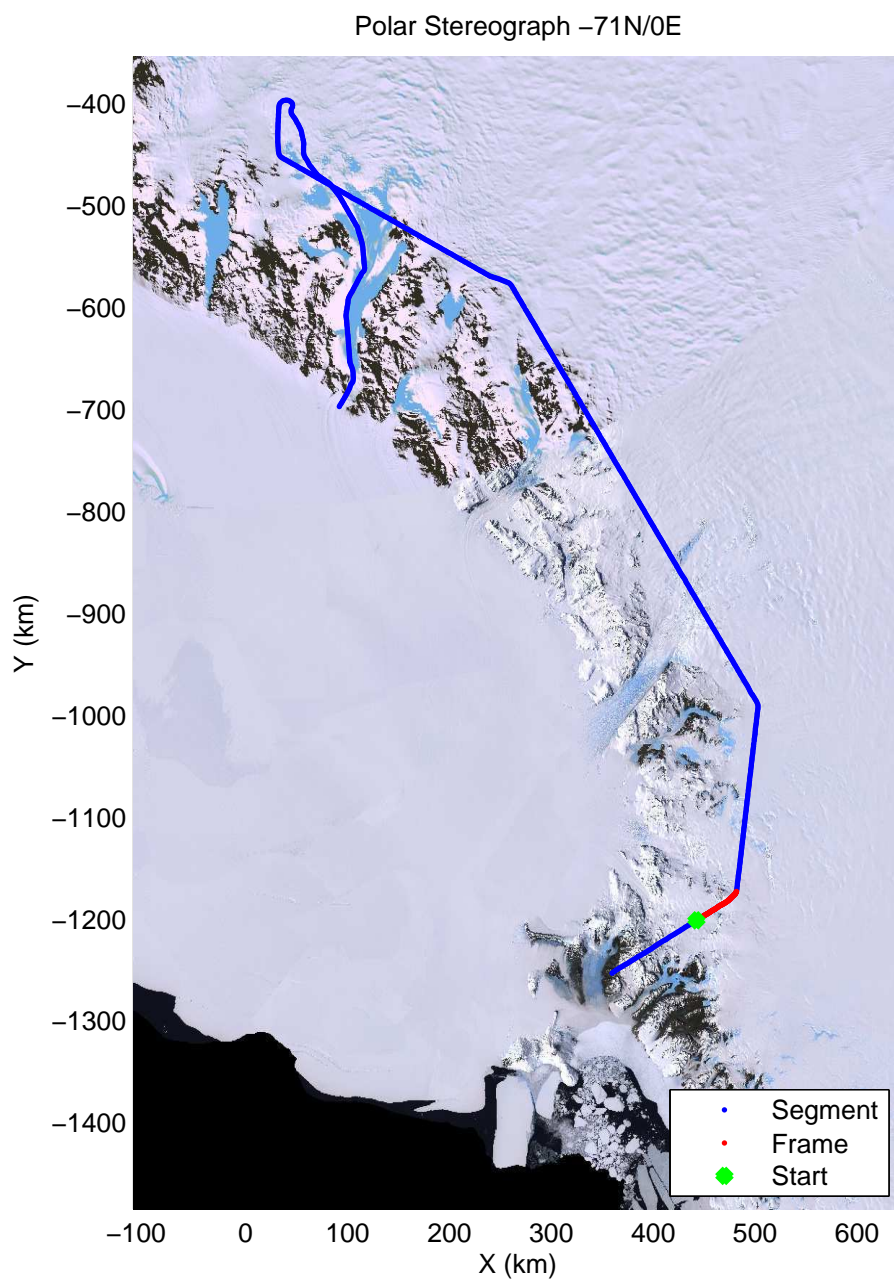
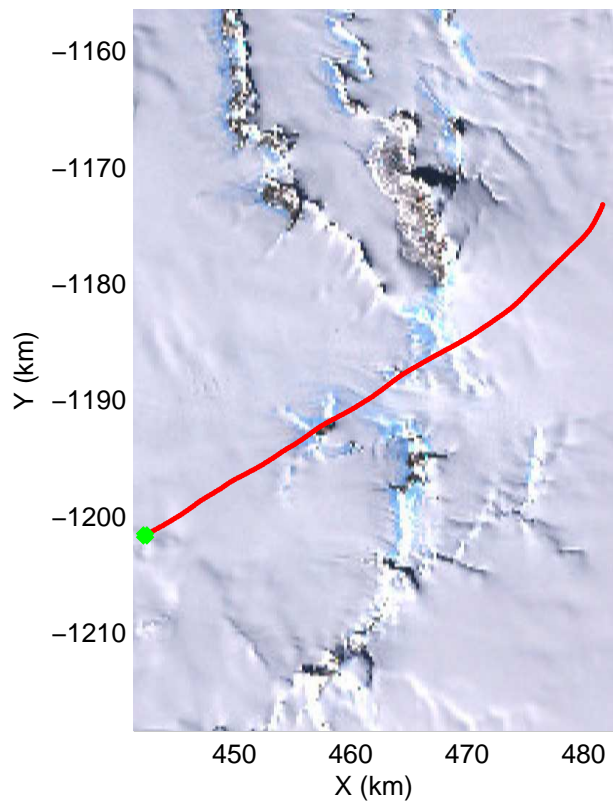
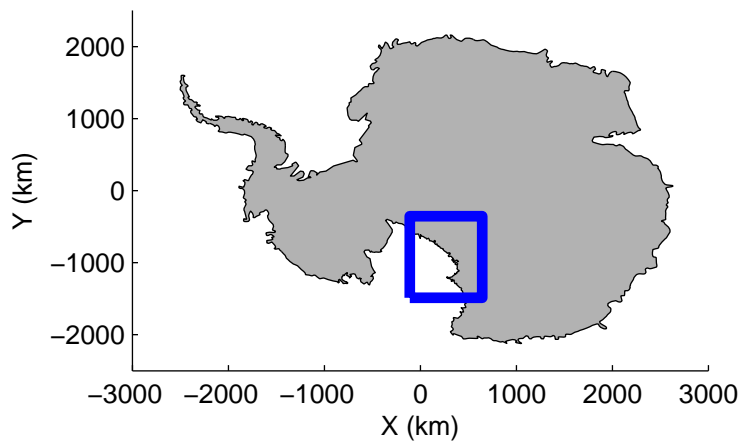


mcords3 2013_Antarctica_P3: "TAM West" 20131119_01_002: -4:18:44.9 to -4:25:09.8 GPS




mcords3 2013_Antarctica_P3: "TAM West" 20131119_01_002: -4:18:44.9 to -4:25:09.8 GPS

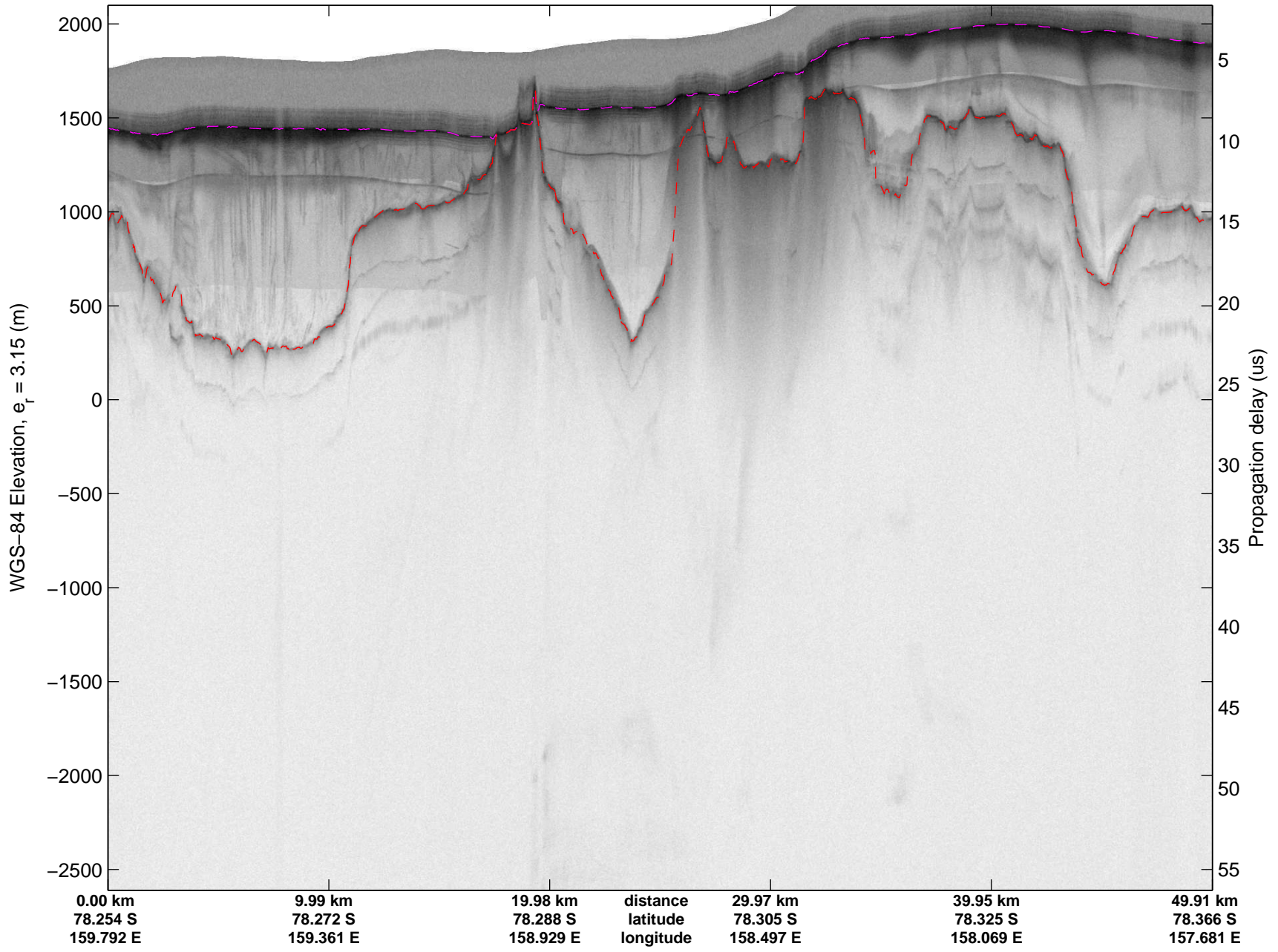


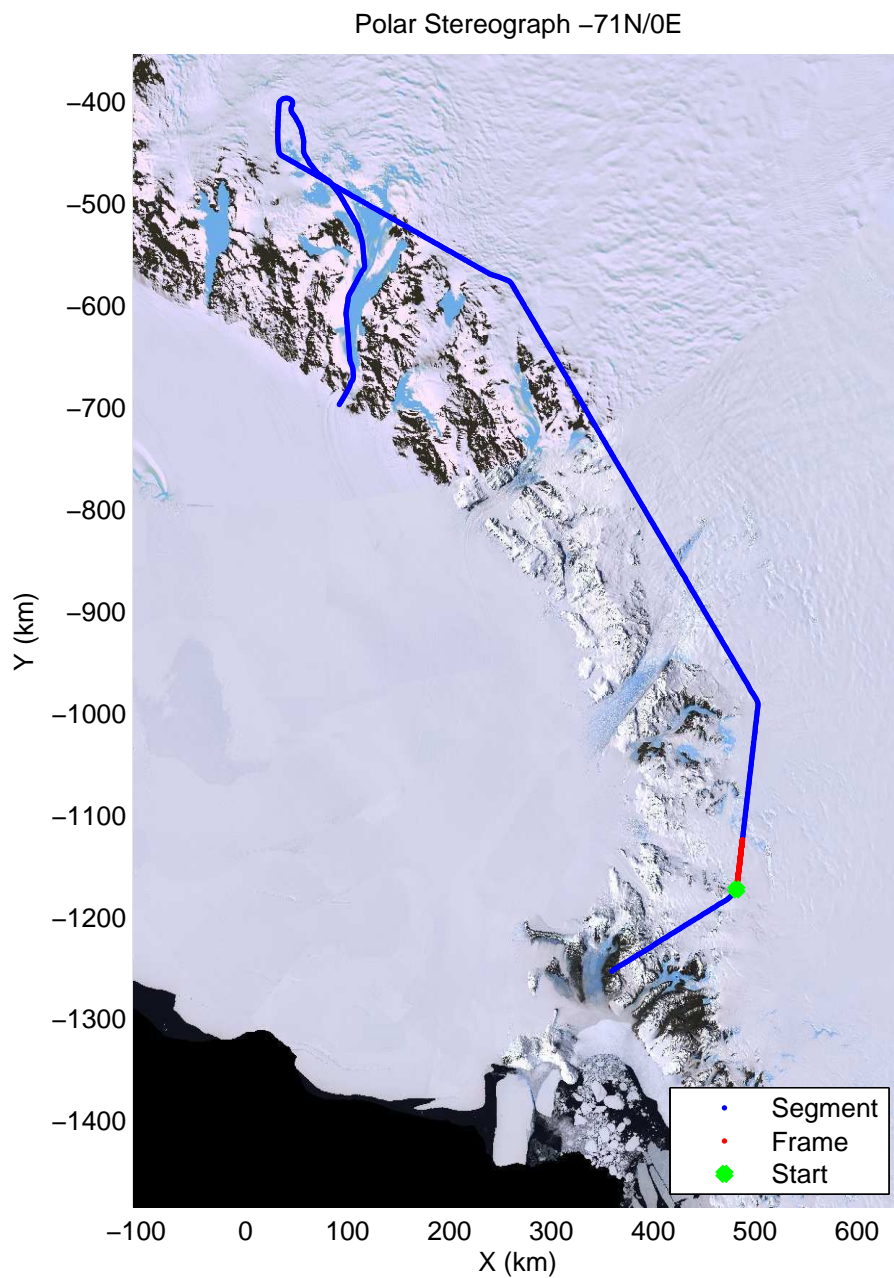
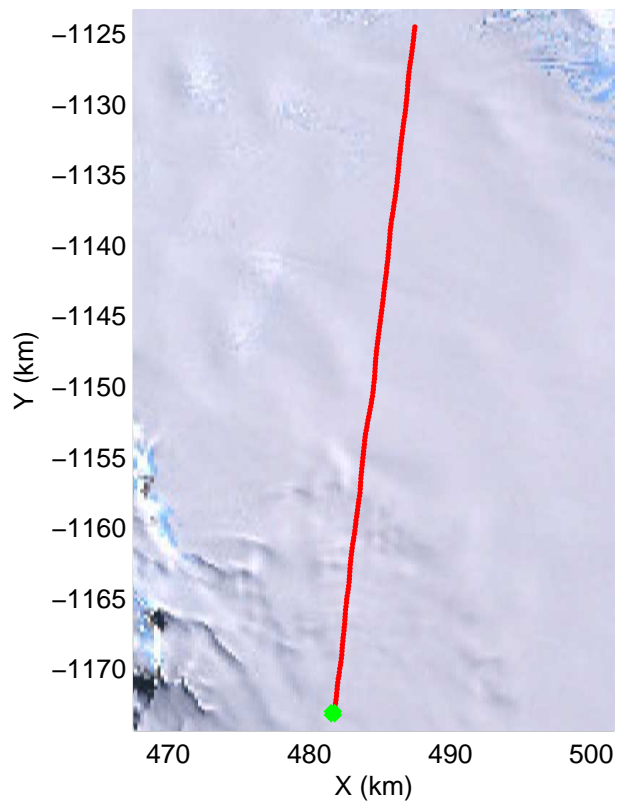
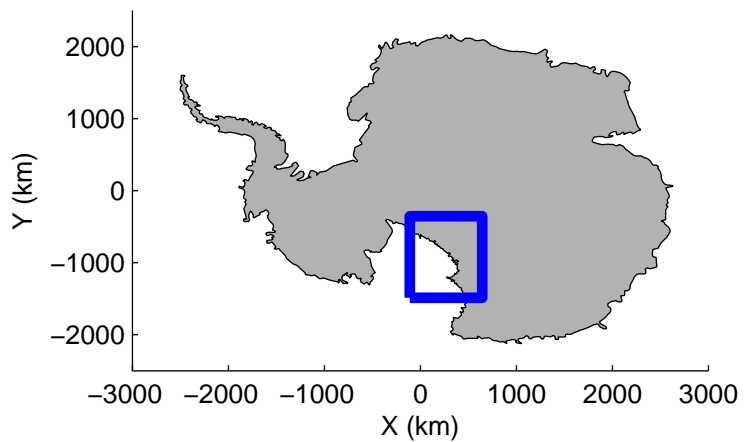


mcords3 2013_Antarctica_P3: "TAM West" 20131119_01_003: -4:25:10.4 to -4:32:13.1 GPS




mcords3 2013_Antarctica_P3: "TAM West" 20131119_01_003: -4:25:10.4 to -4:32:13.1 GPS

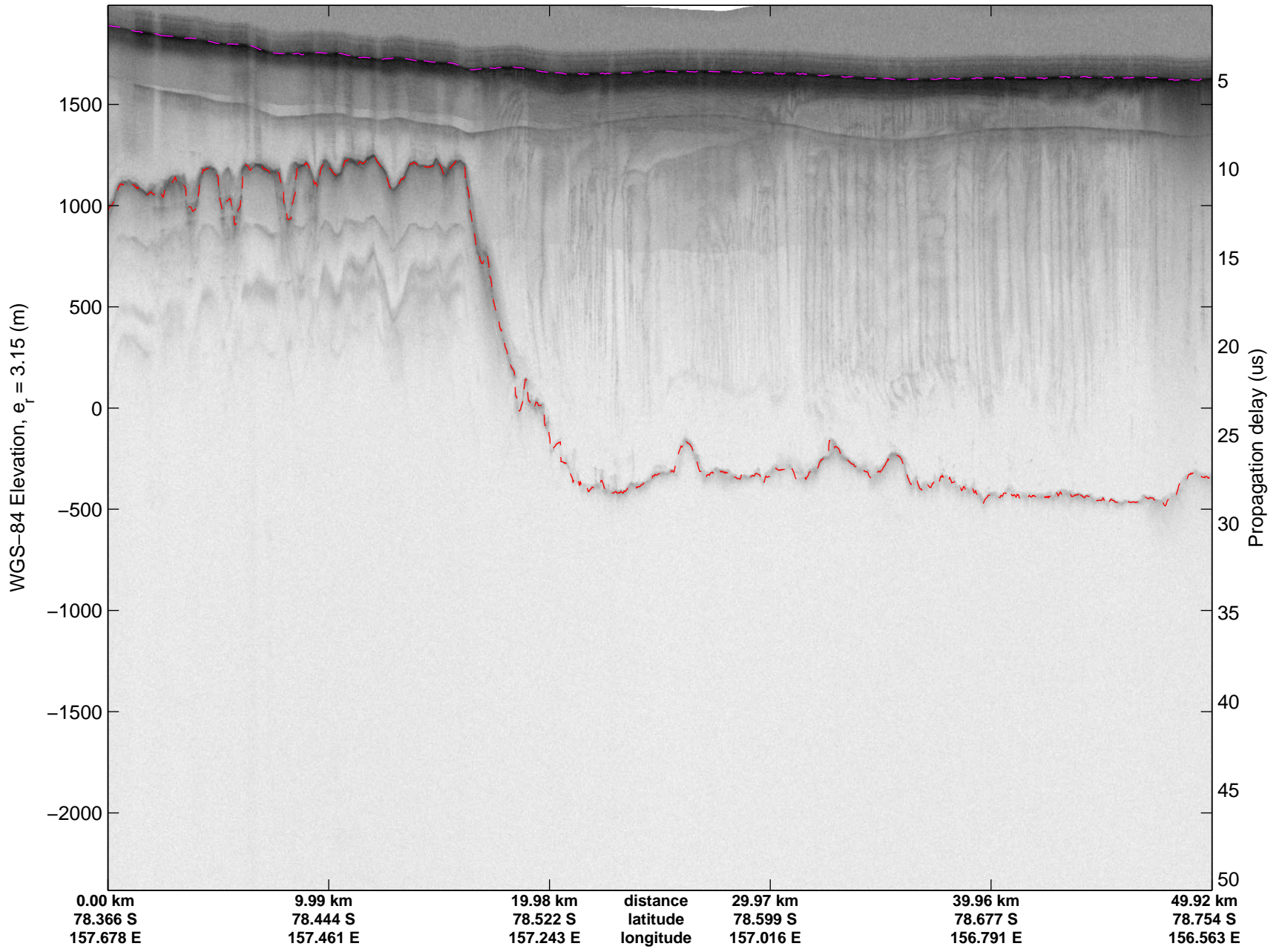


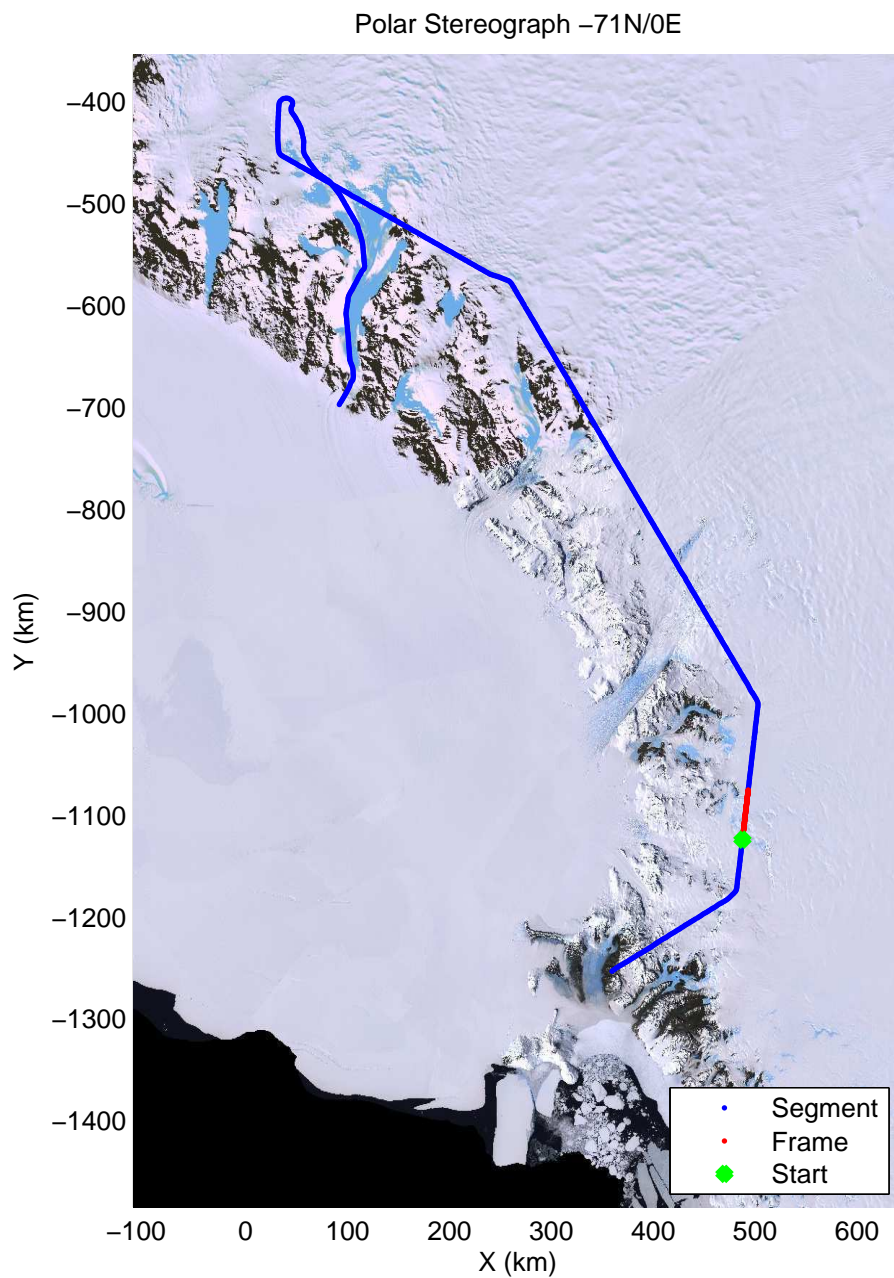
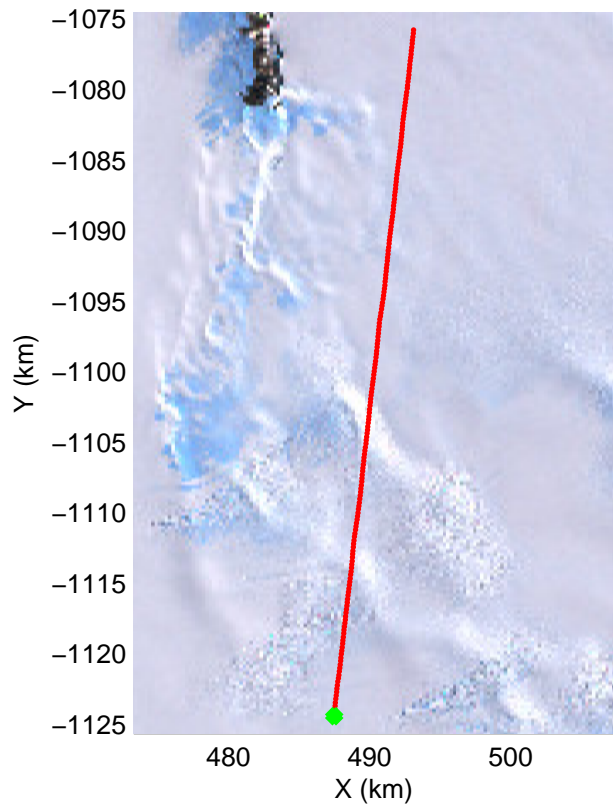
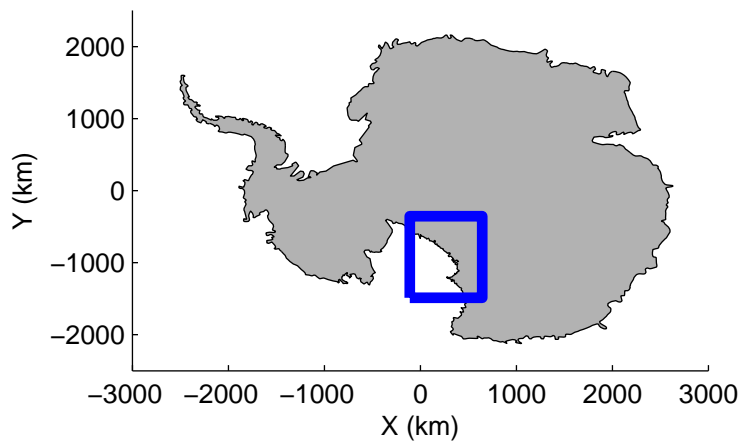


mcords3 2013_Antarctica_P3: "TAM West" 20131119_01_004: -4:32:13.7 to -4:39:07.8 GPS




mcords3 2013_Antarctica_P3: "TAM West" 20131119_01_004: -4:32:13.7 to -4:39:07.8 GPS

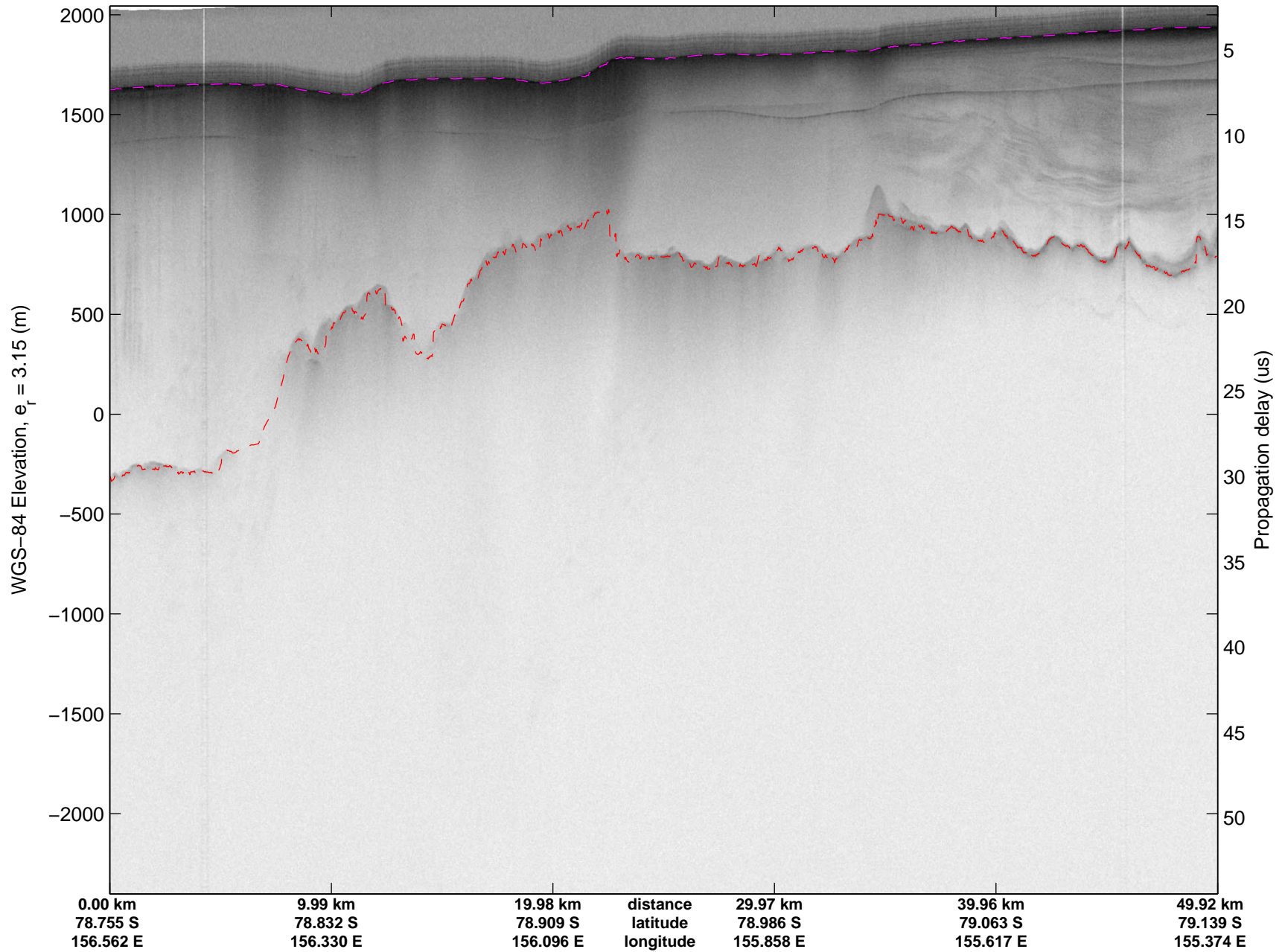


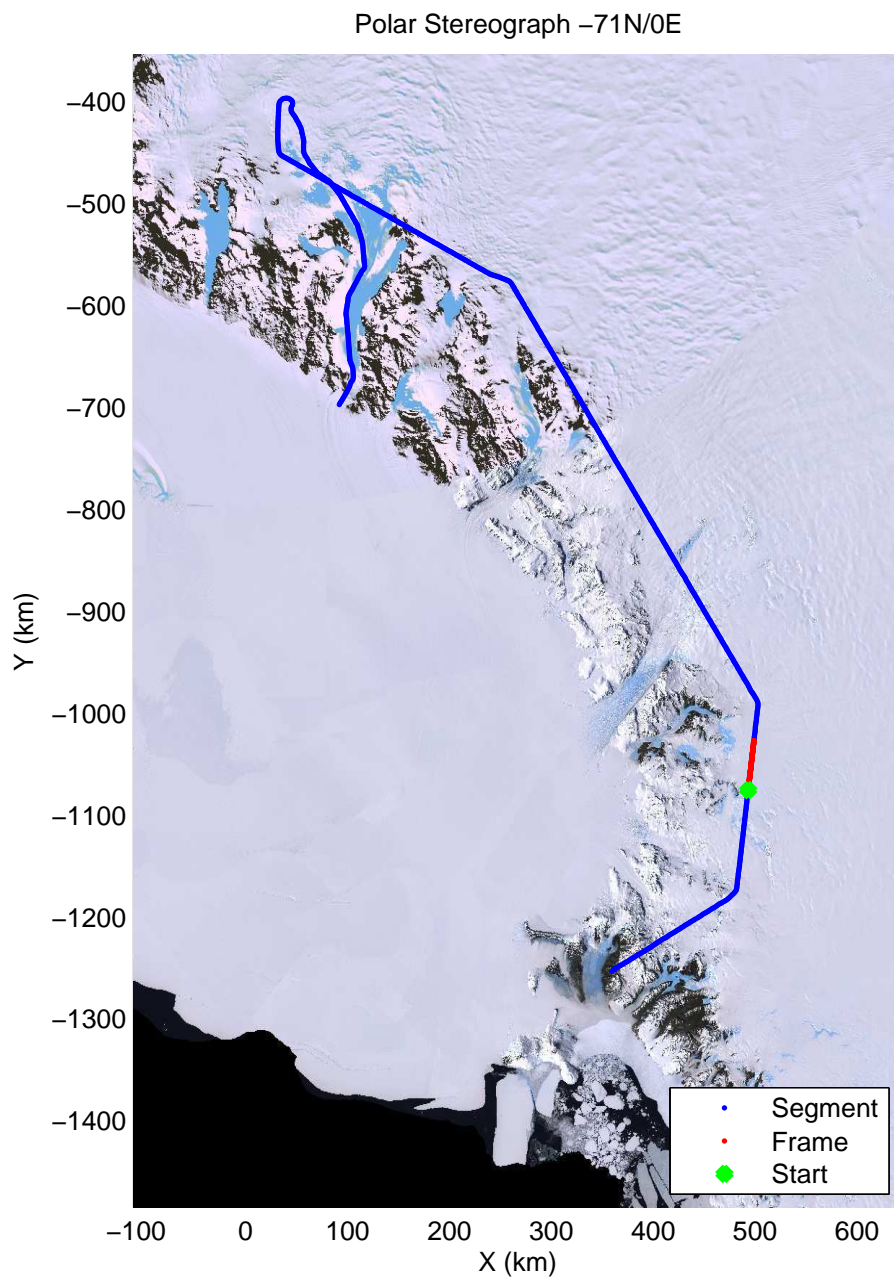

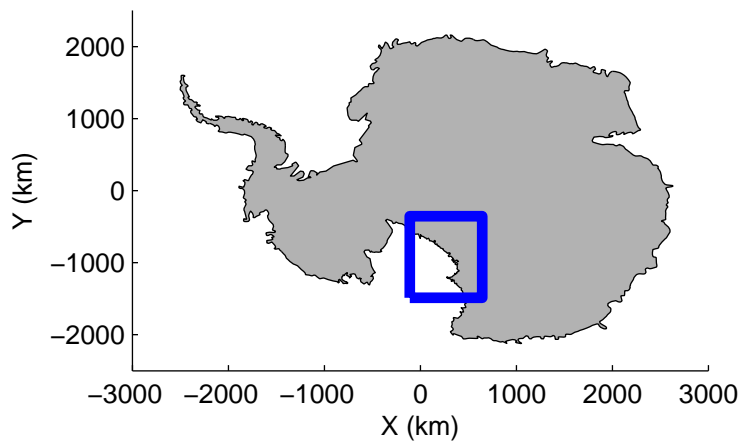


mcords3 2013_Antarctica_P3: "TAM West" 20131119_01_005: -4:39:08.5 to -4:46:17.5 GPS




mcords3 2013_Antarctica_P3: "TAM West" 20131119_01_005: -4:39:08.5 to -4:46:17.5 GPS

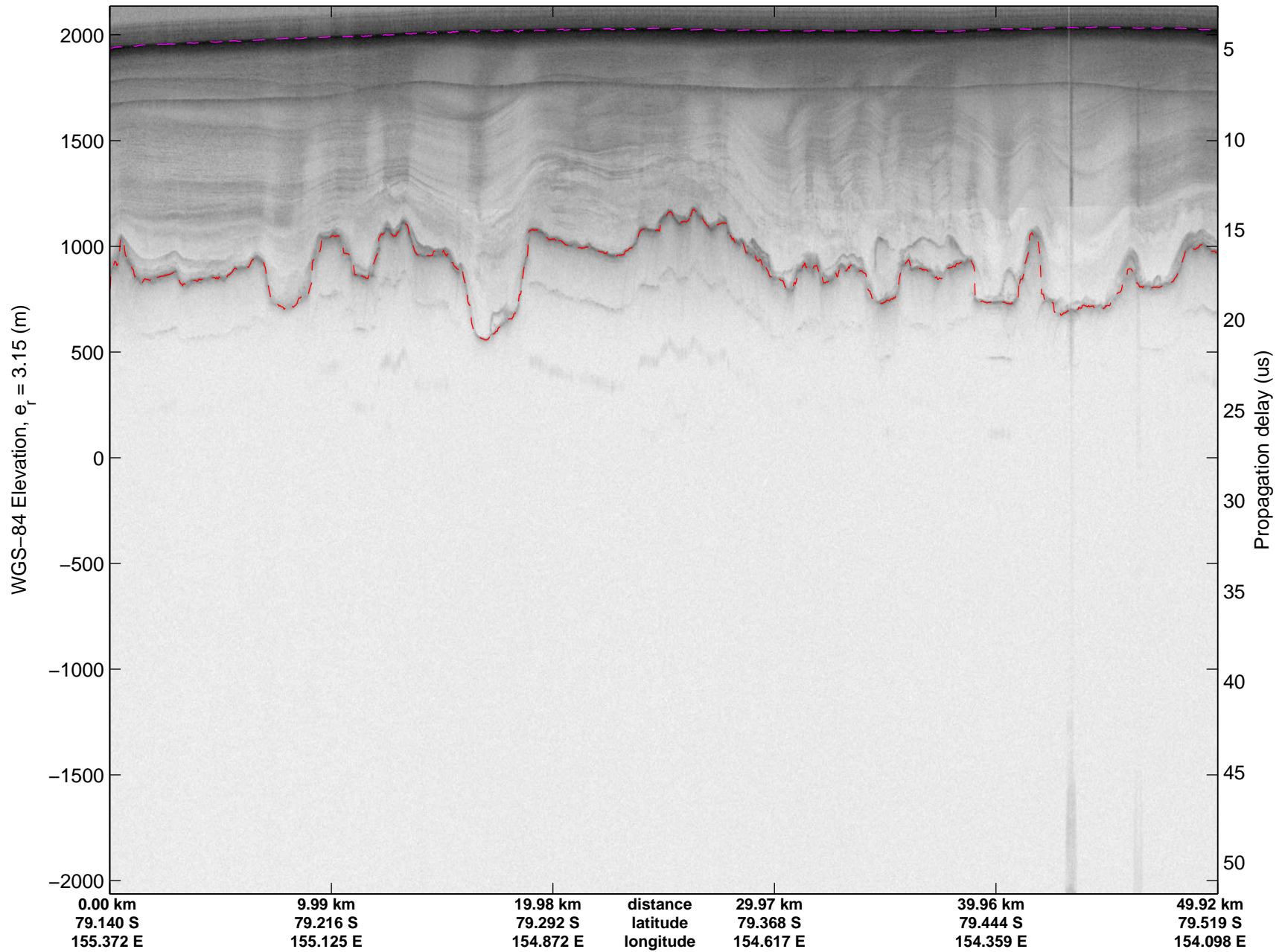


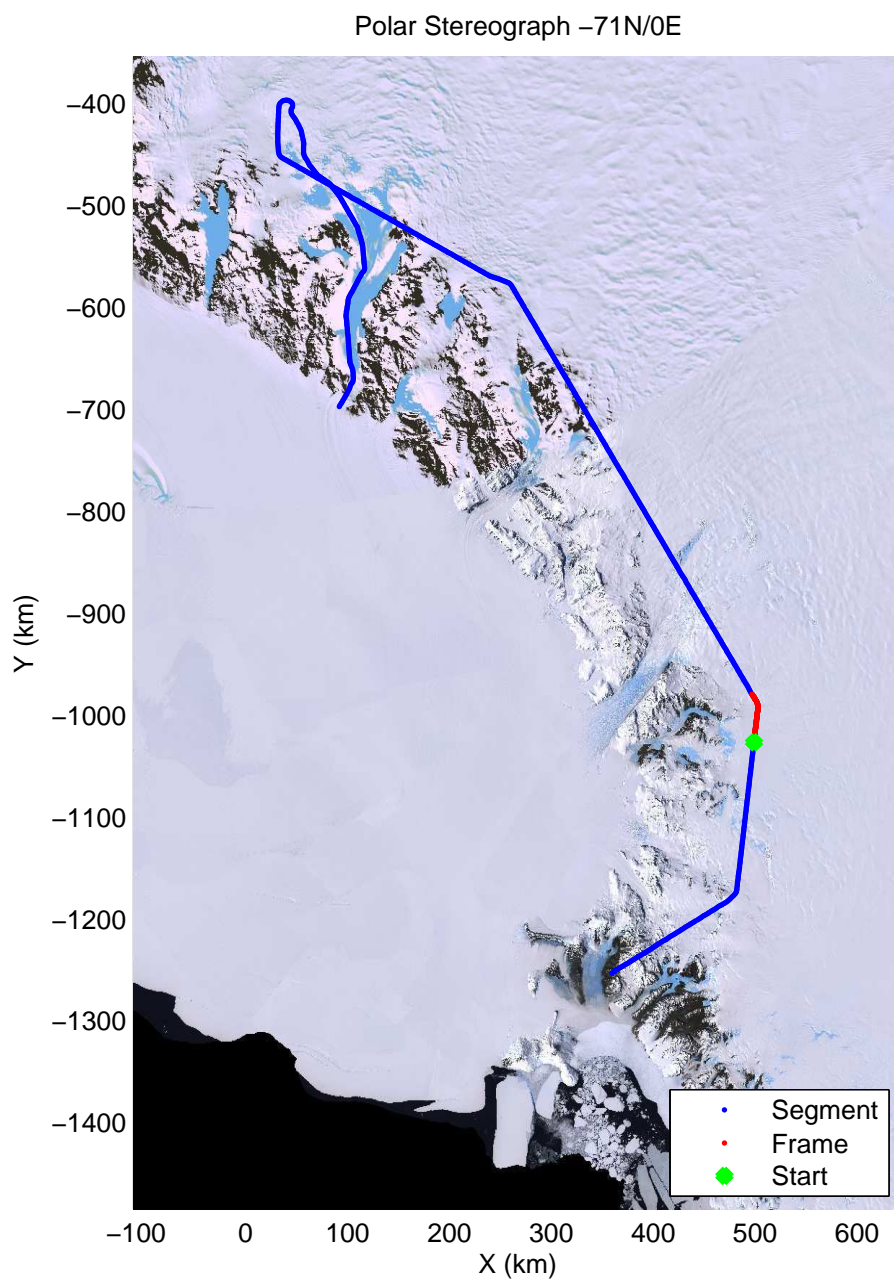

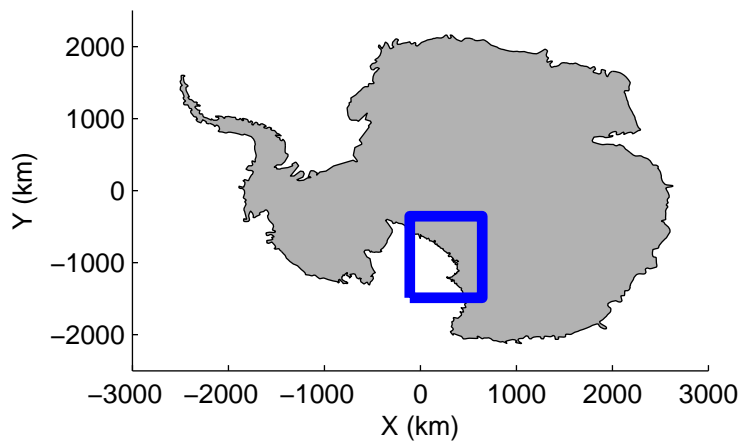


mcords3 2013_Antarctica_P3: "TAM West" 20131119_01_006: -4:46:18.2 to -4:53:18.2 GPS




mcords3 2013_Antarctica_P3: "TAM West" 20131119_01_006: -4:46:18.2 to -4:53:18.2 GPS

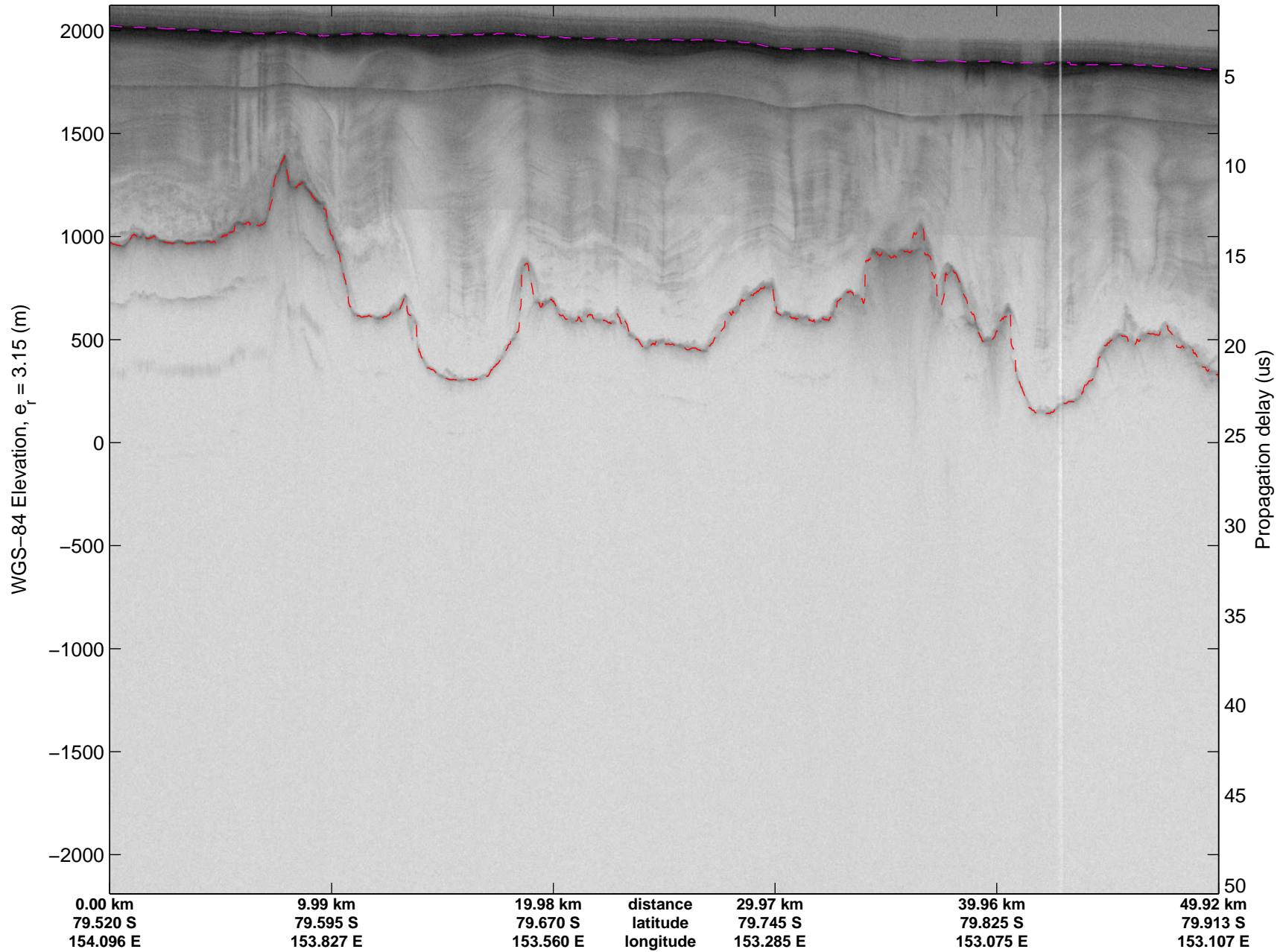


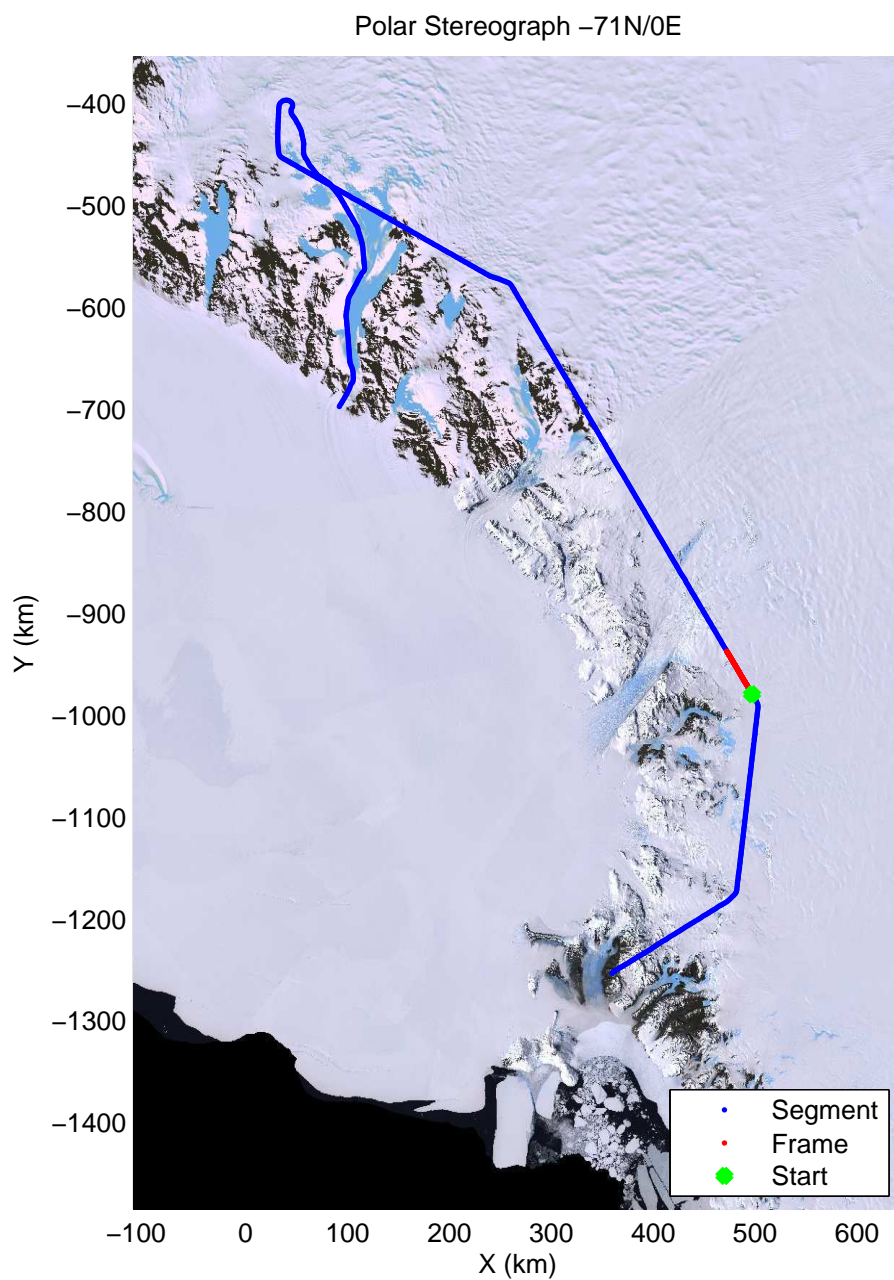
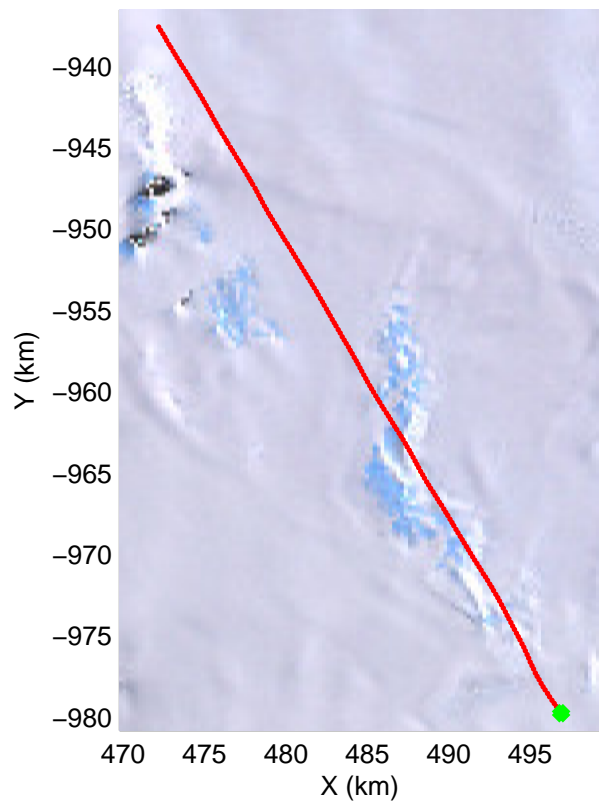
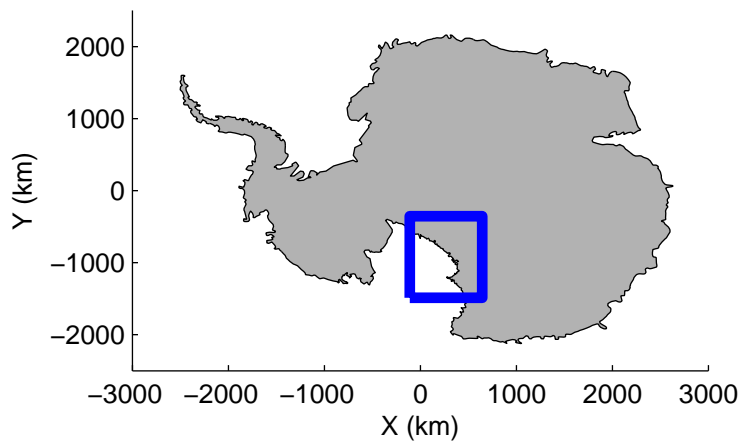


mcords3 2013_Antarctica_P3: "TAM West" 20131119_01_007: -4:53:18.9 to -3:00:38.7 GPS




mcords3 2013_Antarctica_P3: "TAM West" 20131119_01_007: -4:53:18.9 to -3:00:38.7 GPS

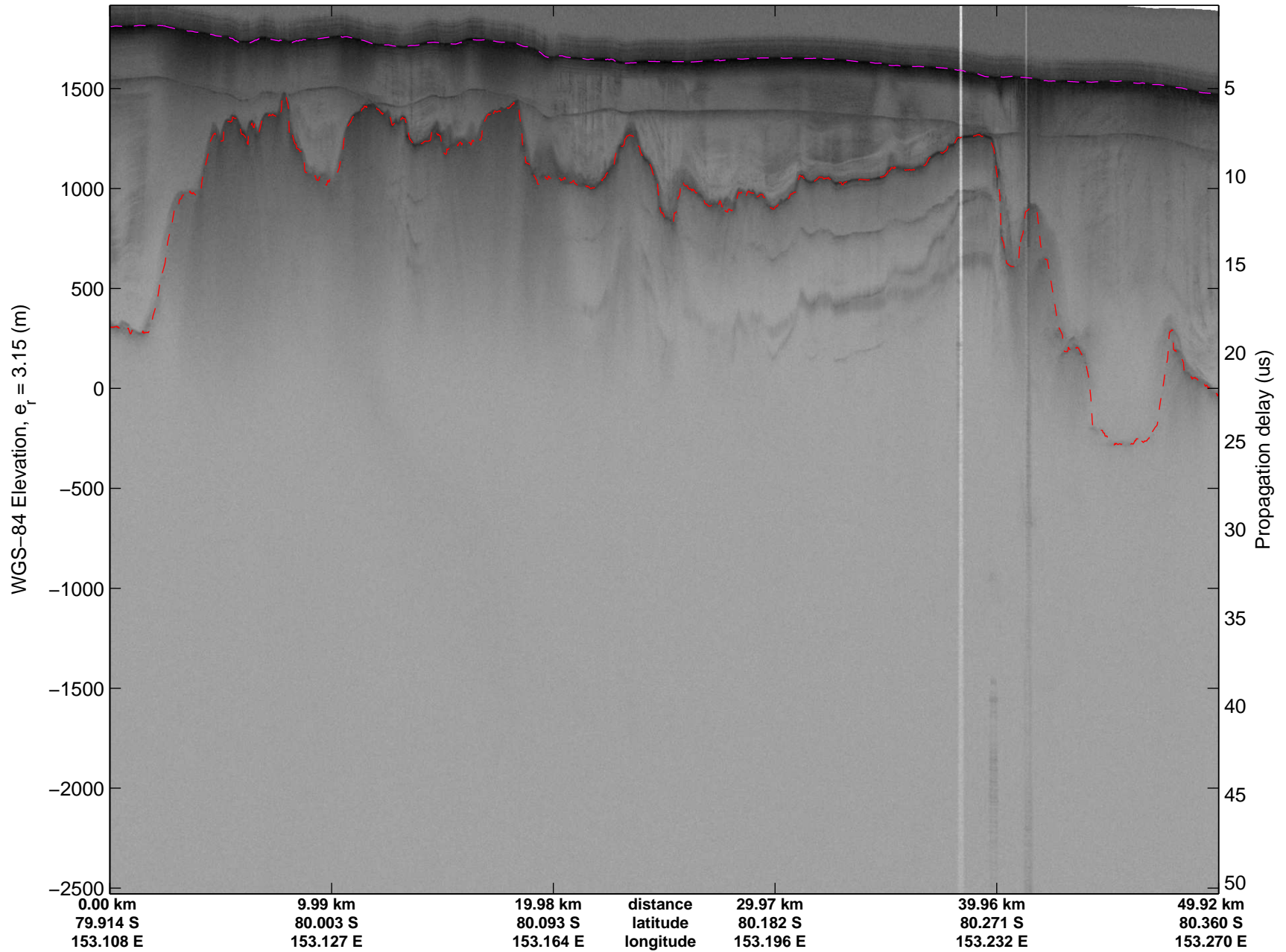


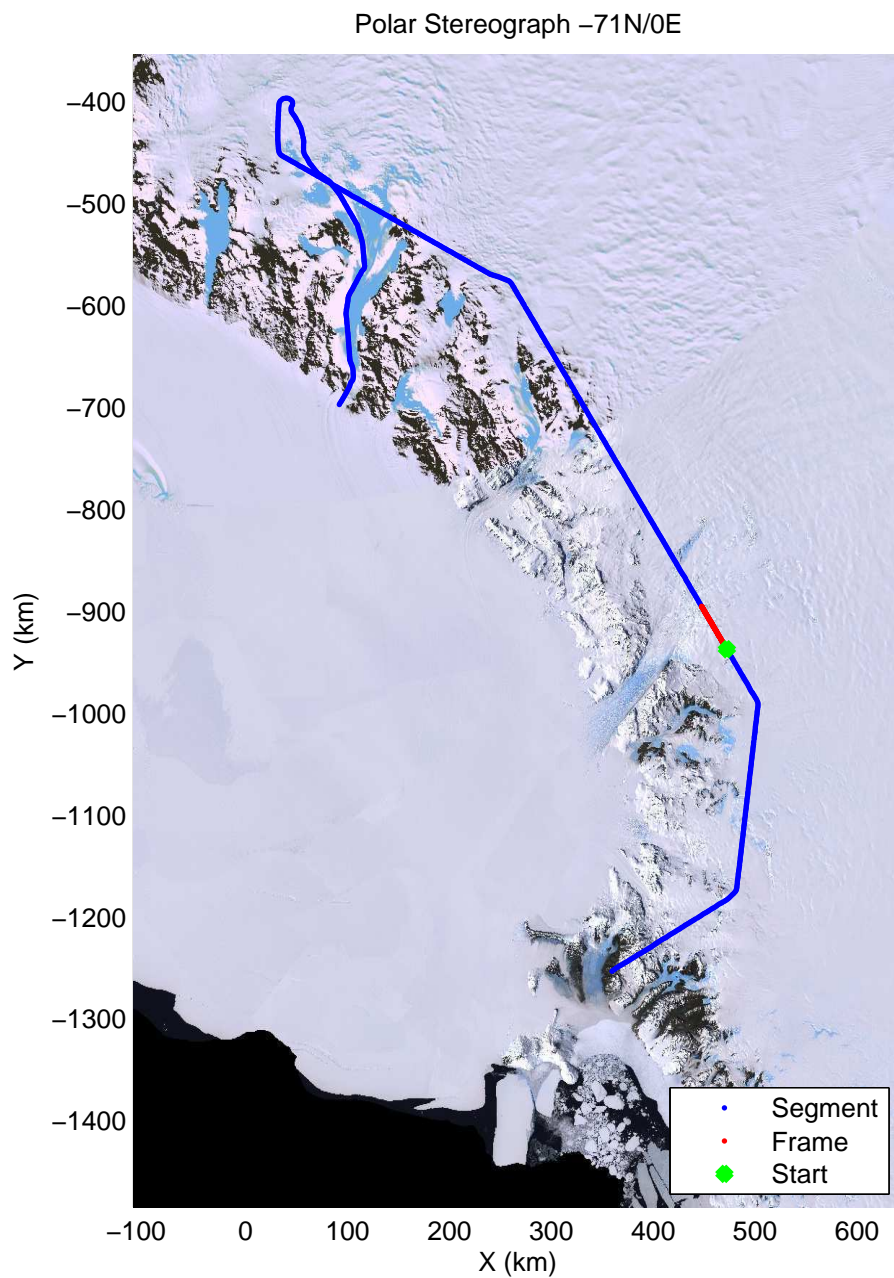
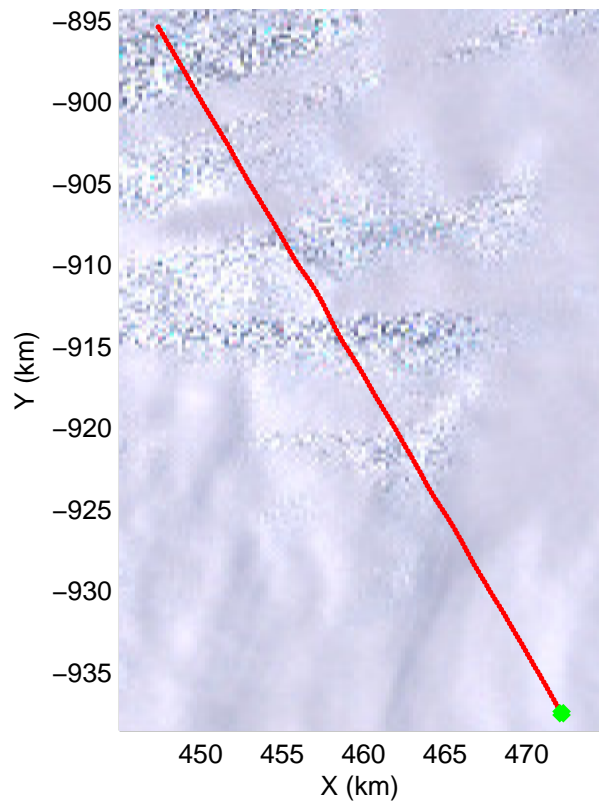
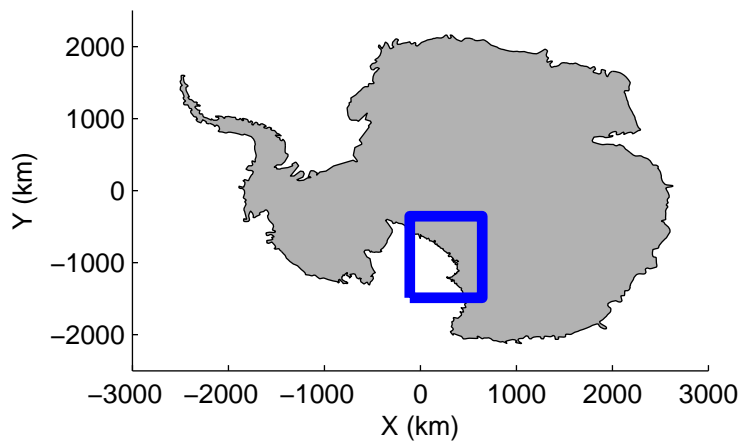


mcords3 2013_Antarctica_P3: "TAM West" 20131119_01_008: -3:00:39.4 to -3:07:45.4 GPS




mcords3 2013_Antarctica_P3: "TAM West" 20131119_01_008: -3:00:39.4 to -3:07:45.4 GPS

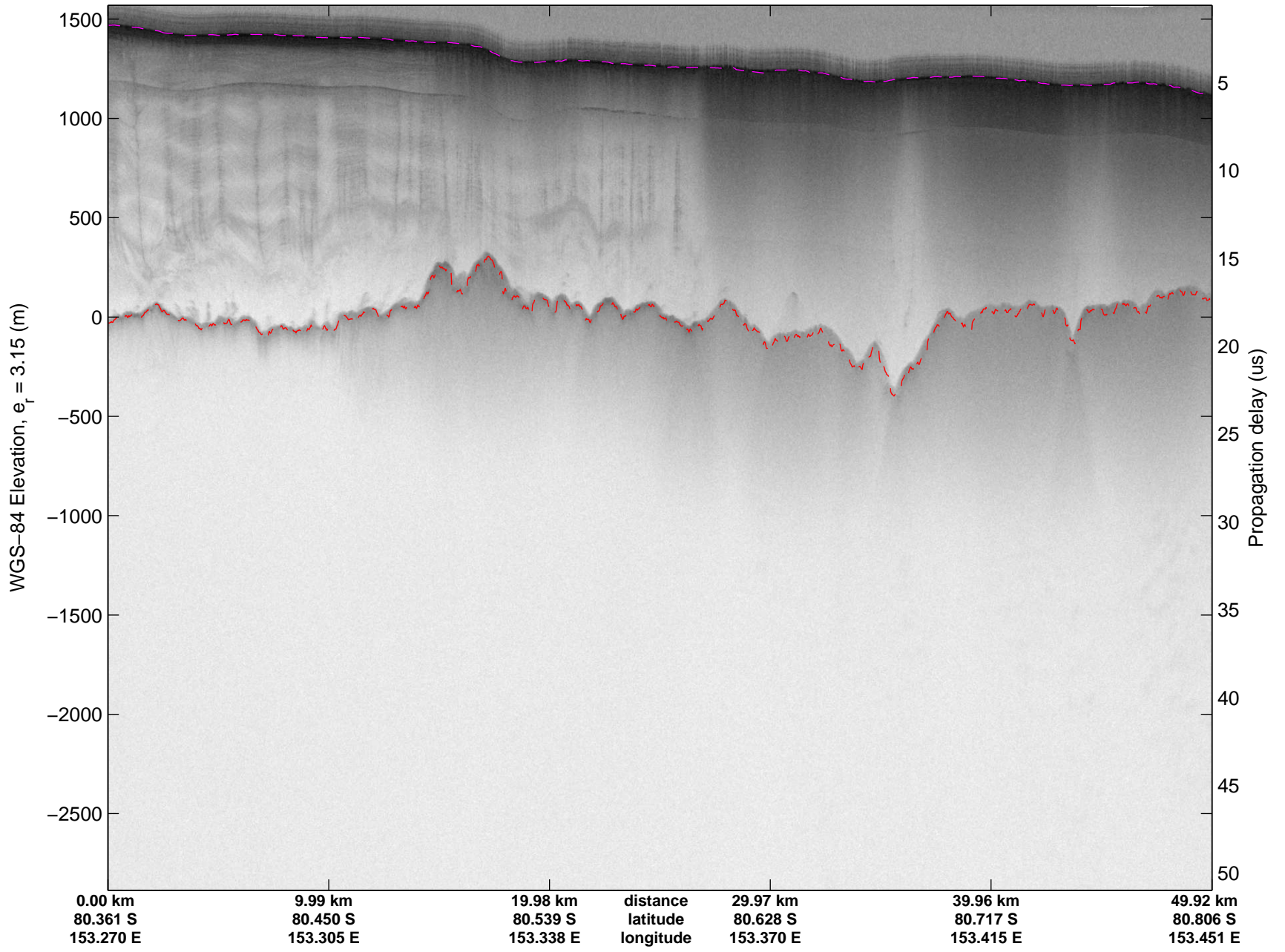


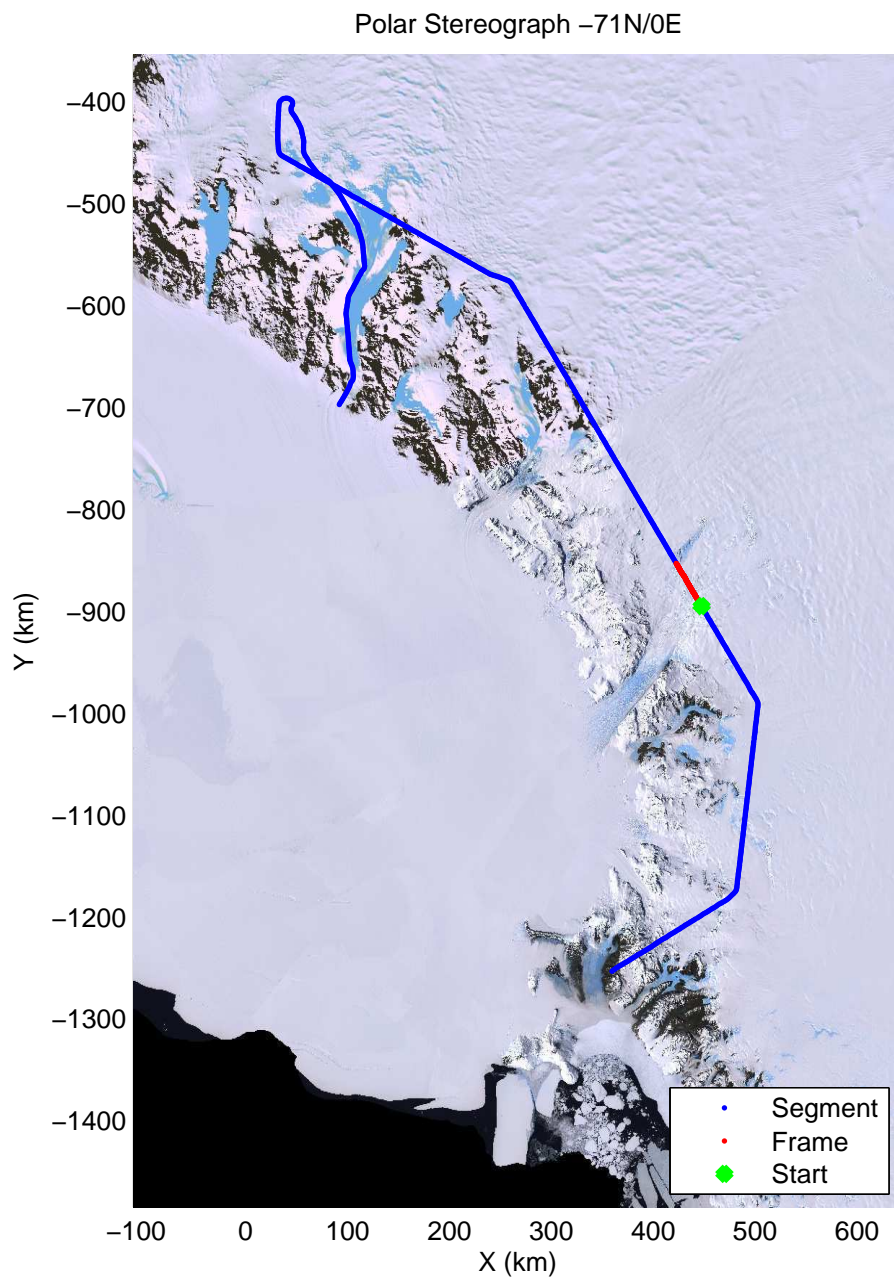

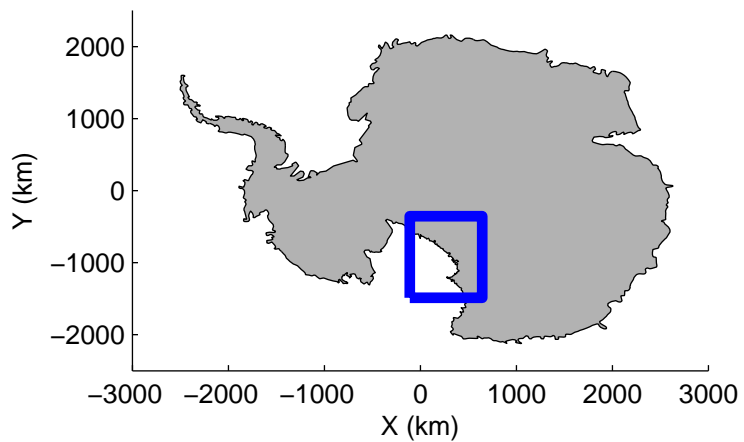


mcords3 2013_Antarctica_P3: "TAM West" 20131119_01_009: -3:07:46.1 to -3:15:41.5 GPS




mcords3 2013_Antarctica_P3: "TAM West" 20131119_01_009: -3:07:46.1 to -3:15:41.5 GPS

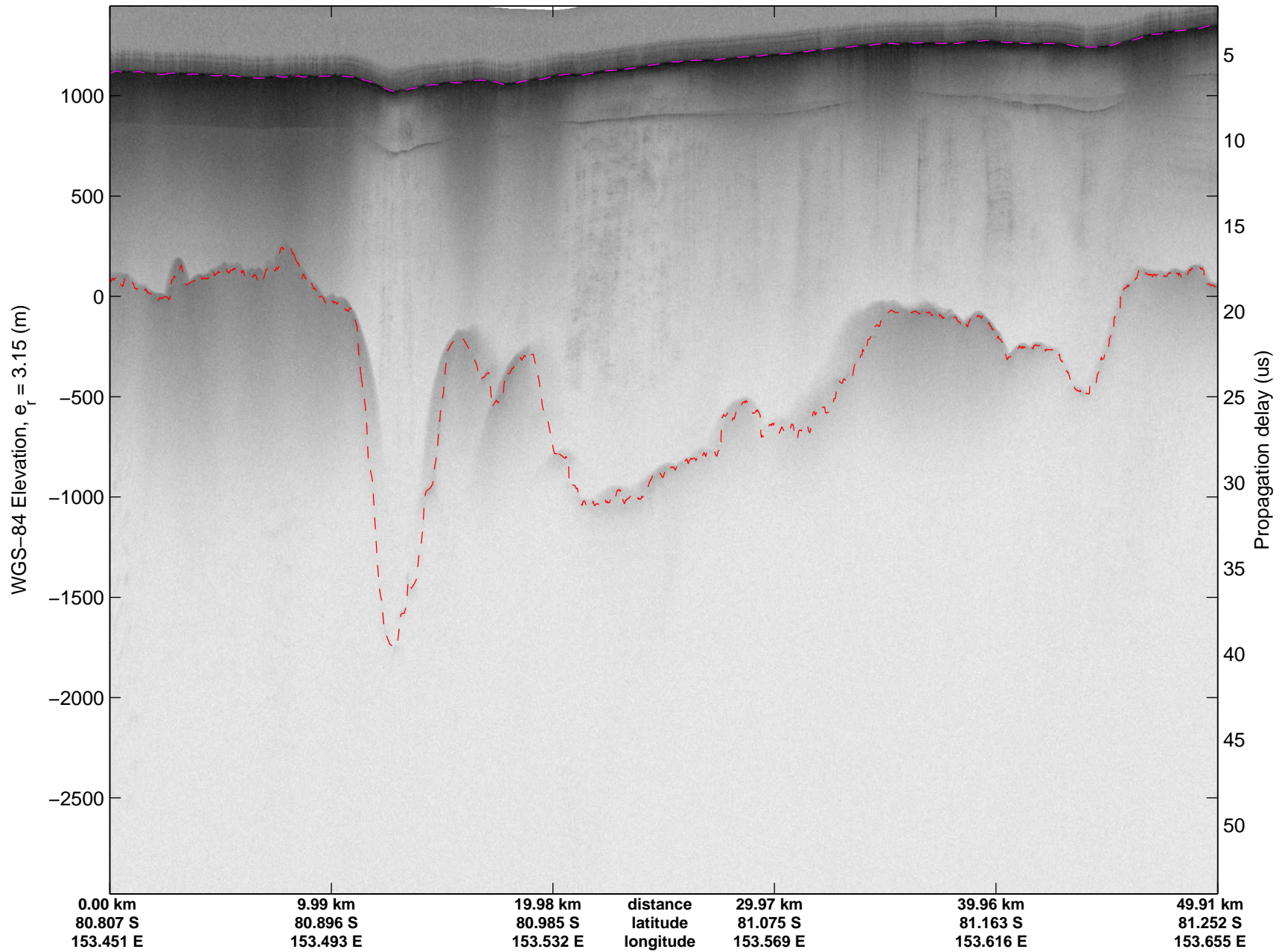


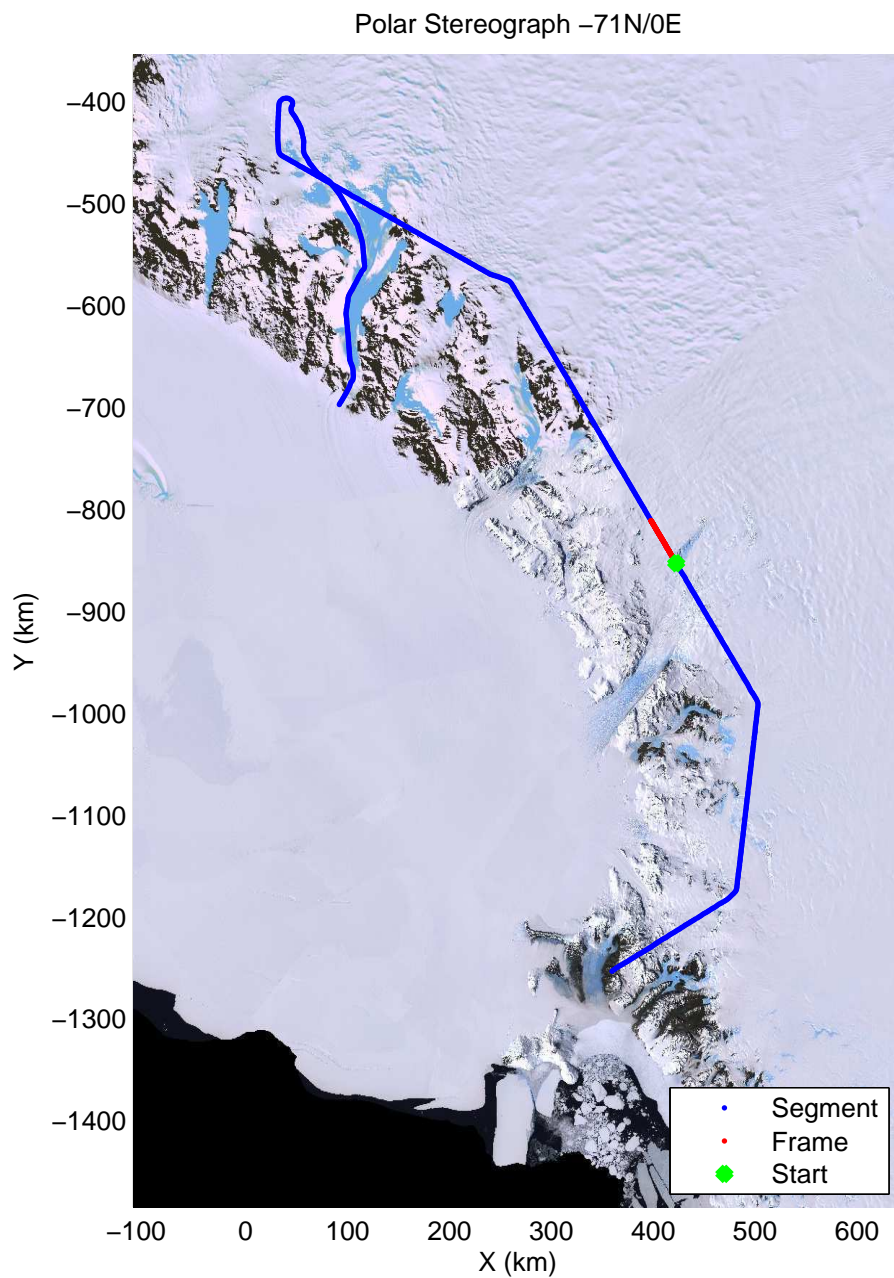

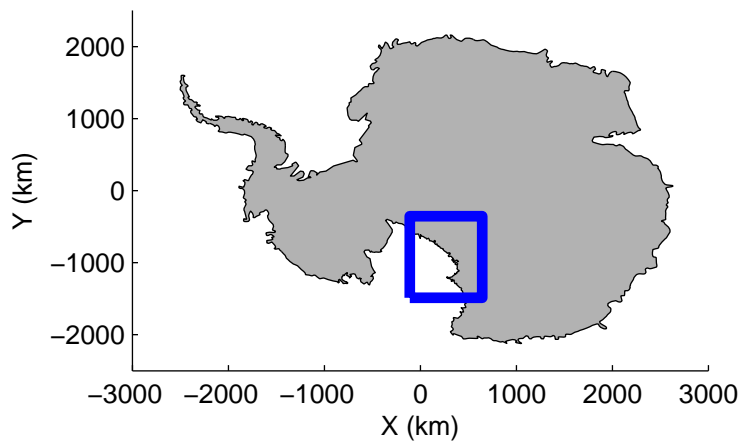


mcords3 2013_Antarctica_P3: "TAM West" 20131119_01_010: -3:15:42.2 to -3:23:08.5 GPS




mcords3 2013_Antarctica_P3: "TAM West" 20131119_01_010: -3:15:42.2 to -3:23:08.5 GPS

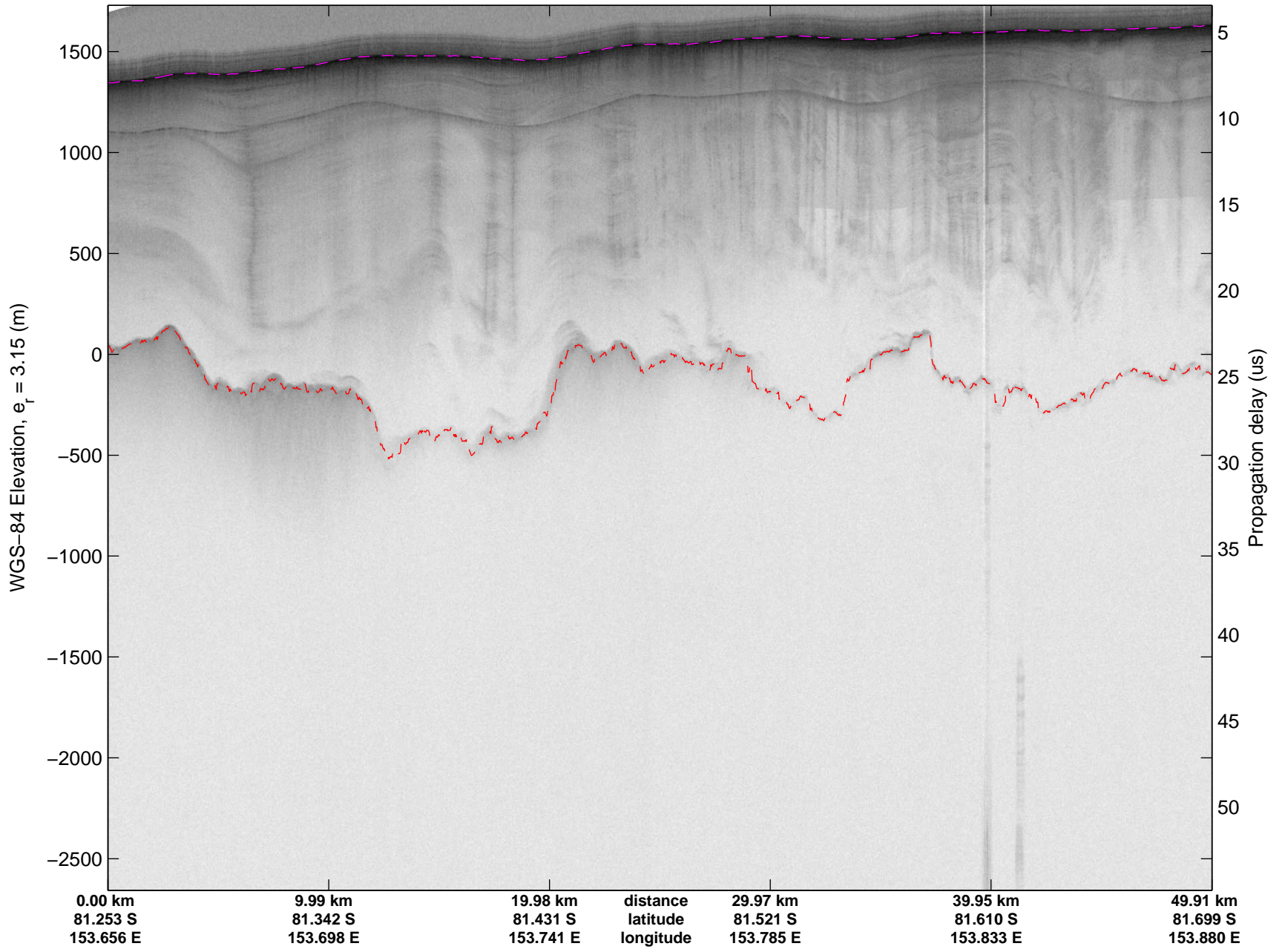


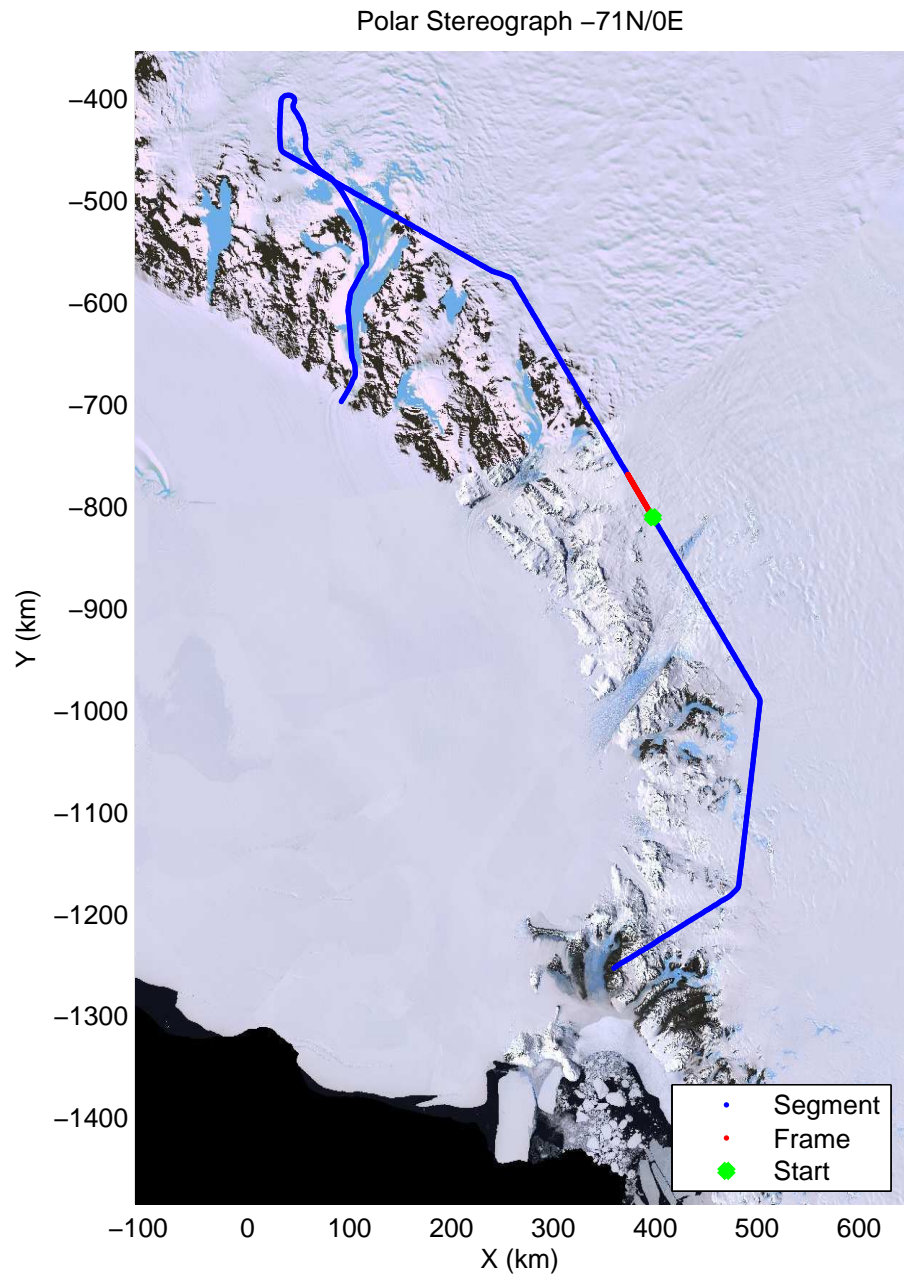
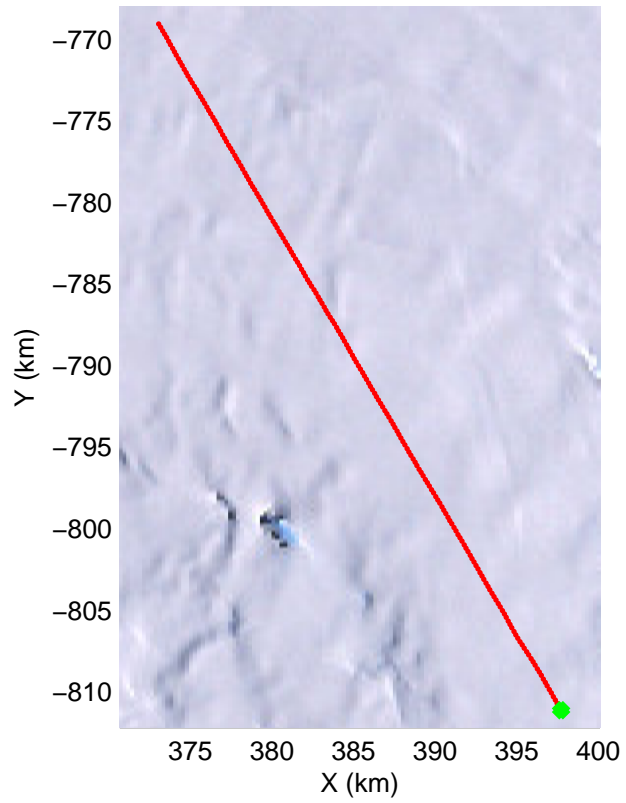
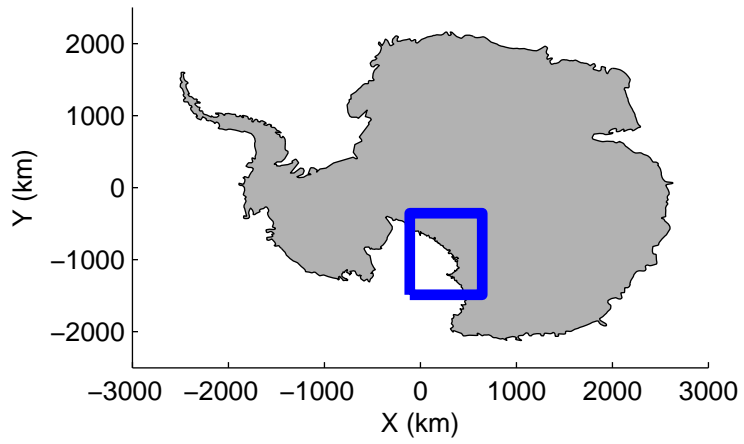


mcords3 2013_Antarctica_P3: "TAM West" 20131119_01_011: -3:23:09.2 to -3:30:19.9 GPS




mcords3 2013_Antarctica_P3: "TAM West" 20131119_01_011: -3:23:09.2 to -3:30:19.9 GPS

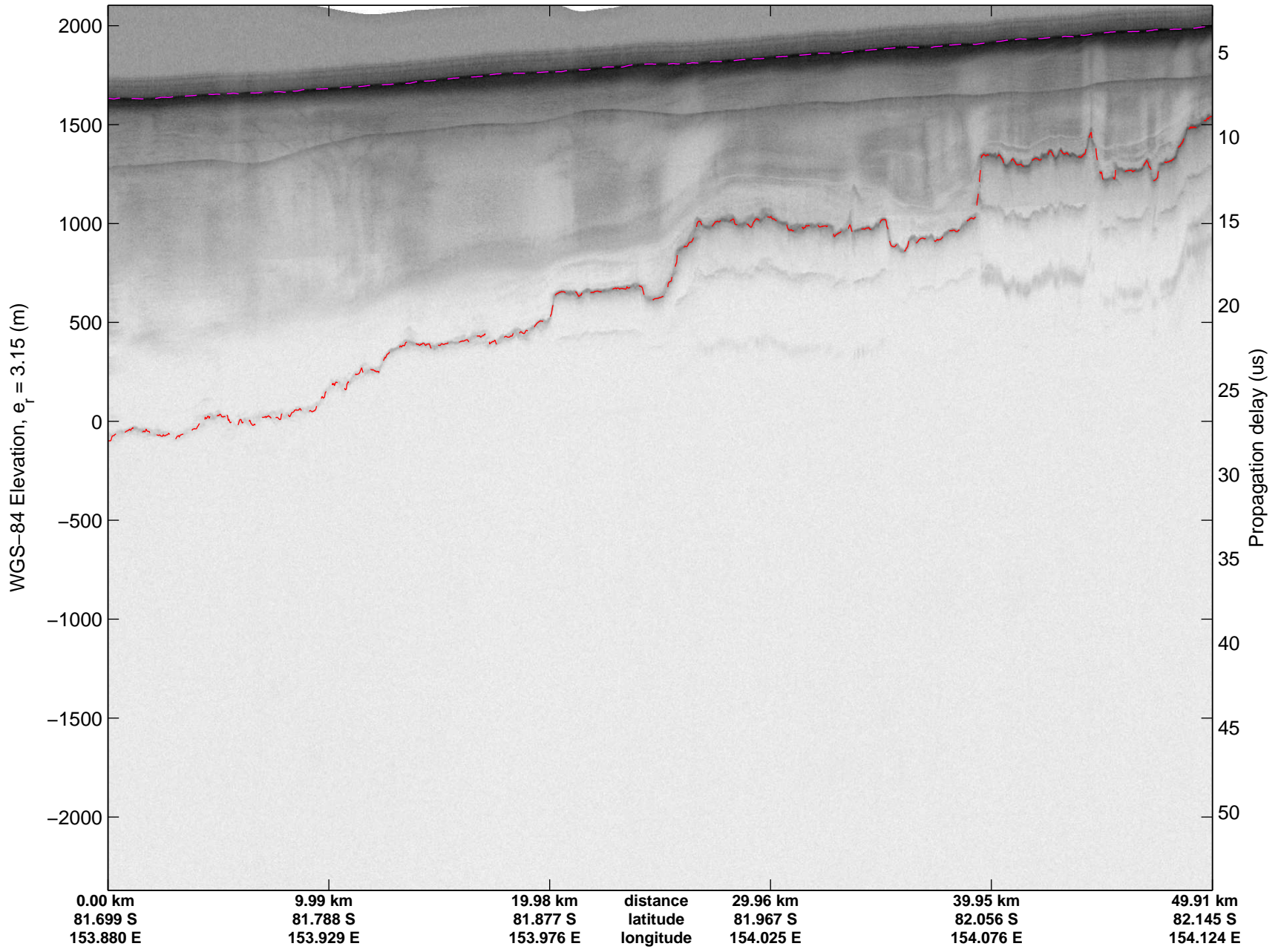


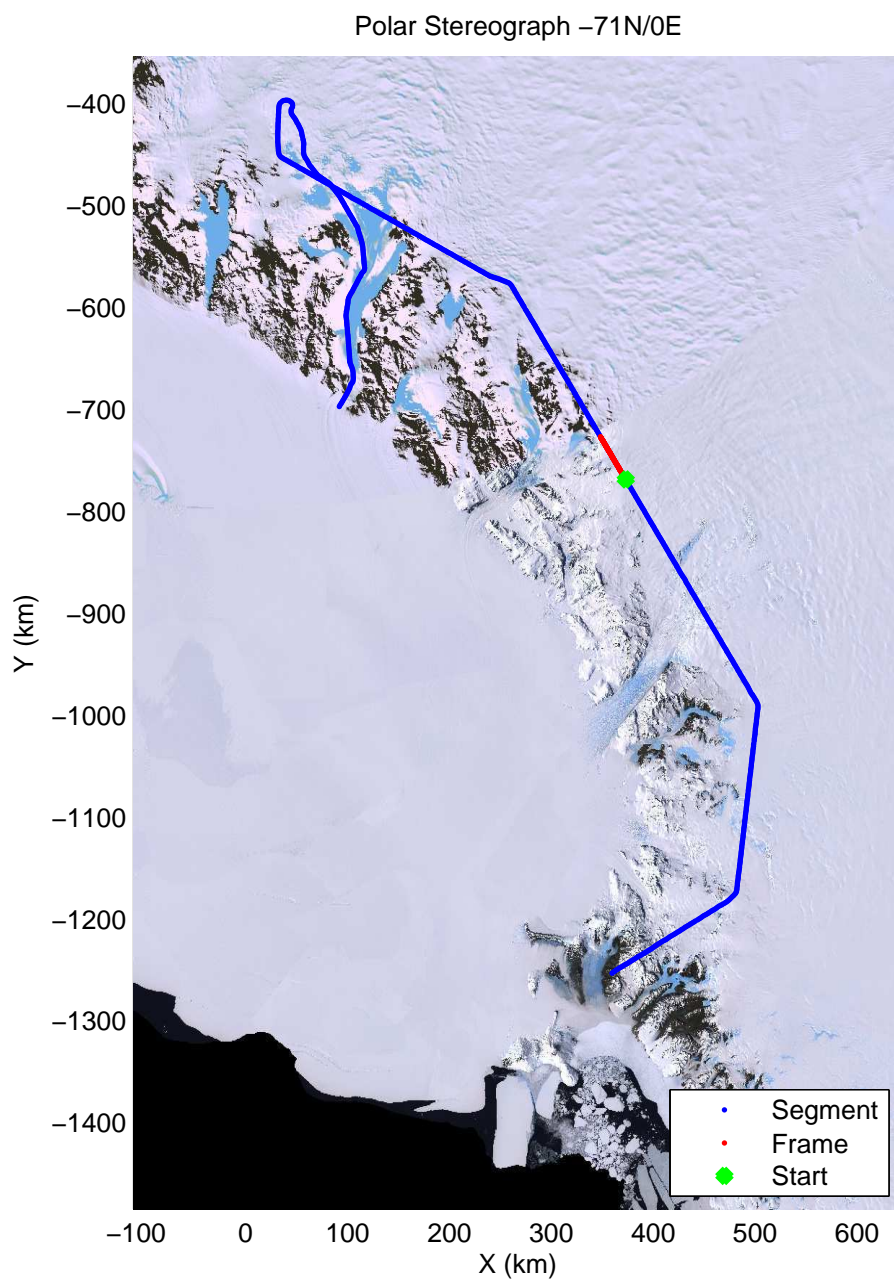

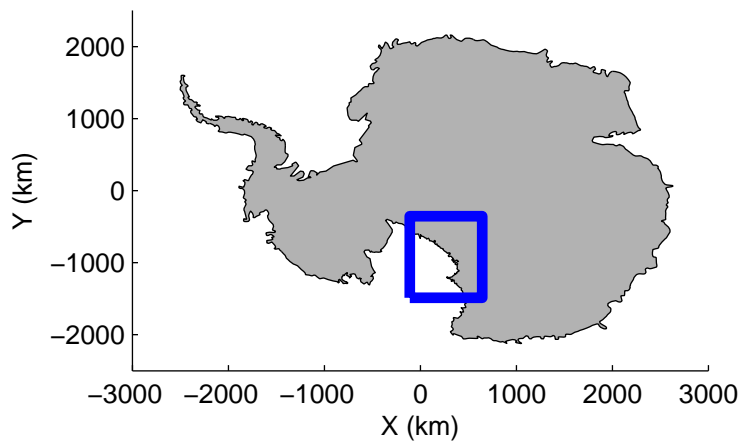


mcords3 2013_Antarctica_P3: "TAM West" 20131119_01_012: -3:30:20.6 to -3:37:32.8 GPS




mcords3 2013_Antarctica_P3: "TAM West" 20131119_01_012: -3:30:20.6 to -3:37:32.8 GPS

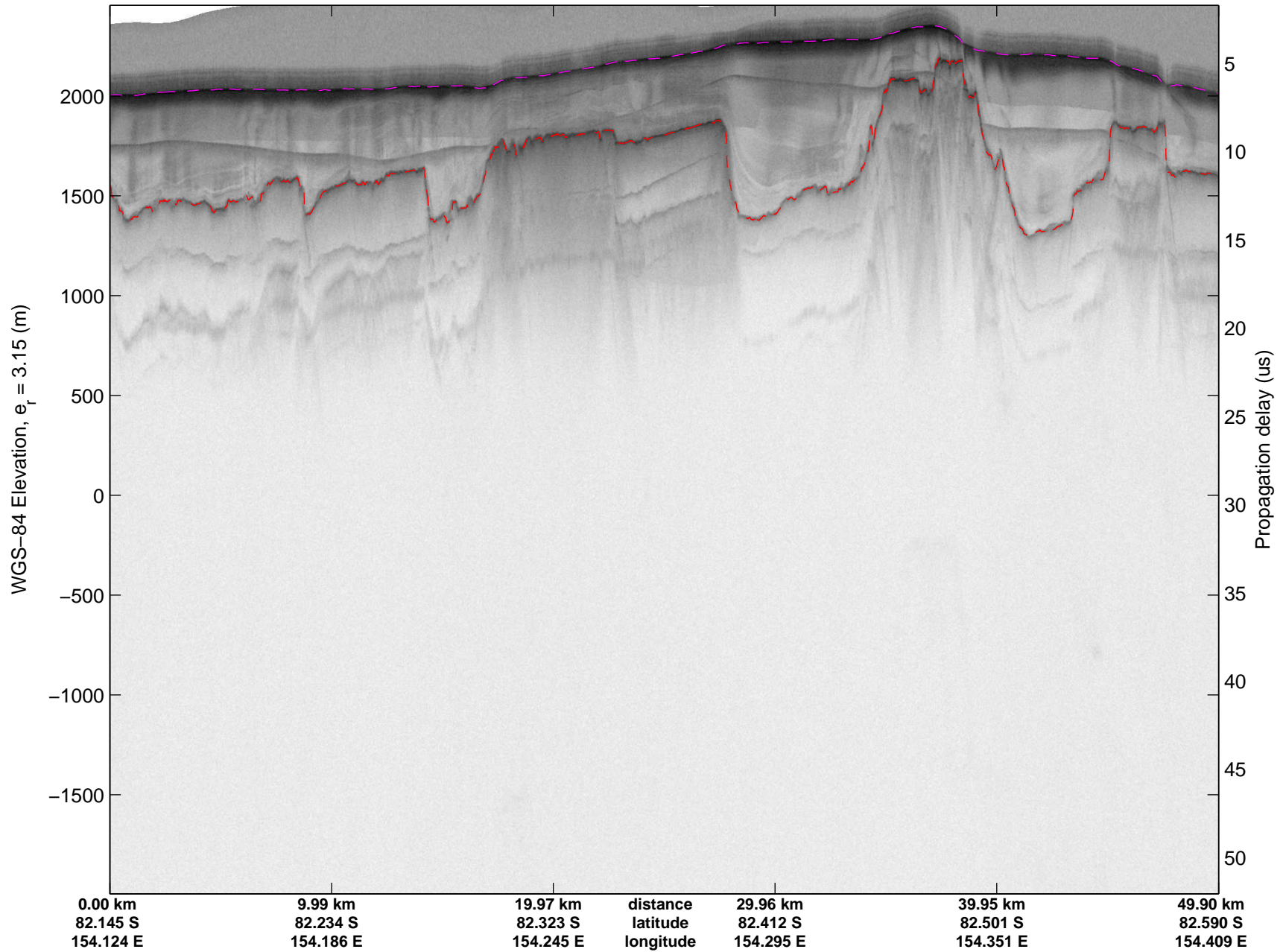


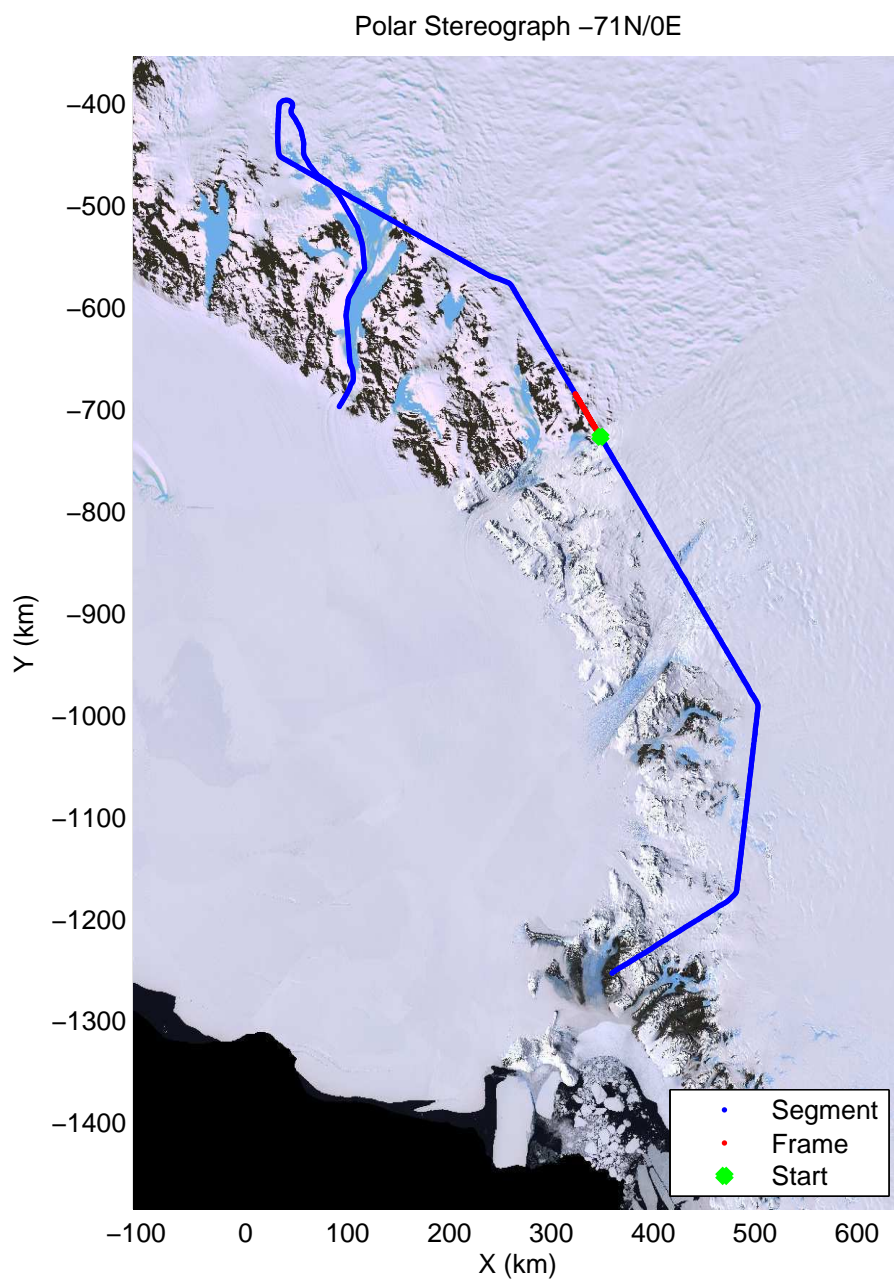
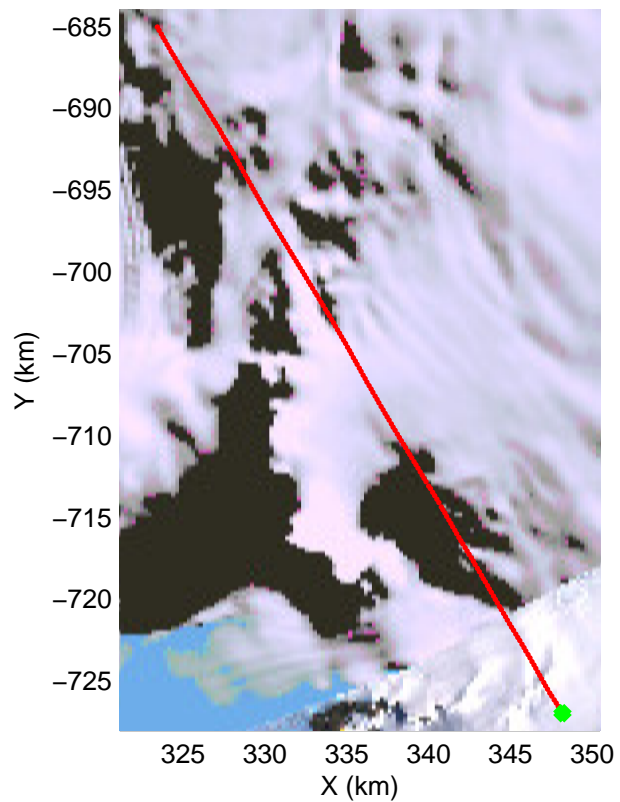
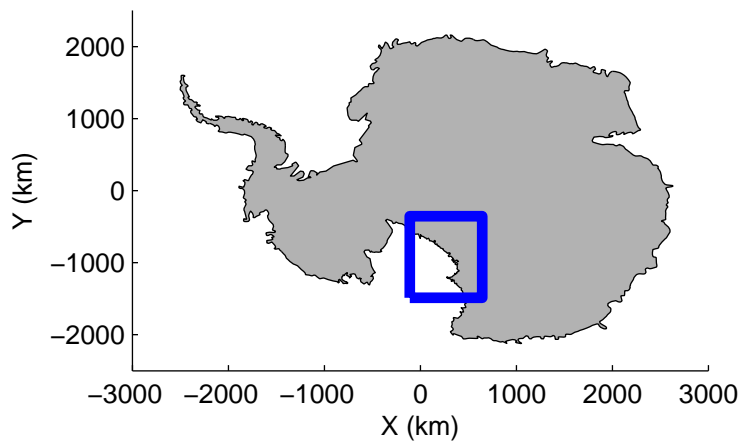


mcords3 2013_Antarctica_P3: "TAM West" 20131119_01_013: -3:37:33.5 to -3:45:02.4 GPS




mcords3 2013_Antarctica_P3: "TAM West" 20131119_01_013: -3:37:33.5 to -3:45:02.4 GPS




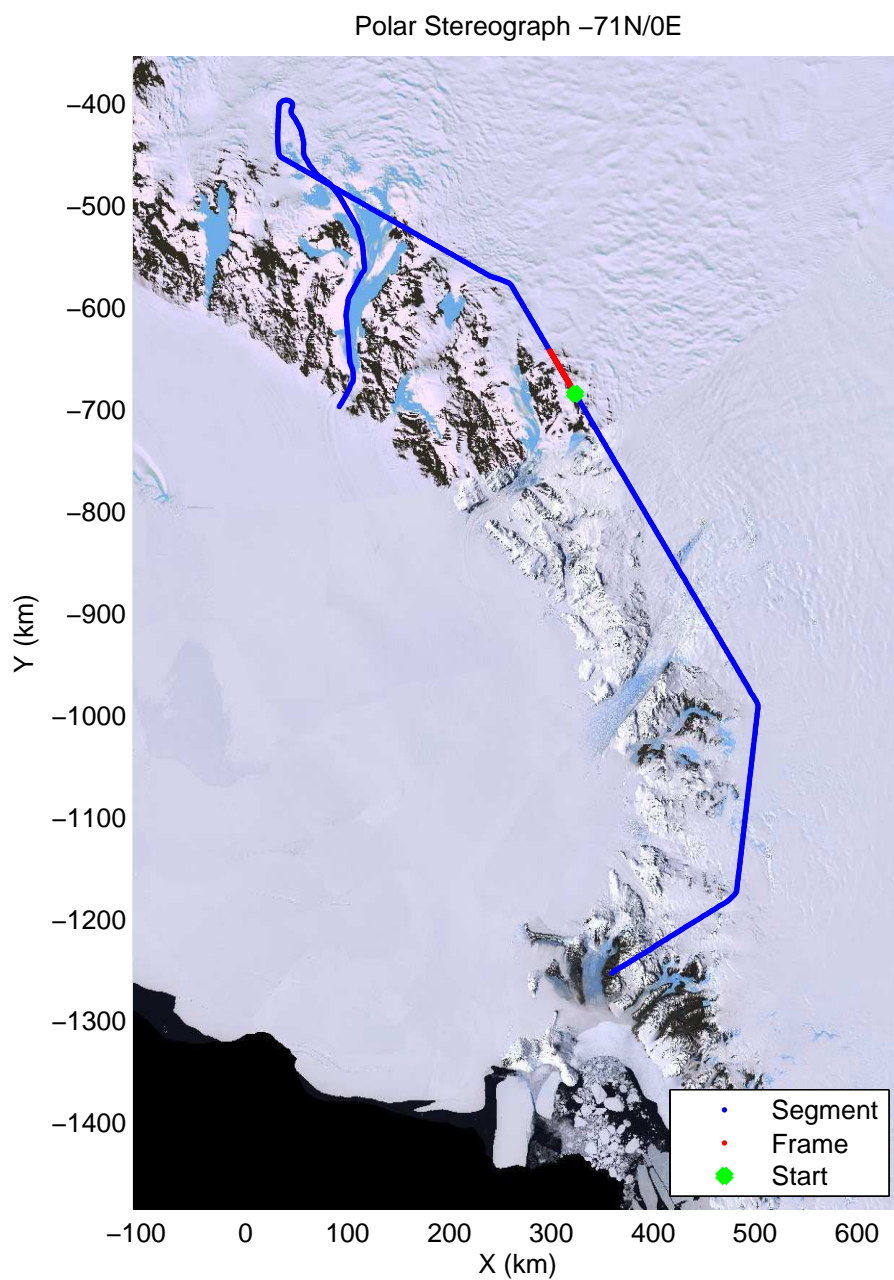
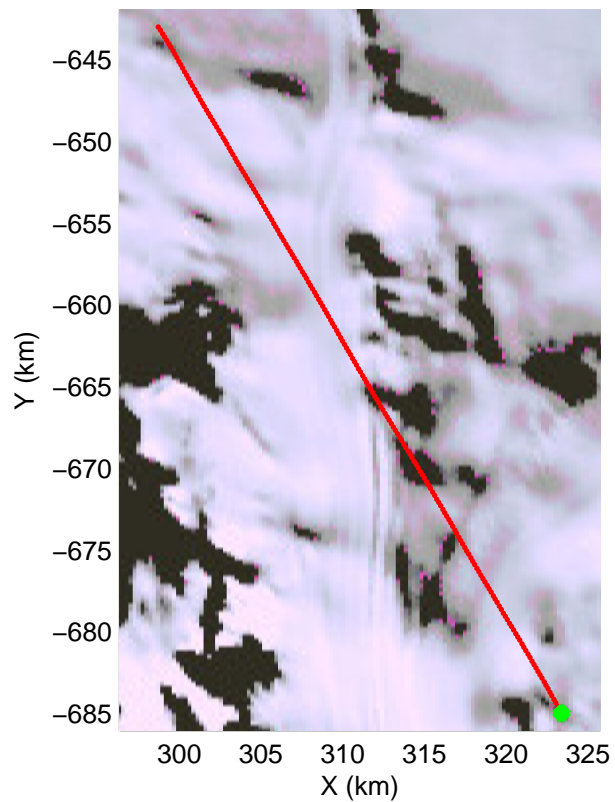
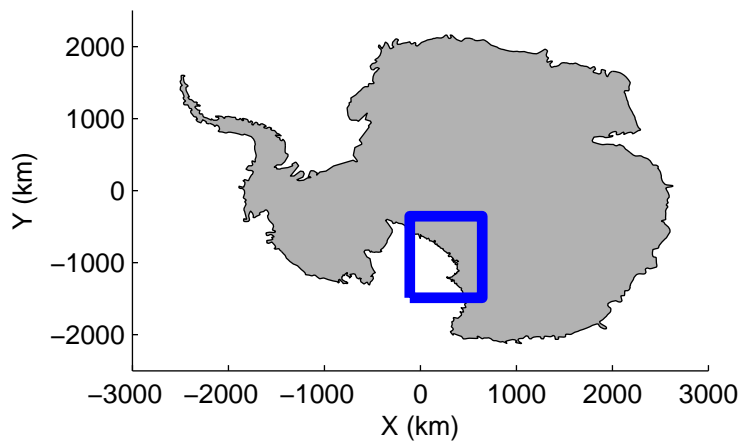


mcords3 2013_Antarctica_P3: "TAM West" 20131119_01_014: -3:45:03.0 to -3:52:10.1 GPS




mcords3 2013_Antarctica_P3: "TAM West" 20131119_01_014: -3:45:03.0 to -3:52:10.1 GPS

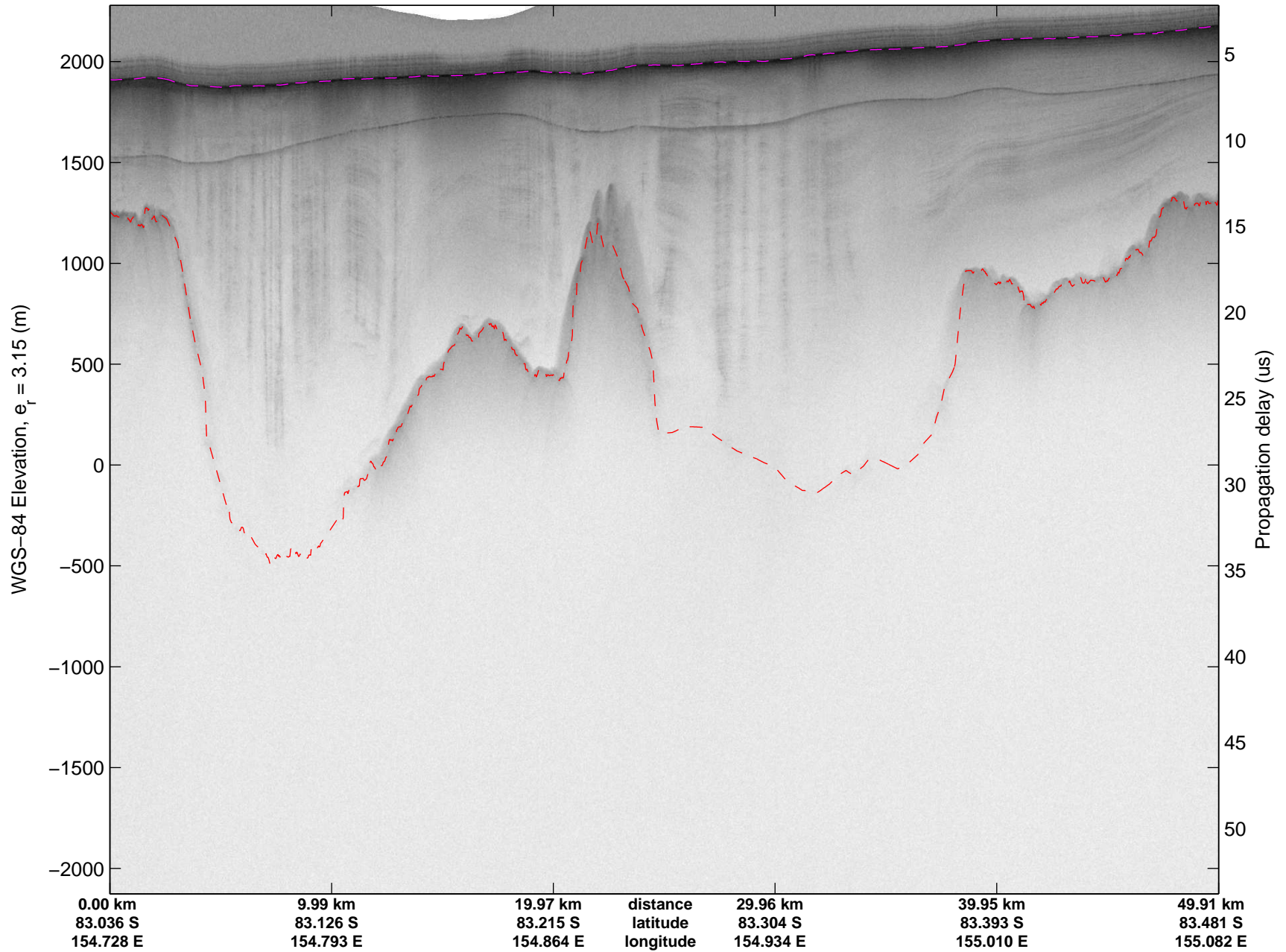


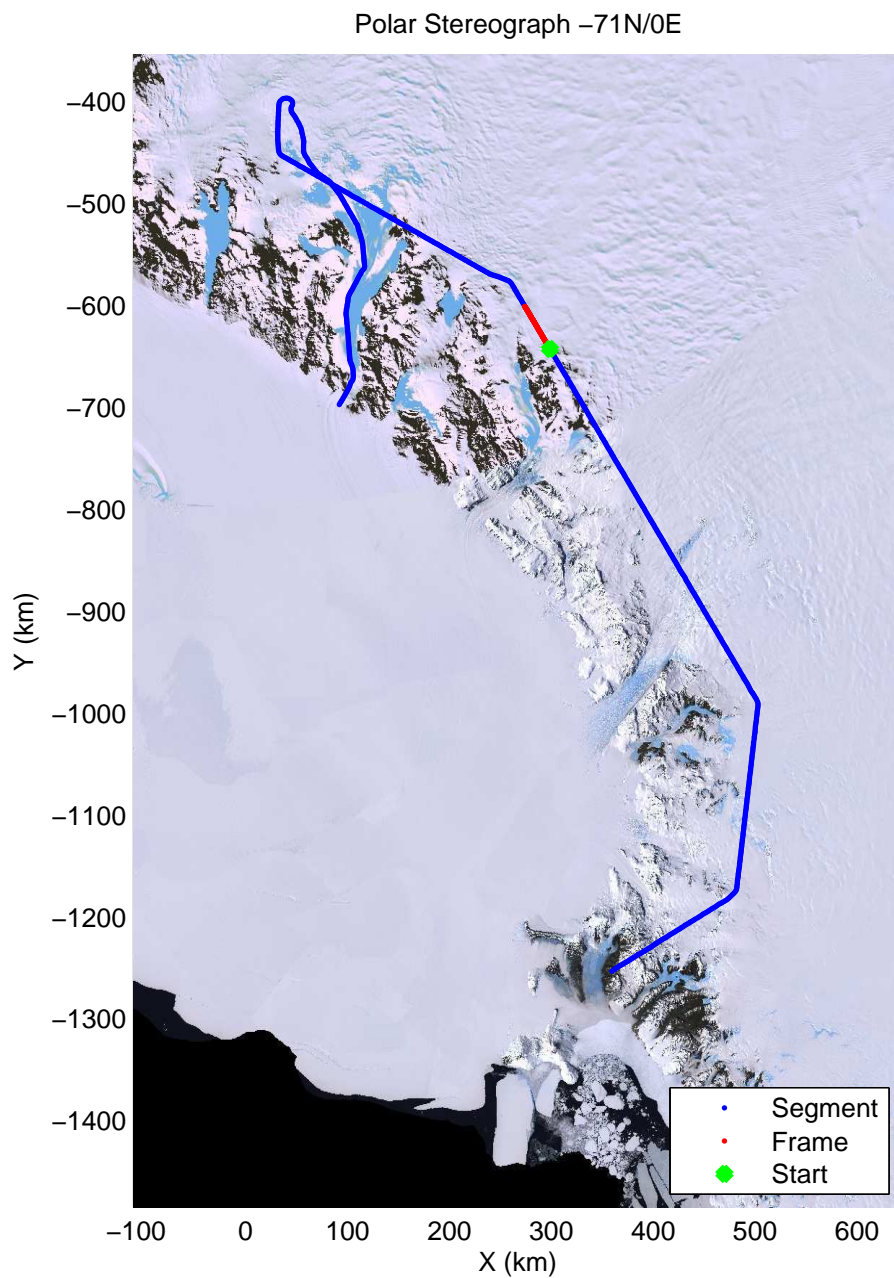
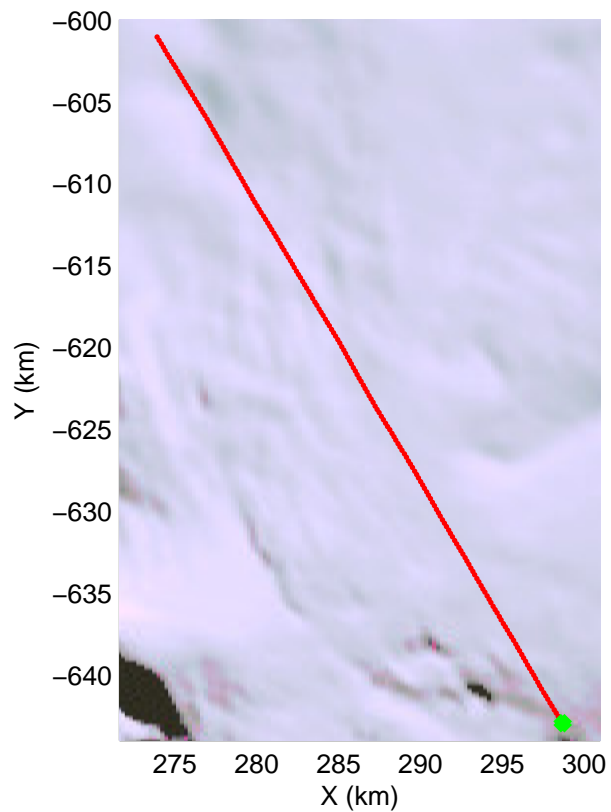
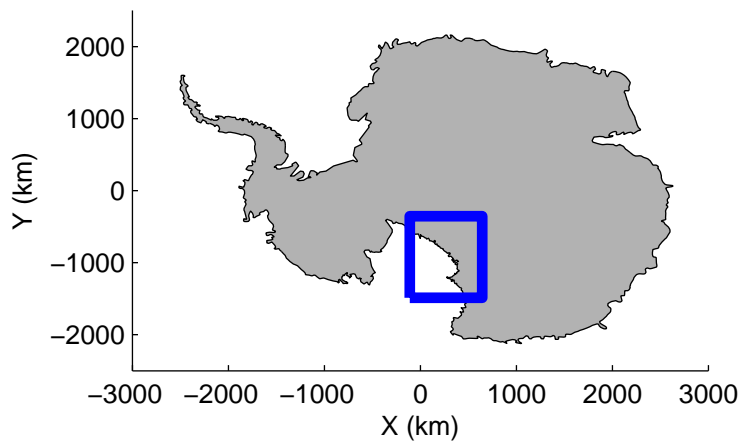


mcords3 2013_Antarctica_P3: "TAM West" 20131119_01_015: -3:52:10.8 to -3:59:18.7 GPS




mcords3 2013_Antarctica_P3: "TAM West" 20131119_01_015: -3:52:10.8 to -3:59:18.7 GPS

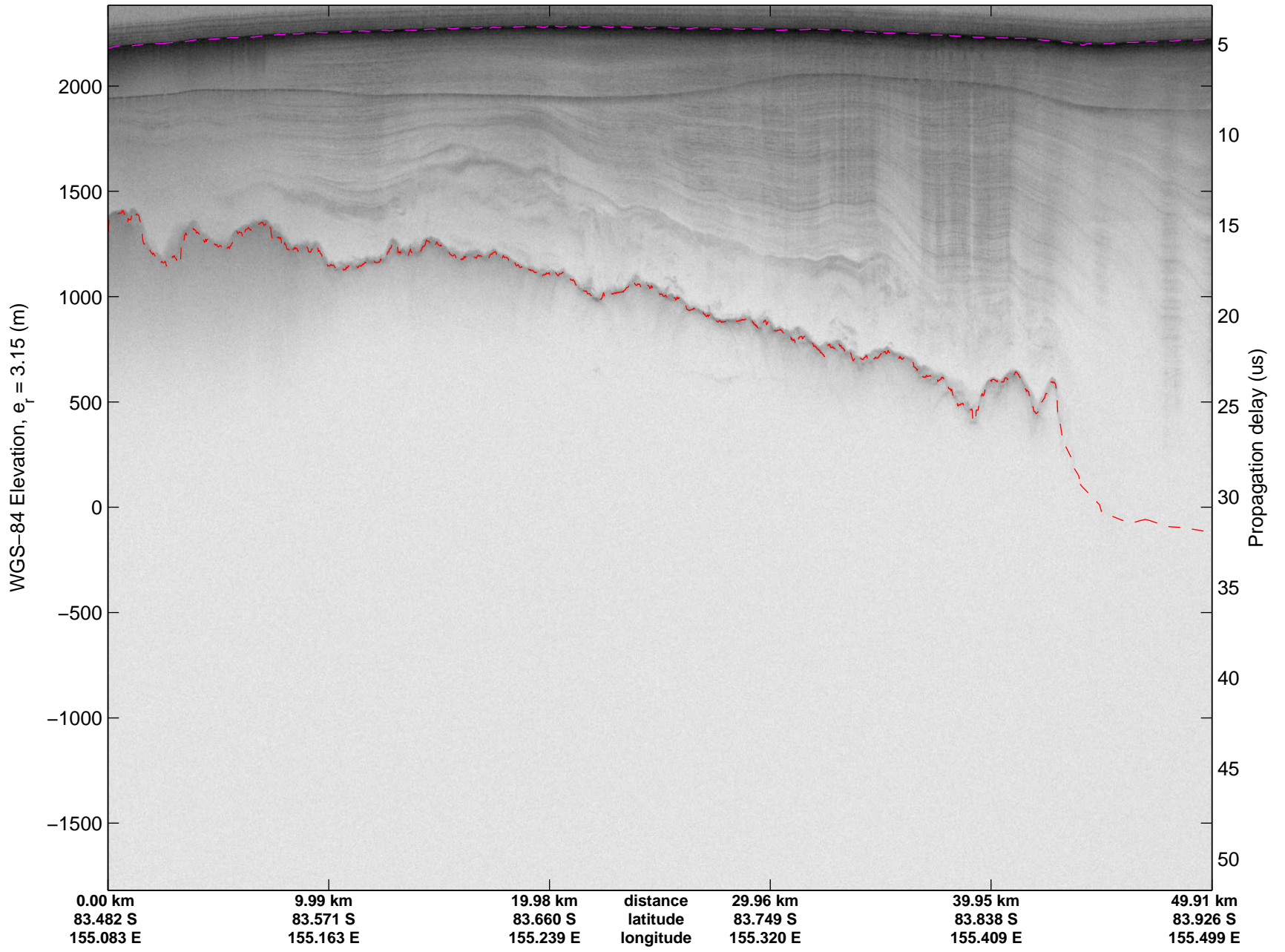


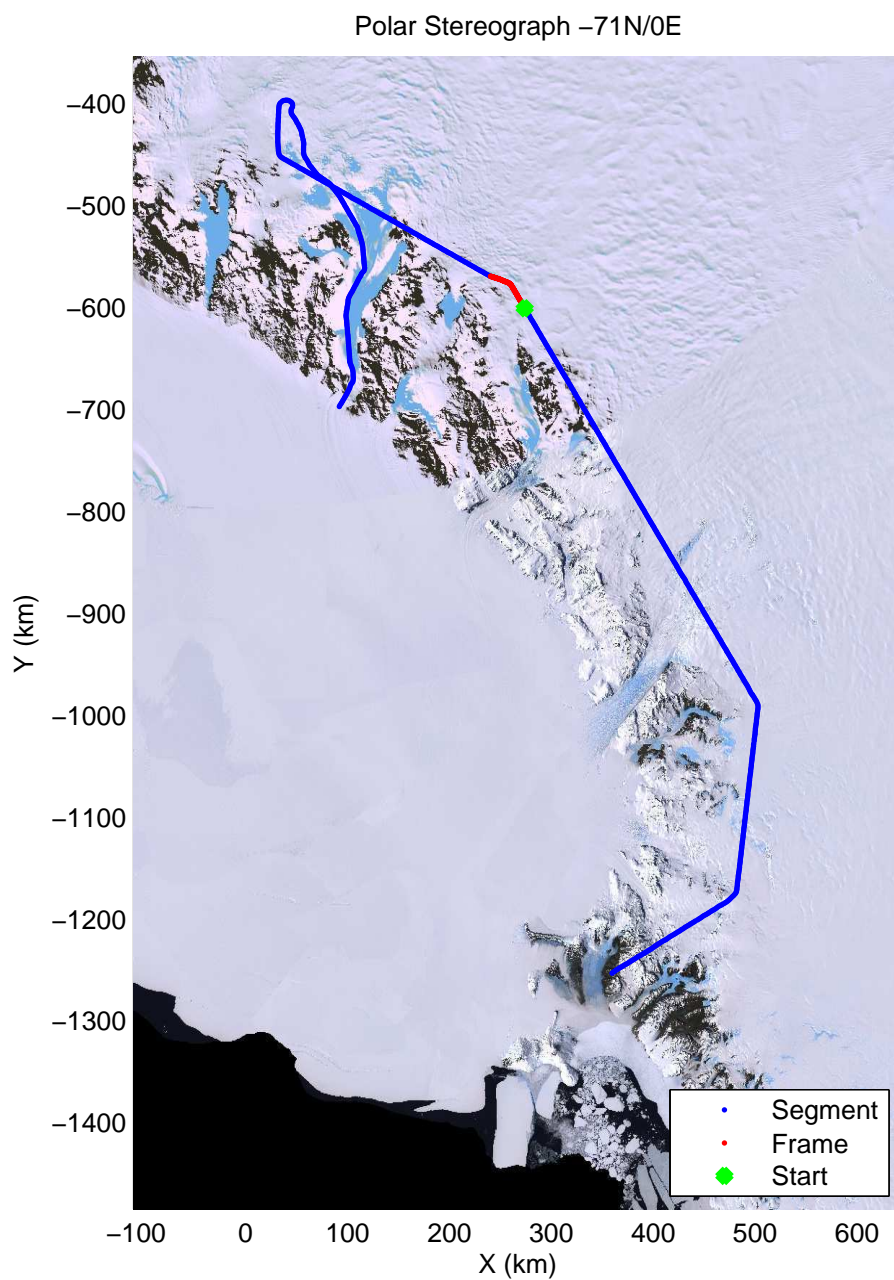
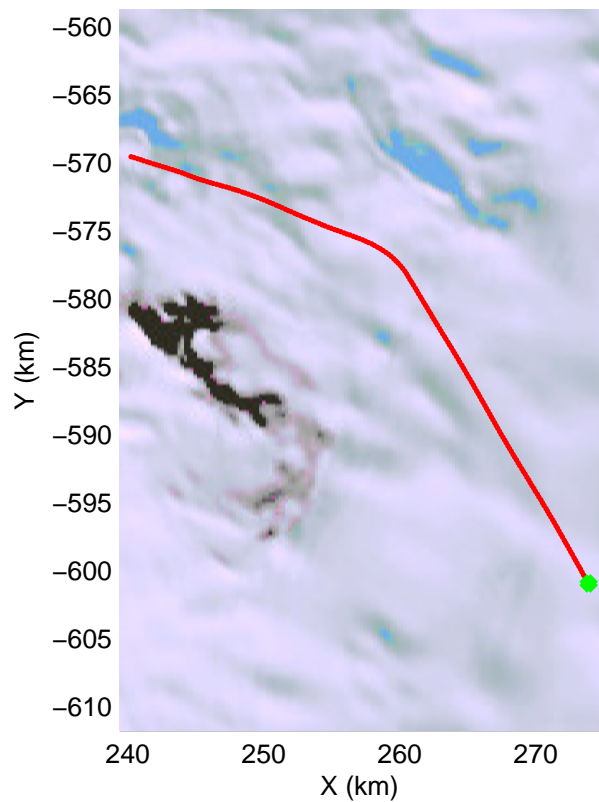
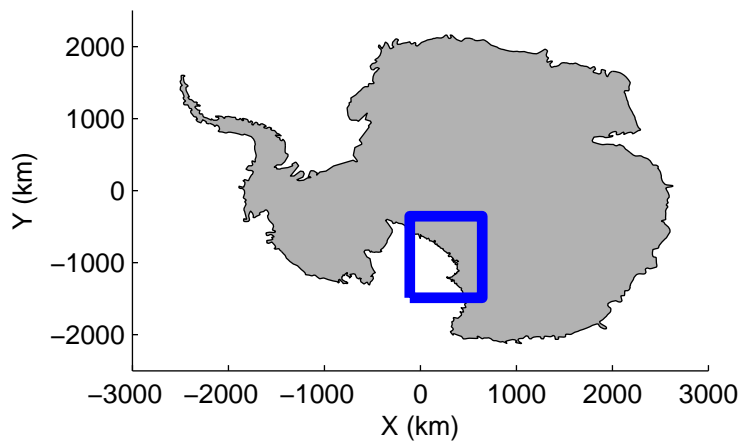


mcords3 2013_Antarctica_P3: "TAM West" 20131119_01_016: -3:59:19.5 to -2:06:32.9 GPS




mcords3 2013_Antarctica_P3: "TAM West" 20131119_01_016: -3:59:19.5 to -2:06:32.9 GPS

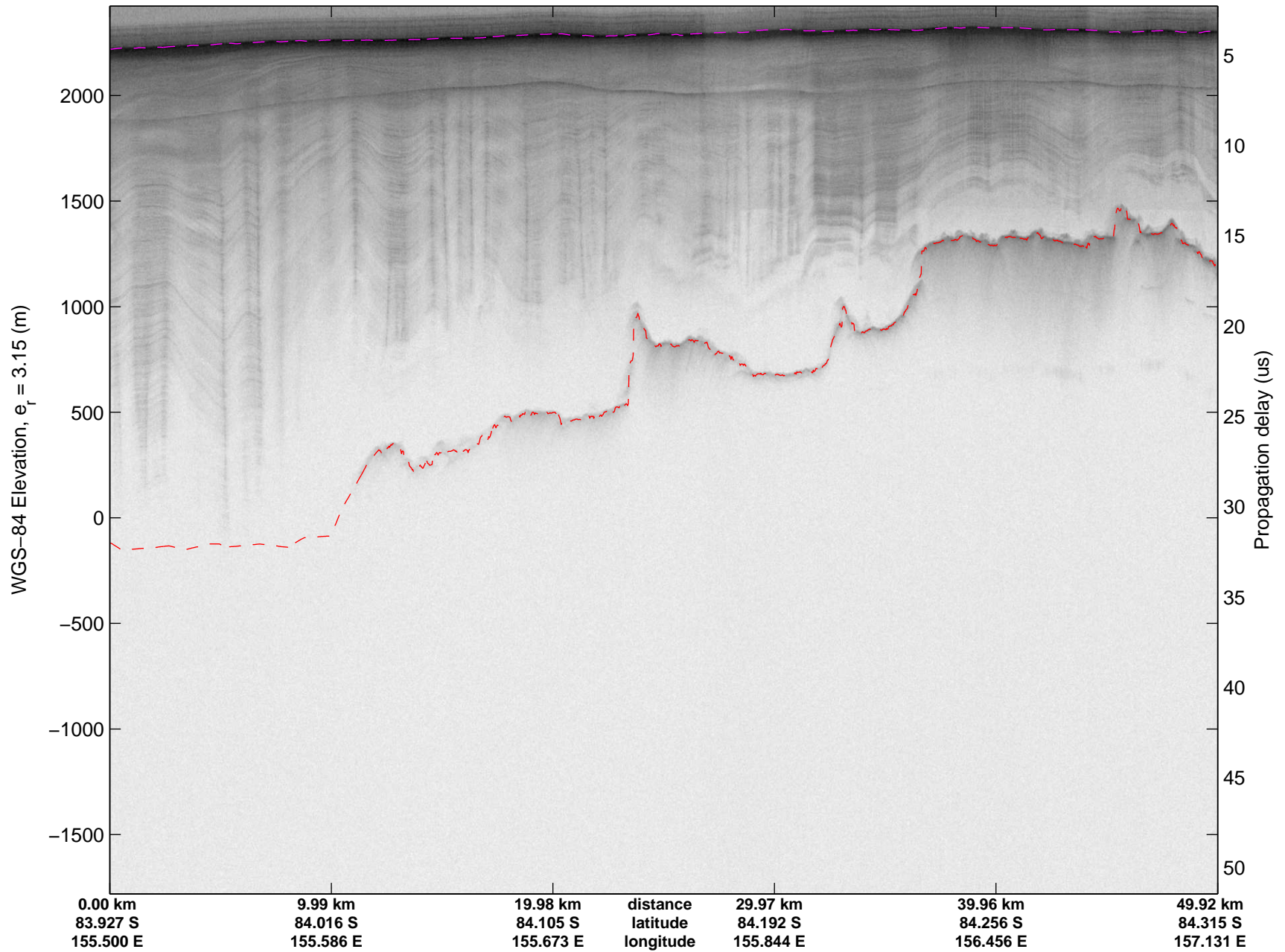


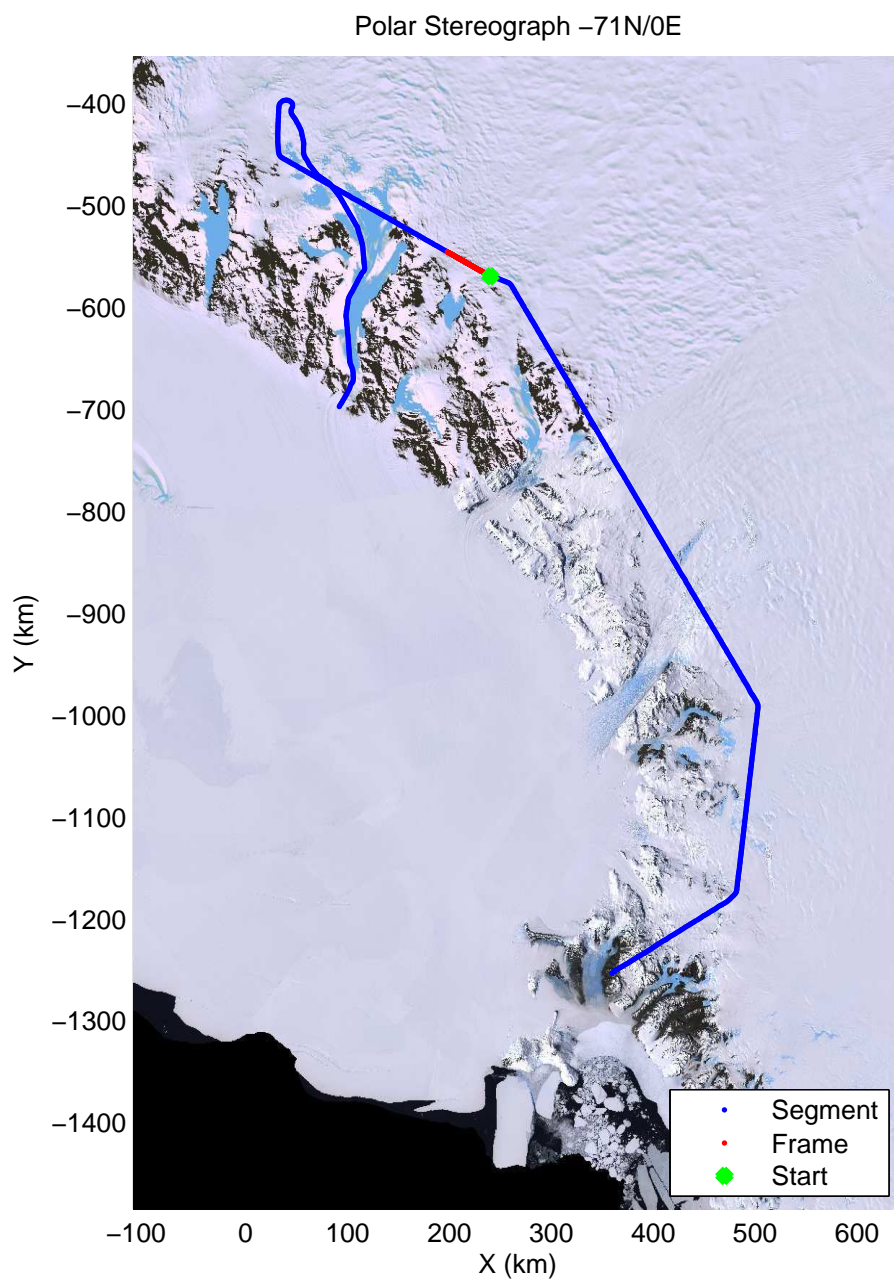
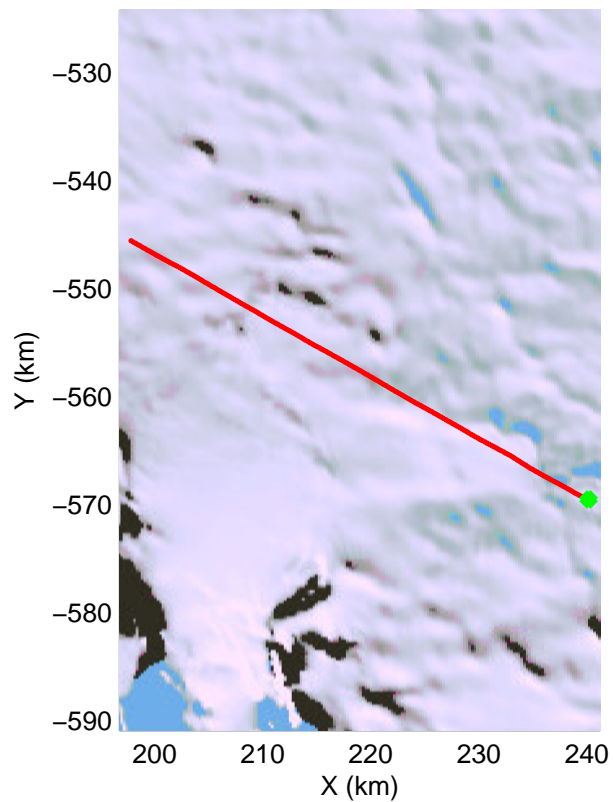
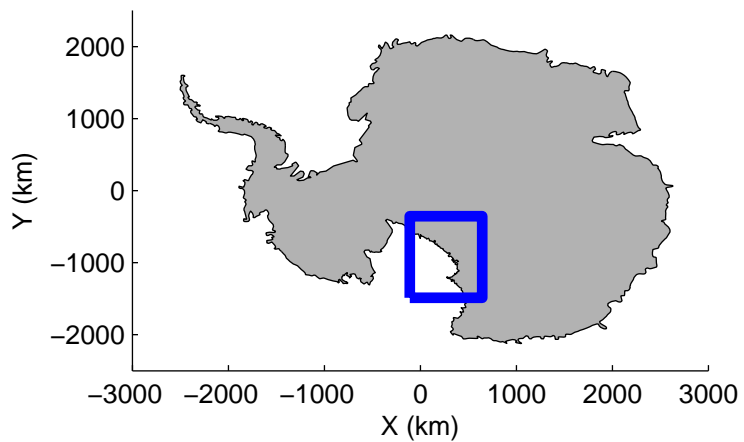


mcords3 2013_Antarctica_P3: "TAM West" 20131119_01_017: -2:06:33.5 to -2:12:51.9 GPS




mcords3 2013_Antarctica_P3: "TAM West" 20131119_01_017: -2:06:33.5 to -2:12:51.9 GPS

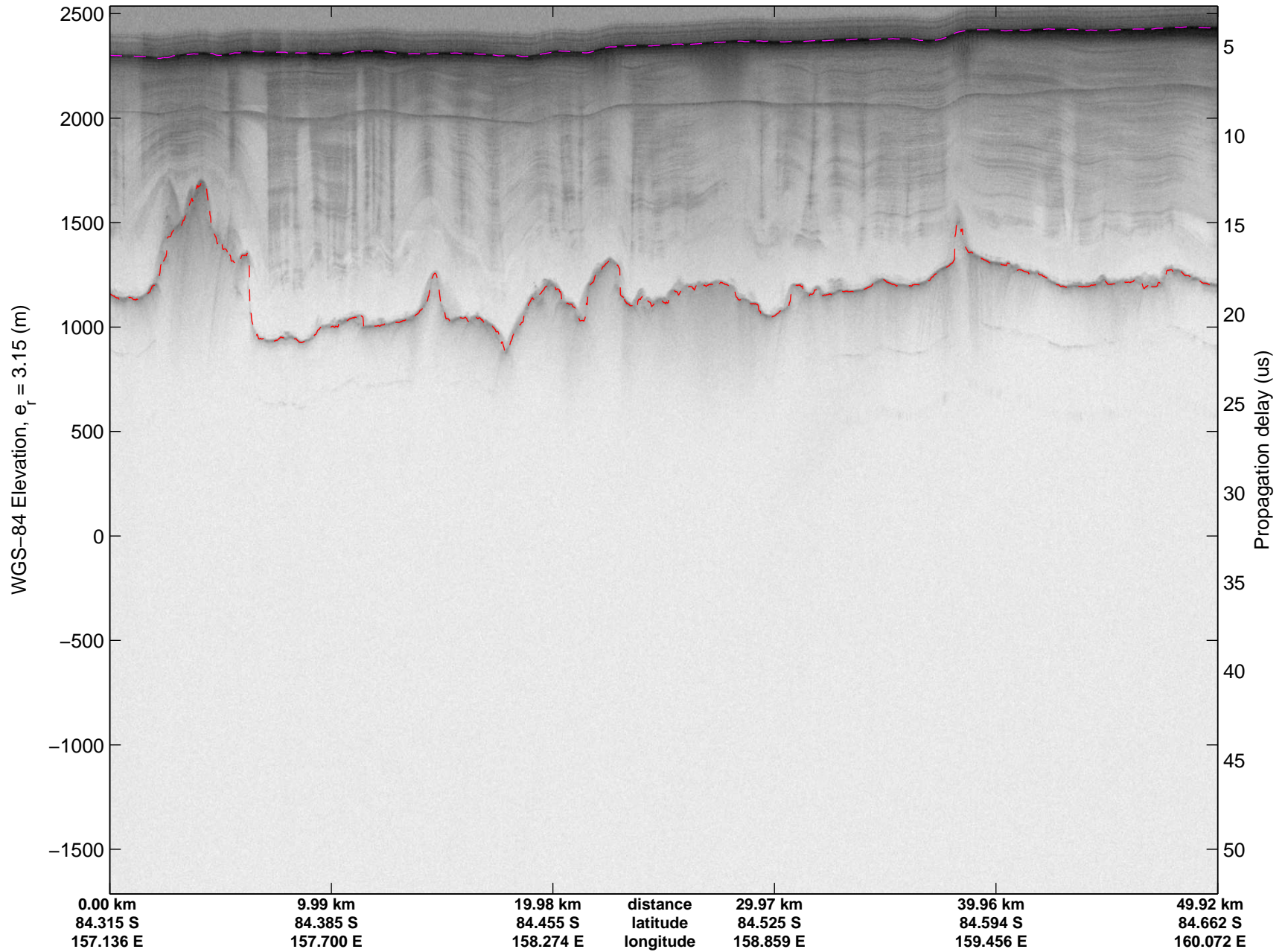


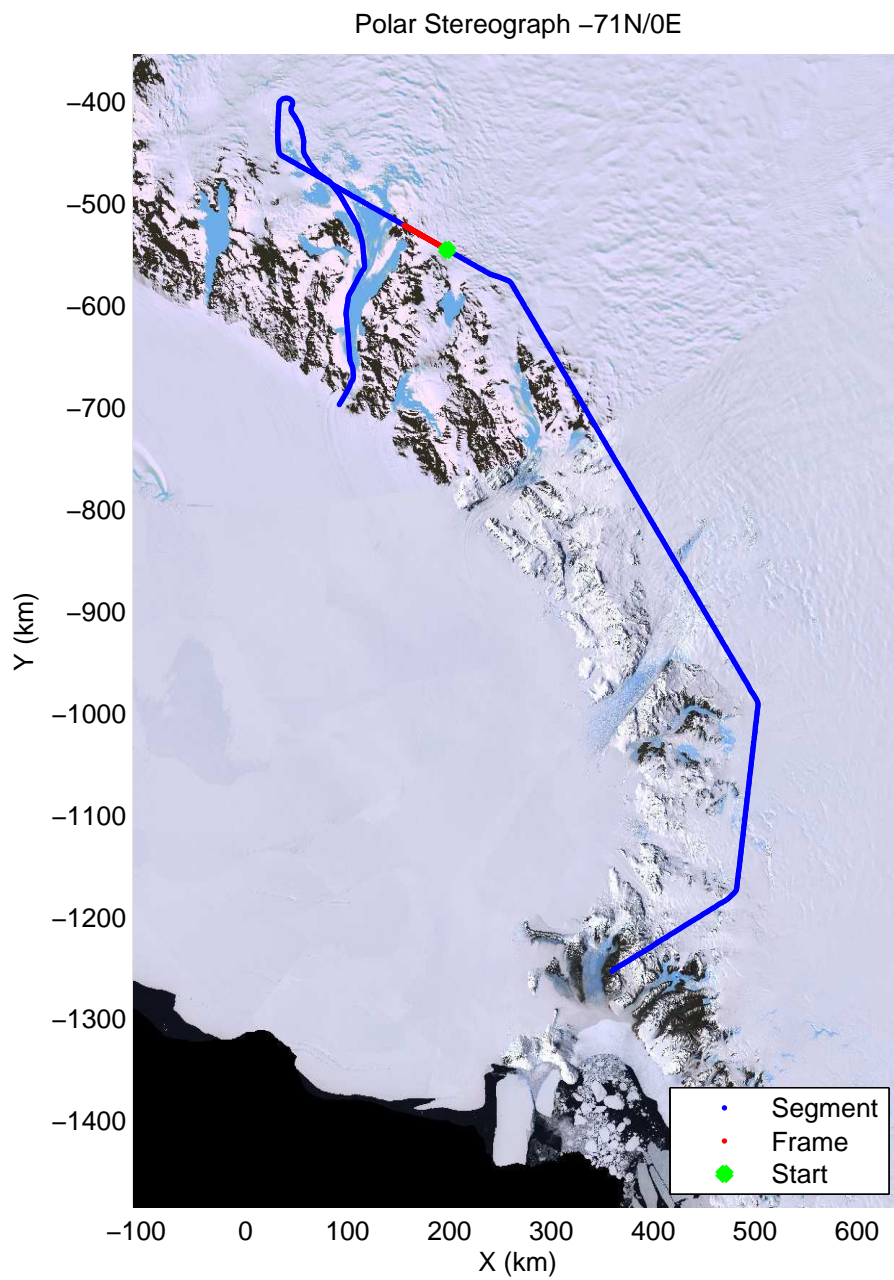

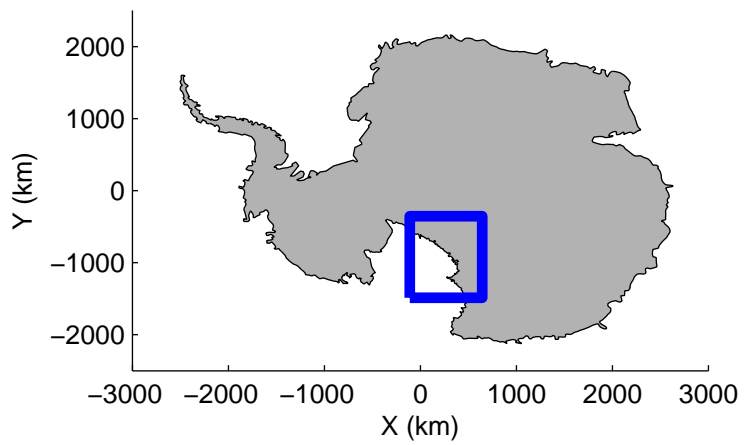


mcords3 2013_Antarctica_P3: "TAM West" 20131119_01_018: -2:12:52.5 to -2:19:19.2 GPS




mcords3 2013_Antarctica_P3: "TAM West" 20131119_01_018: -2:12:52.5 to -2:19:19.2 GPS




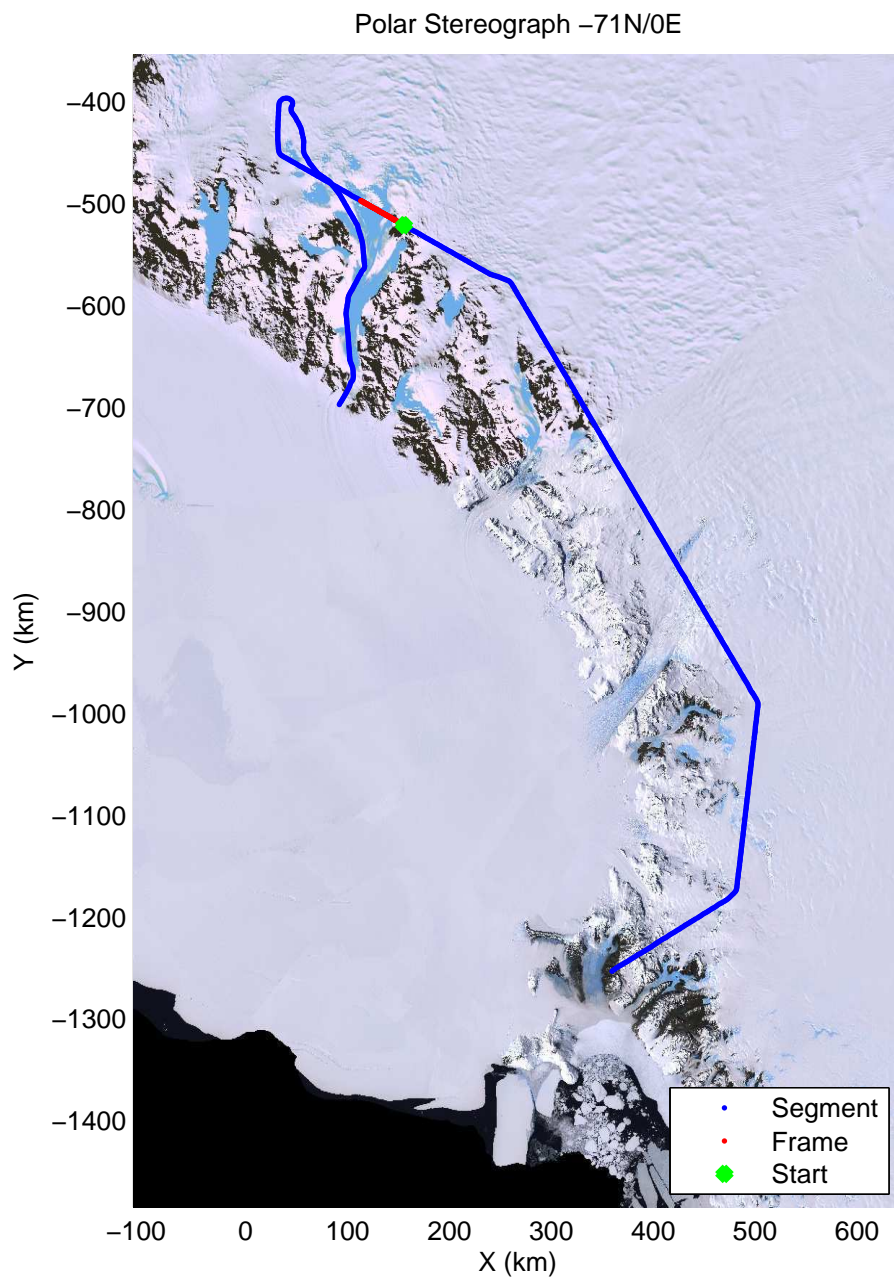
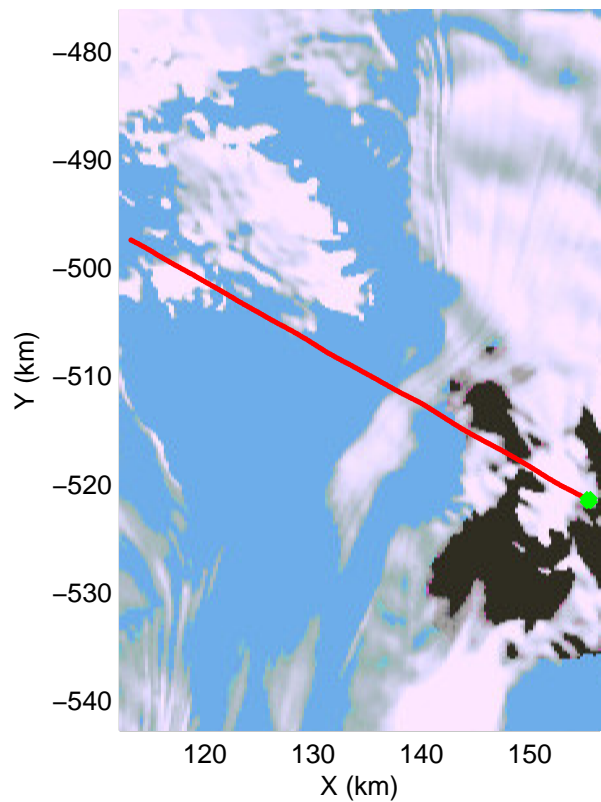
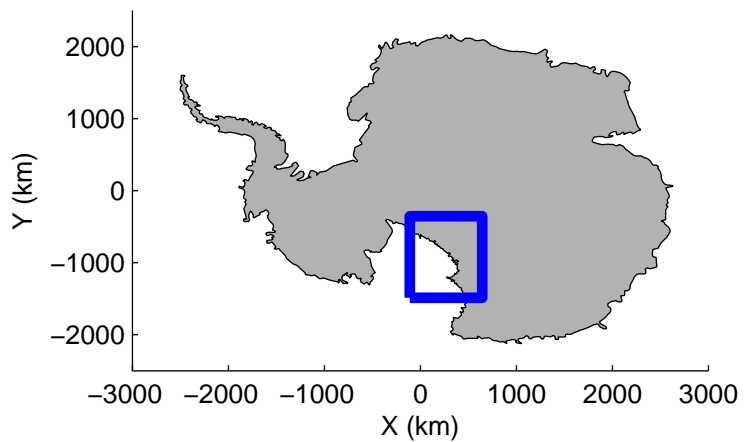


mcords3 2013_Antarctica_P3: "TAM West" 20131119_01_019: -2:19:19.8 to -2:25:27.2 GPS




mcords3 2013_Antarctica_P3: "TAM West" 20131119_01_019: -2:19:19.8 to -2:25:27.2 GPS

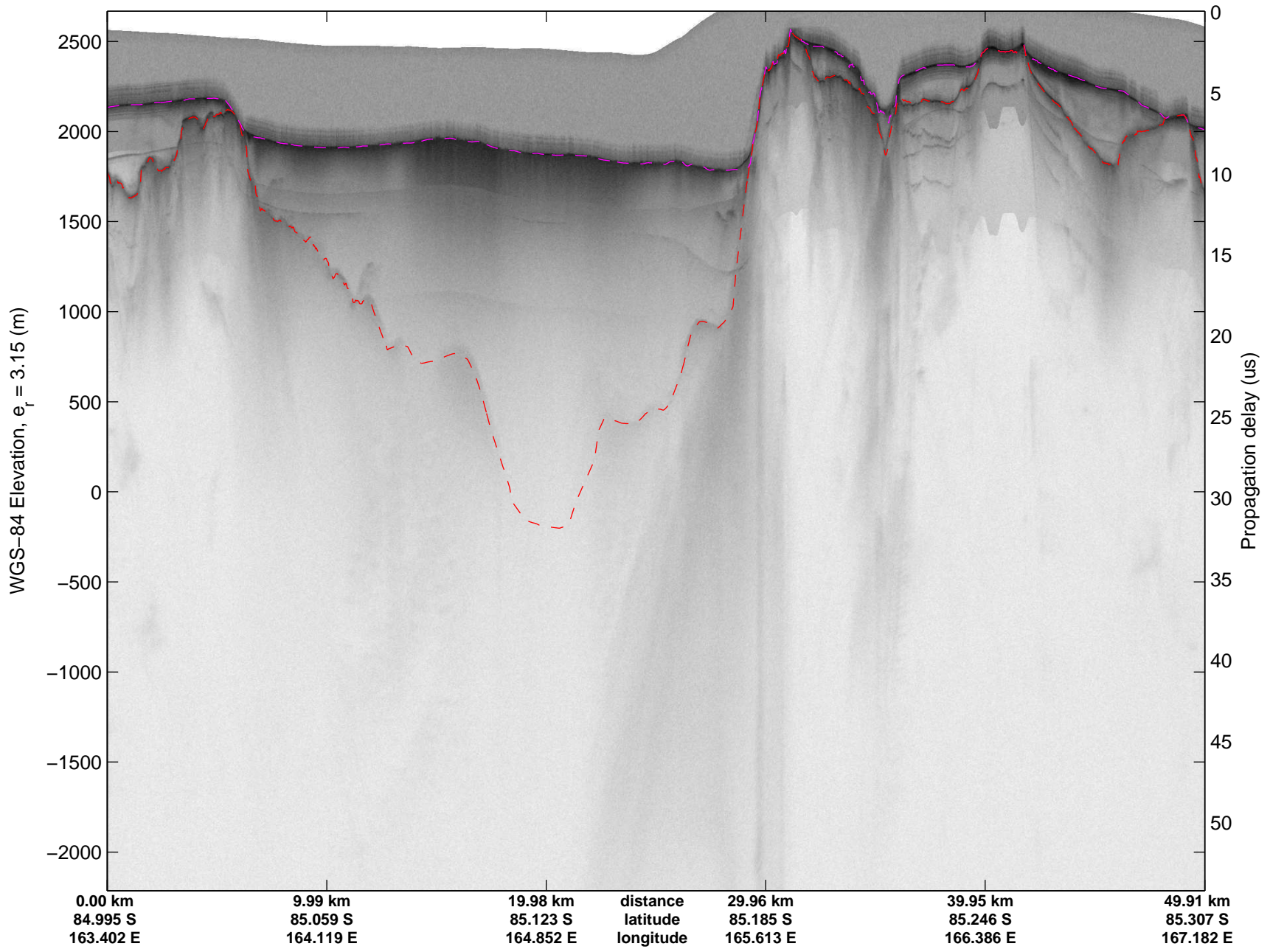


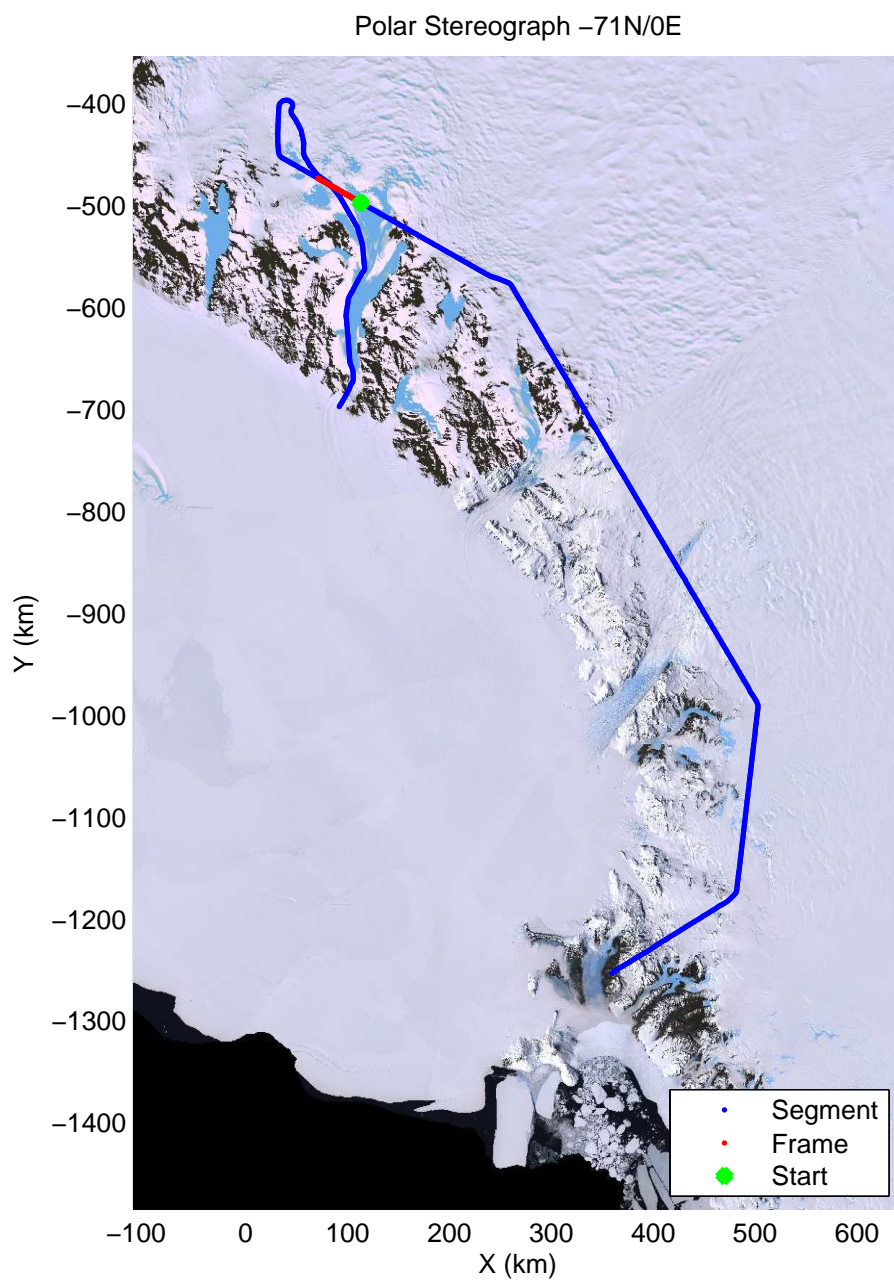
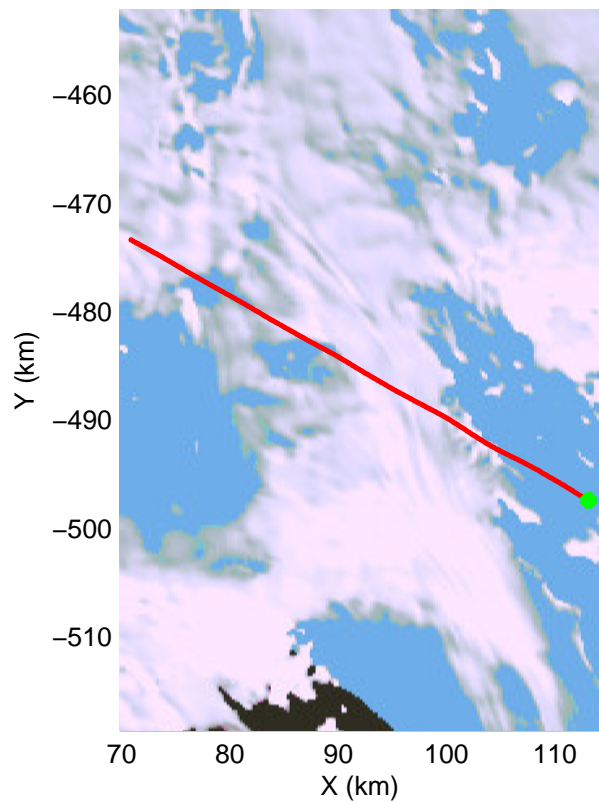
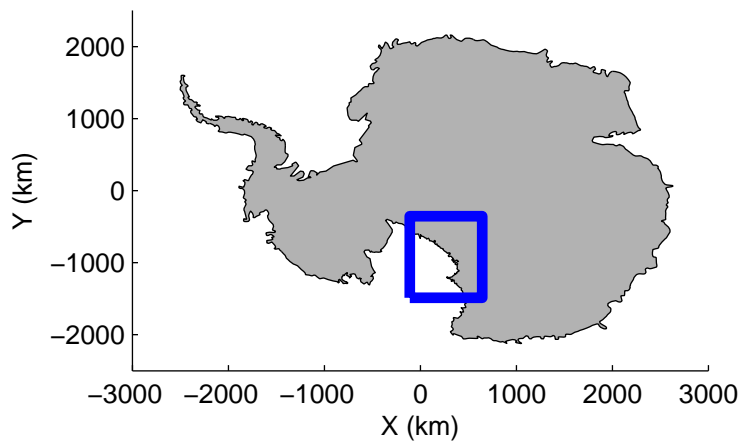


mcords3 2013_Antarctica_P3: "TAM West" 20131119_01_020: -2:25:27.8 to -2:31:35.8 GPS




mcords3 2013_Antarctica_P3: "TAM West" 20131119_01_020: -2:25:27.8 to -2:31:35.8 GPS




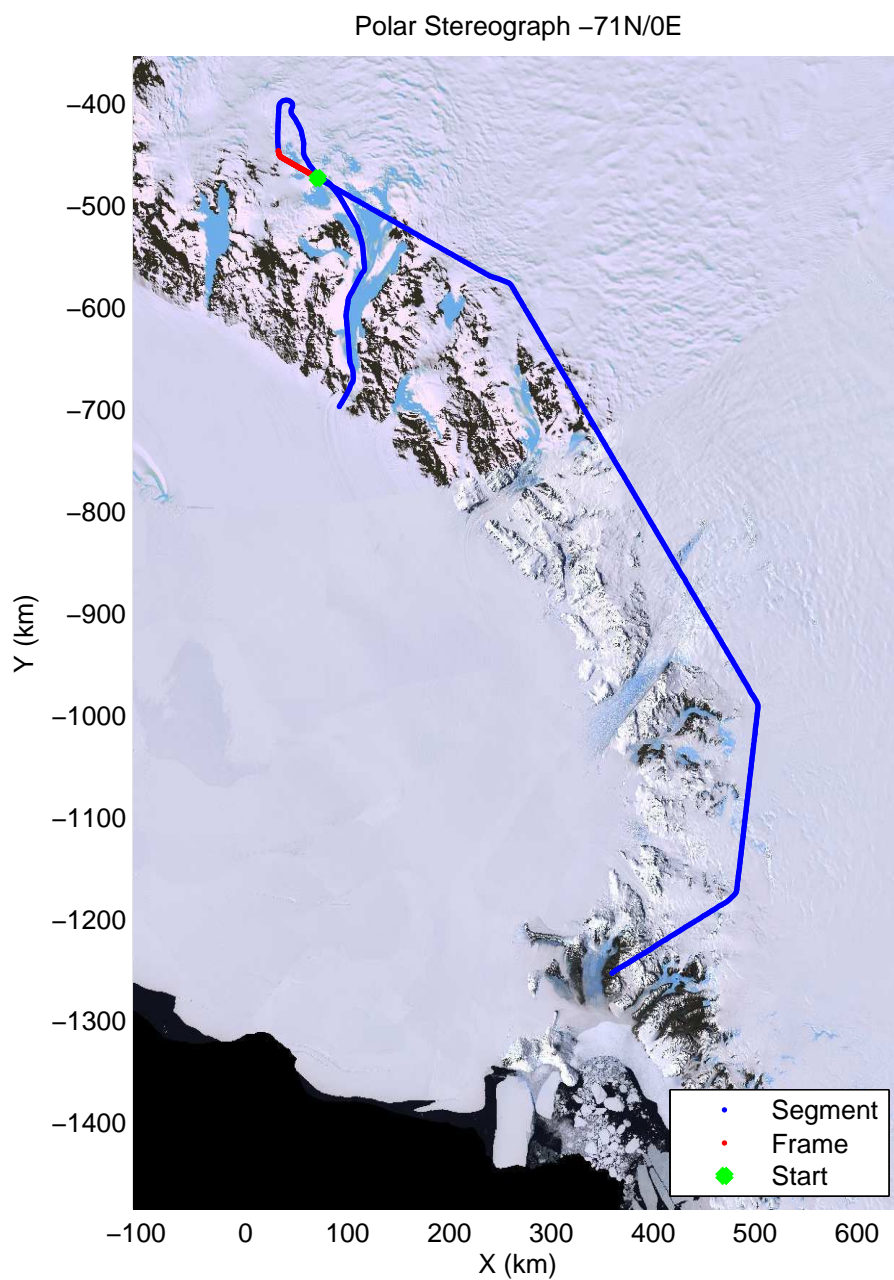
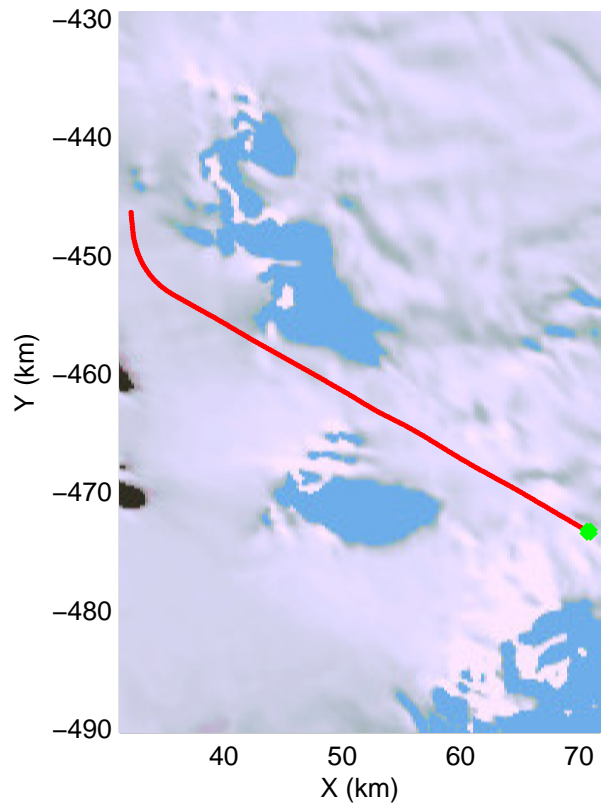
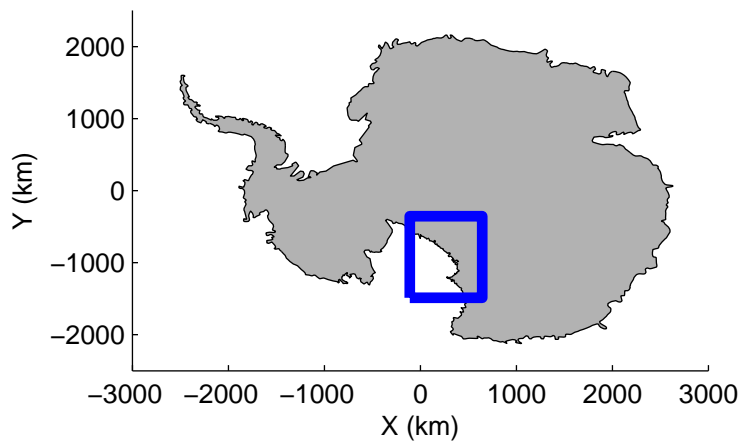


mcords3 2013_Antarctica_P3: "TAM West" 20131119_01_021: -2:31:36.4 to -2:37:55.7 GPS




mcords3 2013_Antarctica_P3: "TAM West" 20131119_01_021: -2:31:36.4 to -2:37:55.7 GPS




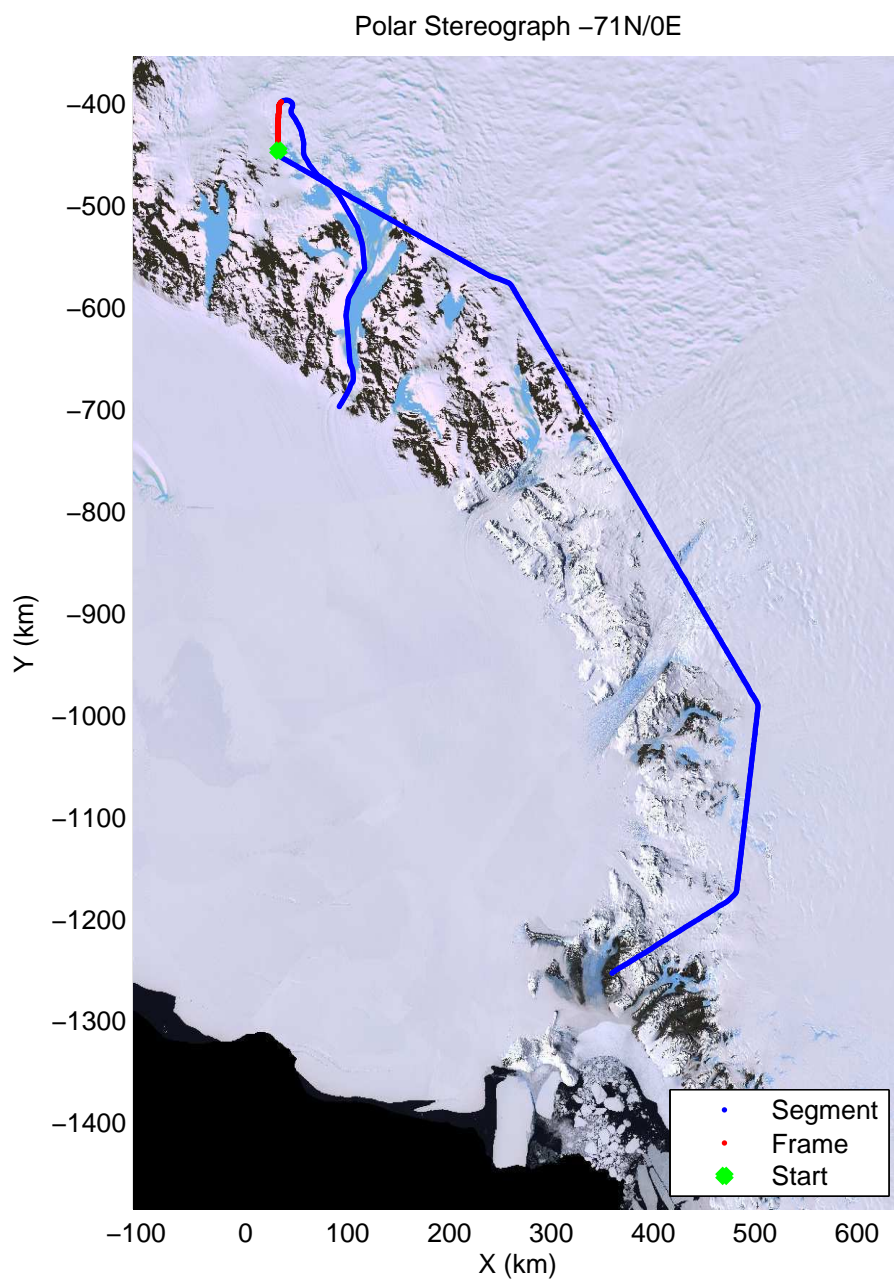

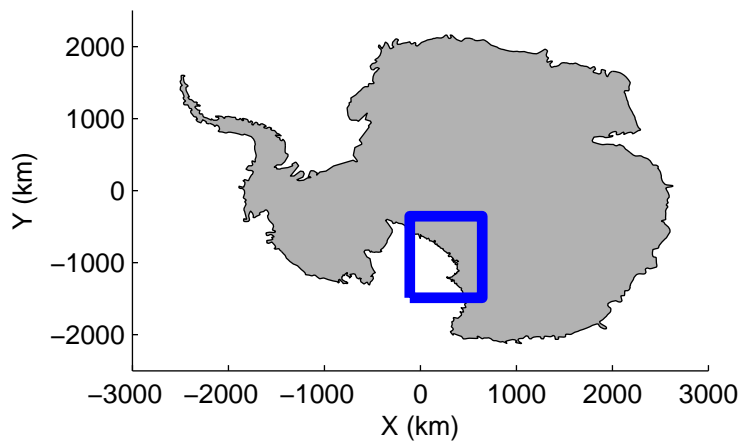


mcords3 2013_Antarctica_P3: "TAM West" 20131119_01_022: -2:37:56.3 to -2:44:01.8 GPS




mcords3 2013_Antarctica_P3: "TAM West" 20131119_01_022: -2:37:56.3 to -2:44:01.8 GPS

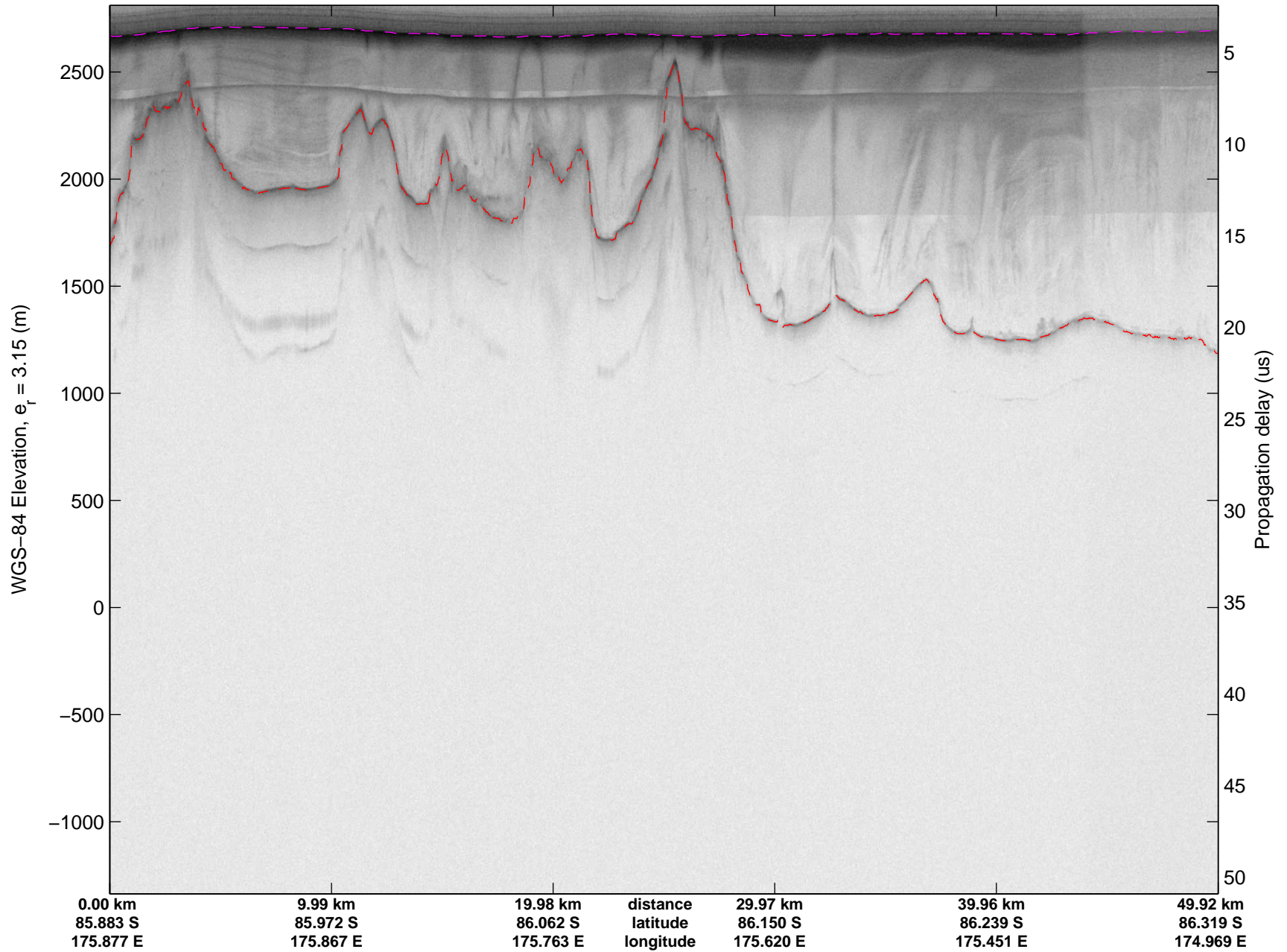


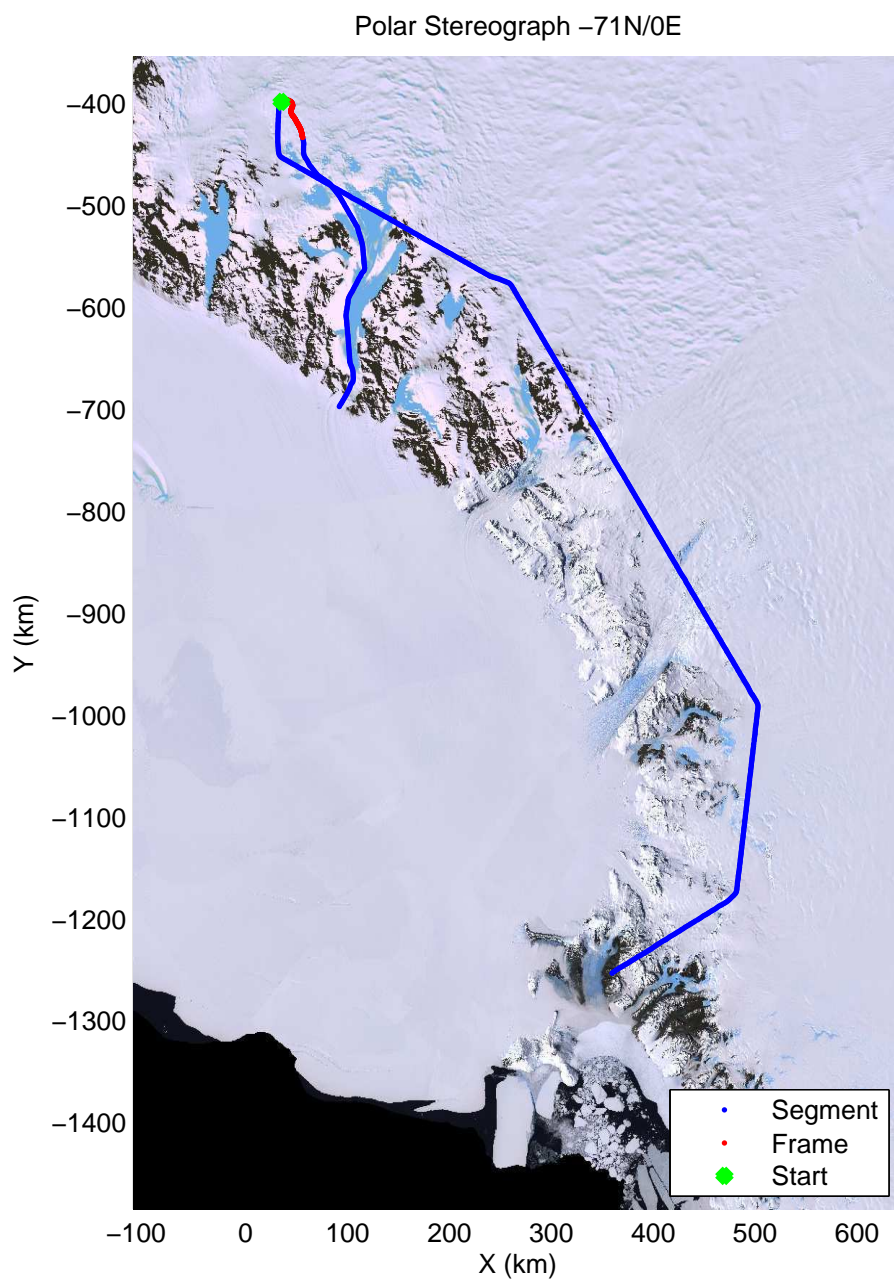

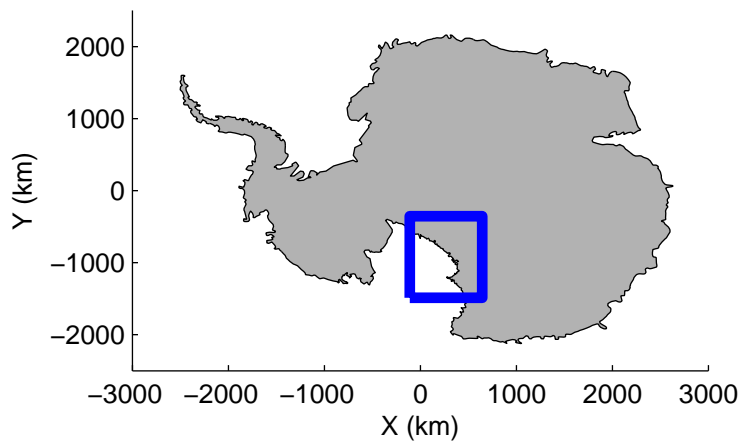


mcords3 2013_Antarctica_P3: "TAM West" 20131119_01_023: -2:44:02.4 to -2:49:58.6 GPS




mcords3 2013_Antarctica_P3: "TAM West" 20131119_01_023: -2:44:02.4 to -2:49:58.6 GPS

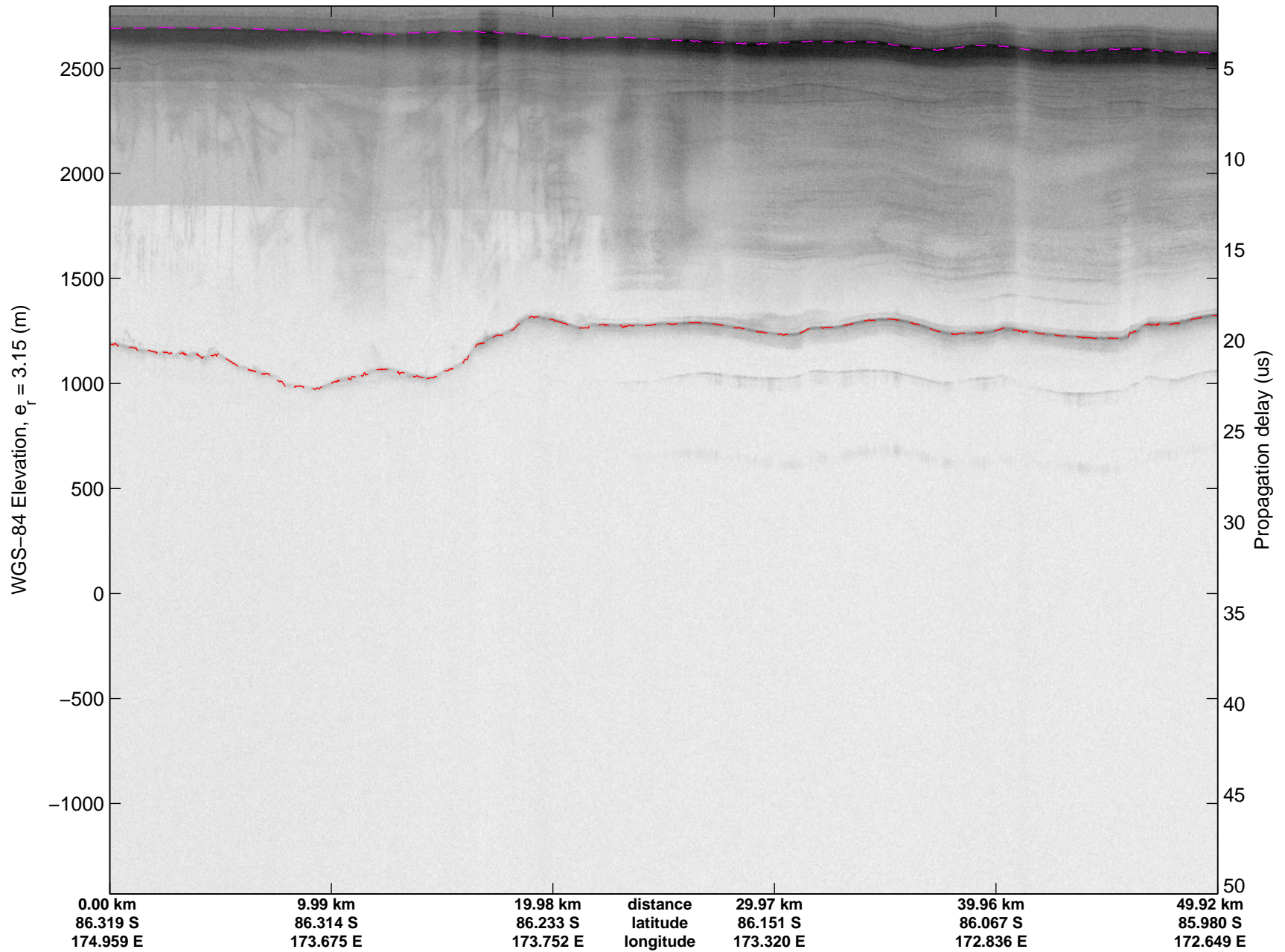


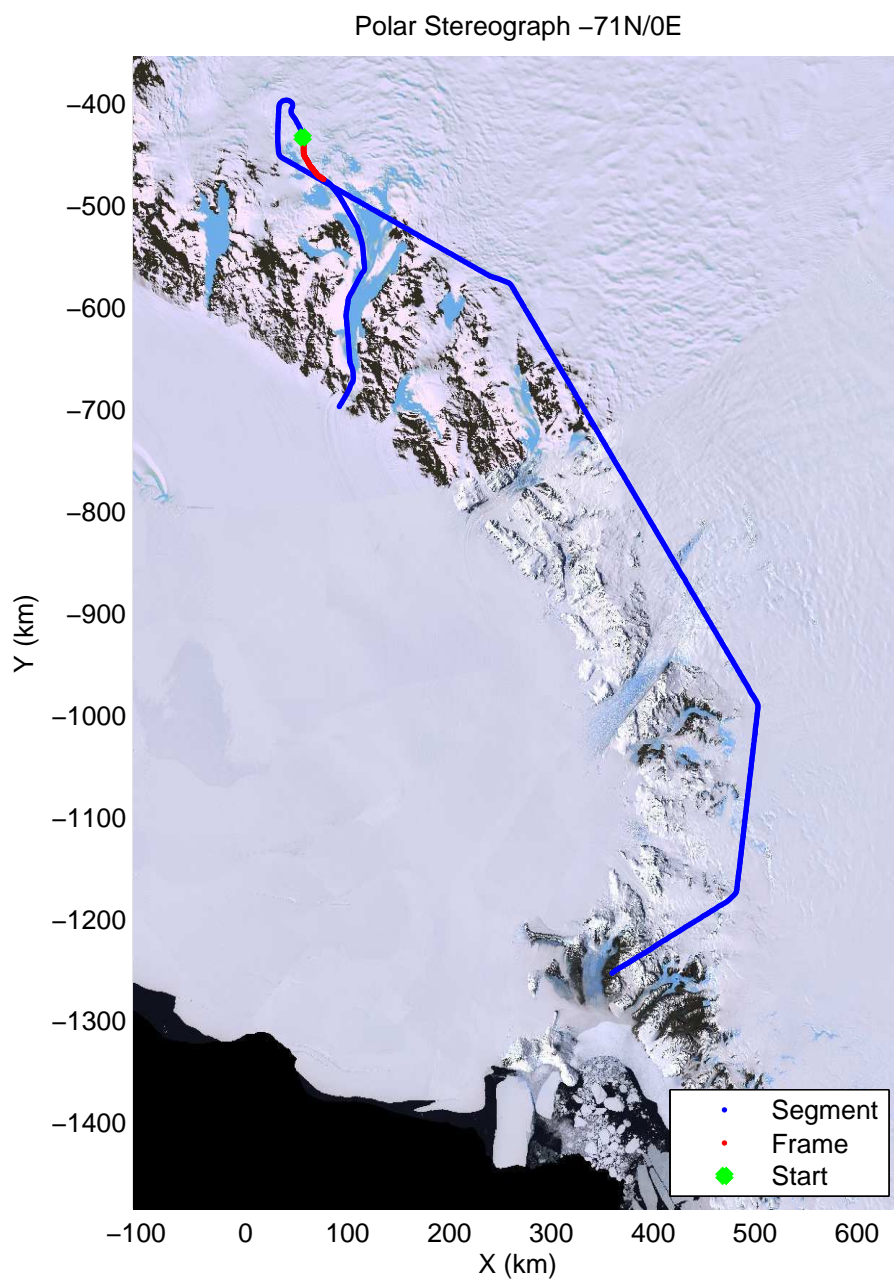
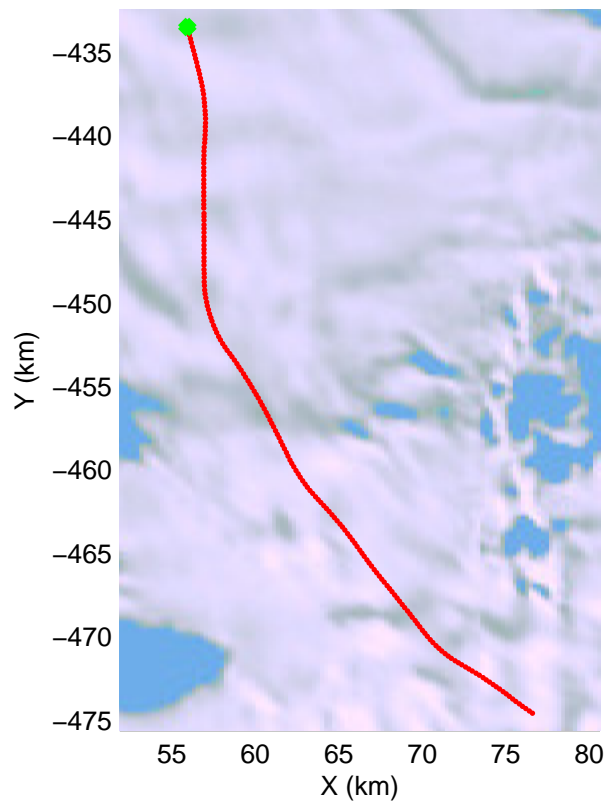
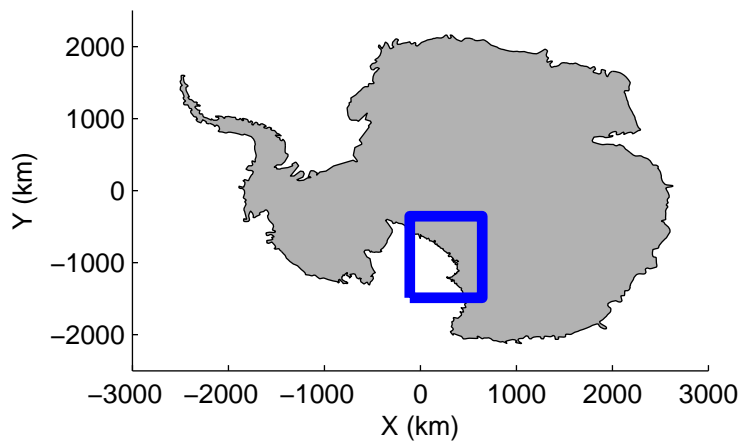


mcords3 2013_Antarctica_P3: "TAM West" 20131119_01_024: -2:49:59.1 to -2:55:57.1 GPS




mcords3 2013_Antarctica_P3: "TAM West" 20131119_01_024: -2:49:59.1 to -2:55:57.1 GPS

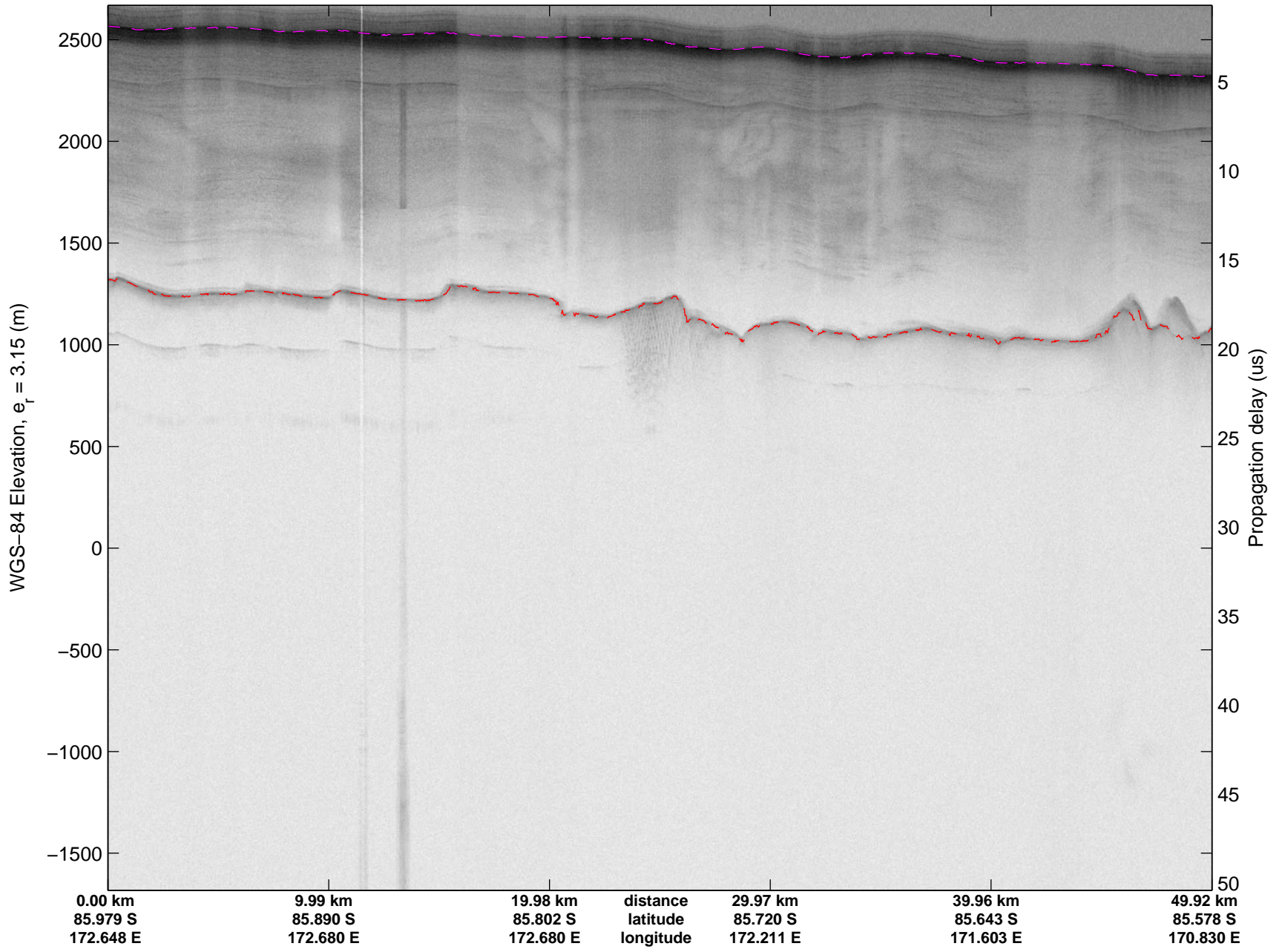


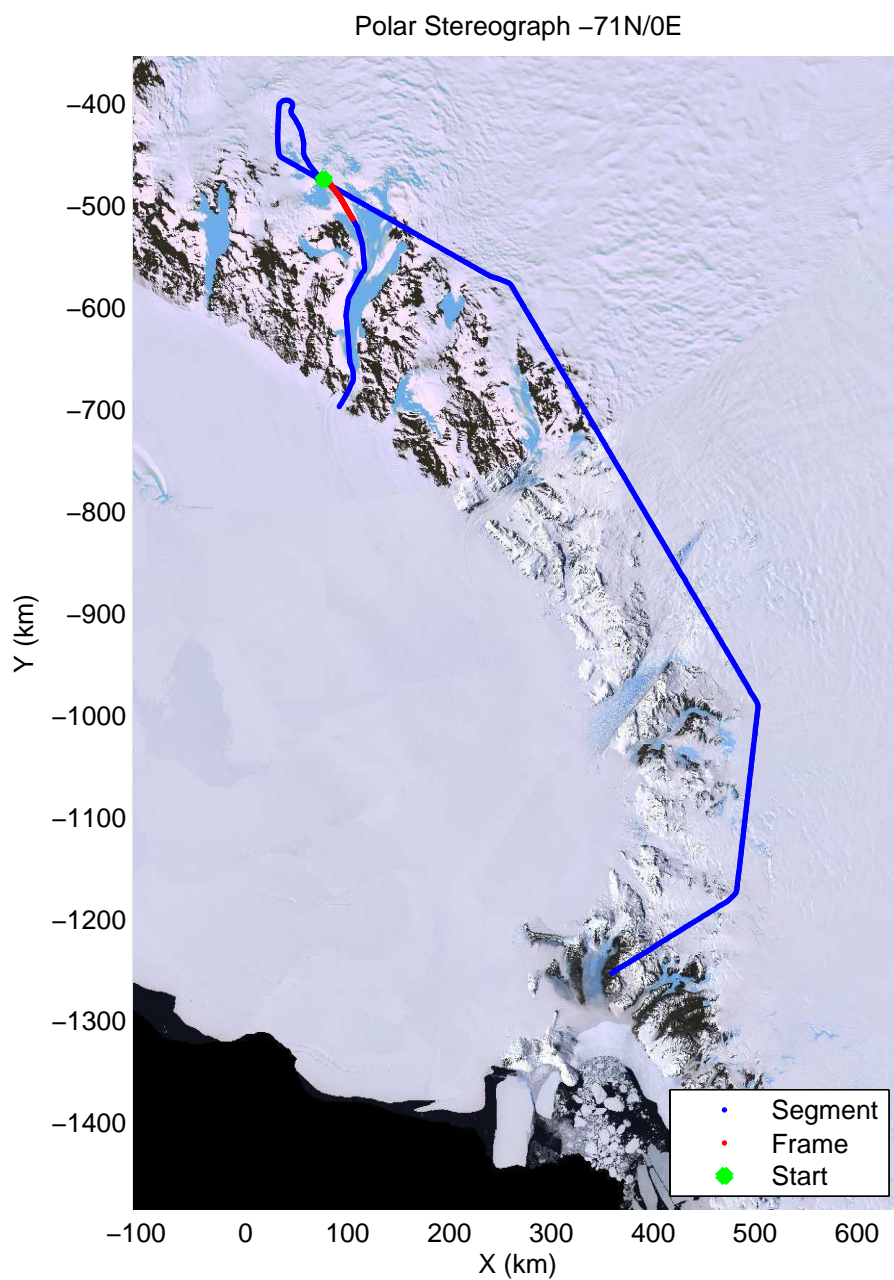
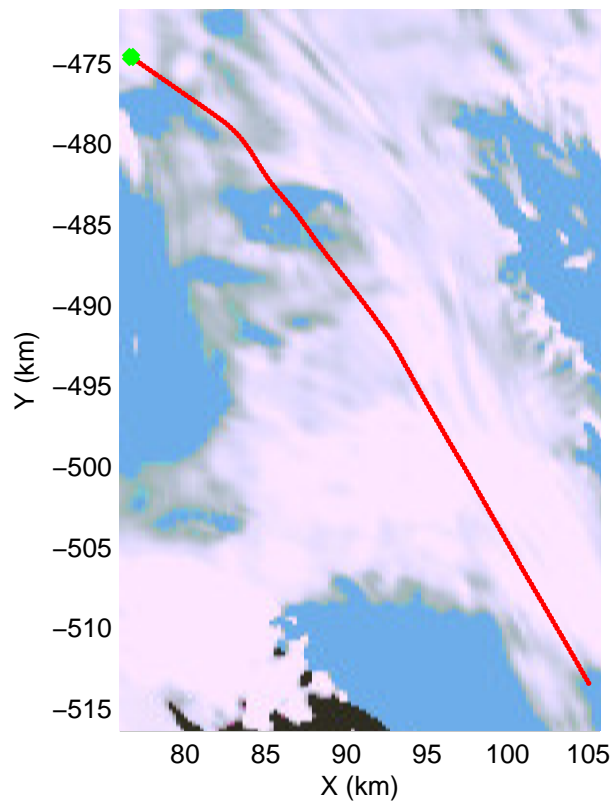
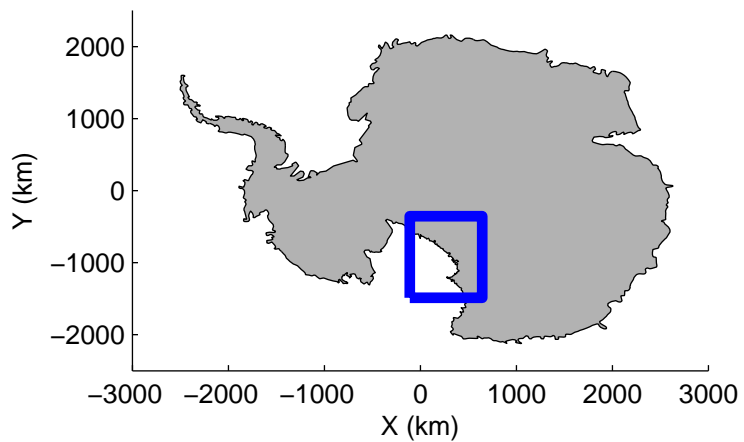


mcords3 2013_Antarctica_P3: "TAM West" 20131119_01_025: -2:55:57.7 to -1:02:03.1 GPS




mcords3 2013_Antarctica_P3: "TAM West" 20131119_01_025: -2:55:57.7 to -1:02:03.1 GPS

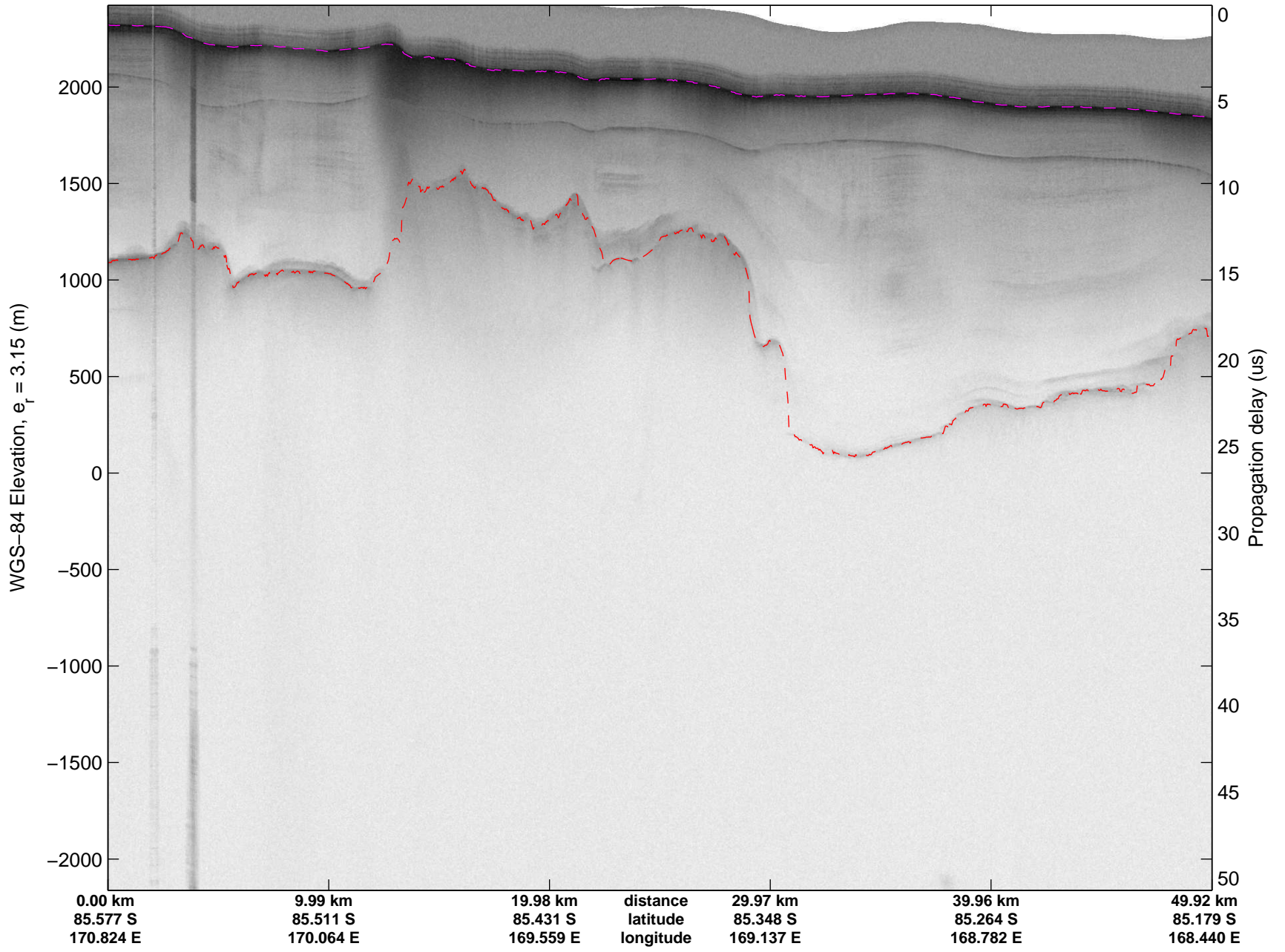


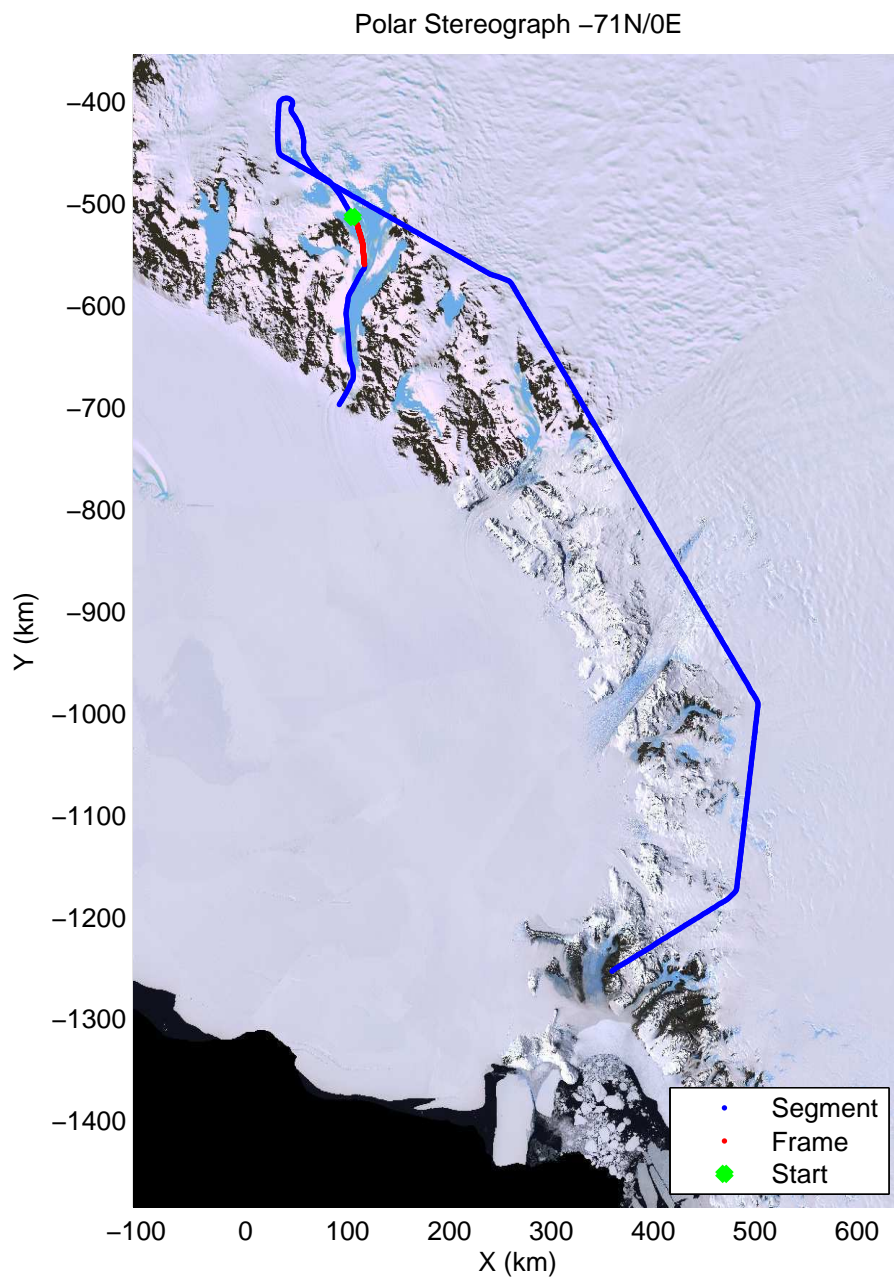
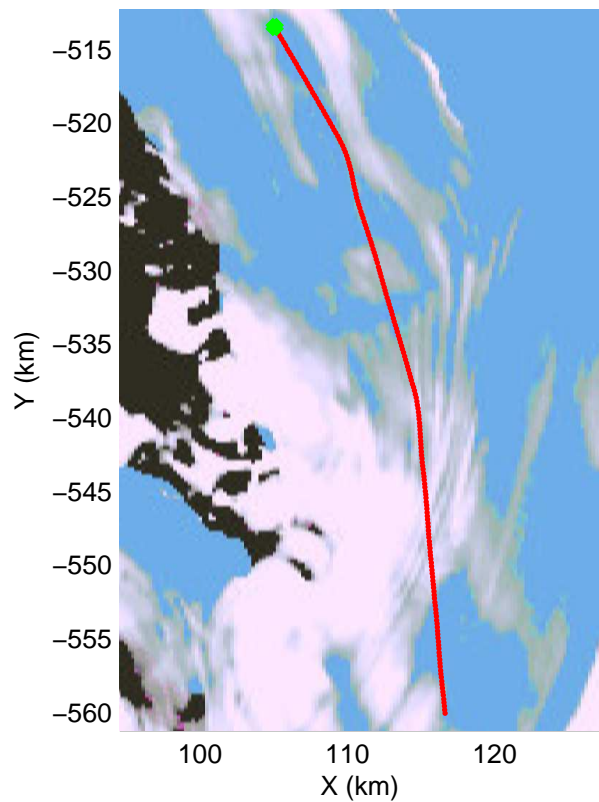
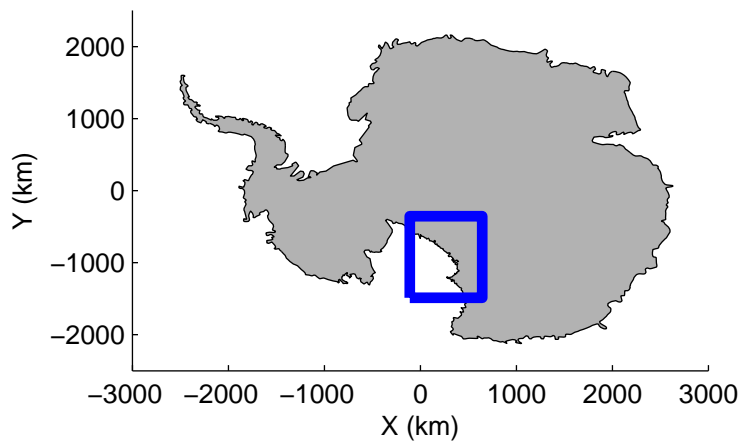


mcords3 2013_Antarctica_P3: "TAM West" 20131119_01_026: -1:02:03.7 to -1:08:12.6 GPS




mcords3 2013_Antarctica_P3: "TAM West" 20131119_01_026: -1:02:03.7 to -1:08:12.6 GPS

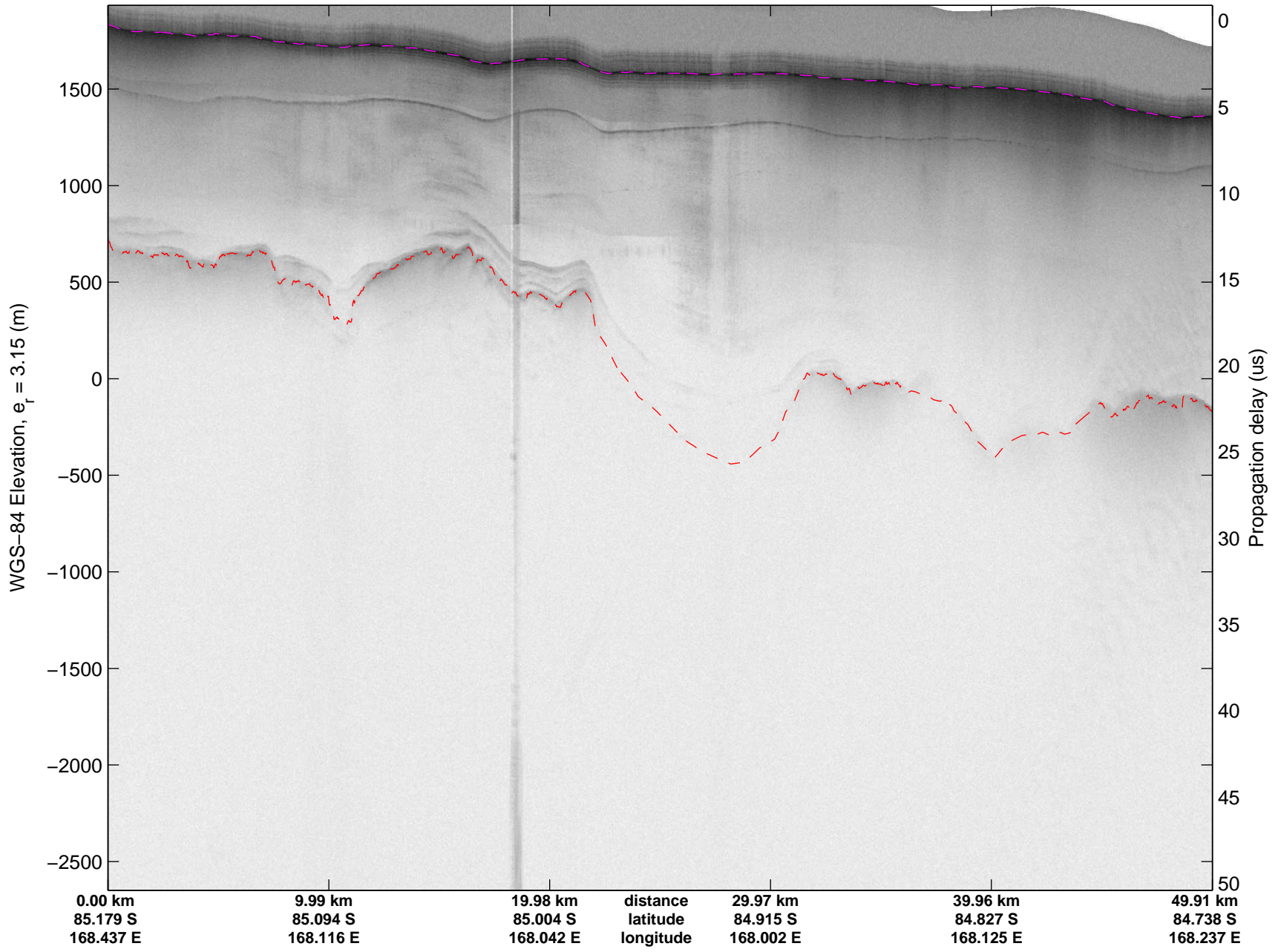


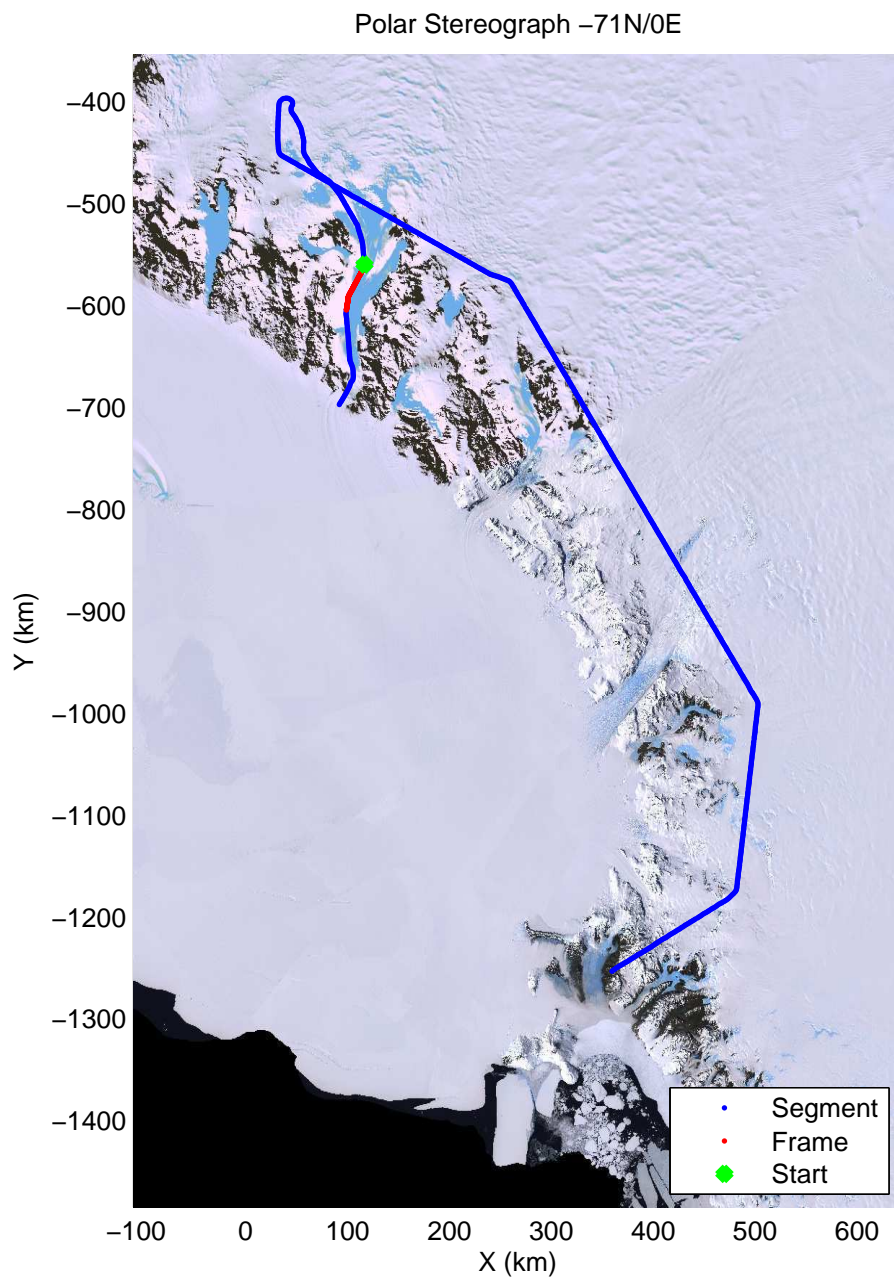
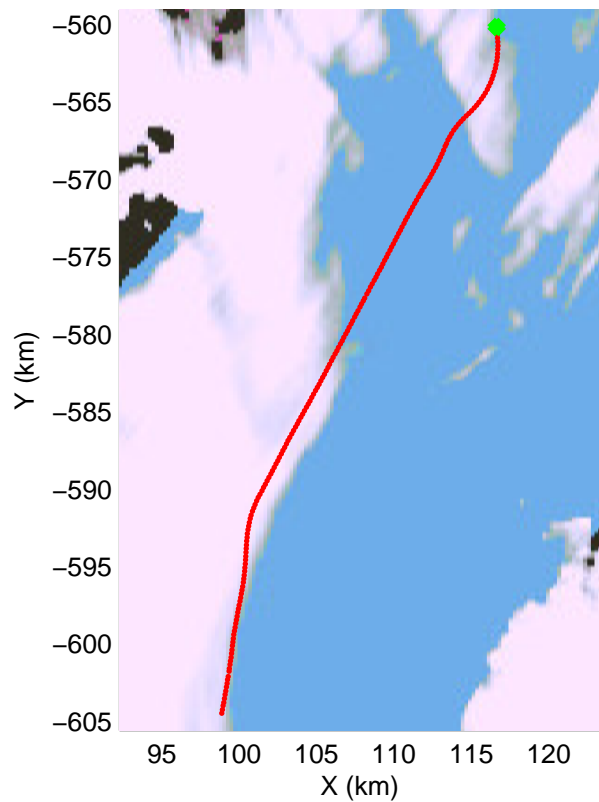
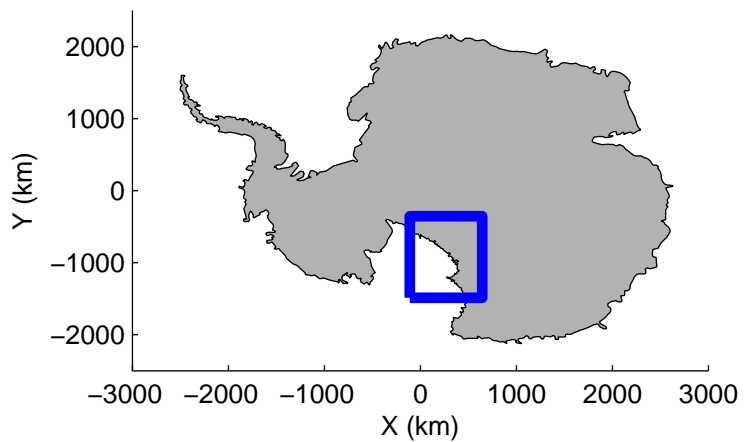


mcords3 2013_Antarctica_P3: "TAM West" 20131119_01_027: -1:08:13.2 to -1:14:13.8 GPS




mcords3 2013_Antarctica_P3: "TAM West" 20131119_01_027: -1:08:13.2 to -1:14:13.8 GPS




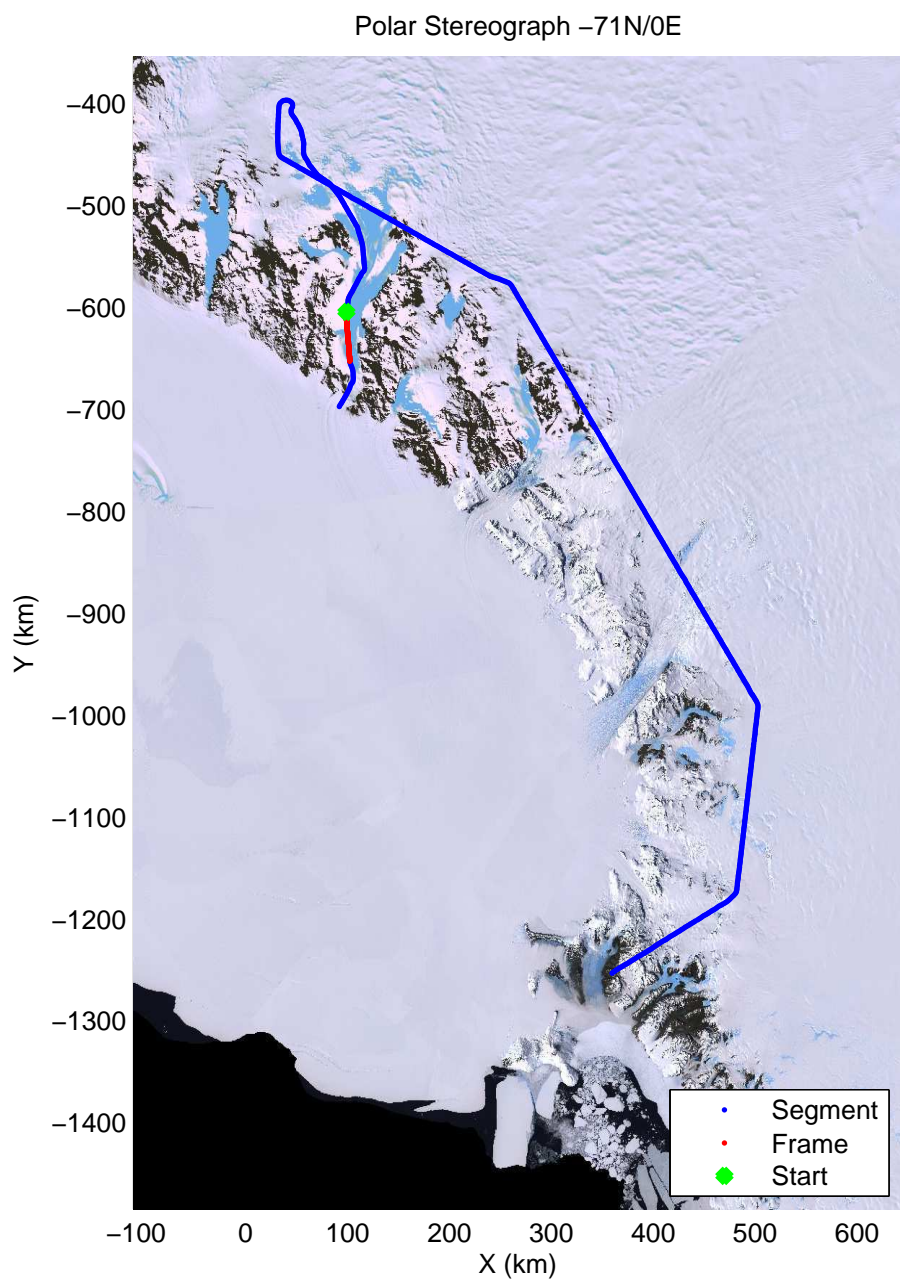
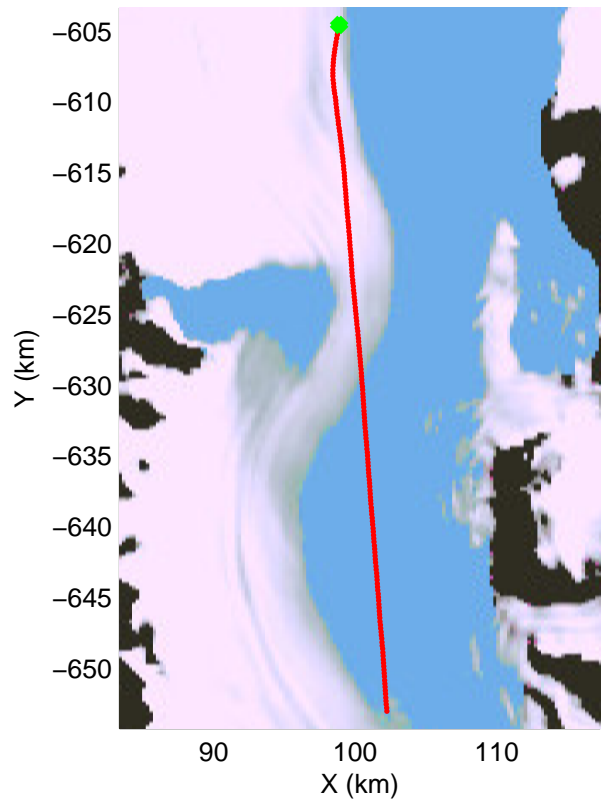
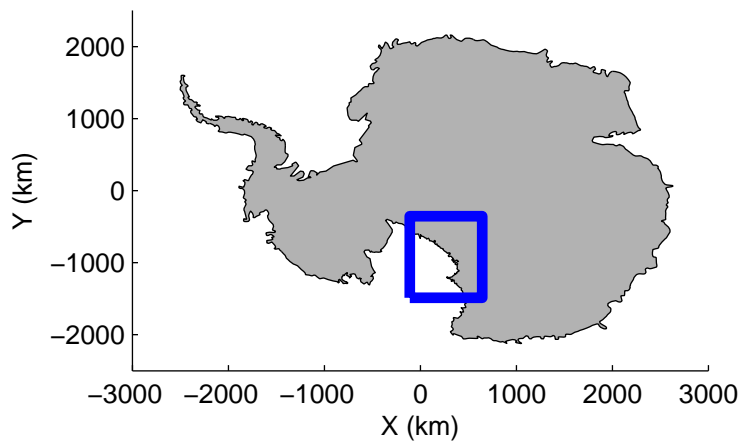


mcords3 2013_Antarctica_P3: "TAM West" 20131119_01_028: -1:14:14.4 to -1:20:33.5 GPS




mcords3 2013_Antarctica_P3: "TAM West" 20131119_01_028: -1:14:14.4 to -1:20:33.5 GPS




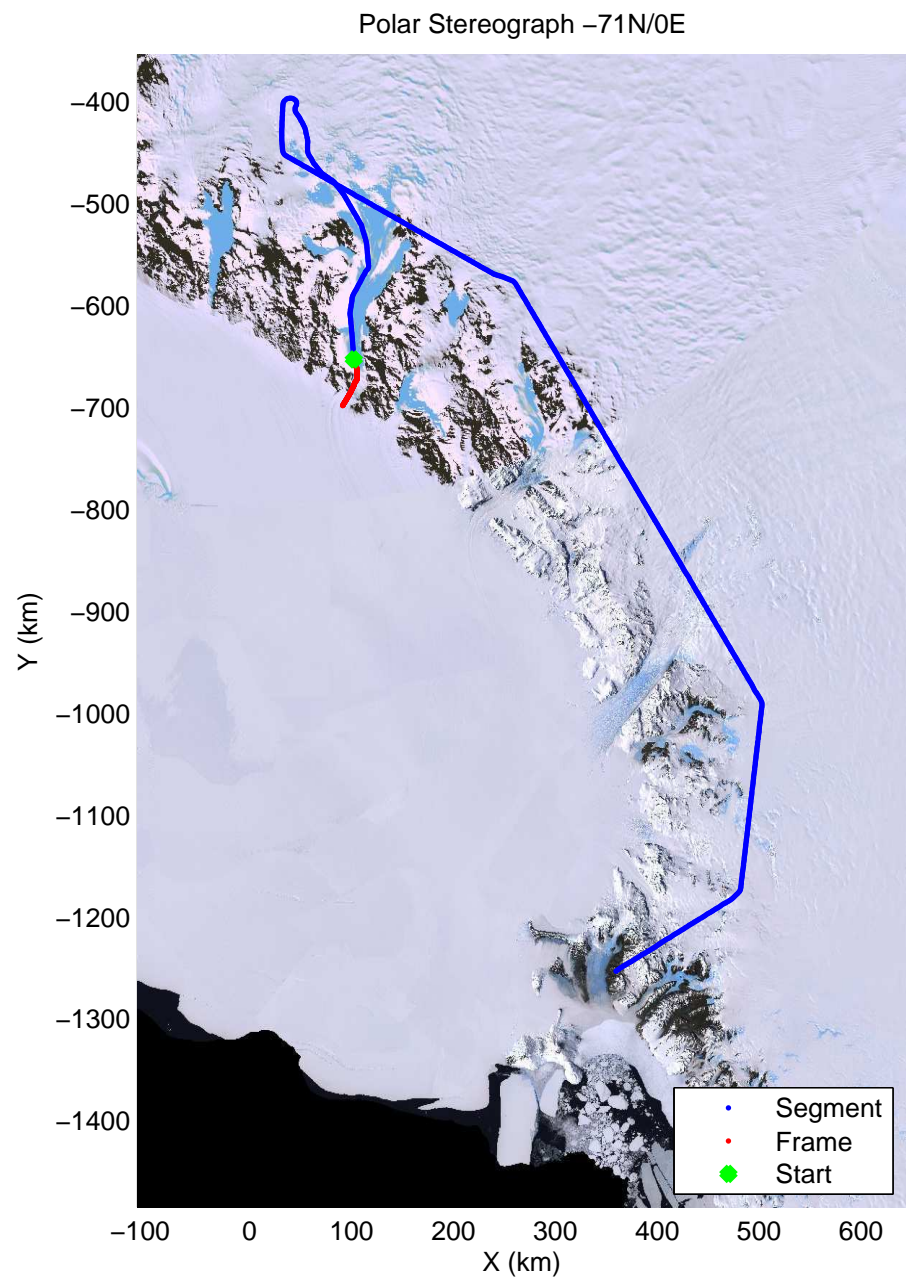
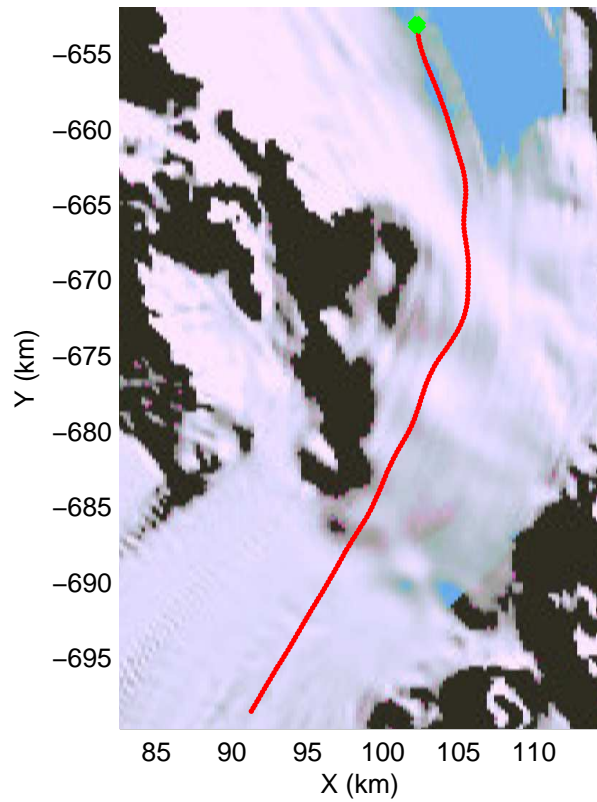
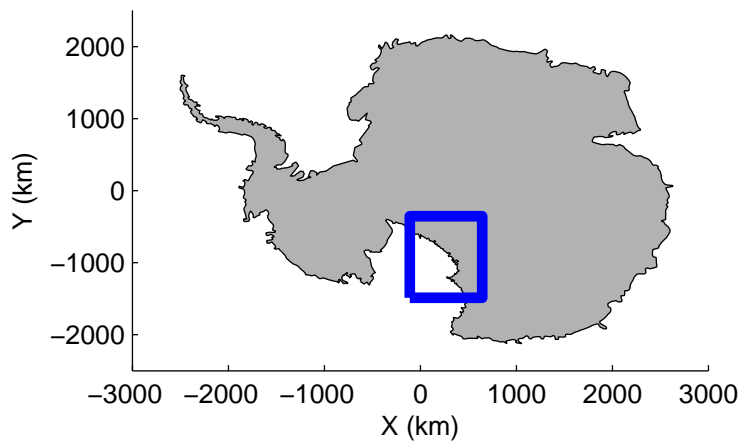


mcords3 2013_Antarctica_P3: "TAM West" 20131119_01_029: -1:20:34.1 to -1:26:35.1 GPS




mcords3 2013_Antarctica_P3: "TAM West" 20131119_01_029: -1:20:34.1 to -1:26:35.1 GPS





mcords3 2013_Antarctica_P3: "TAM West" 20131119_01_030: -1:26:35.7 to -1:33:12.1 GPS



mcords3 2013_Antarctica_P3: "TAM West" 20131119_01_030: -1:26:35.7 to -1:33:12.1 GPS

