

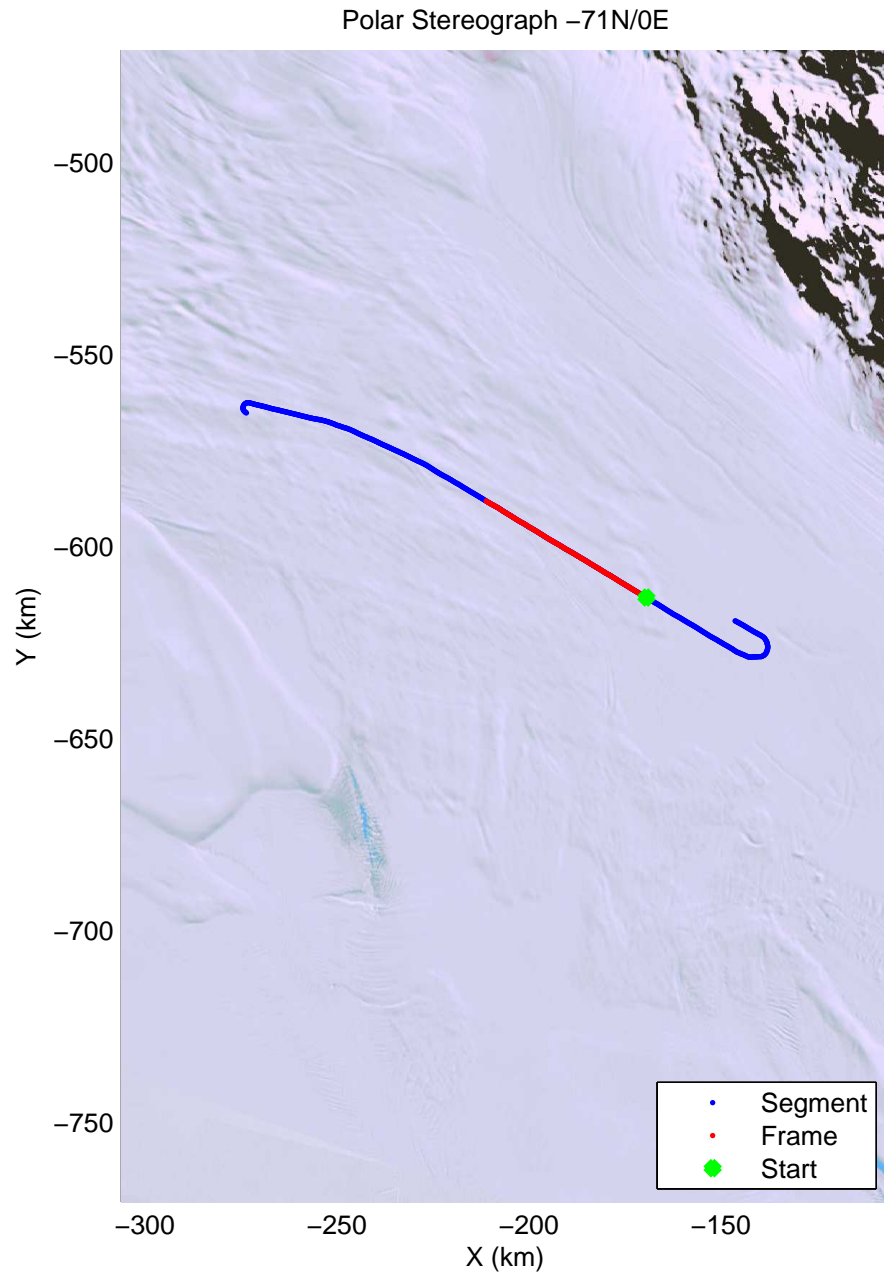
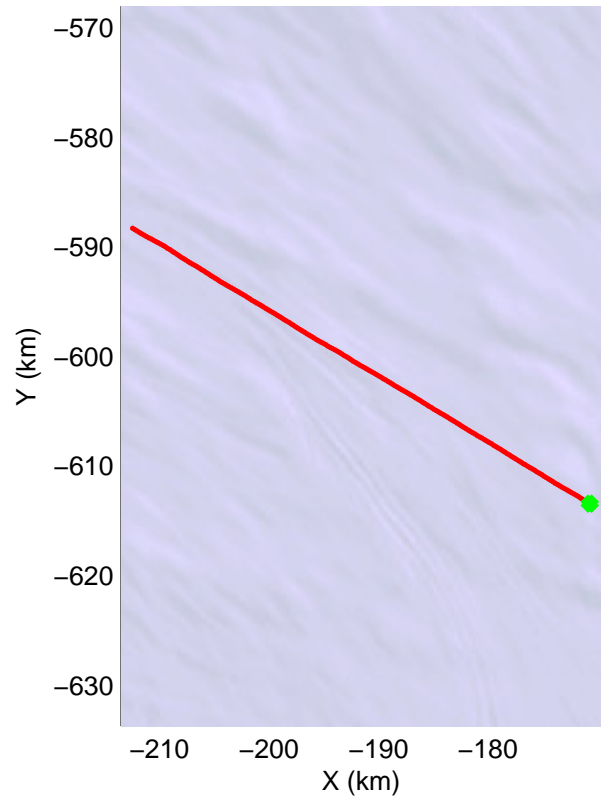
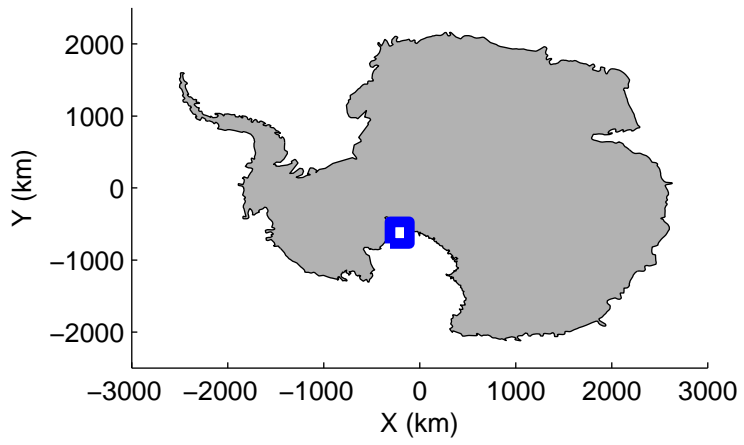


mcords4 2013_Antarctica_Basler: "Whillans Grounding Line South 2" 20140104_05_001: 03:34:59.4 to 03:46:55.9 GPS




mcords4 2013_Antarctica_Basler: "Whillans Grounding Line South 2" 20140104_05_001: 03:34:59.4 to 03:46:55.9 GPS




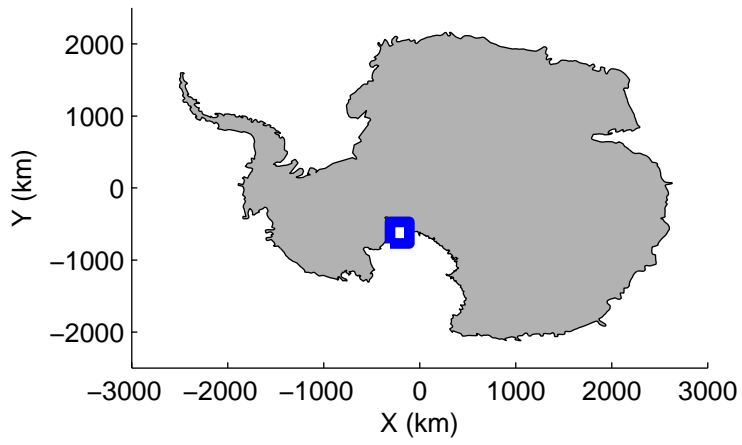


mcords4 2013_Antarctica_Basler: "Whillans Grounding Line South 2" 20140104_05_002: 03:46:56.5 to 03:59:45.3 GPS

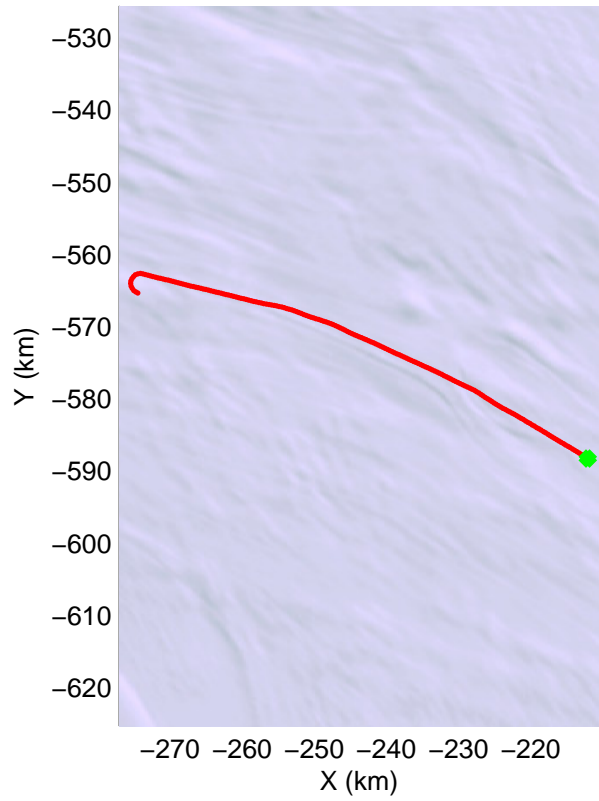
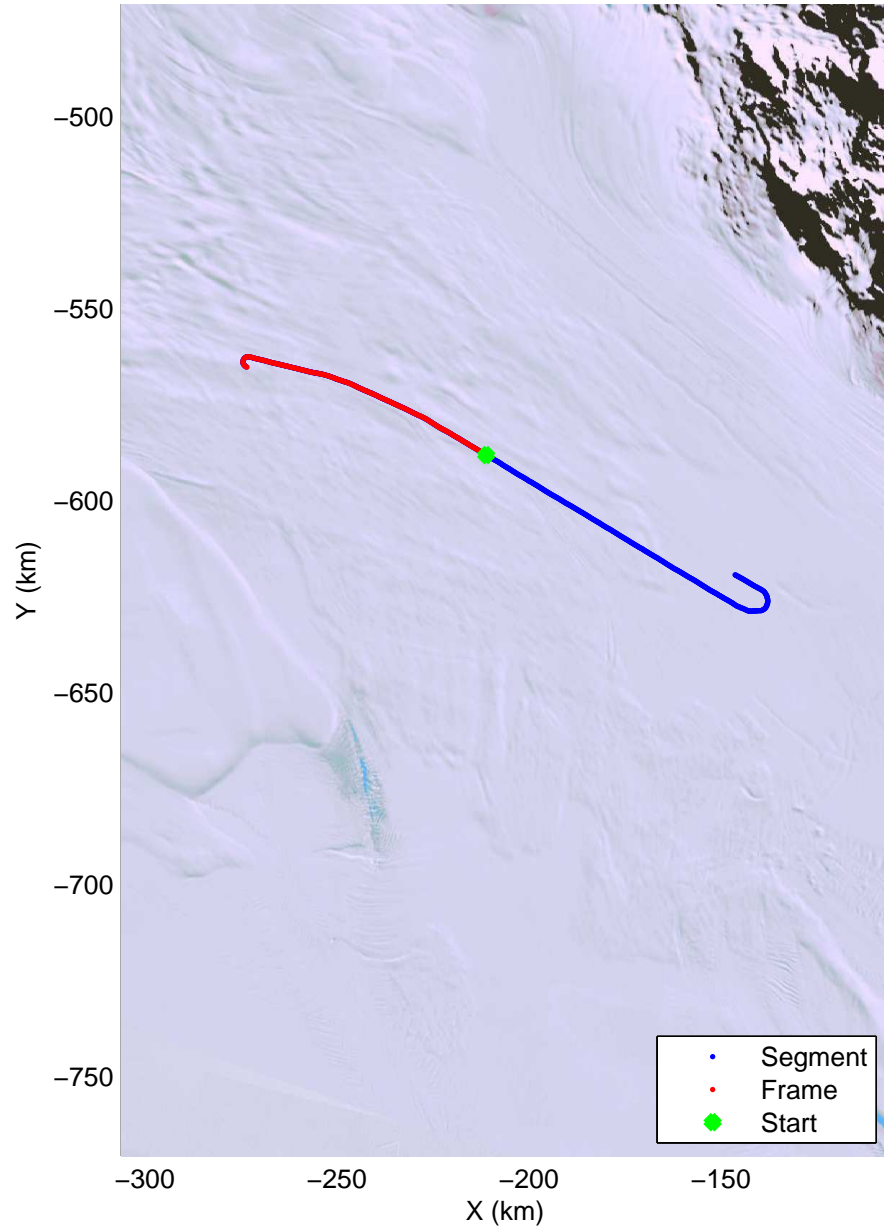


mcords4 2013_Antarctica_Basler: "Whillans Grounding Line South 2" 20140104_05_002: 03:46:56.5 to 03:59:45.3 GPS






Polar Stereograph -71N/0E



mcords4 2013_Antarctica_Basler: "Whillans Grounding Line South 2" 20140104_05_003: 03:59:45.8 to 04:17:23.5 GPS



mcords4 2013_Antarctica_Basler: "Whillans Grounding Line South 2" 20140104_05_003: 03:59:45.8 to 04:17:23.5 GPS

