
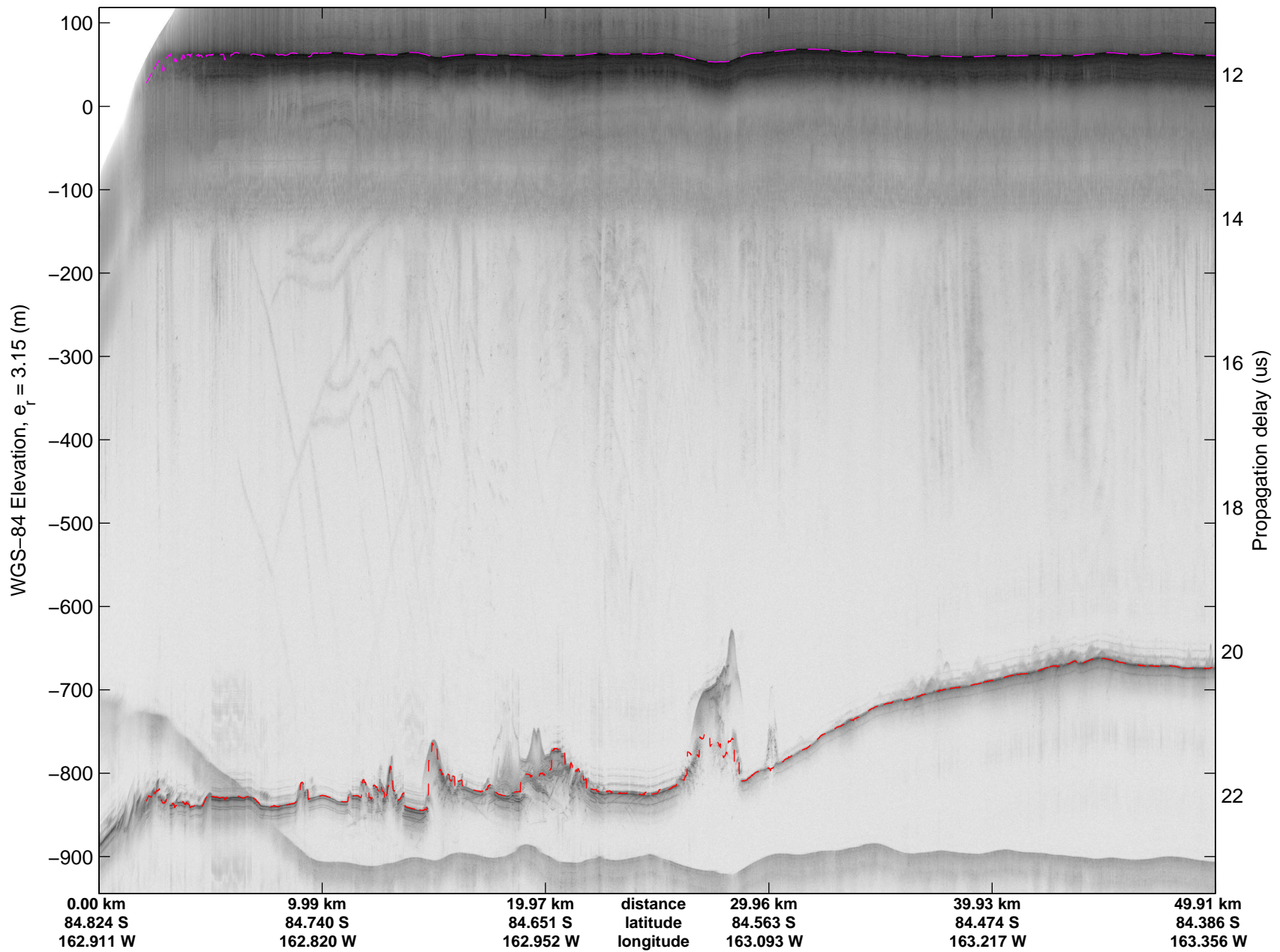
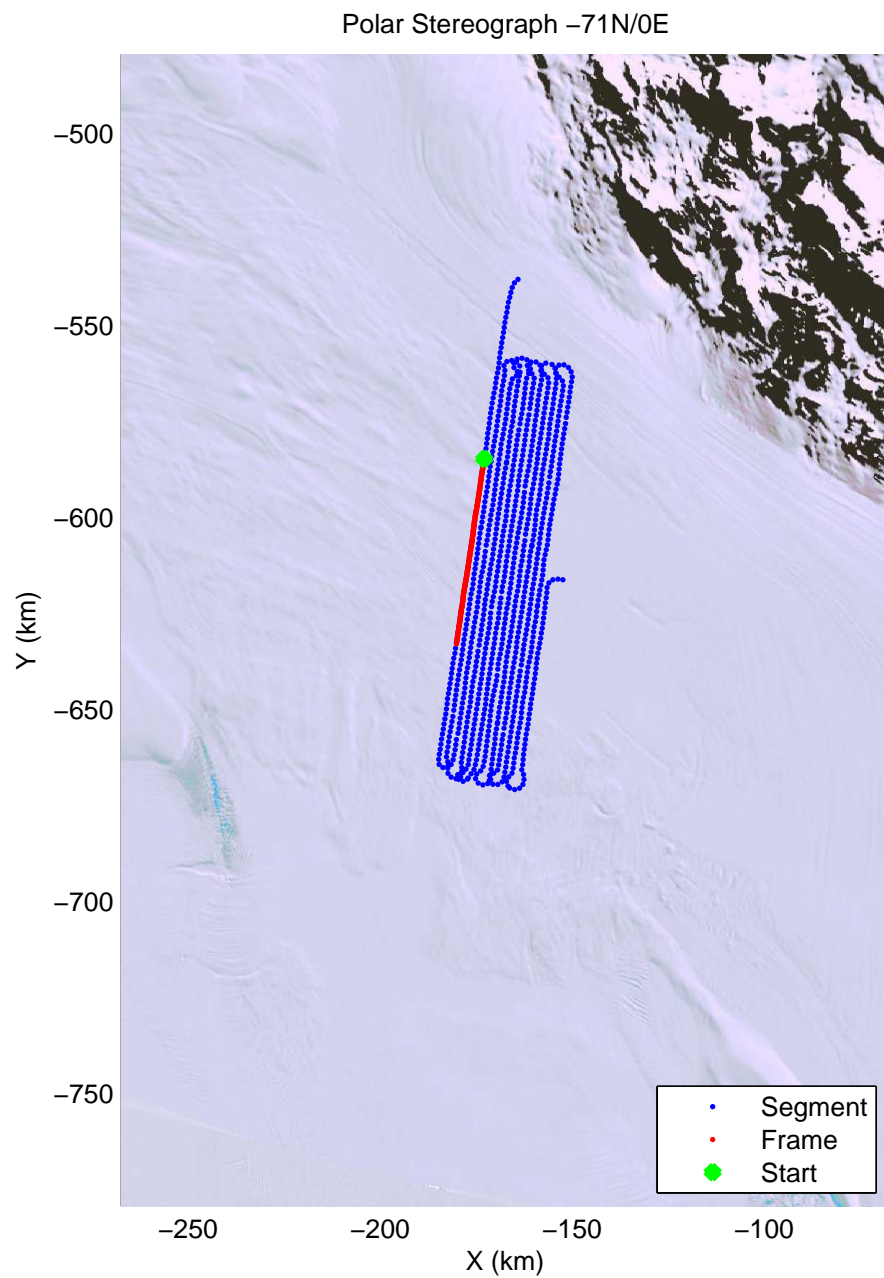

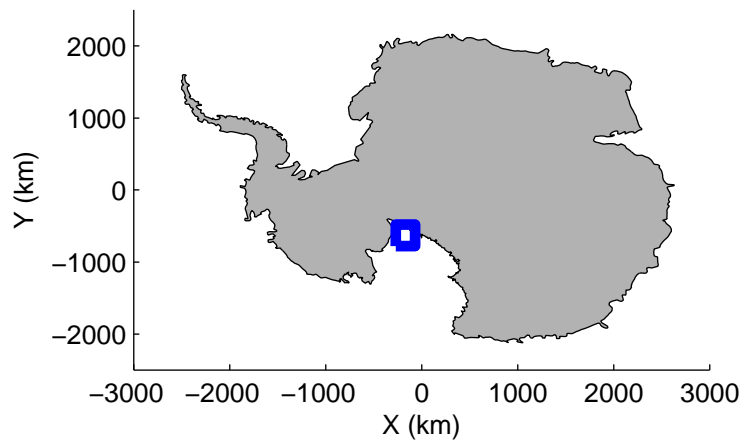


mcords4 2013_Antarctica_Basler: "Whillans Grounding Line South 2" 20140104_04_001: -2:04:46.0 to -2:16:18.9 GPS




mcords4 2013_Antarctica_Basler: "Whillans Grounding Line South 2" 20140104_04_001: -2:04:46.0 to -2:16:18.9 GPS




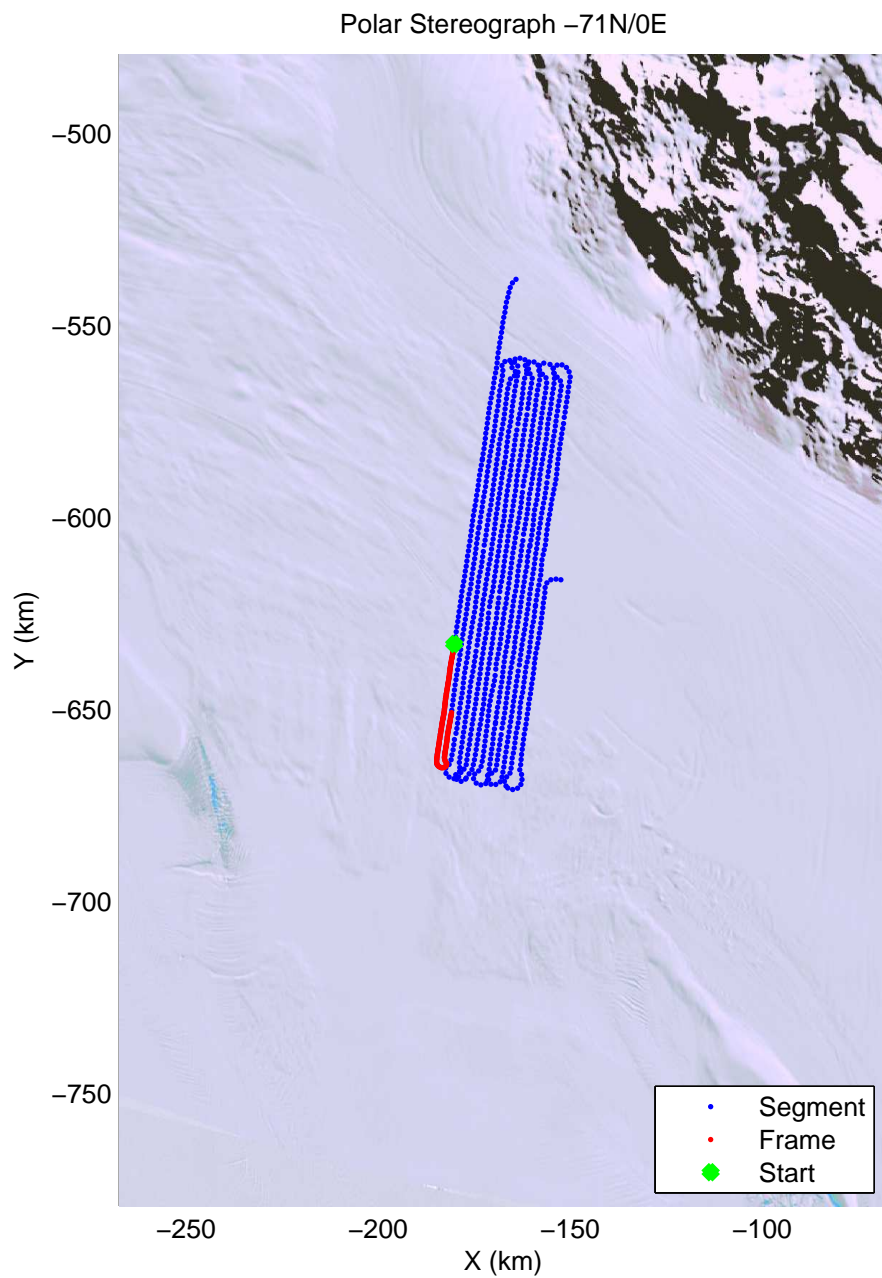
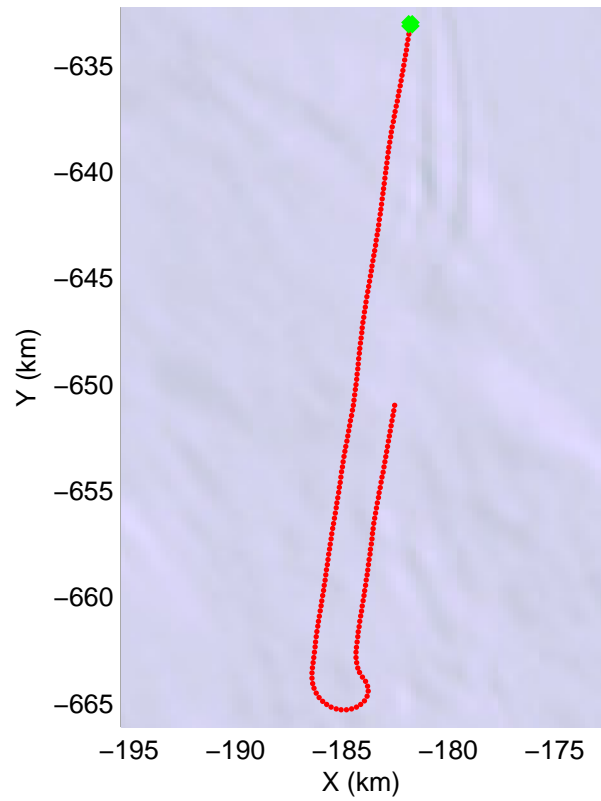
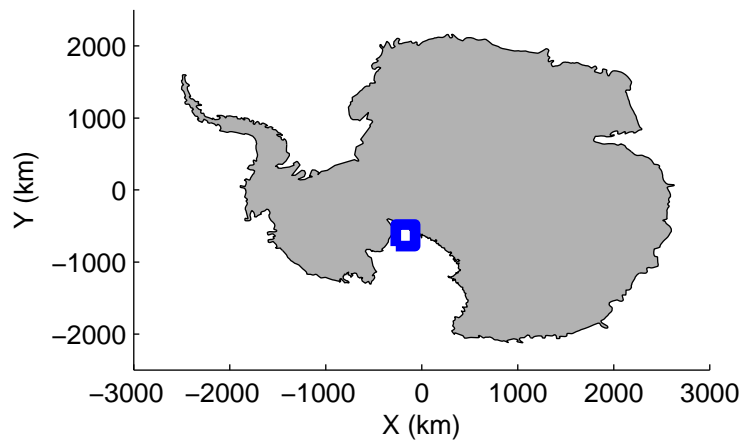


mcords4 2013_Antarctica_Basler: "Whillans Grounding Line South 2" 20140104_04_002: -2:16:19.4 to -2:28:06.8 GPS




mcords4 2013_Antarctica_Basler: "Whillans Grounding Line South 2" 20140104_04_002: -2:16:19.4 to -2:28:06.8 GPS




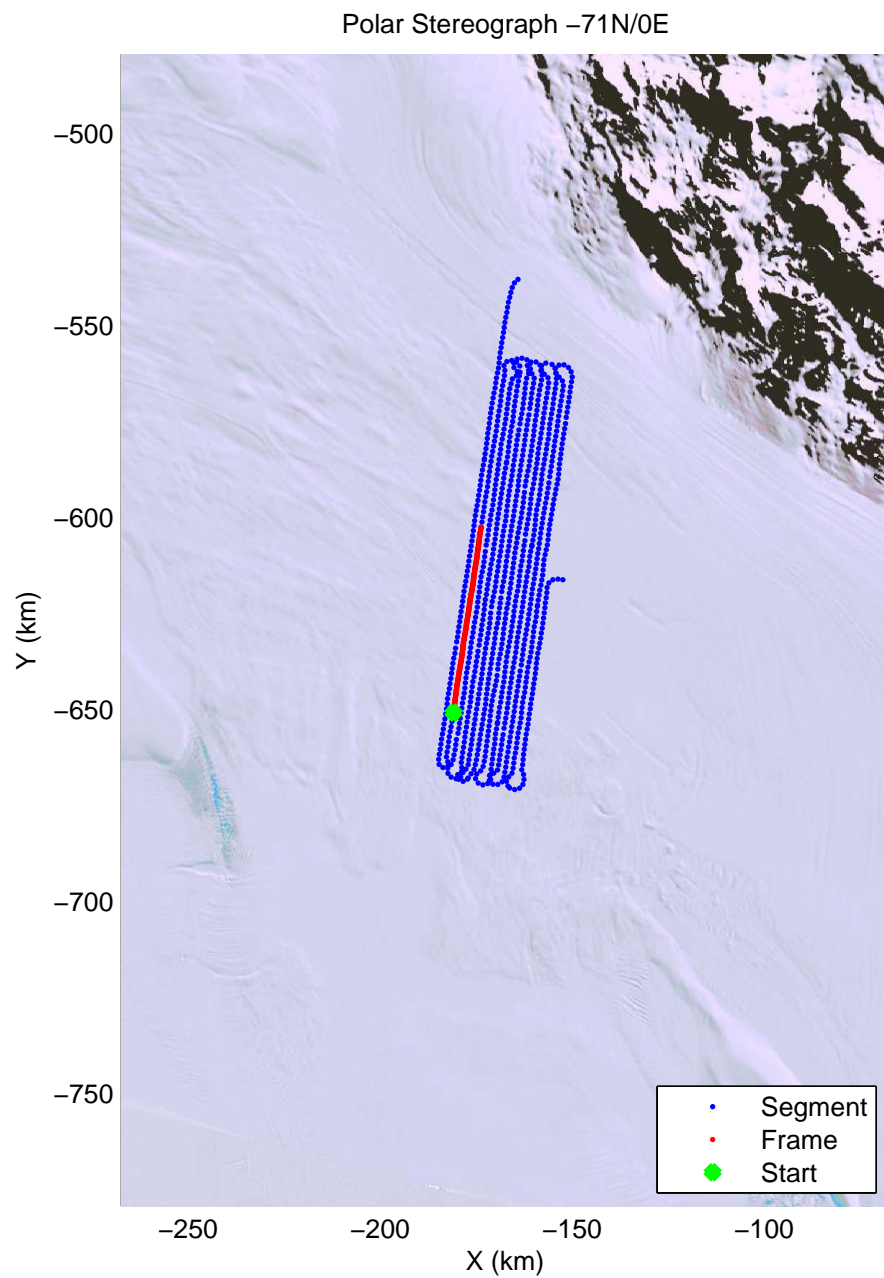
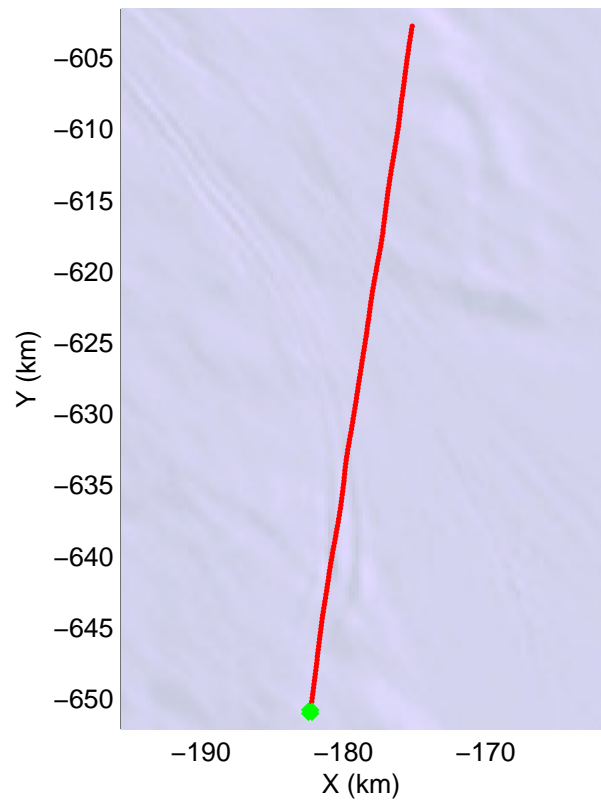
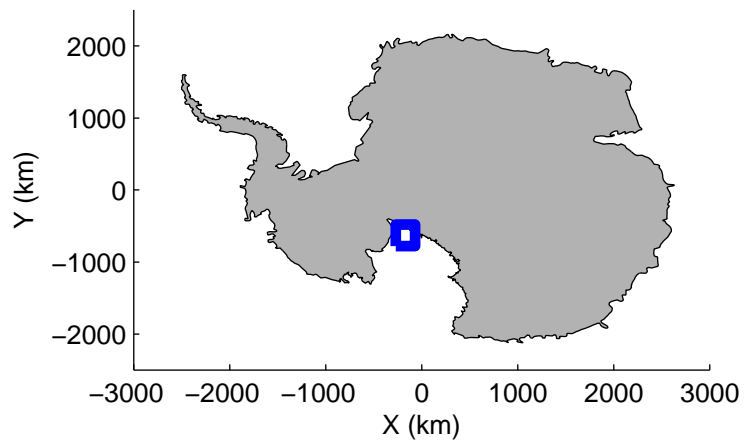


mcords4 2013_Antarctica_Basler: "Whillans Grounding Line South 2" 20140104_04_003: -2:28:07.3 to -2:40:21.8 GPS




mcords4 2013_Antarctica_Basler: "Whillans Grounding Line South 2" 20140104_04_003: -2:28:07.3 to -2:40:21.8 GPS




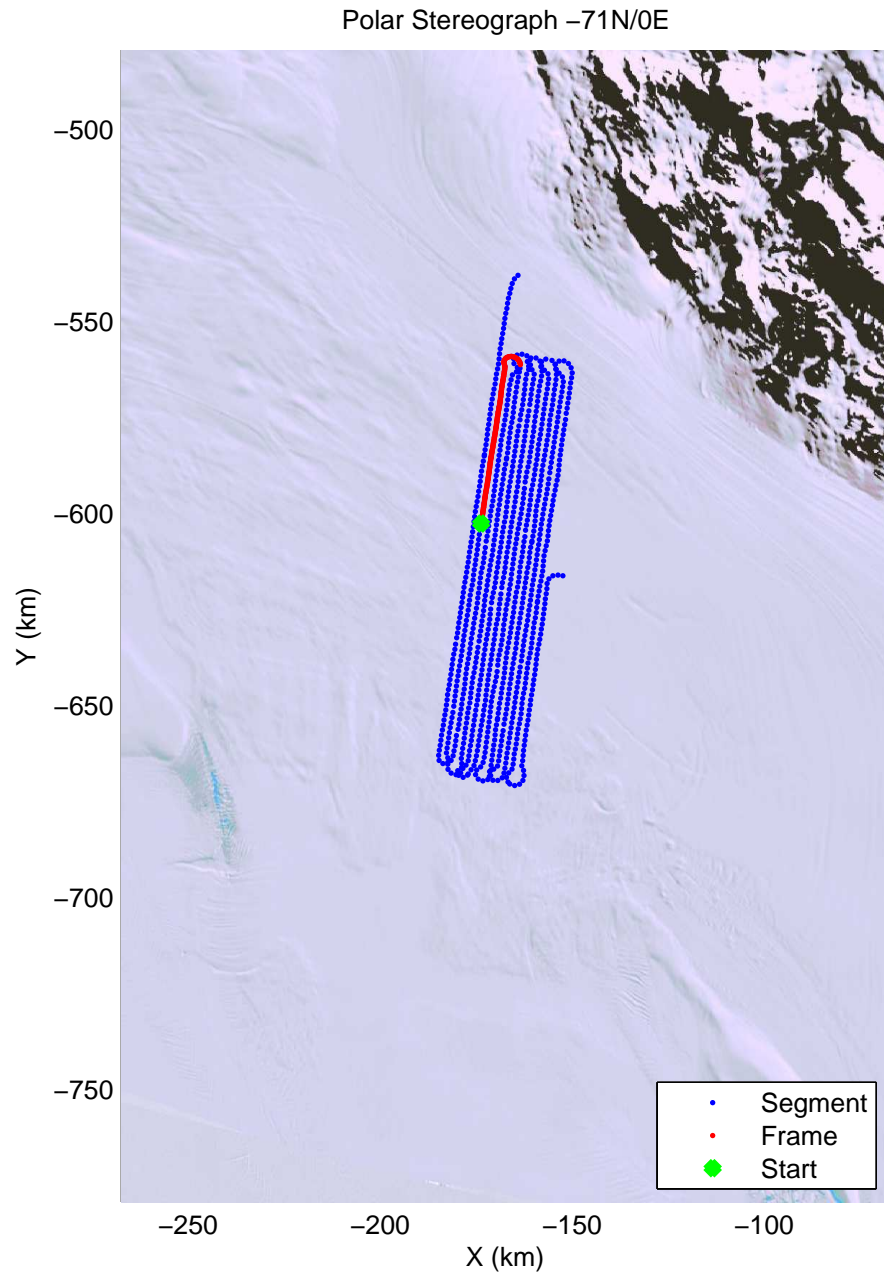

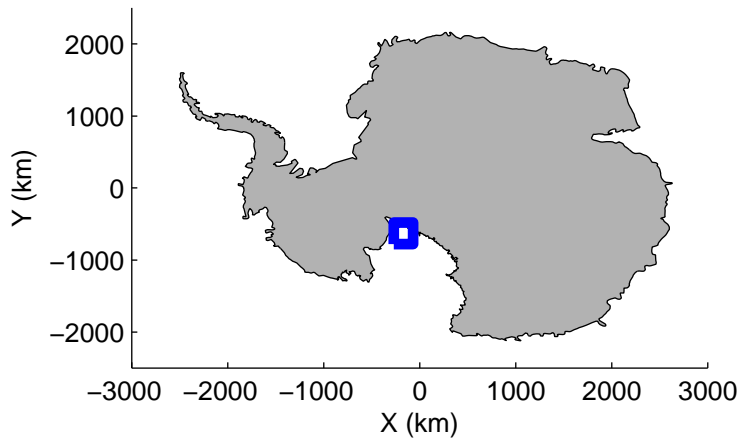


mcords4 2013_Antarctica_Basler: "Whillans Grounding Line South 2" 20140104_04_004: -2:40:22.3 to -2:52:30.7 GPS




mcords4 2013_Antarctica_Basler: "Whillans Grounding Line South 2" 20140104_04_004: -2:40:22.3 to -2:52:30.7 GPS

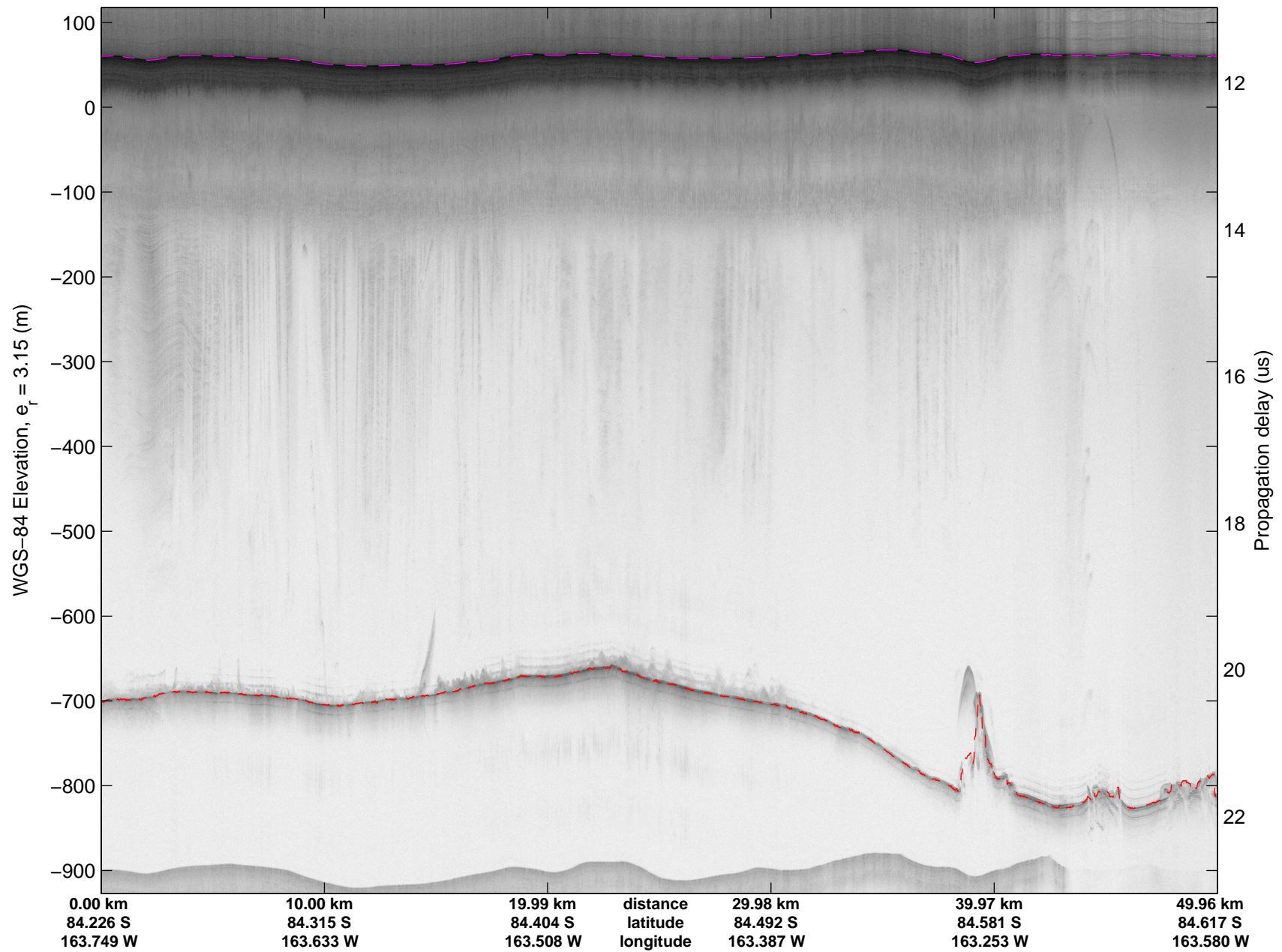


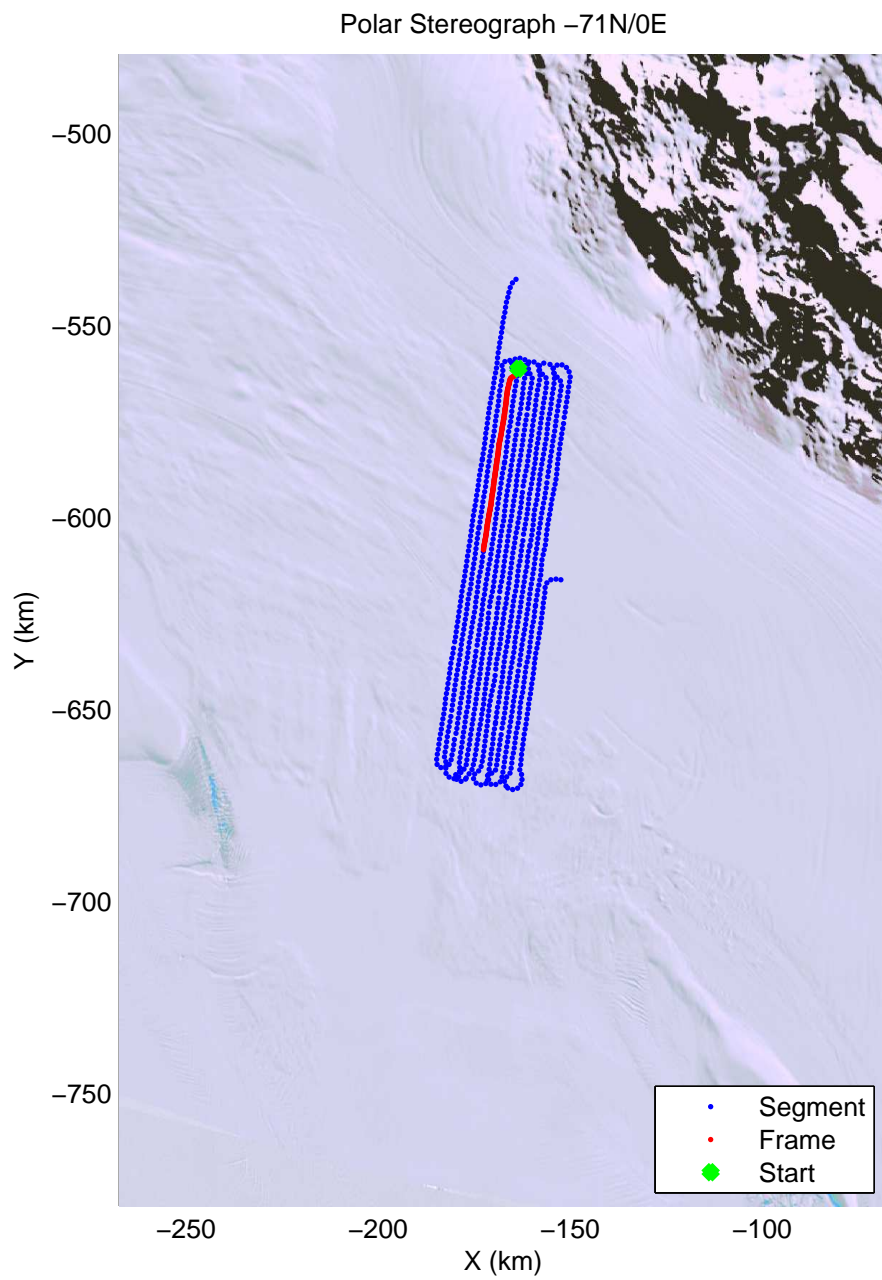
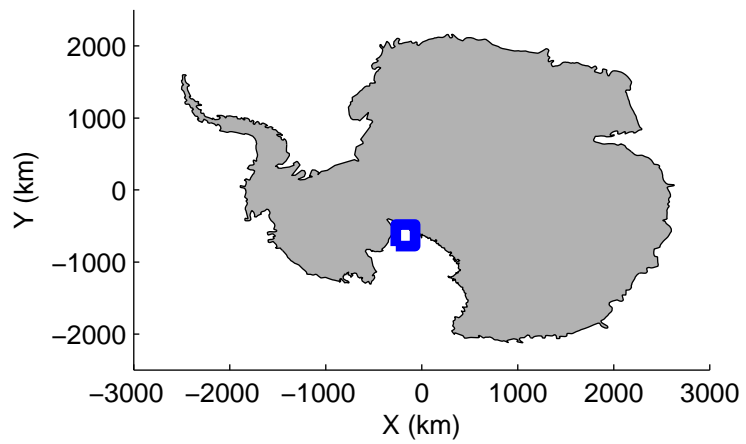


mcords4 2013_Antarctica_Basler: "Whillans Grounding Line South 2" 20140104_04_005: -2:52:31.2 to -1:04:42.5 GPS




mcords4 2013_Antarctica_Basler: "Whillans Grounding Line South 2" 20140104_04_005: -2:52:31.2 to -1:04:42.5 GPS

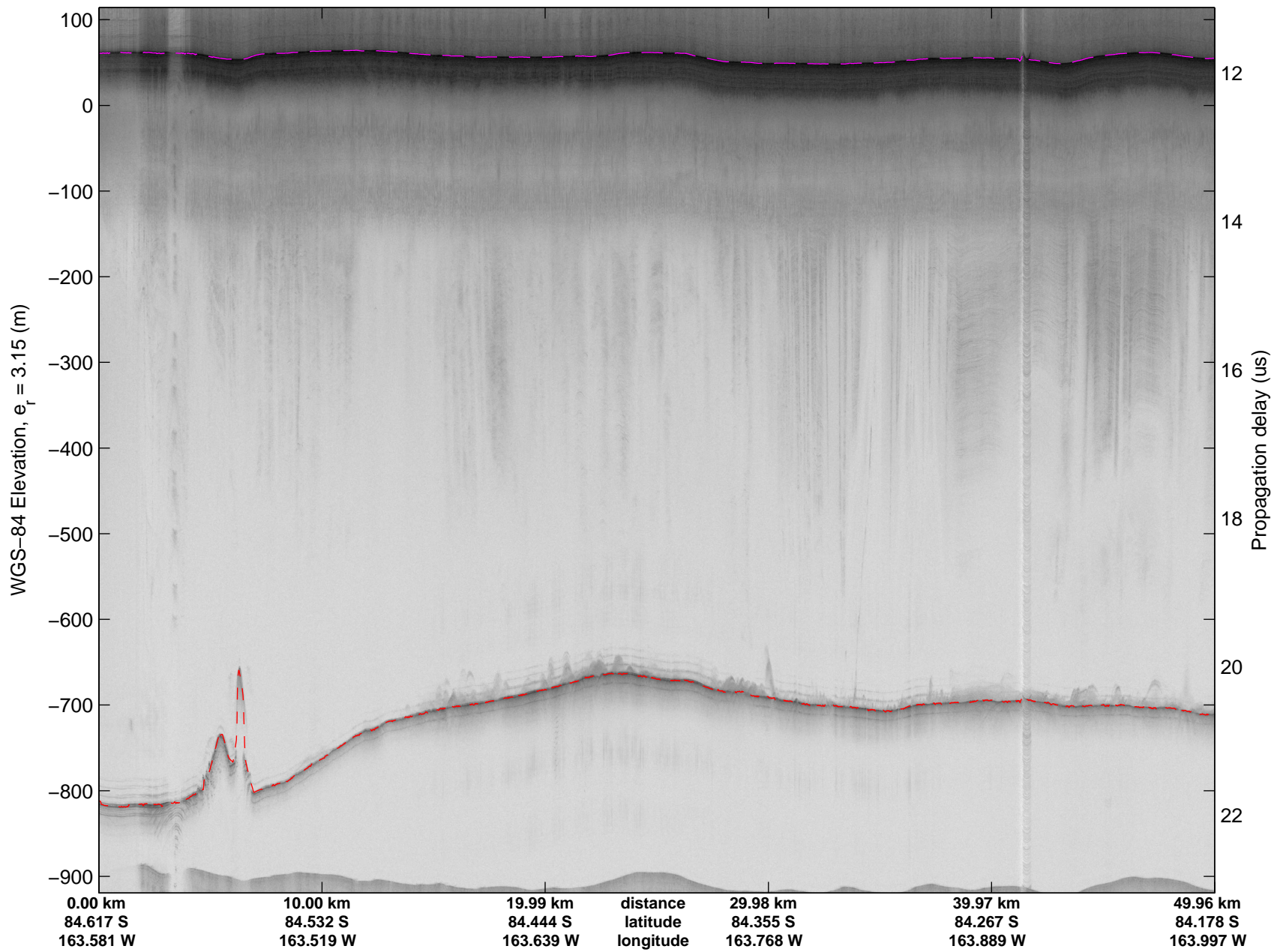


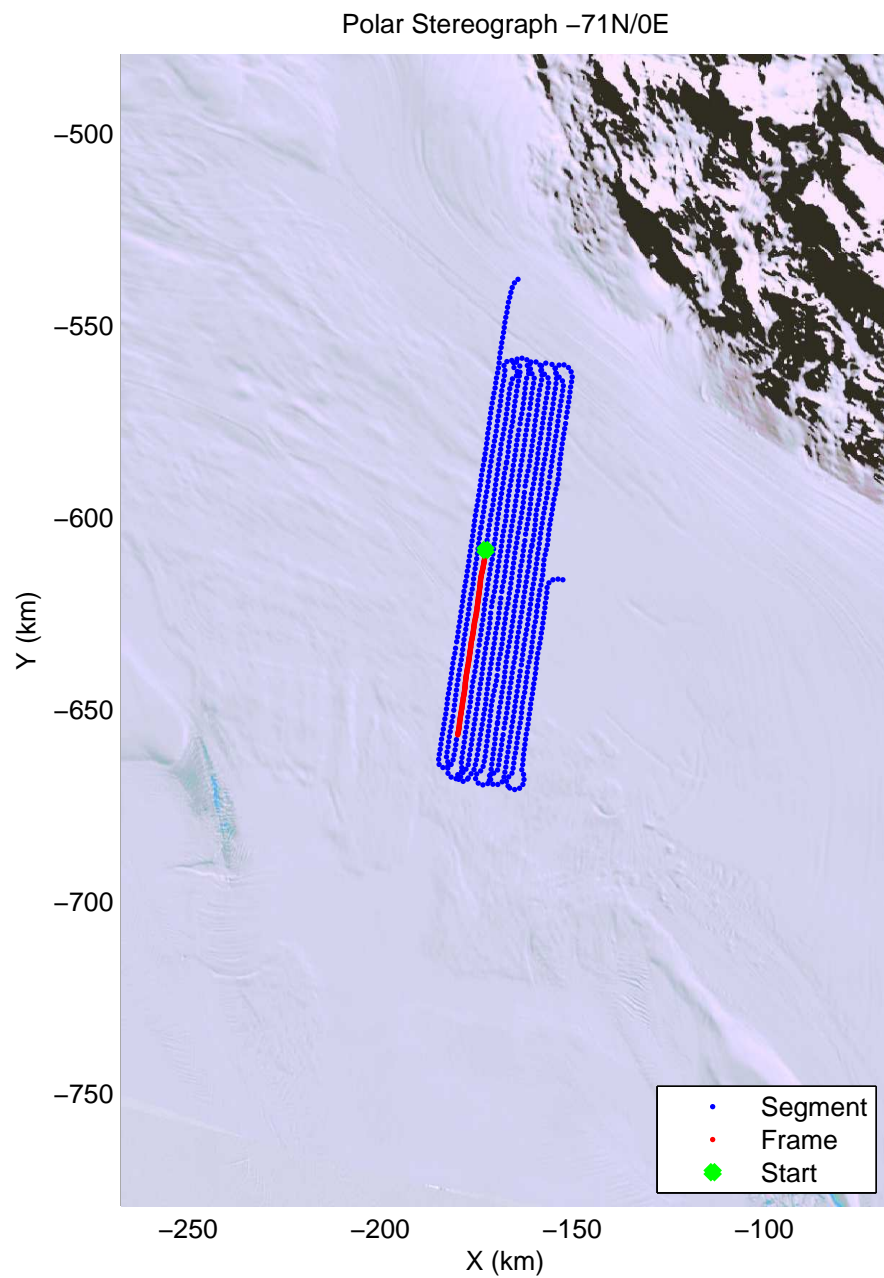
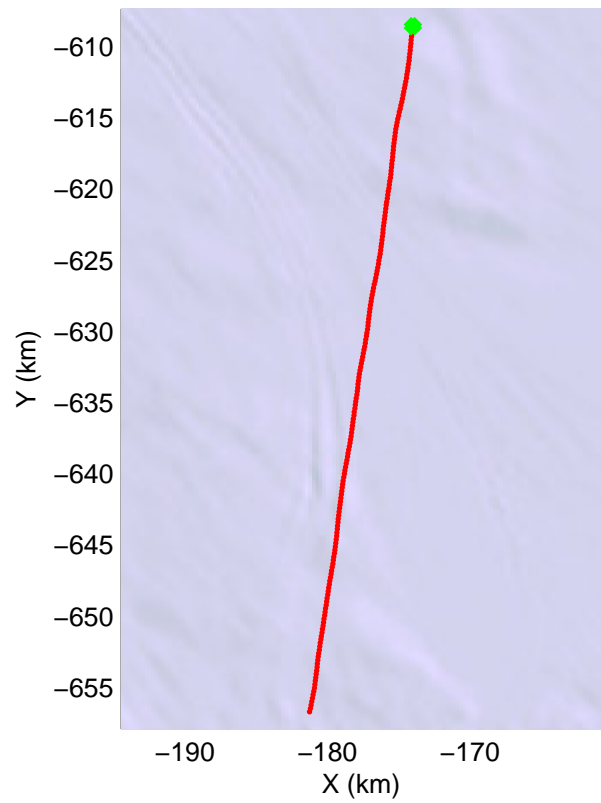
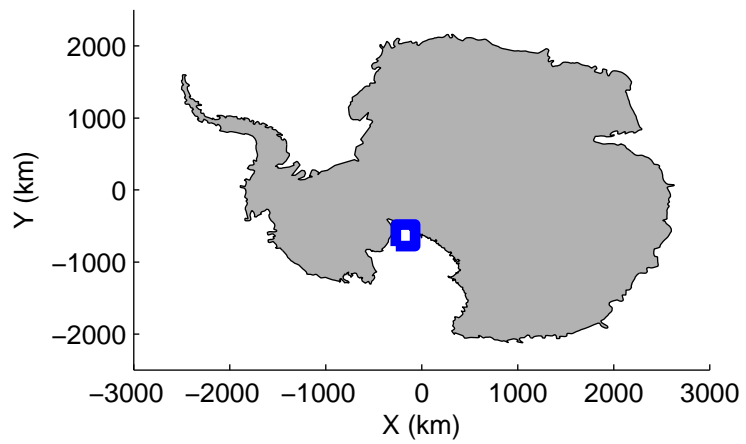


mcords4 2013_Antarctica_Basler: "Whillans Grounding Line South 2" 20140104_04_006: -1:04:42.9 to -1:16:34.1 GPS




mcords4 2013_Antarctica_Basler: "Whillans Grounding Line South 2" 20140104_04_006: -1:04:42.9 to -1:16:34.1 GPS




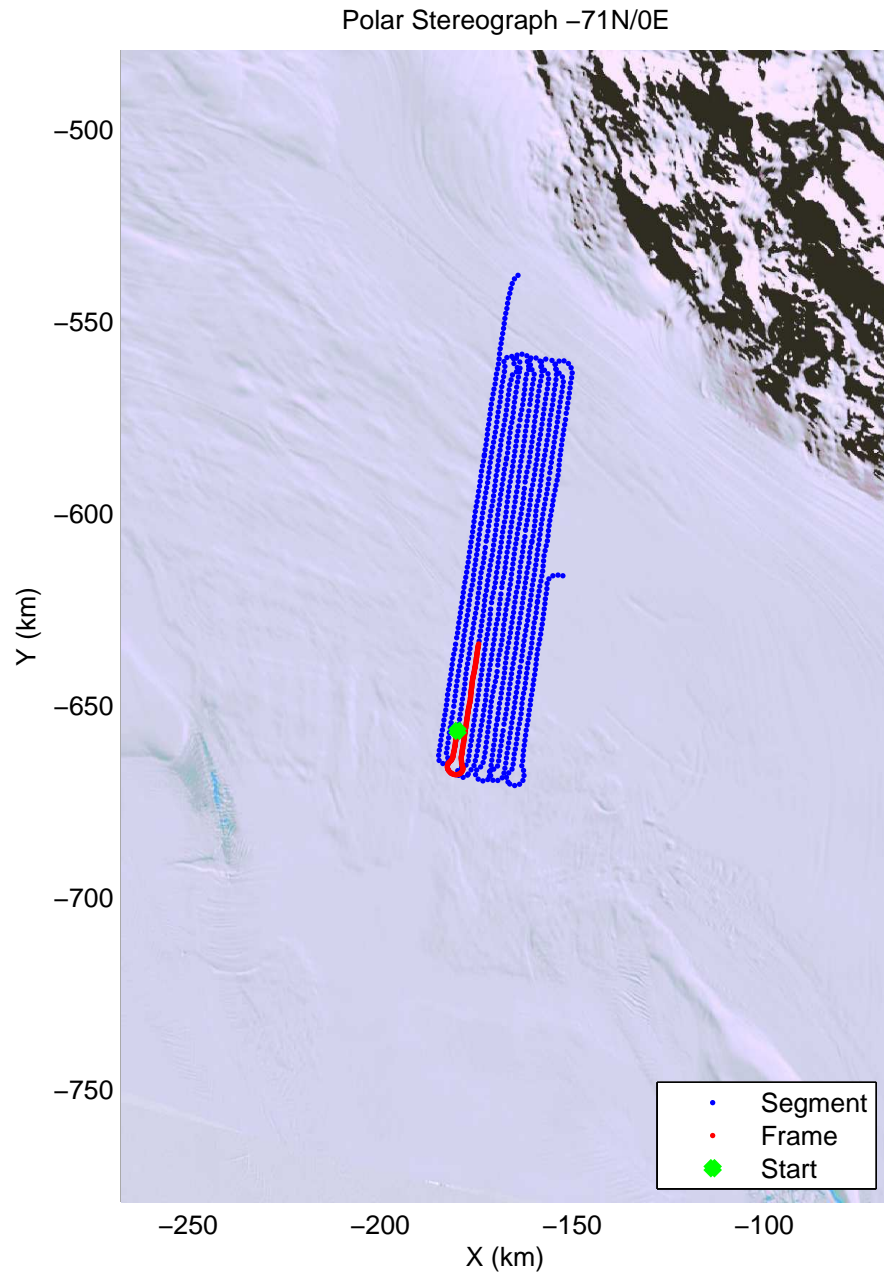
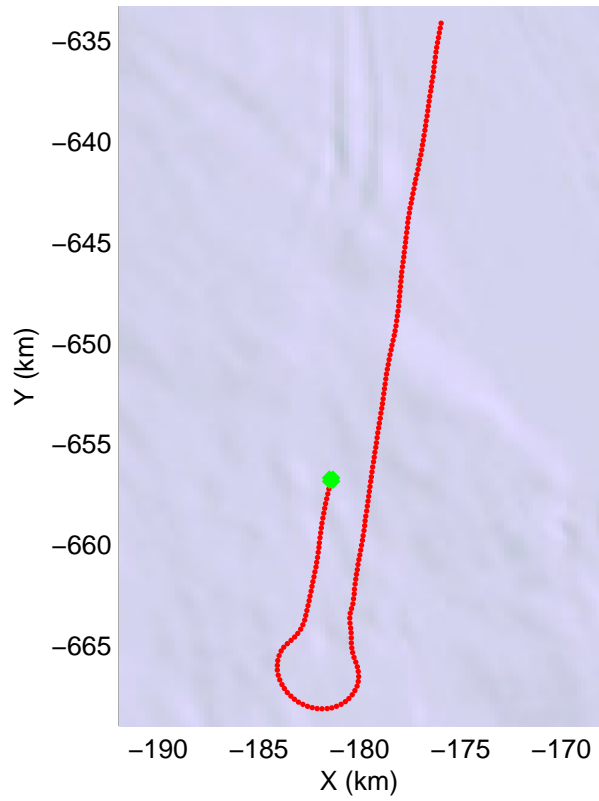
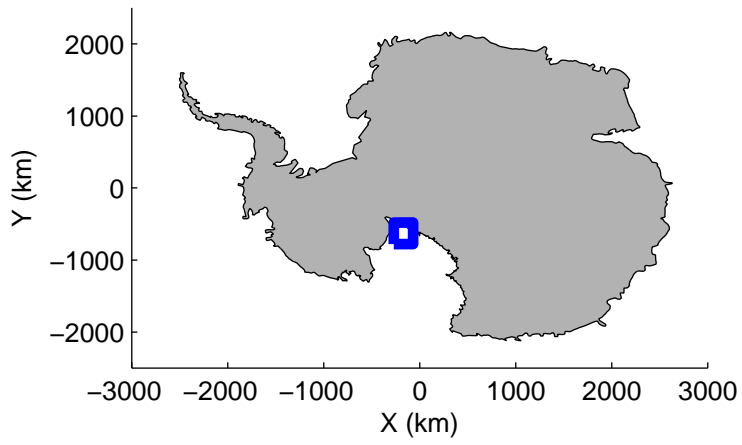


mcords4 2013_Antarctica_Basler: "Whillans Grounding Line South 2" 20140104_04_007: -1:16:34.6 to -1:28:38.7 GPS




mcords4 2013_Antarctica_Basler: "Whillans Grounding Line South 2" 20140104_04_007: -1:16:34.6 to -1:28:38.7 GPS




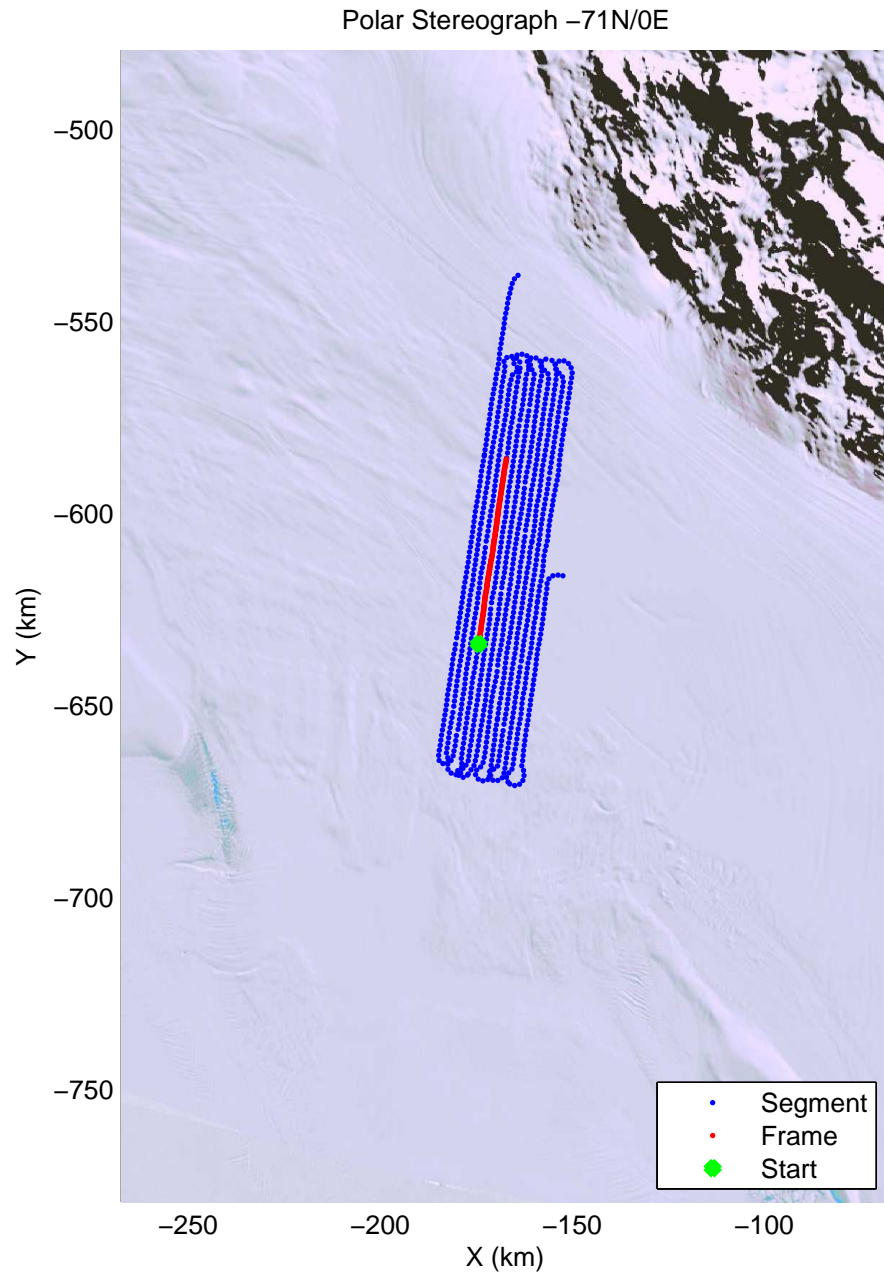
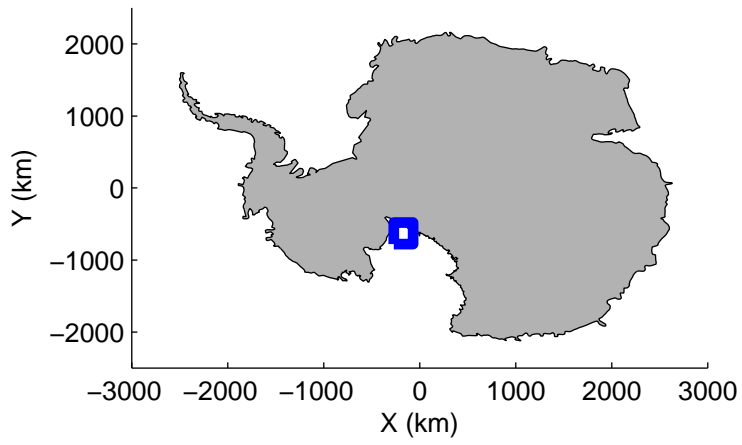


mcords4 2013_Antarctica_Basler: "Whillans Grounding Line South 2" 20140104_04_008: -1:28:39.2 to -1:41:13.3 GPS




mcords4 2013_Antarctica_Basler: "Whillans Grounding Line South 2" 20140104_04_008: -1:28:39.2 to -1:41:13.3 GPS




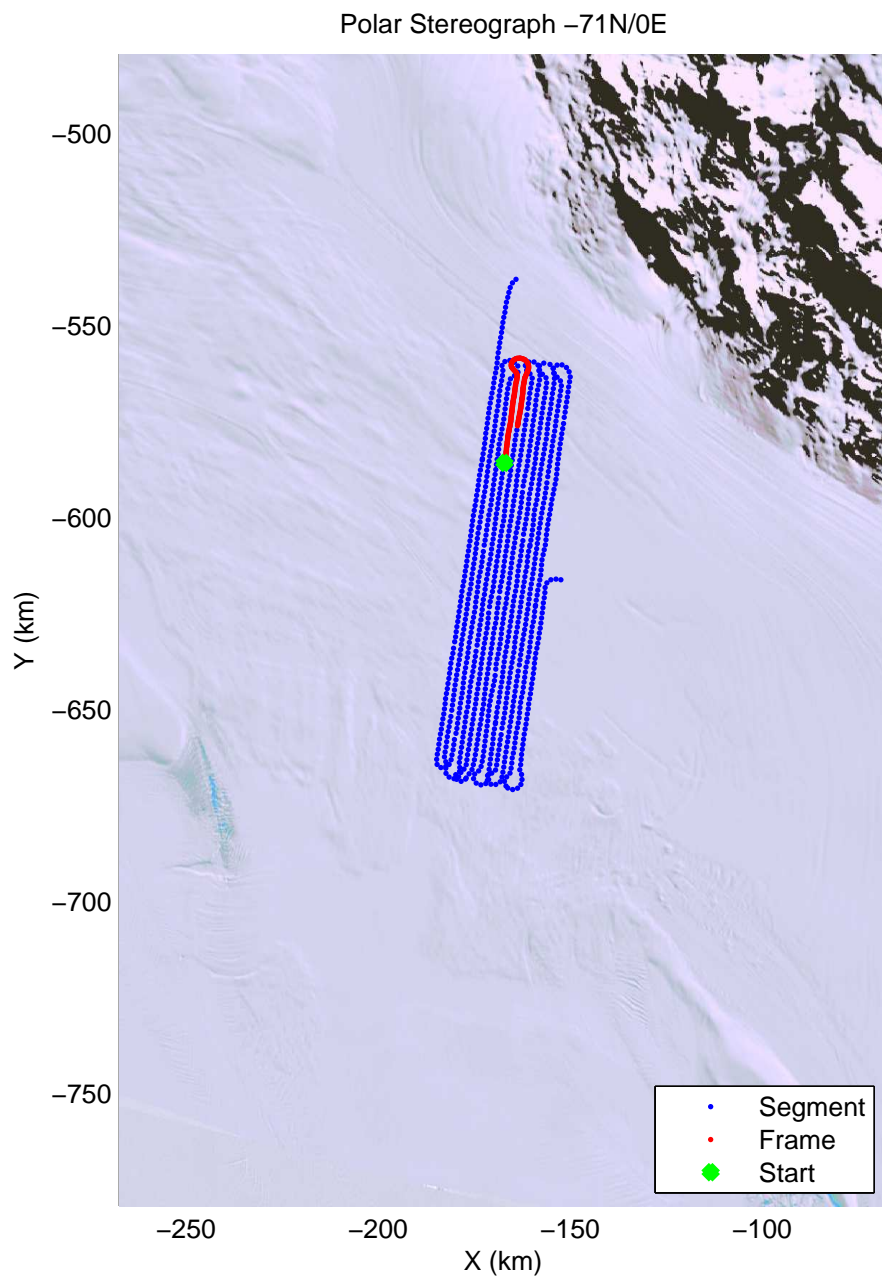
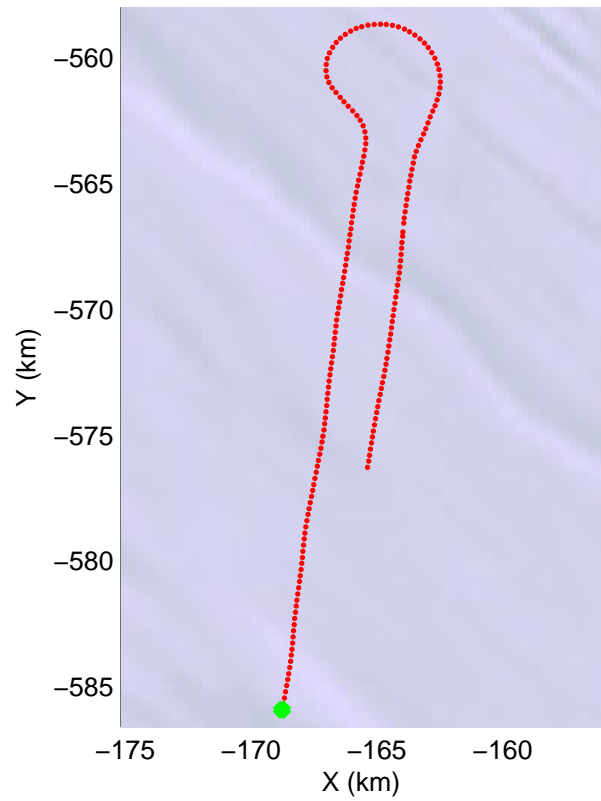
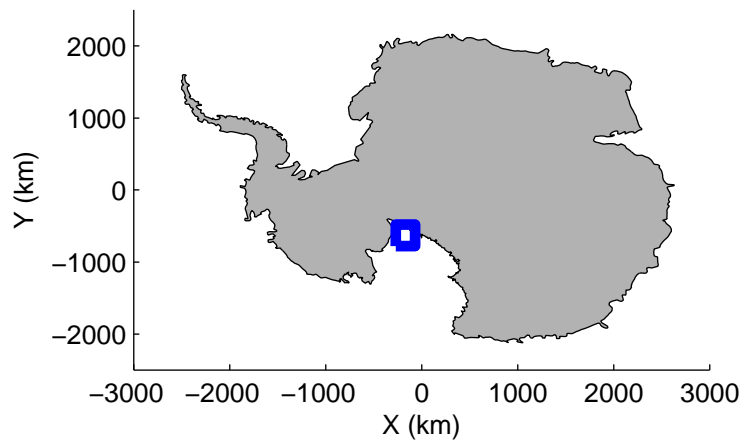


mcords4 2013_Antarctica_Basler: "Whillans Grounding Line South 2" 20140104_04_009: -1:41:13.8 to -1:53:29.6 GPS




mcords4 2013_Antarctica_Basler: "Whillans Grounding Line South 2" 20140104_04_009: -1:41:13.8 to -1:53:29.6 GPS

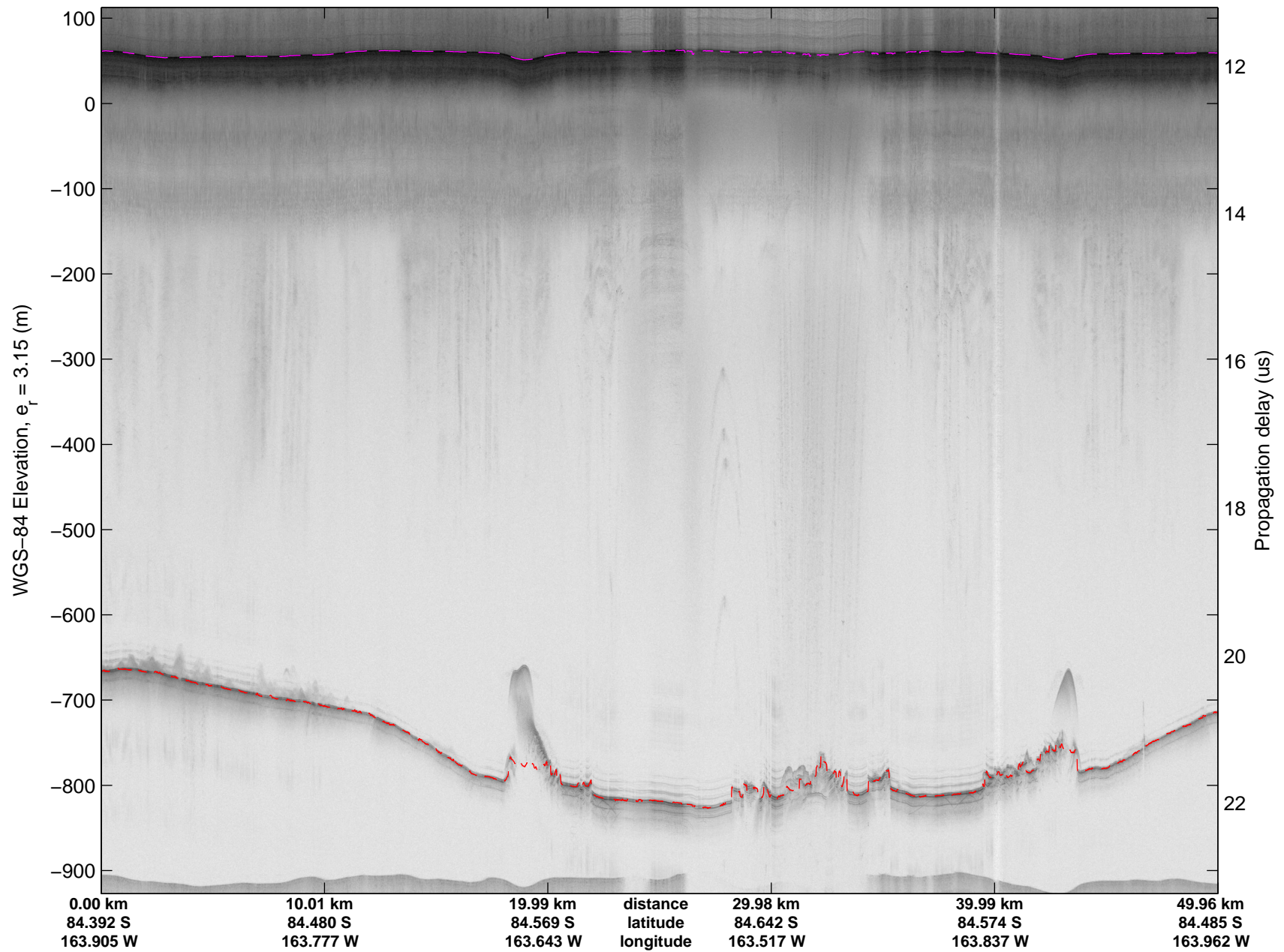


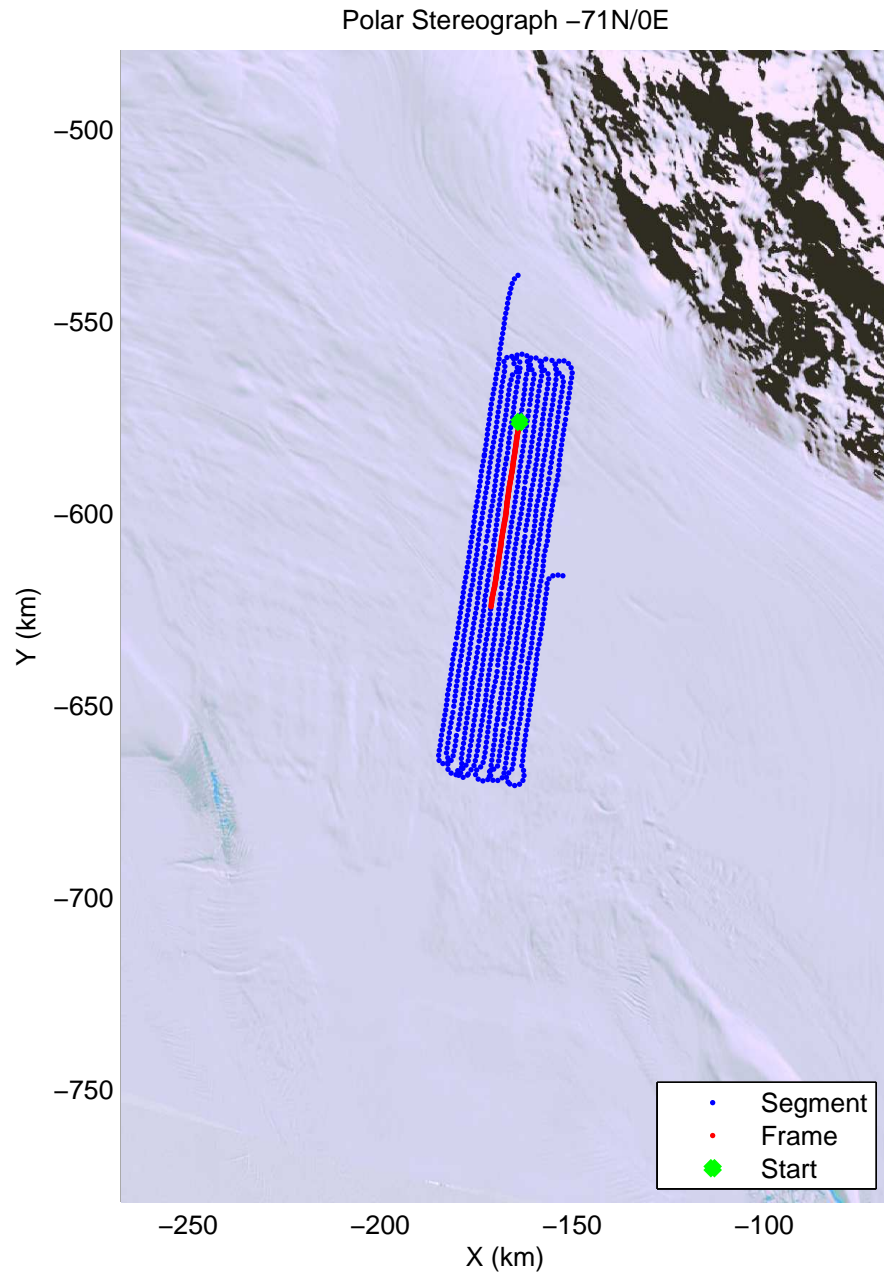
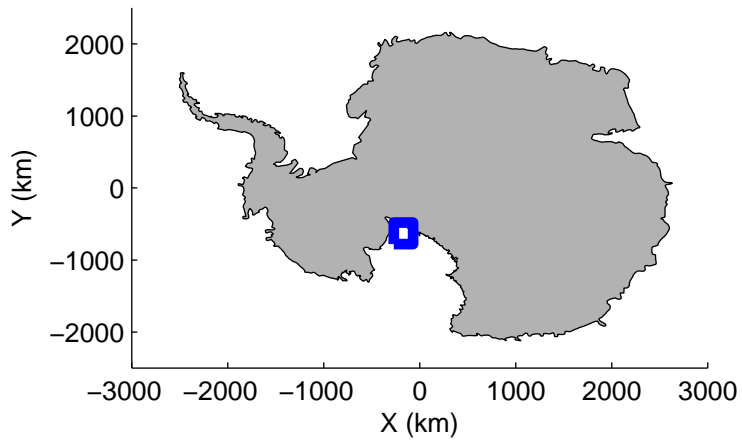


mcords4 2013_Antarctica_Basler: "Whillans Grounding Line South 2" 20140104_04_010: -1:53:30.1 to 00:05:37.6 GPS




mcords4 2013_Antarctica_Basler: "Whillans Grounding Line South 2" 20140104_04_010: -1:53:30.1 to 00:05:37.6 GPS




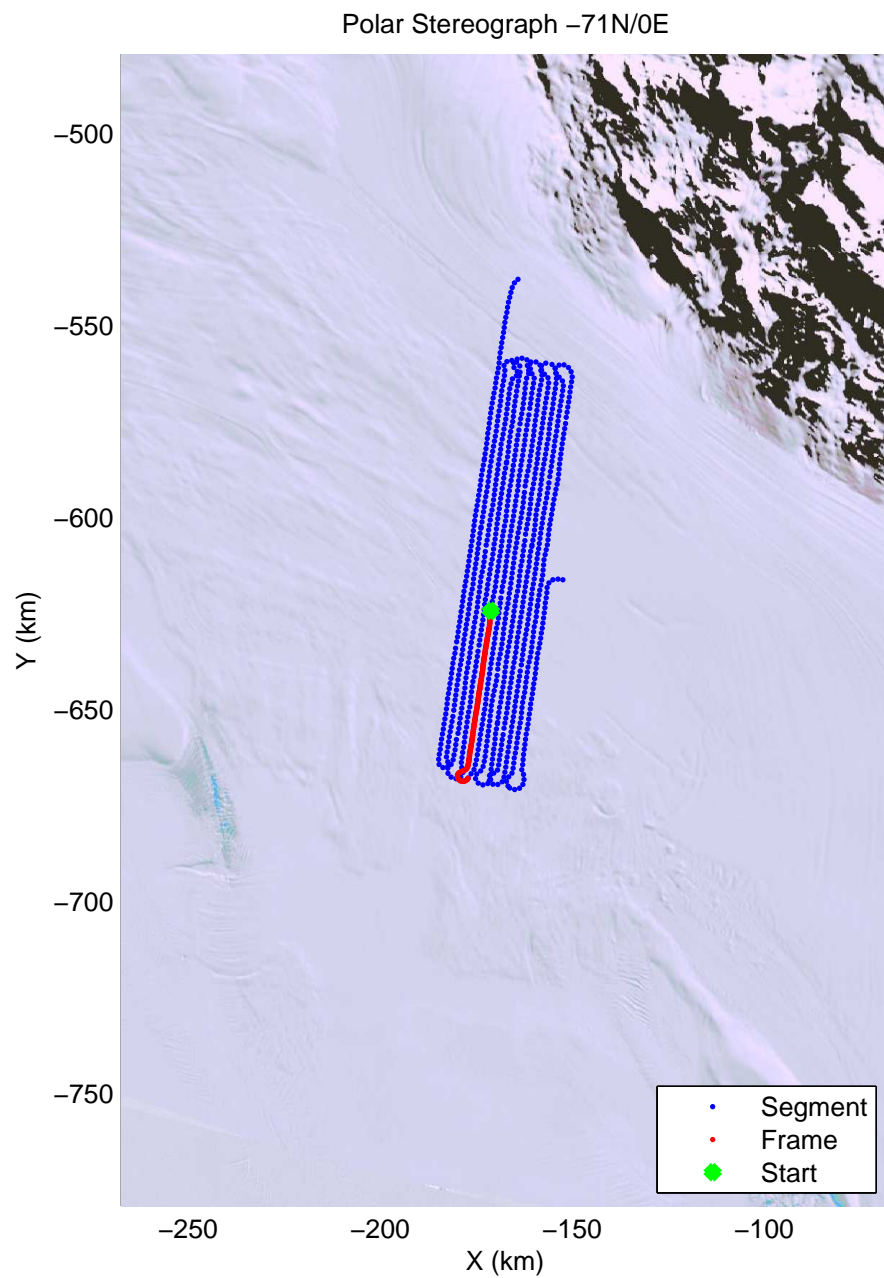
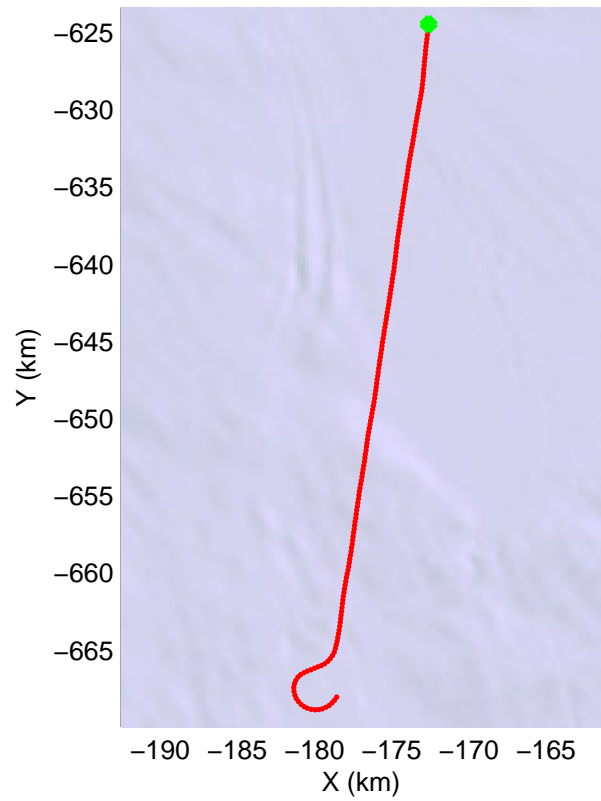
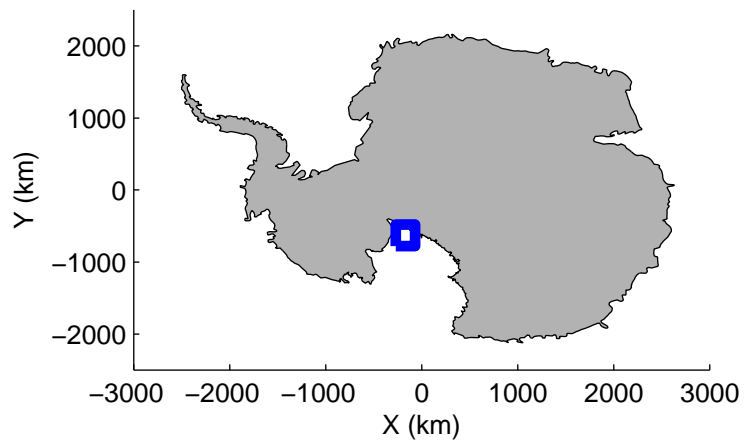


mcords4 2013_Antarctica_Basler: "Whillans Grounding Line South 2" 20140104_04_011: 00:05:38.1 to 00:17:23.0 GPS




mcords4 2013_Antarctica_Basler: "Whillans Grounding Line South 2" 20140104_04_011: 00:05:38.1 to 00:17:23.0 GPS




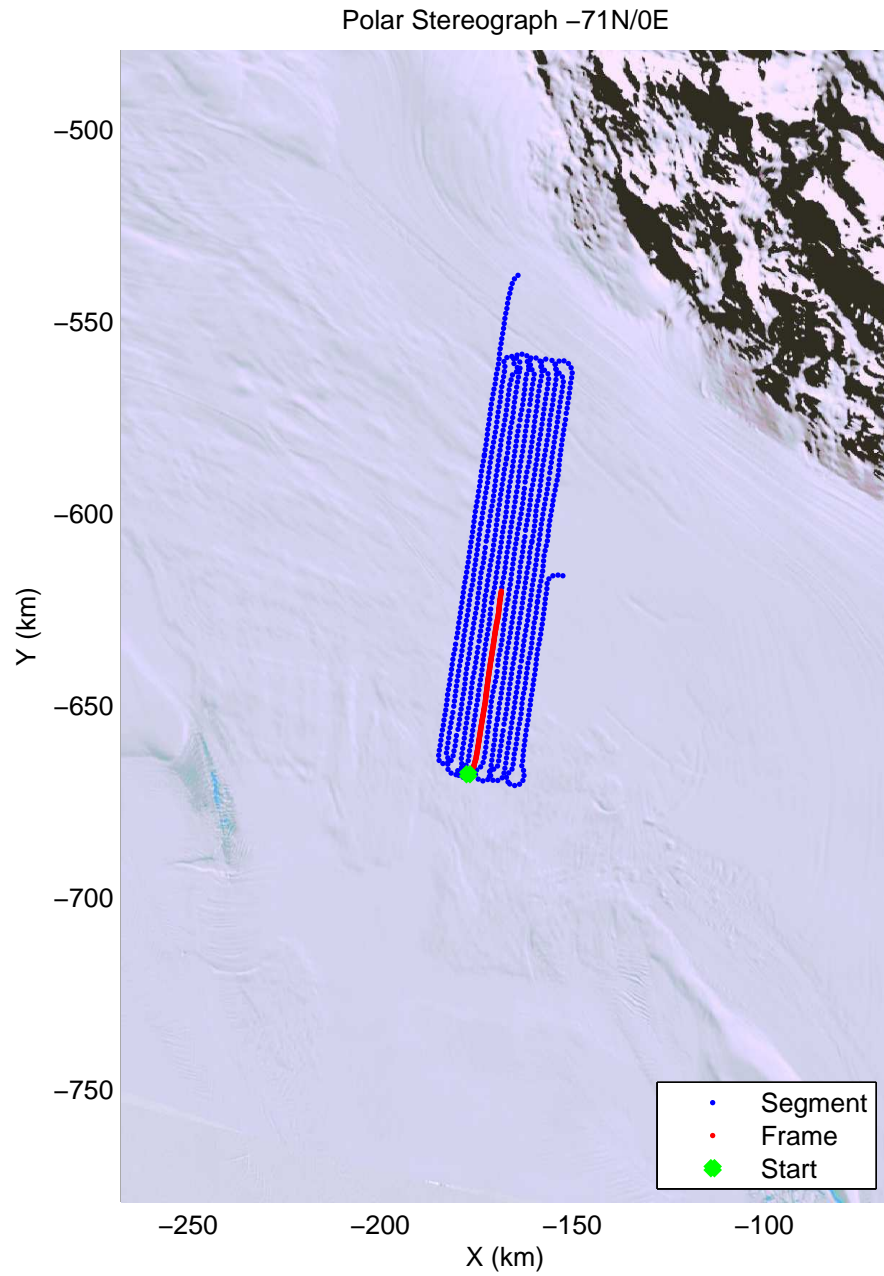
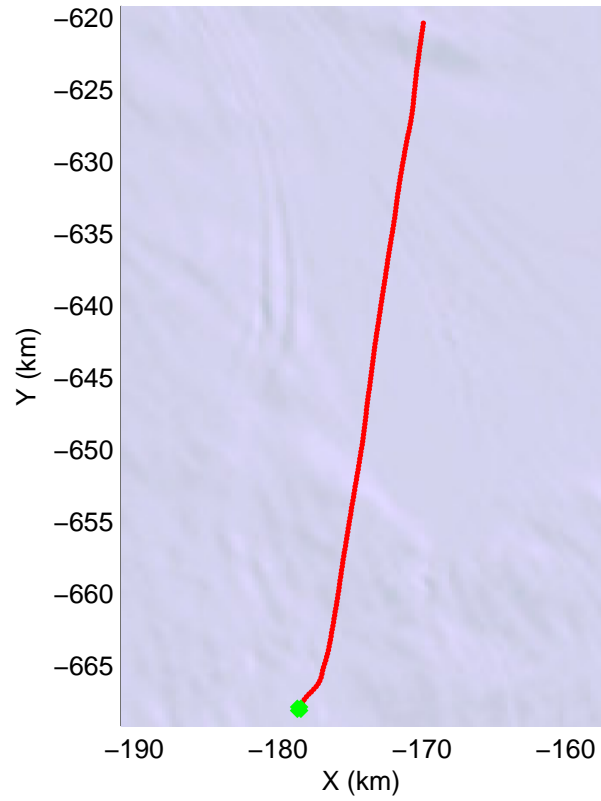
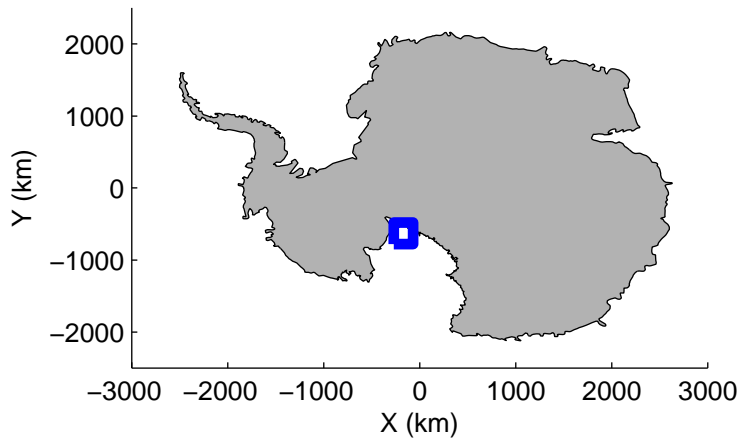


mcords4 2013_Antarctica_Basler: "Whillans Grounding Line South 2" 20140104_04_012: 00:17:23.5 to 00:29:42.3 GPS




mcords4 2013_Antarctica_Basler: "Whillans Grounding Line South 2" 20140104_04_012: 00:17:23.5 to 00:29:42.3 GPS




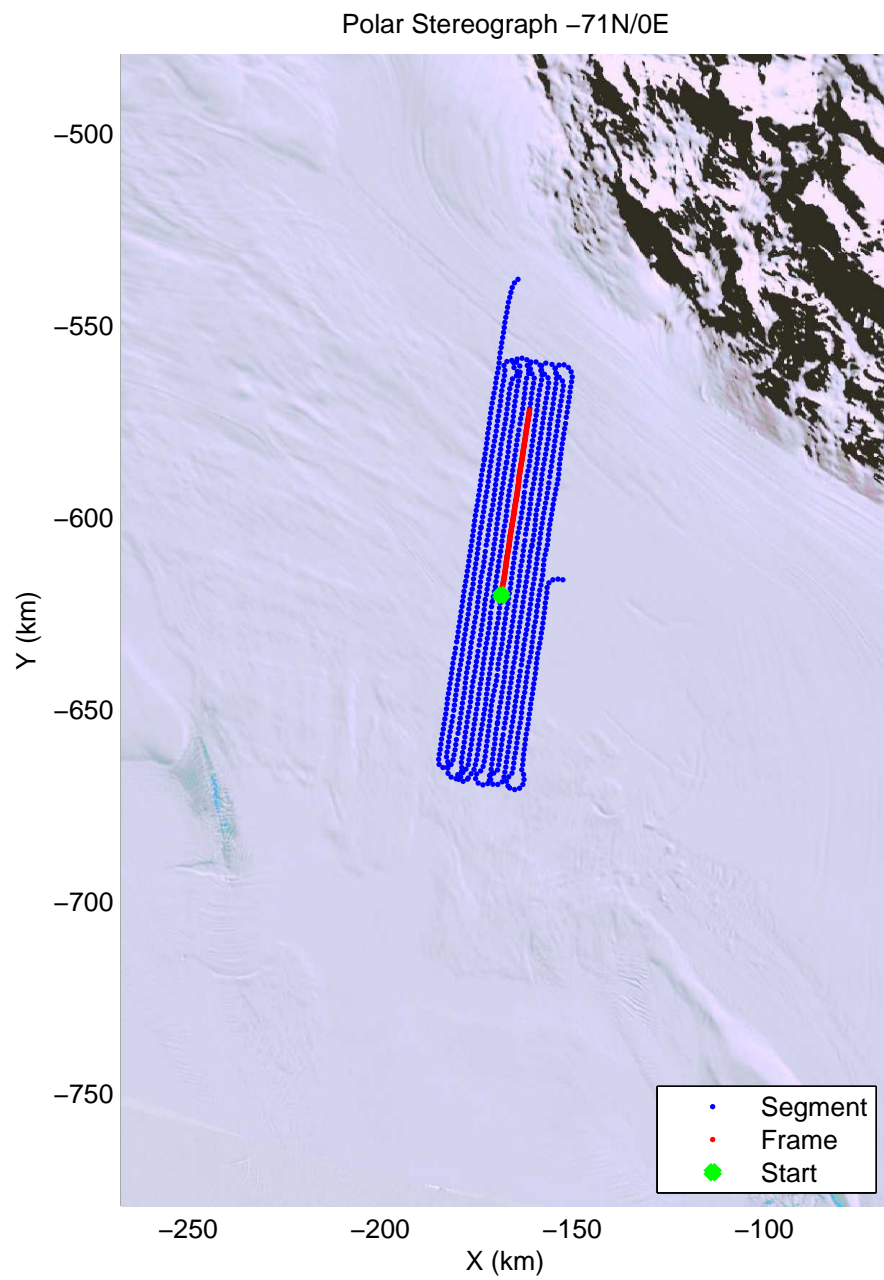
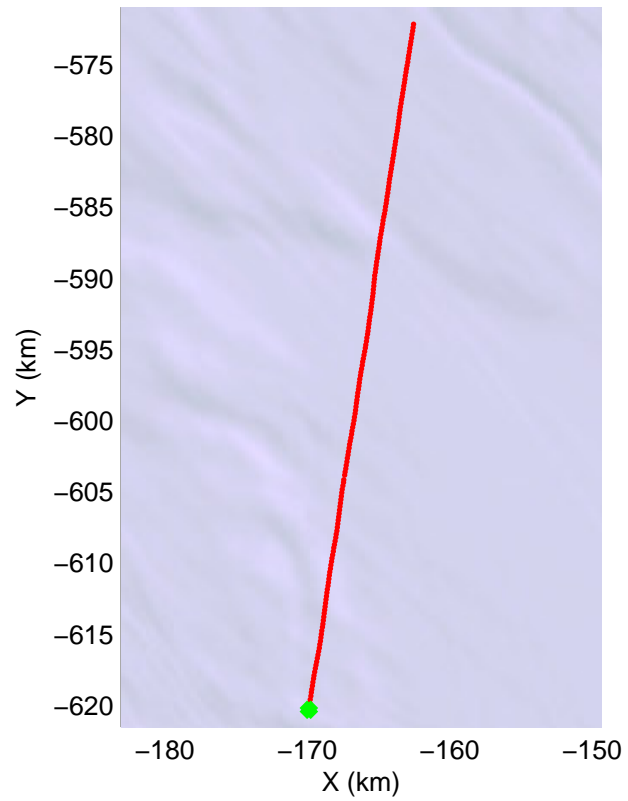
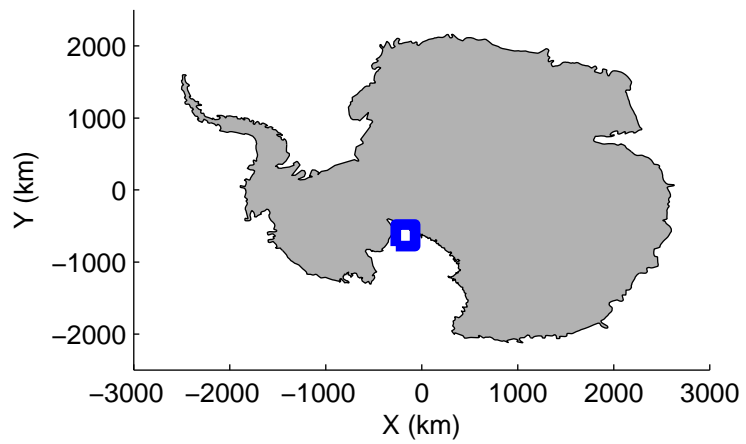


mcords4 2013_Antarctica_Basler: "Whillans Grounding Line South 2" 20140104_04_013: 00:29:42.8 to 00:42:19.0 GPS




mcords4 2013_Antarctica_Basler: "Whillans Grounding Line South 2" 20140104_04_013: 00:29:42.8 to 00:42:19.0 GPS




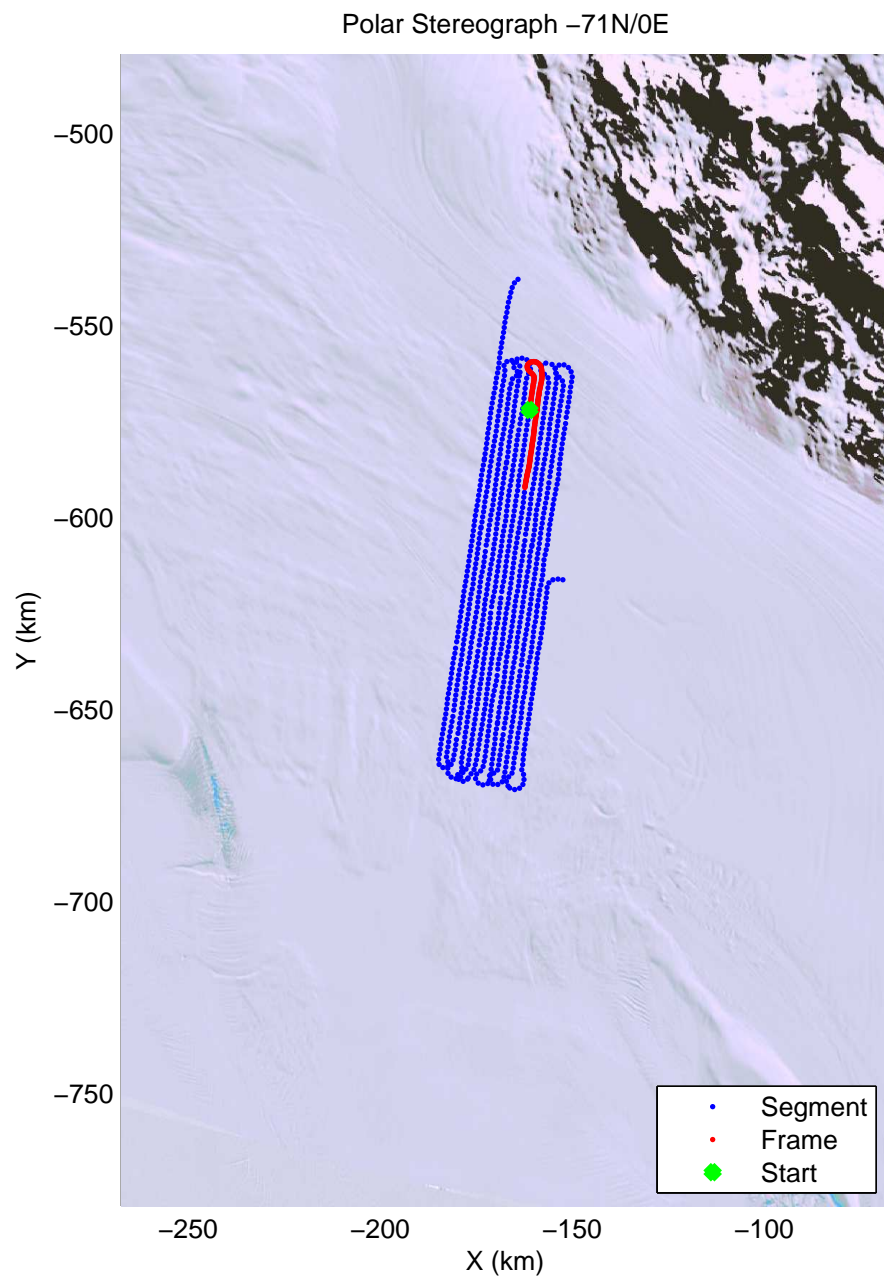

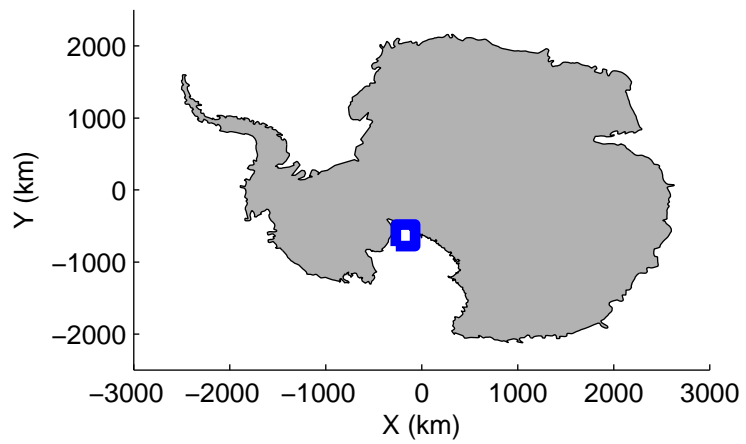


mcords4 2013_Antarctica_Basler: "Whillans Grounding Line South 2" 20140104_04_014: 00:42:19.5 to 00:54:57.4 GPS




mcords4 2013_Antarctica_Basler: "Whillans Grounding Line South 2" 20140104_04_014: 00:42:19.5 to 00:54:57.4 GPS

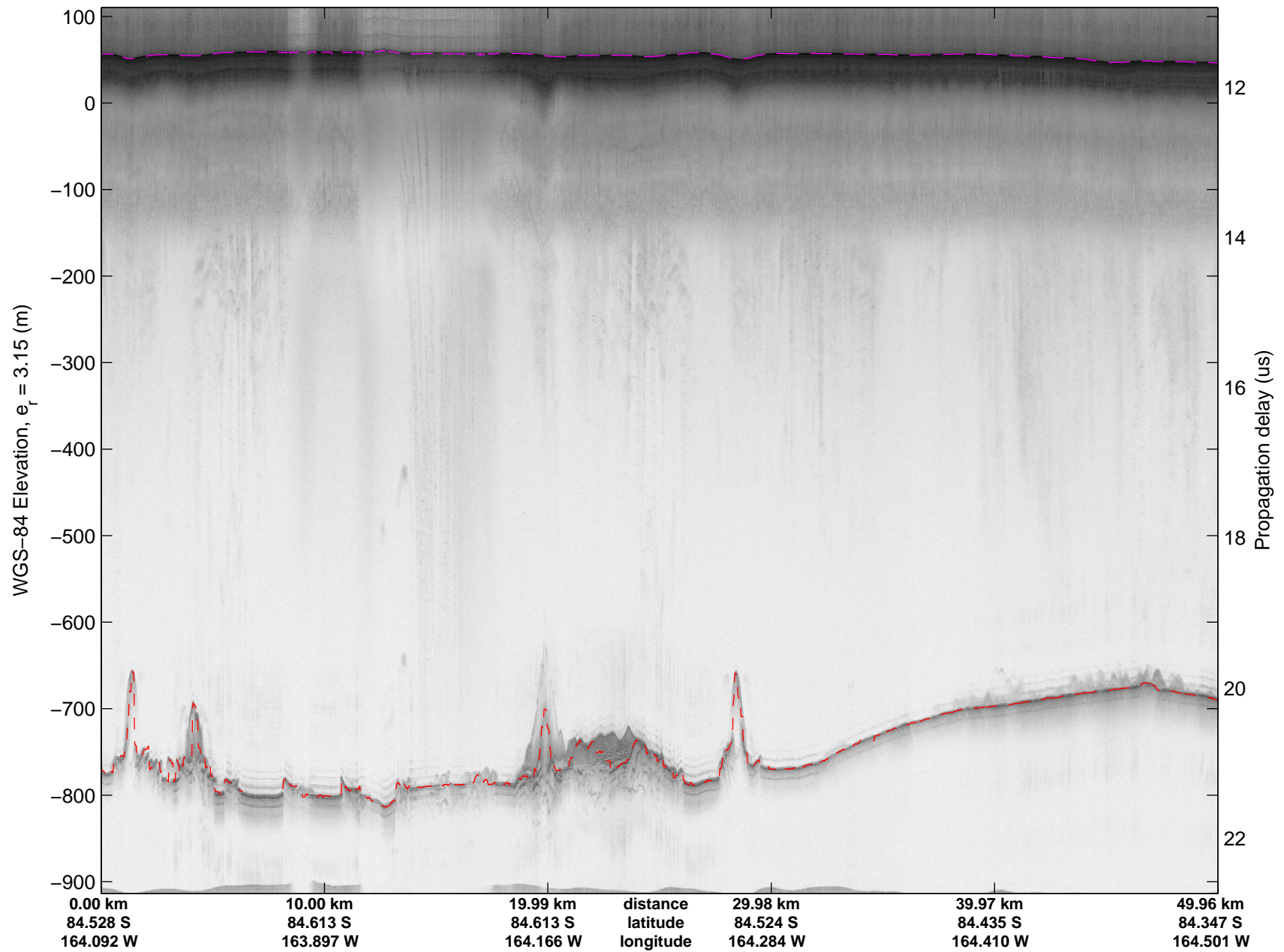


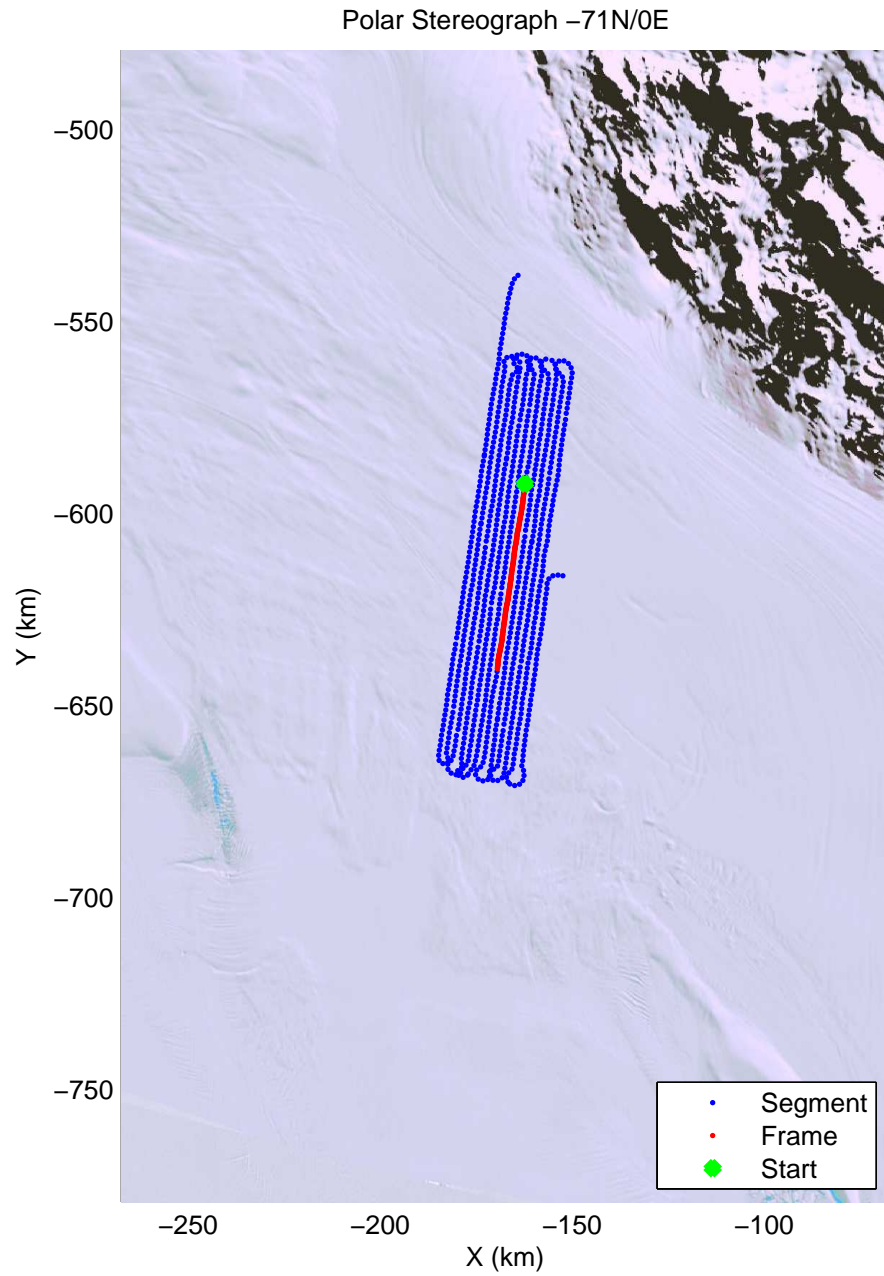
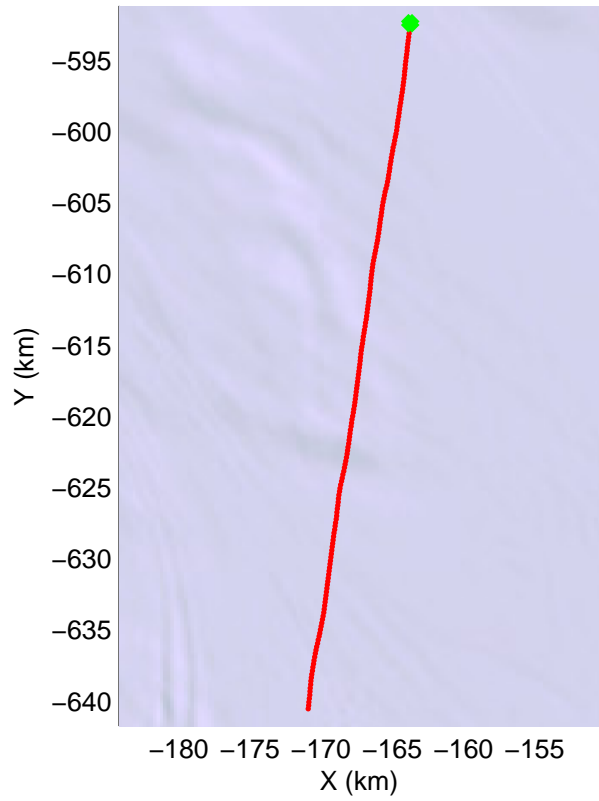
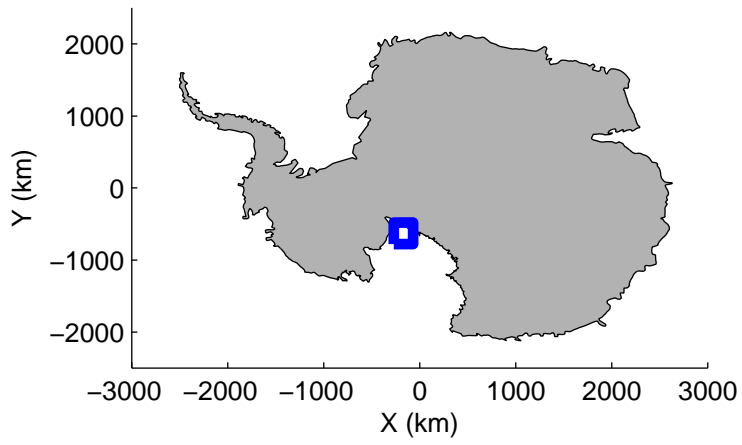


mcords4 2013_Antarctica_Basler: "Whillans Grounding Line South 2" 20140104_04_015: 00:54:57.9 to 01:07:11.3 GPS




mcords4 2013_Antarctica_Basler: "Whillans Grounding Line South 2" 20140104_04_015: 00:54:57.9 to 01:07:11.3 GPS




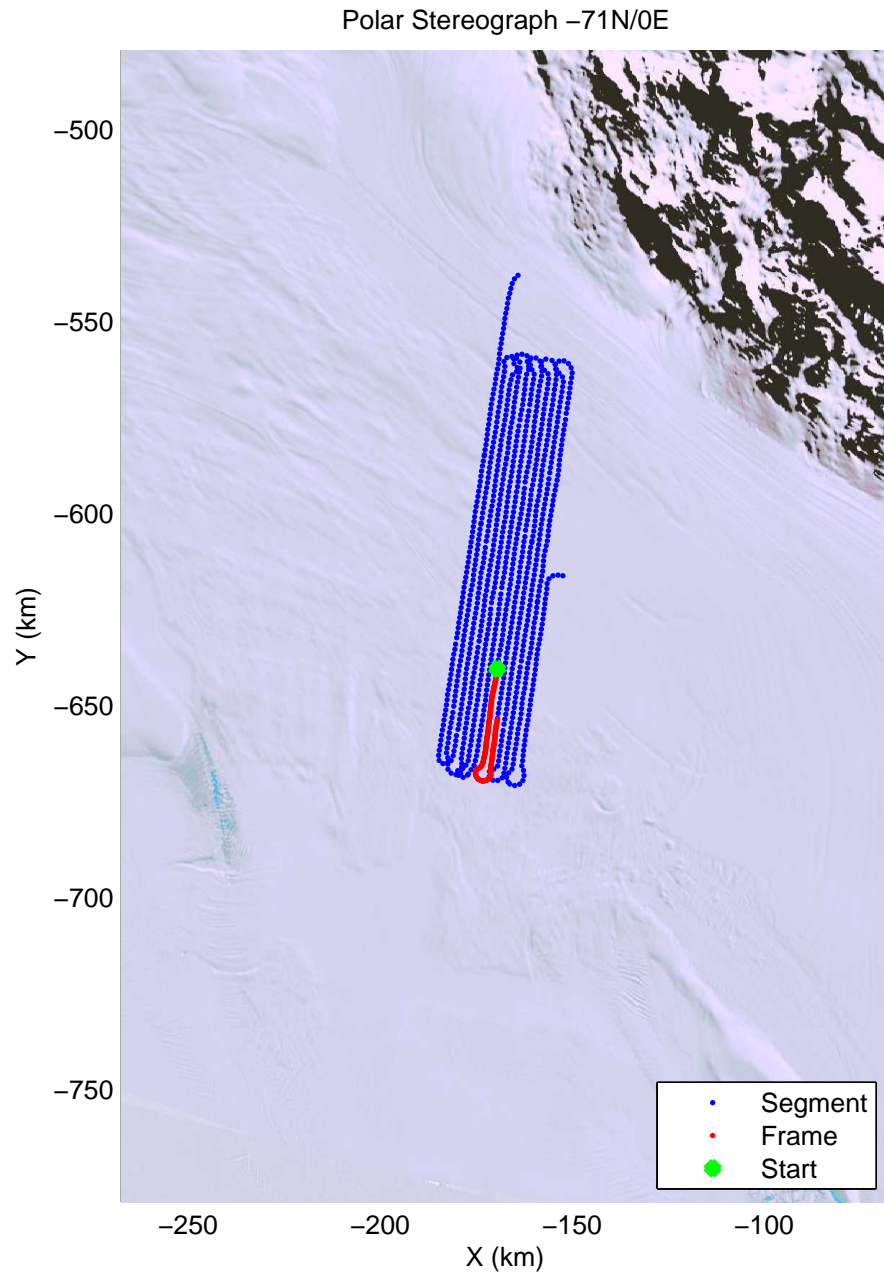
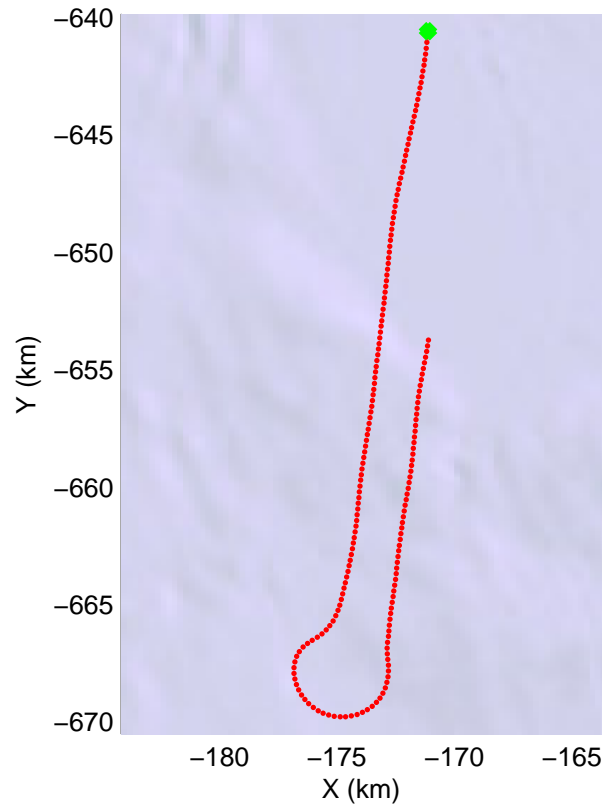
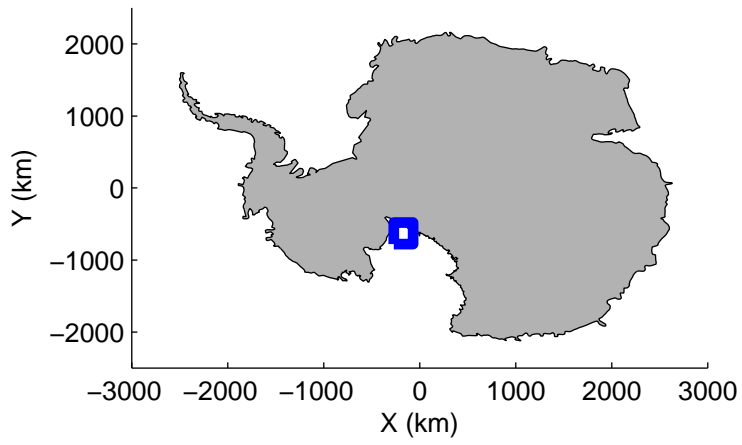


mcords4 2013_Antarctica_Basler: "Whillans Grounding Line South 2" 20140104_04_016: 01:07:11.7 to 01:19:03.0 GPS




mcords4 2013_Antarctica_Basler: "Whillans Grounding Line South 2" 20140104_04_016: 01:07:11.7 to 01:19:03.0 GPS




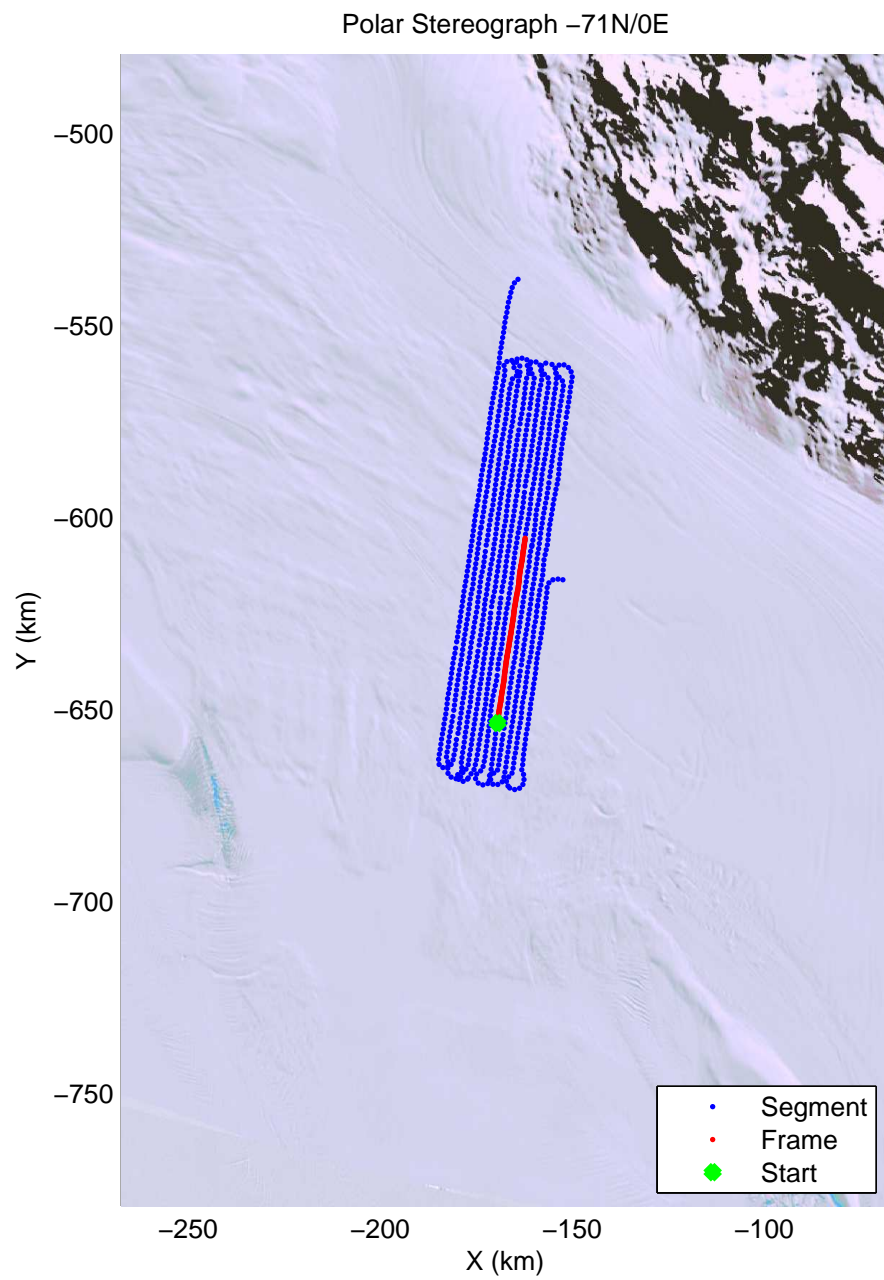
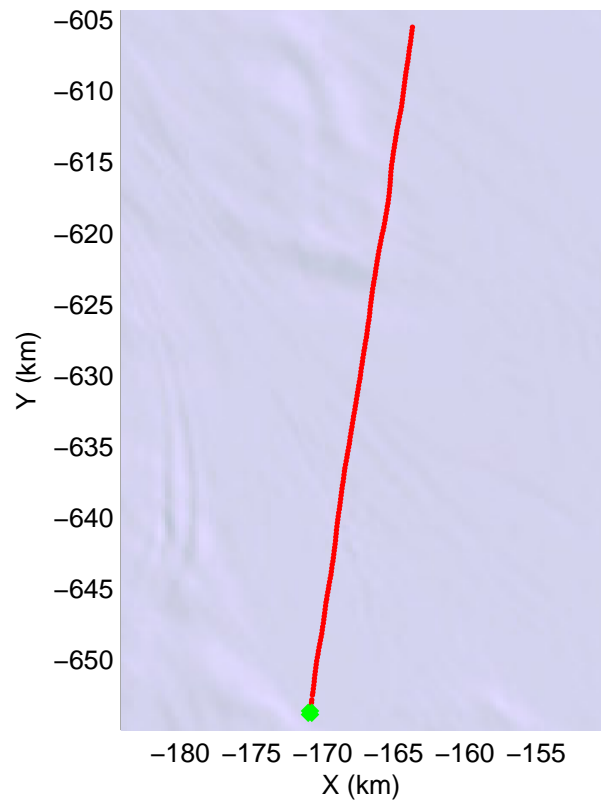
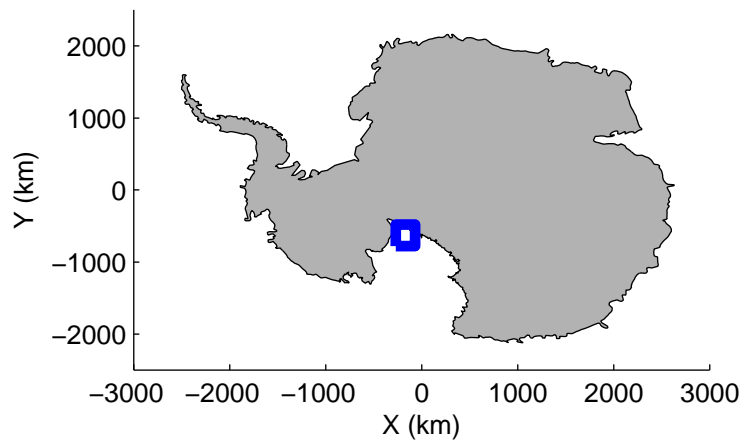


mcords4 2013_Antarctica_Basler: "Whillans Grounding Line South 2" 20140104_04_017: 01:19:03.5 to 01:30:48.1 GPS




mcords4 2013_Antarctica_Basler: "Whillans Grounding Line South 2" 20140104_04_017: 01:19:03.5 to 01:30:48.1 GPS




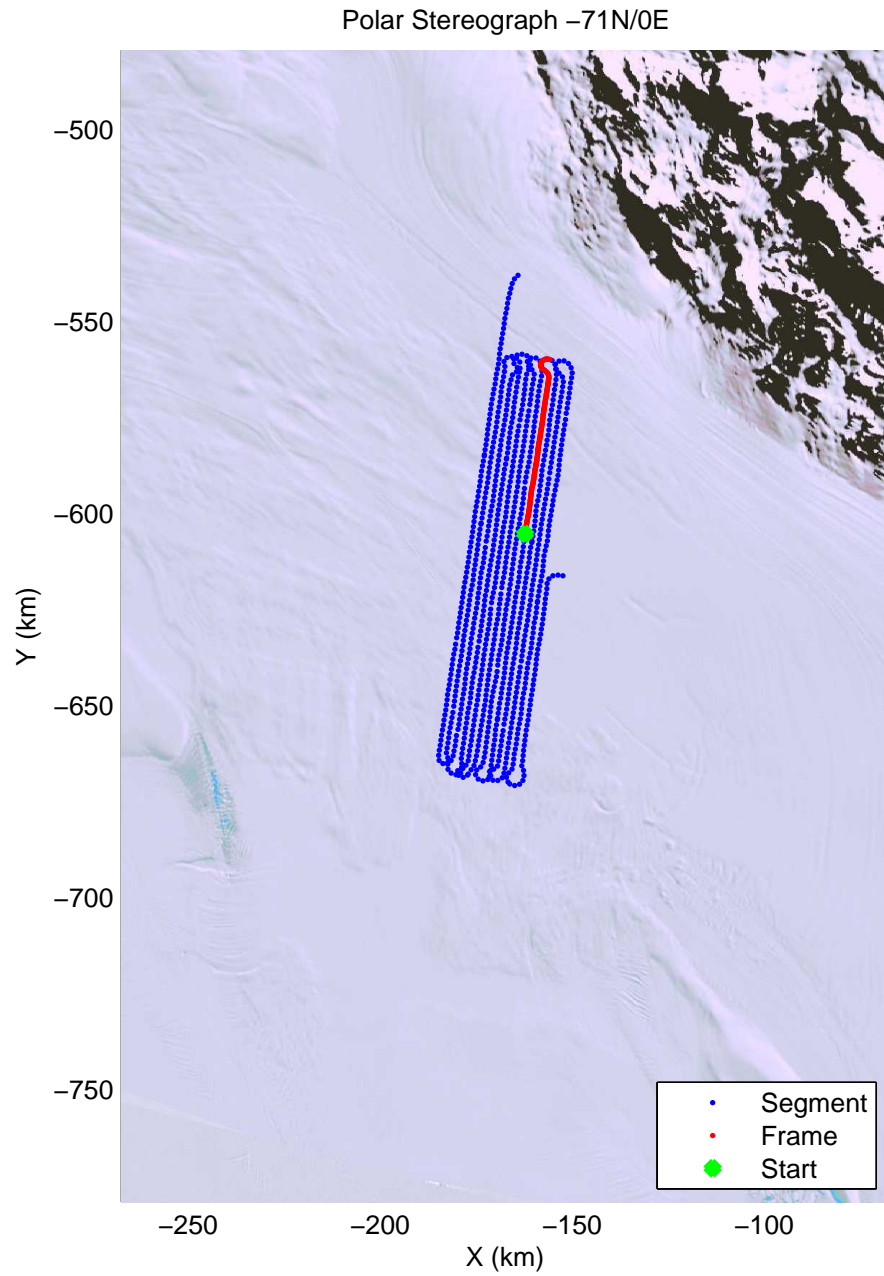
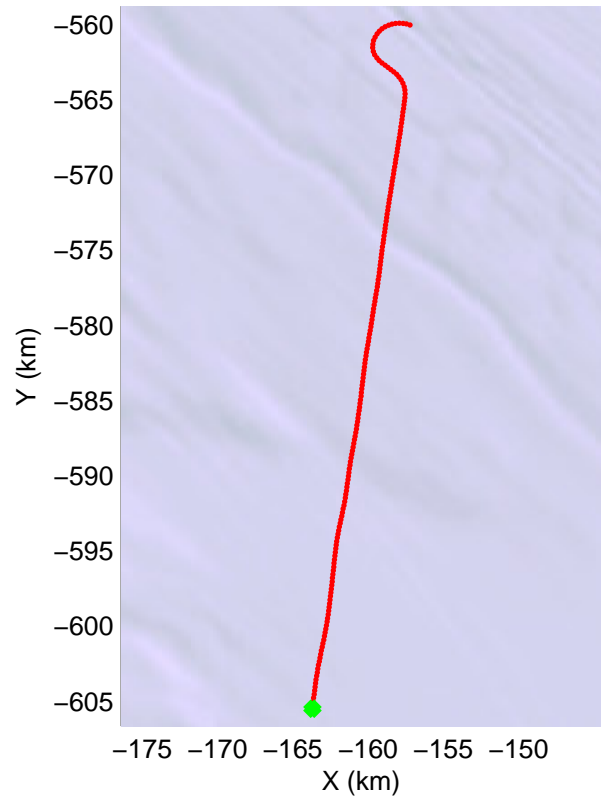
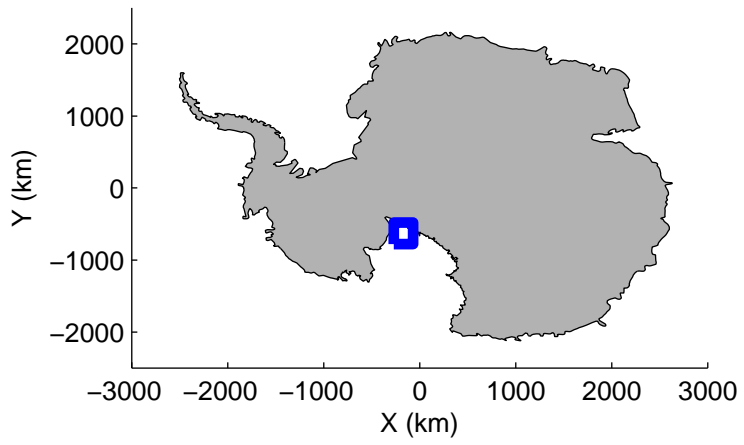


mcords4 2013_Antarctica_Basler: "Whillans Grounding Line South 2" 20140104_04_018: 01:30:48.5 to 01:43:01.1 GPS




mcords4 2013_Antarctica_Basler: "Whillans Grounding Line South 2" 20140104_04_018: 01:30:48.5 to 01:43:01.1 GPS




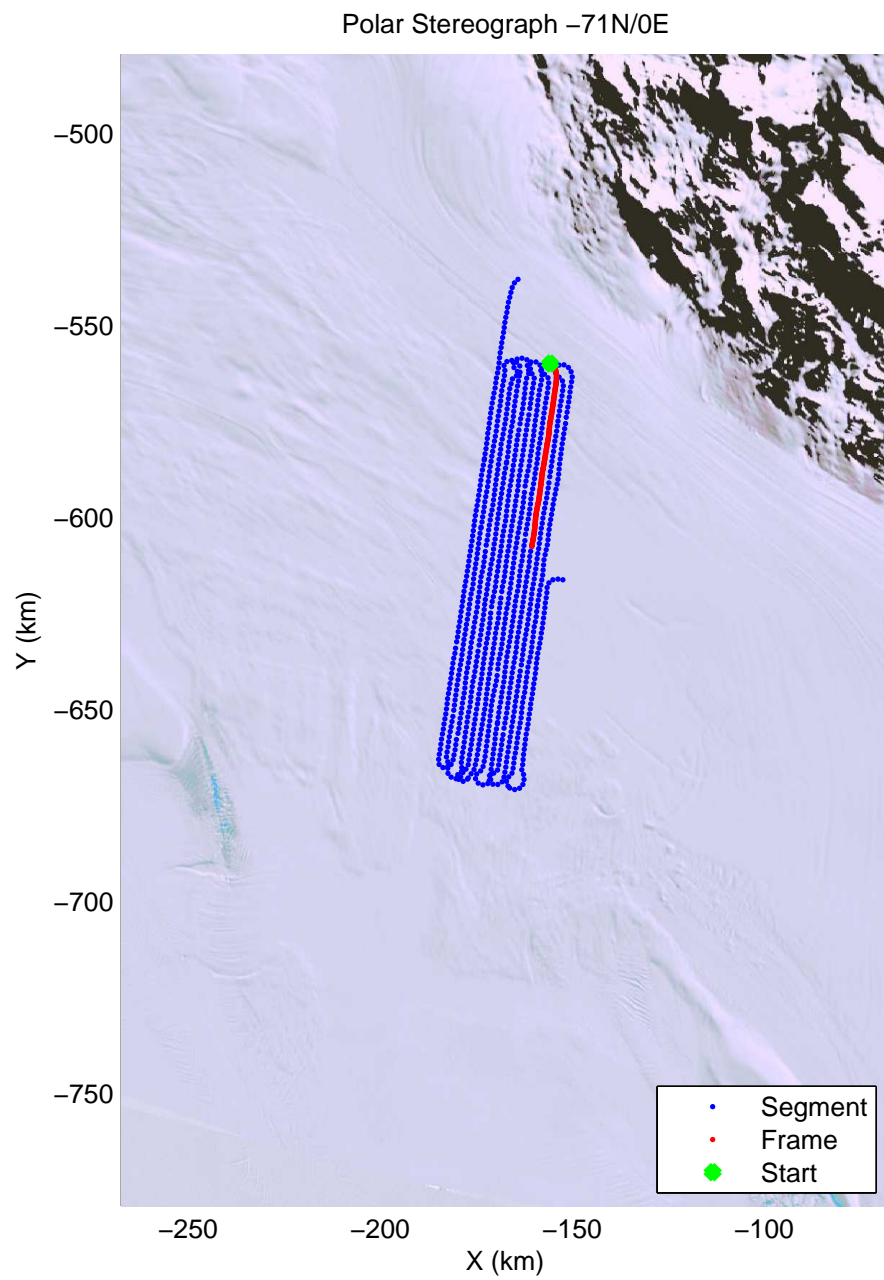

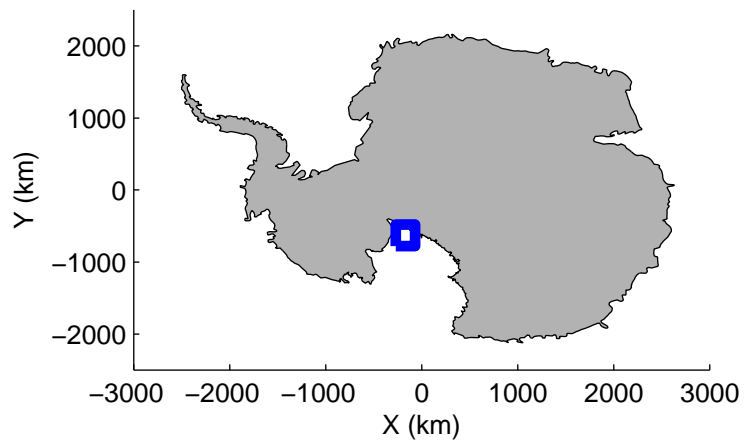


mcords4 2013_Antarctica_Basler: "Whillans Grounding Line South 2" 20140104_04_019: 01:43:01.6 to 01:55:34.4 GPS




mcords4 2013_Antarctica_Basler: "Whillans Grounding Line South 2" 20140104_04_019: 01:43:01.6 to 01:55:34.4 GPS

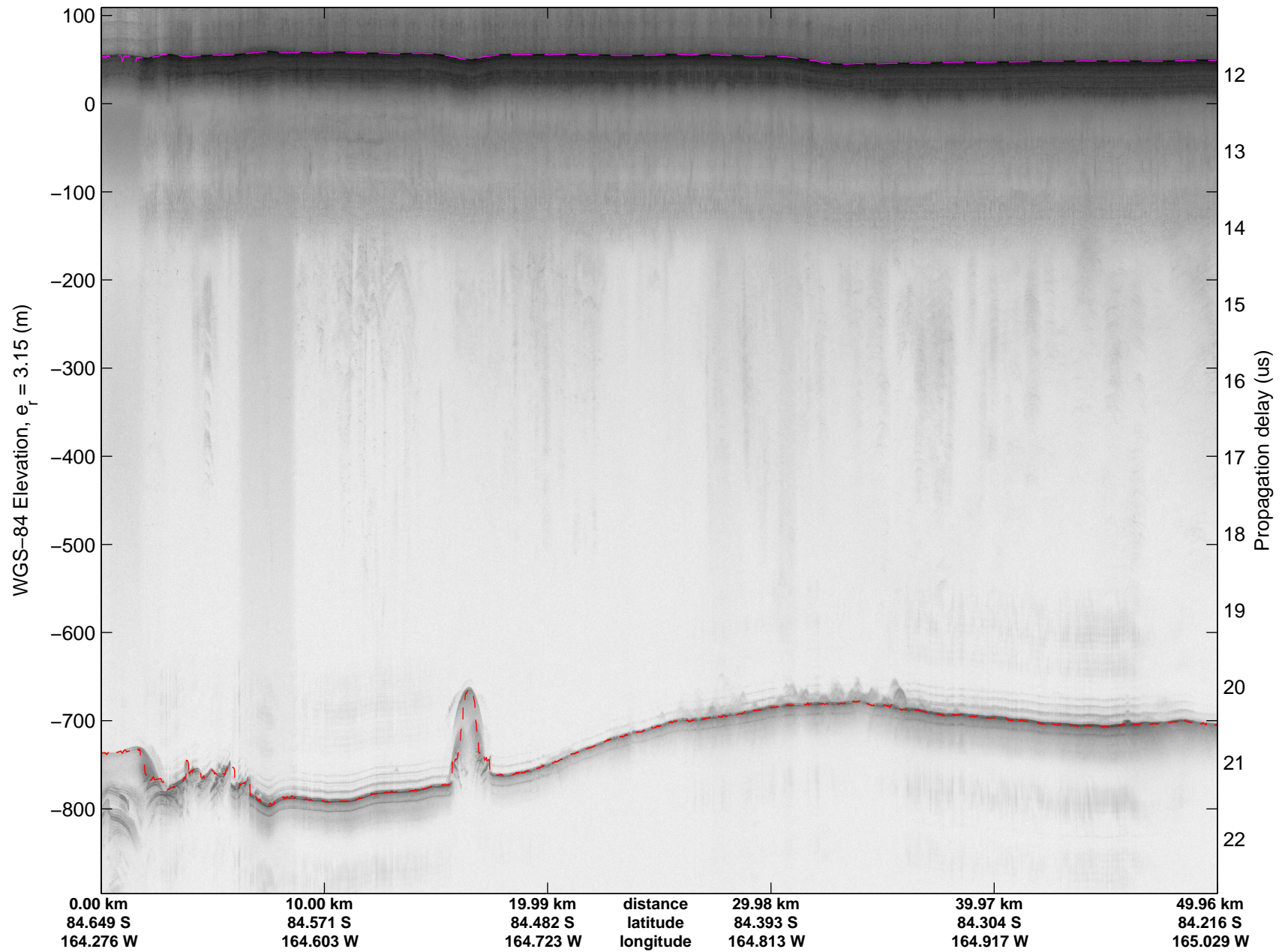


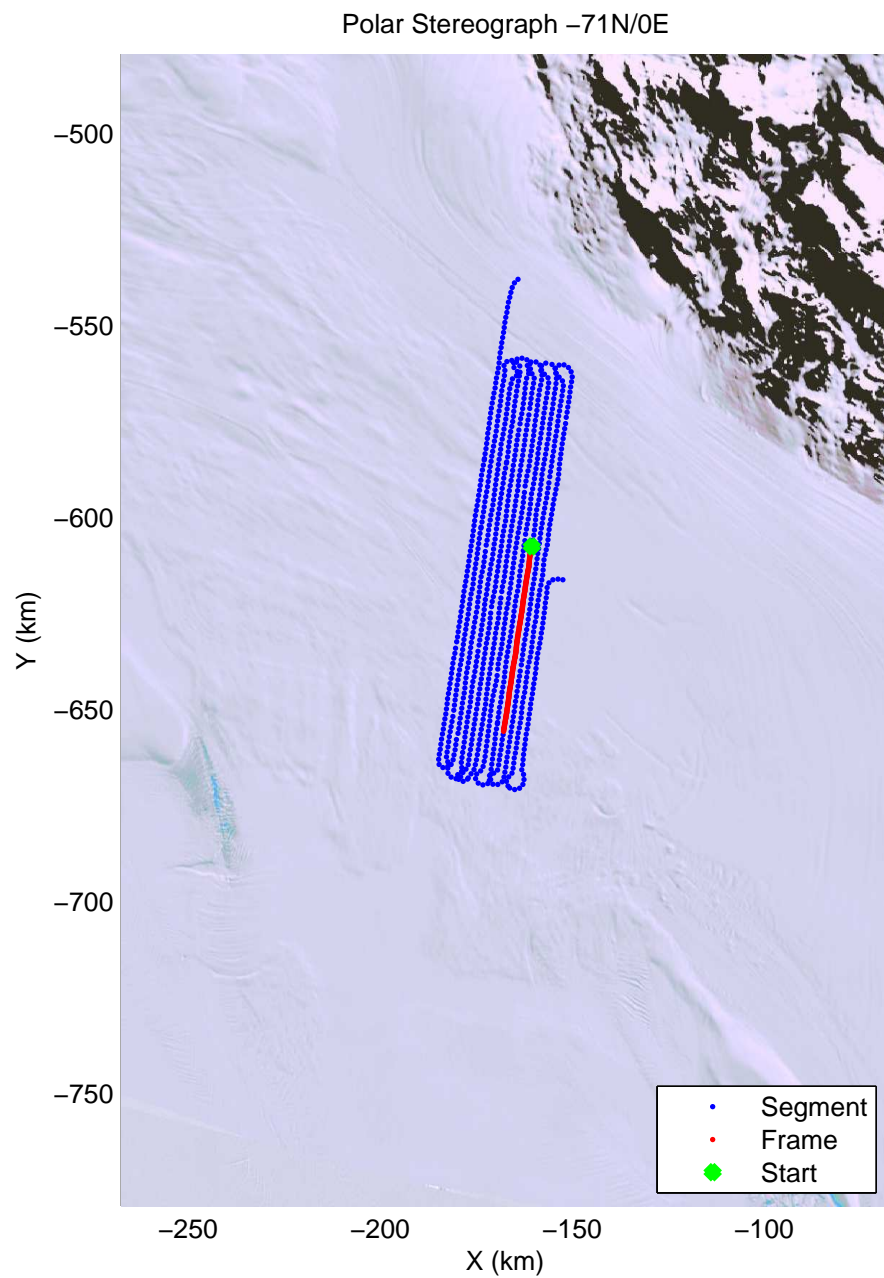
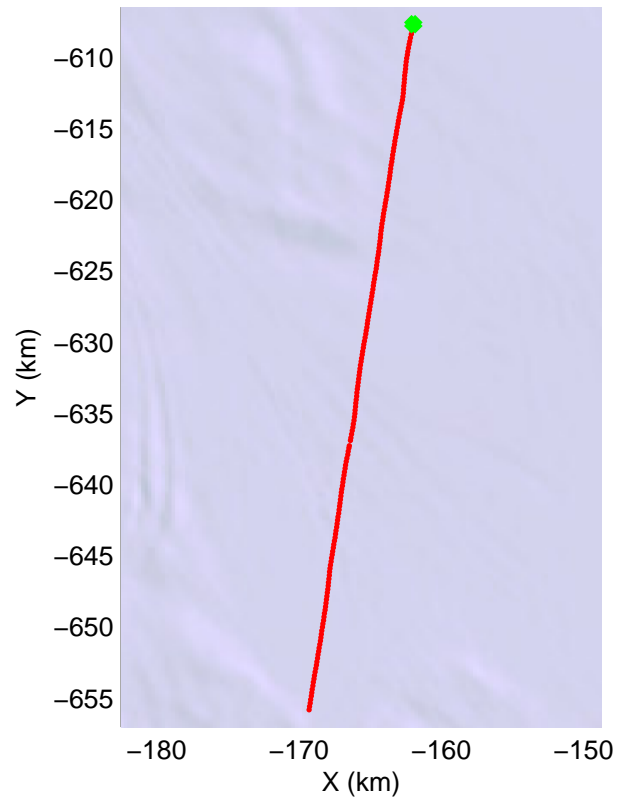
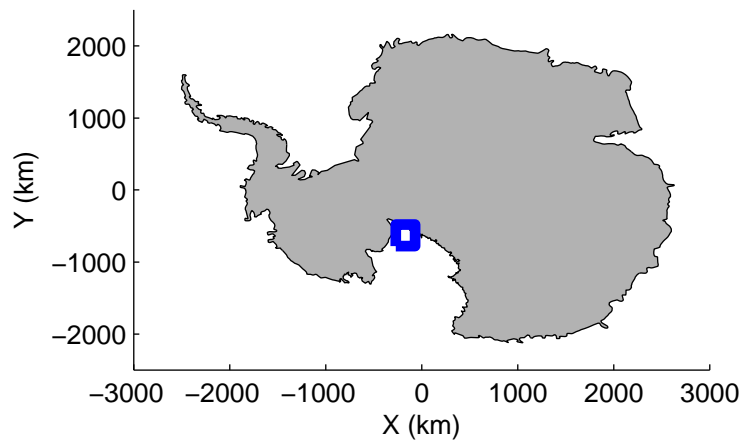


mcords4 2013_Antarctica_Basler: "Whillans Grounding Line South 2" 20140104_04_020: 01:55:34.8 to 02:07:21.9 GPS




mcords4 2013_Antarctica_Basler: "Whillans Grounding Line South 2" 20140104_04_020: 01:55:34.8 to 02:07:21.9 GPS




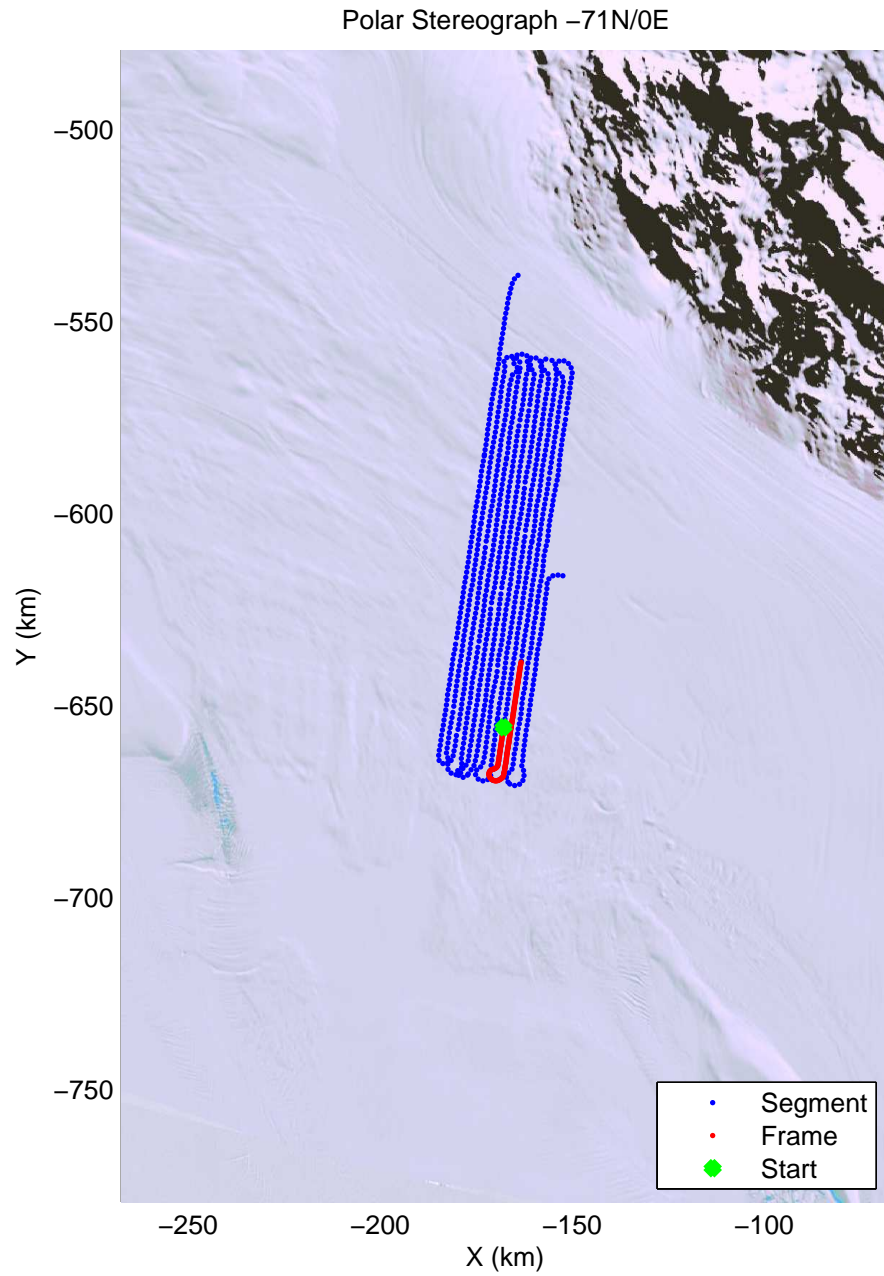
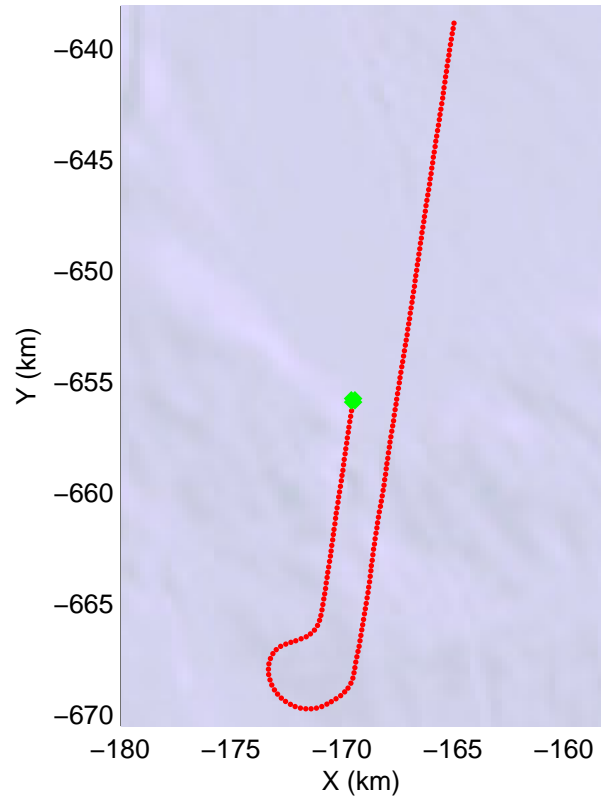
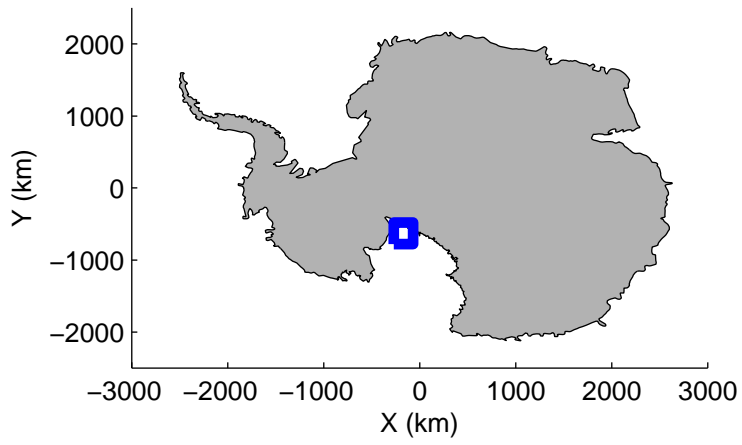


mcords4 2013_Antarctica_Basler: "Whillans Grounding Line South 2" 20140104_04_021: 02:07:22.4 to 02:19:36.1 GPS




mcords4 2013_Antarctica_Basler: "Whillans Grounding Line South 2" 20140104_04_021: 02:07:22.4 to 02:19:36.1 GPS

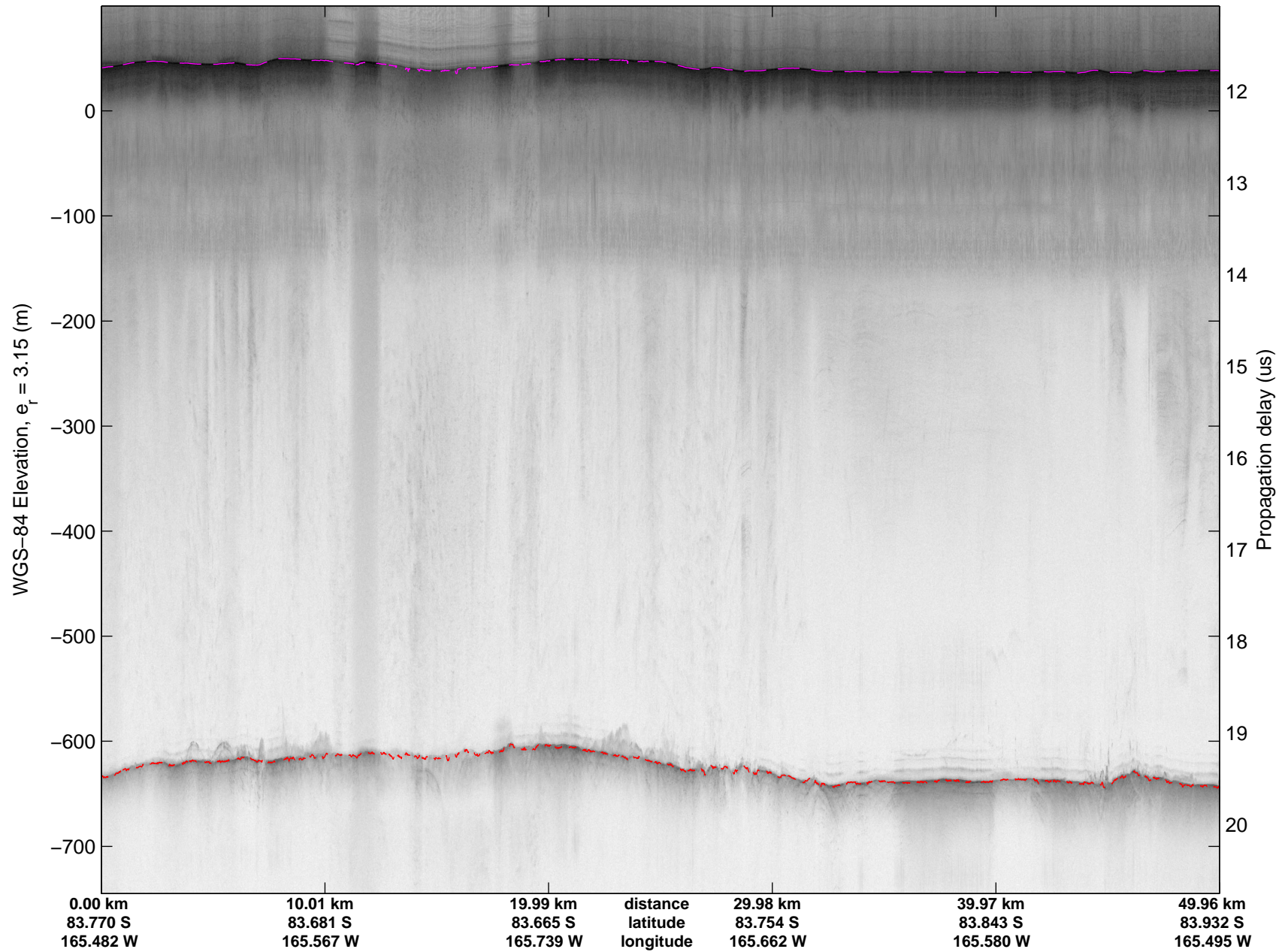


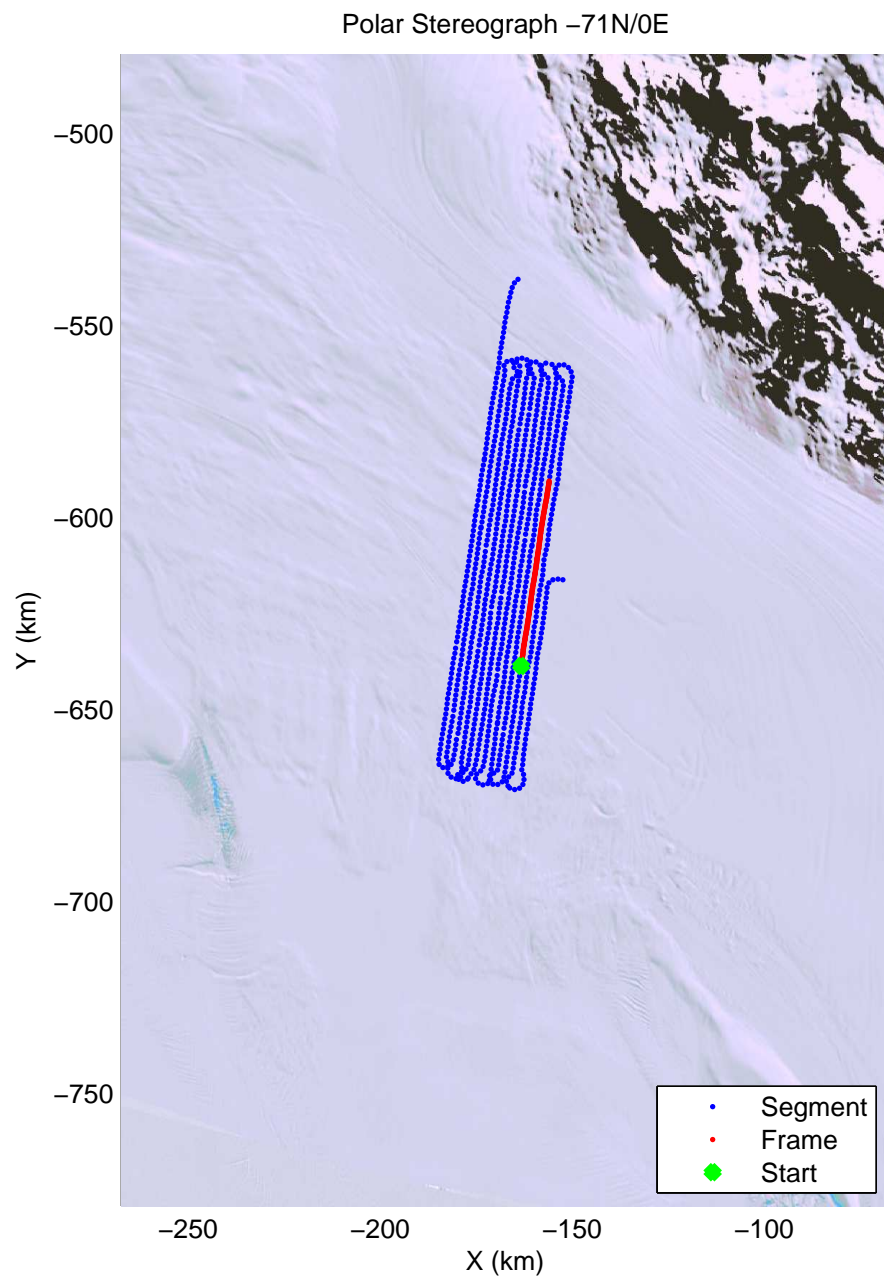
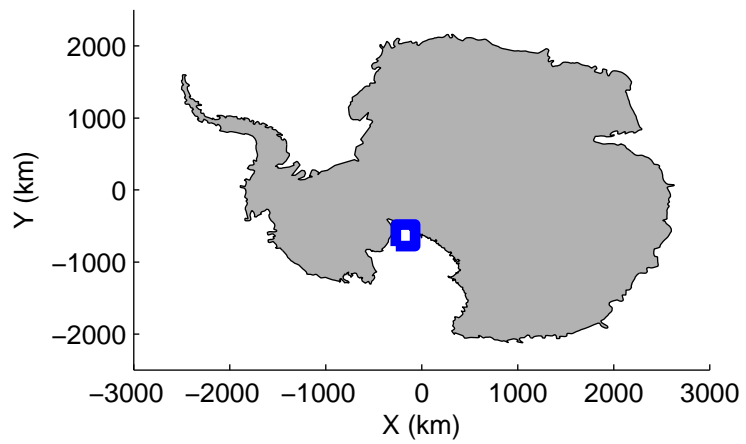


mcords4 2013_Antarctica_Basler: "Whillans Grounding Line South 2" 20140104_04_022: 02:19:36.6 to 02:31:46.6 GPS

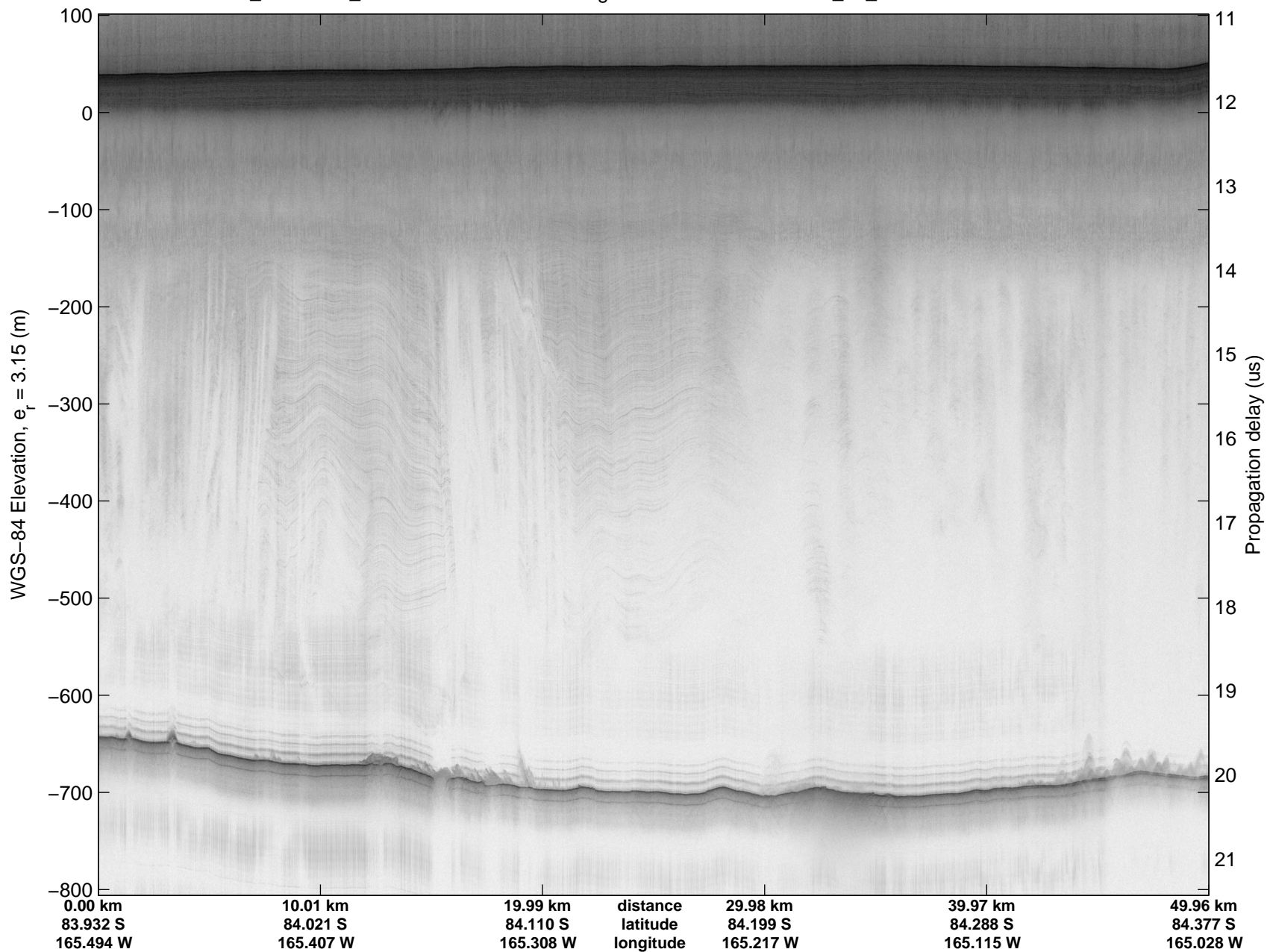


mcords4 2013_Antarctica_Basler: "Whillans Grounding Line South 2" 20140104_04_022: 02:19:36.6 to 02:31:46.6 GPS




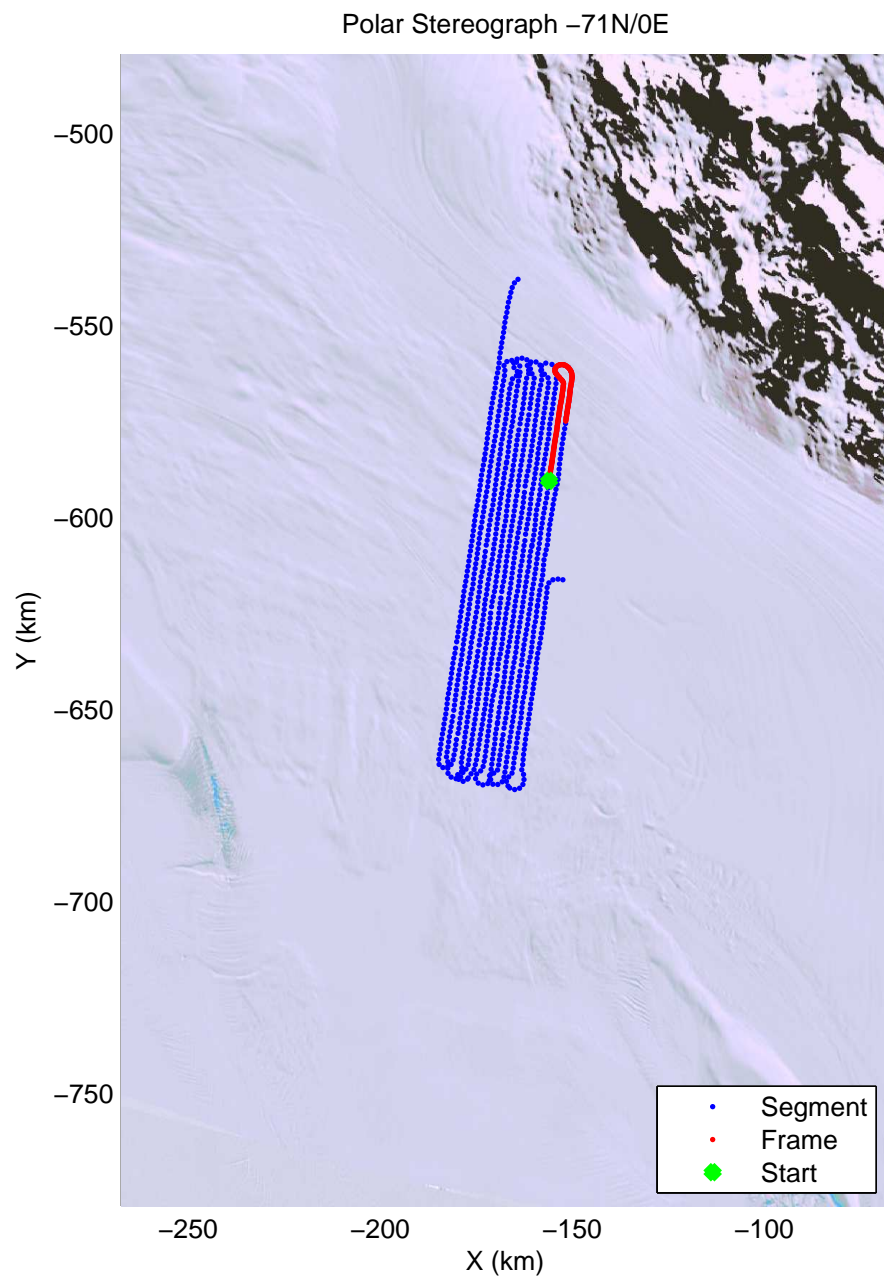
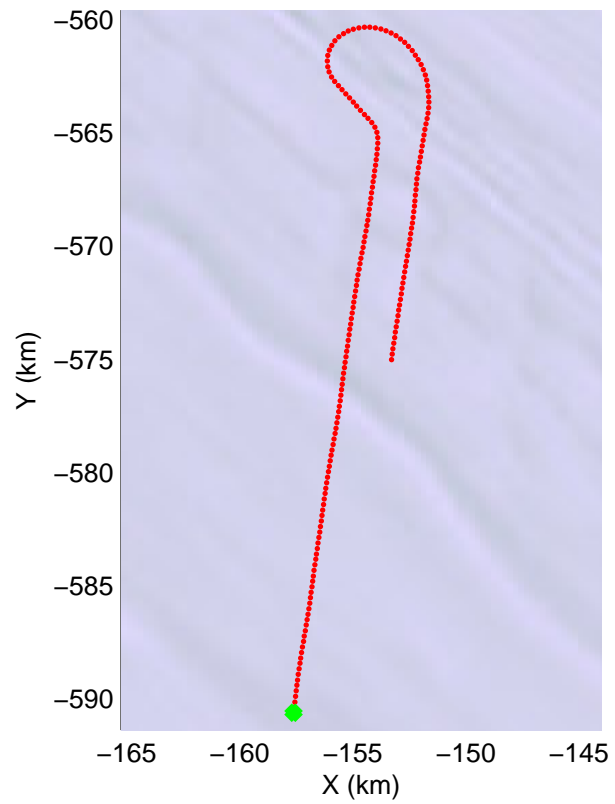
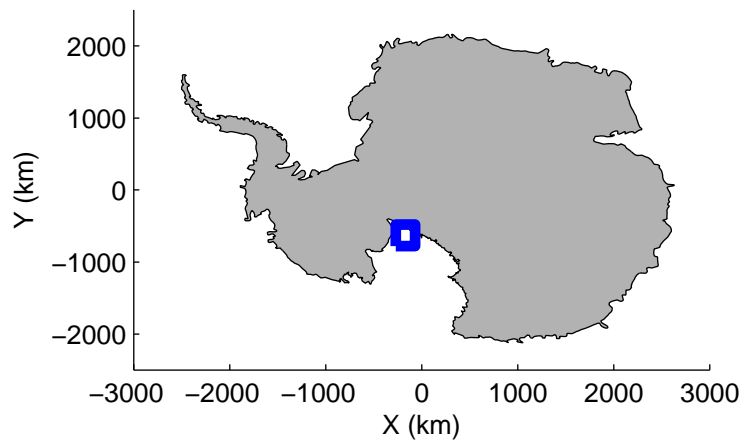


mcords4 2013_Antarctica_Basler: "Whillans Grounding Line South 2" 20140104_04_023: 02:31:47.1 to 02:43:51.1 GPS




mcords4 2013_Antarctica_Basler: "Whillans Grounding Line South 2" 20140104_04_023: 02:31:47.1 to 02:43:51.1 GPS

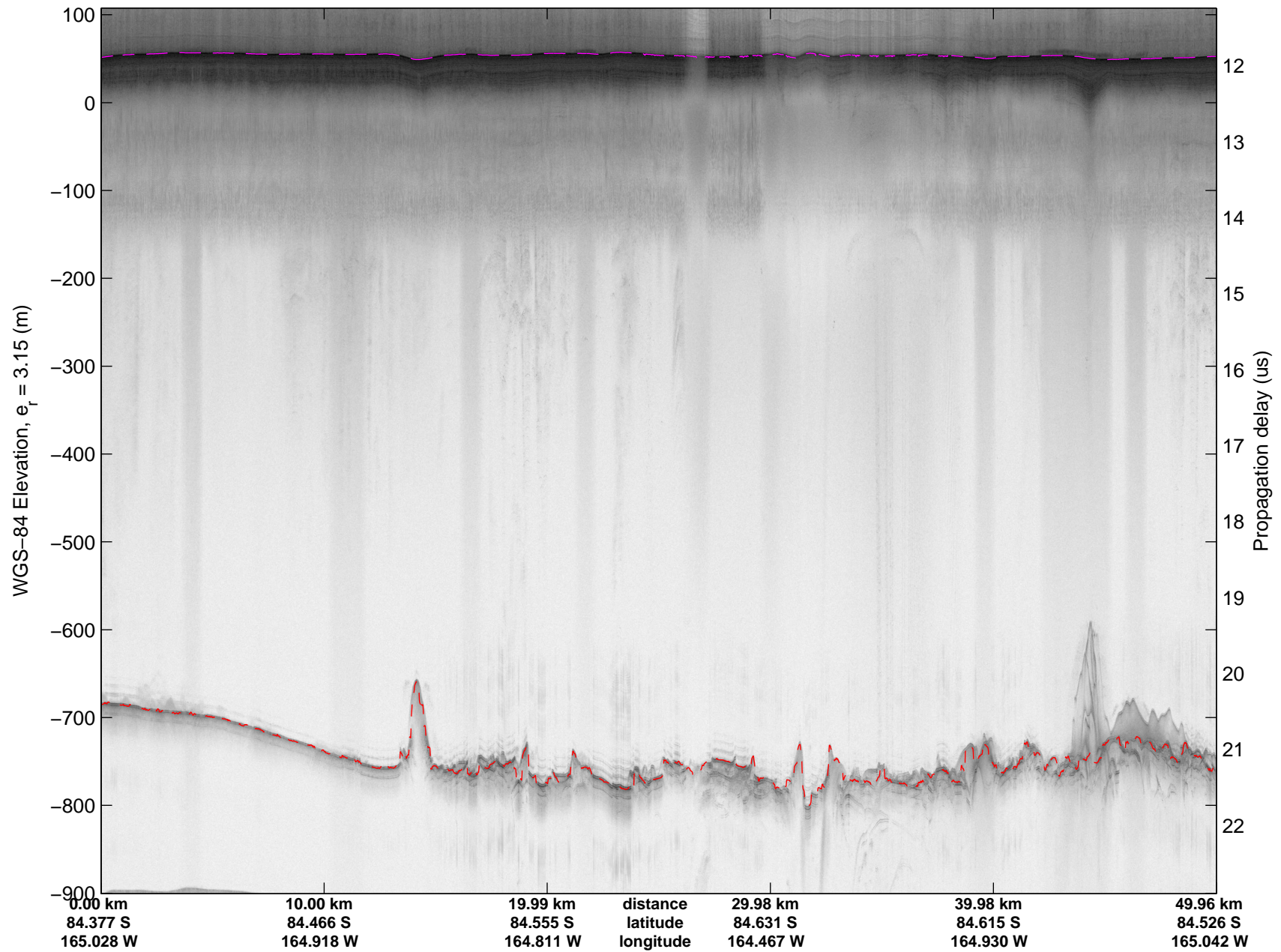


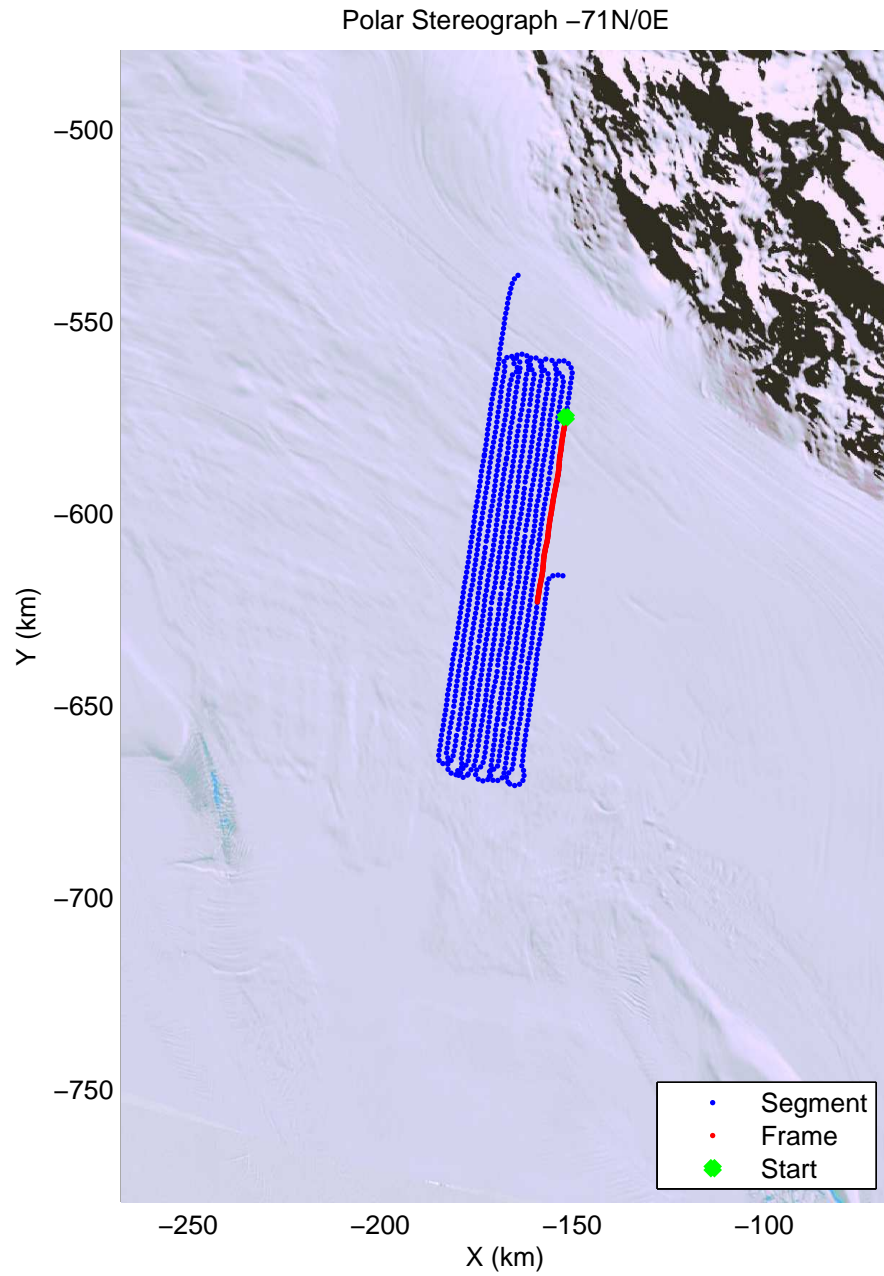

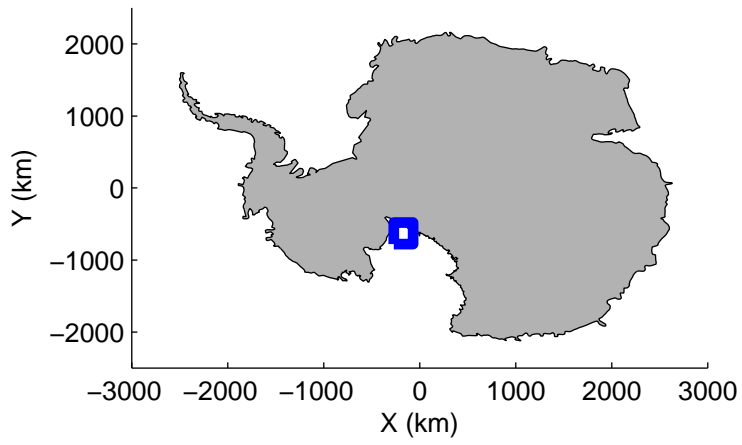


mcords4 2013_Antarctica_Basler: "Whillans Grounding Line South 2" 20140104_04_024: 02:43:51.6 to 02:55:58.8 GPS




mcords4 2013_Antarctica_Basler: "Whillans Grounding Line South 2" 20140104_04_024: 02:43:51.6 to 02:55:58.8 GPS

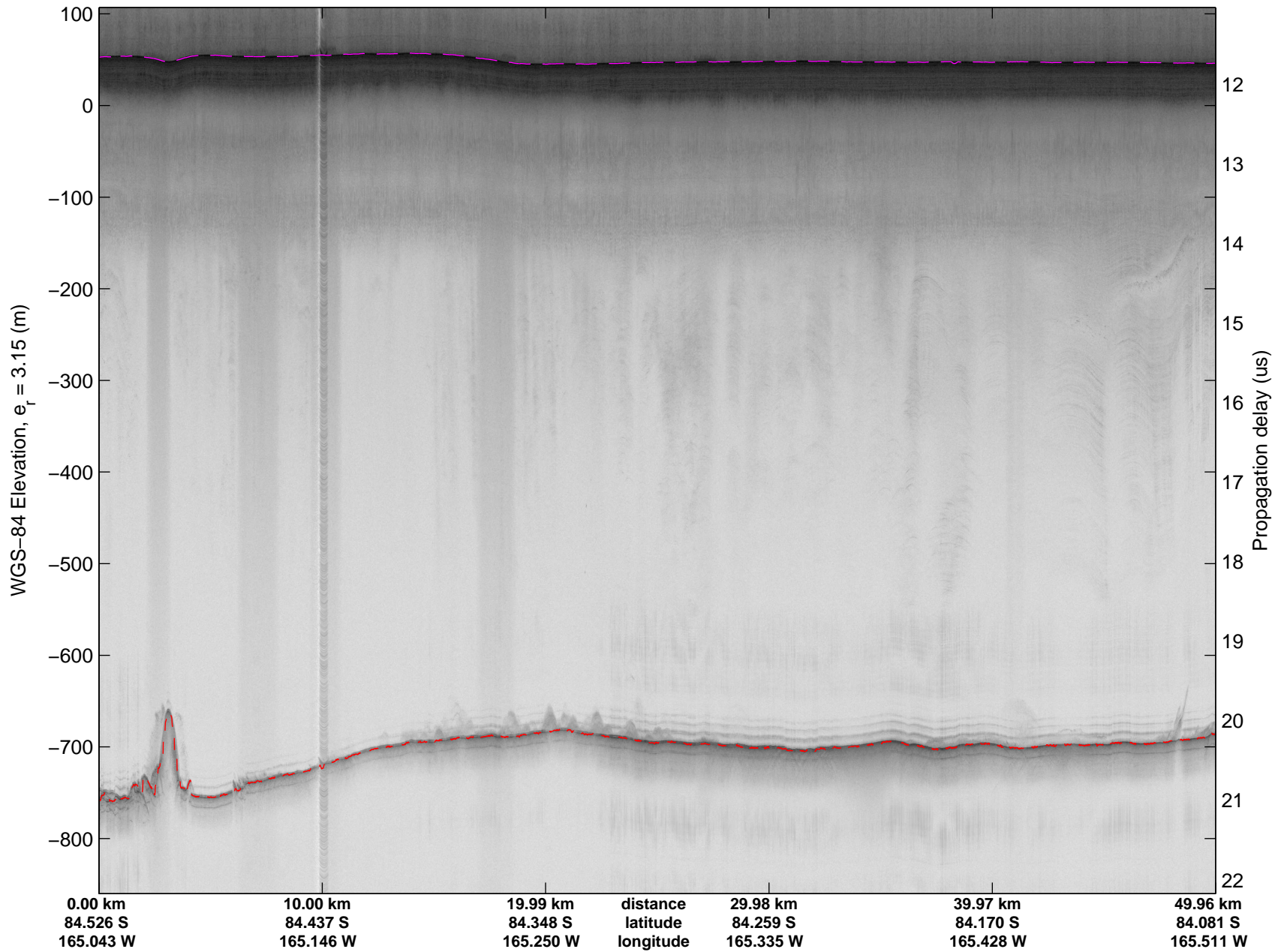


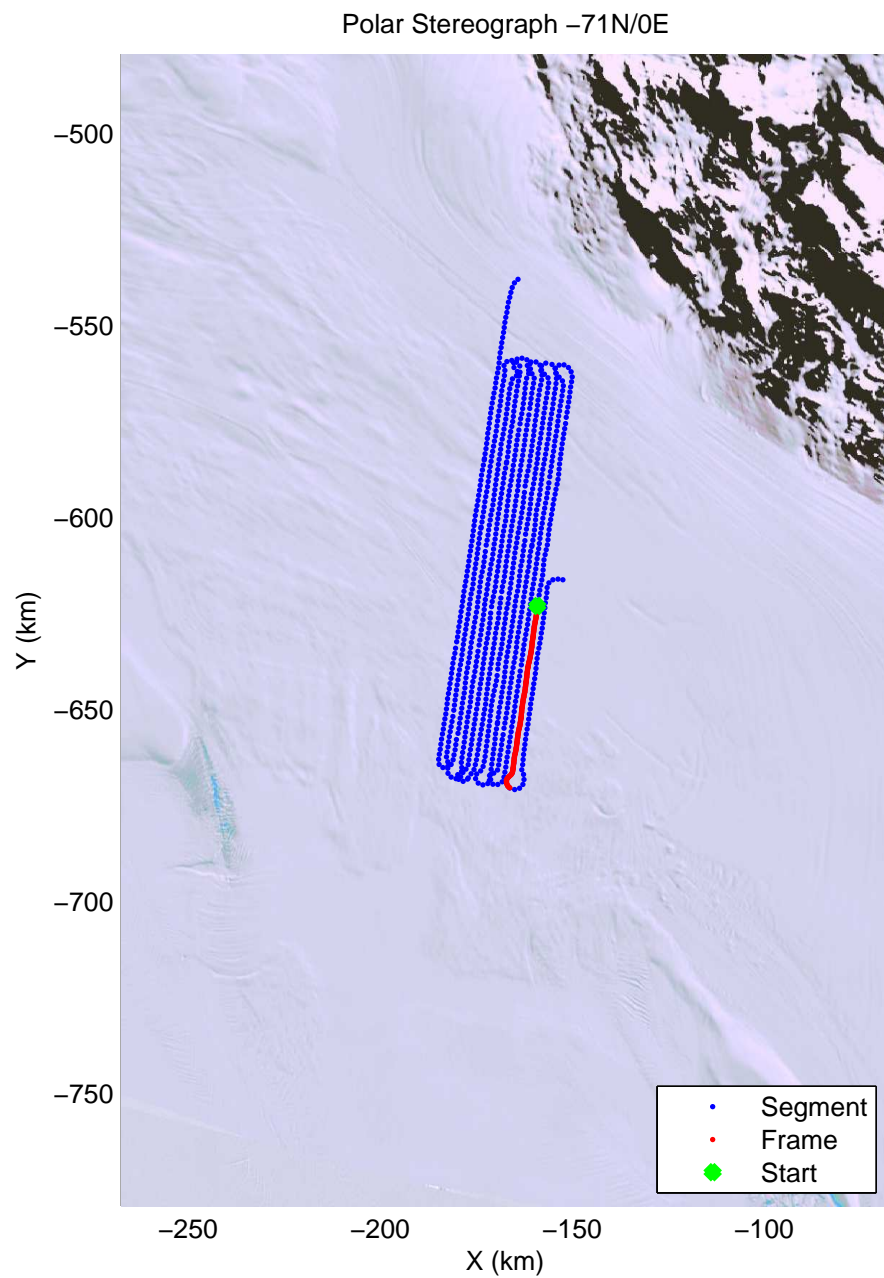
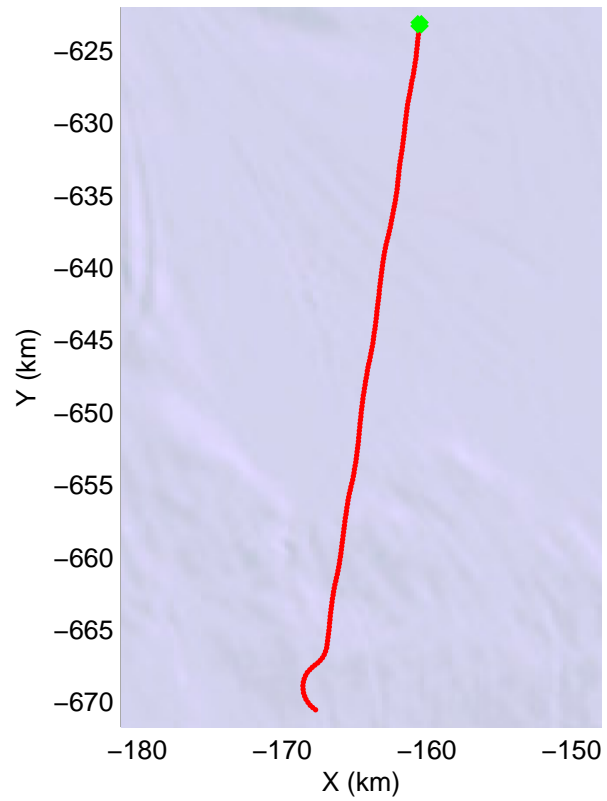
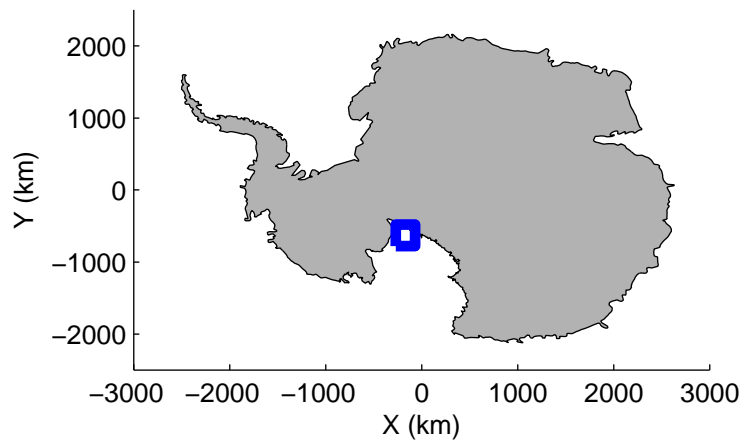


mcords4 2013_Antarctica_Basler: "Whillans Grounding Line South 2" 20140104_04_025: 02:55:59.2 to 03:07:36.9 GPS




mcords4 2013_Antarctica_Basler: "Whillans Grounding Line South 2" 20140104_04_025: 02:55:59.2 to 03:07:36.9 GPS




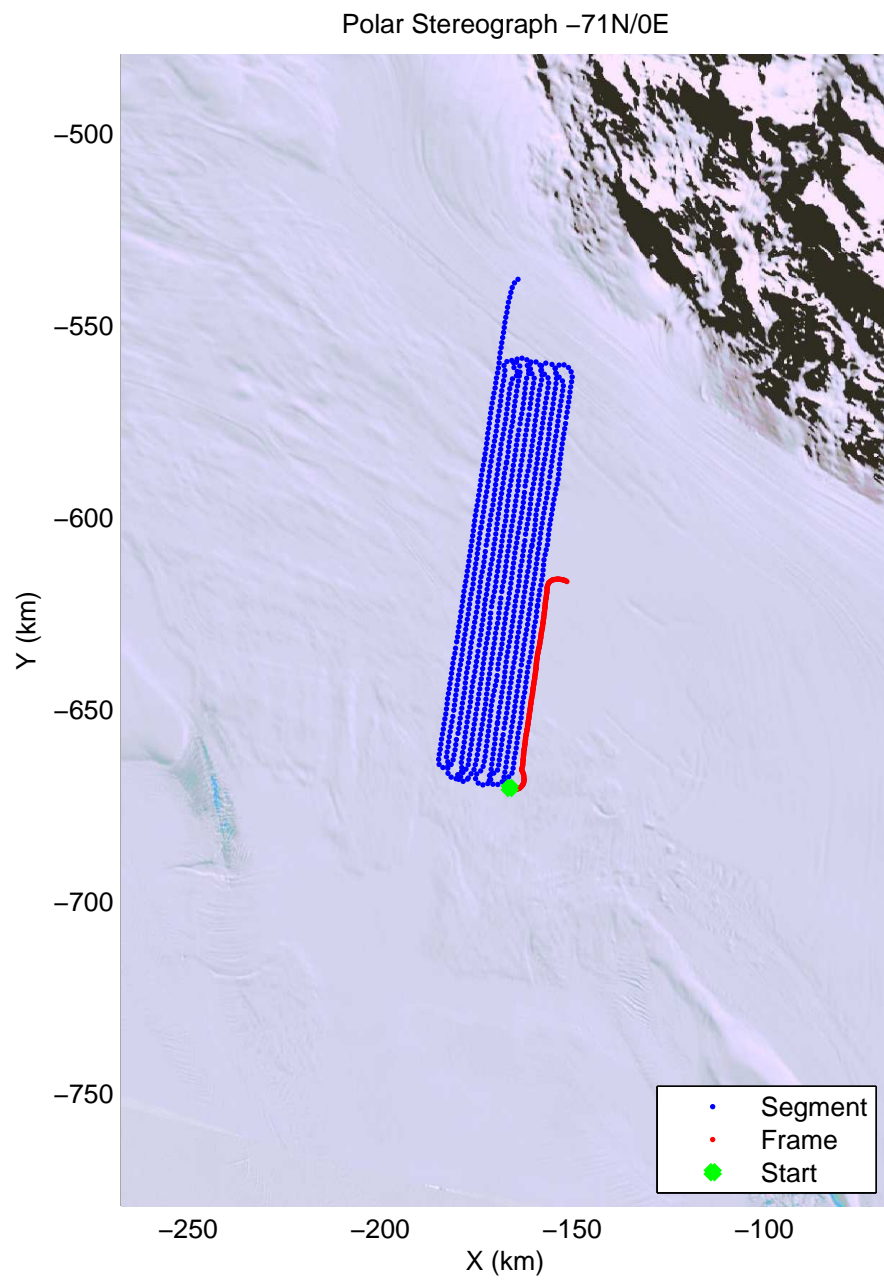
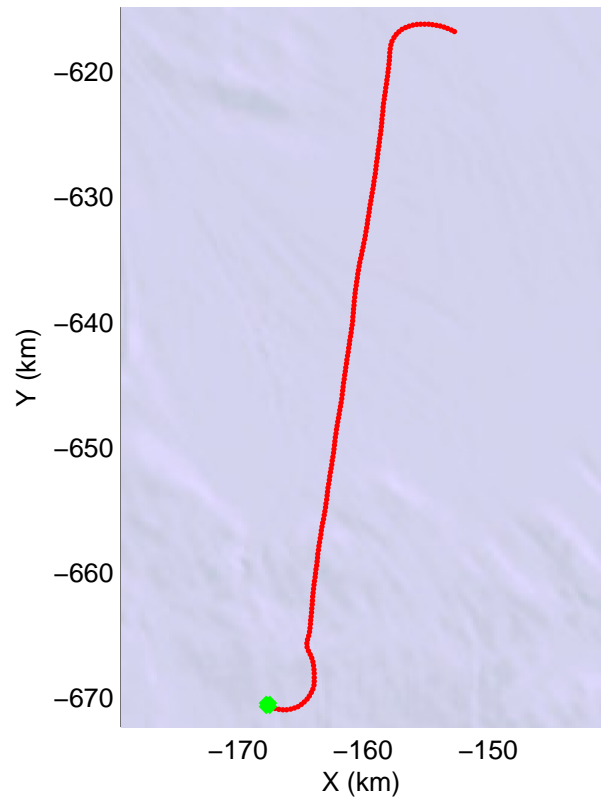
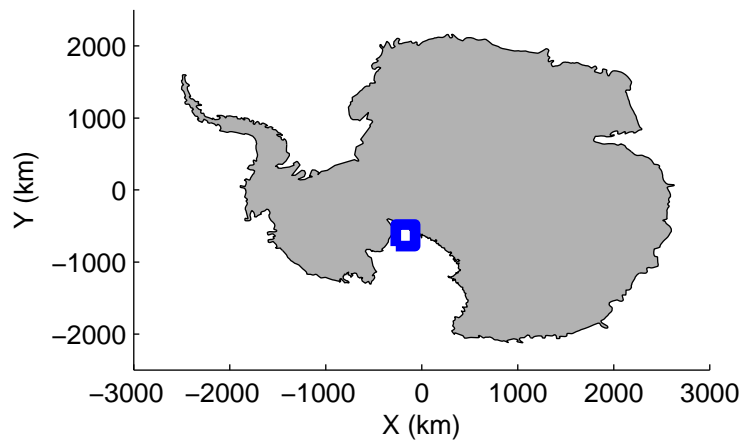


mcords4 2013_Antarctica_Basler: "Whillans Grounding Line South 2" 20140104_04_026: 03:07:37.4 to 03:19:20.2 GPS




mcords4 2013_Antarctica_Basler: "Whillans Grounding Line South 2" 20140104_04_026: 03:07:37.4 to 03:19:20.2 GPS





mcords4 2013_Antarctica_Basler: "Whillans Grounding Line South 2" 20140104_04_027: 03:19:20.7 to 03:33:58.4 GPS



mcords4 2013_Antarctica_Basler: "Whillans Grounding Line South 2" 20140104_04_027: 03:19:20.7 to 03:33:58.4 GPS

