
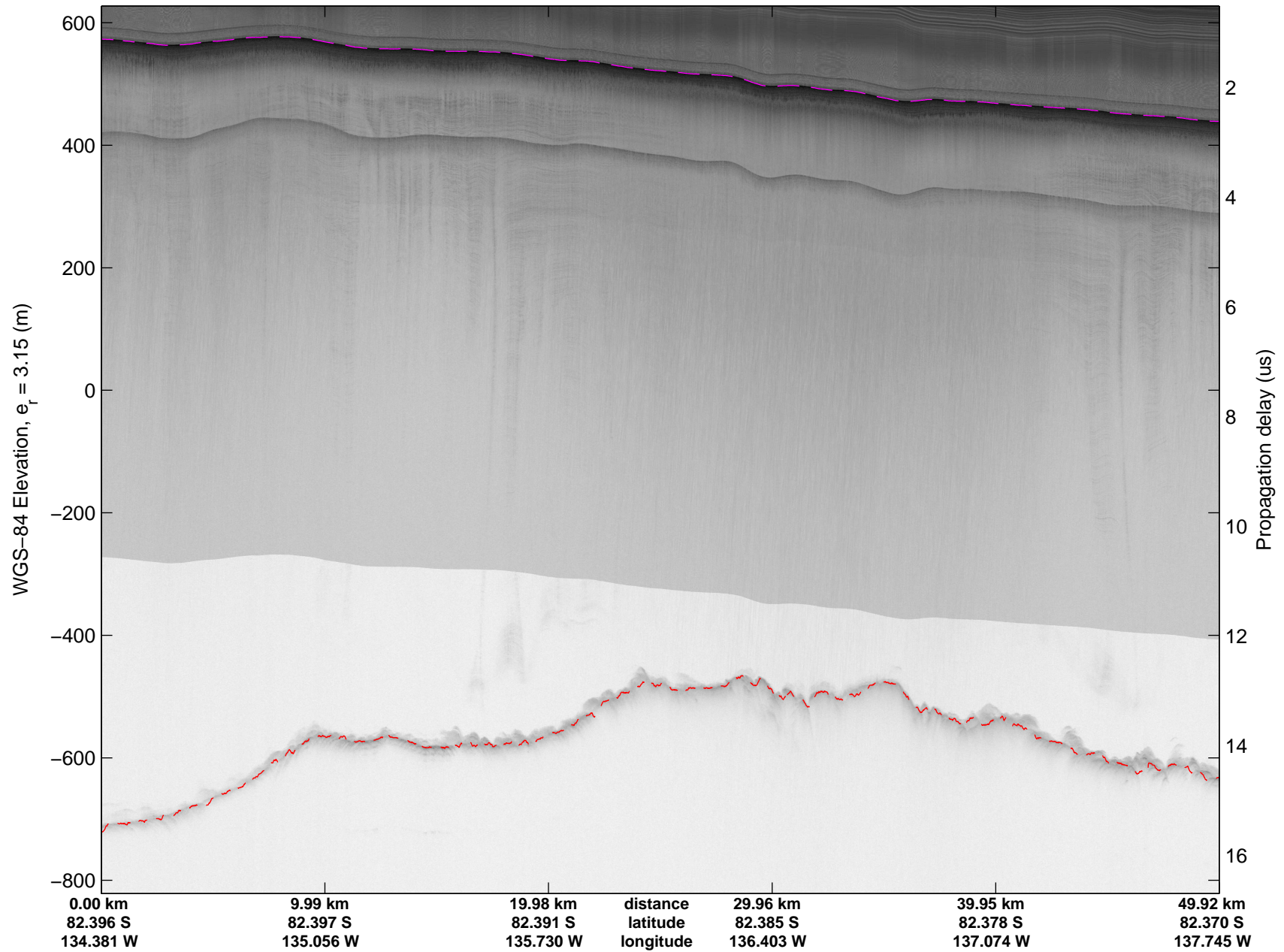
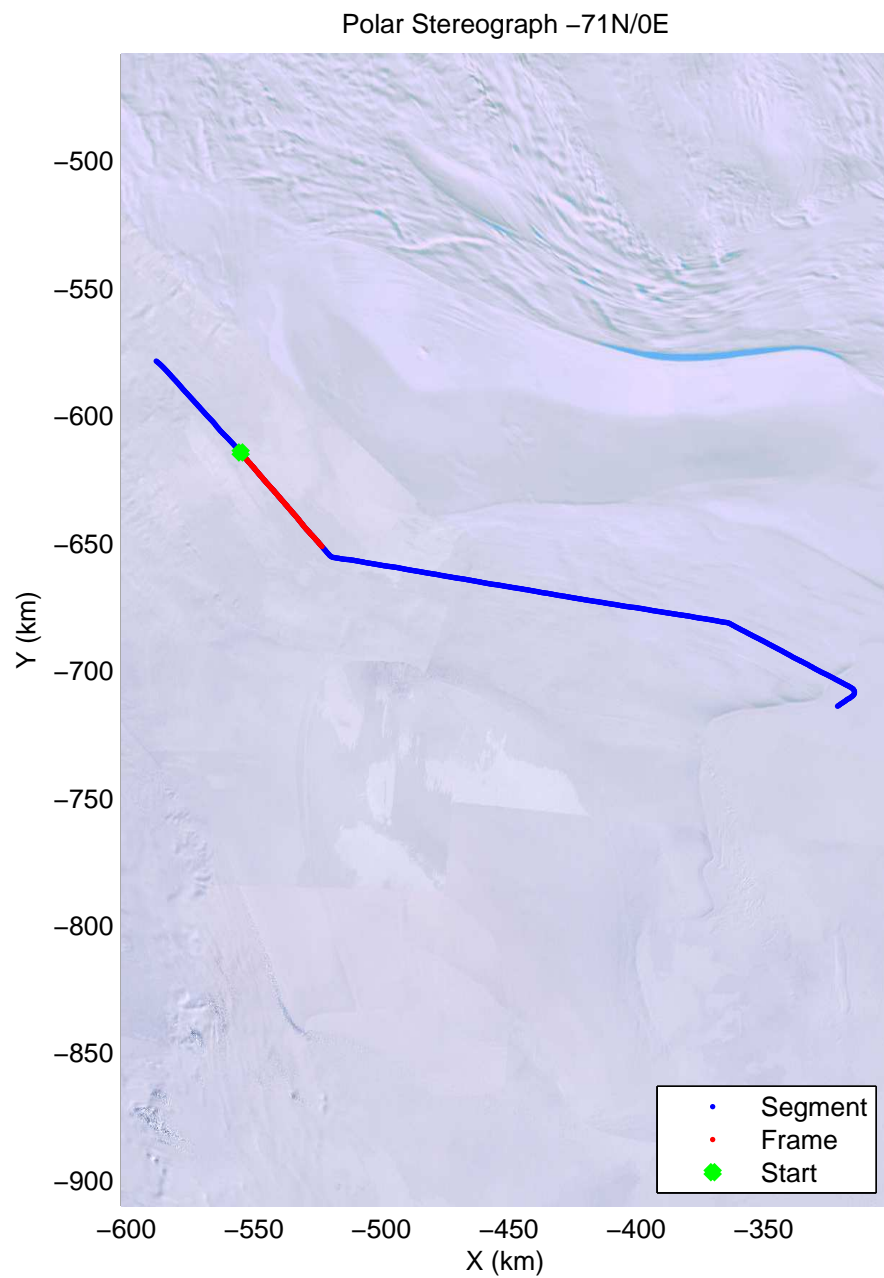
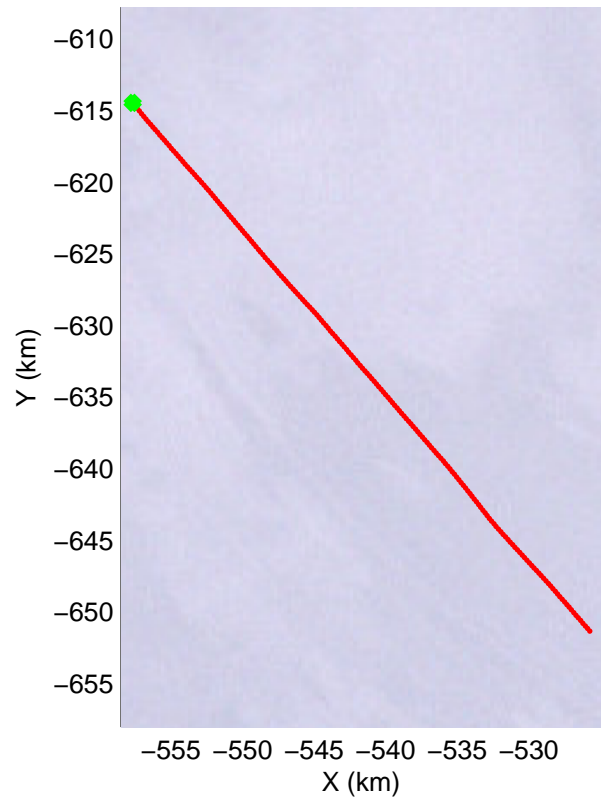
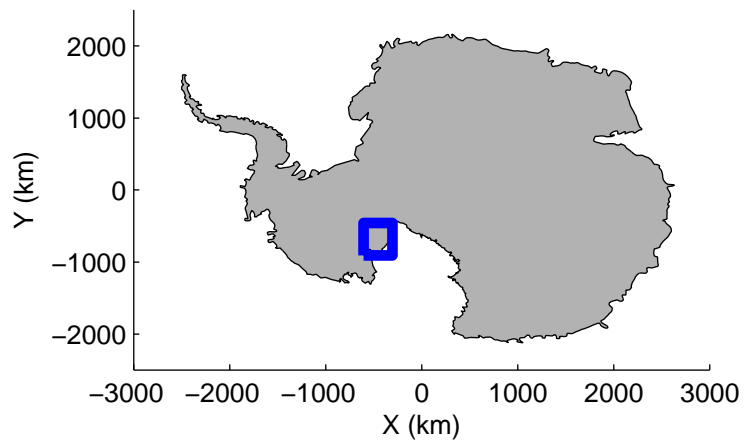


mcords4 2013_Antarctica_Basler: "Kamb Along Flow" 20131227_06_001: -2:55:48.7 to -1:07:34.6 GPS




mcords4 2013_Antarctica_Basler: "Kamb Along Flow" 20131227_06_001: -2:55:48.7 to -1:07:34.6 GPS




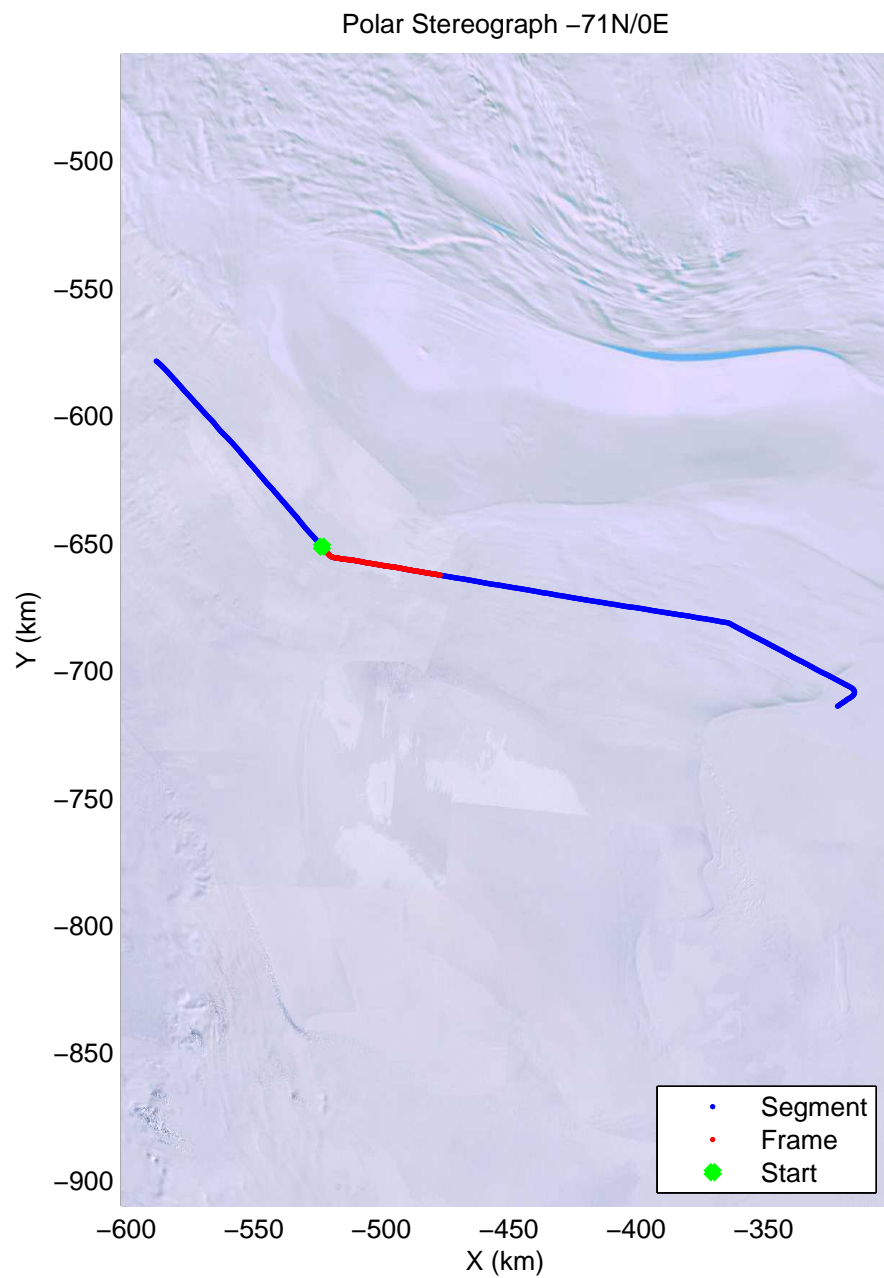
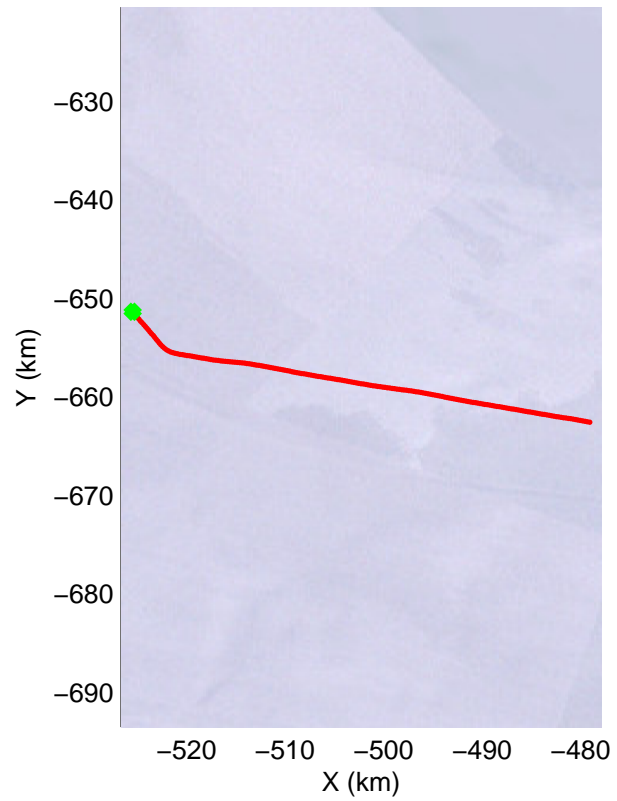
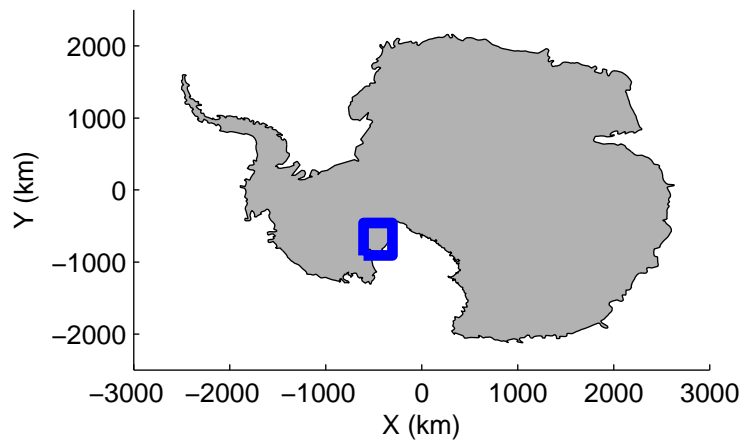


mcords4 2013_Antarctica_Basler: "Kamb Along Flow" 20131227_06_002: -1:07:35.1 to -1:19:27.0 GPS




mcords4 2013_Antarctica_Basler: "Kamb Along Flow" 20131227_06_002: -1:07:35.1 to -1:19:27.0 GPS

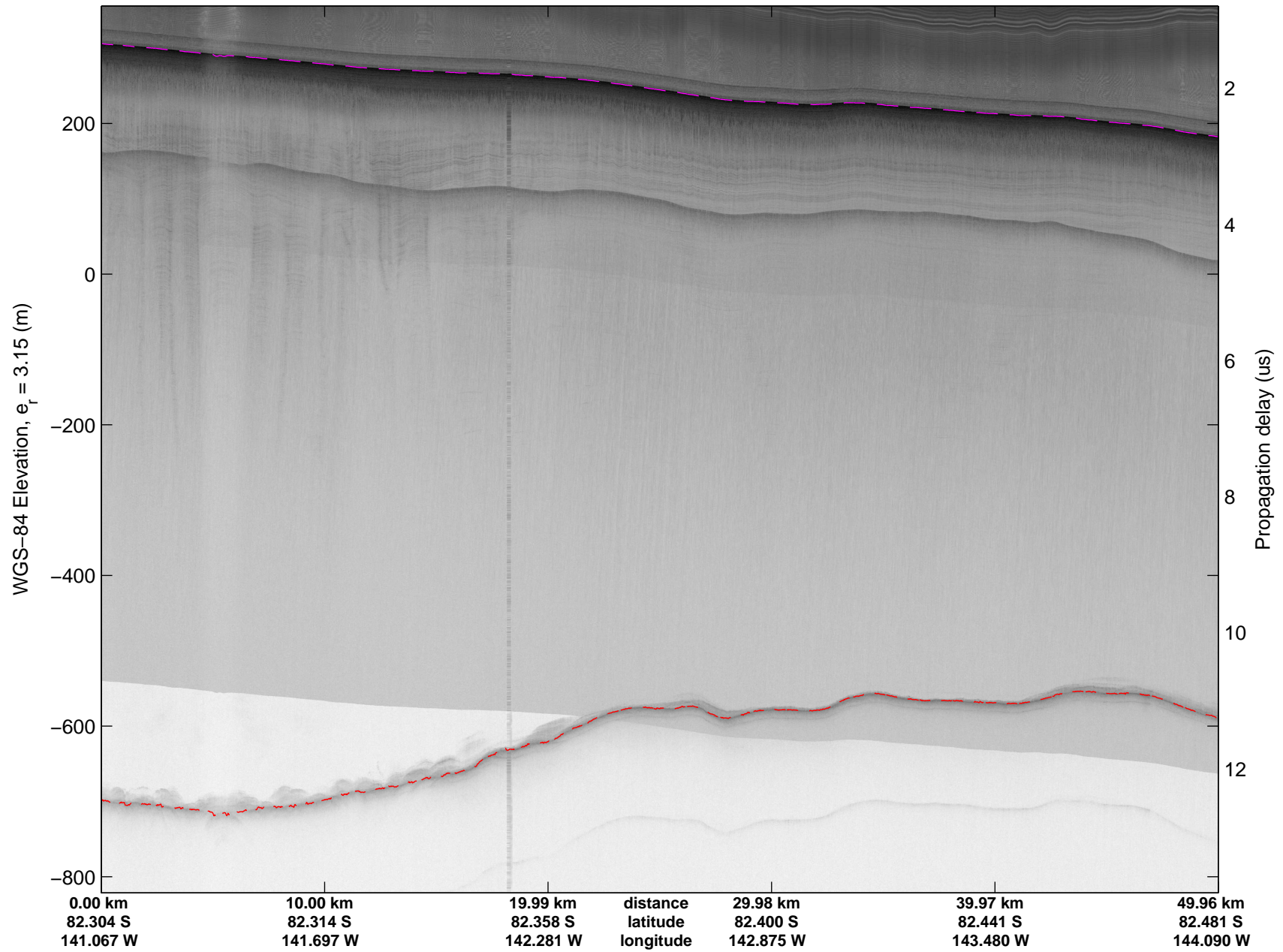


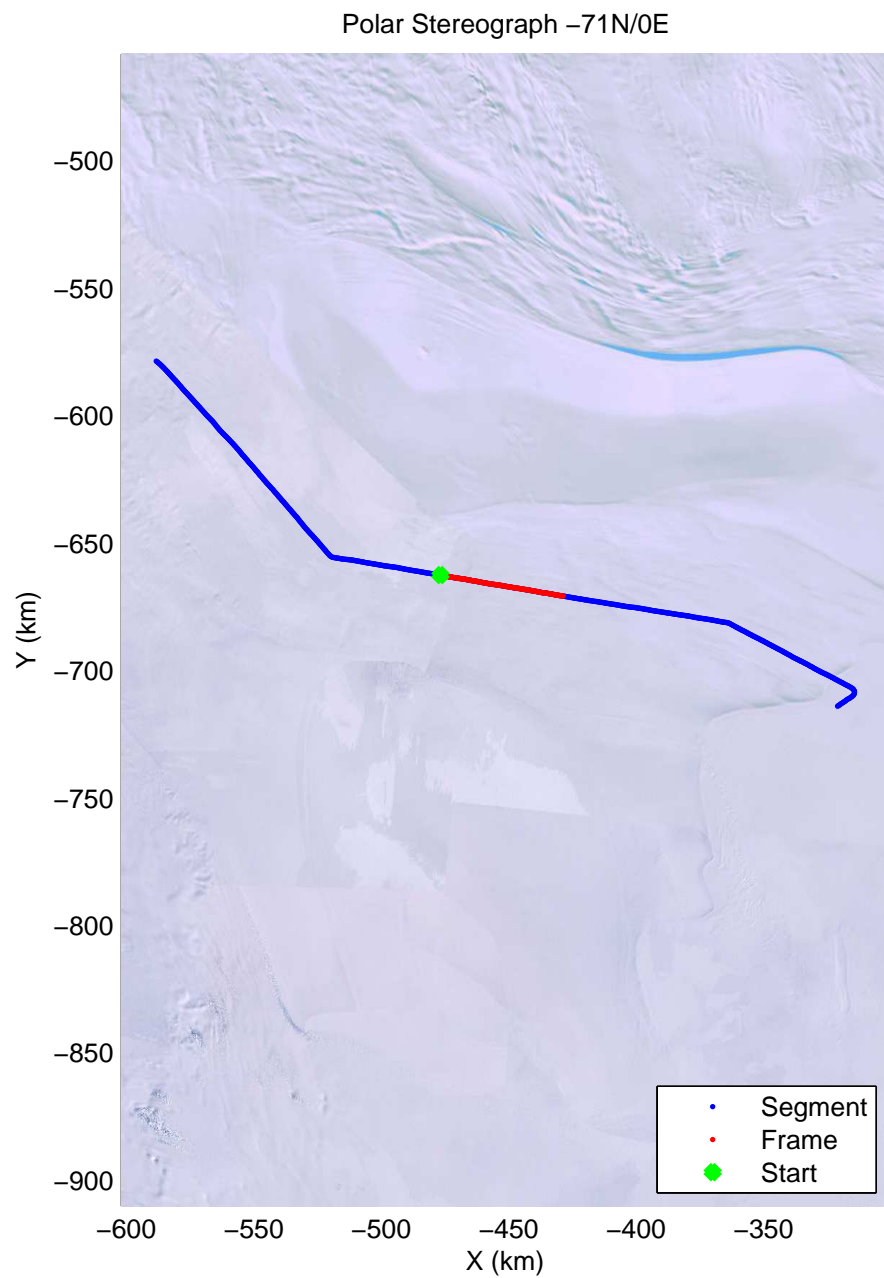

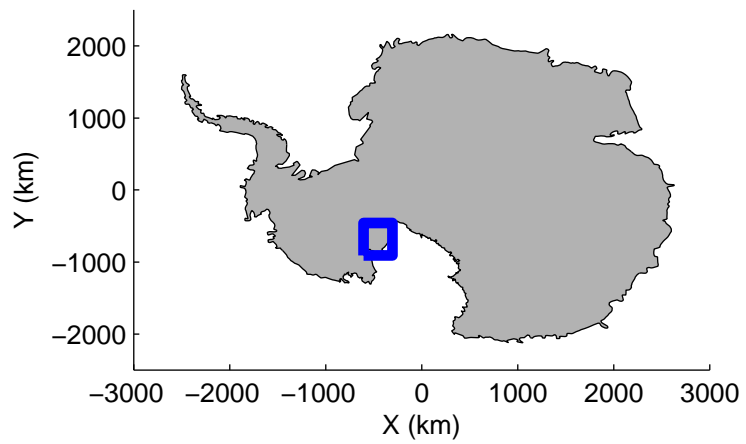


mcords4 2013_Antarctica_Basler: "Kamb Along Flow" 20131227_06_003: -1:19:27.5 to -1:31:27.5 GPS




mcords4 2013_Antarctica_Basler: "Kamb Along Flow" 20131227_06_003: -1:19:27.5 to -1:31:27.5 GPS

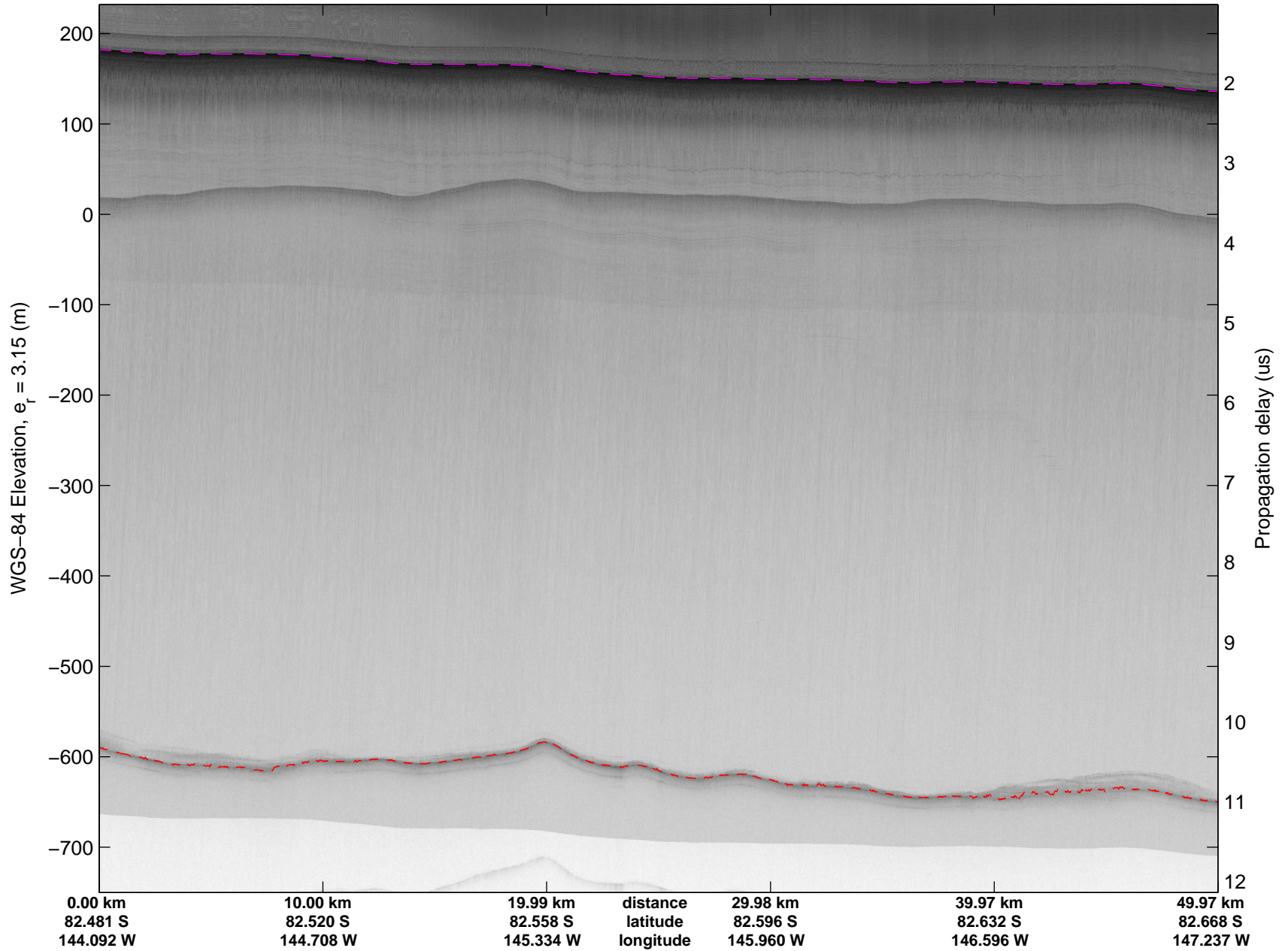


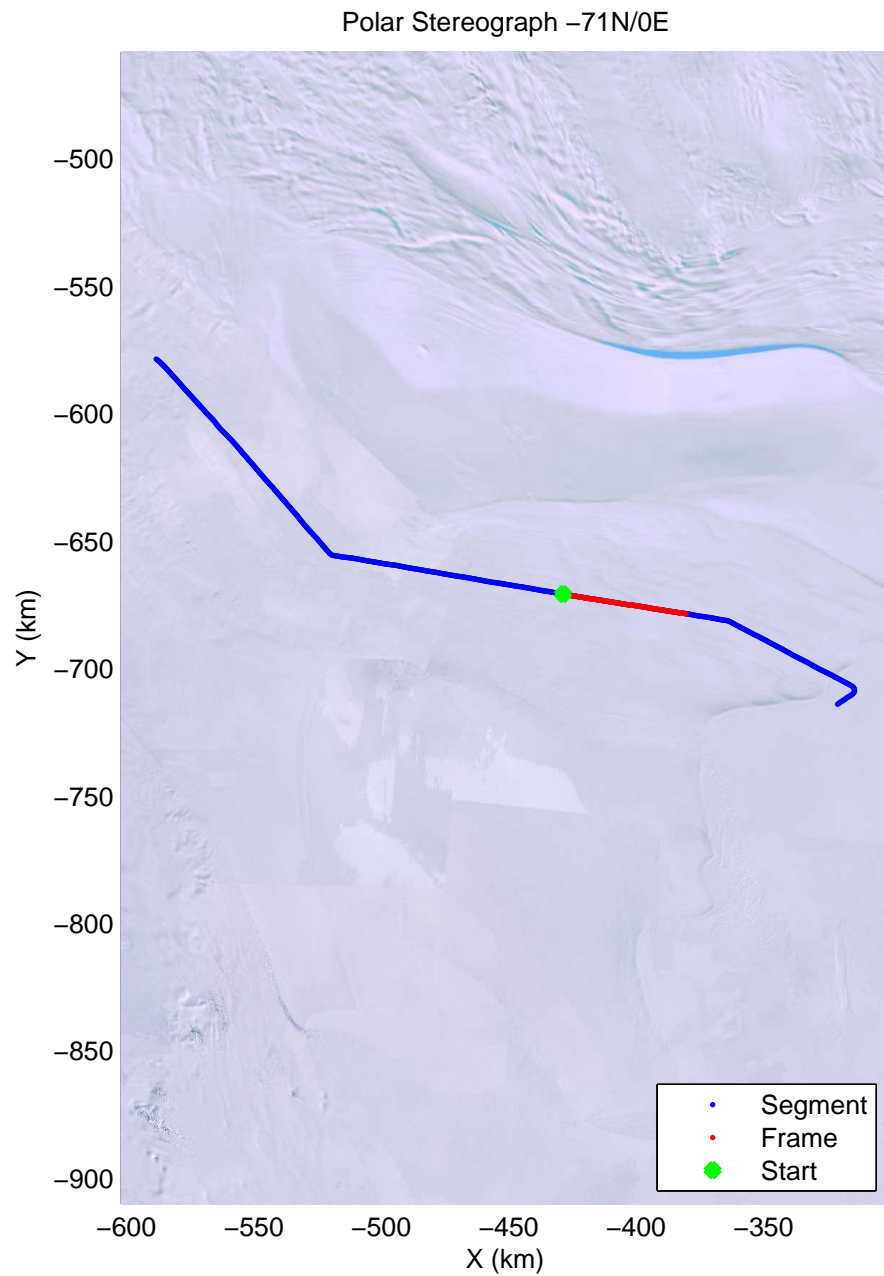
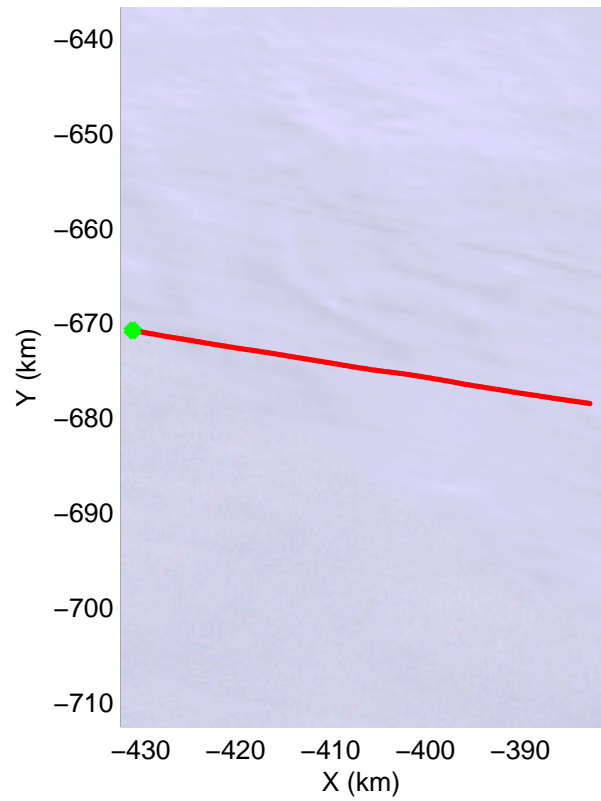
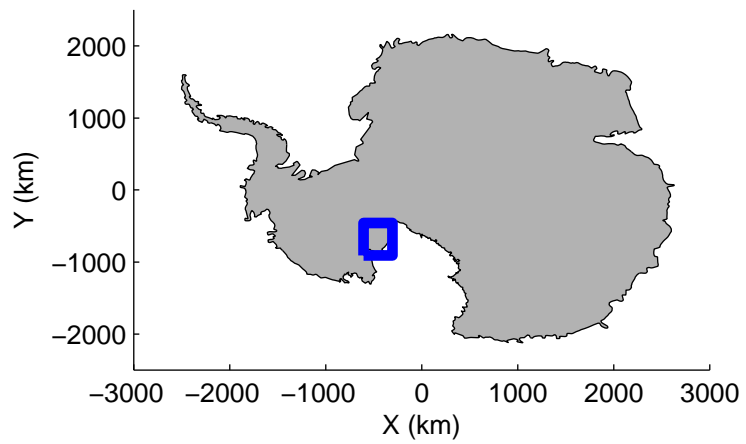


mcords4 2013_Antarctica_Basler: "Kamb Along Flow" 20131227_06_004: -1:31:28.0 to -1:43:27.1 GPS




mcords4 2013_Antarctica_Basler: "Kamb Along Flow" 20131227_06_004: -1:31:28.0 to -1:43:27.1 GPS

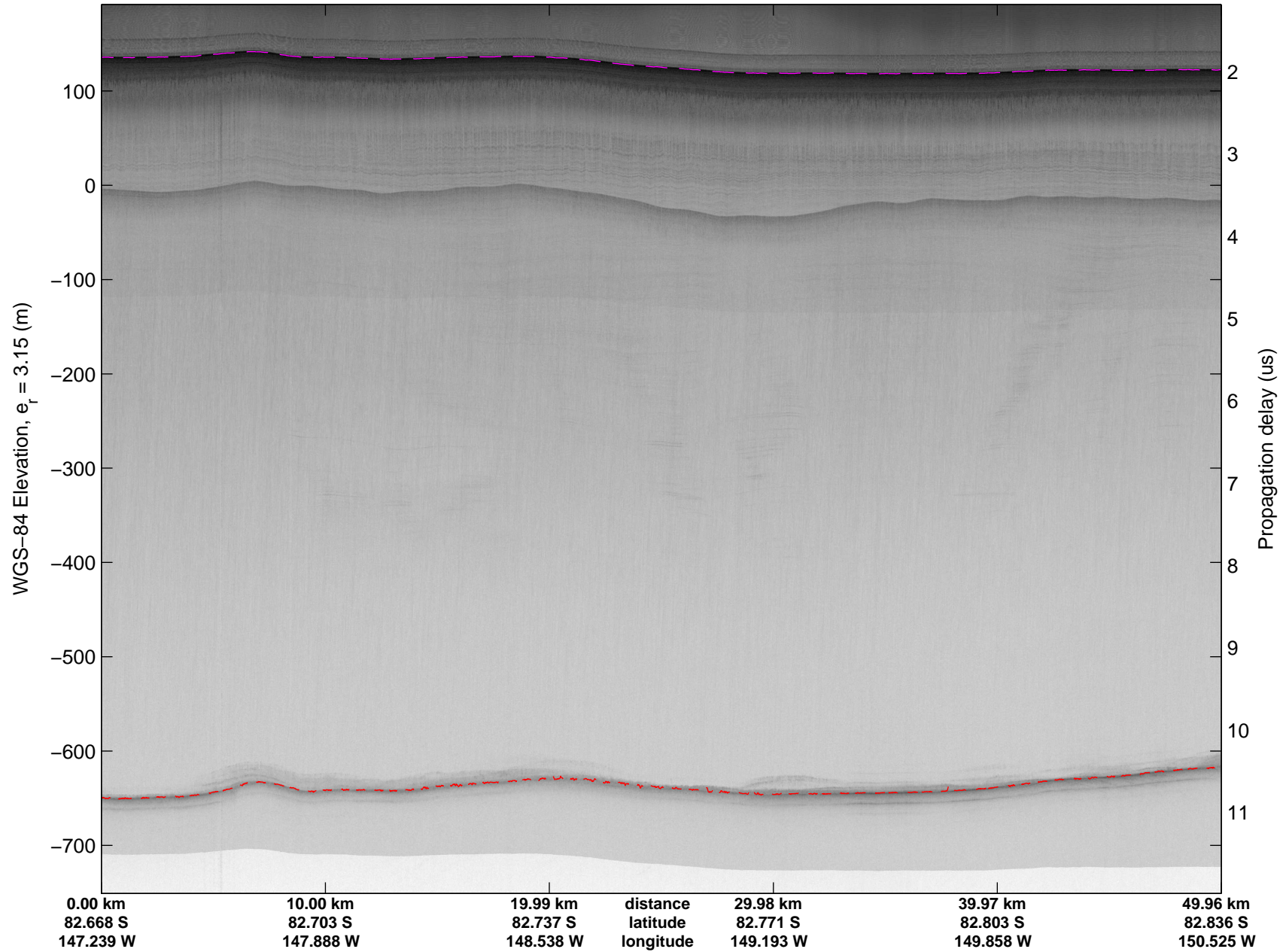


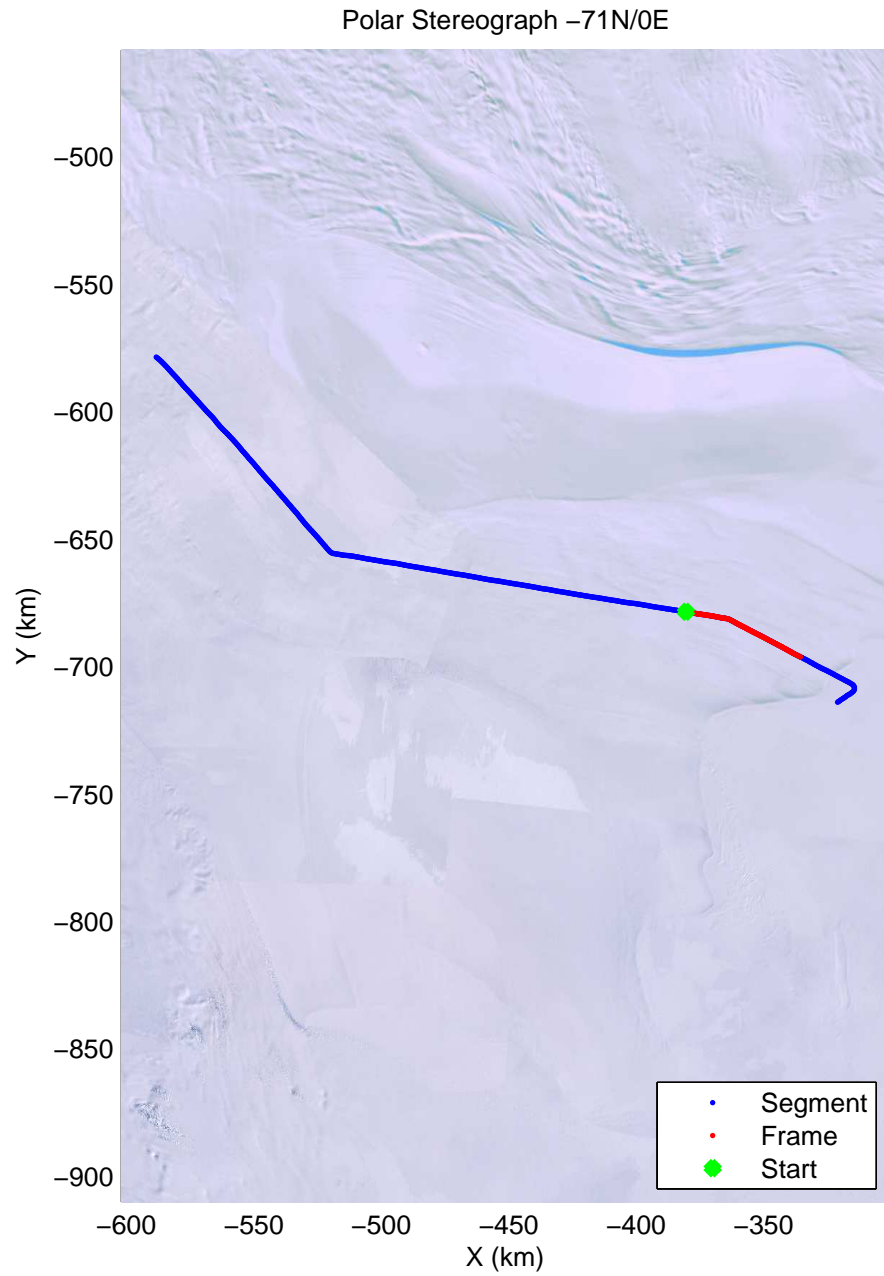
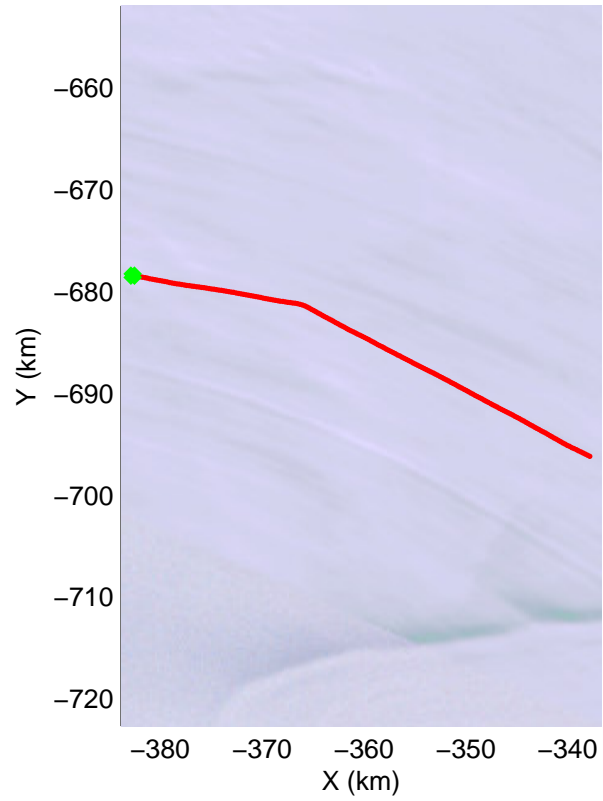
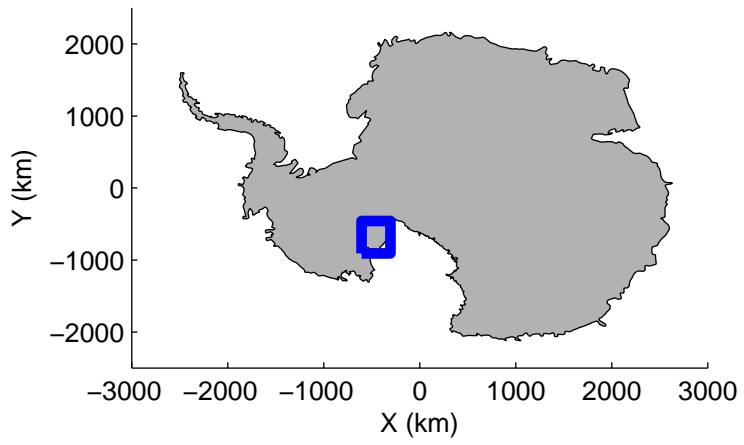


mcords4 2013_Antarctica_Basler: "Kamb Along Flow" 20131227_06_005: -1:43:27.6 to -1:55:22.6 GPS




mcords4 2013_Antarctica_Basler: "Kamb Along Flow" 20131227_06_005: -1:43:27.6 to -1:55:22.6 GPS




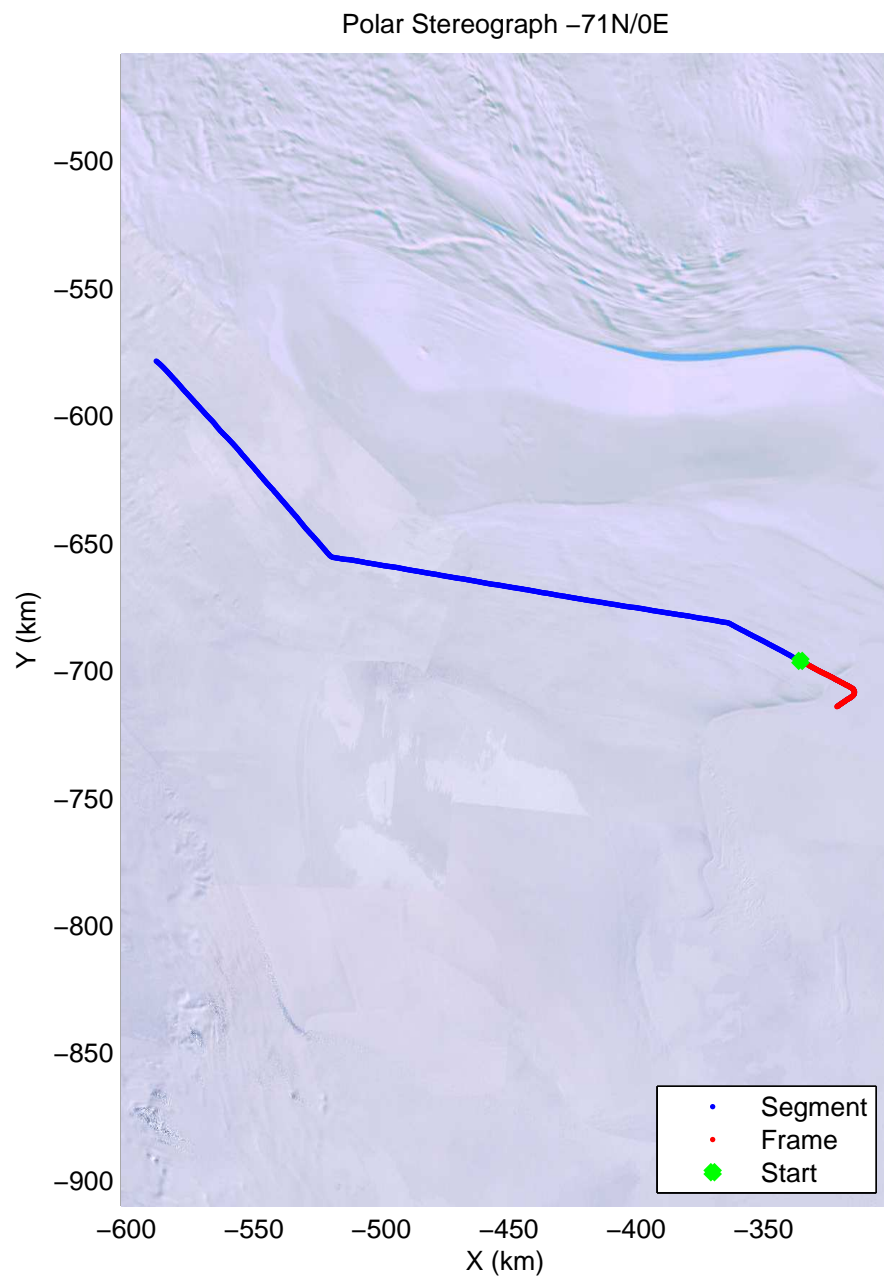

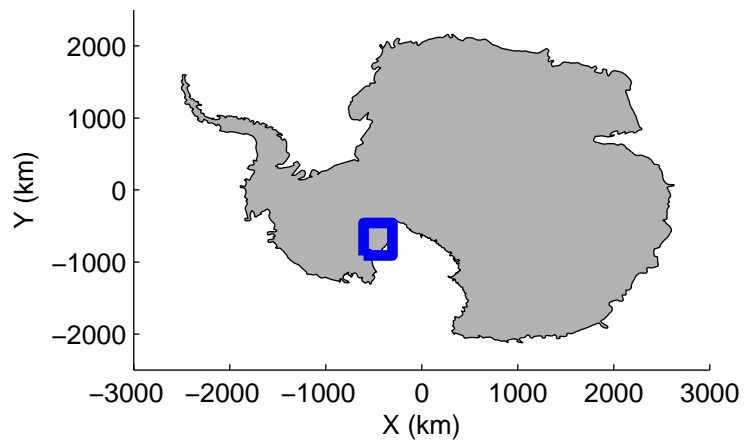


mcords4 2013_Antarctica_Basler: "Kamb Along Flow" 20131227_06_006: -1:55:23.1 to 00:07:21.3 GPS




mcords4 2013_Antarctica_Basler: "Kamb Along Flow" 20131227_06_006: -1:55:23.1 to 00:07:21.3 GPS





mcords4 2013_Antarctica_Basler: "Kamb Along Flow" 20131227_06_007: 00:07:21.8 to 00:15:24.3 GPS



mcords4 2013_Antarctica_Basler: "Kamb Along Flow" 20131227_06_007: 00:07:21.8 to 00:15:24.3 GPS

