
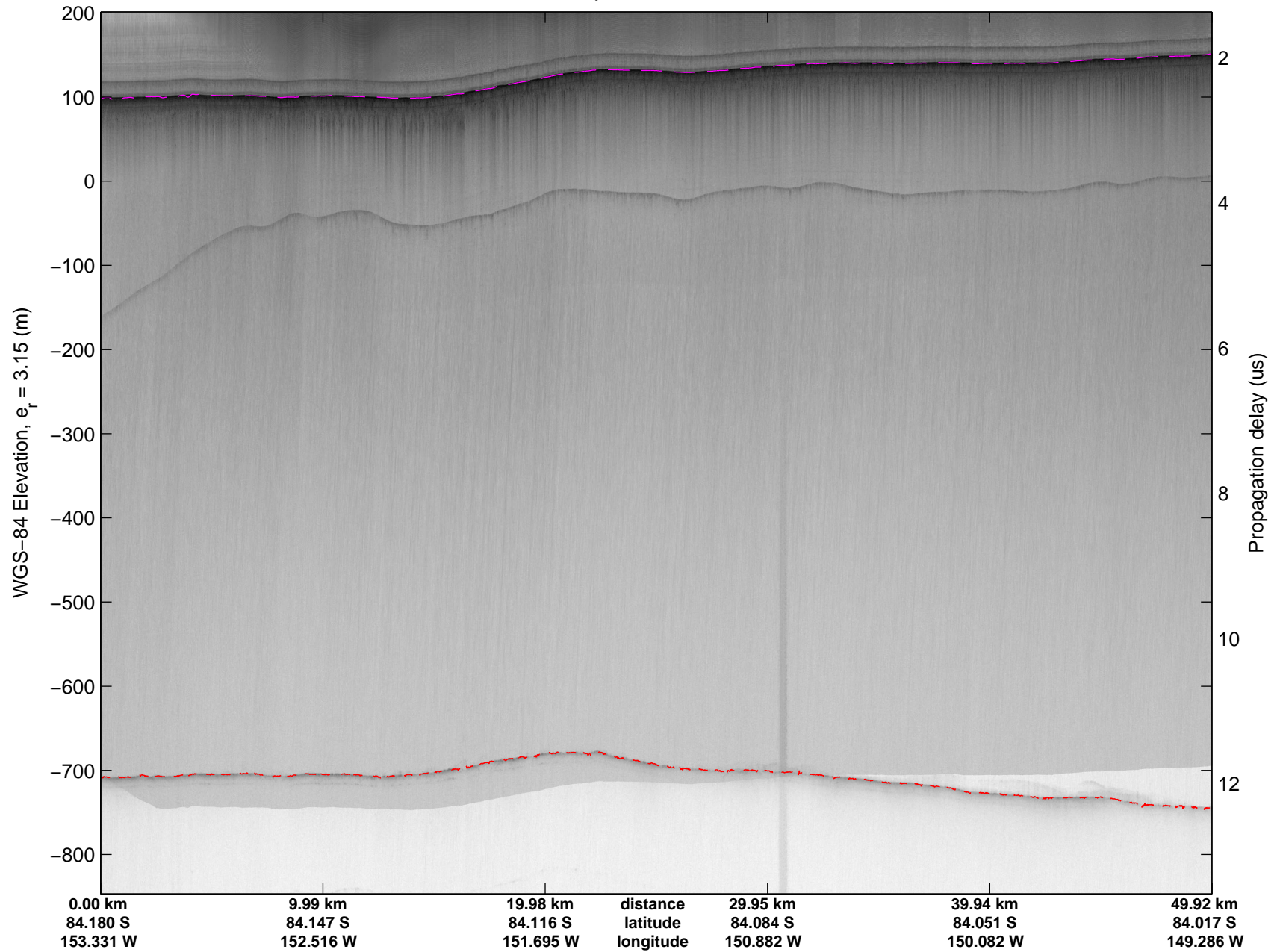
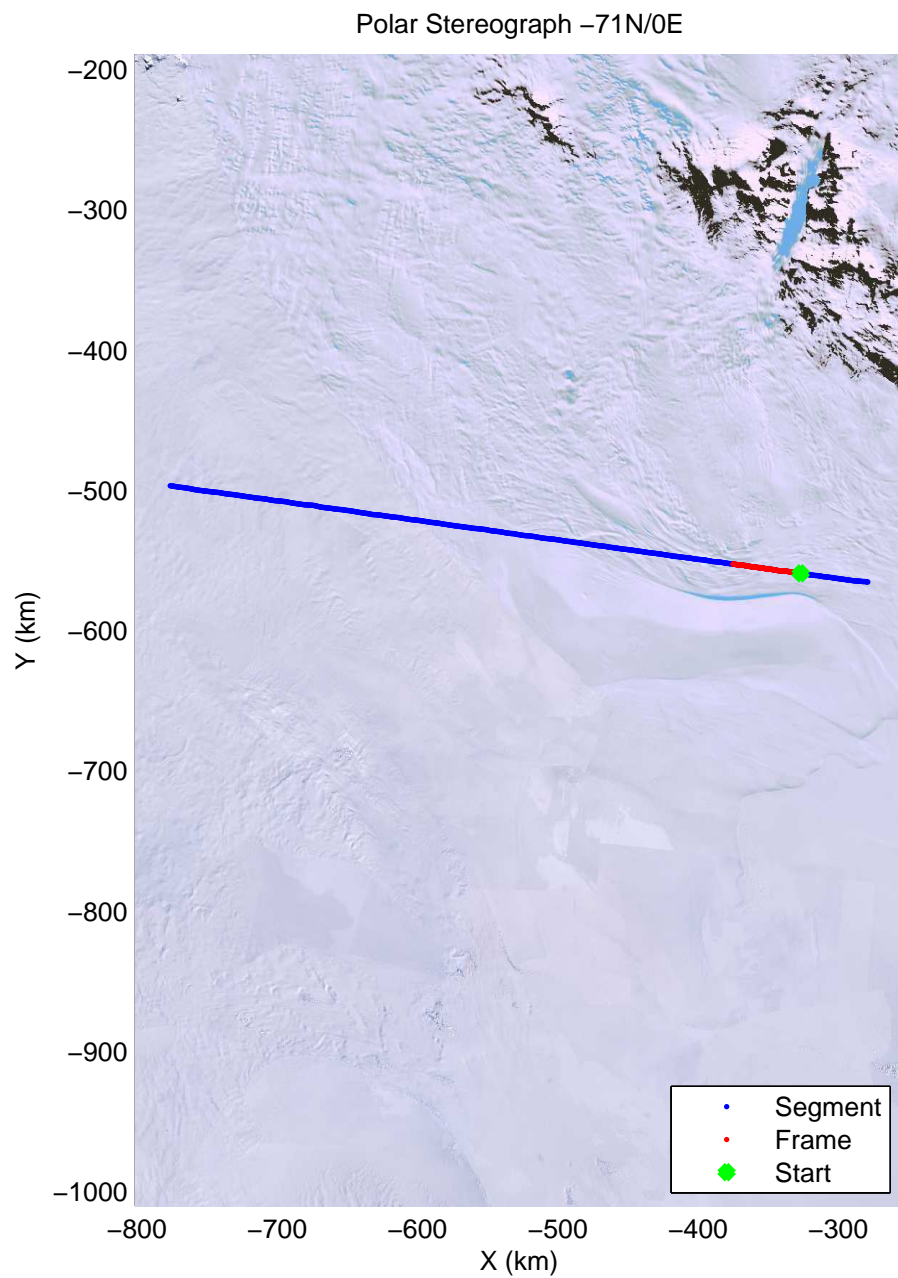
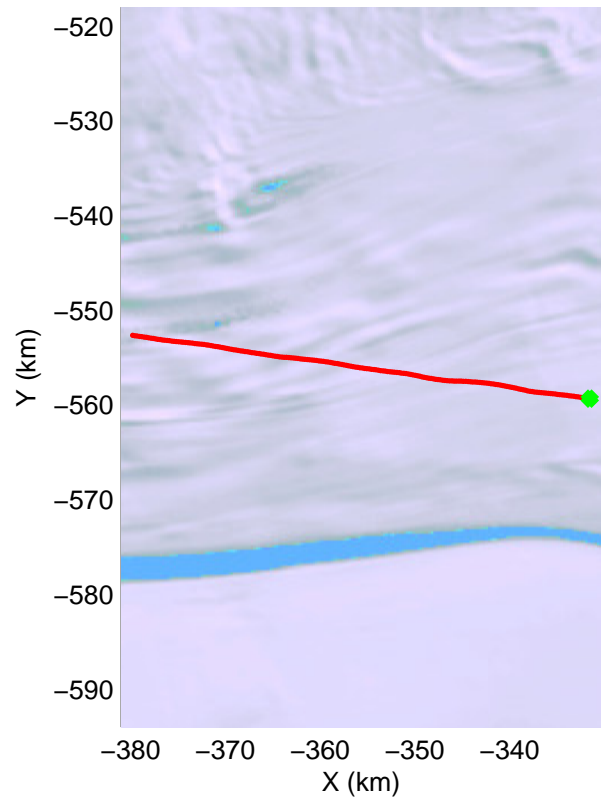
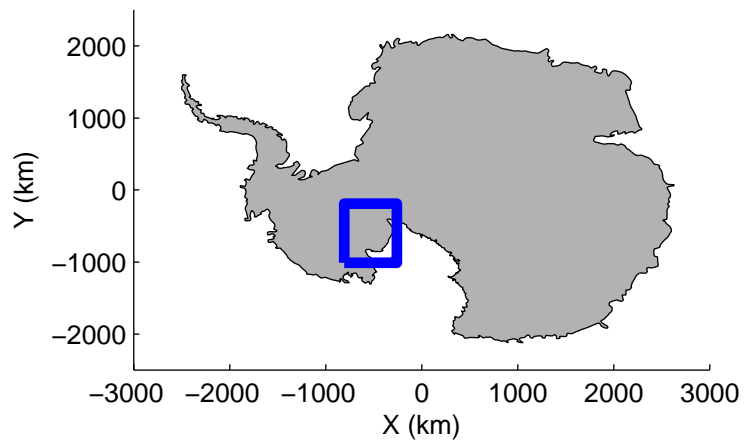


mcords4 2013_Antarctica_Basler: "WAIS and Byrd Cores" 20131226_01_001: -3:27:44.6 to -3:39:24.2 GPS




mconds4 2013_Antarctica_Basler: "WAIS and Byrd Cores" 20131226_01_001: -3:27:44.6 to -3:39:24.2 GPS

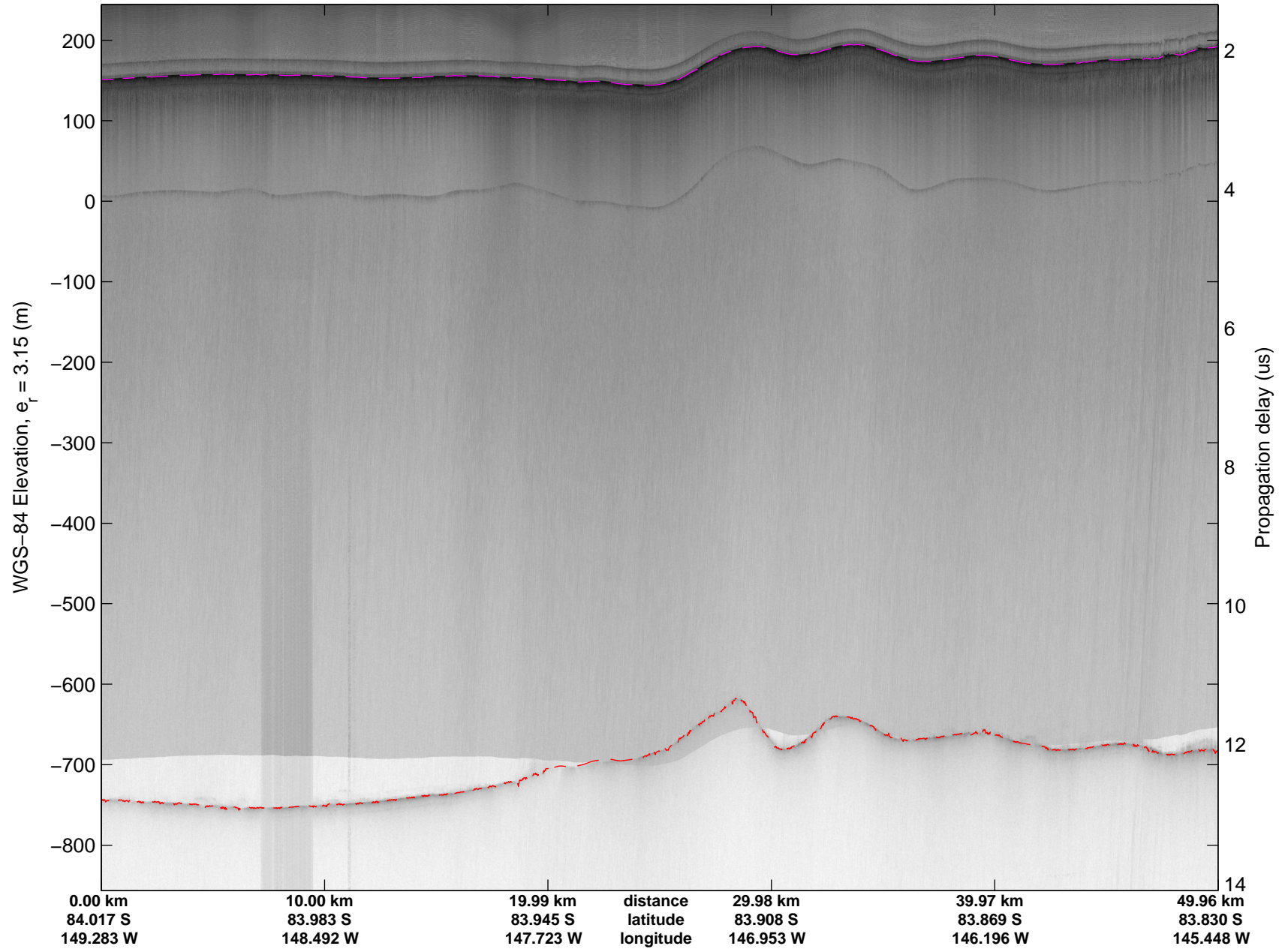


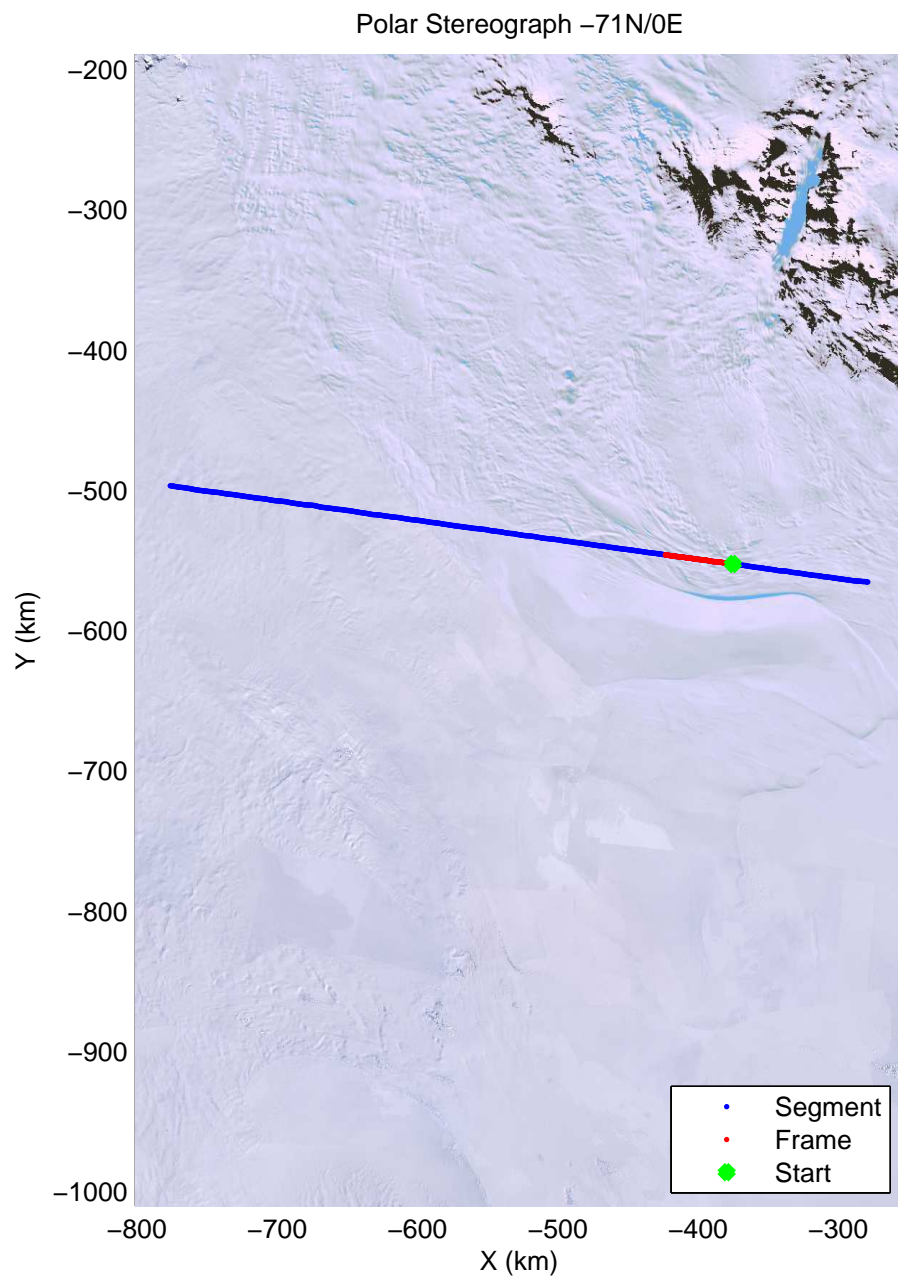
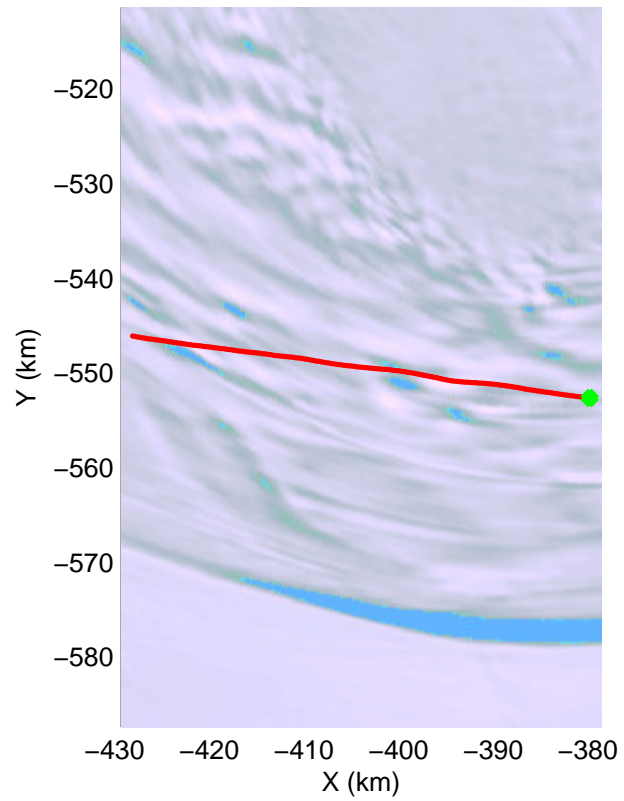
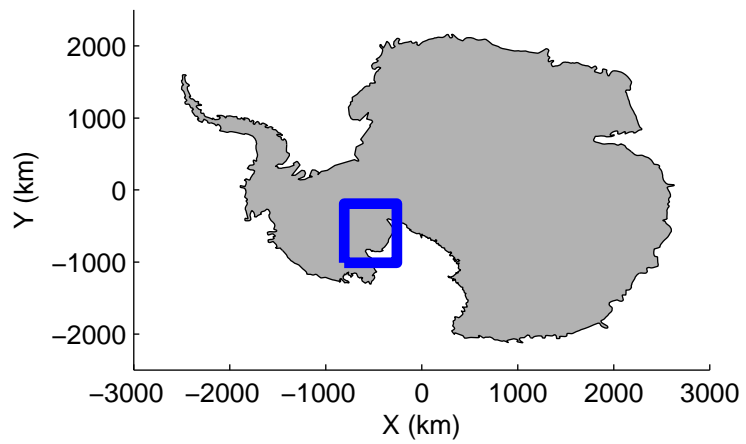


mcords4 2013_Antarctica_Basler: "WAIS and Byrd Cores" 20131226_01_002: -3:39:24.7 to -3:51:00.6 GPS




mcords4 2013_Antarctica_Basler: "WAIS and Byrd Cores" 20131226_01_002: -3:39:24.7 to -3:51:00.6 GPS

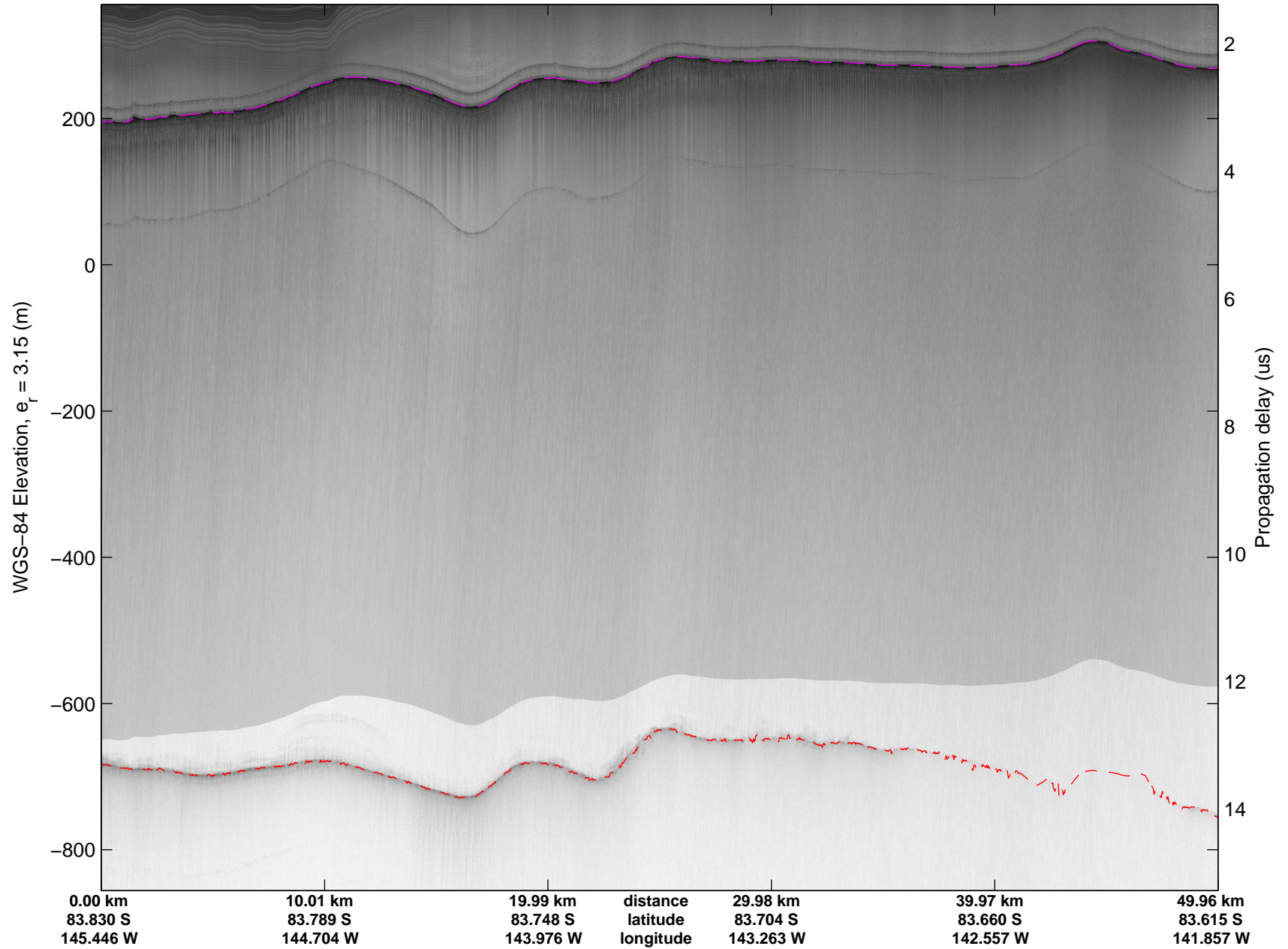


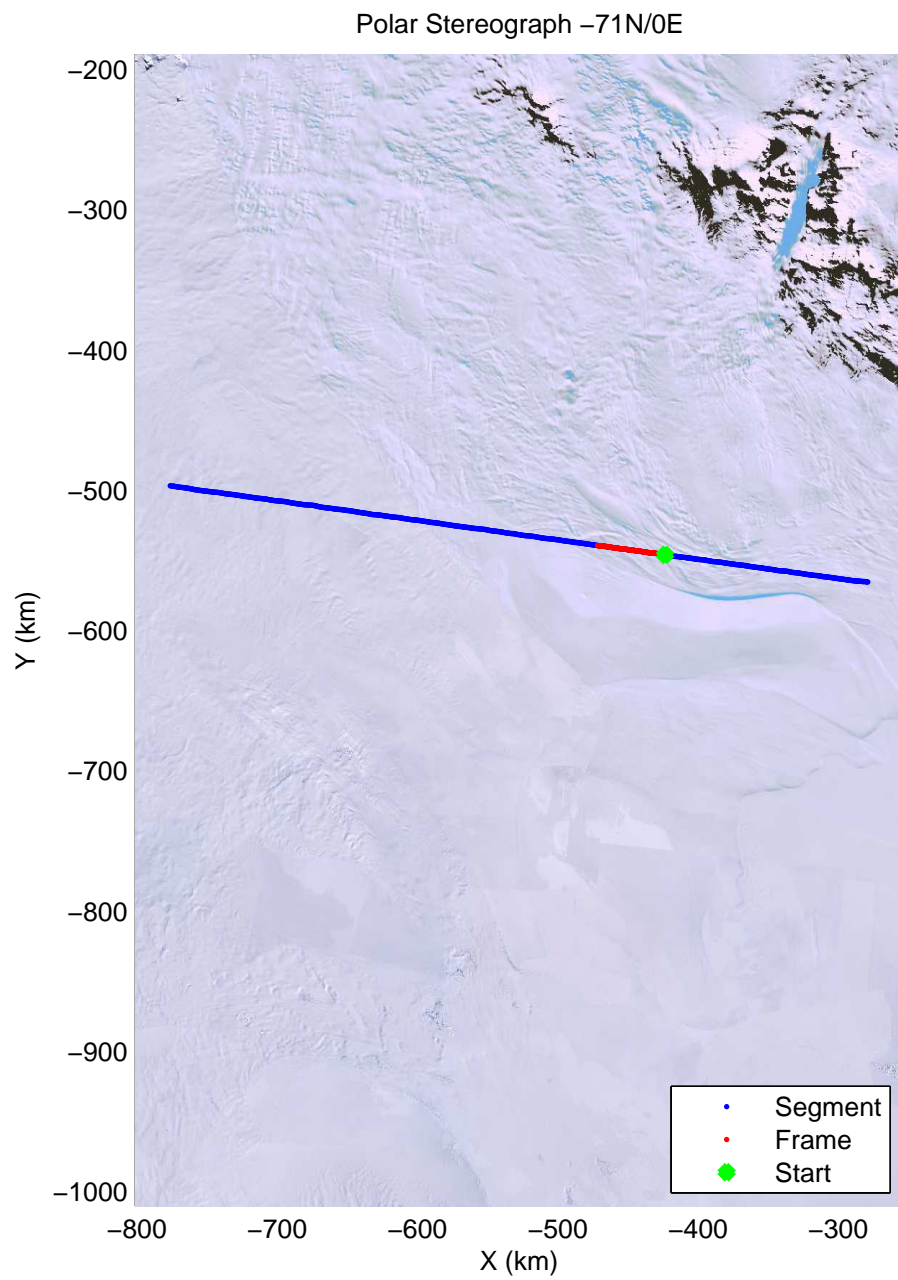
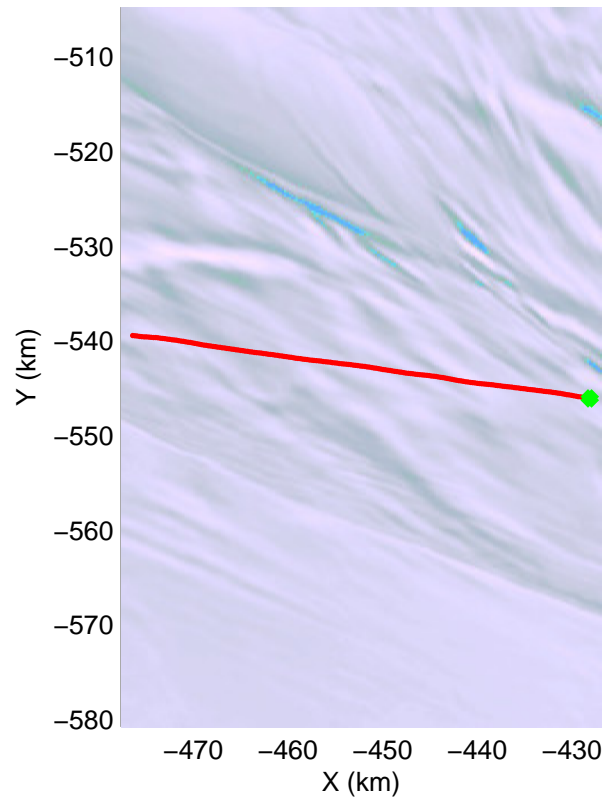
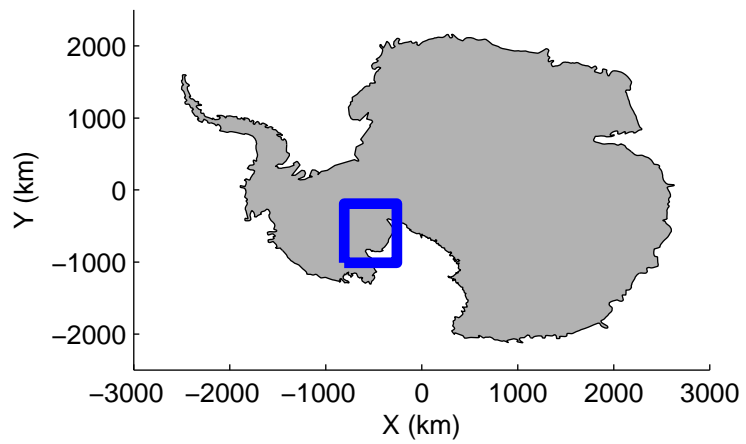


mcords4 2013_Antarctica_Basler: "WAIS and Byrd Cores" 20131226_01_003: -3:51:01.1 to -2:02:57.8 GPS




mcords4 2013_Antarctica_Basler: "WAIS and Byrd Cores" 20131226_01_003: -3:51:01.1 to -2:02:57.8 GPS

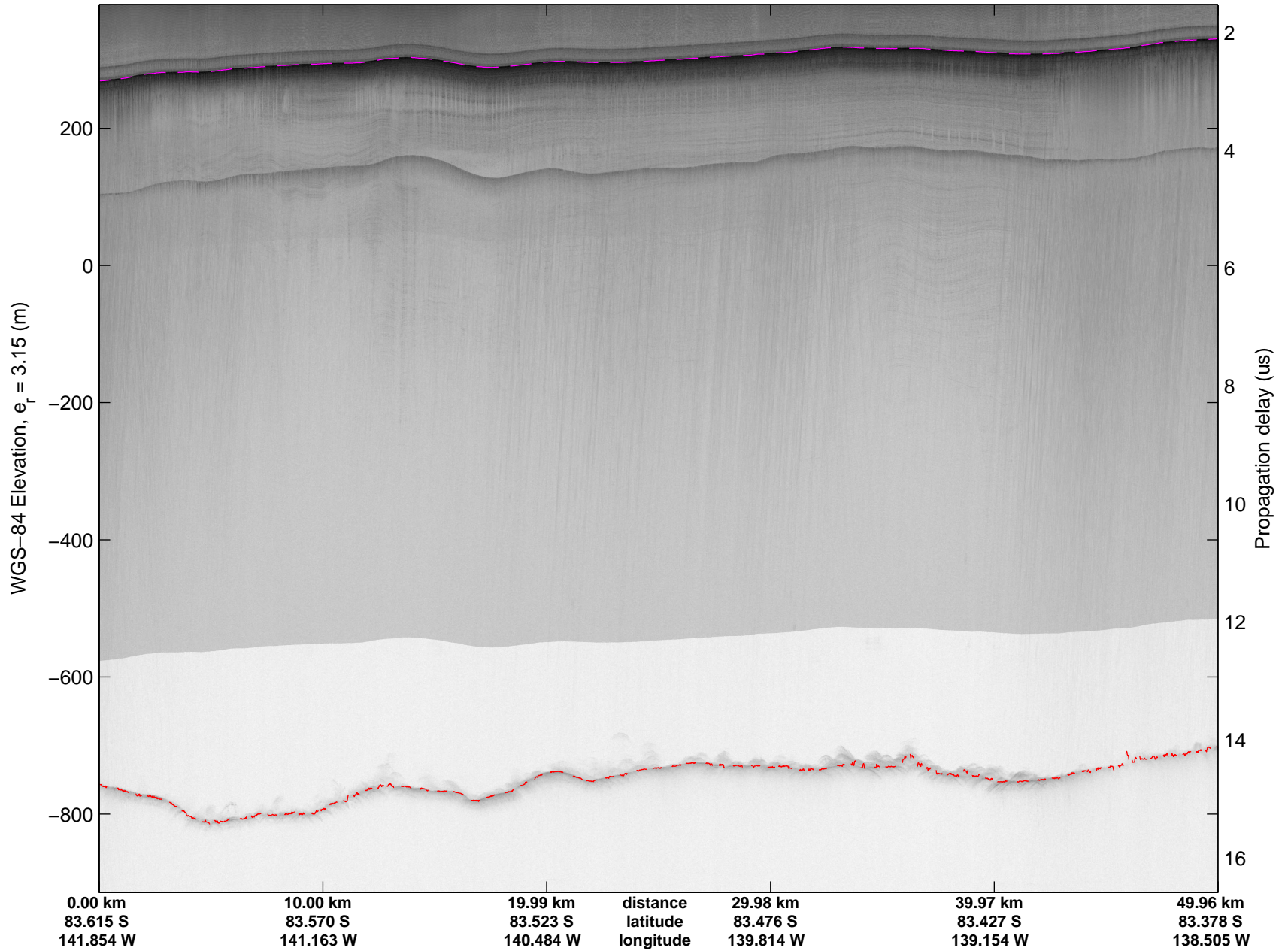


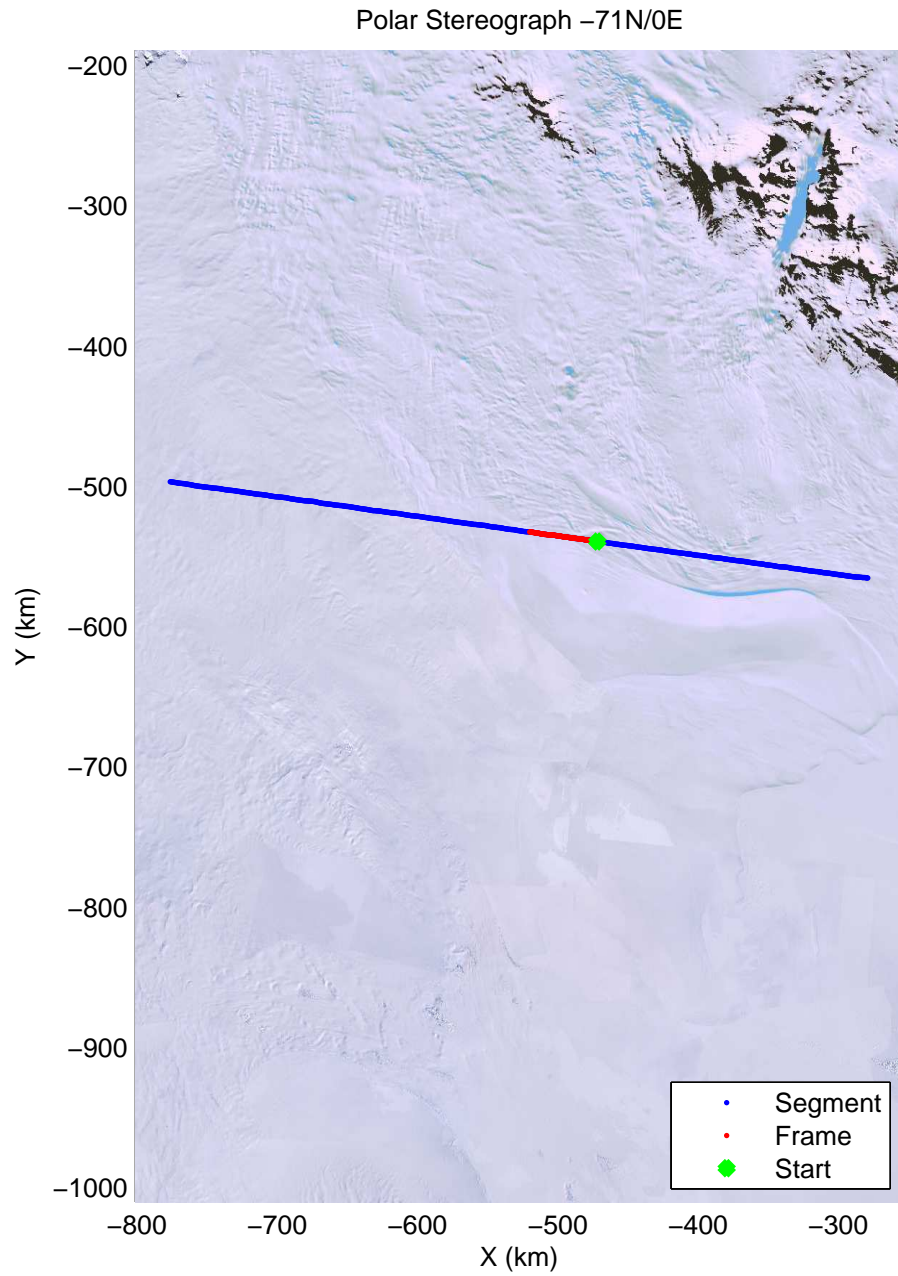

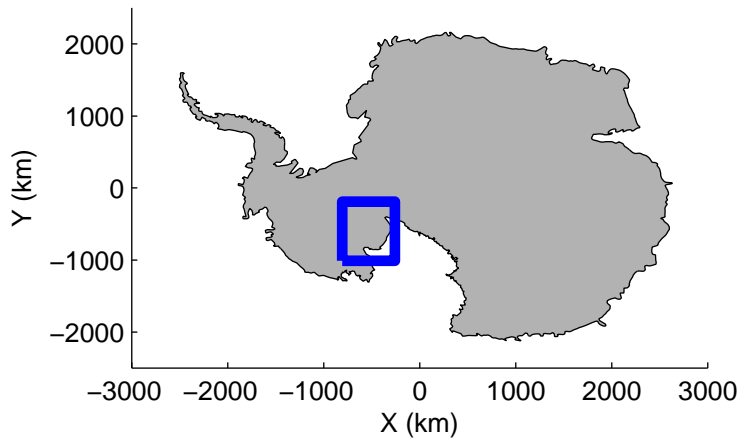


mcords4 2013_Antarctica_Basler: "WAIS and Byrd Cores" 20131226_01_004: -2:02:58.3 to -2:14:34.5 GPS

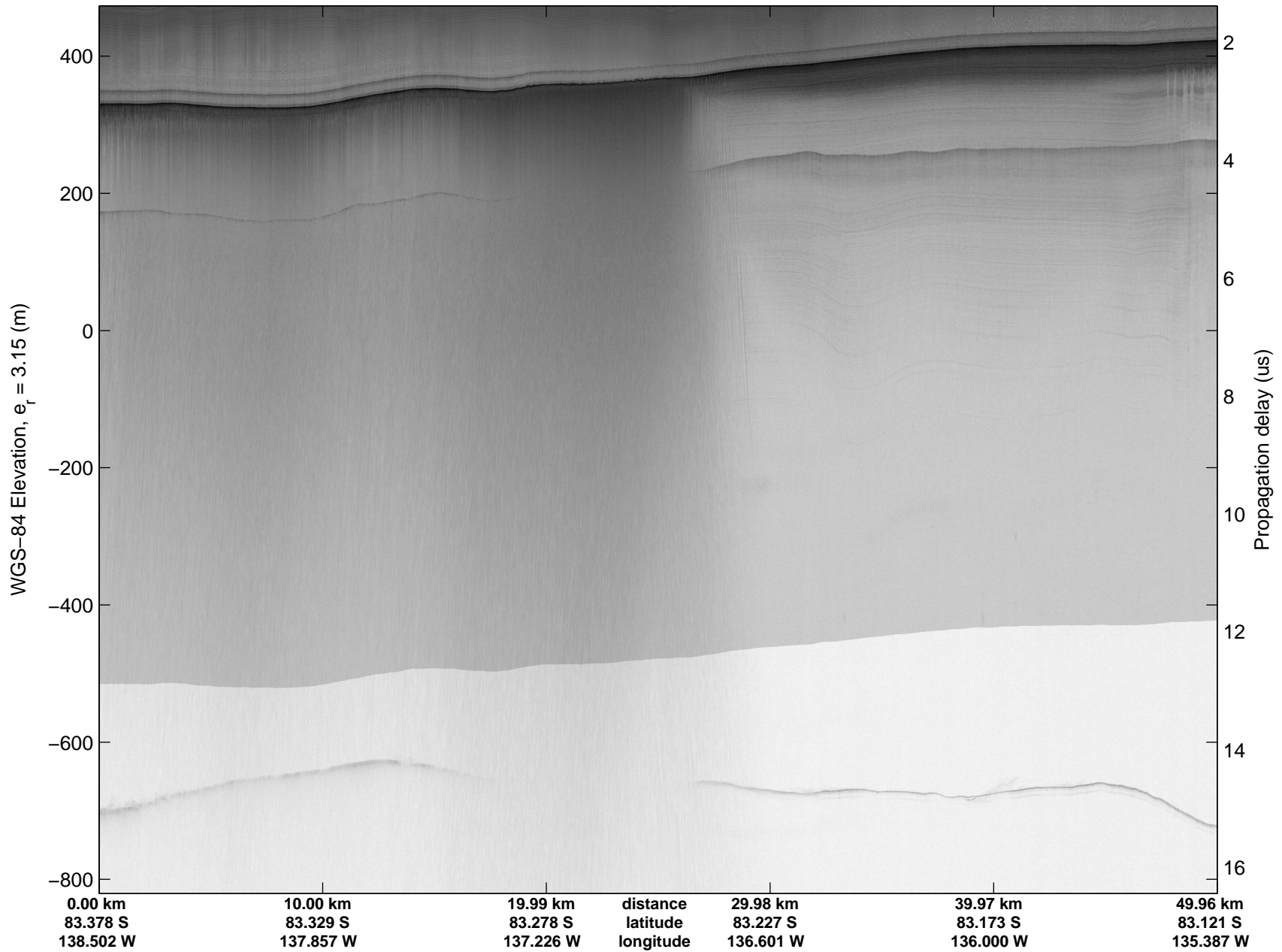


mcords4 2013_Antarctica_Basler: "WAIS and Byrd Cores" 20131226_01_004: -2:02:58.3 to -2:14:34.5 GPS

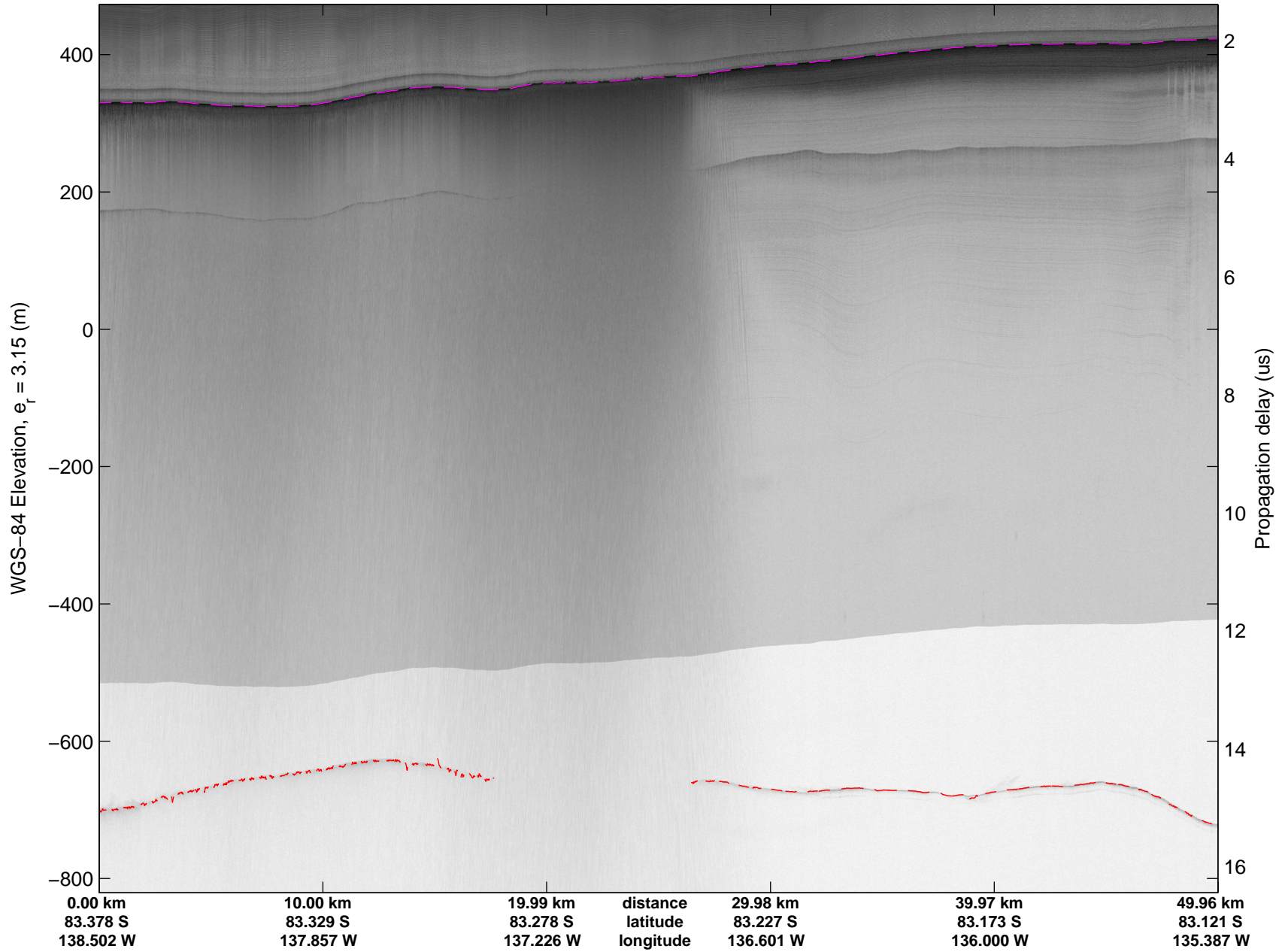


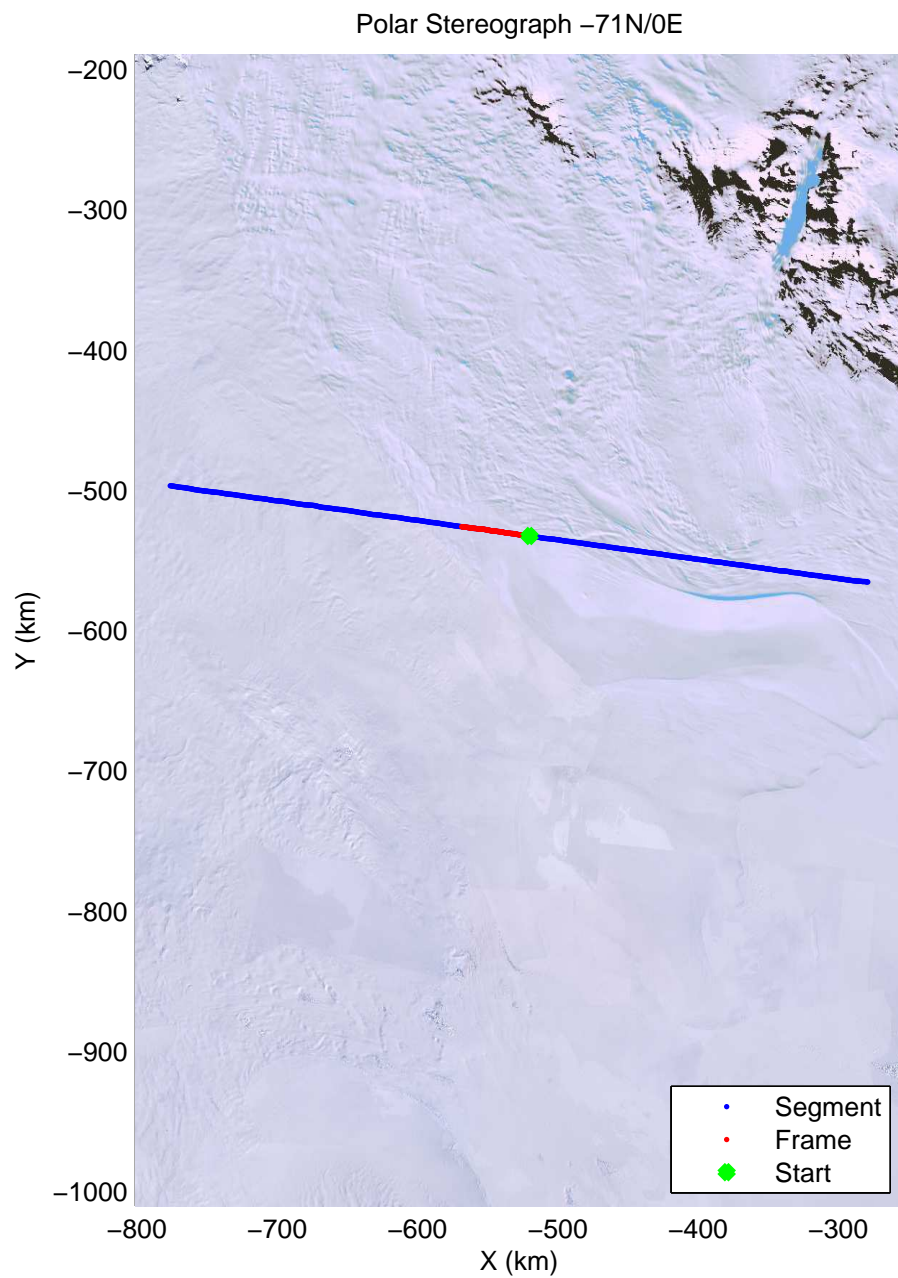
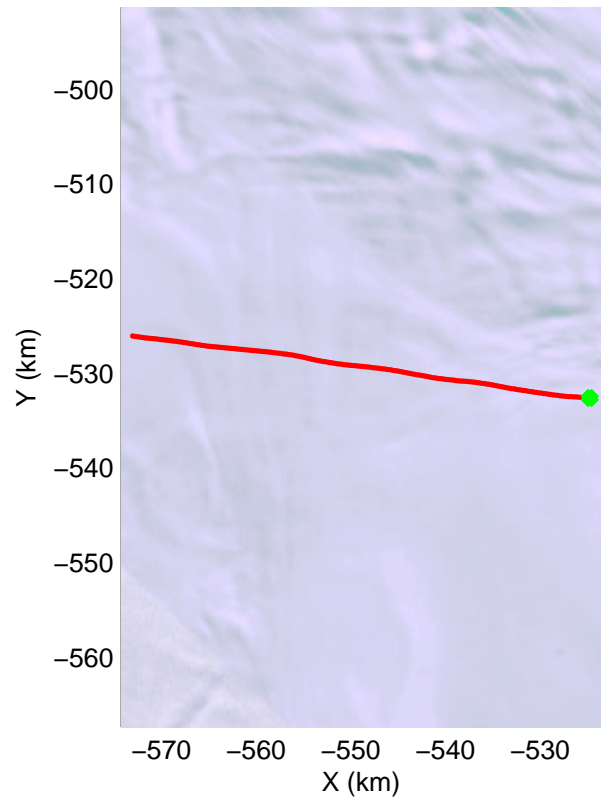
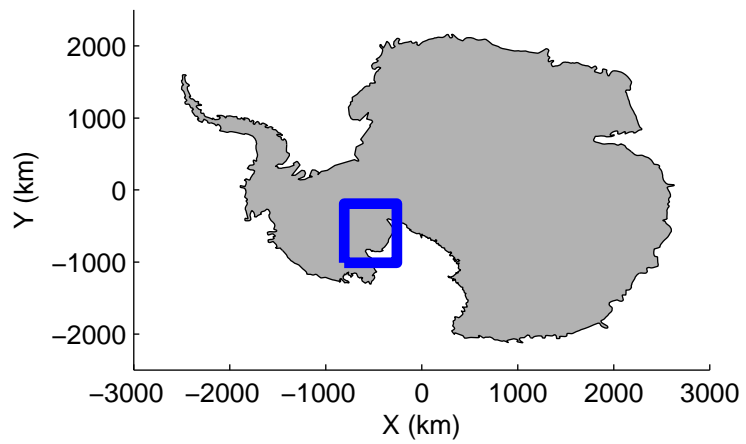


mcords4 2013_Antarctica_Basler: "WAIS and Byrd Cores" 20131226_01_005: -2:14:35.0 to -2:26:03.0 GPS

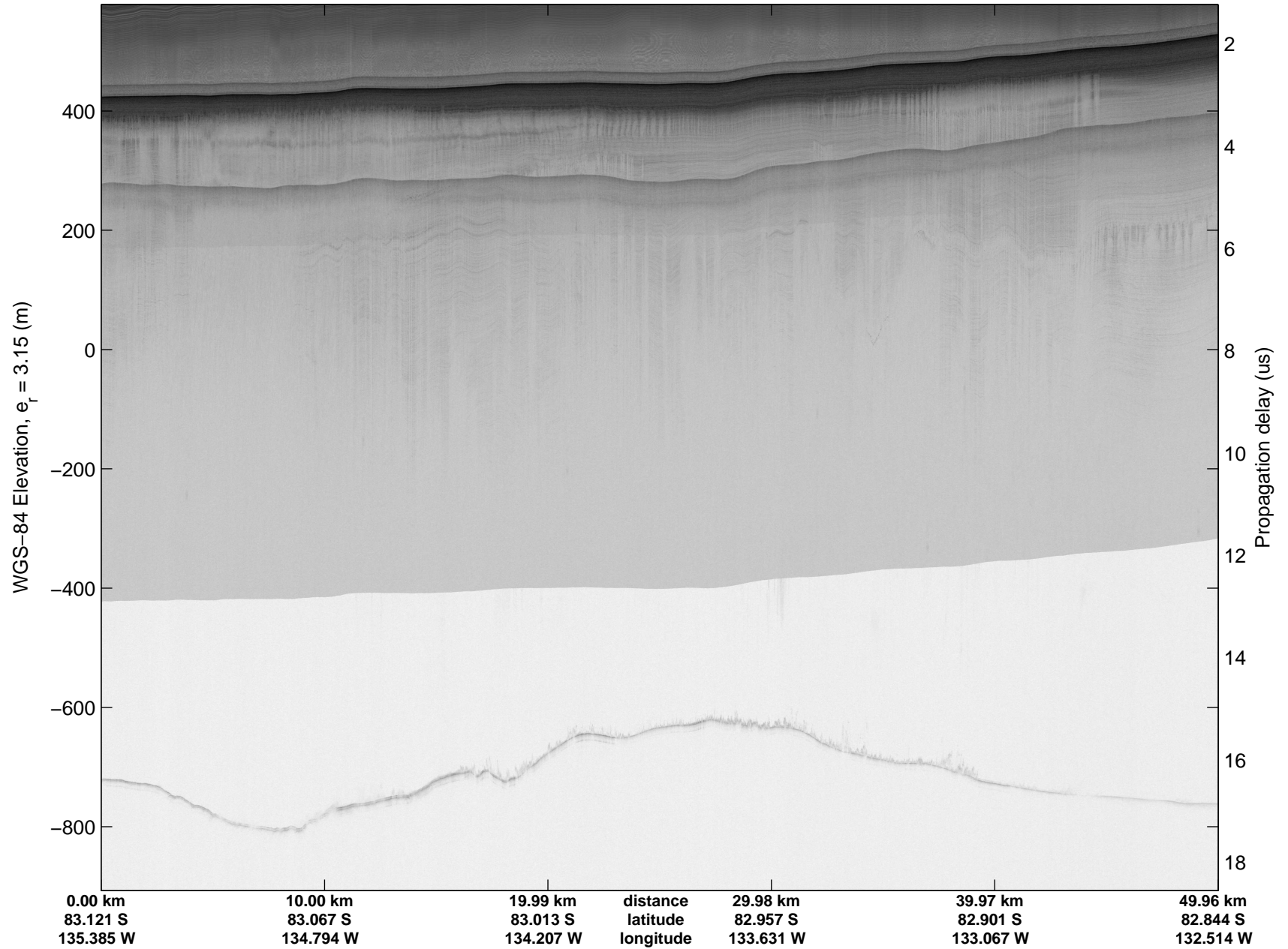


mcords4 2013_Antarctica_Basler: "WAIS and Byrd Cores" 20131226_01_005: -2:14:35.0 to -2:26:03.0 GPS

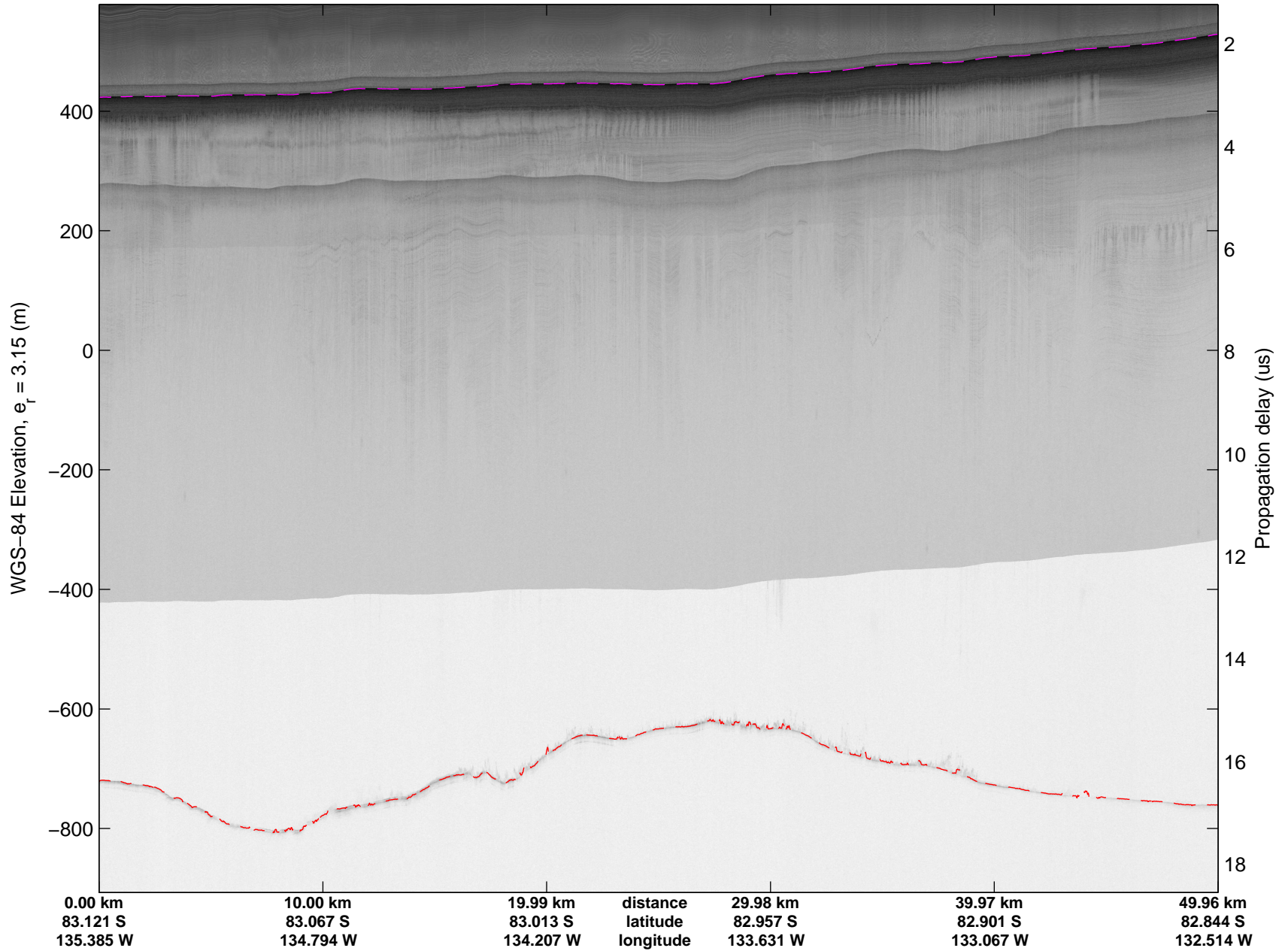


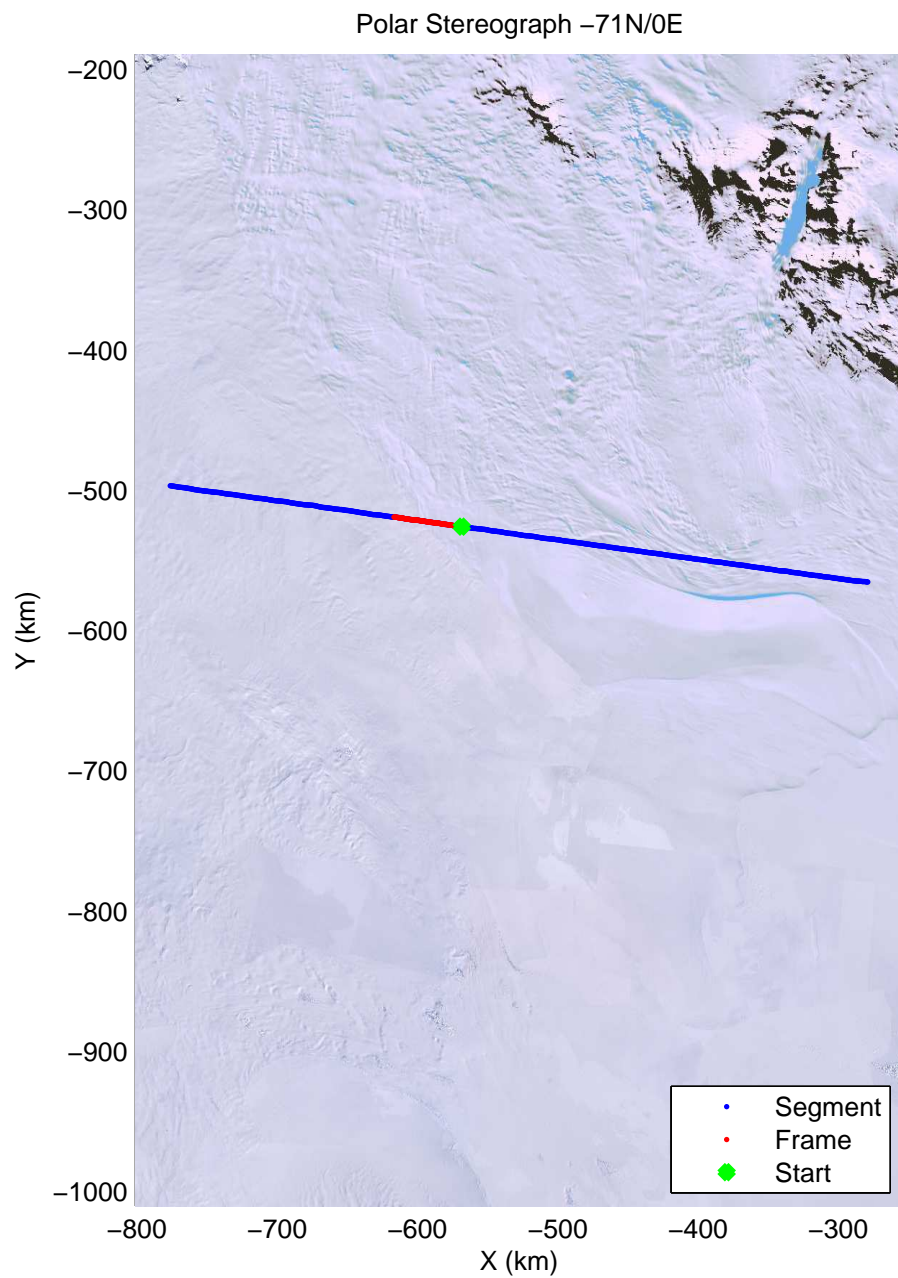
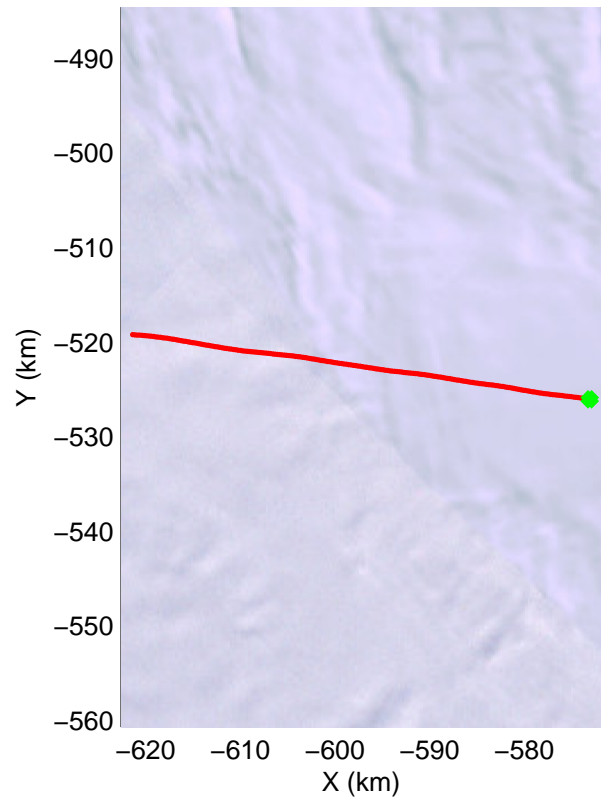
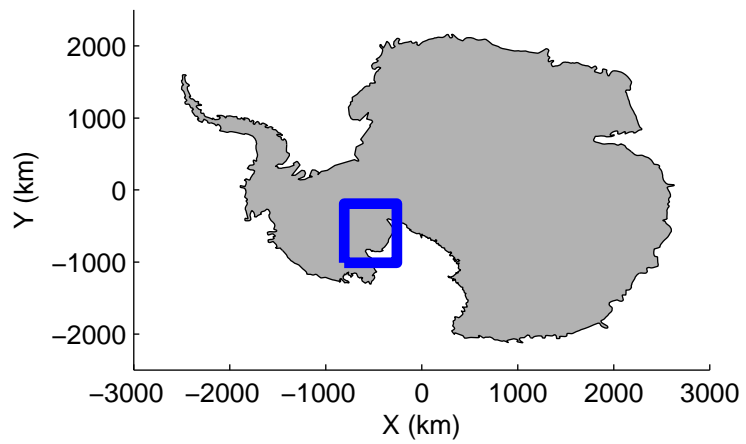


mcords4 2013_Antarctica_Basler: "WAIS and Byrd Cores" 20131226_01_006: -2:26:03.5 to -2:37:34.1 GPS

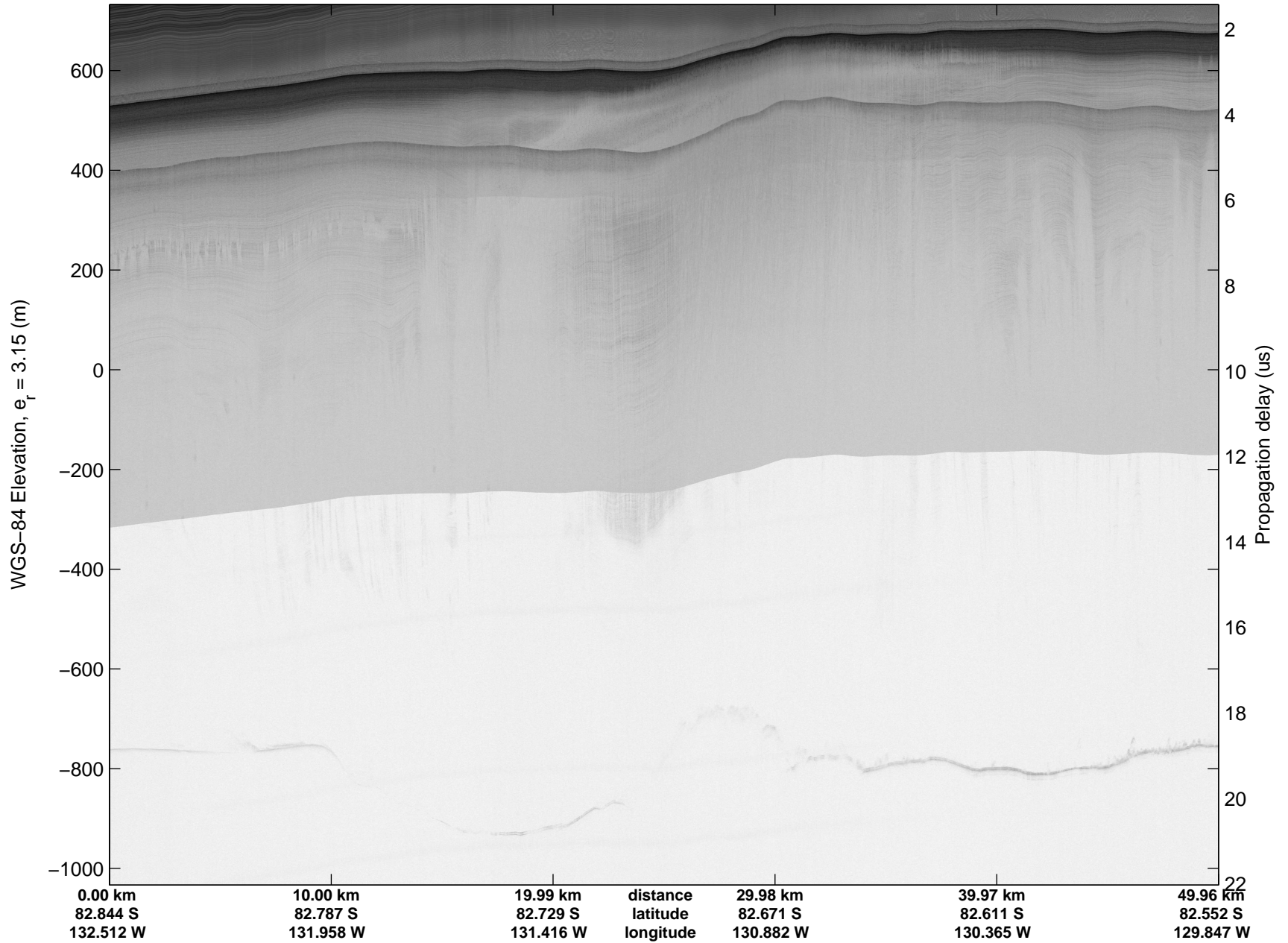


mcords4 2013_Antarctica_Basler: "WAIS and Byrd Cores" 20131226_01_006: -2:26:03.5 to -2:37:34.1 GPS

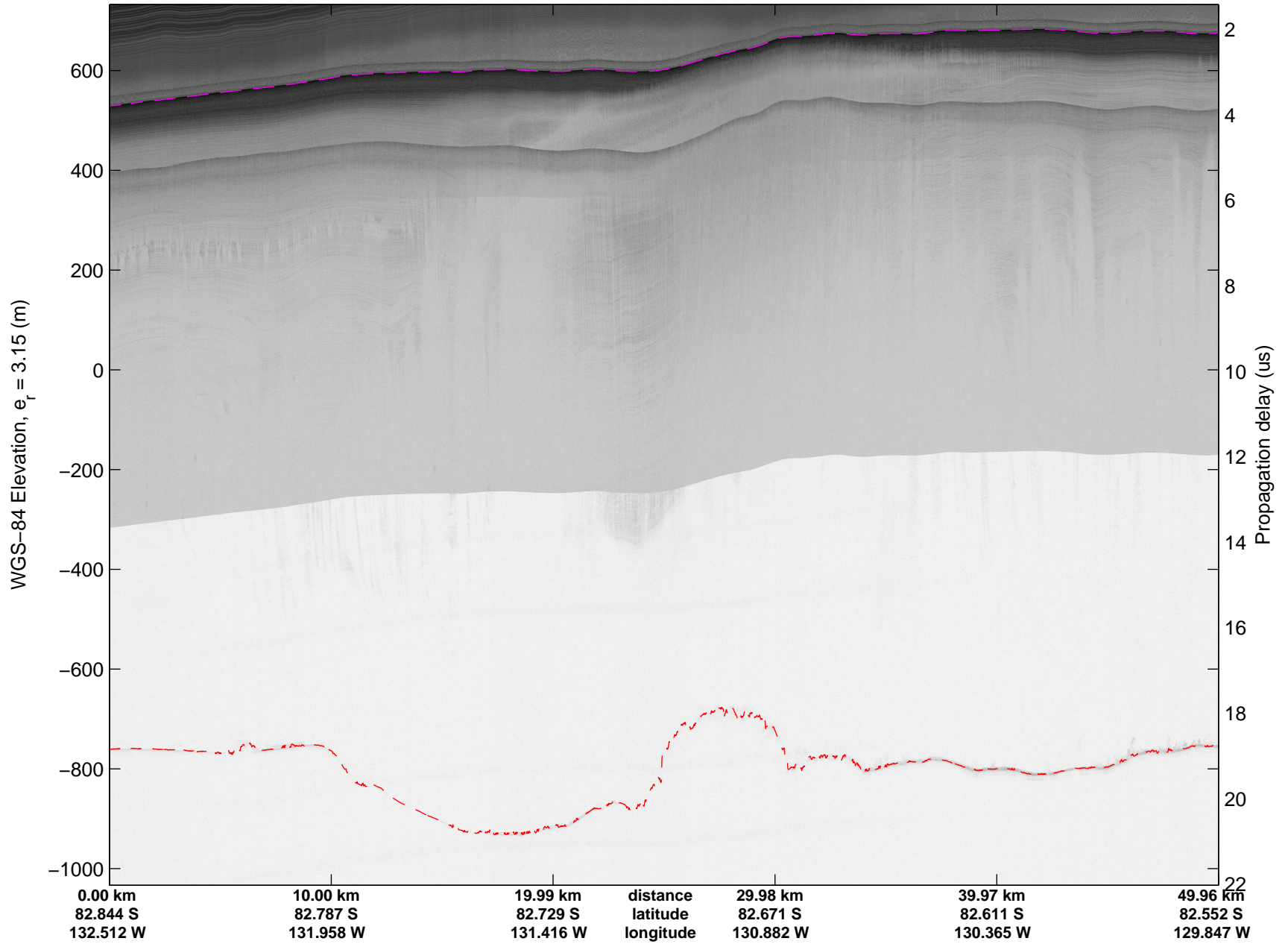


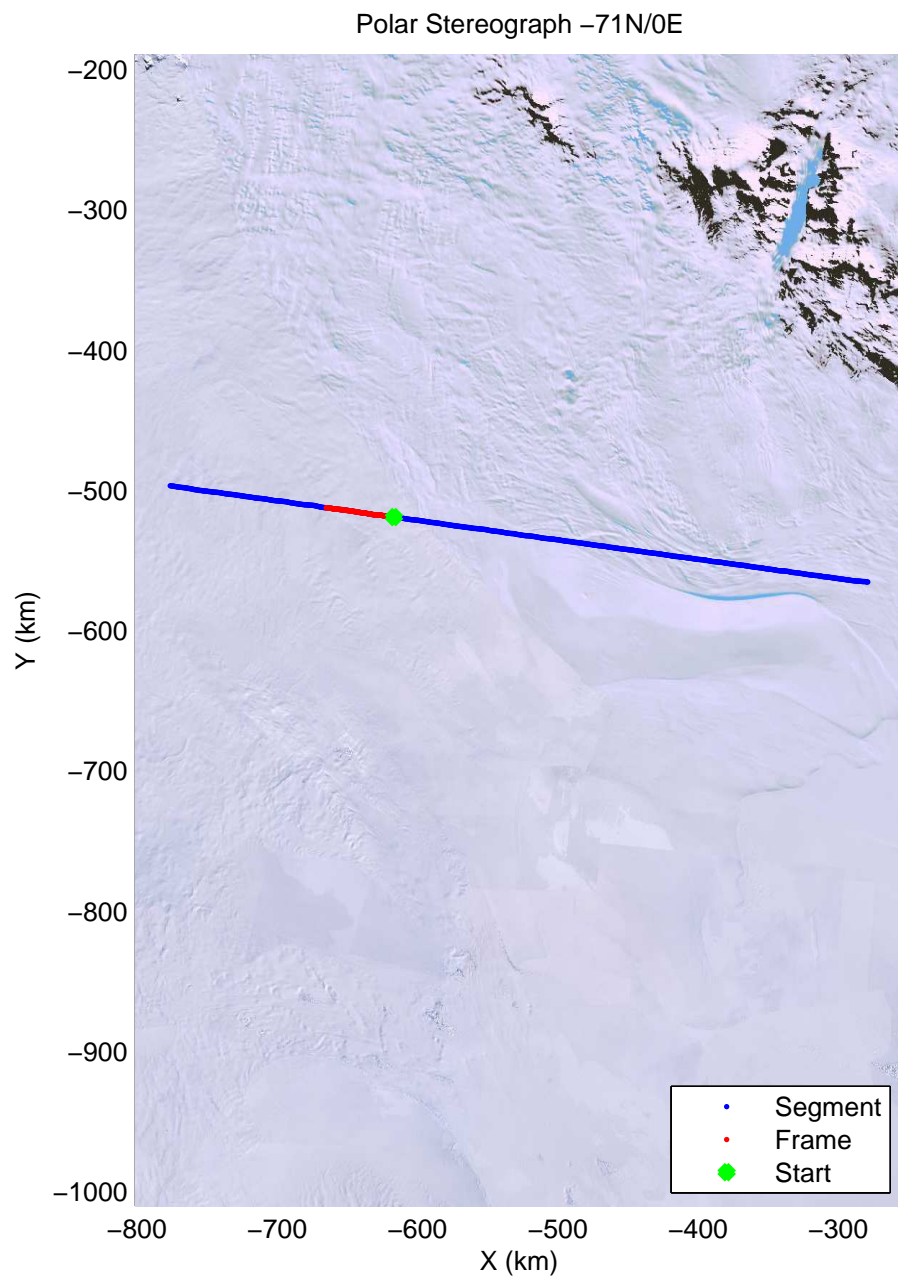
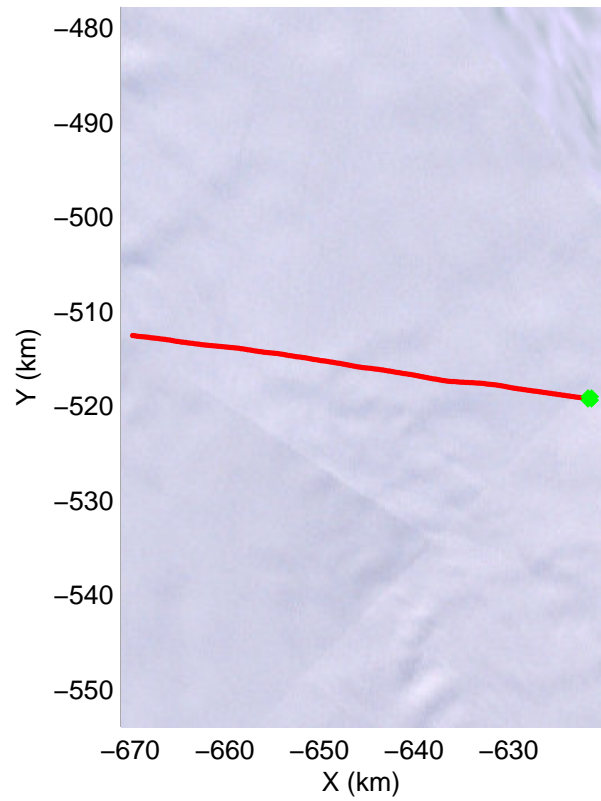
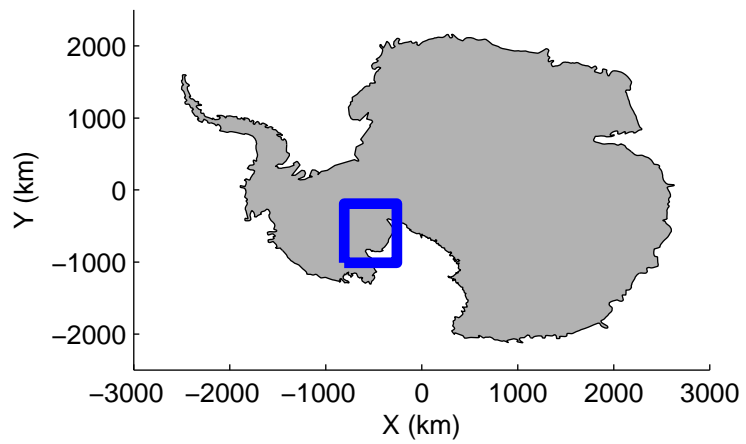


mcords4 2013_Antarctica_Basler: "WAIS and Byrd Cores" 20131226_01_007: -2:37:34.5 to -2:49:08.6 GPS

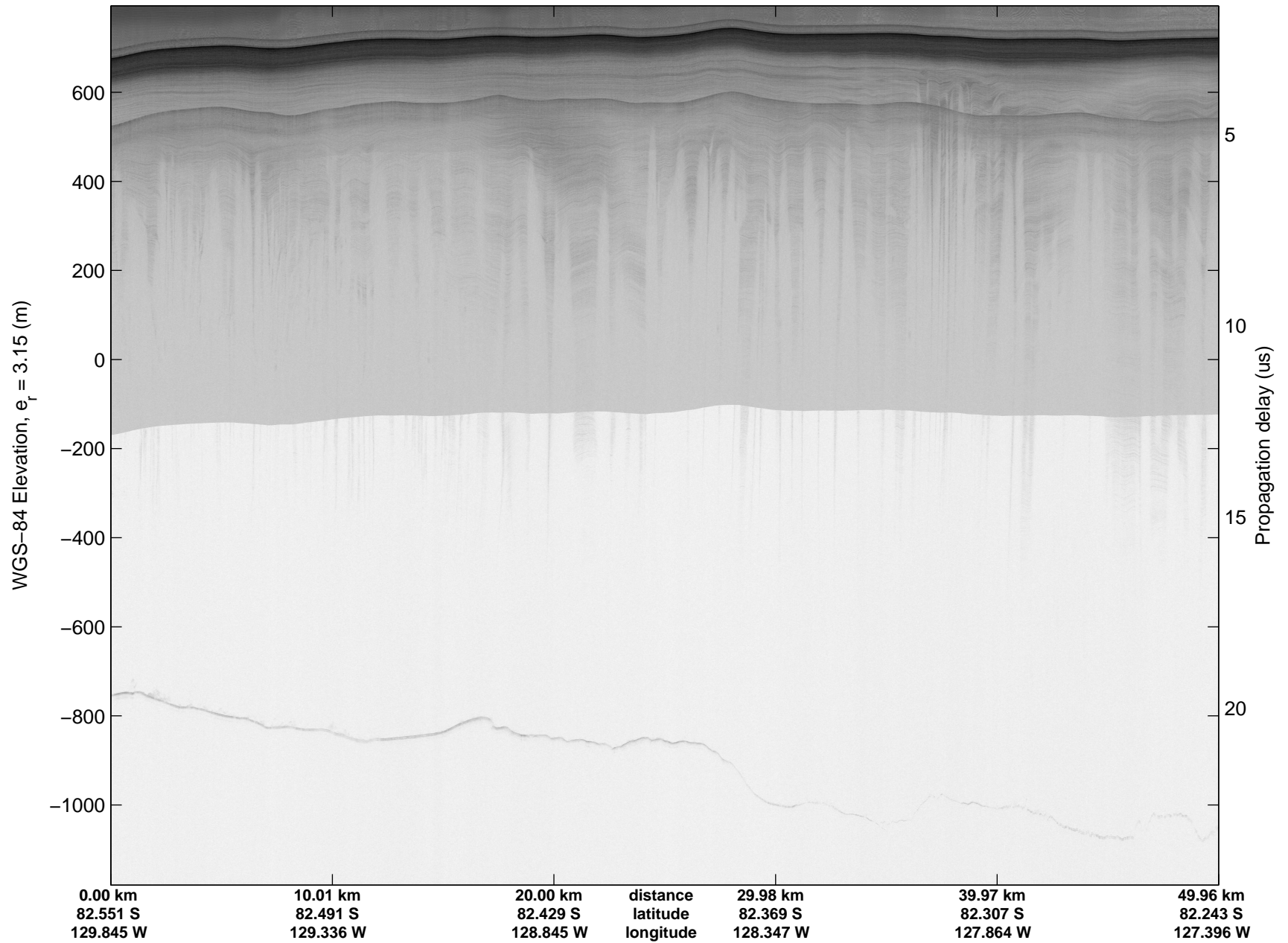


mcords4 2013_Antarctica_Basler: "WAIS and Byrd Cores" 20131226_01_007: -2:37:34.5 to -2:49:08.6 GPS

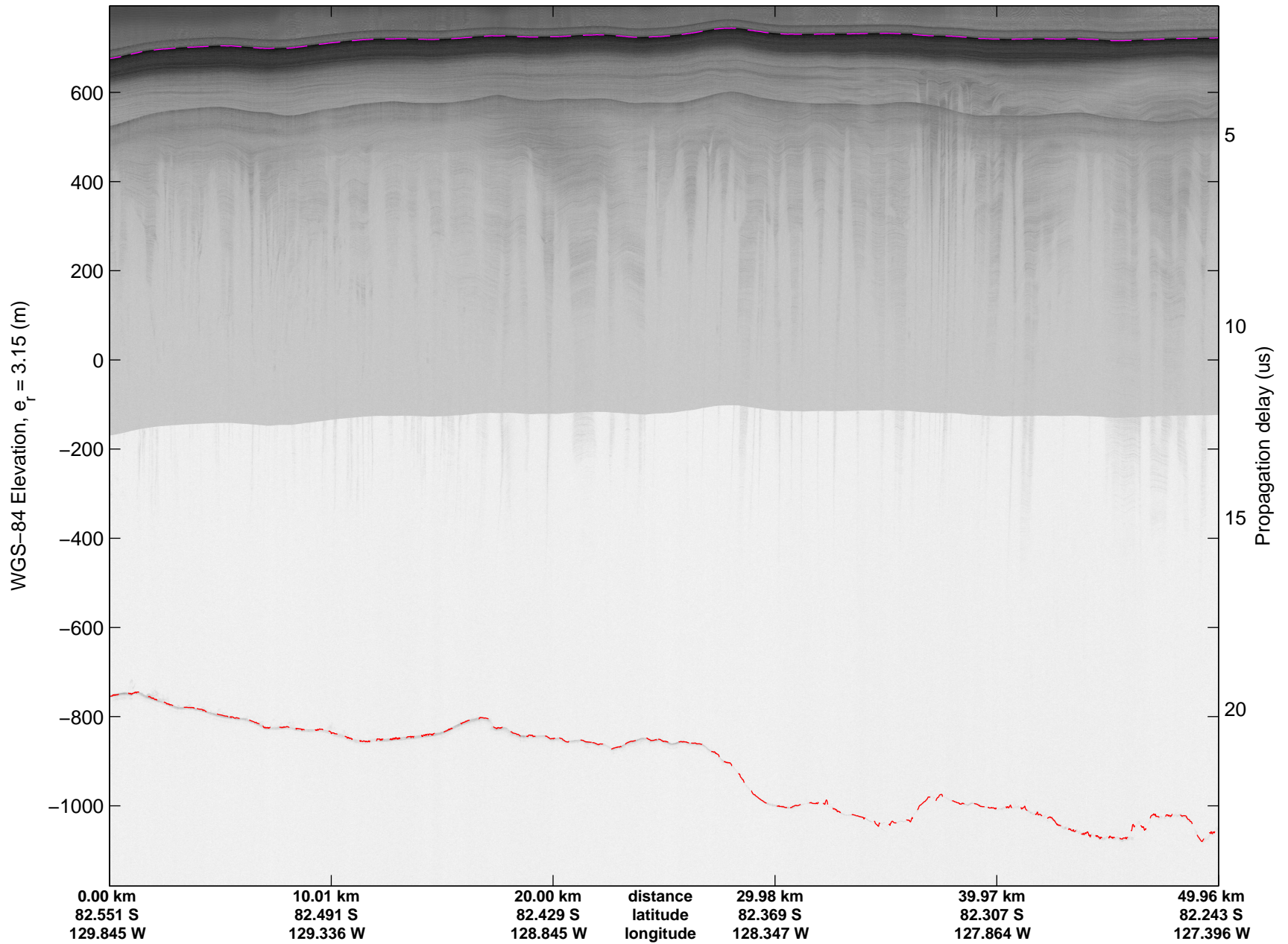


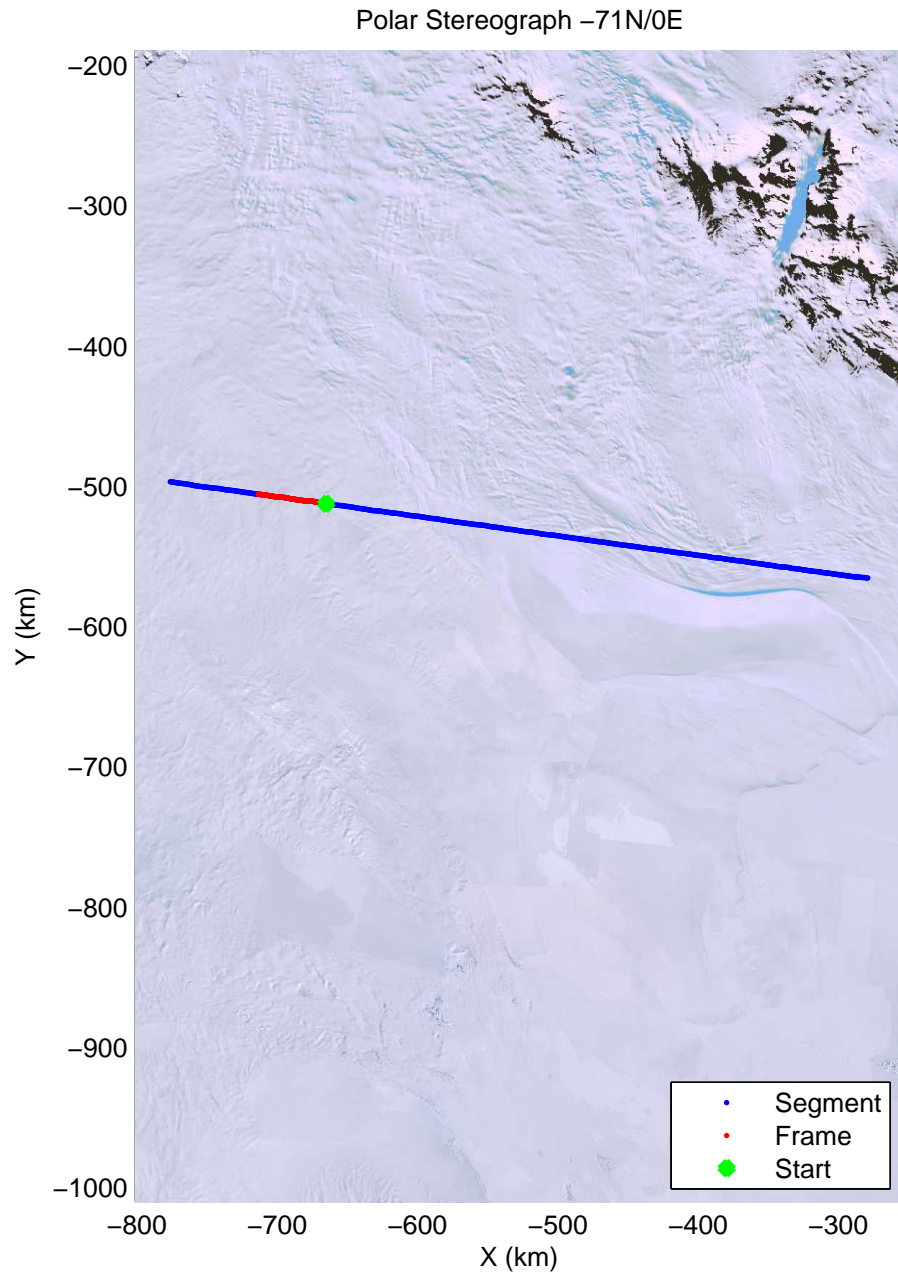
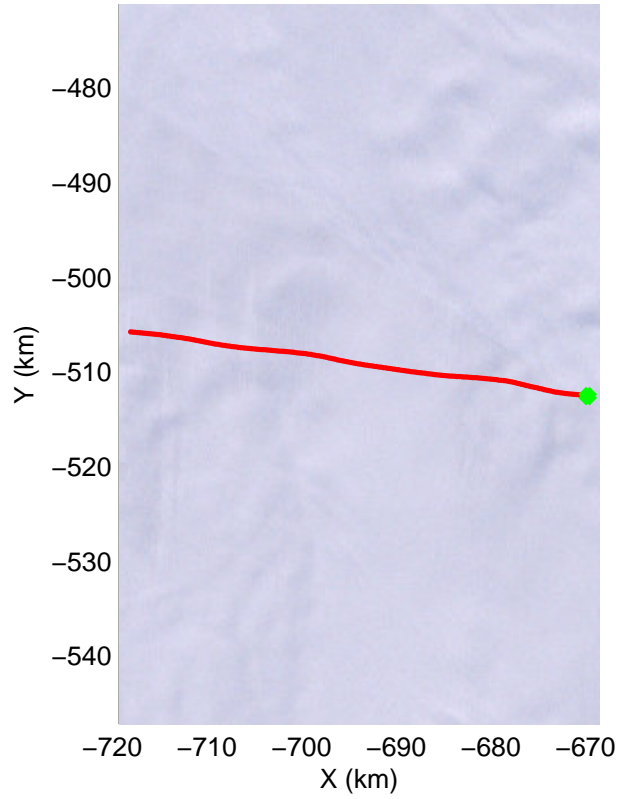
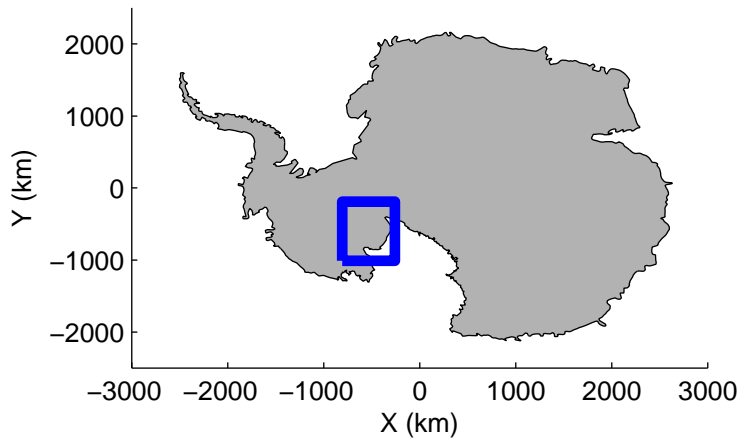


mcords4 2013_Antarctica_Basler: "WAIS and Byrd Cores" 20131226_01_008: -2:49:09.0 to -1:00:43.4 GPS




mcords4 2013_Antarctica_Basler: "WAIS and Byrd Cores" 20131226_01_008: -2:49:09.0 to -1:00:43.4 GPS

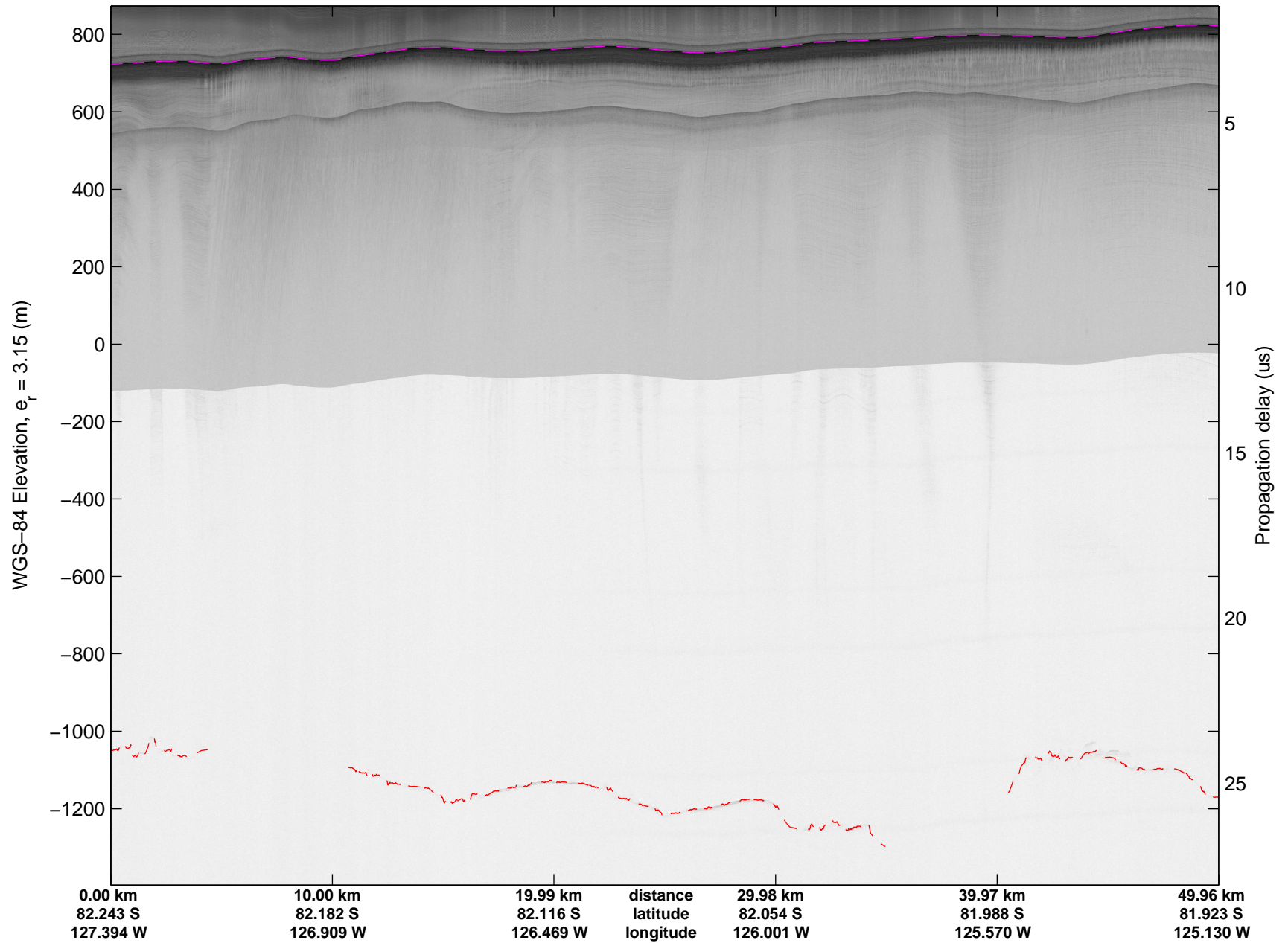


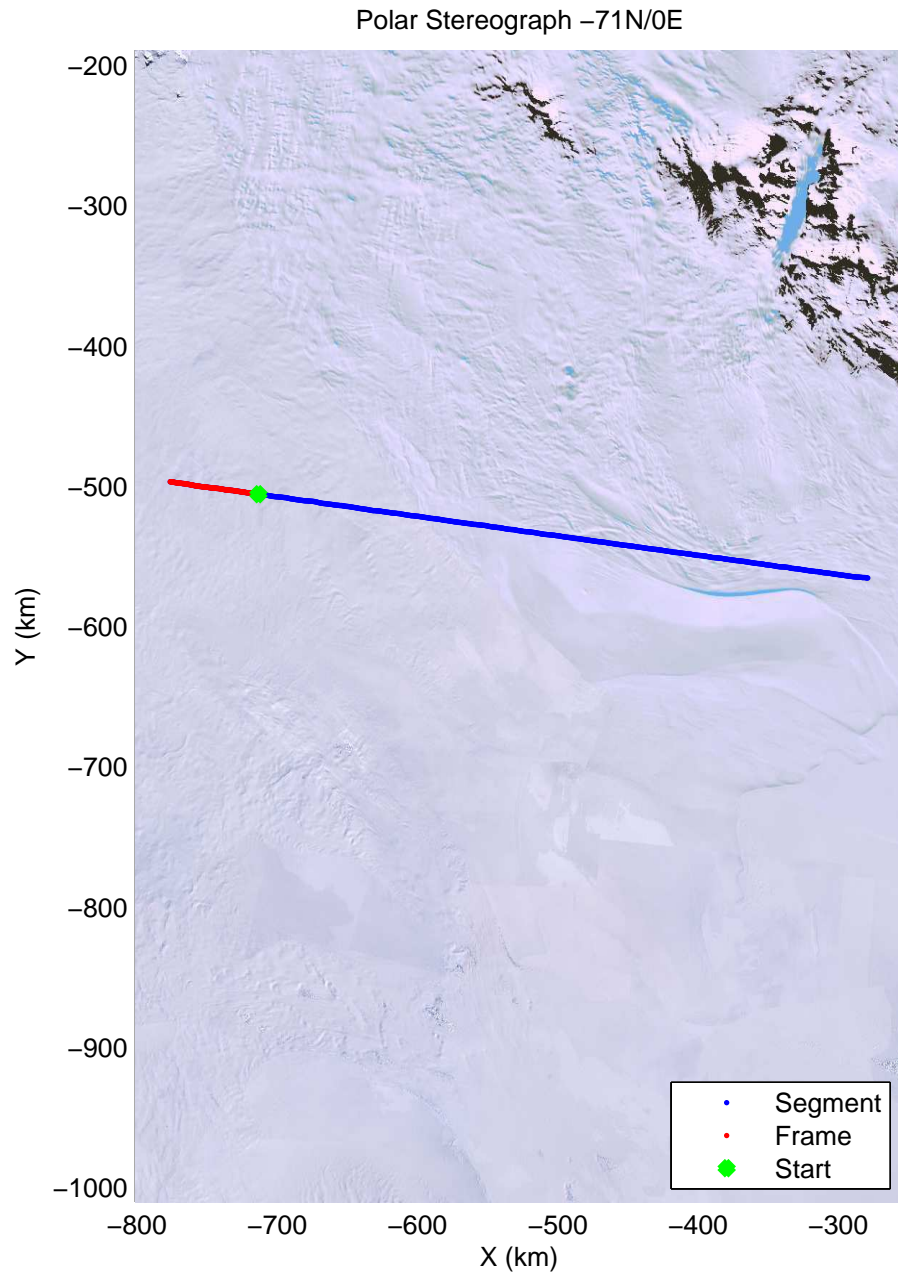
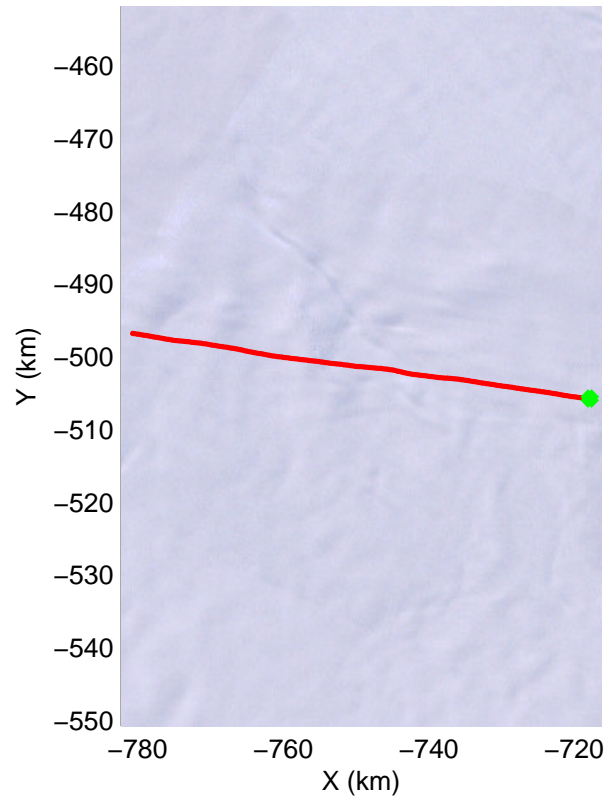
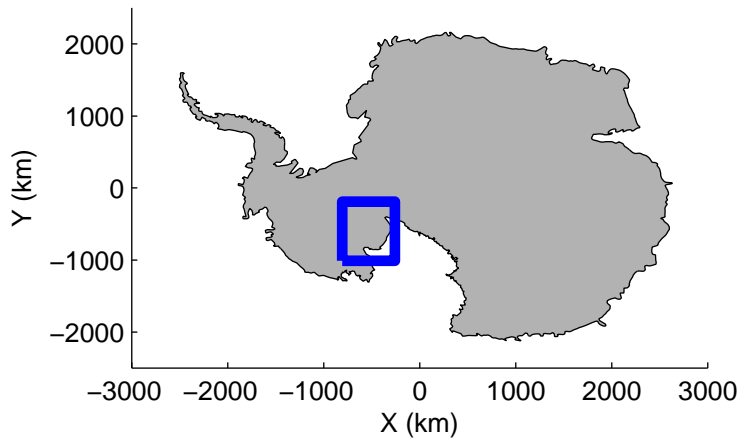


mcords4 2013_Antarctica_Basler: "WAIS and Byrd Cores" 20131226_01_009: -1:00:43.8 to -1:12:13.3 GPS




mcords4 2013_Antarctica_Basler: "WAIS and Byrd Cores" 20131226_01_009: -1:00:43.8 to -1:12:13.3 GPS





mcords4 2013_Antarctica_Basler: "WAIS and Byrd Cores" 20131226_01_010: -1:12:13.8 to -1:27:33.7 GPS



mcords4 2013_Antarctica_Basler: "WAIS and Byrd Cores" 20131226_01_010: -1:12:13.8 to -1:27:33.7 GPS

