
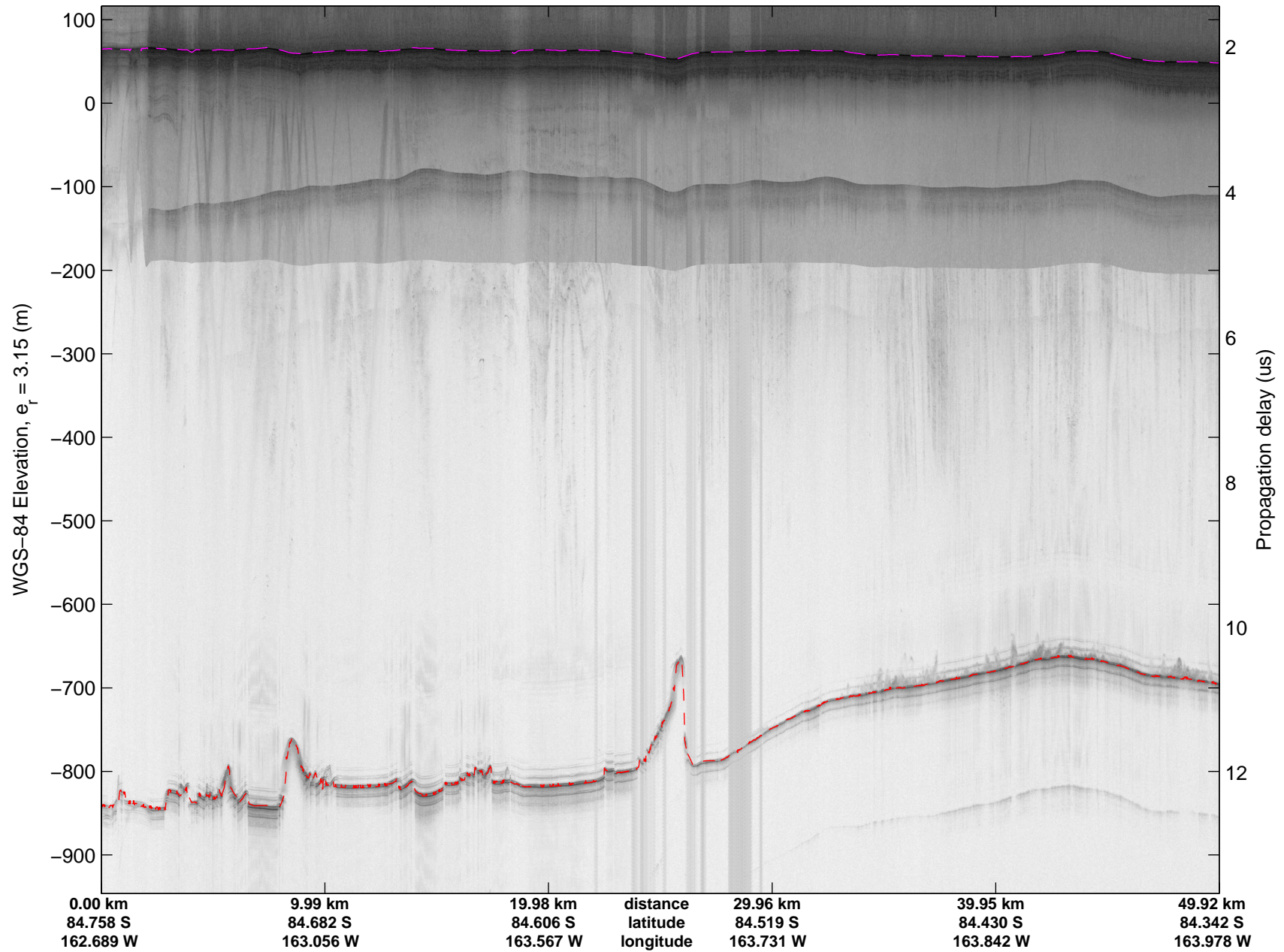
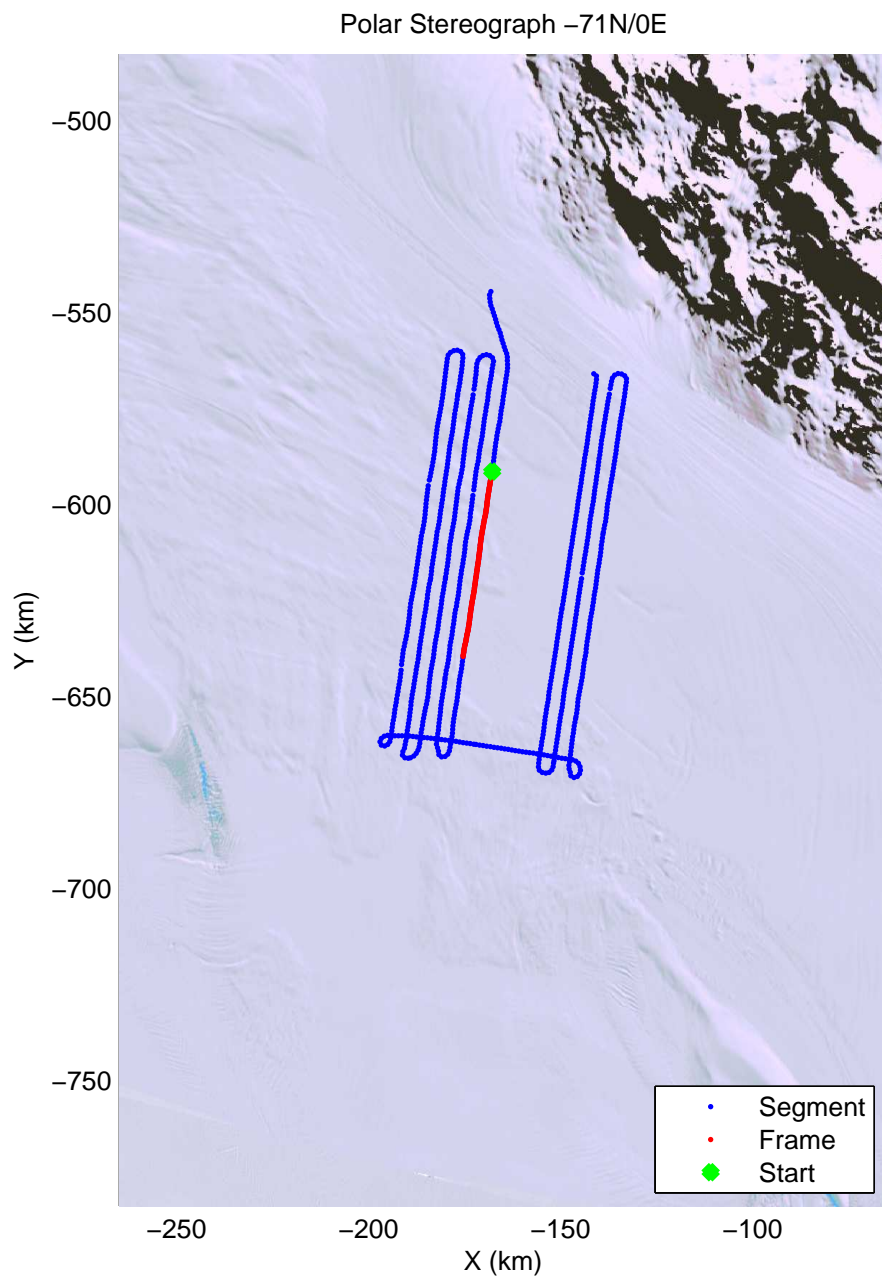

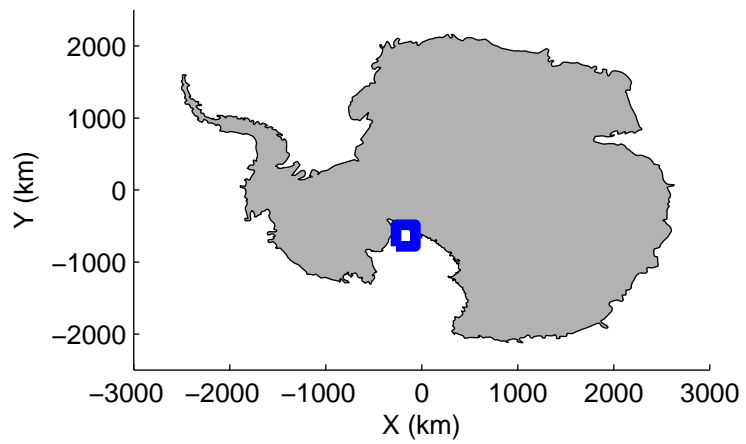


mcords4 2013_Antarctica_Basler: "Whillans Grounding Line South" 20131223_03_001: -2:02:20.9 to -2:13:24.2 GPS




mcords4 2013_Antarctica_Basler: "Whillans Grounding Line South" 20131223_03_001: -2:02:20.9 to -2:13:24.2 GPS

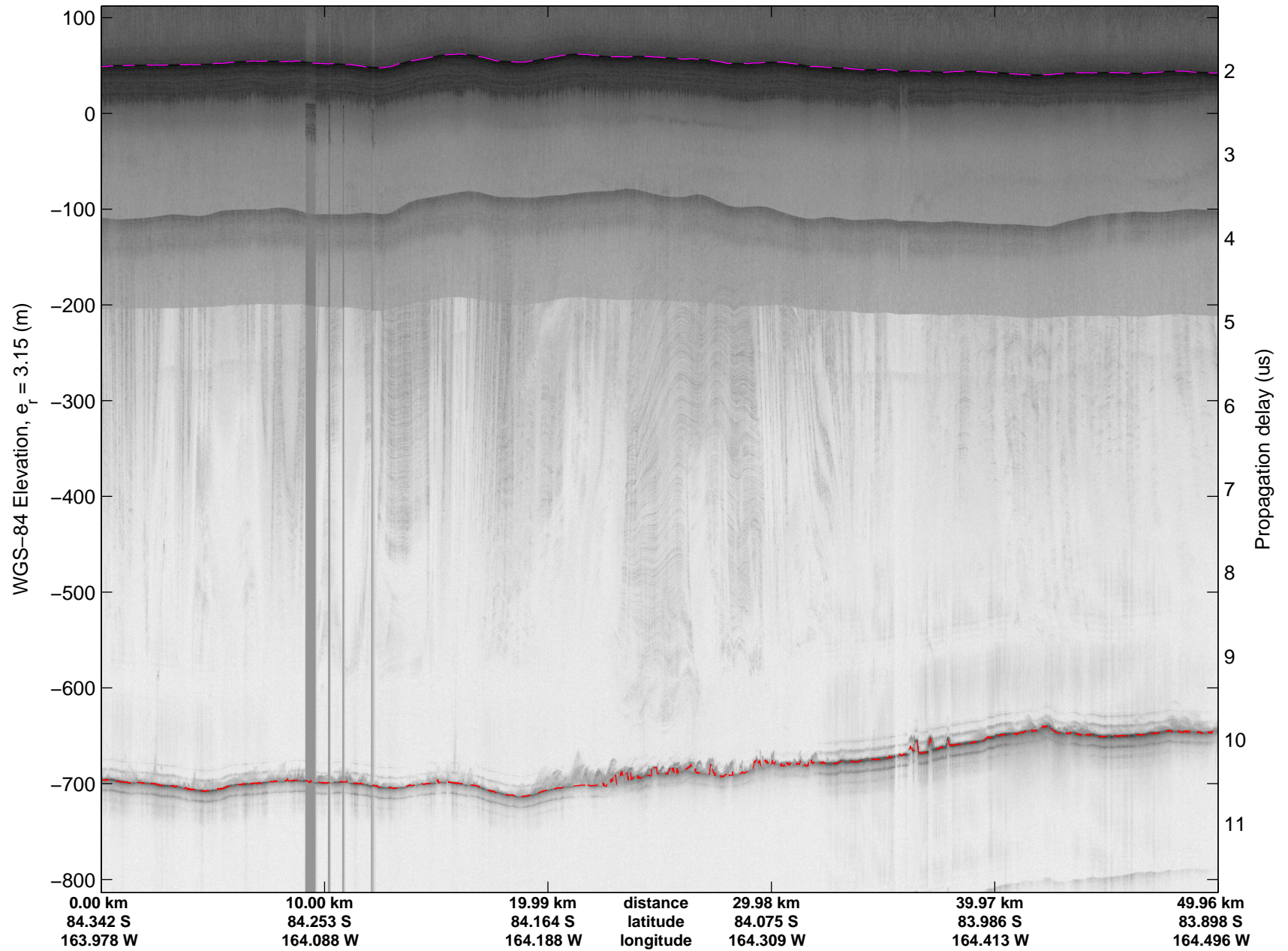


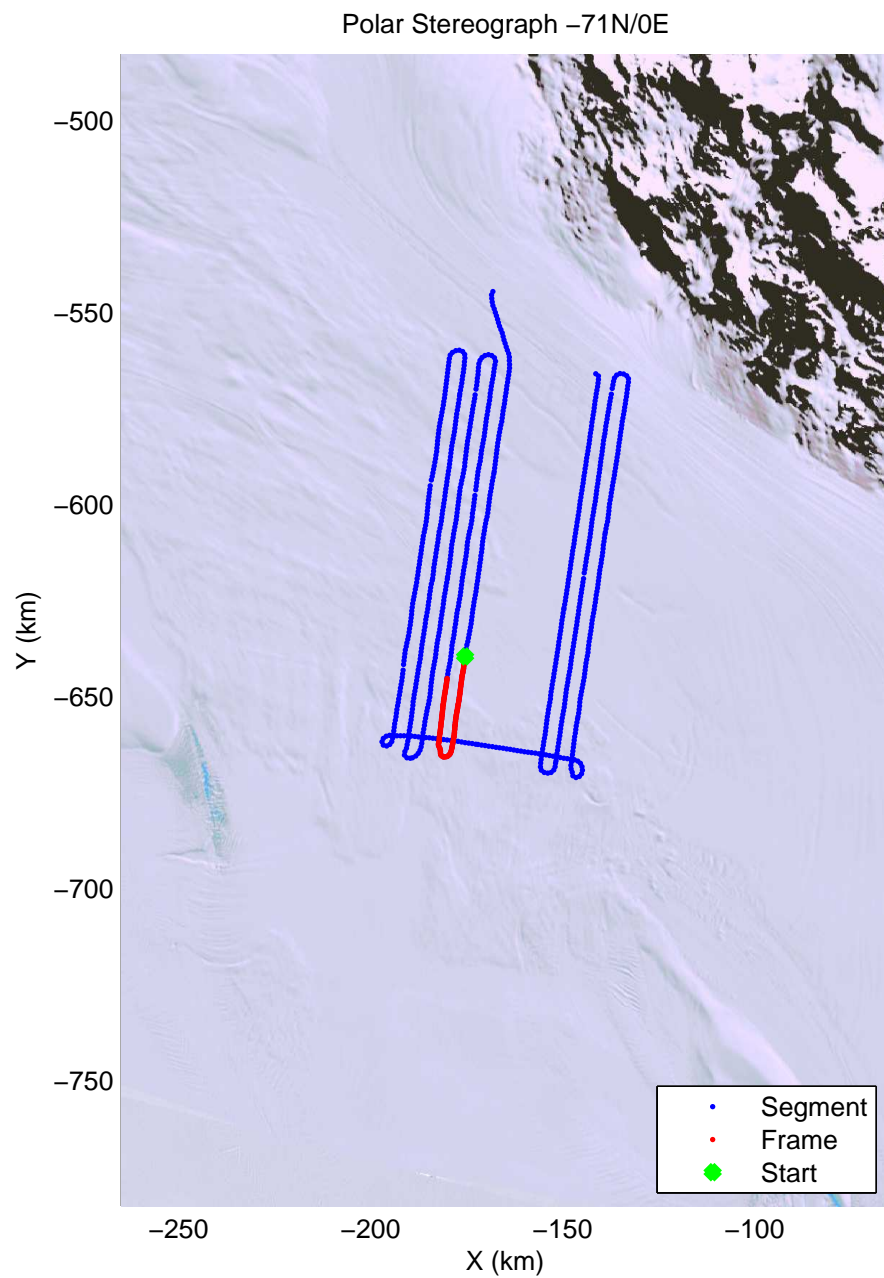
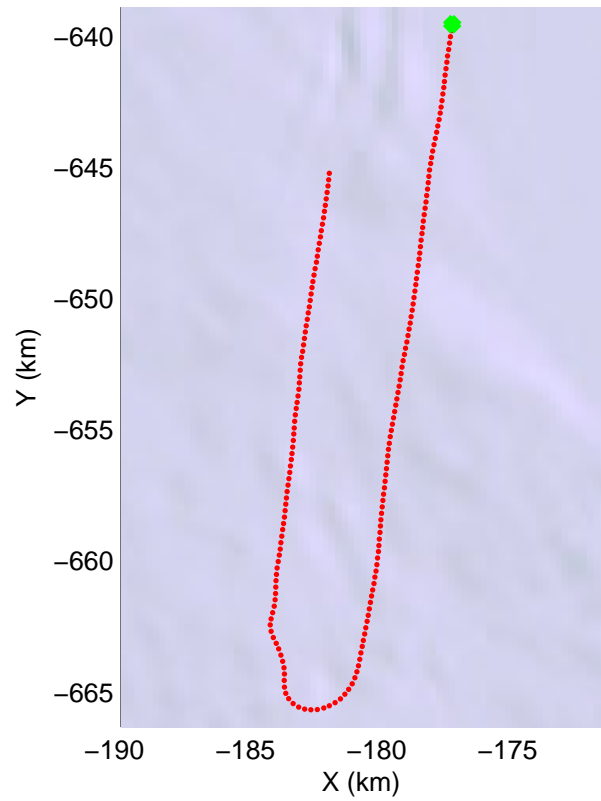
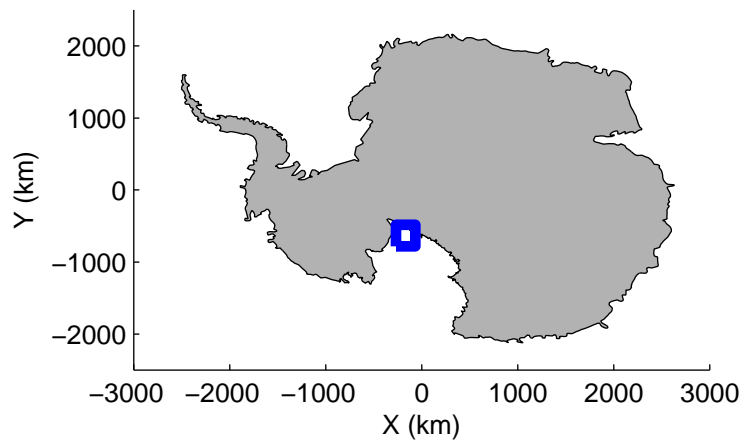


mcords4 2013_Antarctica_Basler: "Whillans Grounding Line South" 20131223_03_002: -2:13:24.5 to -2:23:59.3 GPS




mcords4 2013_Antarctica_Basler: "Whillans Grounding Line South" 20131223_03_002: -2:13:24.5 to -2:23:59.3 GPS

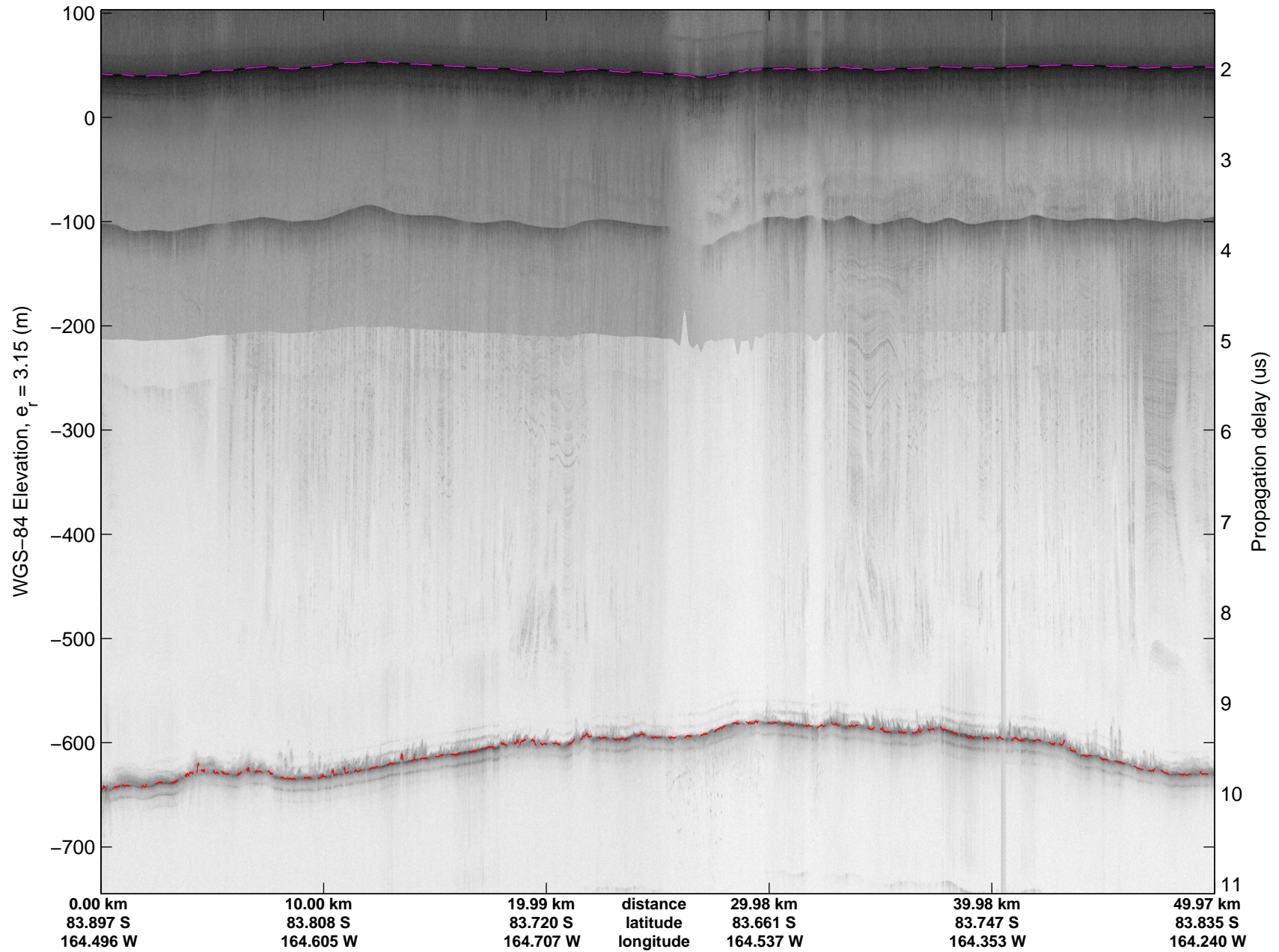


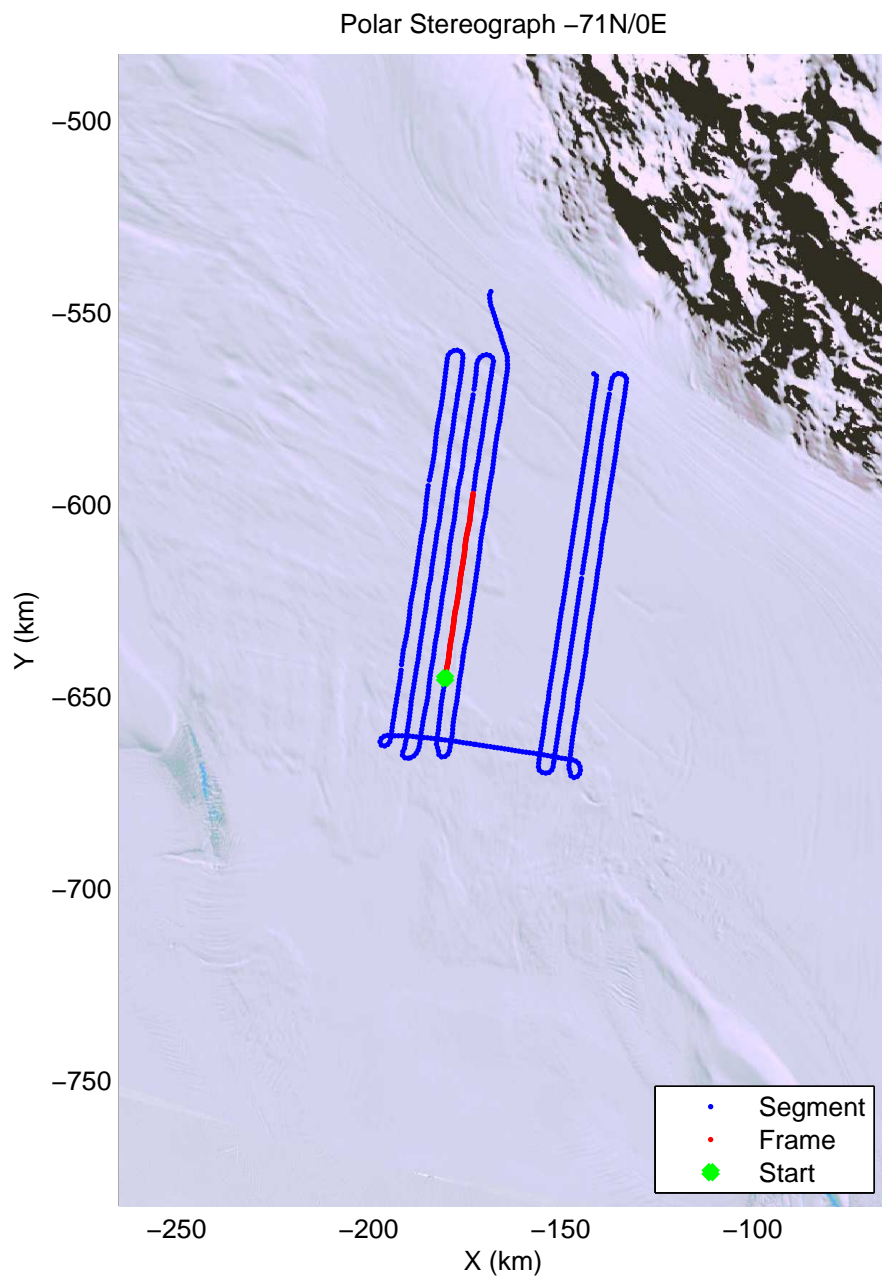

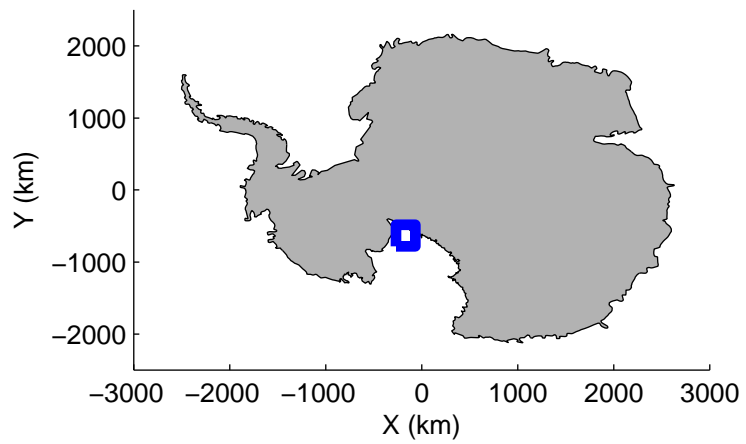


mcords4 2013_Antarctica_Basler: "Whillans Grounding Line South" 20131223_03_003: -2:23:59.7 to -2:36:53.7 GPS




mcords4 2013_Antarctica_Basler: "Whillans Grounding Line South" 20131223_03_003: -2:23:59.7 to -2:36:53.7 GPS




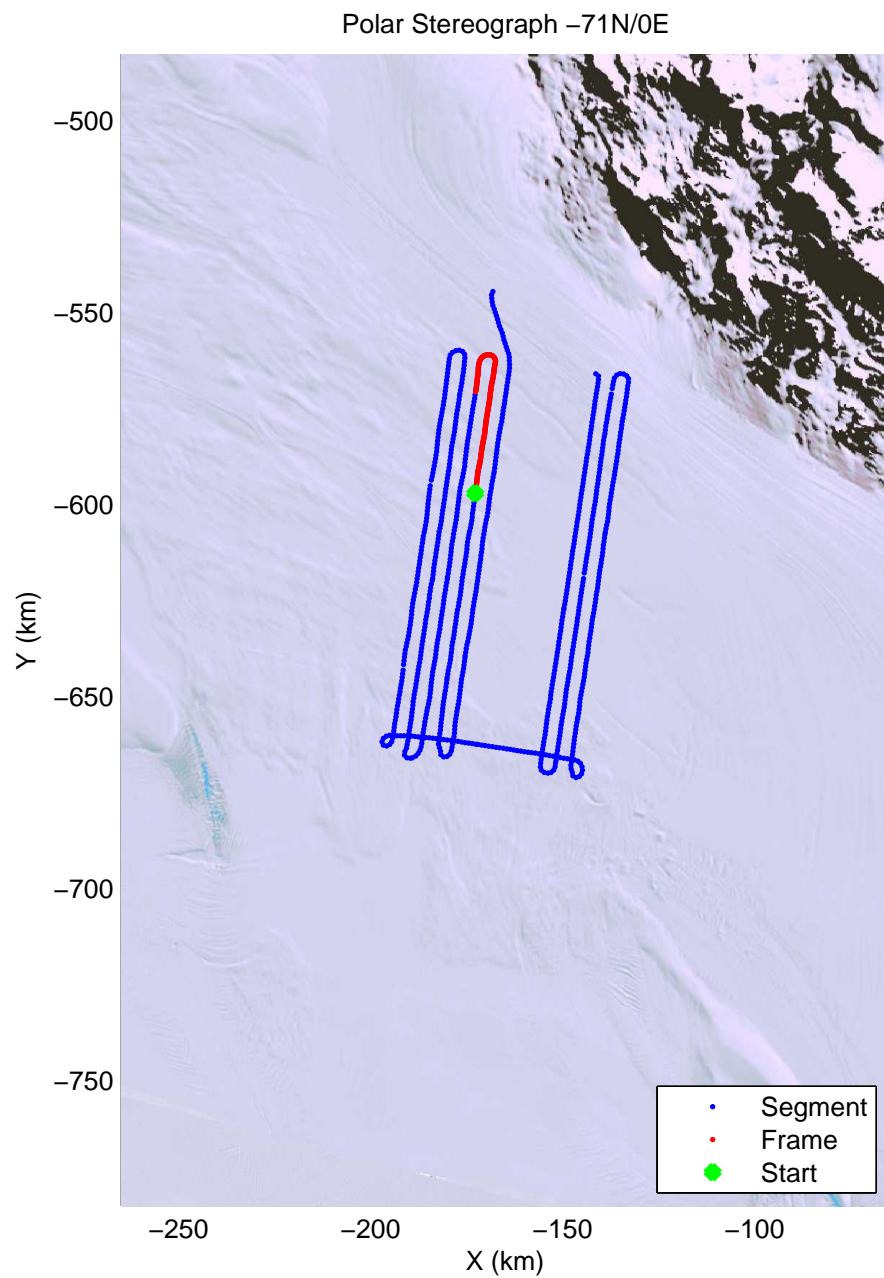
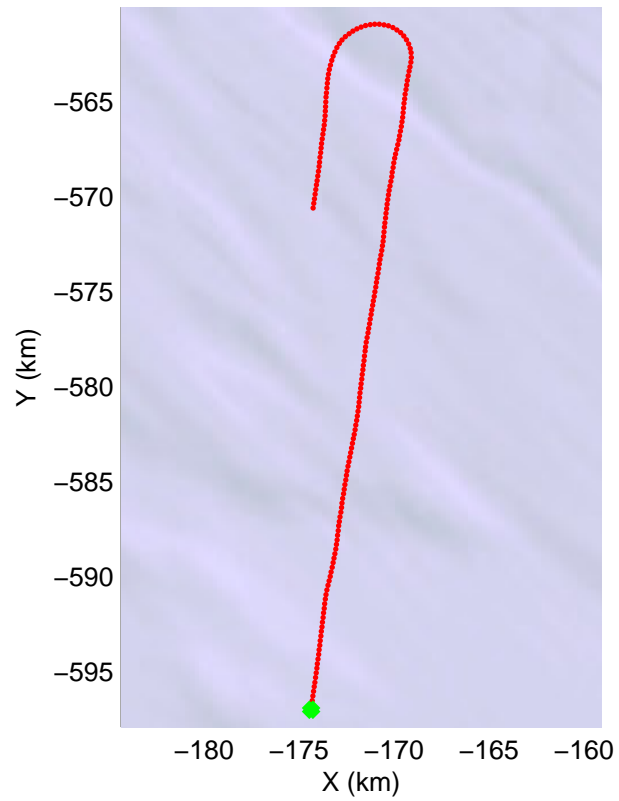
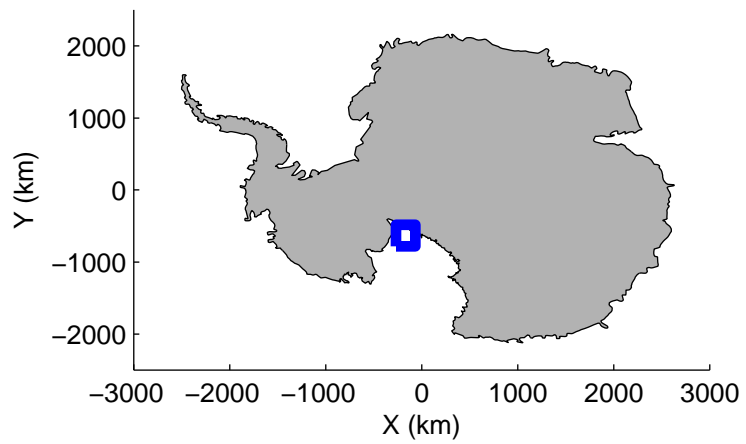


mcords4 2013_Antarctica_Basler: "Whillans Grounding Line South" 20131223_03_004: -2:36:54.3 to -2:52:07.2 GPS




mcords4 2013_Antarctica_Basler: "Whillans Grounding Line South" 20131223_03_004: -2:36:54.3 to -2:52:07.2 GPS

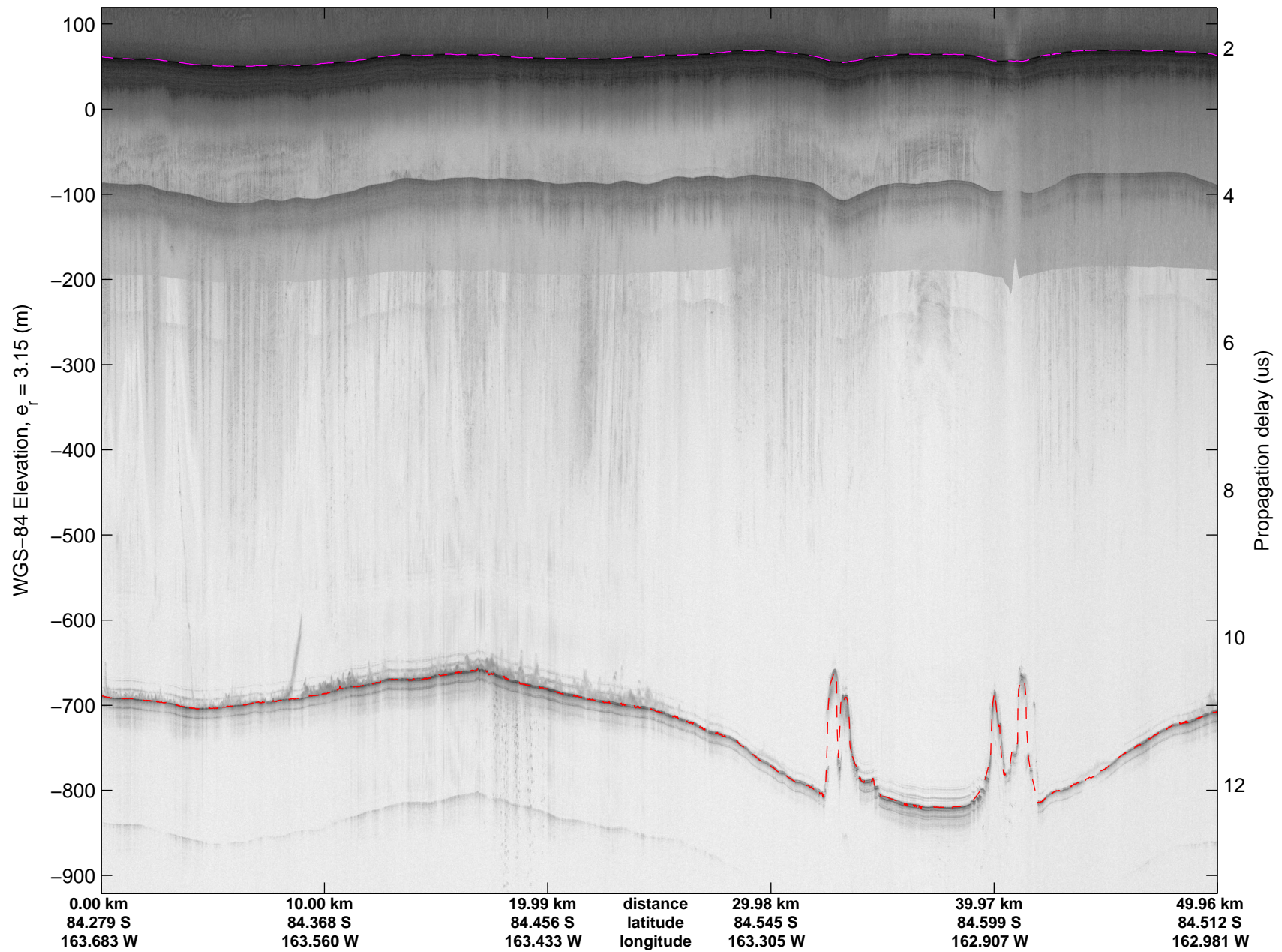


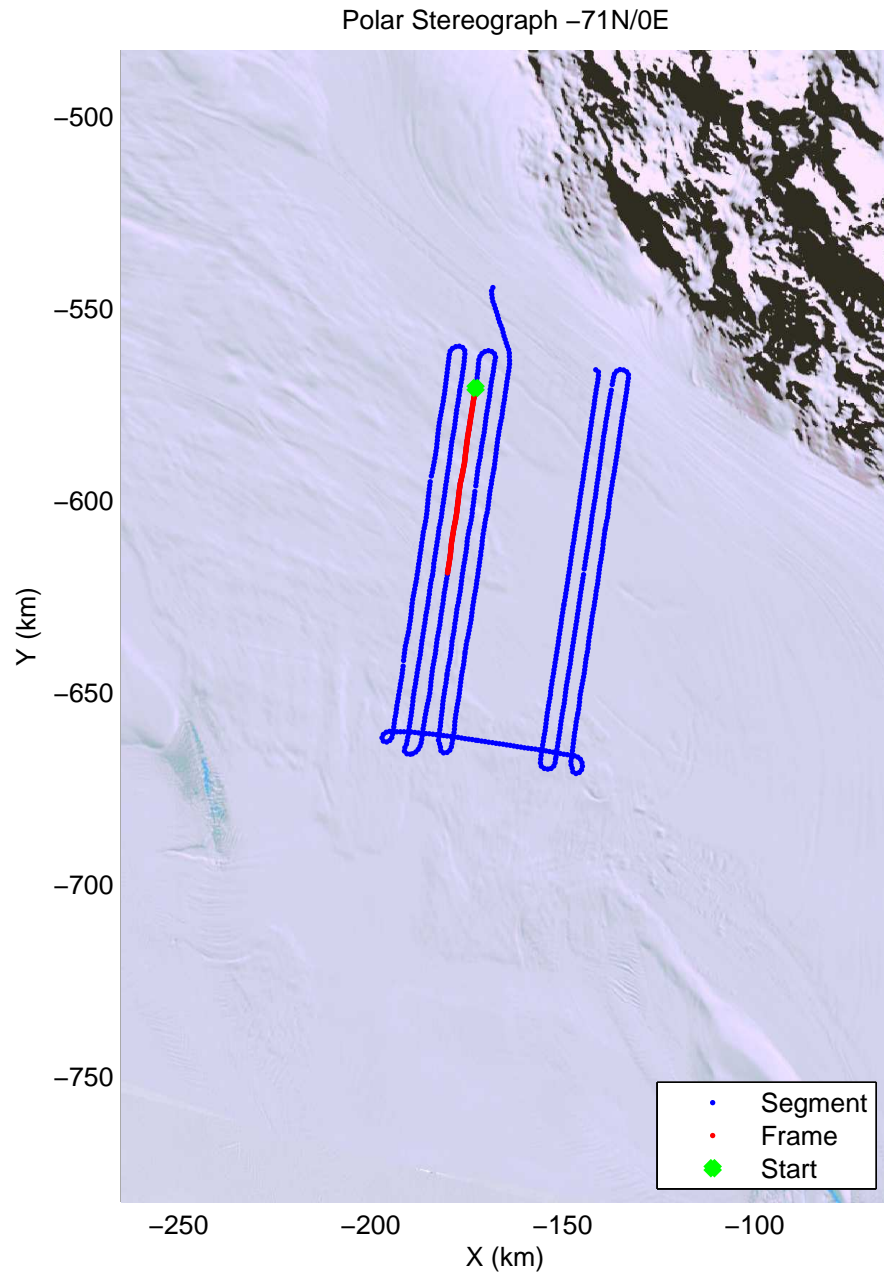
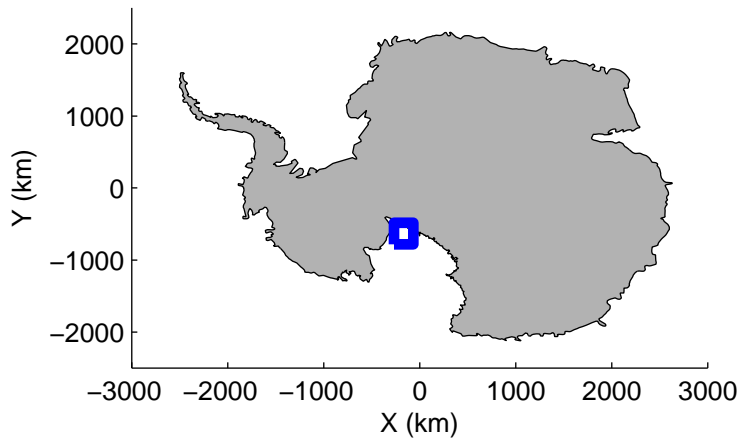


mcords4 2013_Antarctica_Basler: "Whillans Grounding Line South" 20131223_03_005: -2:52:07.7 to -1:06:23.7 GPS




mcords4 2013_Antarctica_Basler: "Whillans Grounding Line South" 20131223_03_005: -2:52:07.7 to -1:06:23.7 GPS

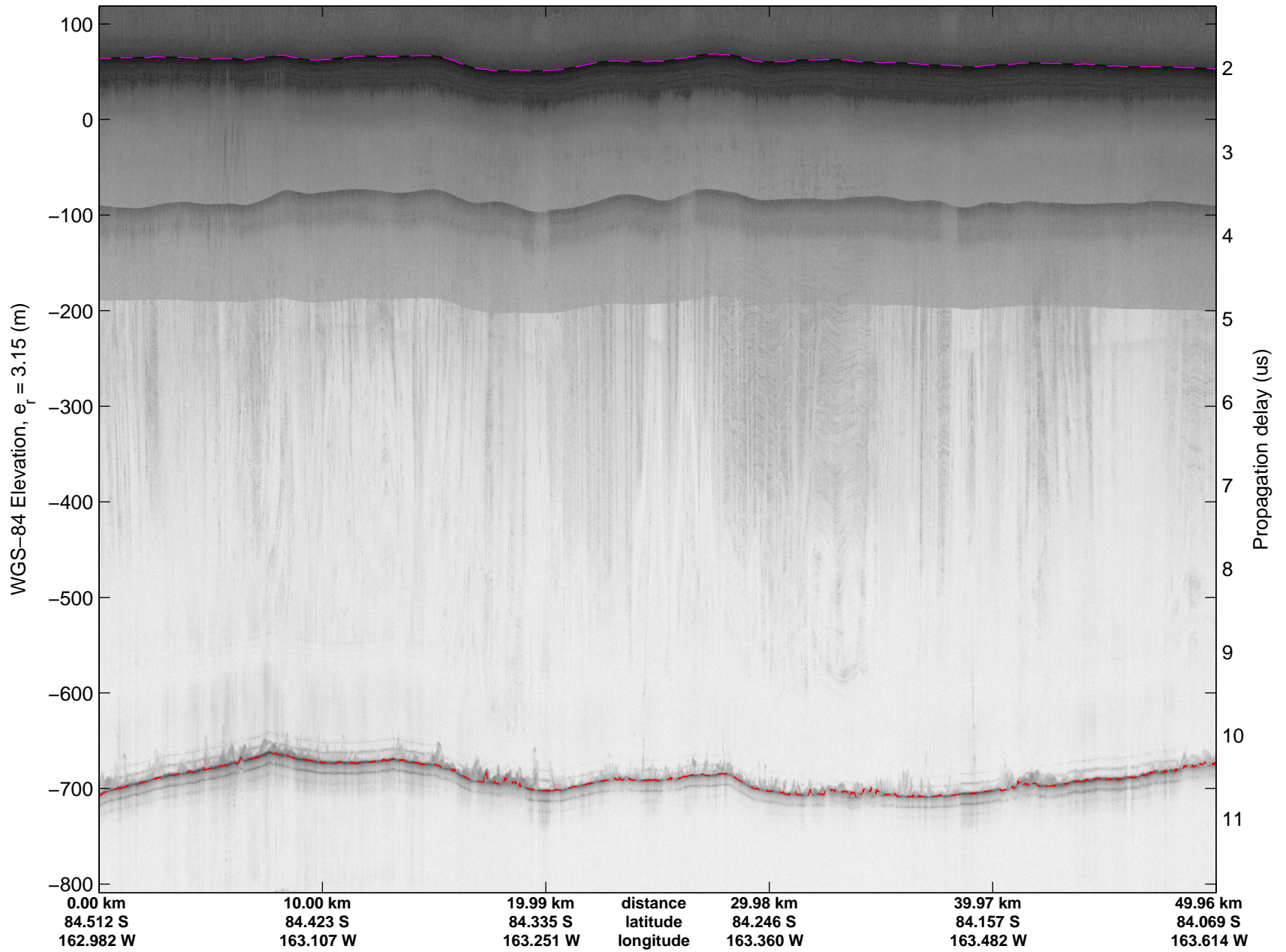


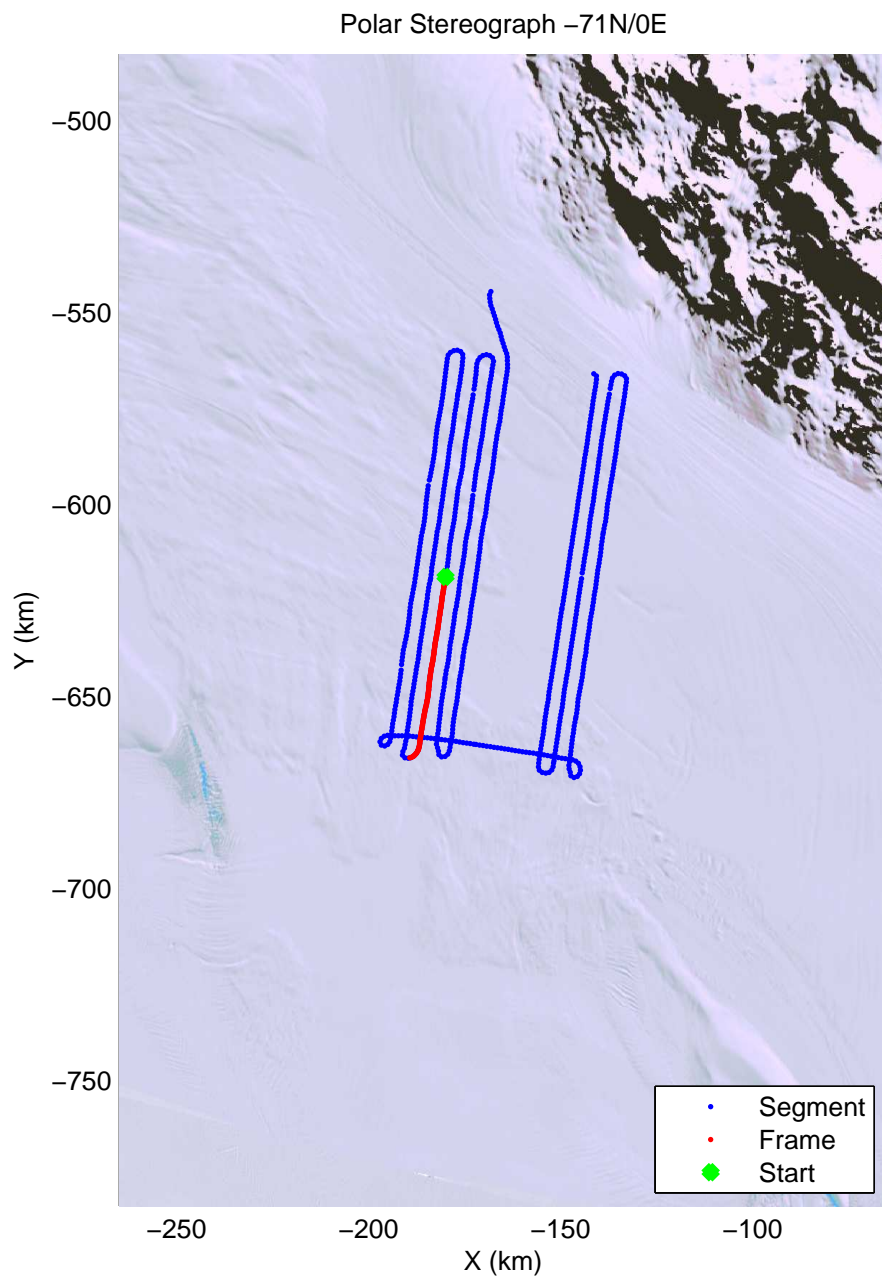
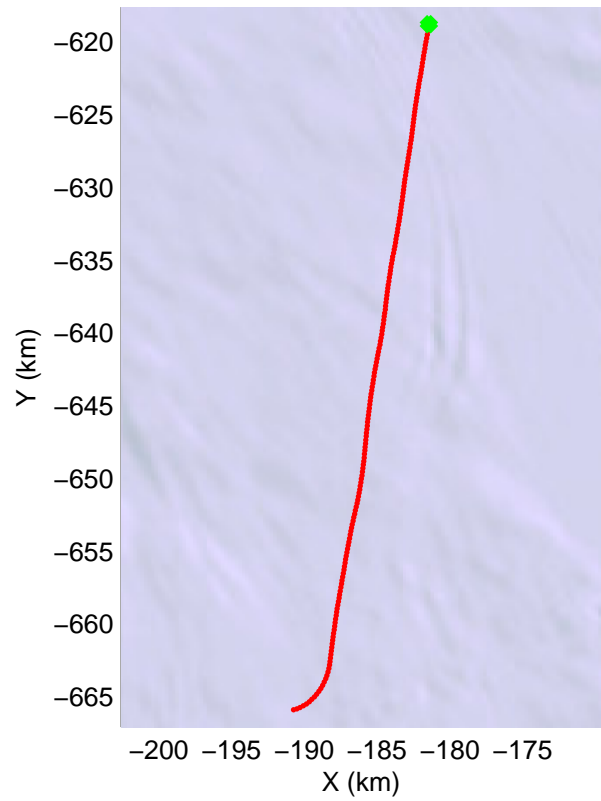
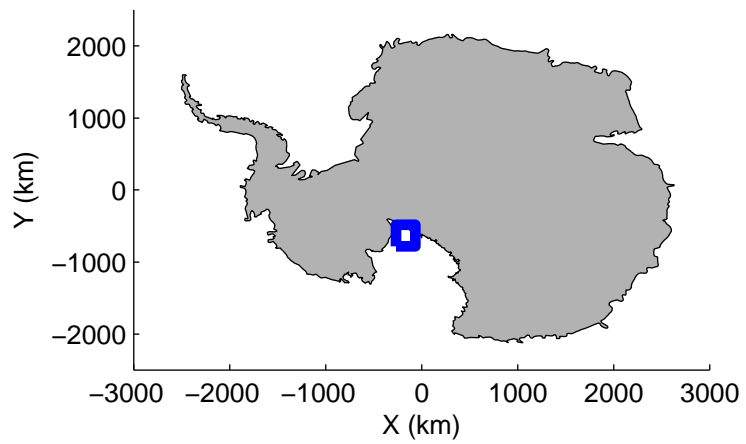


mcords4 2013_Antarctica_Basler: "Whillans Grounding Line South" 20131223_03_006: -1:06:24.1 to -1:16:43.2 GPS




mcords4 2013_Antarctica_Basler: "Whillans Grounding Line South" 20131223_03_006: -1:06:24.1 to -1:16:43.2 GPS

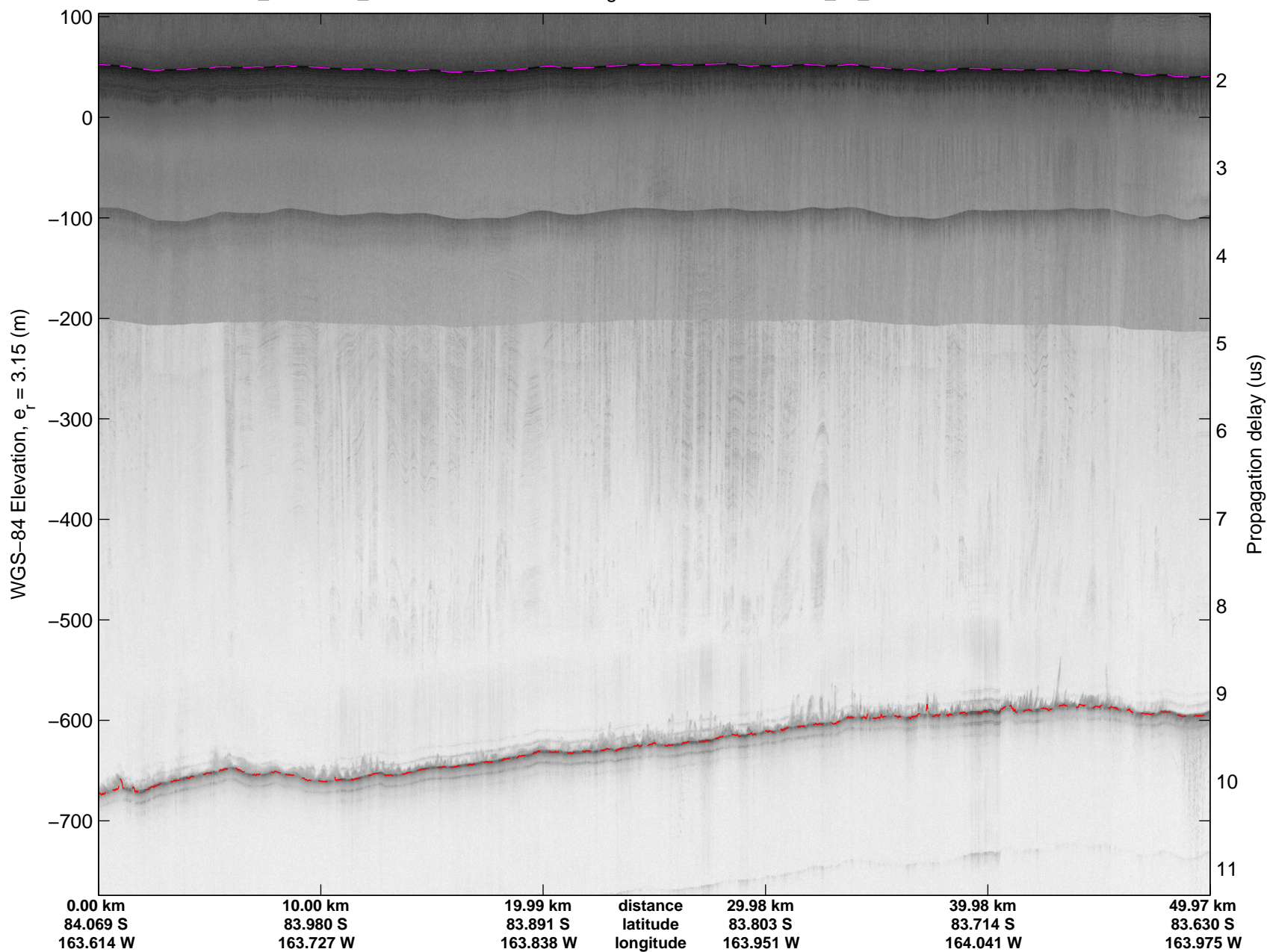


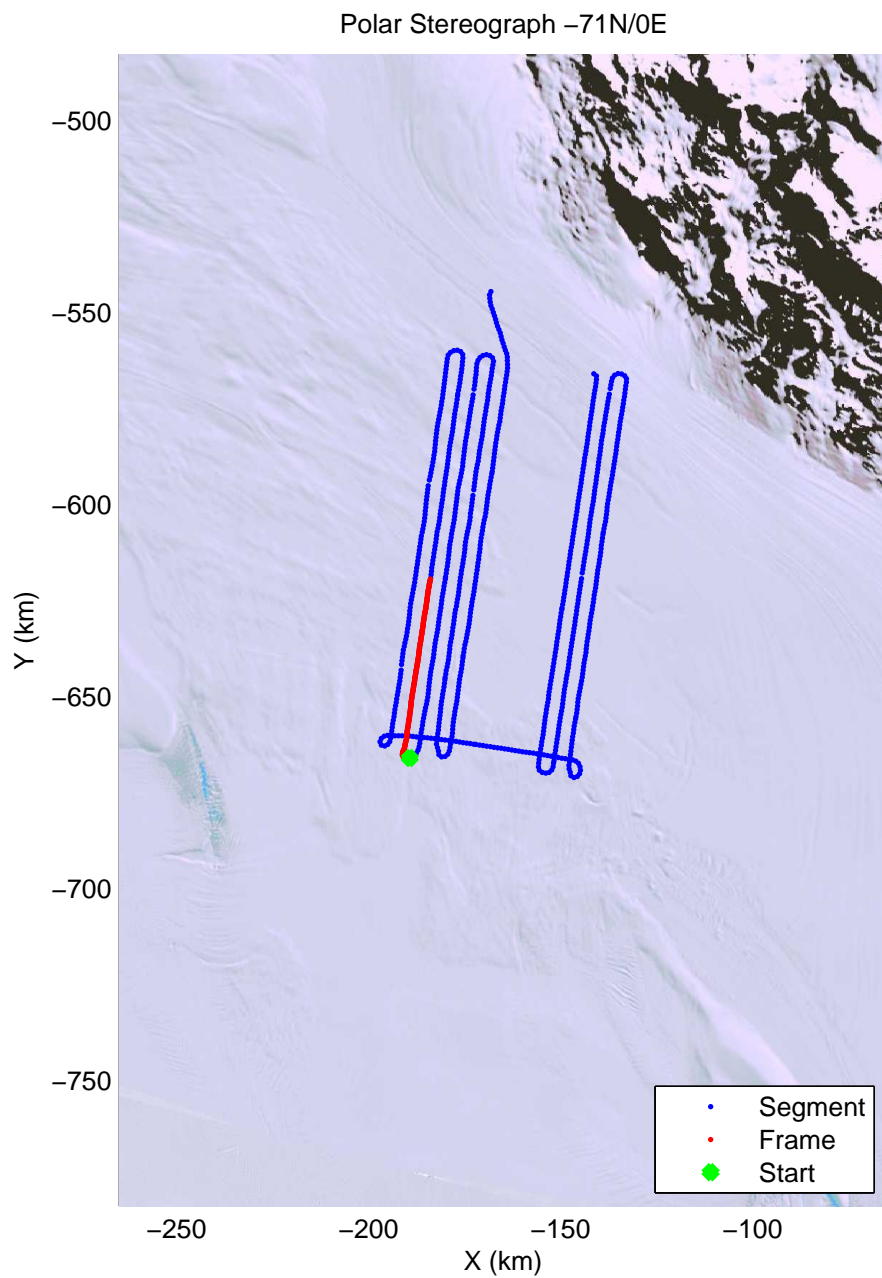
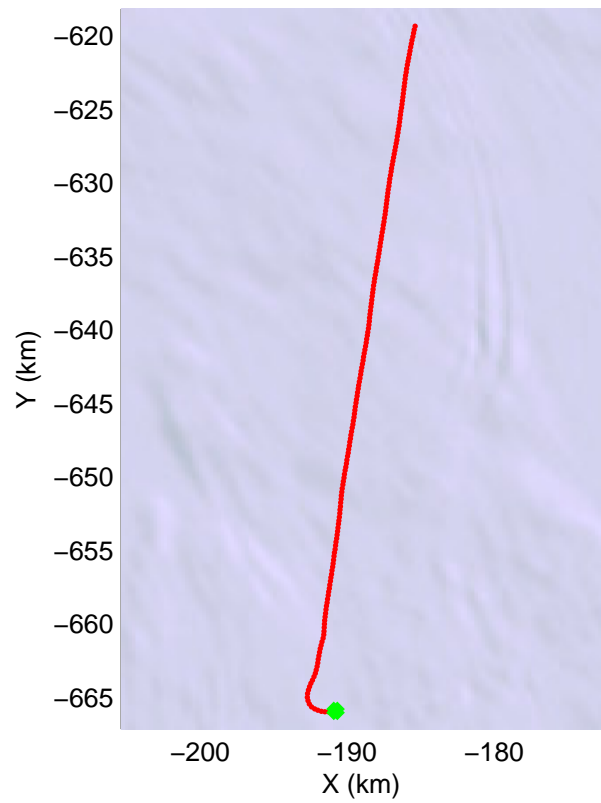
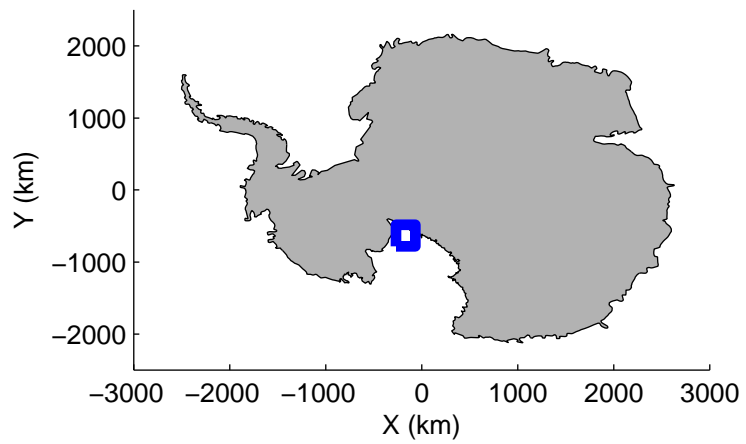


mcords4 2013_Antarctica_Basler: "Whillans Grounding Line South" 20131223_03_007: -1:16:43.6 to -1:27:08.6 GPS




mcords4 2013_Antarctica_Basler: "Whillans Grounding Line South" 20131223_03_007: -1:16:43.6 to -1:27:08.6 GPS




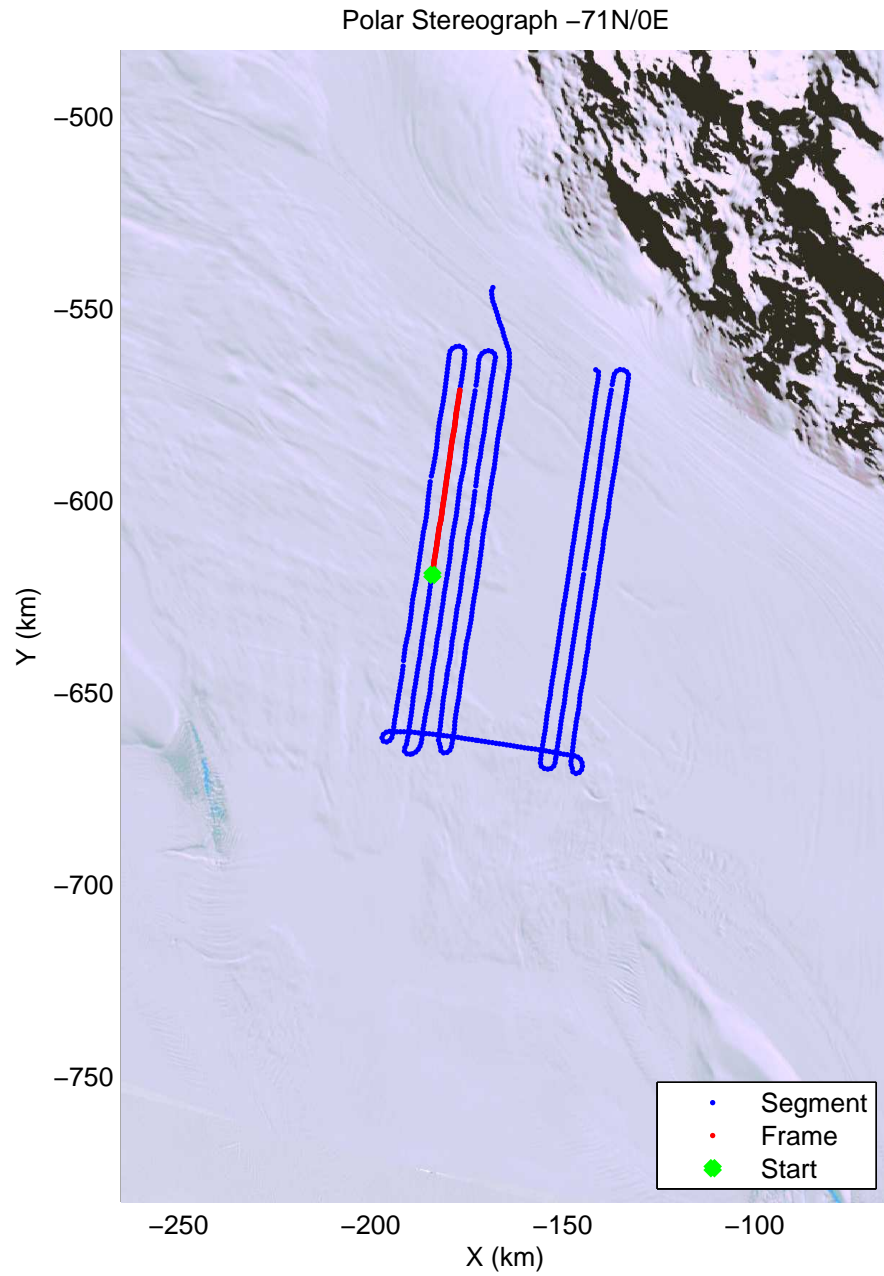

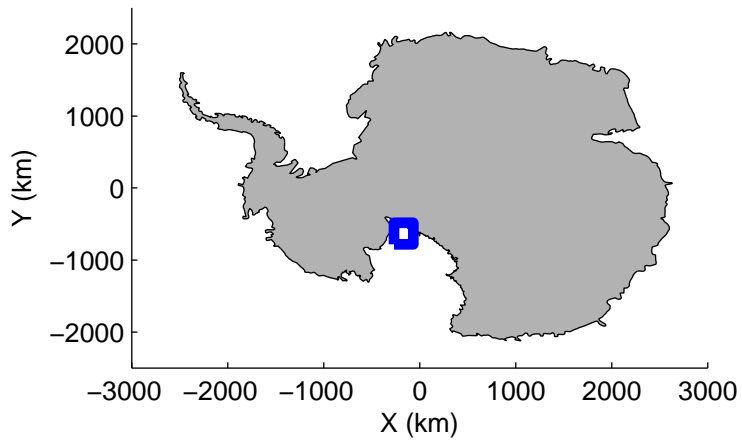


mcords4 2013_Antarctica_Basler: "Whillans Grounding Line South" 20131223_03_008: -1:27:09.1 to -1:42:32.4 GPS




mcords4 2013_Antarctica_Basler: "Whillans Grounding Line South" 20131223_03_008: -1:27:09.1 to -1:42:32.4 GPS

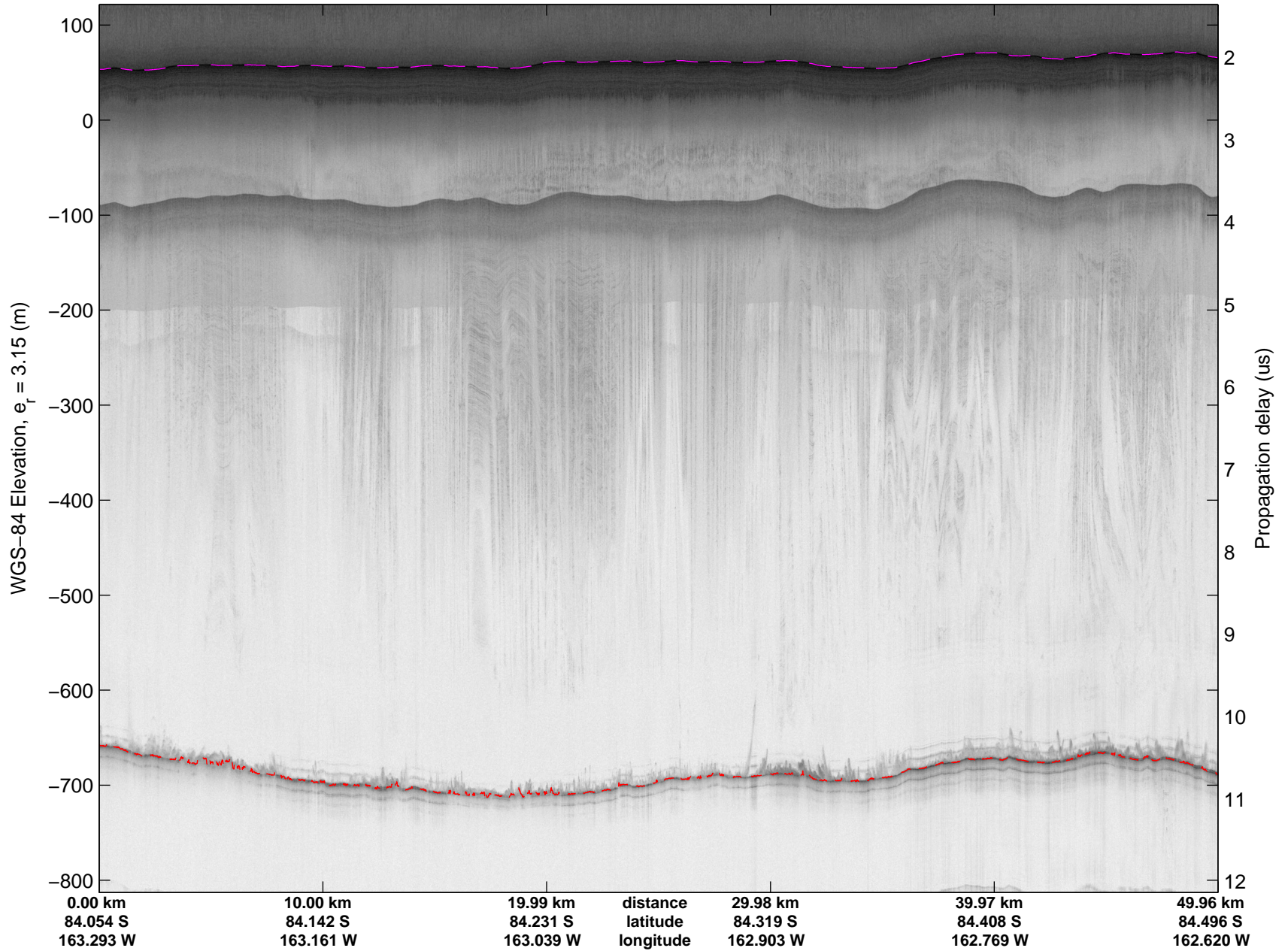


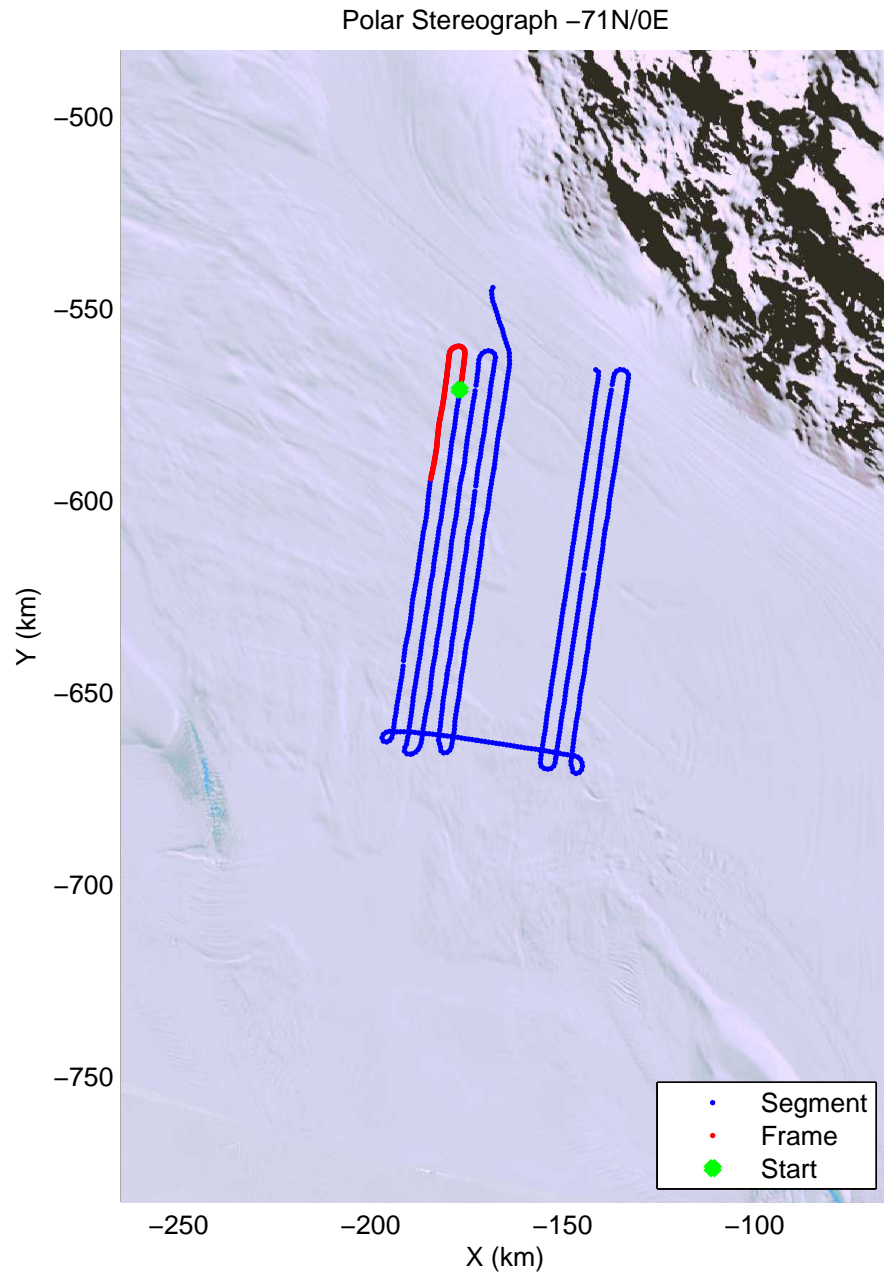
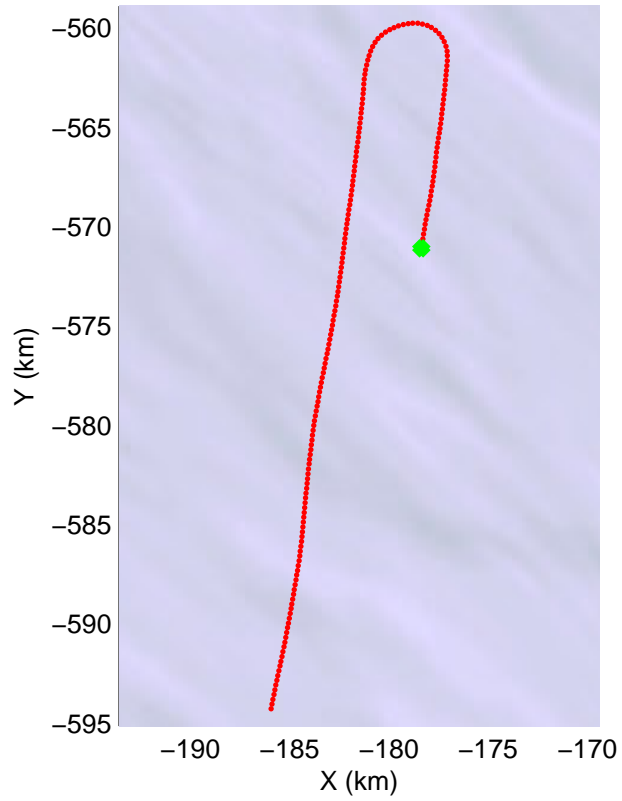
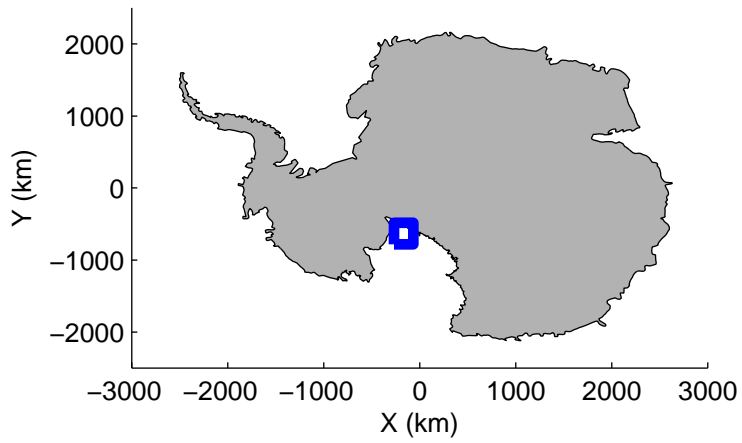


mcords4 2013_Antarctica_Basler: "Whillans Grounding Line South" 20131223_03_009: -1:42:33.0 to -1:58:04.8 GPS




mcords4 2013_Antarctica_Basler: "Whillans Grounding Line South" 20131223_03_009: -1:42:33.0 to -1:58:04.8 GPS

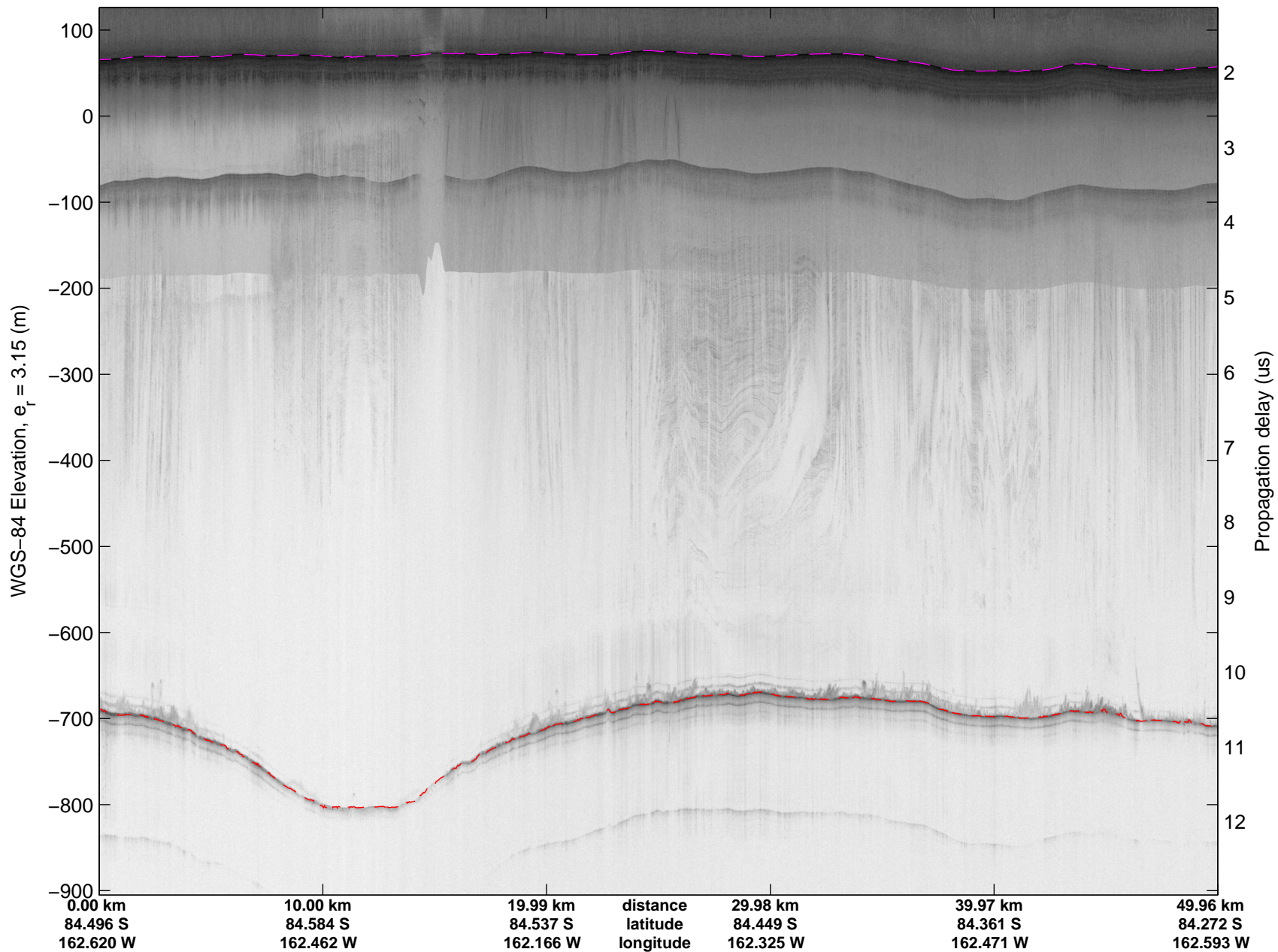


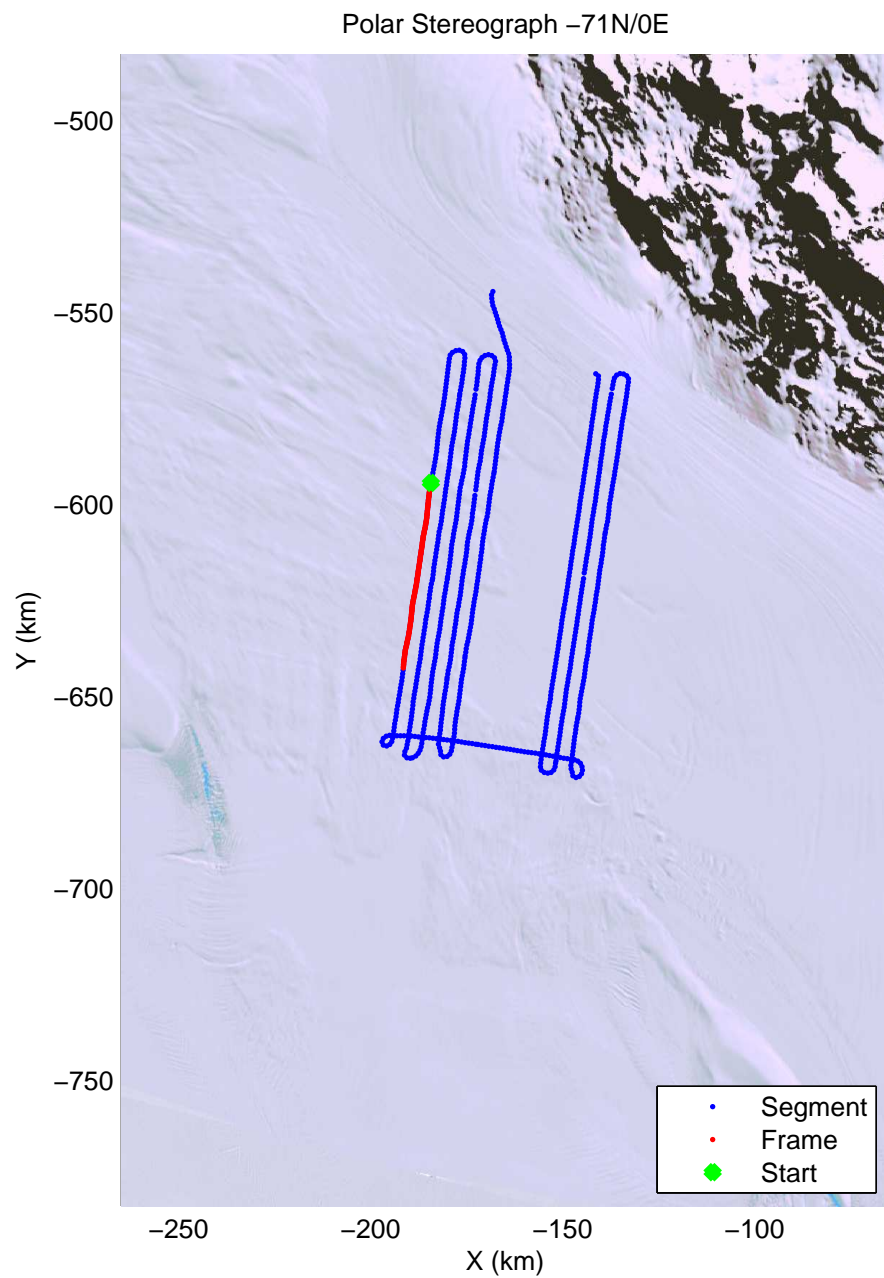
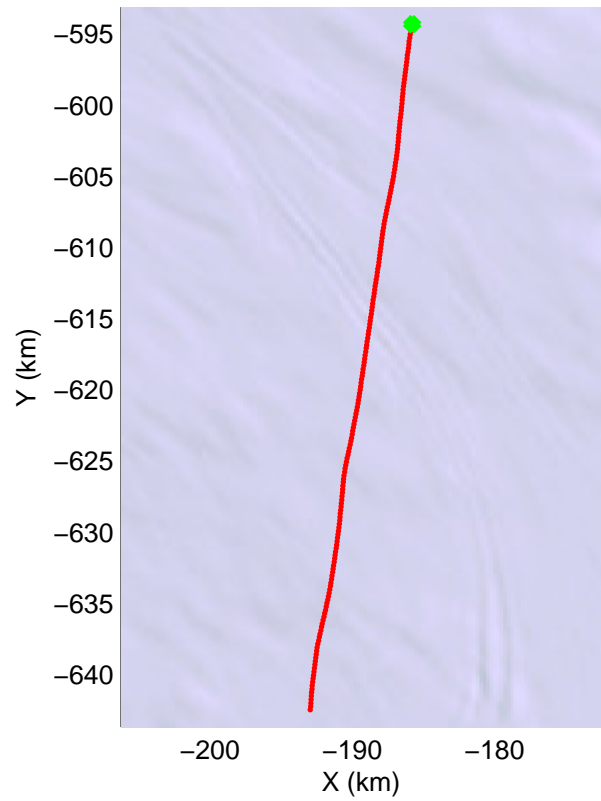
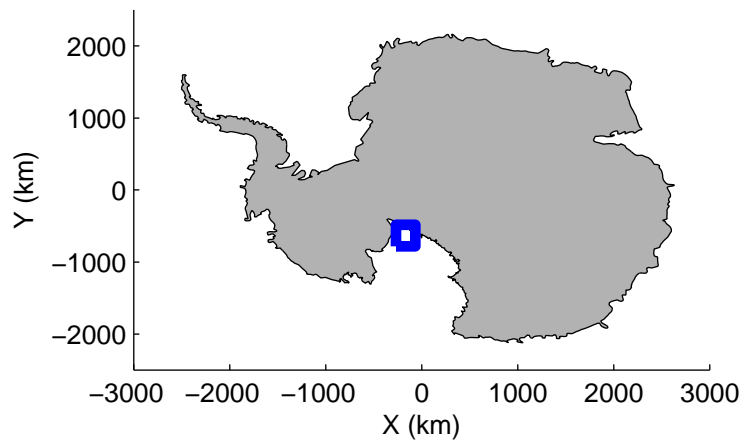


mcords4 2013_Antarctica_Basler: "Whillans Grounding Line South" 20131223_03_010: -1:58:05.4 to 00:09:29.7 GPS




mcords4 2013_Antarctica_Basler: "Whillans Grounding Line South" 20131223_03_010: -1:58:05.4 to 00:09:29.7 GPS

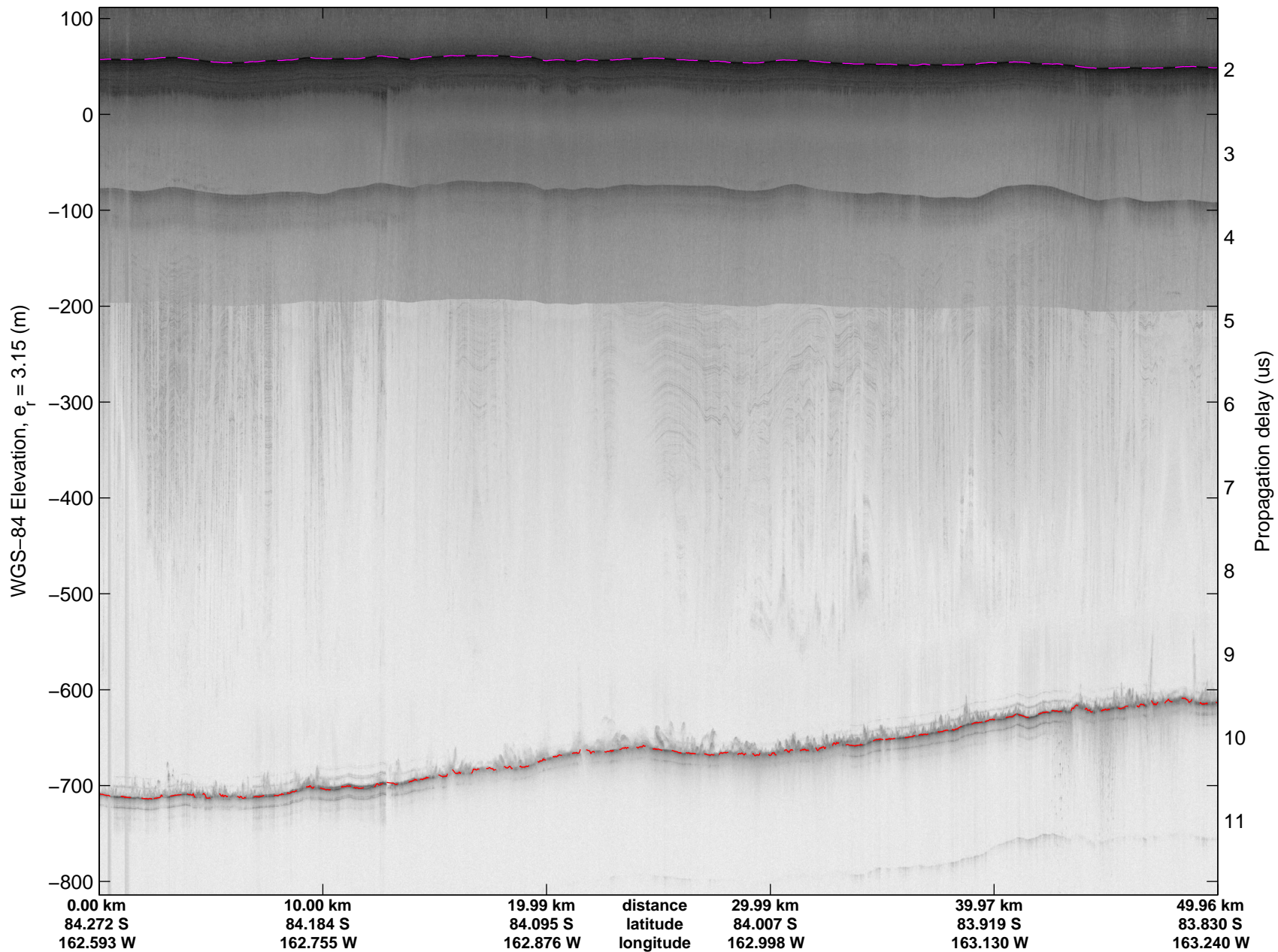


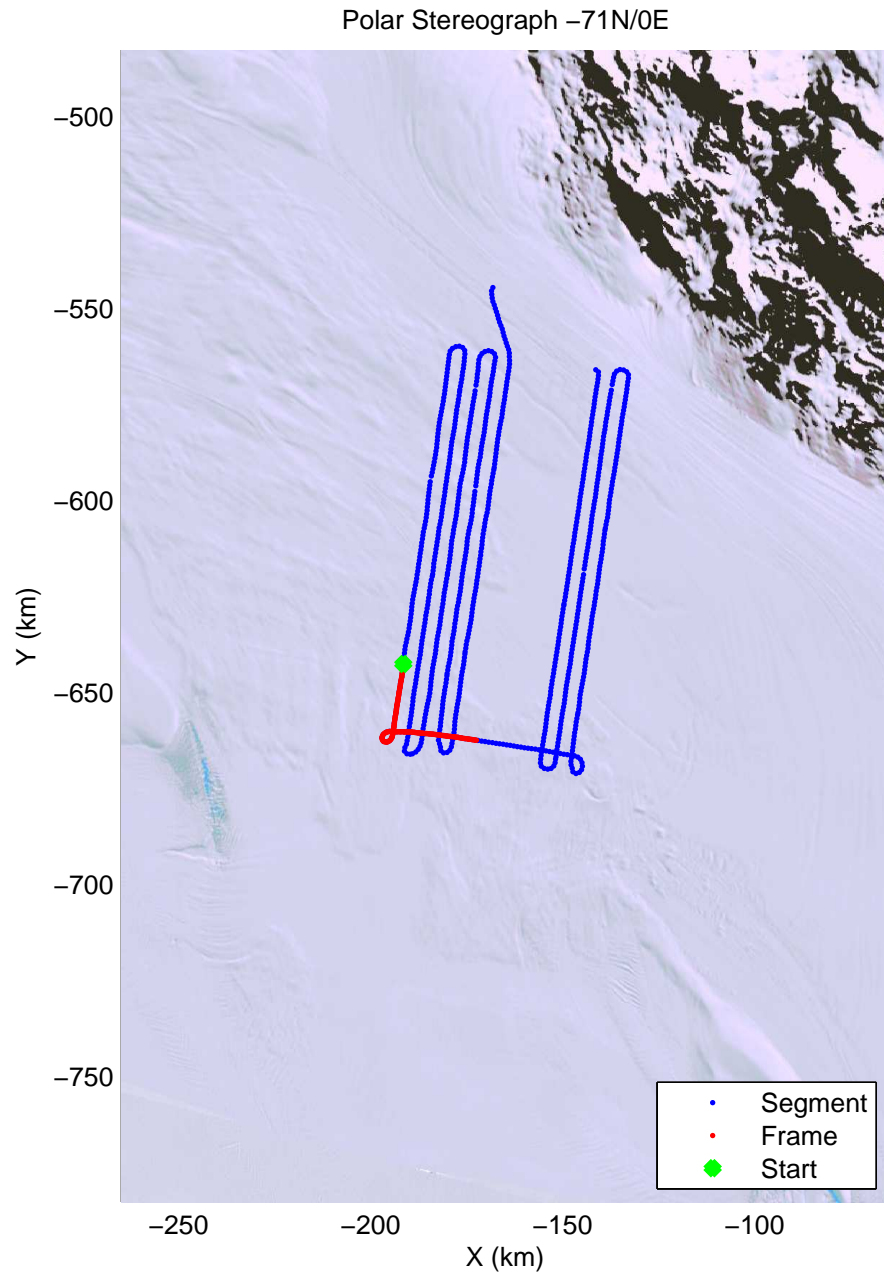
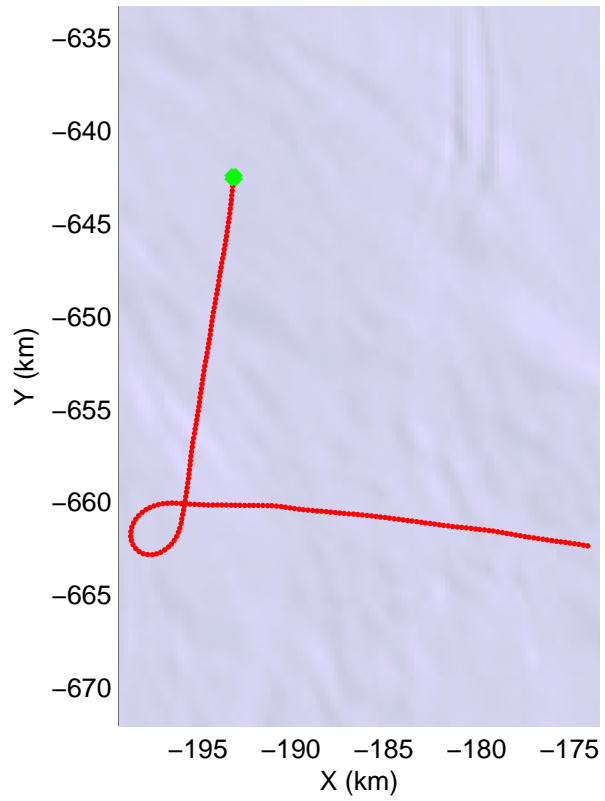
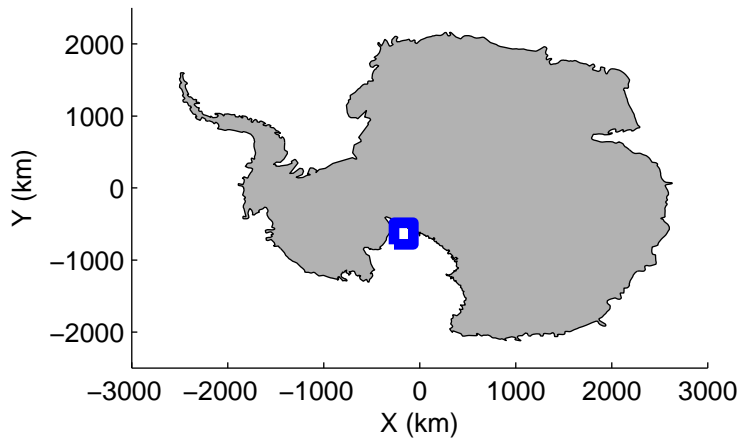


mcords4 2013_Antarctica_Basler: "Whillans Grounding Line South" 20131223_03_011: 00:09:30.1 to 00:19:26.6 GPS




mcords4 2013_Antarctica_Basler: "Whillans Grounding Line South" 20131223_03_011: 00:09:30.1 to 00:19:26.6 GPS




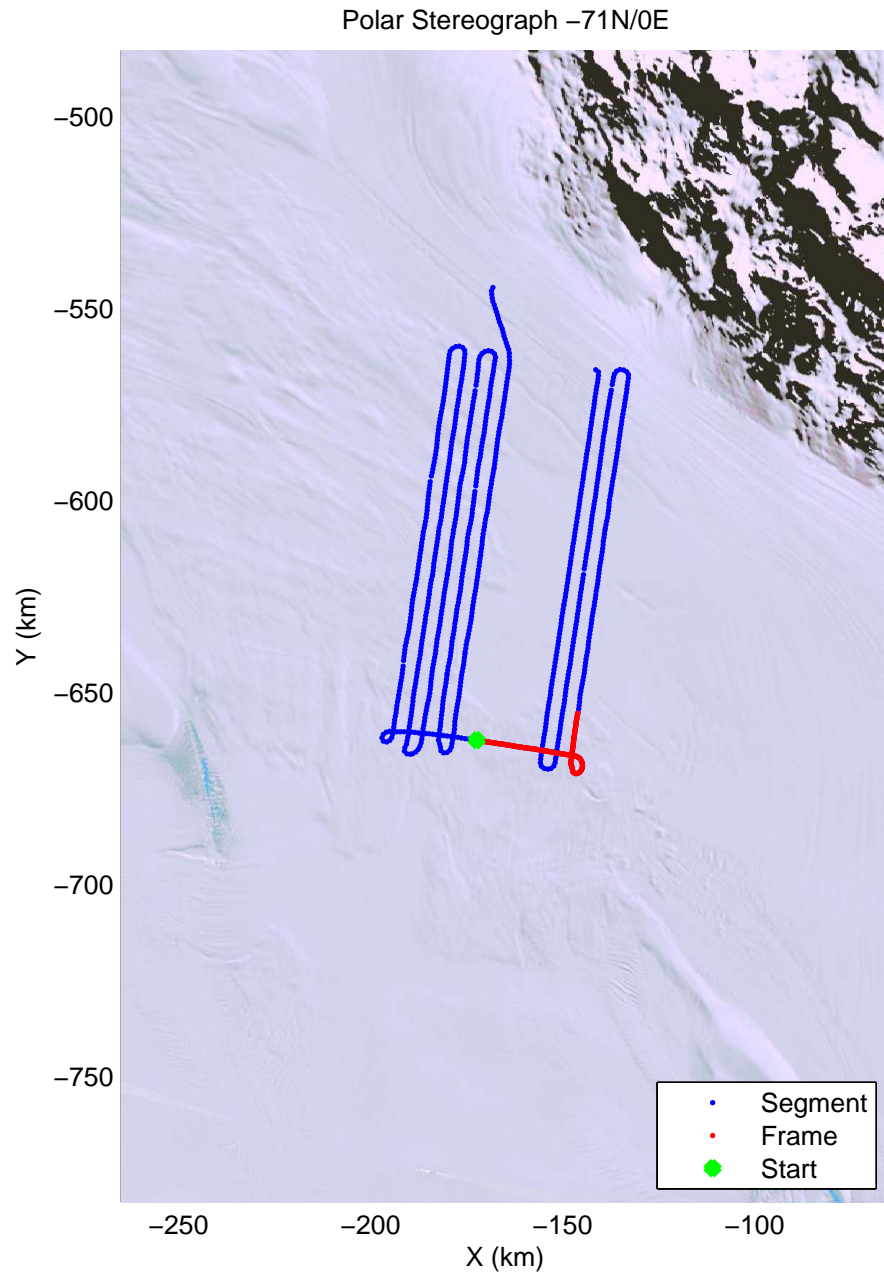
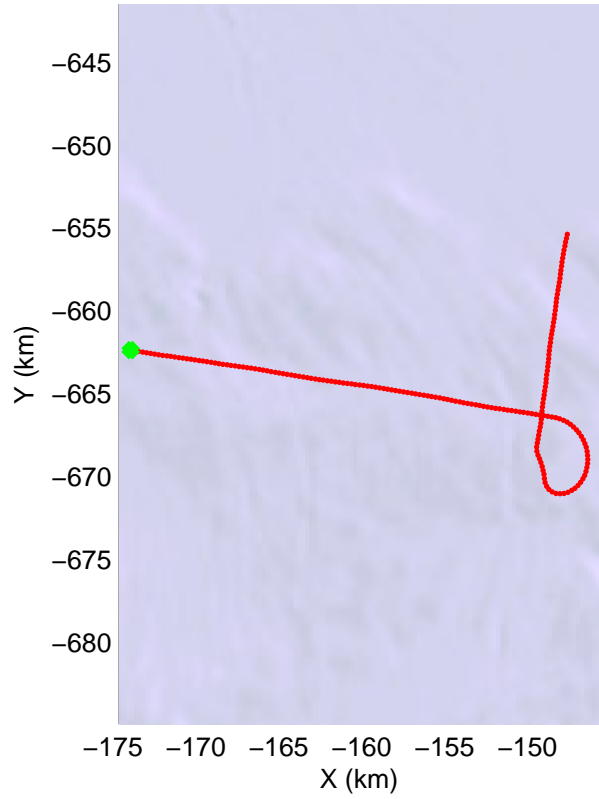
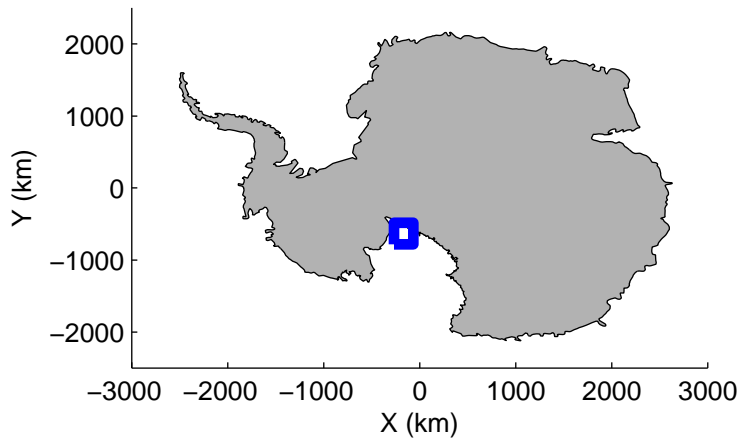


mcords4 2013_Antarctica_Basler: "Whillans Grounding Line South" 20131223_03_012: 00:19:27.1 to 00:30:12.5 GPS




mcords4 2013_Antarctica_Basler: "Whillans Grounding Line South" 20131223_03_012: 00:19:27.1 to 00:30:12.5 GPS

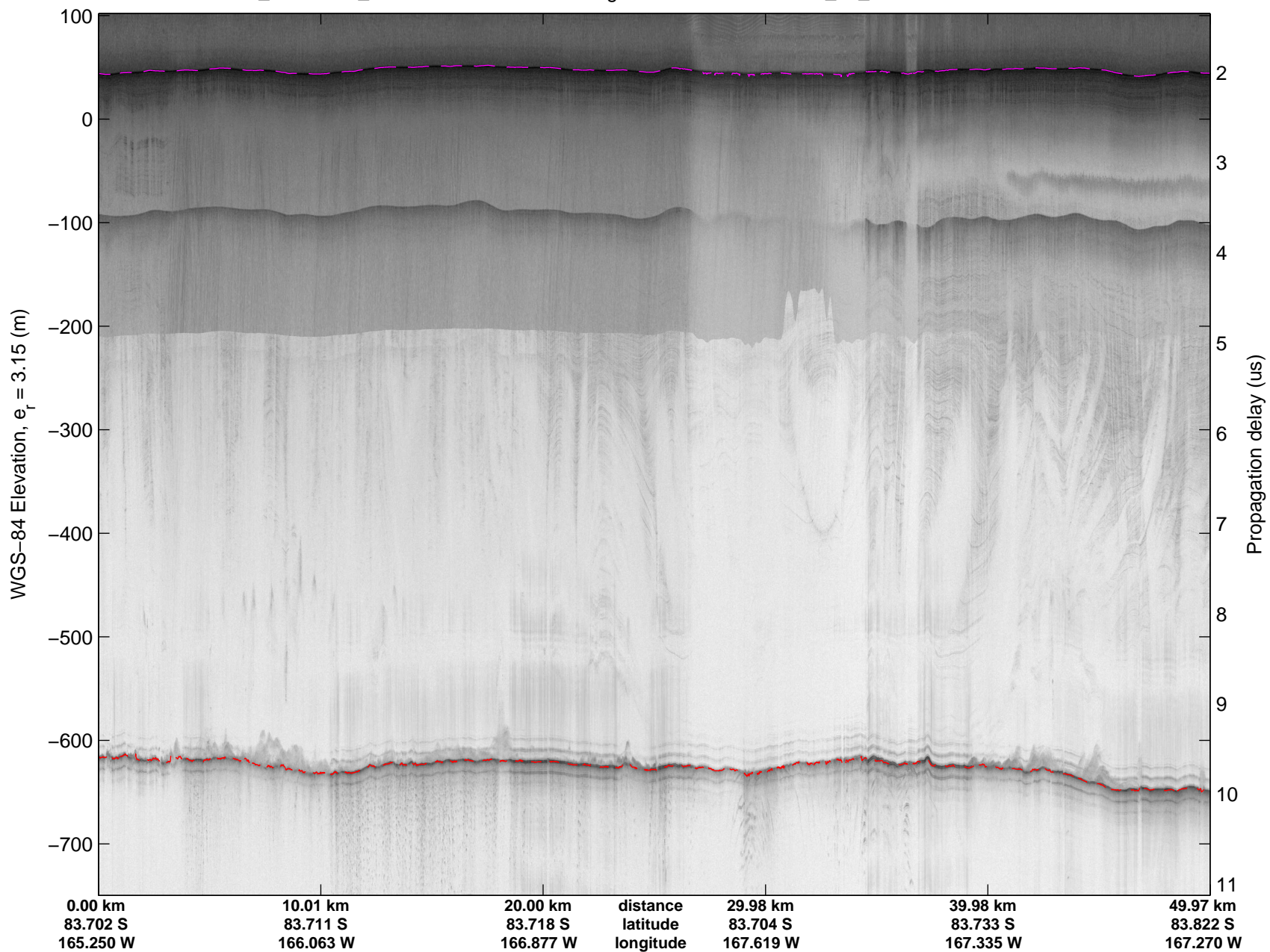


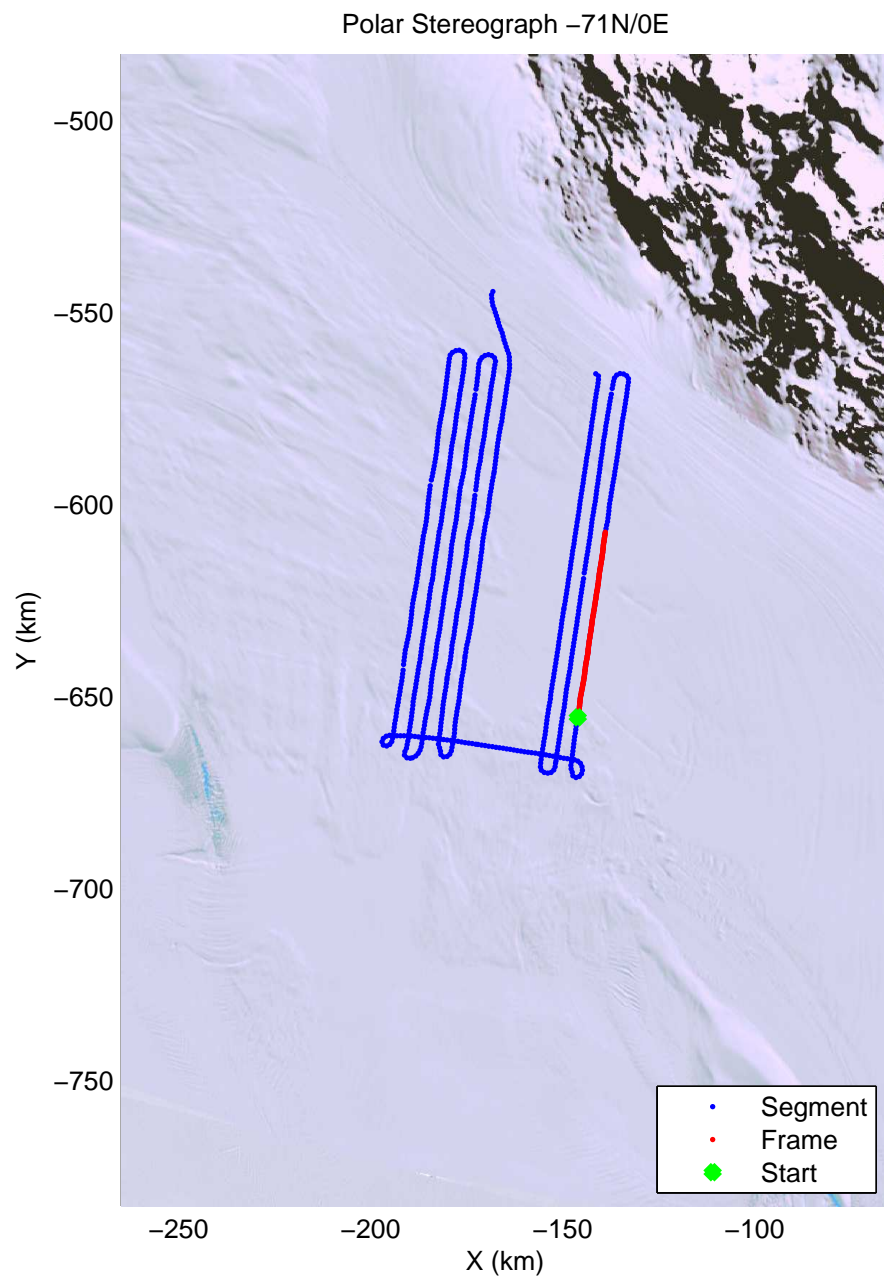
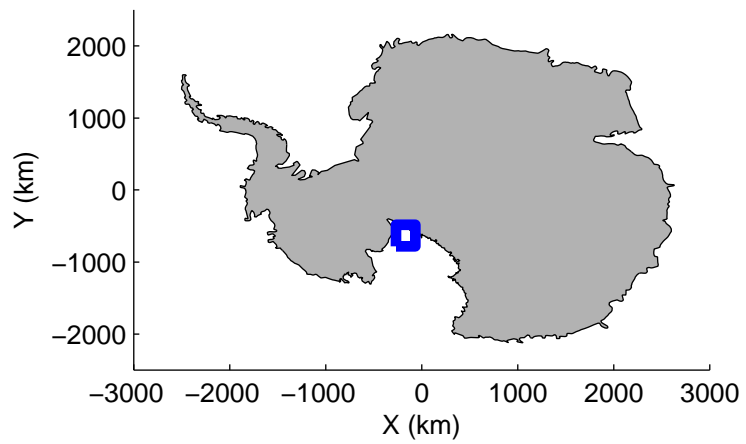


mcords4 2013_Antarctica_Basler: "Whillans Grounding Line South" 20131223_03_013: 00:30:12.8 to 00:42:27.7 GPS




mcords4 2013_Antarctica_Basler: "Whillans Grounding Line South" 20131223_03_013: 00:30:12.8 to 00:42:27.7 GPS




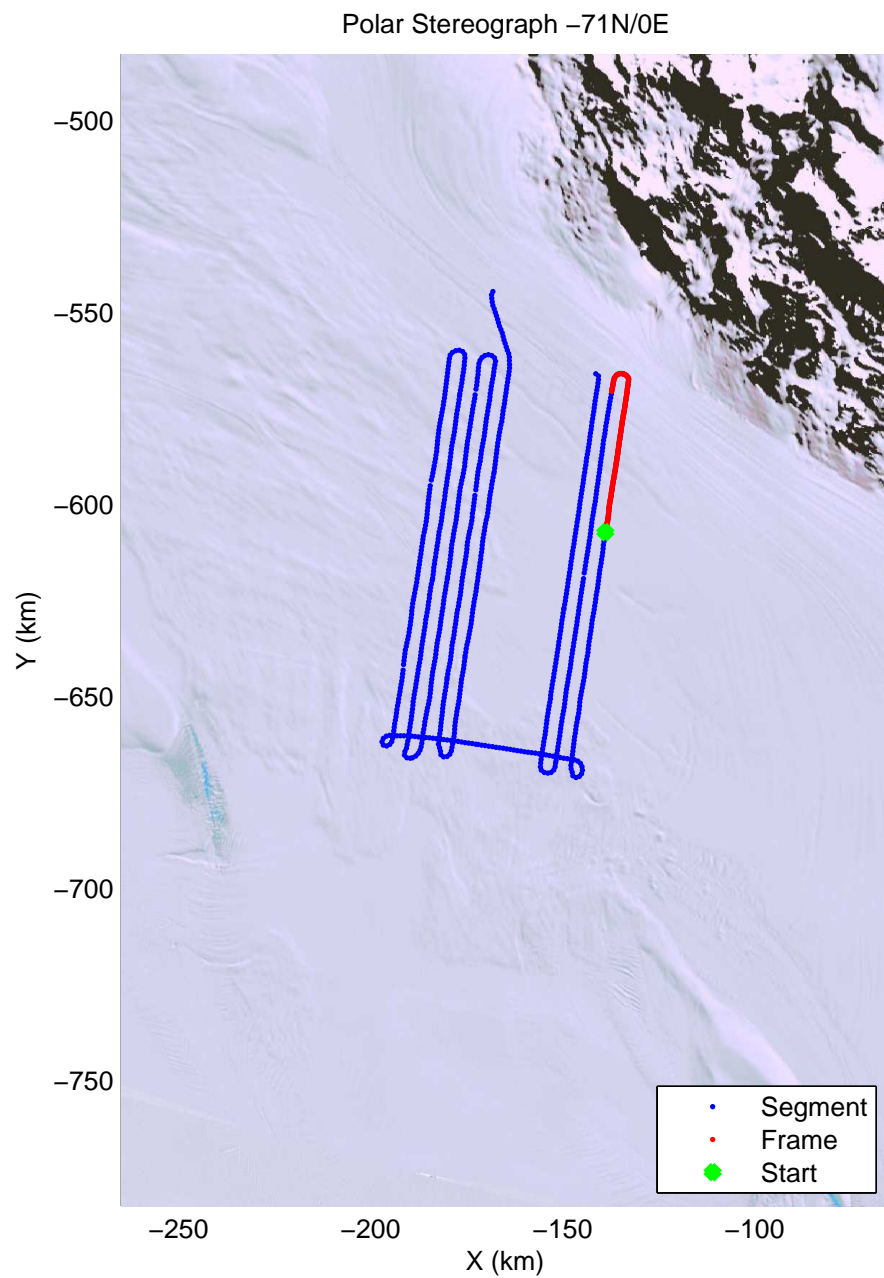
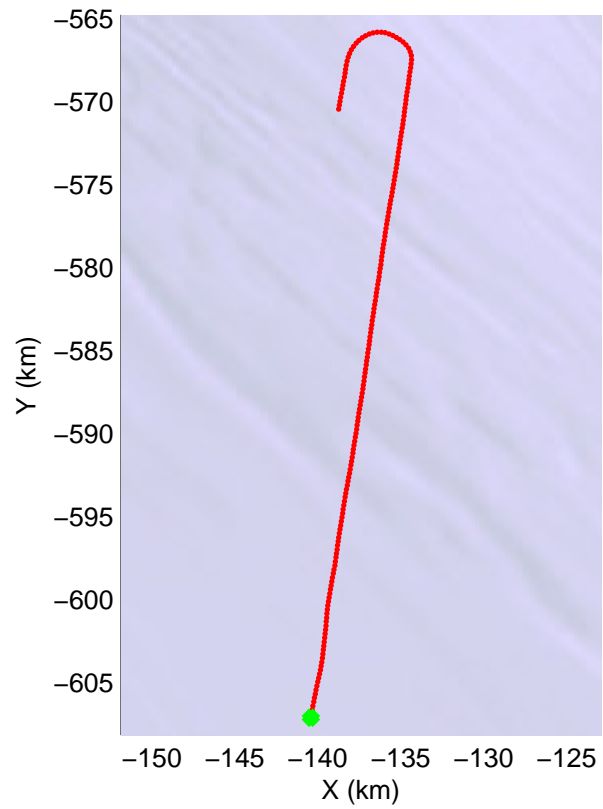
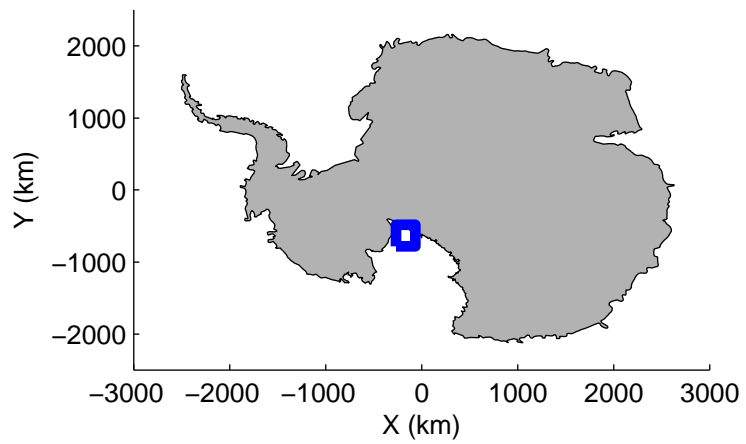


mcords4 2013_Antarctica_Basler: "Whillans Grounding Line South" 20131223_03_014: 00:42:28.2 to 00:58:10.5 GPS




mcords4 2013_Antarctica_Basler: "Whillans Grounding Line South" 20131223_03_014: 00:42:28.2 to 00:58:10.5 GPS

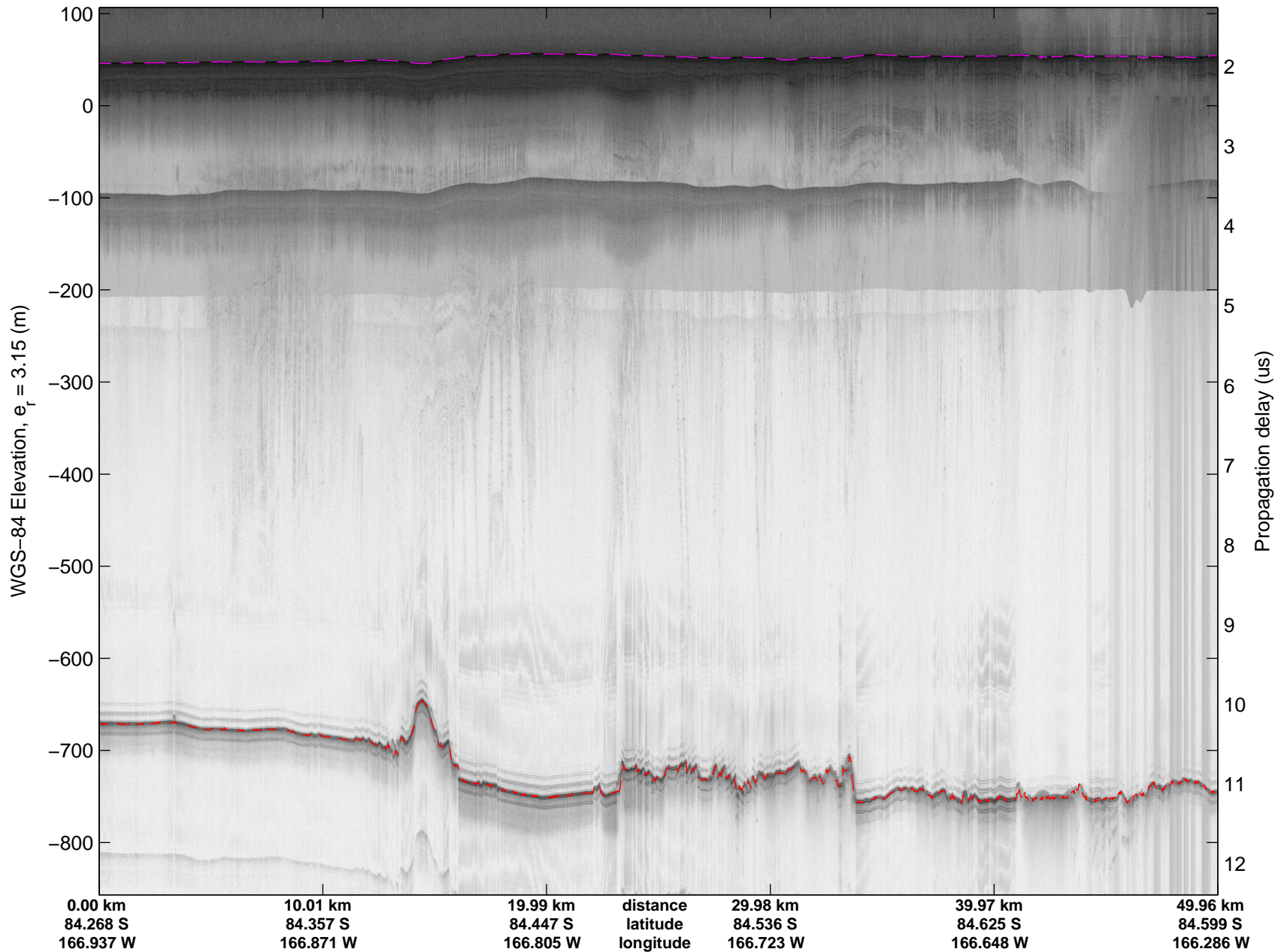


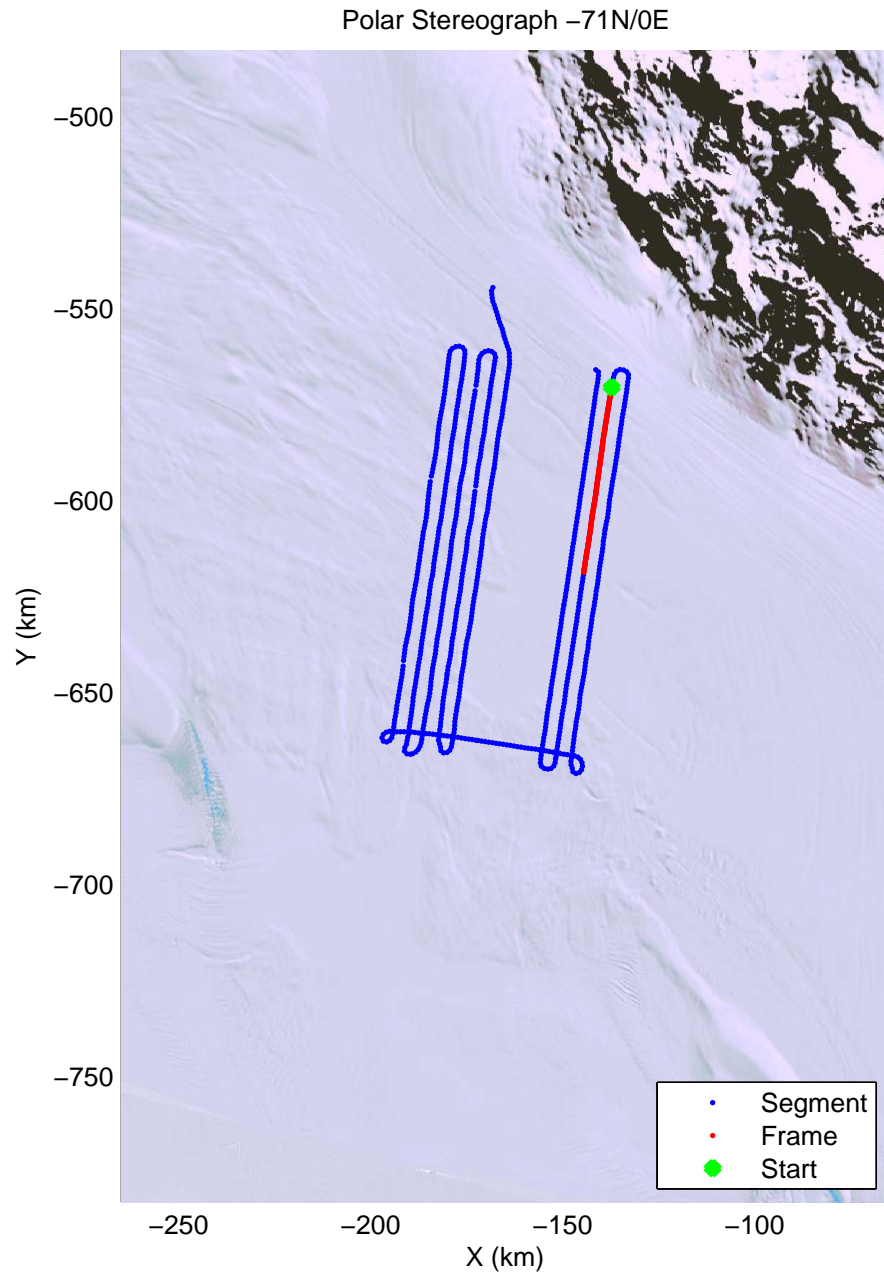
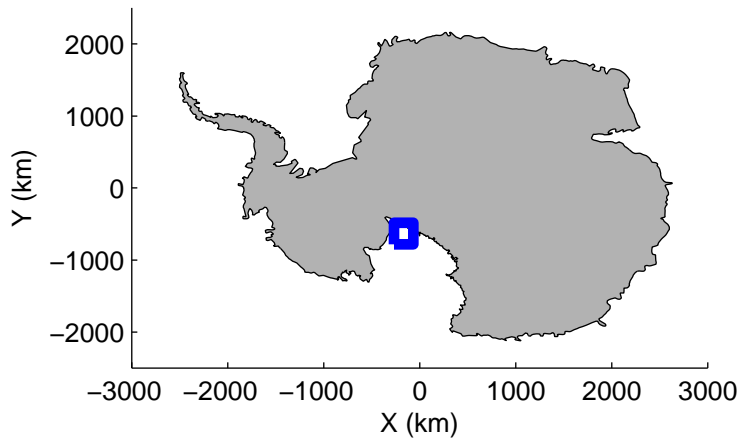


mcords4 2013_Antarctica_Basler: "Whillans Grounding Line South" 20131223_03_015: 00:58:11.1 to 01:12:56.3 GPS




mcords4 2013_Antarctica_Basler: "Whillans Grounding Line South" 20131223_03_015: 00:58:11.1 to 01:12:56.3 GPS

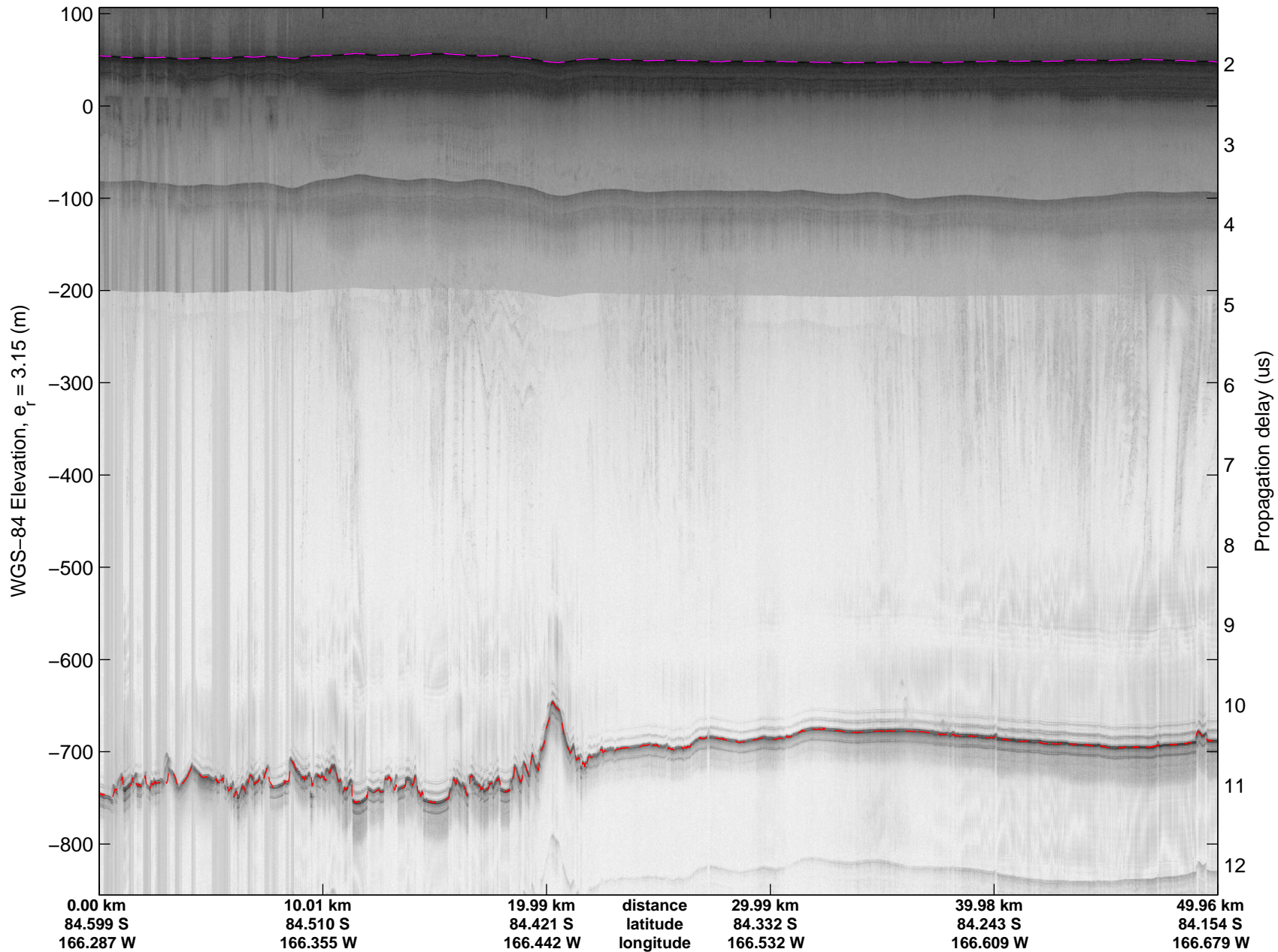


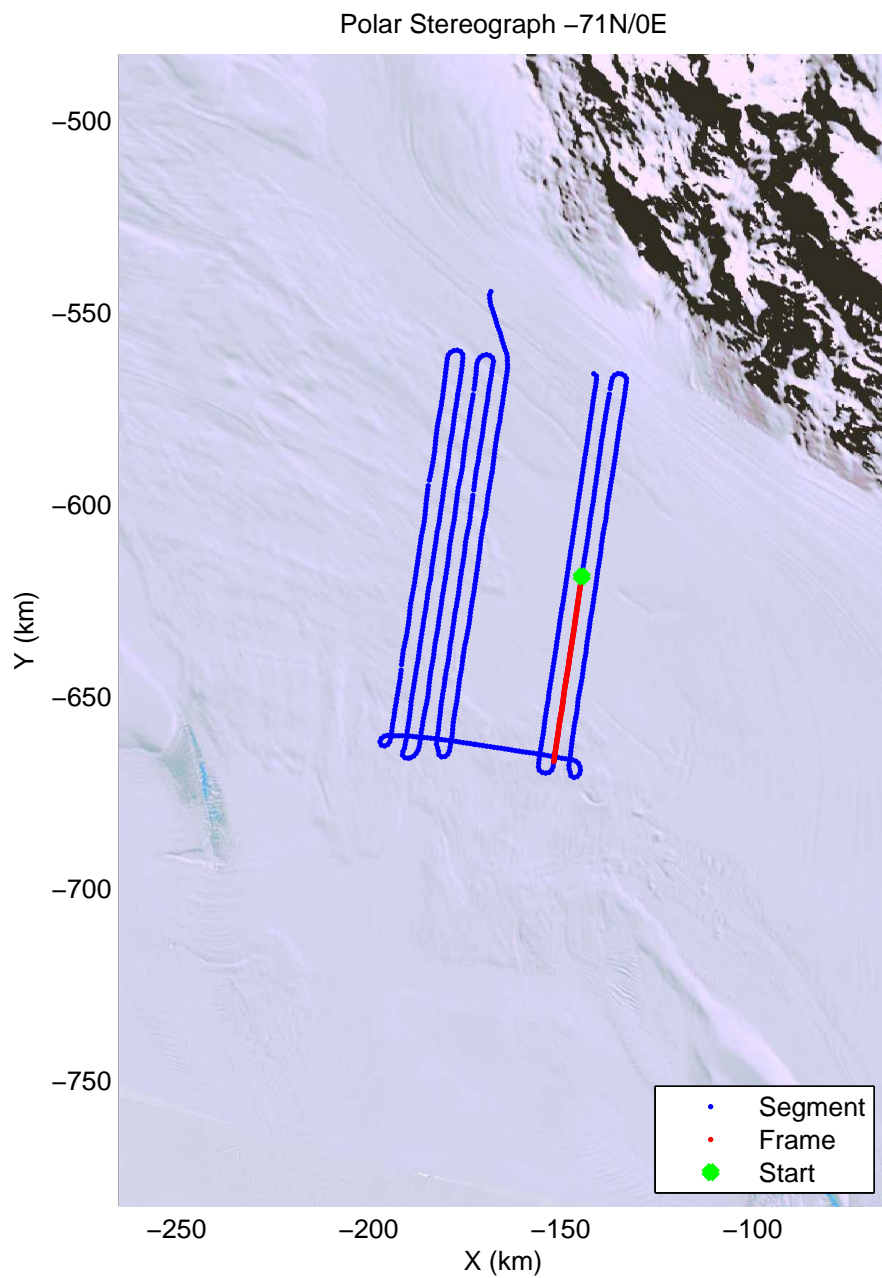
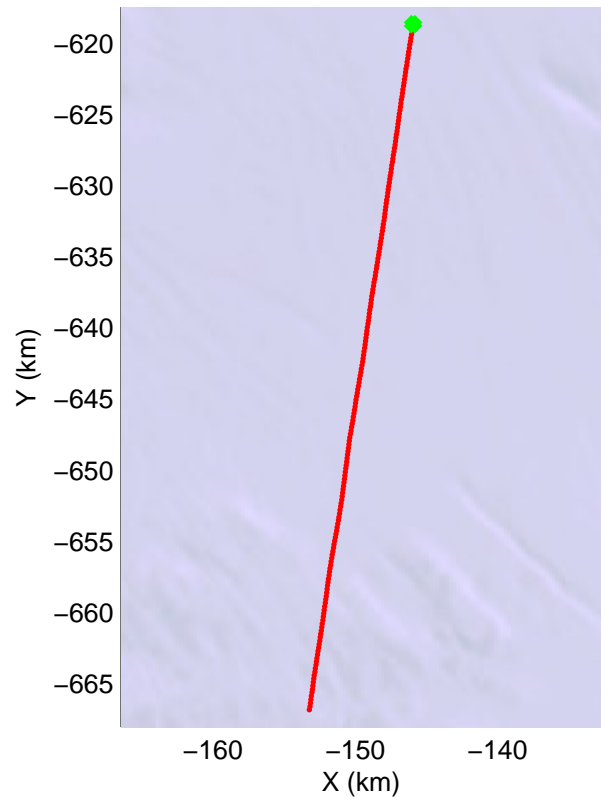
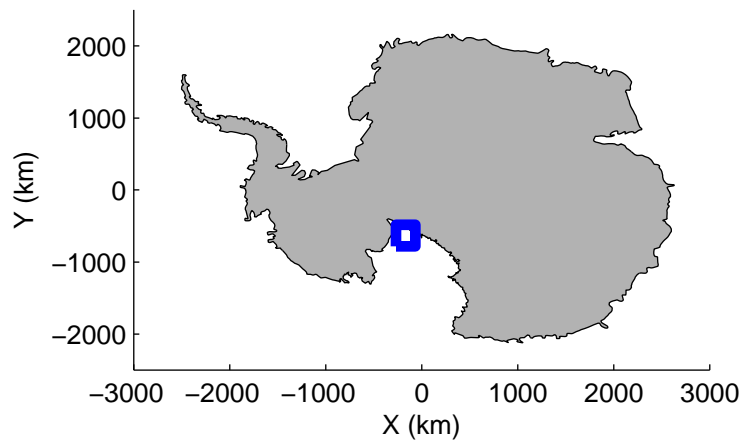


mcords4 2013_Antarctica_Basler: "Whillans Grounding Line South" 20131223_03_016: 01:12:56.7 to 01:22:40.8 GPS




mcords4 2013_Antarctica_Basler: "Whillans Grounding Line South" 20131223_03_016: 01:12:56.7 to 01:22:40.8 GPS




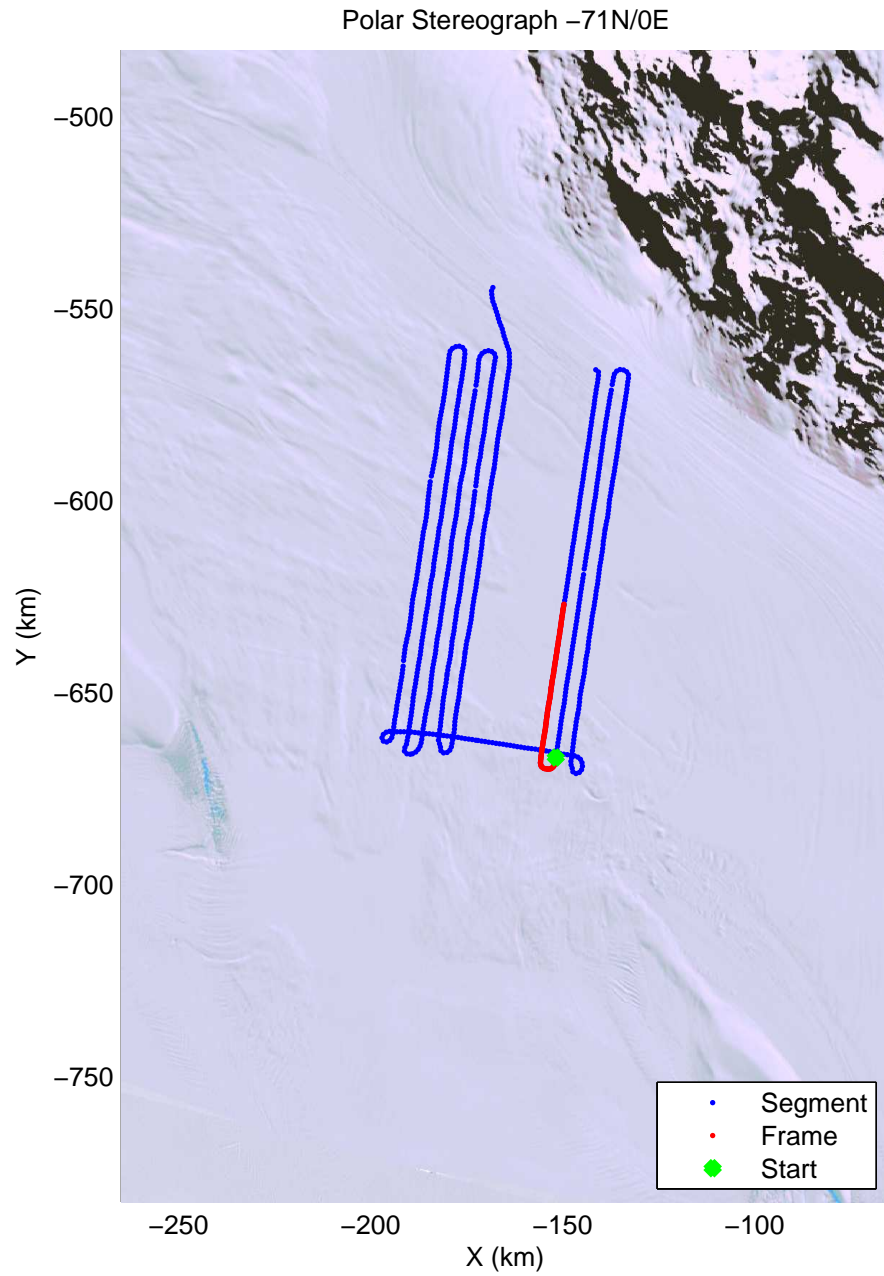
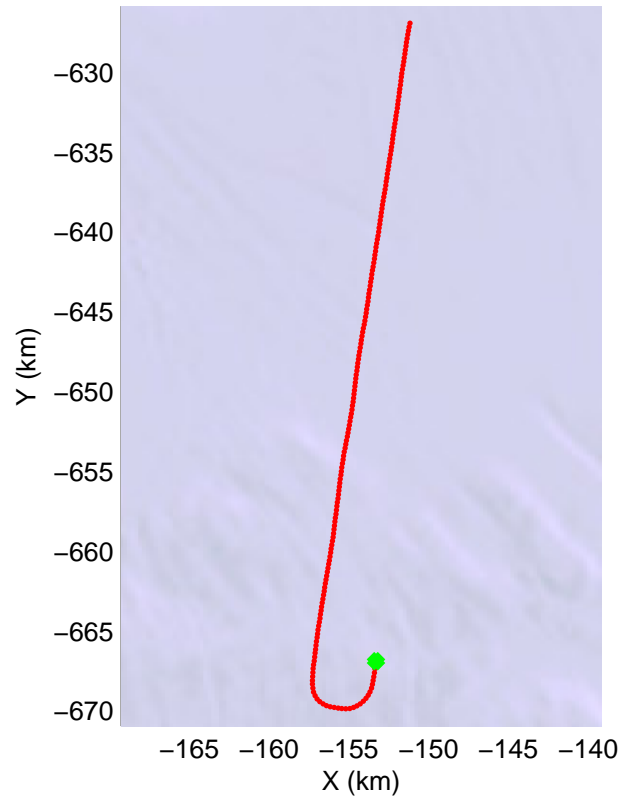
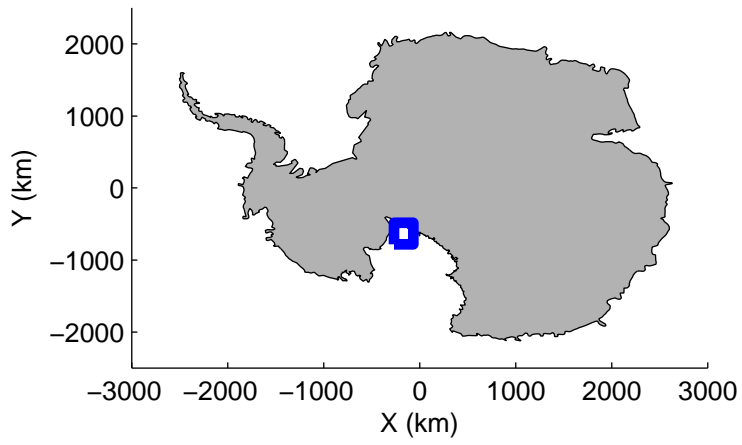


mcords4 2013_Antarctica_Basler: "Whillans Grounding Line South" 20131223_03_017: 01:22:41.3 to 01:32:19.8 GPS




mcords4 2013_Antarctica_Basler: "Whillans Grounding Line South" 20131223_03_017: 01:22:41.3 to 01:32:19.8 GPS

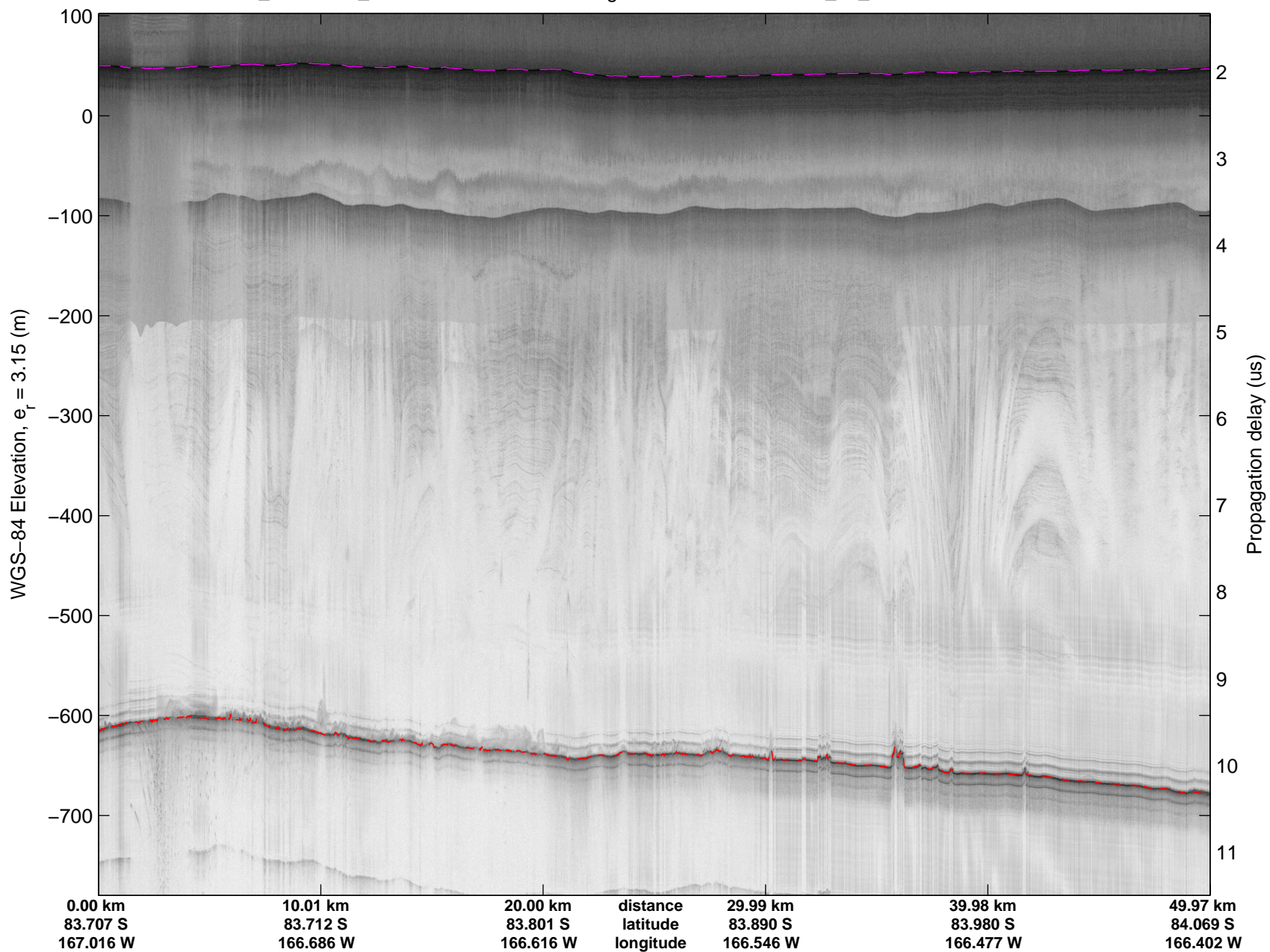


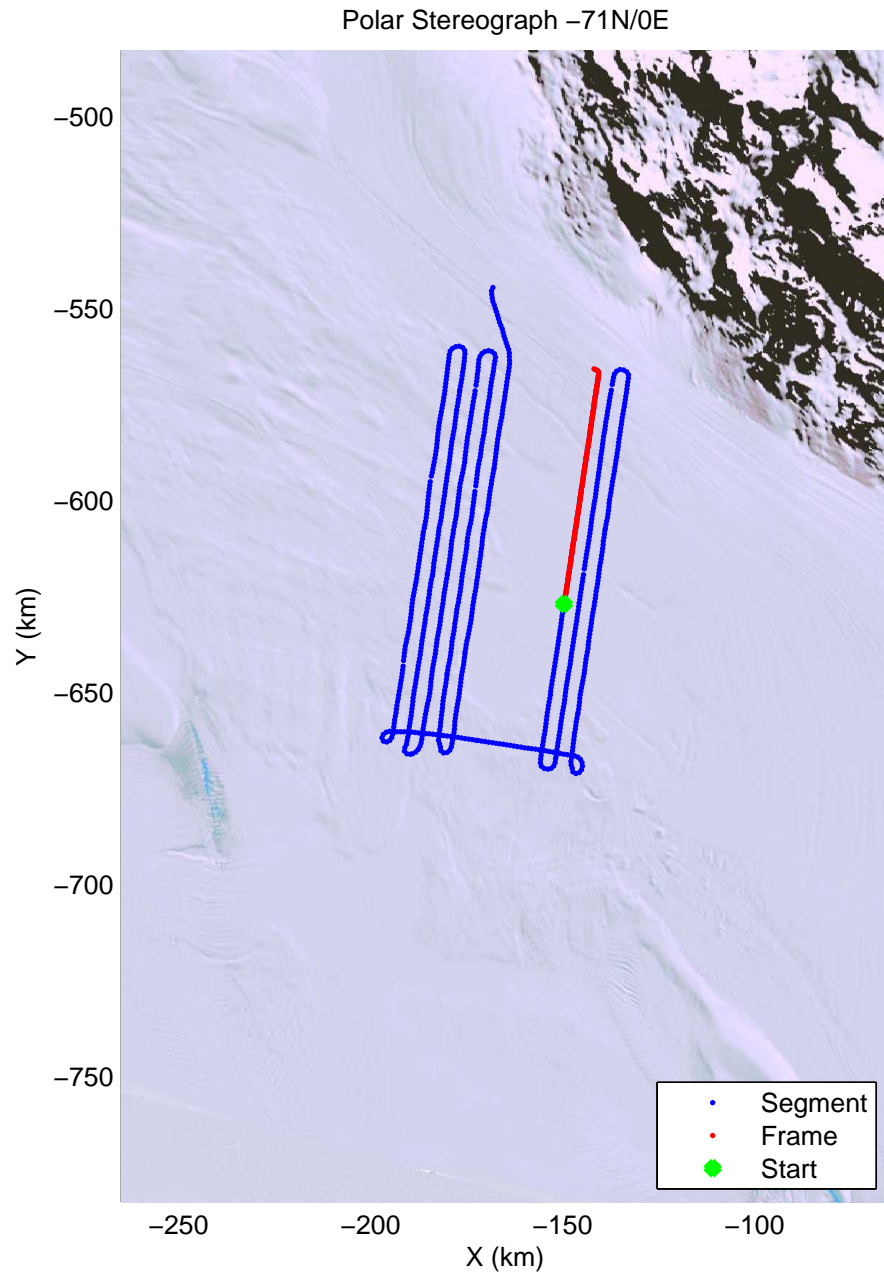
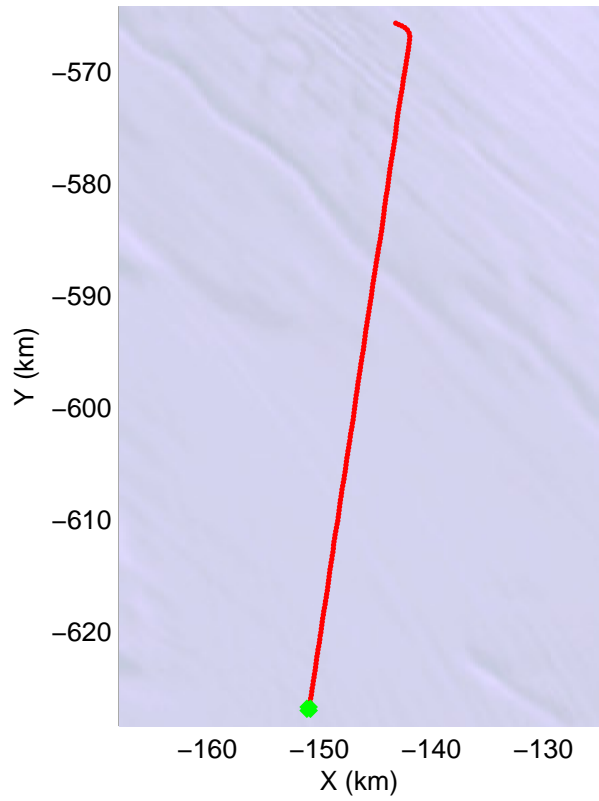
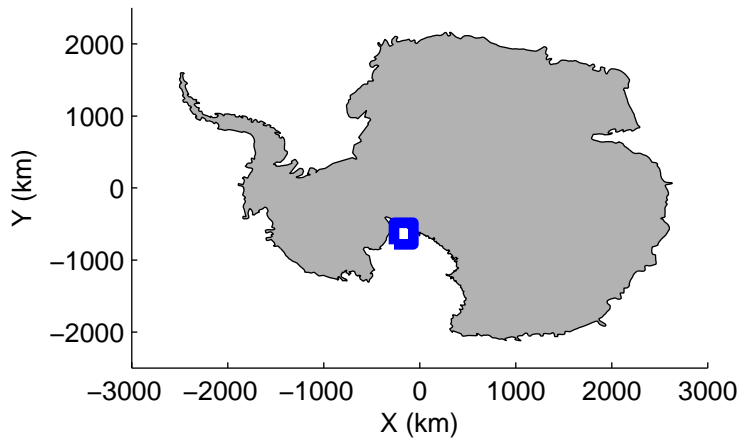


mcords4 2013_Antarctica_Basler: "Whillans Grounding Line South" 20131223_03_018: 01:32:20.2 to 01:47:56.2 GPS




mcords4 2013_Antarctica_Basler: "Whillans Grounding Line South" 20131223_03_018: 01:32:20.2 to 01:47:56.2 GPS





mcords4 2013_Antarctica_Basler: "Whillans Grounding Line South" 20131223_03_019: 01:47:56.8 to 02:08:34.8 GPS



mcords4 2013_Antarctica_Basler: "Whillans Grounding Line South" 20131223_03_019: 01:47:56.8 to 02:08:34.8 GPS

