

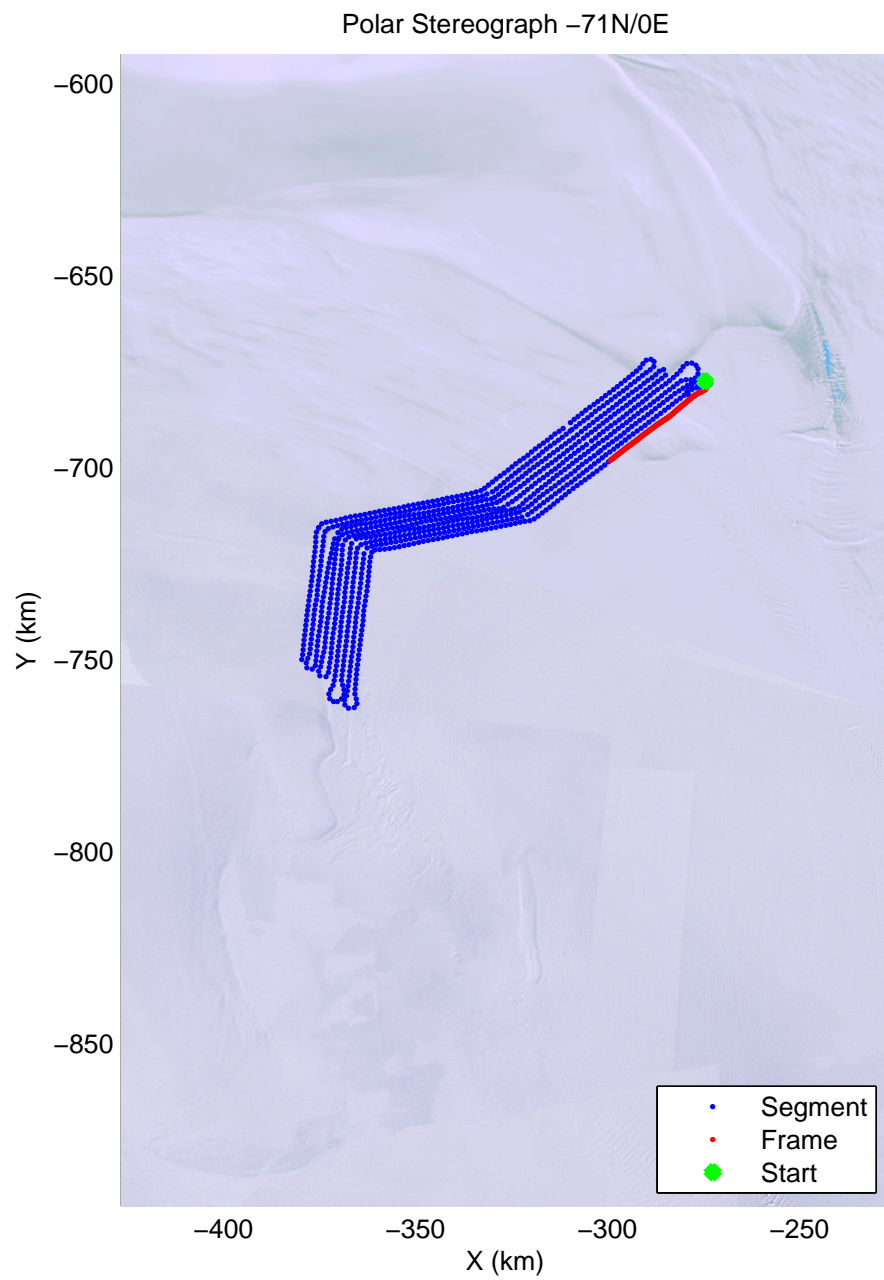

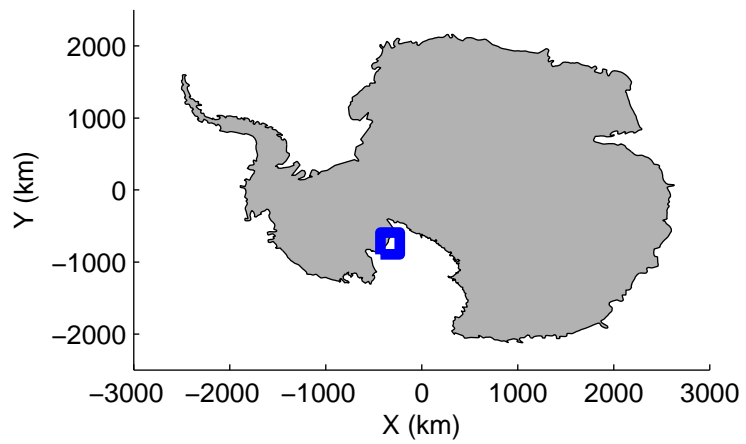


mcords4 2013_Antarctica_Basler: "Kamb Grounding Line" 20131220_03_001: -2:44:05.4 to -2:46:43.7 GPS




mcords4 2013_Antarctica_Basler: "Kamb Grounding Line" 20131220_03_001: -2:44:05.4 to -2:46:43.7 GPS

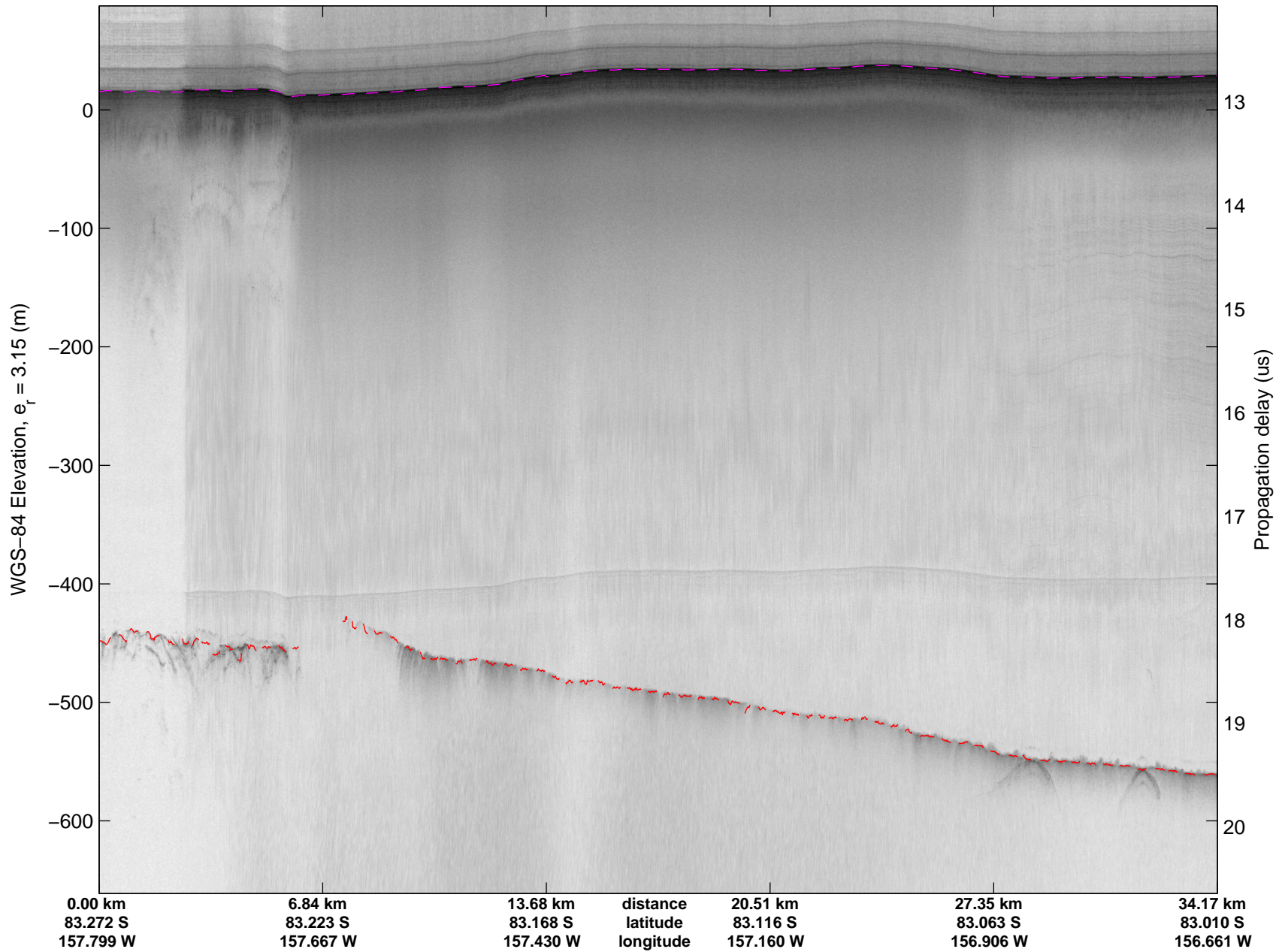


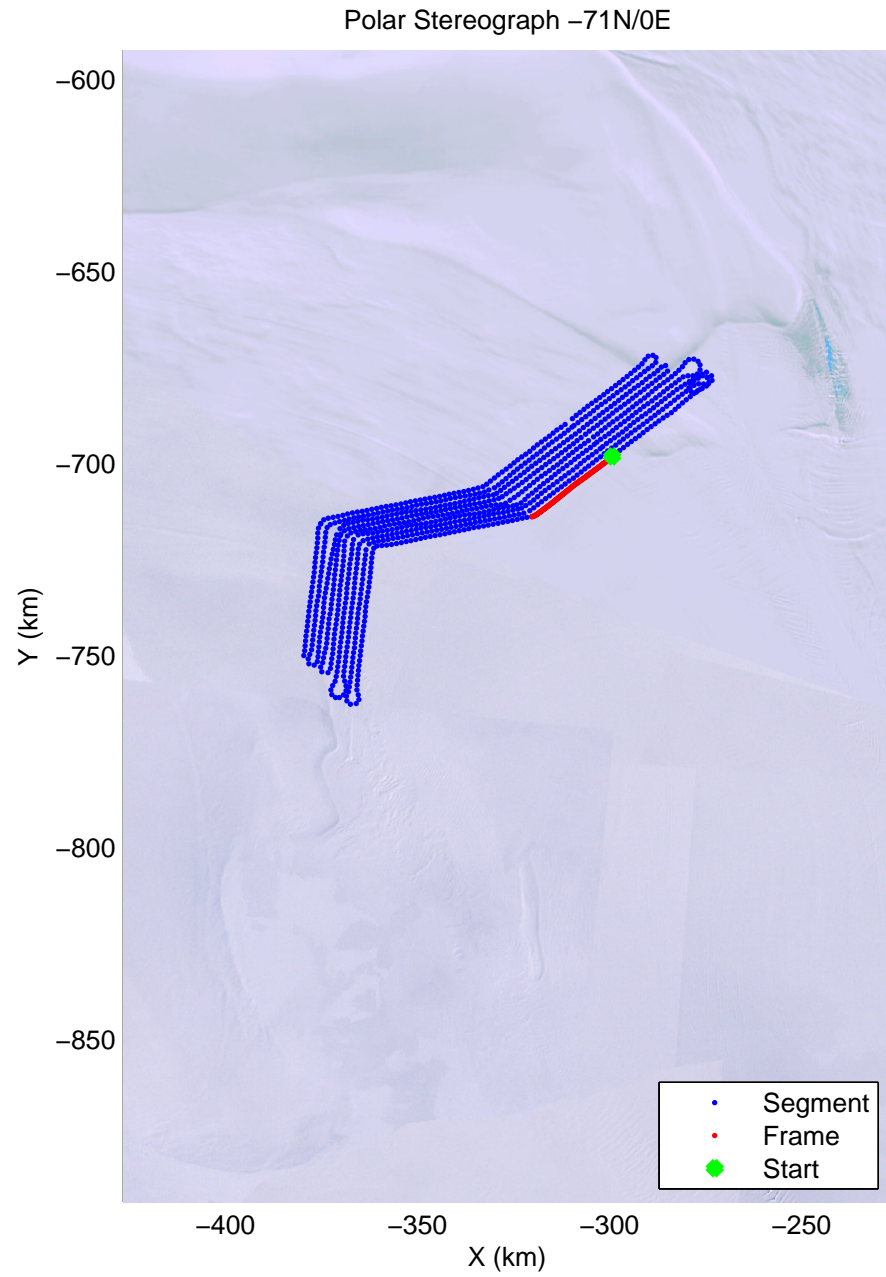
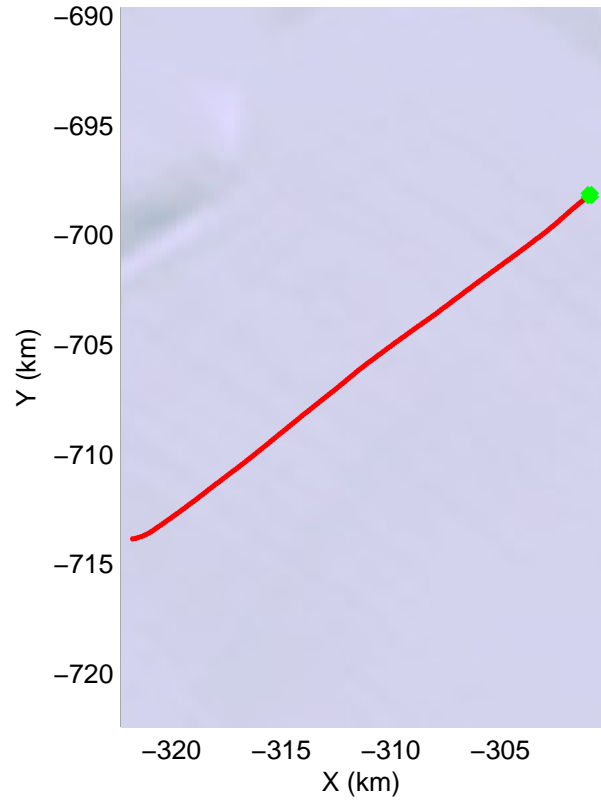
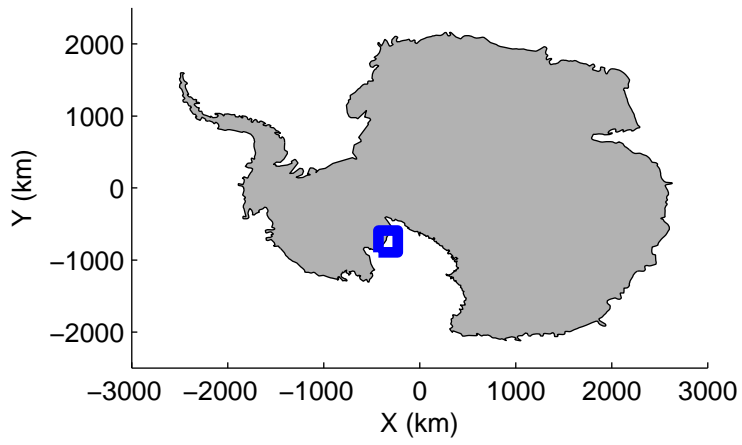


mcords4 2013_Antarctica_Basler: "Kamb Grounding Line" 20131220_03_002: -2:46:44.3 to -2:54:47.2 GPS




mconds4 2013_Antarctica_Basler: "Kamb Grounding Line" 20131220_03_002: -2:46:44.3 to -2:54:47.2 GPS




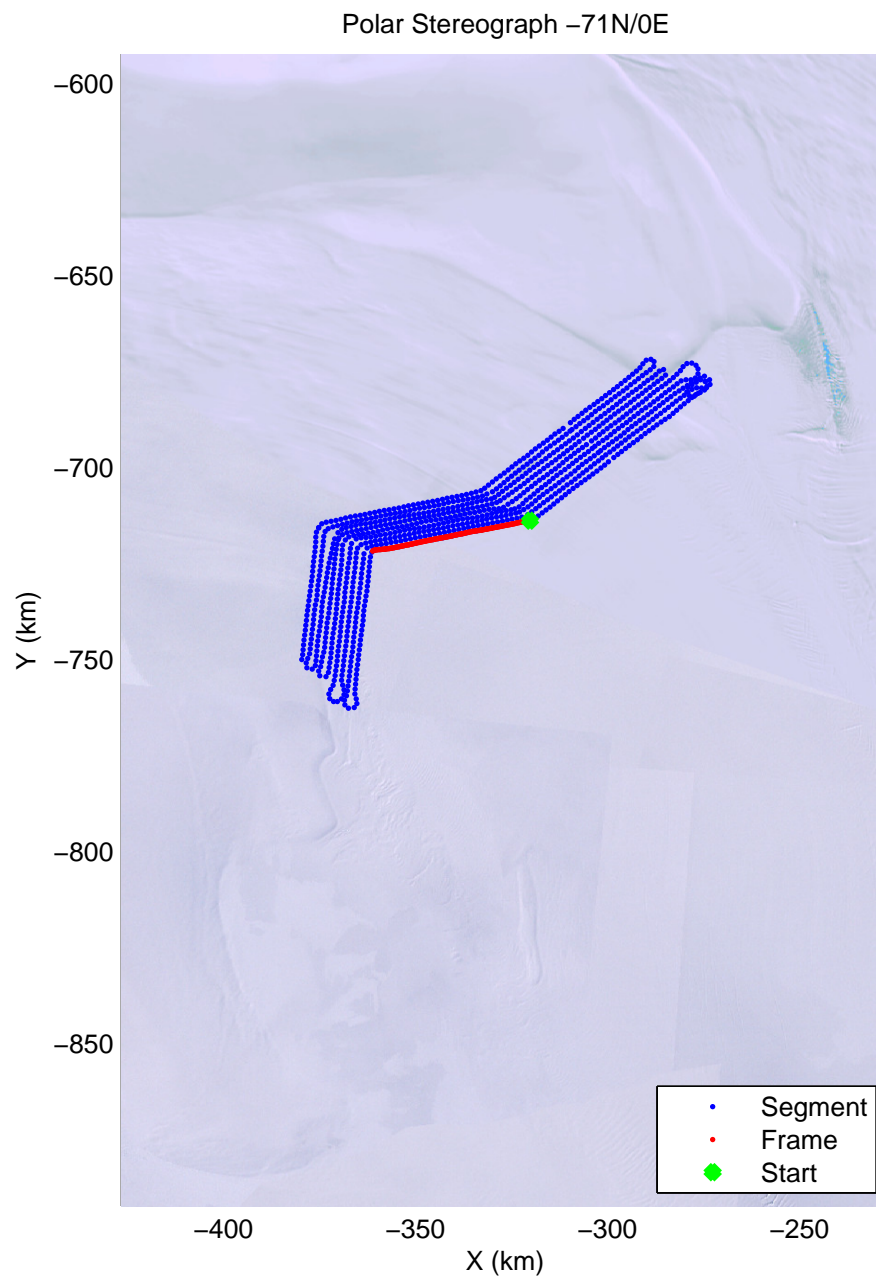
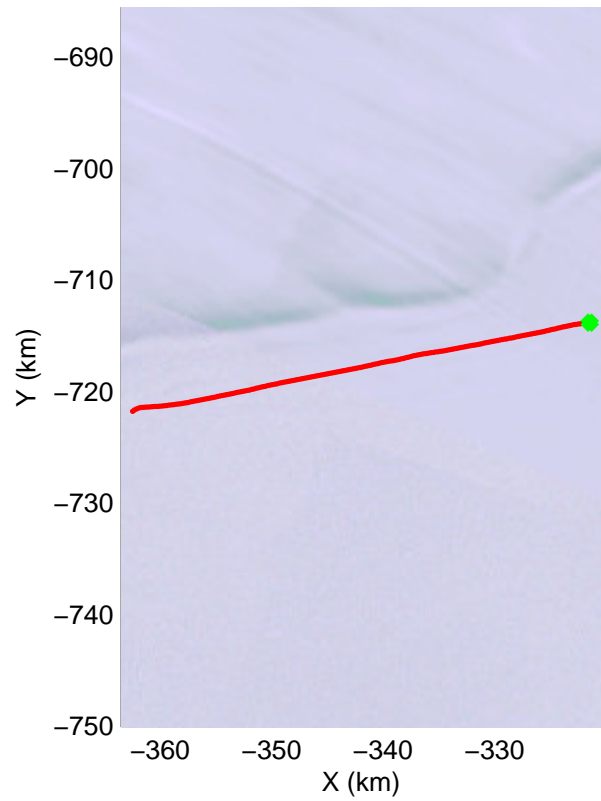
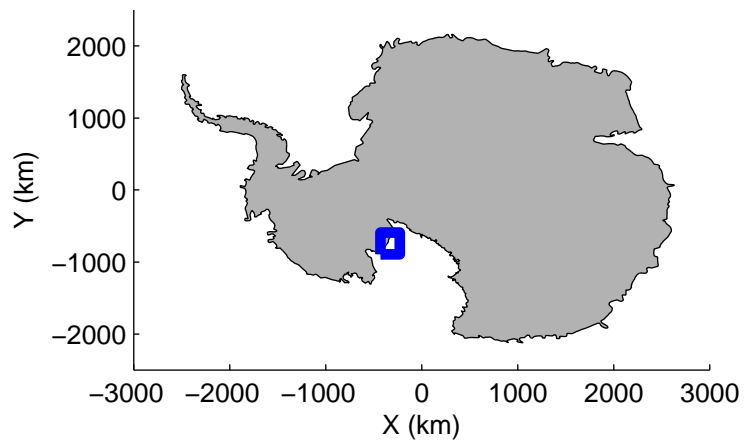


mcords4 2013_Antarctica_Basler: "Kamb Grounding Line" 20131220_03_003: -2:54:47.6 to -1:01:00.6 GPS




mcords4 2013_Antarctica_Basler: "Kamb Grounding Line" 20131220_03_003: -2:54:47.6 to -1:01:00.6 GPS




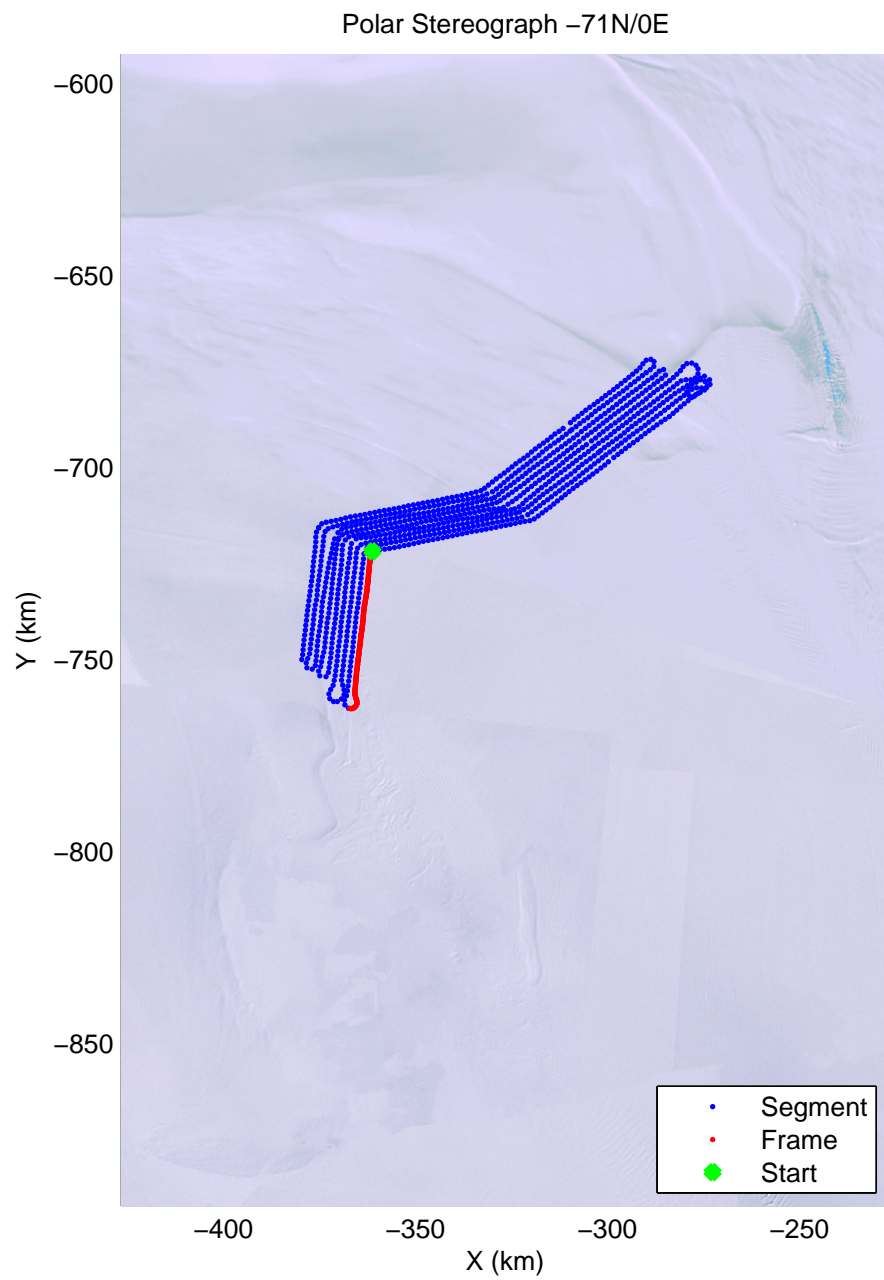

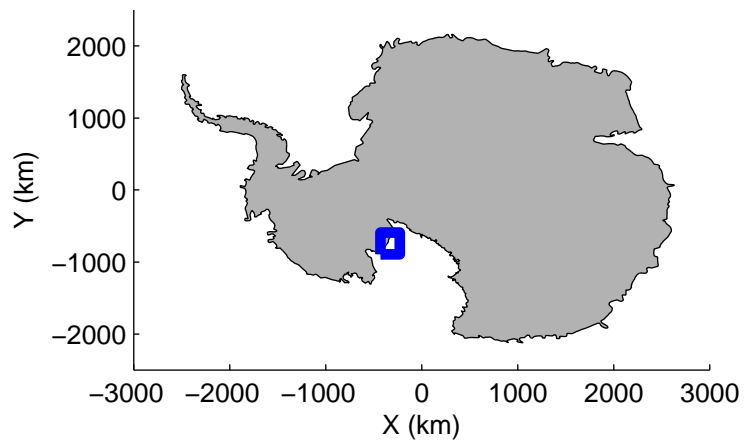


mcords4 2013_Antarctica_Basler: "Kamb Grounding Line" 20131220_03_004: -1:01:01.0 to -1:11:05.2 GPS




mcords4 2013_Antarctica_Basler: "Kamb Grounding Line" 20131220_03_004: -1:01:01.0 to -1:11:05.2 GPS




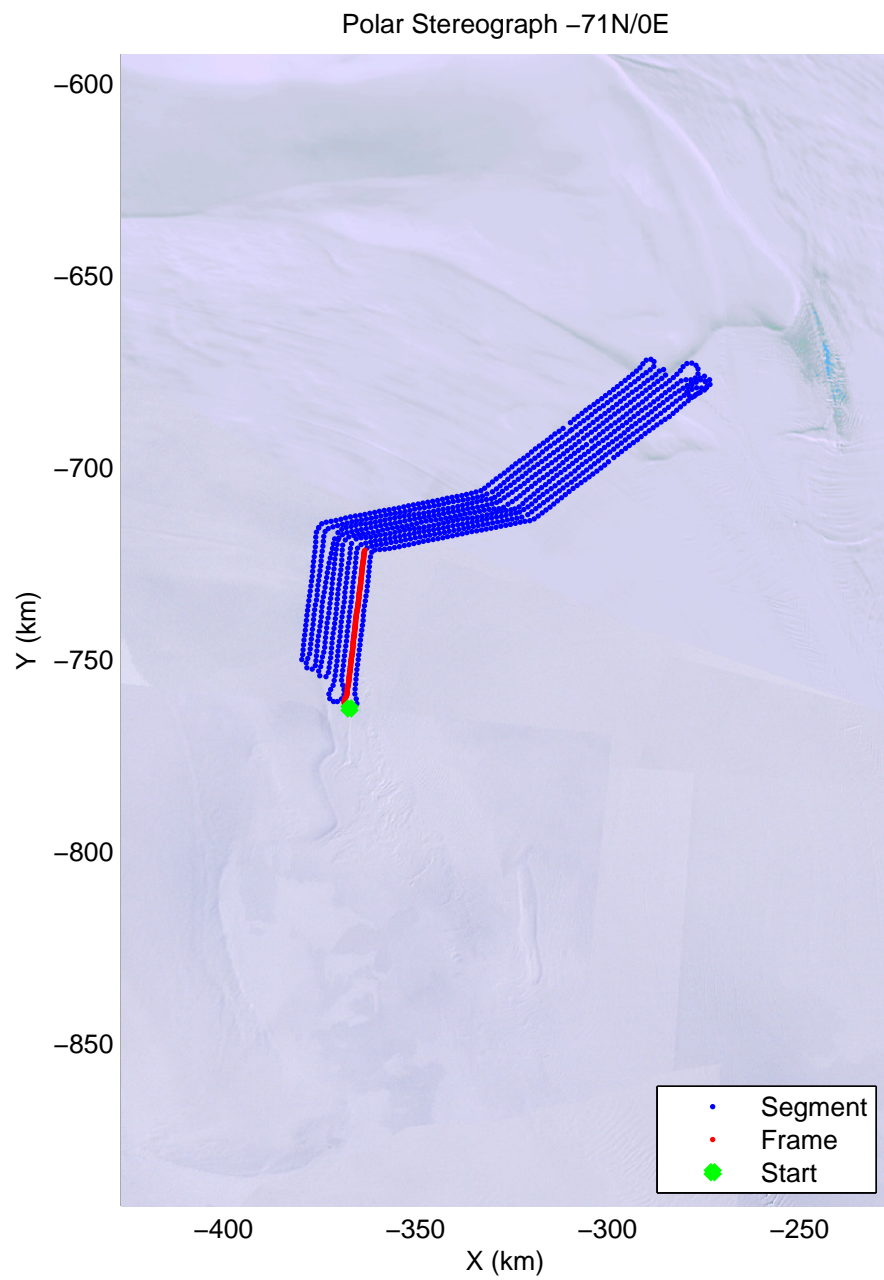

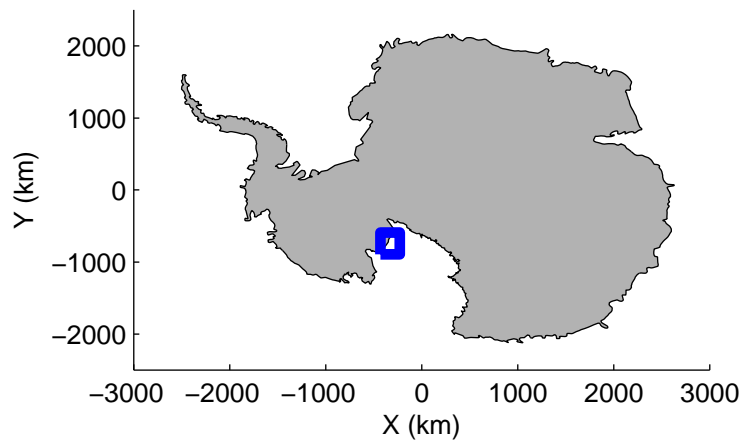


mcords4 2013_Antarctica_Basler: "Kamb Grounding Line" 20131220_03_005: -1:11:05.8 to -1:21:09.4 GPS




mcords4 2013_Antarctica_Basler: "Kamb Grounding Line" 20131220_03_005: -1:11:05.8 to -1:21:09.4 GPS

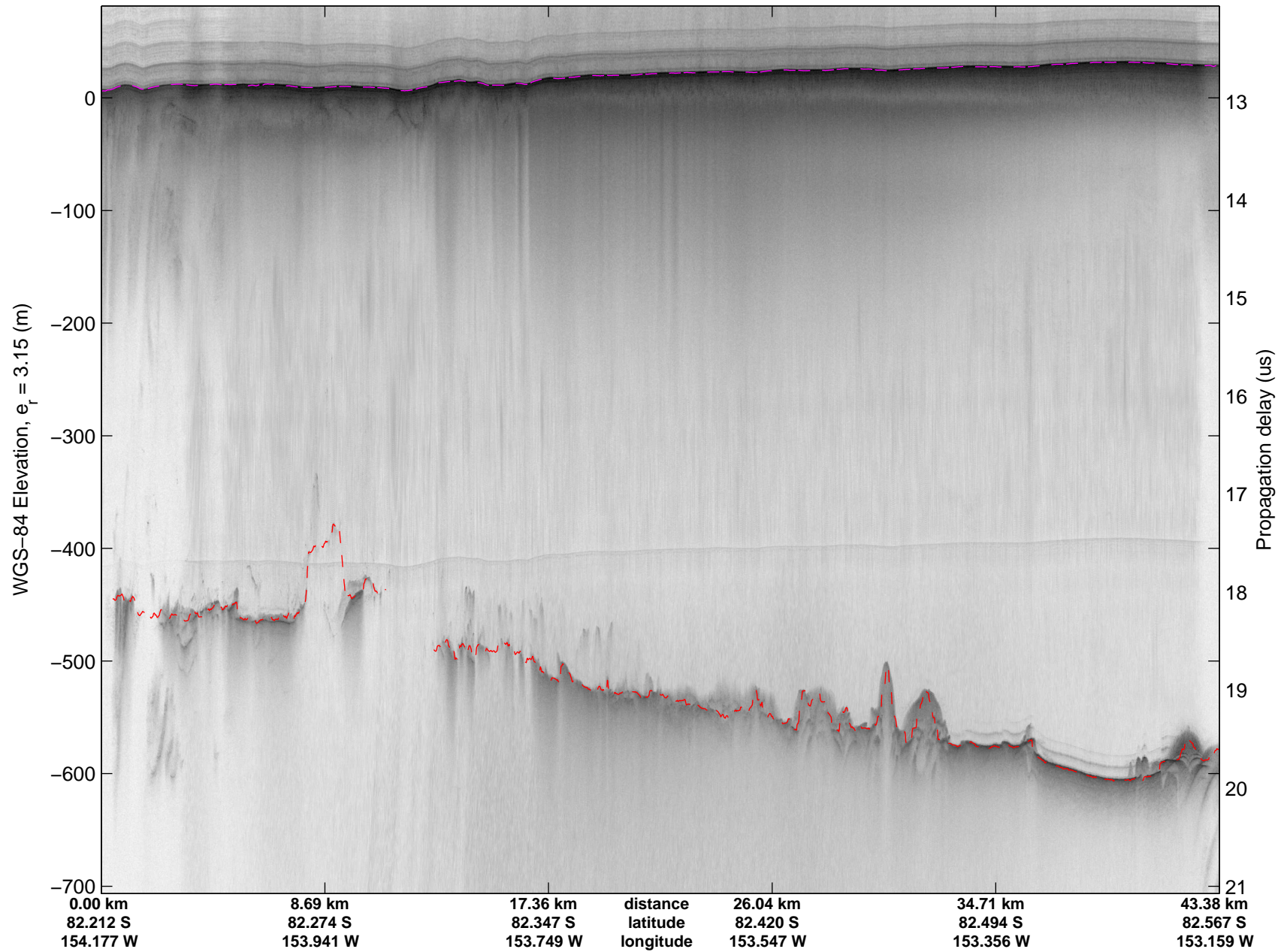


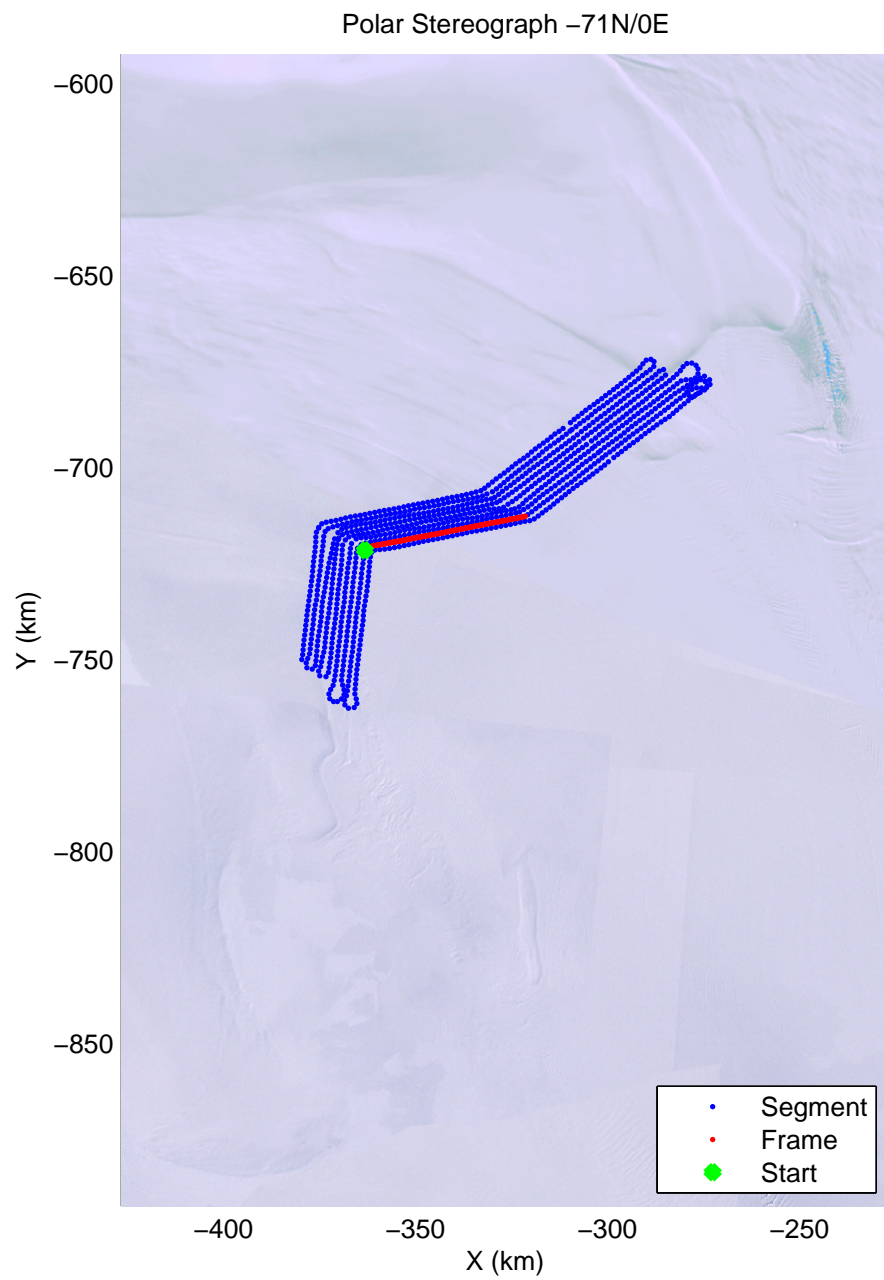

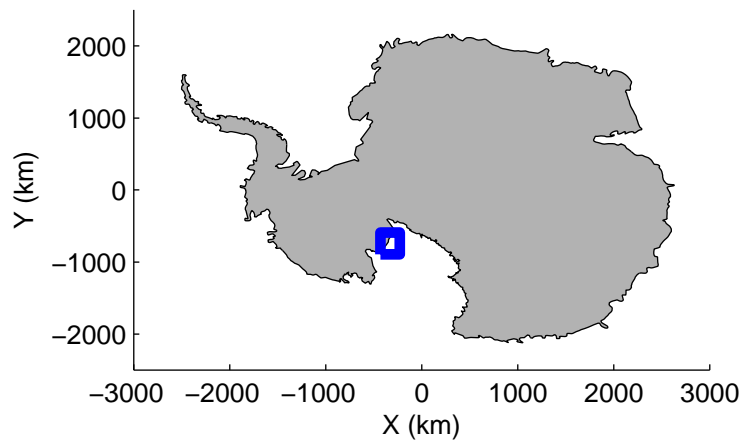


mcords4 2013_Antarctica_Basler: "Kamb Grounding Line" 20131220_03_006: -1:21:10.1 to -1:31:06.2 GPS




mcords4 2013_Antarctica_Basler: "Kamb Grounding Line" 20131220_03_006: -1:21:10.1 to -1:31:06.2 GPS

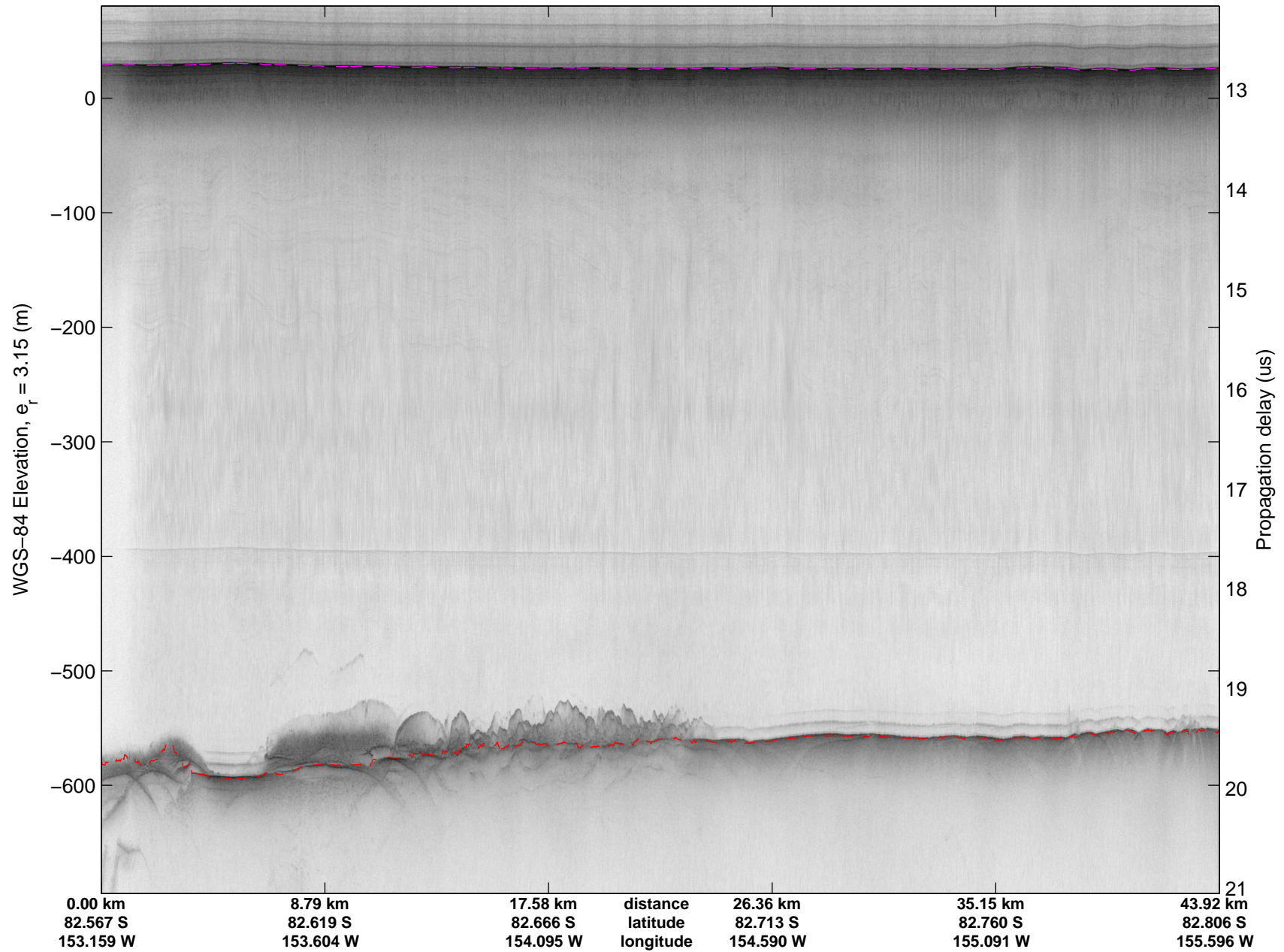


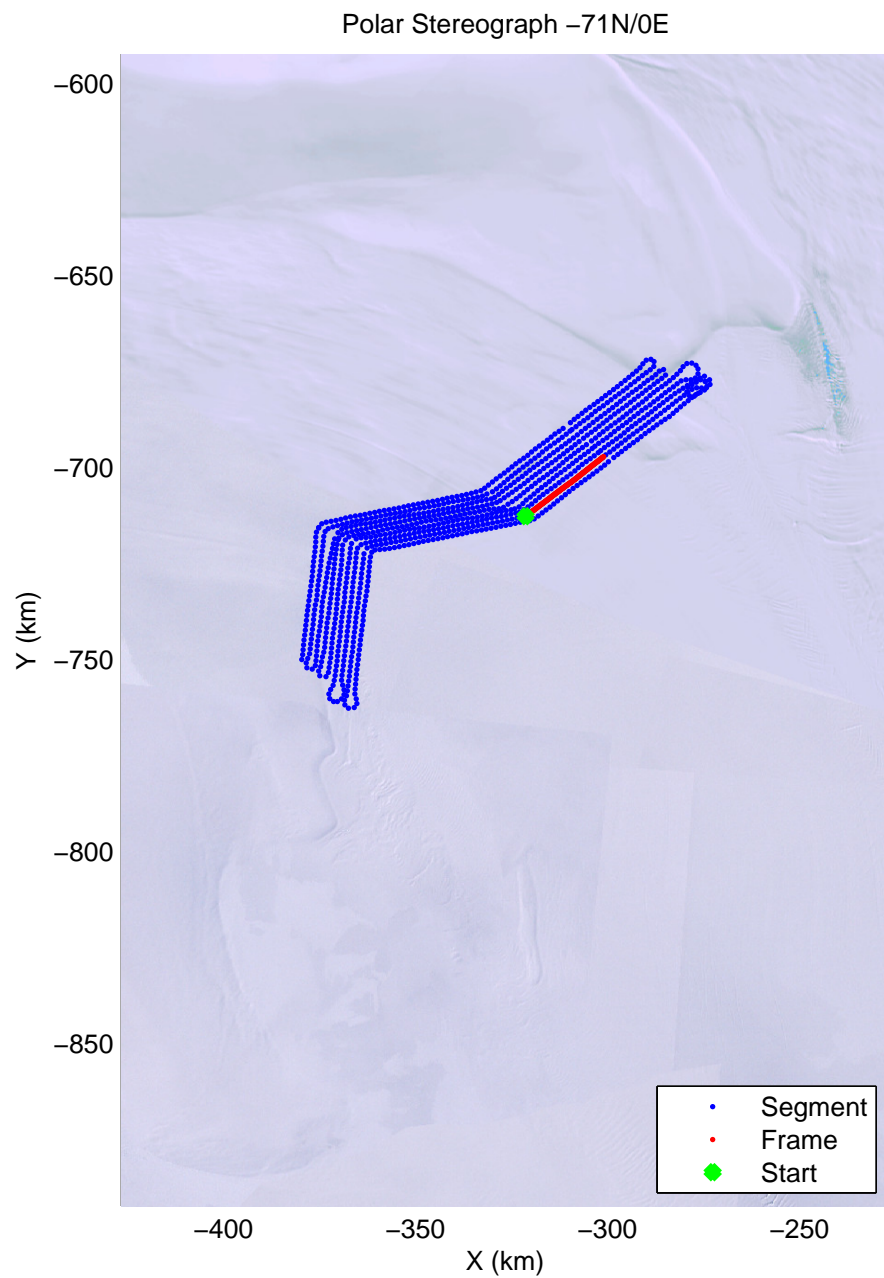


mcords4 2013_Antarctica_Basler: "Kamb Grounding Line" 20131220_03_007: -1:31:06.6 to -1:41:06.1 GPS




mcords4 2013_Antarctica_Basler: "Kamb Grounding Line" 20131220_03_007: -1:31:06.6 to -1:41:06.1 GPS

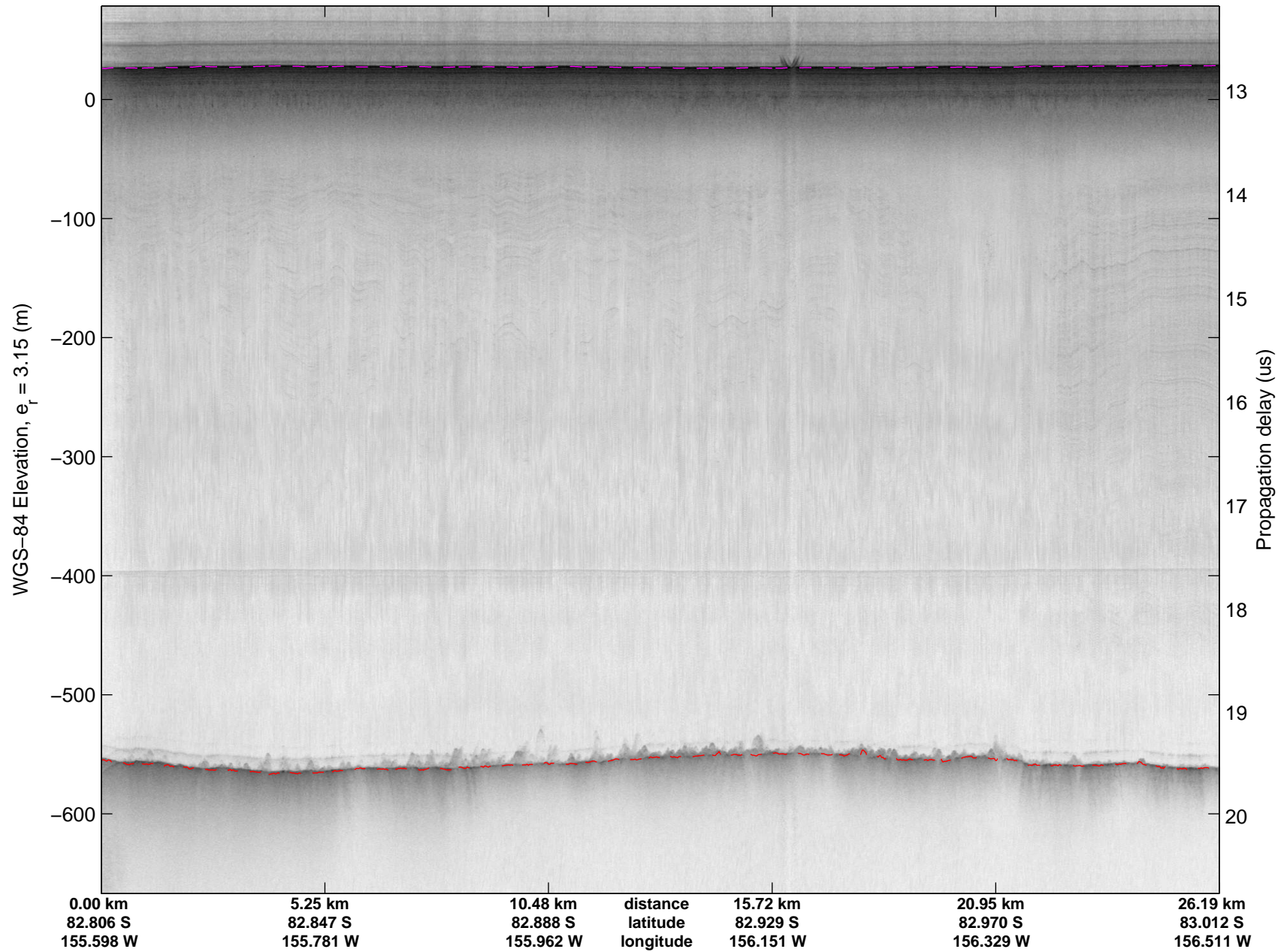


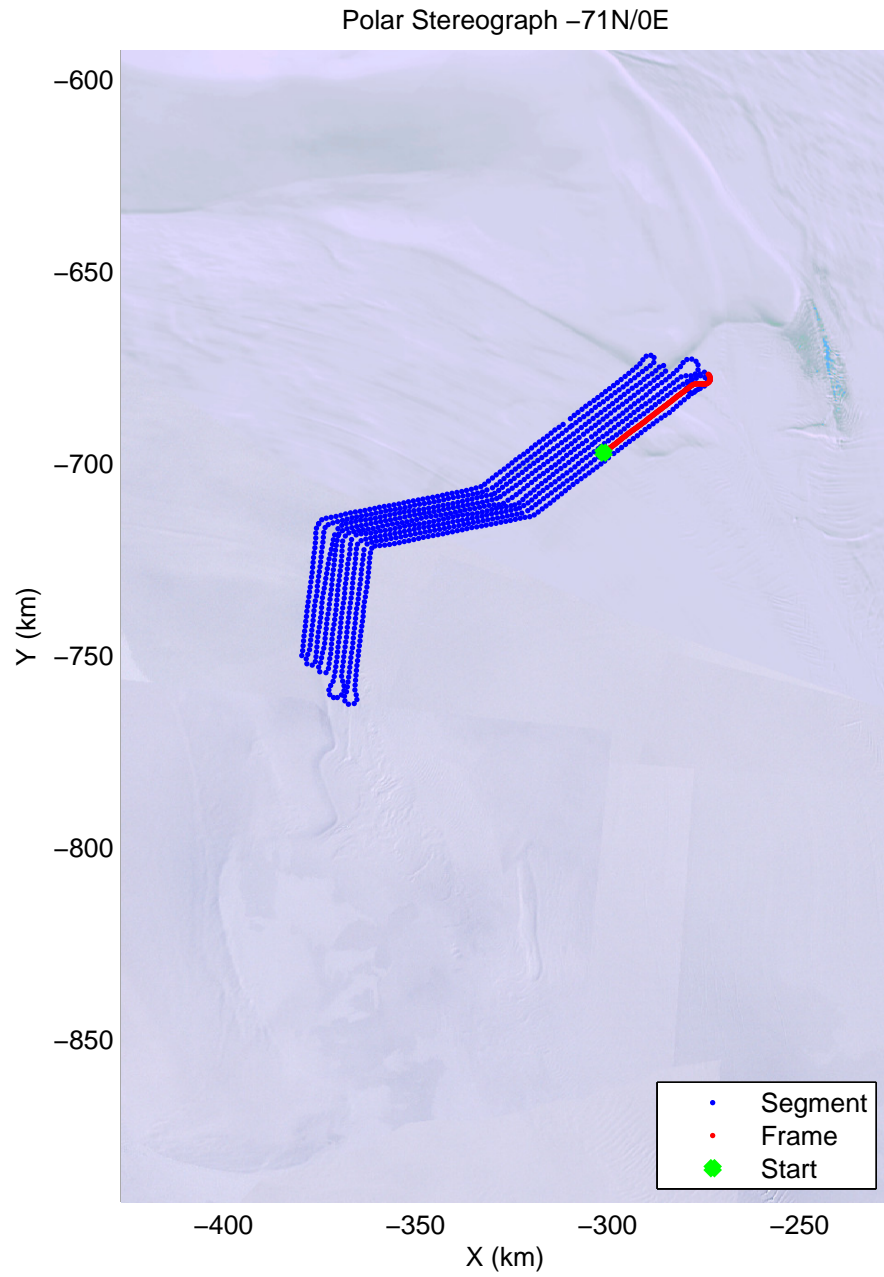
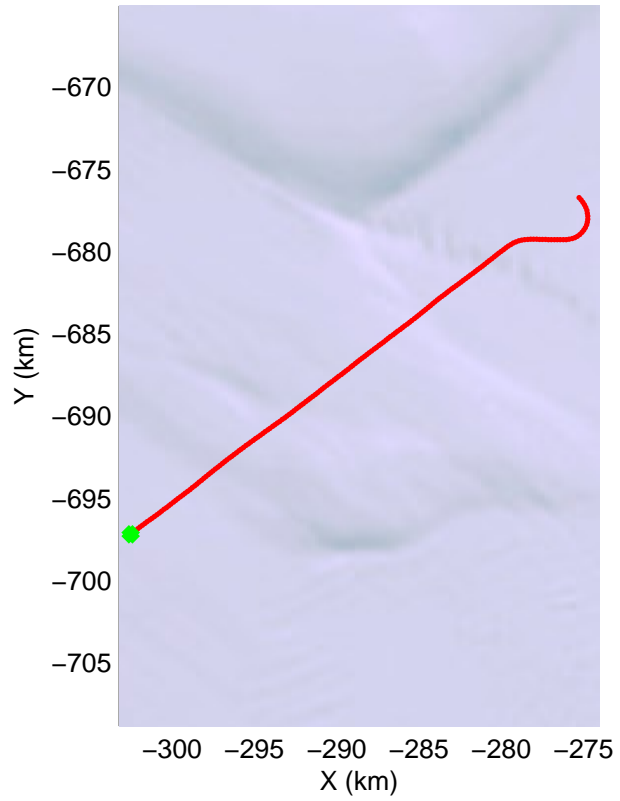
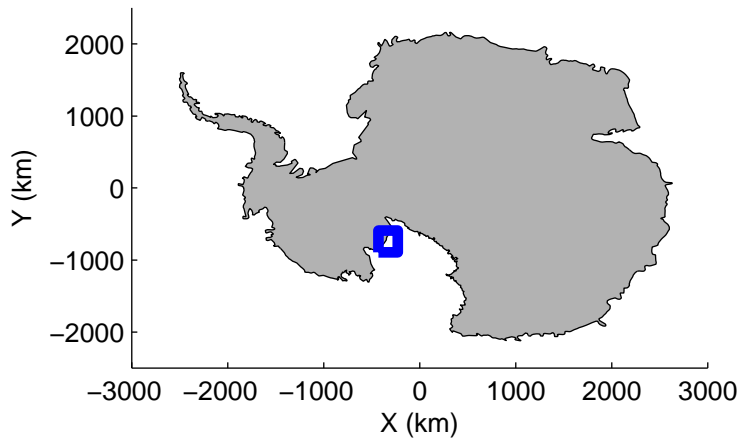


mcords4 2013_Antarctica_Basler: "Kamb Grounding Line" 20131220_03_008: -1:41:06.6 to -1:47:11.4 GPS




mcords4 2013_Antarctica_Basler: "Kamb Grounding Line" 20131220_03_008: -1:41:06.6 to -1:47:11.4 GPS

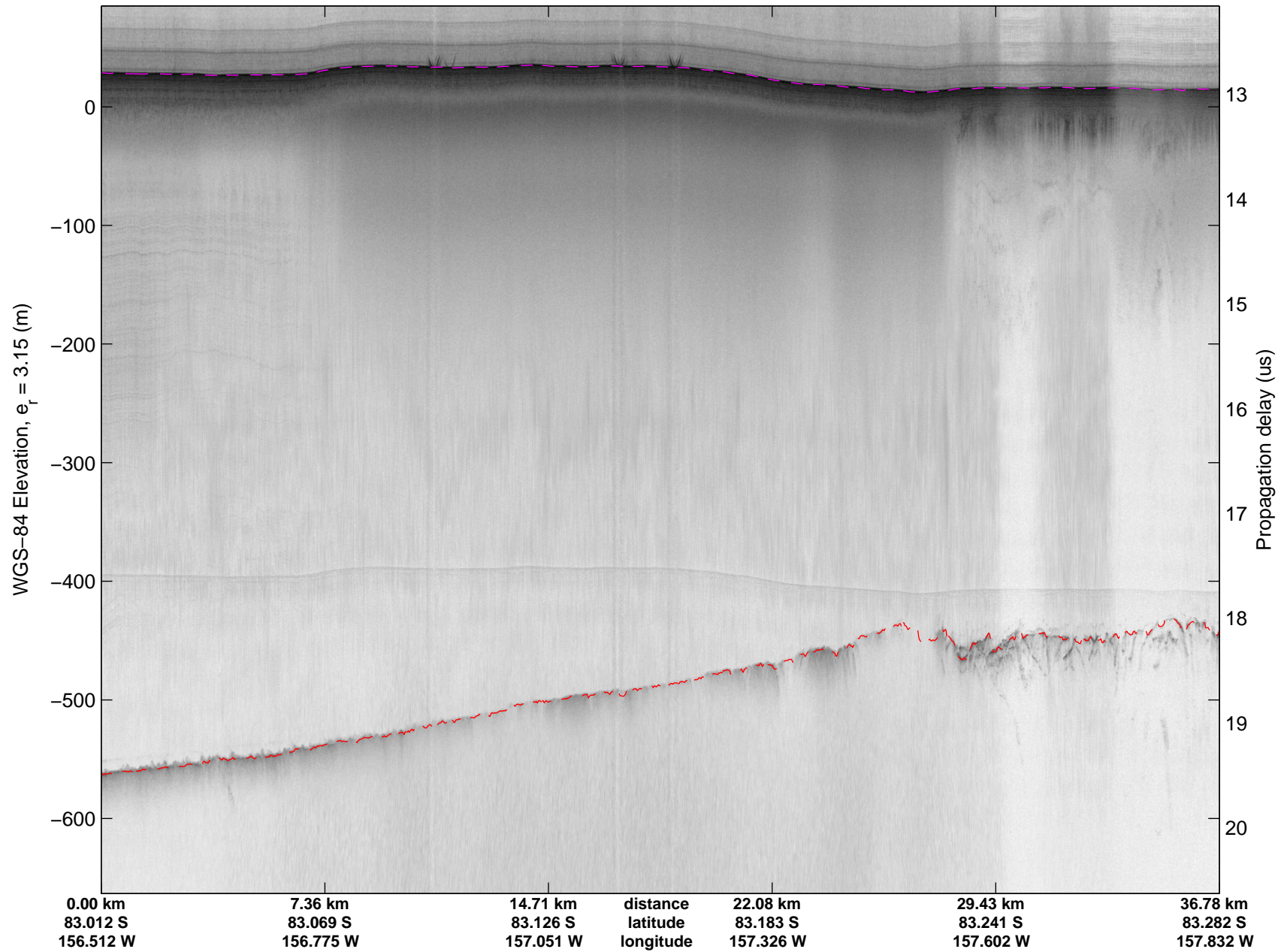


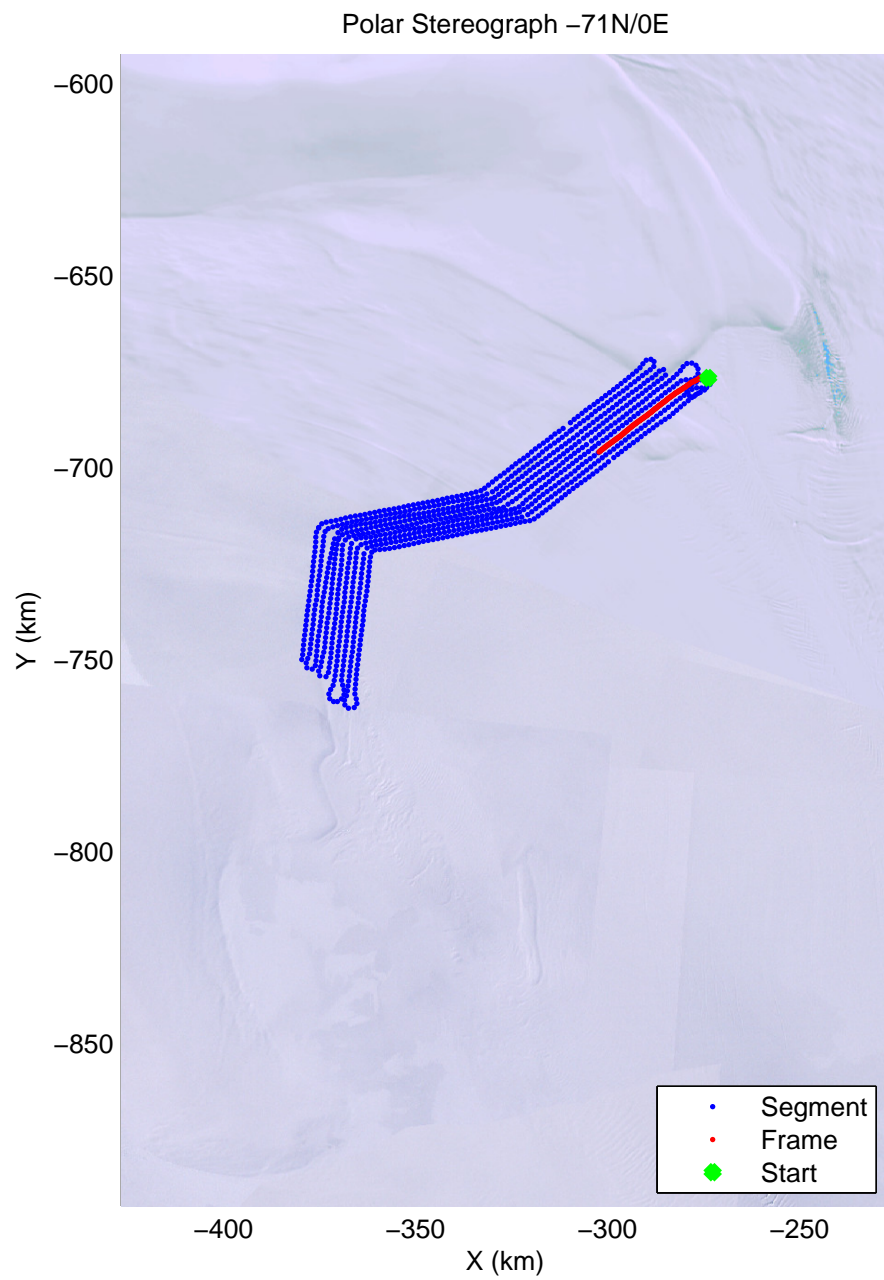
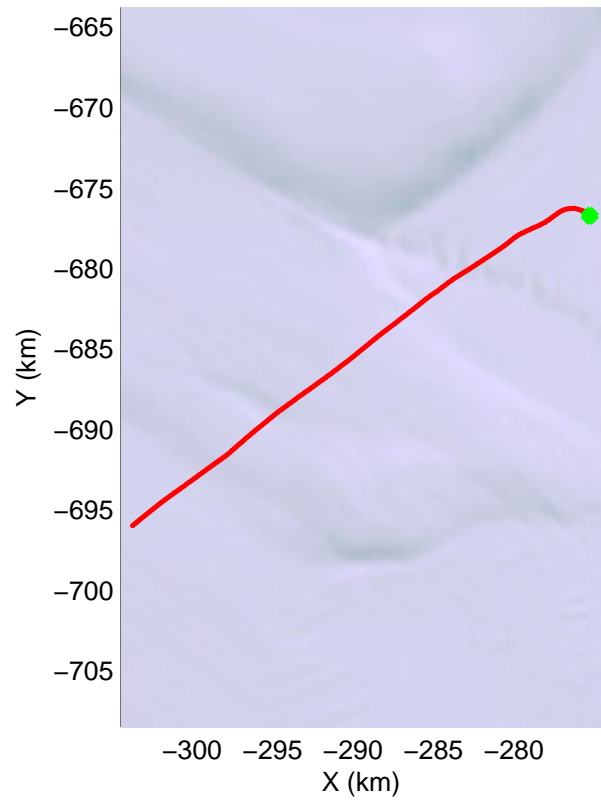
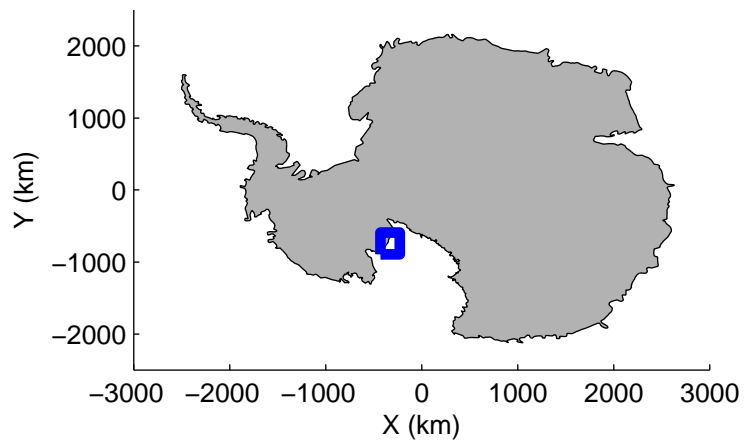


mcords4 2013_Antarctica_Basler: "Kamb Grounding Line" 20131220_03_009: -1:47:11.8 to -1:55:53.9 GPS




mcords4 2013_Antarctica_Basler: "Kamb Grounding Line" 20131220_03_009: -1:47:11.8 to -1:55:53.9 GPS

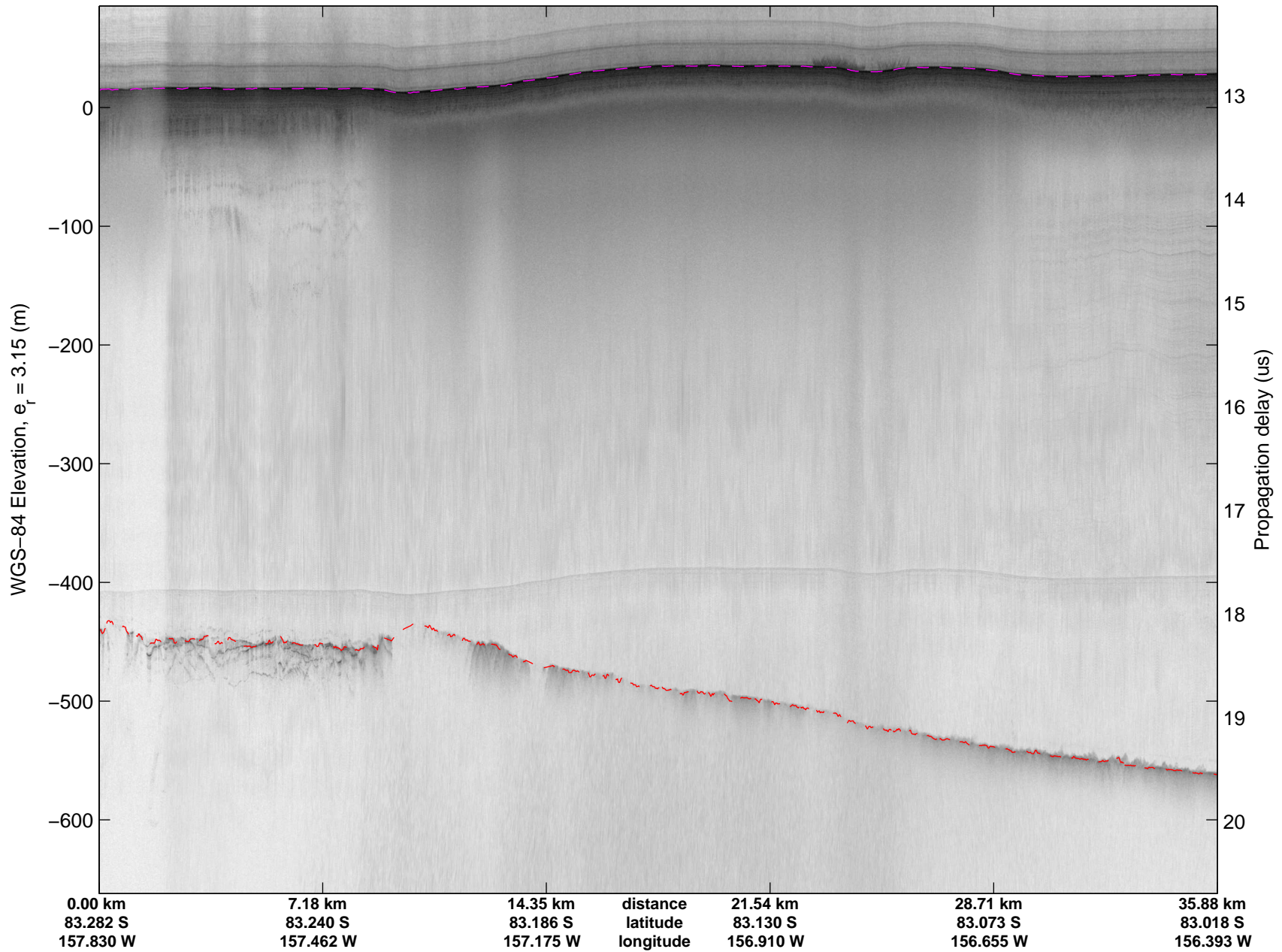


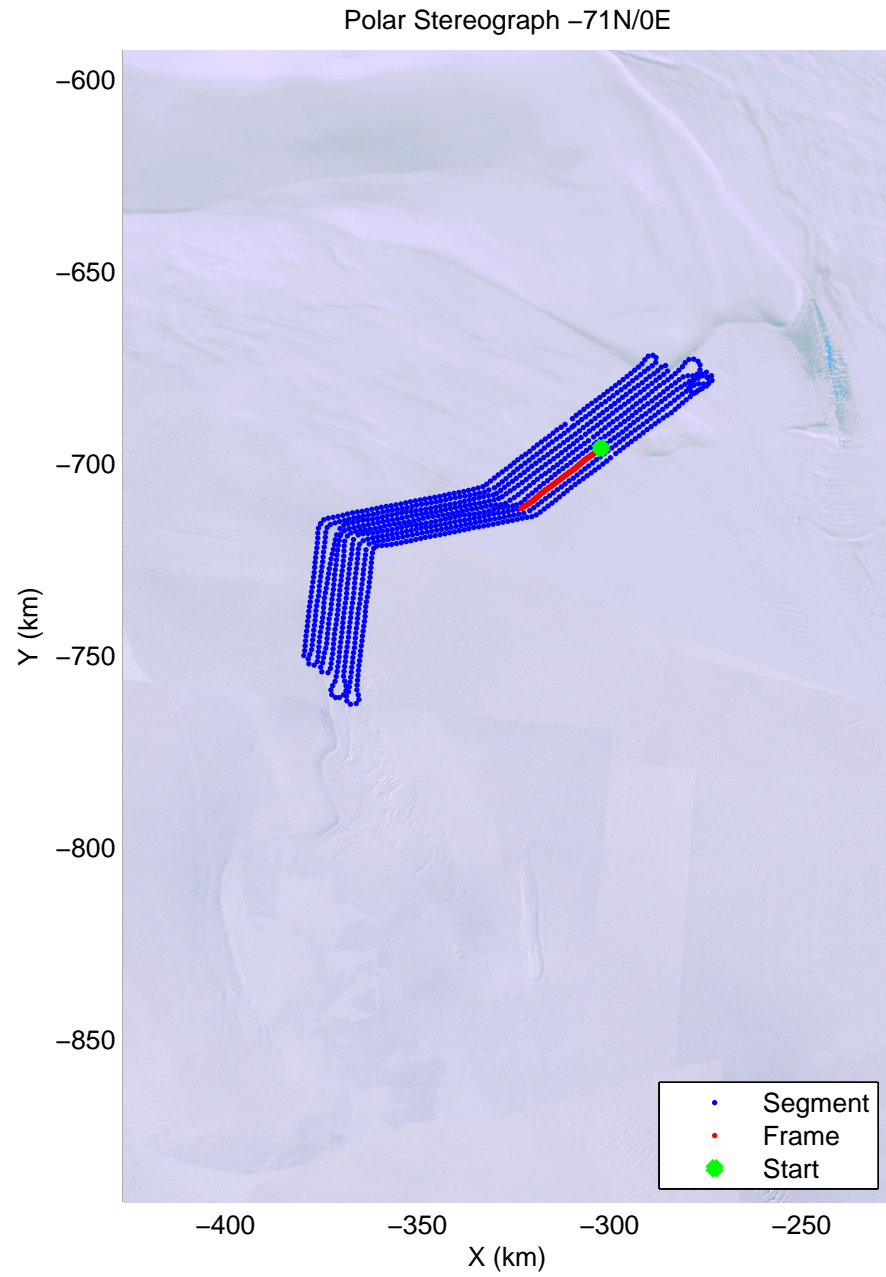
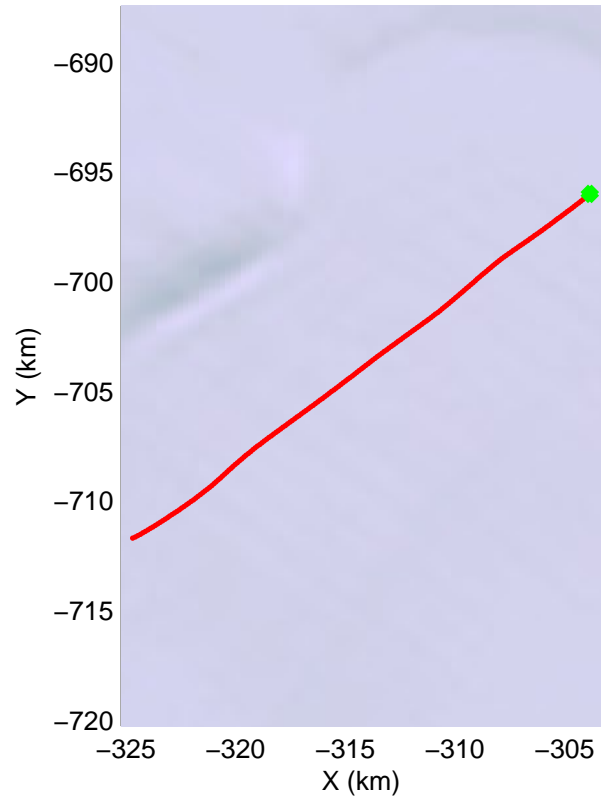
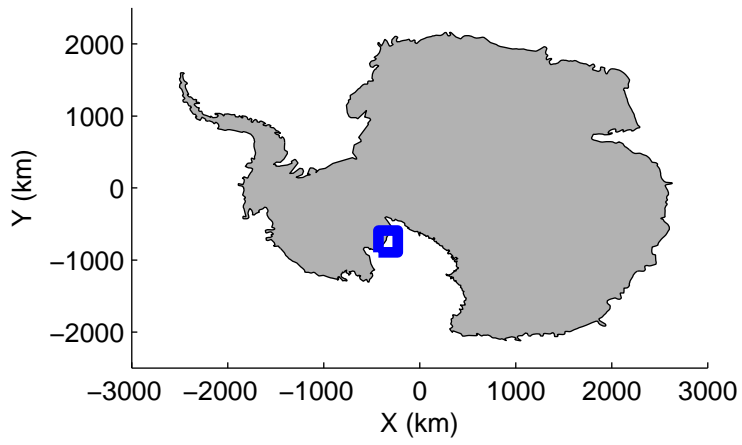


mcords4 2013_Antarctica_Basler: "Kamb Grounding Line" 20131220_03_010: -1:55:54.4 to 00:04:19.7 GPS




mcords4 2013_Antarctica_Basler: "Kamb Grounding Line" 20131220_03_010: -1:55:54.4 to 00:04:19.7 GPS

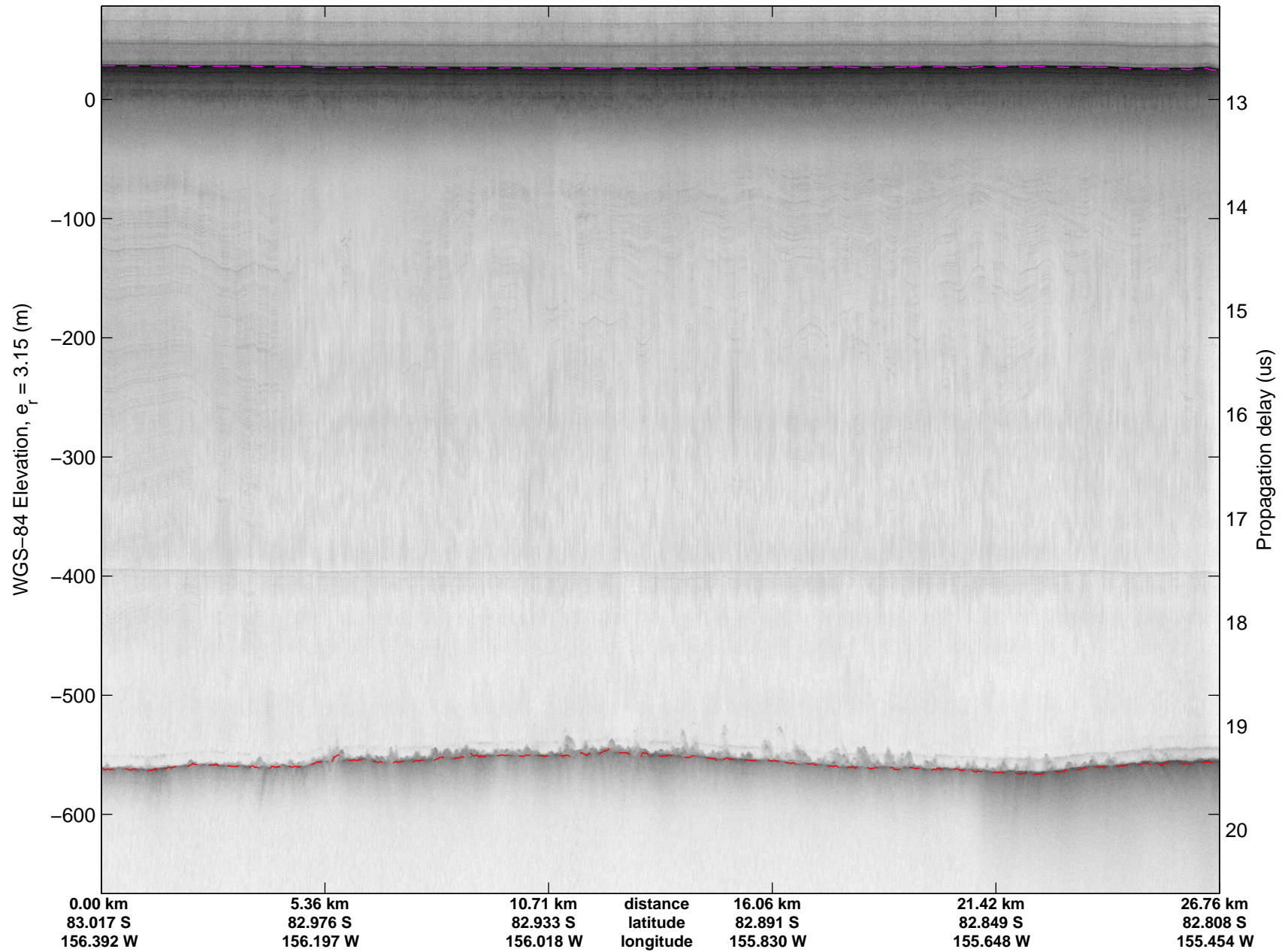


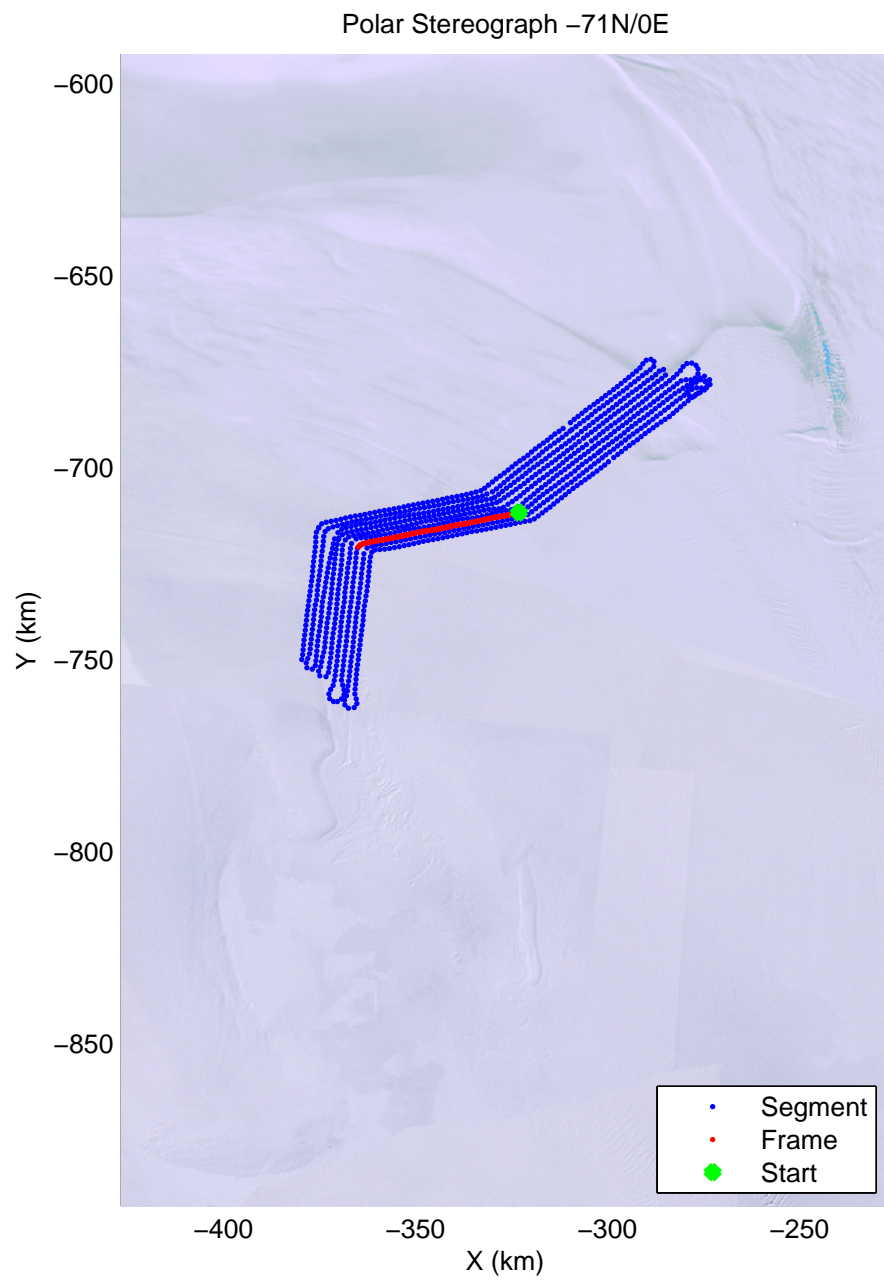
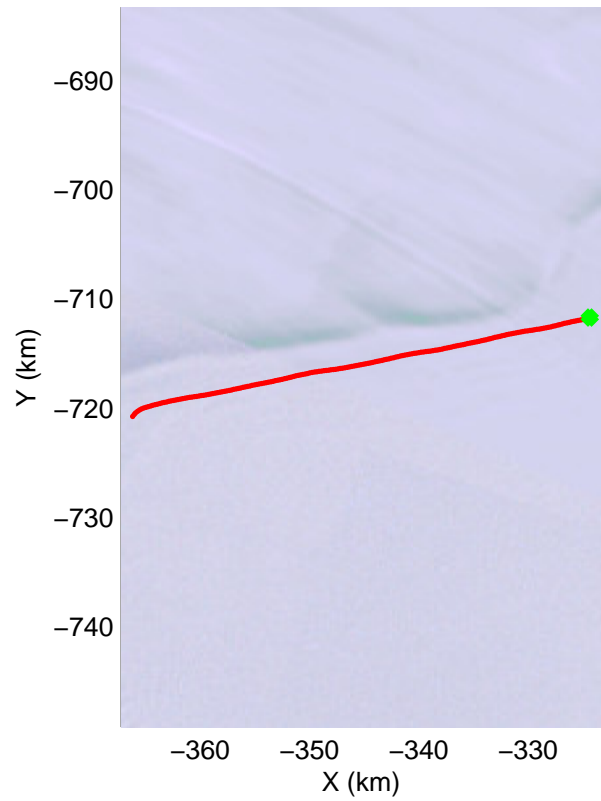
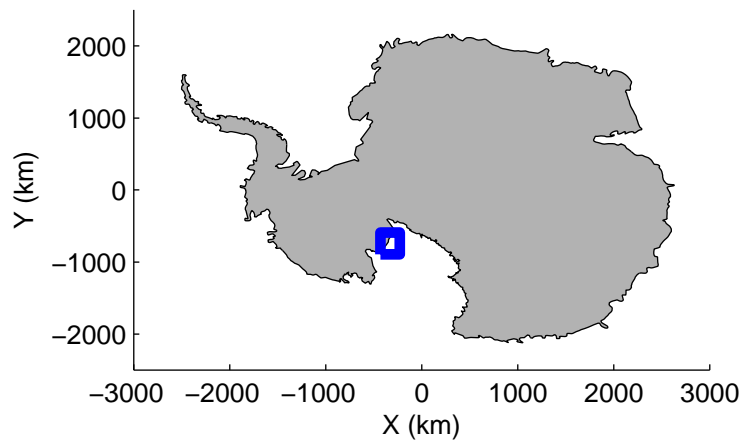


mcords4 2013_Antarctica_Basler: "Kamb Grounding Line" 20131220_03_011: 00:04:20.1 to 00:10:27.2 GPS




mcords4 2013_Antarctica_Basler: "Kamb Grounding Line" 20131220_03_011: 00:04:20.1 to 00:10:27.2 GPS




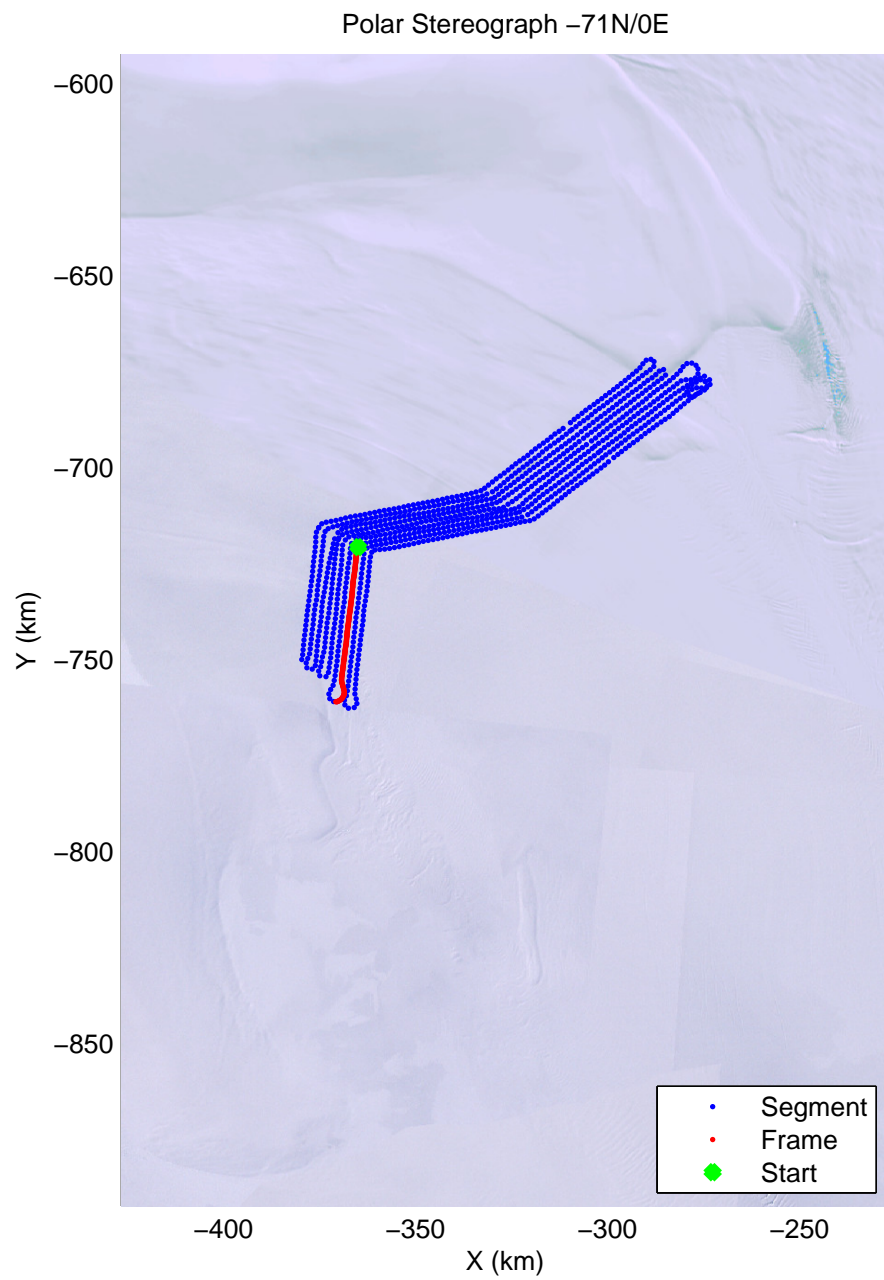
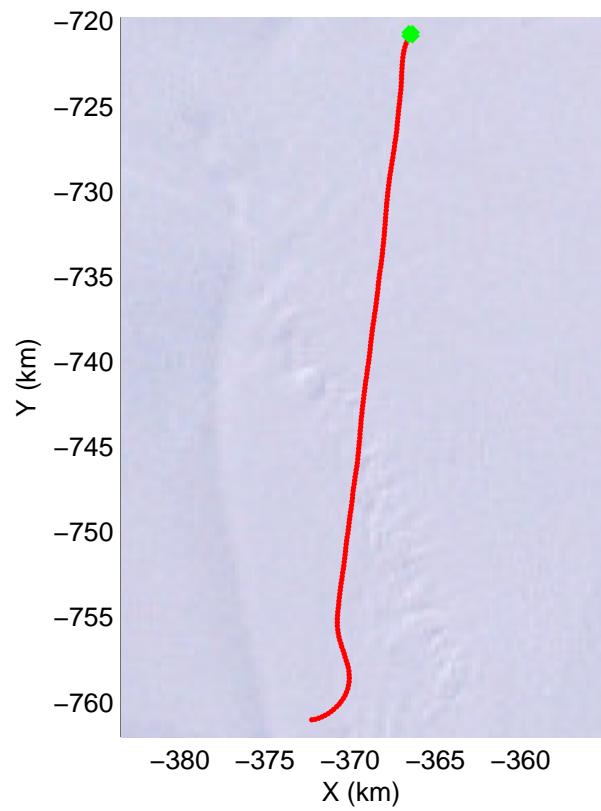
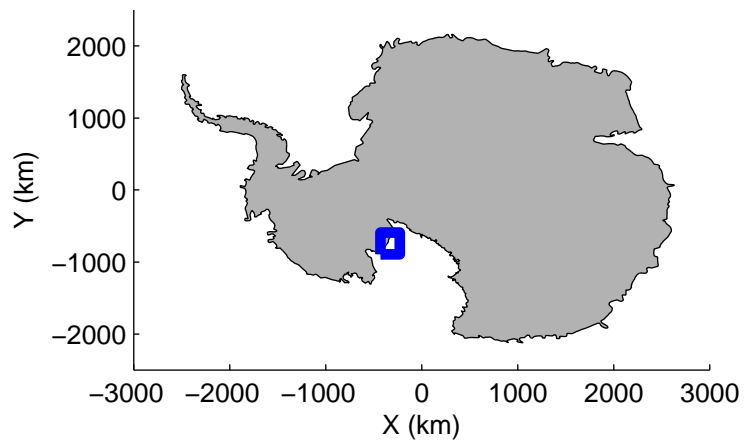


mcords4 2013_Antarctica_Basler: "Kamb Grounding Line" 20131220_03_012: 00:10:27.7 to 00:20:37.2 GPS




mcords4 2013_Antarctica_Basler: "Kamb Grounding Line" 20131220_03_012: 00:10:27.7 to 00:20:37.2 GPS

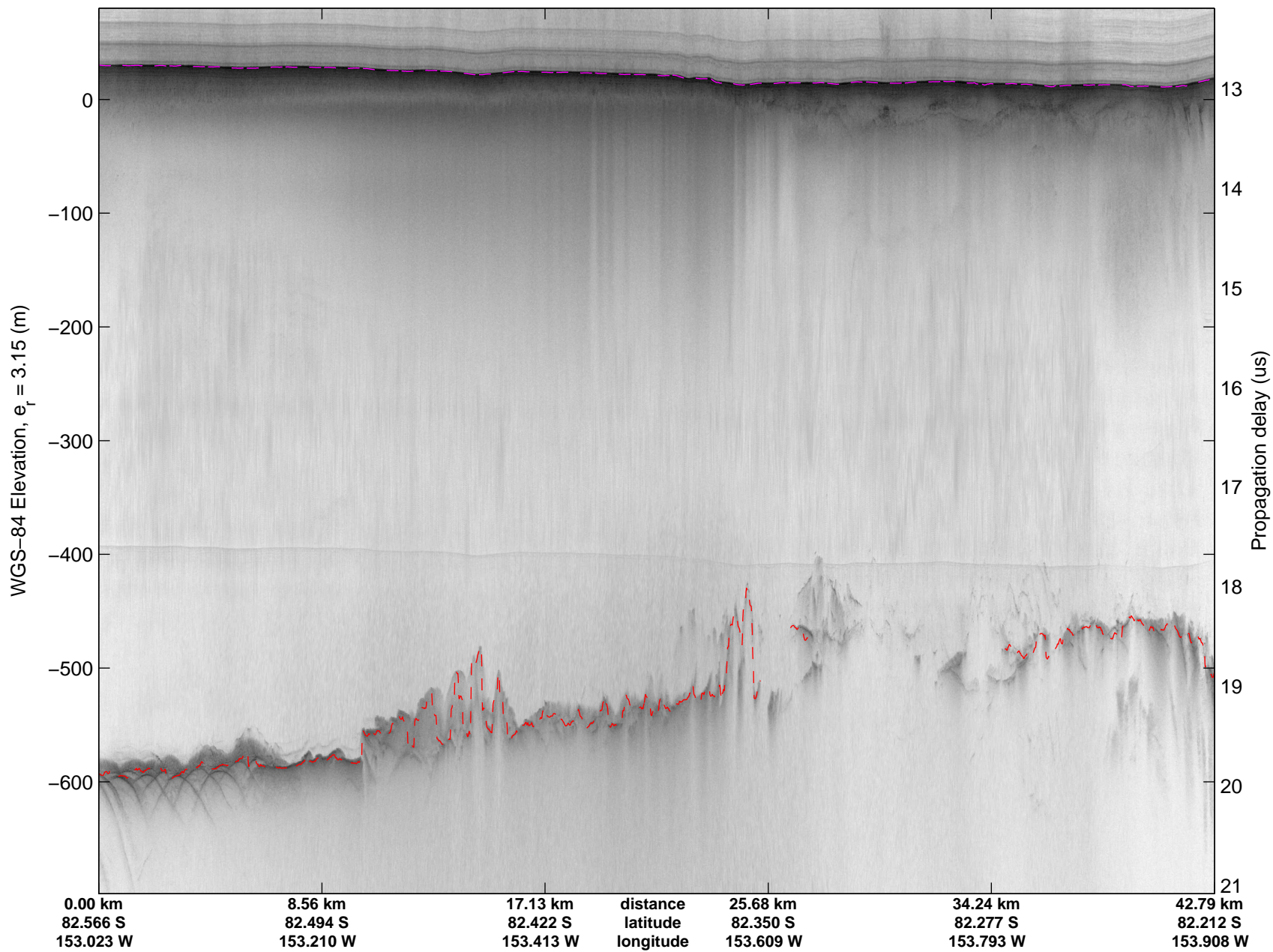


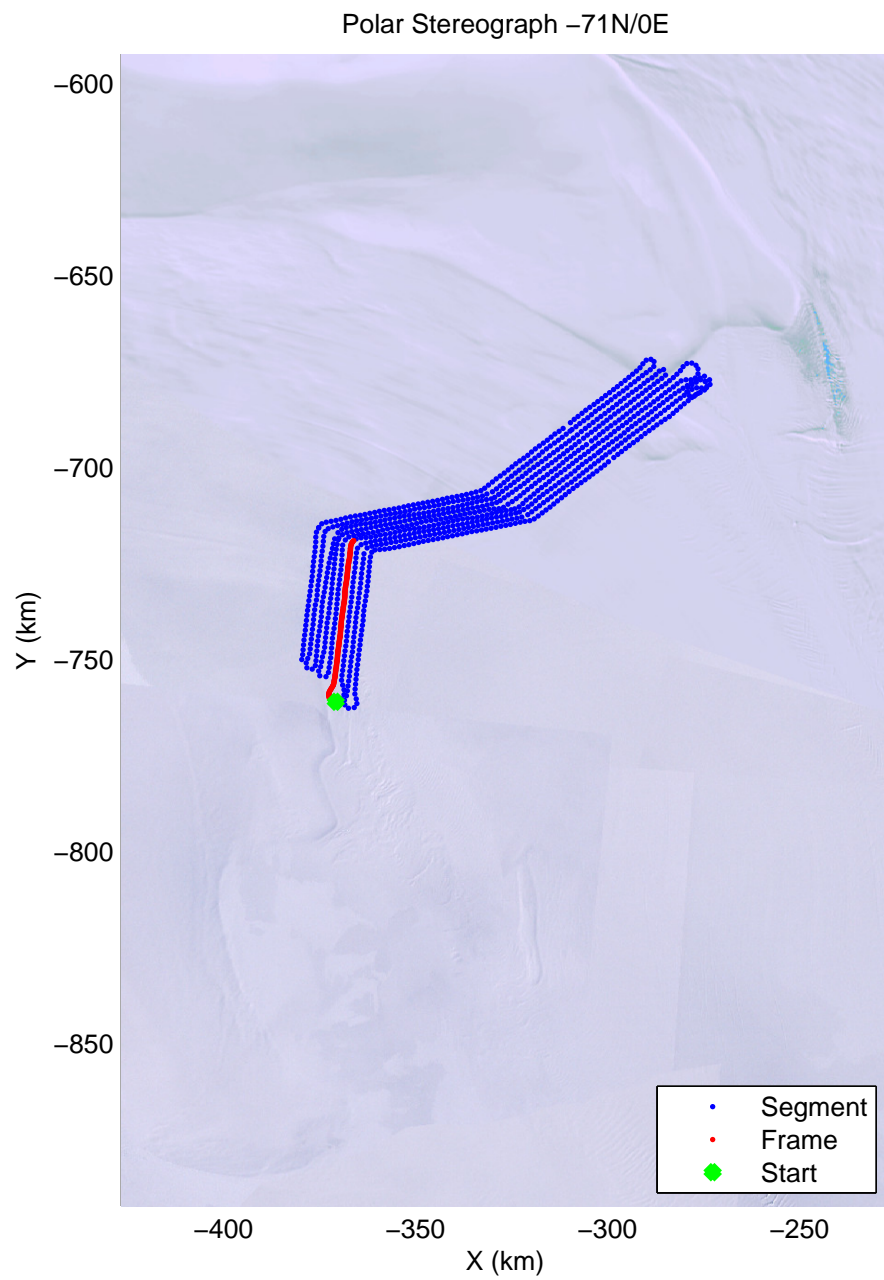

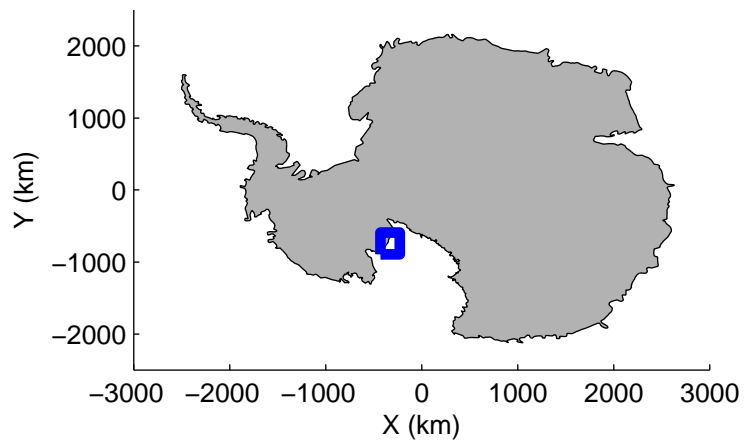


mcords4 2013_Antarctica_Basler: "Kamb Grounding Line" 20131220_03_013: 00:20:37.7 to 00:30:14.2 GPS




mcords4 2013_Antarctica_Basler: "Kamb Grounding Line" 20131220_03_013: 00:20:37.7 to 00:30:14.2 GPS

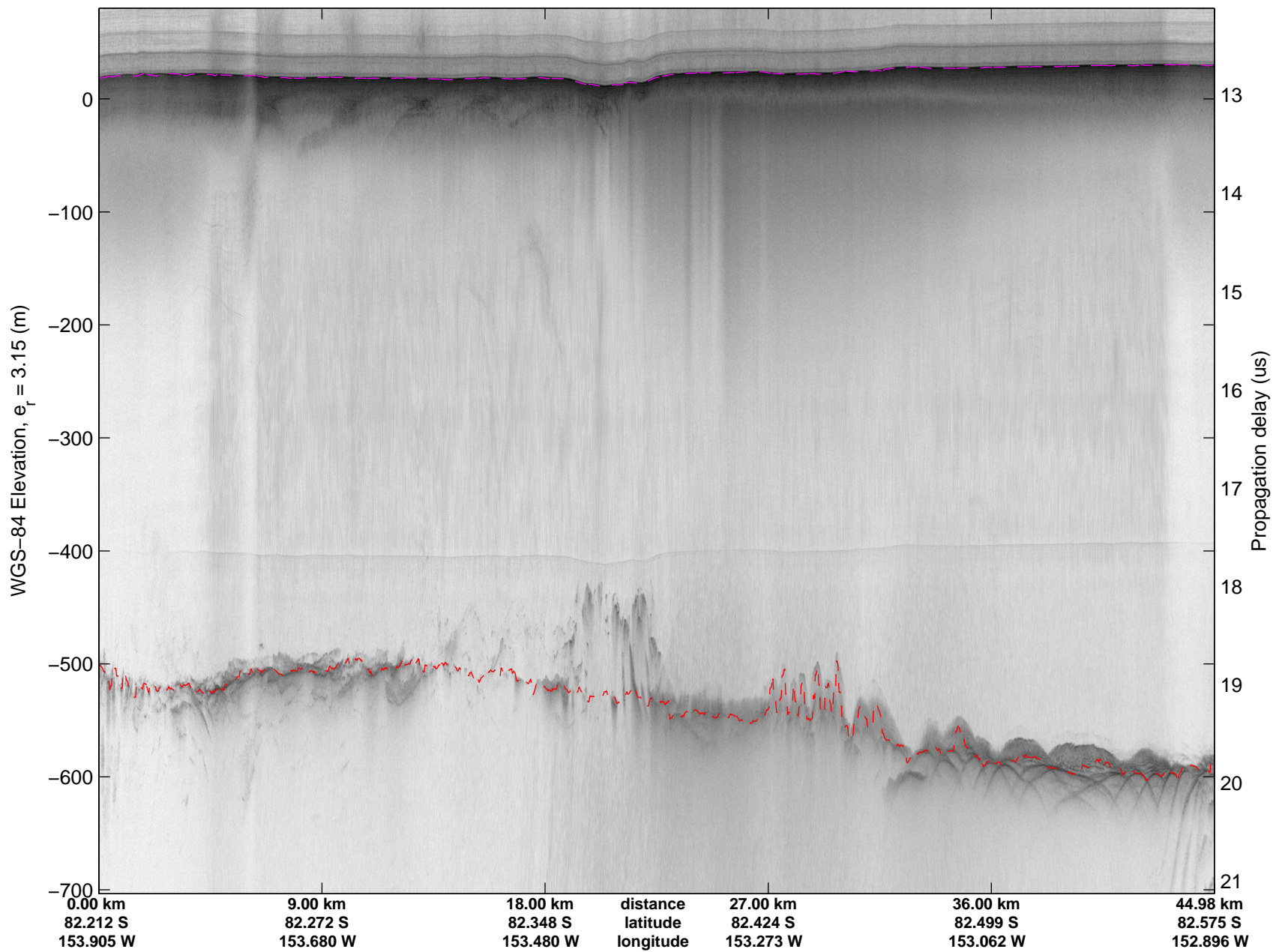


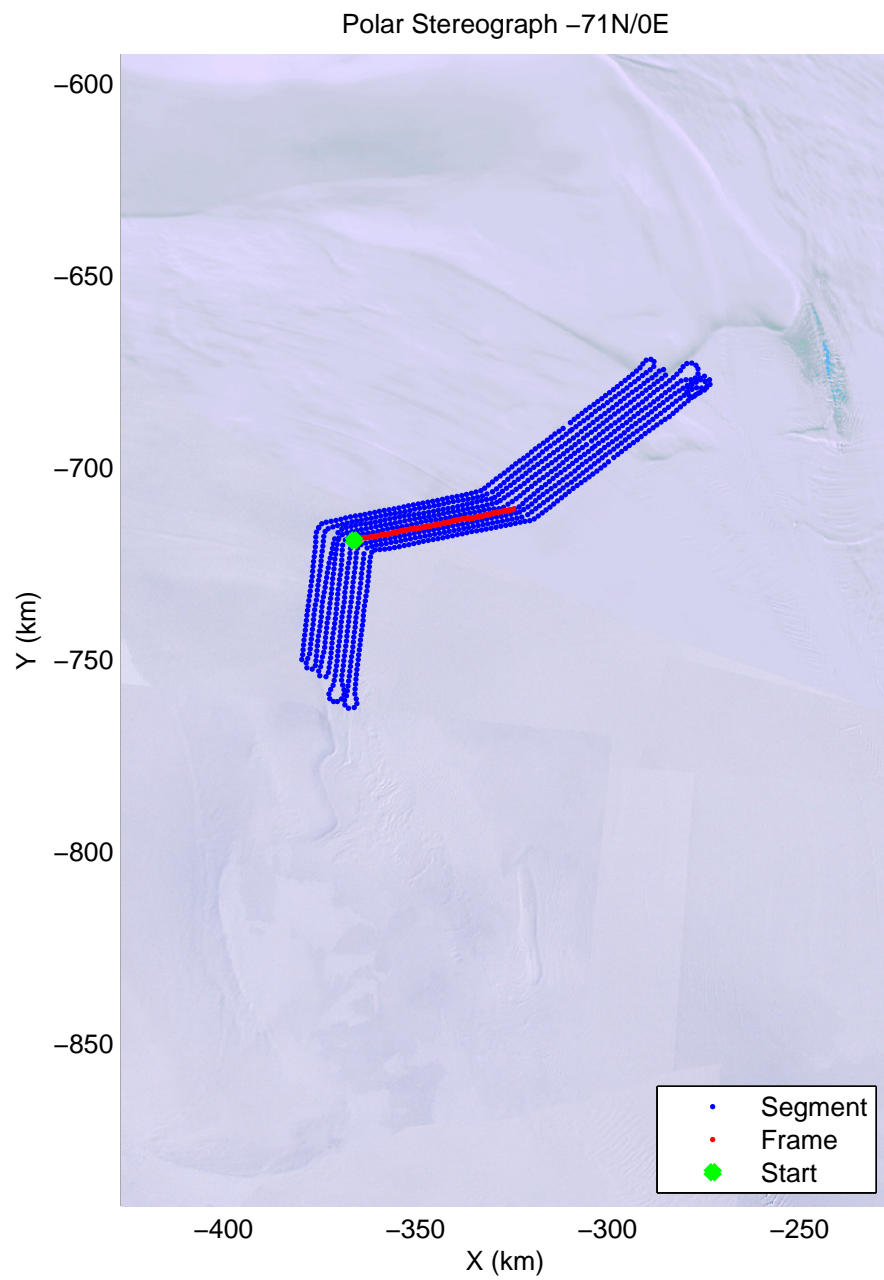



mcords4 2013_Antarctica_Basler: "Kamb Grounding Line" 20131220_03_014: 00:30:14.8 to 00:40:21.7 GPS




mcords4 2013_Antarctica_Basler: "Kamb Grounding Line" 20131220_03_014: 00:30:14.8 to 00:40:21.7 GPS

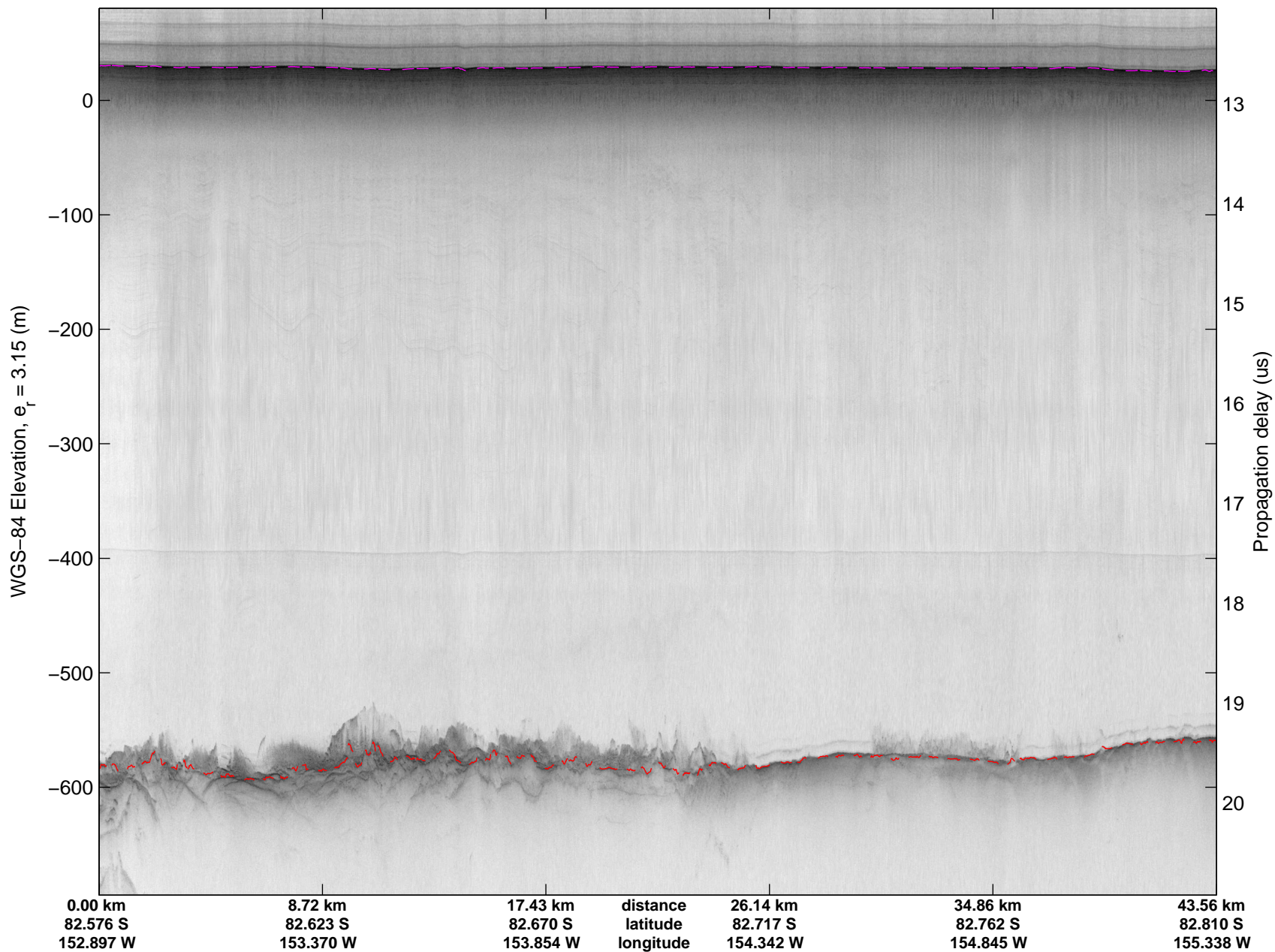


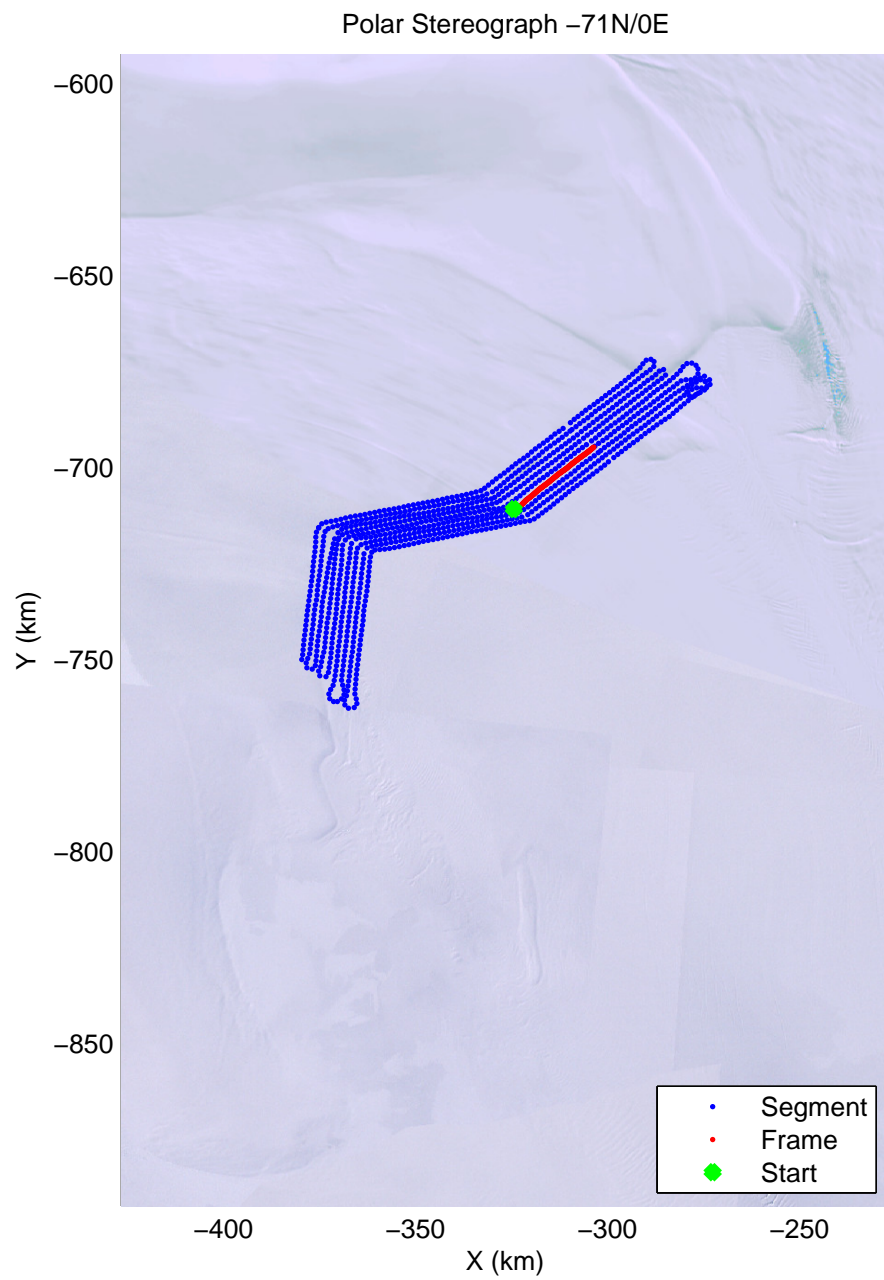
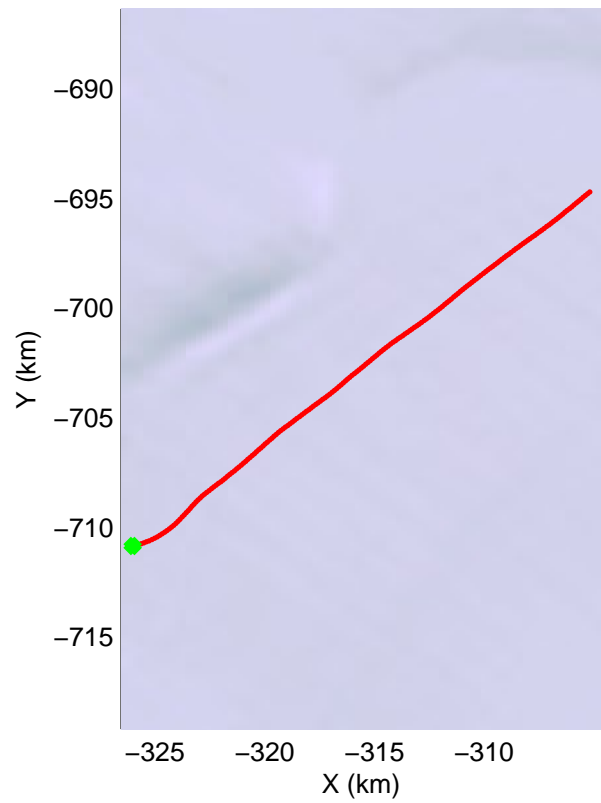


mcords4 2013_Antarctica_Basler: "Kamb Grounding Line" 20131220_03_015: 00:40:22.1 to 00:49:54.3 GPS




mcords4 2013_Antarctica_Basler: "Kamb Grounding Line" 20131220_03_015: 00:40:22.1 to 00:49:54.3 GPS

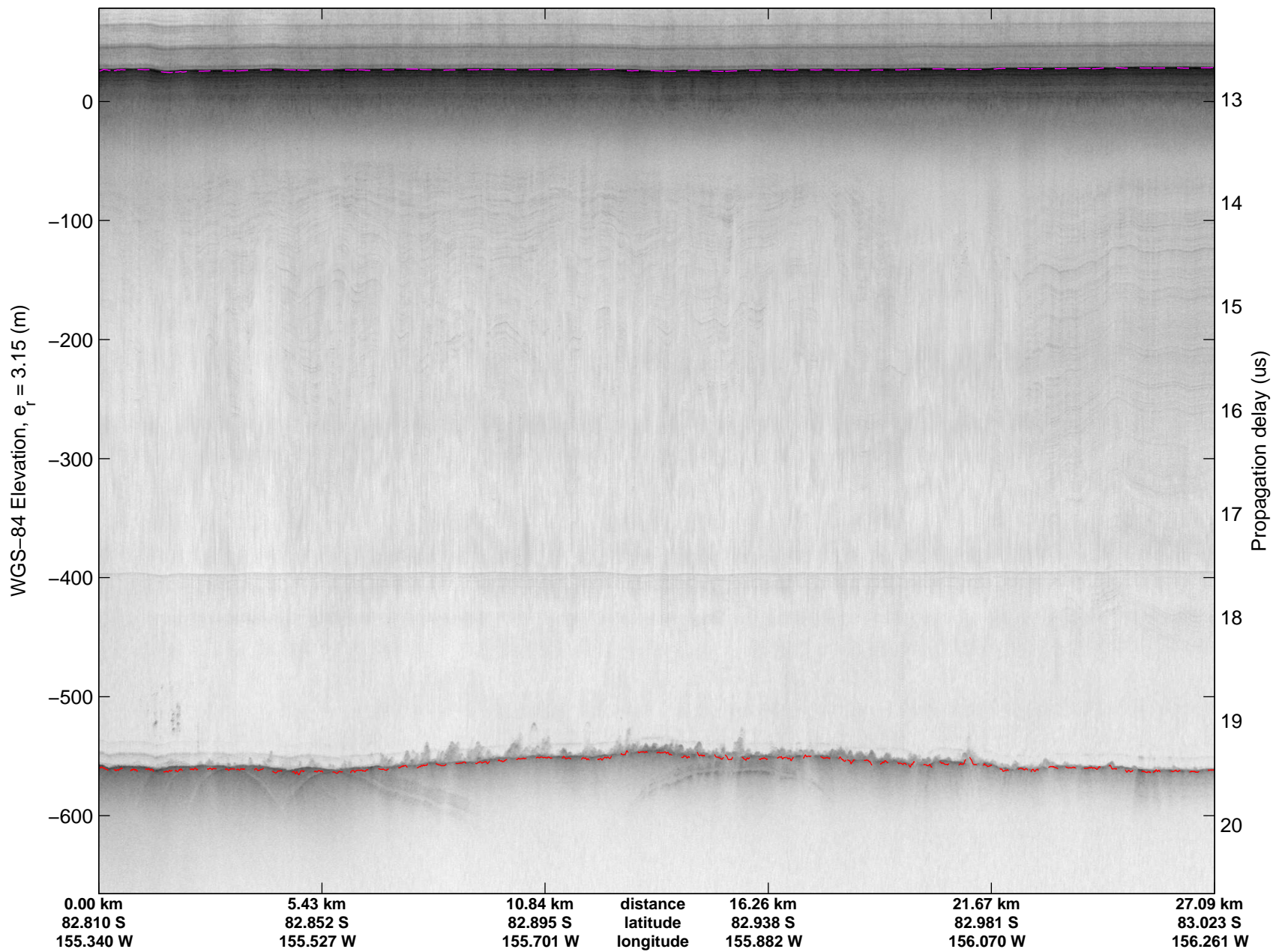


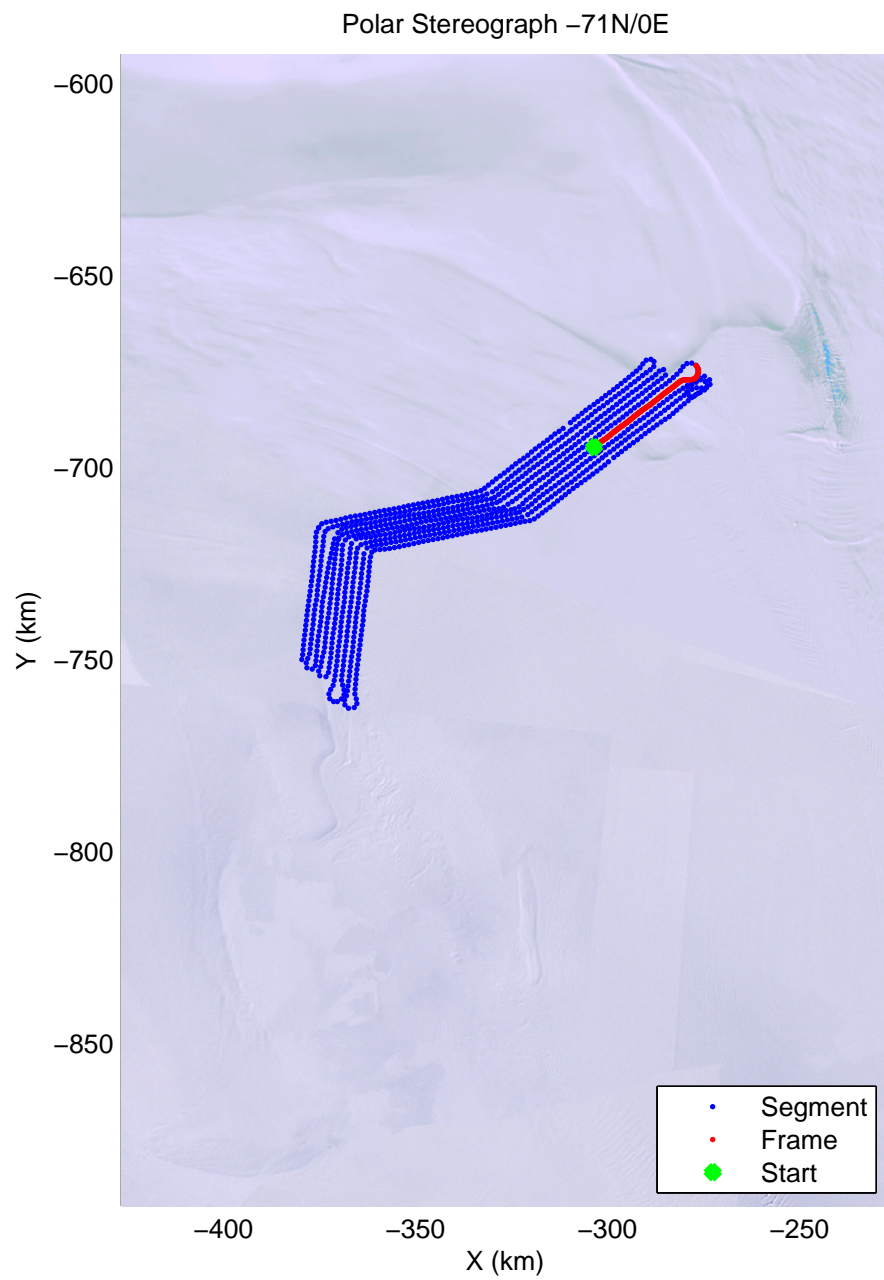
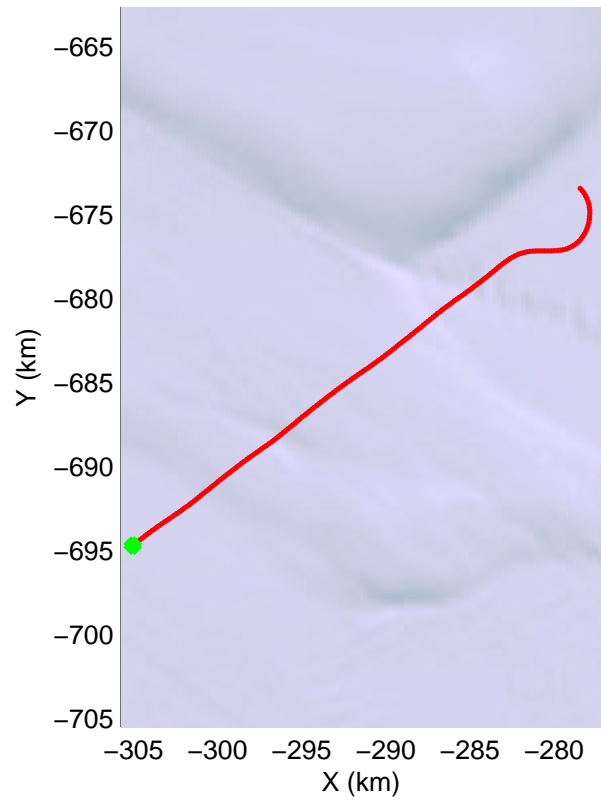


mcords4 2013_Antarctica_Basler: "Kamb Grounding Line" 20131220_03_016: 00:49:54.6 to 00:55:58.2 GPS




mcords4 2013_Antarctica_Basler: "Kamb Grounding Line" 20131220_03_016: 00:49:54.6 to 00:55:58.2 GPS

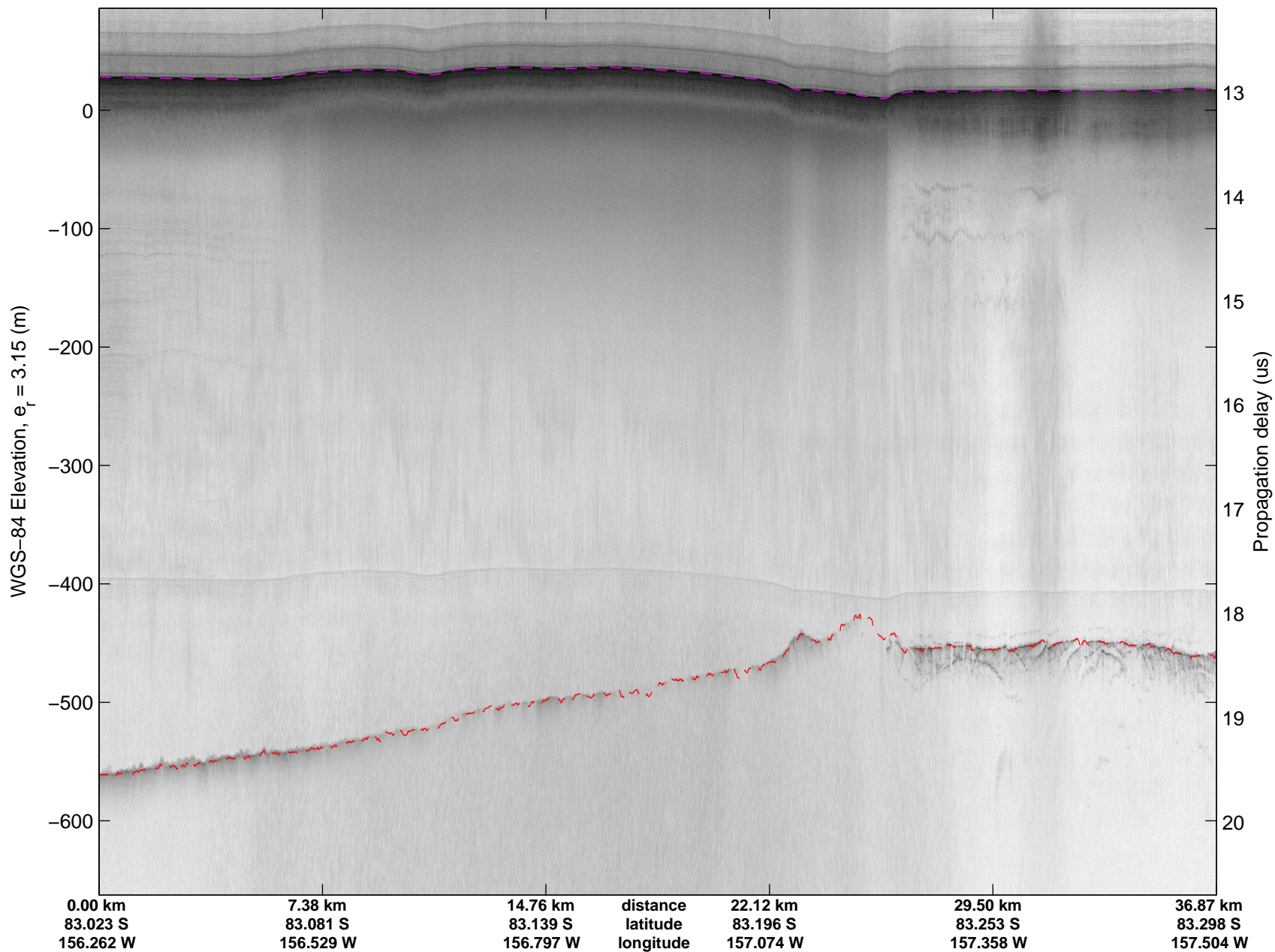


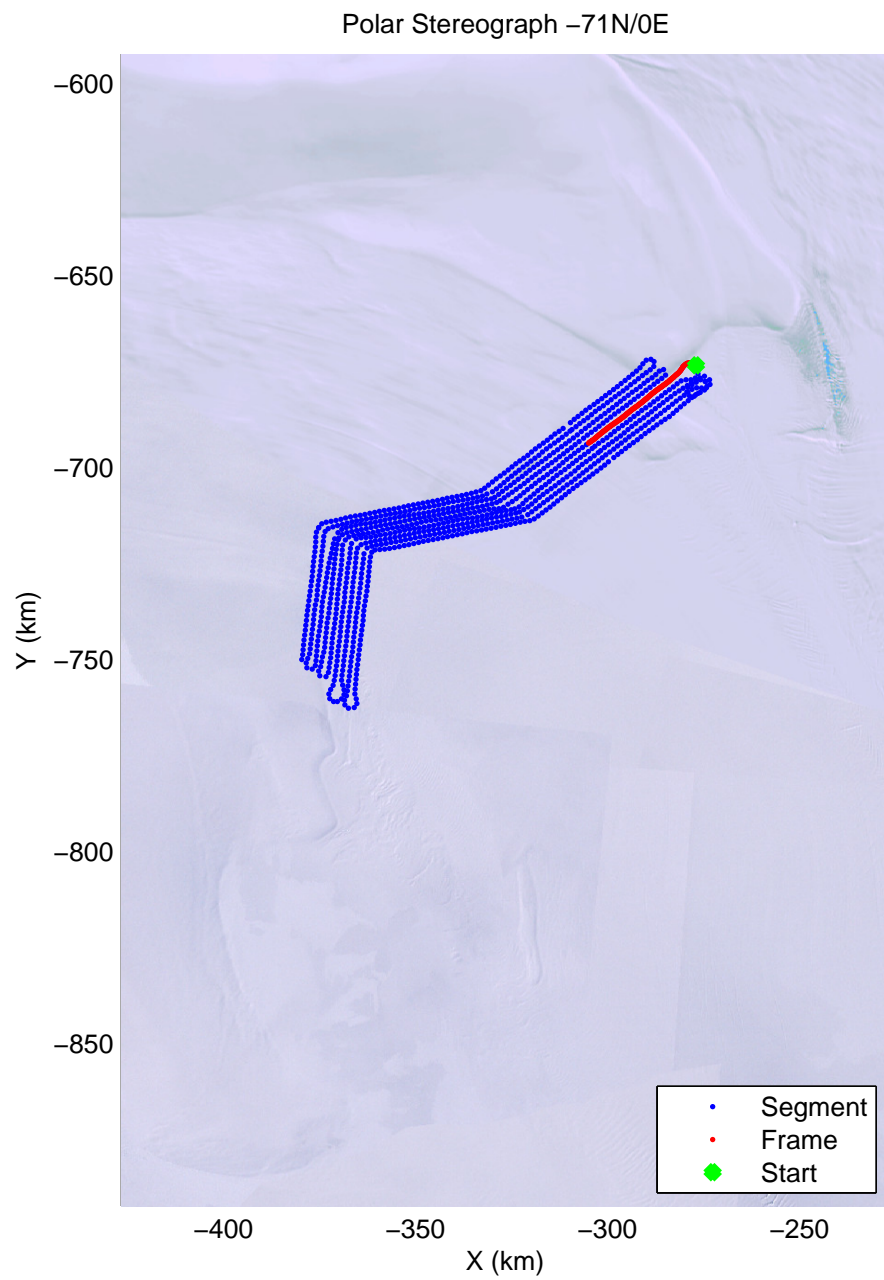


mcords4 2013_Antarctica_Basler: "Kamb Grounding Line" 20131220_03_017: 00:55:58.7 to 01:04:17.7 GPS




mcords4 2013_Antarctica_Basler: "Kamb Grounding Line" 20131220_03_017: 00:55:58.7 to 01:04:17.7 GPS

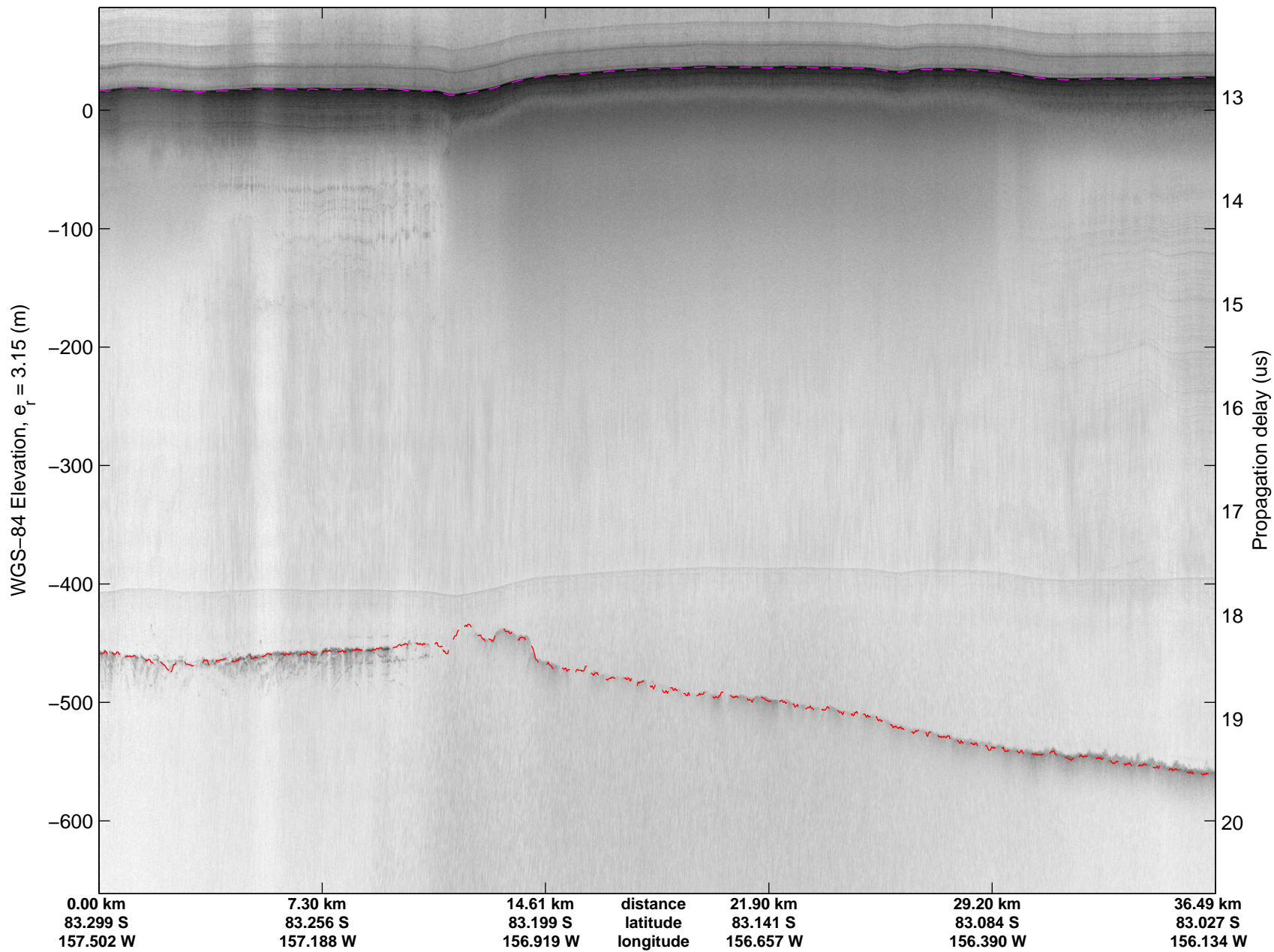


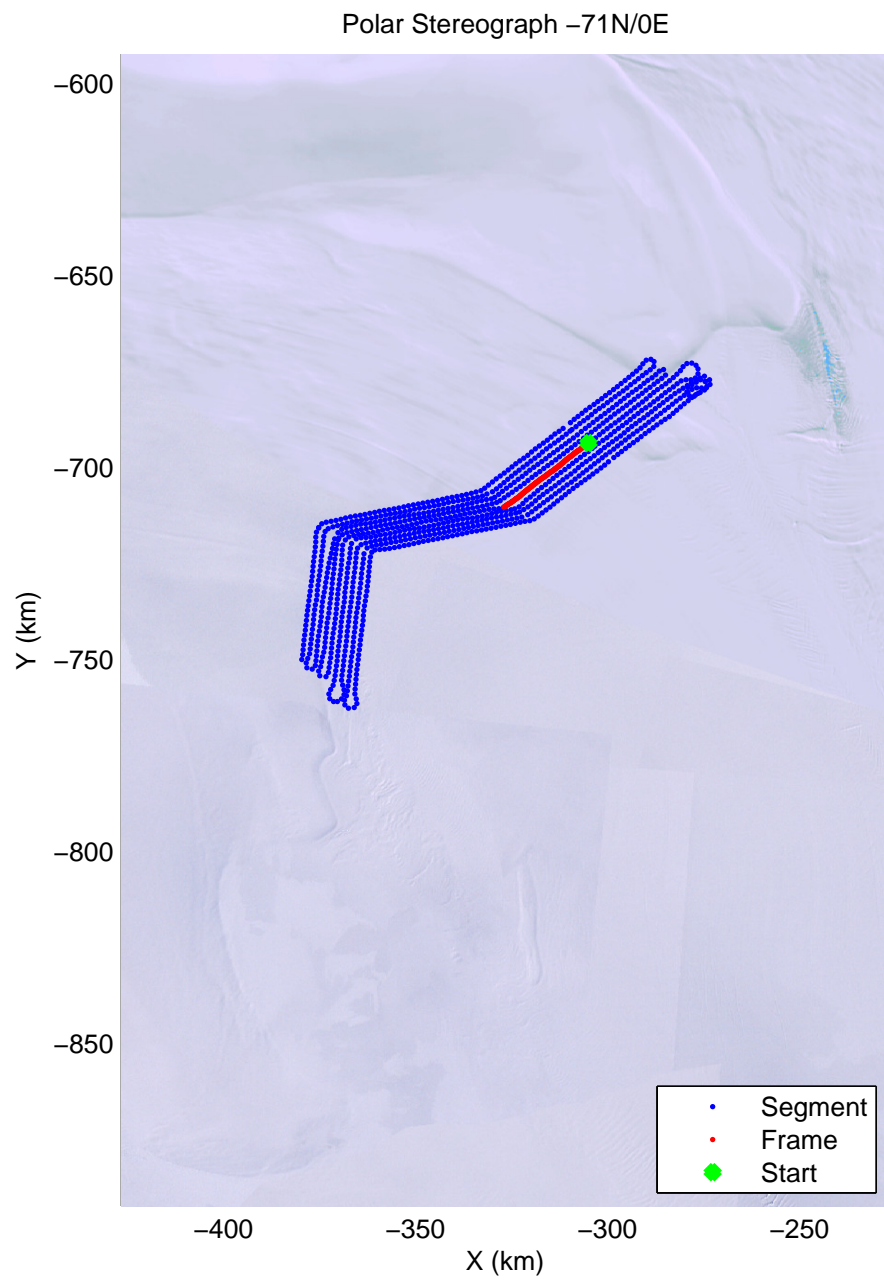
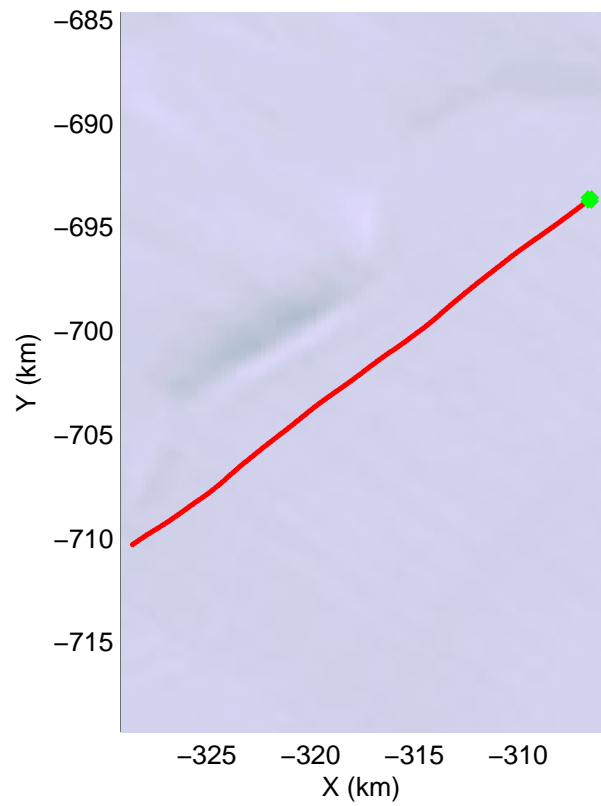


mcords4 2013_Antarctica_Basler: "Kamb Grounding Line" 20131220_03_018: 01:04:18.1 to 01:12:33.2 GPS




mcords4 2013_Antarctica_Basler: "Kamb Grounding Line" 20131220_03_018: 01:04:18.1 to 01:12:33.2 GPS




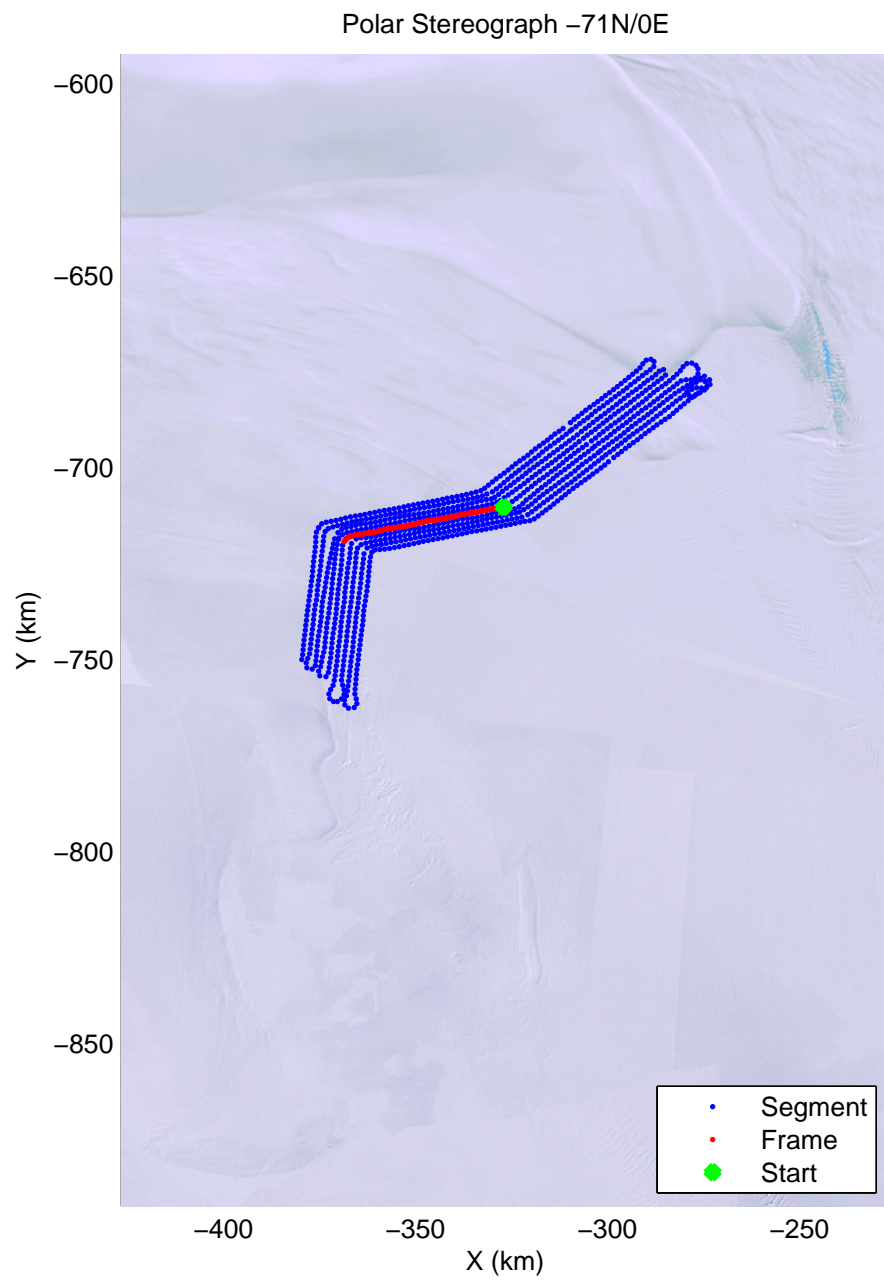
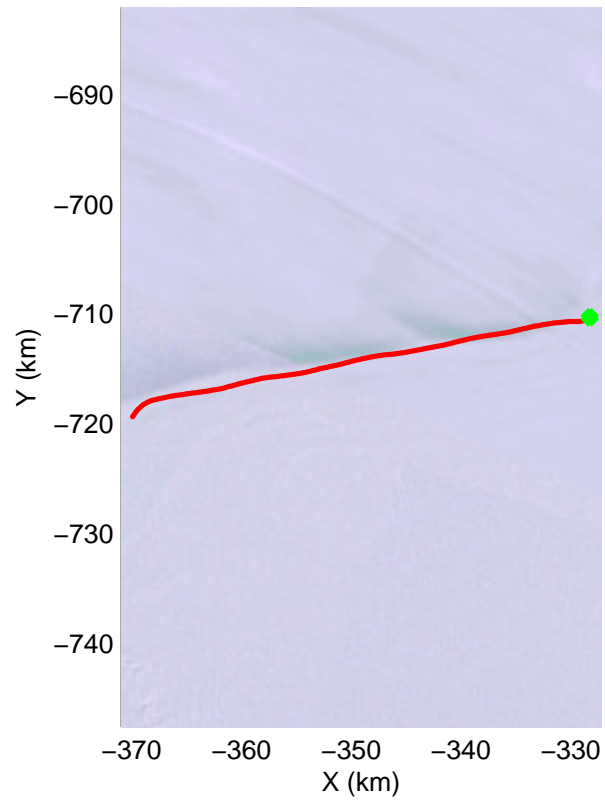


mcords4 2013_Antarctica_Basler: "Kamb Grounding Line" 20131220_03_019: 01:12:33.6 to 01:18:56.4 GPS




mcords4 2013_Antarctica_Basler: "Kamb Grounding Line" 20131220_03_019: 01:12:33.6 to 01:18:56.4 GPS

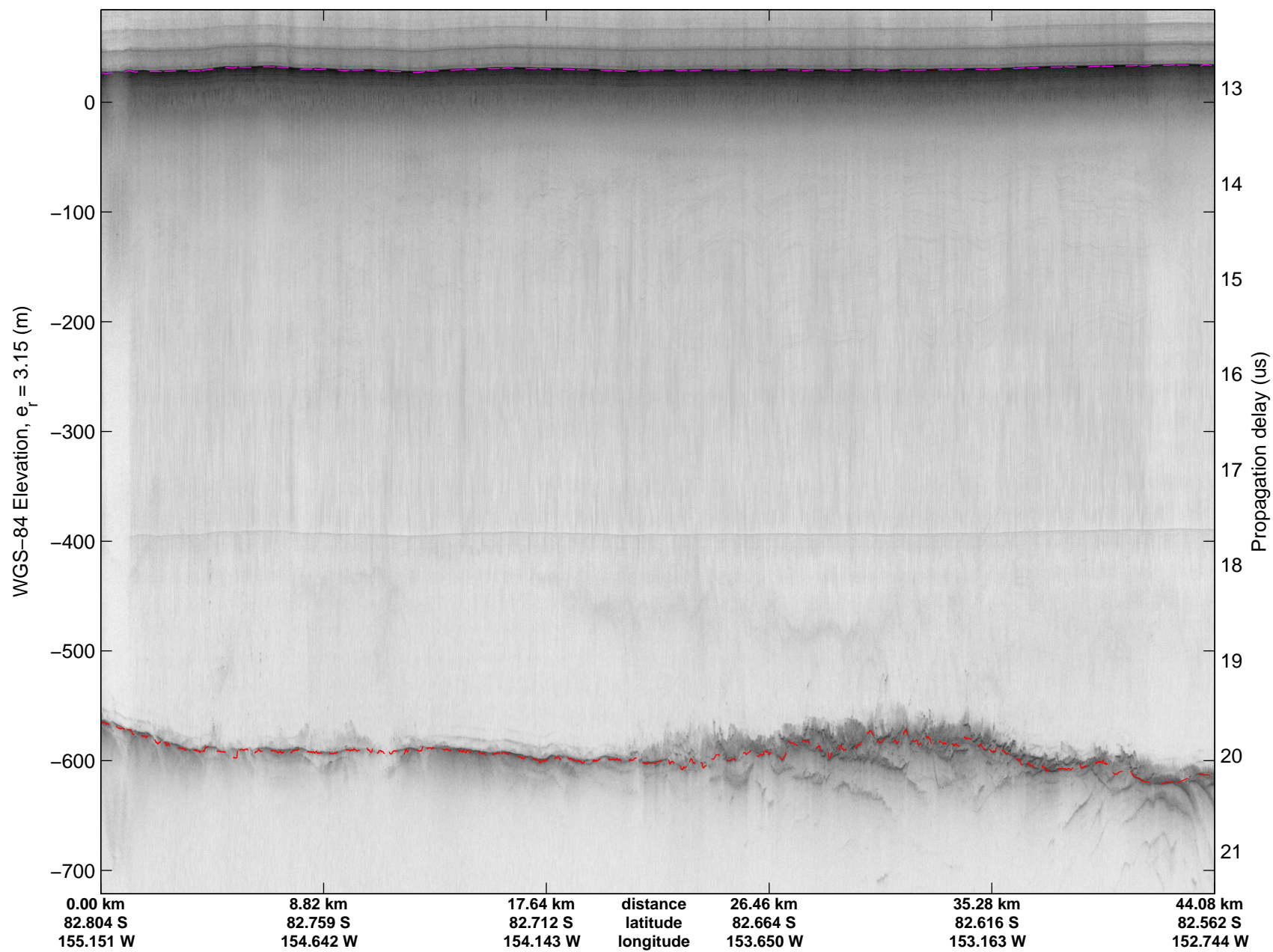


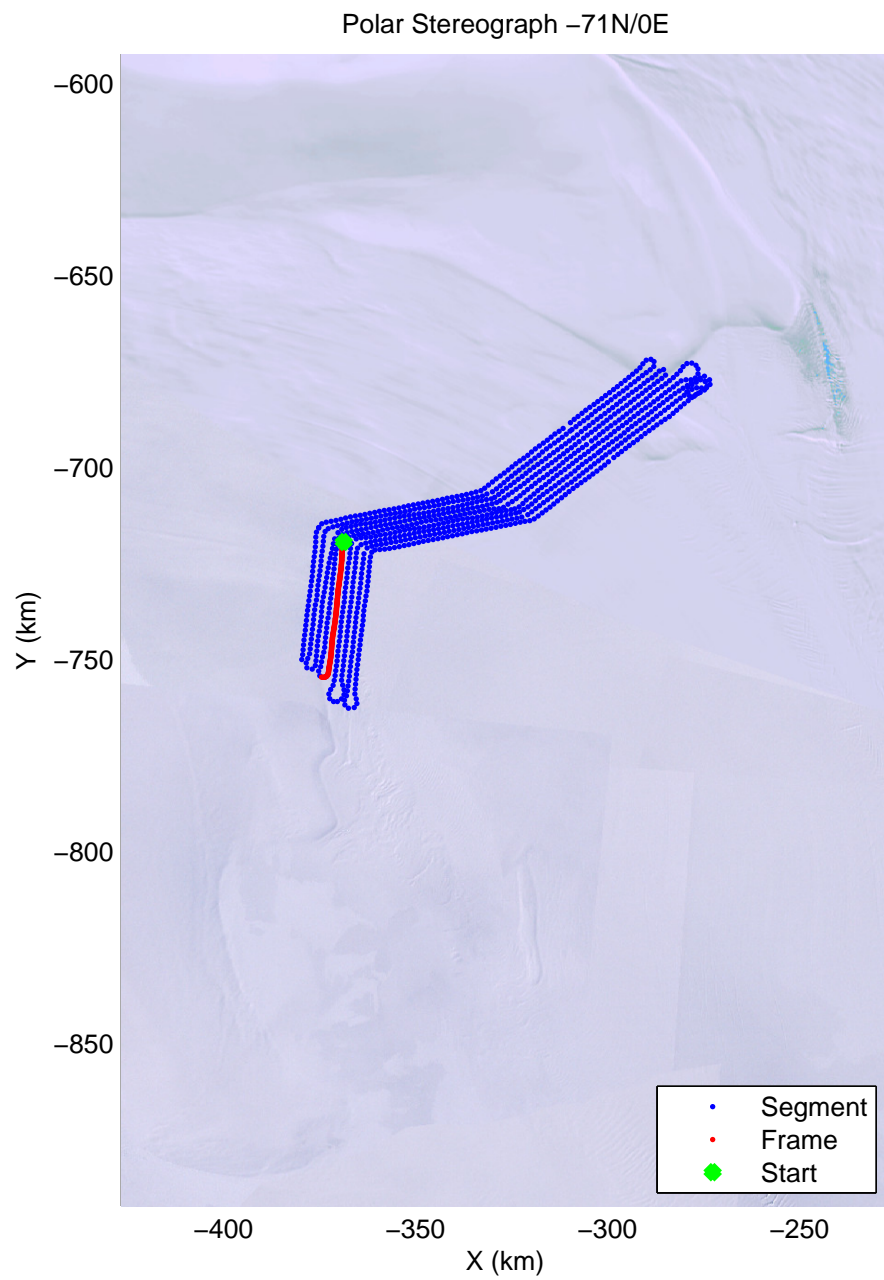
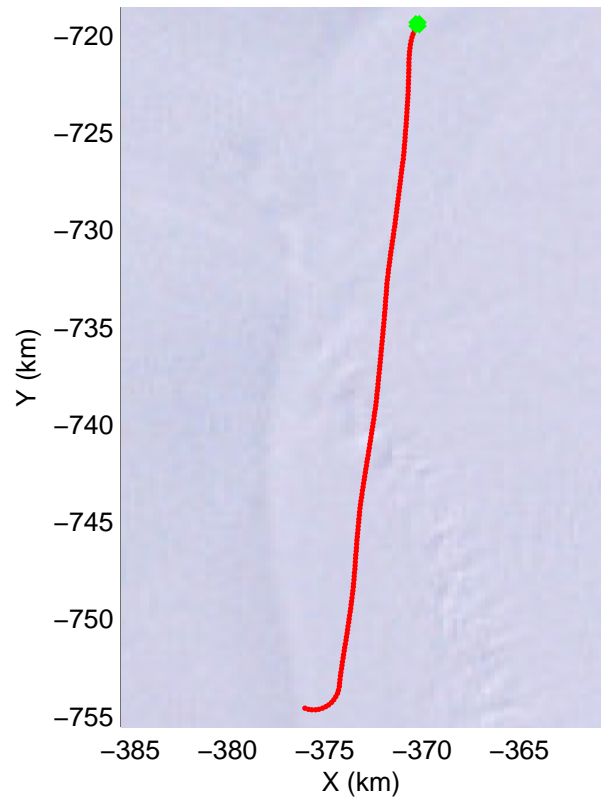


mcords4 2013_Antarctica_Basler: "Kamb Grounding Line" 20131220_03_020: 01:18:56.9 to 01:29:10.2 GPS




mcords4 2013_Antarctica_Basler: "Kamb Grounding Line" 20131220_03_020: 01:18:56.9 to 01:29:10.2 GPS

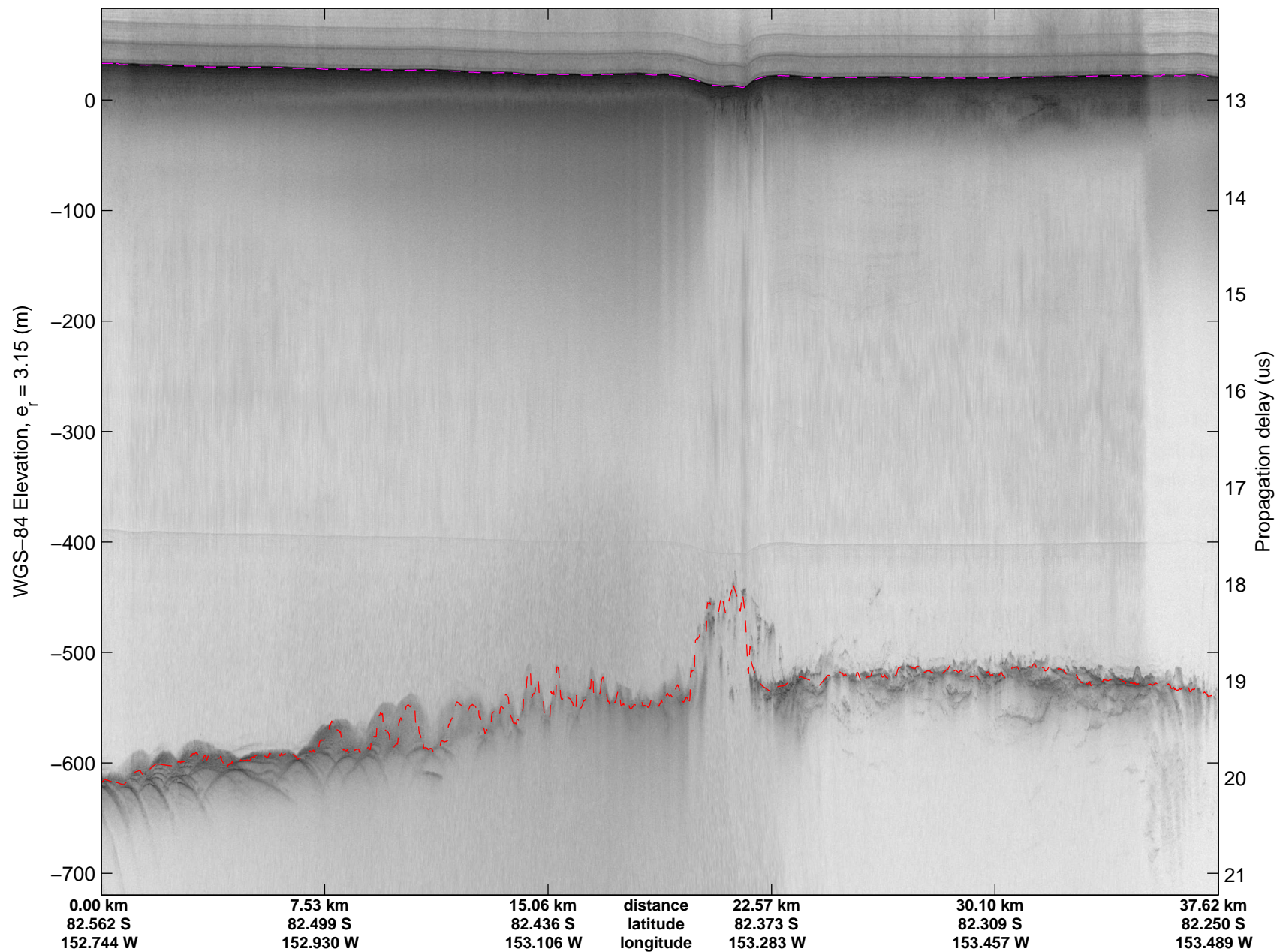


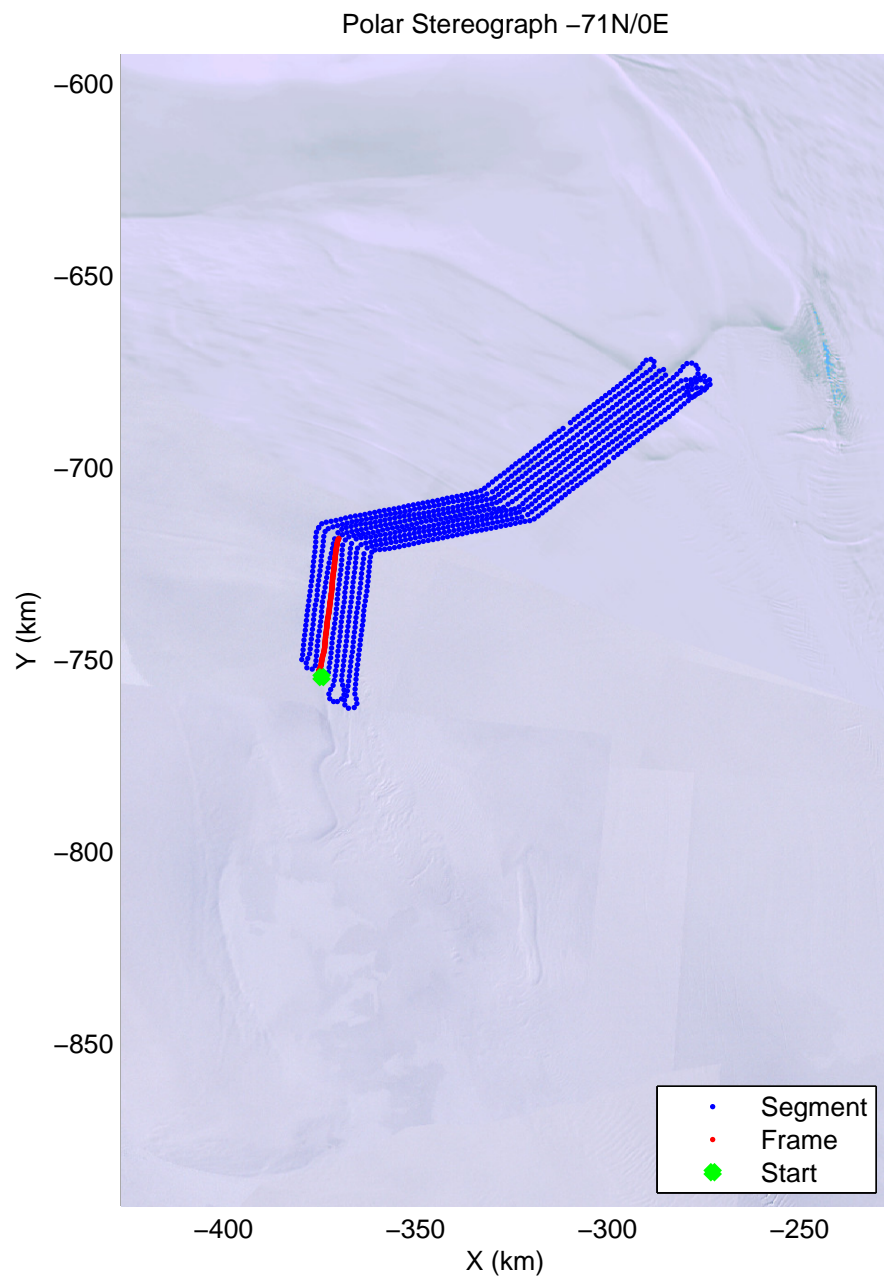



mcords4 2013_Antarctica_Basler: "Kamb Grounding Line" 20131220_03_021: 01:29:10.7 to 01:37:39.2 GPS




mcords4 2013_Antarctica_Basler: "Kamb Grounding Line" 20131220_03_021: 01:29:10.7 to 01:37:39.2 GPS

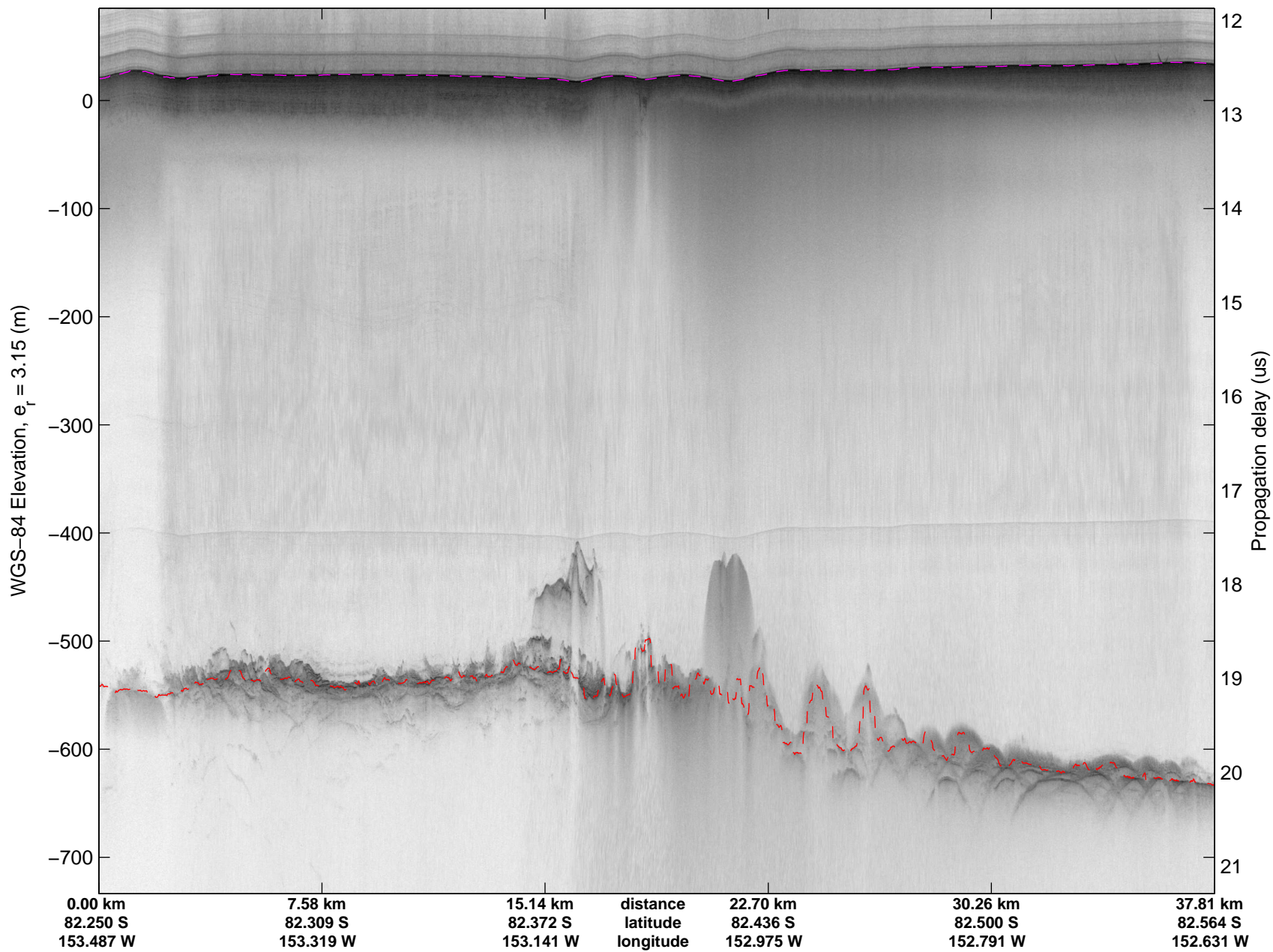


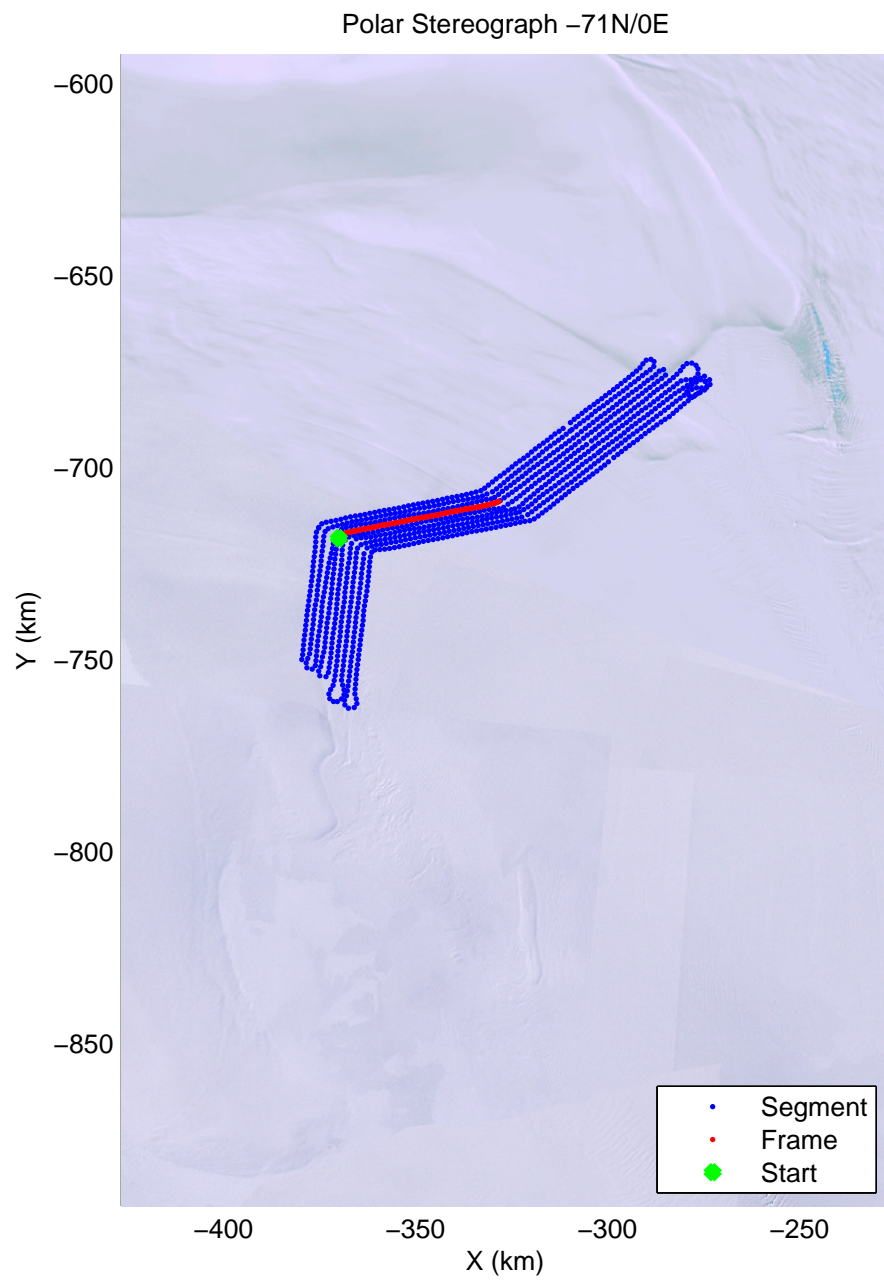
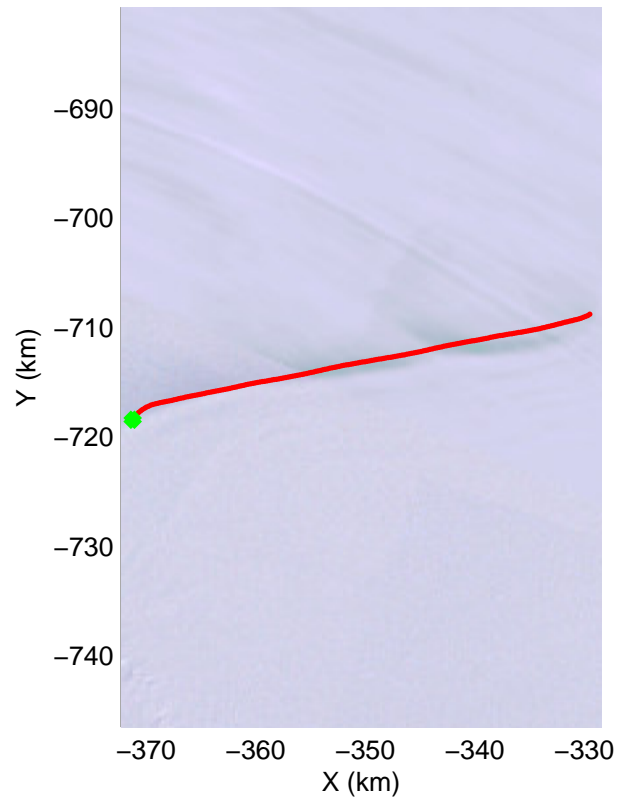


mcords4 2013_Antarctica_Basler: "Kamb Grounding Line" 20131220_03_022: 01:37:39.6 to 01:46:33.4 GPS




mcords4 2013_Antarctica_Basler: "Kamb Grounding Line" 20131220_03_022: 01:37:39.6 to 01:46:33.4 GPS

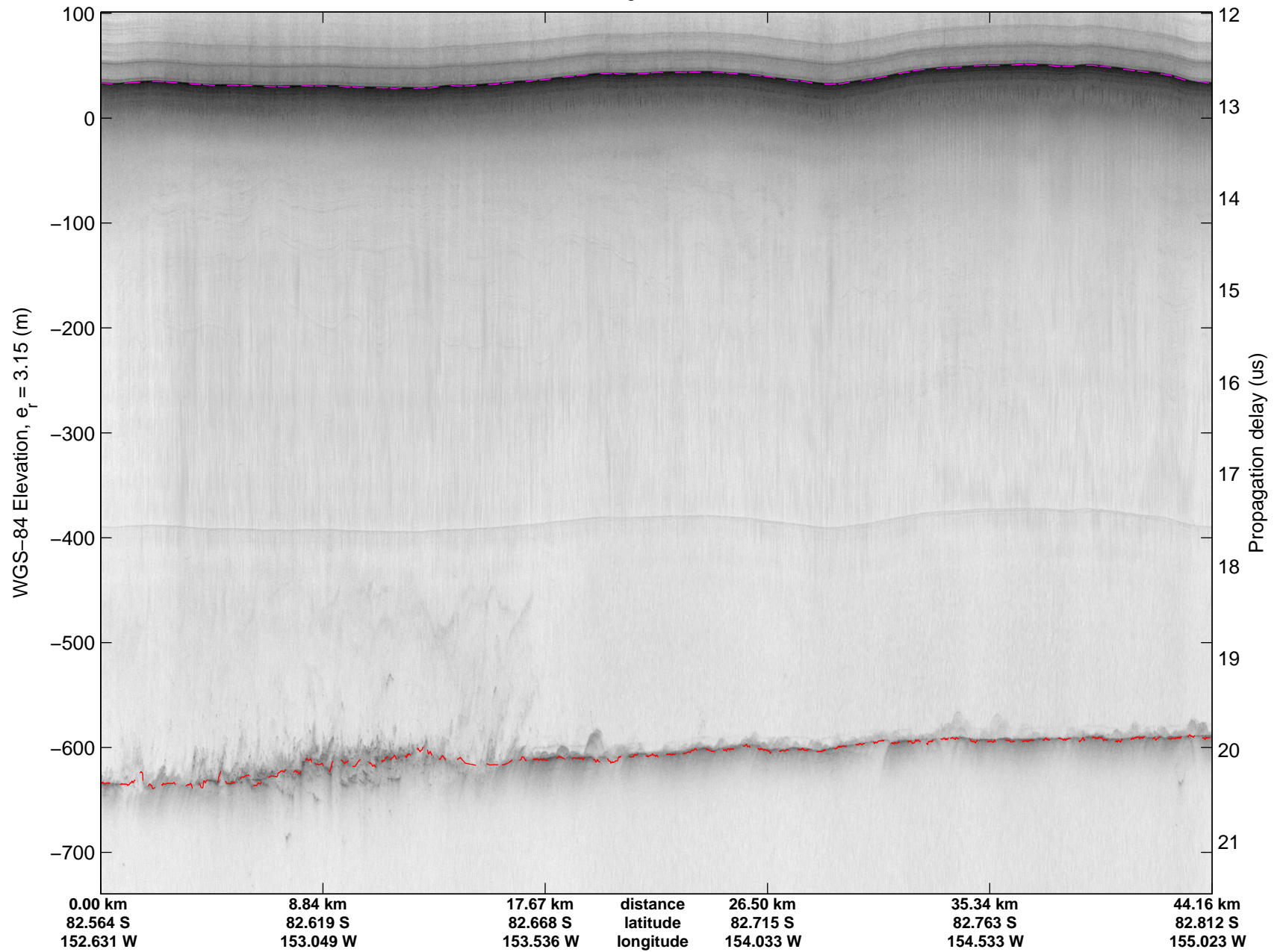


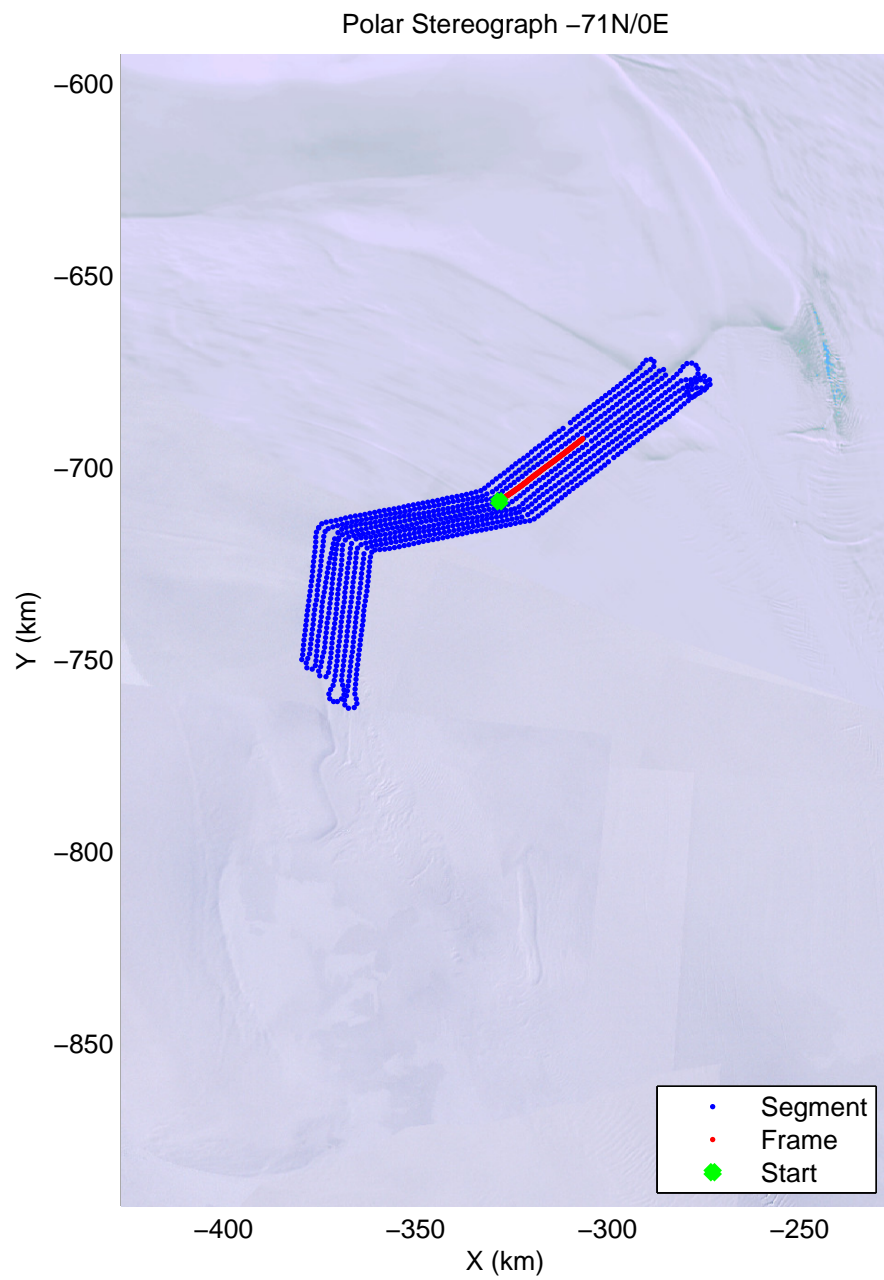
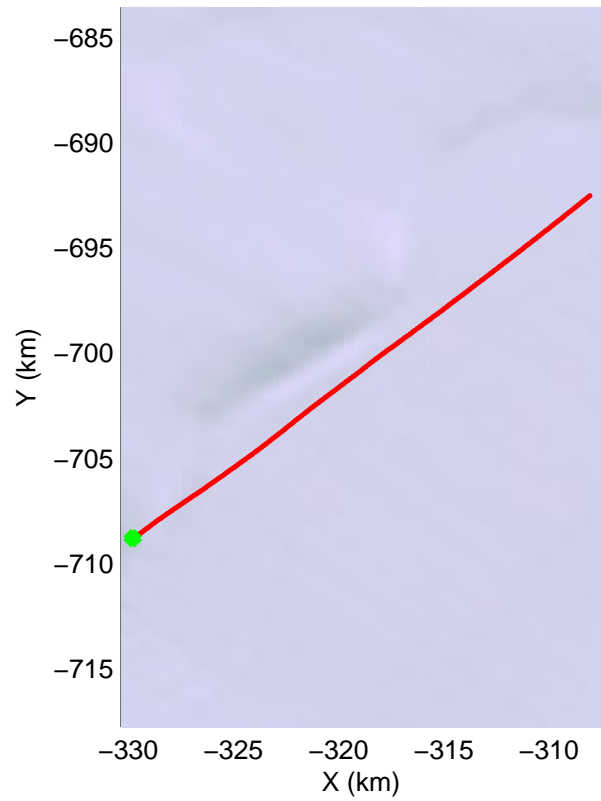


mcords4 2013_Antarctica_Basler: "Kamb Grounding Line" 20131220_03_023: 01:46:33.8 to 01:56:29.7 GPS




mcords4 2013_Antarctica_Basler: "Kamb Grounding Line" 20131220_03_023: 01:46:33.8 to 01:56:29.7 GPS




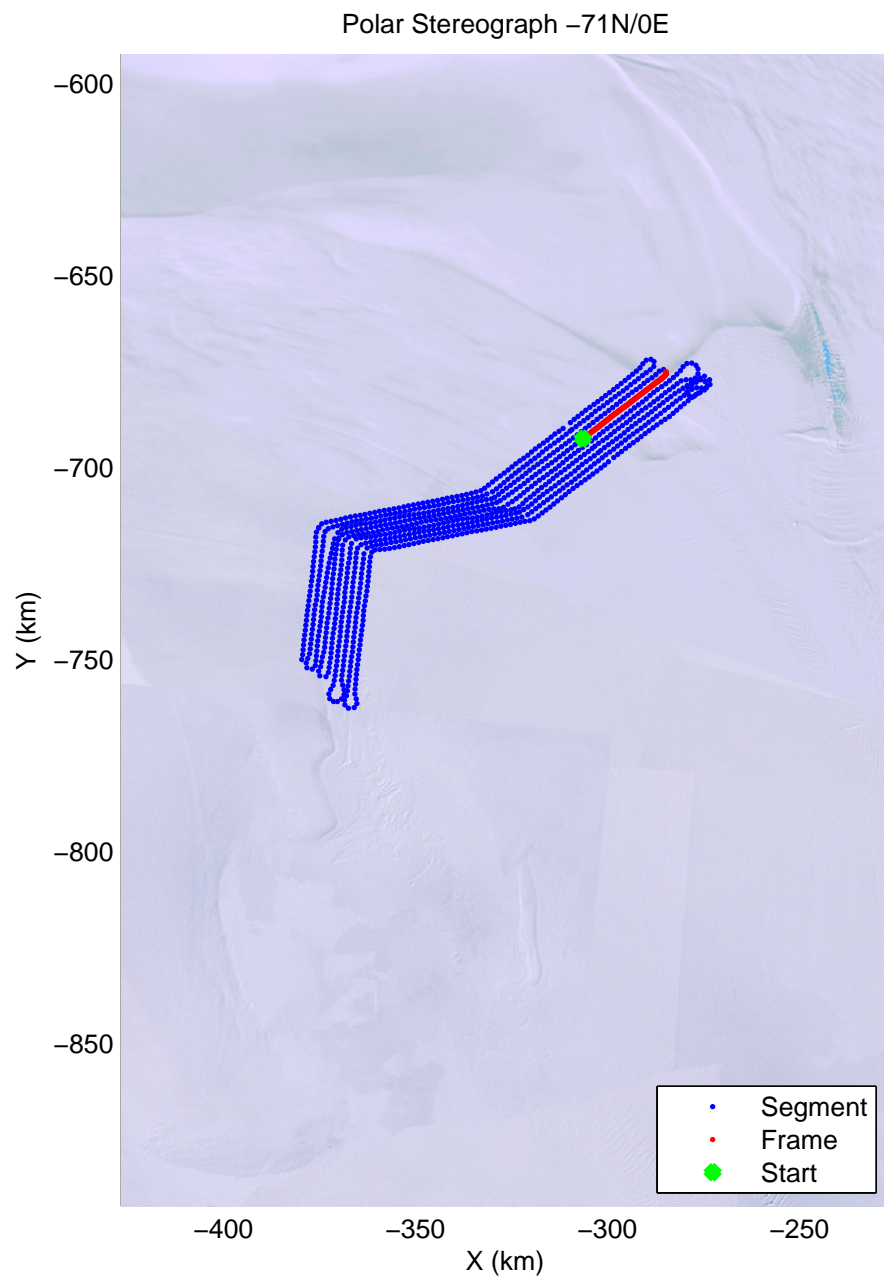
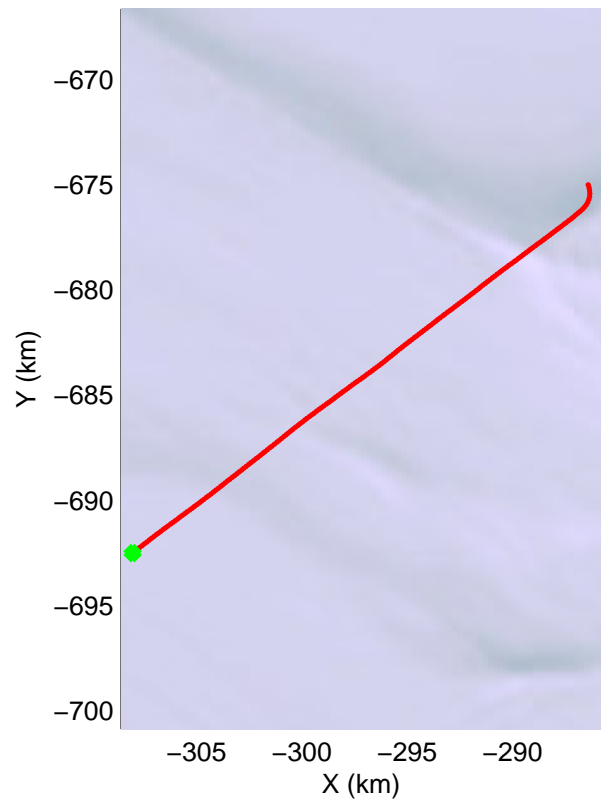


mcords4 2013_Antarctica_Basler: "Kamb Grounding Line" 20131220_03_024: 01:56:30.3 to 02:02:53.7 GPS




mcords4 2013_Antarctica_Basler: "Kamb Grounding Line" 20131220_03_024: 01:56:30.3 to 02:02:53.7 GPS

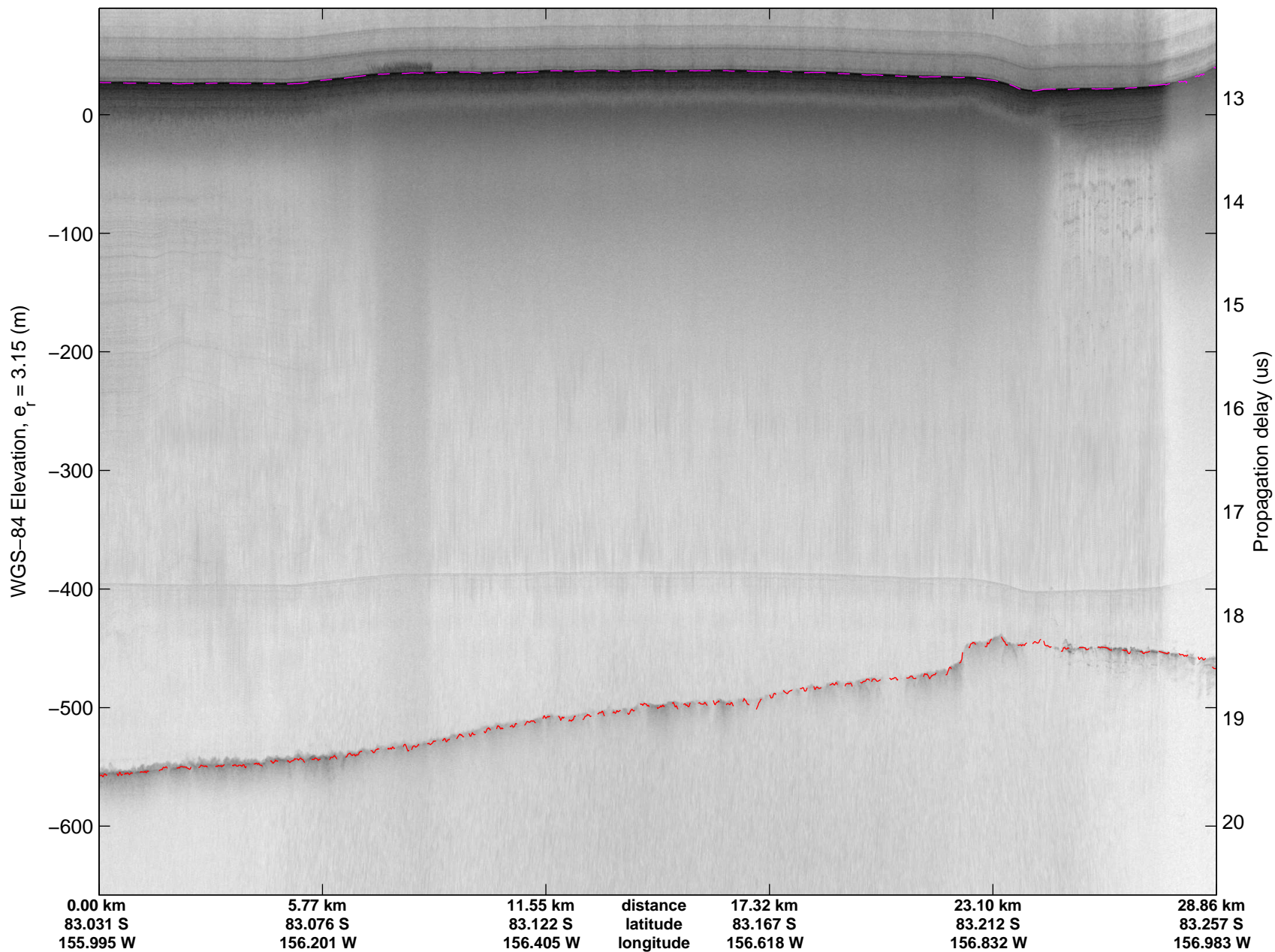


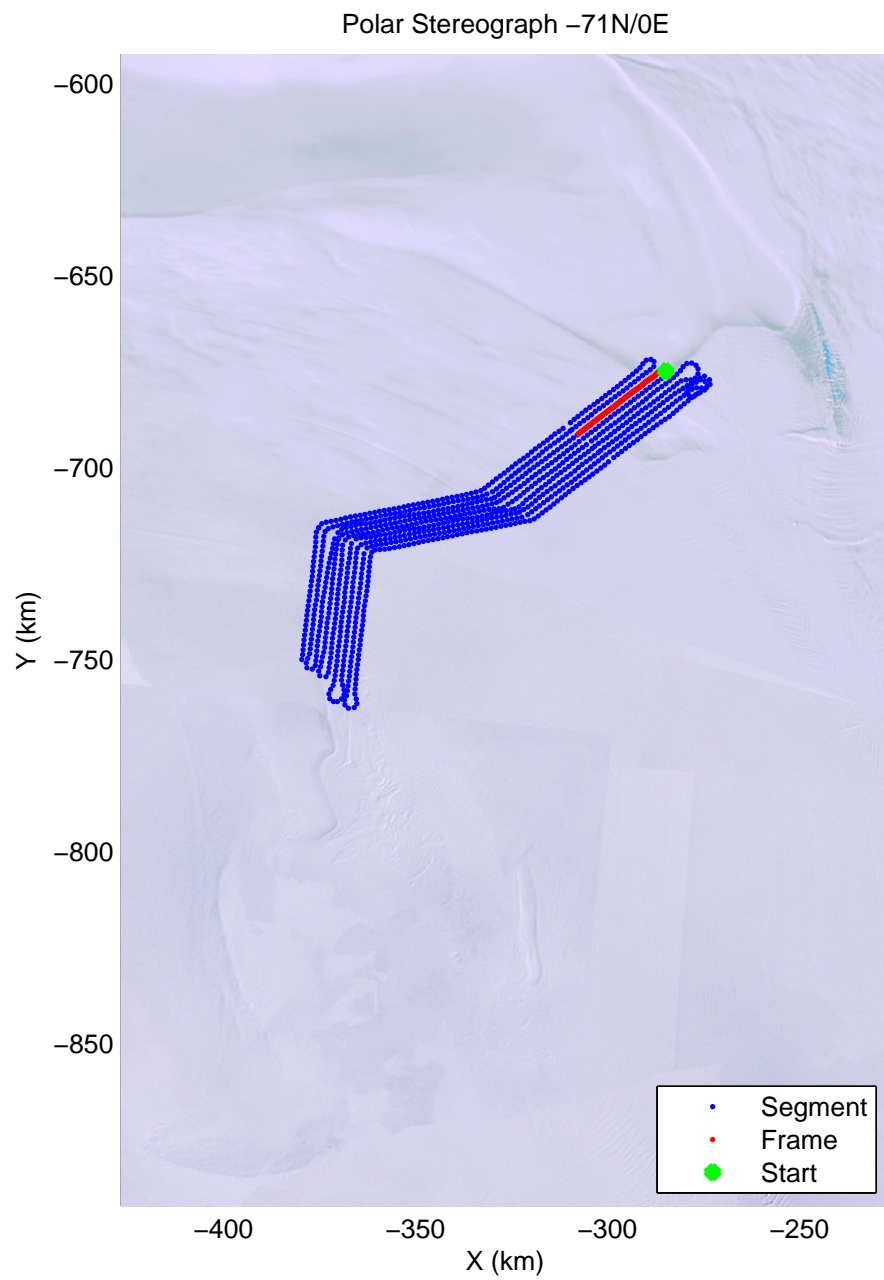



mcords4 2013_Antarctica_Basler: "Kamb Grounding Line" 20131220_03_025: 02:02:54.1 to 02:09:41.4 GPS




mcords4 2013_Antarctica_Basler: "Kamb Grounding Line" 20131220_03_025: 02:02:54.1 to 02:09:41.4 GPS




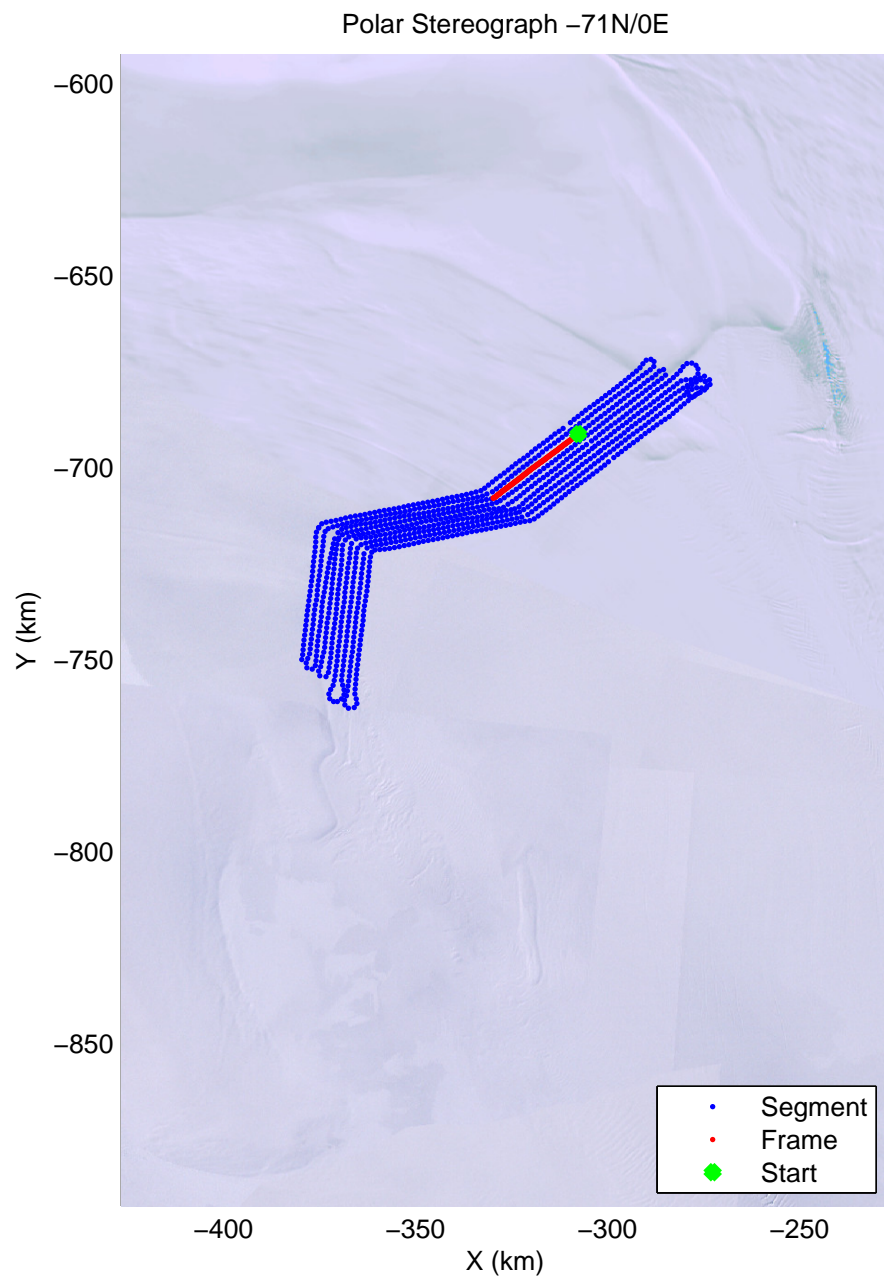
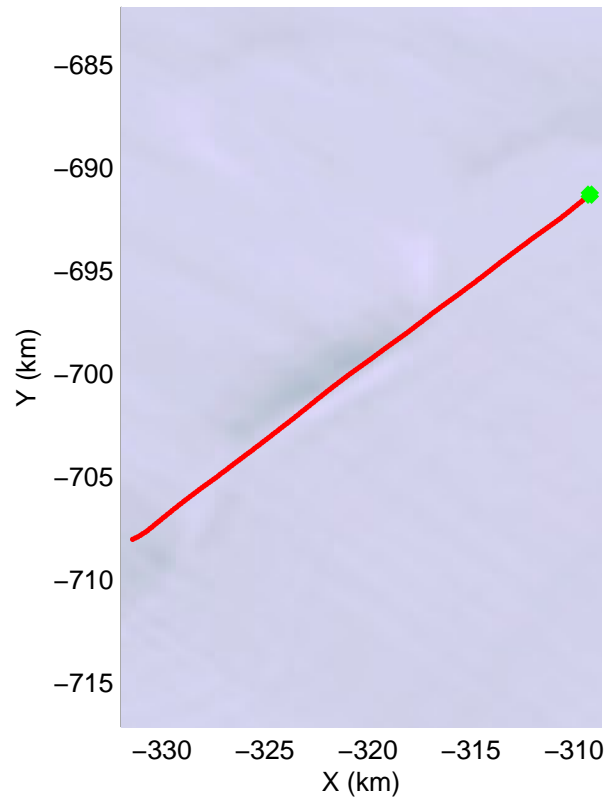


mcords4 2013_Antarctica_Basler: "Kamb Grounding Line" 20131220_03_026: 02:09:41.9 to 02:16:36.7 GPS




mcords4 2013_Antarctica_Basler: "Kamb Grounding Line" 20131220_03_026: 02:09:41.9 to 02:16:36.7 GPS

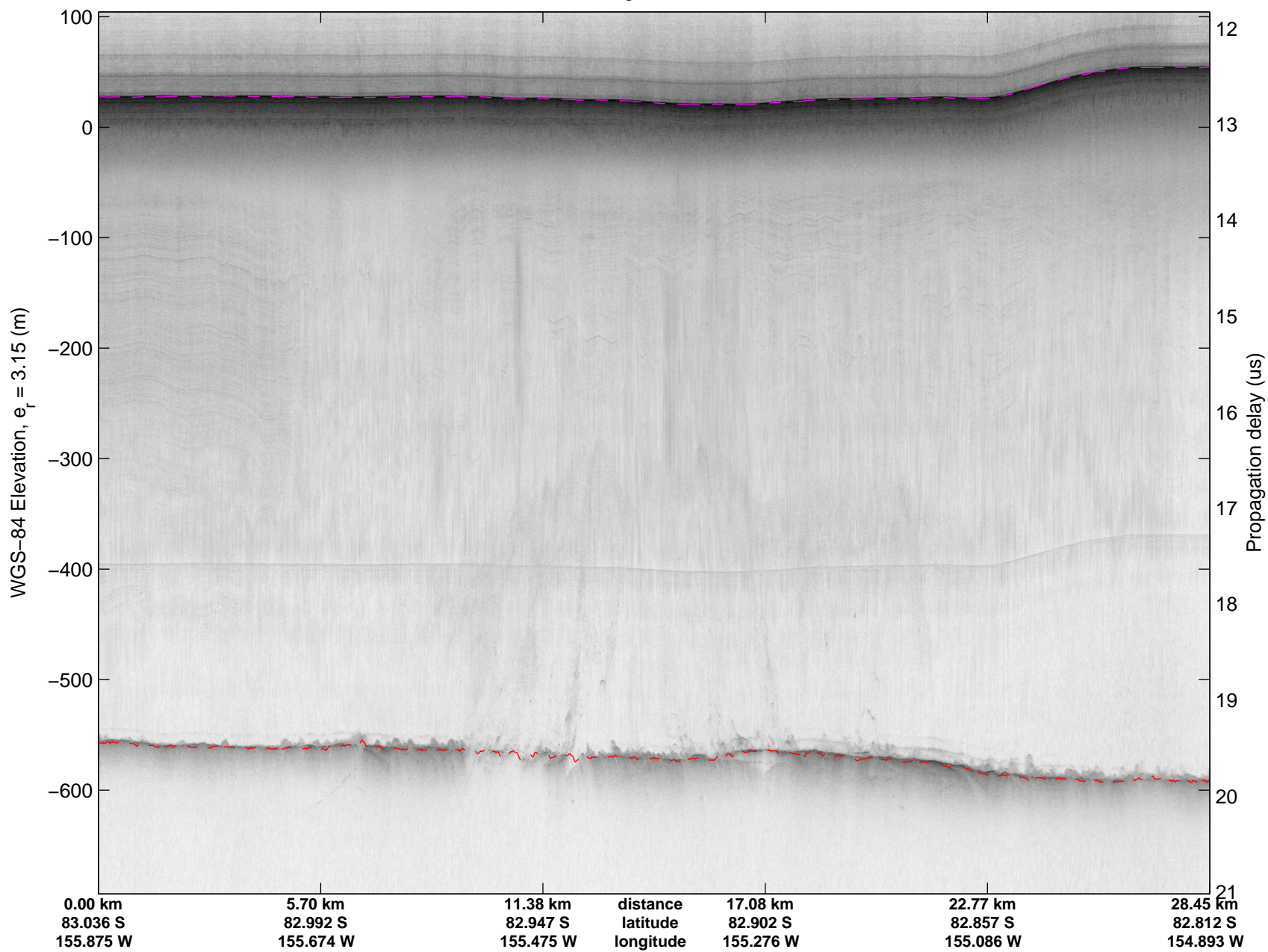


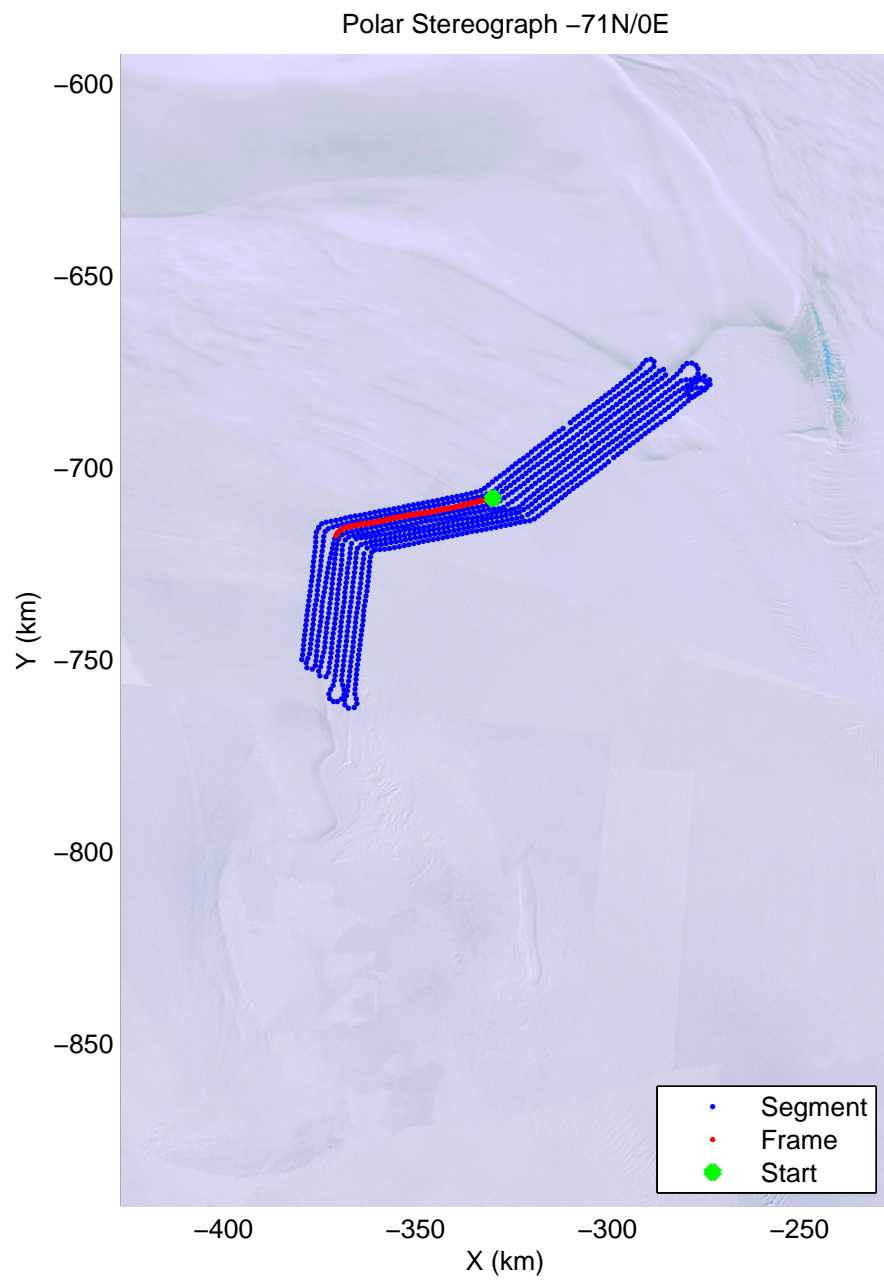
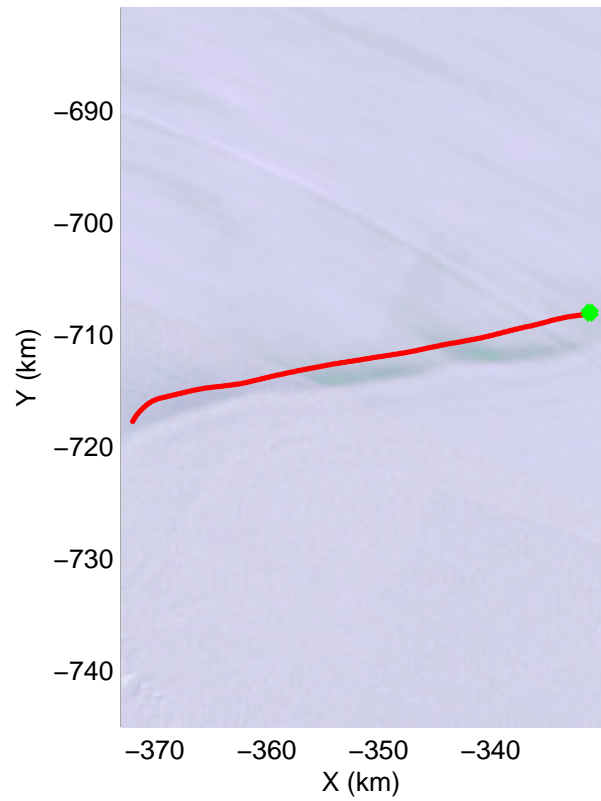


mcords4 2013_Antarctica_Basler: "Kamb Grounding Line" 20131220_03_027: 02:16:37.3 to 02:23:16.8 GPS




mcords4 2013_Antarctica_Basler: "Kamb Grounding Line" 20131220_03_027: 02:16:37.3 to 02:23:16.8 GPS




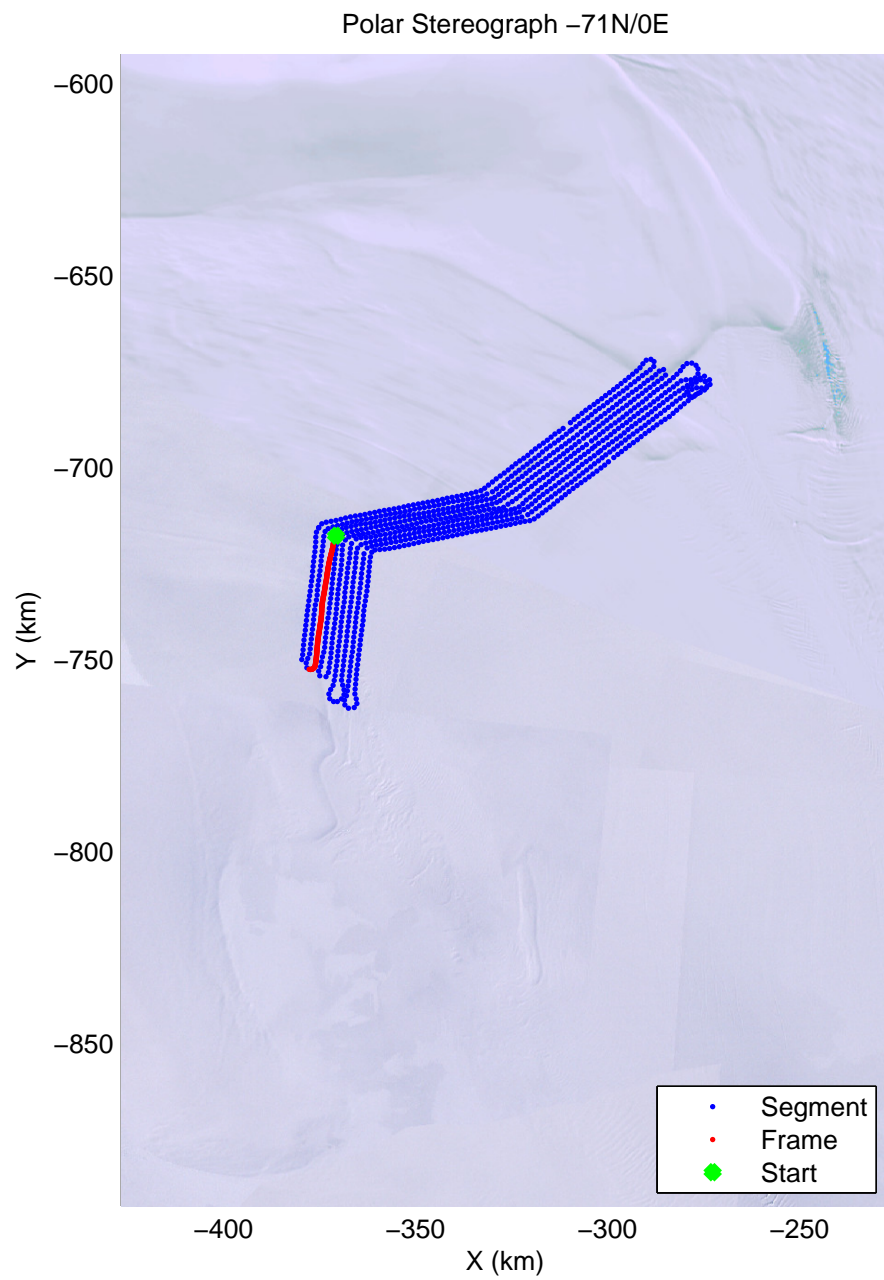
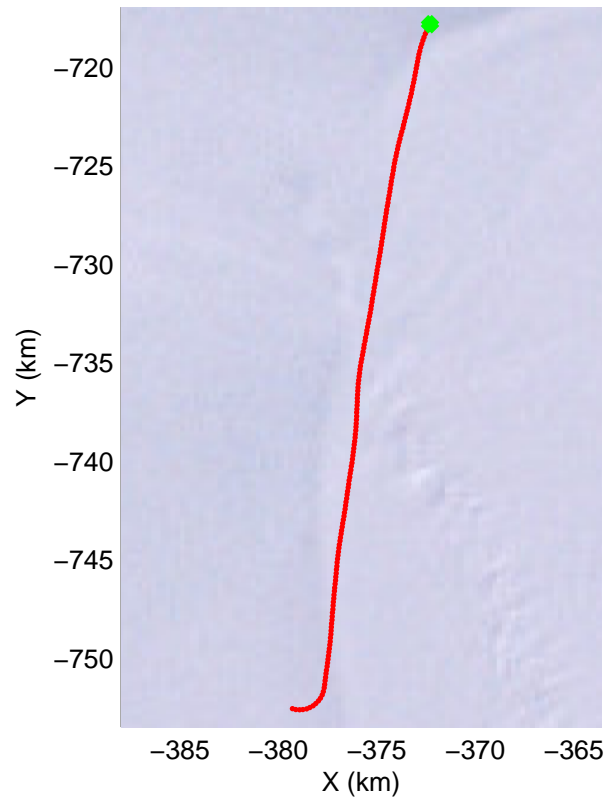


mcords4 2013_Antarctica_Basler: "Kamb Grounding Line" 20131220_03_028: 02:23:17.2 to 02:33:47.6 GPS




mcords4 2013_Antarctica_Basler: "Kamb Grounding Line" 20131220_03_028: 02:23:17.2 to 02:33:47.6 GPS

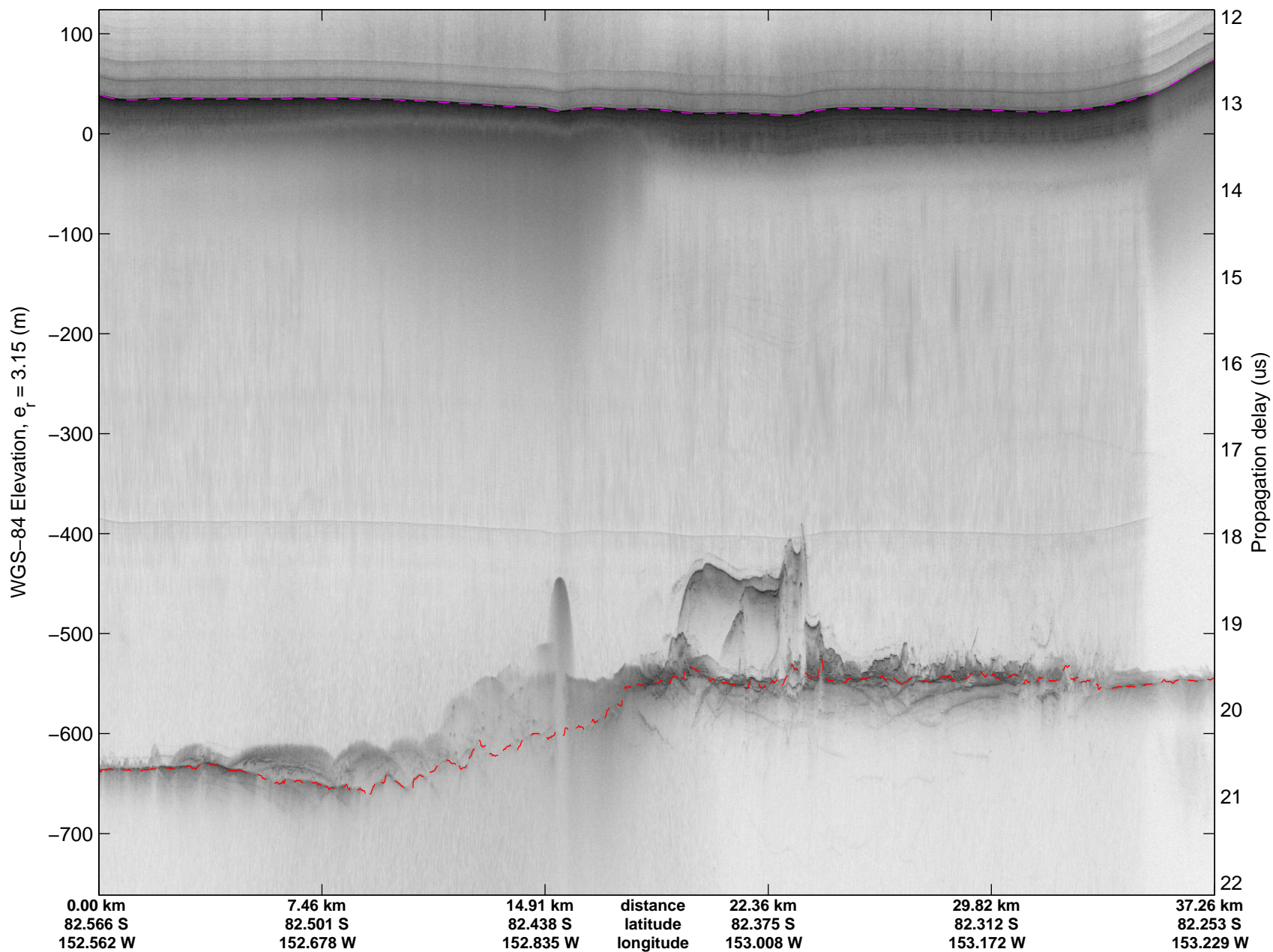


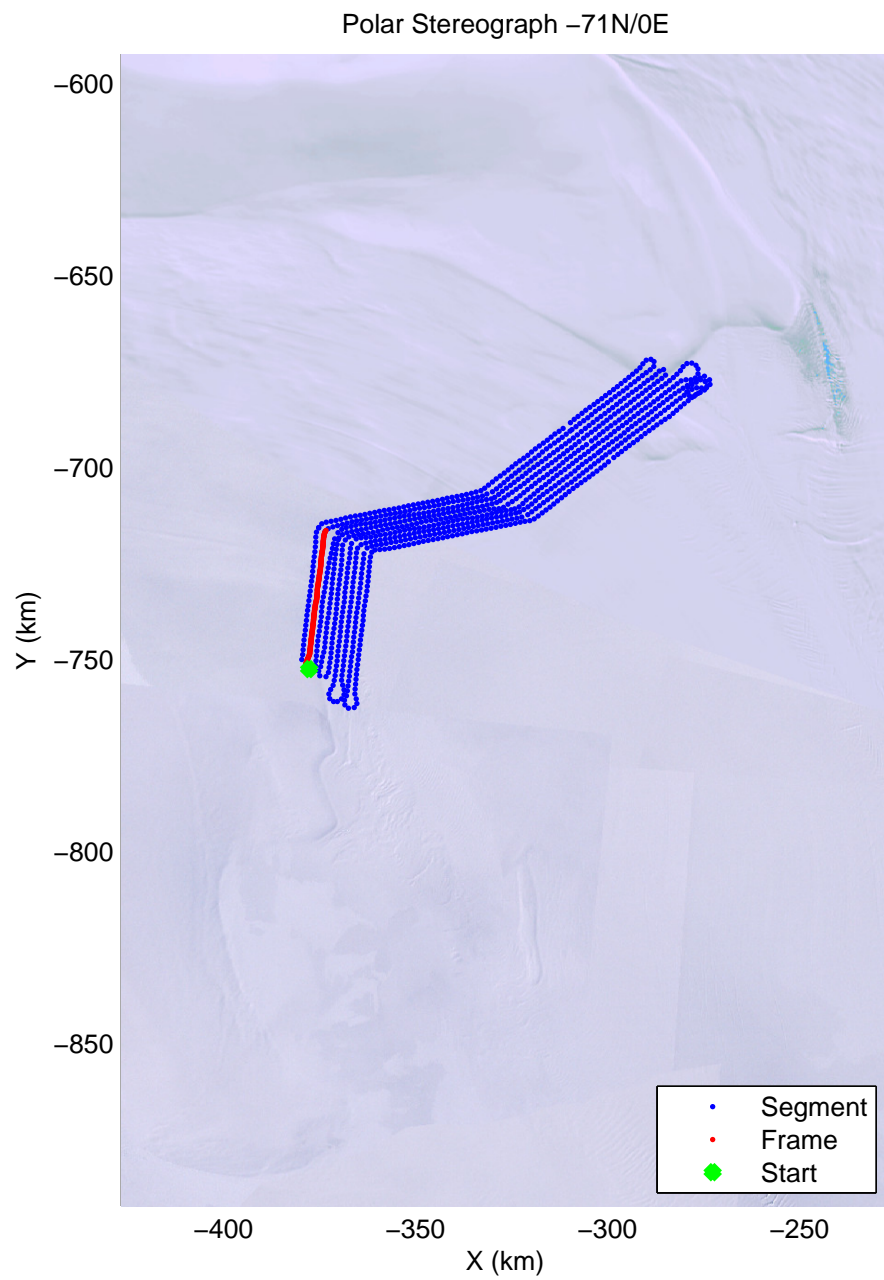
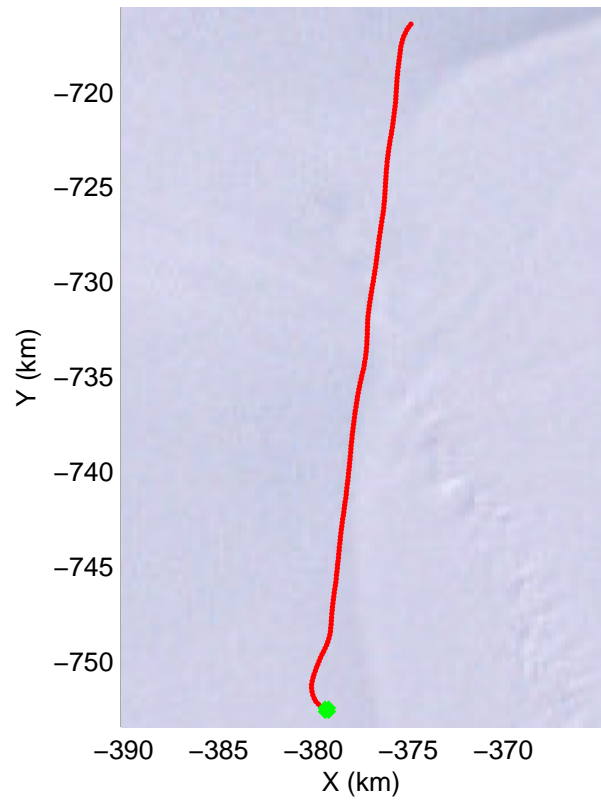


mcords4 2013_Antarctica_Basler: "Kamb Grounding Line" 20131220_03_029: 02:33:48.1 to 02:42:34.5 GPS




mcords4 2013_Antarctica_Basler: "Kamb Grounding Line" 20131220_03_029: 02:33:48.1 to 02:42:34.5 GPS

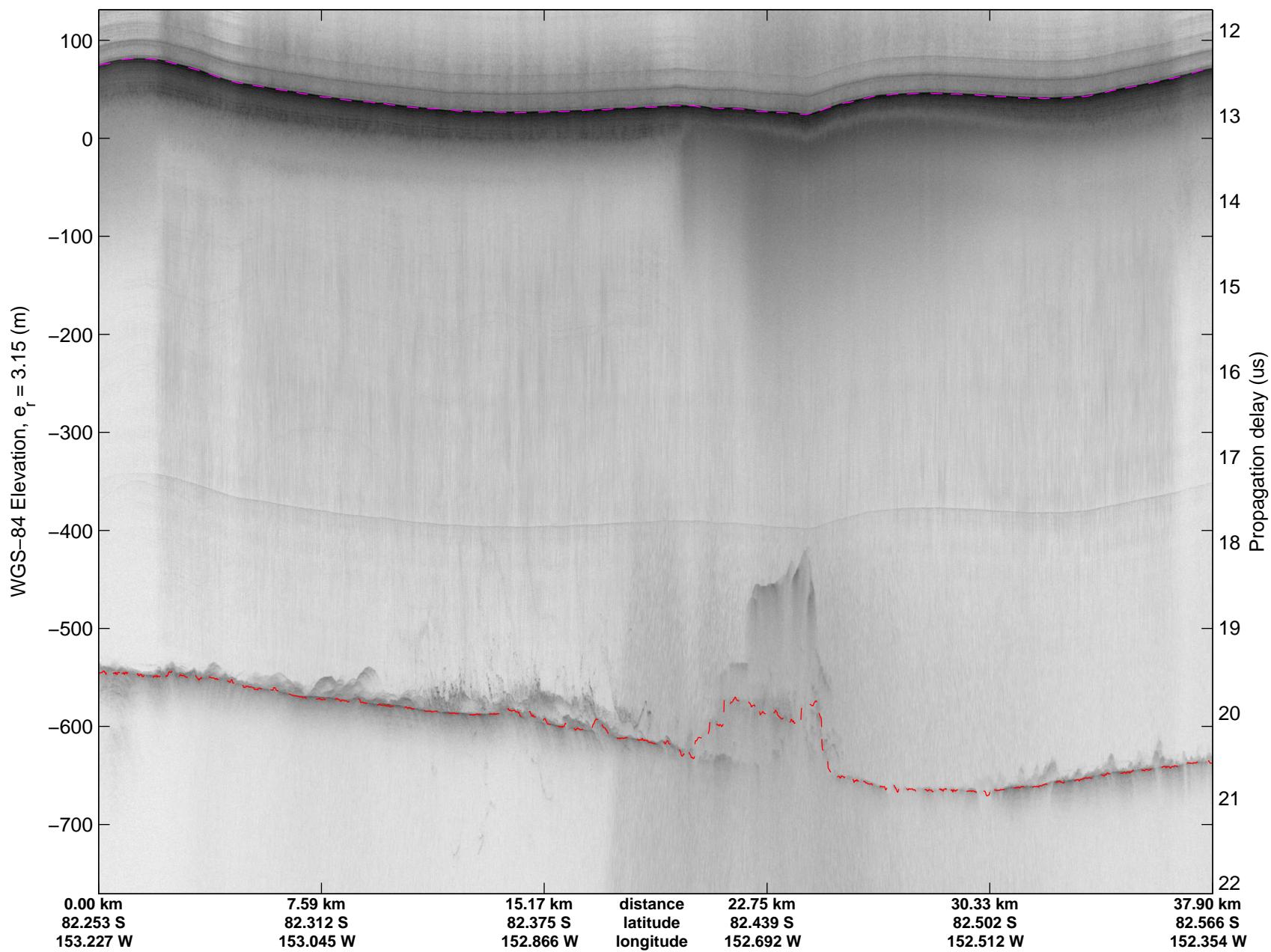


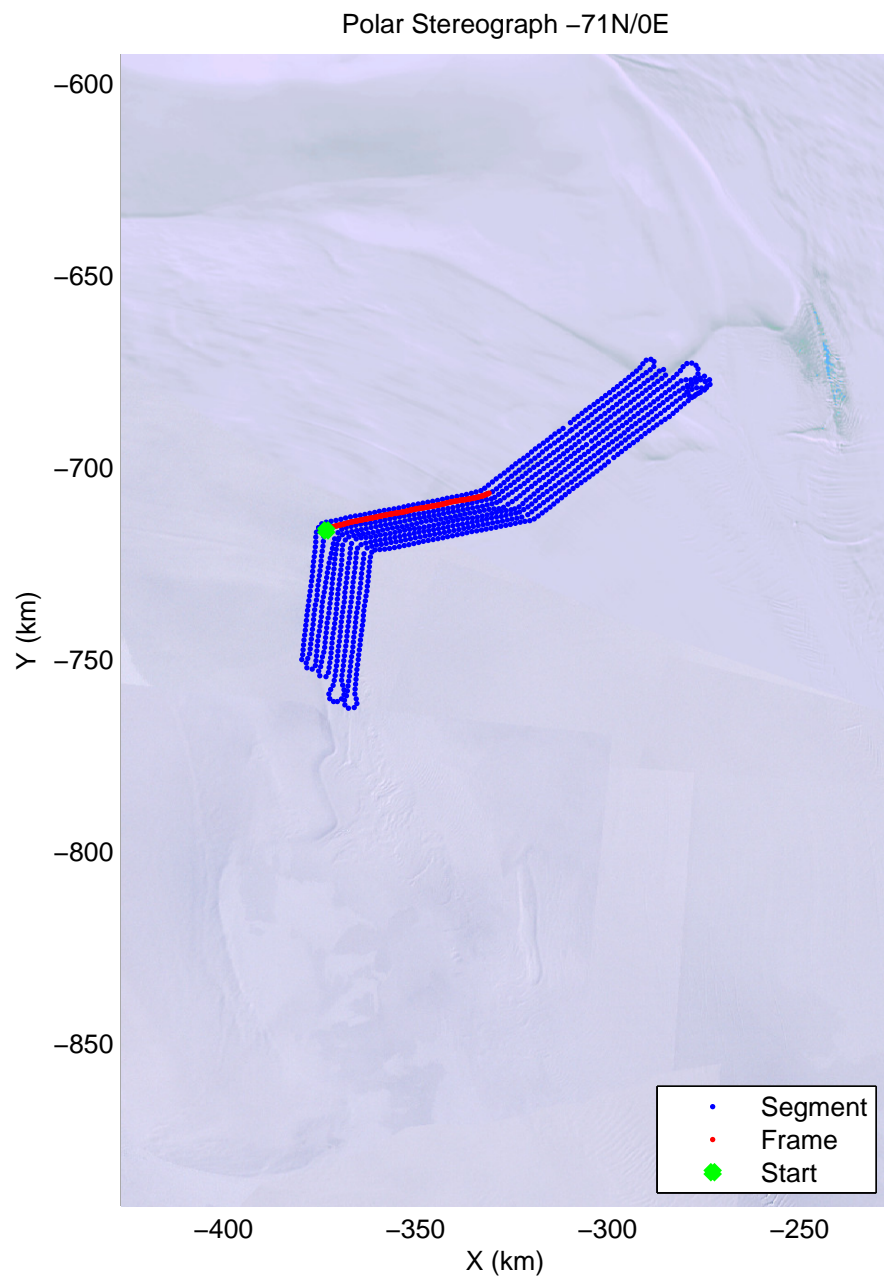
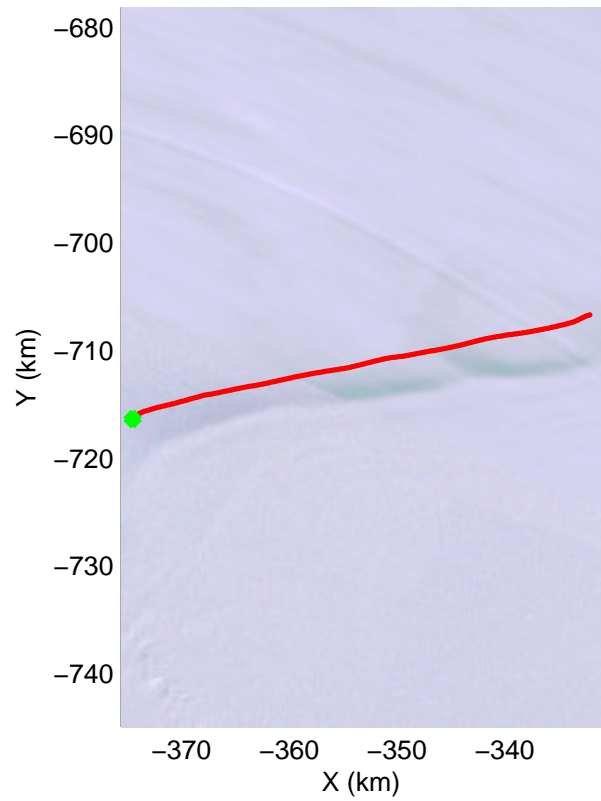


mcords4 2013_Antarctica_Basler: "Kamb Grounding Line" 20131220_03_030: 02:42:35.0 to 02:51:33.3 GPS




mcords4 2013_Antarctica_Basler: "Kamb Grounding Line" 20131220_03_030: 02:42:35.0 to 02:51:33.3 GPS




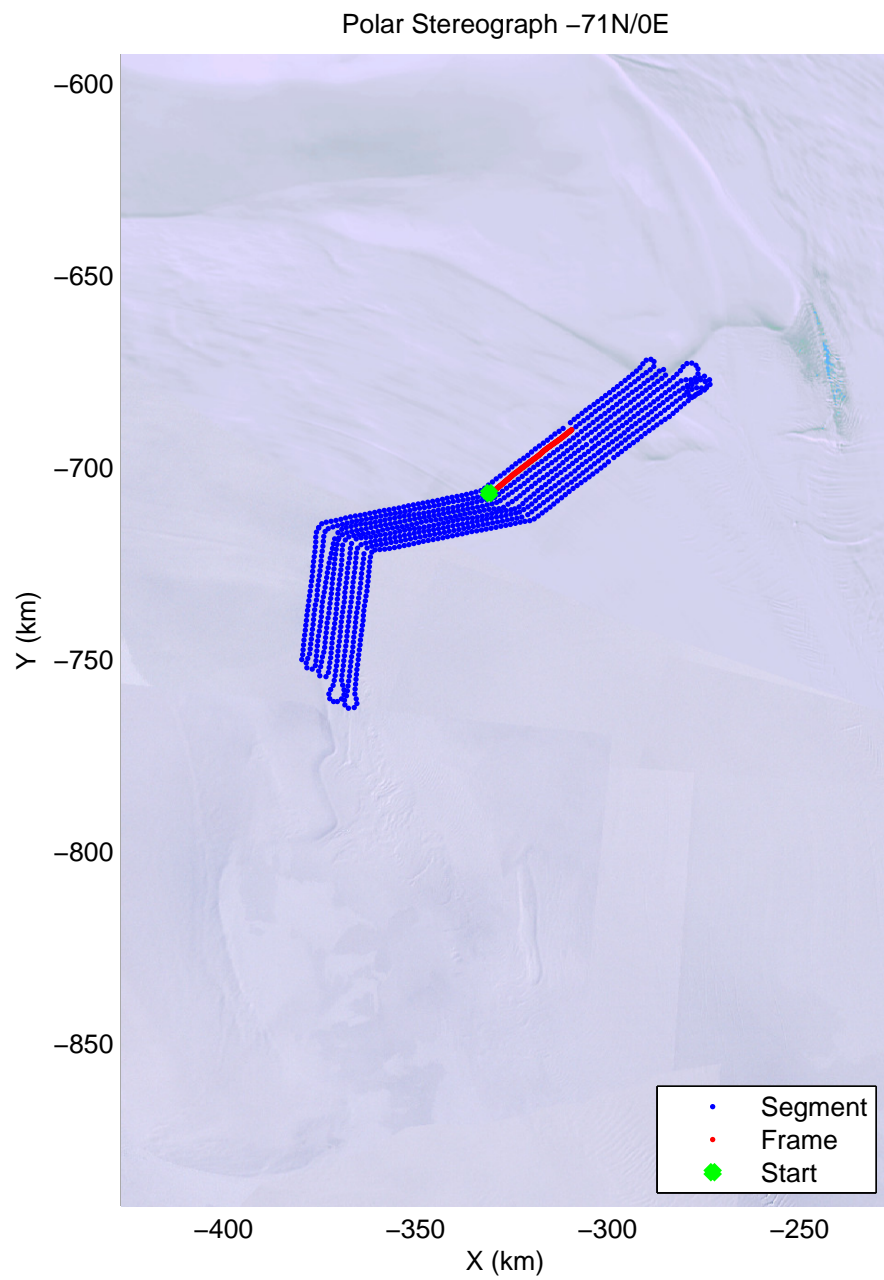



mcords4 2013_Antarctica_Basler: "Kamb Grounding Line" 20131220_03_031: 02:51:33.8 to 03:01:30.1 GPS




mcords4 2013_Antarctica_Basler: "Kamb Grounding Line" 20131220_03_031: 02:51:33.8 to 03:01:30.1 GPS

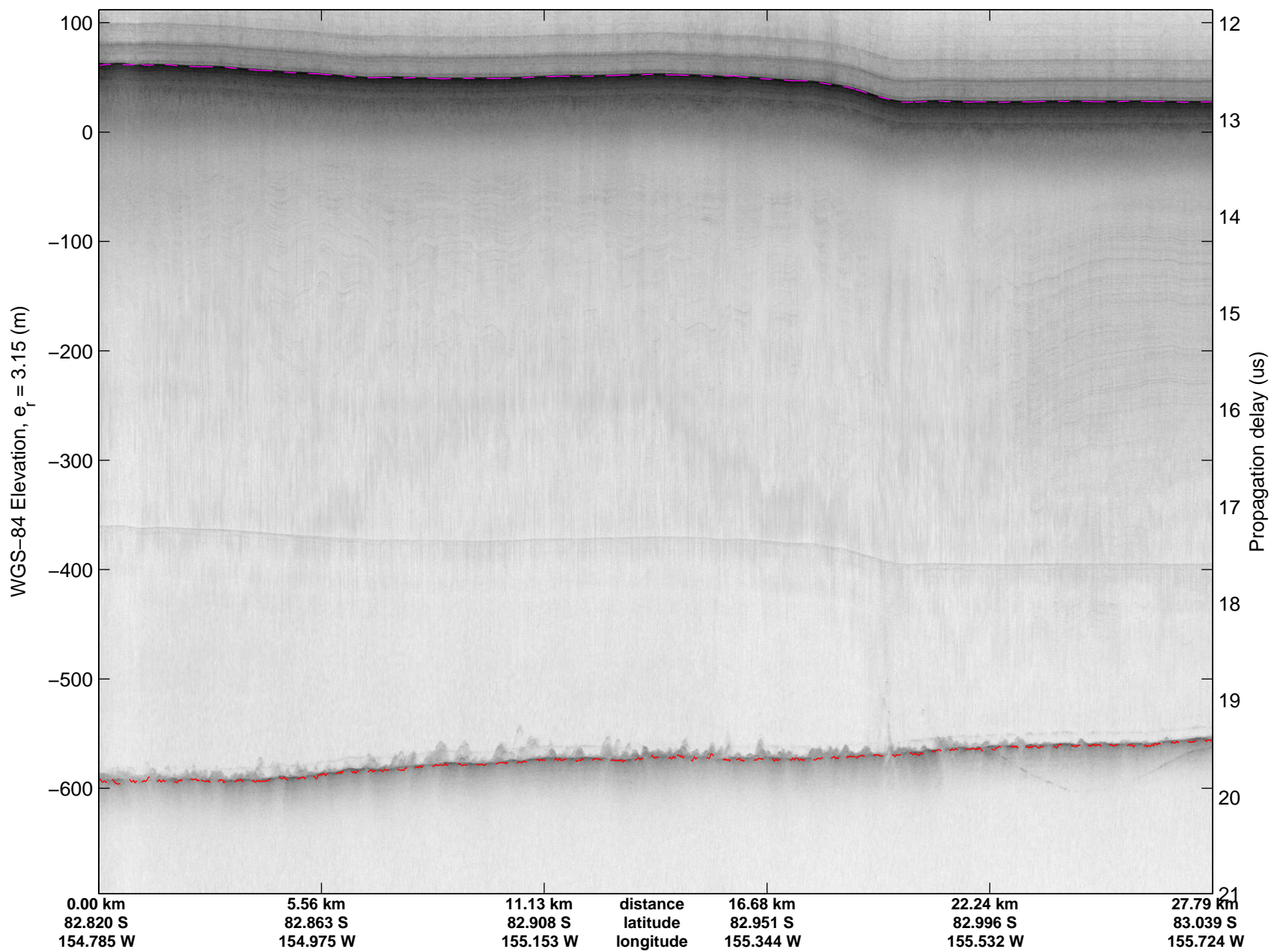


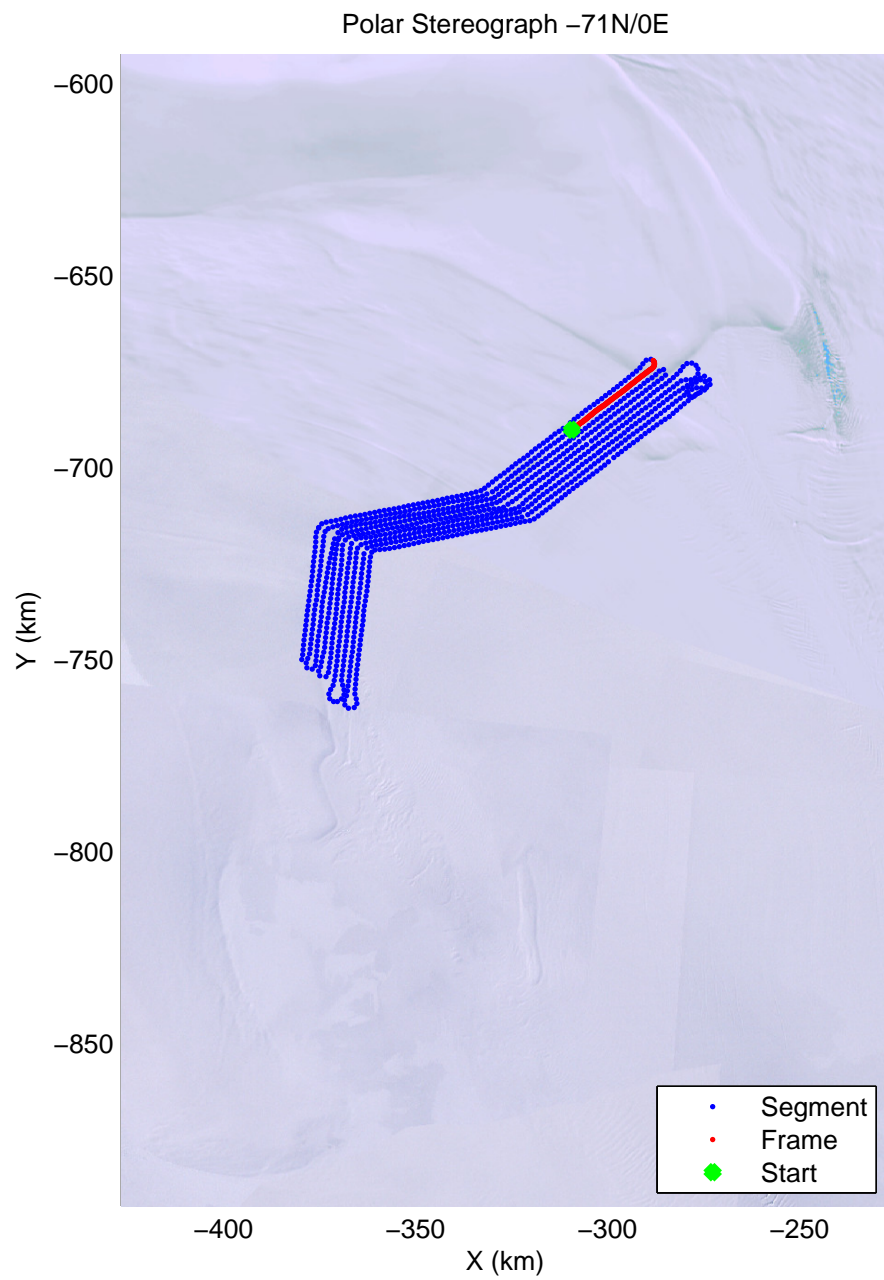
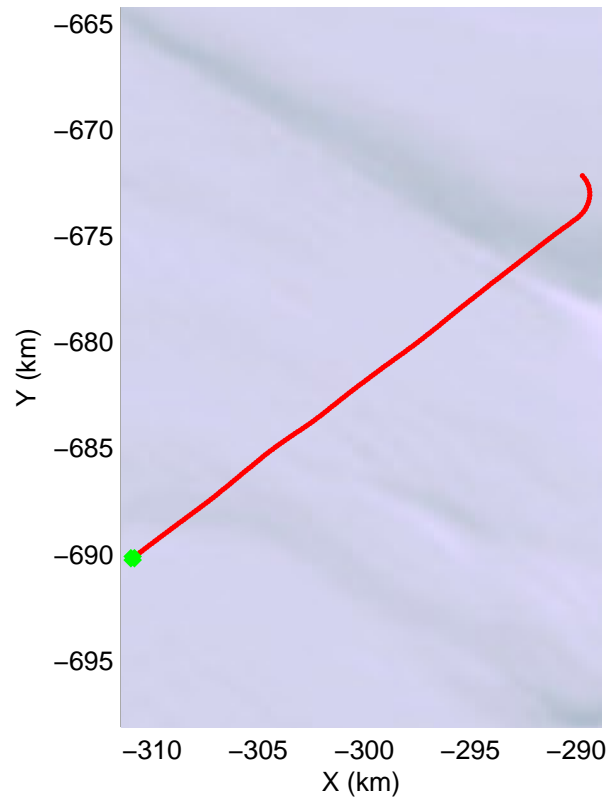


mcords4 2013_Antarctica_Basler: "Kamb Grounding Line" 20131220_03_032: 03:01:30.6 to 03:07:51.2 GPS




mcords4 2013_Antarctica_Basler: "Kamb Grounding Line" 20131220_03_032: 03:01:30.6 to 03:07:51.2 GPS

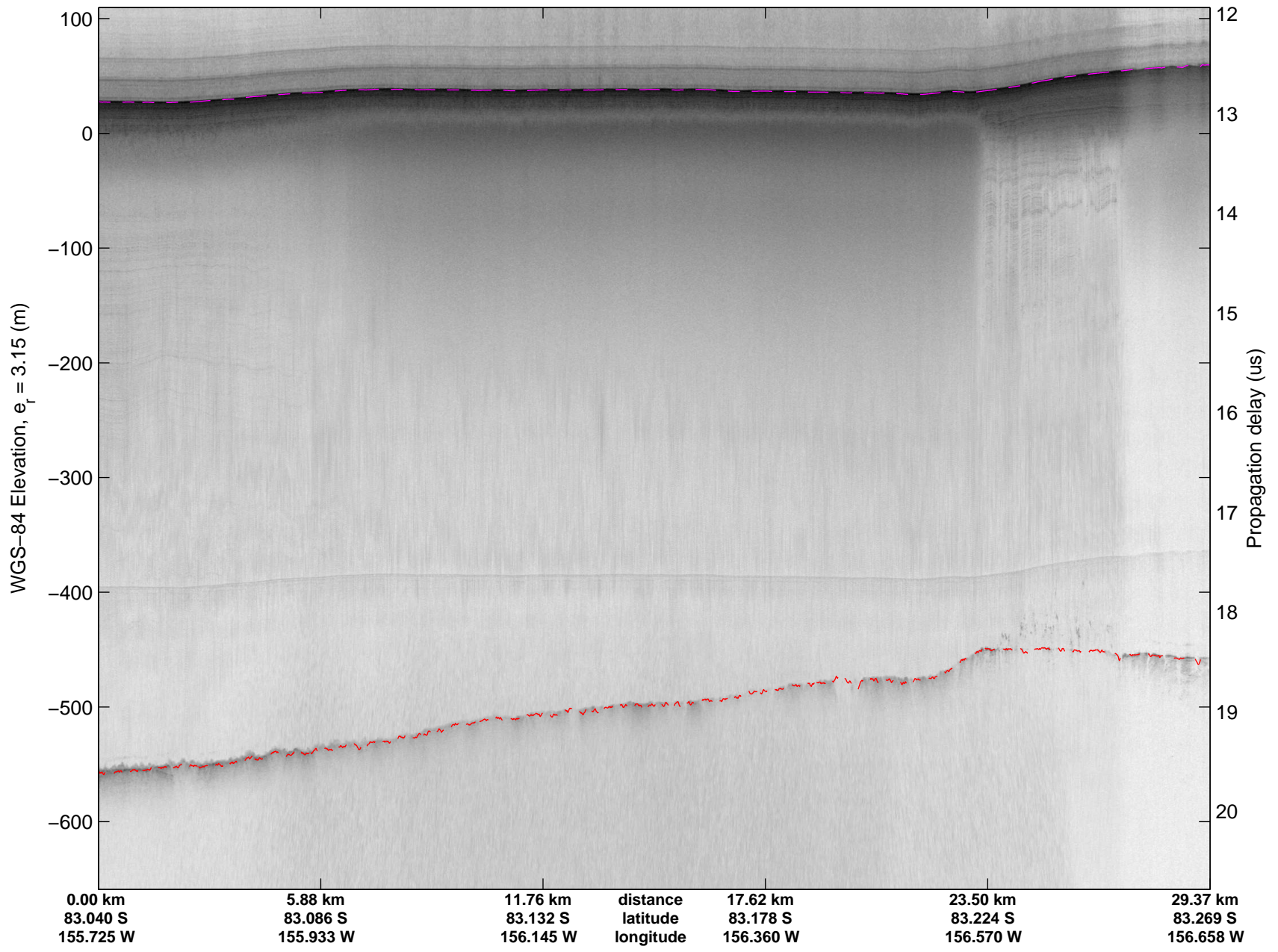


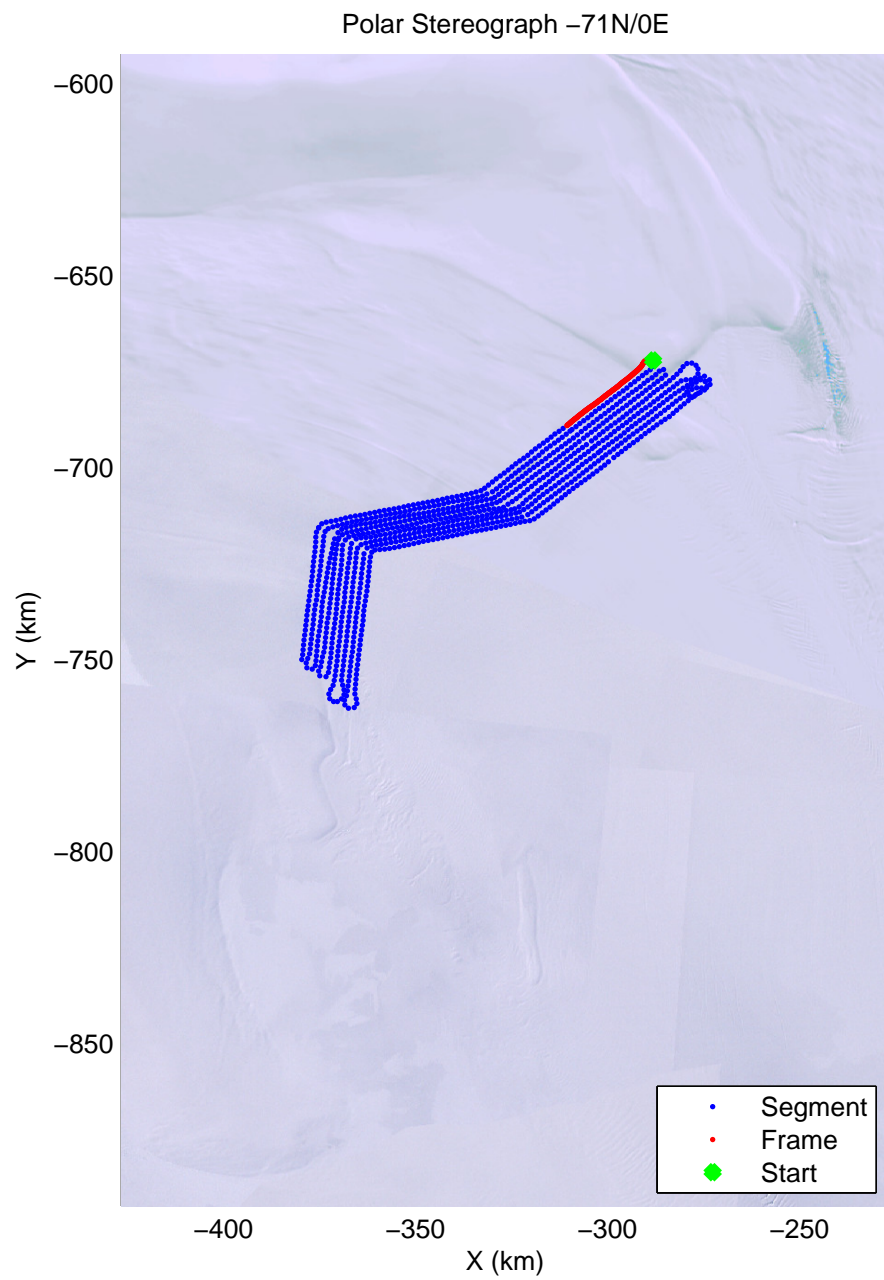
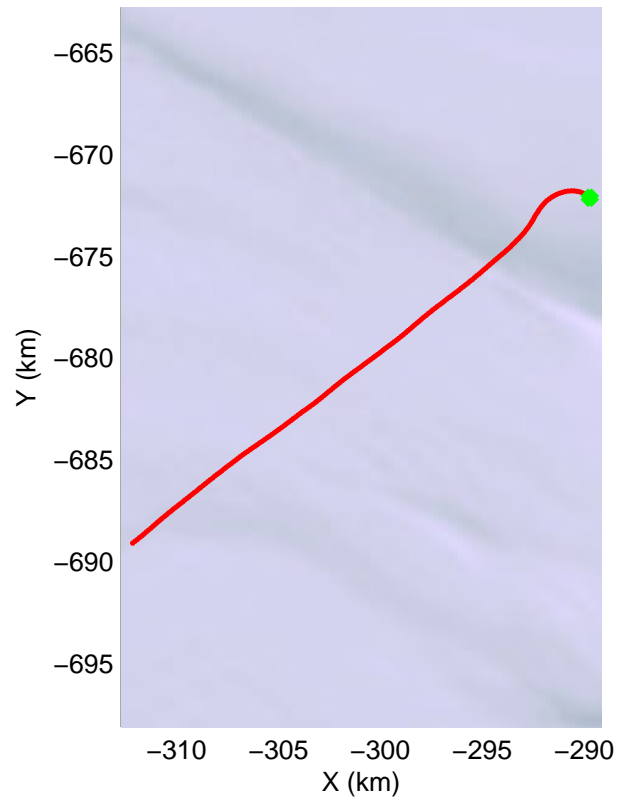


mcords4 2013_Antarctica_Basler: "Kamb Grounding Line" 20131220_03_033: 03:07:51.7 to 03:14:44.8 GPS




mcords4 2013_Antarctica_Basler: "Kamb Grounding Line" 20131220_03_033: 03:07:51.7 to 03:14:44.8 GPS

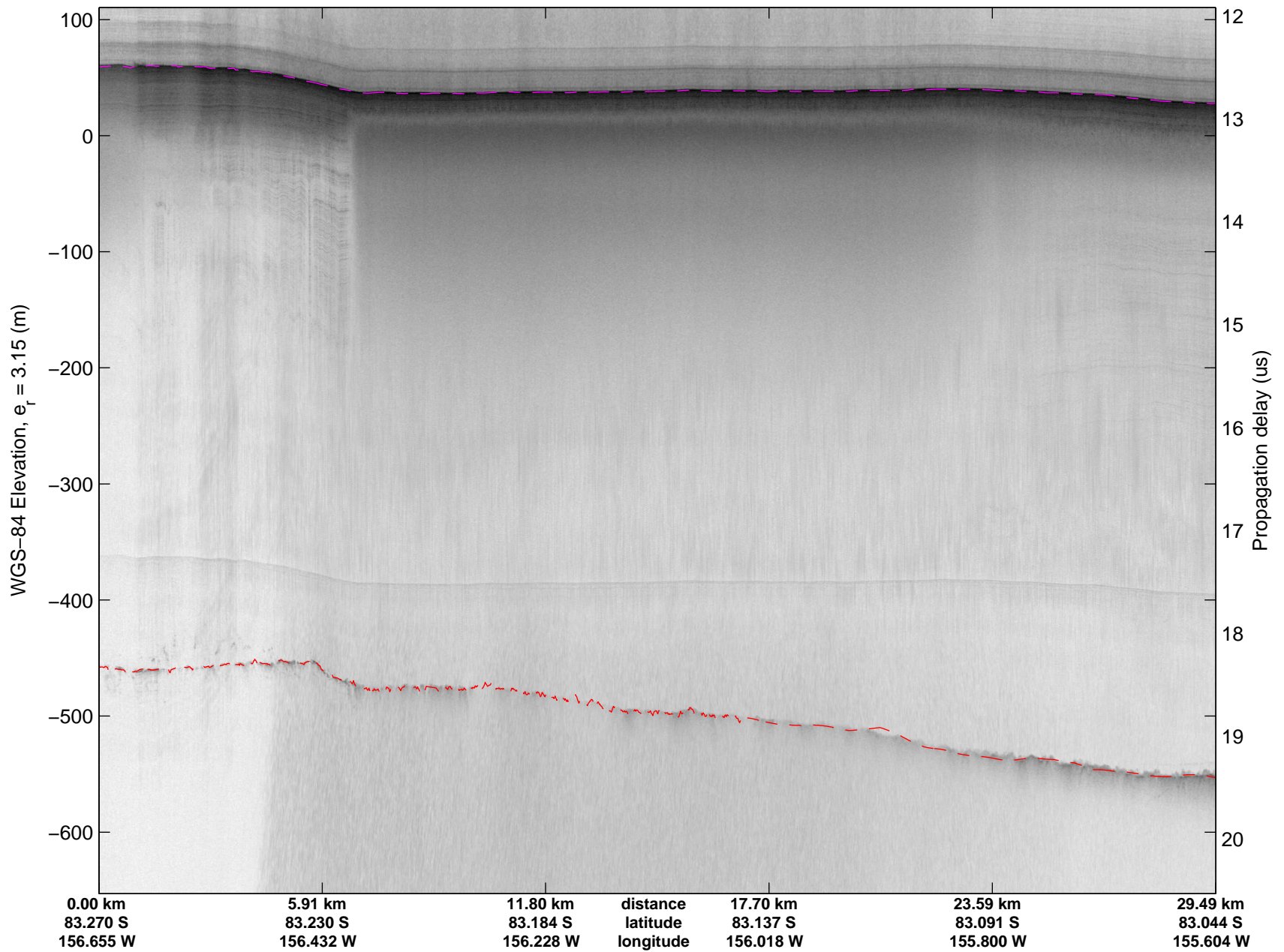


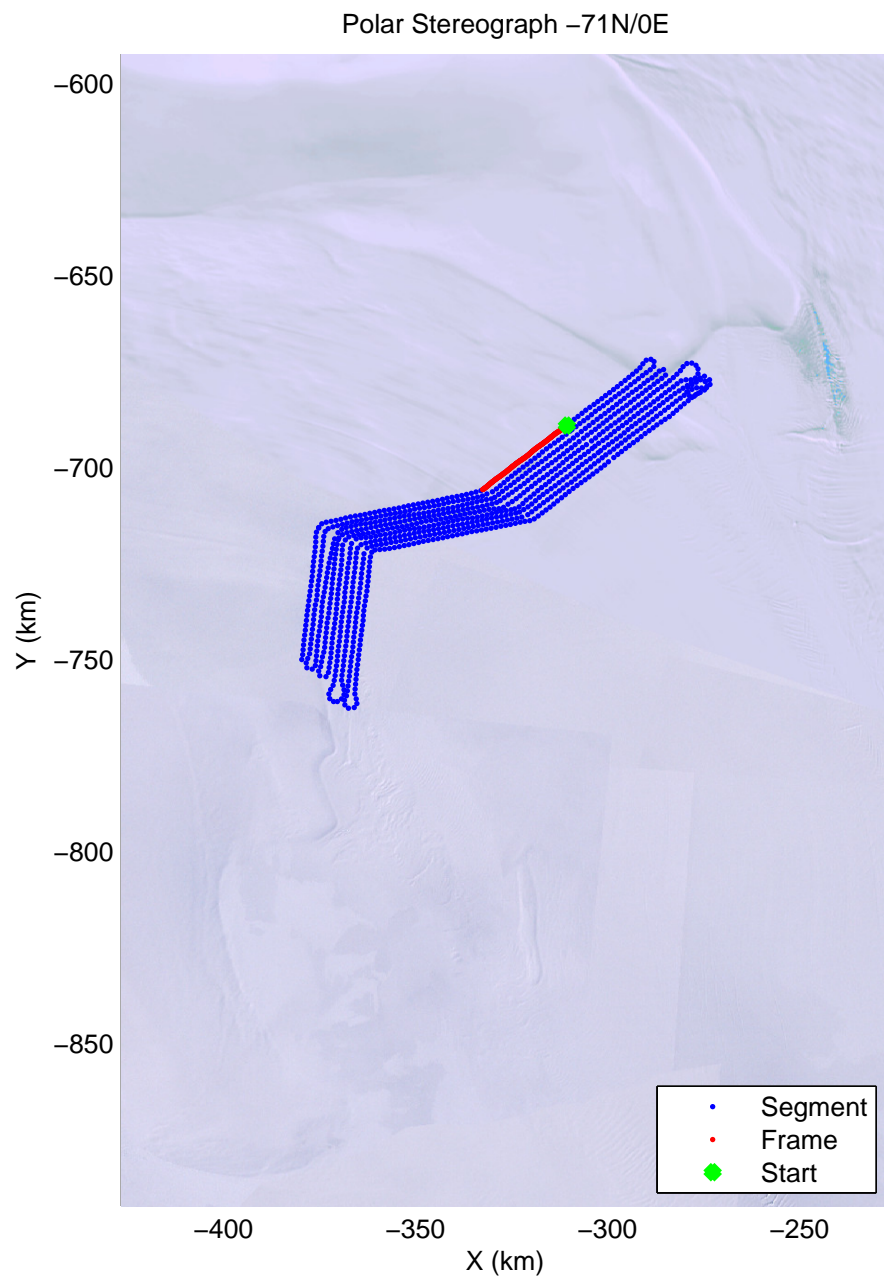
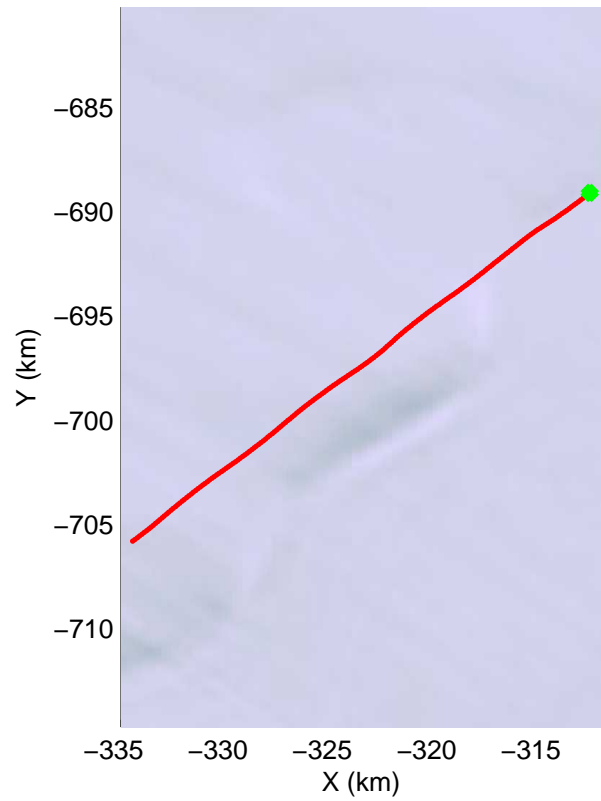


mcords4 2013_Antarctica_Basler: "Kamb Grounding Line" 20131220_03_034: 03:14:45.4 to 03:21:35.5 GPS




mcords4 2013_Antarctica_Basler: "Kamb Grounding Line" 20131220_03_034: 03:14:45.4 to 03:21:35.5 GPS

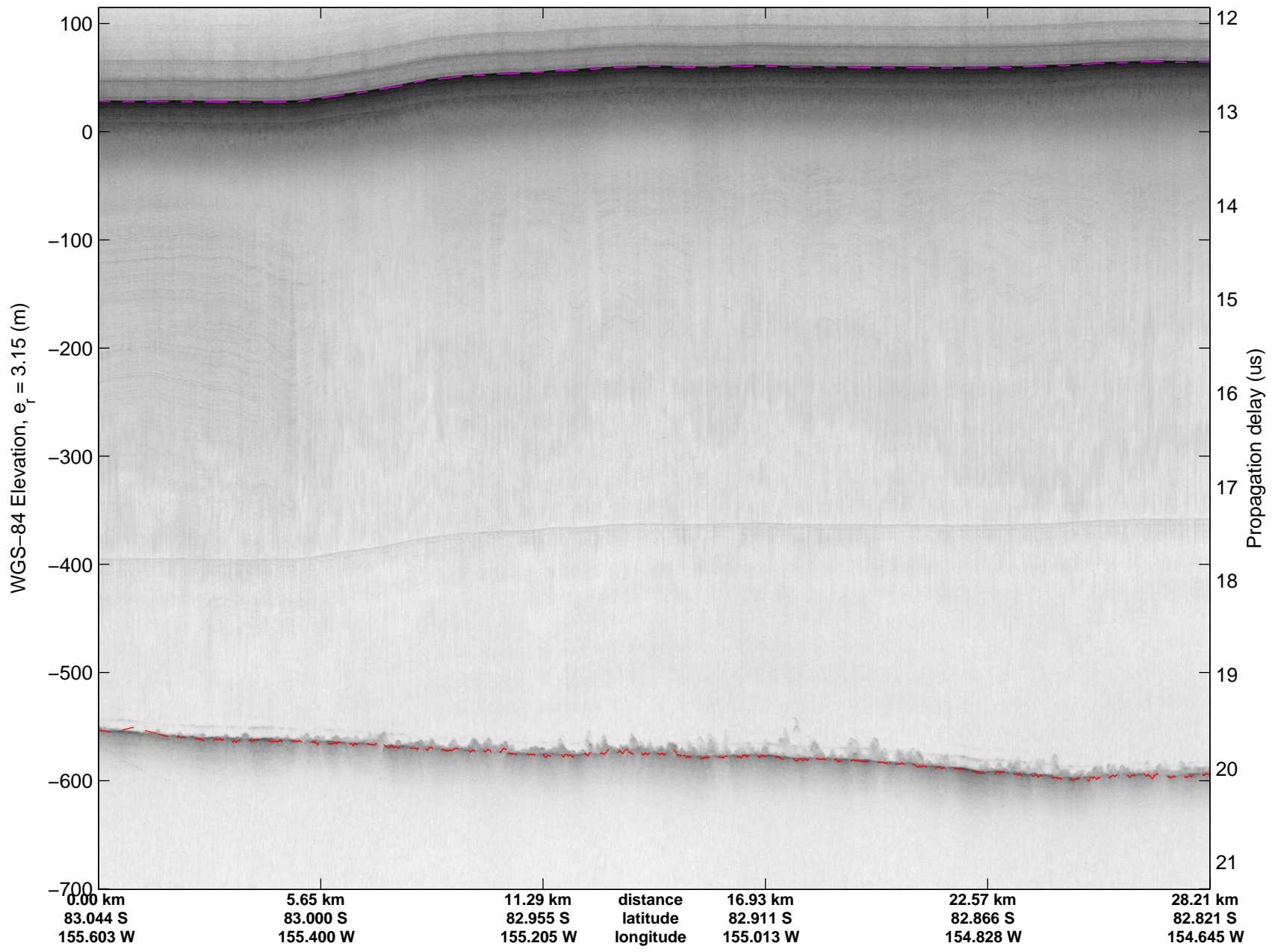


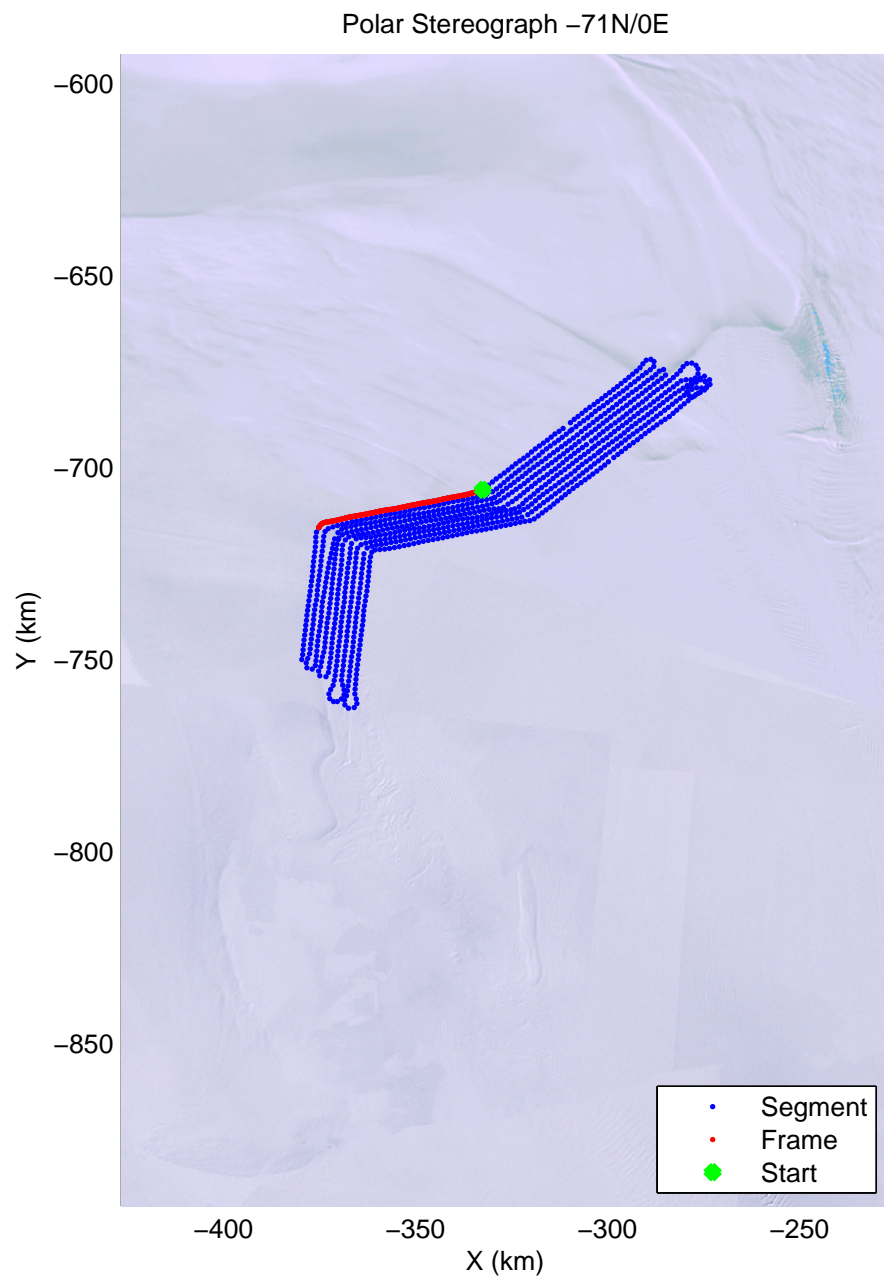
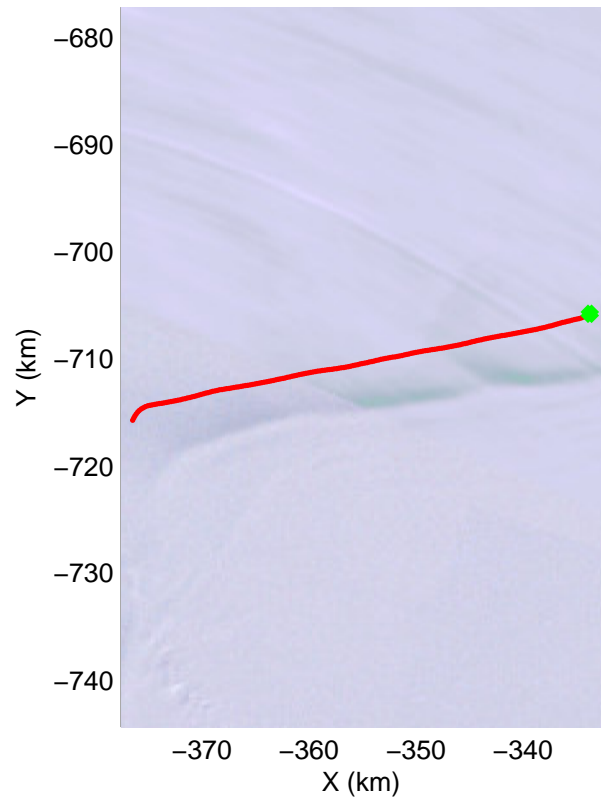


mcords4 2013_Antarctica_Basler: "Kamb Grounding Line" 20131220_03_035: 03:21:35.8 to 03:28:04.3 GPS




mcords4 2013_Antarctica_Basler: "Kamb Grounding Line" 20131220_03_035: 03:21:35.8 to 03:28:04.3 GPS




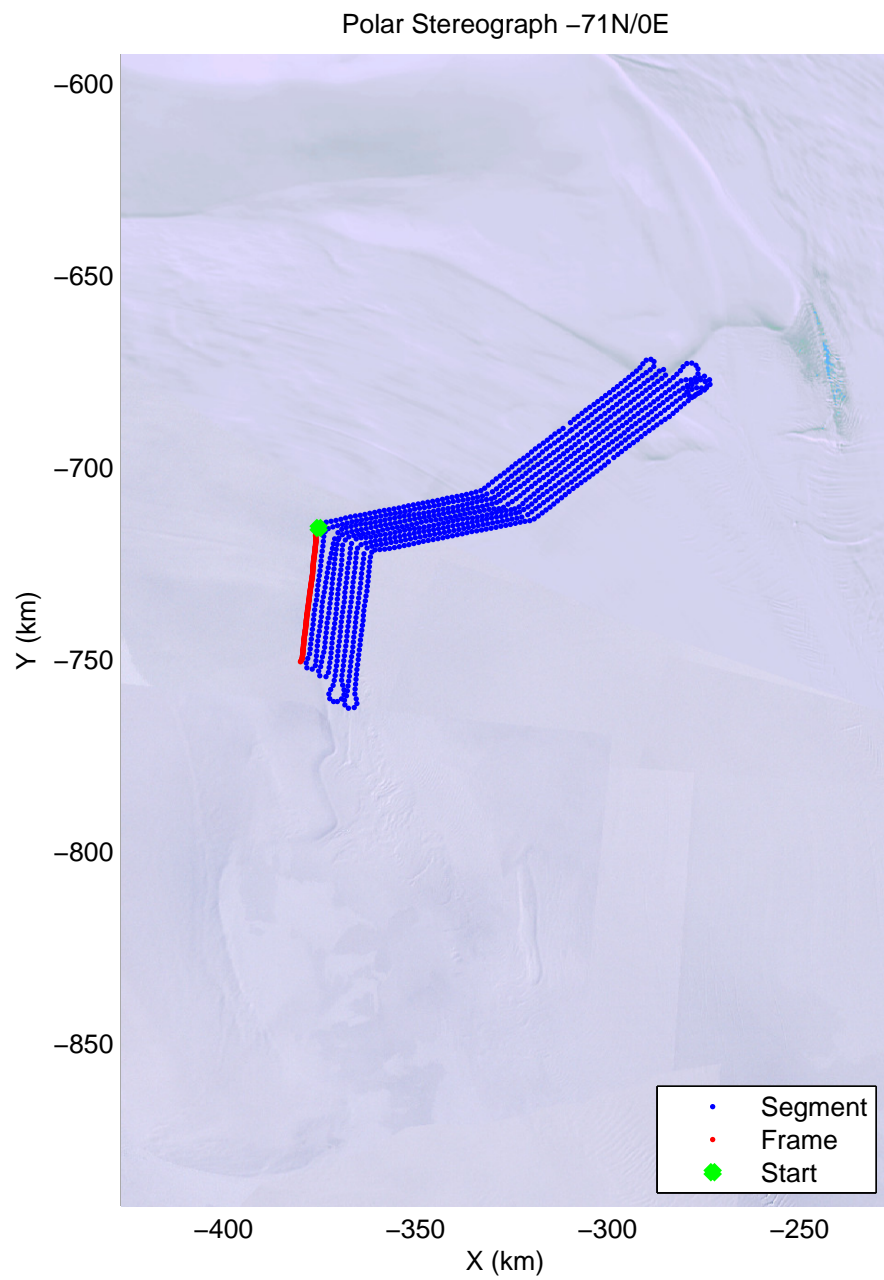



mcords4 2013_Antarctica_Basler: "Kamb Grounding Line" 20131220_03_036: 03:28:04.7 to 03:38:53.5 GPS




mcords4 2013_Antarctica_Basler: "Kamb Grounding Line" 20131220_03_036: 03:28:04.7 to 03:38:53.5 GPS





mcords4 2013_Antarctica_Basler: "Kamb Grounding Line" 20131220_03_037: 03:38:53.9 to 03:47:10.7 GPS



mcords4 2013_Antarctica_Basler: "Kamb Grounding Line" 20131220_03_037: 03:38:53.9 to 03:47:10.7 GPS

