
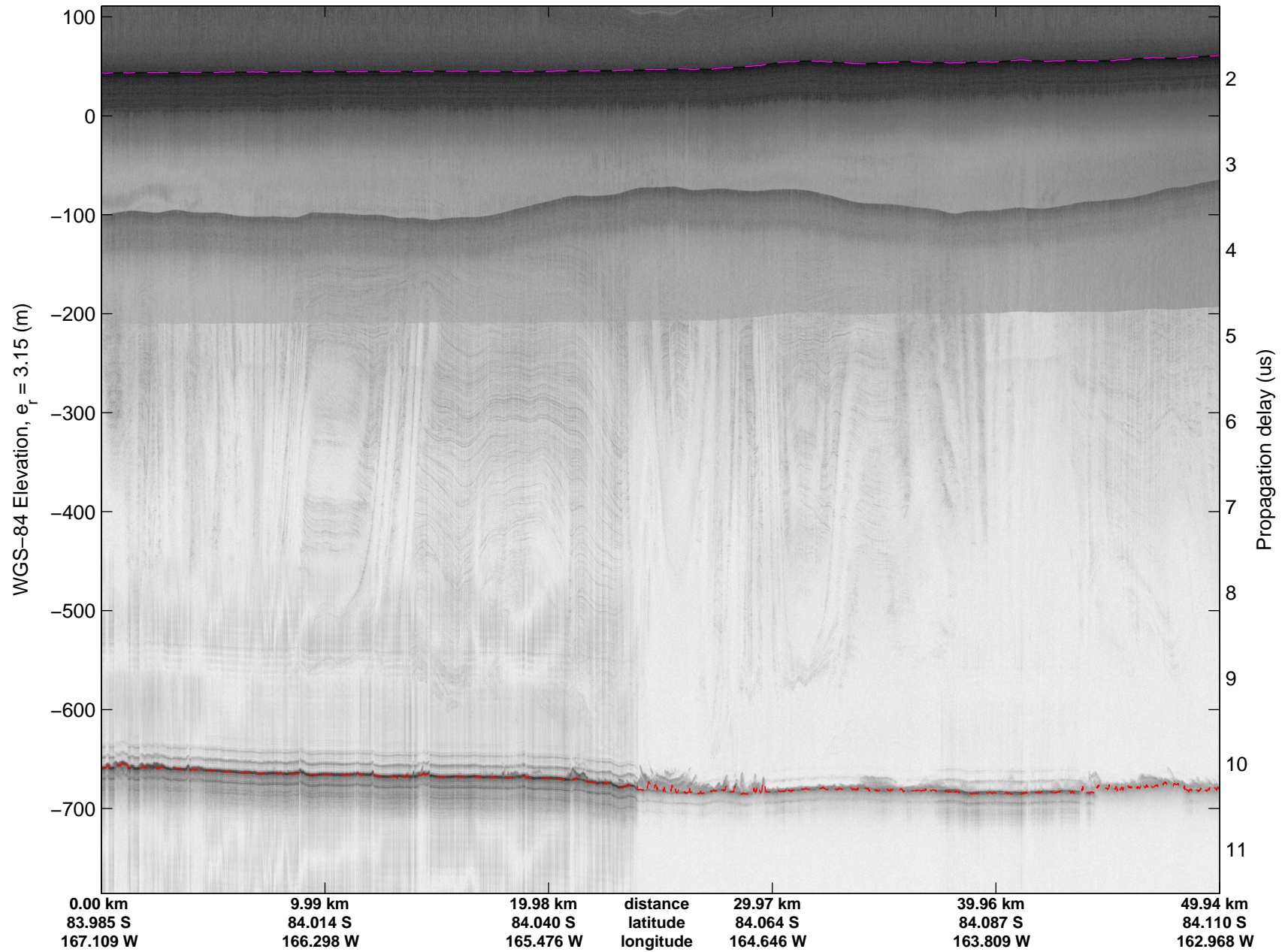
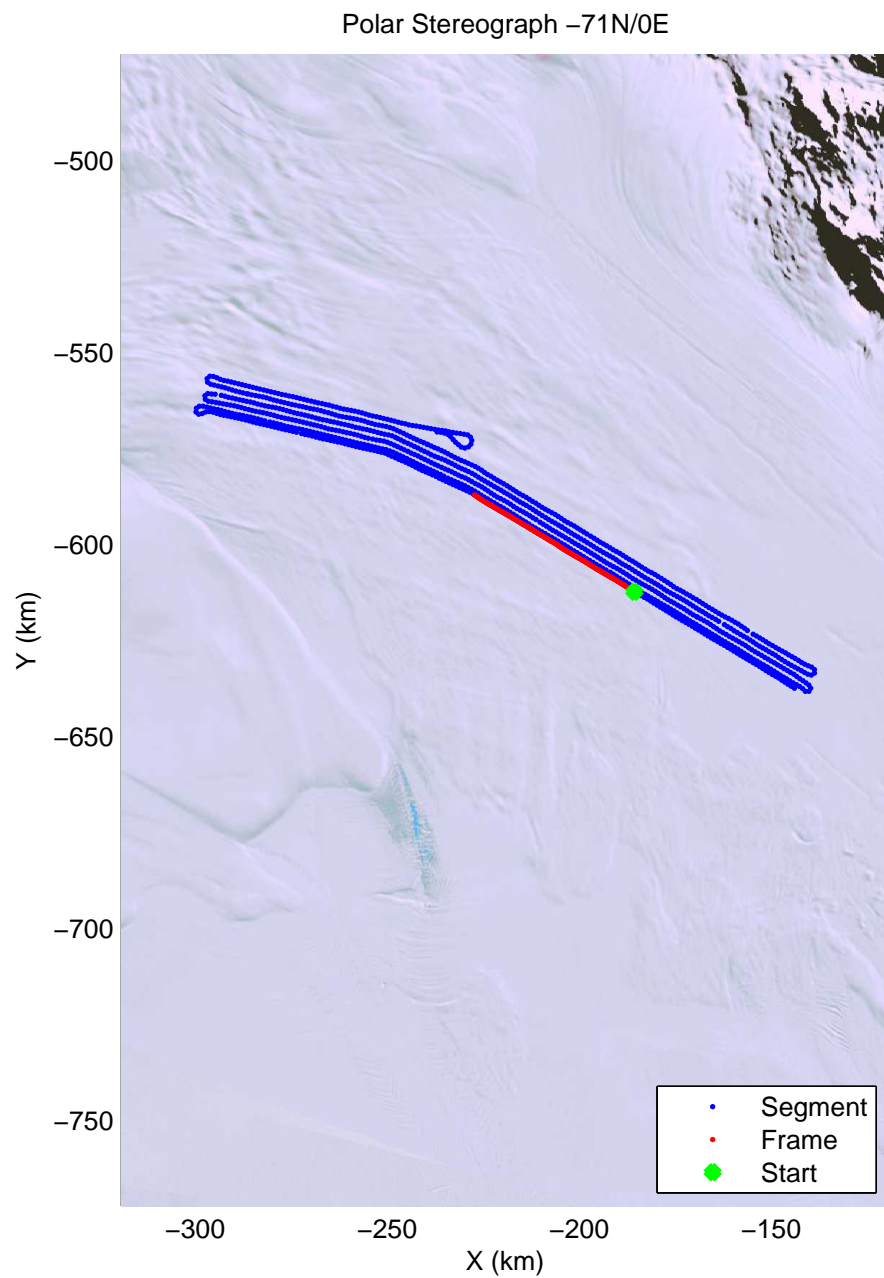
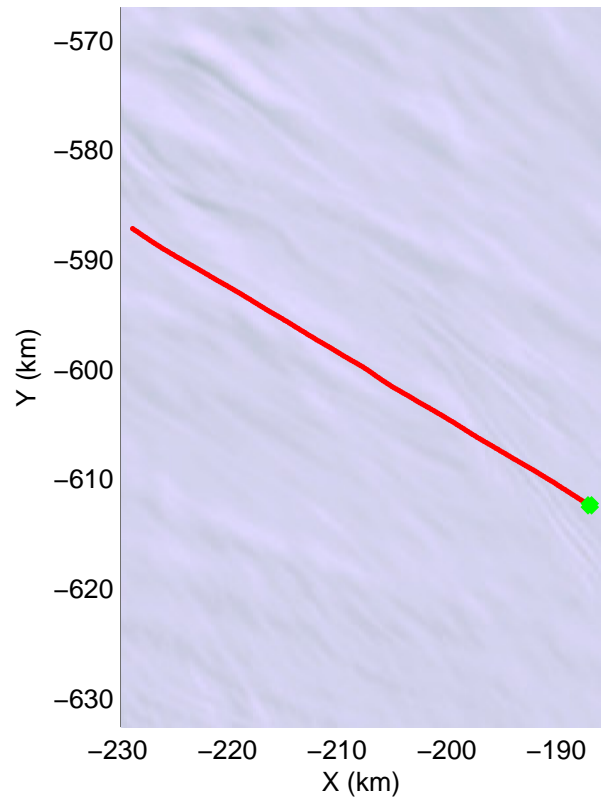
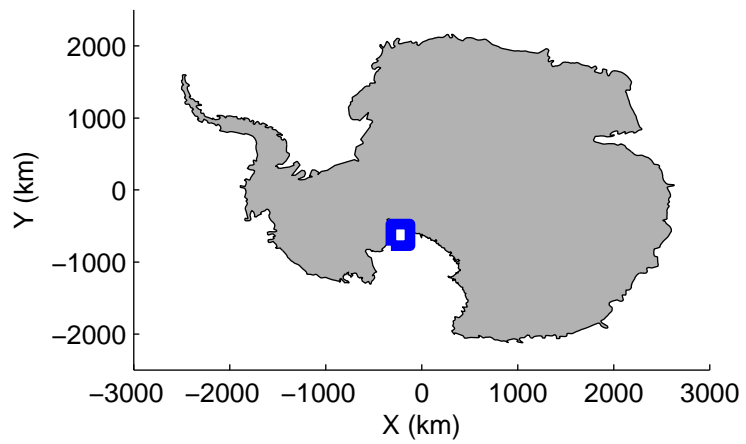


mcords4 2013\_Antarctica\_Basler: "Whillans SLW Dense Grid" 20131219\_02\_001: 00:01:05.2 to 00:13:08.2 GPS




mcords4 2013\_Antarctica\_Basler: "Whillans SLW Dense Grid" 20131219\_02\_001: 00:01:05.2 to 00:13:08.2 GPS




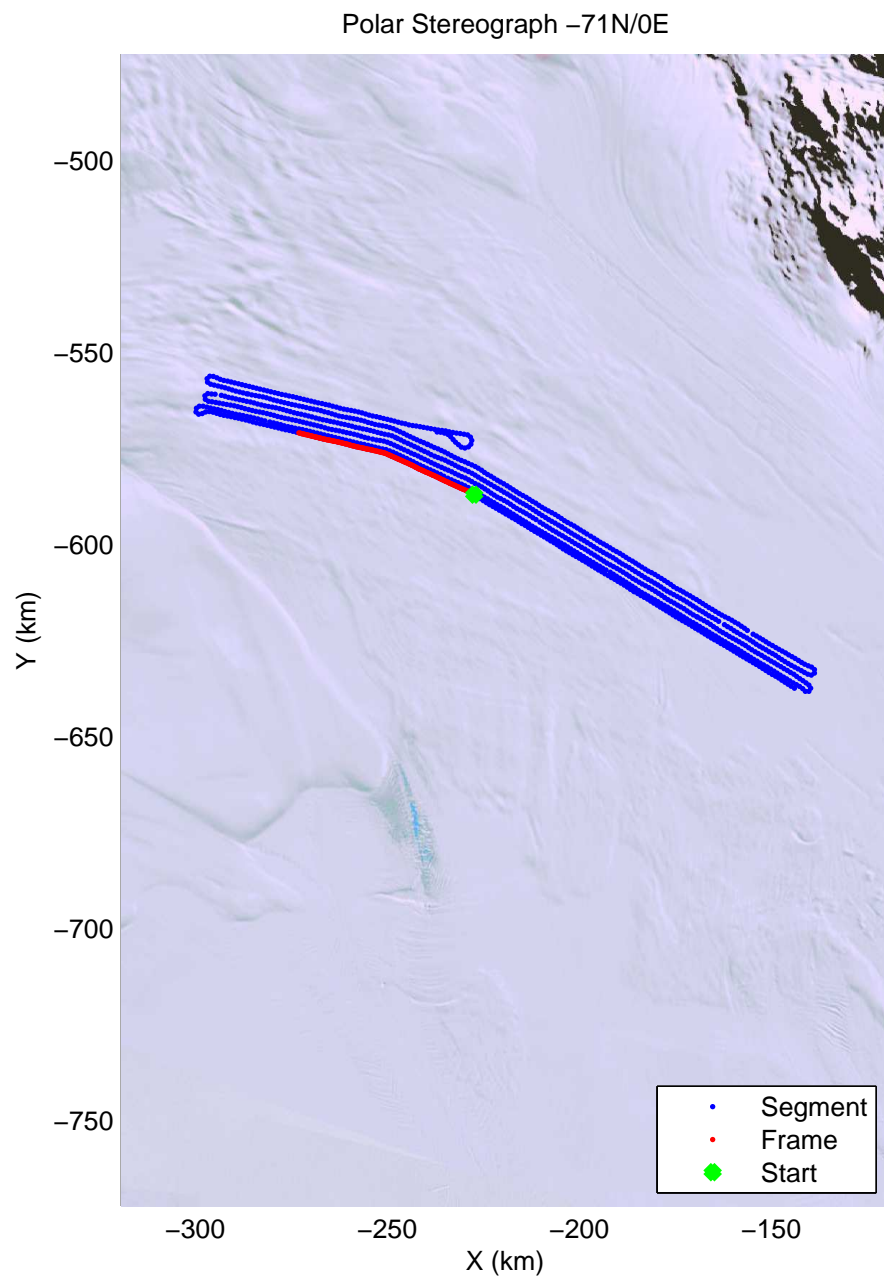
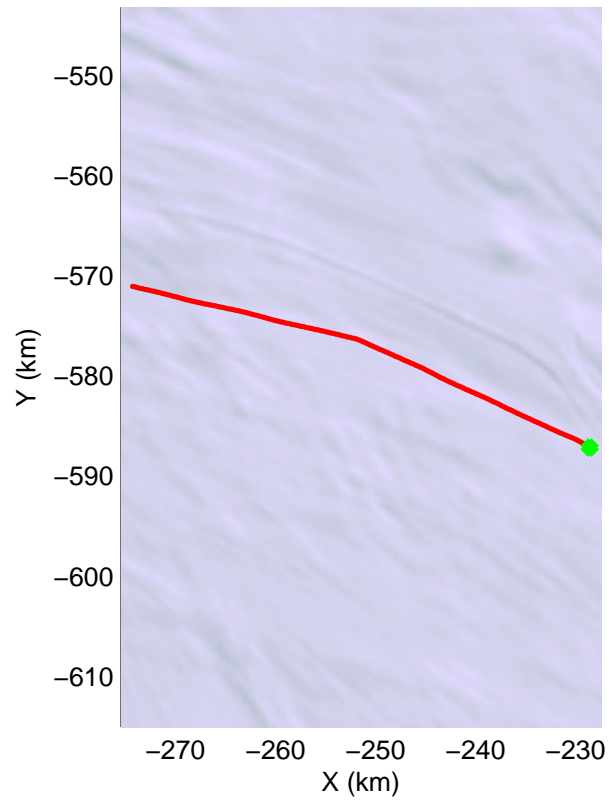
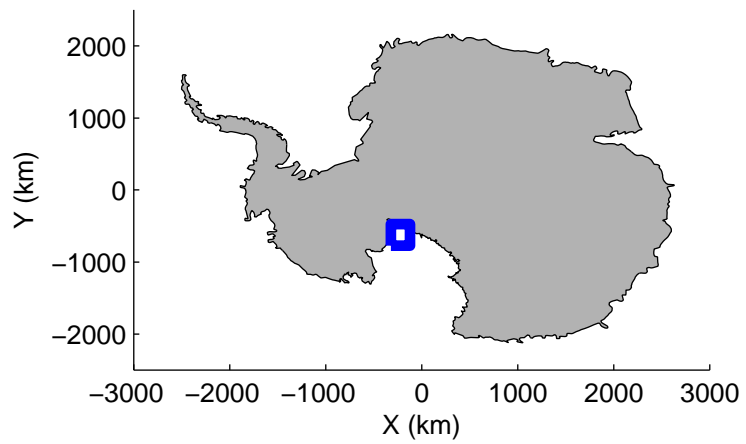


mcords4 2013\_Antarctica\_Basler: "Whillans SLW Dense Grid" 20131219\_02\_002: 00:13:08.7 to 00:25:02.7 GPS




mcords4 2013\_Antarctica\_Basler: "Whillans SLW Dense Grid" 20131219\_02\_002: 00:13:08.7 to 00:25:02.7 GPS



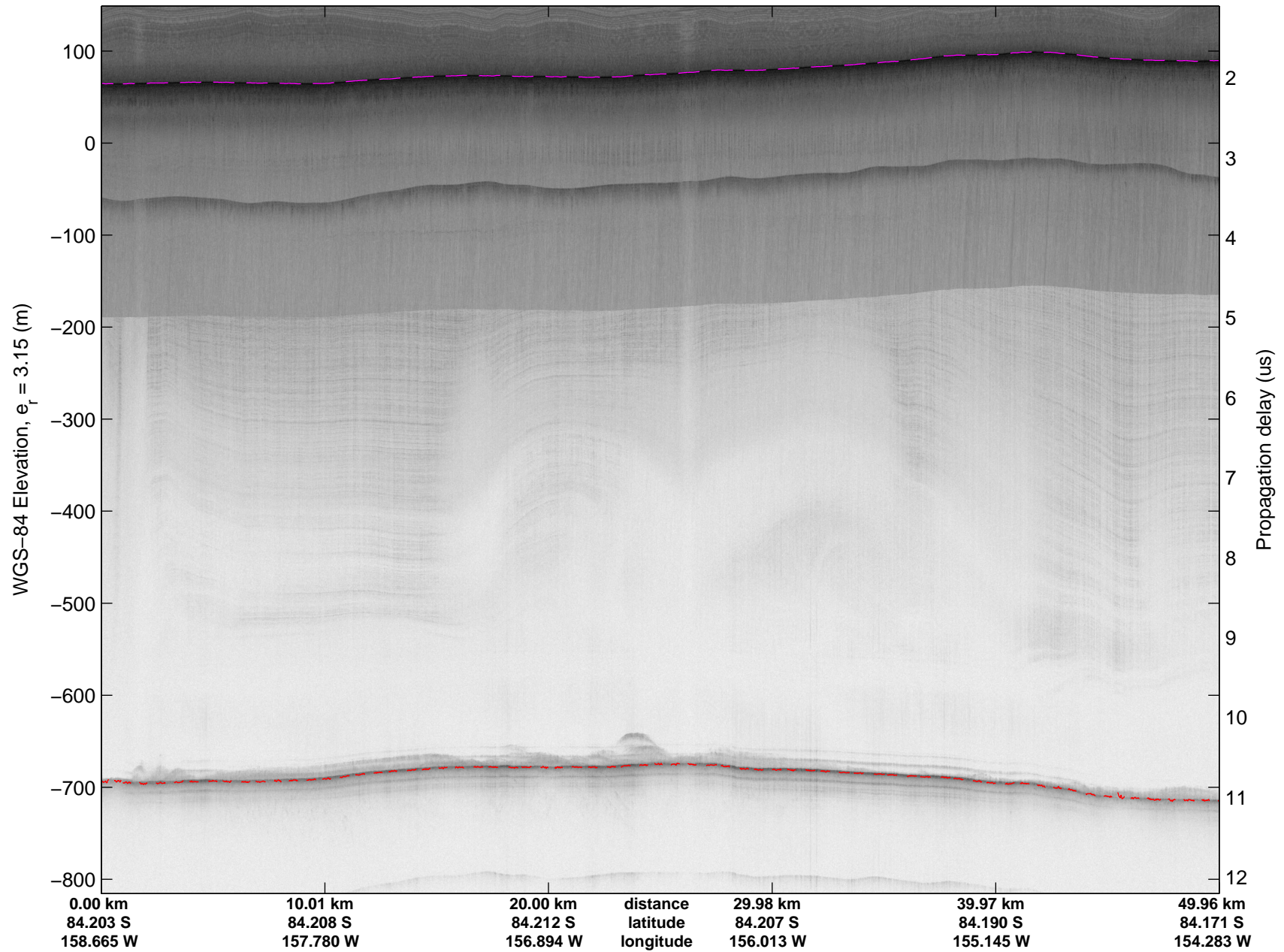


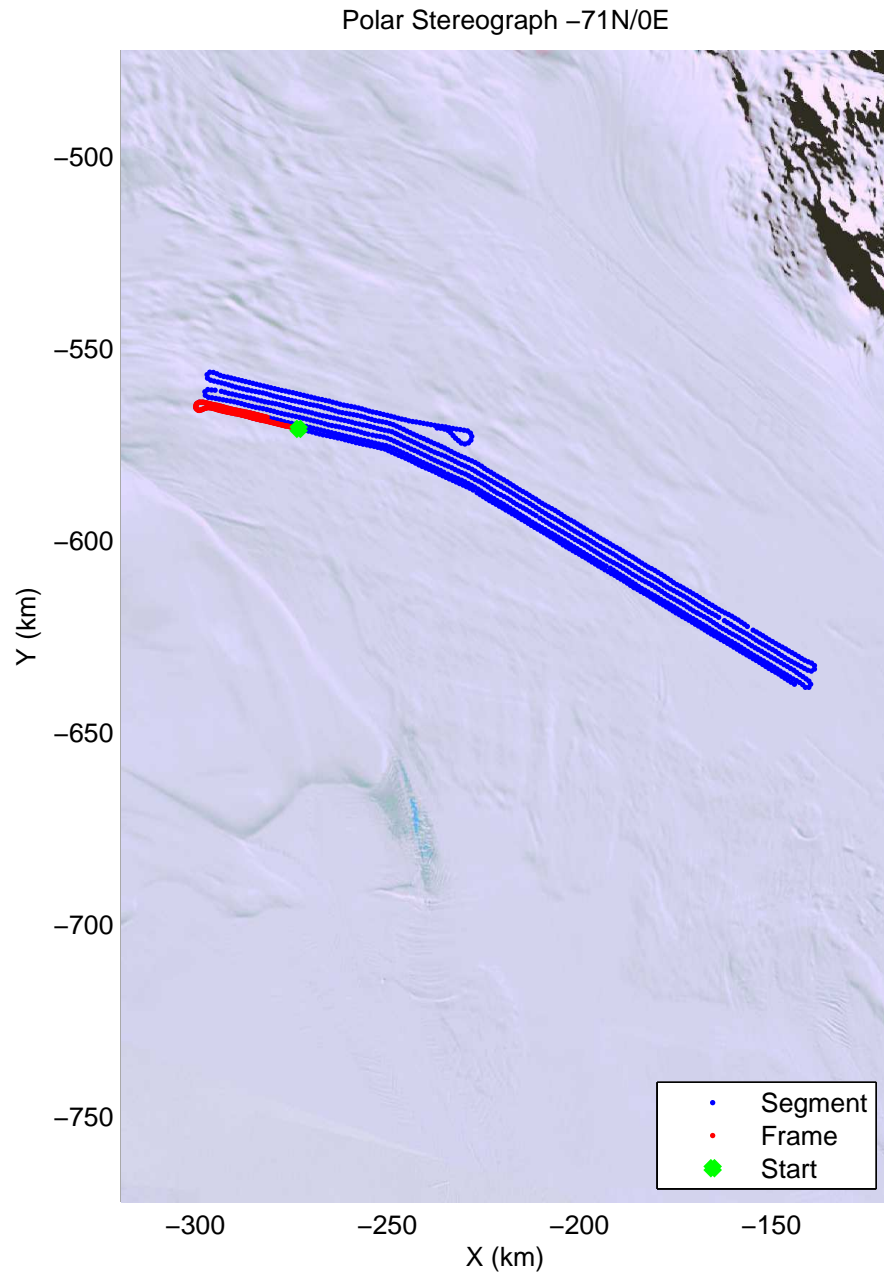
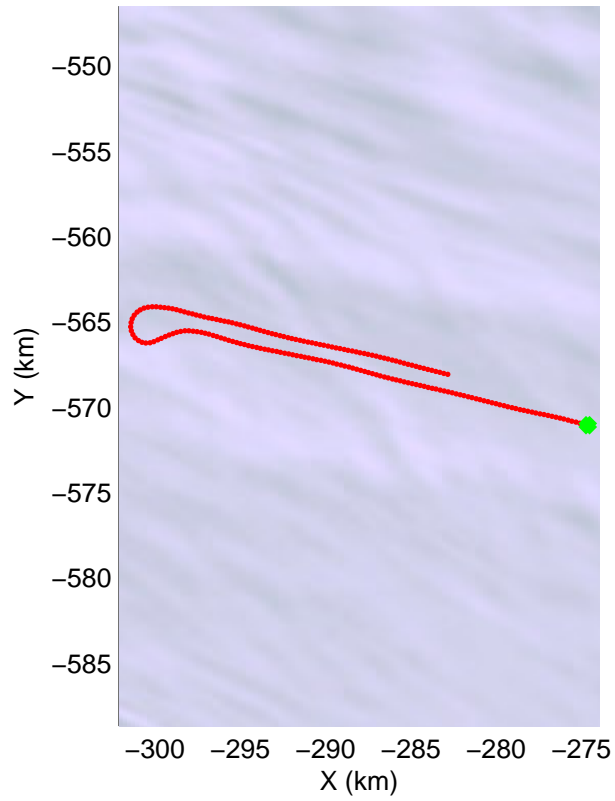
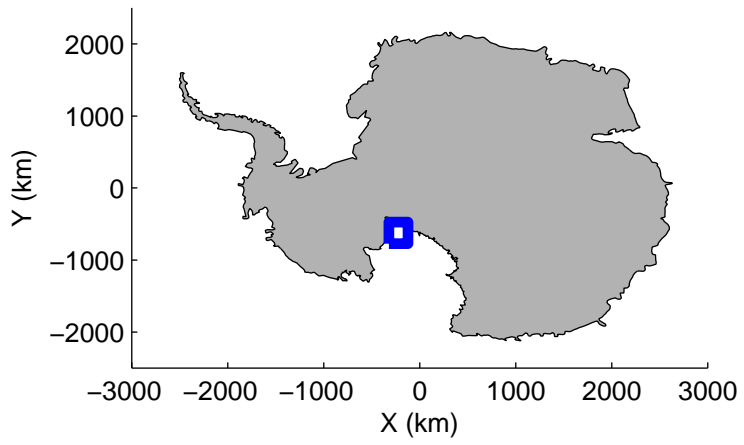
mcords4 2013\_Antarctica\_Basler: "Whillans SLW Dense Grid" 20131219\_02\_003: 00:25:03.1 to 00:36:55.3 GPS






mcords4 2013\_Antarctica\_Basler: "Whillans SLW Dense Grid" 20131219\_02\_003: 00:25:03.1 to 00:36:55.3 GPS




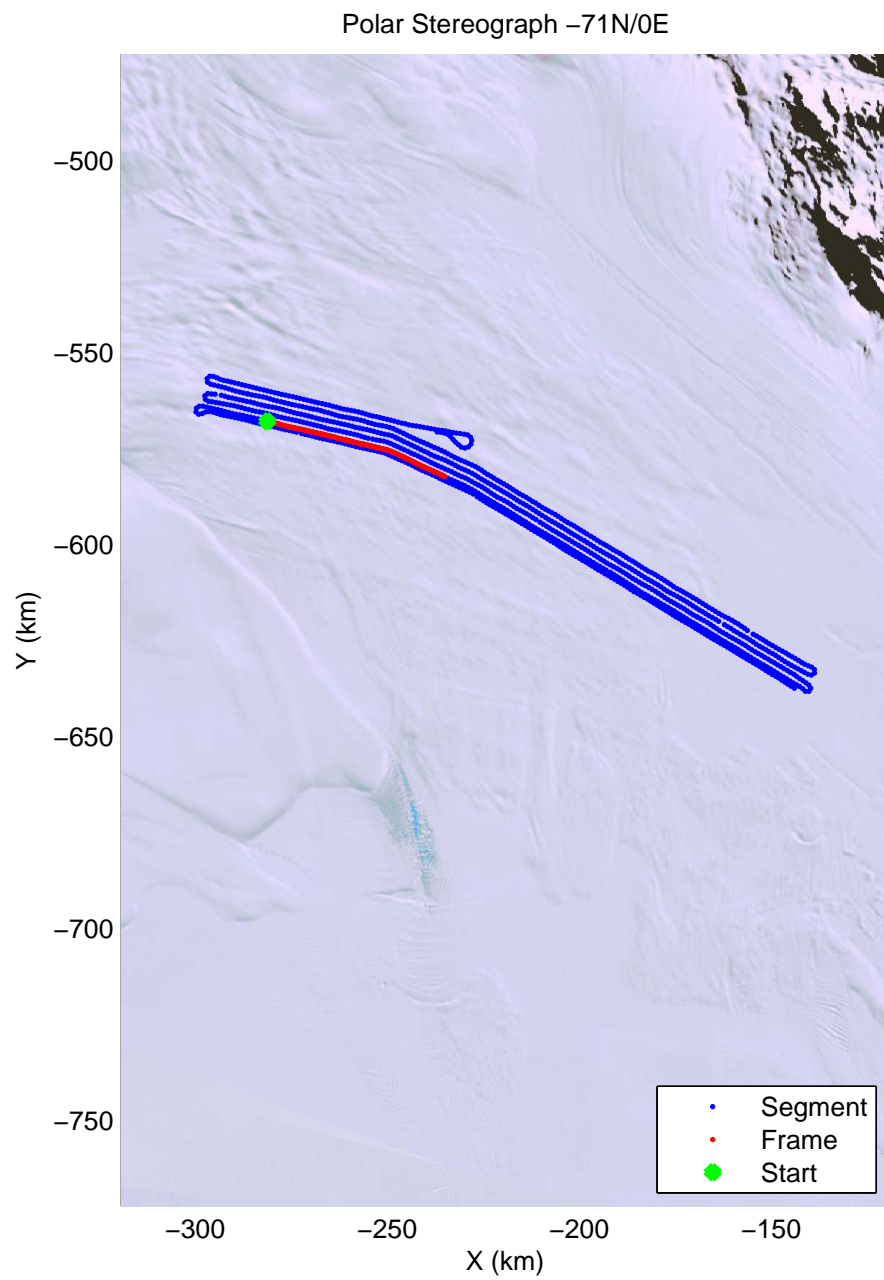
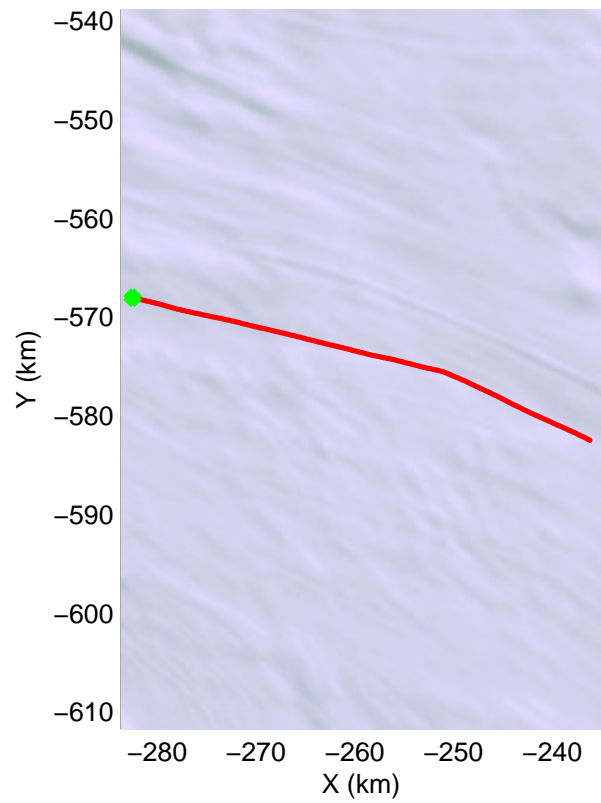
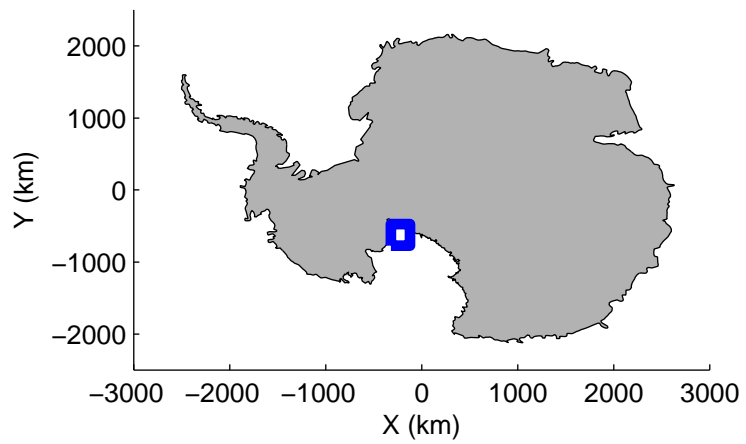


mcords4 2013\_Antarctica\_Basler: "Whillans SLW Dense Grid" 20131219\_02\_004: 00:36:55.7 to 00:48:27.6 GPS




mcords4 2013\_Antarctica\_Basler: "Whillans SLW Dense Grid" 20131219\_02\_004: 00:36:55.7 to 00:48:27.6 GPS

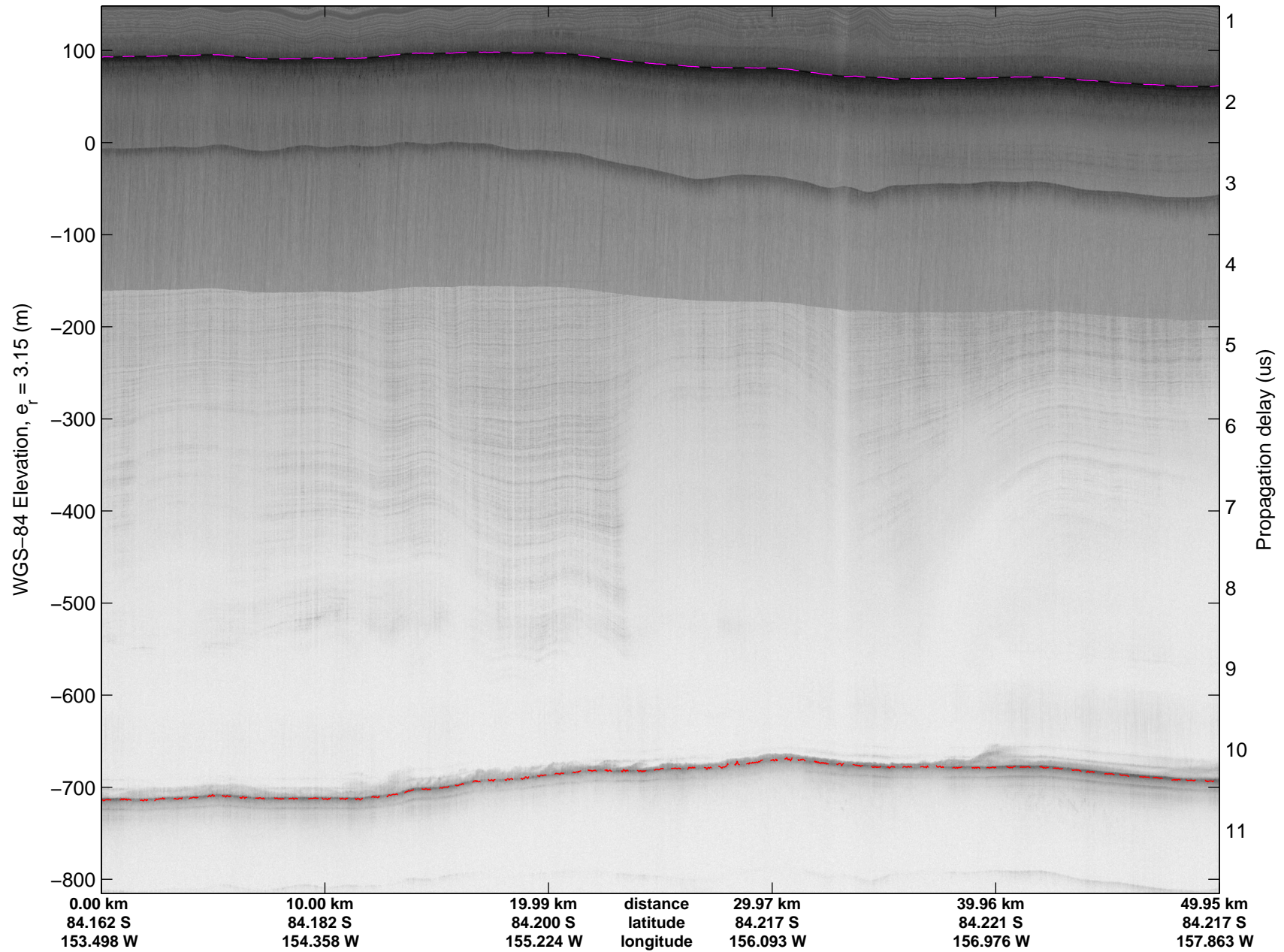


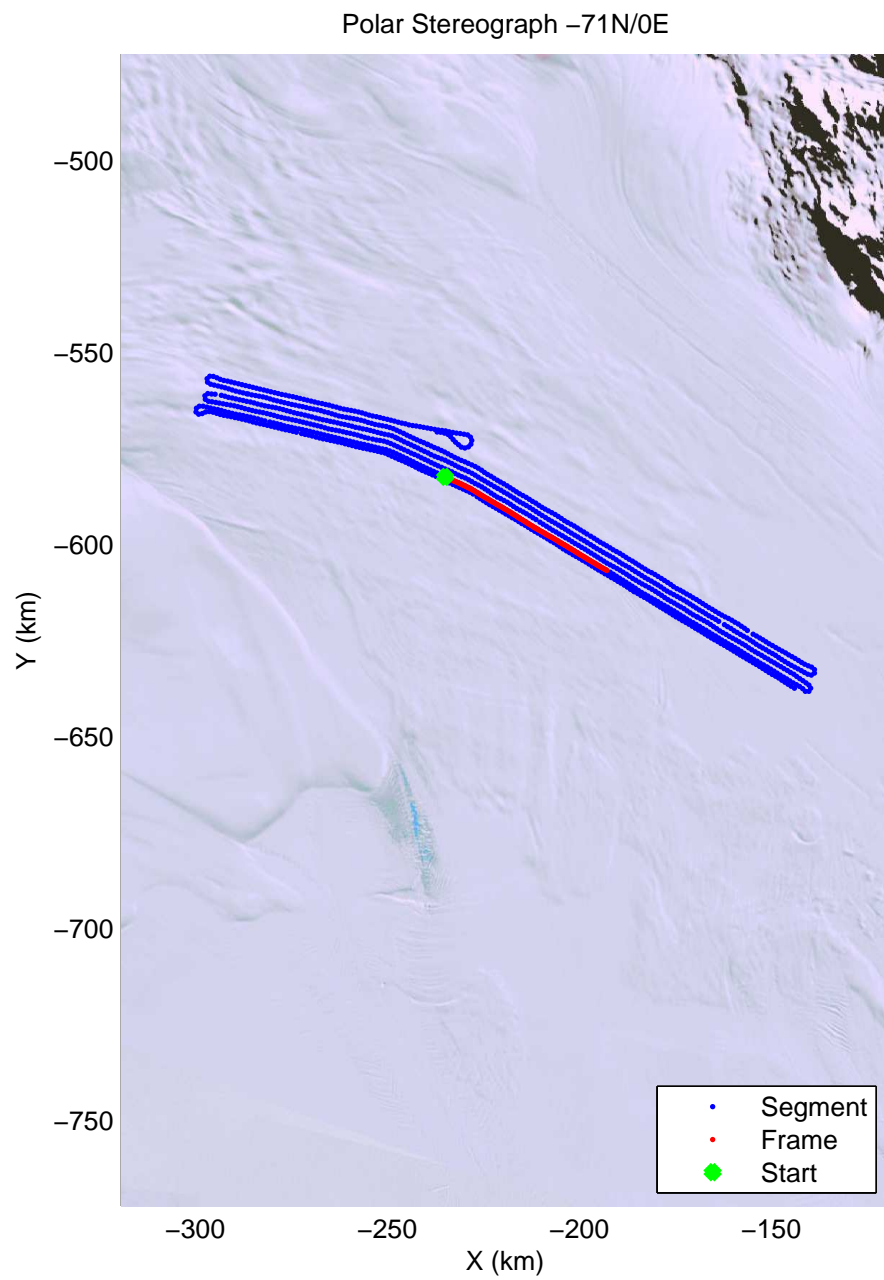
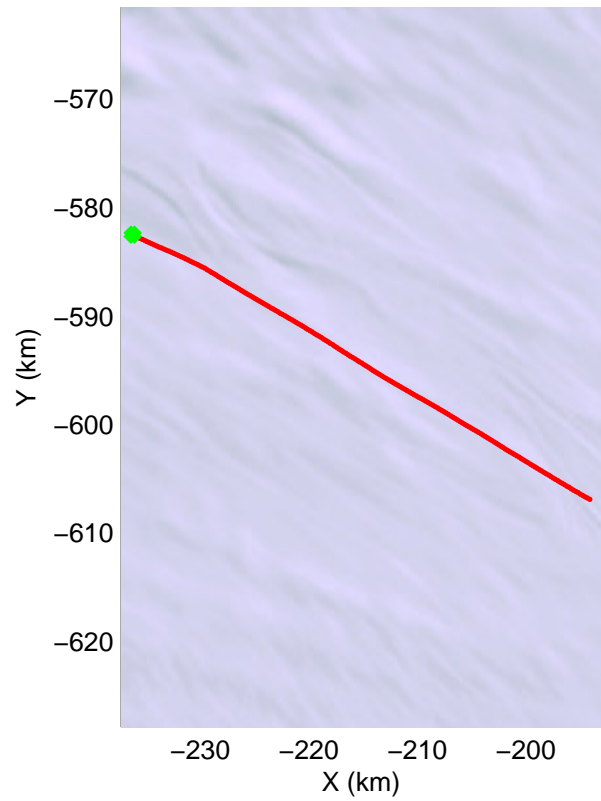
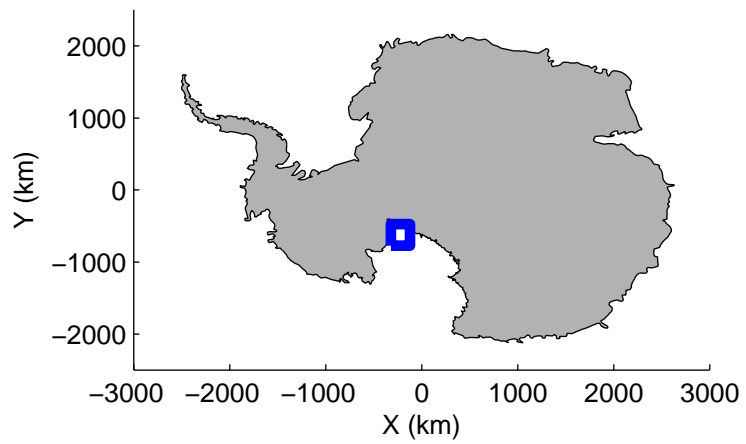


mcords4 2013\_Antarctica\_Basler: "Whillans SLW Dense Grid" 20131219\_02\_005: 00:48:28.0 to 00:59:56.8 GPS




mcords4 2013\_Antarctica\_Basler: "Whillans SLW Dense Grid" 20131219\_02\_005: 00:48:28.0 to 00:59:56.8 GPS






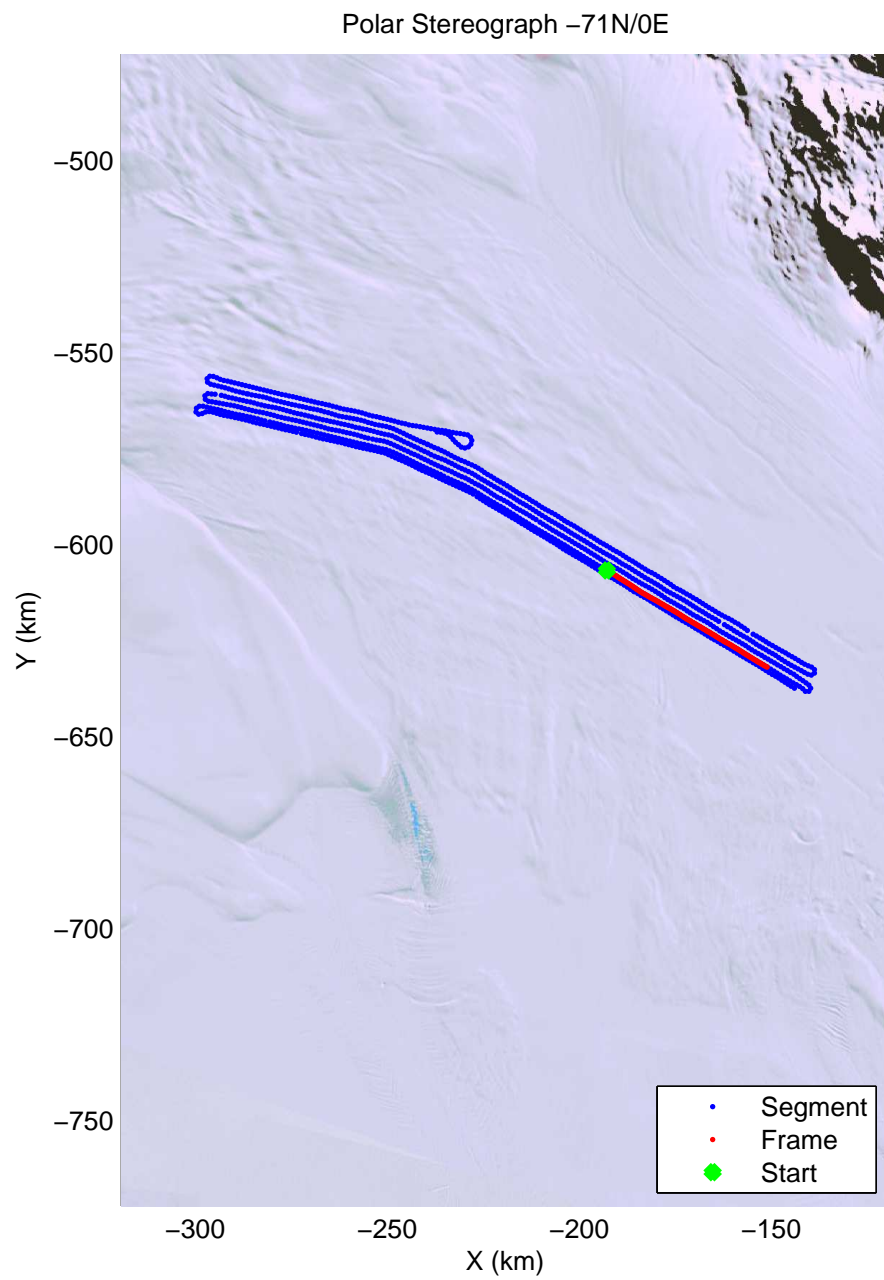
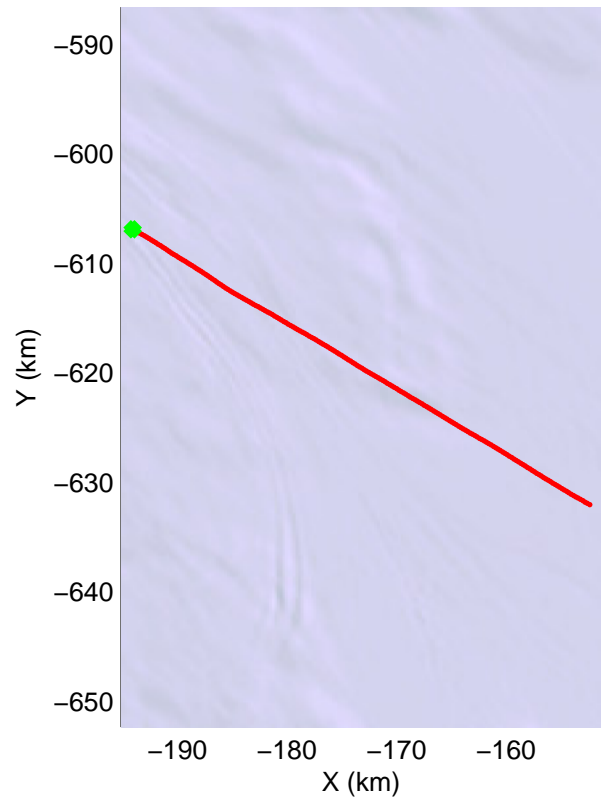
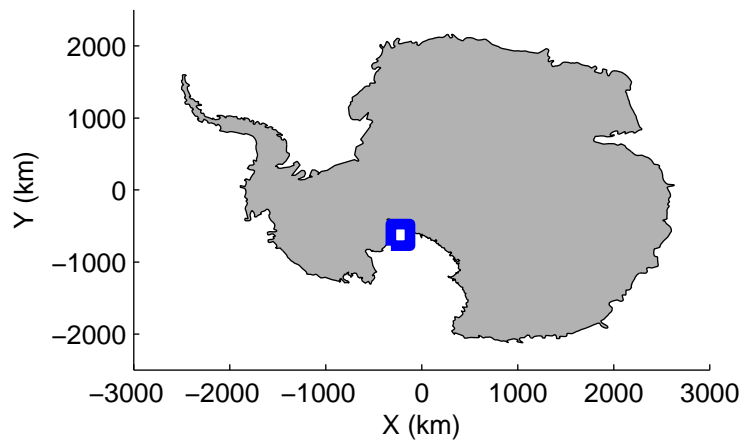


mcords4 2013\_Antarctica\_Basler: "Whillans SLW Dense Grid" 20131219\_02\_006: 00:59:57.2 to 01:11:27.1 GPS




mcords4 2013\_Antarctica\_Basler: "Whillans SLW Dense Grid" 20131219\_02\_006: 00:59:57.2 to 01:11:27.1 GPS




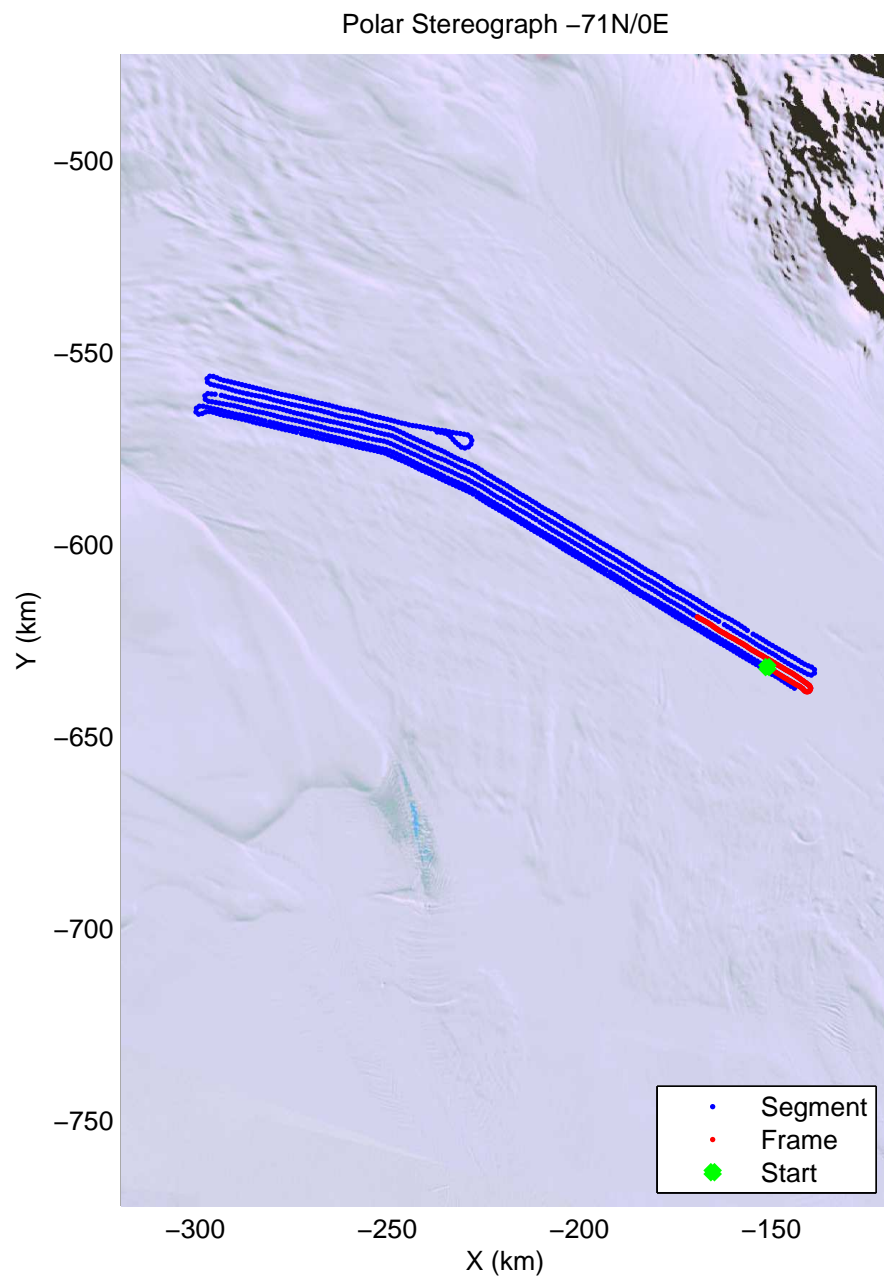
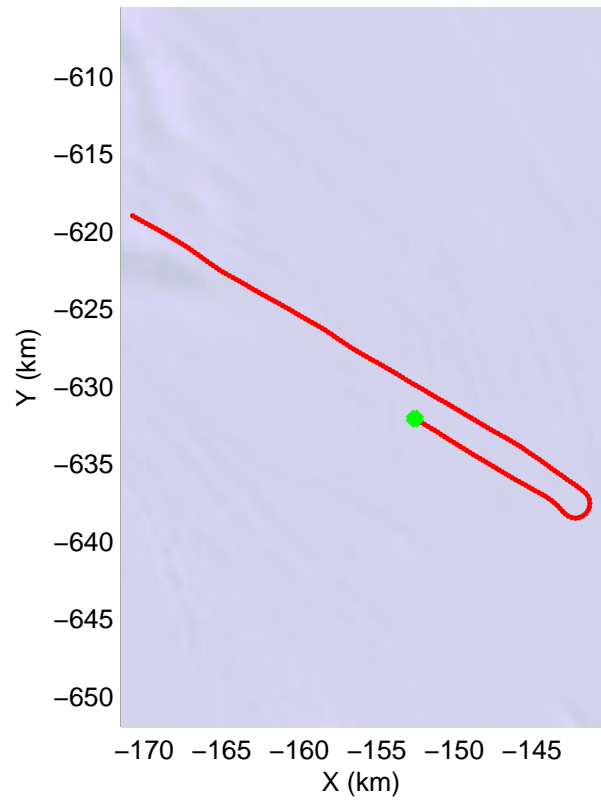
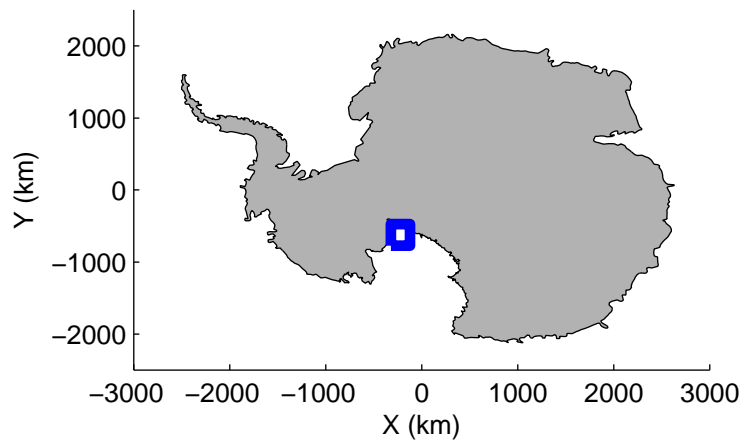


mcords4 2013\_Antarctica\_Basler: "Whillans SLW Dense Grid" 20131219\_02\_007: 01:11:27.6 to 01:22:59.6 GPS




mcords4 2013\_Antarctica\_Basler: "Whillans SLW Dense Grid" 20131219\_02\_007: 01:11:27.6 to 01:22:59.6 GPS

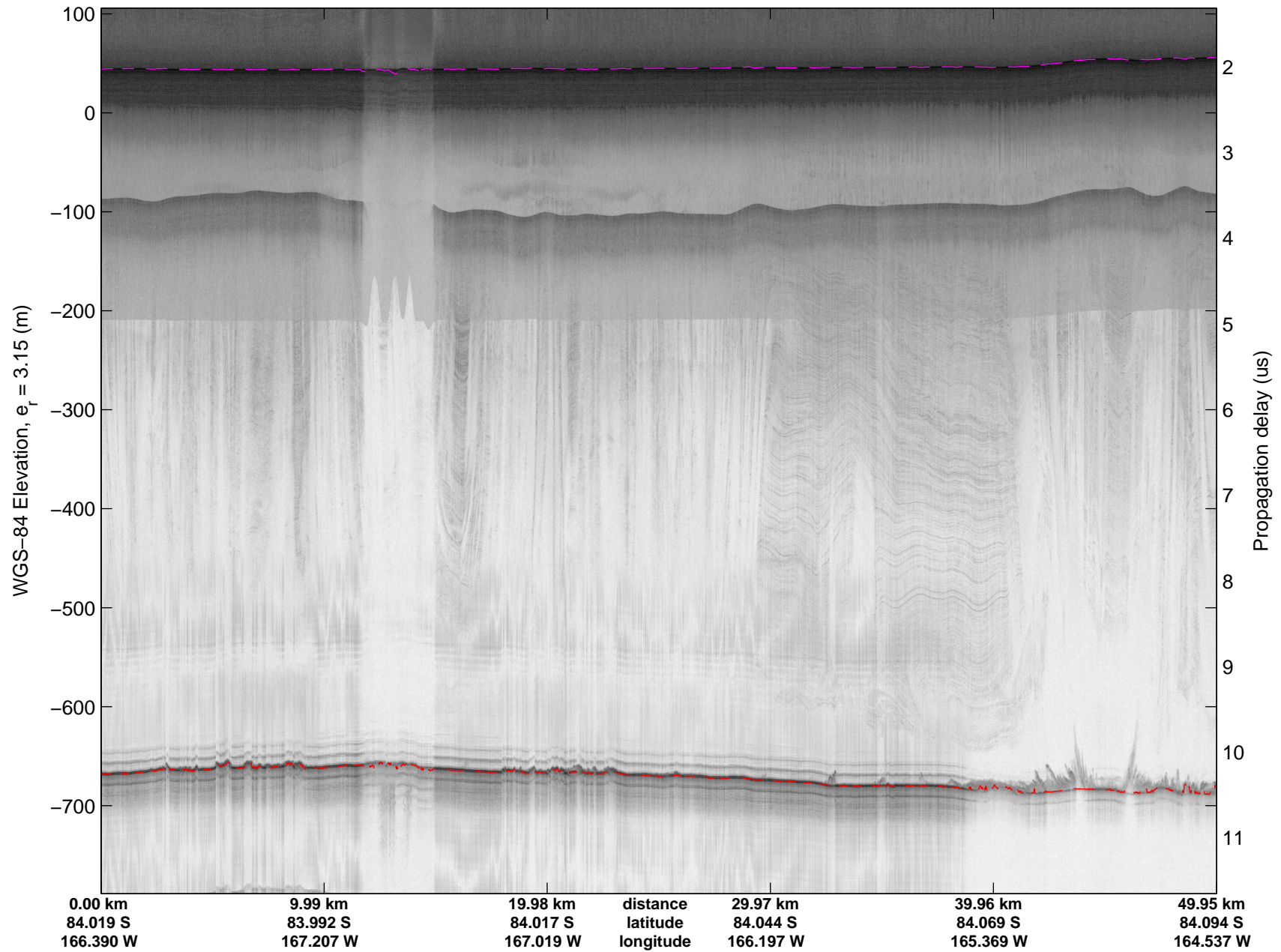




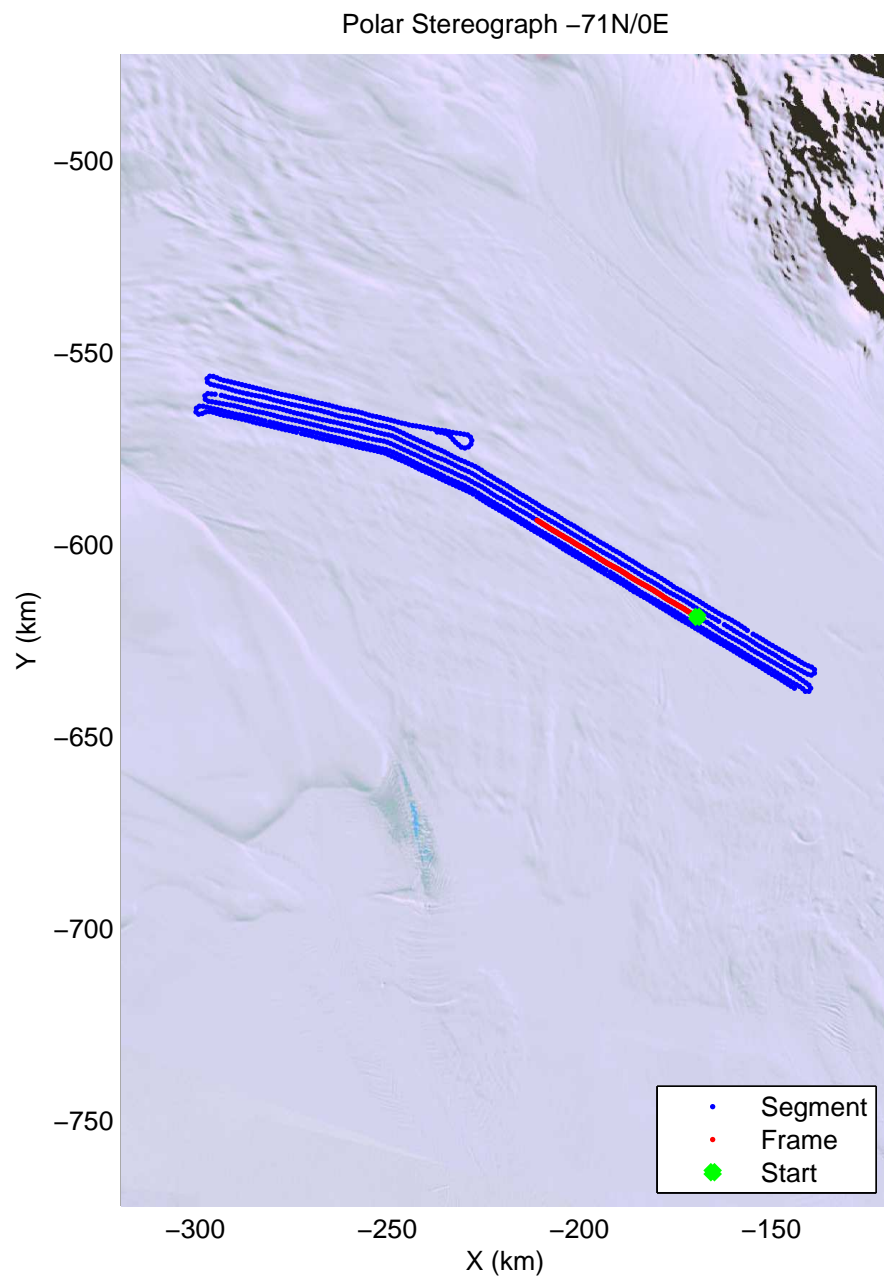
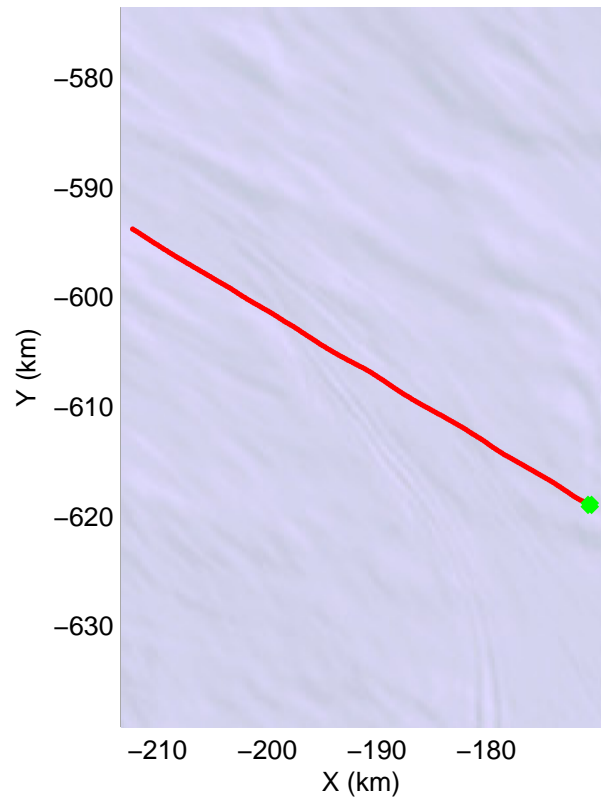
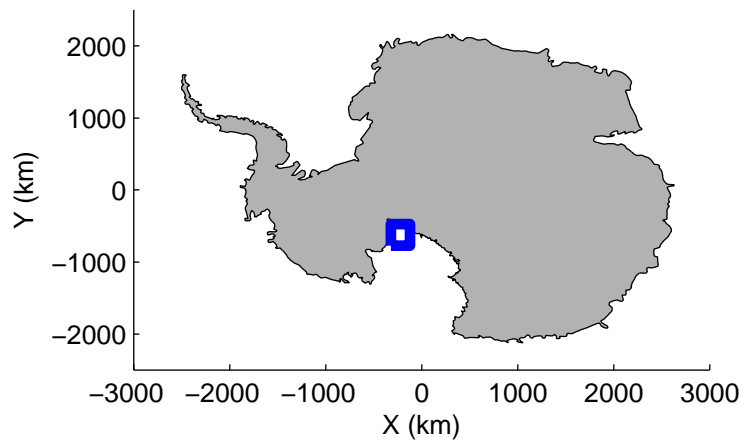
mcords4 2013\_Antarctica\_Basler: "Whillans SLW Dense Grid" 20131219\_02\_008: 01:23:00.1 to 01:35:15.9 GPS




mcords4 2013\_Antarctica\_Basler: "Whillans SLW Dense Grid" 20131219\_02\_008: 01:23:00.1 to 01:35:15.9 GPS






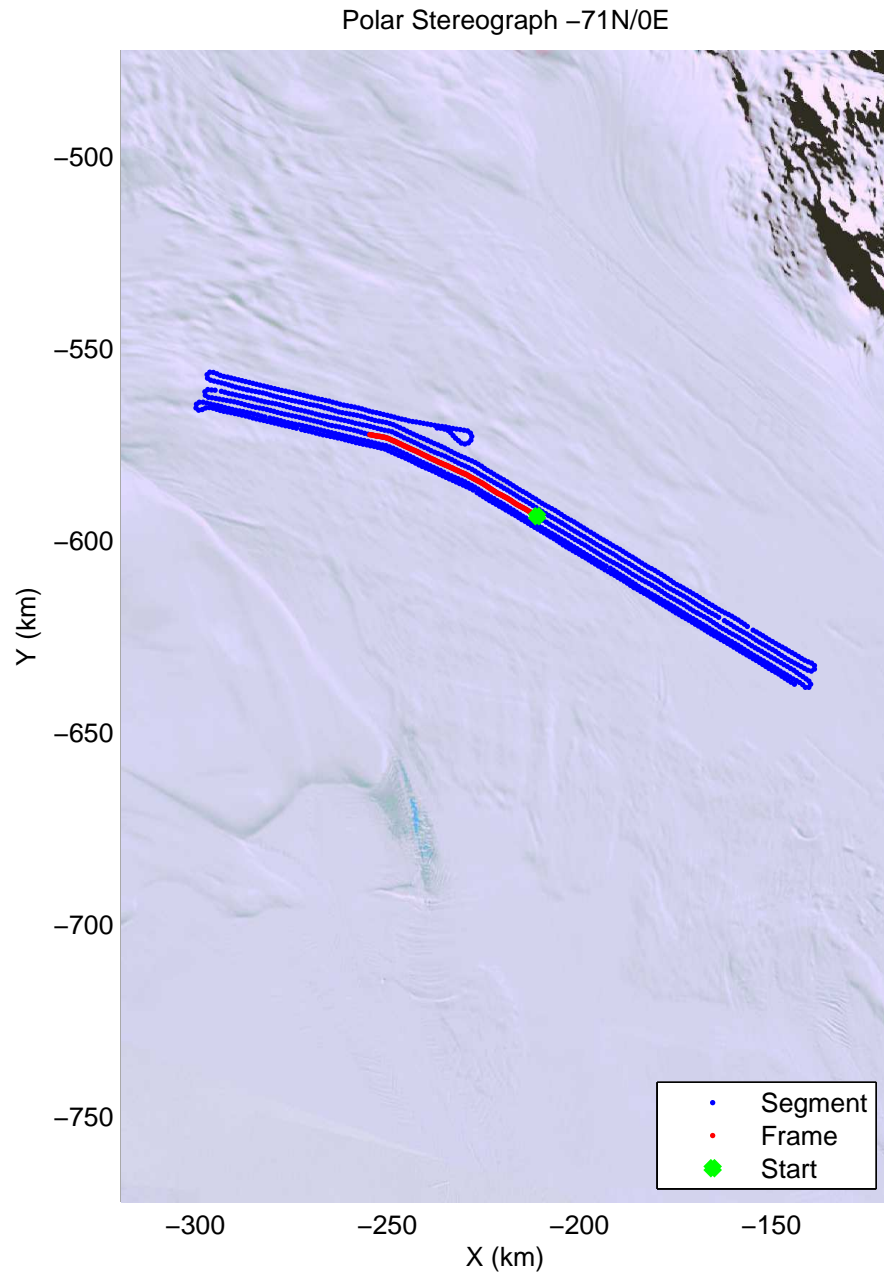
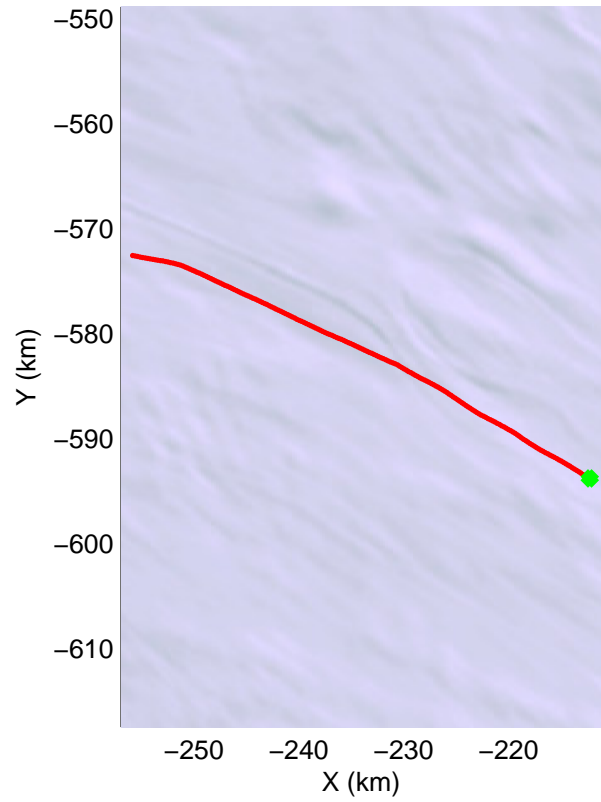
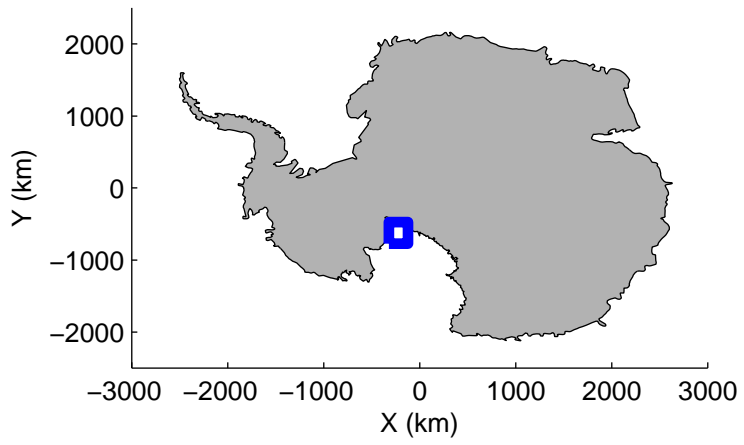


mcords4 2013\_Antarctica\_Basler: "Whillans SLW Dense Grid" 20131219\_02\_009: 01:35:16.3 to 01:47:52.6 GPS




mcords4 2013\_Antarctica\_Basler: "Whillans SLW Dense Grid" 20131219\_02\_009: 01:35:16.3 to 01:47:52.6 GPS




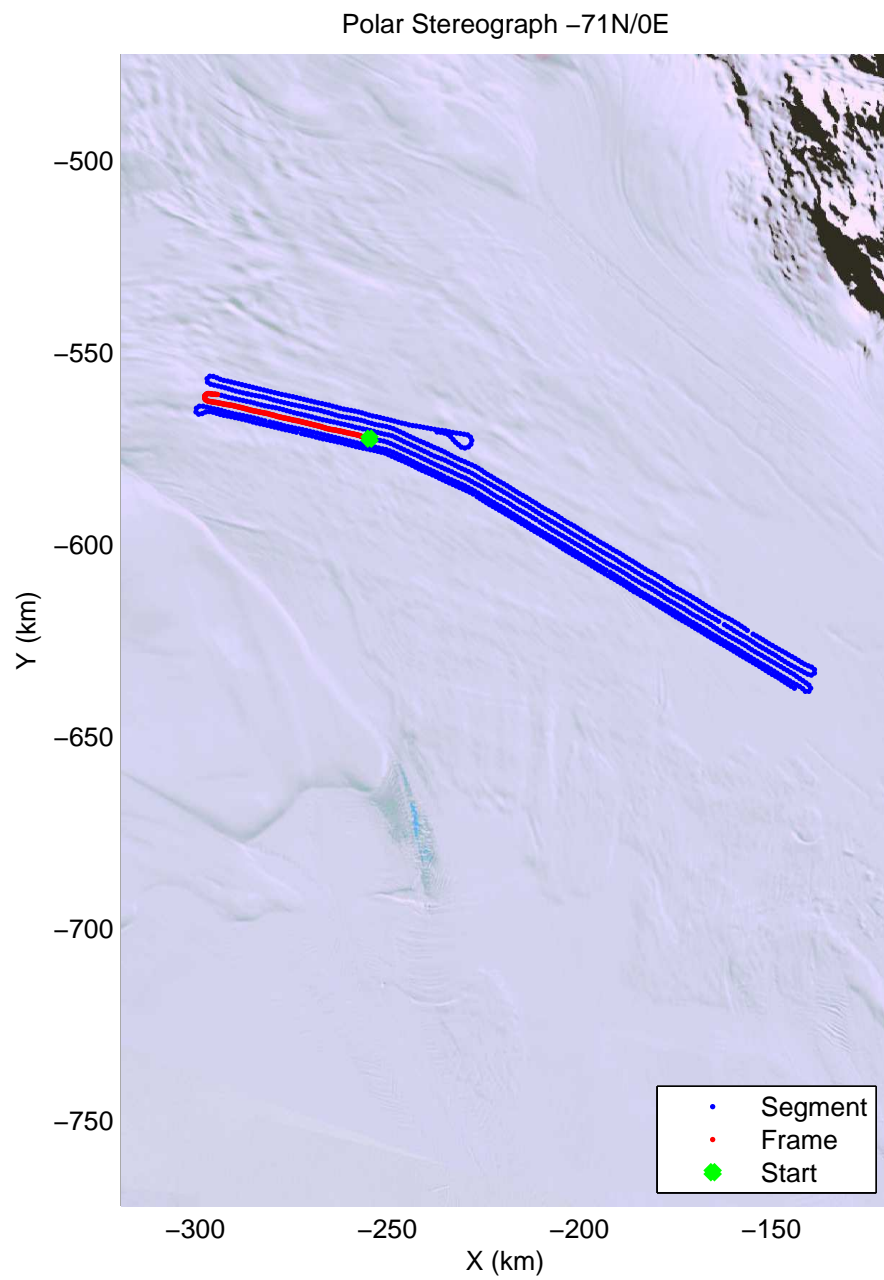
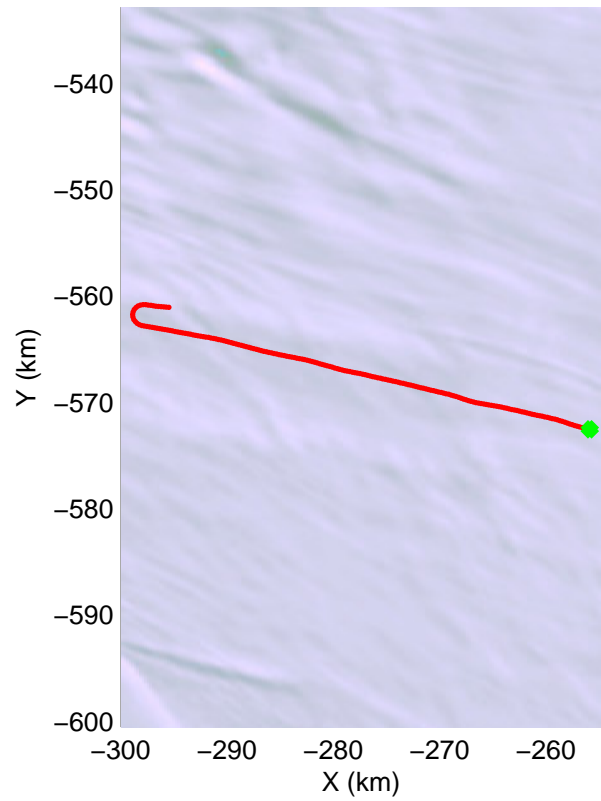
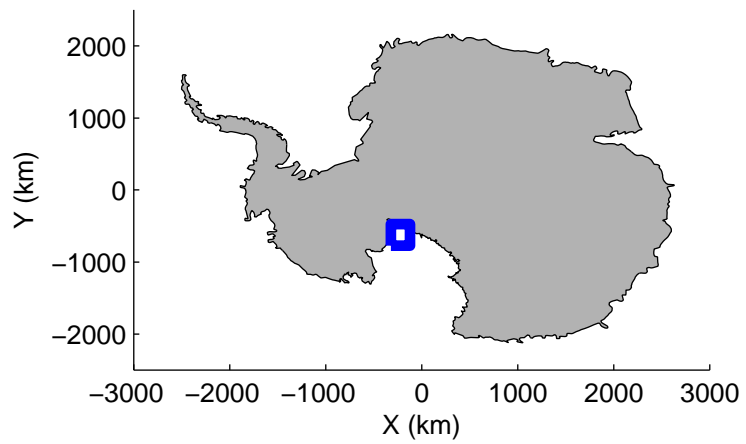


mcords4 2013\_Antarctica\_Basler: "Whillans SLW Dense Grid" 20131219\_02\_010: 01:47:53.1 to 02:00:28.3 GPS




mcords4 2013\_Antarctica\_Basler: "Whillans SLW Dense Grid" 20131219\_02\_010: 01:47:53.1 to 02:00:28.3 GPS






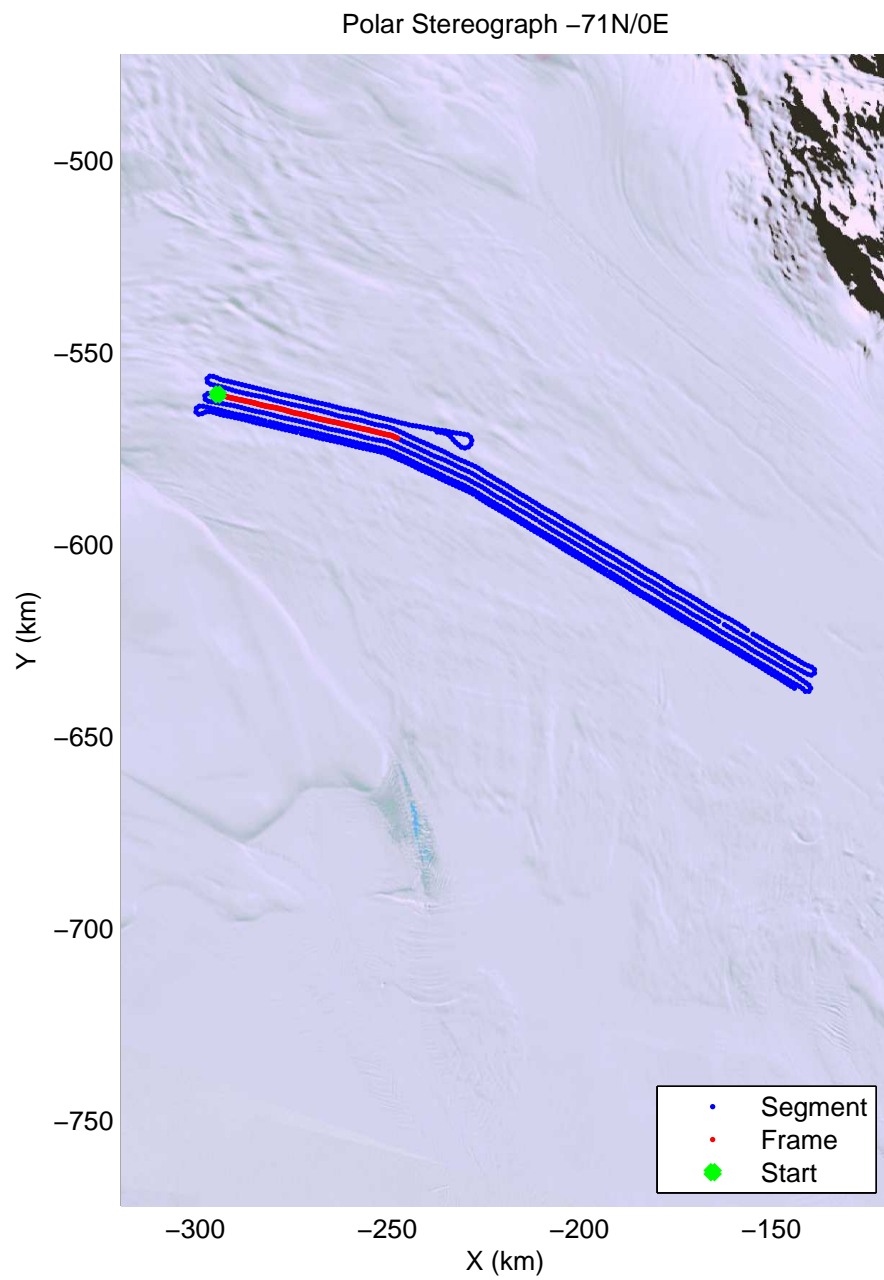
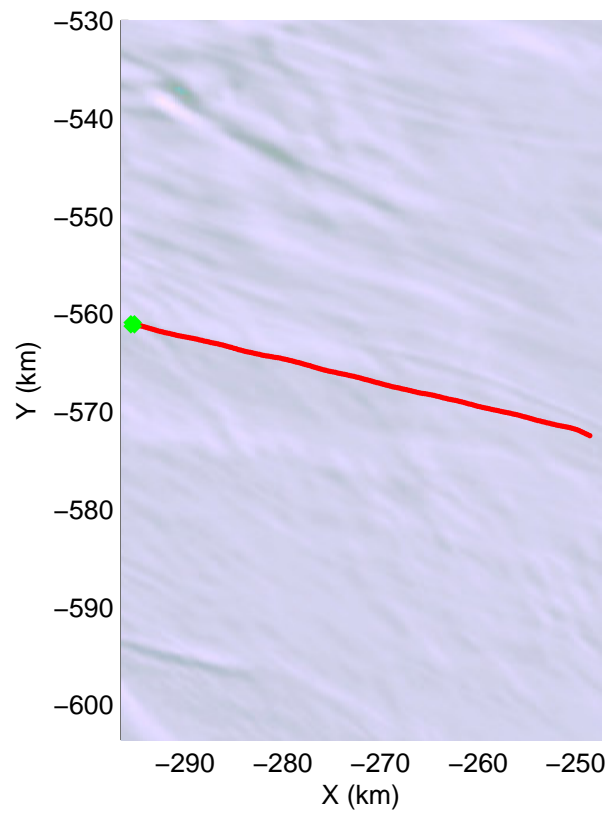
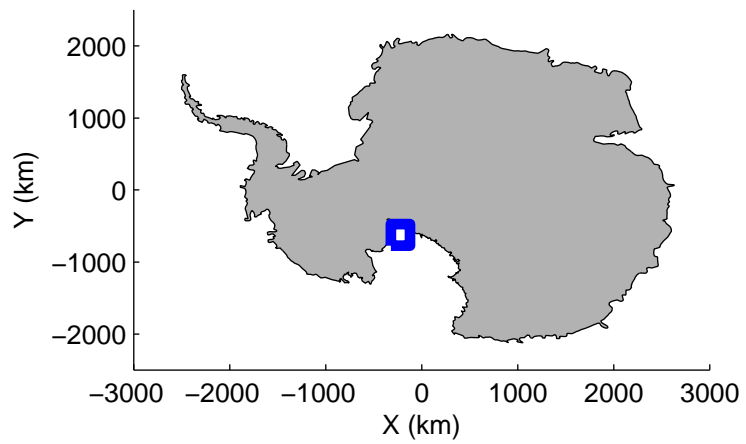
mcords4 2013\_Antarctica\_Basler: "Whillans SLW Dense Grid" 20131219\_02\_011: 02:00:28.8 to 02:12:54.7 GPS






mcords4 2013\_Antarctica\_Basler: "Whillans SLW Dense Grid" 20131219\_02\_011: 02:00:28.8 to 02:12:54.7 GPS




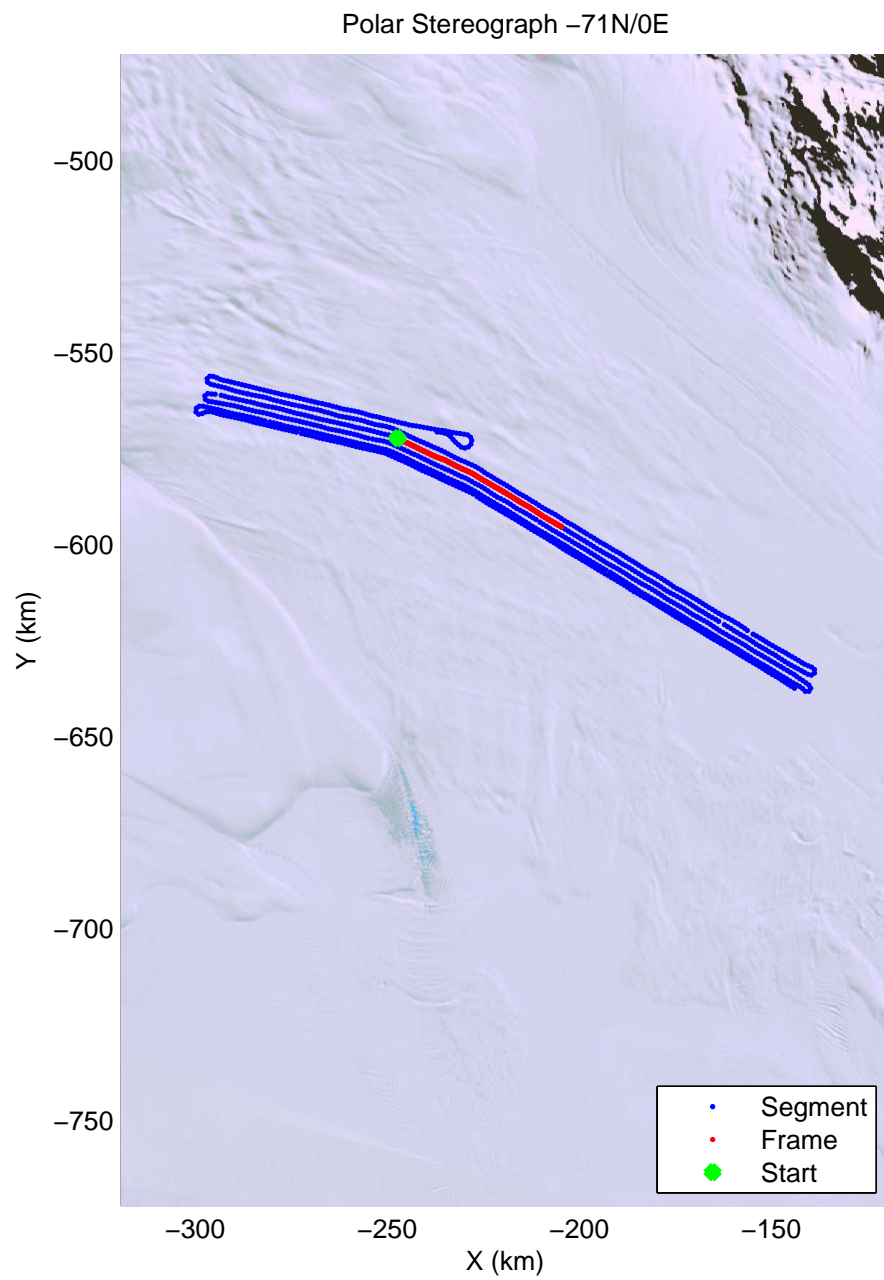
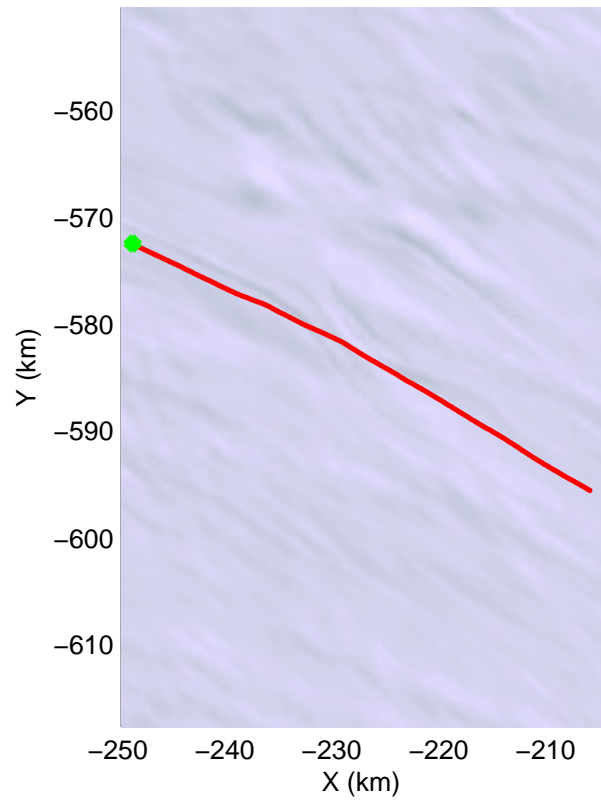
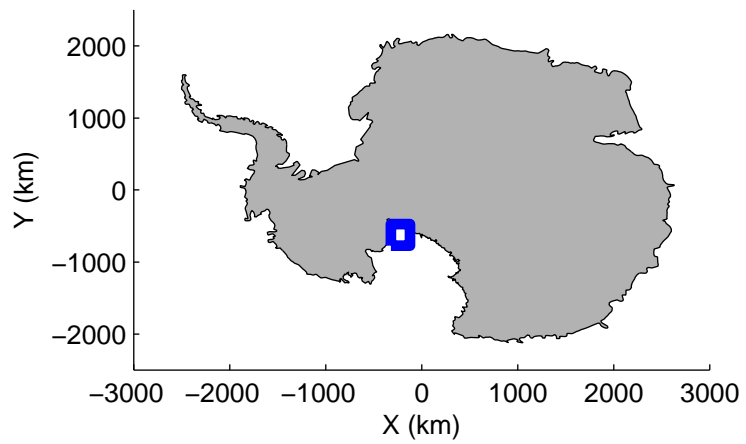


mcords4 2013\_Antarctica\_Basler: "Whillans SLW Dense Grid" 20131219\_02\_012: 02:12:55.2 to 02:24:26.0 GPS




mcords4 2013\_Antarctica\_Basler: "Whillans SLW Dense Grid" 20131219\_02\_012: 02:12:55.2 to 02:24:26.0 GPS




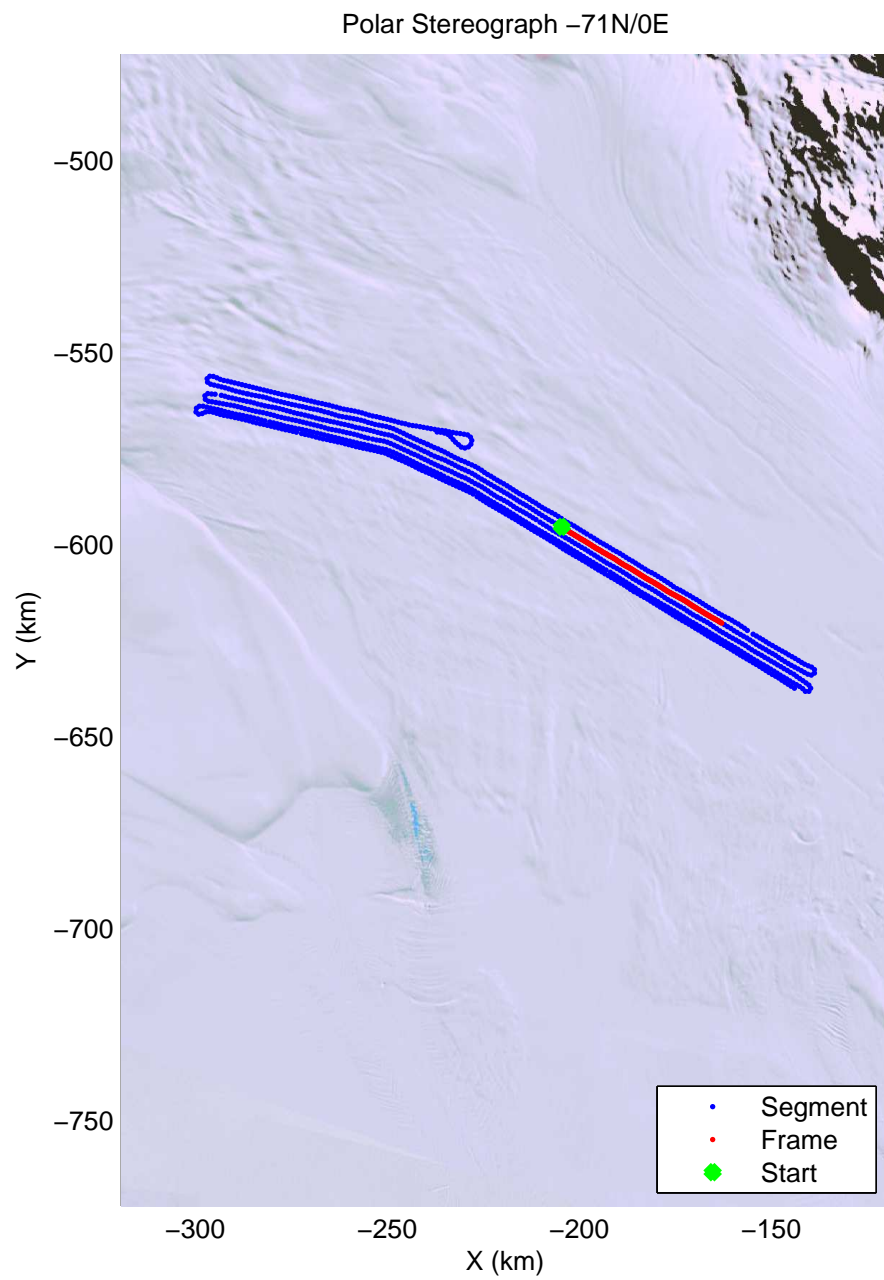
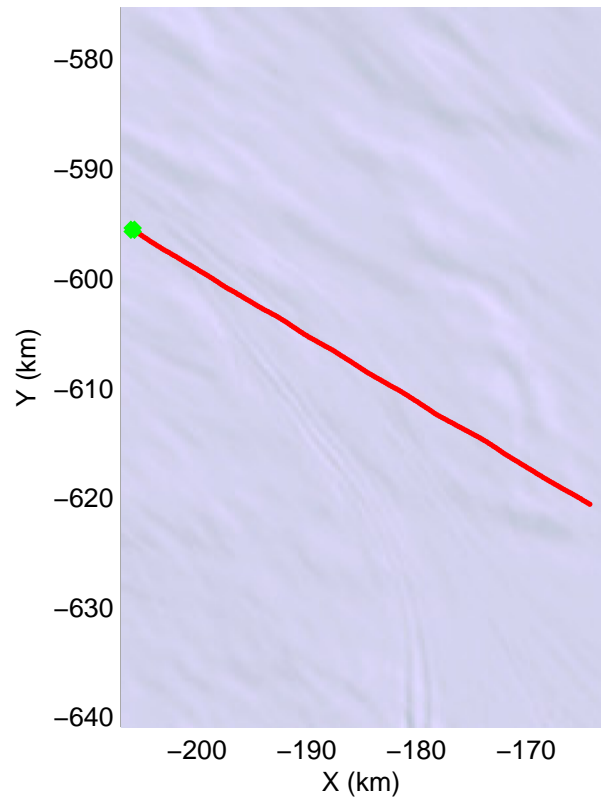
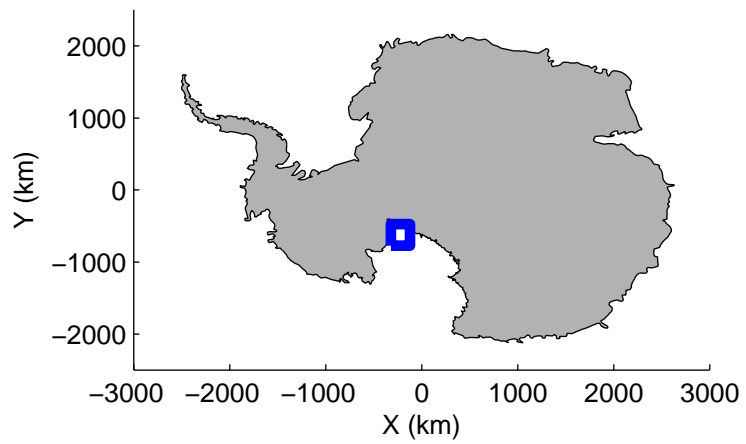


mcords4 2013\_Antarctica\_Basler: "Whillans SLW Dense Grid" 20131219\_02\_013: 02:24:26.4 to 02:36:13.8 GPS




mcords4 2013\_Antarctica\_Basler: "Whillans SLW Dense Grid" 20131219\_02\_013: 02:24:26.4 to 02:36:13.8 GPS






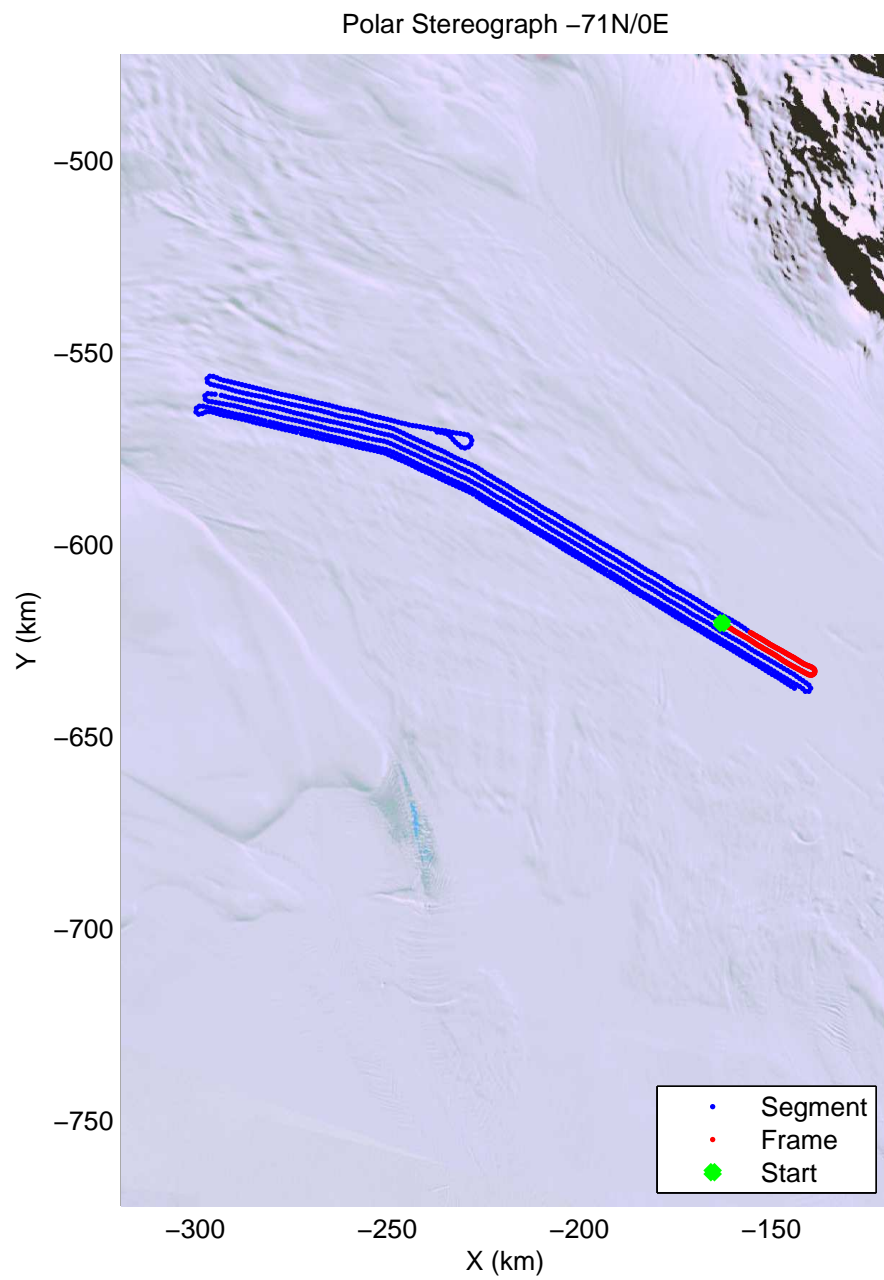
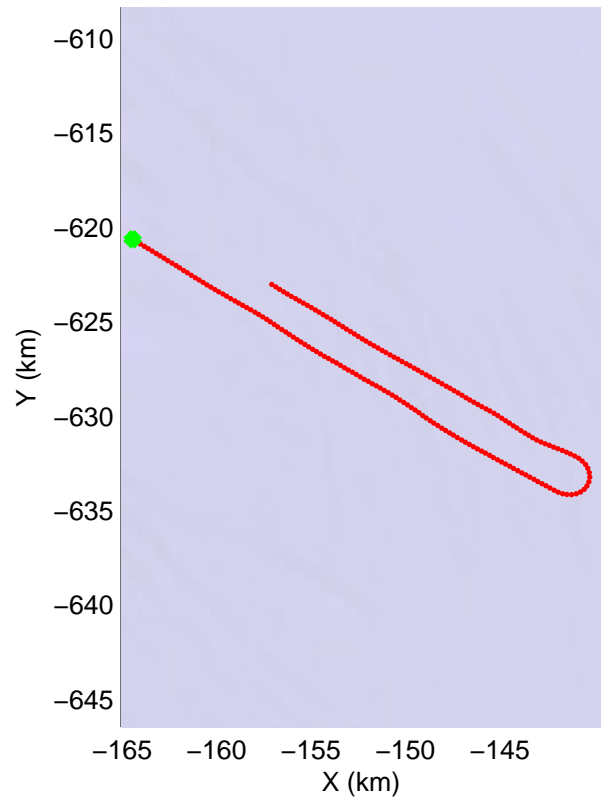
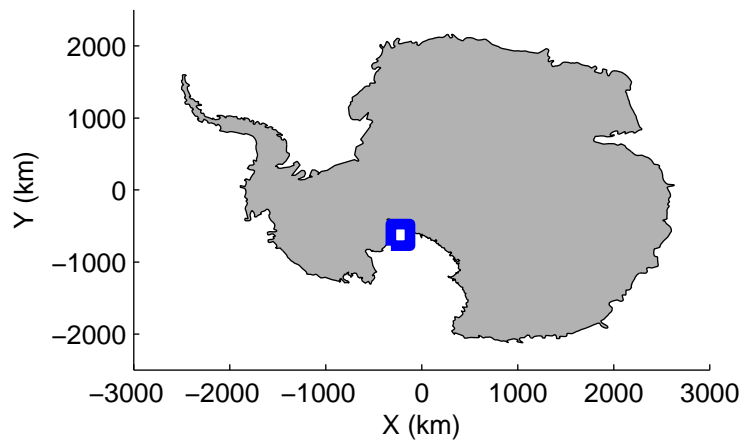


mcords4 2013\_Antarctica\_Basler: "Whillans SLW Dense Grid" 20131219\_02\_014: 02:36:14.3 to 02:48:04.4 GPS




mcords4 2013\_Antarctica\_Basler: "Whillans SLW Dense Grid" 20131219\_02\_014: 02:36:14.3 to 02:48:04.4 GPS

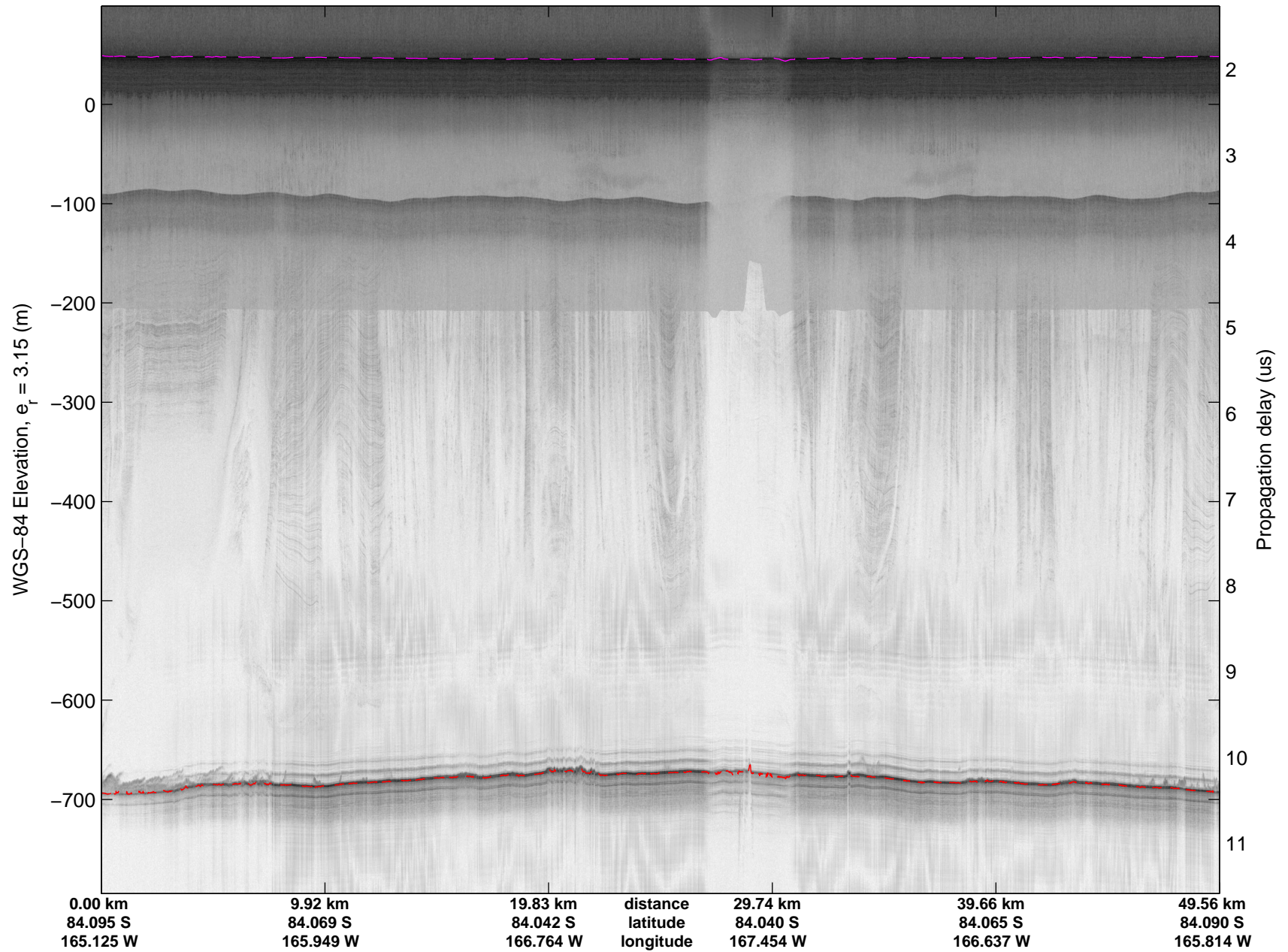


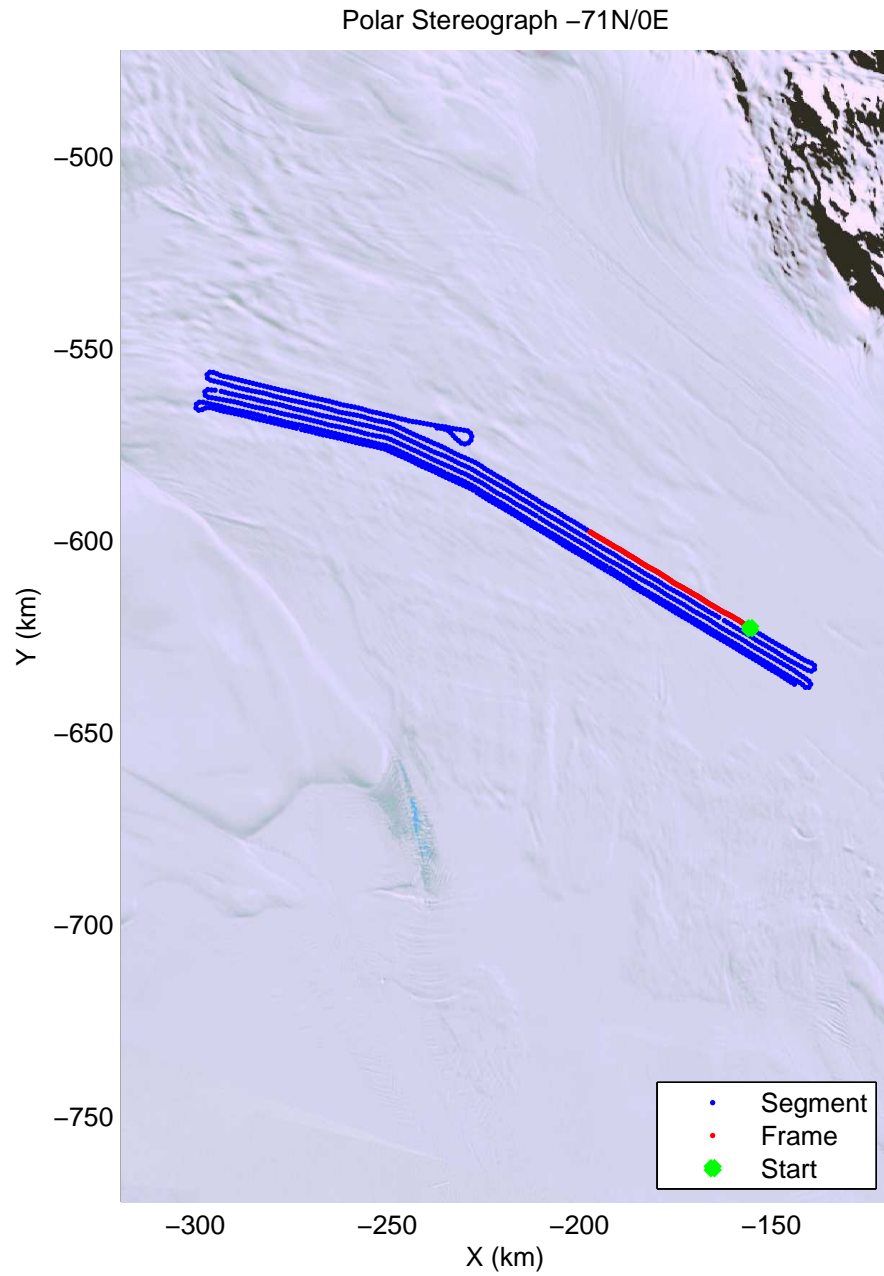
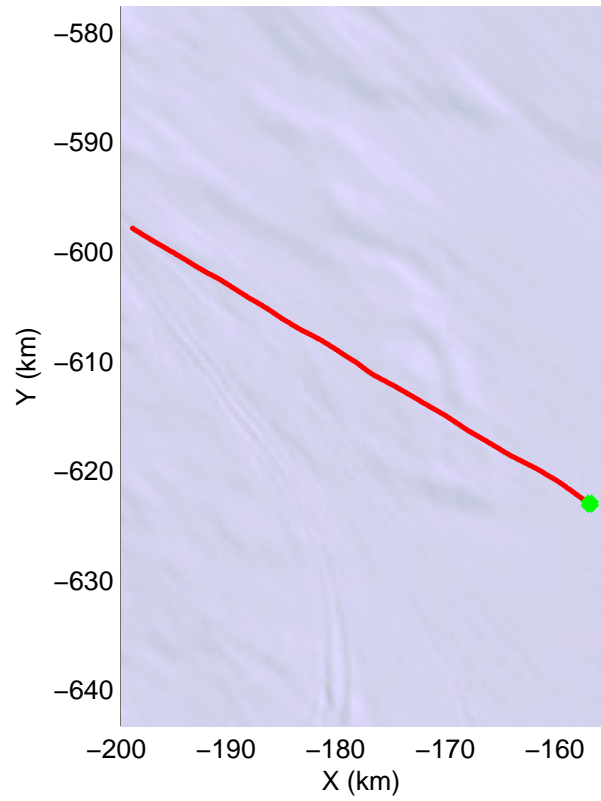
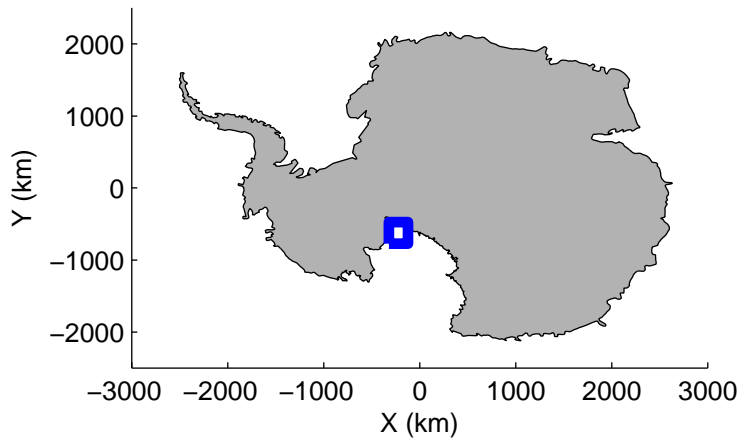


mcords4 2013\_Antarctica\_Basler: "Whillans SLW Dense Grid" 20131219\_02\_015: 02:48:04.9 to 03:00:07.1 GPS




mcords4 2013\_Antarctica\_Basler: "Whillans SLW Dense Grid" 20131219\_02\_015: 02:48:04.9 to 03:00:07.1 GPS






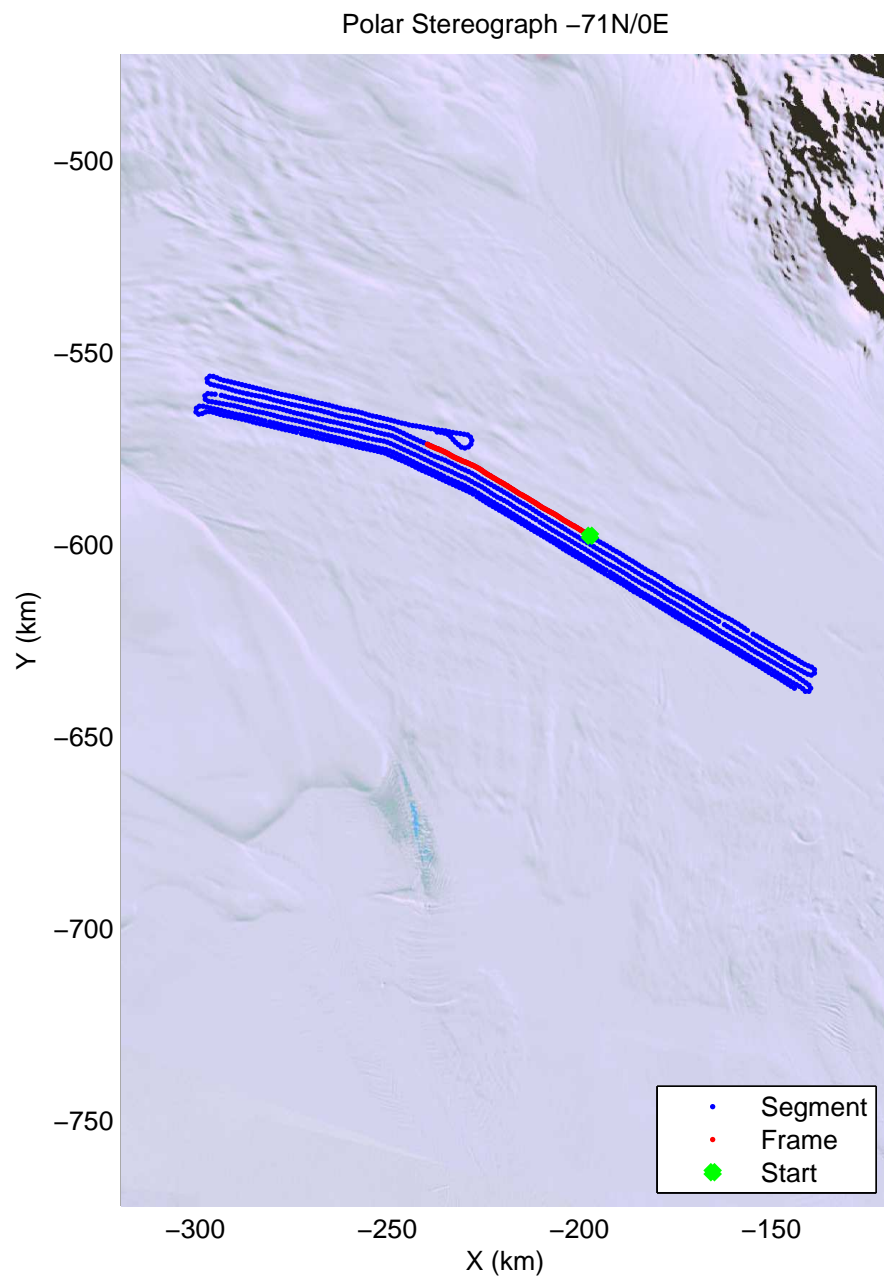
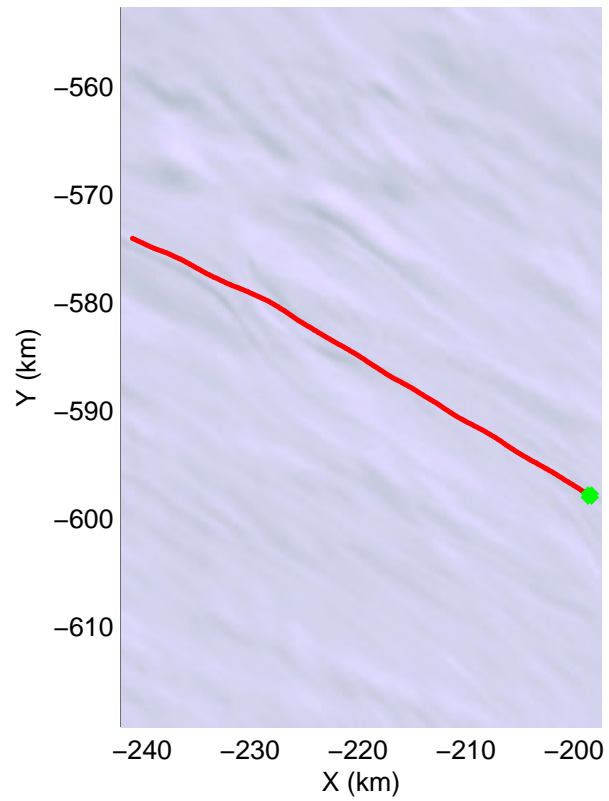
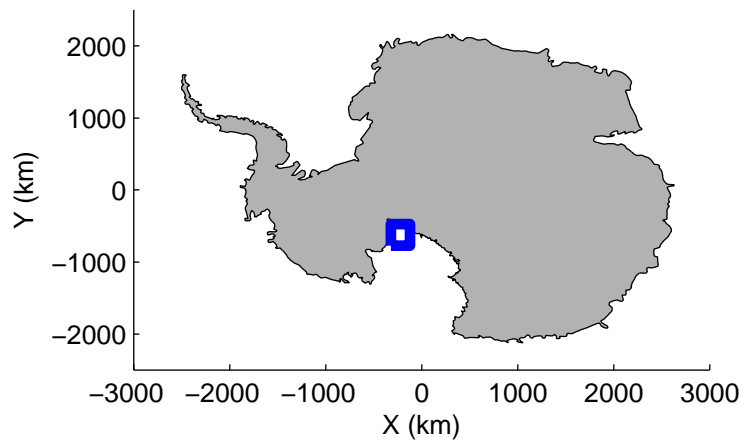
mcords4 2013\_Antarctica\_Basler: "Whillans SLW Dense Grid" 20131219\_02\_016: 03:00:07.5 to 03:12:18.6 GPS




mcords4 2013\_Antarctica\_Basler: "Whillans SLW Dense Grid" 20131219\_02\_016: 03:00:07.5 to 03:12:18.6 GPS






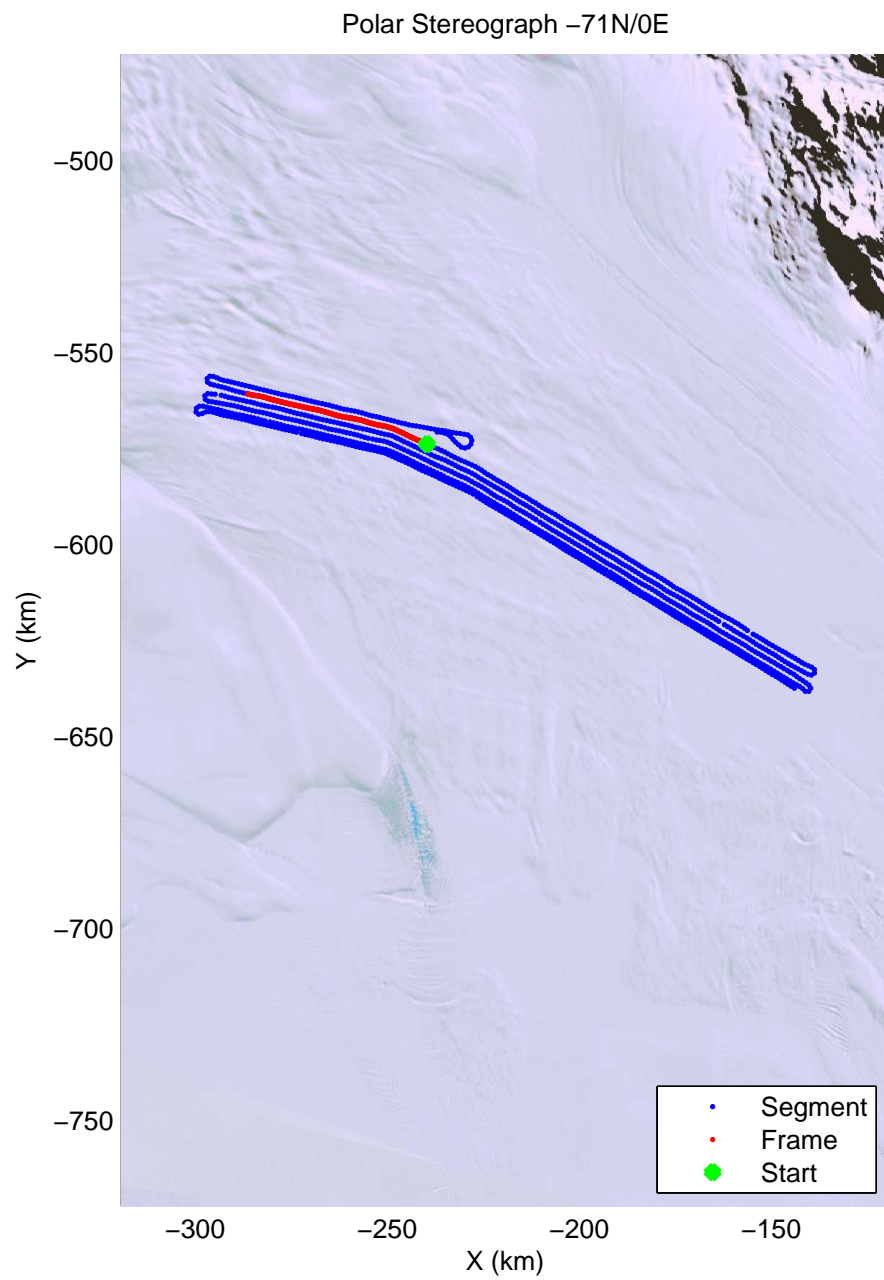
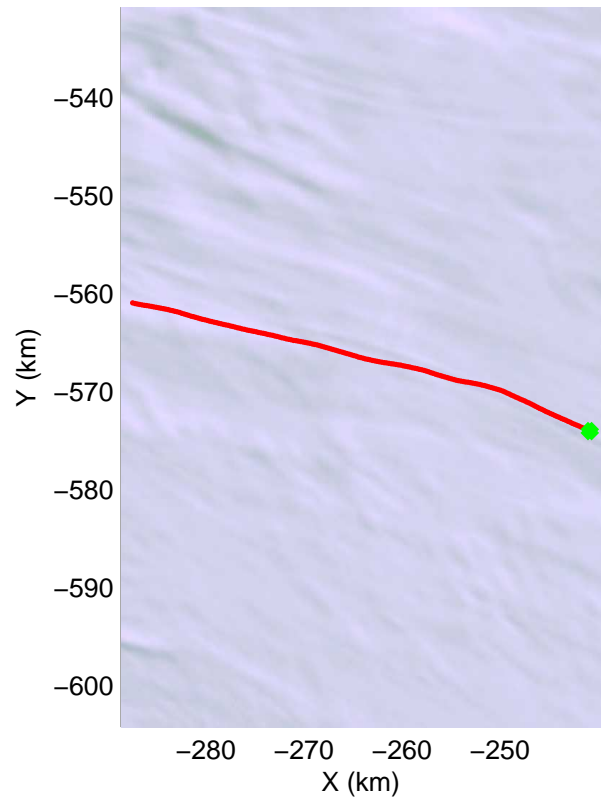
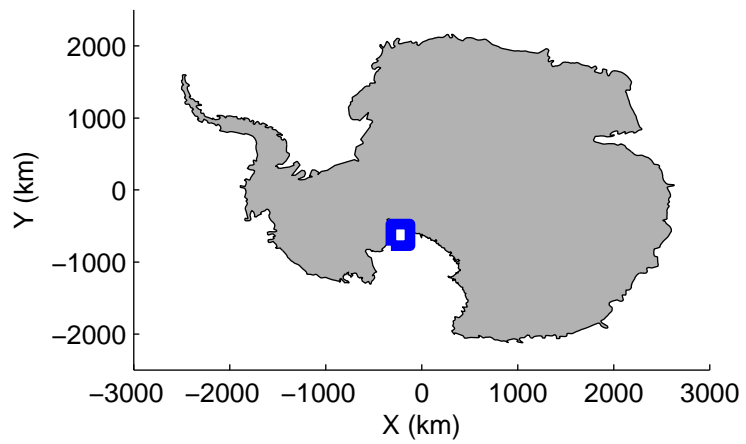


mcords4 2013\_Antarctica\_Basler: "Whillans SLW Dense Grid" 20131219\_02\_017: 03:12:19.2 to 03:24:42.9 GPS




mcords4 2013\_Antarctica\_Basler: "Whillans SLW Dense Grid" 20131219\_02\_017: 03:12:19.2 to 03:24:42.9 GPS




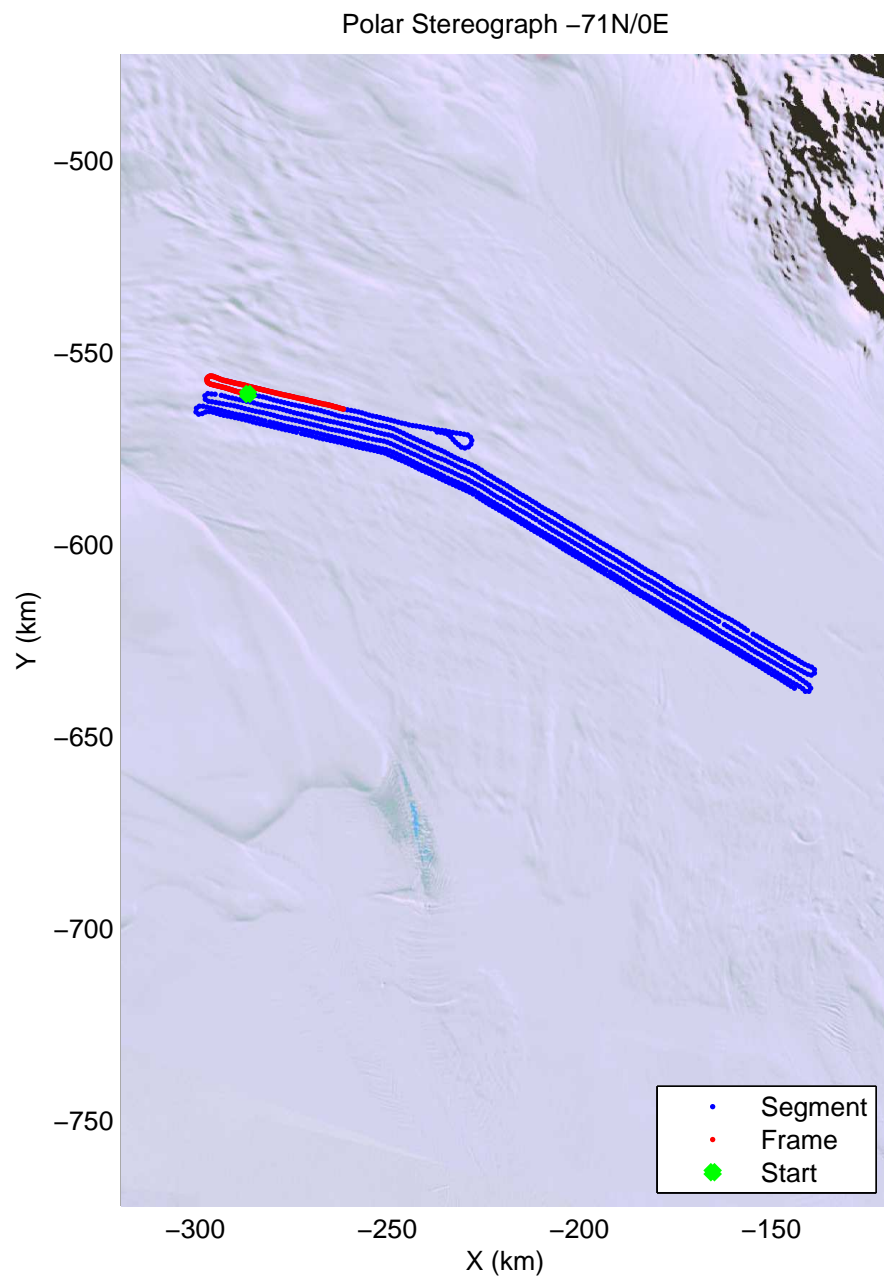

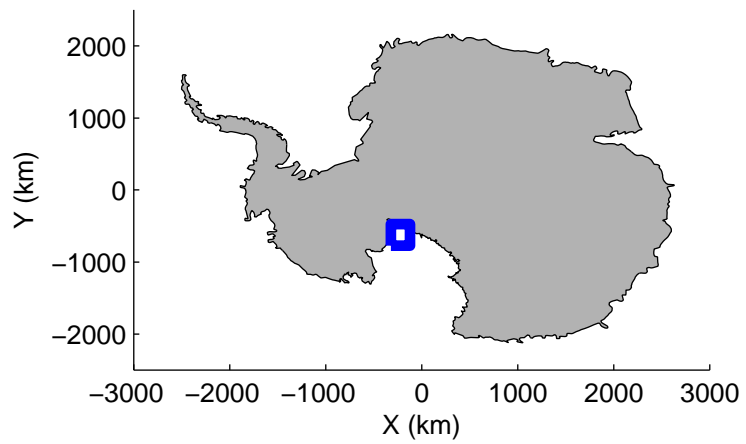


mcords4 2013\_Antarctica\_Basler: "Whillans SLW Dense Grid" 20131219\_02\_018: 03:24:43.4 to 03:37:00.2 GPS




mcords4 2013\_Antarctica\_Basler: "Whillans SLW Dense Grid" 20131219\_02\_018: 03:24:43.4 to 03:37:00.2 GPS






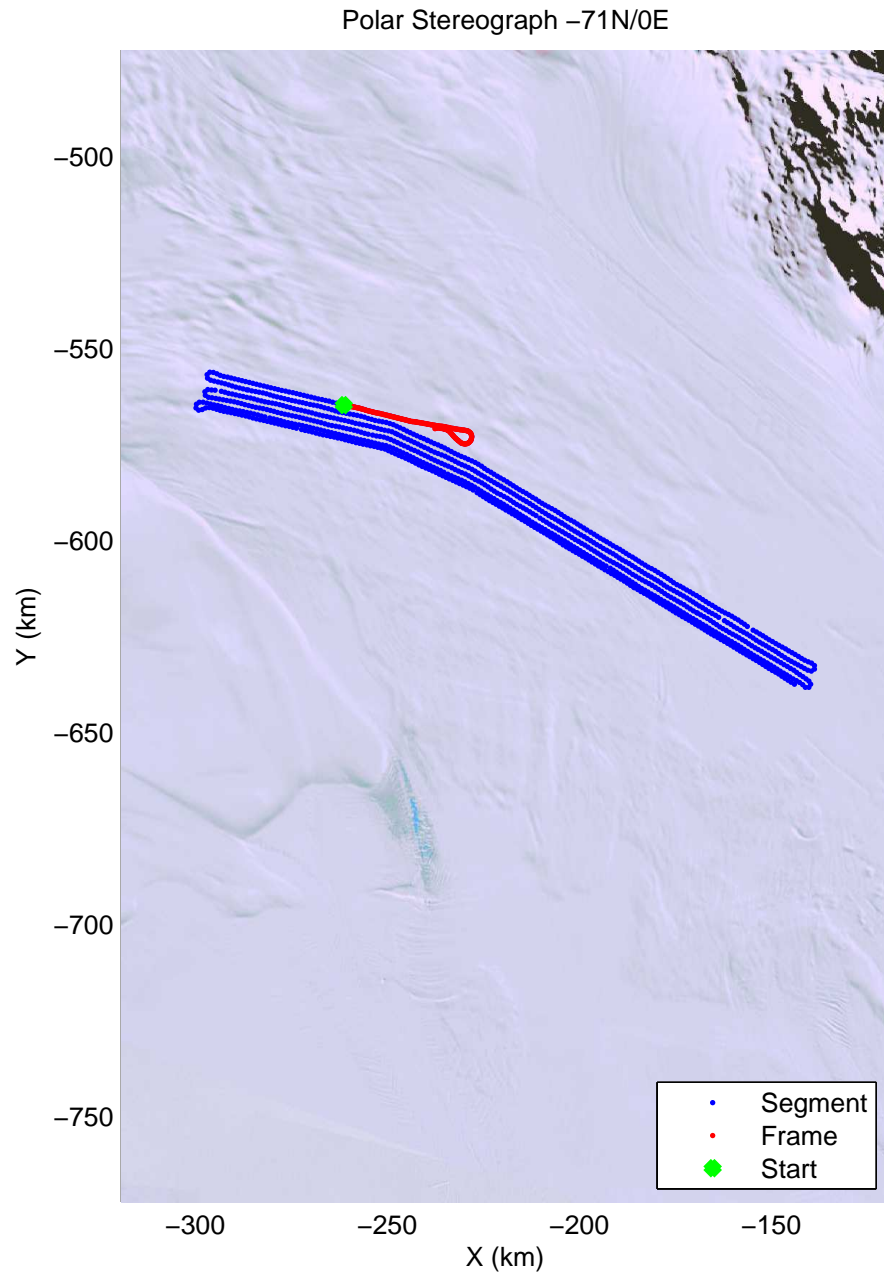
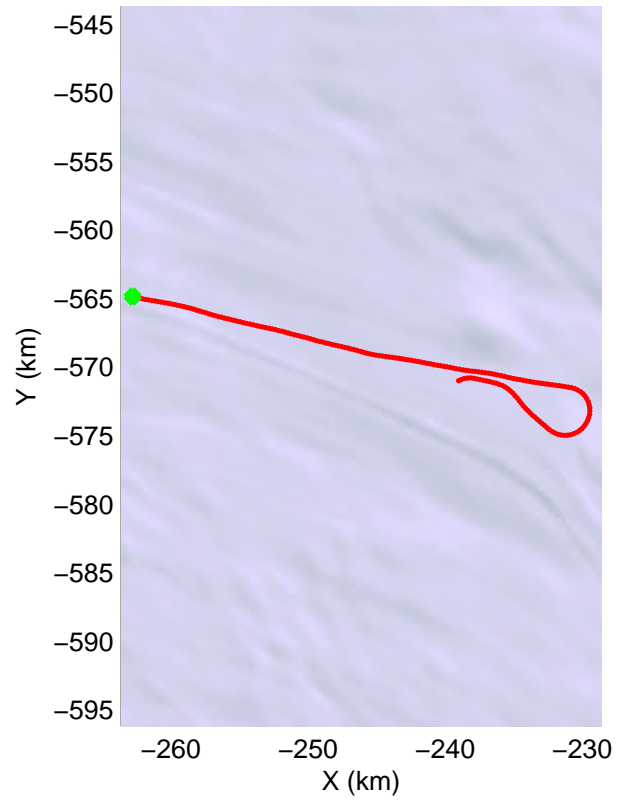
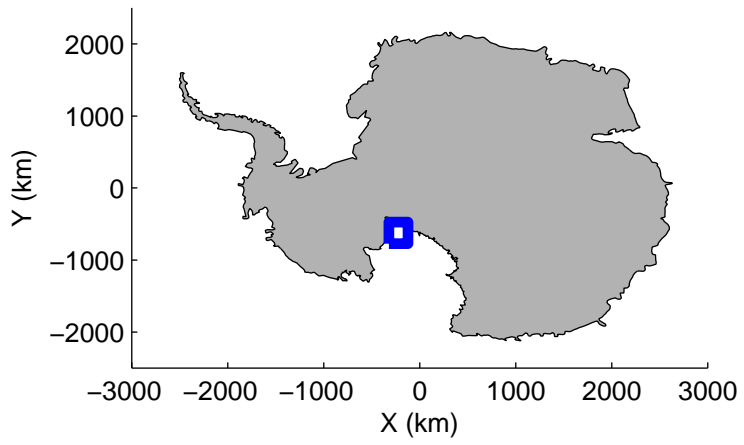
mcords4 2013\_Antarctica\_Basler: "Whillans SLW Dense Grid" 20131219\_02\_019: 03:37:00.7 to 03:49:04.0 GPS






mcords4 2013\_Antarctica\_Basler: "Whillans SLW Dense Grid" 20131219\_02\_019: 03:37:00.7 to 03:49:04.0 GPS





mcords4 2013\_Antarctica\_Basler: "Whillans SLW Dense Grid" 20131219\_02\_020: 03:49:04.5 to 04:01:09.8 GPS



mcords4 2013\_Antarctica\_Basler: "Whillans SLW Dense Grid" 20131219\_02\_020: 03:49:04.5 to 04:01:09.8 GPS

