

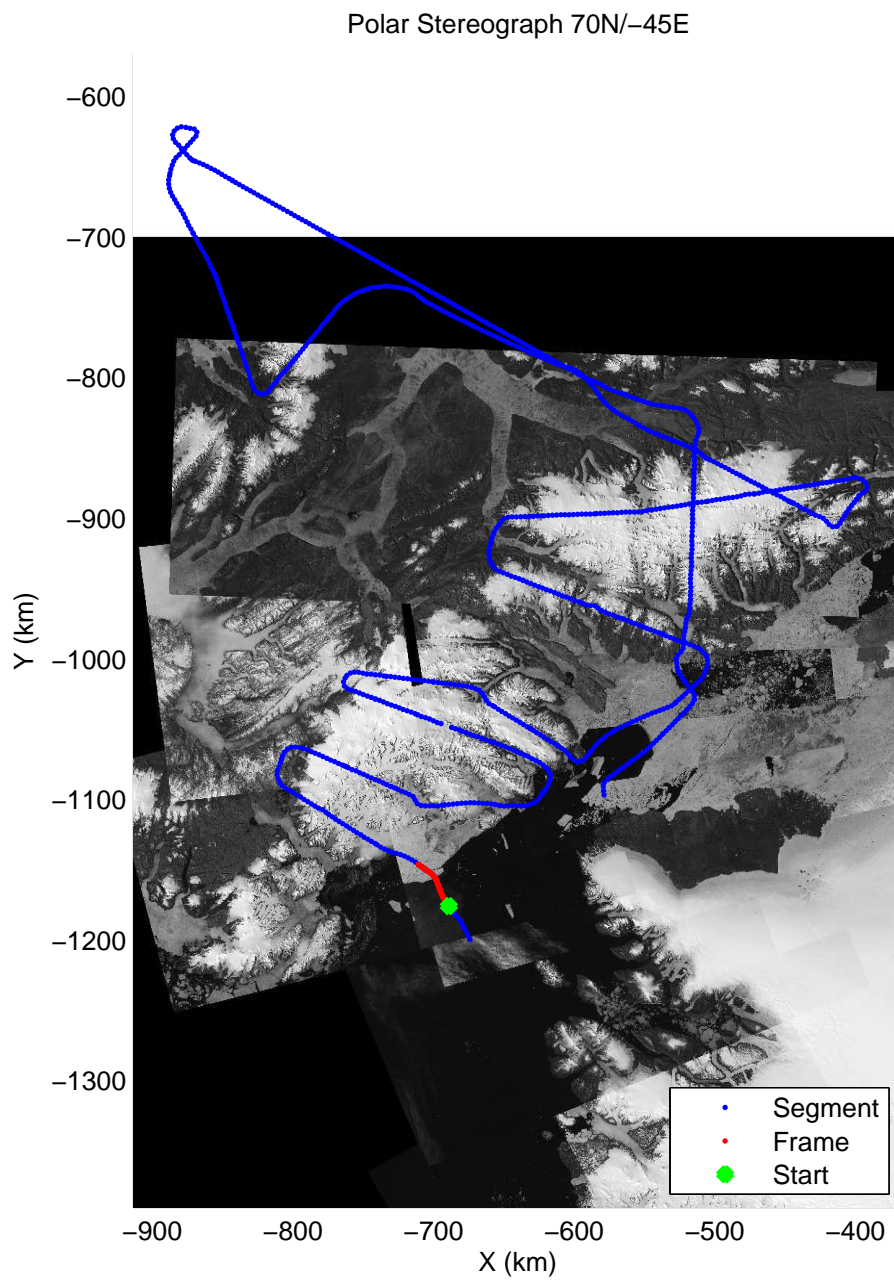

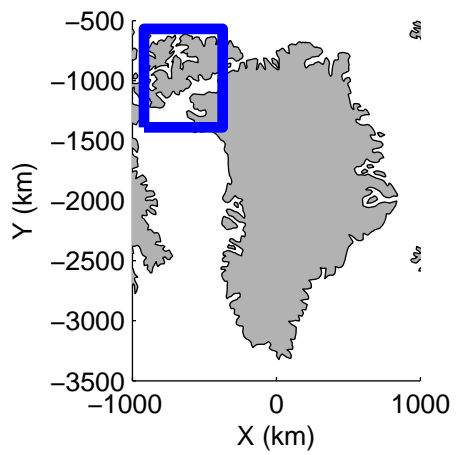


Data Frame ID: 20120517\_02\_001




Data Frame ID: 20120517\_02\_001




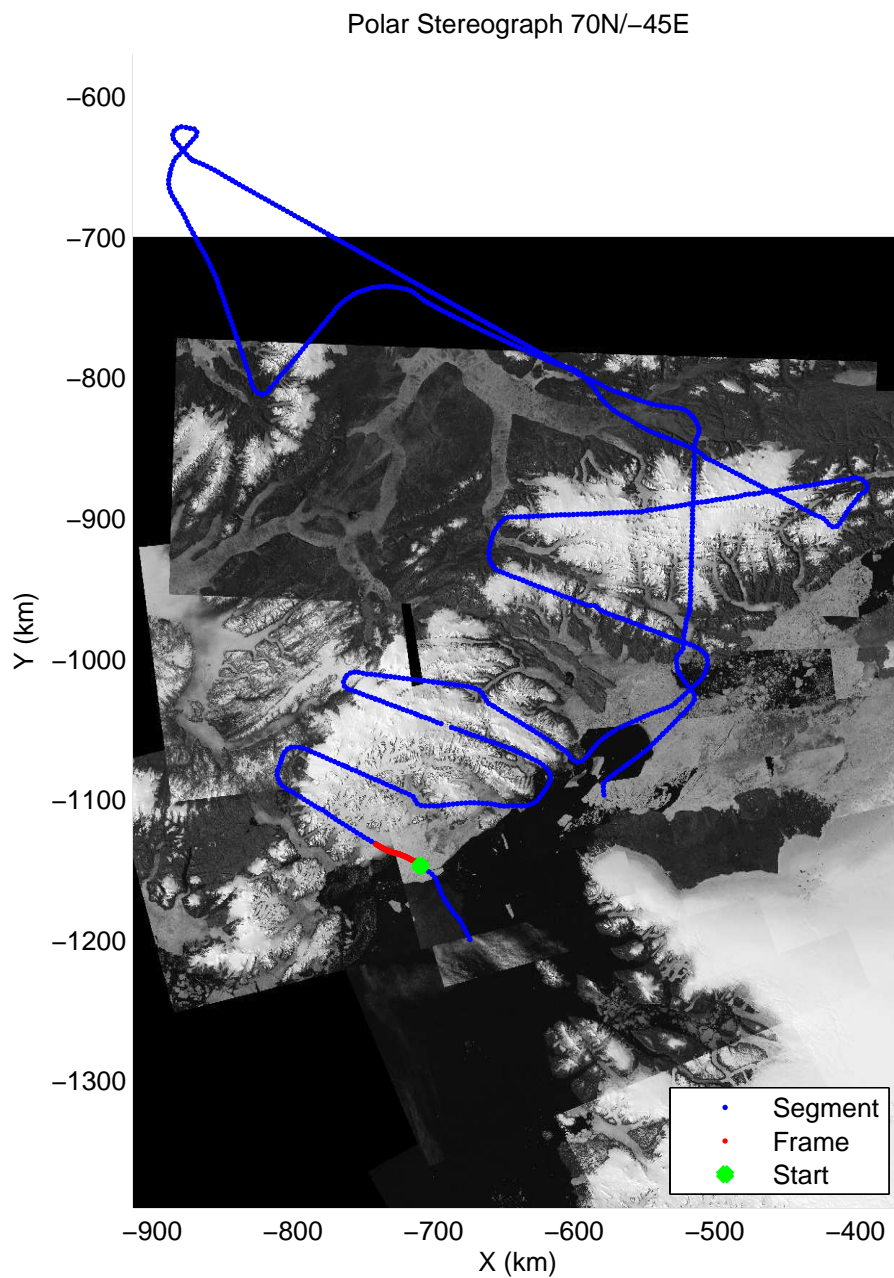

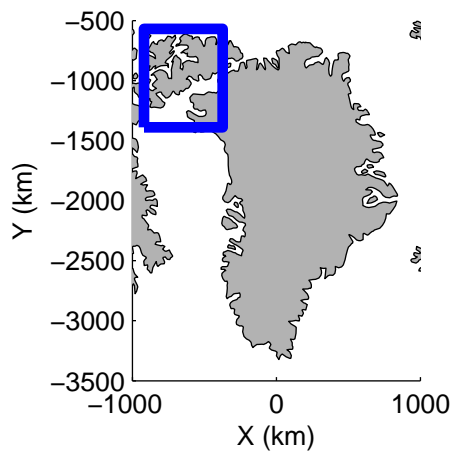


Data Frame ID: 20120517\_02\_002




Data Frame ID: 20120517\_02\_002






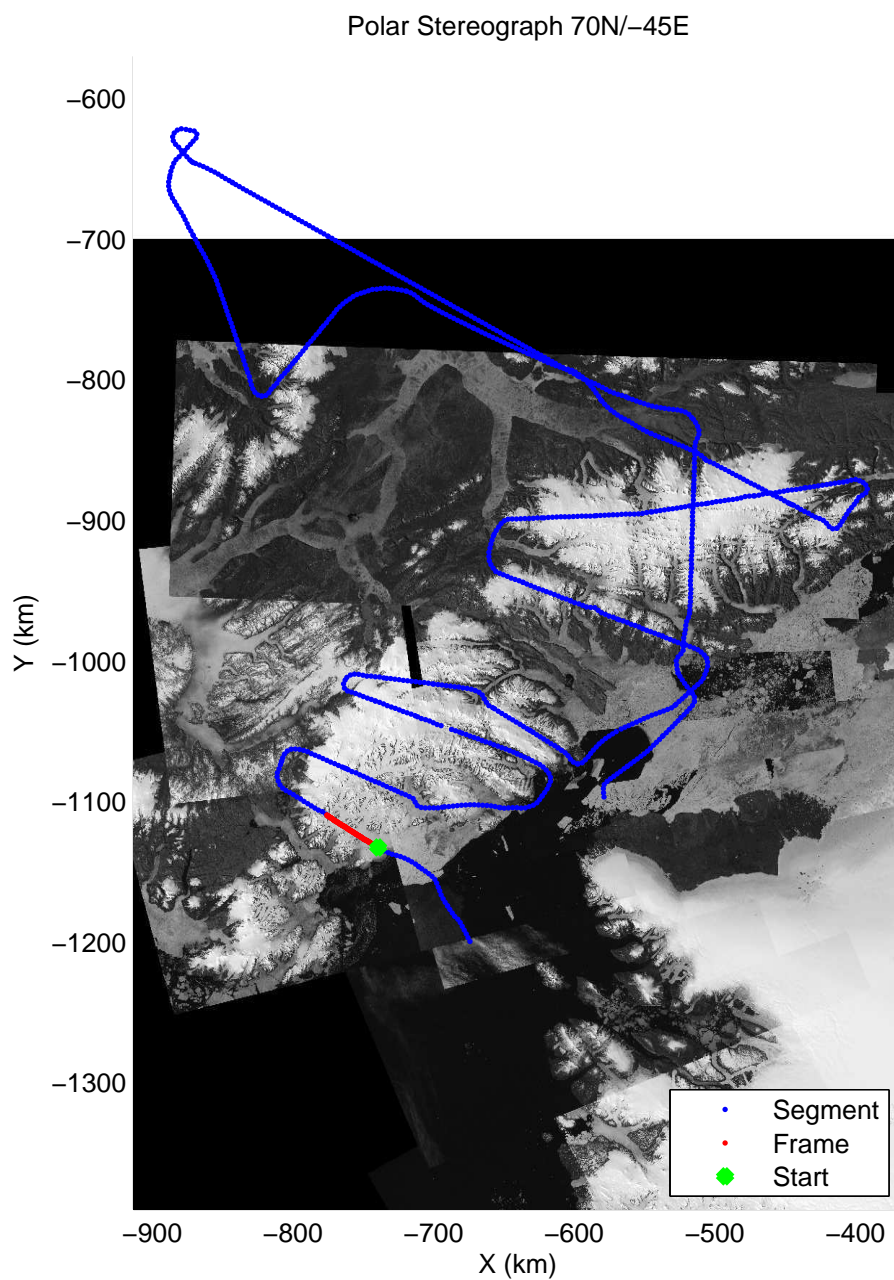

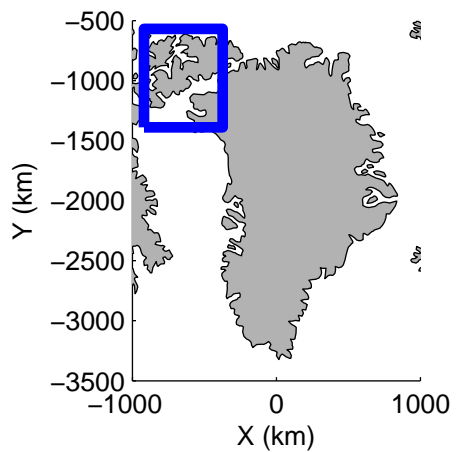
Data Frame ID: 20120517\_02\_003






Data Frame ID: 20120517\_02\_003




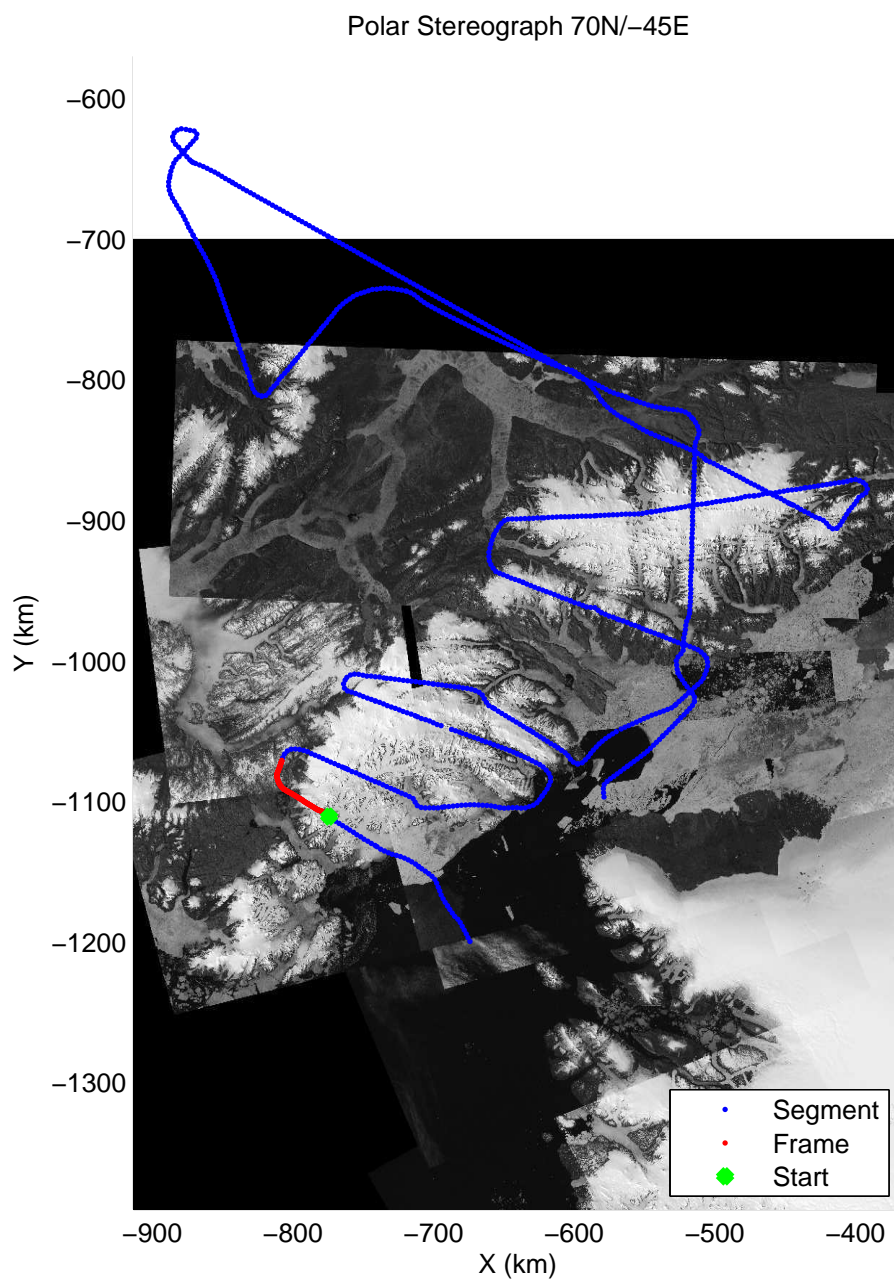

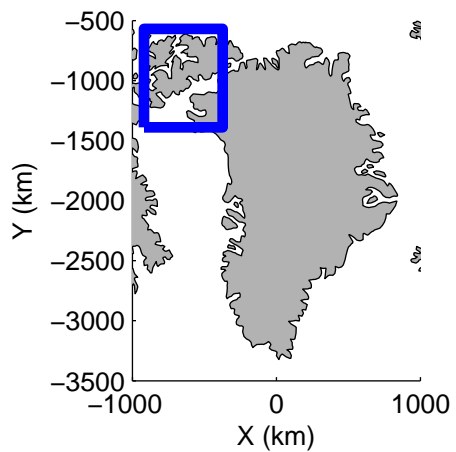


Data Frame ID: 20120517\_02\_004




Data Frame ID: 20120517\_02\_004






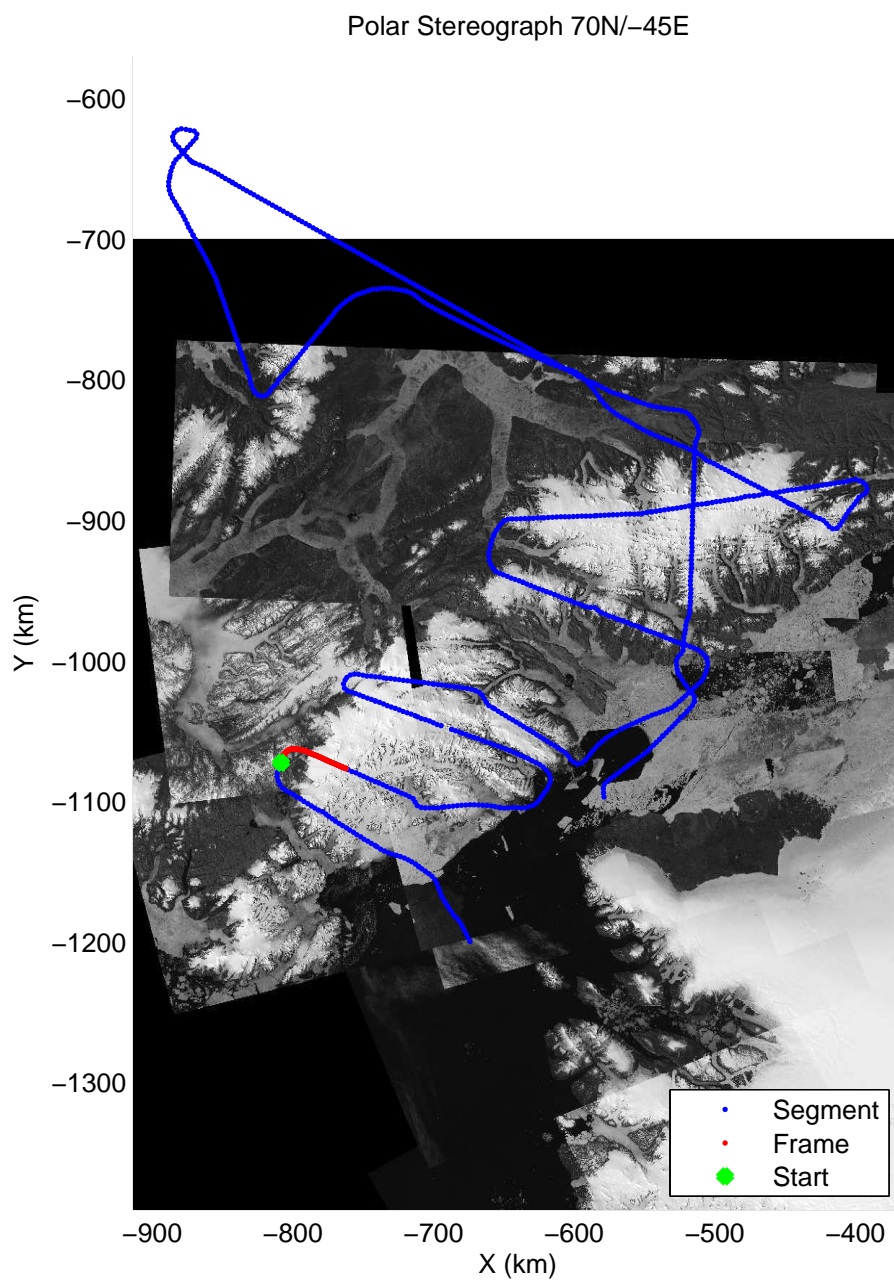

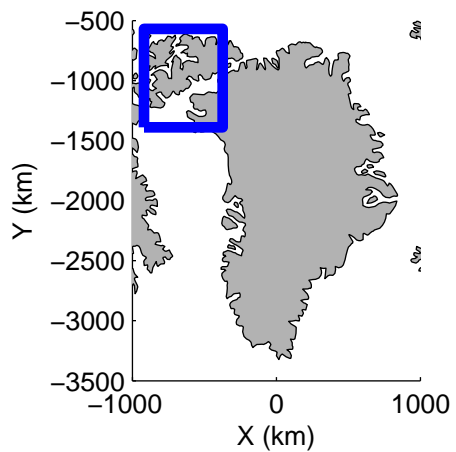
Data Frame ID: 20120517\_02\_005



Data Frame ID: 20120517\_02\_005




0.00 km	12.33 km	24.63 km	distance	36.91 km	49.21 km	61.51 km
77.519 N	77.511 N	77.504 N	latitude	77.493 N	77.531 N	77.634 N
80.068 W	80.572 W	81.080 W	longitude	81.585 W	82.043 W	82.219 W




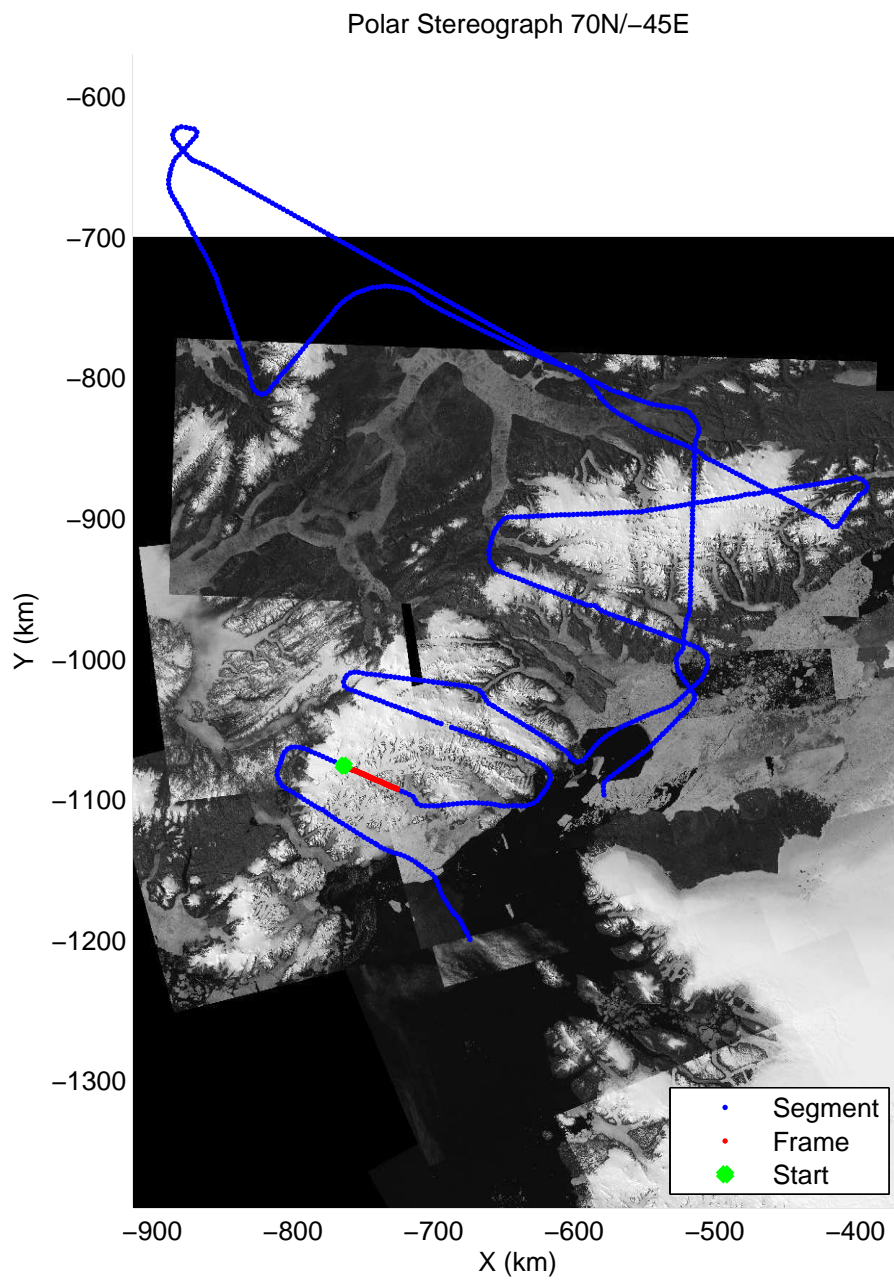
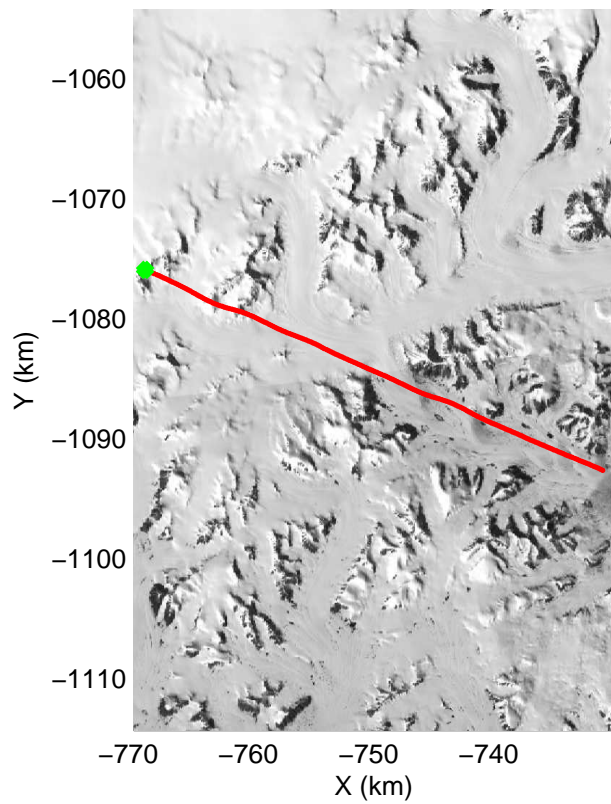
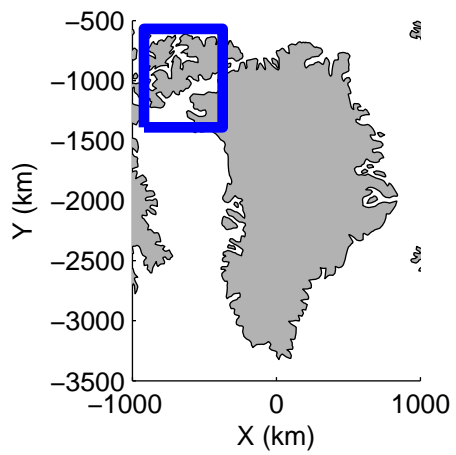


Data Frame ID: 20120517\_02\_006




Data Frame ID: 20120517\_02\_006






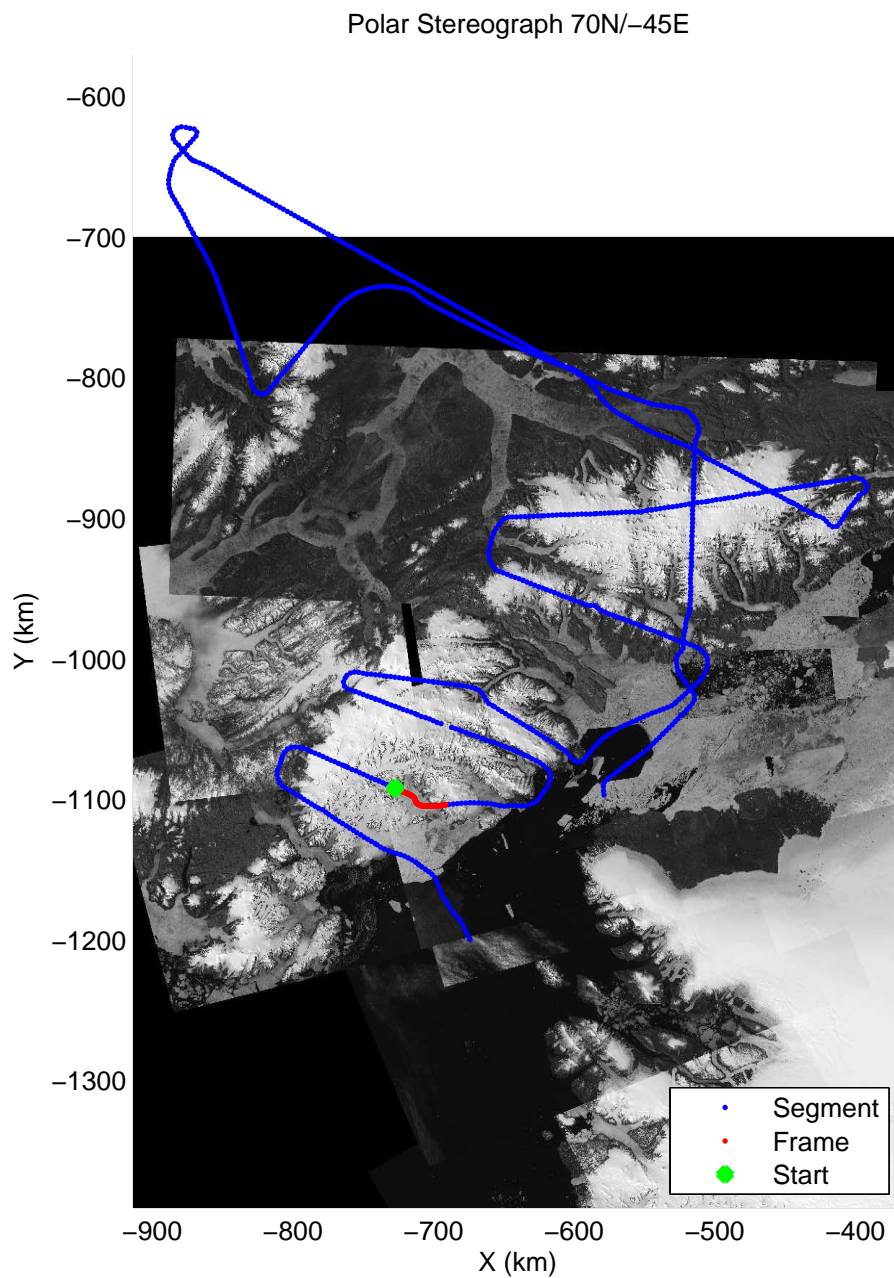

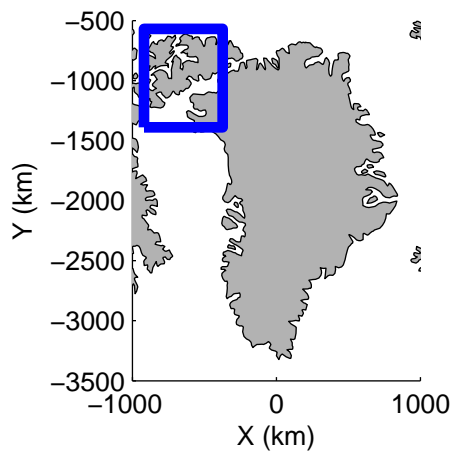
Data Frame ID: 20120517\_02\_007




Data Frame ID: 20120517\_02\_007




0.00 km	8.51 km	17.00 km	distance	25.52 km	34.01 km	42.50 km
77.834 N	77.849 N	77.864 N	latitude	77.878 N	77.892 N	77.907 N
80.562 W	80.208 W	79.855 W	longitude	79.497 W	79.143 W	78.787 W



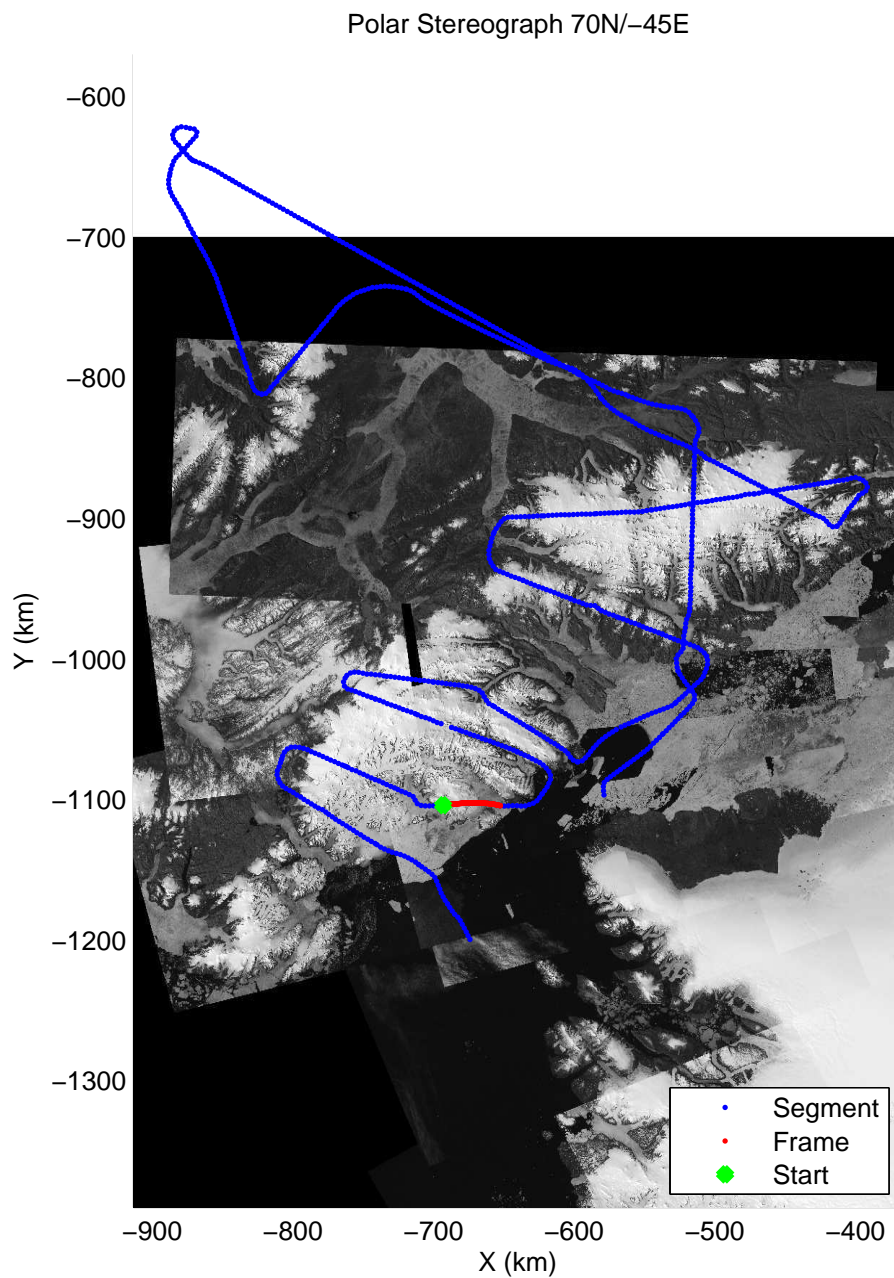
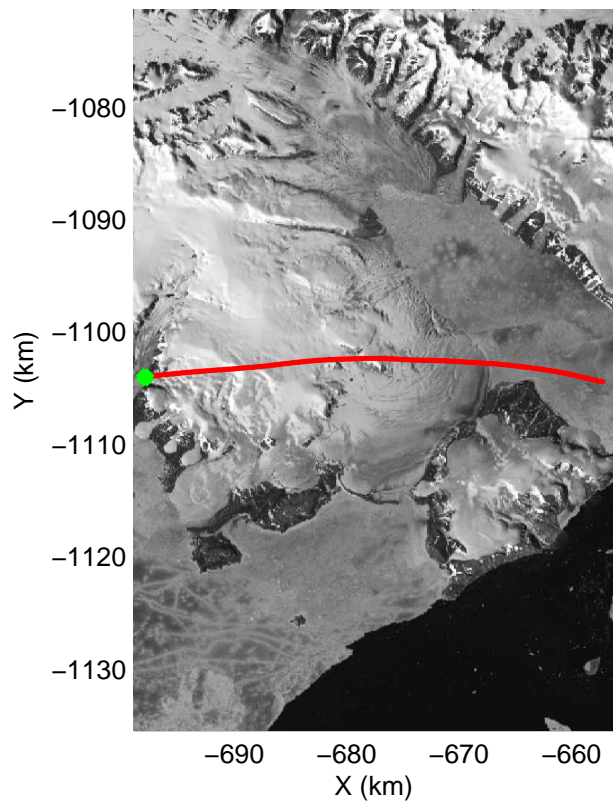
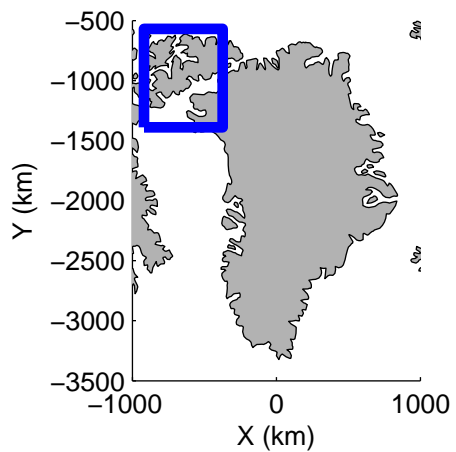
Data Frame ID: 20120517\_02\_008




Data Frame ID: 20120517\_02\_008






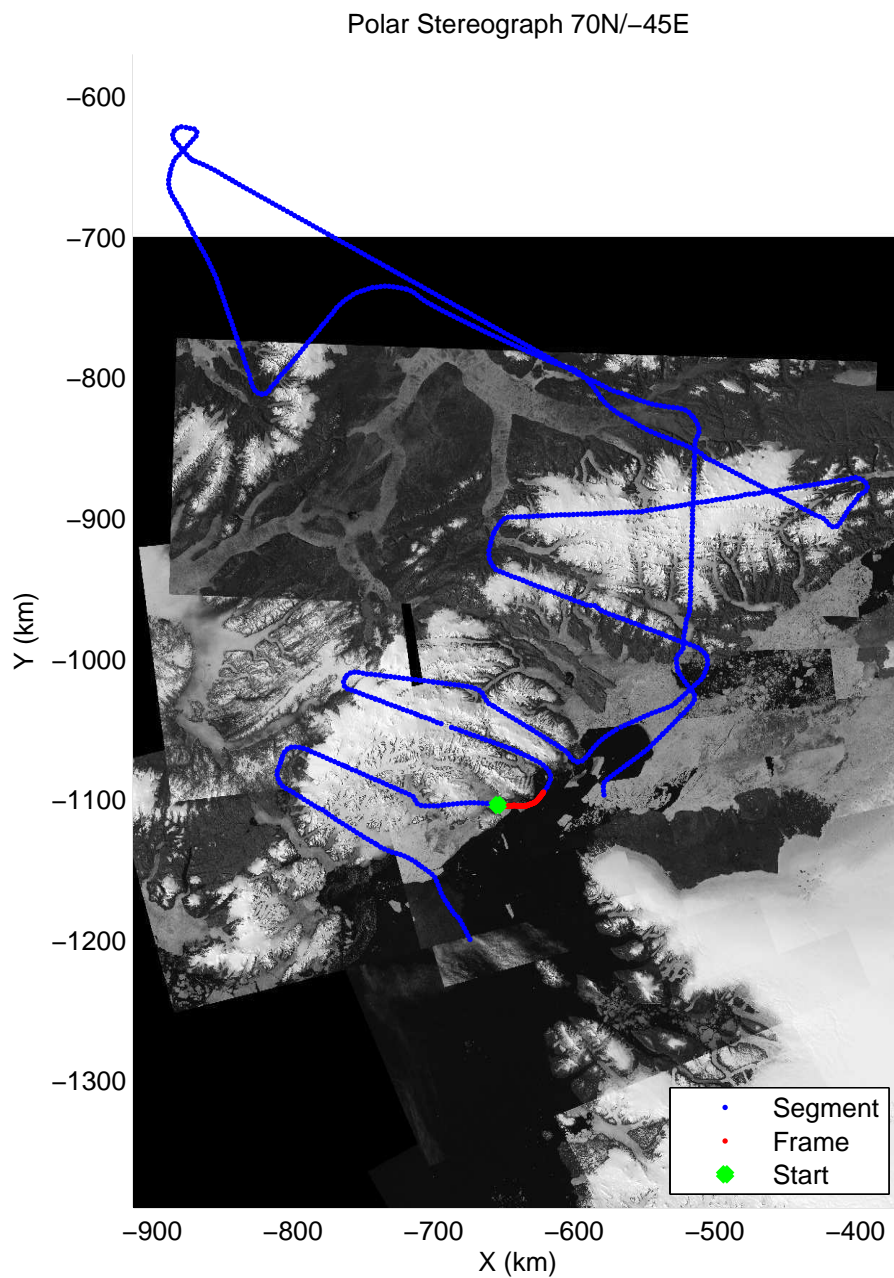
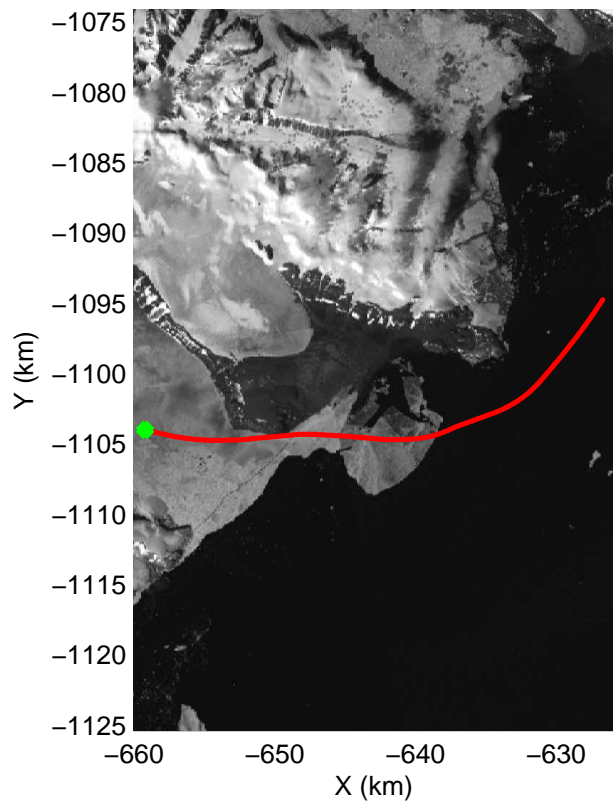
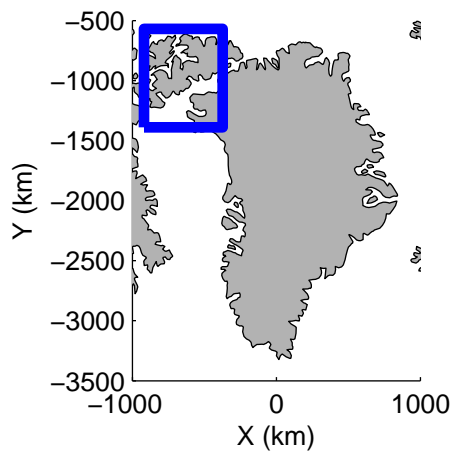


Data Frame ID: 20120517\_02\_009




Data Frame ID: 20120517\_02\_009




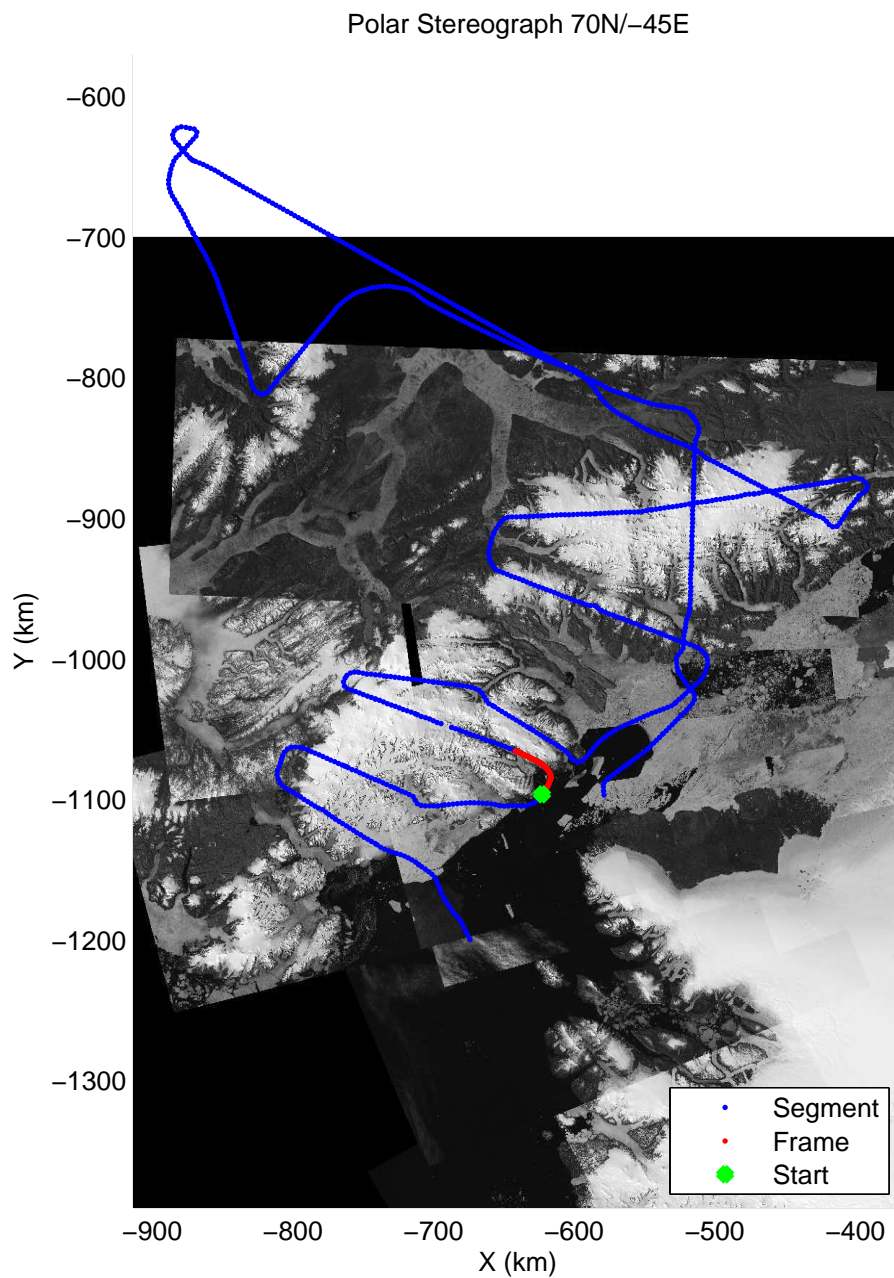
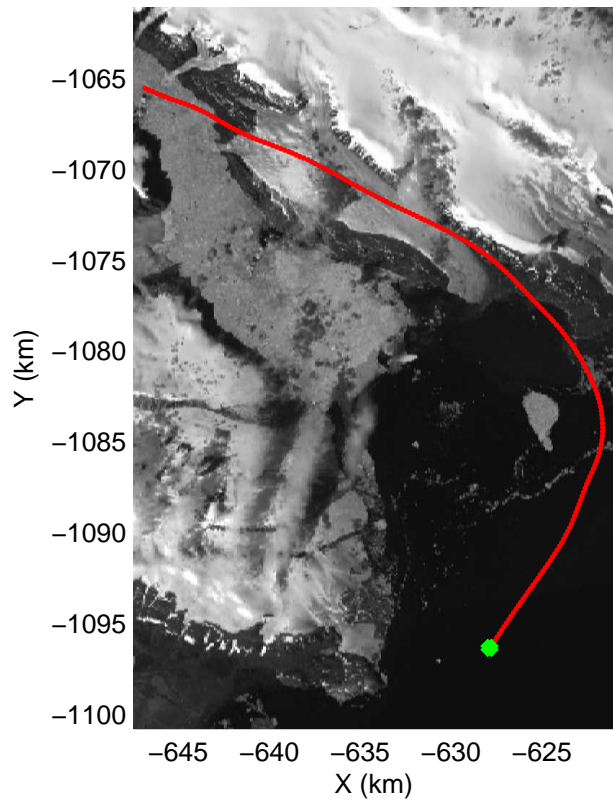
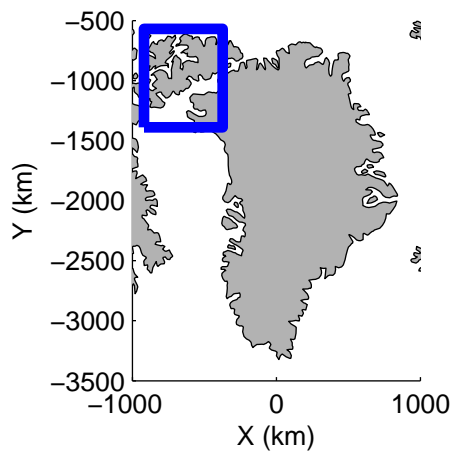


Data Frame ID: 20120517\_02\_010




Data Frame ID: 20120517\_02\_010






Data Frame ID: 20120517\_02\_011

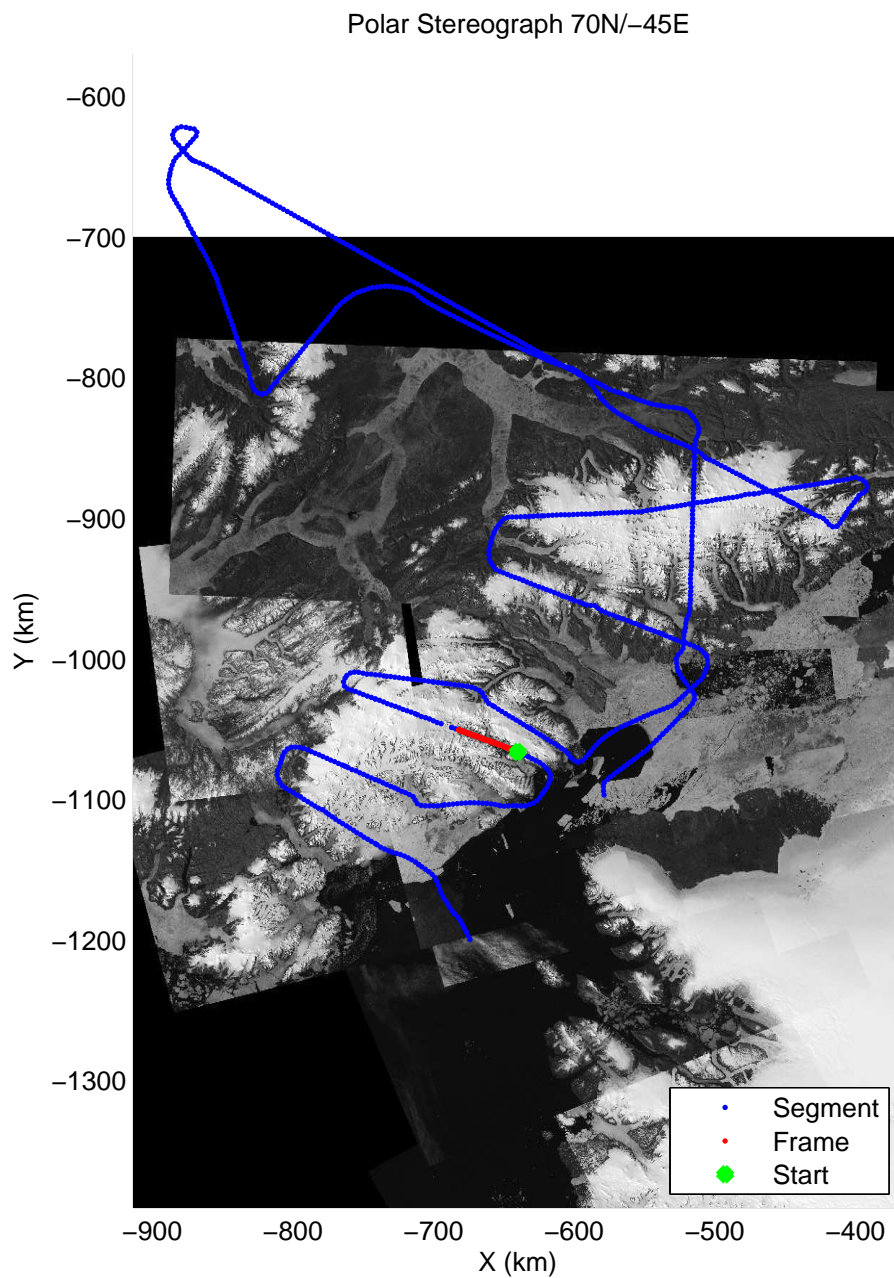
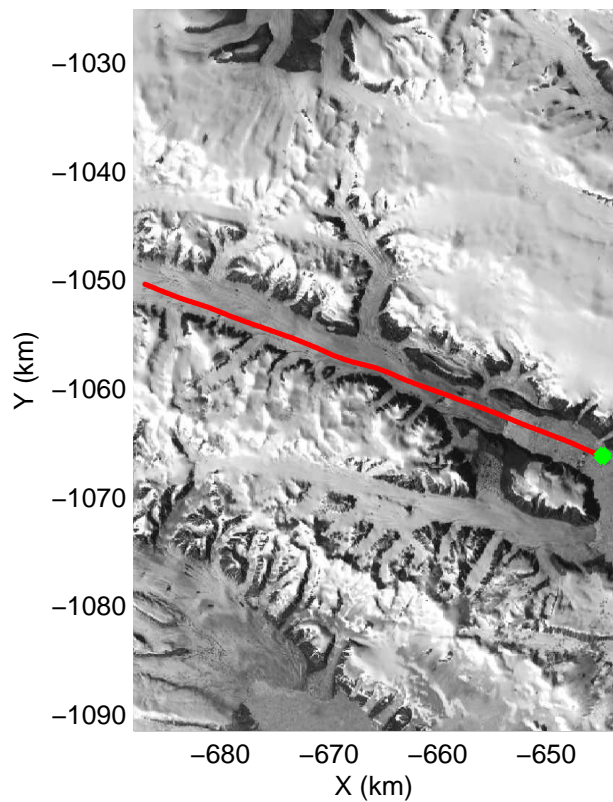
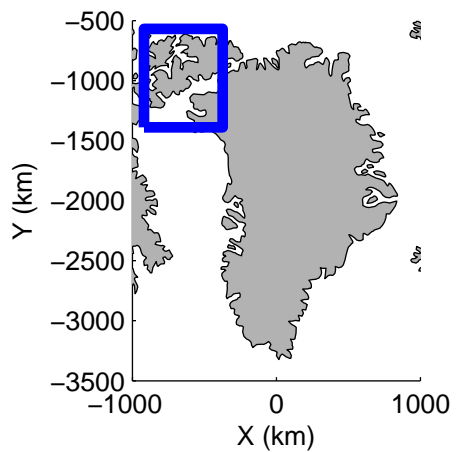


0.00 km	9.51 km	19.02 km	distance	28.53 km	38.00 km	47.50 km
78.373 N	78.458 N	78.526 N	latitude	78.544 N	78.539 N	78.528 N
74.816 W	74.800 W	75.012 W	longitude	75.427 W	75.853 W	76.276 W




Data Frame ID: 20120517\_02\_011




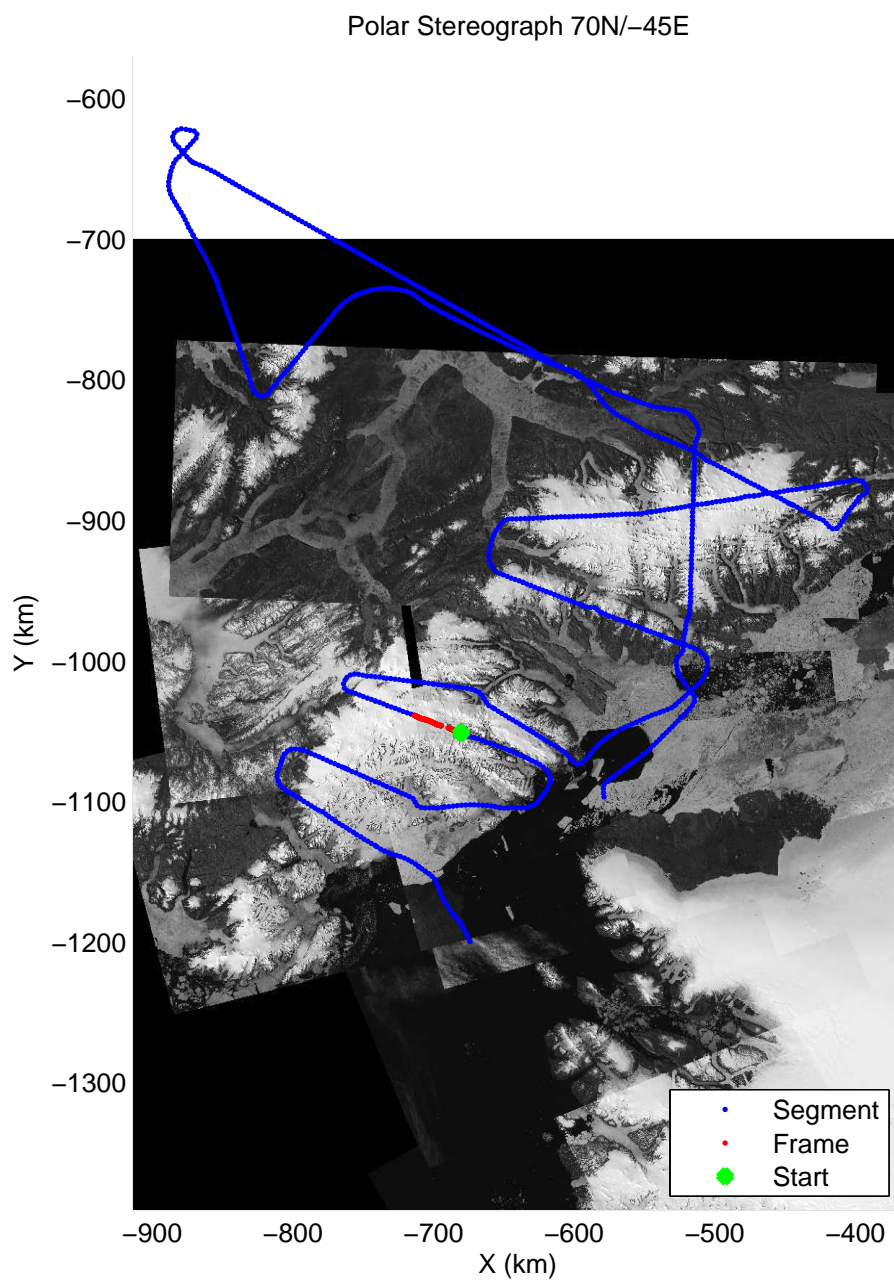

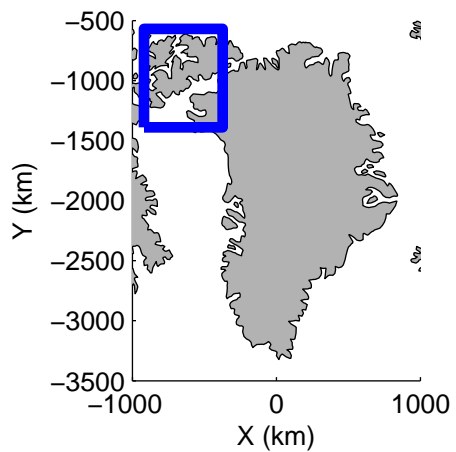


Data Frame ID: 20120517\_02\_012




Data Frame ID: 20120517\_02\_012




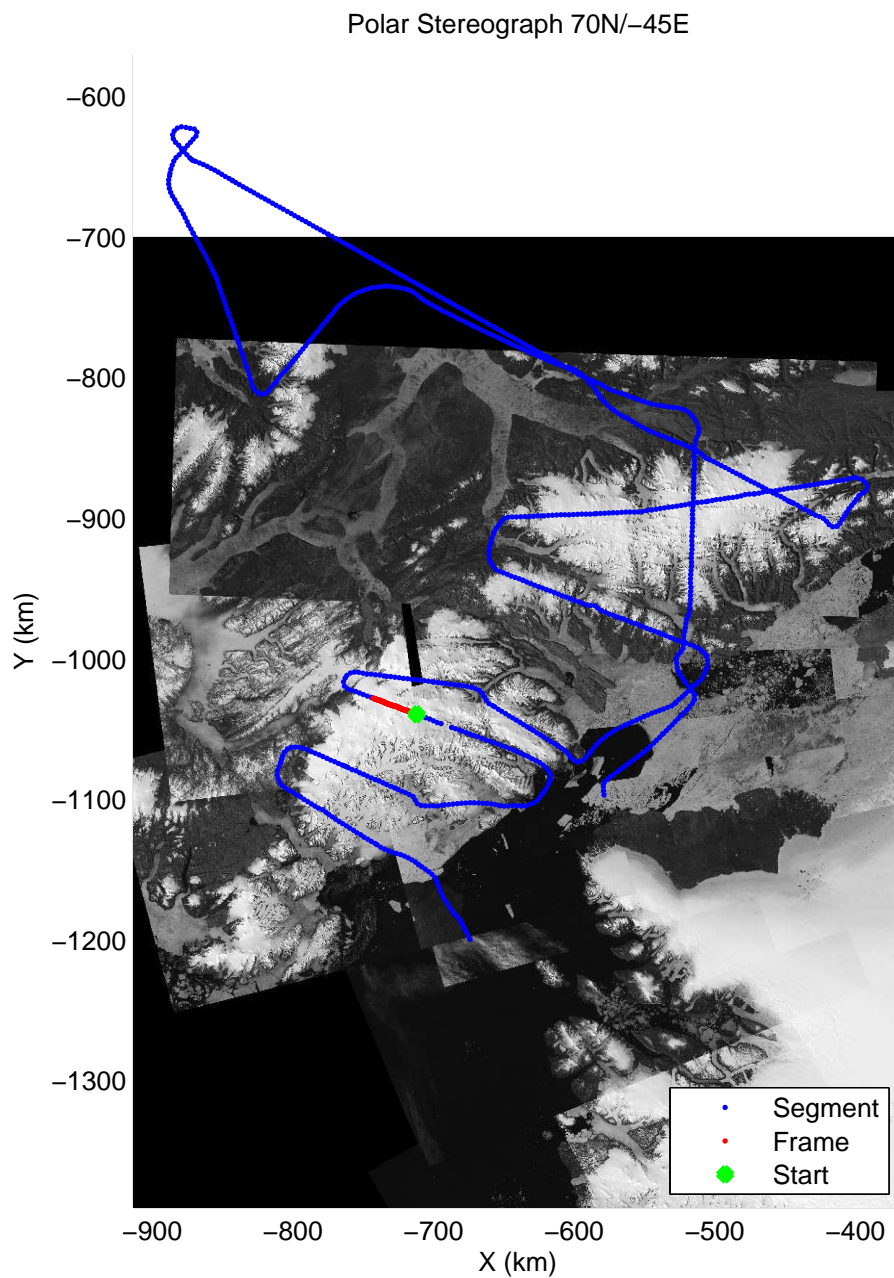
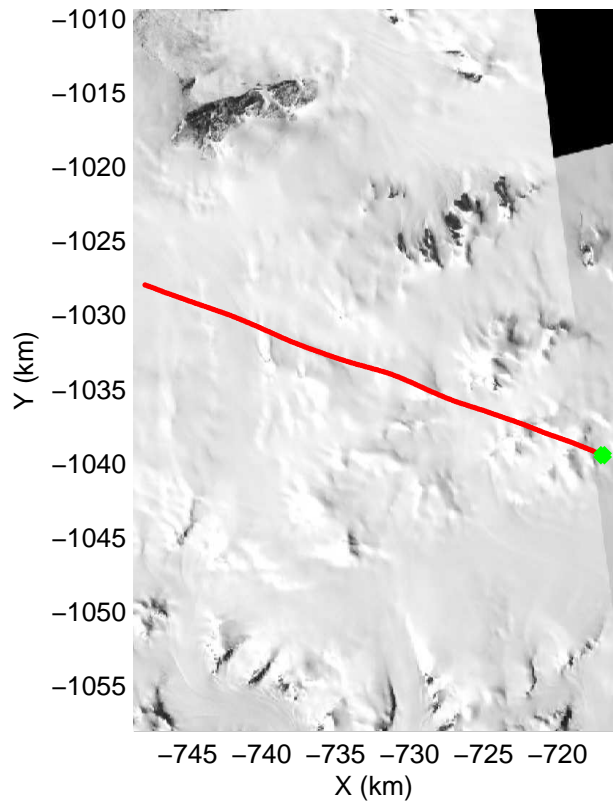
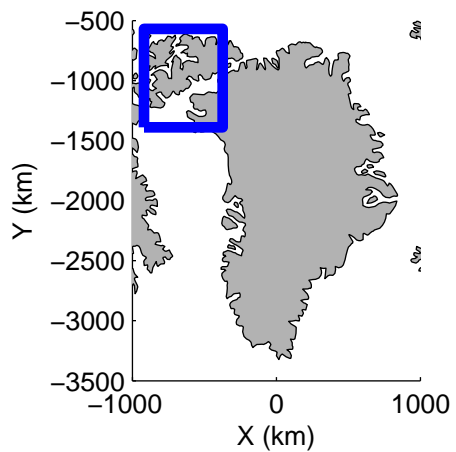


Data Frame ID: 20120517\_02\_013




Data Frame ID: 20120517\_02\_013






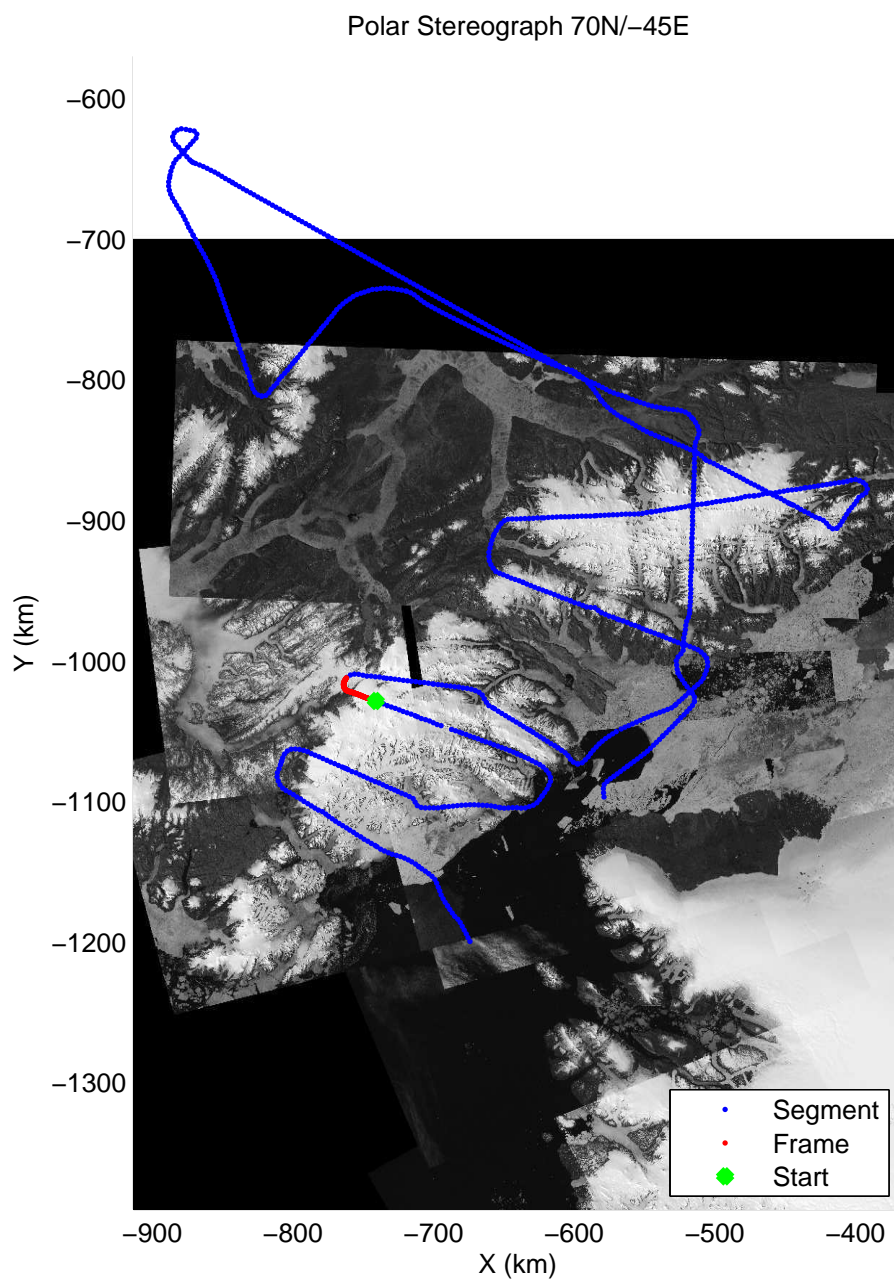
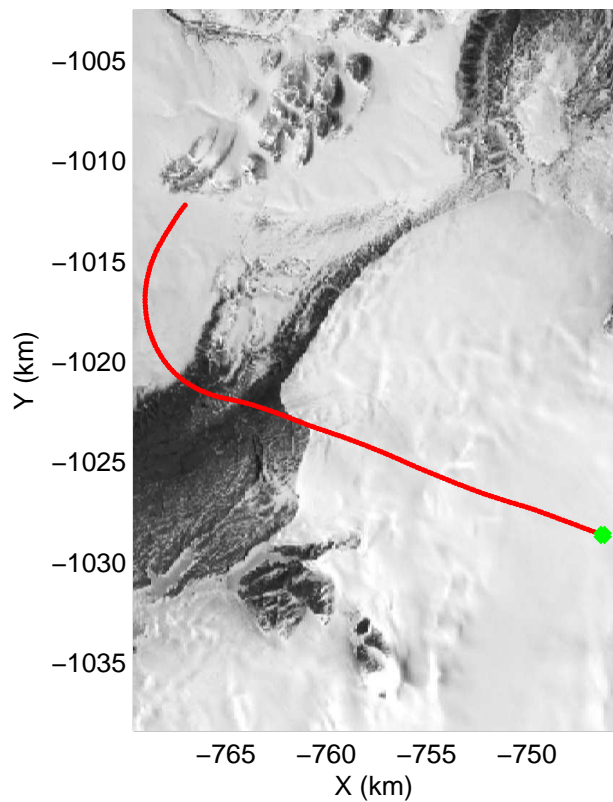
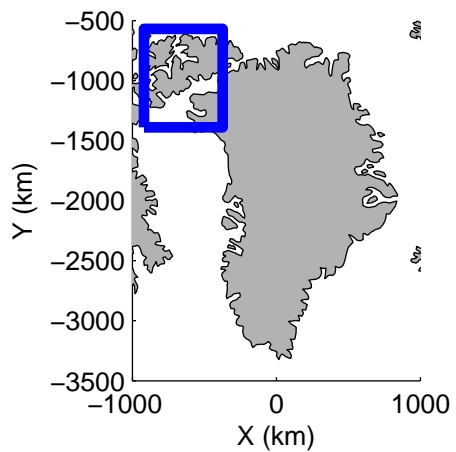


Data Frame ID: 20120517\_02\_014




Data Frame ID: 20120517\_02\_014




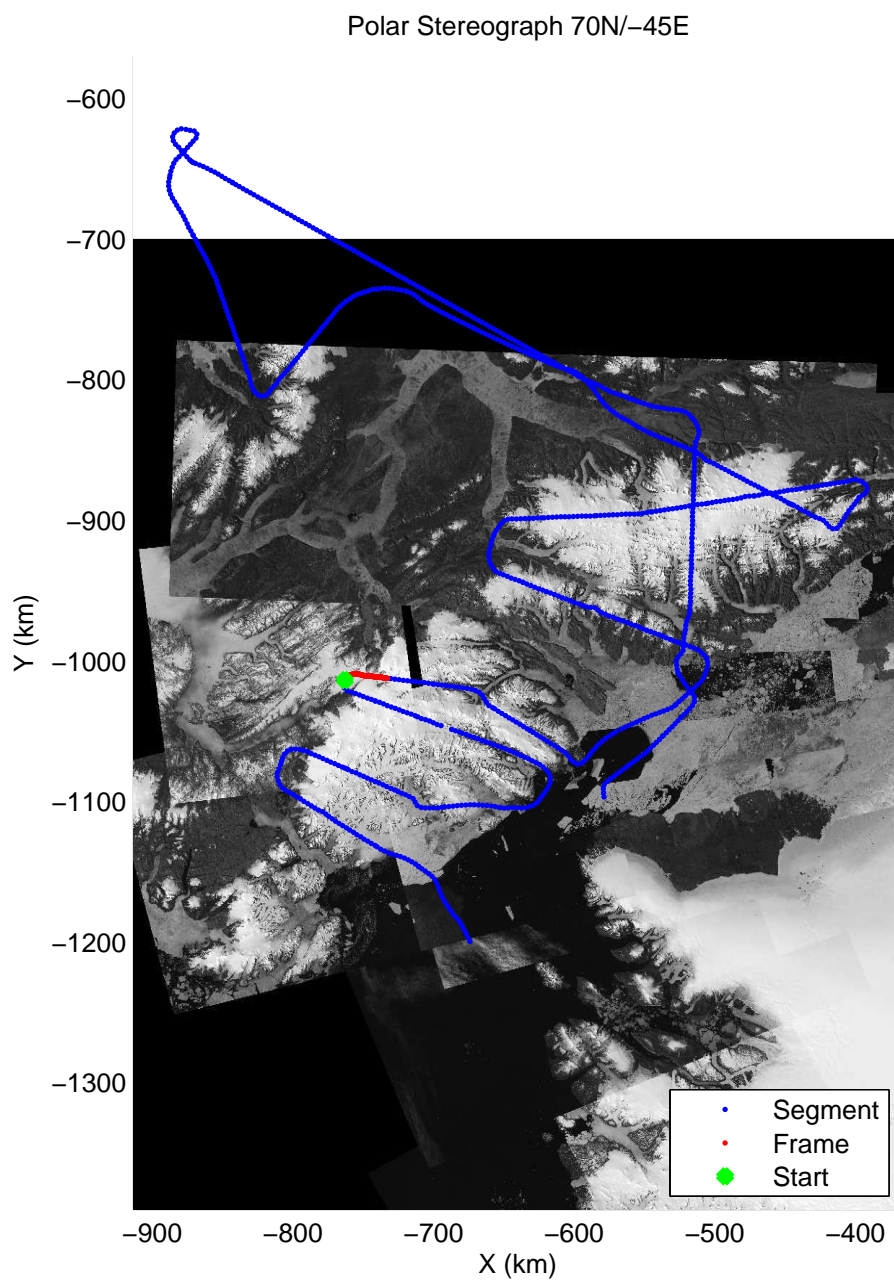
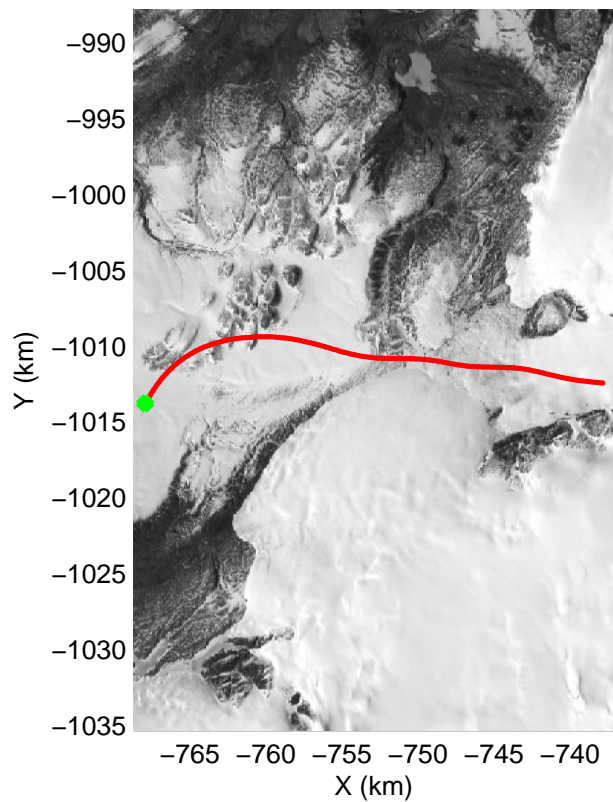
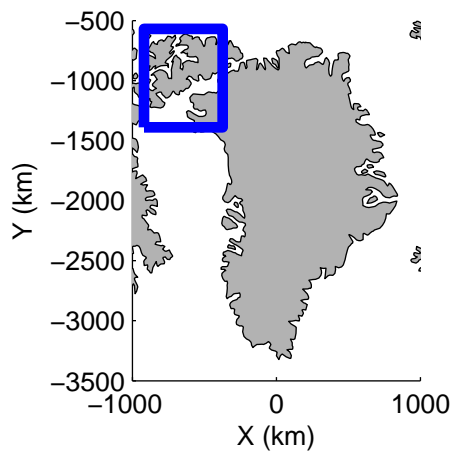


Data Frame ID: 20120517\_02\_015




Data Frame ID: 20120517\_02\_015






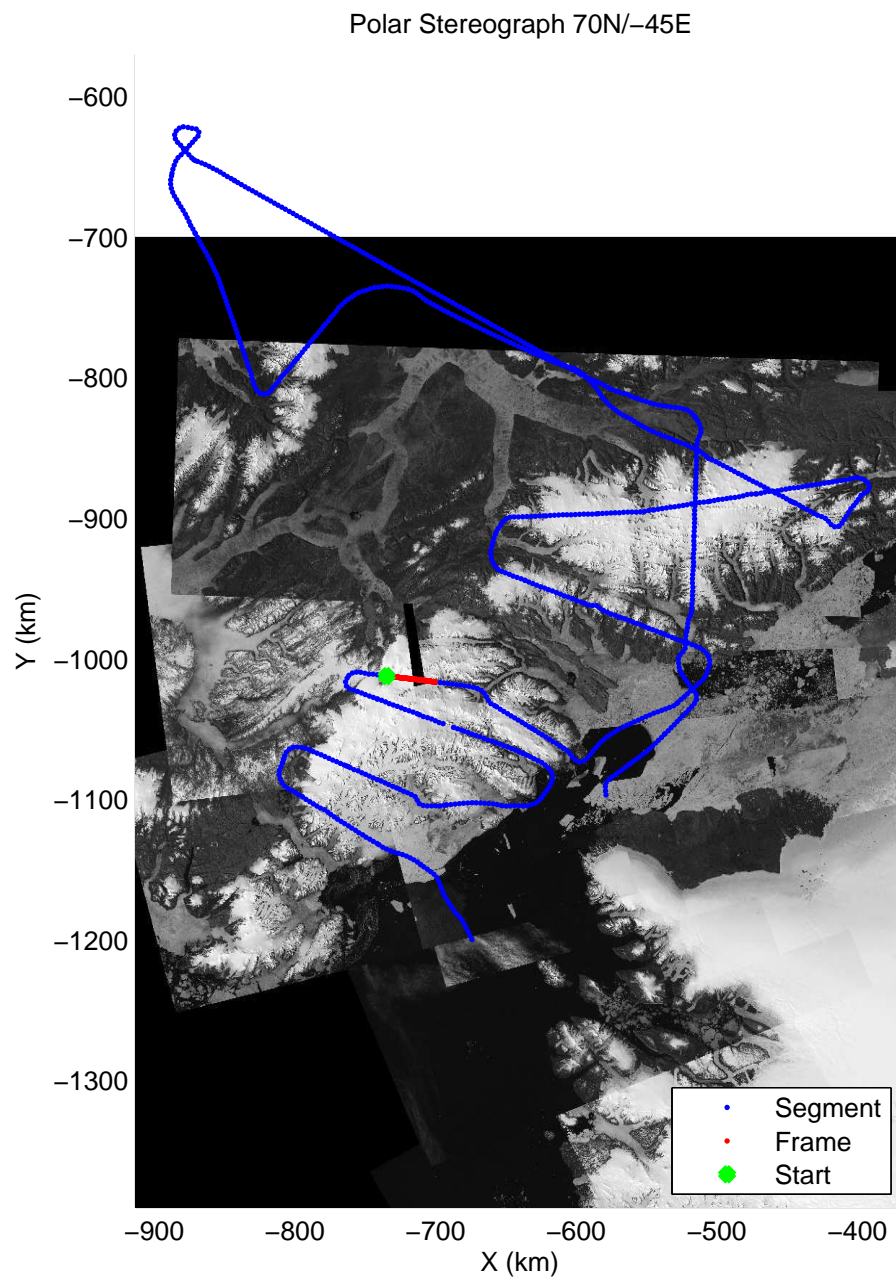

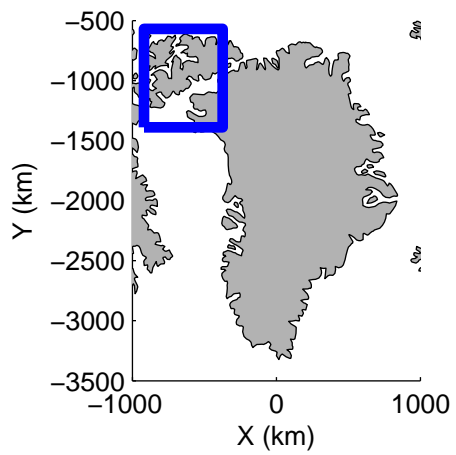
Data Frame ID: 20120517\_02\_016




Data Frame ID: 20120517\_02\_016






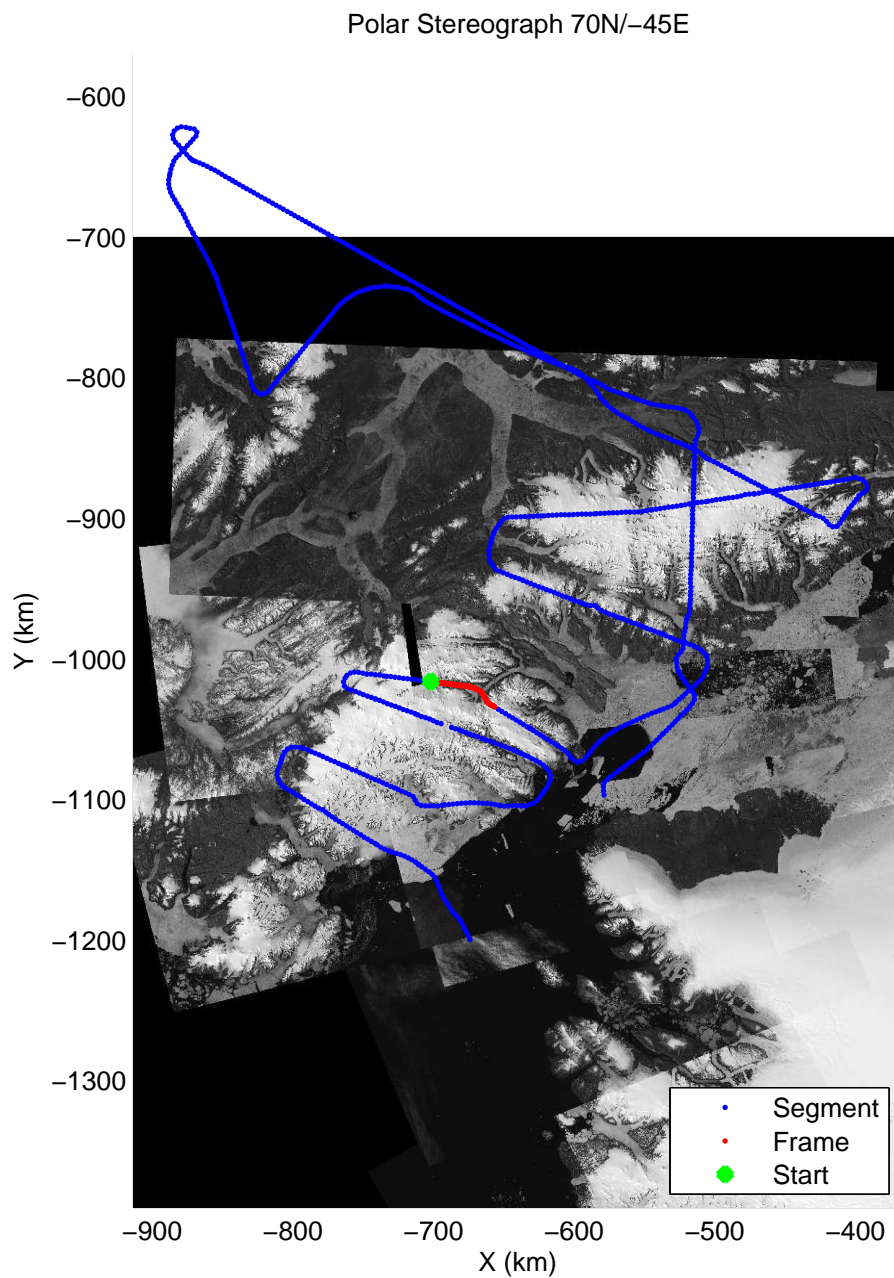
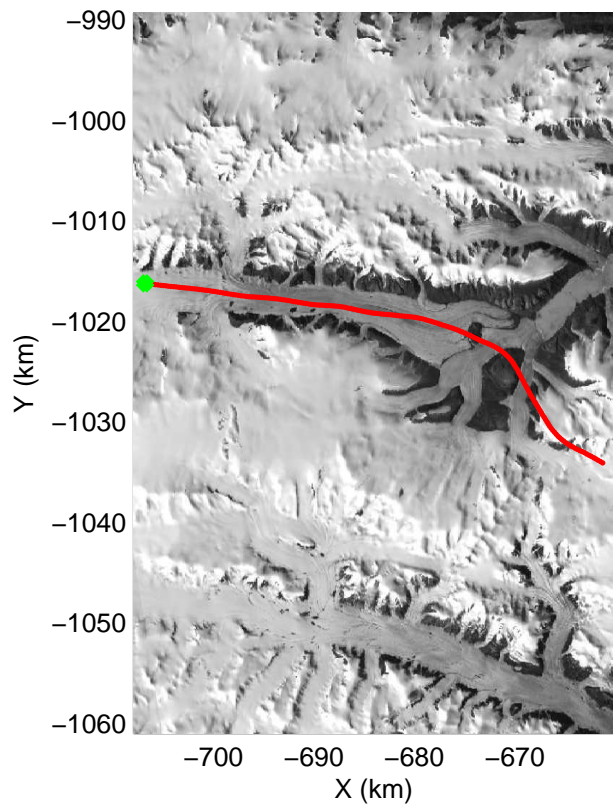
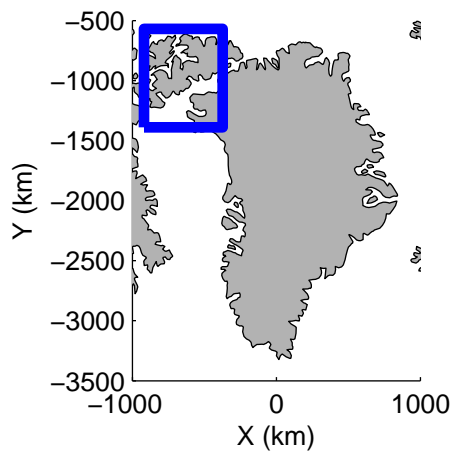


Data Frame ID: 20120517\_02\_017




Data Frame ID: 20120517\_02\_017




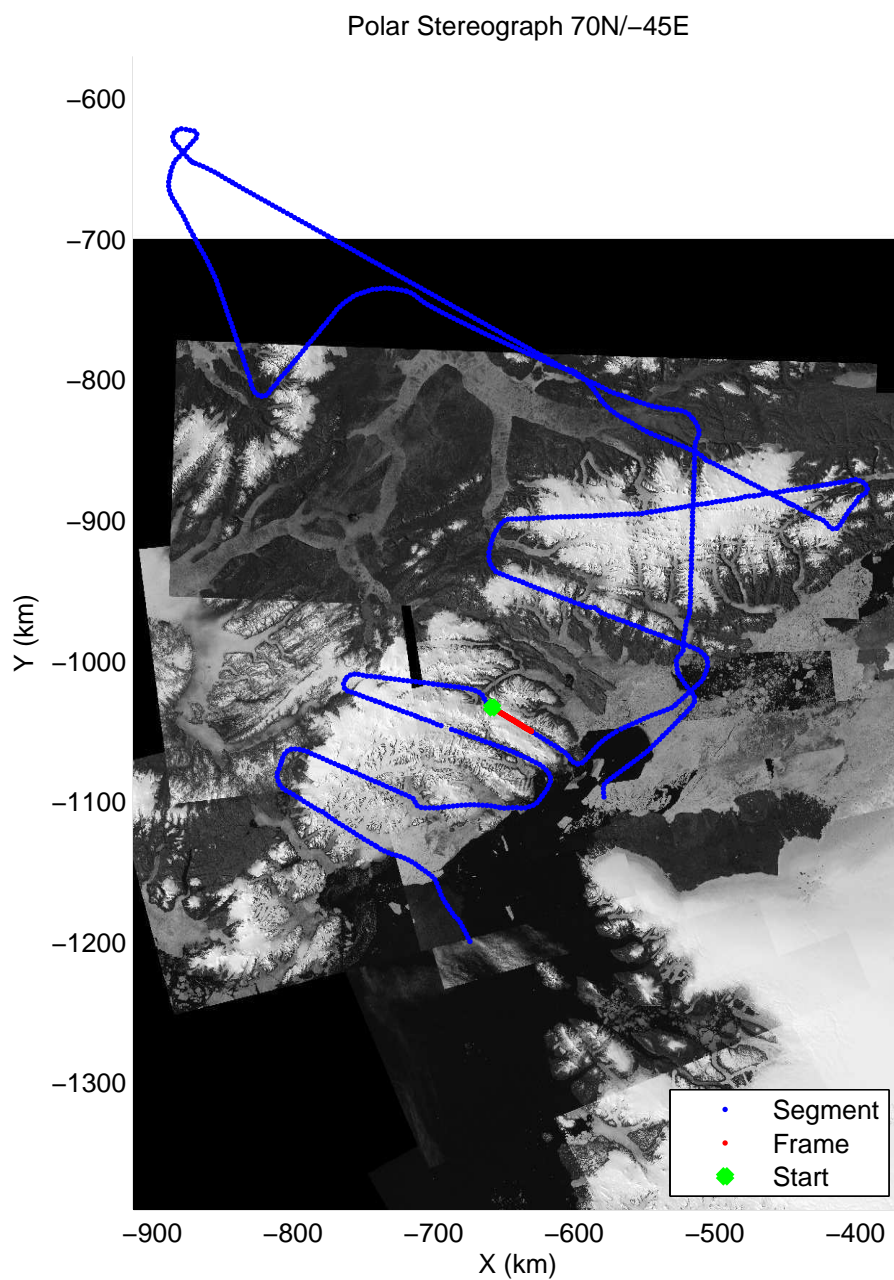
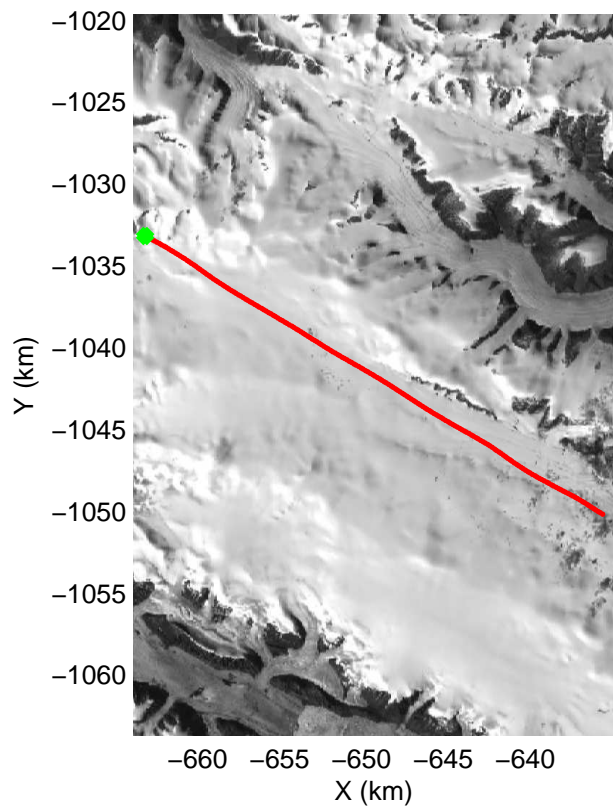
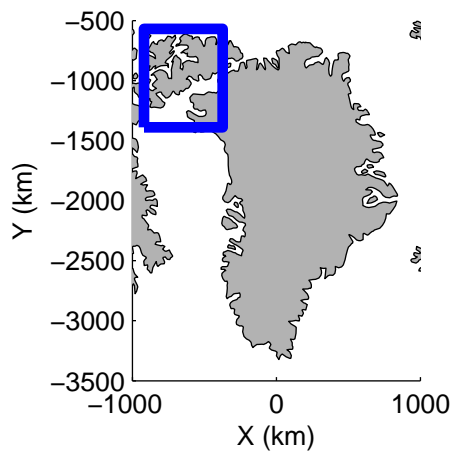


Data Frame ID: 20120517\_02\_018




Data Frame ID: 20120517\_02\_018






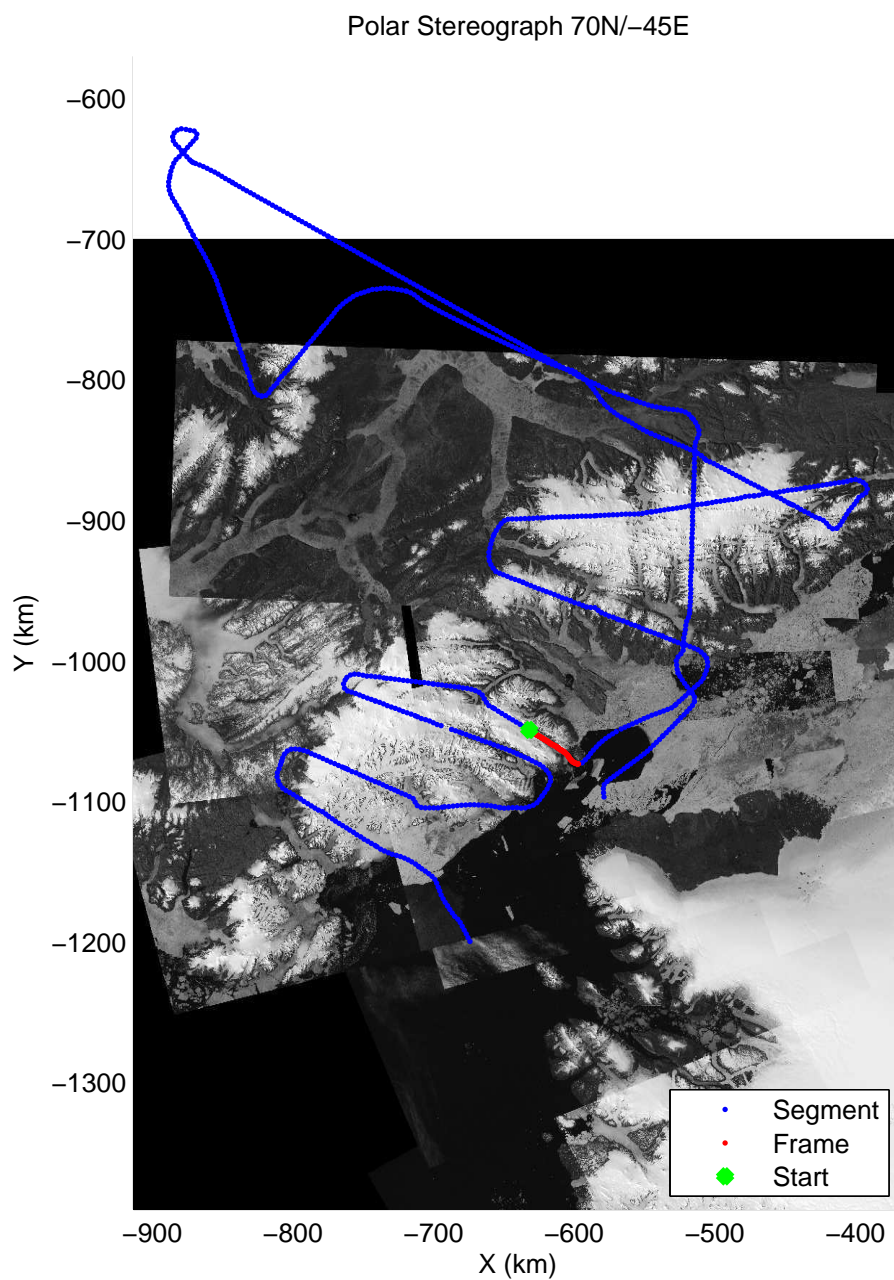

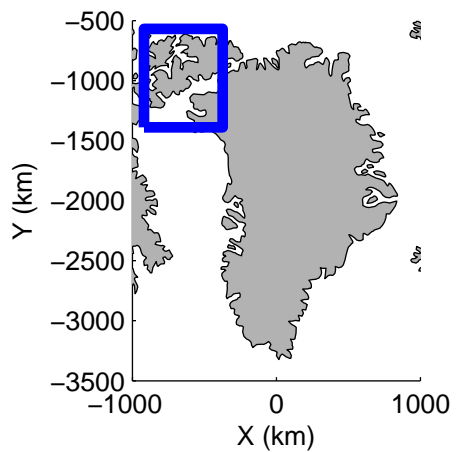
Data Frame ID: 20120517\_02\_019






Data Frame ID: 20120517\_02\_019






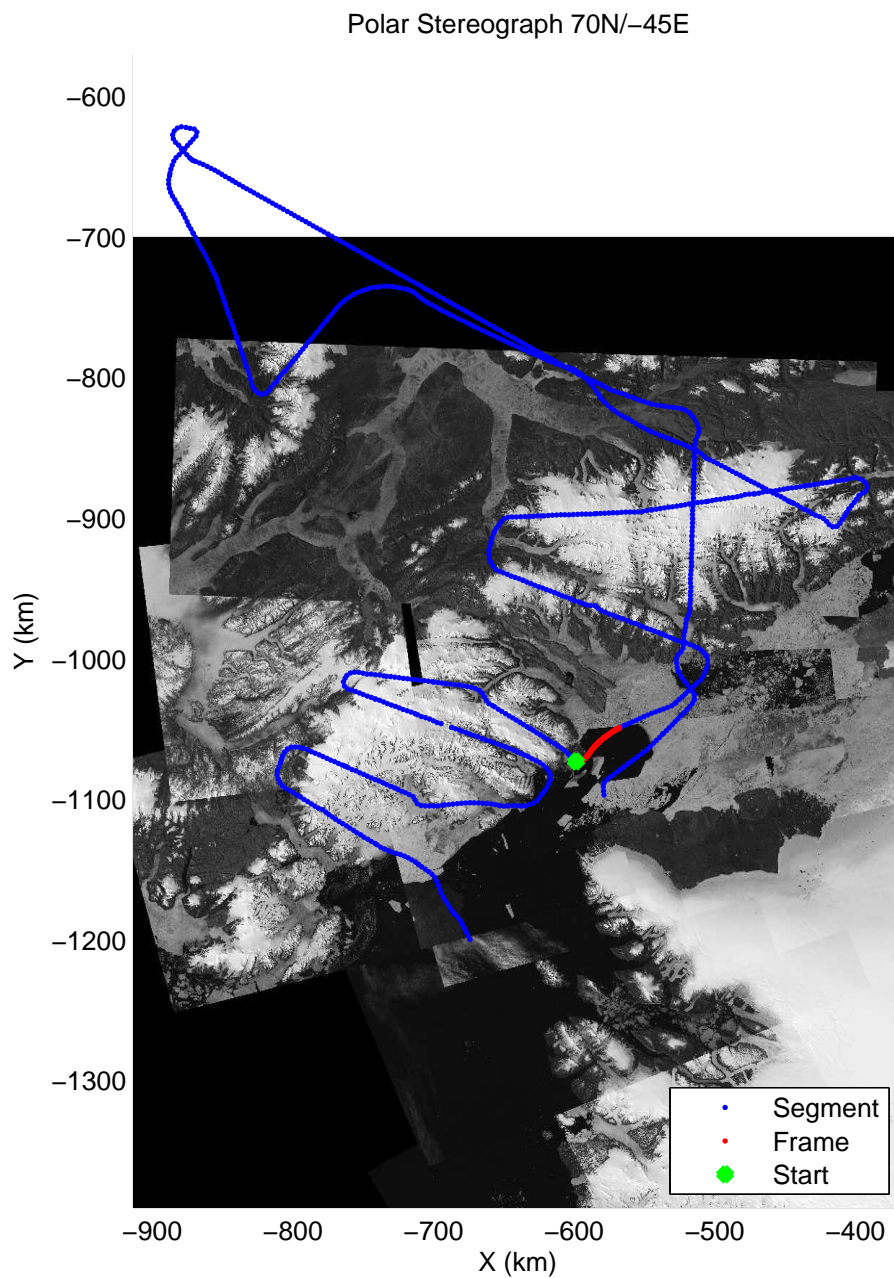

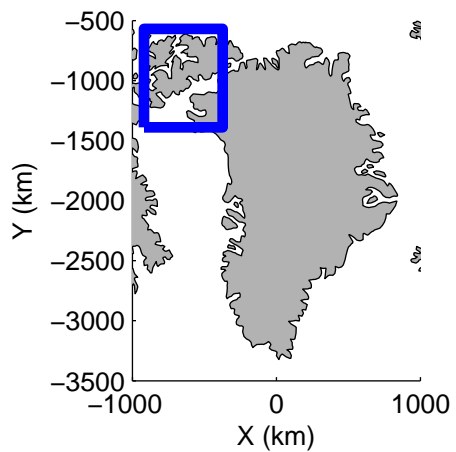
Data Frame ID: 20120517\_02\_020




0.00 km	8.82 km	17.61 km	distance	26.39 km	35.21 km	43.98 km
78.703 N	78.701 N	78.699 N	latitude	78.696 N	78.681 N	78.673 N
76.276 W	75.874 W	75.473 W	longitude	75.073 W	74.684 W	74.302 W

Data Frame ID: 20120517\_02\_020




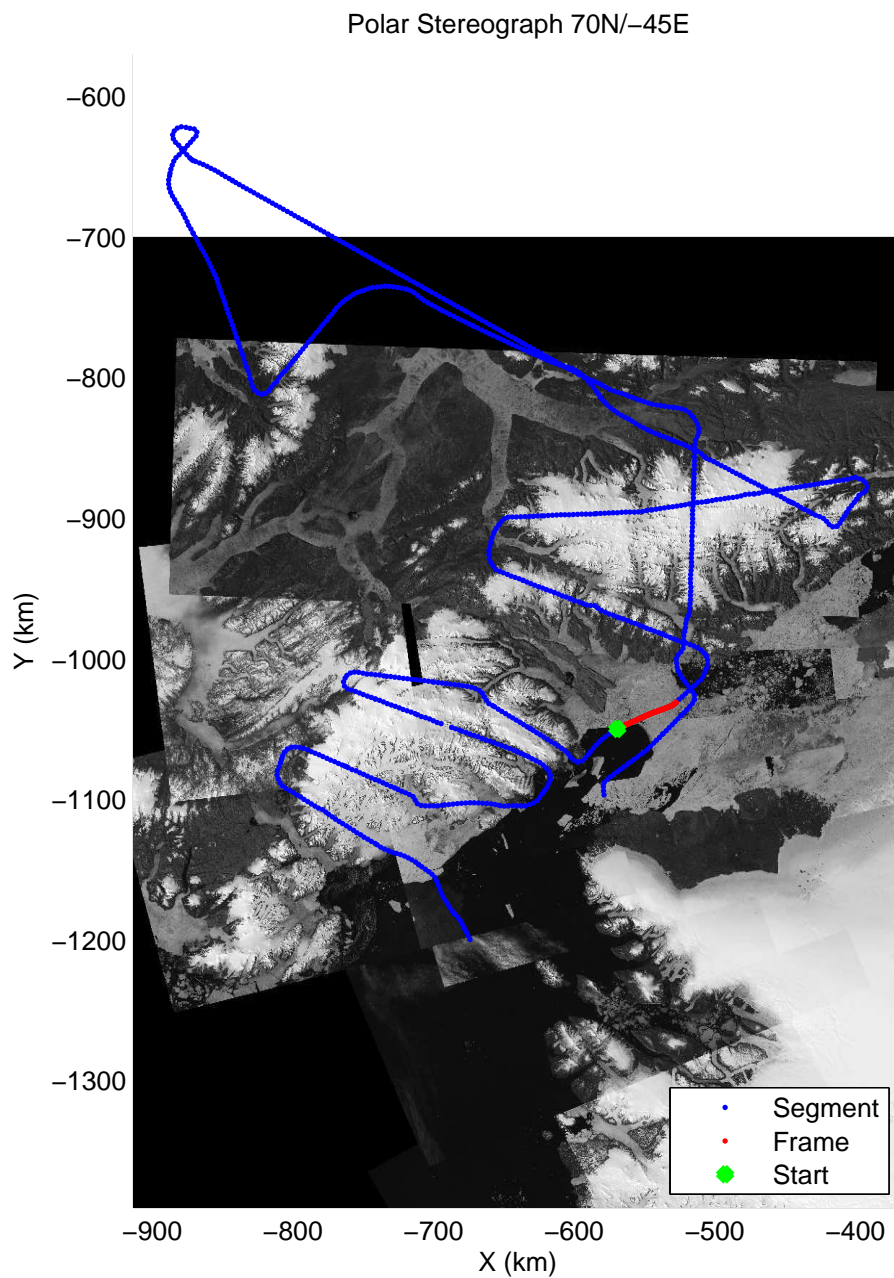

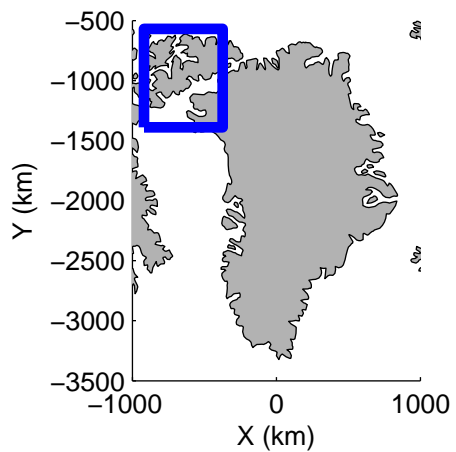


Data Frame ID: 20120517\_02\_021




Data Frame ID: 20120517\_02\_021








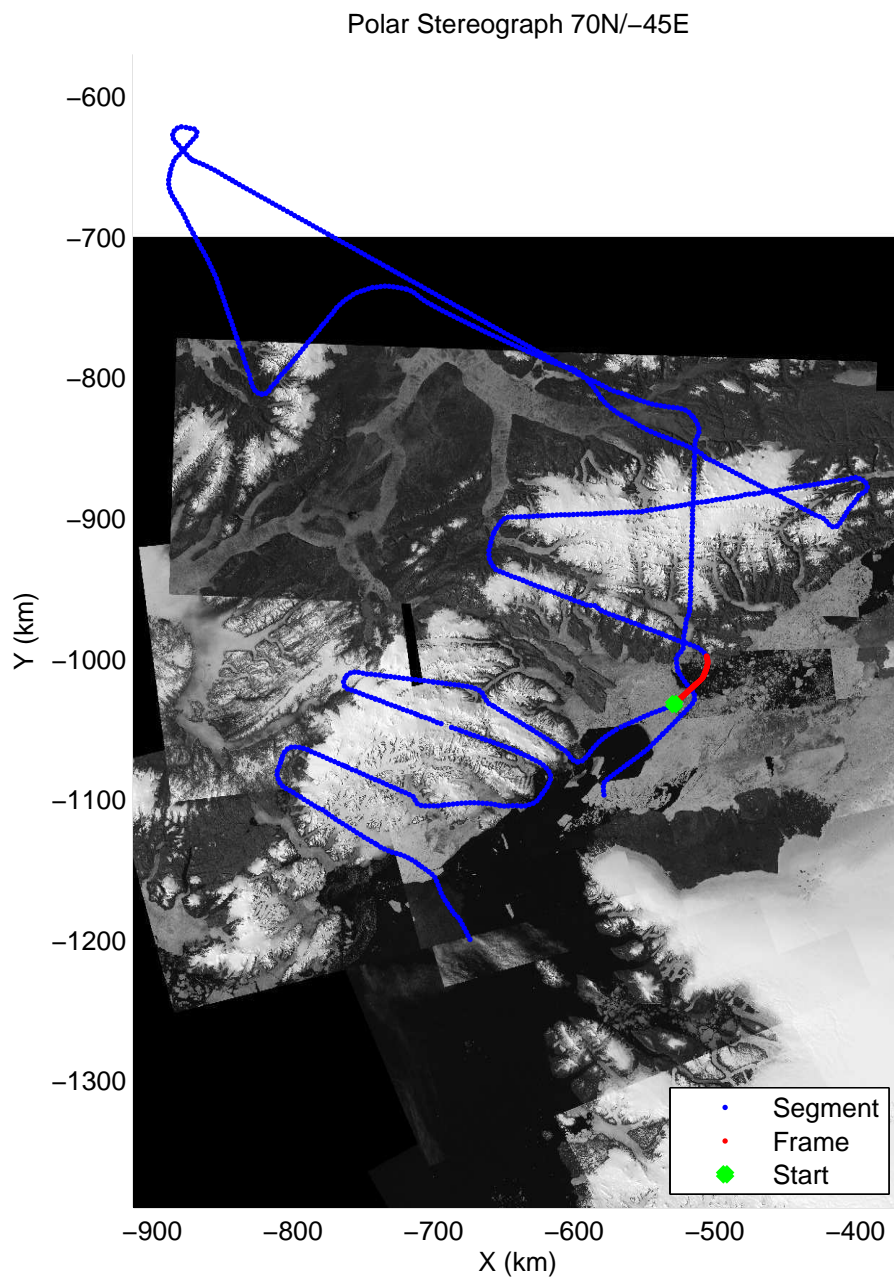

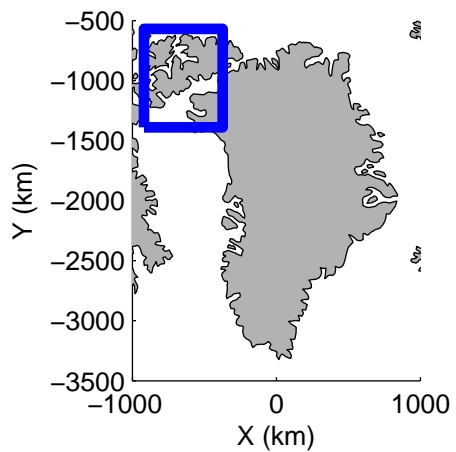
Data Frame ID: 20120517\_02\_022




0.00 km	9.45 km	18.87 km	distance	28.32 km	37.74 km	47.16 km
78.983 N	79.051 N	79.119 N	latitude	79.185 N	79.248 N	79.317 N
73.698 W	73.436 W	73.170 W	longitude	72.888 W	72.586 W	72.337 W

Data Frame ID: 20120517\_02\_022




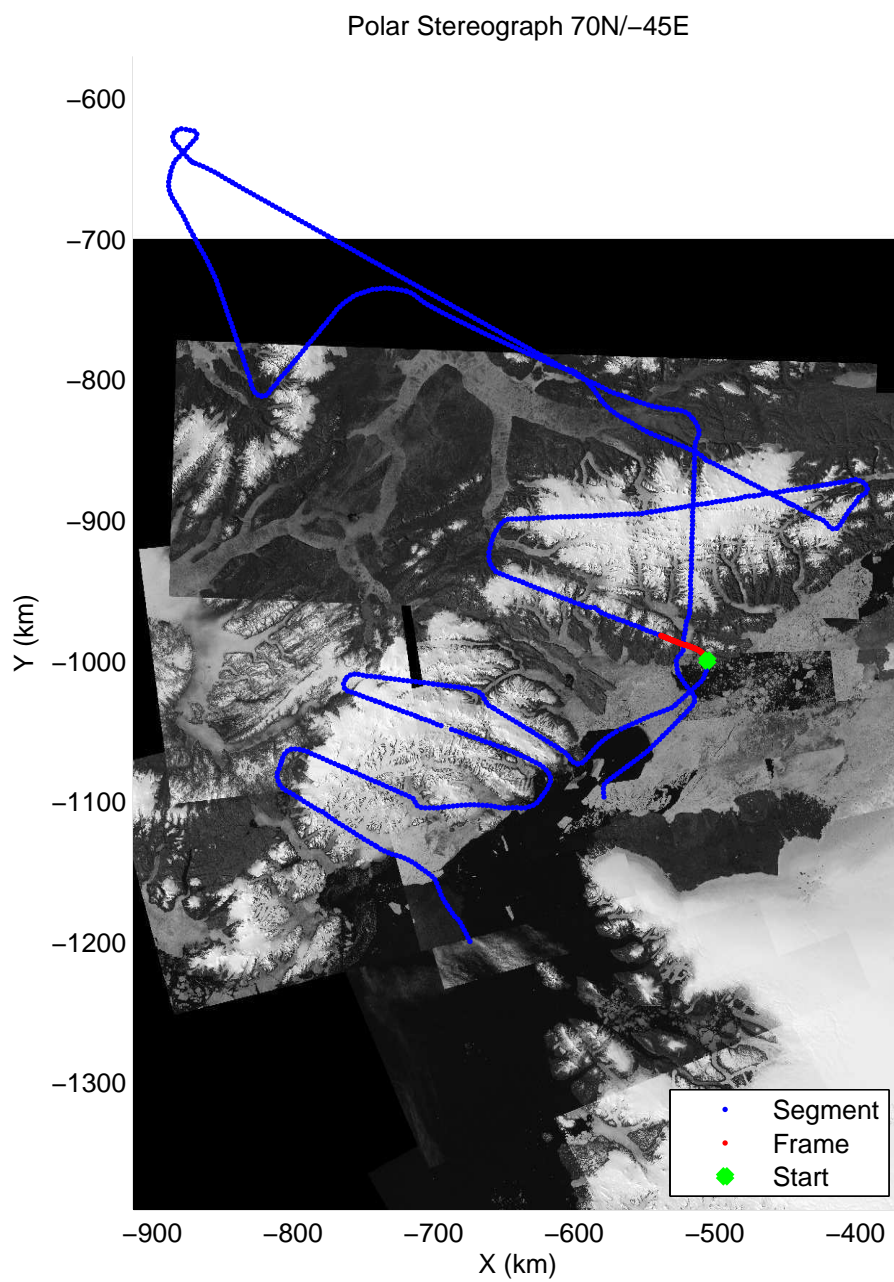

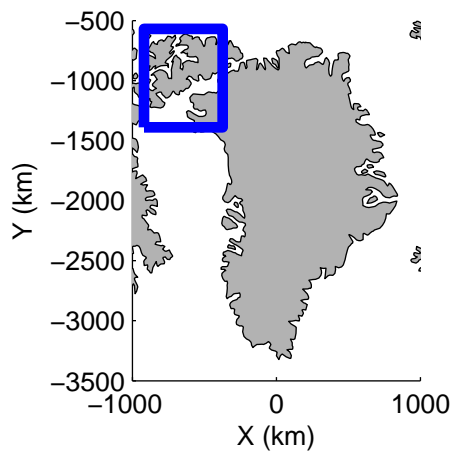


Data Frame ID: 20120517\_02\_023




Data Frame ID: 20120517\_02\_023






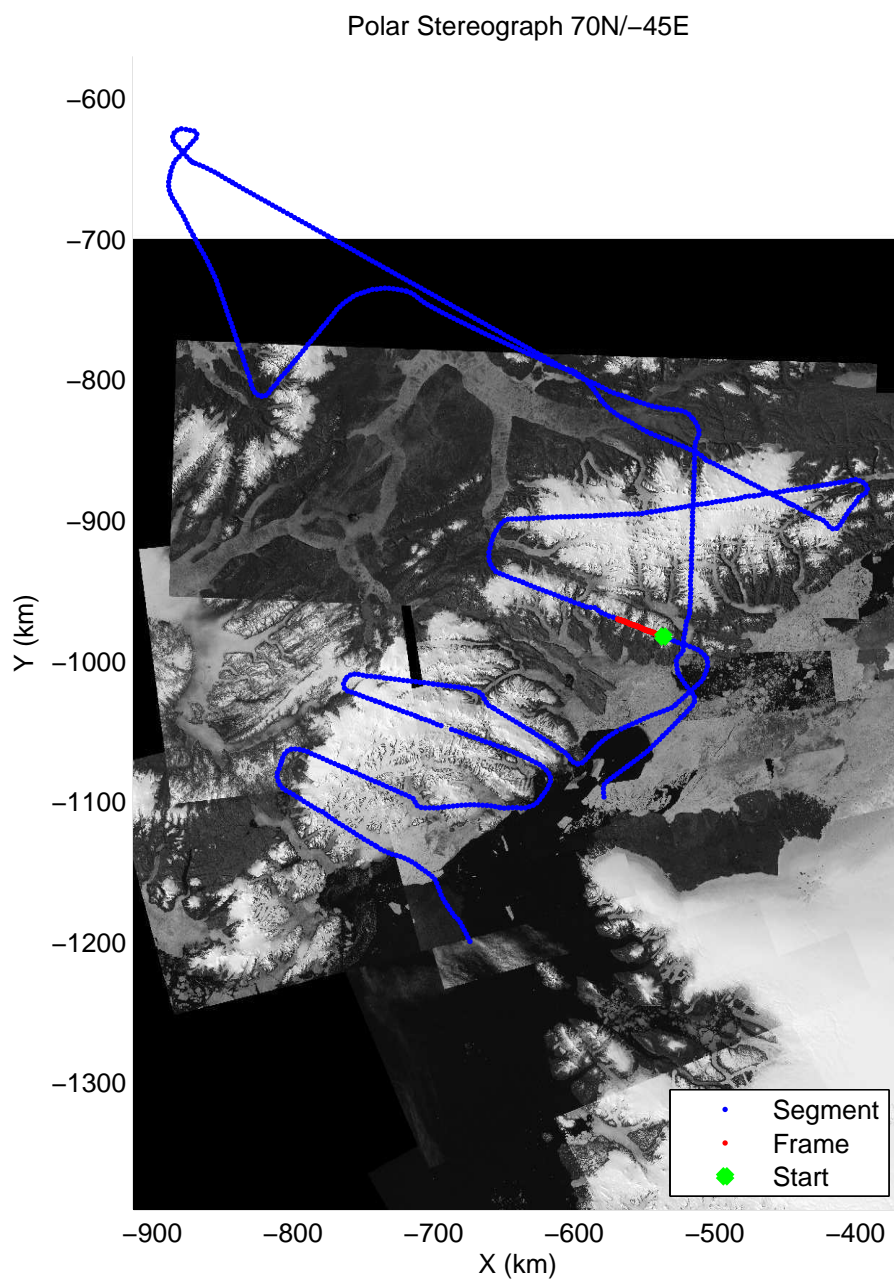
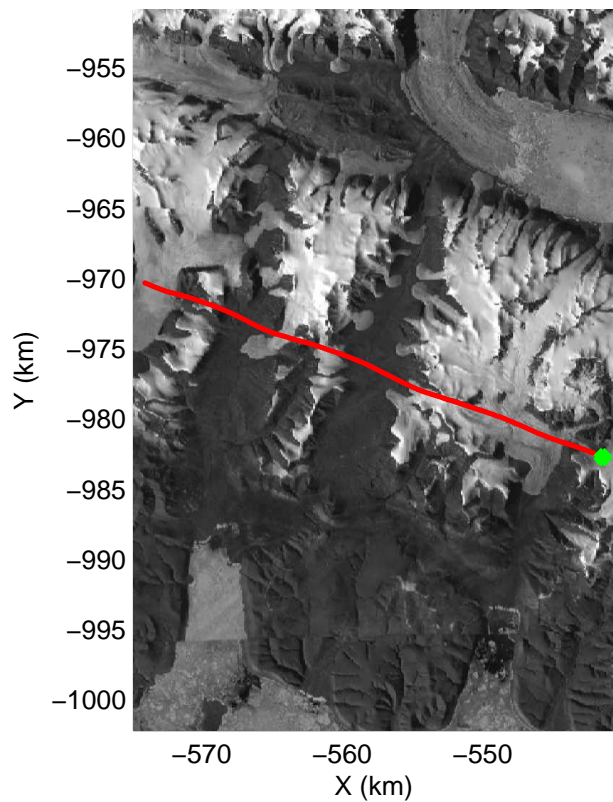
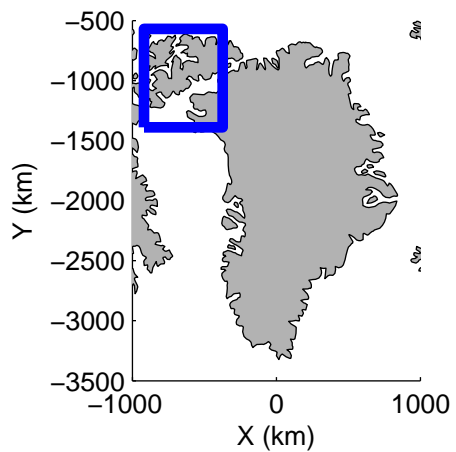
Data Frame ID: 20120517\_02\_024




Data Frame ID: 20120517\_02\_024






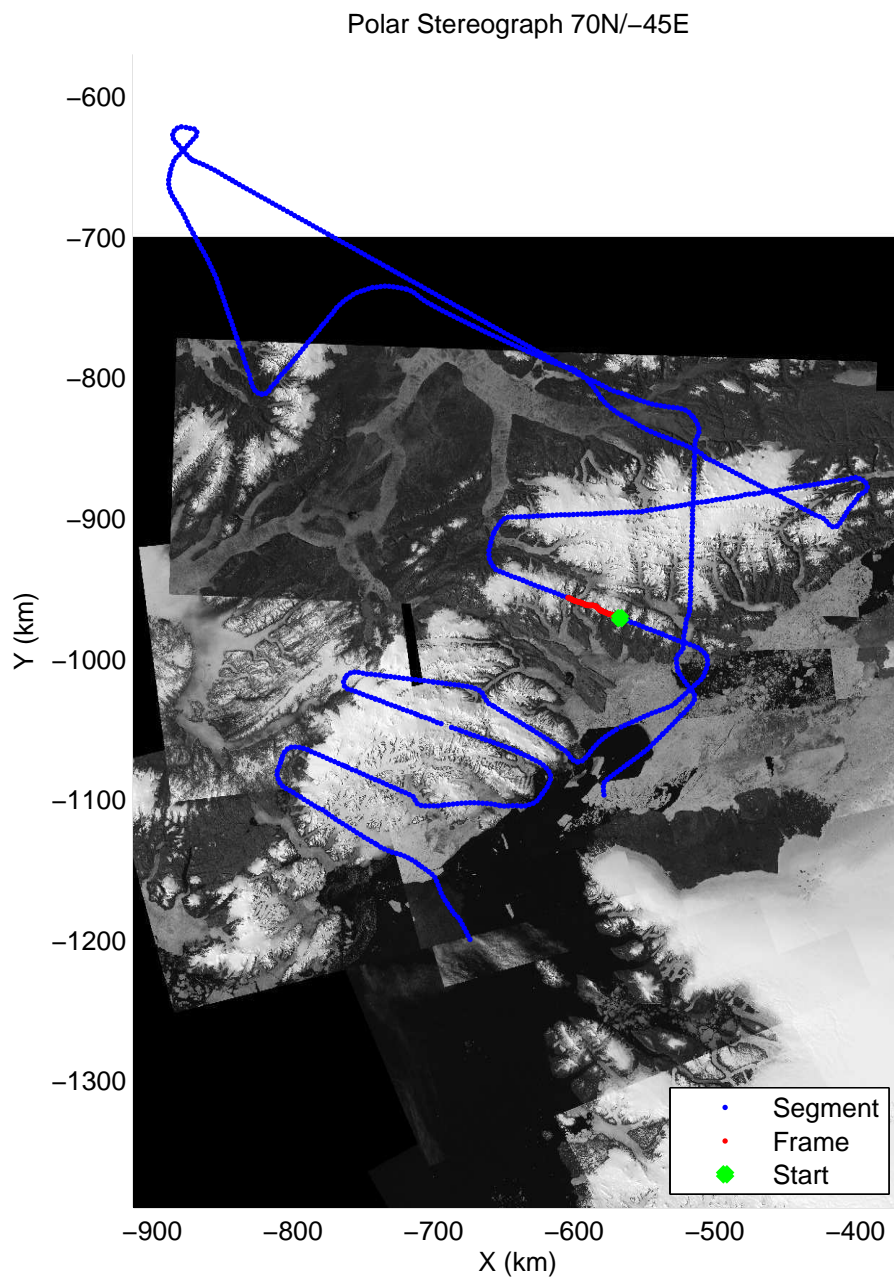

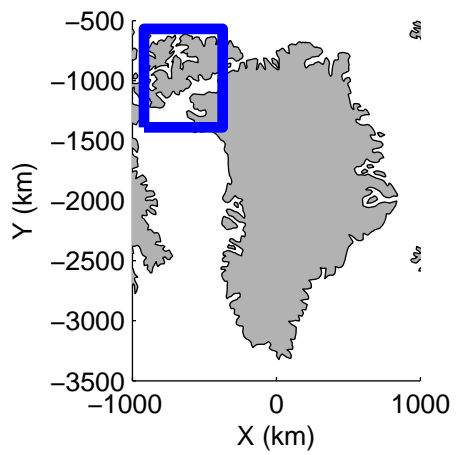


Data Frame ID: 20120517\_02\_025




Data Frame ID: 20120517\_02\_025




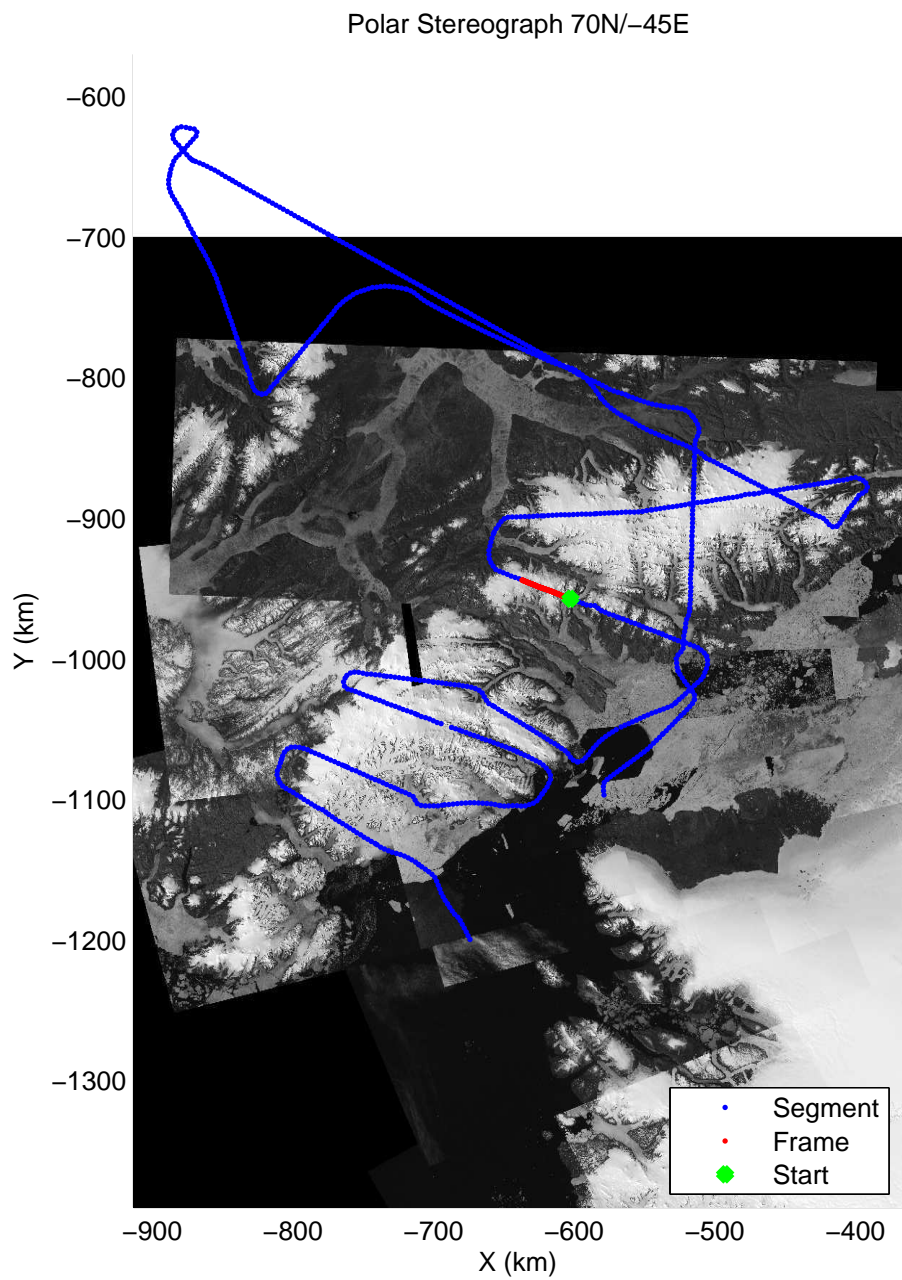

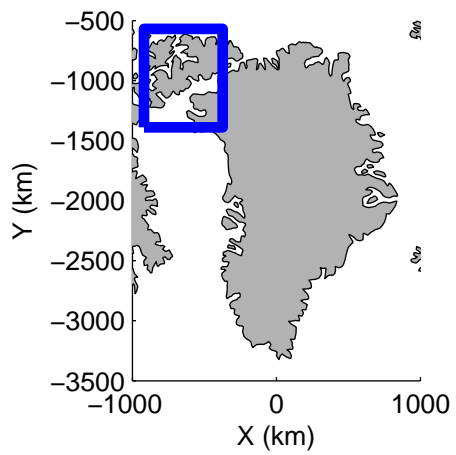


Data Frame ID: 20120517\_02\_026




Data Frame ID: 20120517\_02\_026






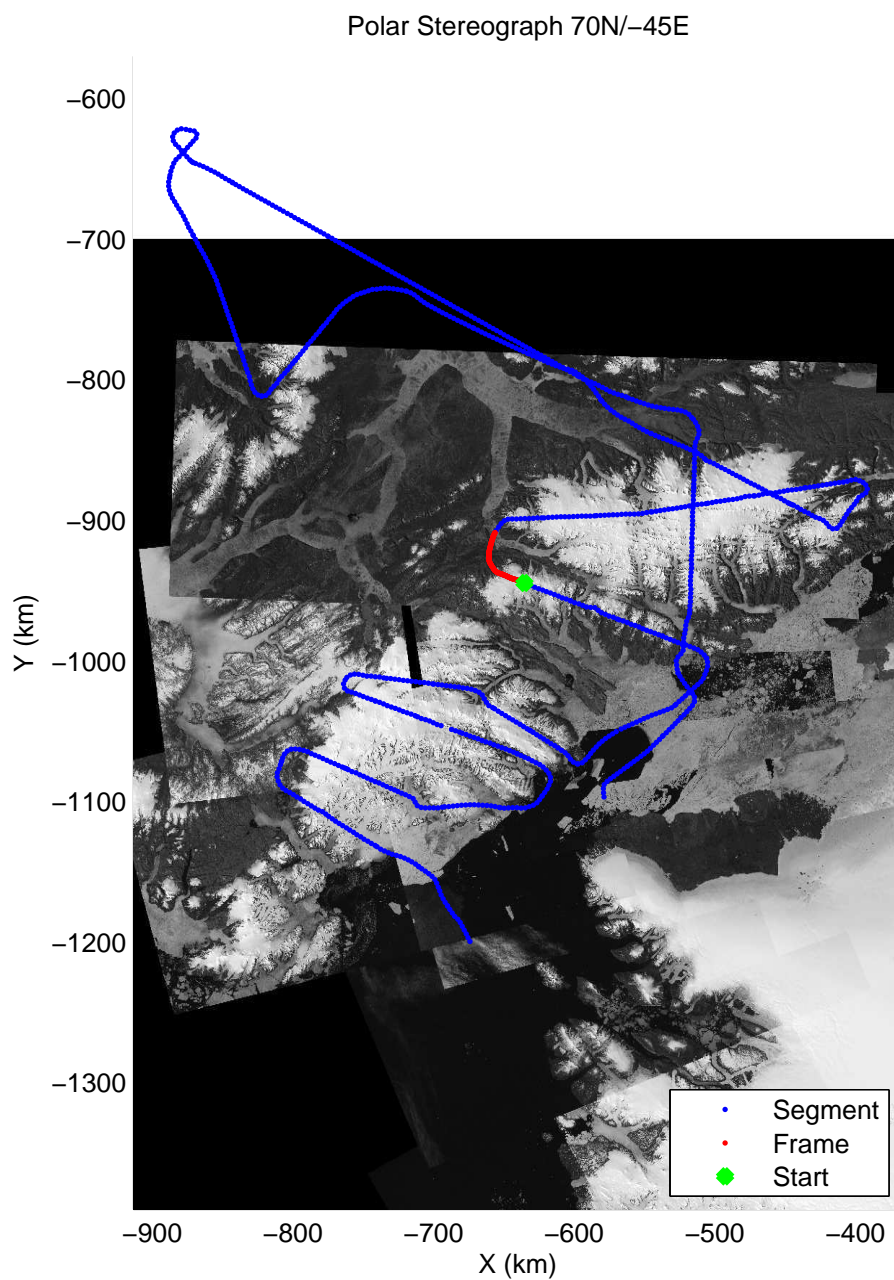

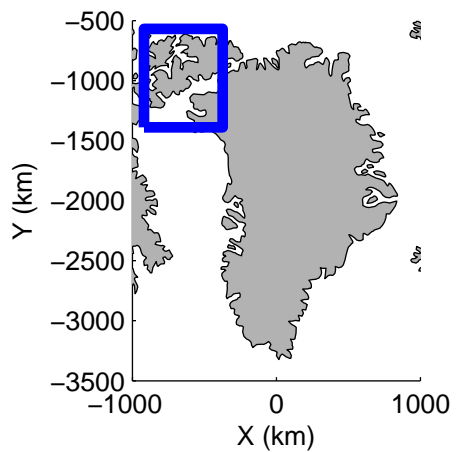
Data Frame ID: 20120517\_02\_027






Data Frame ID: 20120517\_02\_027




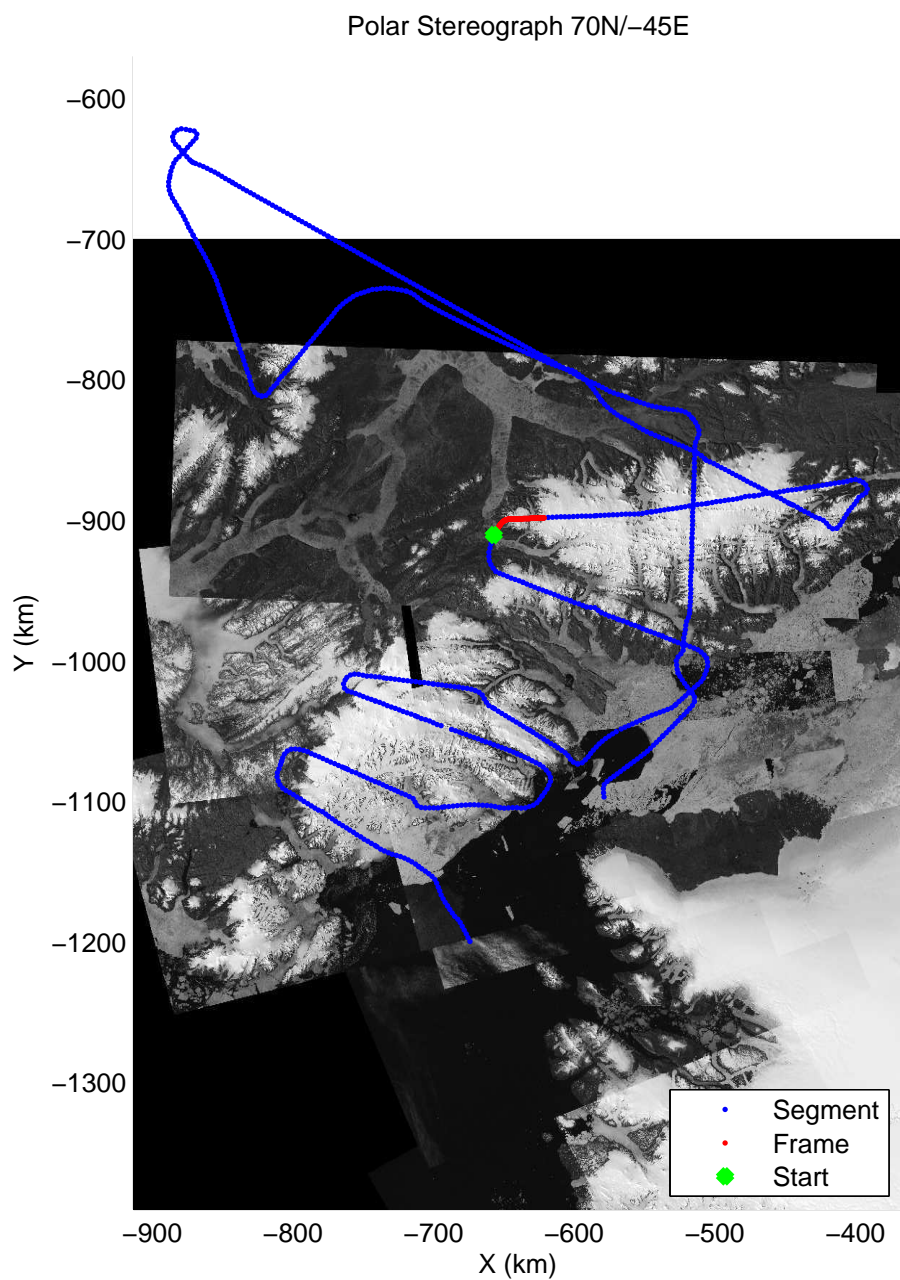

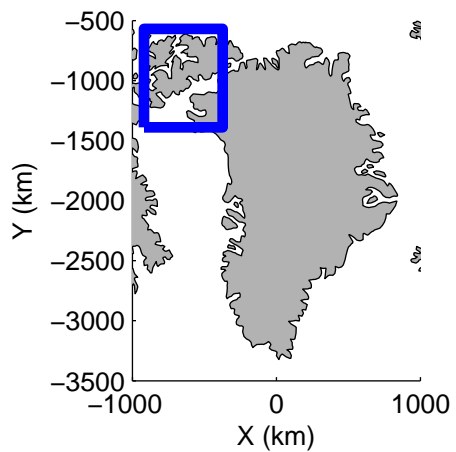


Data Frame ID: 20120517\_02\_028




Data Frame ID: 20120517\_02\_028




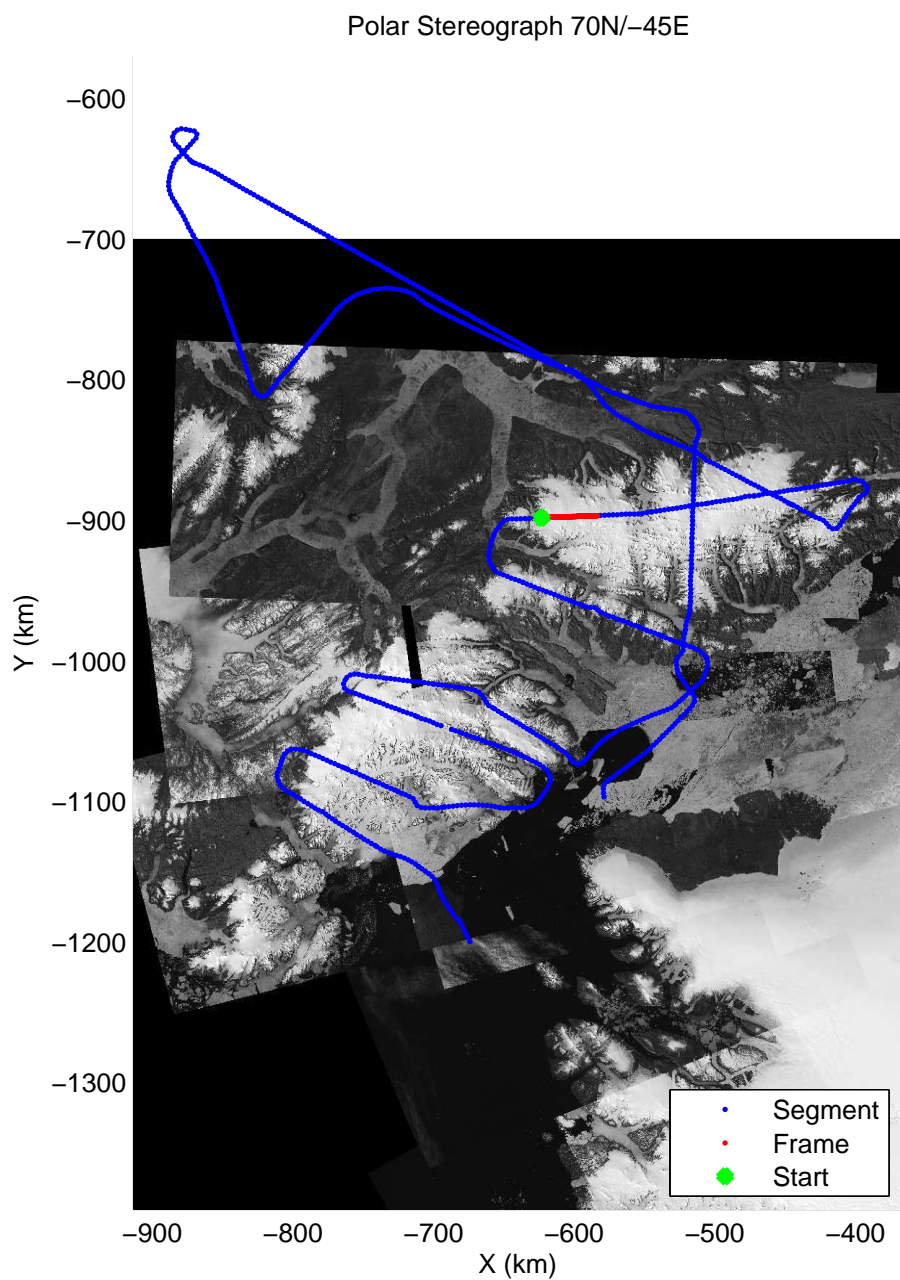

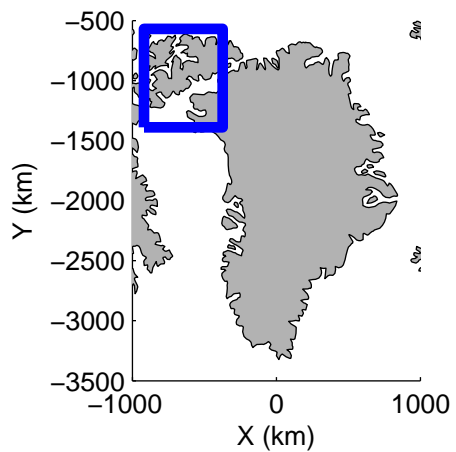


Data Frame ID: 20120517\_02\_029




Data Frame ID: 20120517\_02\_029






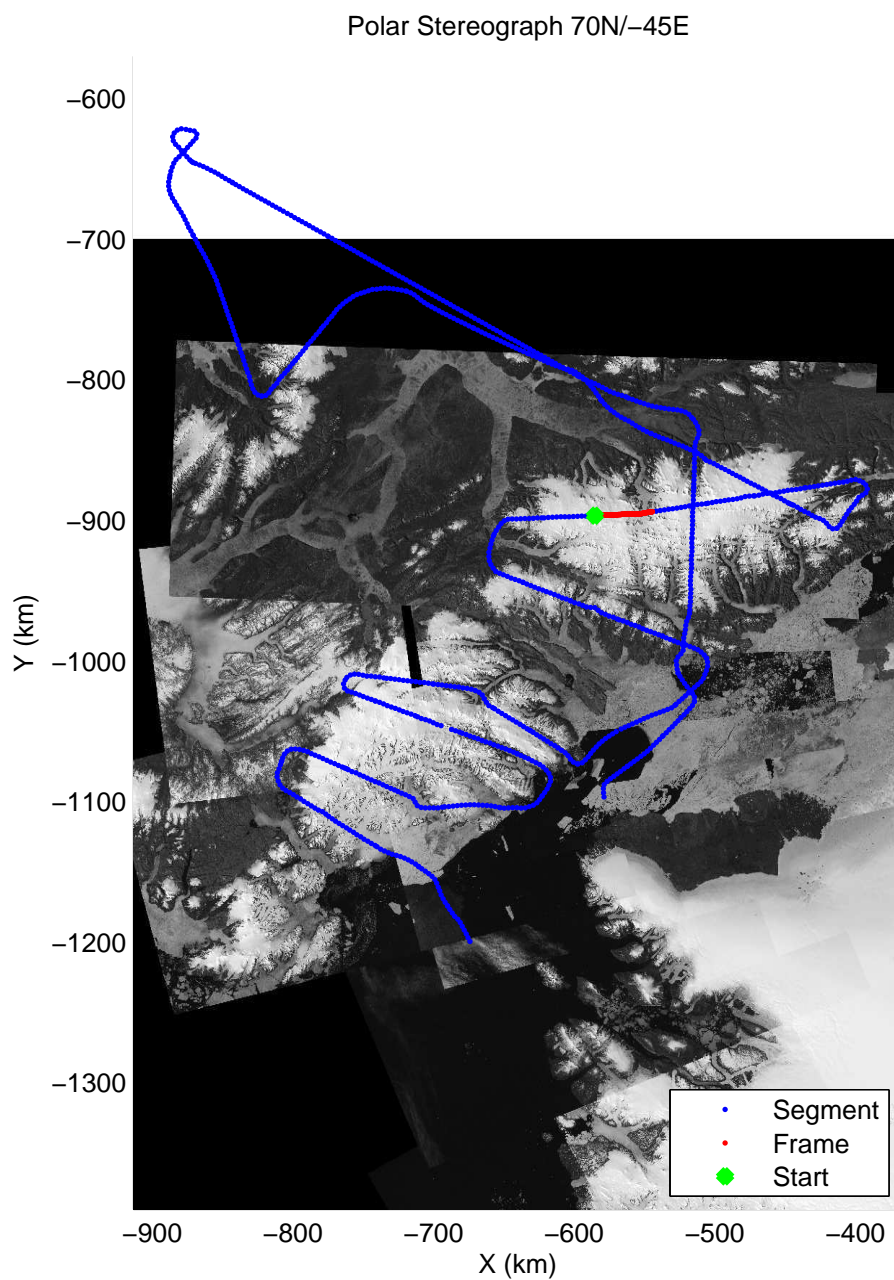

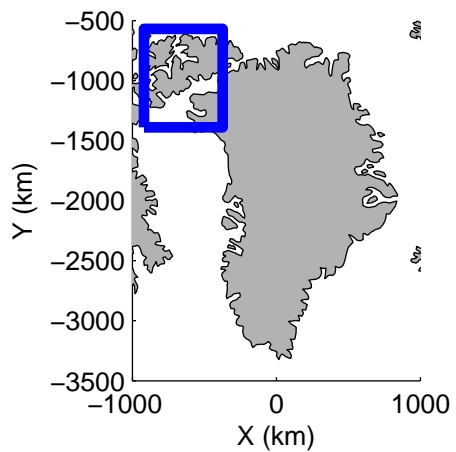


Data Frame ID: 20120517\_02\_030




Data Frame ID: 20120517\_02\_030






Data Frame ID: 20120517\_02\_031

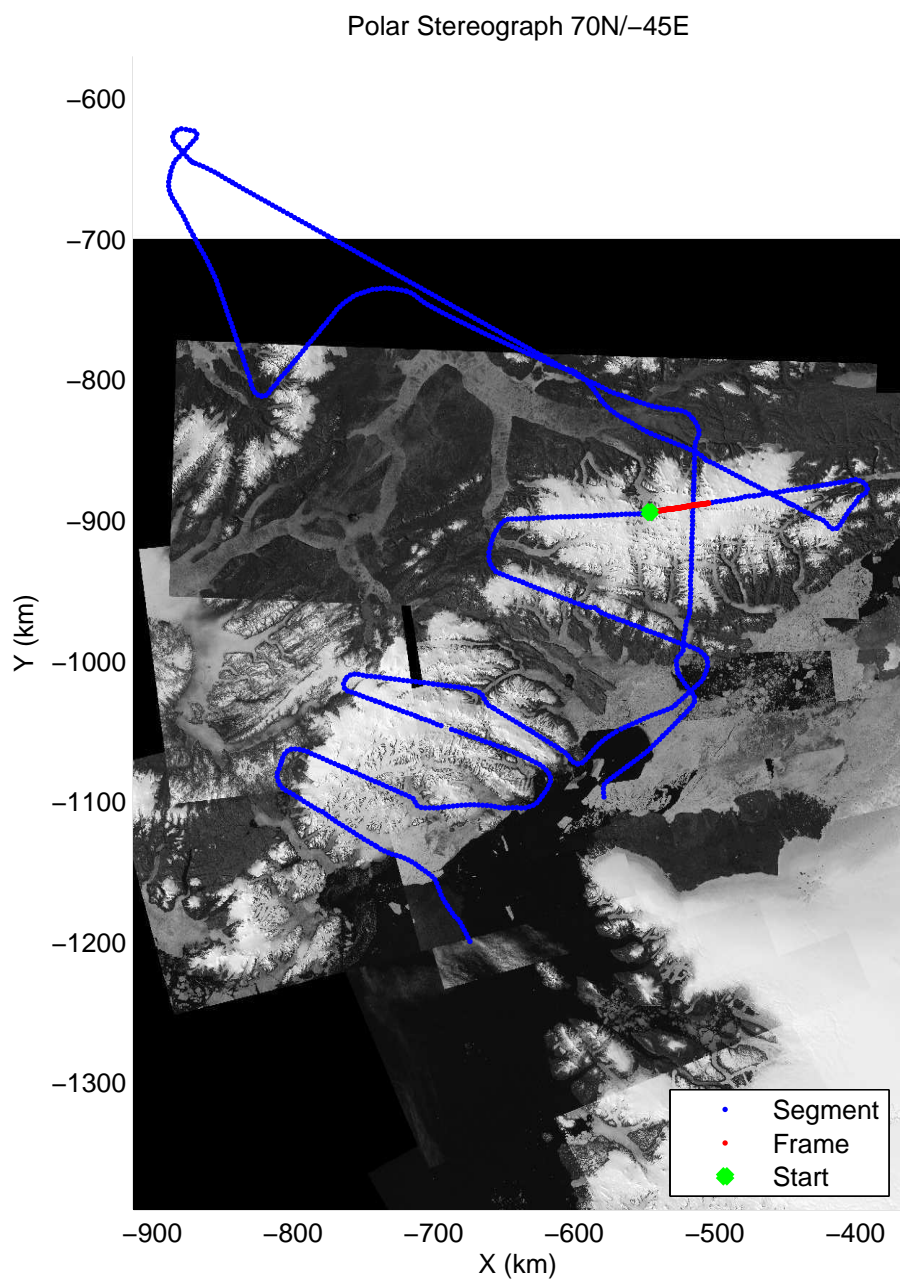
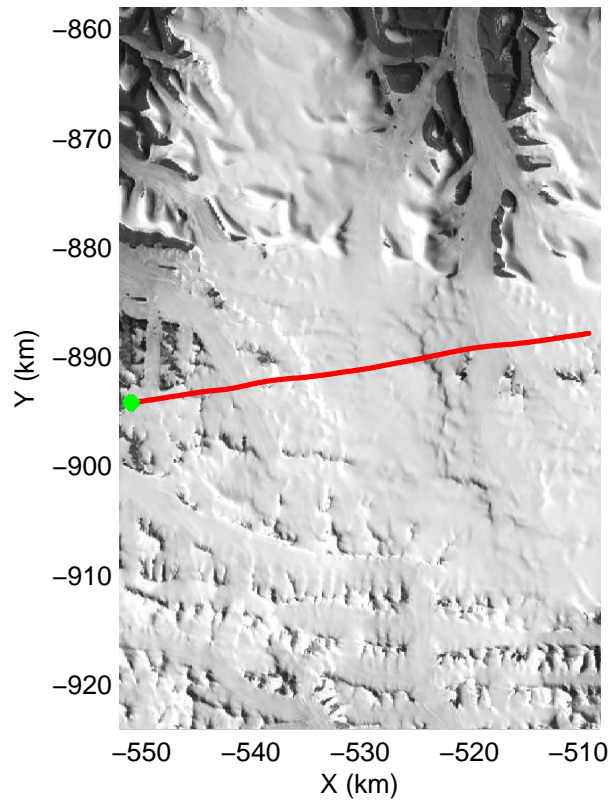
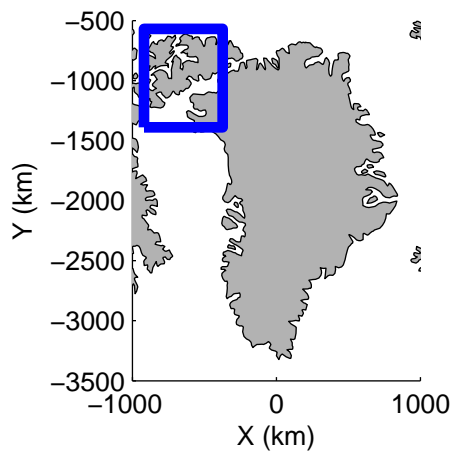


0.00 km	8.43 km	16.83 km	distance	25.23 km	33.62 km	42.02 km
80.110 N	80.156 N	80.198 N	latitude	80.242 N	80.284 N	80.334 N
78.368 W	78.015 W	77.653 W	longitude	77.294 W	76.927 W	76.591 W


Data Frame ID: 20120517\_02\_031



0.00 km	8.43 km	16.83 km	distance	25.23 km	33.62 km	42.02 km
80.110 N	80.156 N	80.198 N	latitude	80.242 N	80.284 N	80.334 N
78.368 W	78.015 W	77.653 W	longitude	77.294 W	76.927 W	76.591 W



Data Frame ID: 20120517\_02\_032



0.00 km  
80.323 N  
76.670 W

8.70 km  
80.372 N  
76.312 W

17.40 km  
80.422 N  
75.953 W


distance  
latitude  
longitude

26.06 km  
80.472 N  
75.595 W

34.76 km  
80.522 N  
75.235 W

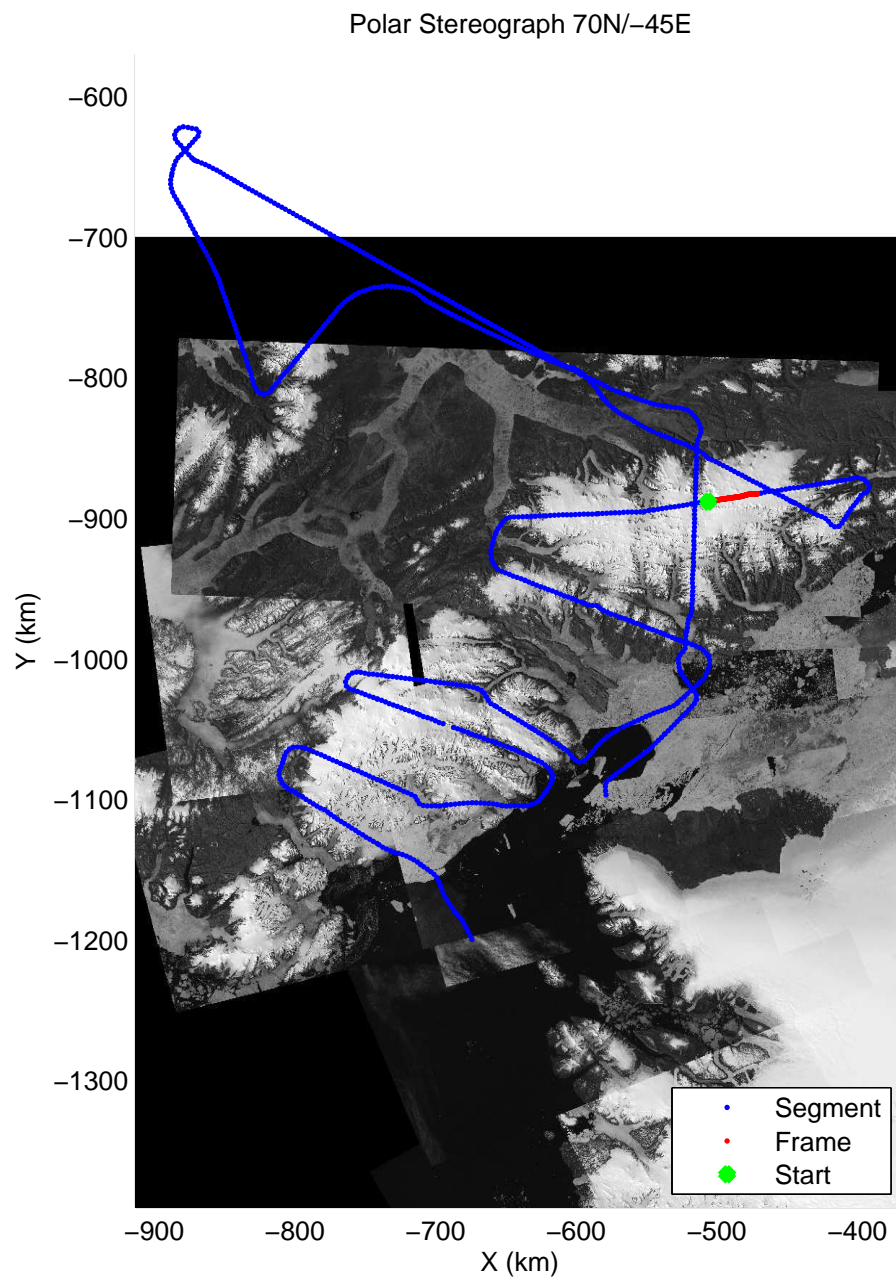

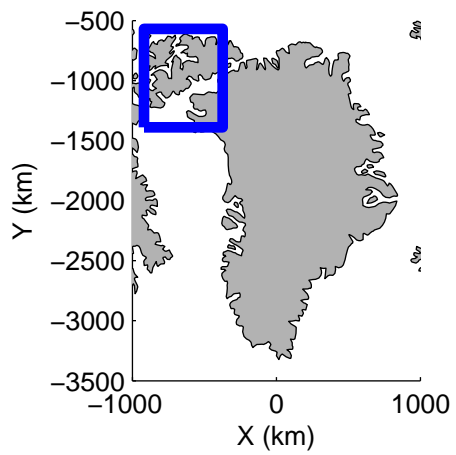
43.43 km  
80.569 N  
74.861 W

Data Frame ID: 20120517\_02\_032




0.00 km	8.70 km	17.40 km	distance	26.06 km	34.76 km	43.43 km
80.323 N	80.372 N	80.422 N	latitude	80.472 N	80.522 N	80.569 N
76.670 W	76.312 W	75.953 W	longitude	75.595 W	75.235 W	74.861 W




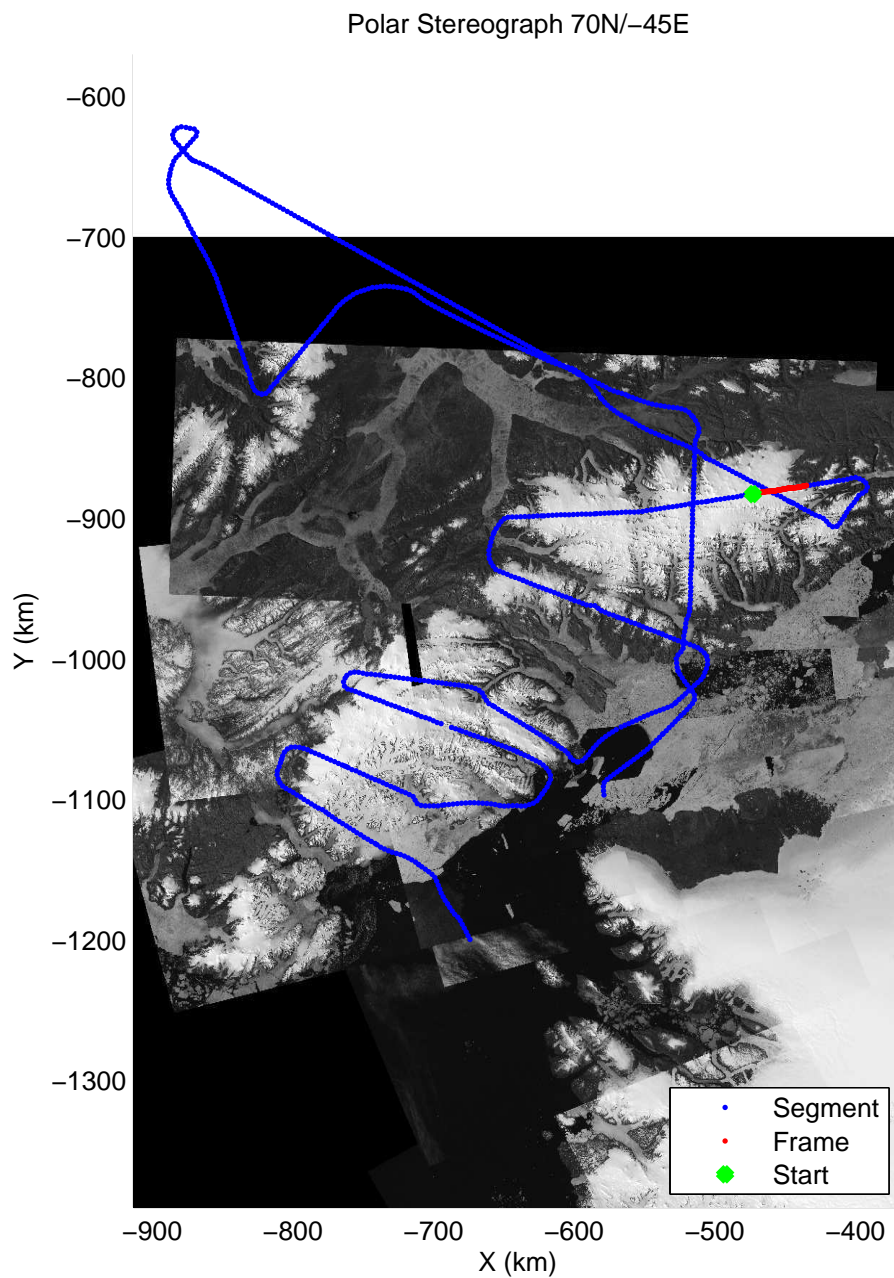
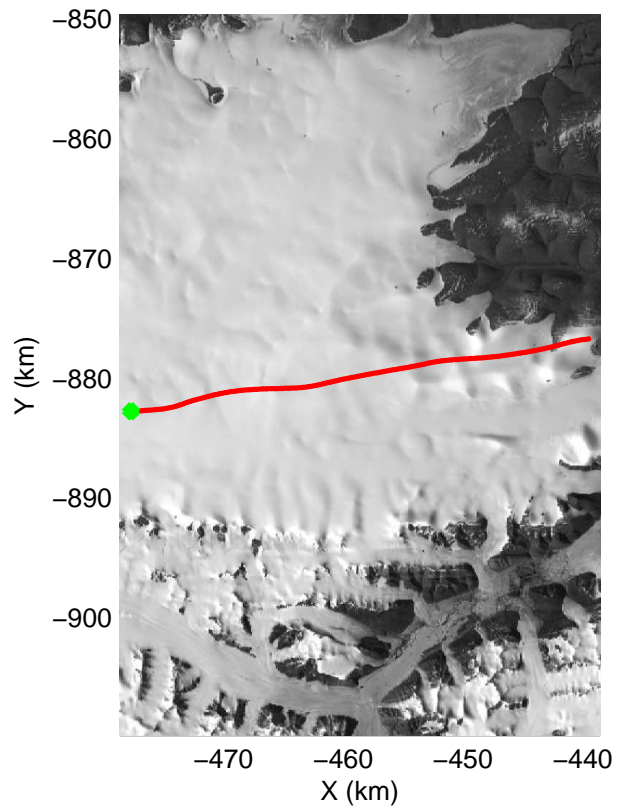
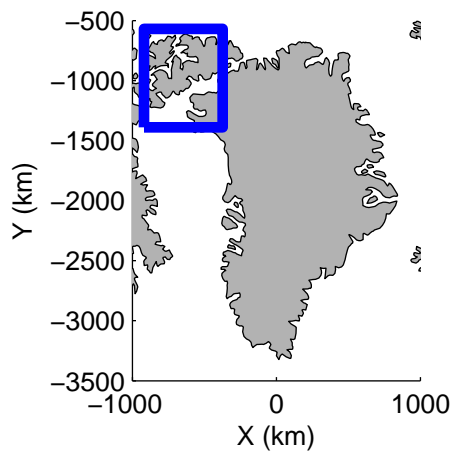


Data Frame ID: 20120517\_02\_033




Data Frame ID: 20120517\_02\_033




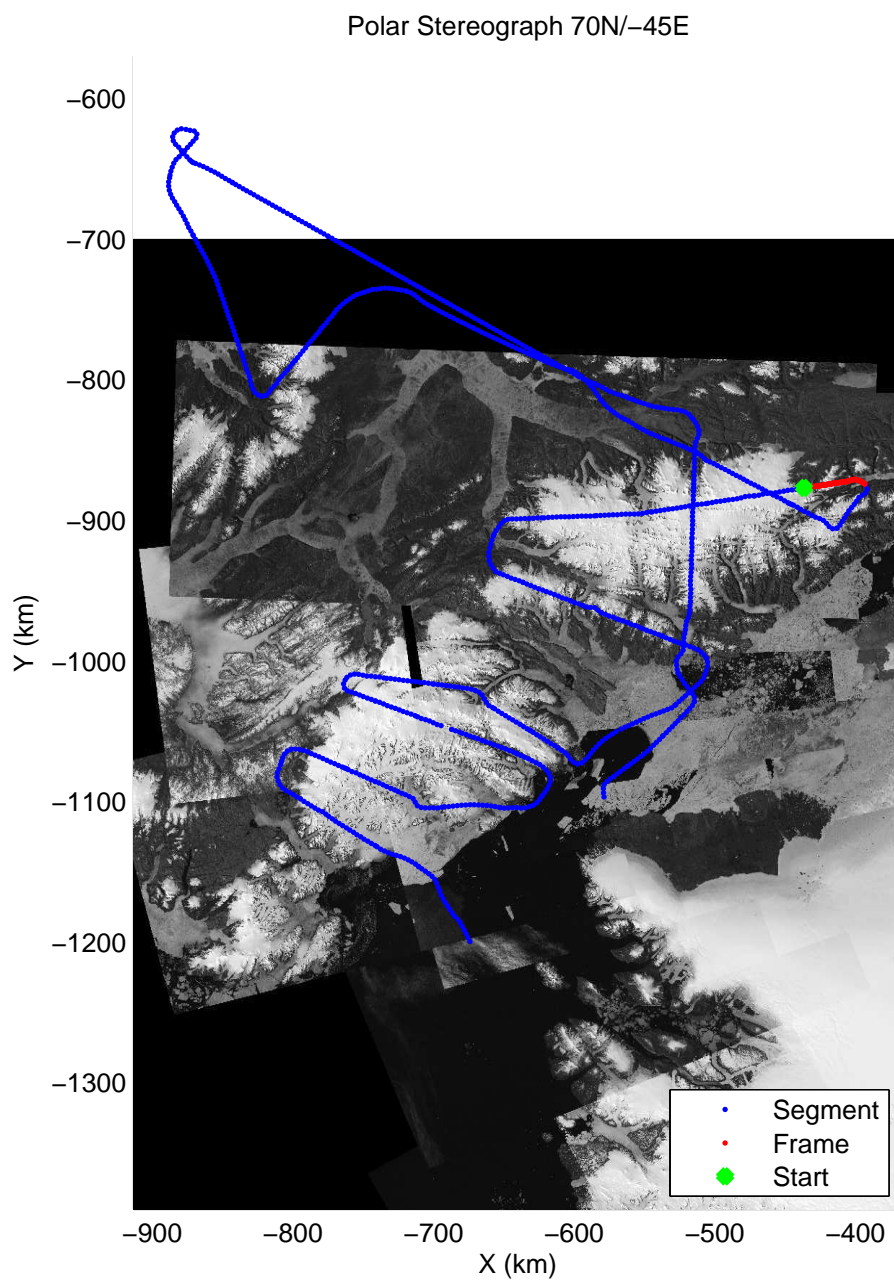

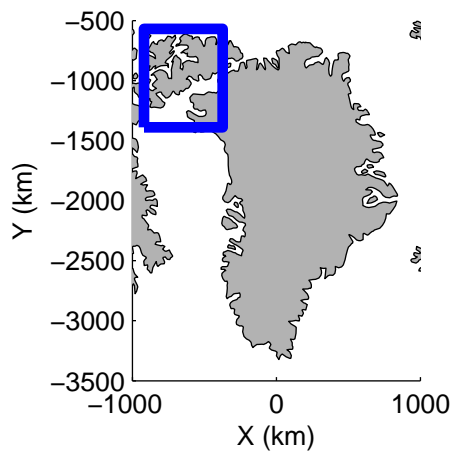


Data Frame ID: 20120517\_02\_034




Data Frame ID: 20120517\_02\_034






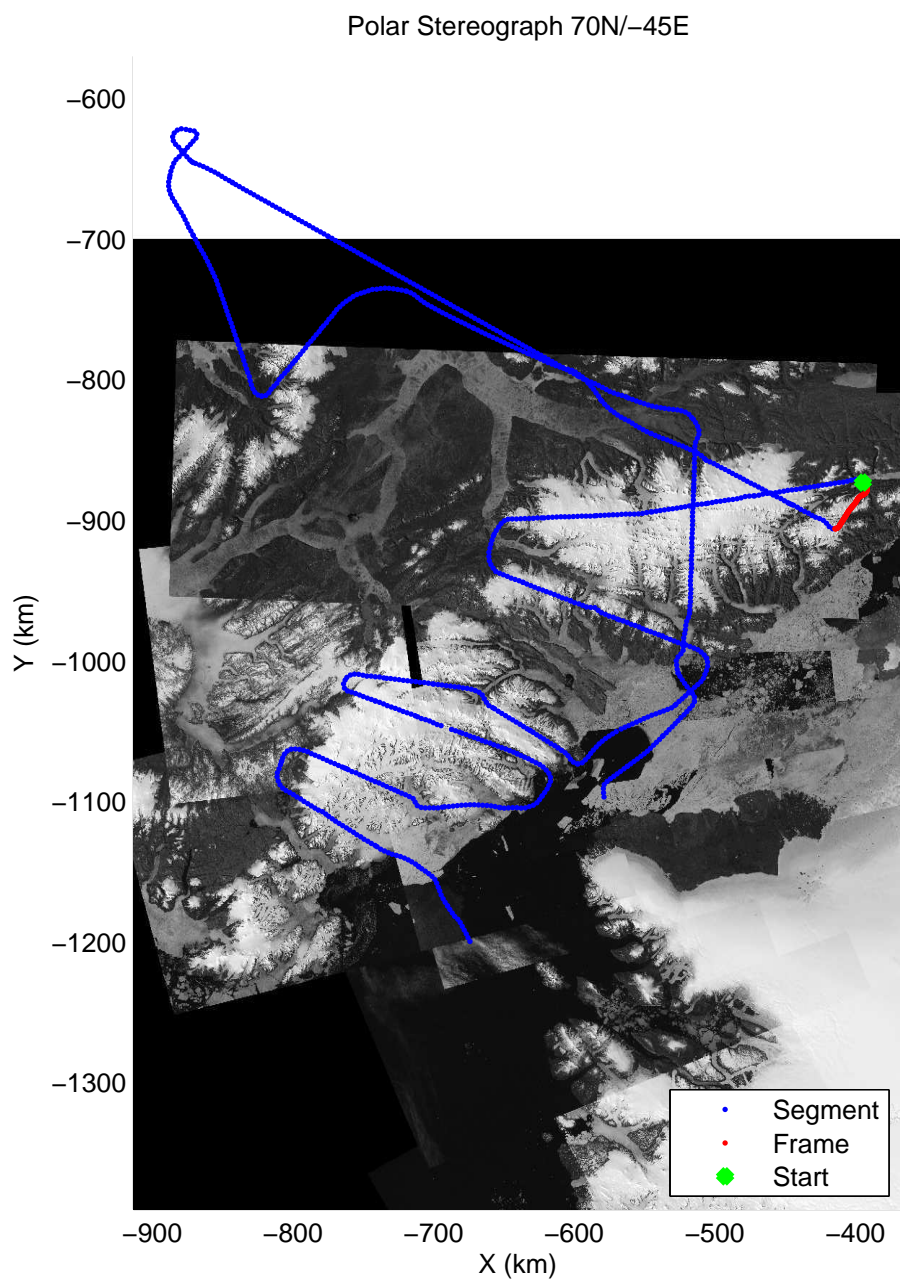

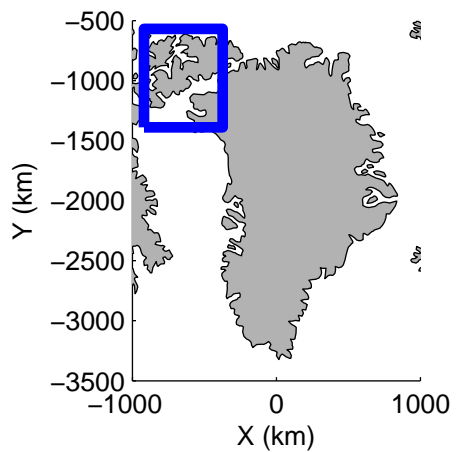
Data Frame ID: 20120517\_02\_035






Data Frame ID: 20120517\_02\_035




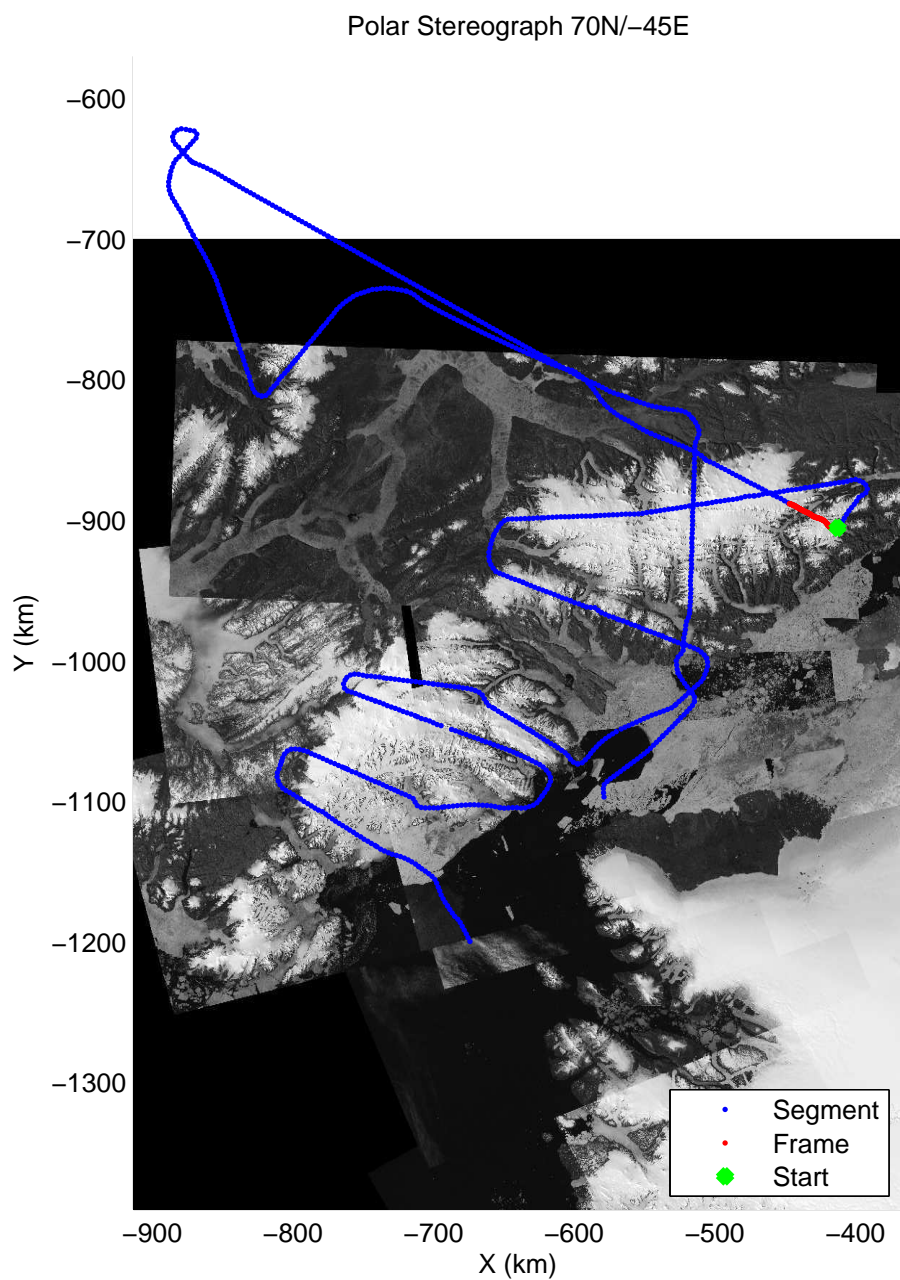

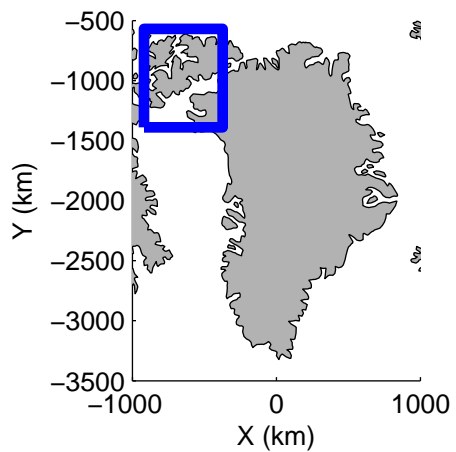


Data Frame ID: 20120517\_02\_036




Data Frame ID: 20120517\_02\_036




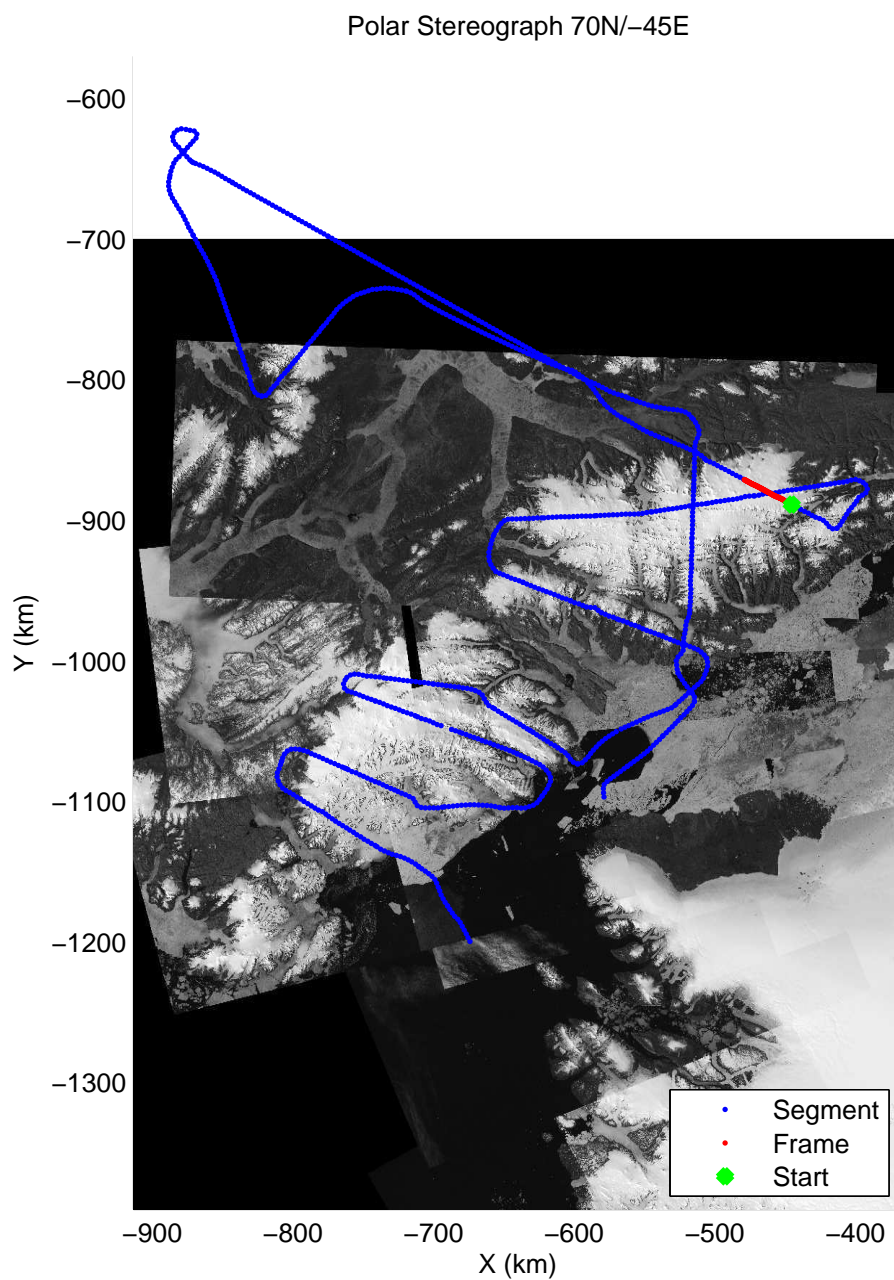
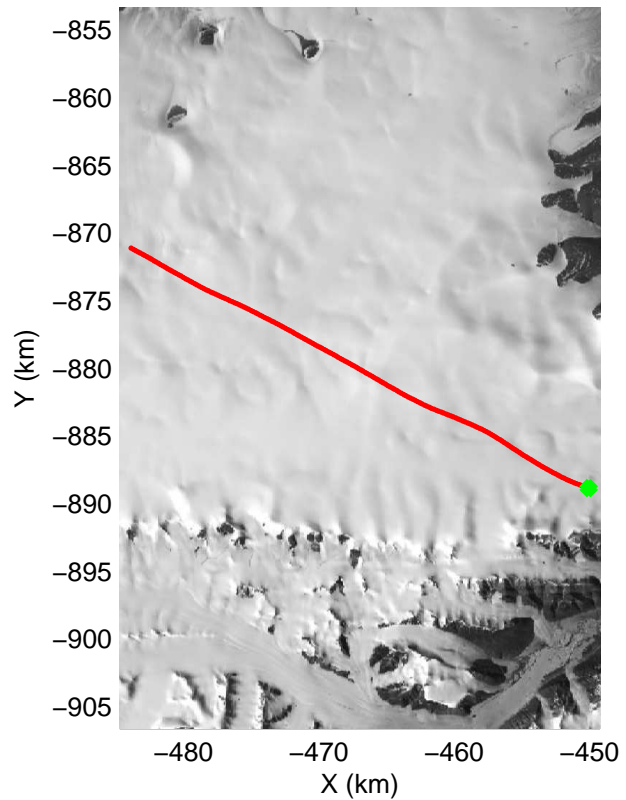
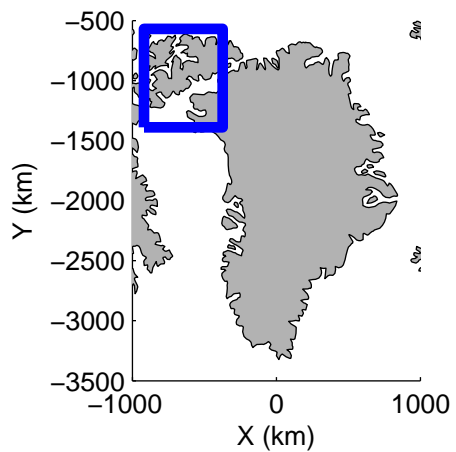


Data Frame ID: 20120517\_02\_037




Data Frame ID: 20120517\_02\_037






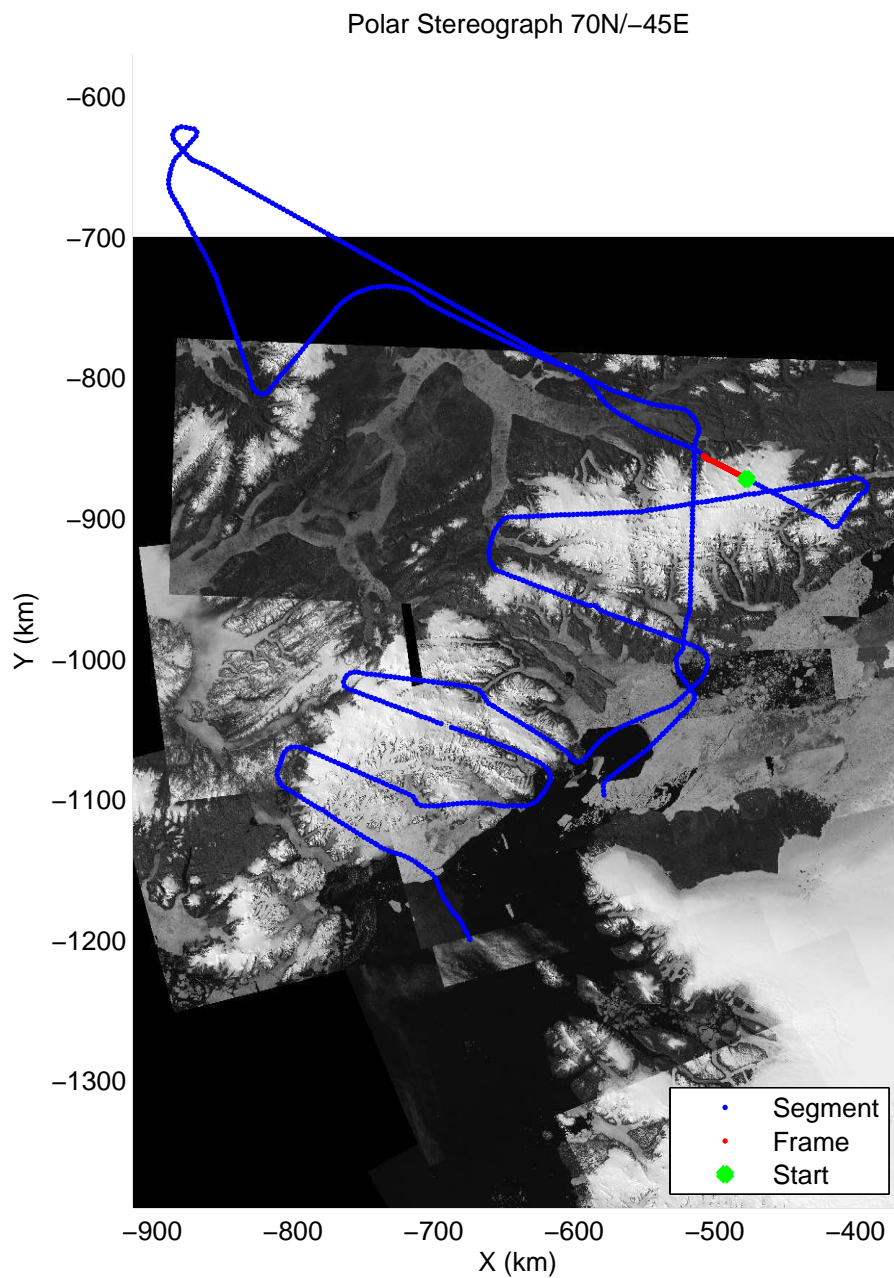

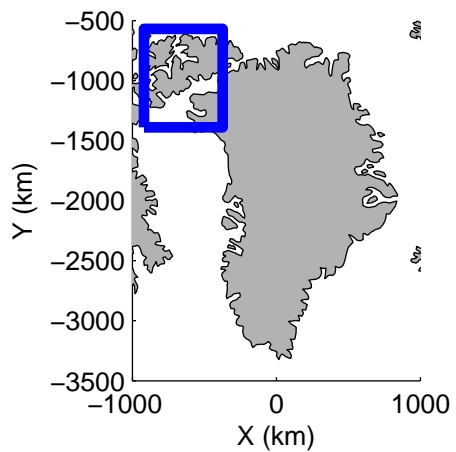


Data Frame ID: 20120517\_02\_038




Data Frame ID: 20120517\_02\_038




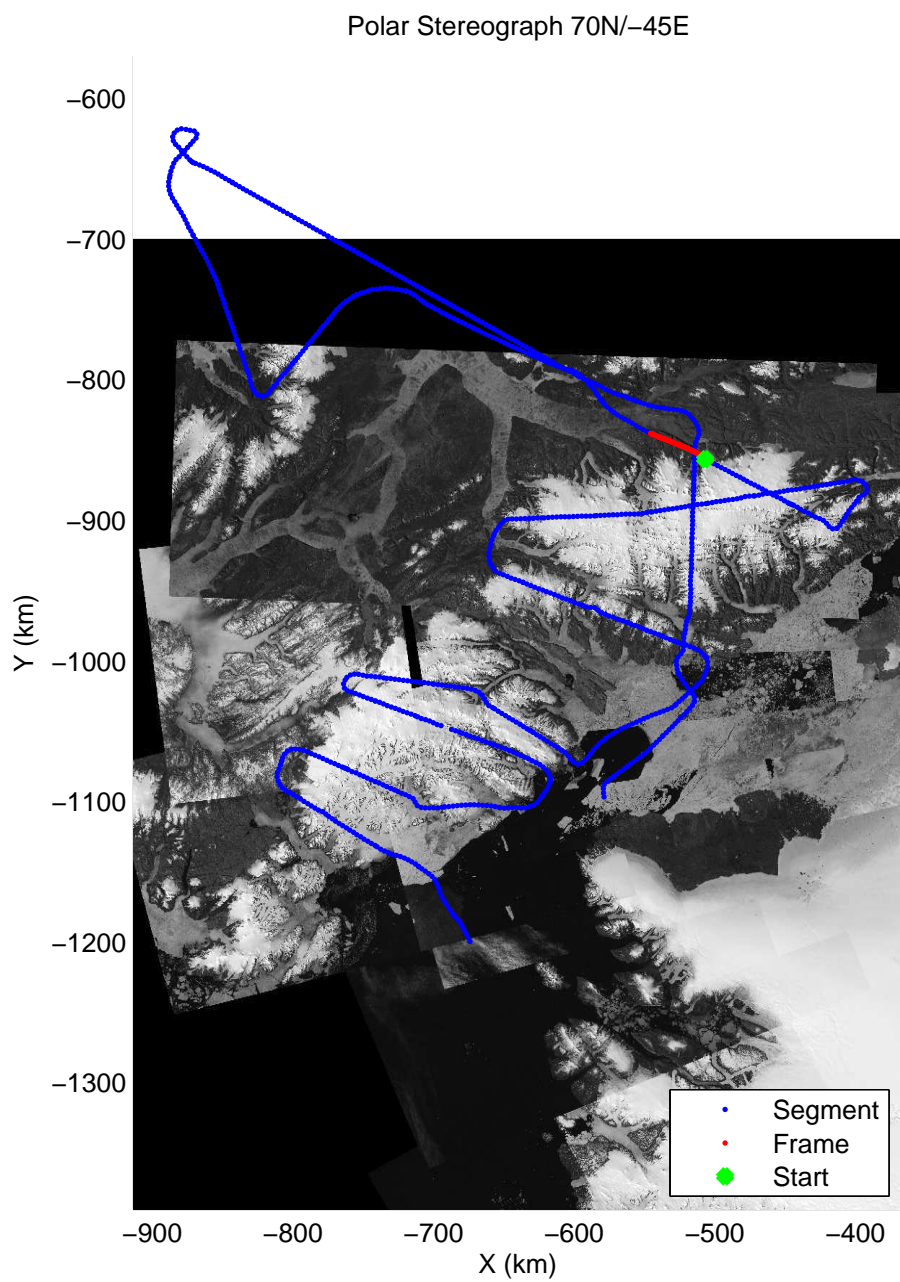

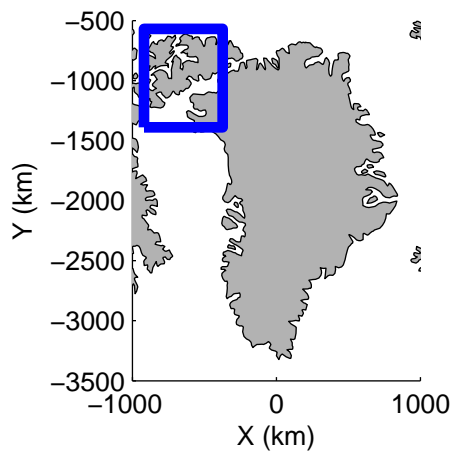


Data Frame ID: 20120517\_02\_039




Data Frame ID: 20120517\_02\_039






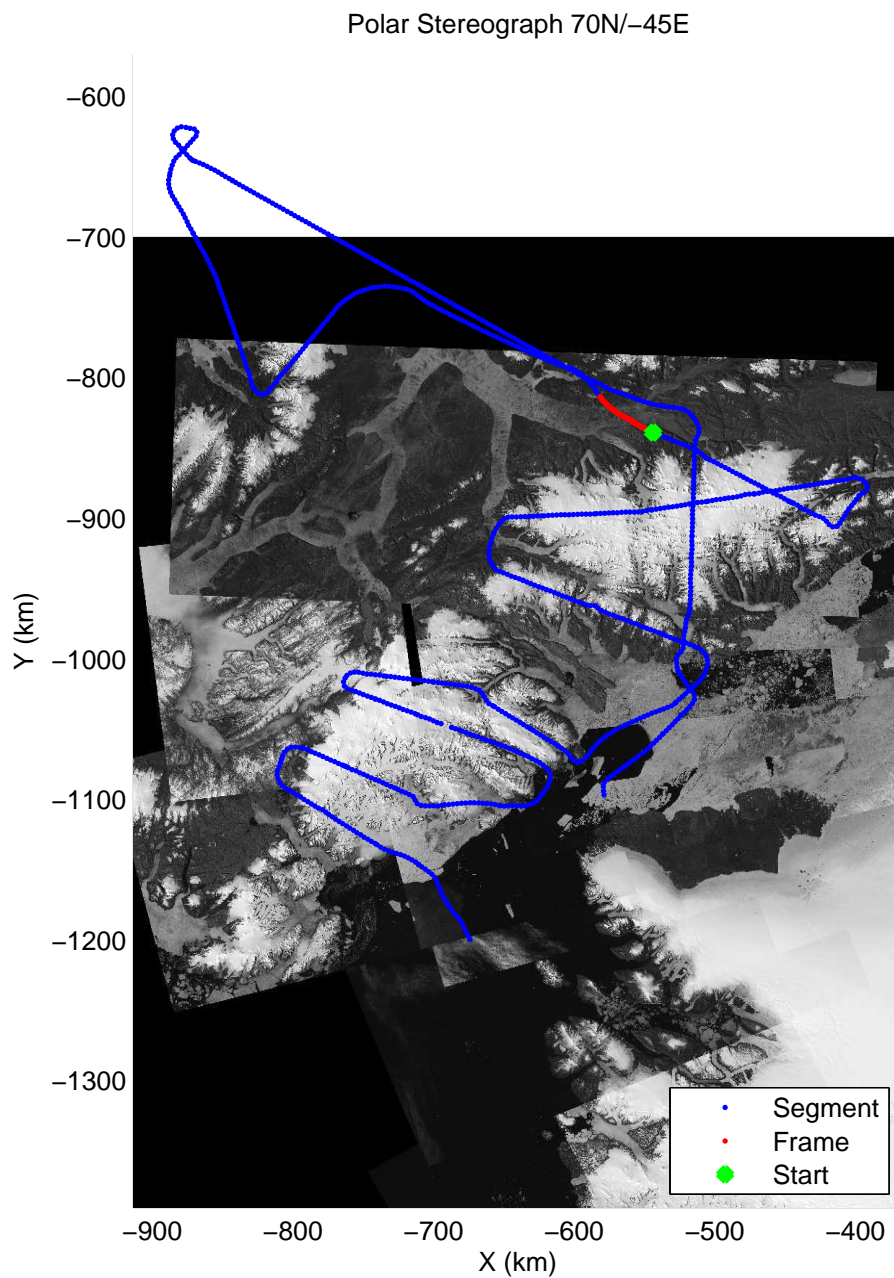

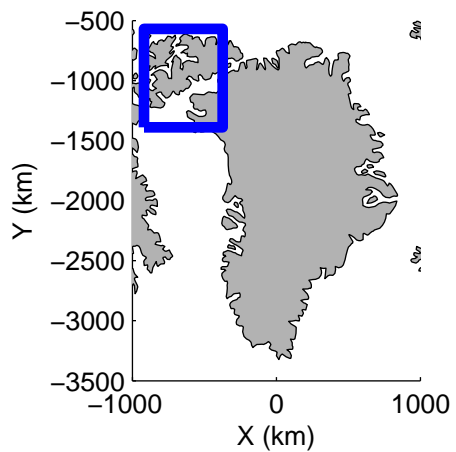
Data Frame ID: 20120517\_02\_040




Data Frame ID: 20120517\_02\_040






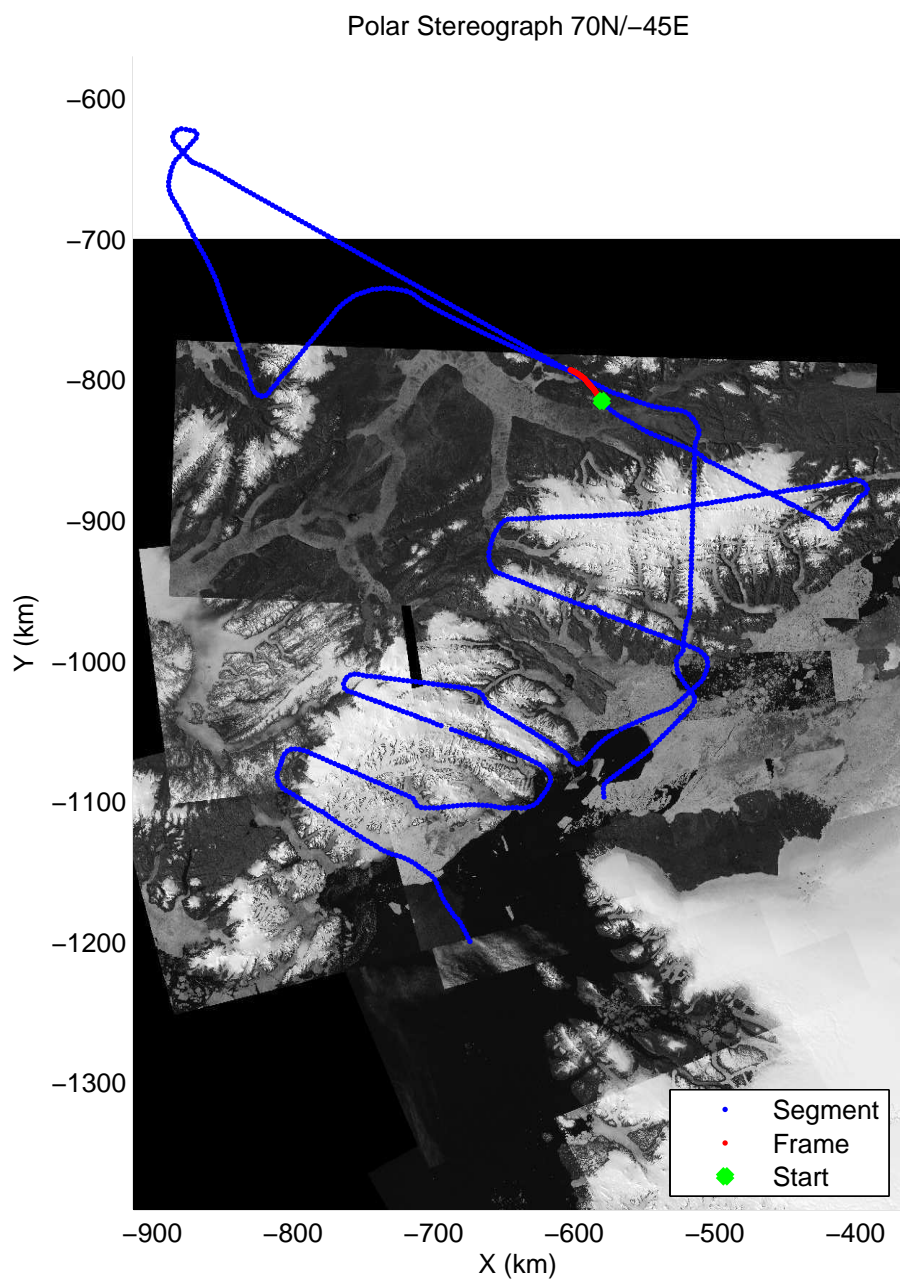

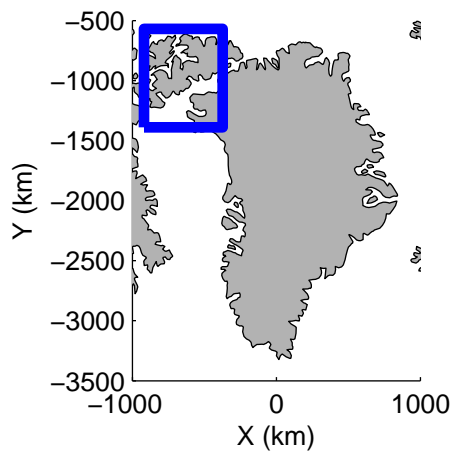


Data Frame ID: 20120517\_02\_041




Data Frame ID: 20120517\_02\_041




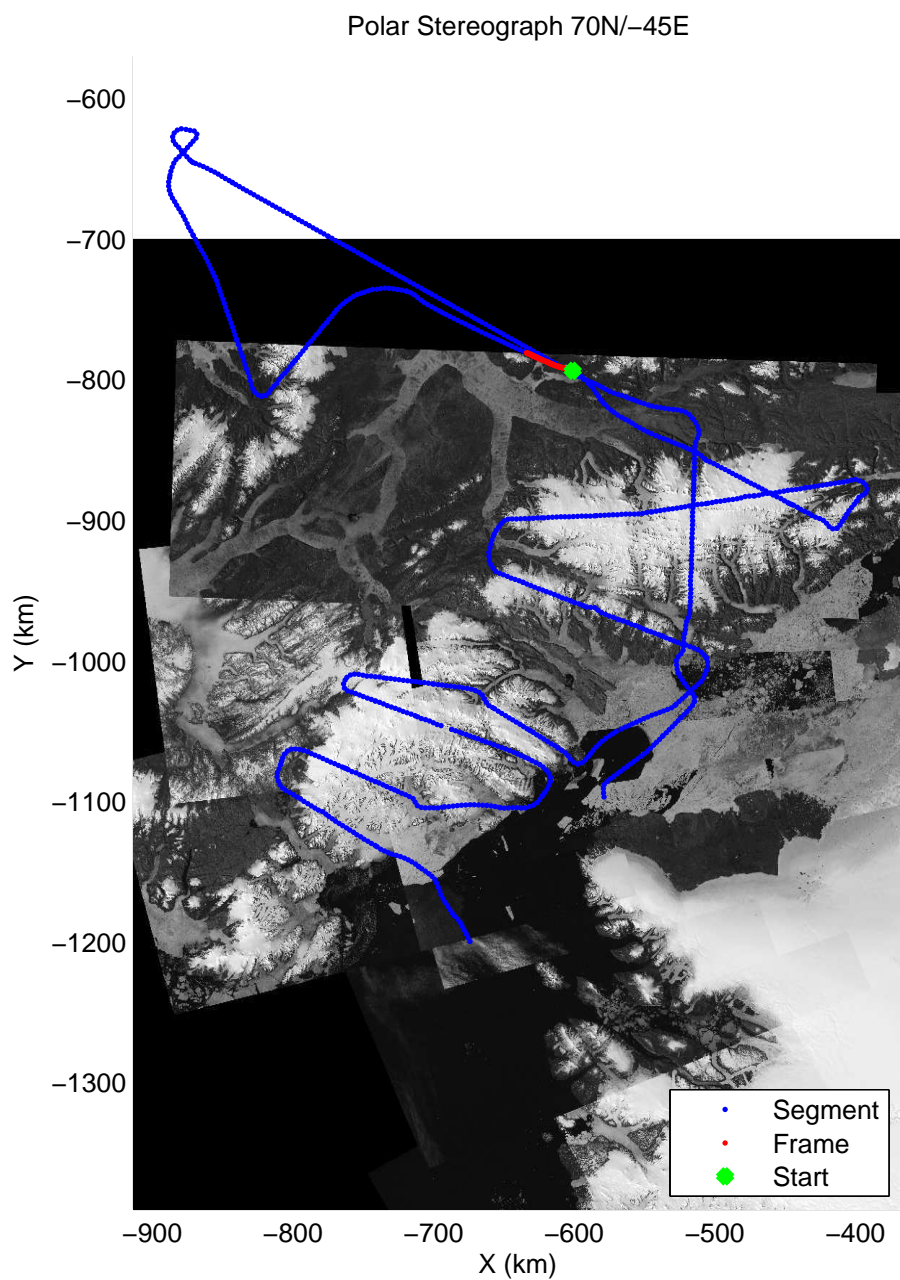

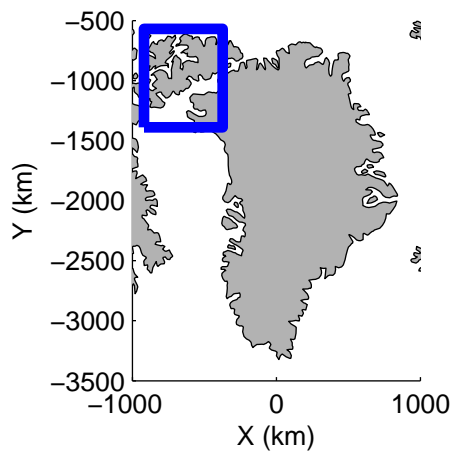


Data Frame ID: 20120517\_02\_042




Data Frame ID: 20120517\_02\_042






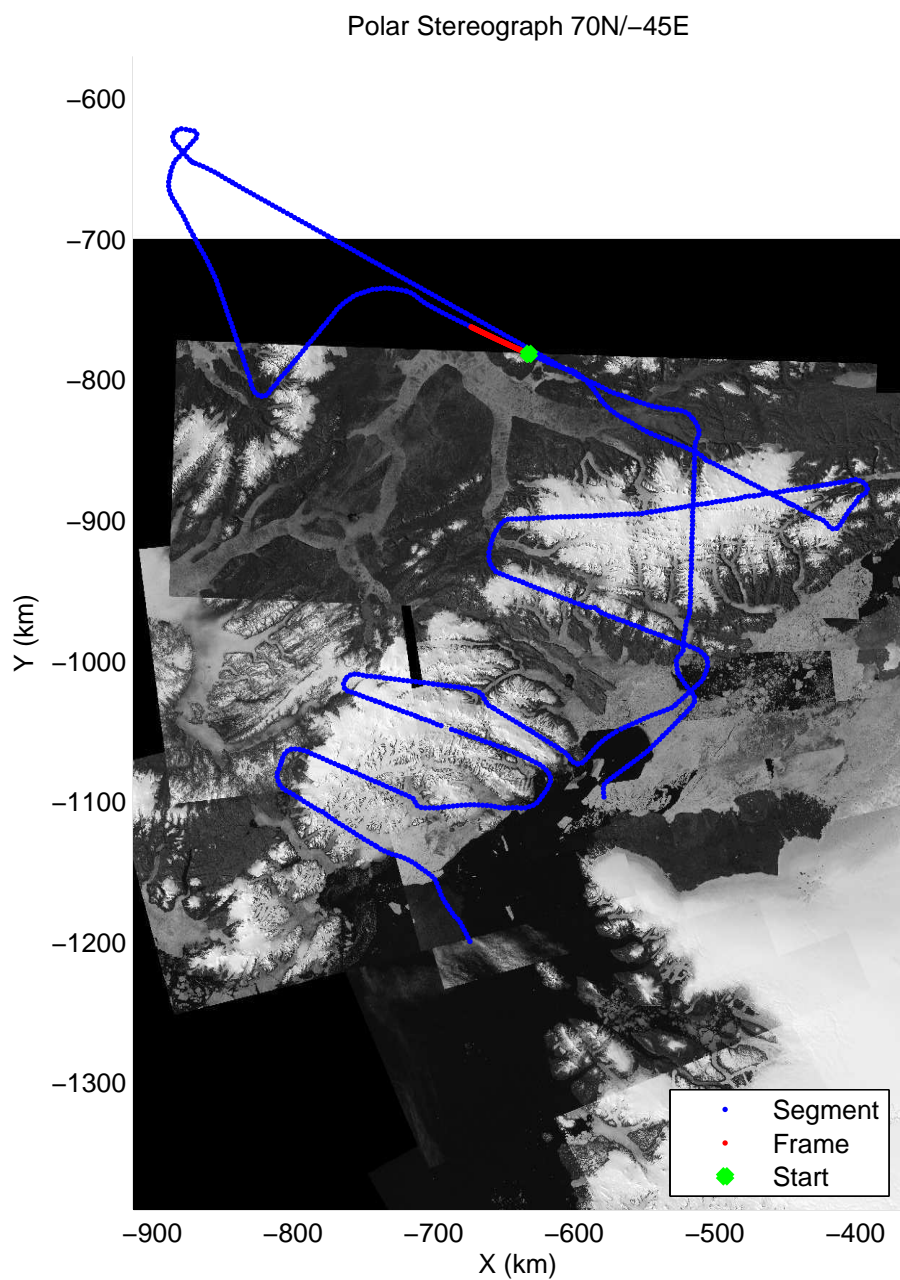
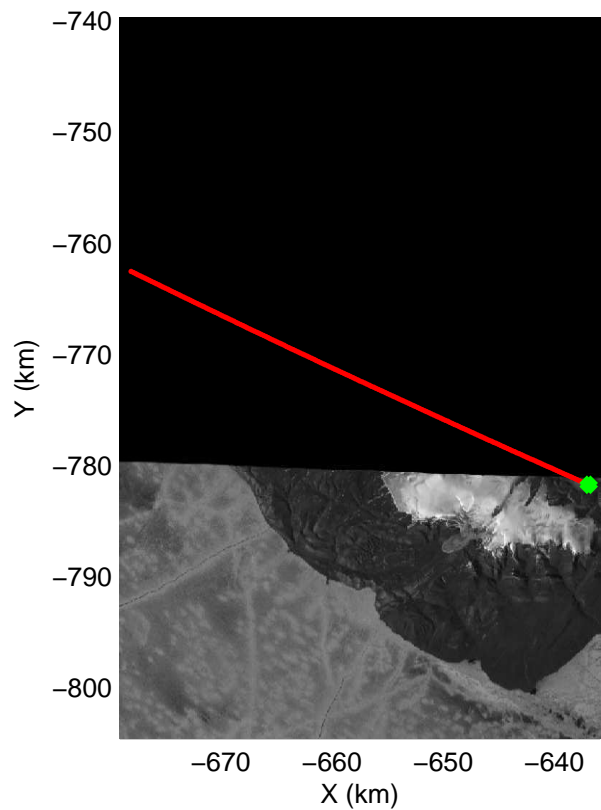
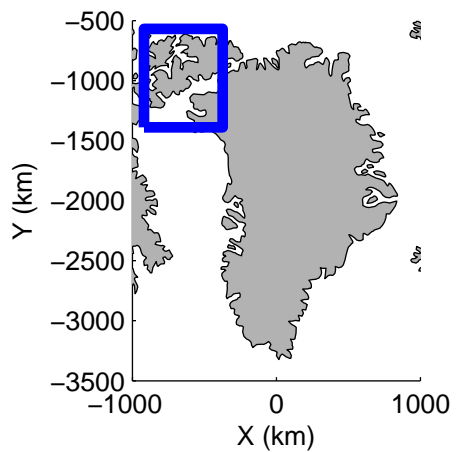
Data Frame ID: 20120517\_02\_043






Data Frame ID: 20120517\_02\_043




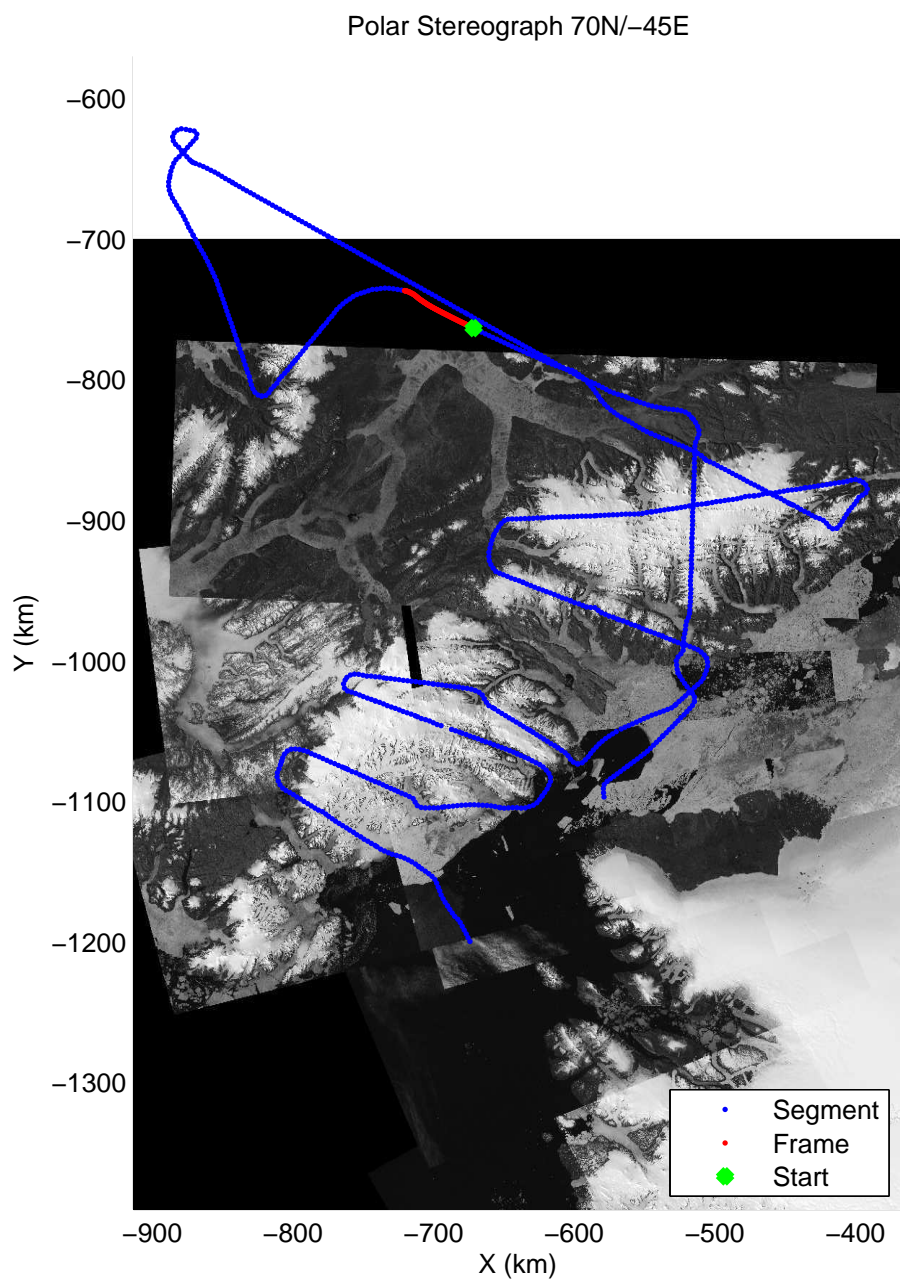
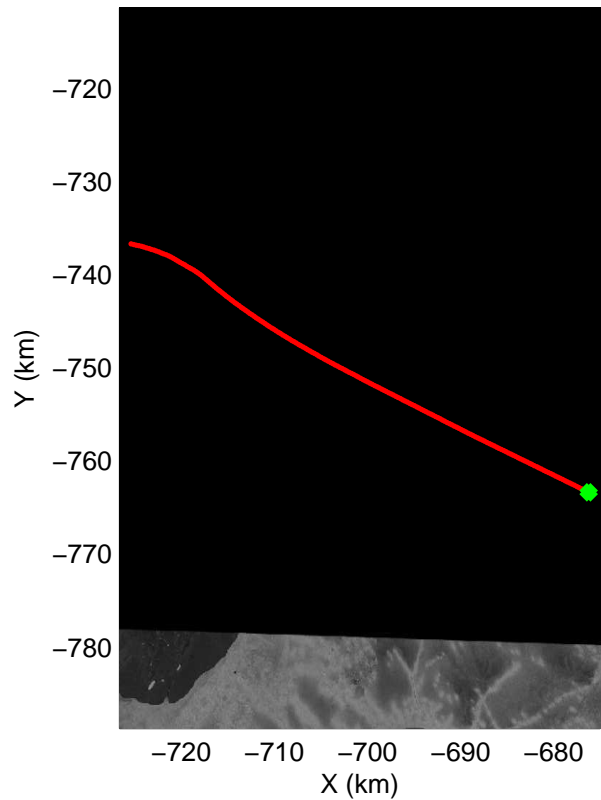
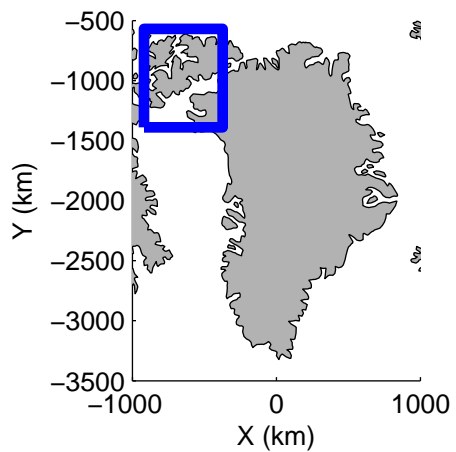


Data Frame ID: 20120517\_02\_044




Data Frame ID: 20120517\_02\_044




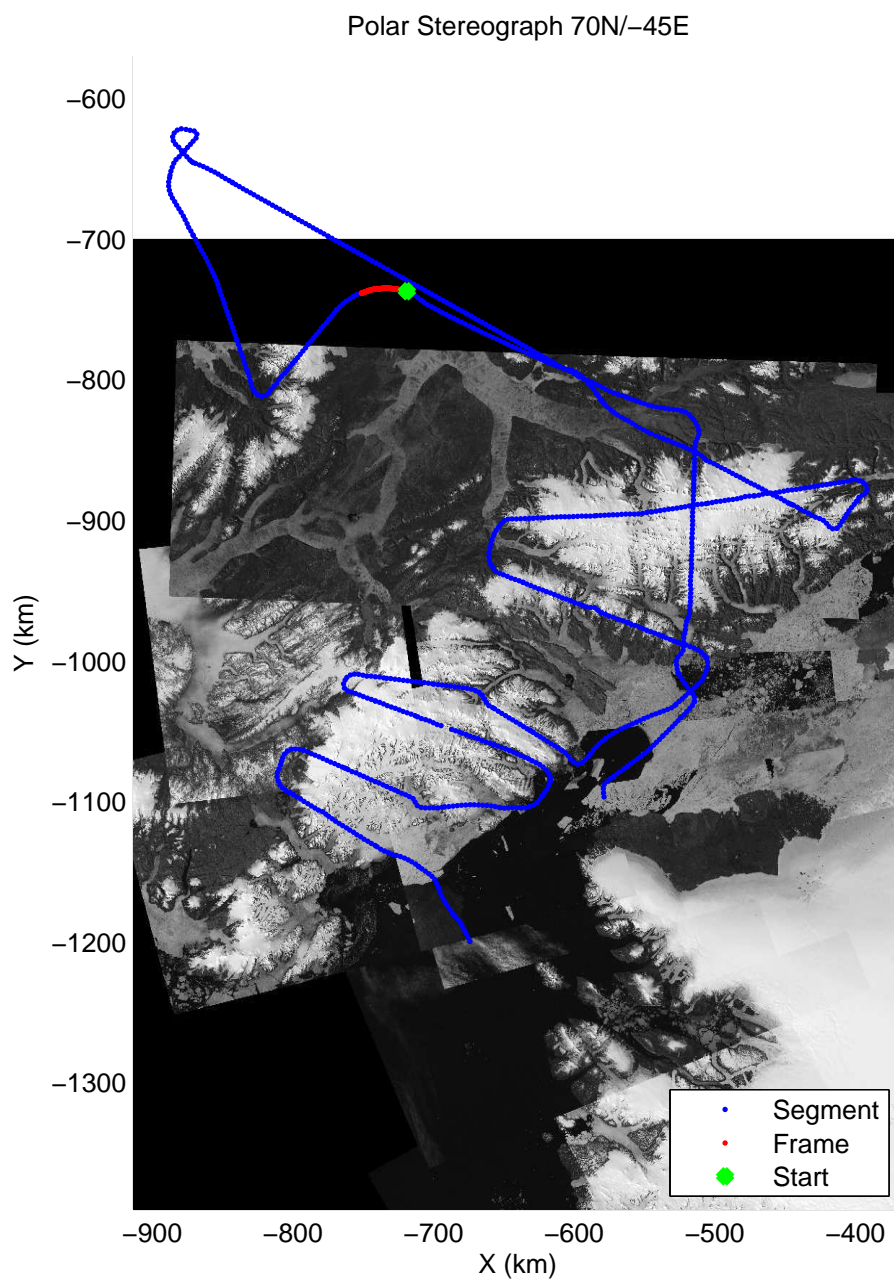
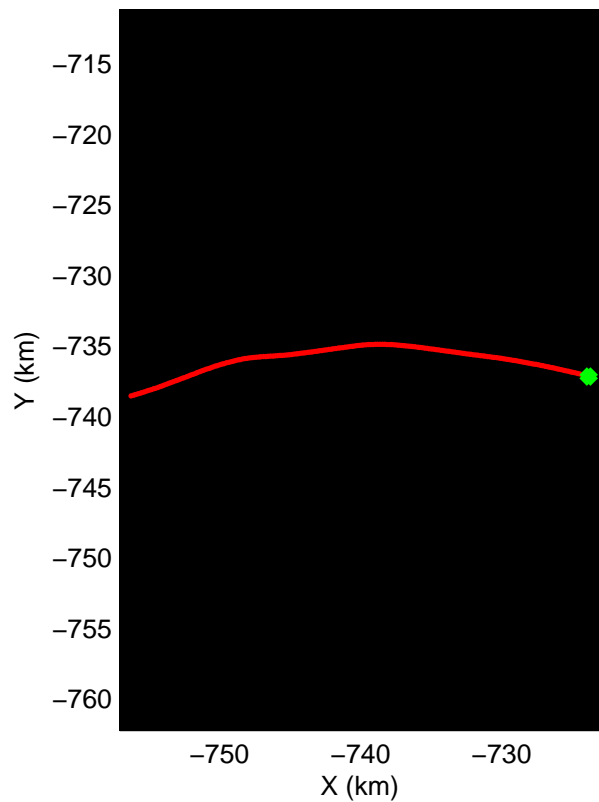
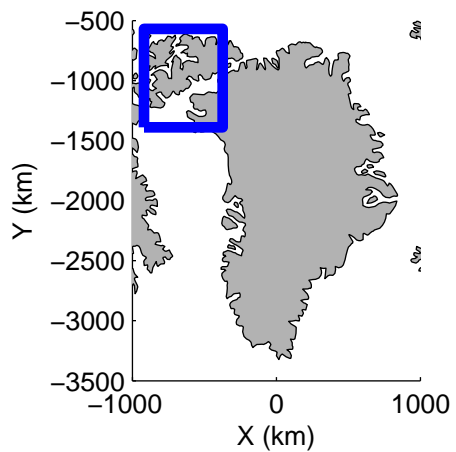


Data Frame ID: 20120517\_02\_045




Data Frame ID: 20120517\_02\_045






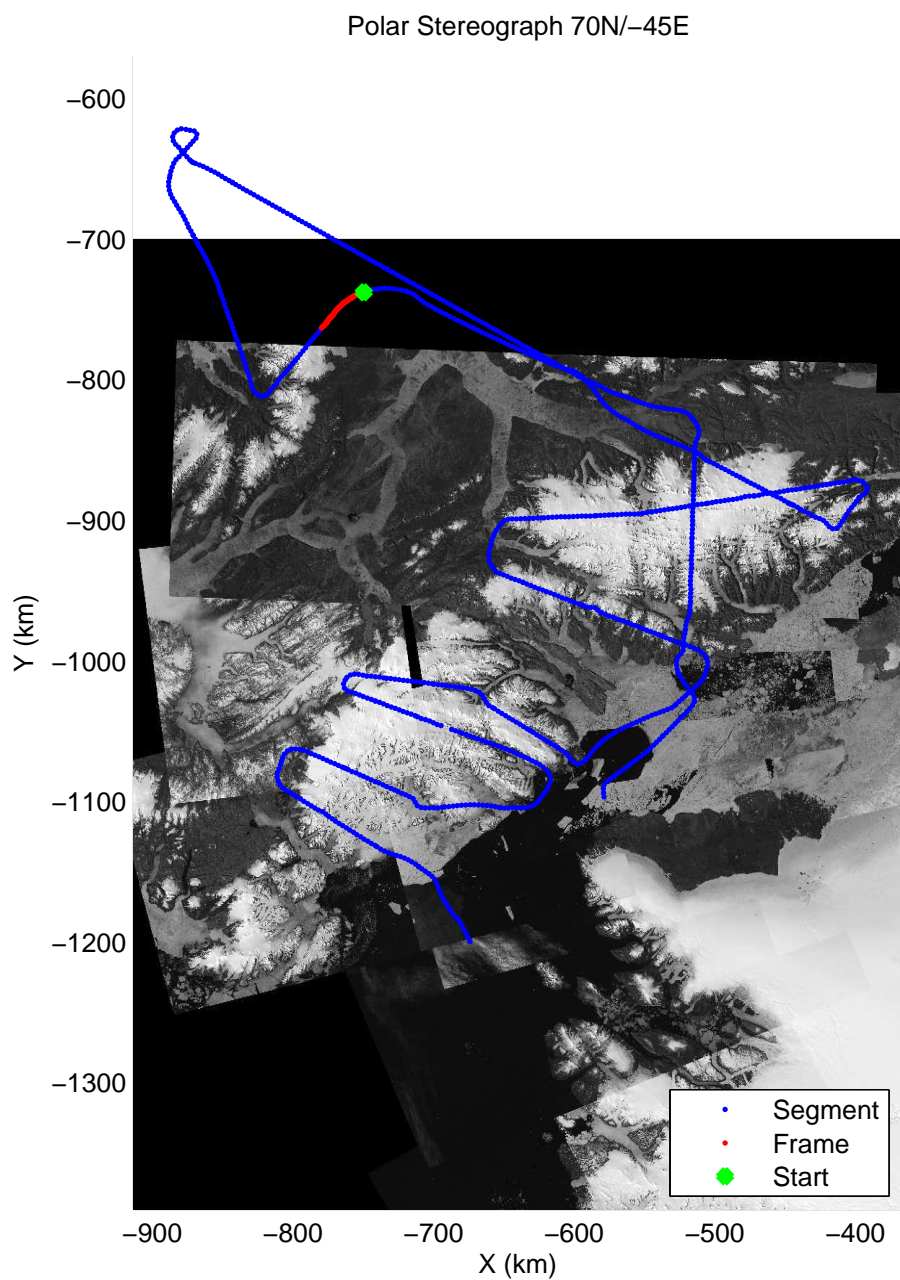
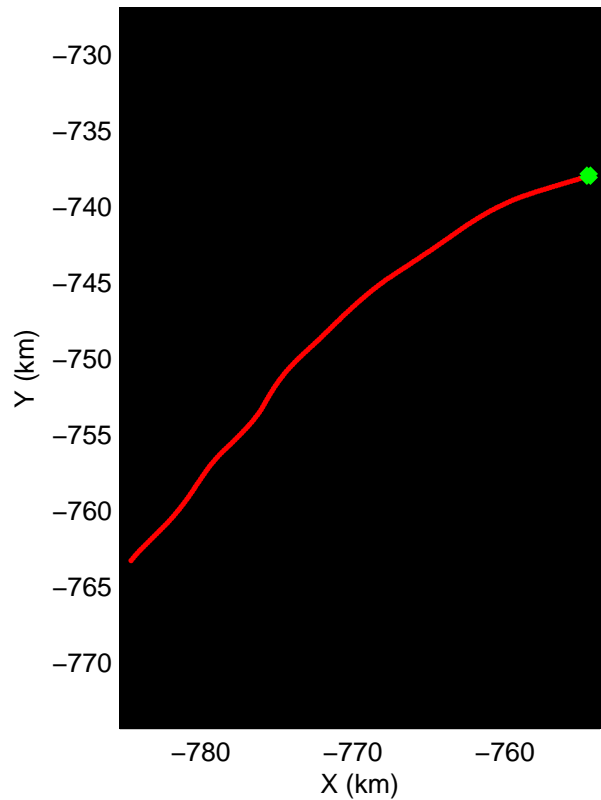
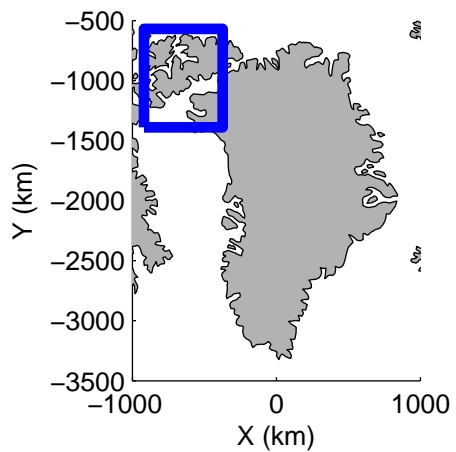


Data Frame ID: 20120517\_02\_046




Data Frame ID: 20120517\_02\_046




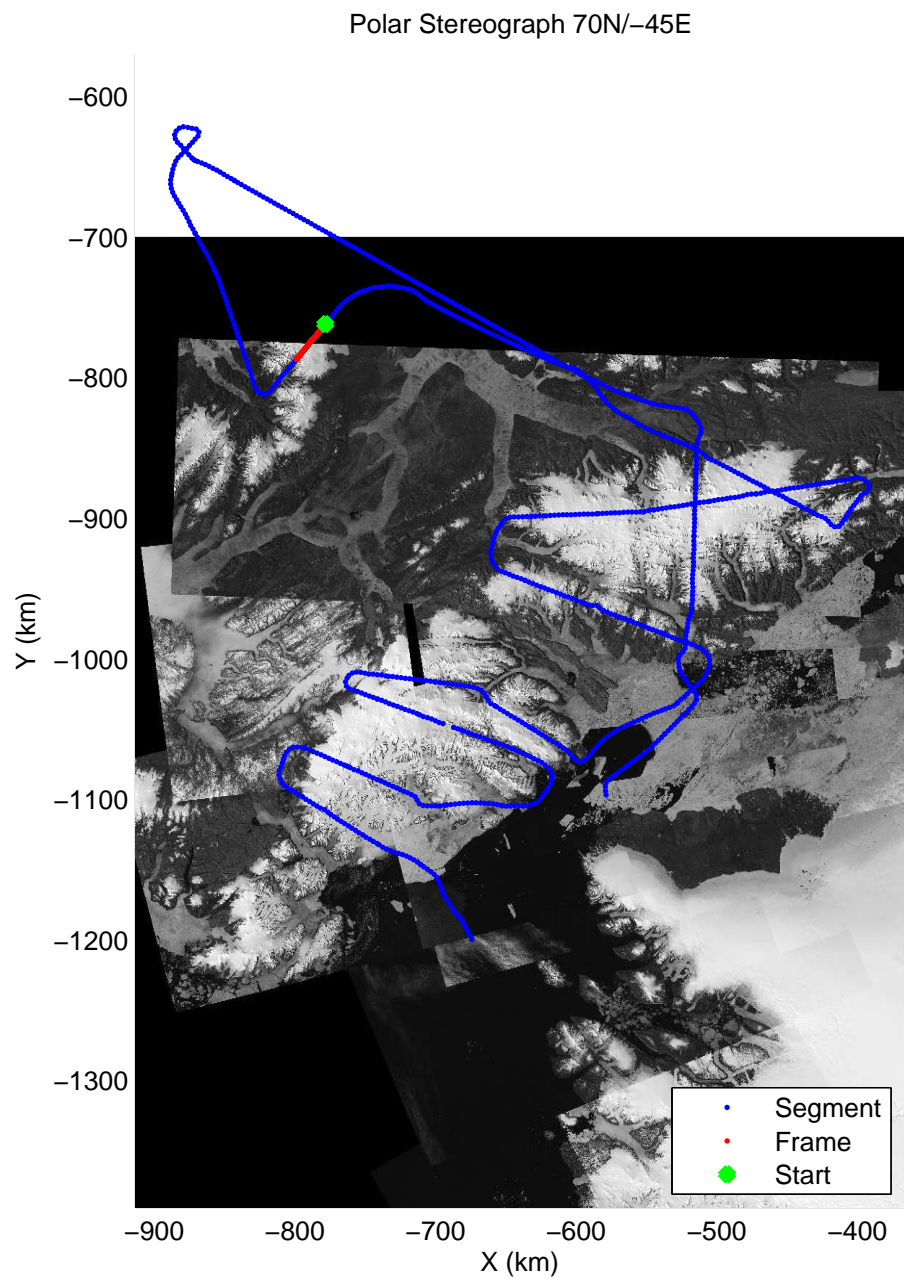

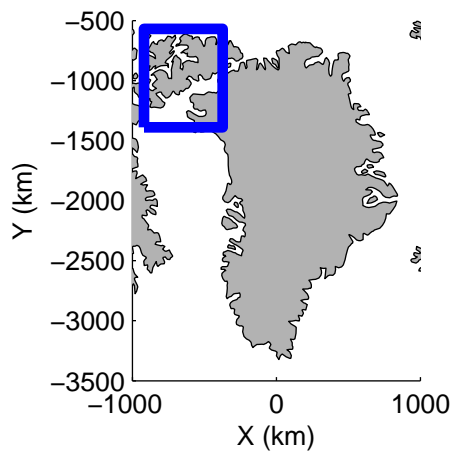


Data Frame ID: 20120517\_02\_047




Data Frame ID: 20120517\_02\_047






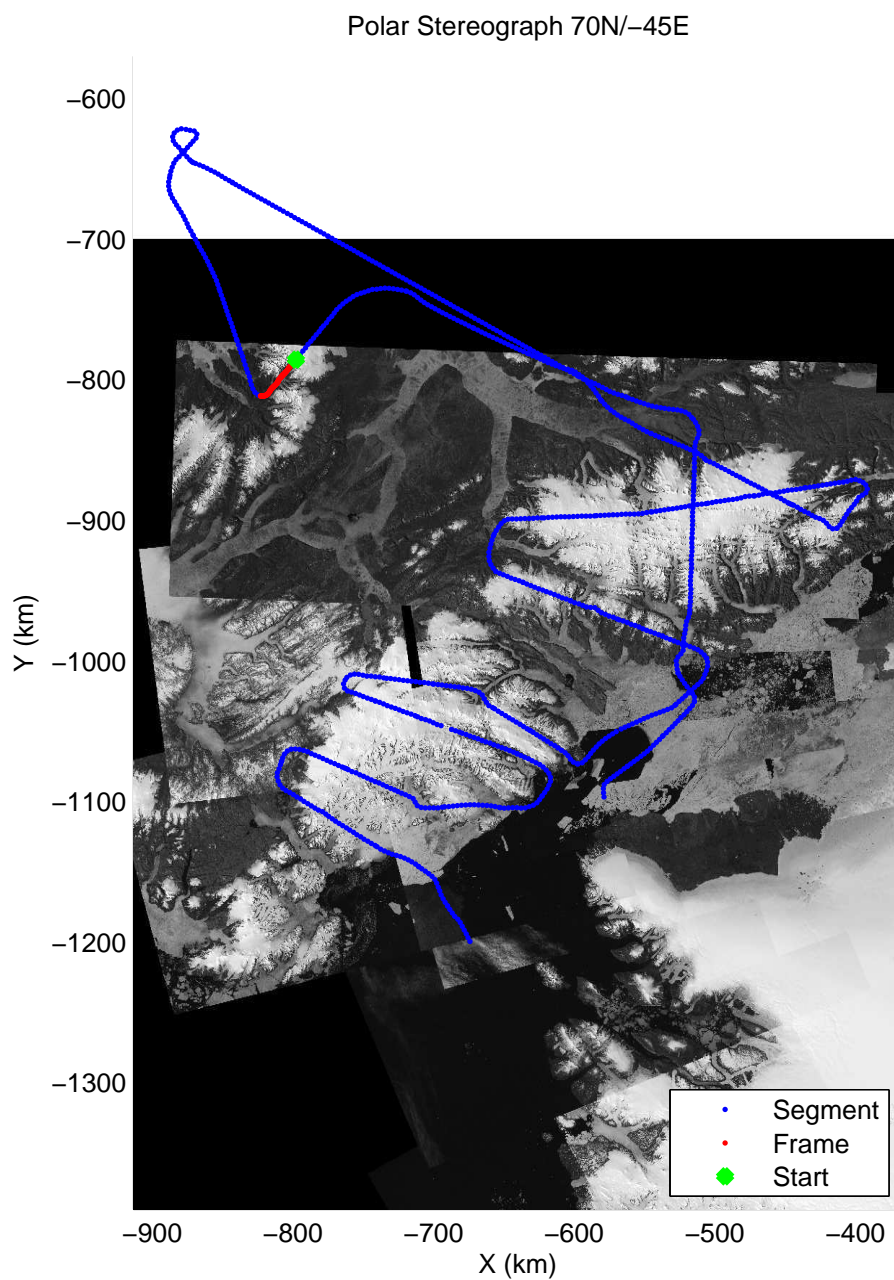
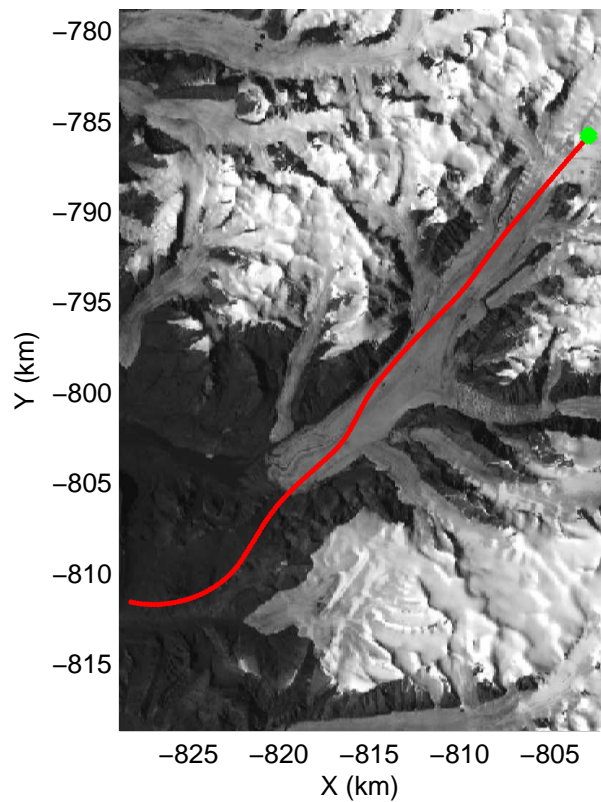
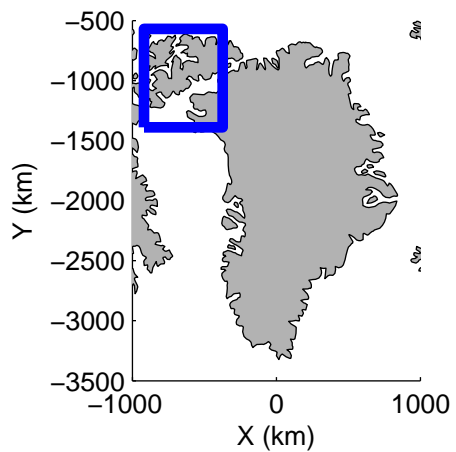
Data Frame ID: 20120517\_02\_048




Data Frame ID: 20120517\_02\_048







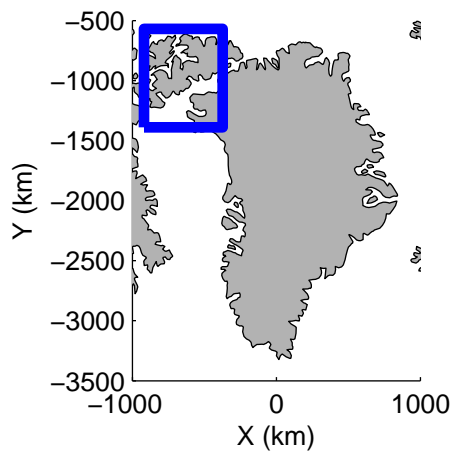


Data Frame ID: 20120517\_02\_049

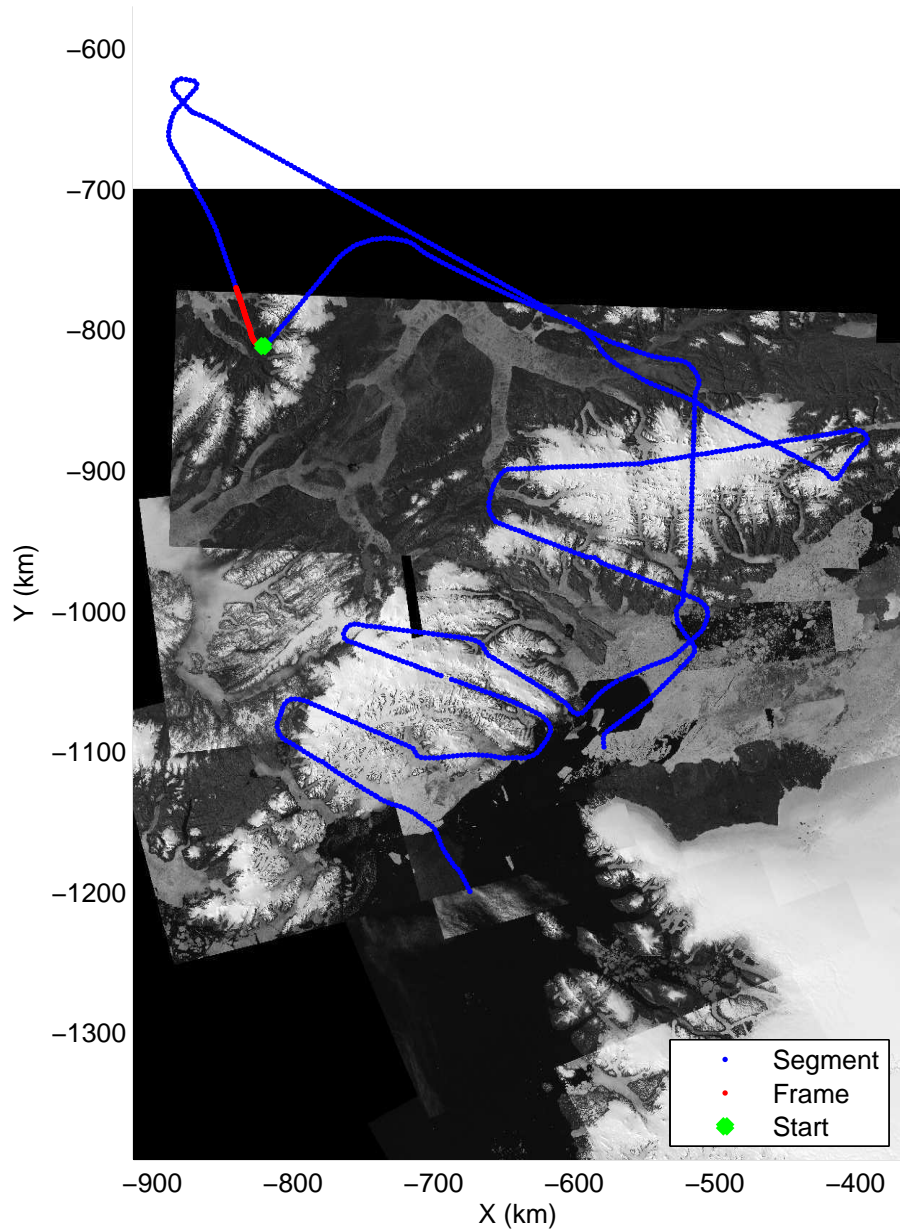


Data Frame ID: 20120517\_02\_049







Polar Stereograph 70N/-45E

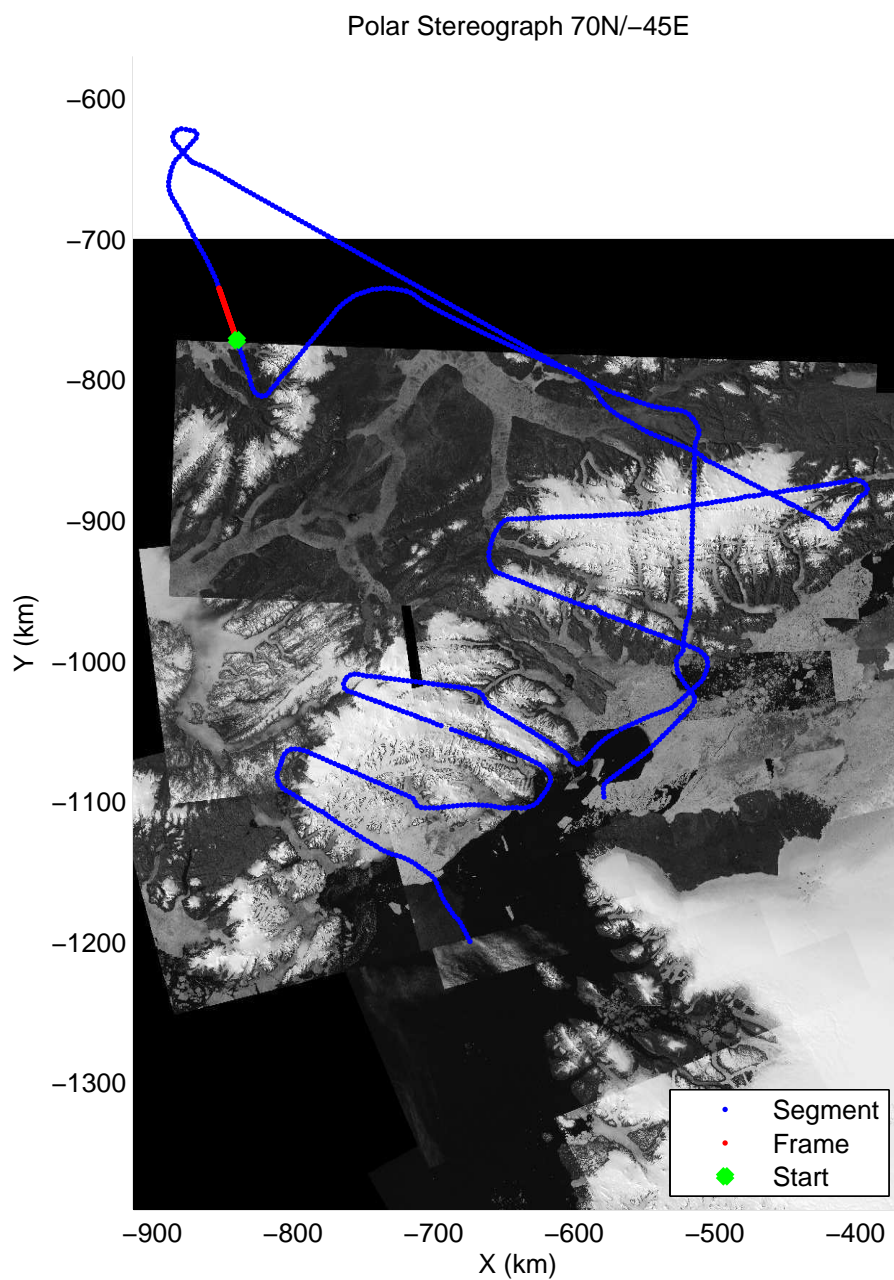
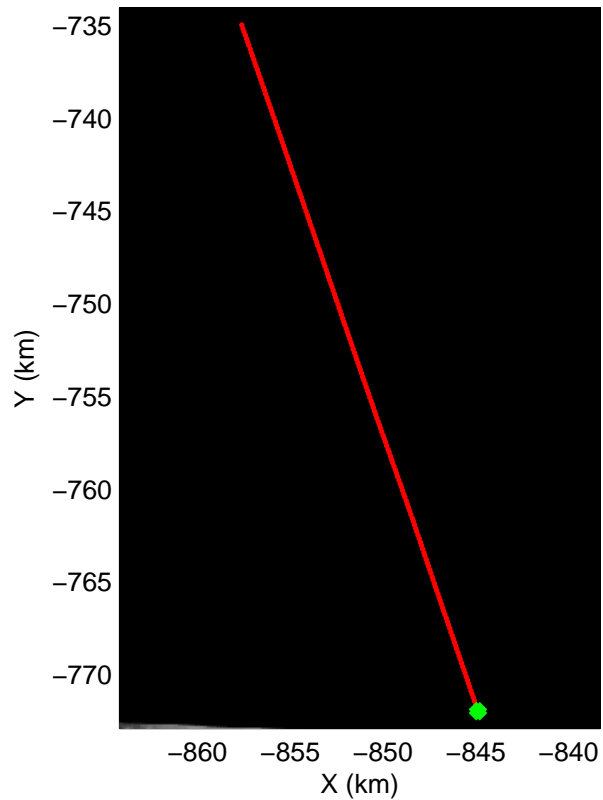
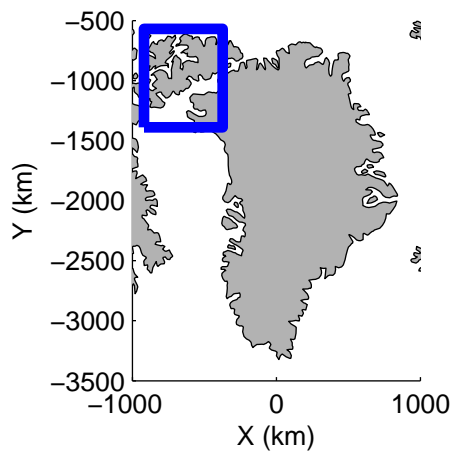


Data Frame ID: 20120517\_02\_050




Data Frame ID: 20120517\_02\_050






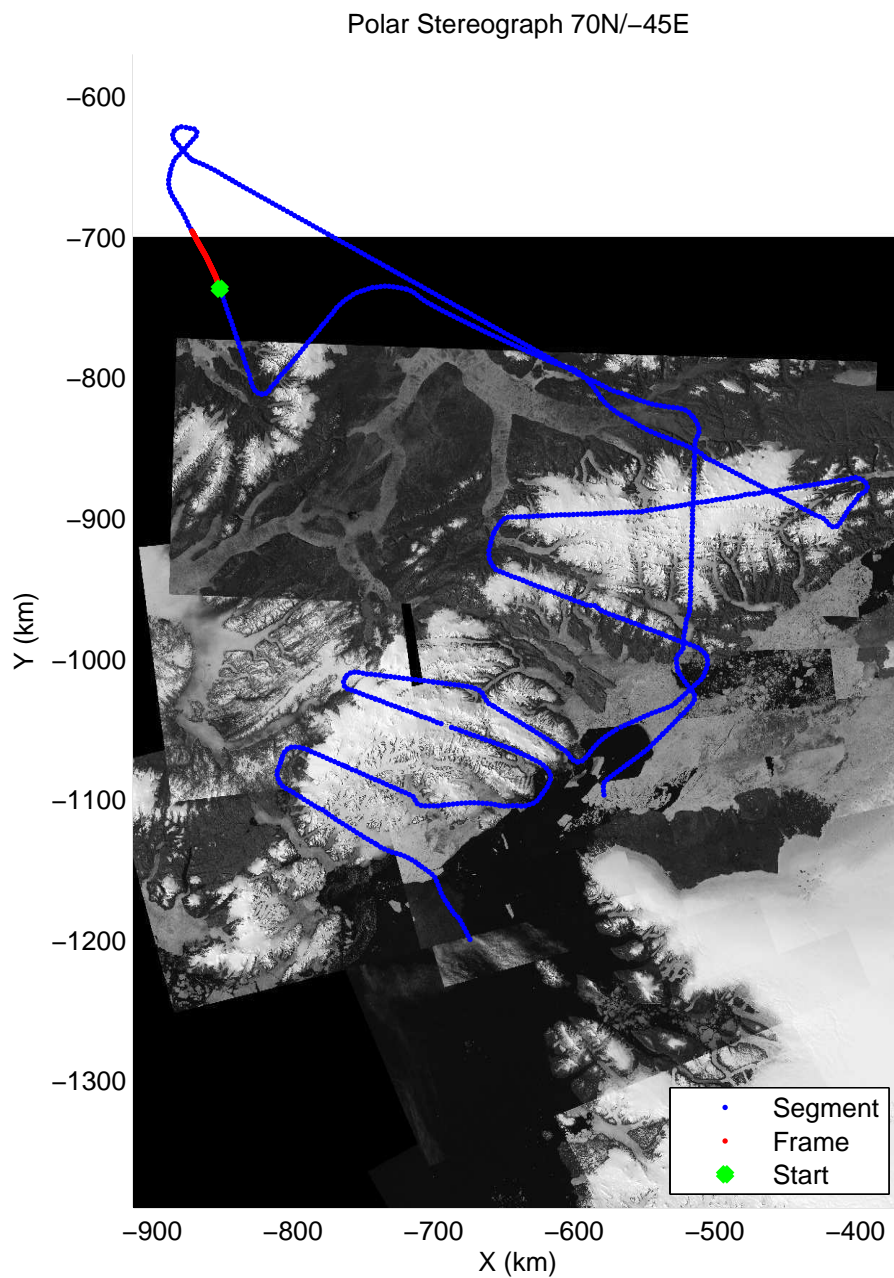
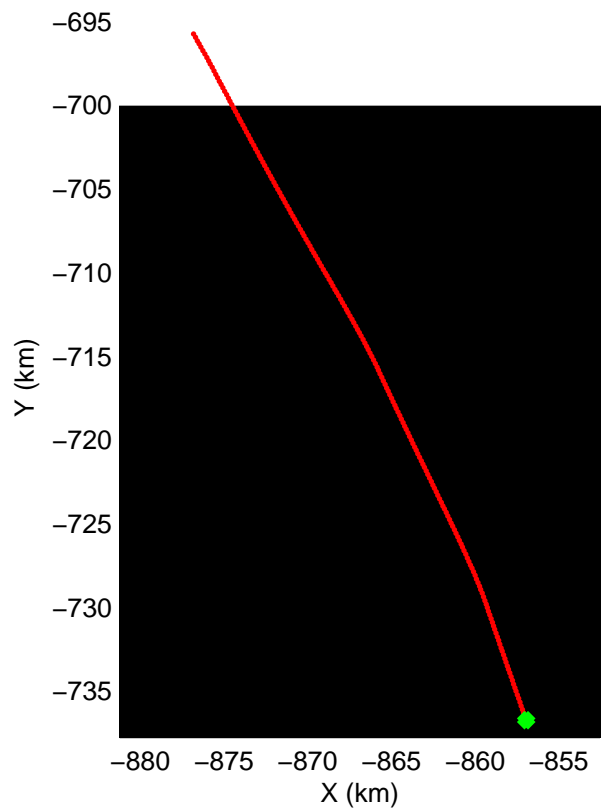
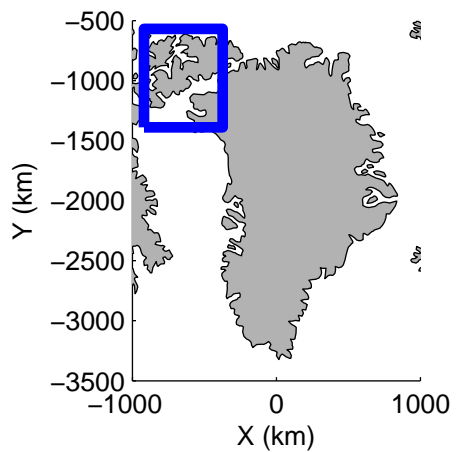
Data Frame ID: 20120517\_02\_051






Data Frame ID: 20120517\_02\_051




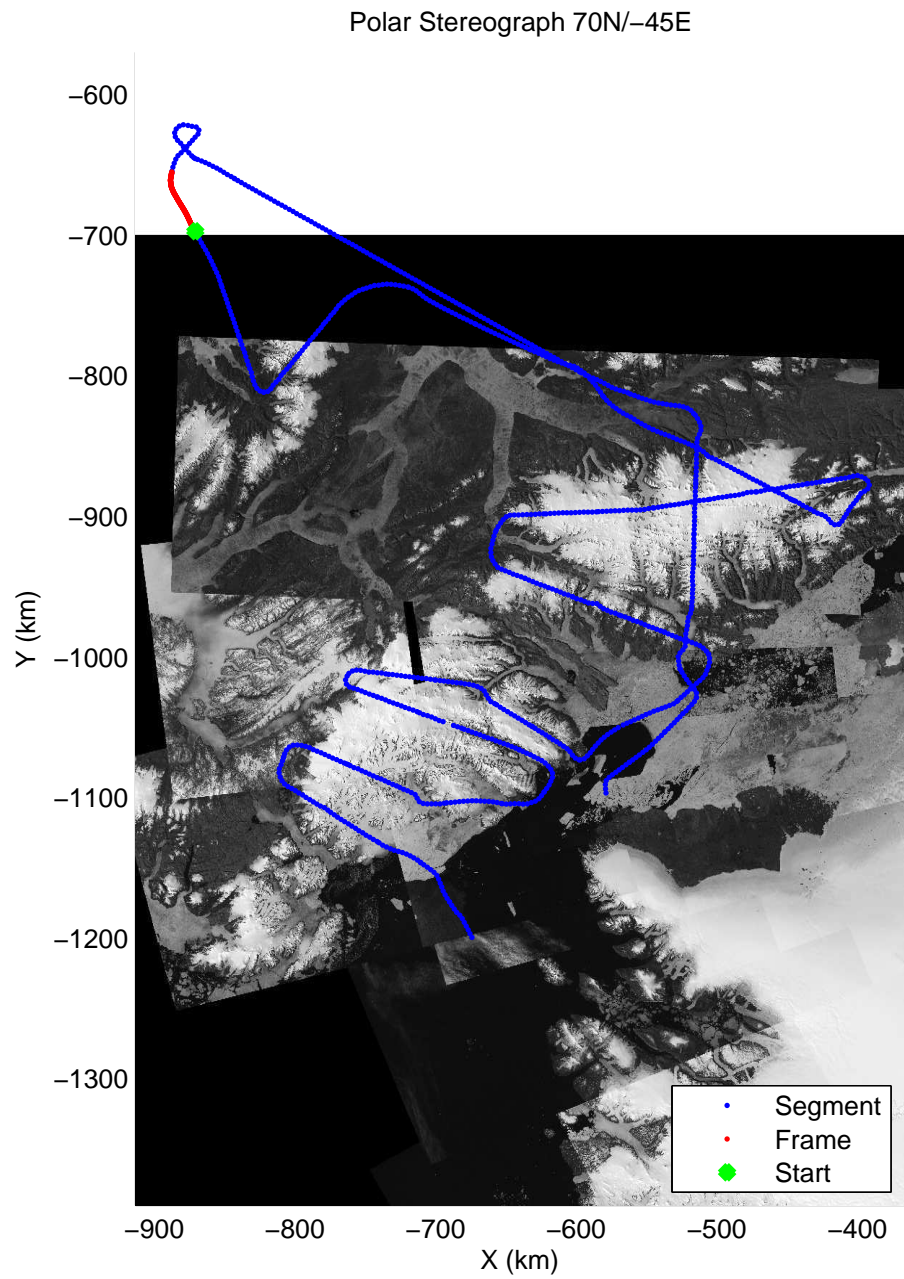
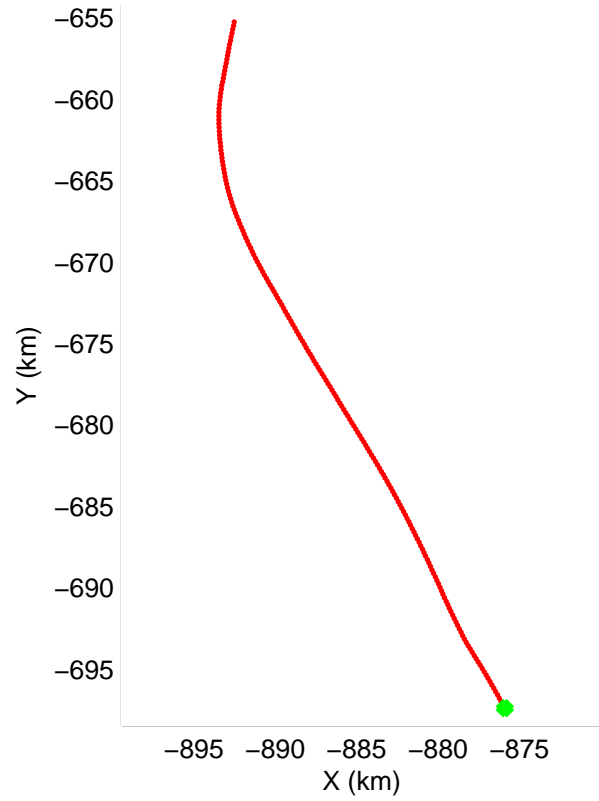
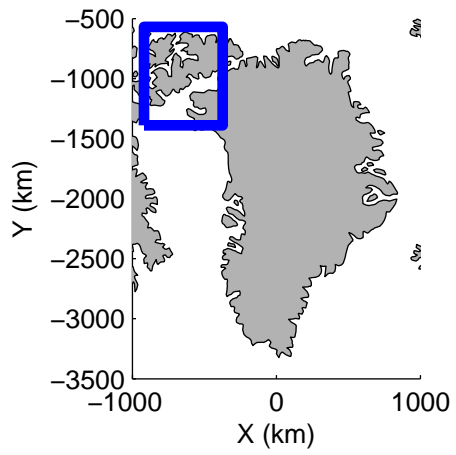


Data Frame ID: 20120517\_02\_052




Data Frame ID: 20120517\_02\_052




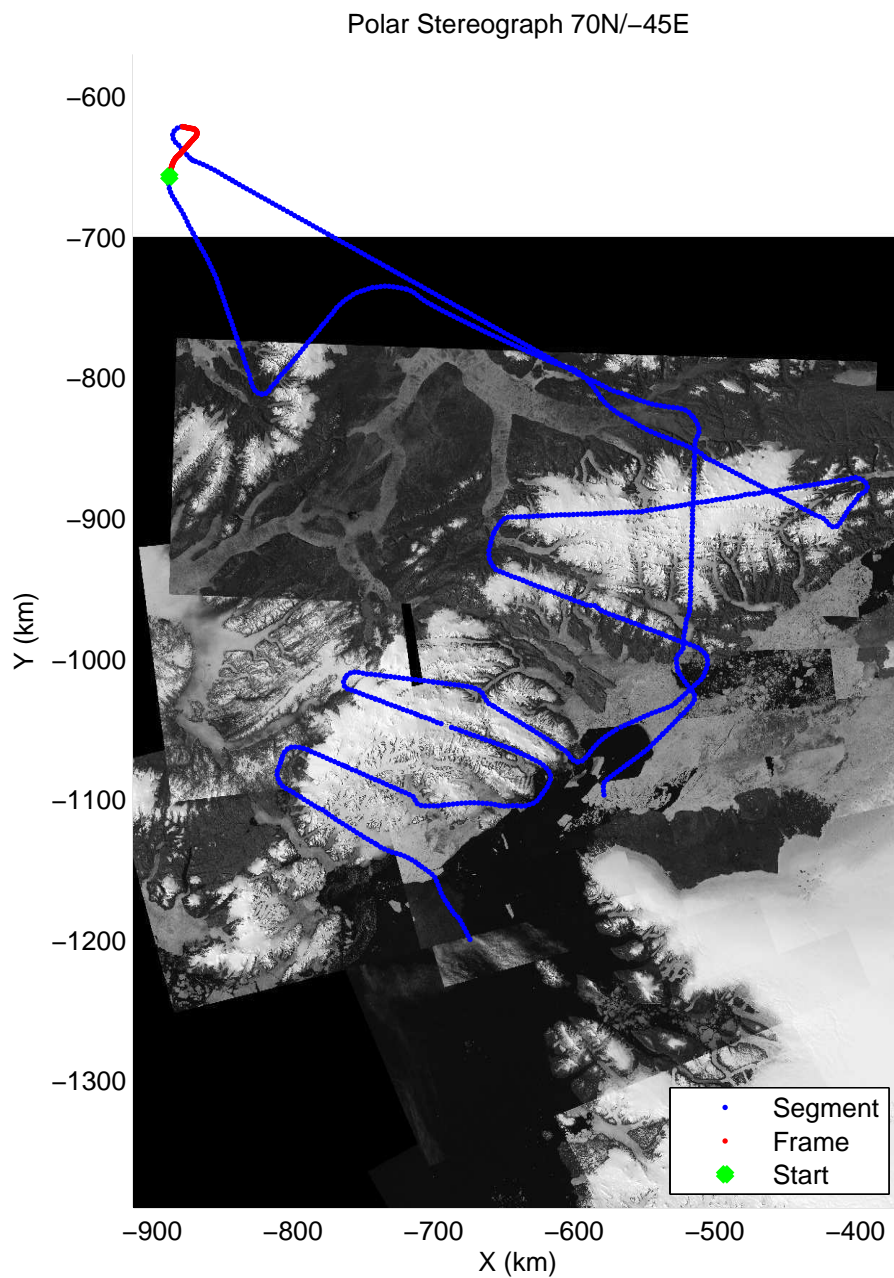
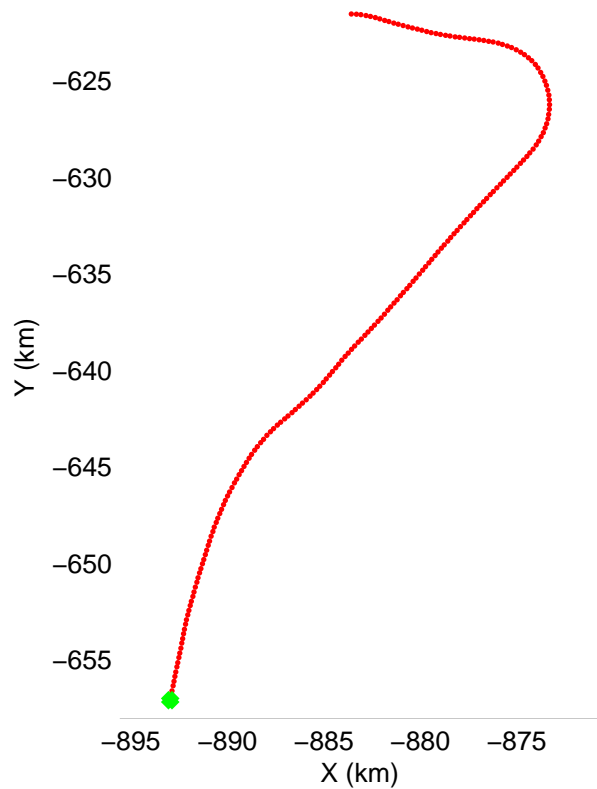
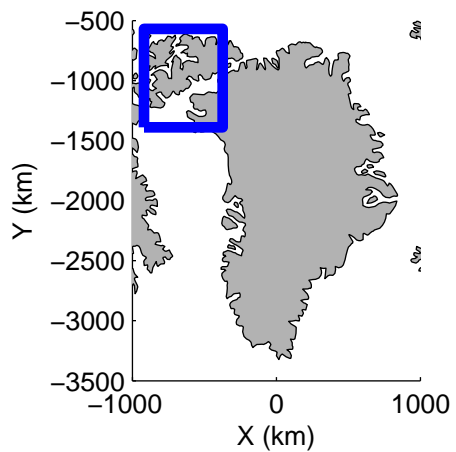


Data Frame ID: 20120517\_02\_053




Data Frame ID: 20120517\_02\_053






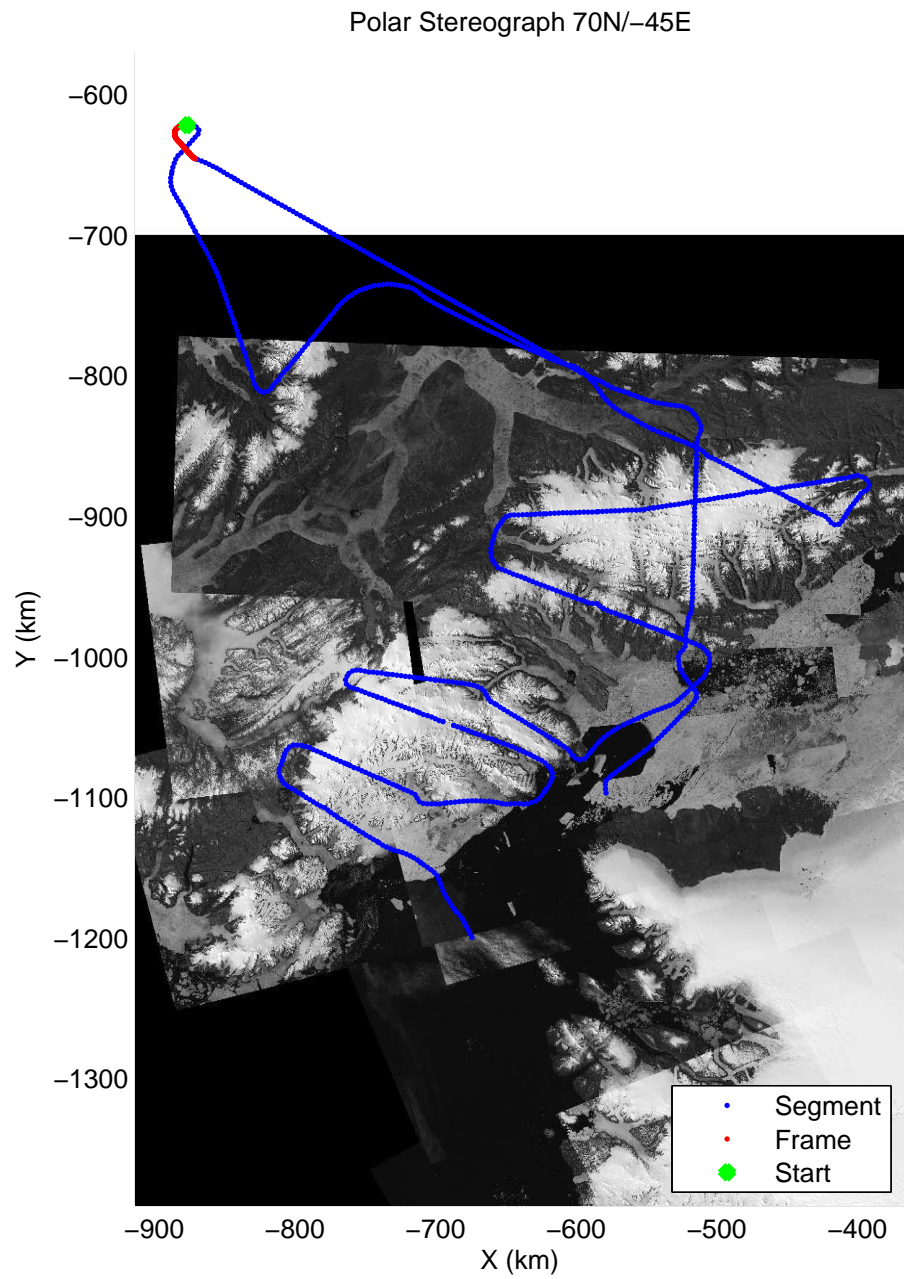
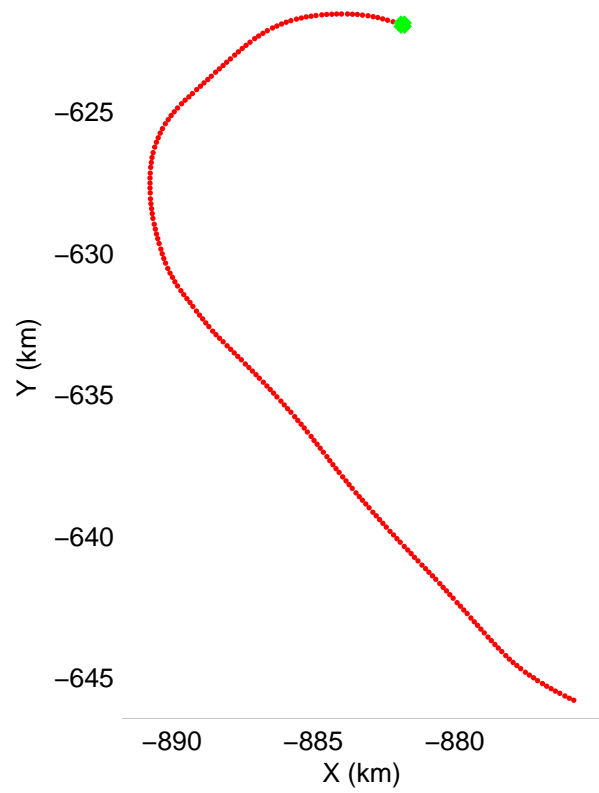
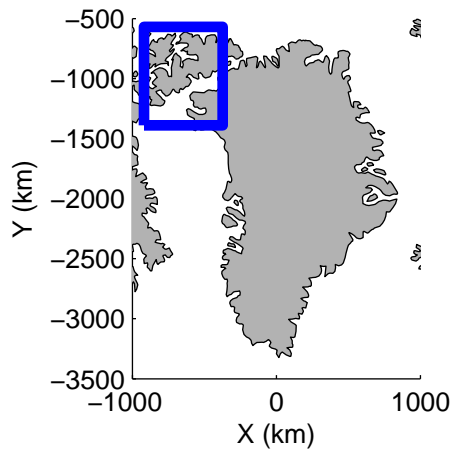


Data Frame ID: 20120517\_02\_054




Data Frame ID: 20120517\_02\_054




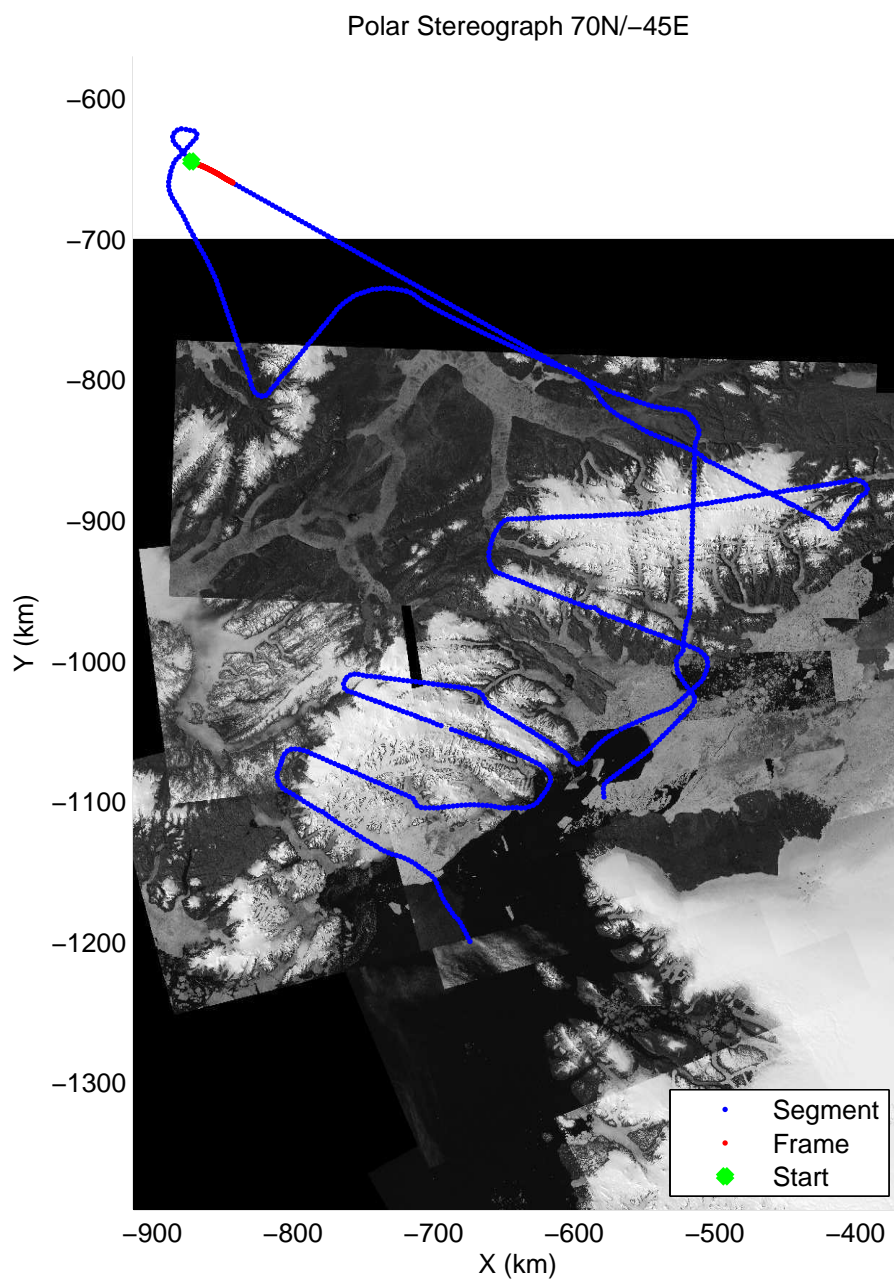
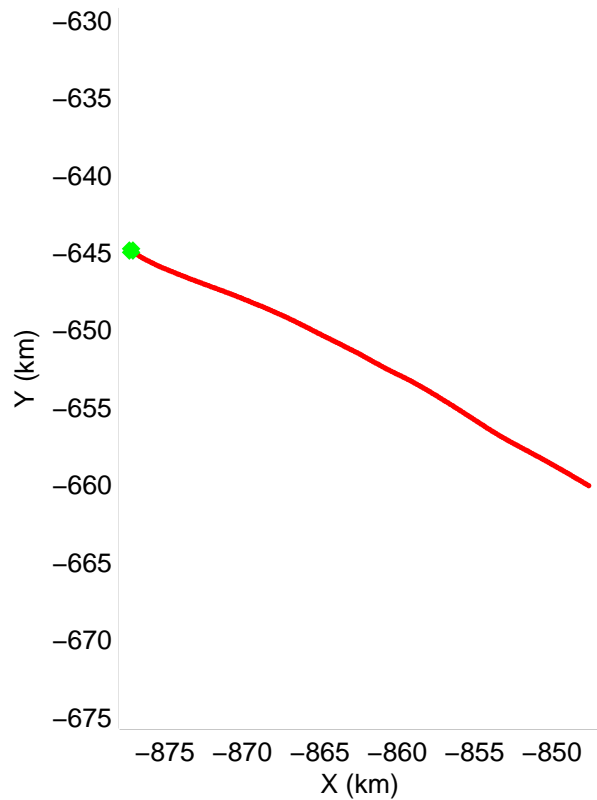
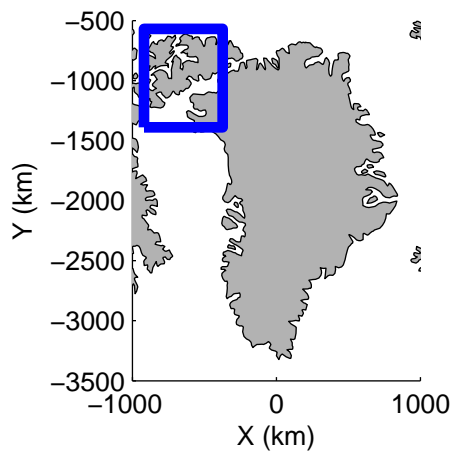


Data Frame ID: 20120517\_02\_055




Data Frame ID: 20120517\_02\_055






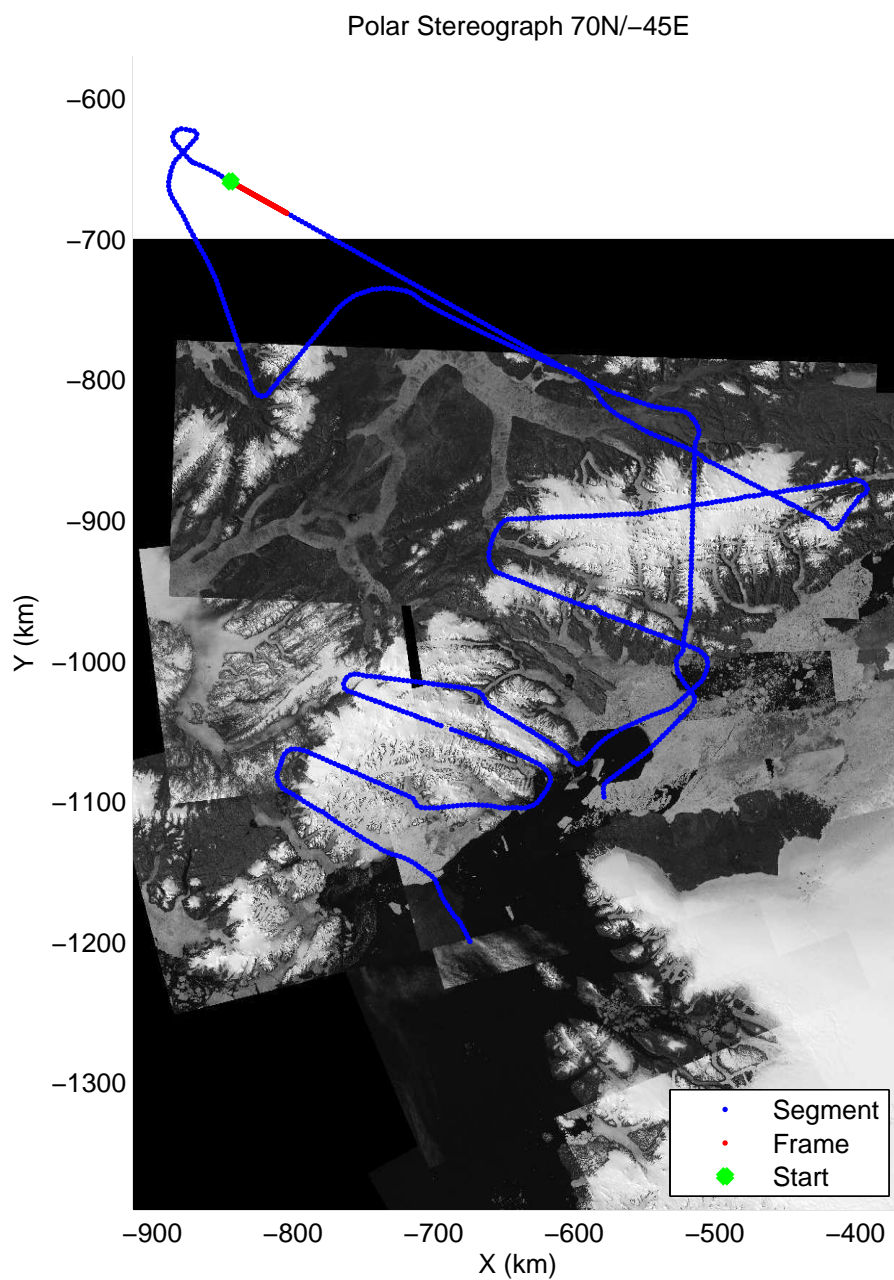
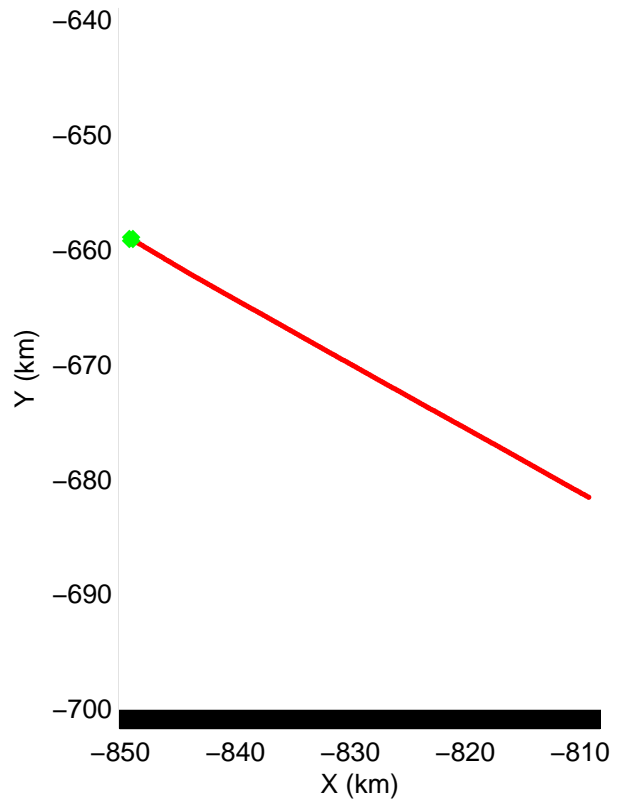
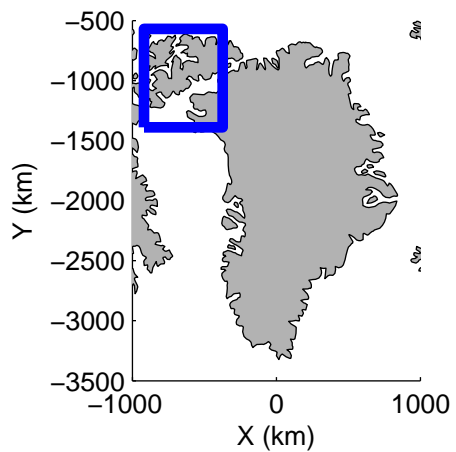
Data Frame ID: 20120517\_02\_056




Data Frame ID: 20120517\_02\_056






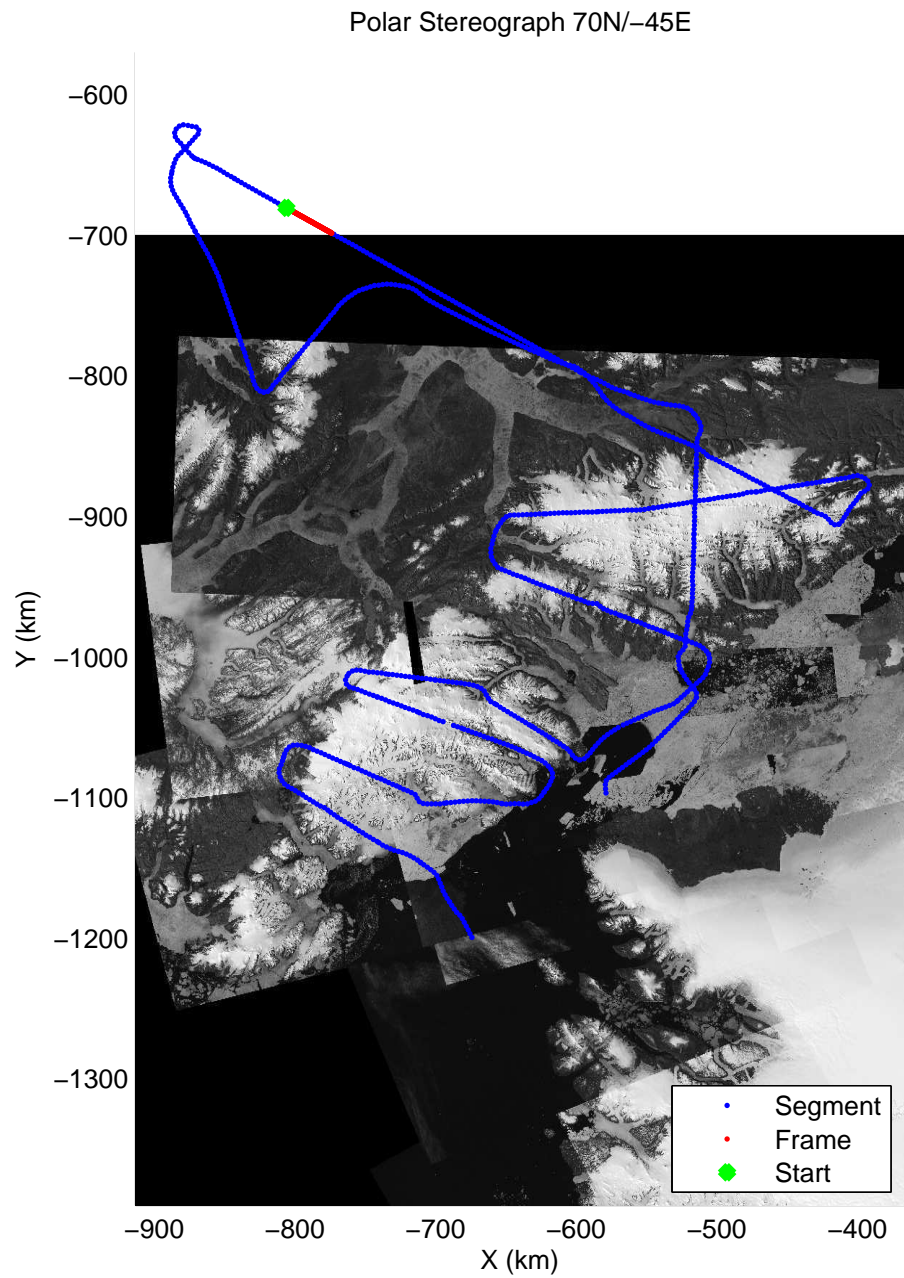
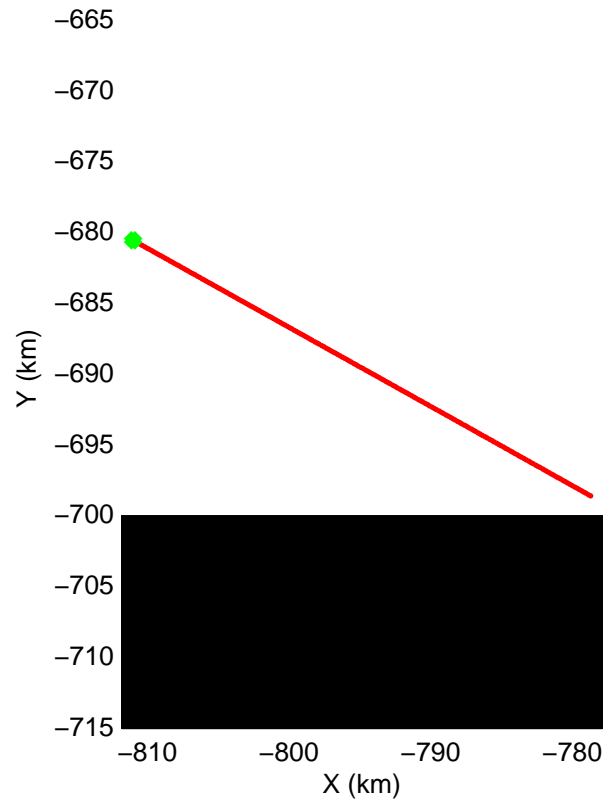
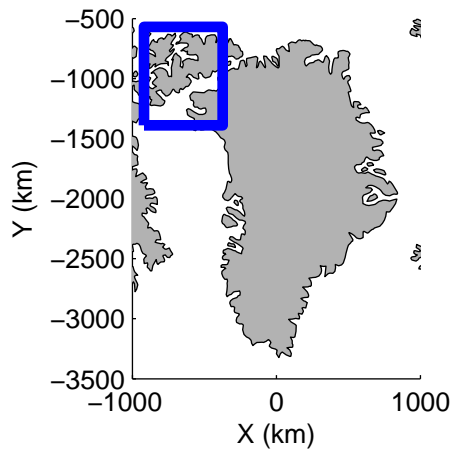


Data Frame ID: 20120517\_02\_057




Data Frame ID: 20120517\_02\_057




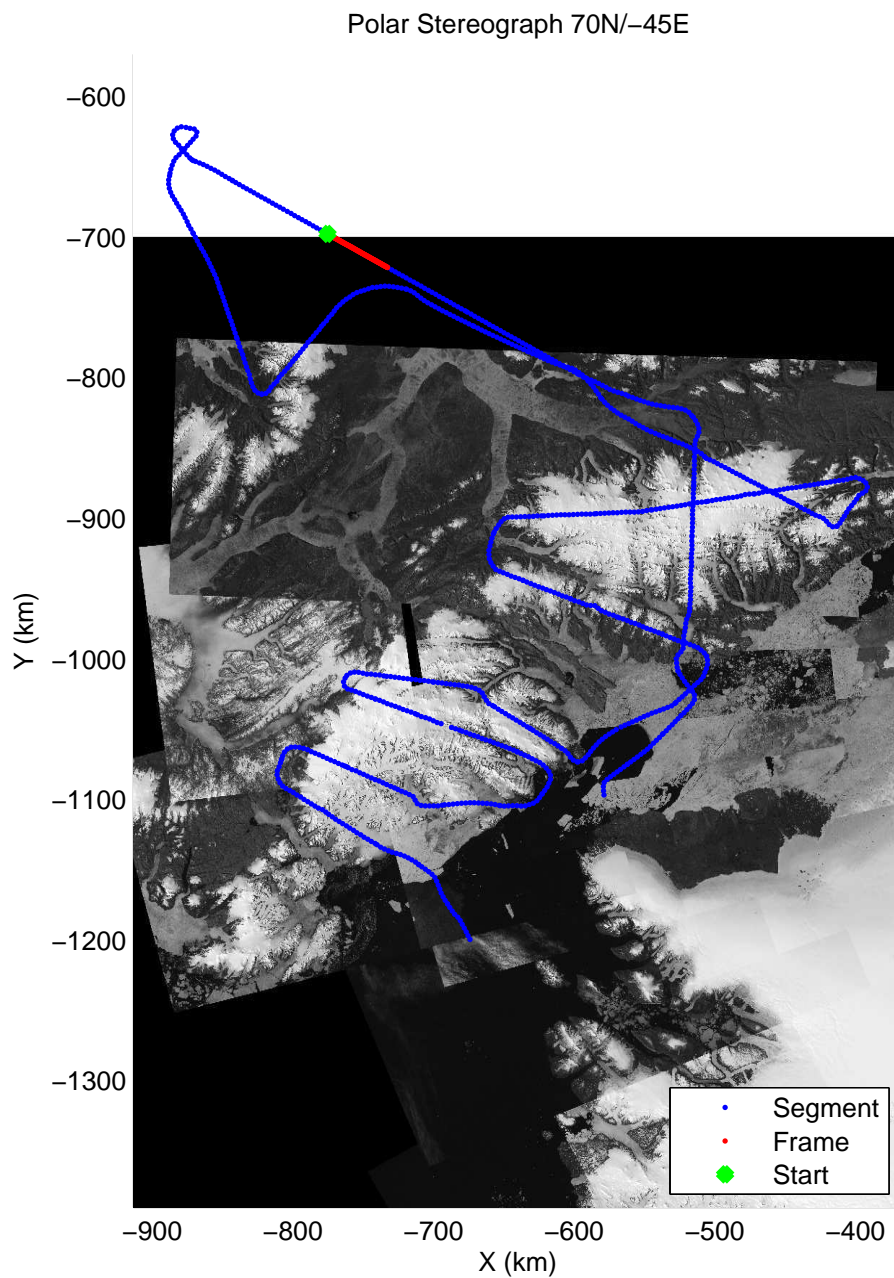
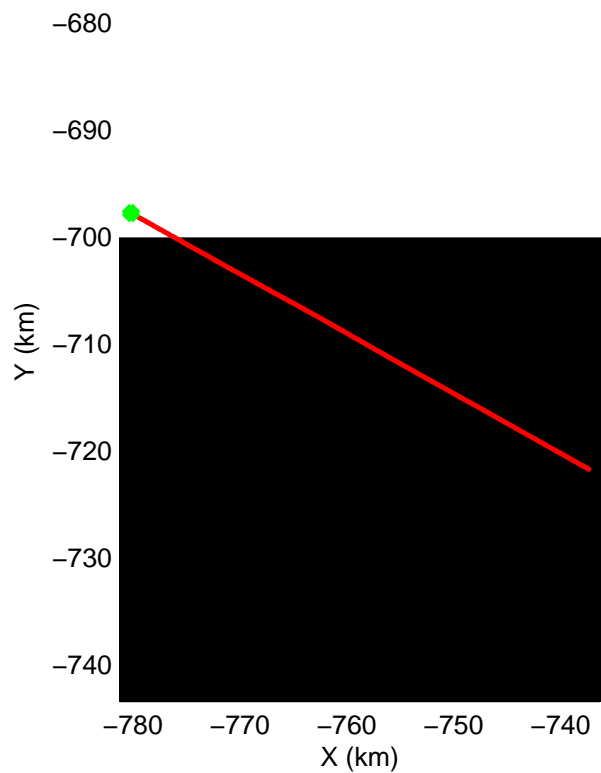
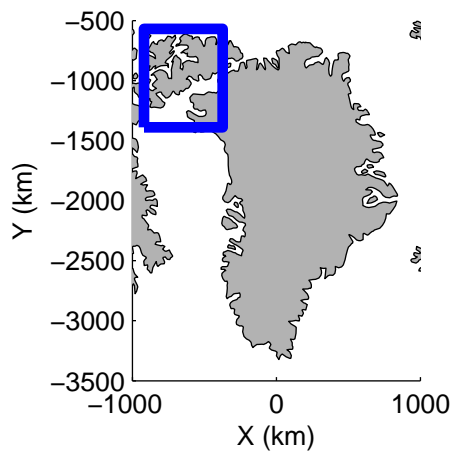


Data Frame ID: 20120517\_02\_058




Data Frame ID: 20120517\_02\_058






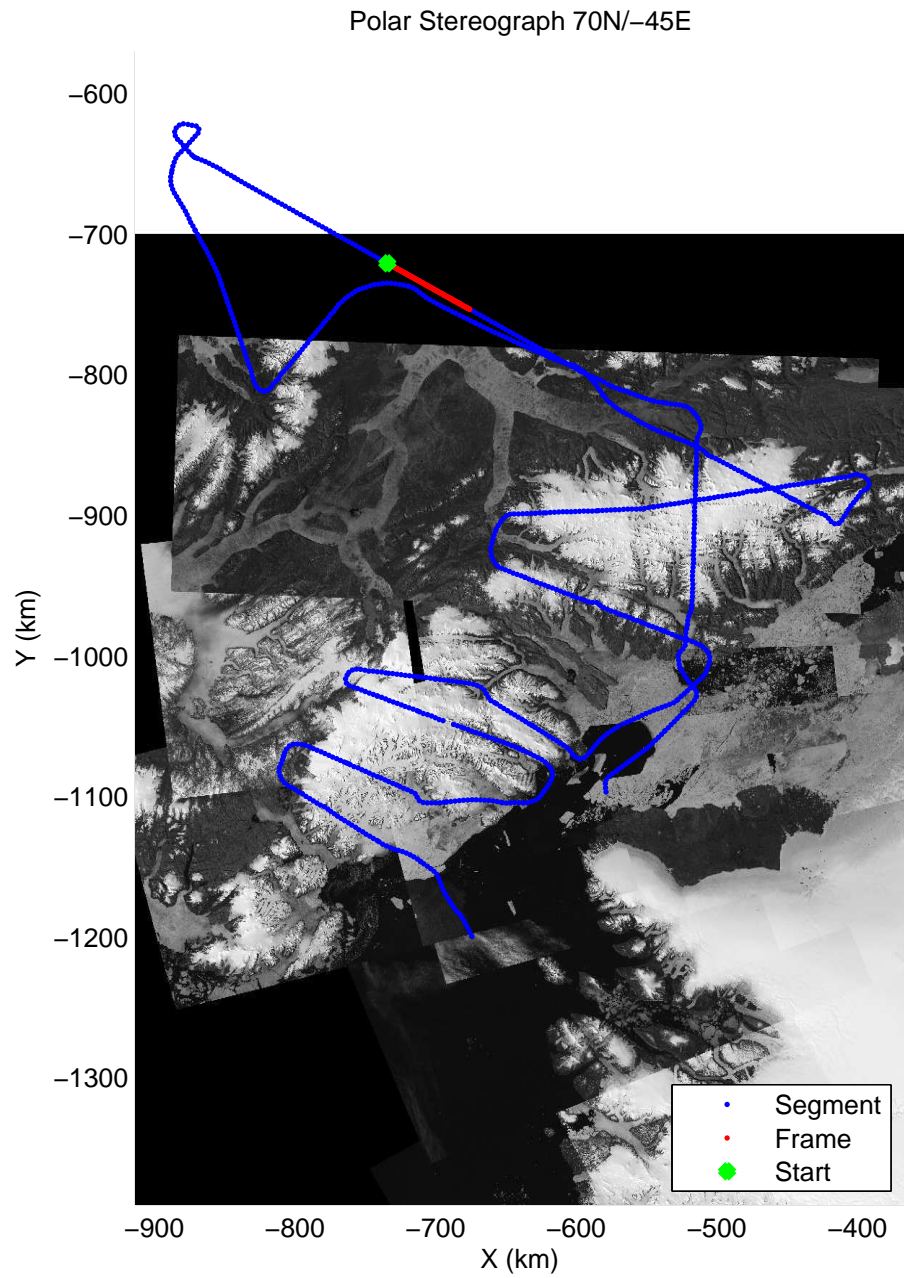
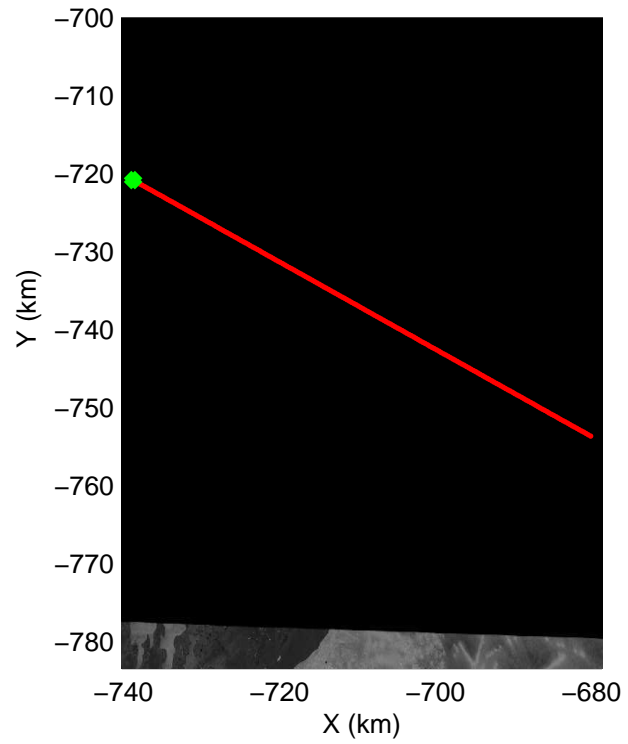
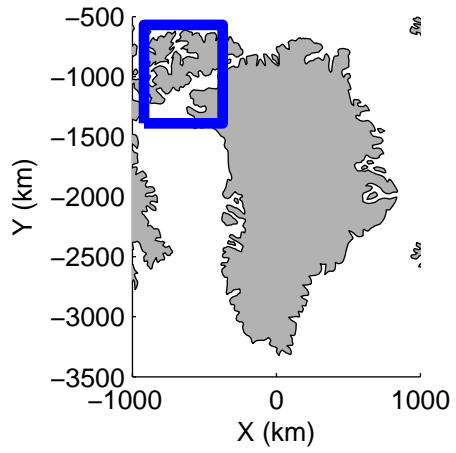
Data Frame ID: 20120517\_02\_059






Data Frame ID: 20120517\_02\_059




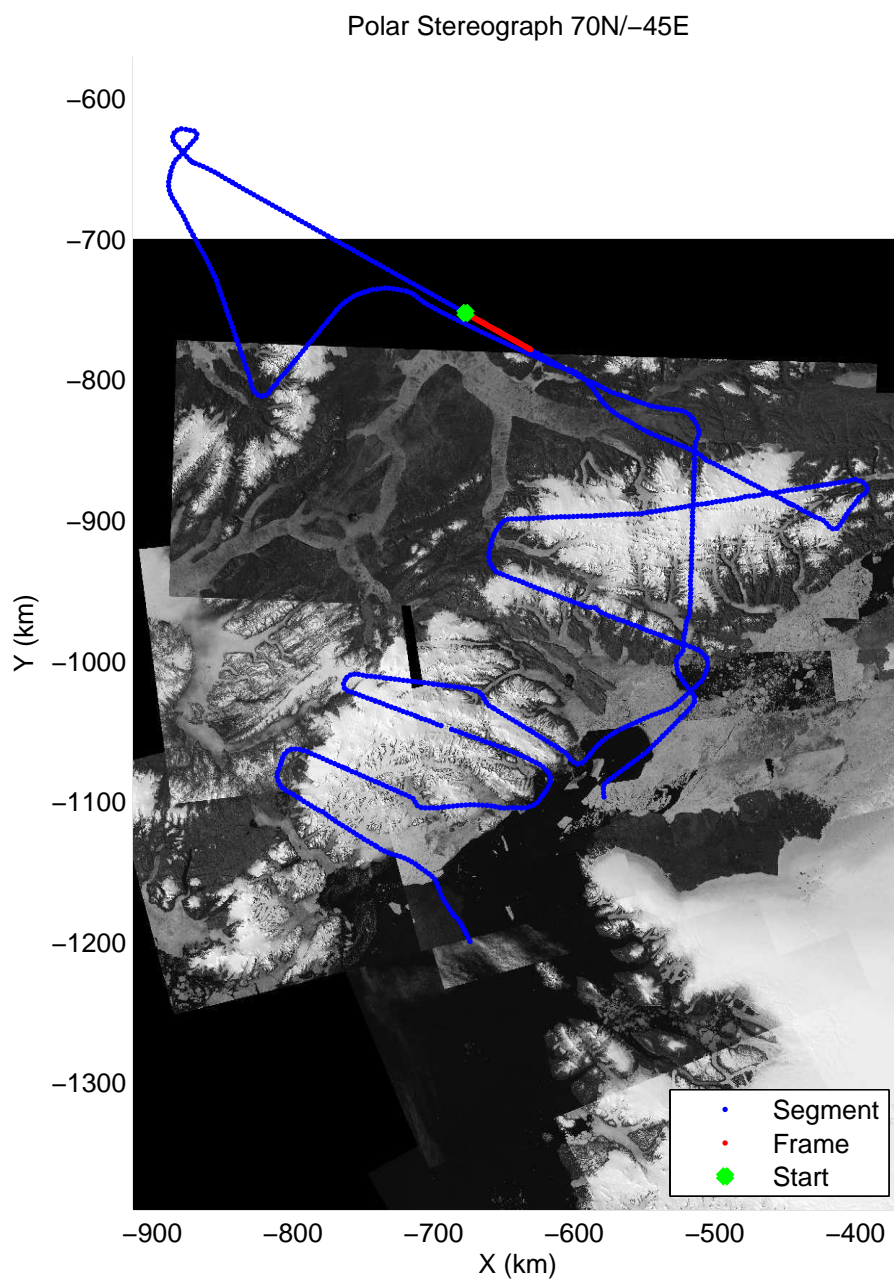
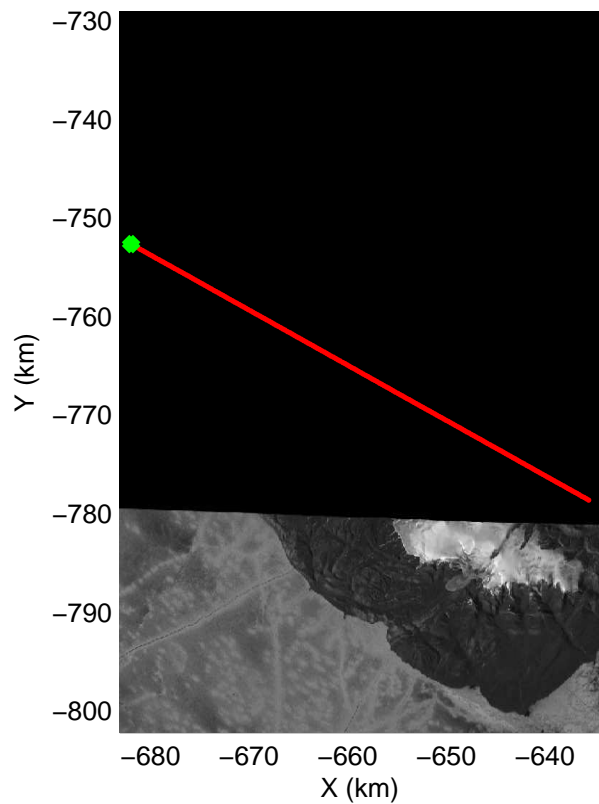
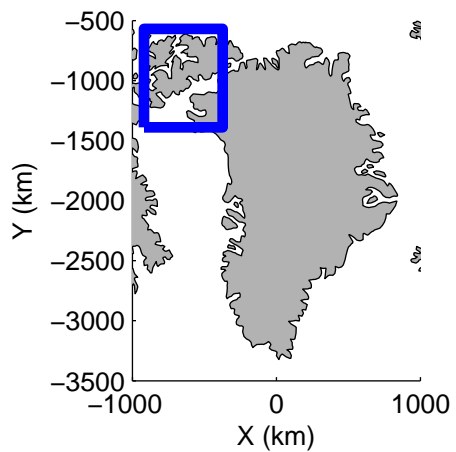


Data Frame ID: 20120517\_02\_060




Data Frame ID: 20120517\_02\_060




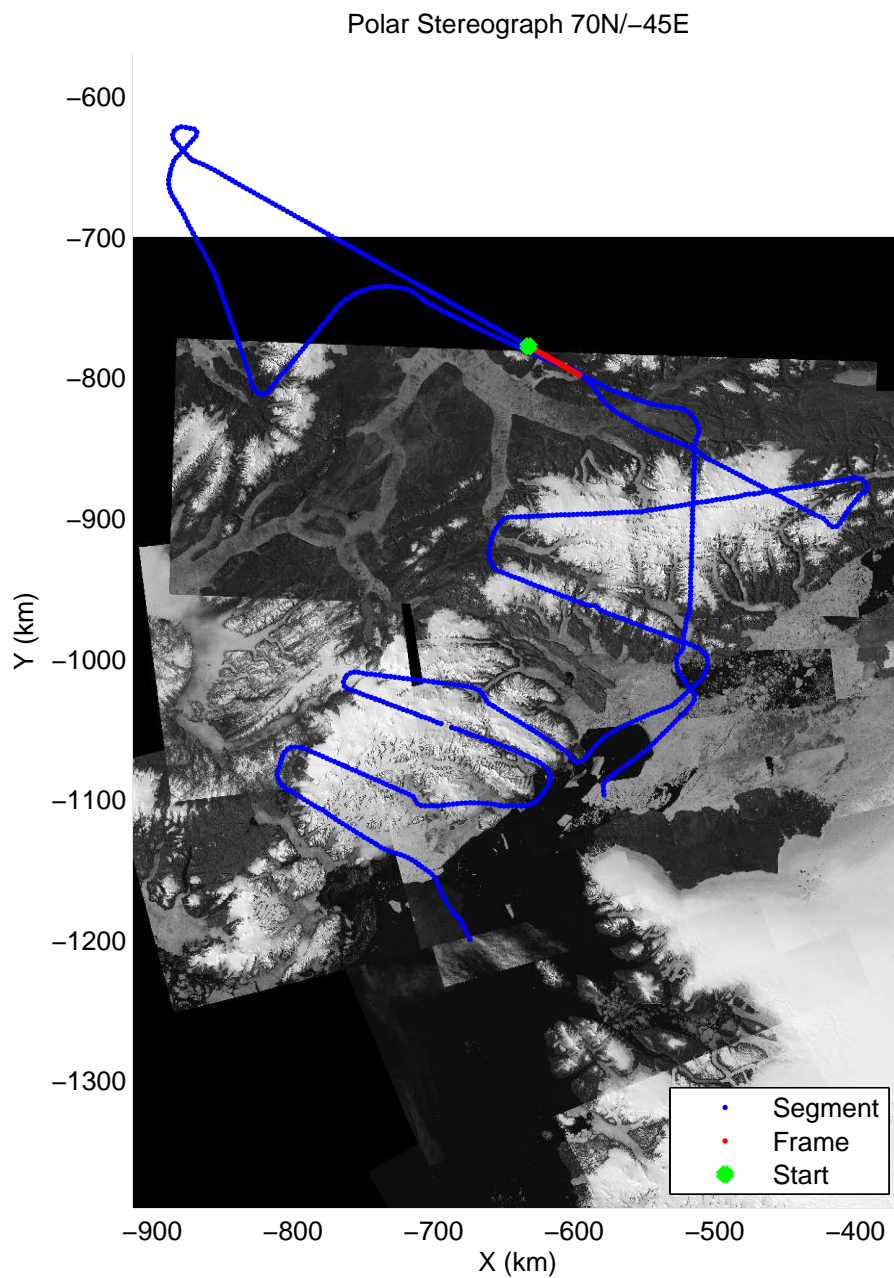

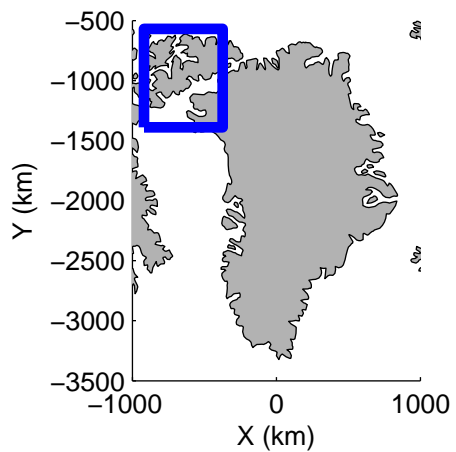


Data Frame ID: 20120517\_02\_061




Data Frame ID: 20120517\_02\_061






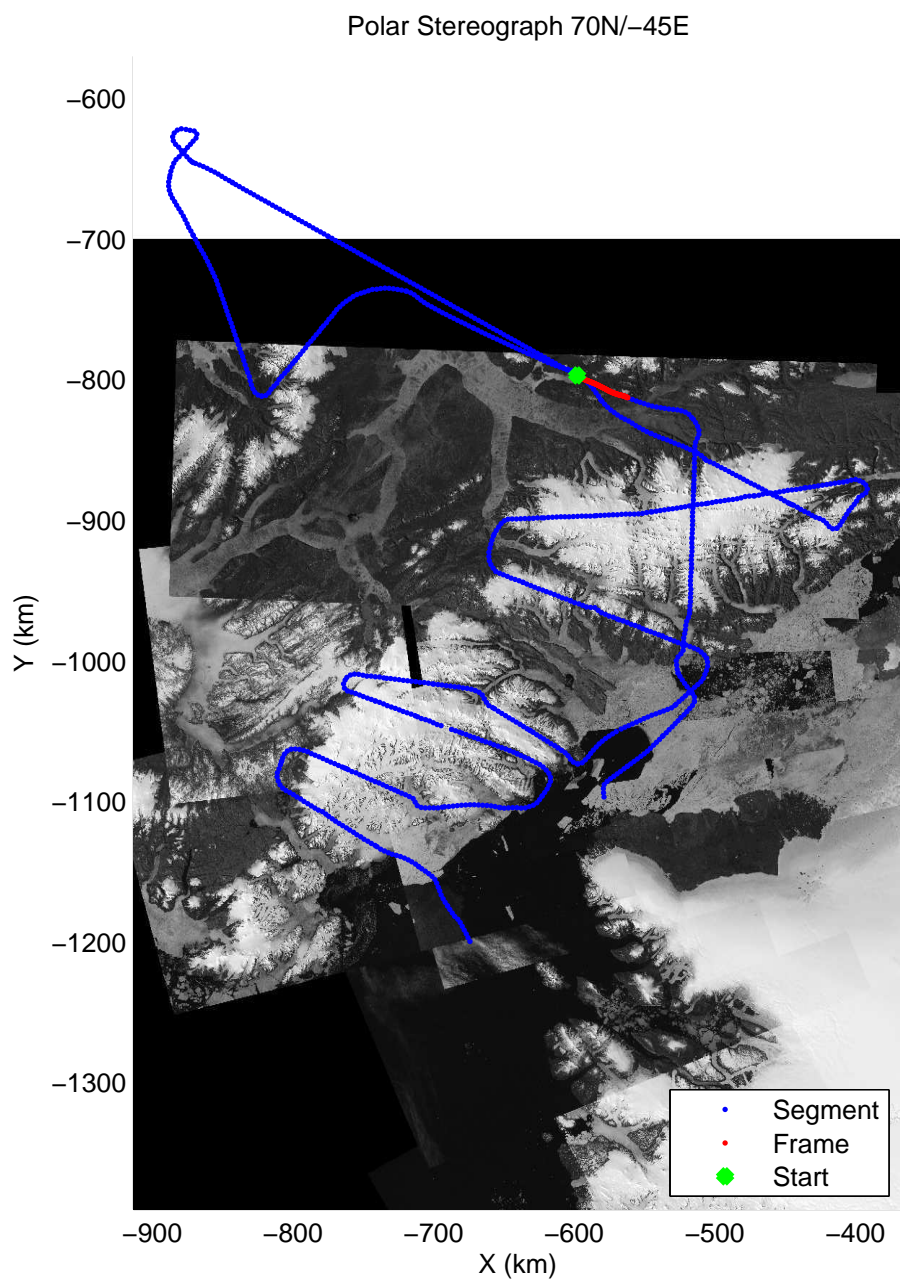

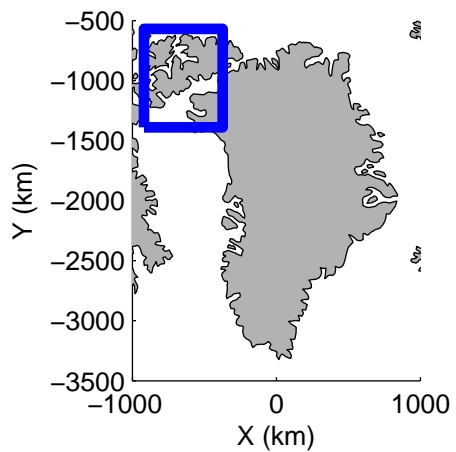


Data Frame ID: 20120517\_02\_062

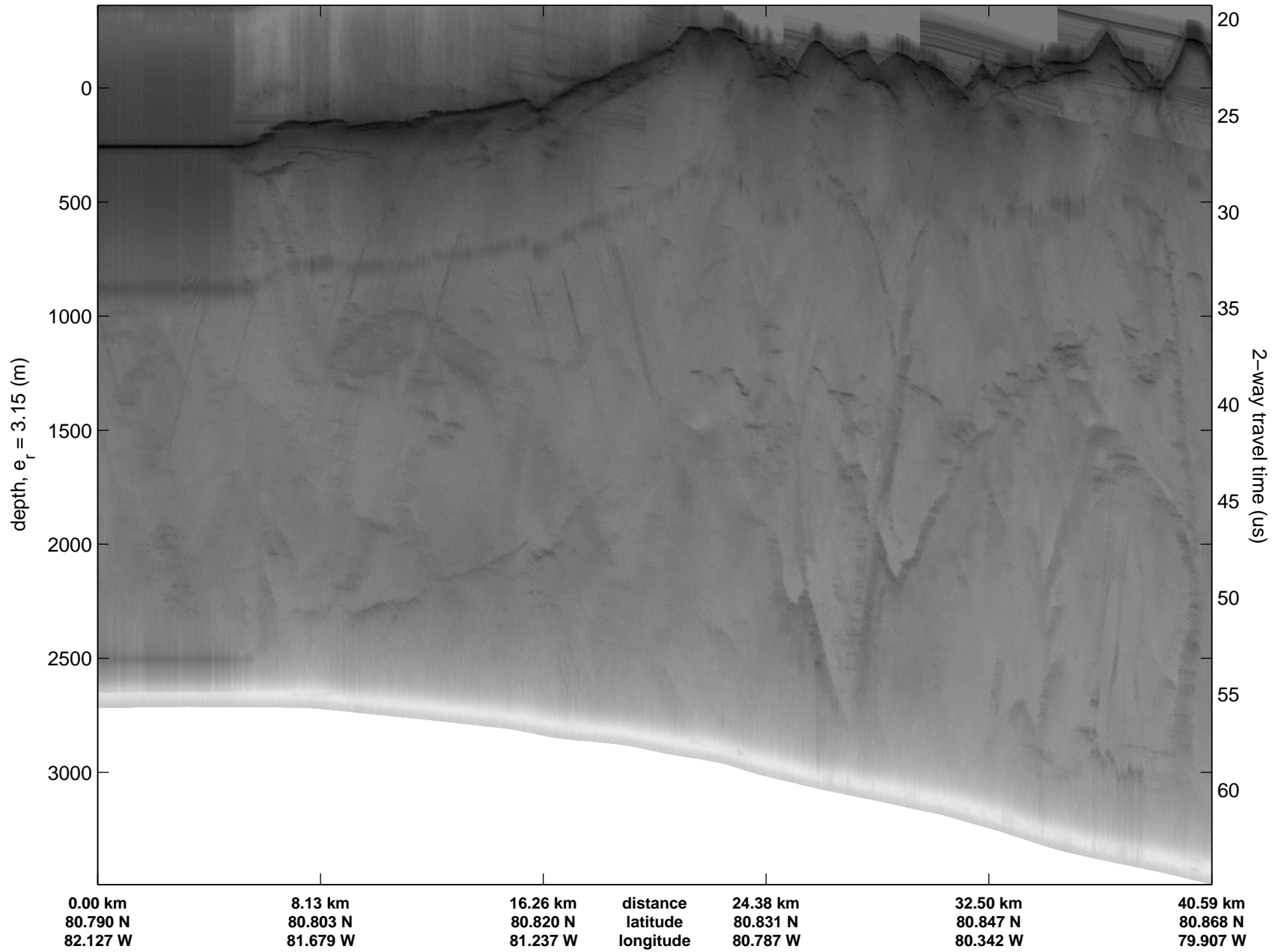


Data Frame ID: 20120517\_02\_062




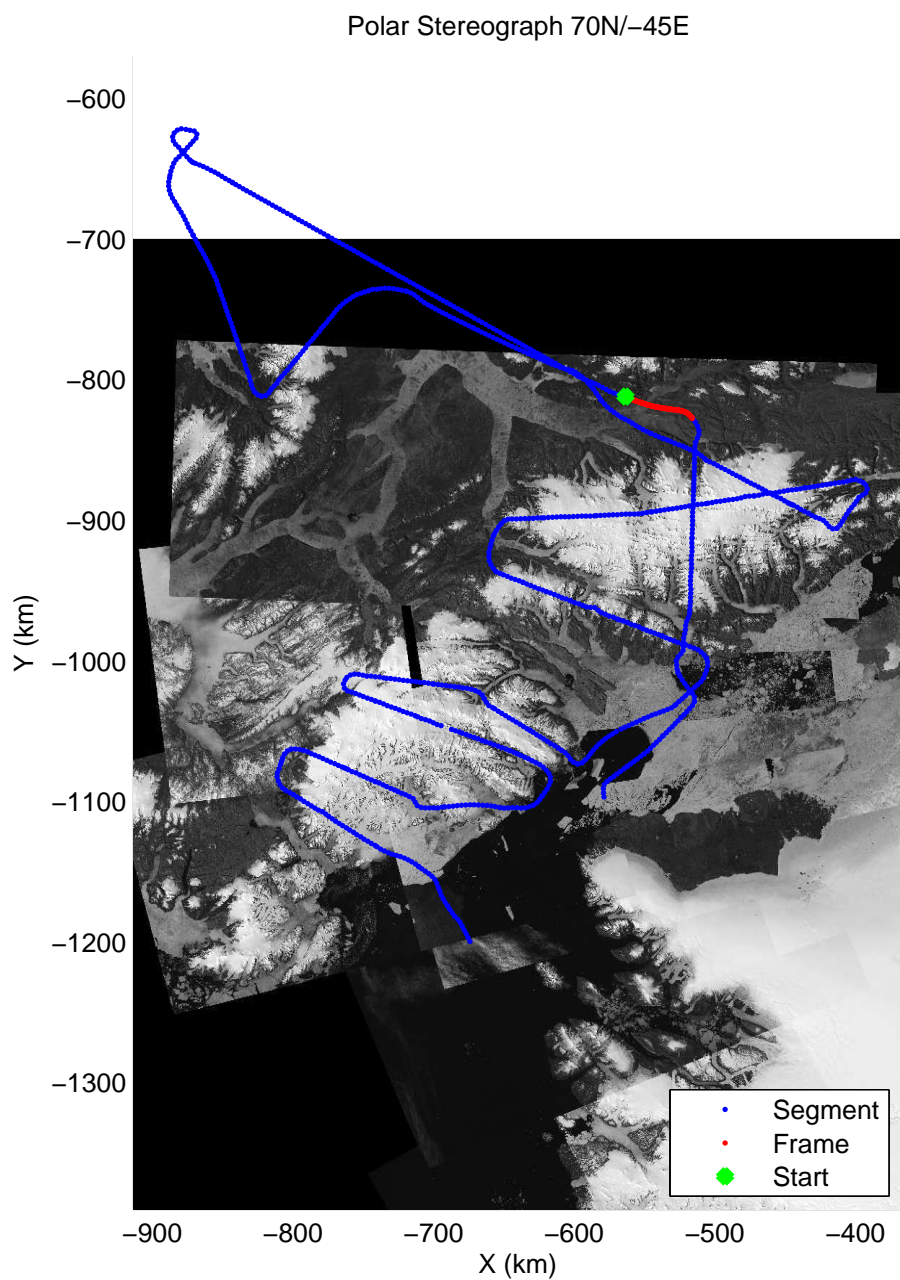

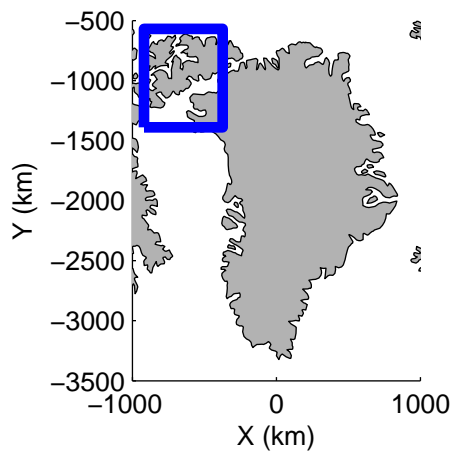


Data Frame ID: 20120517\_02\_063




Data Frame ID: 20120517\_02\_063






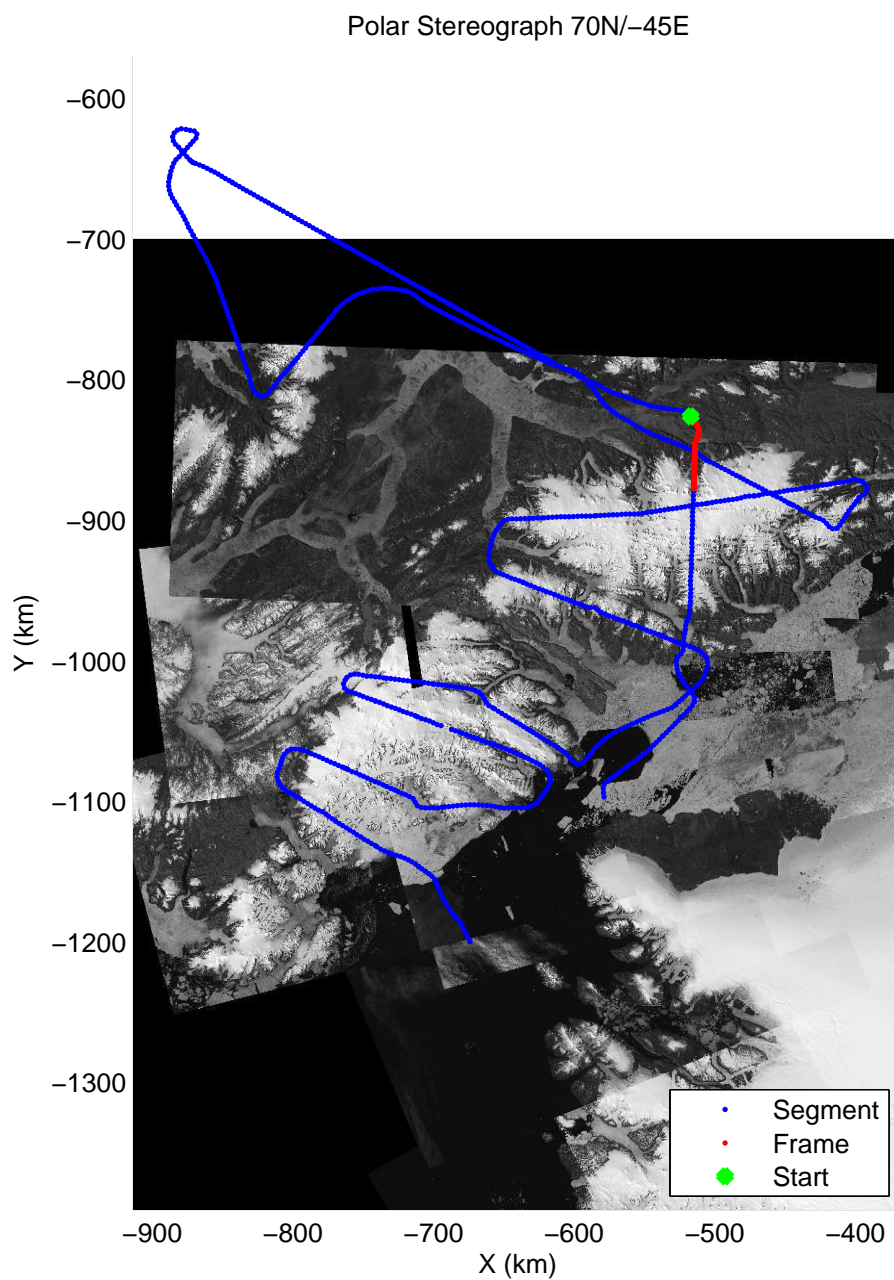

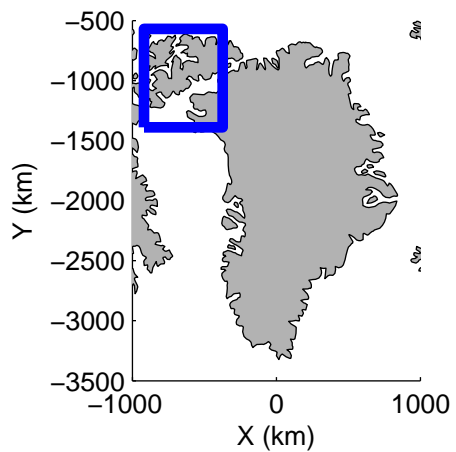
Data Frame ID: 20120517\_02\_064




Data Frame ID: 20120517\_02\_064






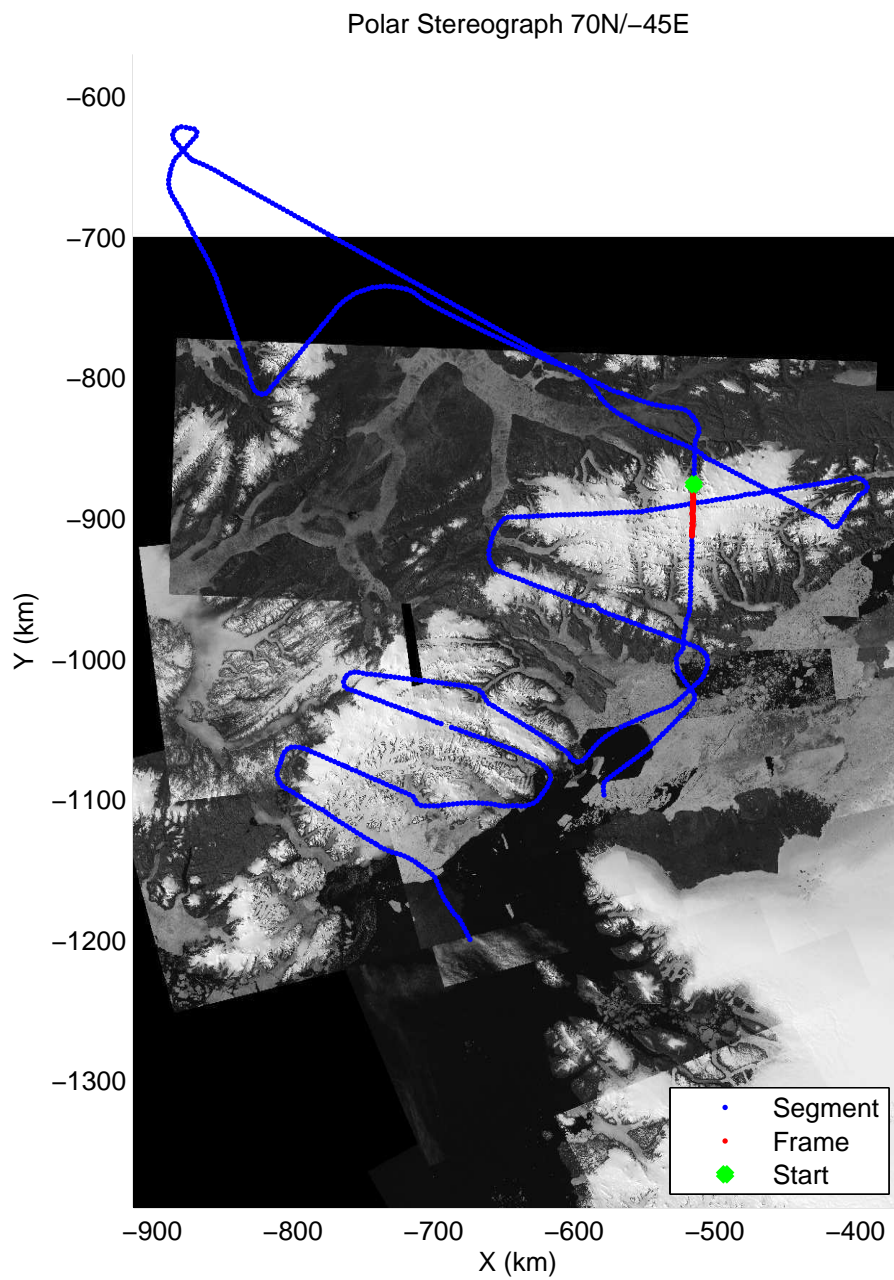

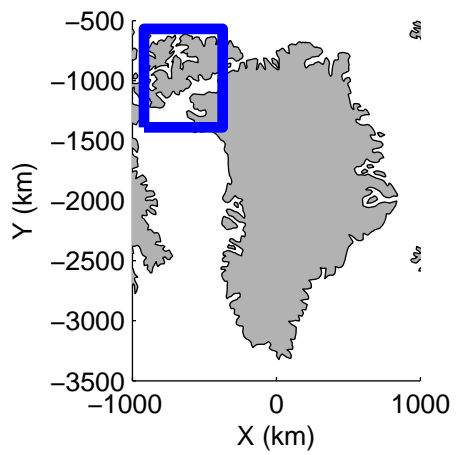


Data Frame ID: 20120517\_02\_065




Data Frame ID: 20120517\_02\_065




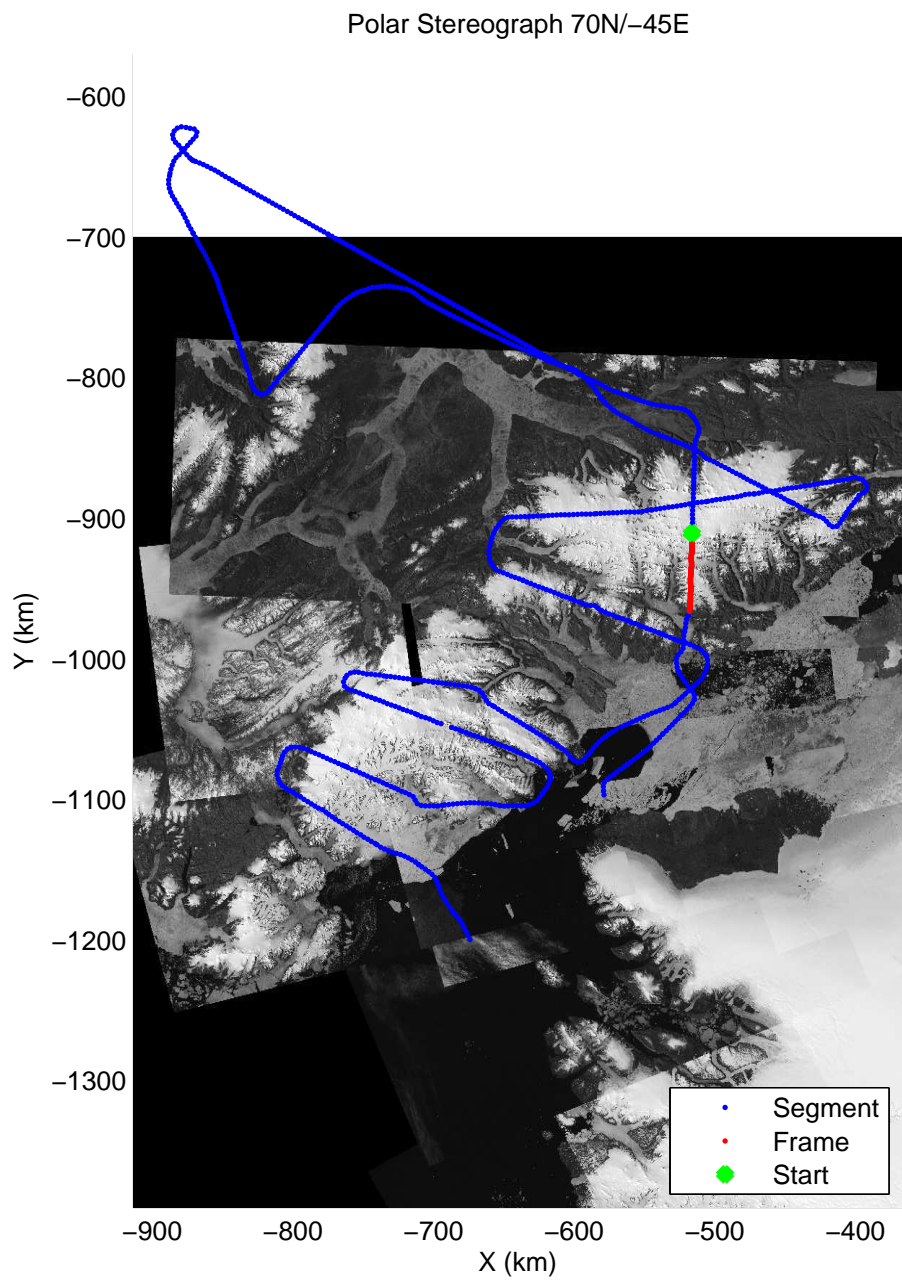

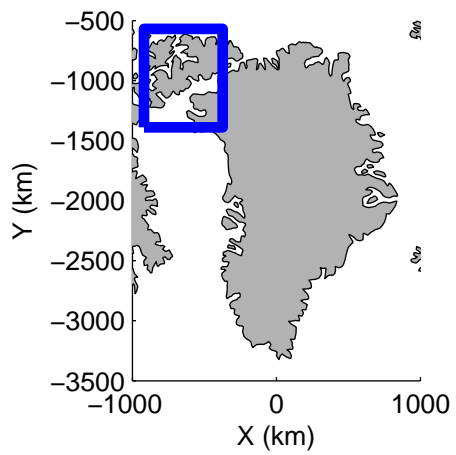


Data Frame ID: 20120517\_02\_066




Data Frame ID: 20120517\_02\_066



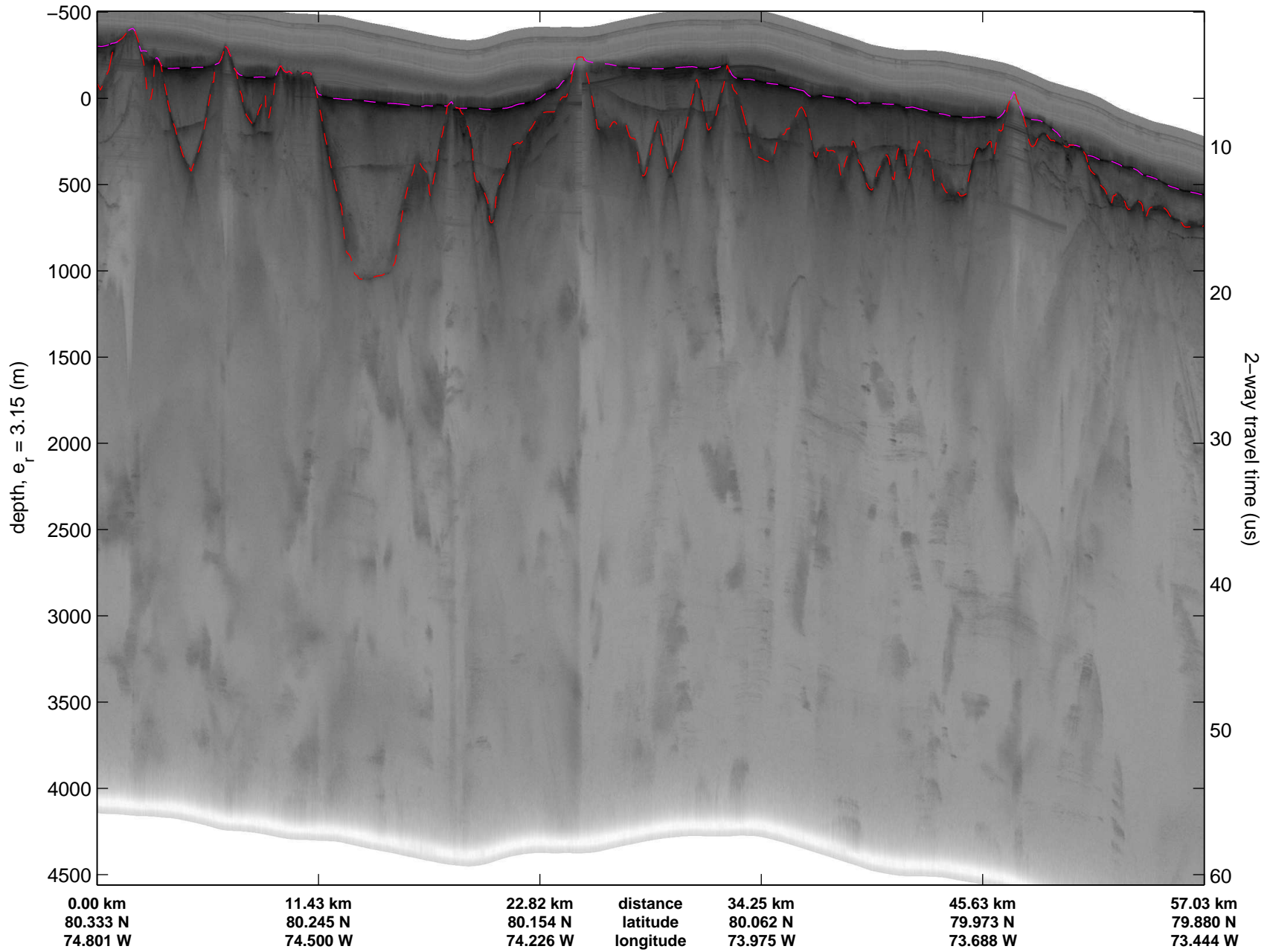


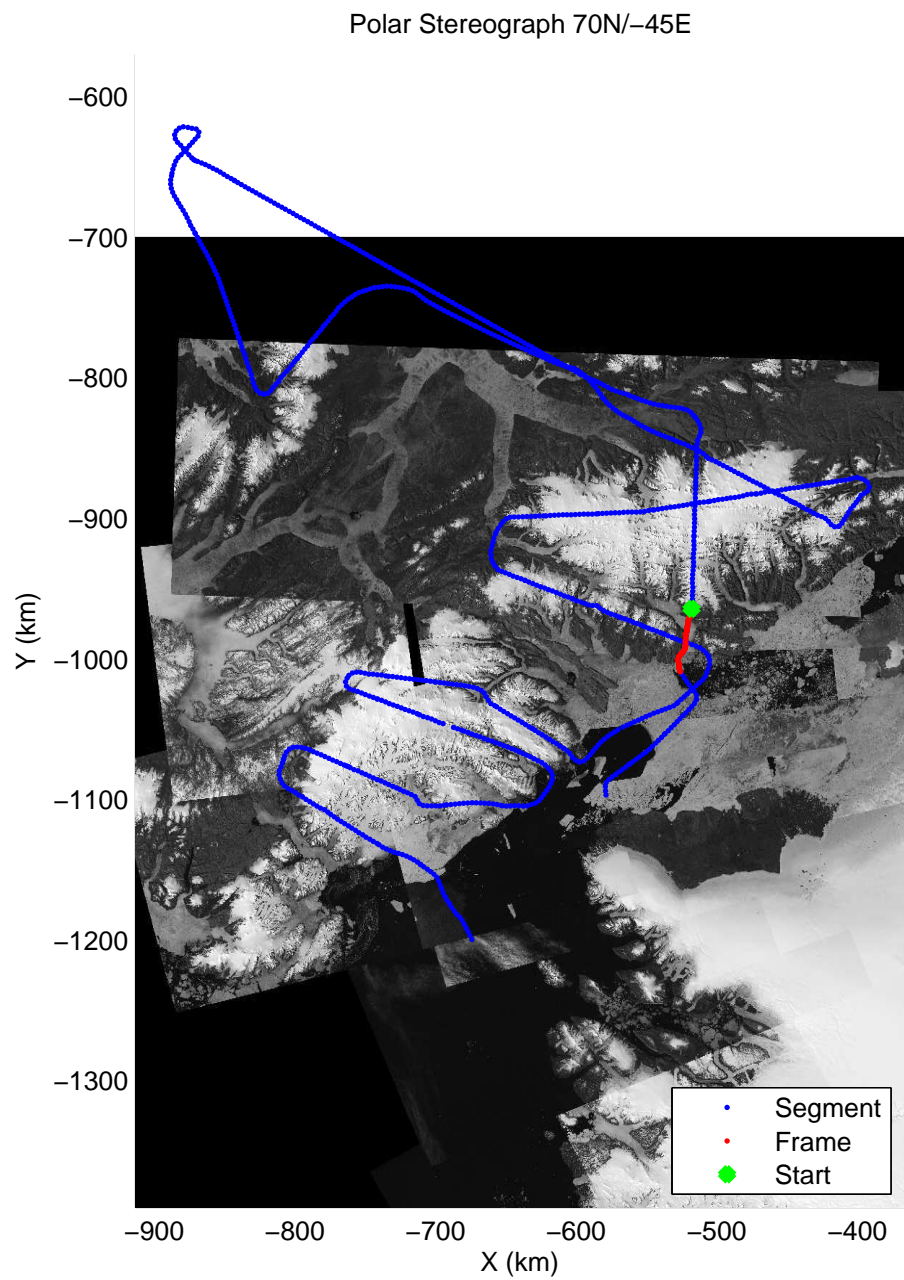

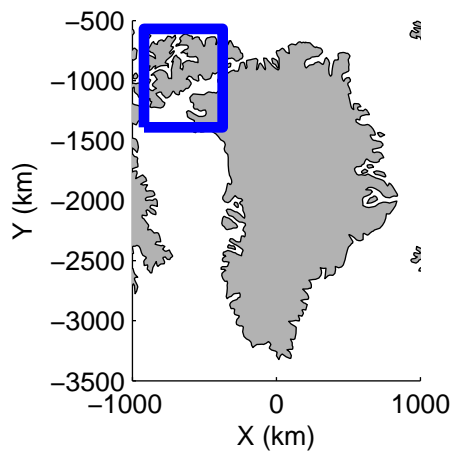
Data Frame ID: 20120517\_02\_067



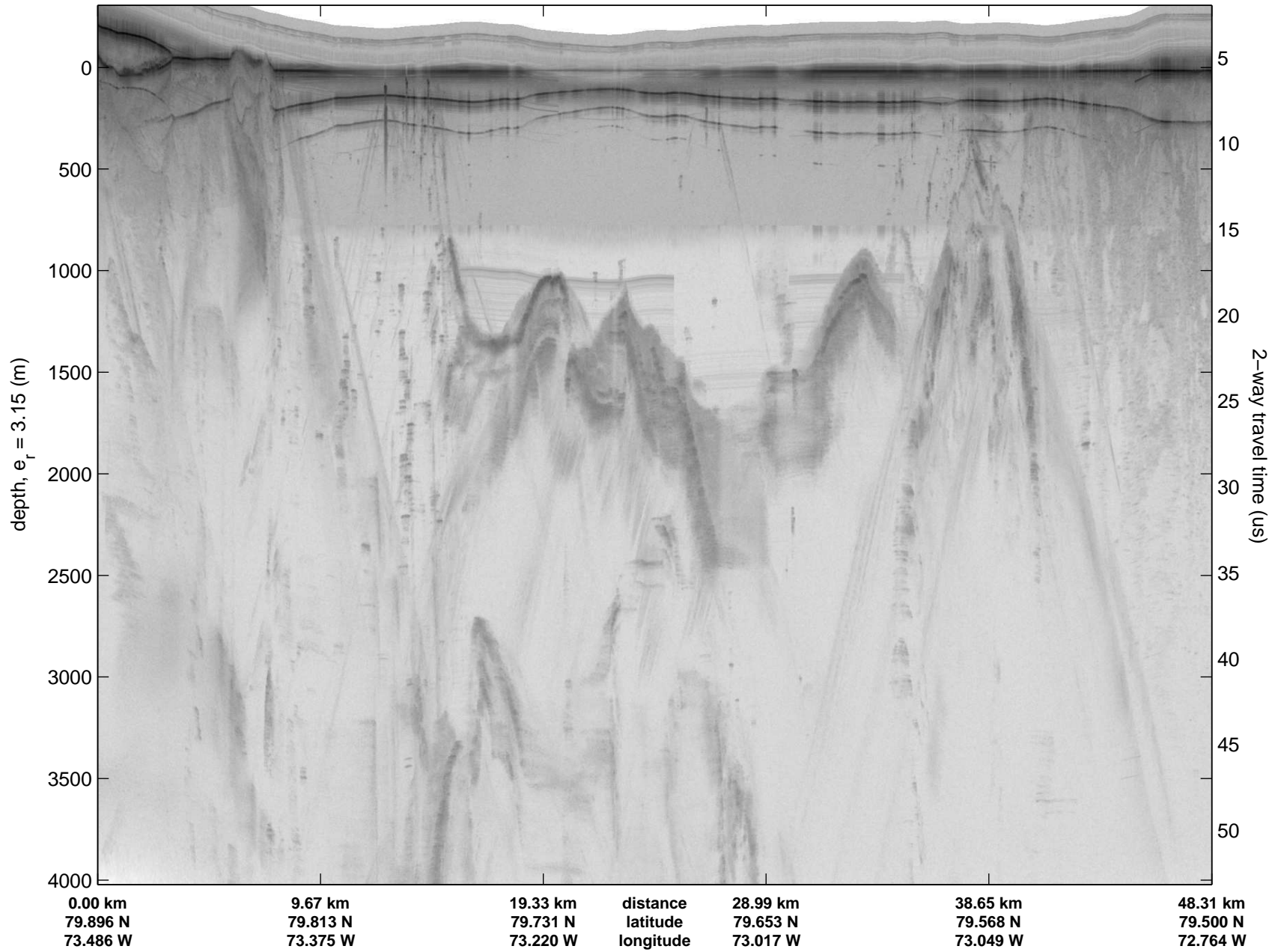


Data Frame ID: 20120517\_02\_067




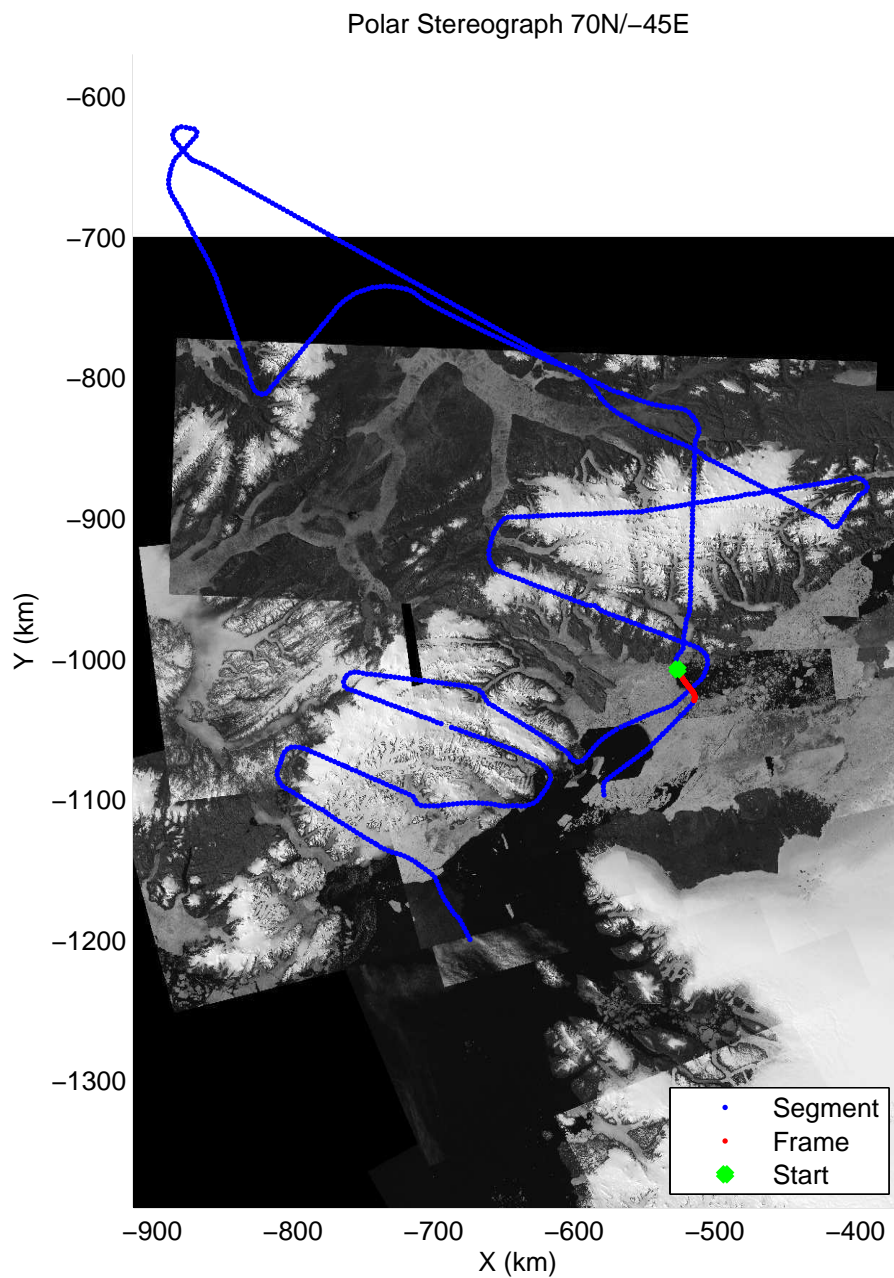

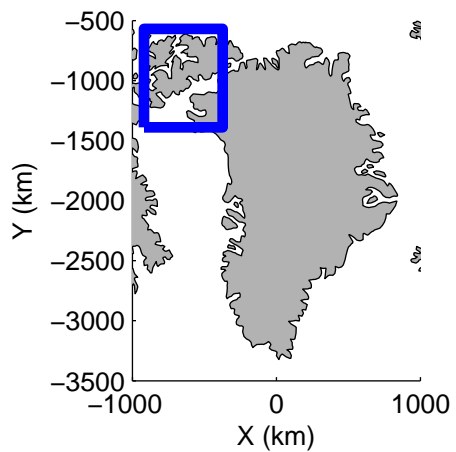


Data Frame ID: 20120517\_02\_068




Data Frame ID: 20120517\_02\_068






Data Frame ID: 20120517\_02\_069

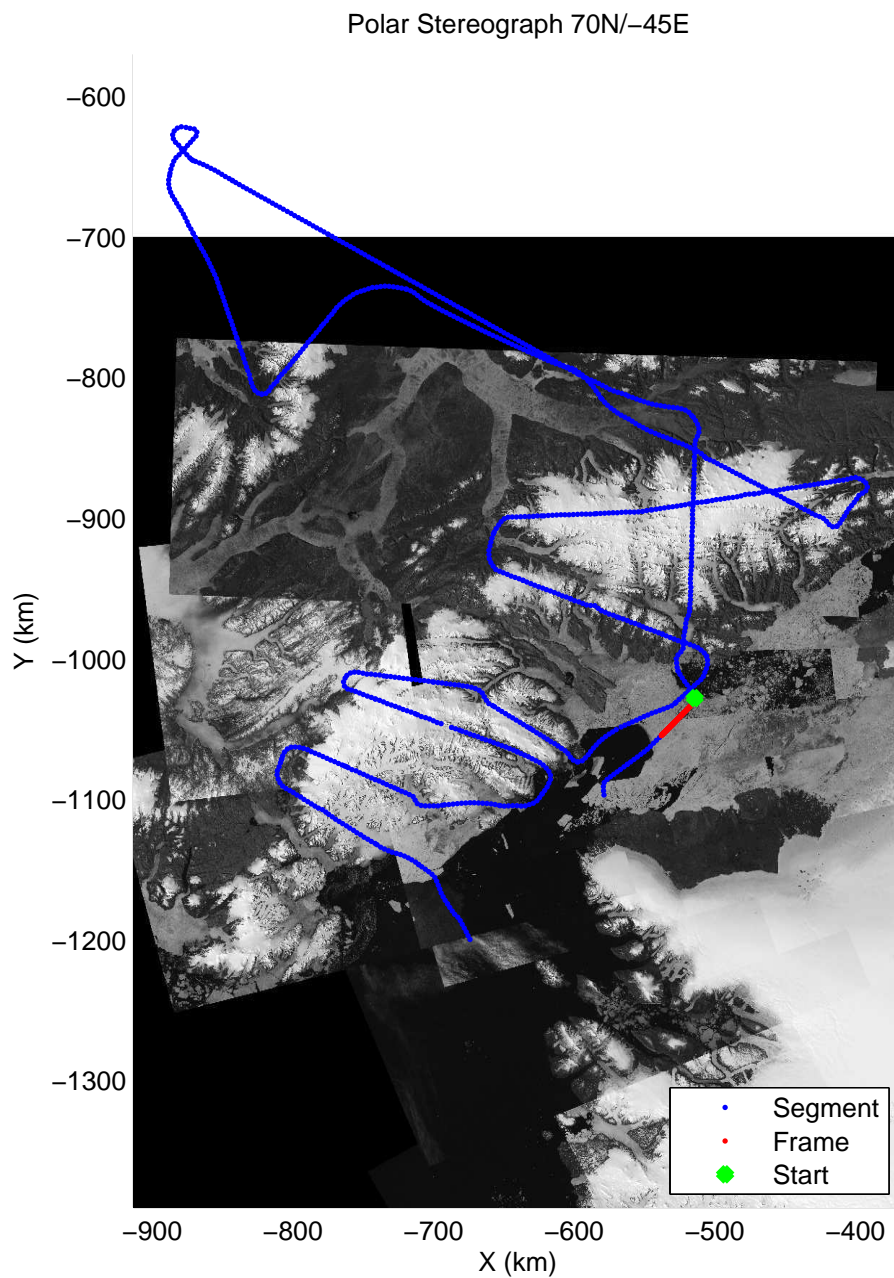

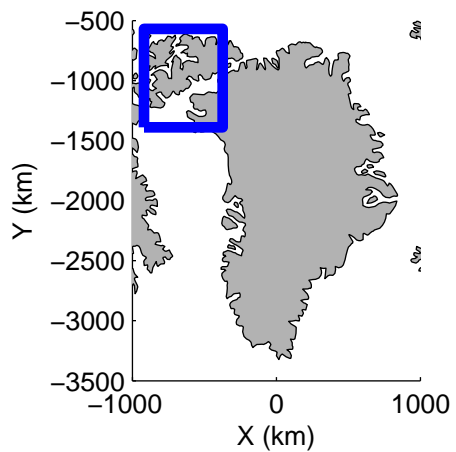


0.00 km	5.34 km	10.68 km	distance	16.02 km	21.36 km	26.67 km
79.511 N	79.484 N	79.461 N	latitude	79.441 N	79.420 N	79.379 N
72.834 W	72.619 W	72.390 W	longitude	72.153 W	71.919 W	71.802 W

Data Frame ID: 20120517\_02\_069




0.00 km	5.34 km	10.68 km	distance	16.02 km	21.36 km	26.67 km
79.511 N	79.484 N	79.461 N	latitude	79.441 N	79.420 N	79.379 N
72.834 W	72.619 W	72.390 W	longitude	72.153 W	71.919 W	71.802 W




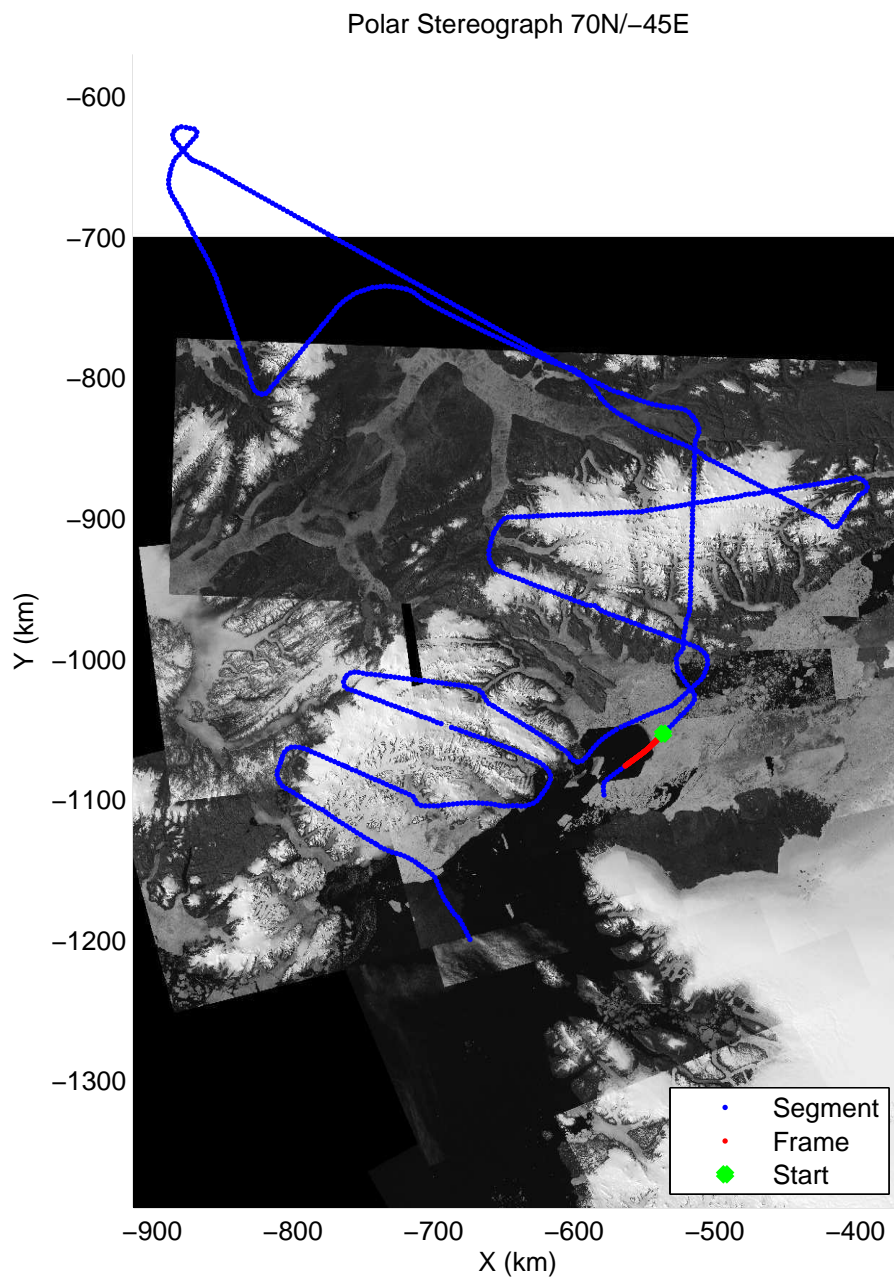

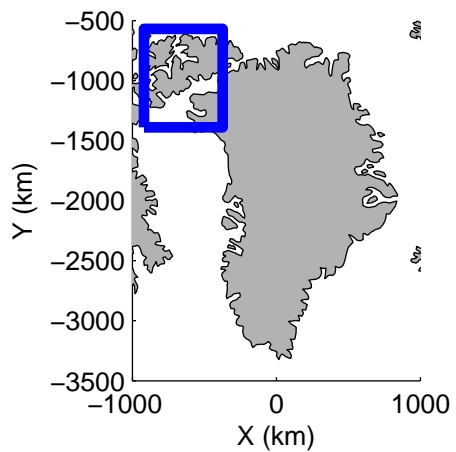


Data Frame ID: 20120517\_02\_070




Data Frame ID: 20120517\_02\_070




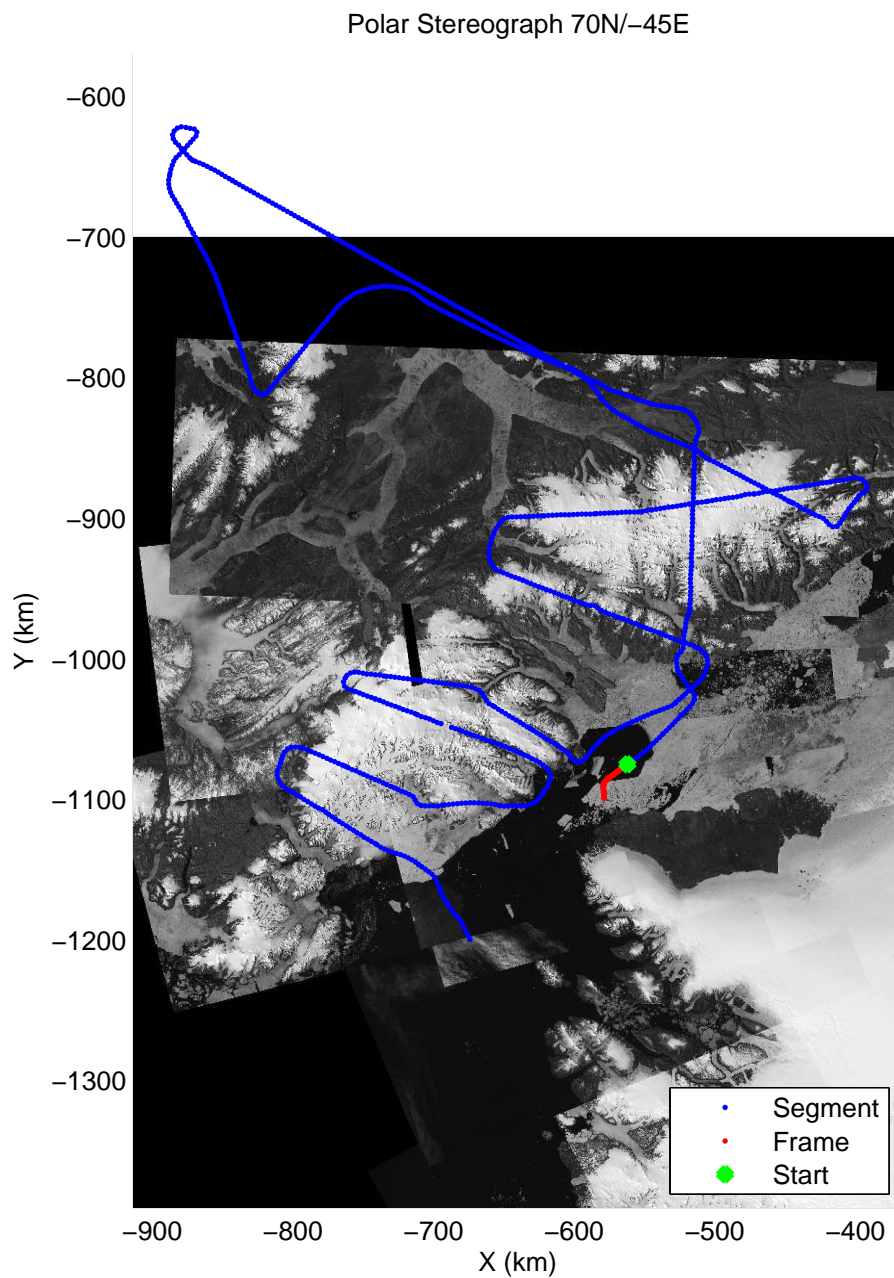

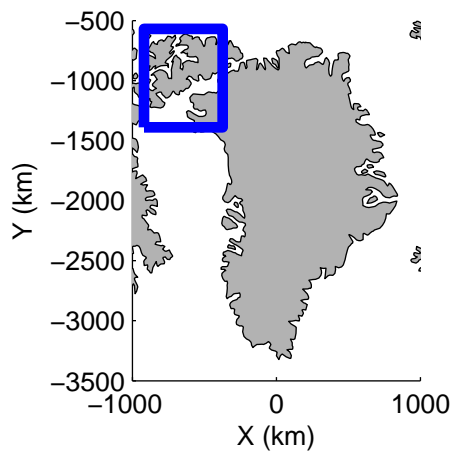


Data Frame ID: 20120517\_02\_071




Data Frame ID: 20120517\_02\_071





Data Frame ID: 20120517\_02\_072



Data Frame ID: 20120517\_02\_072

