


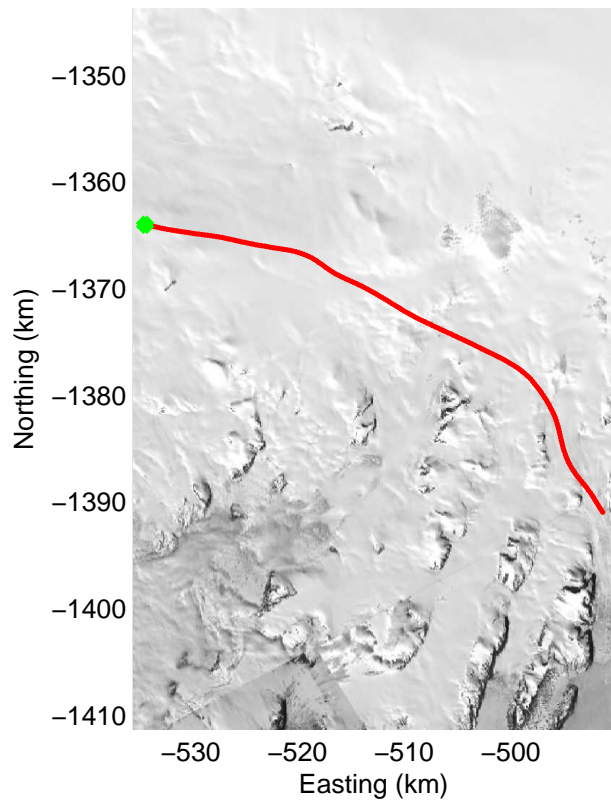
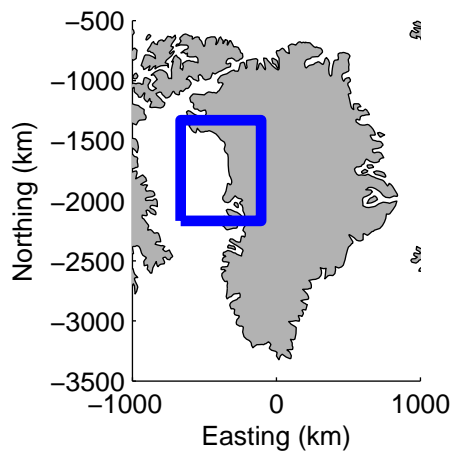


Data Frame ID: 20120515_02_001




Data Frame ID: 20120515_02_001






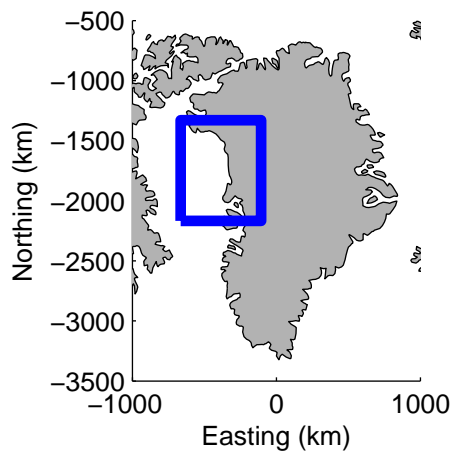


Data Frame ID: 20120515_02_002



Data Frame ID: 20120515_02_002





Data Frame ID: 20120515_02_003



0.00 km
76.451 N
64.540 W

7.23 km
76.431 N
64.291 W

14.42 km
76.453 N
64.033 W


distance
latitude
longitude

21.62 km
76.477 N
63.777 W



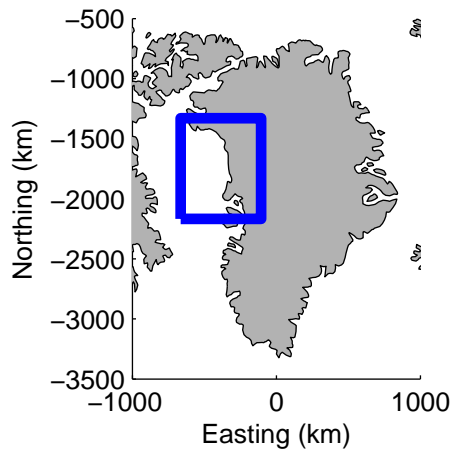
28.84 km
76.503 N
63.524 W

36.03 km
76.507 N
63.251 W


Data Frame ID: 20120515_02_003




0.00 km	7.23 km	14.42 km	distance	21.62 km	28.84 km	36.03 km
76.451 N	76.431 N	76.453 N	latitude	76.477 N	76.503 N	76.507 N
64.540 W	64.291 W	64.033 W	longitude	63.777 W	63.524 W	63.251 W





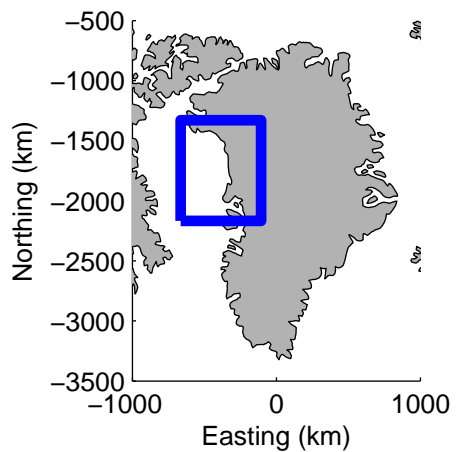
Data Frame ID: 20120515_02_004



Data Frame ID: 20120515_02_004



0.00 km	6.68 km	13.34 km	distance	20.03 km	26.69 km	33.35 km
76.508 N	76.492 N	76.463 N	latitude	76.420 N	76.393 N	76.365 N
63.325 W	63.081 W	62.860 W	longitude	62.688 W	62.461 W	62.238 W



Data Frame ID: 20120515_02_005



0.00 km
76.374 N
62.302 W

8.19 km
76.346 N
62.017 W

16.37 km
76.325 N
61.720 W


distance
latitude
longitude

24.53 km
76.304 N
61.425 W


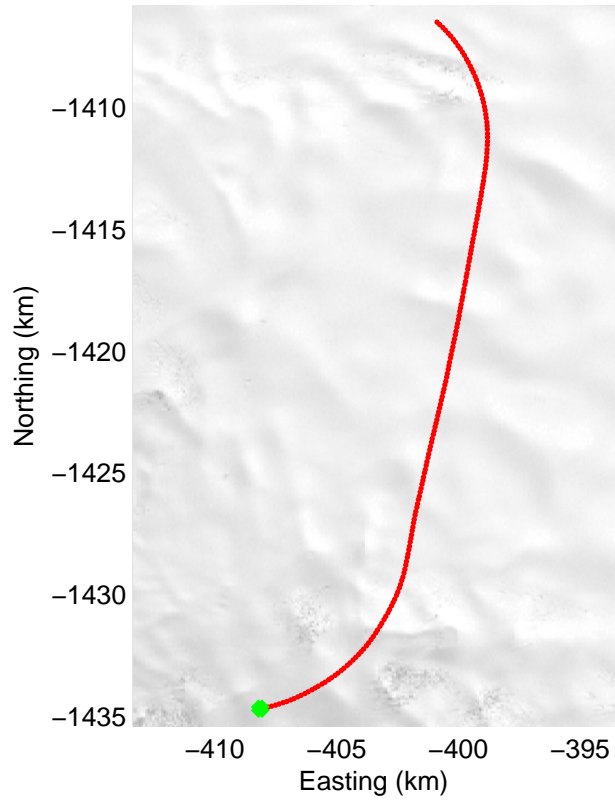
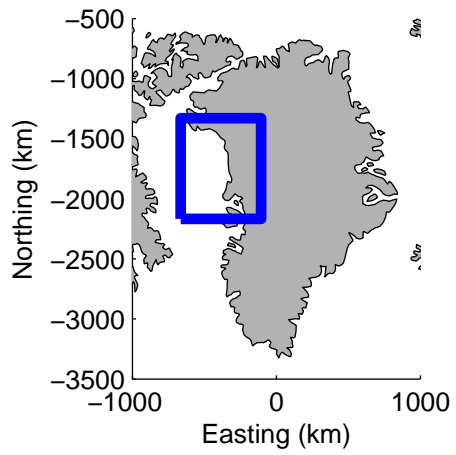
32.72 km
76.289 N
61.122 W

40.87 km
76.303 N
60.832 W


Data Frame ID: 20120515_02_005




0.00 km	8.19 km	16.37 km	distance	24.53 km	32.72 km	40.87 km
76.374 N	76.346 N	76.325 N	latitude	76.304 N	76.289 N	76.303 N
62.302 W	62.017 W	61.720 W	longitude	61.425 W	61.122 W	60.832 W



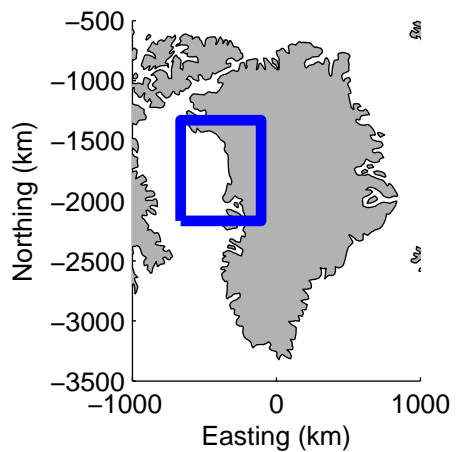


Data Frame ID: 20120515_02_006




Data Frame ID: 20120515_02_006







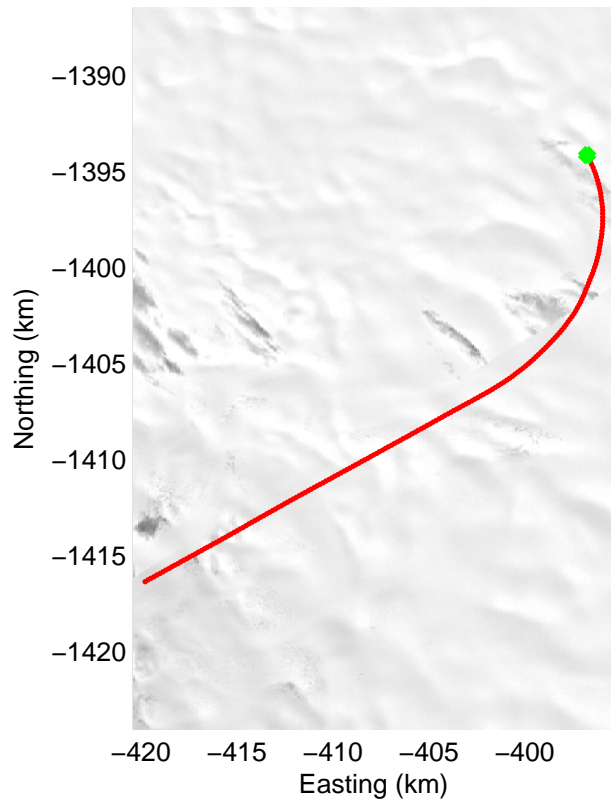
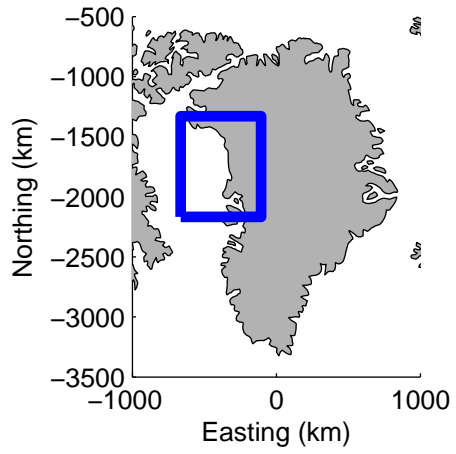
Data Frame ID: 20120515_02_007




Data Frame ID: 20120515_02_007



0.00 km	6.90 km	13.80 km	distance	20.67 km	27.57 km	34.44 km
76.548 N	76.560 N	76.593 N	latitude	76.651 N	76.688 N	76.662 N
60.860 W	61.108 W	61.319 W	longitude	61.288 W	61.077 W	60.856 W




Data Frame ID: 20120515_02_008



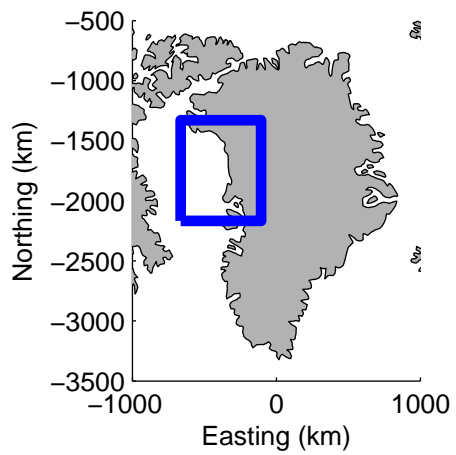


0.00 km	7.17 km	14.34 km	distance	21.51 km	28.67 km	35.81 km
76.676 N	76.616 N	76.559 N	latitude	76.514 N	76.468 N	76.423 N
60.900 W	60.826 W	60.945 W	longitude	61.139 W	61.333 W	61.524 W

Data Frame ID: 20120515_02_008



0.00 km	7.17 km	14.34 km	distance	21.51 km	28.67 km	35.81 km
76.676 N	76.616 N	76.559 N	latitude	76.514 N	76.468 N	76.423 N
60.900 W	60.826 W	60.945 W	longitude	61.139 W	61.333 W	61.524 W



Data Frame ID: 20120515_02_009



0.00 km
76.435 N
61.472 W

9.41 km
76.378 N
61.737 W

18.79 km
76.317 N
61.981 W


distance
latitude
longitude

28.18 km
76.255 N
62.214 W



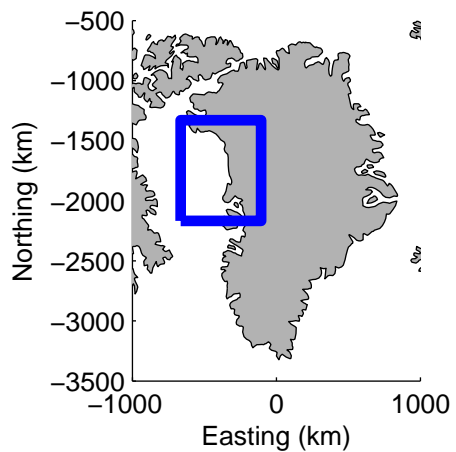
37.57 km
76.199 N
62.477 W

46.96 km
76.129 N
62.608 W


Data Frame ID: 20120515_02_009




0.00 km	9.41 km	18.79 km	distance	28.18 km	37.57 km	46.96 km
76.435 N	76.378 N	76.317 N	latitude	76.255 N	76.199 N	76.129 N
61.472 W	61.737 W	61.981 W	longitude	62.214 W	62.477 W	62.608 W




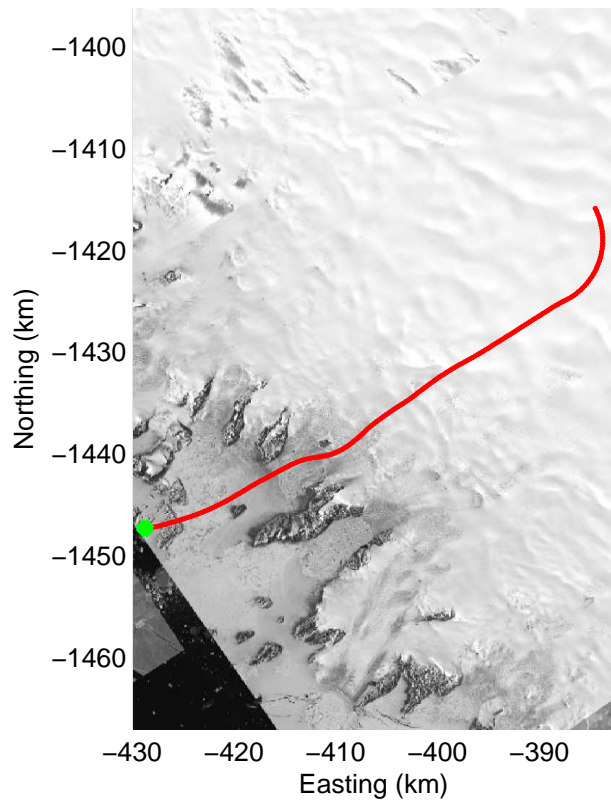
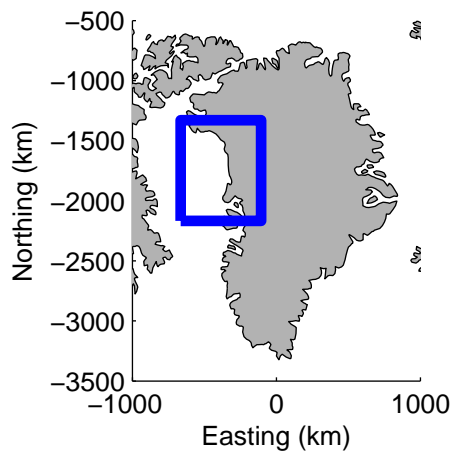
Data Frame ID: 20120515_02_010



Data Frame ID: 20120515_02_010



0.00 km	6.78 km	13.53 km	distance	20.31 km	27.06 km	33.81 km
76.146 N	76.110 N	76.110 N	latitude	76.115 N	76.118 N	76.137 N
62.626 W	62.456 W	62.204 W	longitude	61.952 W	61.702 W	61.464 W




Data Frame ID: 20120515_02_011


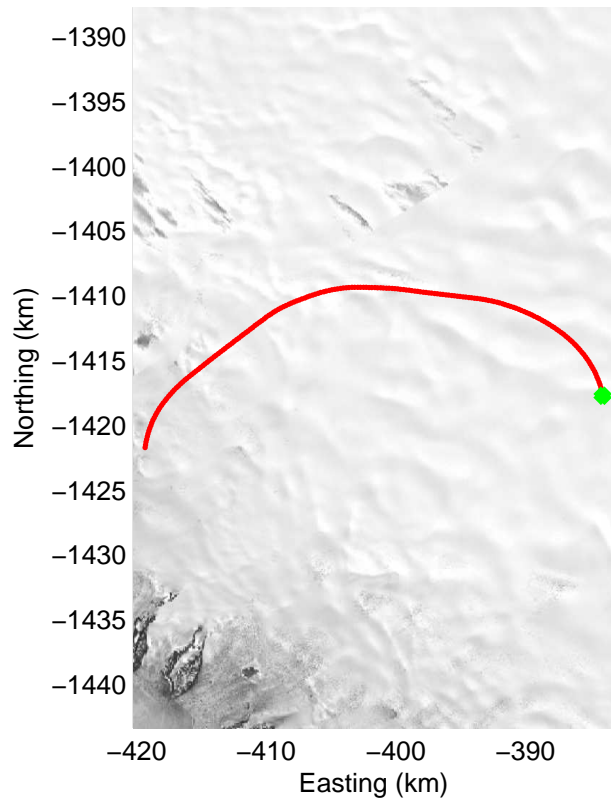
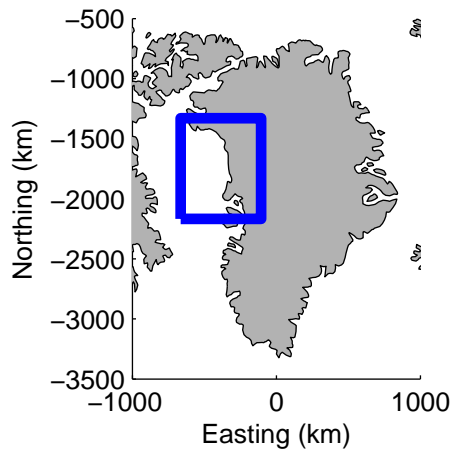


0.00 km	11.79 km	23.60 km	distance	35.38 km	47.17 km	58.96 km
76.129 N	76.193 N	76.262 N	latitude	76.344 N	76.421 N	76.514 N
61.527 W	61.183 W	60.850 W	longitude	60.574 W	60.268 W	60.220 W


Data Frame ID: 20120515_02_011



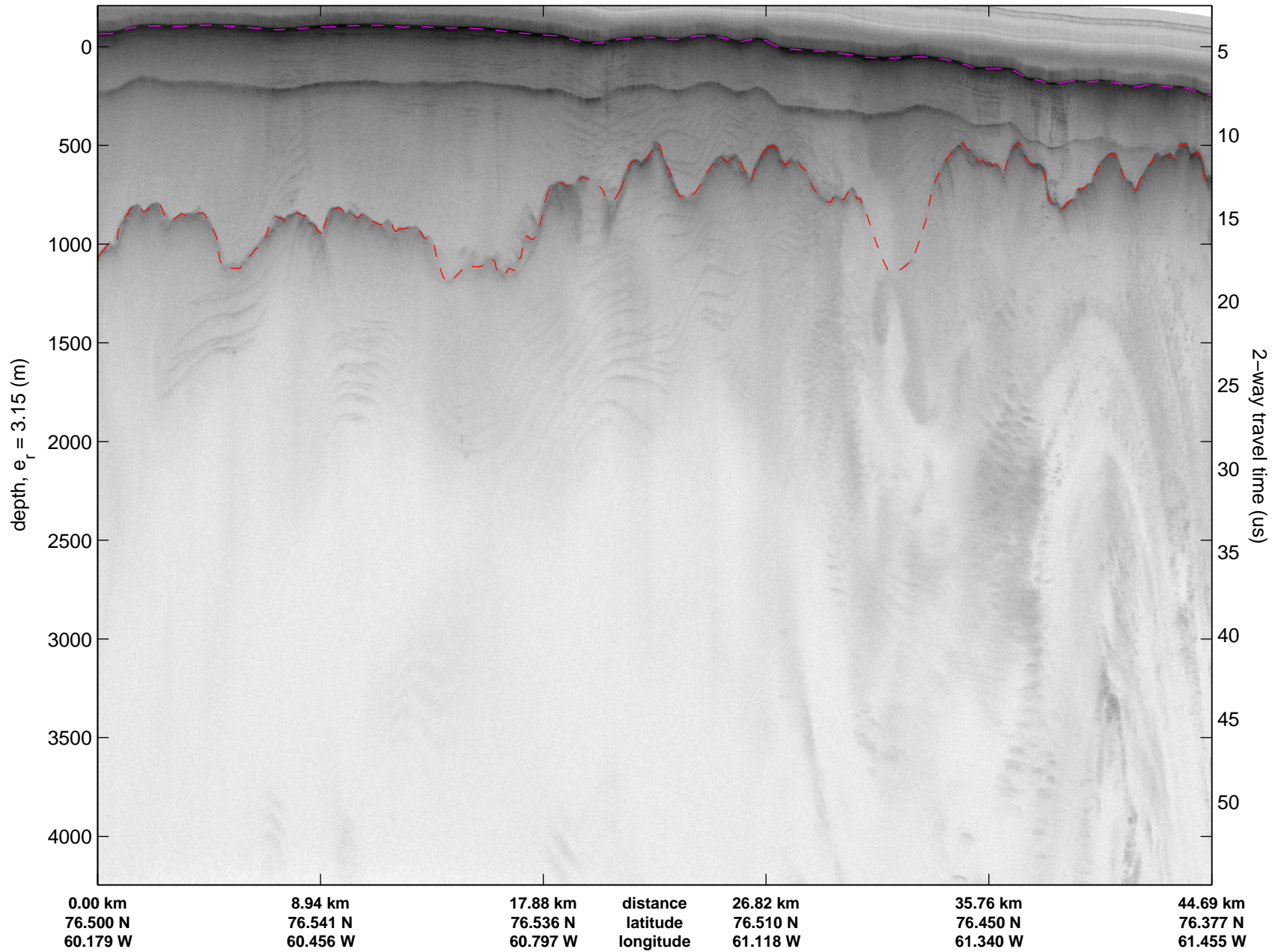
0.00 km	11.79 km	23.60 km	distance	35.38 km	47.17 km	58.96 km
76.129 N	76.193 N	76.262 N	latitude	76.344 N	76.421 N	76.514 N
61.527 W	61.183 W	60.850 W	longitude	60.574 W	60.268 W	60.220 W


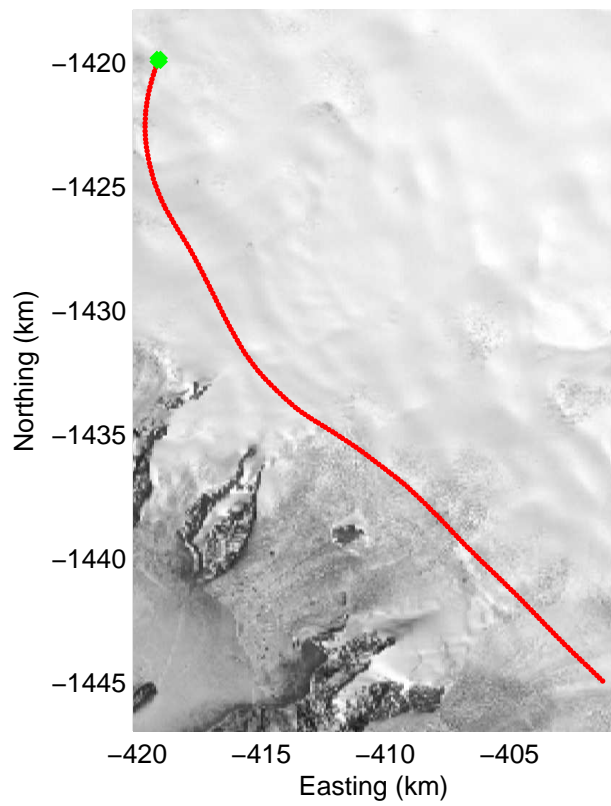
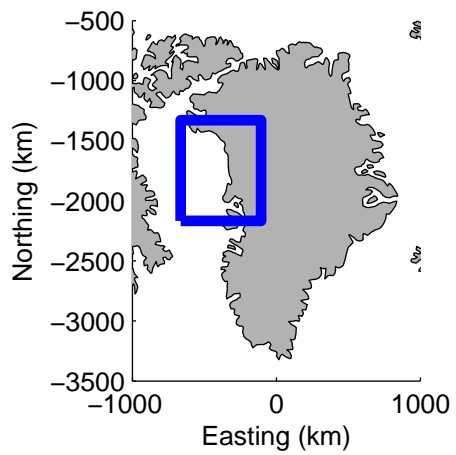


Data Frame ID: 20120515_02_012



Data Frame ID: 20120515_02_012






Data Frame ID: 20120515_02_013


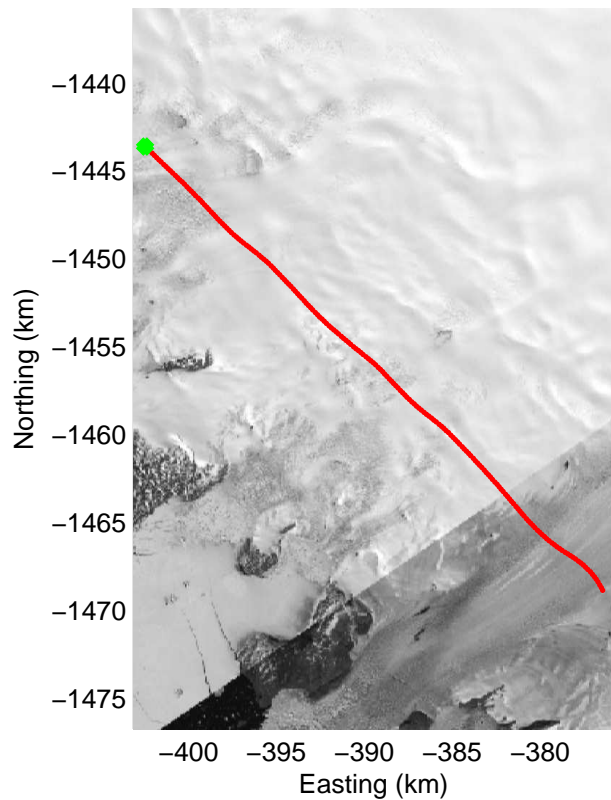
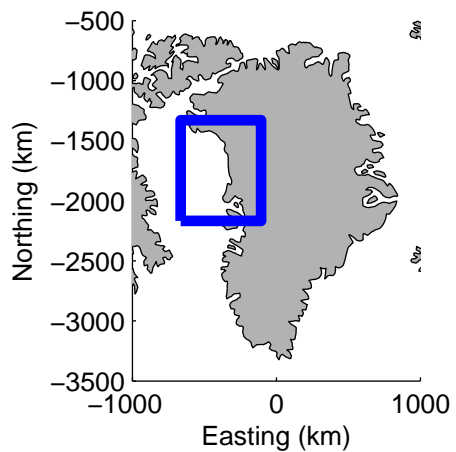


0.00 km	6.63 km	13.23 km	distance	19.83 km	26.42 km	33.02 km
76.394 N	76.341 N	76.299 N	latitude	76.276 N	76.249 N	76.220 N
61.457 W	61.373 W	61.195 W	longitude	60.968 W	60.748 W	60.531 W

Data Frame ID: 20120515_02_013



0.00 km	6.63 km	13.23 km	distance	19.83 km	26.42 km	33.02 km
76.394 N	76.341 N	76.299 N	latitude	76.276 N	76.249 N	76.220 N
61.457 W	61.373 W	61.195 W	longitude	60.968 W	60.748 W	60.531 W




Data Frame ID: 20120515_02_014



0.00 km	7.41 km	14.82 km	distance	22.20 km	29.61 km	36.99 km
76.228 N	76.196 N	76.164 N	latitude	76.134 N	76.100 N	76.067 N
60.594 W	60.352 W	60.108 W	longitude	59.863 W	59.626 W	59.390 W

Data Frame ID: 20120515_02_014



0.00 km
76.228 N
60.594 W

7.41 km
76.196 N
60.352 W


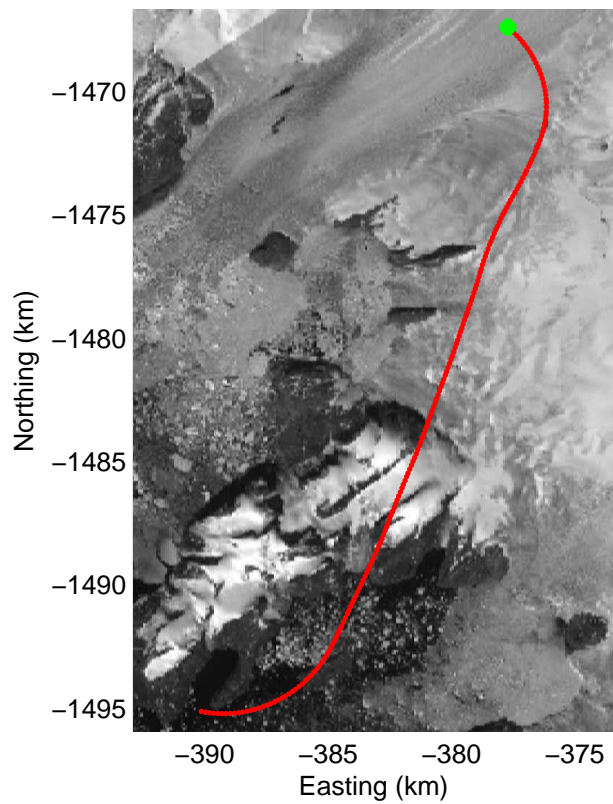
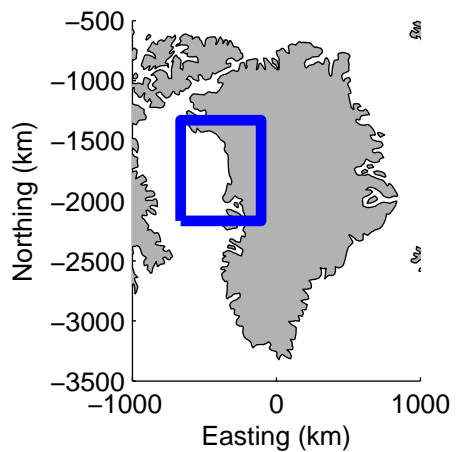
14.82 km
76.164 N
60.108 W

distance
latitude
longitude

22.20 km
76.134 N
59.863 W

29.61 km
76.100 N
59.626 W

36.99 km
76.067 N
59.390 W






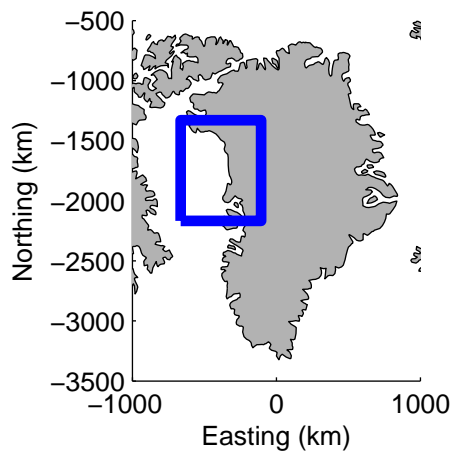
Data Frame ID: 20120515_02_015




0.00 km	6.84 km	13.68 km	distance	20.51 km	27.37 km	34.17 km
76.078 N	76.026 N	75.965 N	latitude	75.904 N	75.844 N	75.805 N
59.446 W	59.366 W	59.400 W	longitude	59.427 W	59.467 W	59.636 W

Data Frame ID: 20120515_02_015





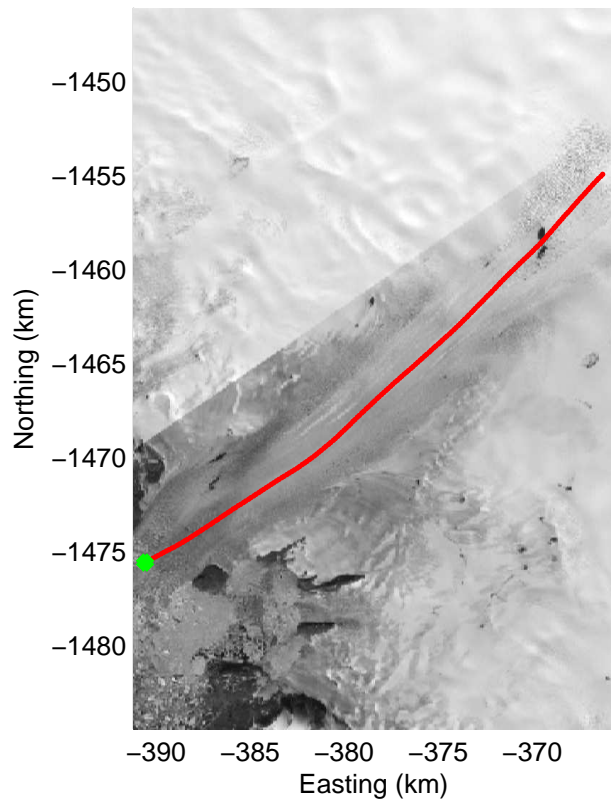
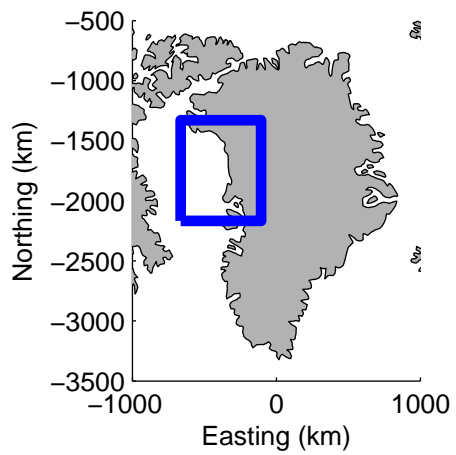


Data Frame ID: 20120515_02_016




Data Frame ID: 20120515_02_016





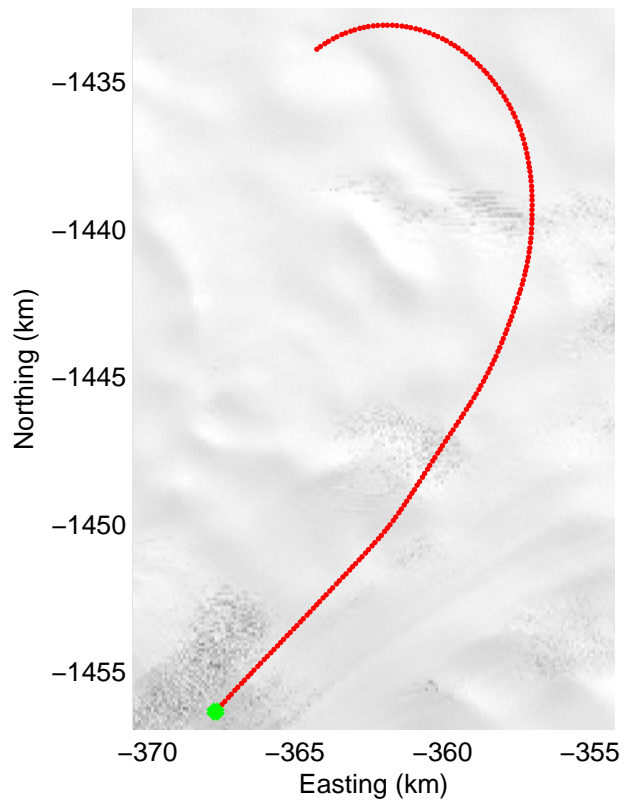
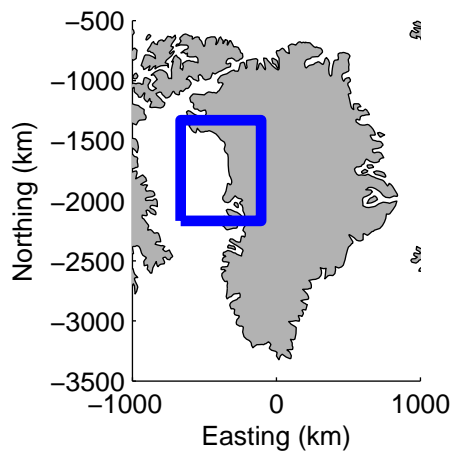


Data Frame ID: 20120515_02_017




Data Frame ID: 20120515_02_017






Data Frame ID: 20120515_02_018


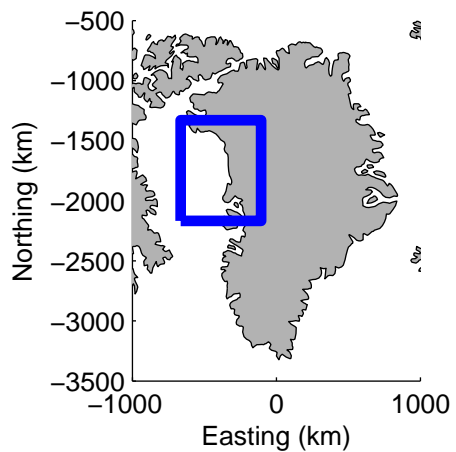


0.00 km	6.54 km	13.05 km	distance	19.56 km	26.06 km	32.55 km
76.198 N	76.249 N	76.303 N	latitude	76.360 N	76.410 N	76.404 N
59.179 W	59.059 W	58.965 W	longitude	58.929 W	59.041 W	59.263 W


Data Frame ID: 20120515_02_018




0.00 km	6.54 km	13.05 km	distance	19.56 km	26.06 km	32.55 km
76.198 N	76.249 N	76.303 N	latitude	76.360 N	76.410 N	76.404 N
59.179 W	59.059 W	58.965 W	longitude	58.929 W	59.041 W	59.263 W



Polar Stereograph 70N/-45E




Data Frame ID: 20120515_02_019


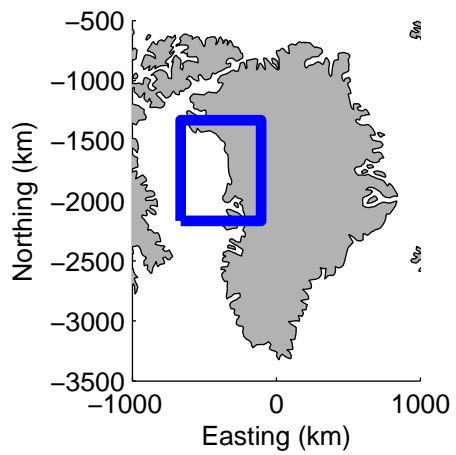


0.00 km	9.93 km	19.83 km	distance	29.72 km	39.62 km	49.52 km
76.414 N	76.336 N	76.248 N	latitude	76.159 N	76.071 N	75.983 N
59.206 W	59.296 W	59.328 W	longitude	59.362 W	59.364 W	59.394 W


Data Frame ID: 20120515_02_019



0.00 km	9.93 km	19.83 km	distance	29.72 km	39.62 km	49.52 km
76.414 N	76.336 N	76.248 N	latitude	76.159 N	76.071 N	75.983 N
59.206 W	59.296 W	59.328 W	longitude	59.362 W	59.364 W	59.394 W



Polar Stereograph 70N/-45E




Data Frame ID: 20120515_02_020



0.00 km	7.05 km	14.10 km	distance	21.12 km	28.17 km	35.18 km
76.000 N	75.943 N	75.900 N	latitude	75.860 N	75.824 N	75.789 N
59.394 W	59.313 W	59.121 W	longitude	58.922 W	58.712 W	58.498 W

Data Frame ID: 20120515_02_020



0.00 km
76.000 N
59.394 W

7.05 km
75.943 N
59.313 W



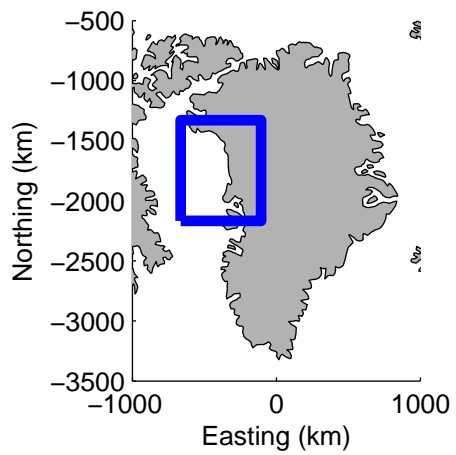
14.10 km
75.900 N
59.121 W

distance
latitude
longitude


21.12 km
75.860 N
58.922 W

28.17 km
75.824 N
58.712 W


35.18 km
75.789 N
58.498 W





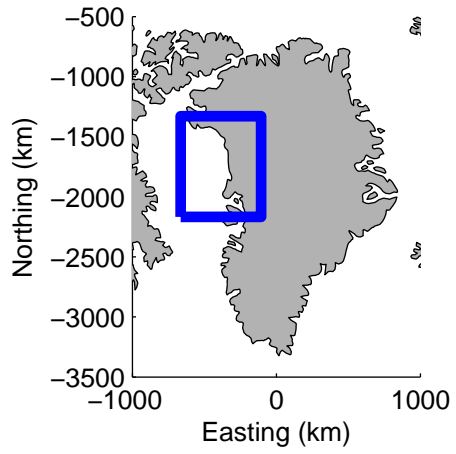
Data Frame ID: 20120515_02_021



Data Frame ID: 20120515_02_021



0.00 km	8.40 km	16.80 km	distance	25.17 km	33.56 km	41.93 km
75.799 N	75.763 N	75.732 N	latitude	75.697 N	75.641 N	75.574 N
58.557 W	58.289 W	58.011 W	longitude	57.742 W	57.537 W	57.480 W



Data Frame ID: 20120515_02_022



0.00 km
75.590 N
57.456 W

7.68 km
75.546 N
57.649 W

15.35 km
75.509 N
57.858 W


distance
latitude
longitude

23.00 km
75.444 N
57.943 W



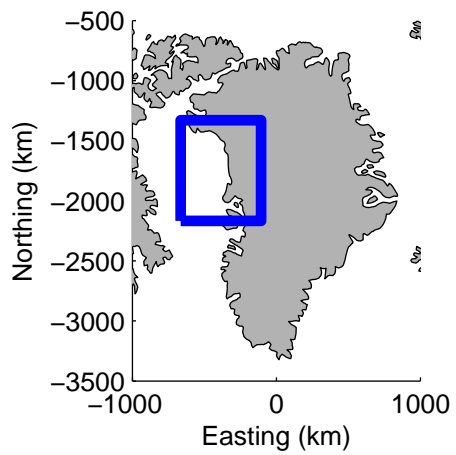
30.68 km
75.388 N
57.811 W

38.32 km
75.352 N
57.587 W

Data Frame ID: 20120515_02_022



0.00 km	7.68 km	15.35 km	distance	23.00 km	30.68 km	38.32 km
75.590 N	75.546 N	75.509 N	latitude	75.444 N	75.388 N	75.352 N
57.456 W	57.649 W	57.858 W	longitude	57.943 W	57.811 W	57.587 W




Data Frame ID: 20120515_02_023

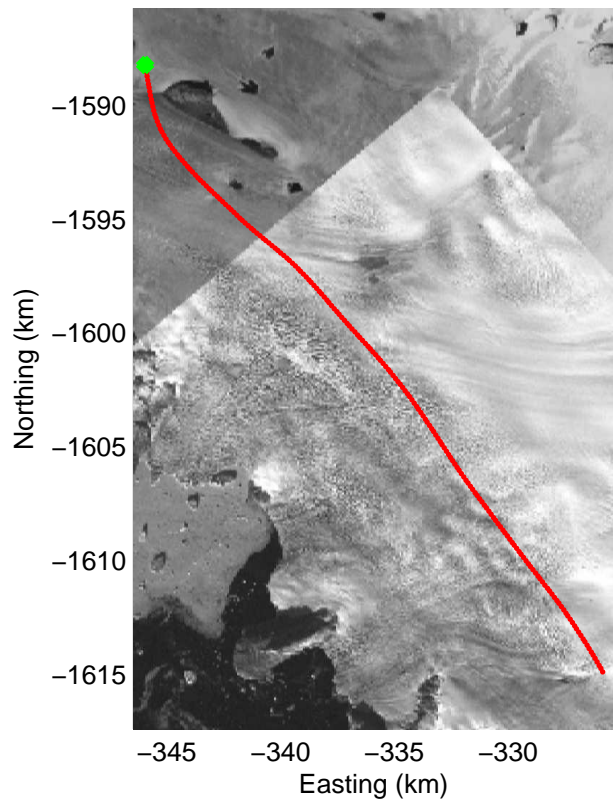
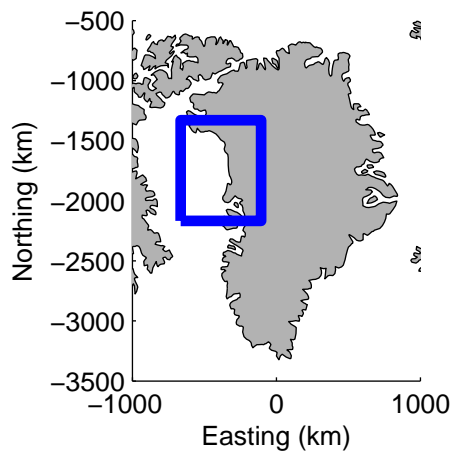


0.00 km	7.20 km	14.36 km	distance	21.56 km	28.73 km	35.90 km
75.365 N	75.308 N	75.246 N	latitude	75.183 N	75.120 N	75.060 N
57.632 W	57.518 W	57.465 W	longitude	57.410 W	57.356 W	57.274 W


Data Frame ID: 20120515_02_023



0.00 km	7.20 km	14.36 km	distance	21.56 km	28.73 km	35.90 km
75.365 N	75.308 N	75.246 N	latitude	75.183 N	75.120 N	75.060 N
57.632 W	57.518 W	57.465 W	longitude	57.410 W	57.356 W	57.274 W



Polar Stereograph 70N/-45E




Data Frame ID: 20120515_02_024


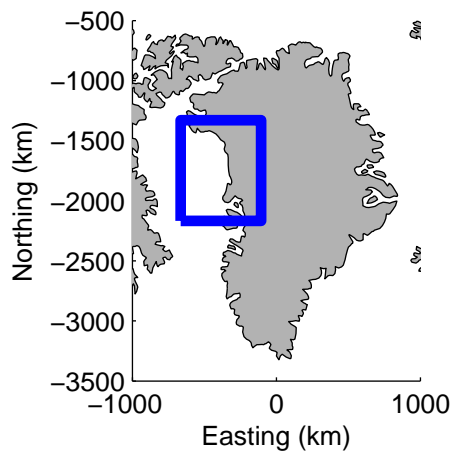


0.00 km	6.87 km	13.74 km	distance	20.58 km	27.44 km	34.28 km
75.076 N	75.031 N	74.998 N	latitude	74.960 N	74.918 N	74.876 N
57.300 W	57.148 W	56.946 W	longitude	56.762 W	56.589 W	56.419 W


Data Frame ID: 20120515_02_024



0.00 km	6.87 km	13.74 km	distance	20.58 km	27.44 km	34.28 km
75.076 N	75.031 N	74.998 N	latitude	74.960 N	74.918 N	74.876 N
57.300 W	57.148 W	56.946 W	longitude	56.762 W	56.589 W	56.419 W



Polar Stereograph 70N/-45E




Data Frame ID: 20120515_02_025



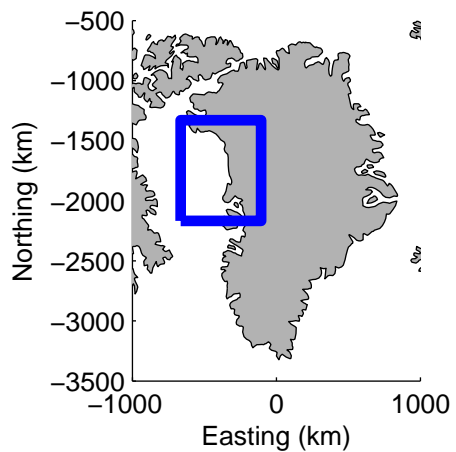


0.00 km	7.34 km	14.66 km	distance	22.00 km	29.32 km	36.64 km
74.889 N	74.835 N	74.779 N	latitude	74.720 N	74.660 N	74.597 N
56.463 W	56.319 W	56.191 W	longitude	56.080 W	55.987 W	55.966 W

Data Frame ID: 20120515_02_025



0.00 km	7.34 km	14.66 km	distance	22.00 km	29.32 km	36.64 km
74.889 N	74.835 N	74.779 N	latitude	74.720 N	74.660 N	74.597 N
56.463 W	56.319 W	56.191 W	longitude	56.080 W	55.987 W	55.966 W



Data Frame ID: 20120515_02_026


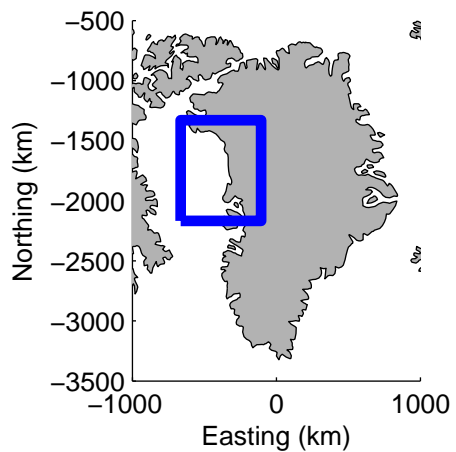


0.00 km	7.44 km	14.85 km	distance	22.29 km	29.70 km	37.11 km
74.613 N	74.565 N	74.544 N	latitude	74.547 N	74.559 N	74.614 N
55.945 W	56.102 W	56.338 W	longitude	56.587 W	56.832 W	56.900 W


Data Frame ID: 20120515_02_026



0.00 km	7.44 km	14.85 km	distance	22.29 km	29.70 km	37.11 km
74.613 N	74.565 N	74.544 N	latitude	74.547 N	74.559 N	74.614 N
55.945 W	56.102 W	56.338 W	longitude	56.587 W	56.832 W	56.900 W



Polar Stereograph 70N/-45E




Data Frame ID: 20120515_02_027


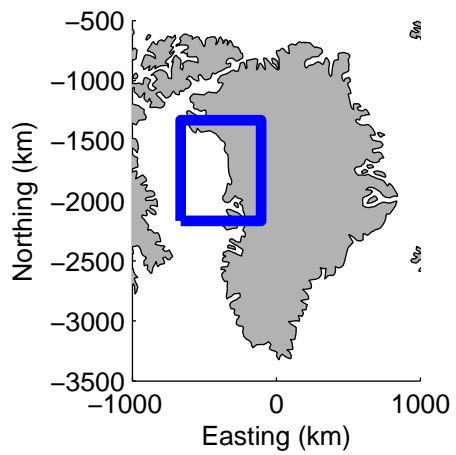


0.00 km	7.35 km	14.69 km	distance	22.04 km	29.39 km	36.74 km
74.598 N	74.628 N	74.630 N	latitude	74.622 N	74.624 N	74.667 N
56.921 W	56.738 W	56.491 W	longitude	56.245 W	55.998 W	55.819 W


Data Frame ID: 20120515_02_027




0.00 km	7.35 km	14.69 km	distance	22.04 km	29.39 km	36.74 km
74.598 N	74.628 N	74.630 N	latitude	74.622 N	74.624 N	74.667 N
56.921 W	56.738 W	56.491 W	longitude	56.245 W	55.998 W	55.819 W



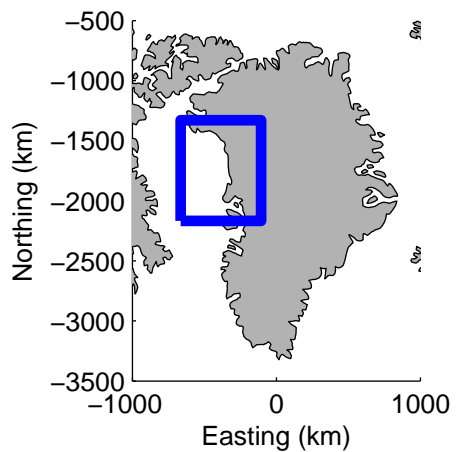


Data Frame ID: 20120515_02_028




Data Frame ID: 20120515_02_028





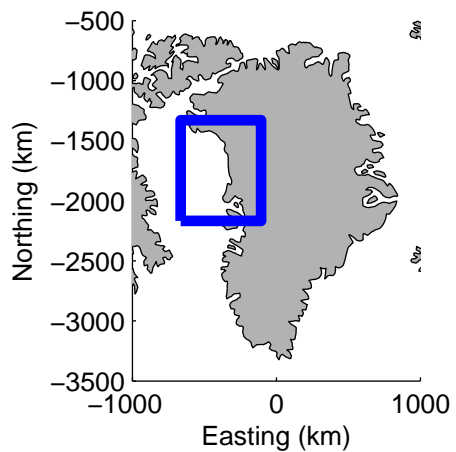


Data Frame ID: 20120515_02_029




Data Frame ID: 20120515_02_029





Polar Stereograph 70N/-45E




Data Frame ID: 20120515_02_030



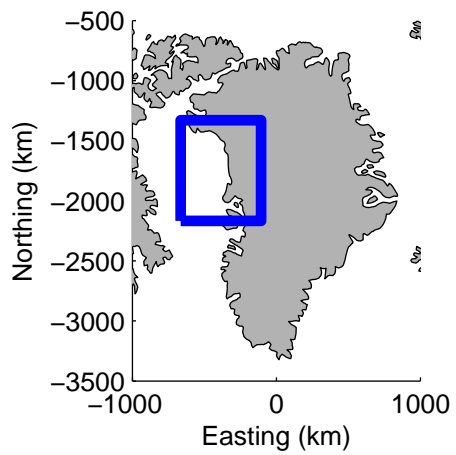


0.00 km	6.96 km	13.91 km	distance	20.84 km	27.80 km	34.72 km
74.811 N	74.751 N	74.693 N	latitude	74.636 N	74.577 N	74.517 N
56.124 W	56.126 W	56.036 W	longitude	55.949 W	55.874 W	55.808 W

Data Frame ID: 20120515_02_030



0.00 km	6.96 km	13.91 km	distance	20.84 km	27.80 km	34.72 km
74.811 N	74.751 N	74.693 N	latitude	74.636 N	74.577 N	74.517 N
56.124 W	56.126 W	56.036 W	longitude	55.949 W	55.874 W	55.808 W




Data Frame ID: 20120515_02_031



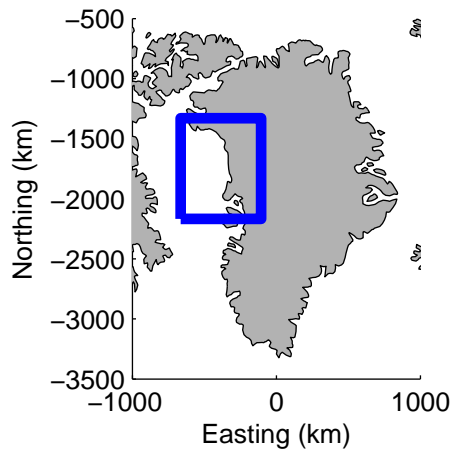


0.00 km	7.20 km	14.36 km	distance	21.50 km	28.70 km	35.84 km
74.534 N	74.471 N	74.408 N	latitude	74.345 N	74.285 N	74.230 N
55.826 W	55.771 W	55.725 W	longitude	55.709 W	55.796 W	55.912 W

Data Frame ID: 20120515_02_031



0.00 km	7.20 km	14.36 km	distance	21.50 km	28.70 km	35.84 km
74.534 N	74.471 N	74.408 N	latitude	74.345 N	74.285 N	74.230 N
55.826 W	55.771 W	55.725 W	longitude	55.709 W	55.796 W	55.912 W




Data Frame ID: 20120515_02_032


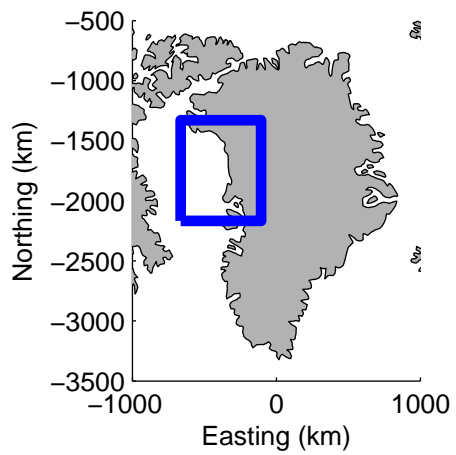


0.00 km	7.62 km	15.21 km	distance	22.79 km	30.38 km	37.94 km
74.245 N	74.180 N	74.114 N	latitude	74.049 N	73.989 N	73.940 N
55.881 W	55.912 W	55.865 W	longitude	55.789 W	55.673 W	55.508 W


Data Frame ID: 20120515_02_032



0.00 km	7.62 km	15.21 km	distance	22.79 km	30.38 km	37.94 km
74.245 N	74.180 N	74.114 N	latitude	74.049 N	73.989 N	73.940 N
55.881 W	55.912 W	55.865 W	longitude	55.789 W	55.673 W	55.508 W



Polar Stereograph 70N/-45E




Data Frame ID: 20120515_02_033



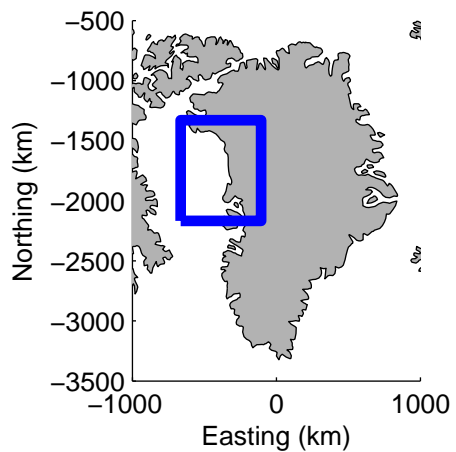


0.00 km	8.07 km	16.14 km	distance	24.20 km	32.27 km	40.34 km
73.953 N	73.889 N	73.819 N	latitude	73.747 N	73.679 N	73.615 N
55.547 W	55.435 W	55.370 W	longitude	55.325 W	55.364 W	55.472 W

Data Frame ID: 20120515_02_033



0.00 km	8.07 km	16.14 km	distance	24.20 km	32.27 km	40.34 km
73.953 N	73.889 N	73.819 N	latitude	73.747 N	73.679 N	73.615 N
55.547 W	55.435 W	55.370 W	longitude	55.325 W	55.364 W	55.472 W



Data Frame ID: 20120515_02_034



0.00 km
73.632 N
55.461 W

6.87 km
73.575 N
55.416 W

13.74 km
73.530 N
55.271 W


distance
latitude
longitude

20.57 km
73.482 N
55.139 W



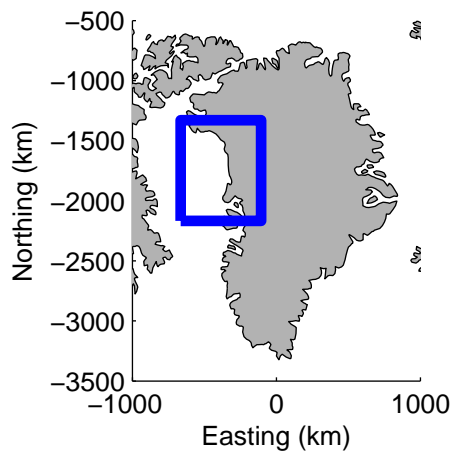
27.44 km
73.428 N
55.206 W

34.28 km
73.418 N
55.413 W

Data Frame ID: 20120515_02_034



0.00 km	6.87 km	13.74 km	distance	20.57 km	27.44 km	34.28 km
73.632 N	73.575 N	73.530 N	latitude	73.482 N	73.428 N	73.418 N
55.461 W	55.416 W	55.271 W	longitude	55.139 W	55.206 W	55.413 W




Data Frame ID: 20120515_02_035



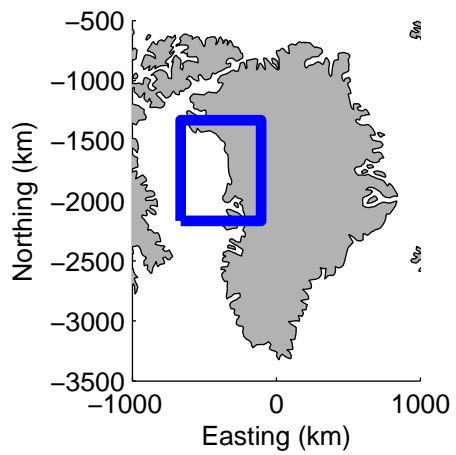


0.00 km	7.50 km	15.00 km	distance	22.47 km	29.97 km	37.44 km
73.416 N	73.423 N	73.448 N	latitude	73.504 N	73.493 N	73.483 N
55.353 W	55.587 W	55.794 W	longitude	55.727 W	55.507 W	55.288 W

Data Frame ID: 20120515_02_035



0.00 km	7.50 km	15.00 km	distance	22.47 km	29.97 km	37.44 km
73.416 N	73.423 N	73.448 N	latitude	73.504 N	73.493 N	73.483 N
55.353 W	55.587 W	55.794 W	longitude	55.727 W	55.507 W	55.288 W




Data Frame ID: 20120515_02_036



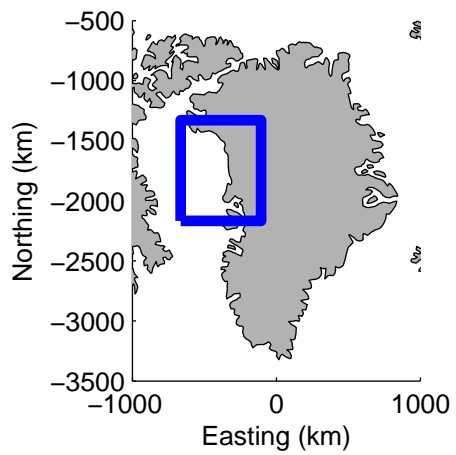


0.00 km	7.23 km	14.43 km	distance	21.65 km	28.85 km	36.05 km
73.478 N	73.505 N	73.547 N	latitude	73.601 N	73.664 N	73.705 N
55.346 W	55.141 W	54.972 W	longitude	54.848 W	54.839 W	55.003 W

Data Frame ID: 20120515_02_036



0.00 km	7.23 km	14.43 km	distance	21.65 km	28.85 km	36.05 km
73.478 N	73.505 N	73.547 N	latitude	73.601 N	73.664 N	73.705 N
55.346 W	55.141 W	54.972 W	longitude	54.848 W	54.839 W	55.003 W




Data Frame ID: 20120515_02_037


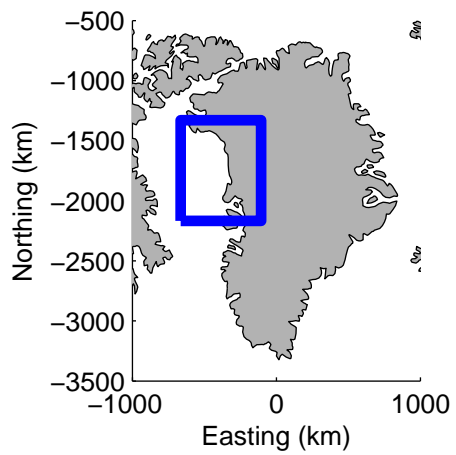


0.00 km	8.16 km	16.32 km	distance	24.44 km	32.60 km	40.73 km
73.699 N	73.699 N	73.646 N	latitude	73.574 N	73.517 N	73.459 N
54.947 W	55.195 W	55.369 W	longitude	55.382 W	55.230 W	55.078 W


Data Frame ID: 20120515_02_037



0.00 km	8.16 km	16.32 km	distance	24.44 km	32.60 km	40.73 km
73.699 N	73.699 N	73.646 N	latitude	73.574 N	73.517 N	73.459 N
54.947 W	55.195 W	55.369 W	longitude	55.382 W	55.230 W	55.078 W



Polar Stereograph 70N/-45E




Data Frame ID: 20120515_02_038


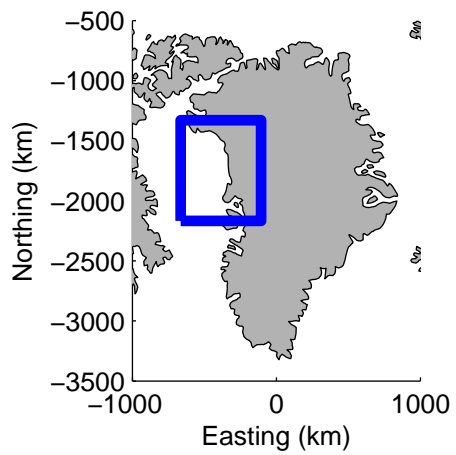


0.00 km	7.83 km	15.62 km	distance	23.45 km	31.25 km	39.05 km
73.474 N	73.411 N	73.343 N	latitude	73.274 N	73.213 N	73.156 N
55.109 W	55.005 W	54.995 W	longitude	55.001 W	54.888 W	54.745 W


Data Frame ID: 20120515_02_038



0.00 km	7.83 km	15.62 km	distance	23.45 km	31.25 km	39.05 km
73.474 N	73.411 N	73.343 N	latitude	73.274 N	73.213 N	73.156 N
55.109 W	55.005 W	54.995 W	longitude	55.001 W	54.888 W	54.745 W



Polar Stereograph 70N/-45E




Data Frame ID: 20120515_02_039


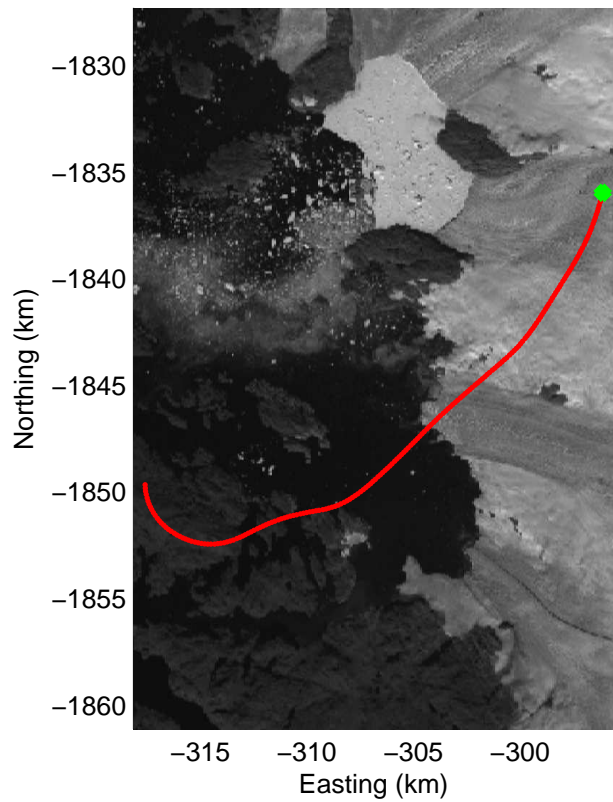
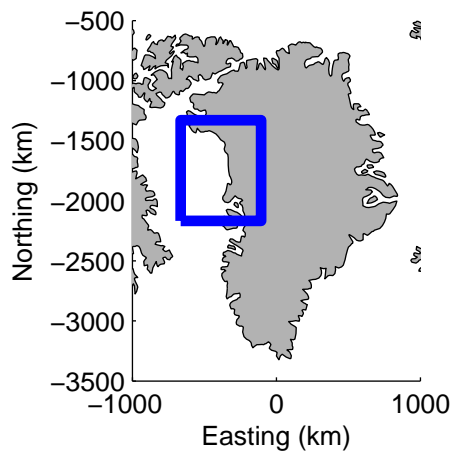


0.00 km	6.96 km	13.89 km	distance	20.82 km	27.75 km	34.67 km
73.170 N	73.121 N	73.089 N	latitude	73.049 N	72.998 N	72.937 N
54.781 W	54.651 W	54.469 W	longitude	54.309 W	54.188 W	54.182 W

Data Frame ID: 20120515_02_039



0.00 km	6.96 km	13.89 km	distance	20.82 km	27.75 km	34.67 km
73.170 N	73.121 N	73.089 N	latitude	73.049 N	72.998 N	72.937 N
54.781 W	54.651 W	54.469 W	longitude	54.309 W	54.188 W	54.182 W




Data Frame ID: 20120515_02_040


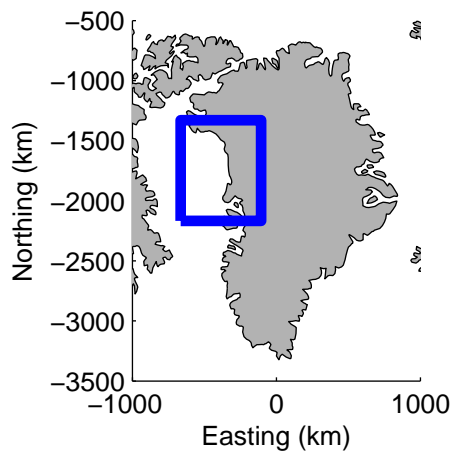


0.00 km	6.15 km	12.30 km	distance	18.44 km	24.59 km	30.71 km
72.954 N	72.901 N	72.856 N	latitude	72.813 N	72.785 N	72.800 N
54.173 W	54.227 W	54.333 W	longitude	54.446 W	54.605 W	54.754 W


Data Frame ID: 20120515_02_040



0.00 km	6.15 km	12.30 km	distance	18.44 km	24.59 km	30.71 km
72.954 N	72.901 N	72.856 N	latitude	72.813 N	72.785 N	72.800 N
54.173 W	54.227 W	54.333 W	longitude	54.446 W	54.605 W	54.754 W



Polar Stereograph 70N/-45E



Data Frame ID: 20120515_02_041



0.00 km
72.785 N
54.723 W

8.64 km
72.858 N
54.713 W

17.25 km
72.929 N
54.614 W


distance
latitude
longitude

25.86 km
72.990 N
54.455 W



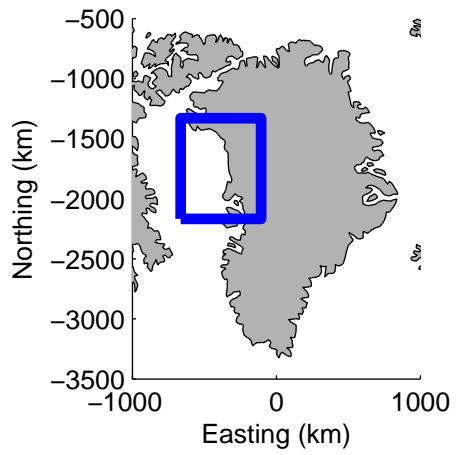
34.47 km
73.043 N
54.263 W

43.07 km
73.100 N
54.088 W


Data Frame ID: 20120515_02_041




0.00 km	8.64 km	17.25 km	distance	25.86 km	34.47 km	43.07 km
72.785 N	72.858 N	72.929 N	latitude	72.990 N	73.043 N	73.100 N
54.723 W	54.713 W	54.614 W	longitude	54.455 W	54.263 W	54.088 W





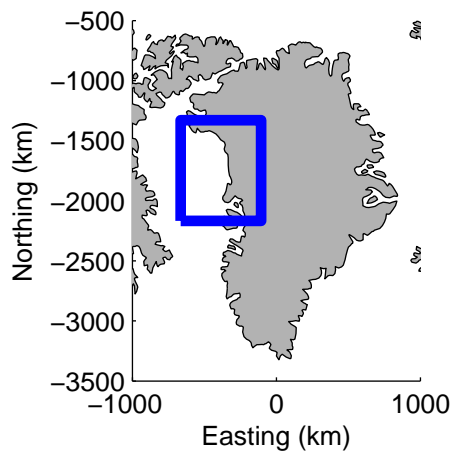
Data Frame ID: 20120515_02_042




Data Frame ID: 20120515_02_042



0.00 km	7.88 km	15.77 km	distance	23.66 km	31.55 km	39.41 km
73.088 N	73.140 N	73.189 N	latitude	73.244 N	73.302 N	73.368 N
54.130 W	53.965 W	53.790 W	longitude	53.638 W	53.497 W	53.509 W




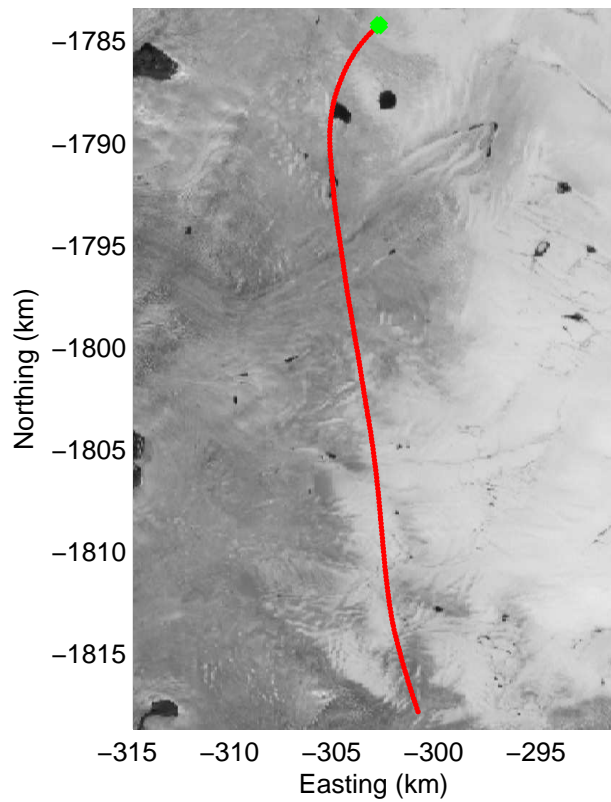
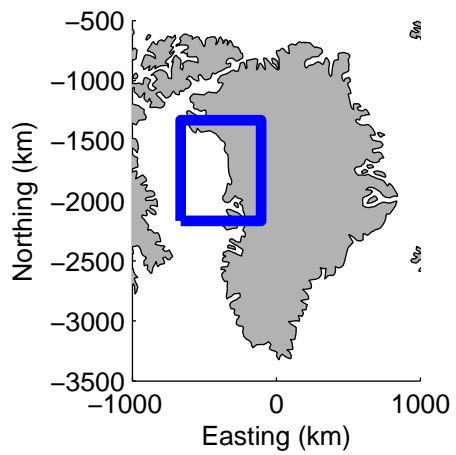
Data Frame ID: 20120515_02_043




0.00 km	8.55 km	17.10 km	distance	25.62 km	34.17 km	42.69 km
73.353 N	73.399 N	73.427 N	latitude	73.441 N	73.432 N	73.391 N
53.479 W	53.683 W	53.932 W	longitude	54.194 W	54.460 W	54.671 W

Data Frame ID: 20120515_02_043






Polar Stereograph 70N/-45E




Data Frame ID: 20120515_02_044



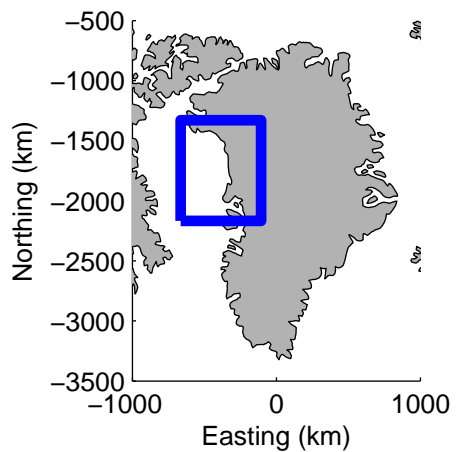


0.00 km	7.02 km	14.01 km	distance	21.03 km	28.02 km	35.01 km
73.406 N	73.346 N	73.286 N	latitude	73.227 N	73.166 N	73.109 N
54.640 W	54.681 W	54.618 W	longitude	54.547 W	54.489 W	54.406 W

Data Frame ID: 20120515_02_044



0.00 km	7.02 km	14.01 km	distance	21.03 km	28.02 km	35.01 km
73.406 N	73.346 N	73.286 N	latitude	73.227 N	73.166 N	73.109 N
54.640 W	54.681 W	54.618 W	longitude	54.547 W	54.489 W	54.406 W




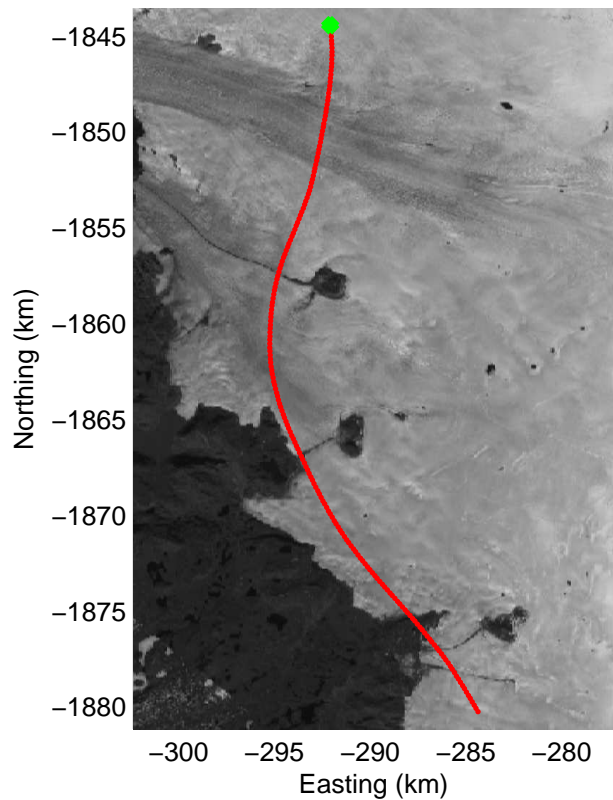
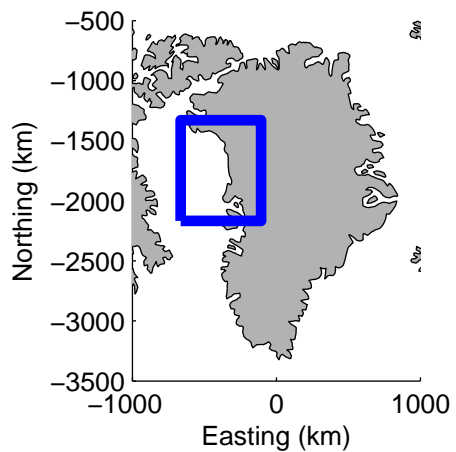
Data Frame ID: 20120515_02_045




0.00 km	6.45 km	12.89 km	distance	19.31 km	25.76 km	32.18 km
73.124 N	73.073 N	73.023 N	latitude	72.972 N	72.920 N	72.867 N
54.434 W	54.340 W	54.240 W	longitude	54.154 W	54.070 W	53.999 W

Data Frame ID: 20120515_02_045





Polar Stereograph 70N/-45E




Data Frame ID: 20120515_02_046



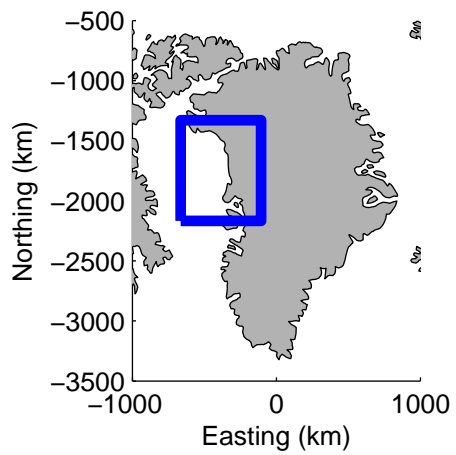


0.00 km	7.98 km	15.96 km	distance	23.90 km	31.88 km	39.83 km
72.884 N	72.813 N	72.742 N	latitude	72.677 N	72.625 N	72.575 N
54.011 W	54.000 W	54.031 W	longitude	53.941 W	53.781 W	53.612 W


Data Frame ID: 20120515_02_046



0.00 km	7.98 km	15.96 km	distance	23.90 km	31.88 km	39.83 km
72.884 N	72.813 N	72.742 N	latitude	72.677 N	72.625 N	72.575 N
54.011 W	54.000 W	54.031 W	longitude	53.941 W	53.781 W	53.612 W

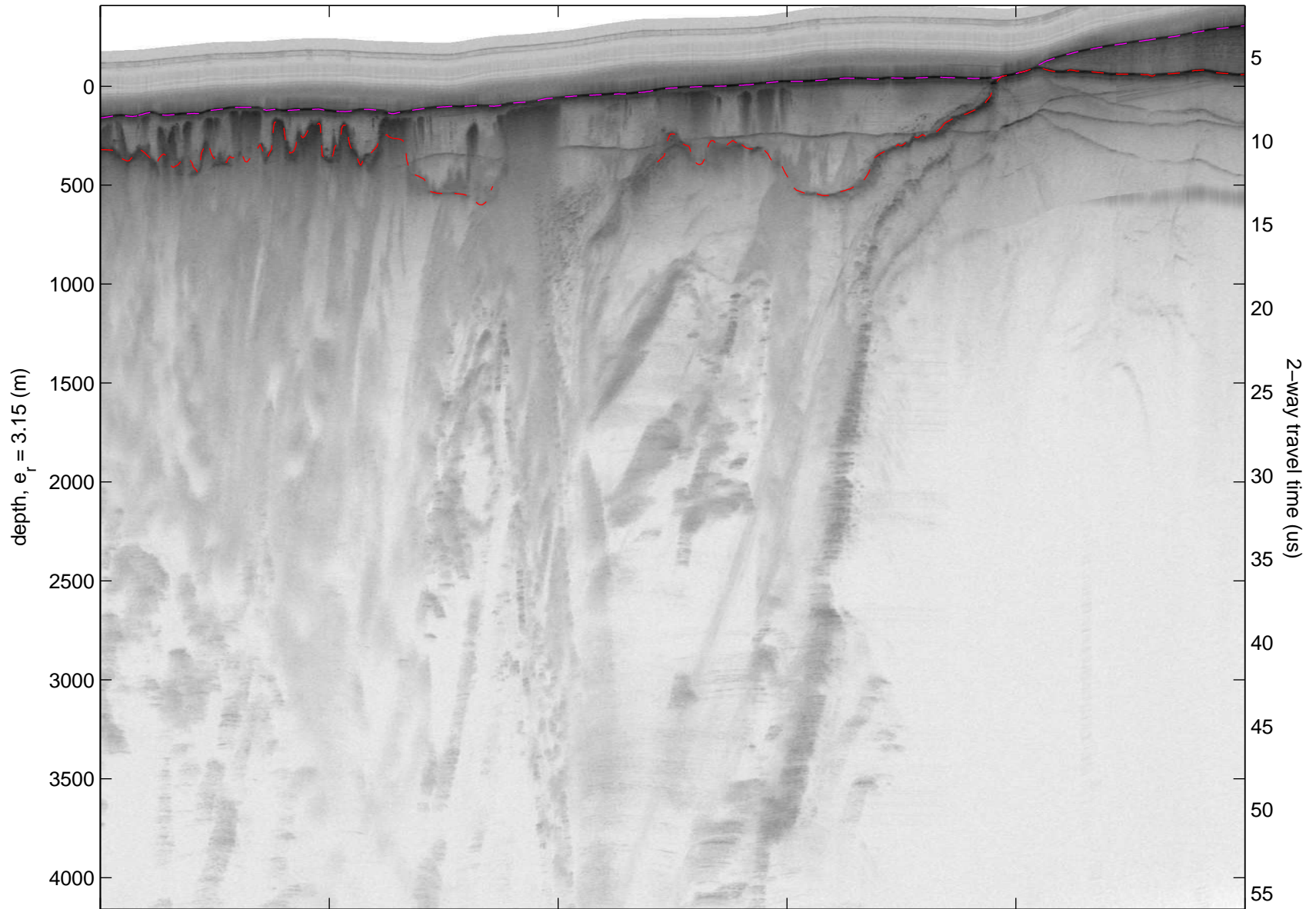


Data Frame ID: 20120515_02_047


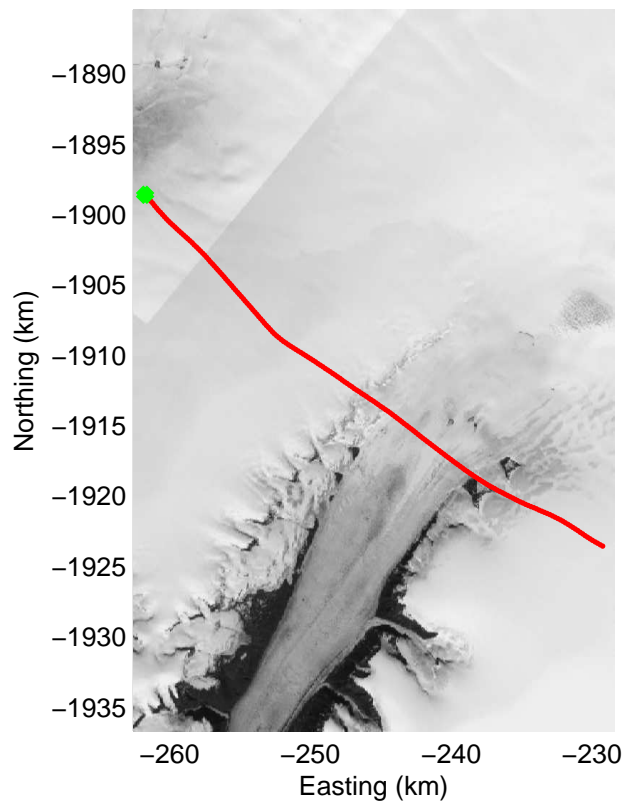
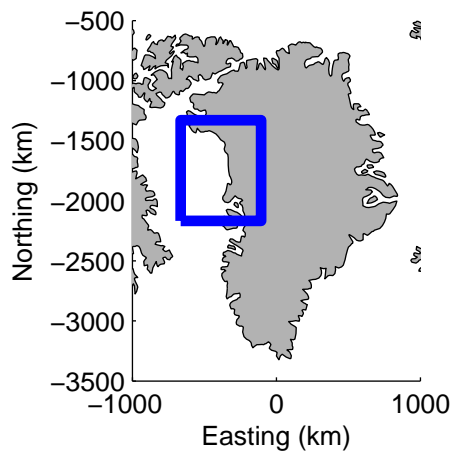


0.00 km	6.78 km	13.53 km	distance	20.28 km	27.03 km	33.76 km
72.588 N	72.541 N	72.503 N	latitude	72.483 N	72.460 N	72.429 N
53.649 W	53.521 W	53.366 W	longitude	53.177 W	52.991 W	52.822 W


Data Frame ID: 20120515_02_047




0.00 km	6.78 km	13.53 km	distance	20.28 km	27.03 km	33.76 km
72.588 N	72.541 N	72.503 N	latitude	72.483 N	72.460 N	72.429 N
53.649 W	53.521 W	53.366 W	longitude	53.177 W	52.991 W	52.822 W



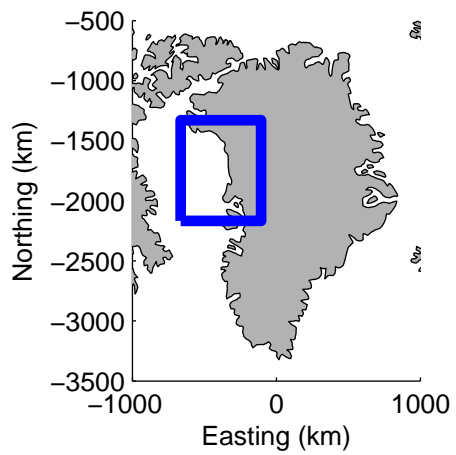


Data Frame ID: 20120515_02_048




Data Frame ID: 20120515_02_048





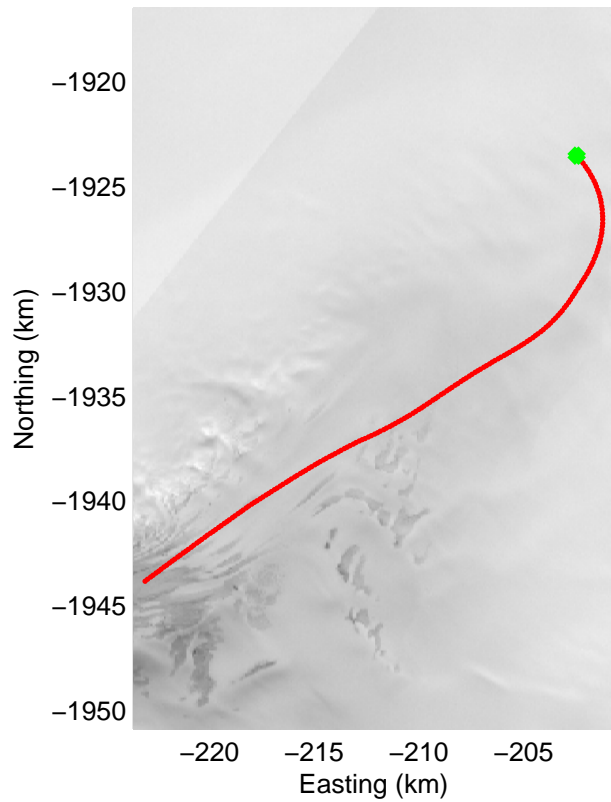
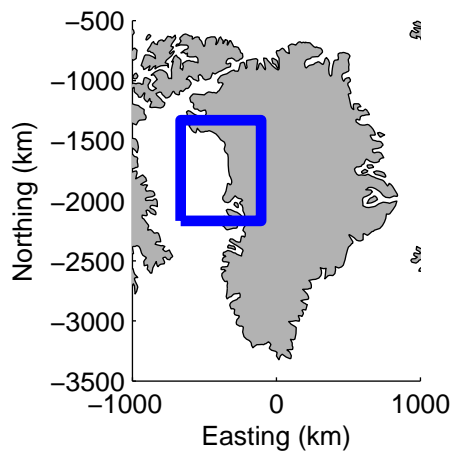


Data Frame ID: 20120515_02_049




Data Frame ID: 20120515_02_049






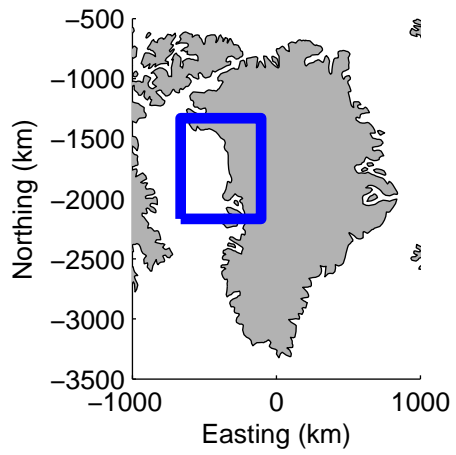


Data Frame ID: 20120515_02_050




Data Frame ID: 20120515_02_050






Data Frame ID: 20120515_02_051


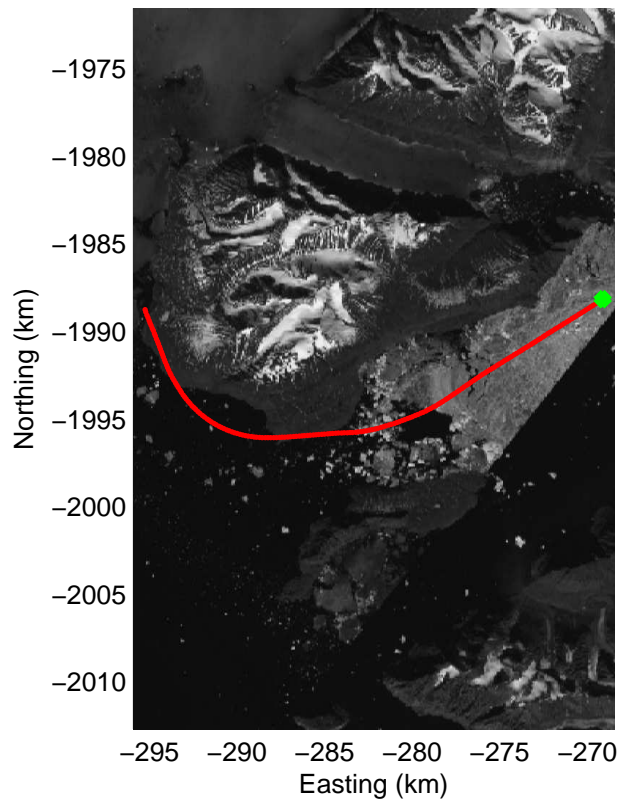
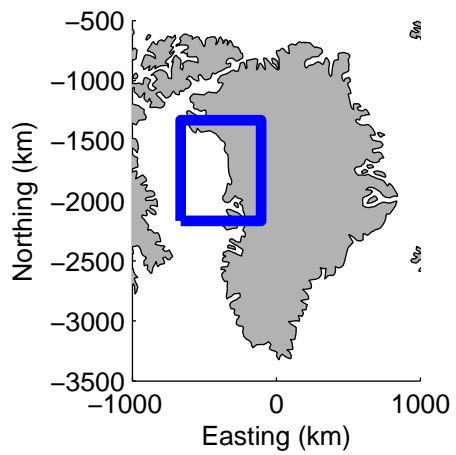


0.00 km	14.06 km	28.10 km	distance	42.17 km	56.20 km	70.24 km
72.091 N	72.000 N	71.899 N	latitude	71.823 N	71.709 N	71.620 N
51.516 W	51.786 W	52.020 W	longitude	52.335 W	52.481 W	52.763 W


Data Frame ID: 20120515_02_051




0.00 km	14.06 km	28.10 km	distance	42.17 km	56.20 km	70.24 km
72.091 N	72.000 N	71.899 N	latitude	71.823 N	71.709 N	71.620 N
51.516 W	51.786 W	52.020 W	longitude	52.335 W	52.481 W	52.763 W


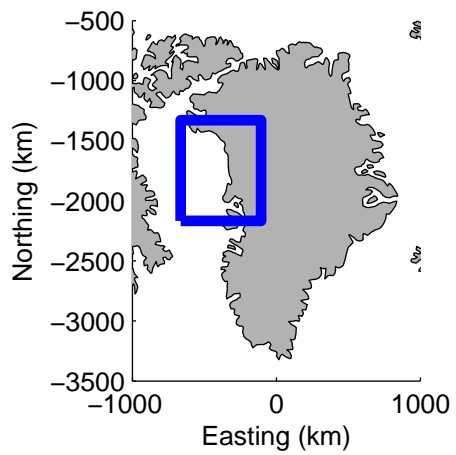


Data Frame ID: 20120515_02_052




Data Frame ID: 20120515_02_052







Polar Stereograph 70N/-45E




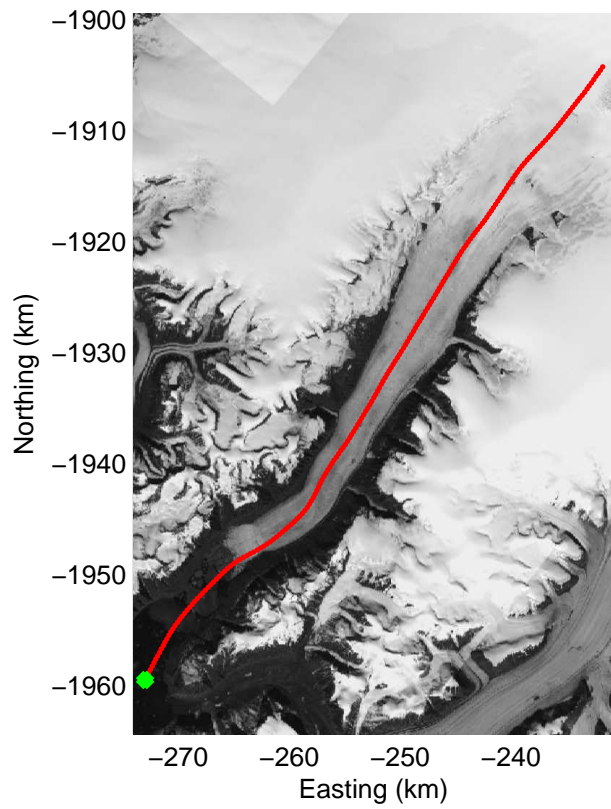
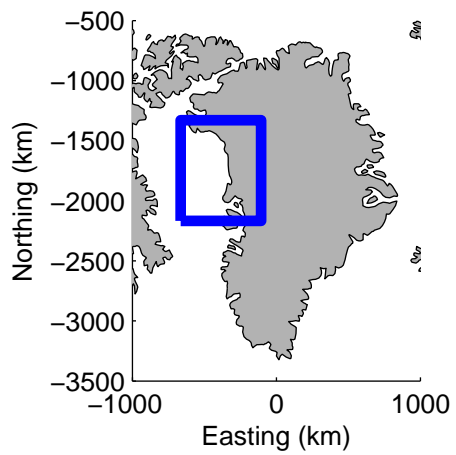
Data Frame ID: 20120515_02_053




Data Frame ID: 20120515_02_053



0.00 km	8.64 km	17.28 km	distance	25.92 km	34.56 km	43.17 km
71.578 N	71.651 N	71.718 N	latitude	71.770 N	71.828 N	71.898 N
53.429 W	53.496 W	53.384 W	longitude	53.202 W	53.038 W	52.933 W




Data Frame ID: 20120515_02_054

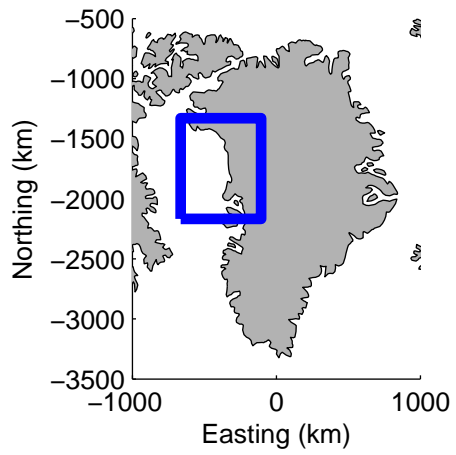


0.00 km	14.04 km	28.08 km	distance	42.12 km	56.14 km	70.15 km
71.882 N	71.989 N	72.089 N	latitude	72.204 N	72.317 N	72.424 N
52.951 W	52.749 W	52.520 W	longitude	52.355 W	52.174 W	51.959 W


Data Frame ID: 20120515_02_054




0.00 km	14.04 km	28.08 km	distance	42.12 km	56.14 km	70.15 km
71.882 N	71.989 N	72.089 N	latitude	72.204 N	72.317 N	72.424 N
52.951 W	52.749 W	52.520 W	longitude	52.355 W	52.174 W	51.959 W



Polar Stereograph 70N/-45E




Data Frame ID: 20120515_02_055



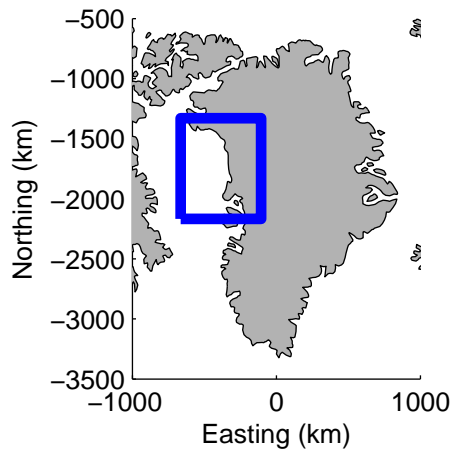


0.00 km	6.87 km	13.74 km	distance	20.61 km	27.47 km	34.34 km
72.409 N	72.465 N	72.522 N	latitude	72.581 N	72.642 N	72.700 N
51.986 W	51.900 W	51.826 W	longitude	51.767 W	51.758 W	51.820 W


Data Frame ID: 20120515_02_055




0.00 km	6.87 km	13.74 km	distance	20.61 km	27.47 km	34.34 km
72.409 N	72.465 N	72.522 N	latitude	72.581 N	72.642 N	72.700 N
51.986 W	51.900 W	51.826 W	longitude	51.767 W	51.758 W	51.820 W




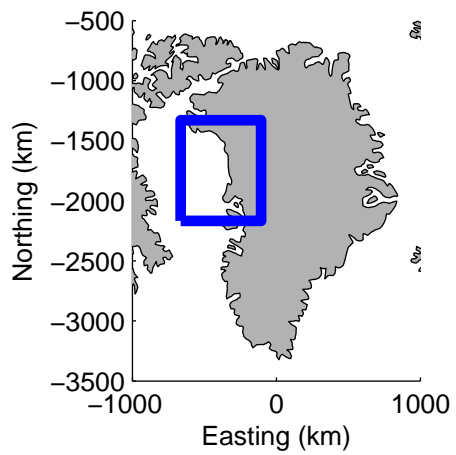
Data Frame ID: 20120515_02_056




Data Frame ID: 20120515_02_056



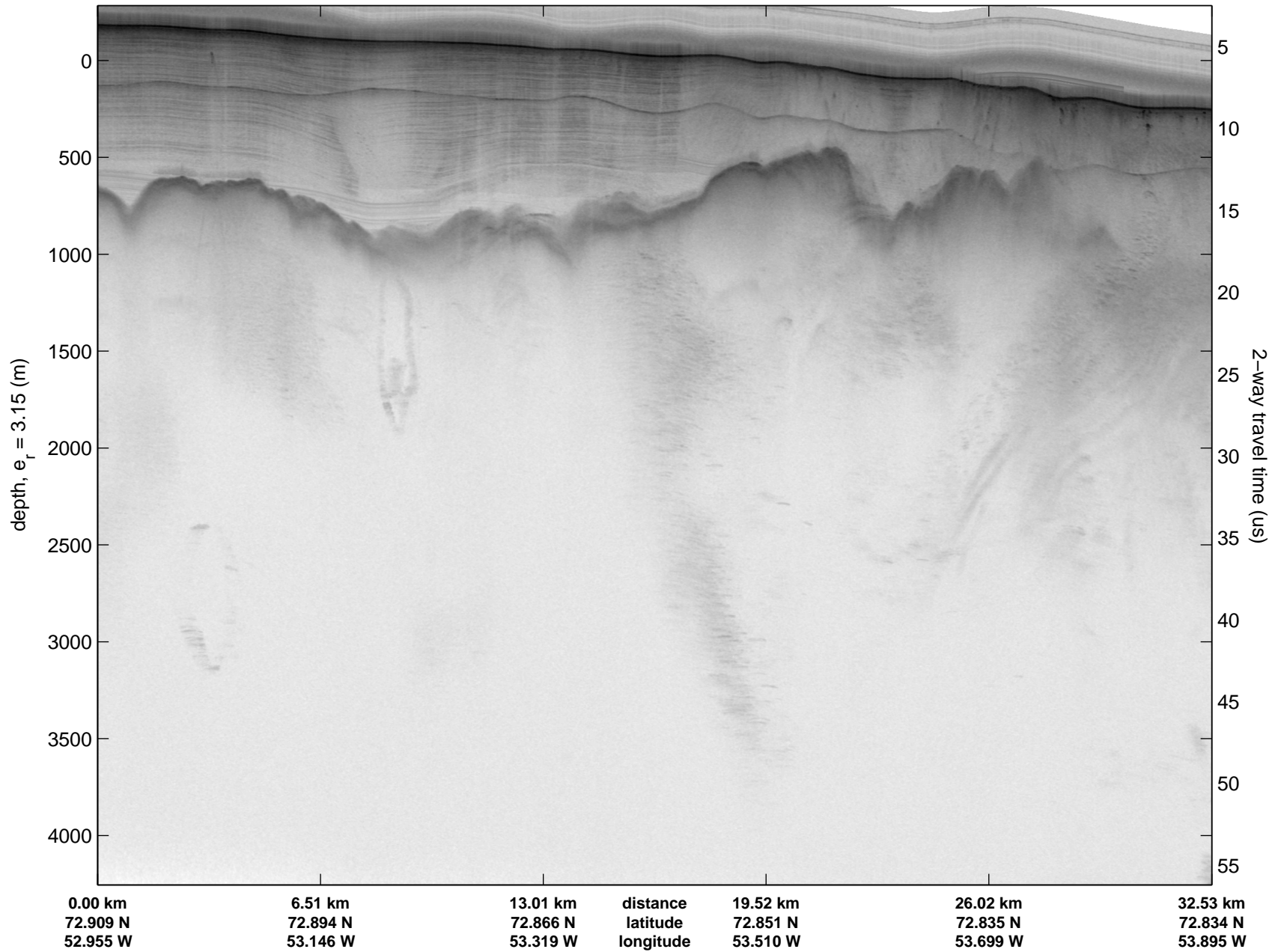
0.00 km	10.02 km	20.00 km	distance	29.99 km	39.98 km	49.94 km
72.685 N	72.755 N	72.814 N	latitude	72.871 N	72.908 N	72.905 N
51.796 W	51.980 W	52.206 W	longitude	52.439 W	52.714 W	53.012 W




Polar Stereograph 70N/-45E


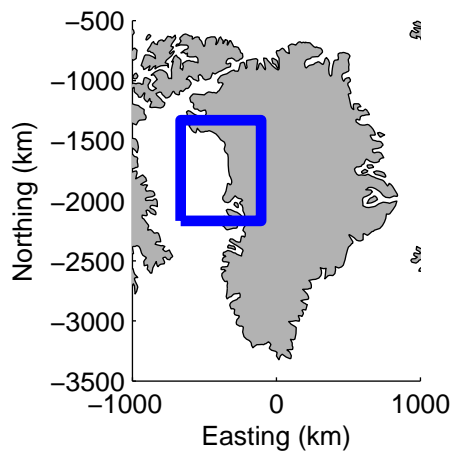


Data Frame ID: 20120515_02_057




Data Frame ID: 20120515_02_057





Polar Stereograph 70N/-45E




Data Frame ID: 20120515_02_058


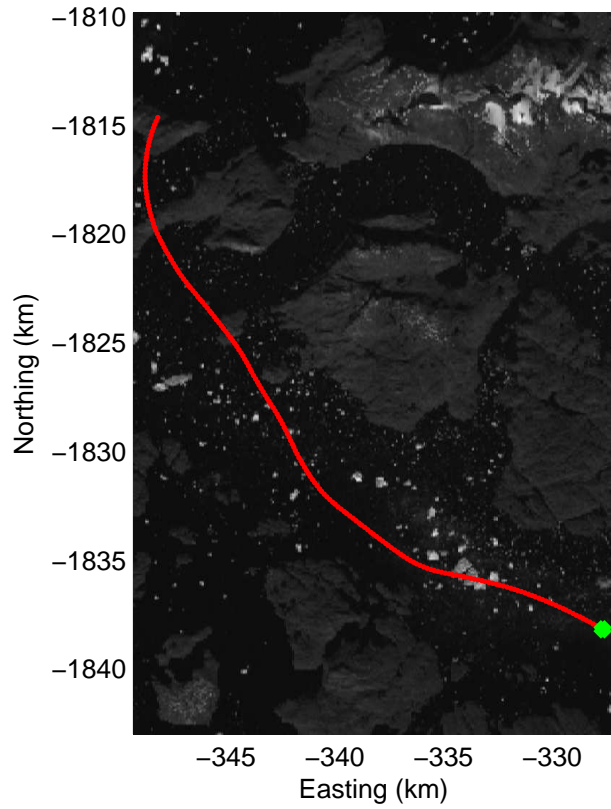
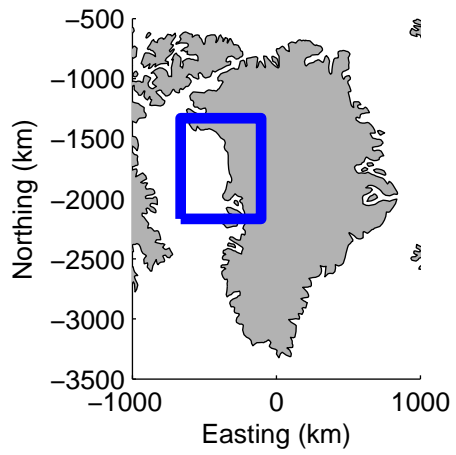


0.00 km	9.02 km	18.05 km	distance	27.05 km	36.08 km	45.08 km
72.831 N	72.851 N	72.850 N	latitude	72.853 N	72.863 N	72.891 N
53.836 W	54.102 W	54.375 W	longitude	54.647 W	54.918 W	55.174 W

Data Frame ID: 20120515_02_058



0.00 km	9.02 km	18.05 km	distance	27.05 km	36.08 km	45.08 km
72.831 N	72.851 N	72.850 N	latitude	72.853 N	72.863 N	72.891 N
53.836 W	54.102 W	54.375 W	longitude	54.647 W	54.918 W	55.174 W



Data Frame ID: 20120515_02_059




depth, $e_r = 3.15$ (m)


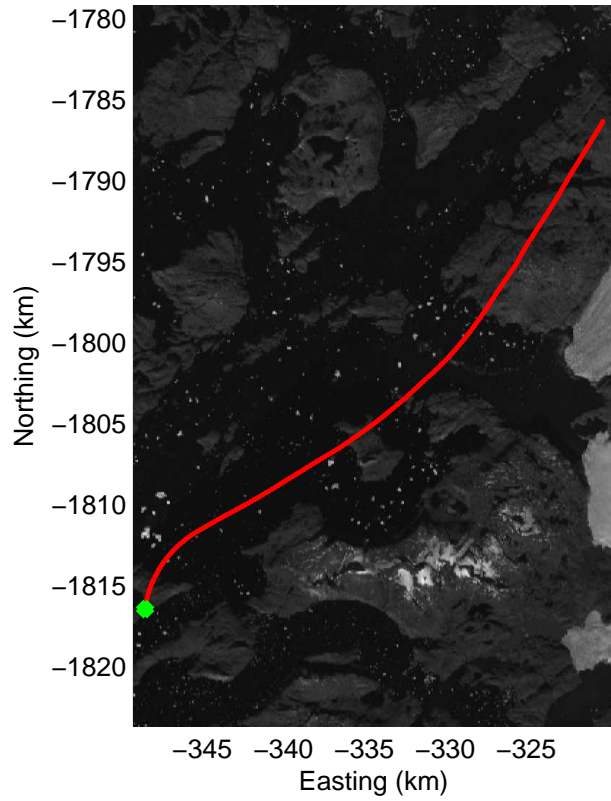
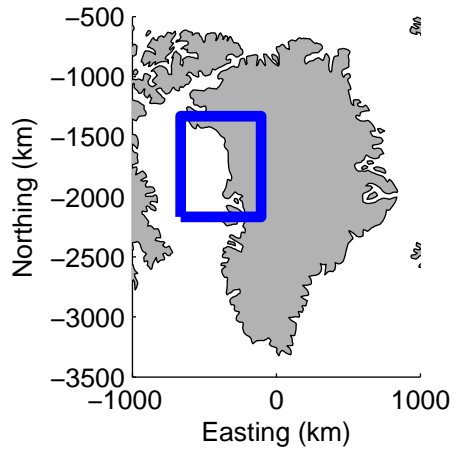
2-way travel time (us)

0.00 km	6.93 km	13.83 km	distance	20.73 km	27.63 km	34.53 km
72.886 N	72.897 N	72.917 N	latitude	72.962 N	73.005 N	73.062 N
55.118 W	55.324 W	55.520 W	longitude	55.663 W	55.814 W	55.871 W

Data Frame ID: 20120515_02_059



0.00 km	6.93 km	13.83 km	distance	20.73 km	27.63 km	34.53 km
72.886 N	72.897 N	72.917 N	latitude	72.962 N	73.005 N	73.062 N
55.118 W	55.324 W	55.520 W	longitude	55.663 W	55.814 W	55.871 W




Data Frame ID: 20120515_02_060


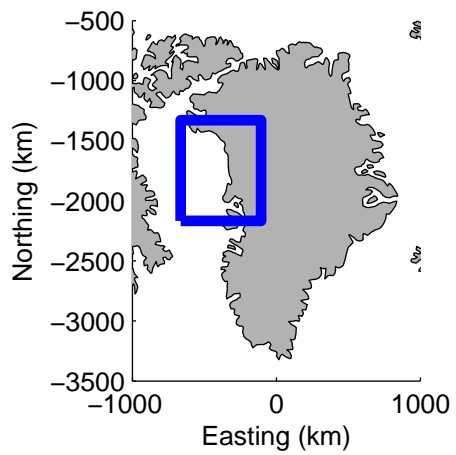


0.00 km	8.55 km	17.10 km	distance	25.65 km	34.20 km	42.75 km
73.045 N	73.107 N	73.158 N	latitude	73.218 N	73.288 N	73.359 N
55.876 W	55.747 W	55.550 W	longitude	55.384 W	55.276 W	55.179 W


Data Frame ID: 20120515_02_060



0.00 km	8.55 km	17.10 km	distance	25.65 km	34.20 km	42.75 km
73.045 N	73.107 N	73.158 N	latitude	73.218 N	73.288 N	73.359 N
55.876 W	55.747 W	55.550 W	longitude	55.384 W	55.276 W	55.179 W



Polar Stereograph 70N/-45E




Data Frame ID: 20120515_02_061


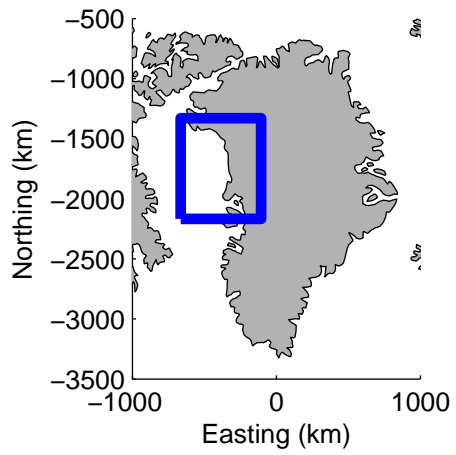


0.00 km	8.85 km	17.69 km	distance	26.51 km	35.36 km	44.18 km
73.343 N	73.416 N	73.465 N	latitude	73.518 N	73.572 N	73.626 N
55.201 W	55.095 W	54.877 W	longitude	54.672 W	54.469 W	54.262 W


Data Frame ID: 20120515_02_061




0.00 km	8.85 km	17.69 km	distance	26.51 km	35.36 km	44.18 km
73.343 N	73.416 N	73.465 N	latitude	73.518 N	73.572 N	73.626 N
55.201 W	55.095 W	54.877 W	longitude	54.672 W	54.469 W	54.262 W




Polar Stereograph 70N/-45E


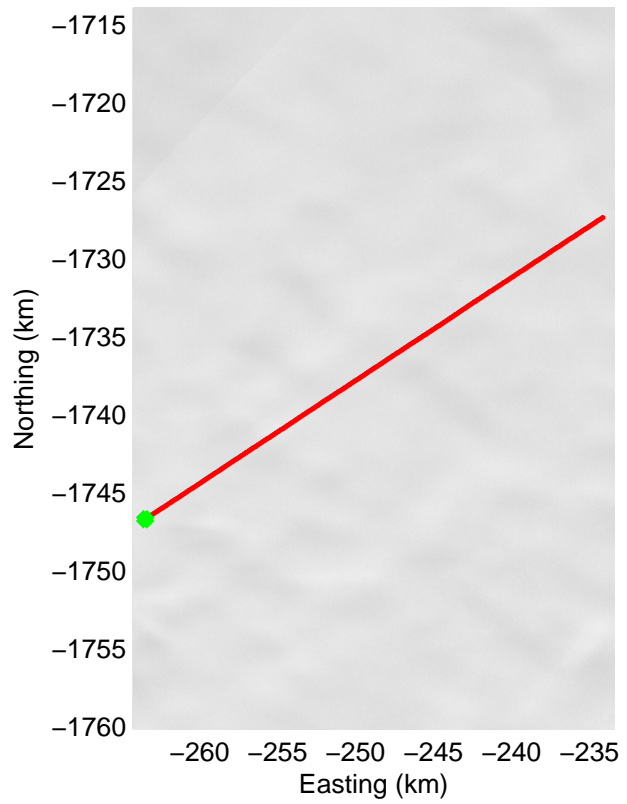
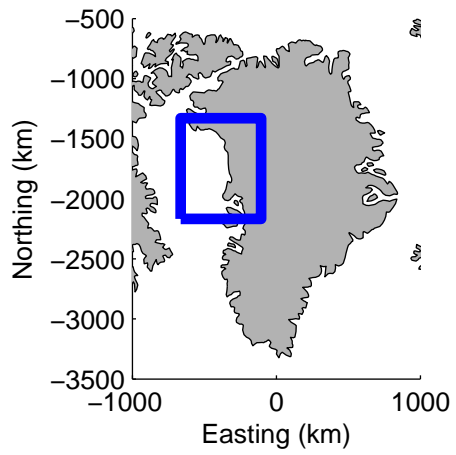


Data Frame ID: 20120515_02_062




Data Frame ID: 20120515_02_062

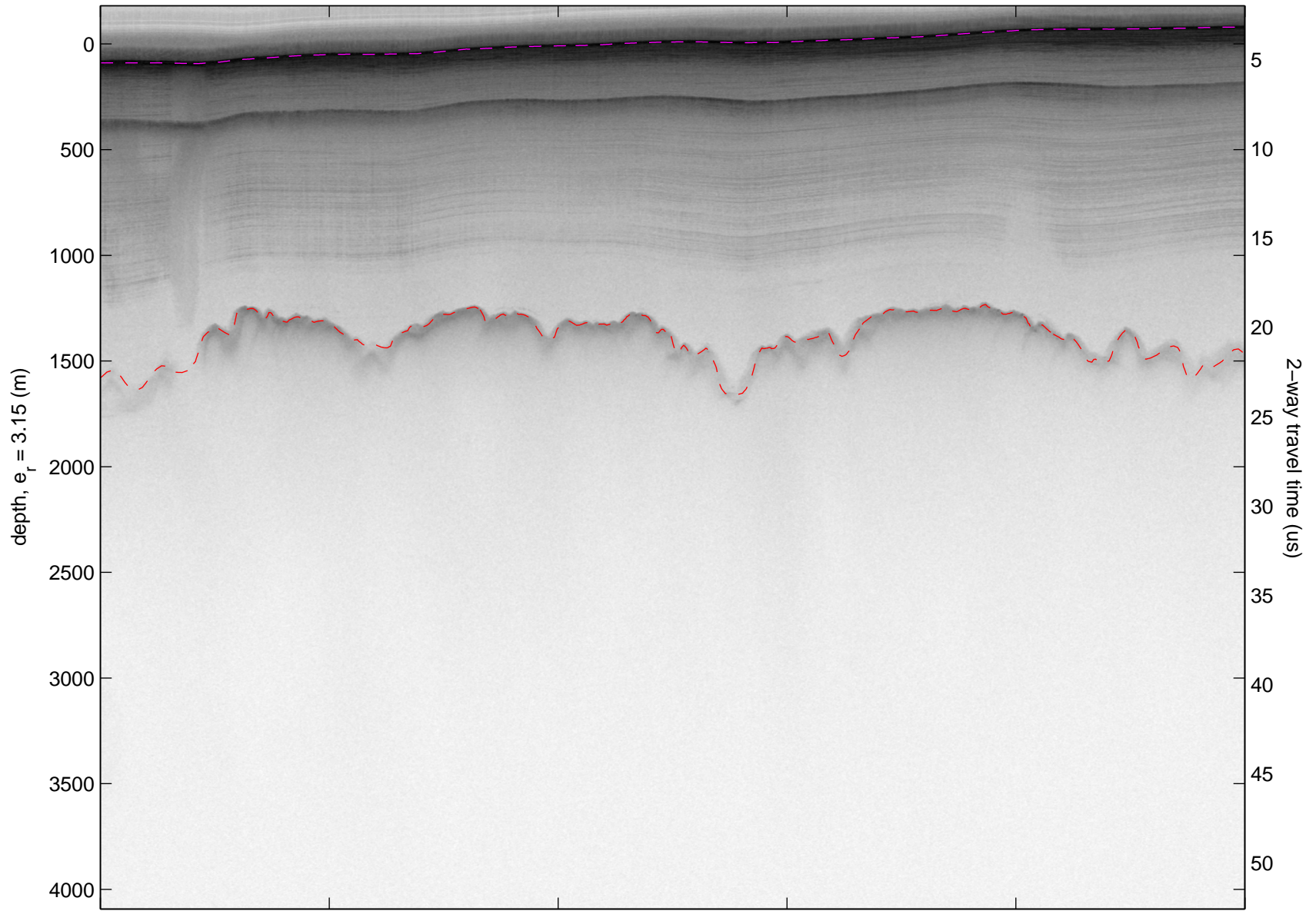




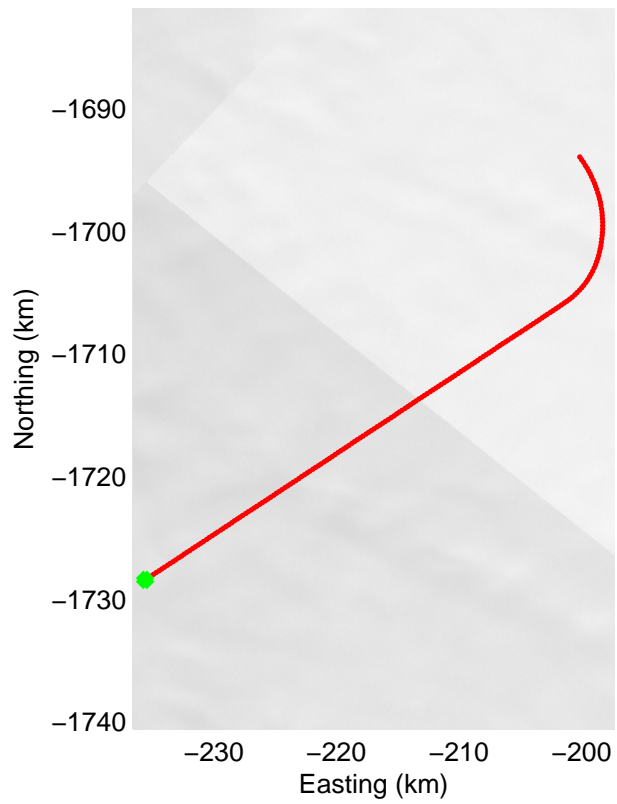
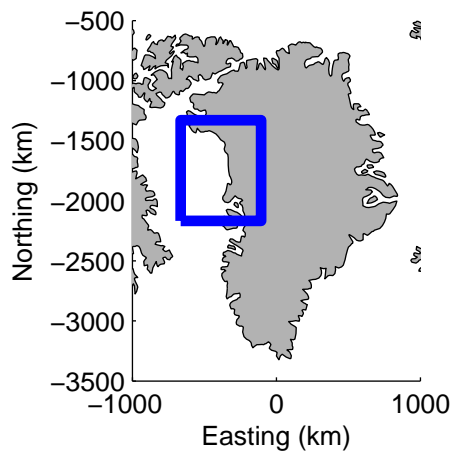
Data Frame ID: 20120515_02_063




Data Frame ID: 20120515_02_063




0.00 km	7.14 km	14.22 km	distance	21.33 km	28.44 km	35.55 km
73.797 N	73.839 N	73.882 N	latitude	73.924 N	73.966 N	74.008 N
53.594 W	53.423 W	53.253 W	longitude	53.081 W	52.909 W	52.735 W



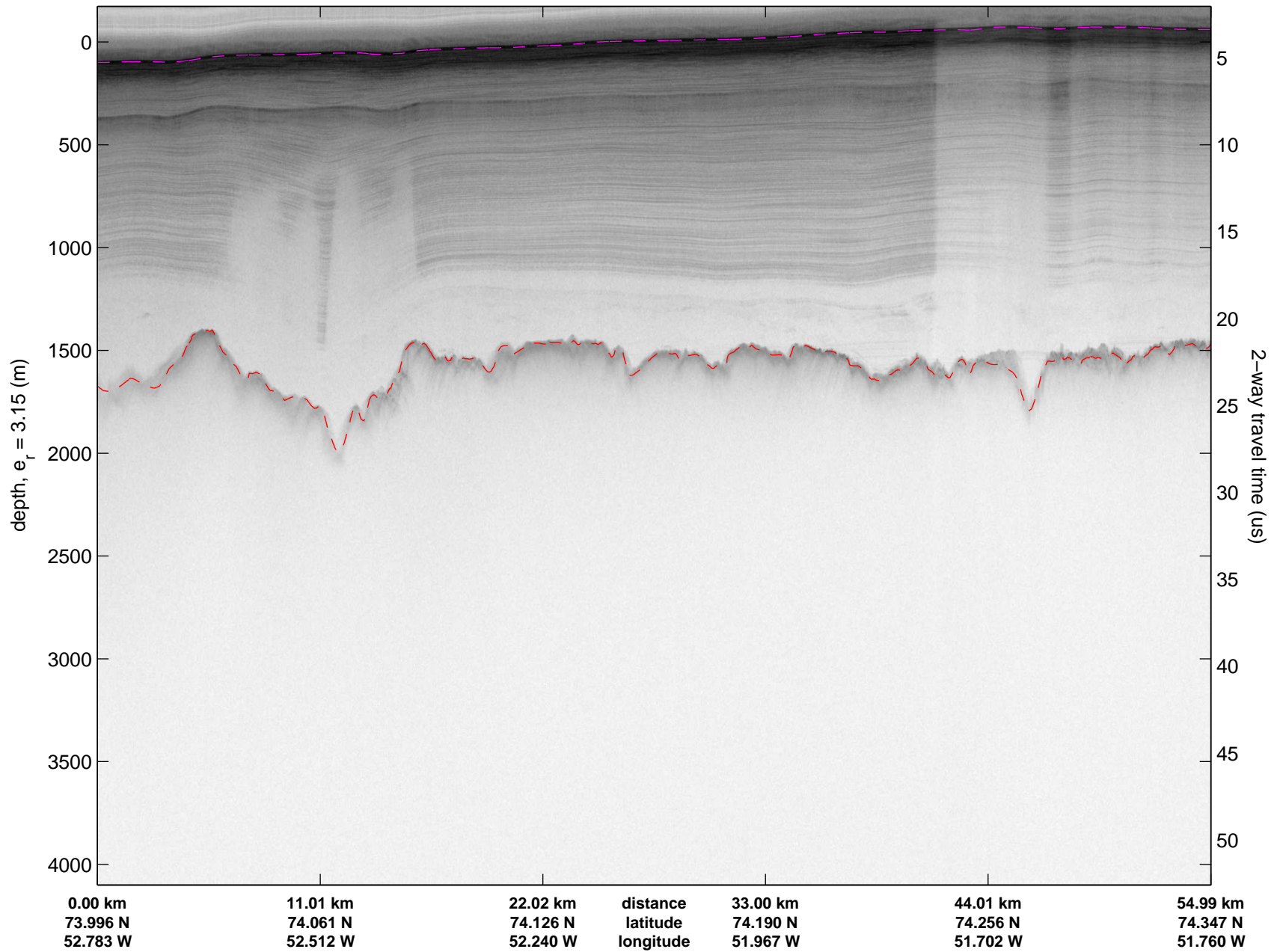
Polar Stereograph 70N/-45E

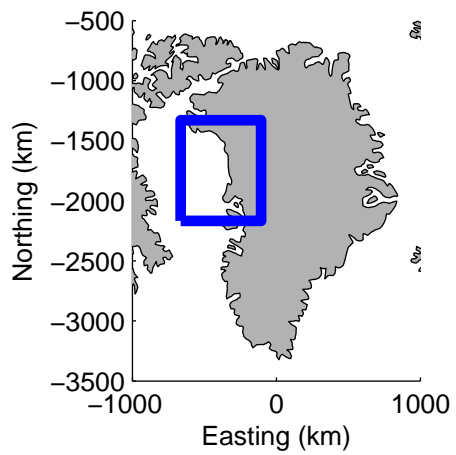


Data Frame ID: 20120515_02_064




Data Frame ID: 20120515_02_064






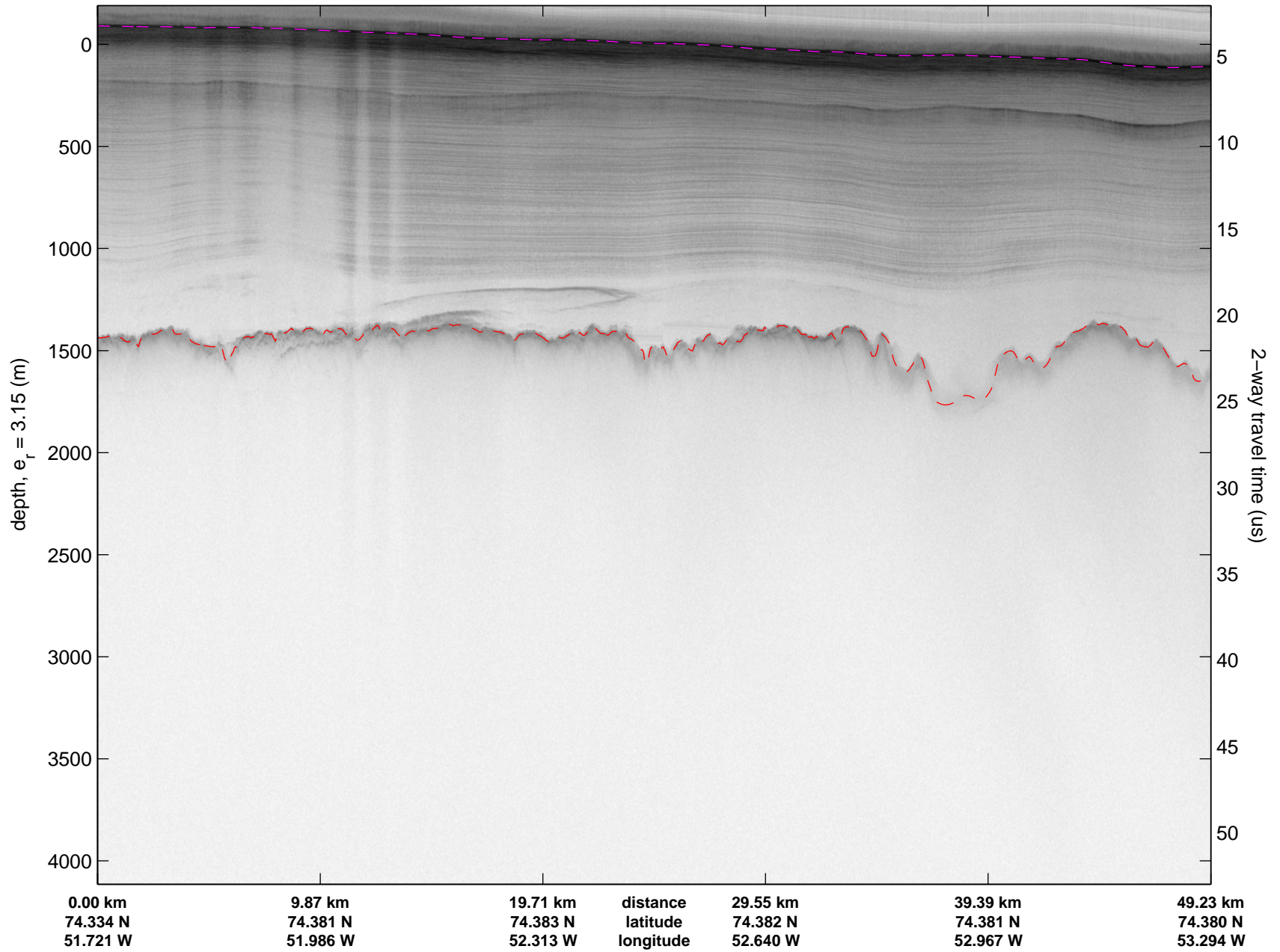
Polar Stereograph 70N/-45E

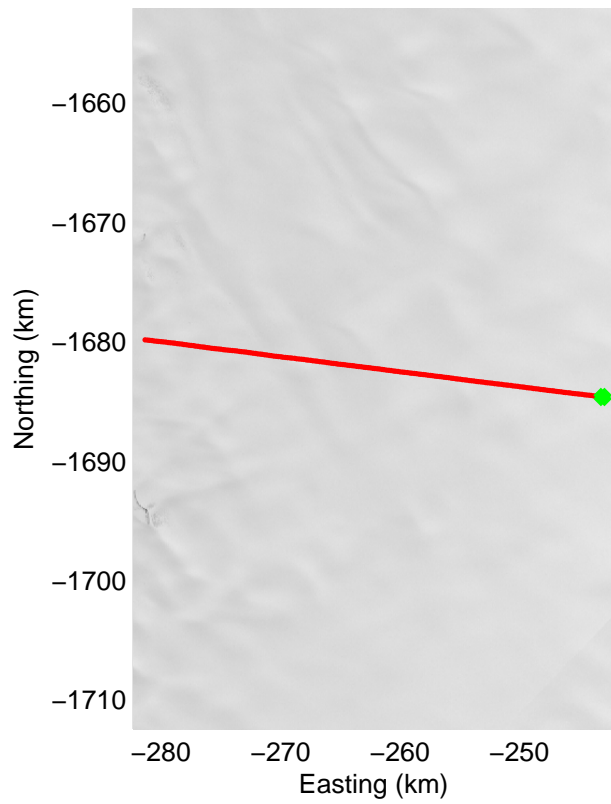
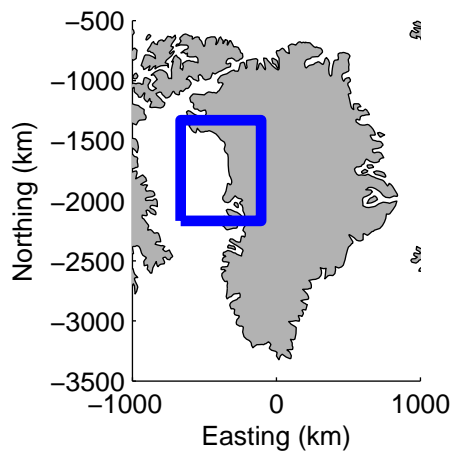


Data Frame ID: 20120515_02_065




Data Frame ID: 20120515_02_065







Polar Stereograph 70N/-45E

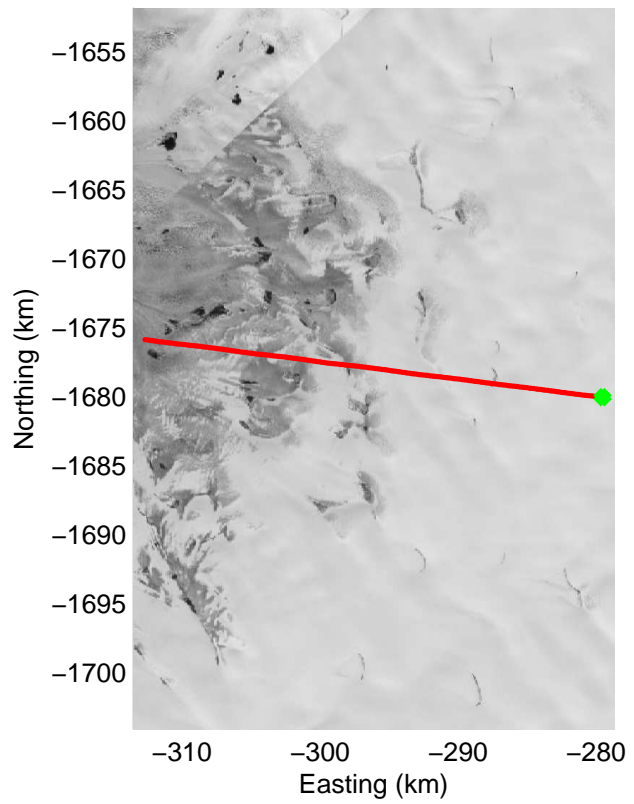
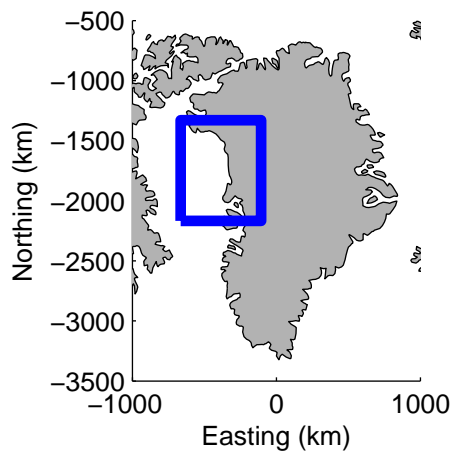


Data Frame ID: 20120515_02_066




Data Frame ID: 20120515_02_066






Polar Stereograph 70N/-45E




Data Frame ID: 20120515_02_067


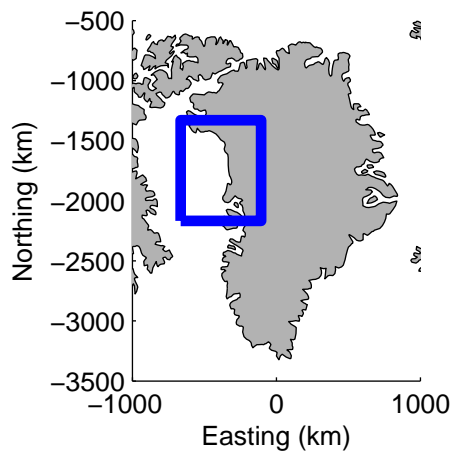


0.00 km	6.78 km	13.56 km	distance	20.31 km	27.08 km	33.83 km
74.370 N	74.368 N	74.365 N	latitude	74.362 N	74.359 N	74.355 N
54.464 W	54.689 W	54.914 W	longitude	55.138 W	55.363 W	55.587 W


Data Frame ID: 20120515_02_067




0.00 km	6.78 km	13.56 km	distance	20.31 km	27.08 km	33.83 km
74.370 N	74.368 N	74.365 N	latitude	74.362 N	74.359 N	74.355 N
54.464 W	54.689 W	54.914 W	longitude	55.138 W	55.363 W	55.587 W



Polar Stereograph 70N/-45E



Data Frame ID: 20120515_02_068



Data Frame ID: 20120515_02_068

