



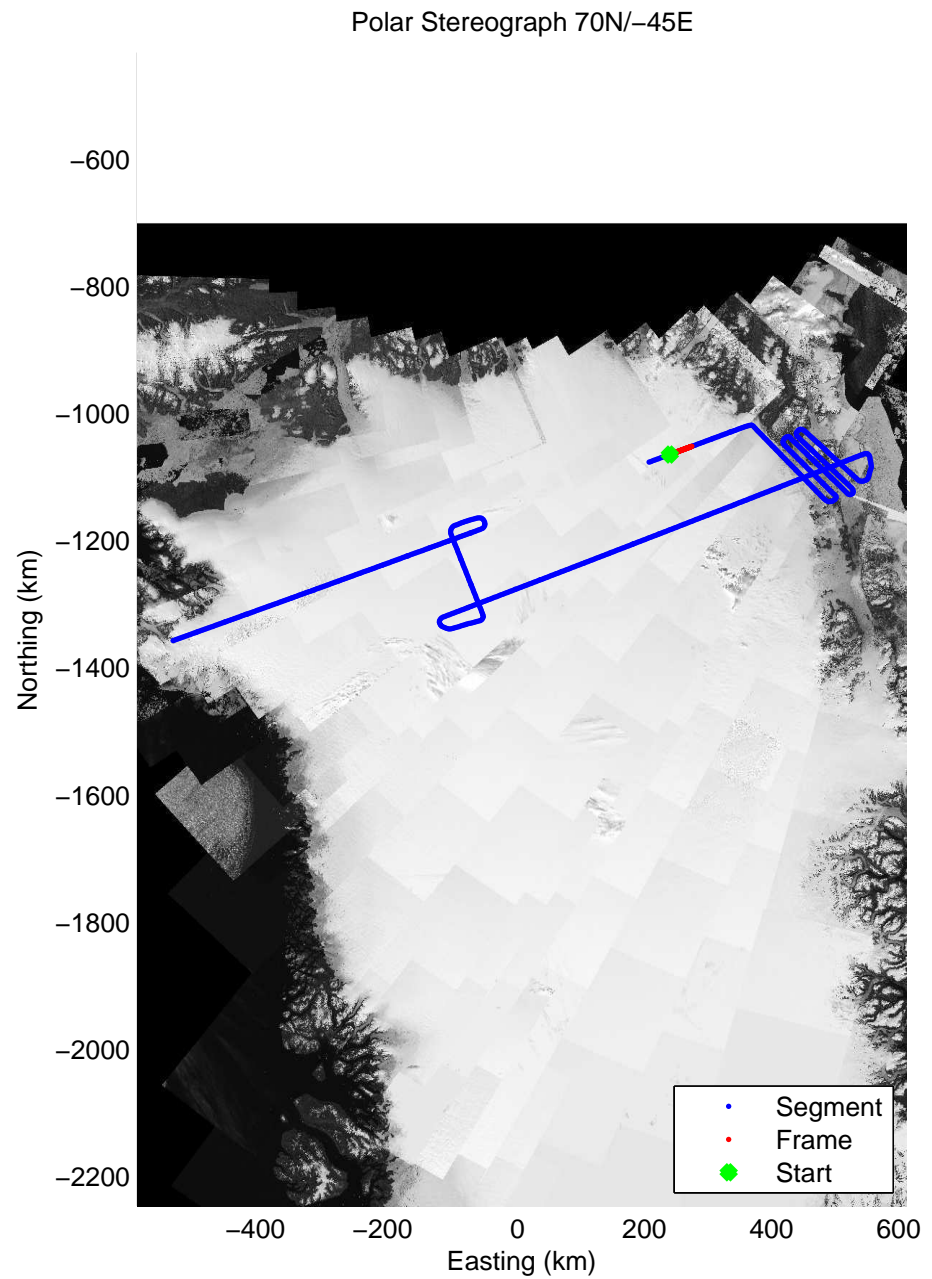
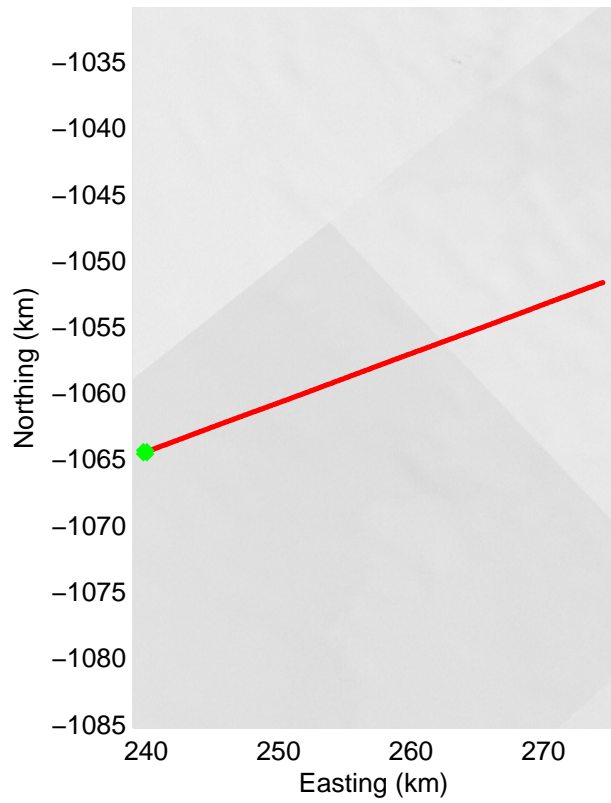
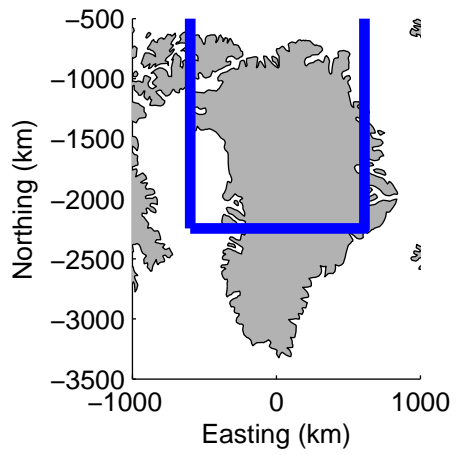
Data Frame ID: 20120514\_02\_001




|          |          |          |           |          |          |          |
|----------|----------|----------|-----------|----------|----------|----------|
| 0.00 km  | 7.77 km  | 15.54 km | distance  | 23.31 km | 31.08 km | 38.82 km |
| 79.903 N | 79.914 N | 79.925 N | latitude  | 79.935 N | 79.945 N | 79.954 N |
| 34.167 W | 33.775 W | 33.382 W | longitude | 32.989 W | 32.595 W | 32.202 W |

Data Frame ID: 20120514\_02\_001






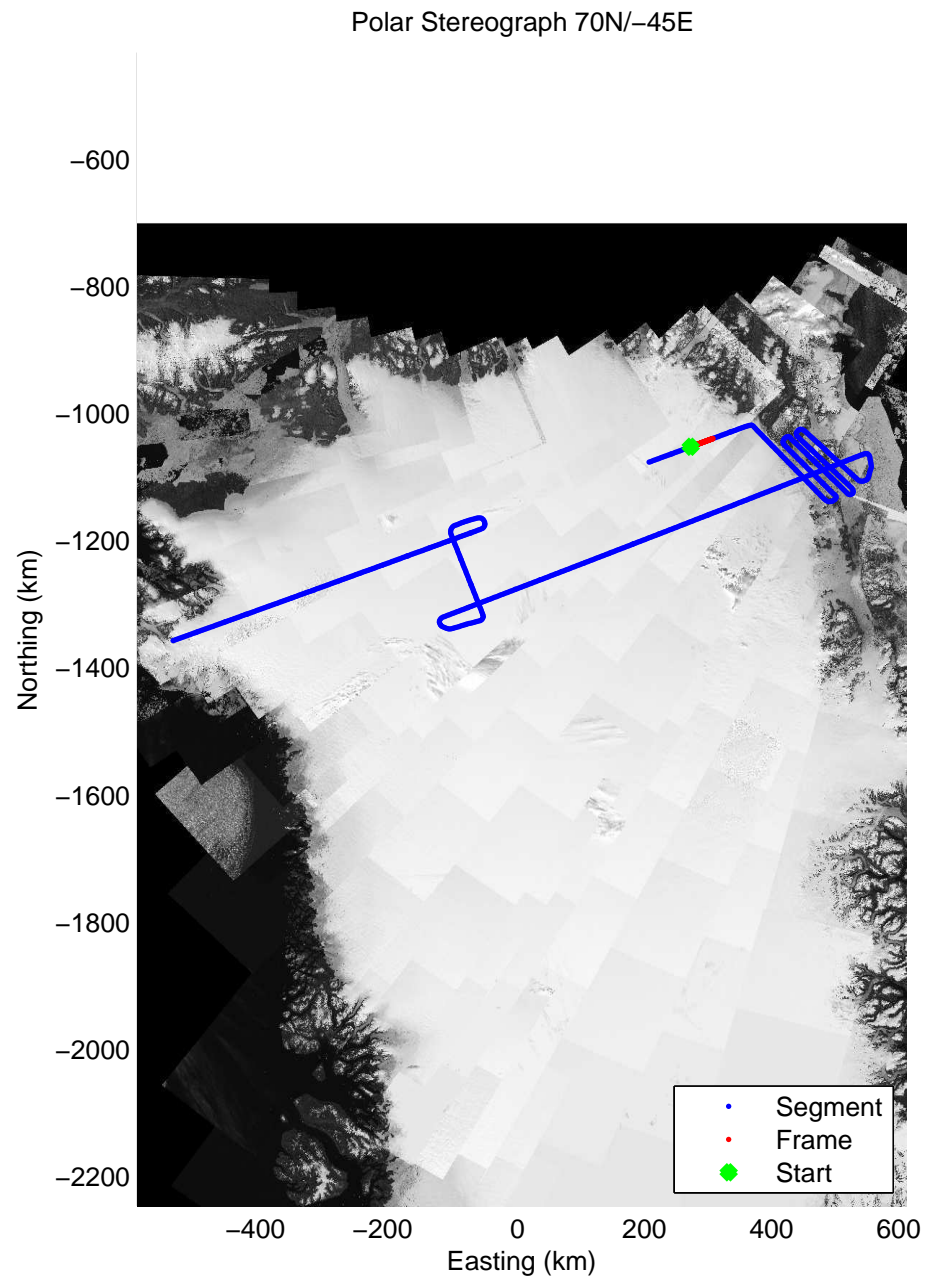
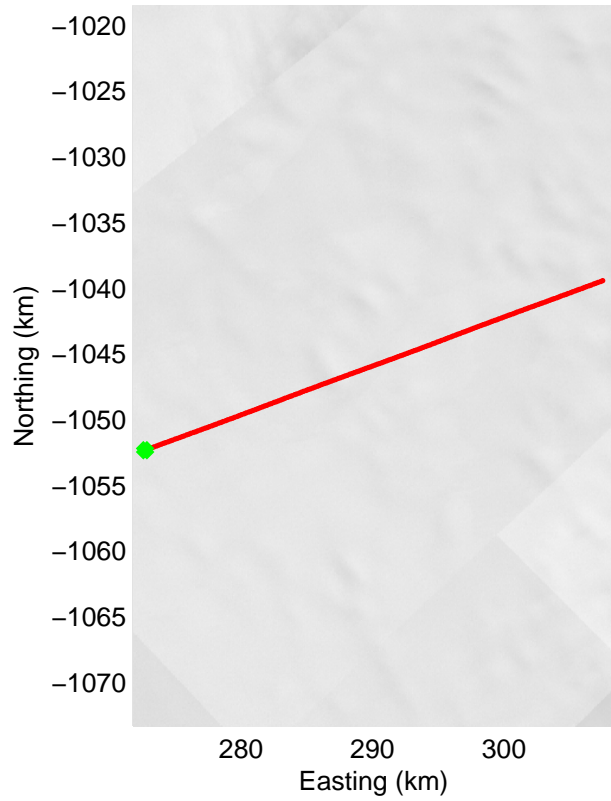
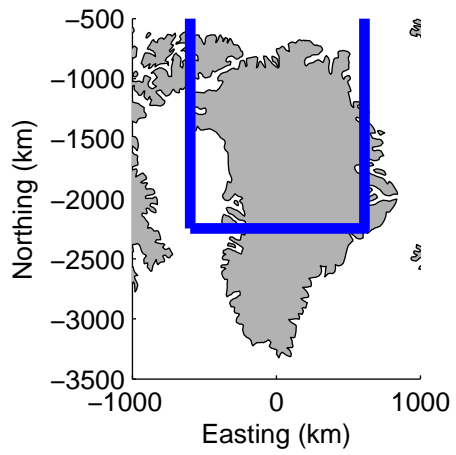
Data Frame ID: 20120514\_02\_002




|          |          |          |           |          |          |          |
|----------|----------|----------|-----------|----------|----------|----------|
| 0.00 km  | 7.56 km  | 15.09 km | distance  | 22.65 km | 30.18 km | 37.71 km |
| 79.952 N | 79.960 N | 79.969 N | latitude  | 79.976 N | 79.984 N | 79.991 N |
| 32.299 W | 31.915 W | 31.531 W | longitude | 31.145 W | 30.759 W | 30.374 W |

Data Frame ID: 20120514\_02\_002






Data Frame ID: 20120514\_02\_003

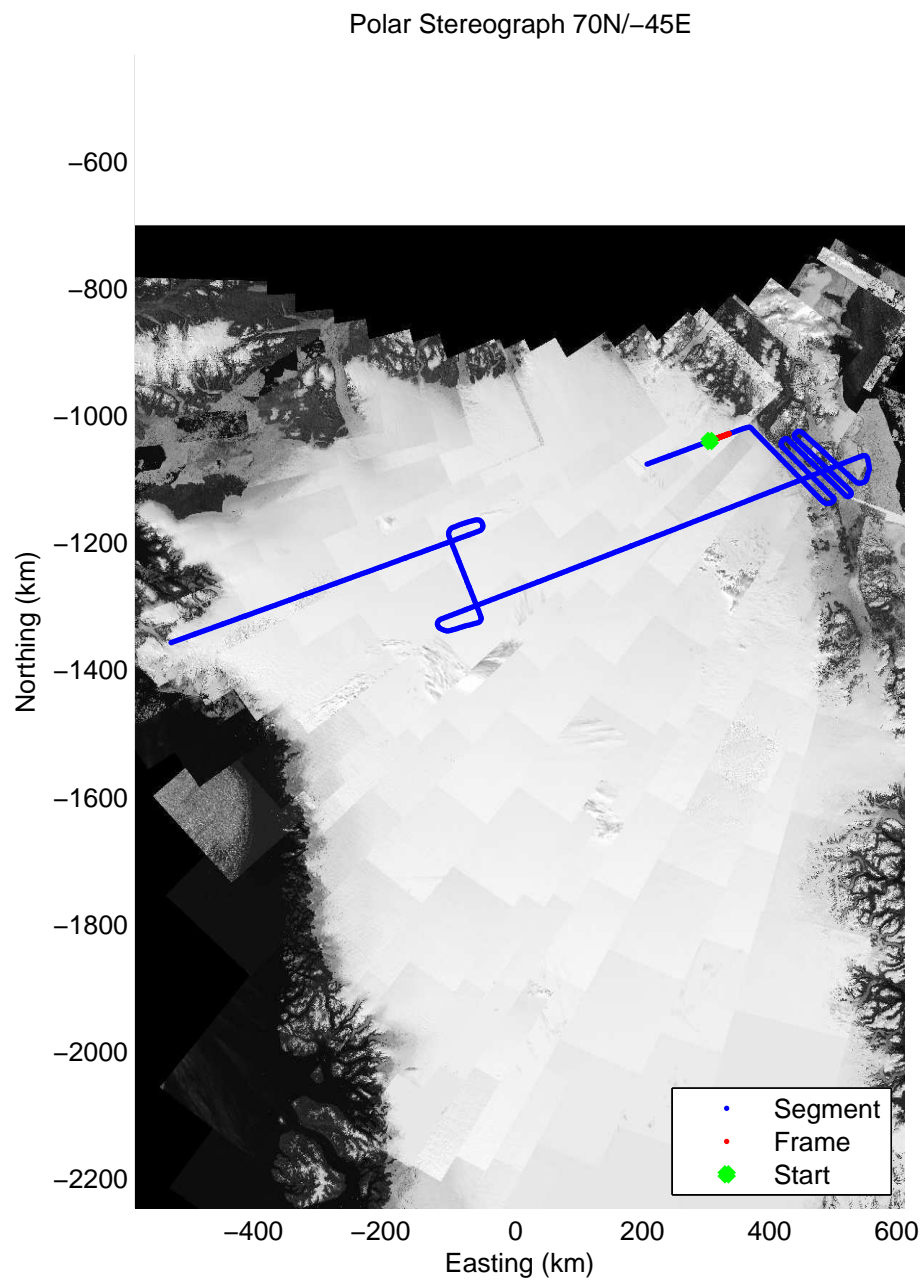
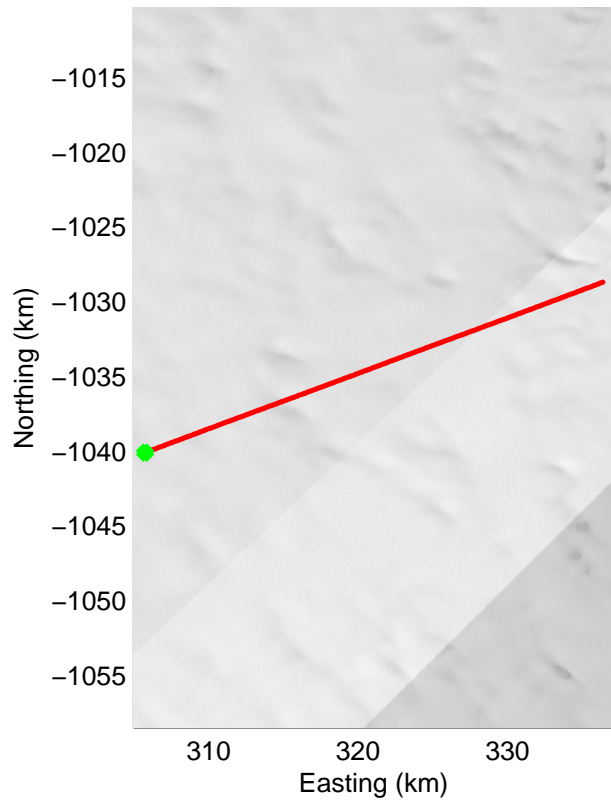
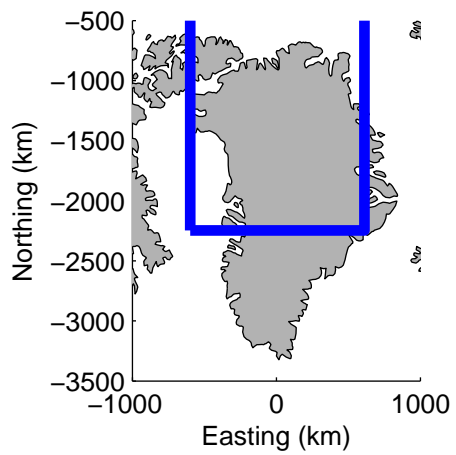


|          |          |          |           |          |          |          |
|----------|----------|----------|-----------|----------|----------|----------|
| 0.00 km  | 7.62 km  | 15.21 km | distance  | 22.83 km | 30.42 km | 38.01 km |
| 79.989 N | 79.996 N | 80.002 N | latitude  | 80.008 N | 80.013 N | 80.018 N |
| 30.472 W | 30.082 W | 29.692 W | longitude | 29.301 W | 28.910 W | 28.519 W |




Data Frame ID: 20120514\_02\_003




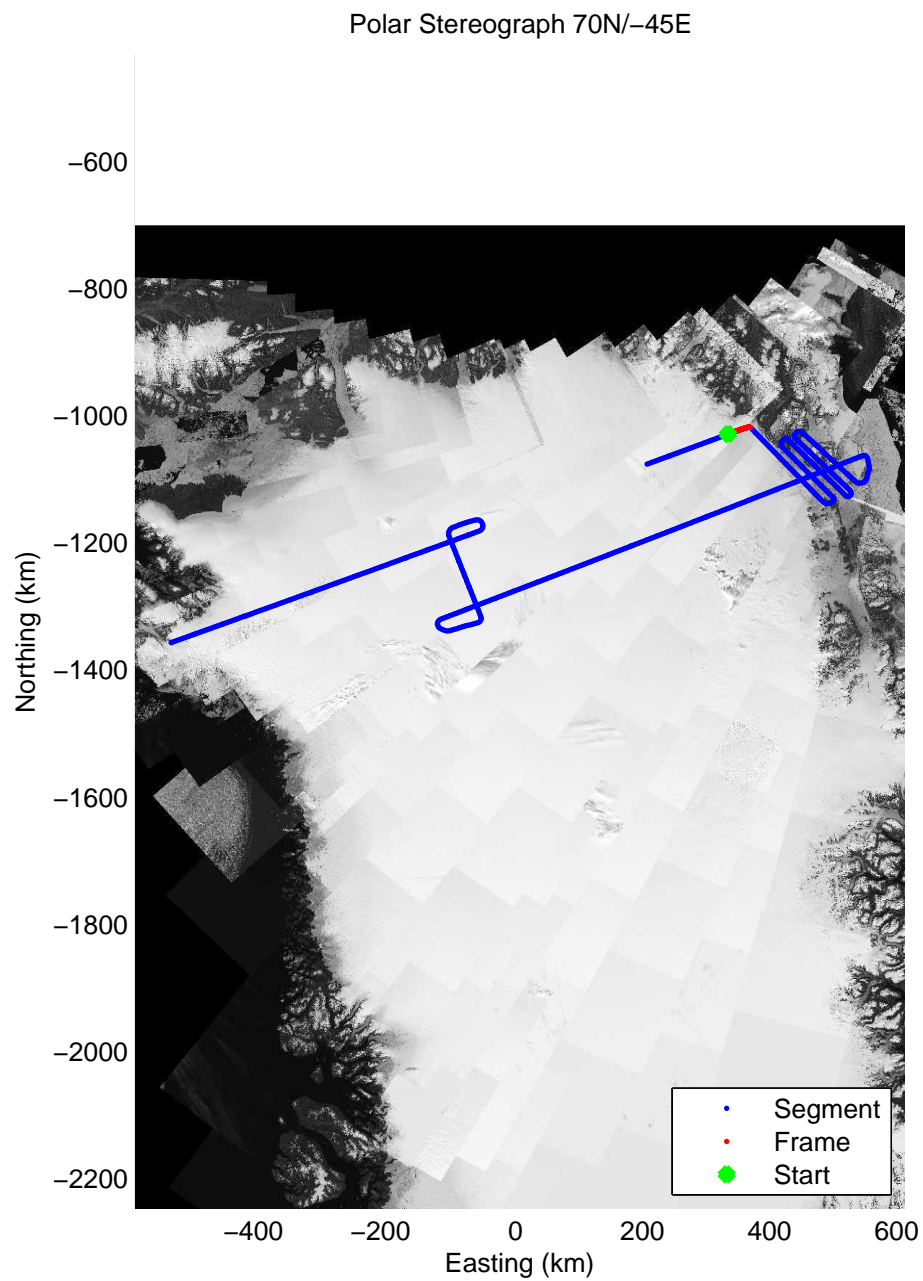
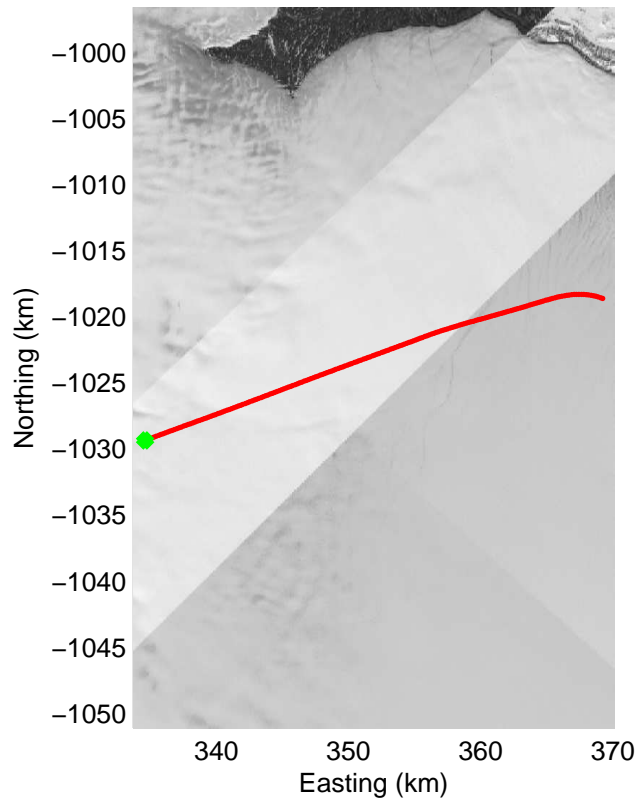
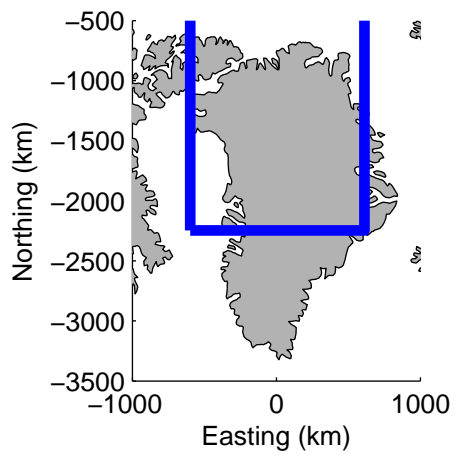


Data Frame ID: 20120514\_02\_004




Data Frame ID: 20120514\_02\_004






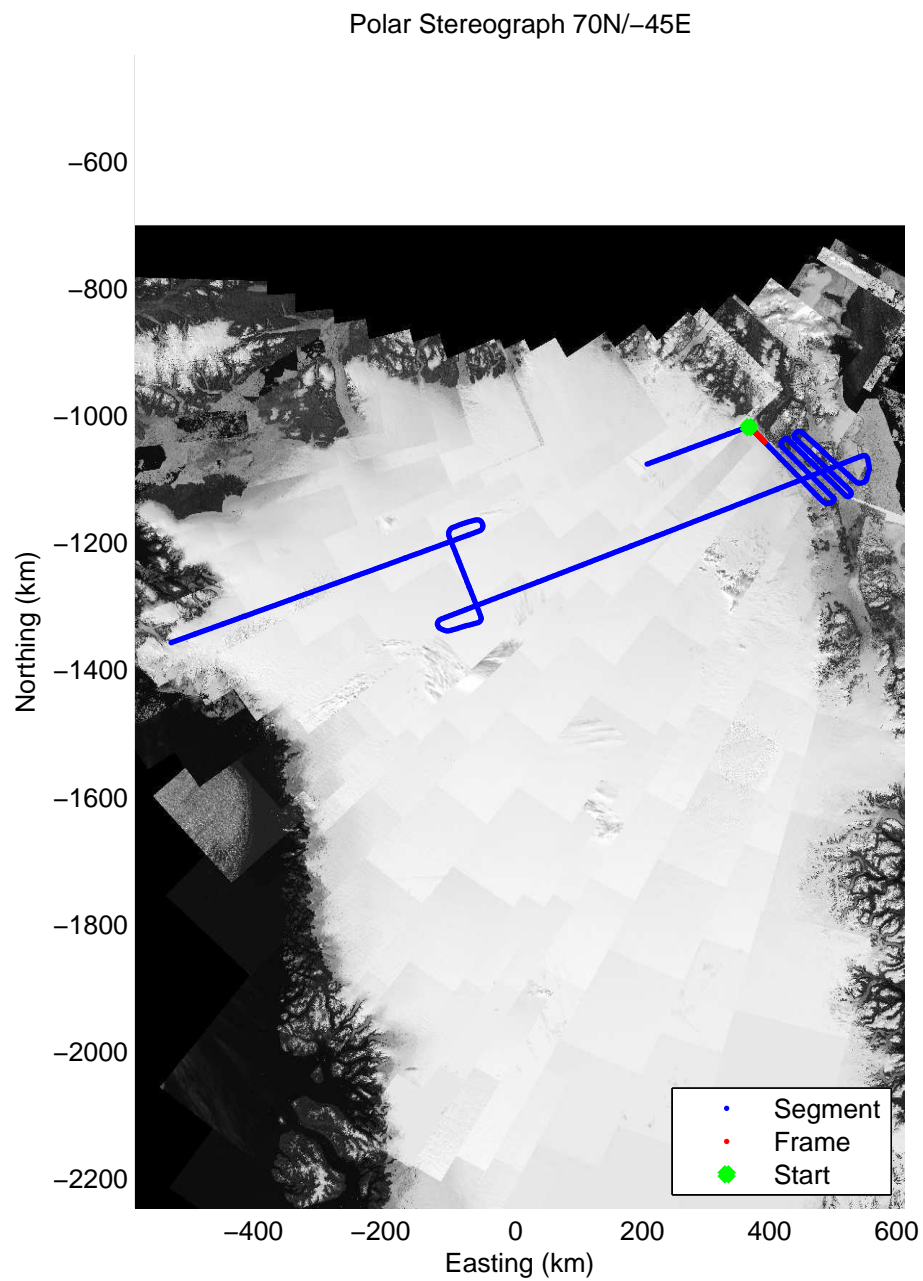
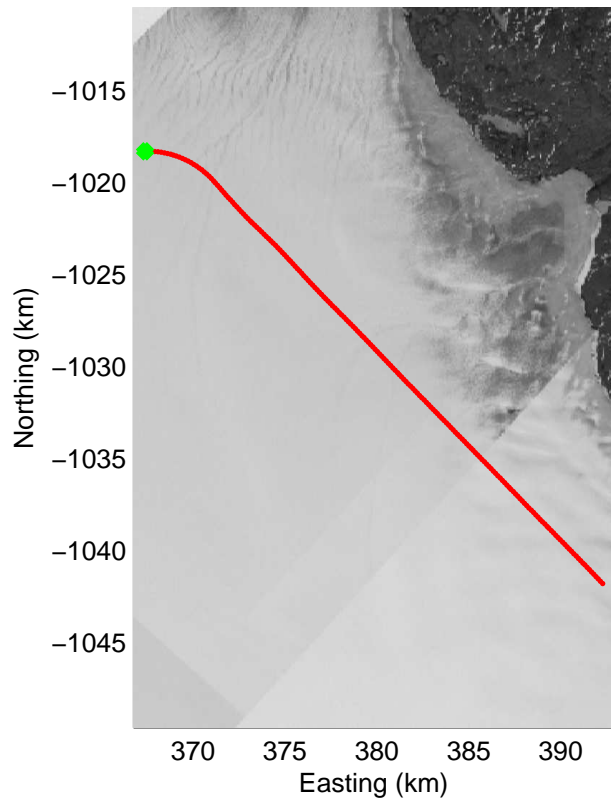
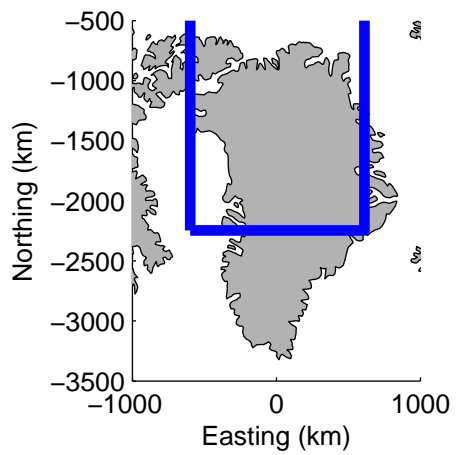
Data Frame ID: 20120514\_02\_005



|          |          |          |           |          |          |          |
|----------|----------|----------|-----------|----------|----------|----------|
| 0.00 km  | 7.50 km  | 14.97 km | distance  | 22.47 km | 29.94 km | 37.41 km |
| 80.032 N | 80.035 N | 80.037 N | latitude  | 80.039 N | 80.036 N | 80.022 N |
| 26.993 W | 26.606 W | 26.220 W | longitude | 25.832 W | 25.446 W | 25.075 W |


Data Frame ID: 20120514\_02\_005








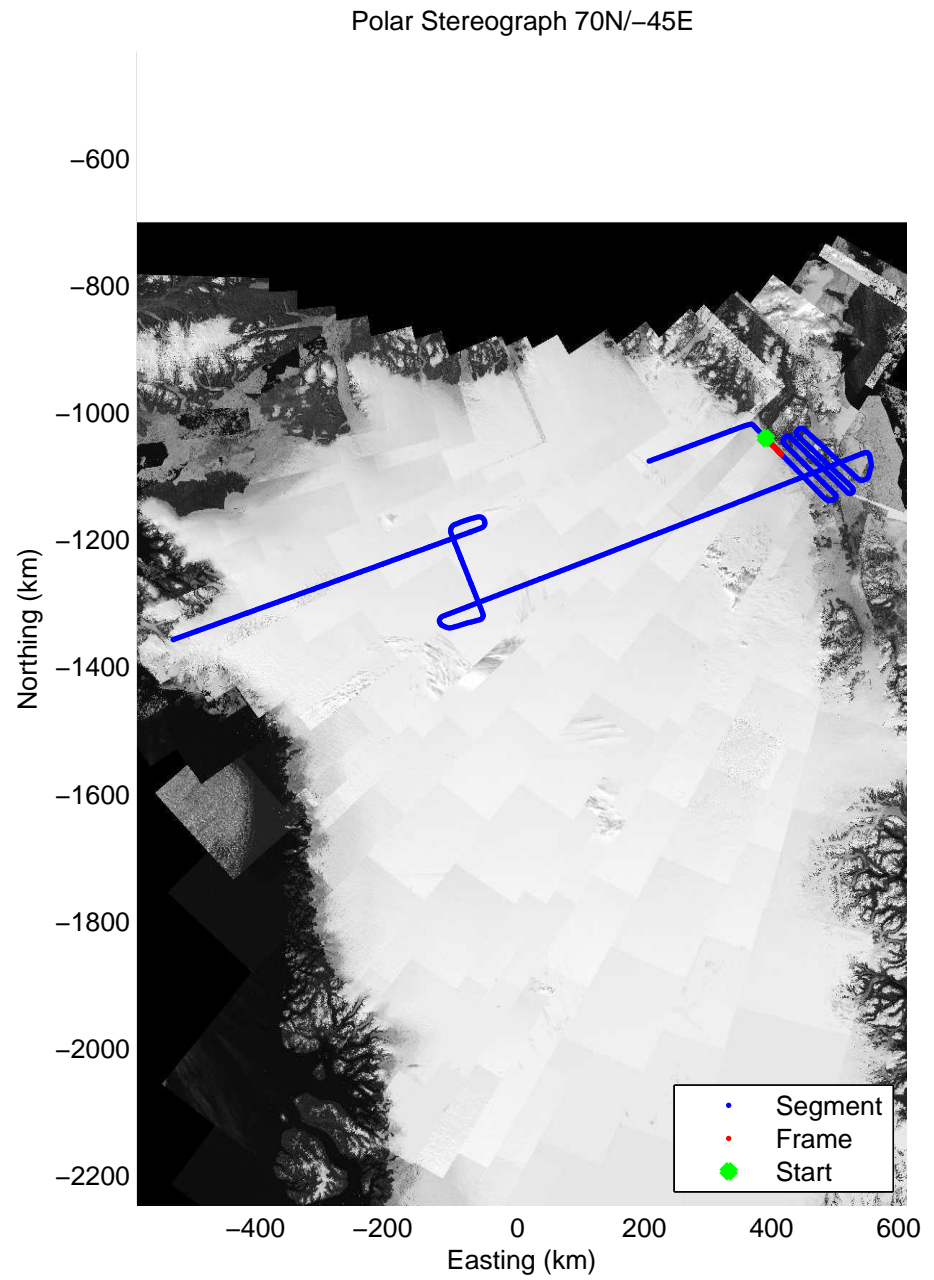
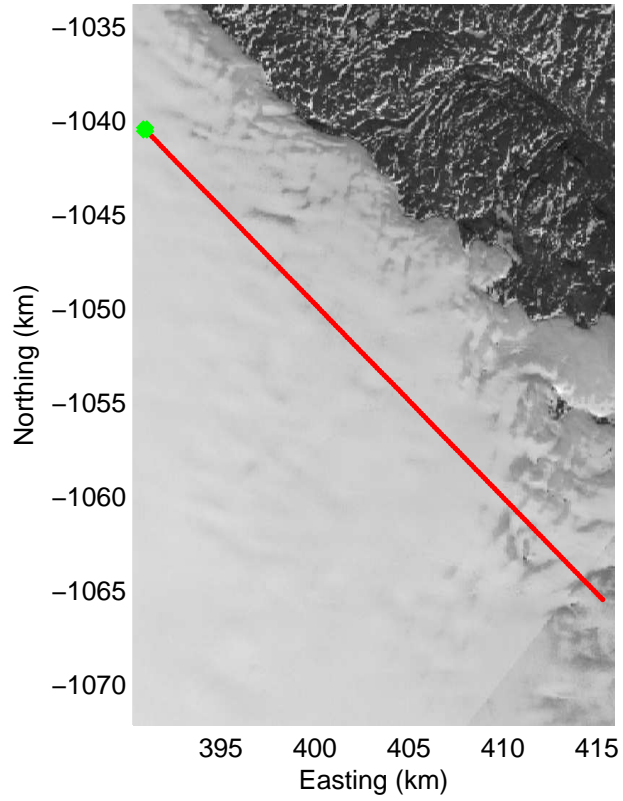
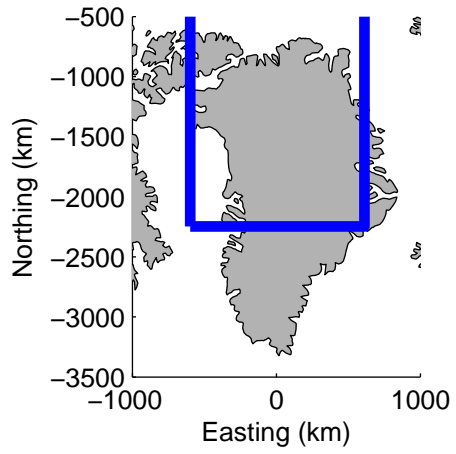
Data Frame ID: 20120514\_02\_006




|          |          |          |           |          |          |          |
|----------|----------|----------|-----------|----------|----------|----------|
| 0.00 km  | 7.11 km  | 14.19 km | distance  | 21.30 km | 28.38 km | 35.46 km |
| 80.031 N | 79.982 N | 79.924 N | latitude  | 79.866 N | 79.808 N | 79.750 N |
| 25.162 W | 24.950 W | 24.802 W | longitude | 24.655 W | 24.510 W | 24.367 W |

Data Frame ID: 20120514\_02\_006






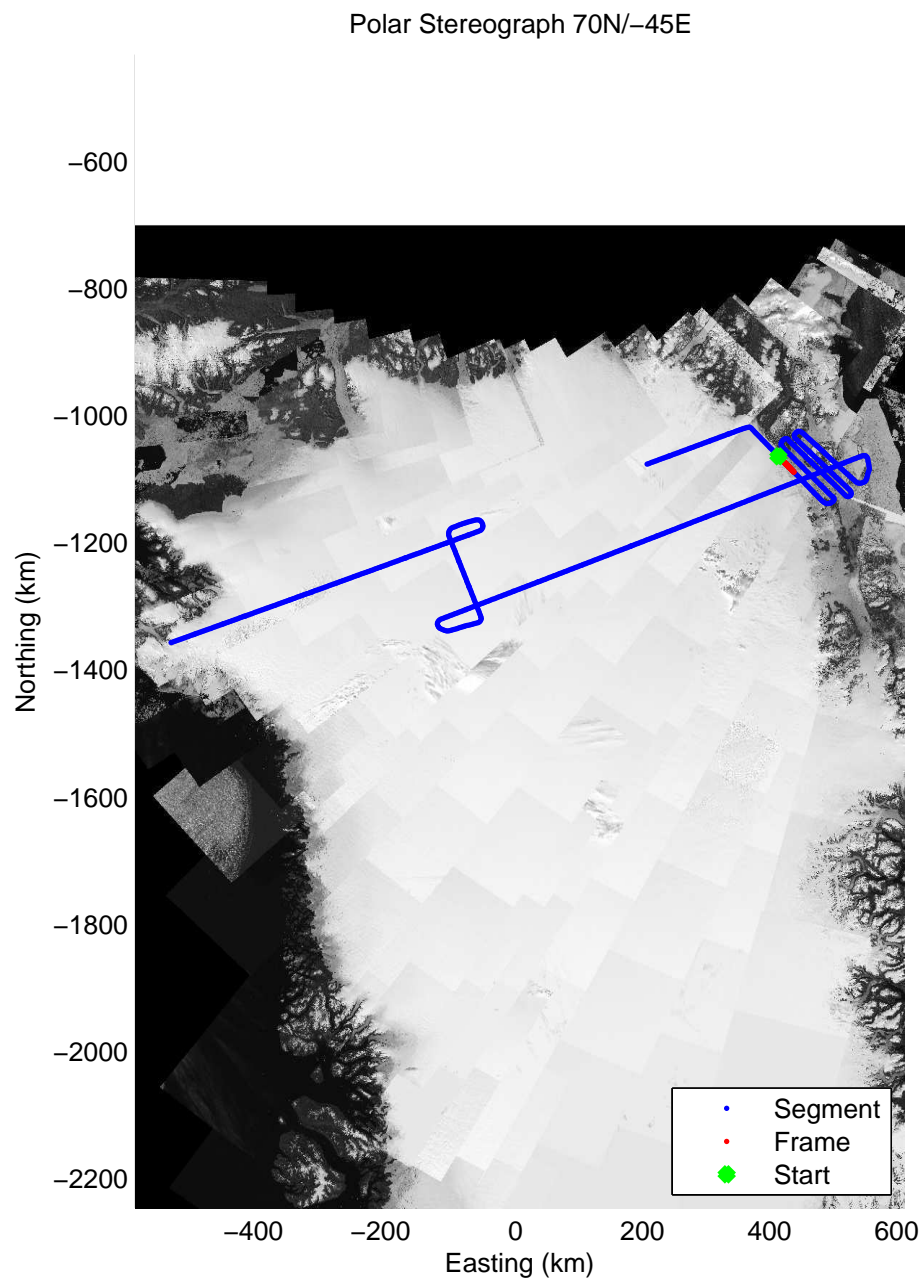
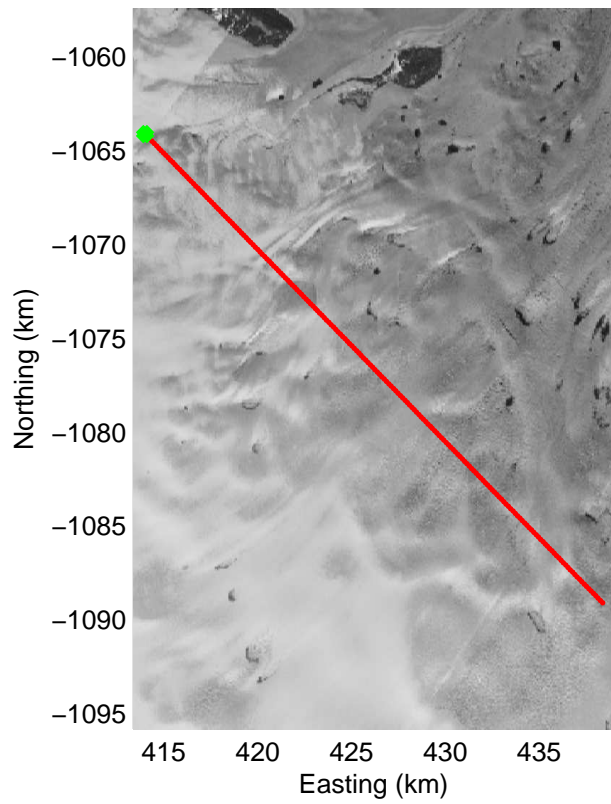
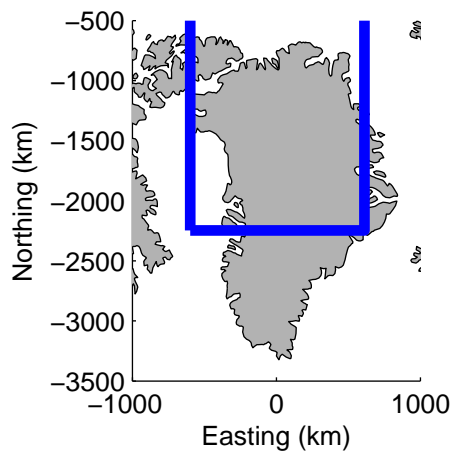
Data Frame ID: 20120514\_02\_007




Data Frame ID: 20120514\_02\_007




|          |          |          |           |          |          |          |
|----------|----------|----------|-----------|----------|----------|----------|
| 0.00 km  | 7.14 km  | 14.28 km | distance  | 21.42 km | 28.56 km | 35.70 km |
| 79.766 N | 79.707 N | 79.648 N | latitude  | 79.590 N | 79.531 N | 79.472 N |
| 24.406 W | 24.263 W | 24.121 W | longitude | 23.981 W | 23.842 W | 23.705 W |



Data Frame ID: 20120514\_02\_008

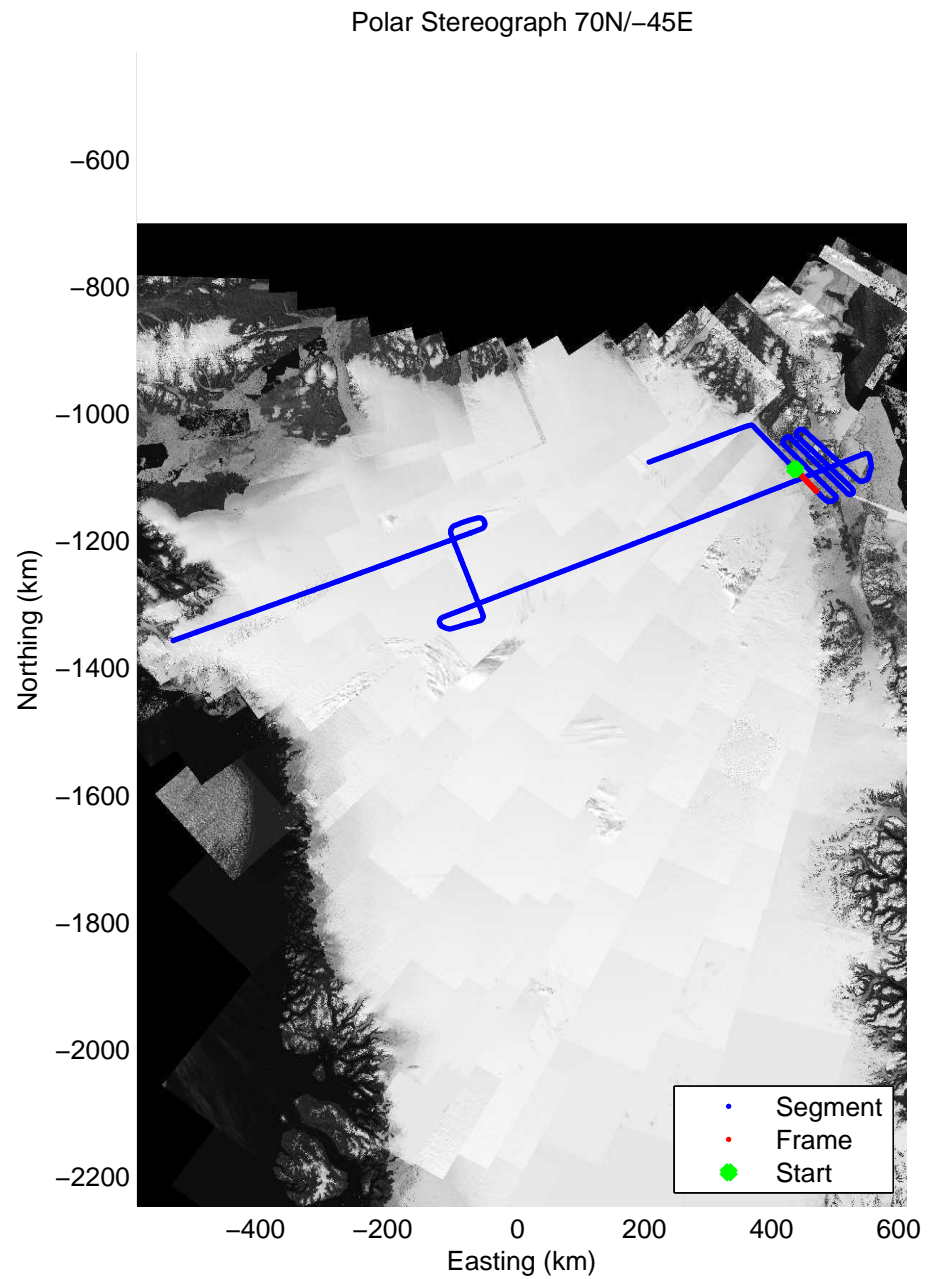
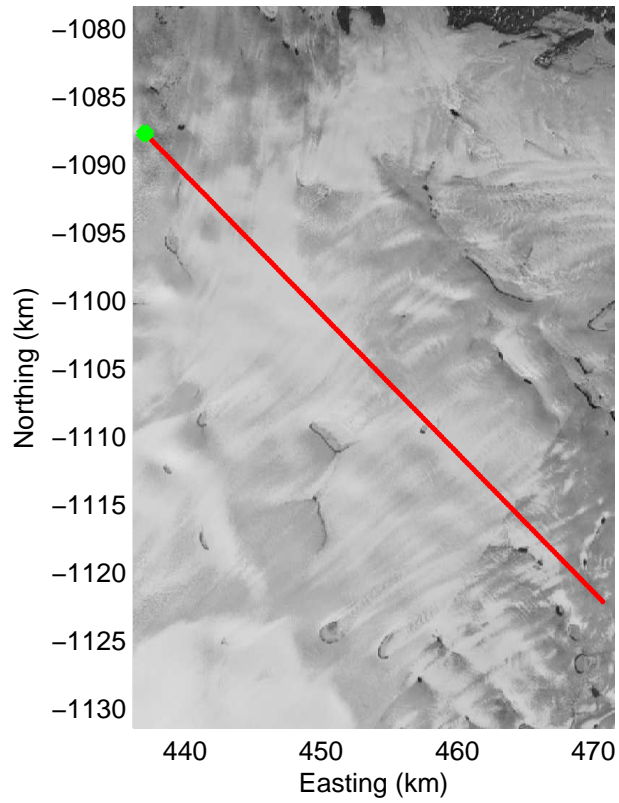
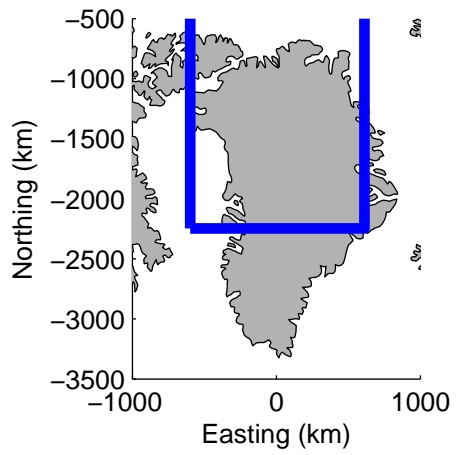


Data Frame ID: 20120514\_02\_008




|          |          |          |           |          |          |          |
|----------|----------|----------|-----------|----------|----------|----------|
| 0.00 km  | 7.14 km  | 14.28 km | distance  | 21.45 km | 28.59 km | 35.70 km |
| 79.488 N | 79.429 N | 79.370 N | latitude  | 79.311 N | 79.252 N | 79.193 N |
| 23.742 W | 23.605 W | 23.470 W | longitude | 23.336 W | 23.205 W | 23.074 W |






Data Frame ID: 20120514\_02\_009

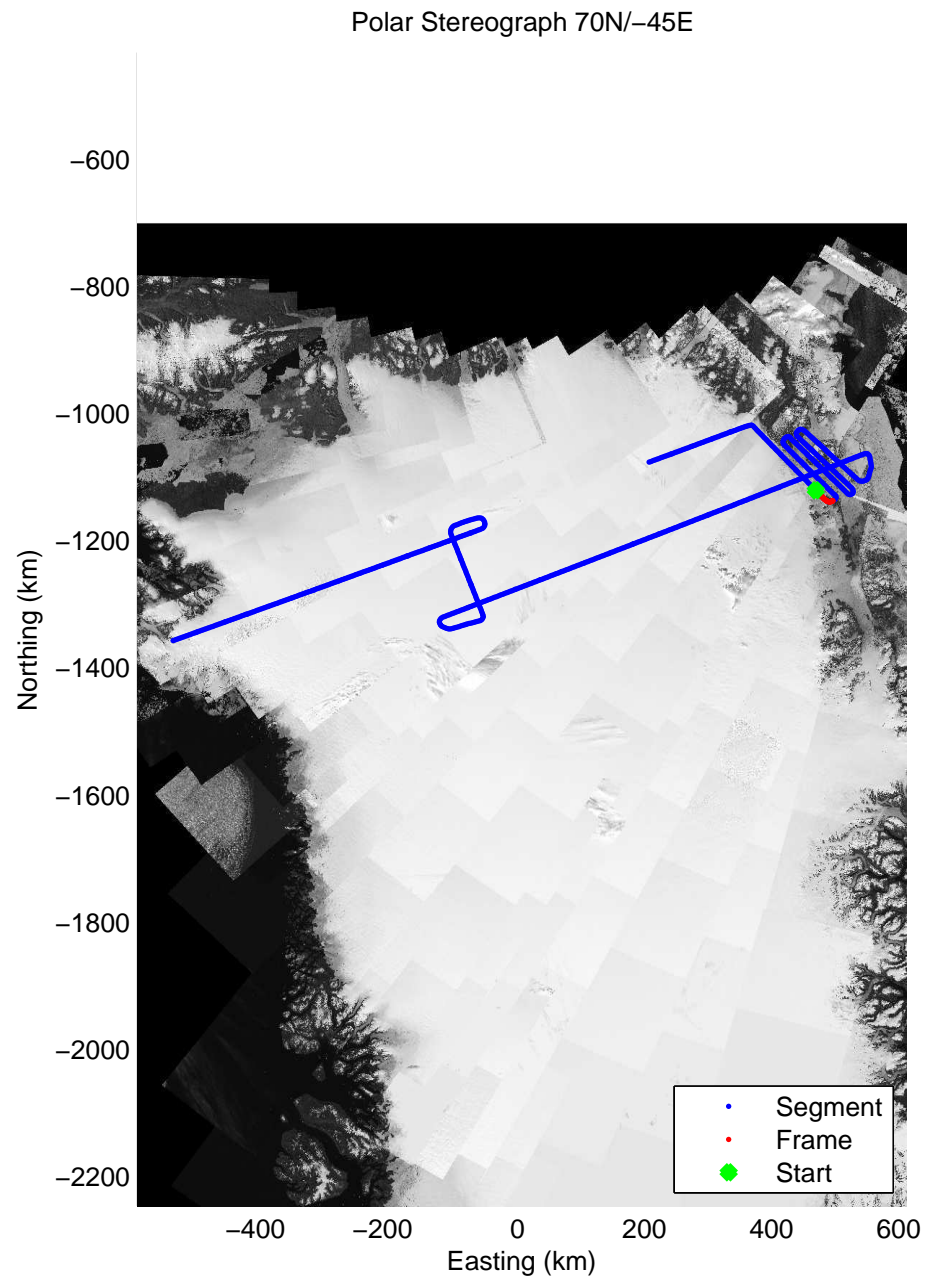
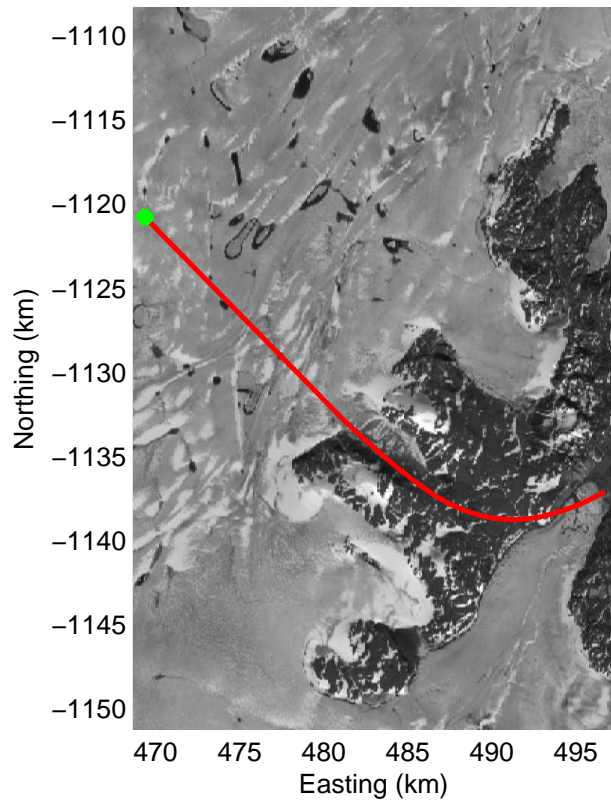
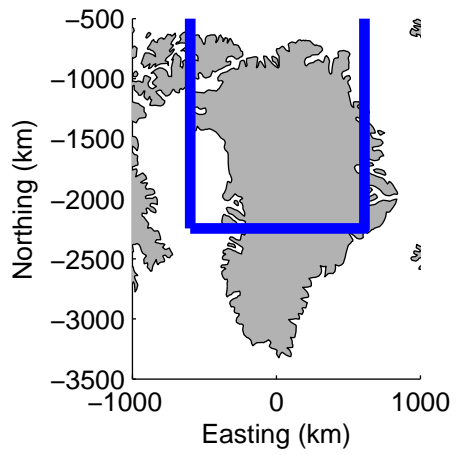


|          |          |          |           |          |          |          |
|----------|----------|----------|-----------|----------|----------|----------|
| 0.00 km  | 9.84 km  | 19.68 km | distance  | 29.52 km | 39.36 km | 49.17 km |
| 79.209 N | 79.128 N | 79.046 N | latitude  | 78.964 N | 78.883 N | 78.801 N |
| 23.110 W | 22.932 W | 22.756 W | longitude | 22.583 W | 22.412 W | 22.244 W |


Data Frame ID: 20120514\_02\_009




|          |          |          |           |          |          |          |
|----------|----------|----------|-----------|----------|----------|----------|
| 0.00 km  | 9.84 km  | 19.68 km | distance  | 29.52 km | 39.36 km | 49.17 km |
| 79.209 N | 79.128 N | 79.046 N | latitude  | 78.964 N | 78.883 N | 78.801 N |
| 23.110 W | 22.932 W | 22.756 W | longitude | 22.583 W | 22.412 W | 22.244 W |

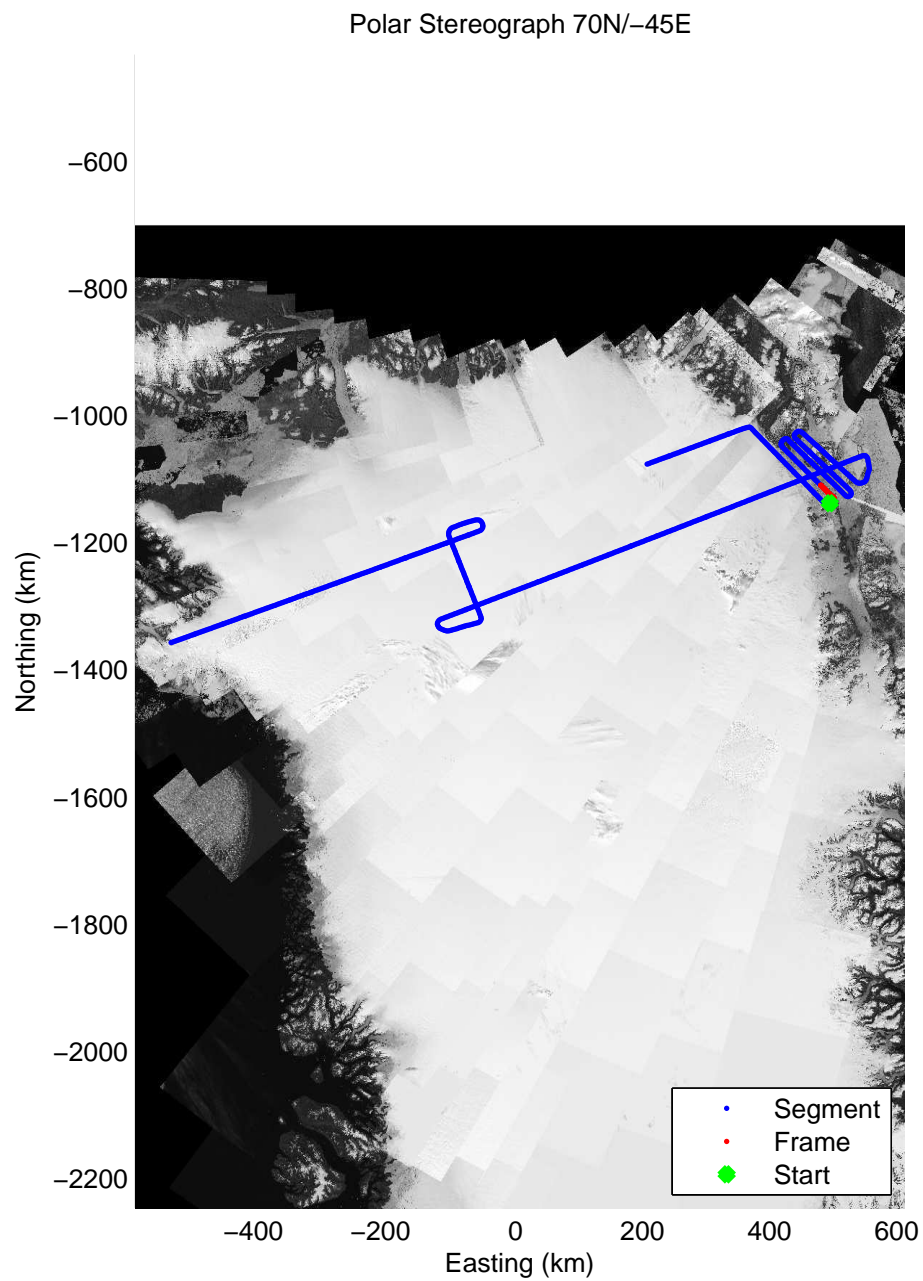
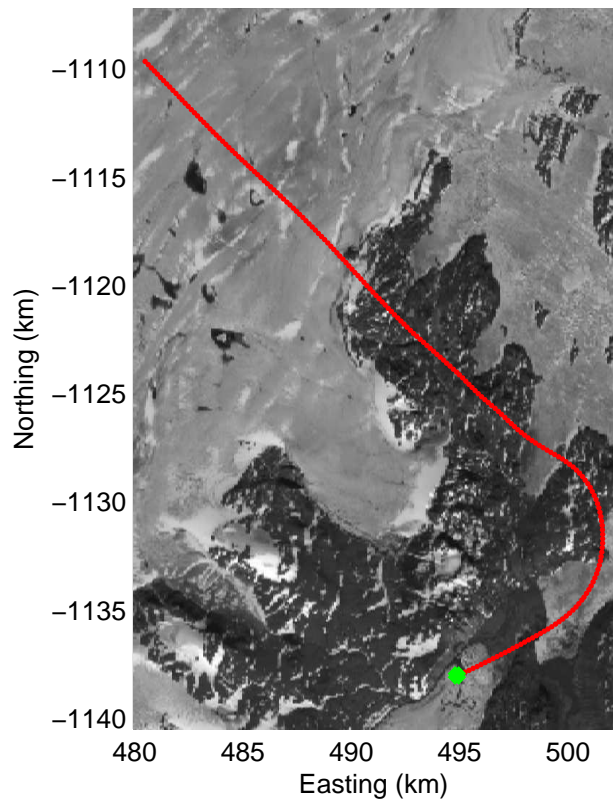
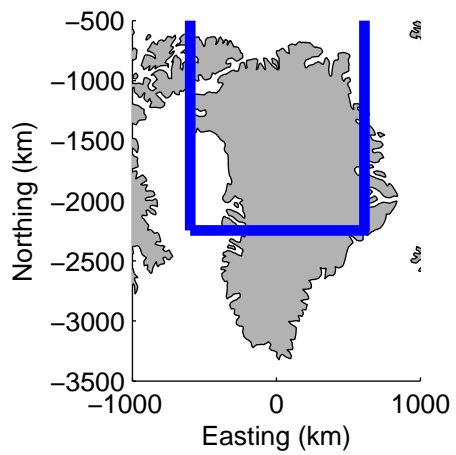


Data Frame ID: 20120514\_02\_010




Data Frame ID: 20120514\_02\_010






Data Frame ID: 20120514\_02\_011



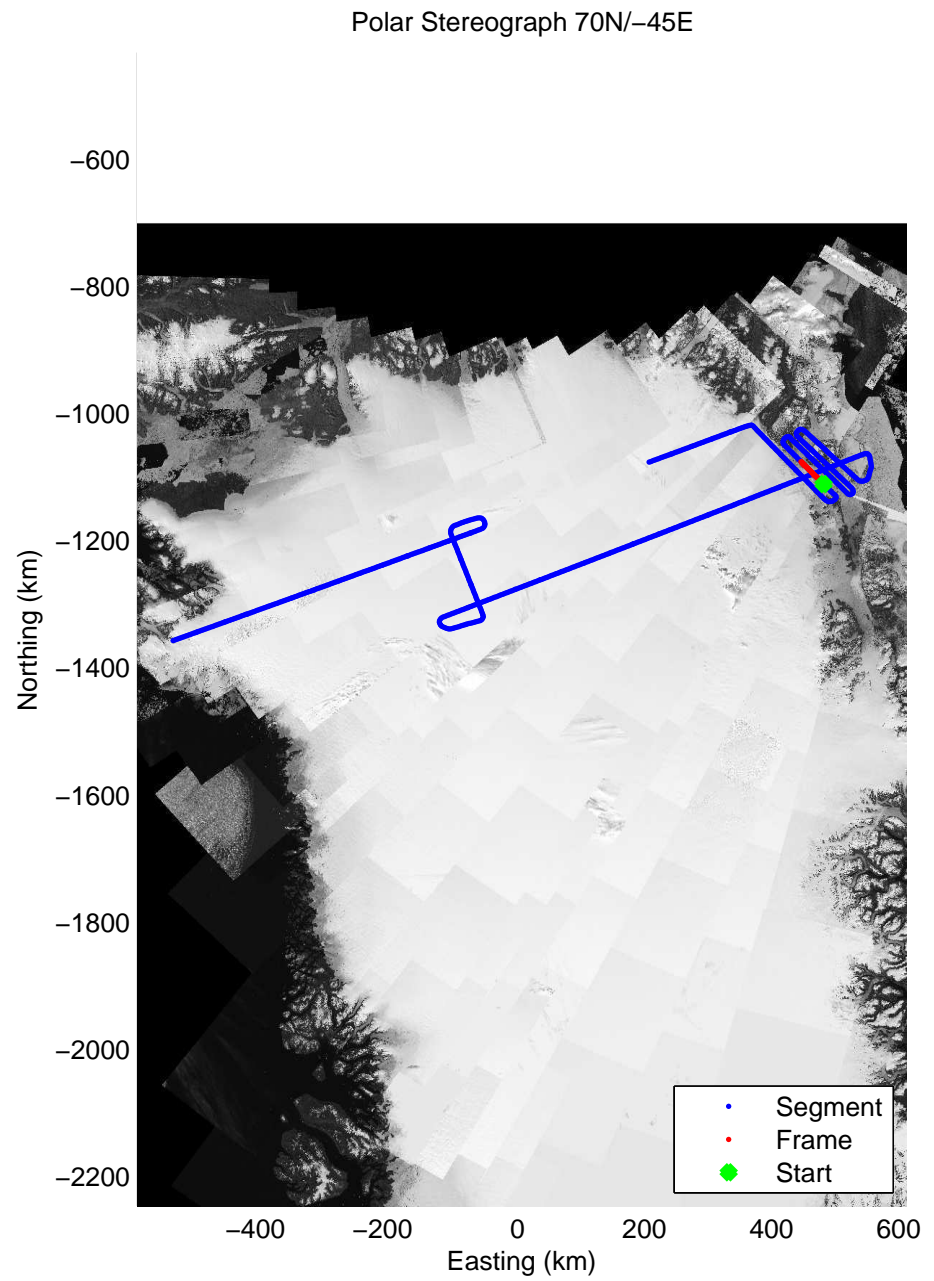

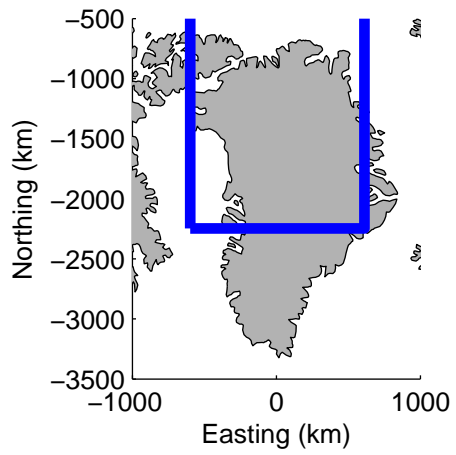
|          |          |          |           |          |          |          |
|----------|----------|----------|-----------|----------|----------|----------|
| 0.00 km  | 8.37 km  | 16.71 km | distance  | 25.05 km | 33.38 km | 41.69 km |
| 78.581 N | 78.596 N | 78.663 N | latitude  | 78.732 N | 78.802 N | 78.871 N |
| 21.498 W | 21.138 W | 21.162 W | longitude | 21.313 W | 21.447 W | 21.588 W |




Data Frame ID: 20120514\_02\_011




|          |          |          |           |          |          |          |
|----------|----------|----------|-----------|----------|----------|----------|
| 0.00 km  | 8.37 km  | 16.71 km | distance  | 25.05 km | 33.38 km | 41.69 km |
| 78.581 N | 78.596 N | 78.663 N | latitude  | 78.732 N | 78.802 N | 78.871 N |
| 21.498 W | 21.138 W | 21.162 W | longitude | 21.313 W | 21.447 W | 21.588 W |

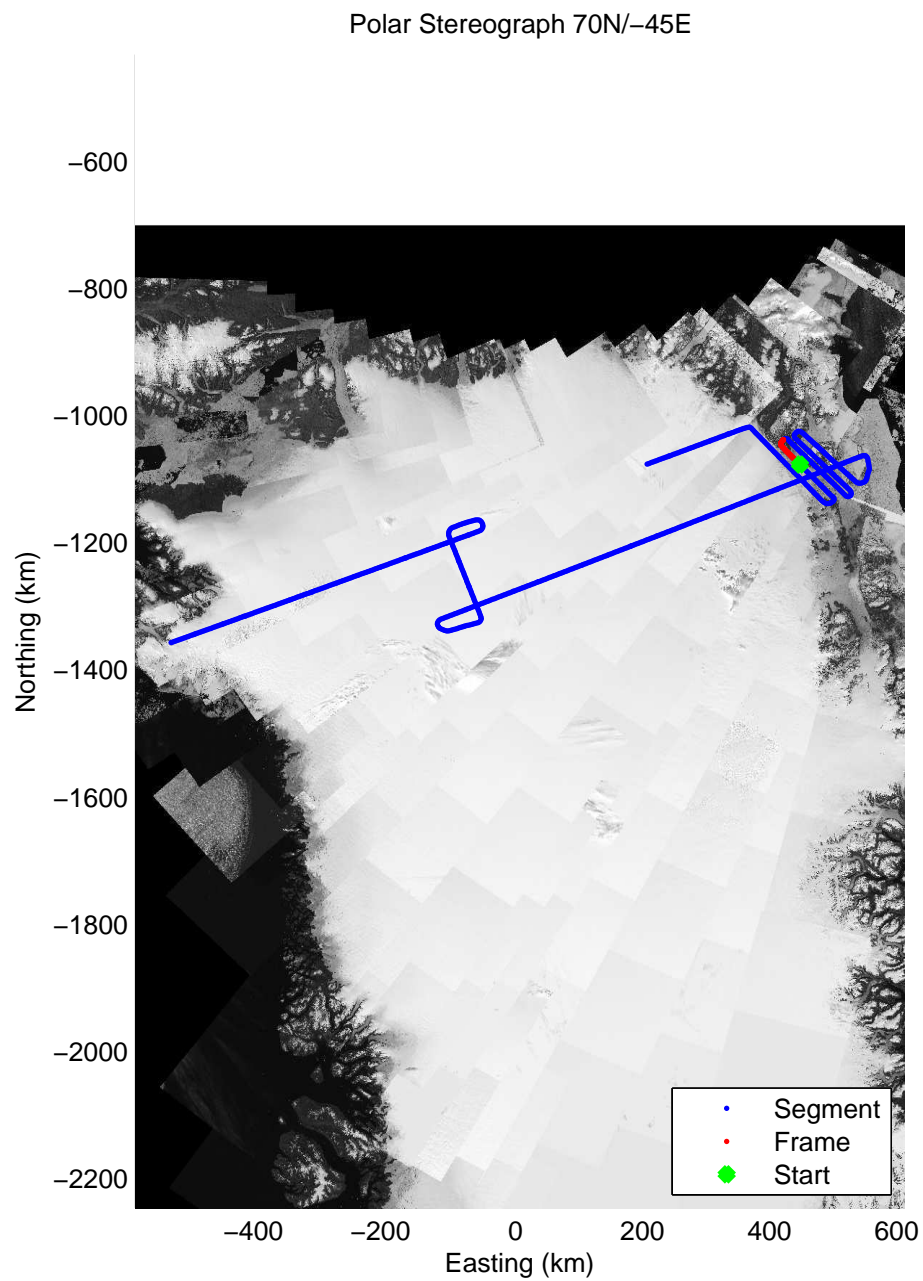

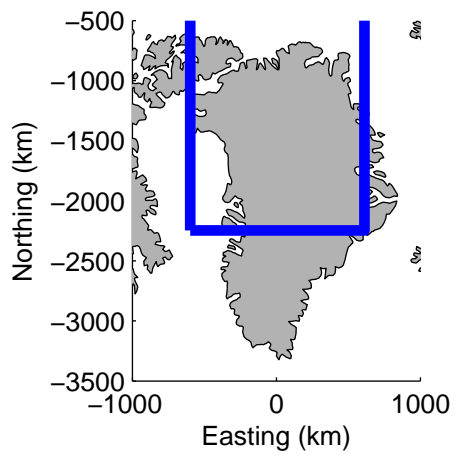


Data Frame ID: 20120514\_02\_012



Data Frame ID: 20120514\_02\_012






Data Frame ID: 20120514\_02\_013

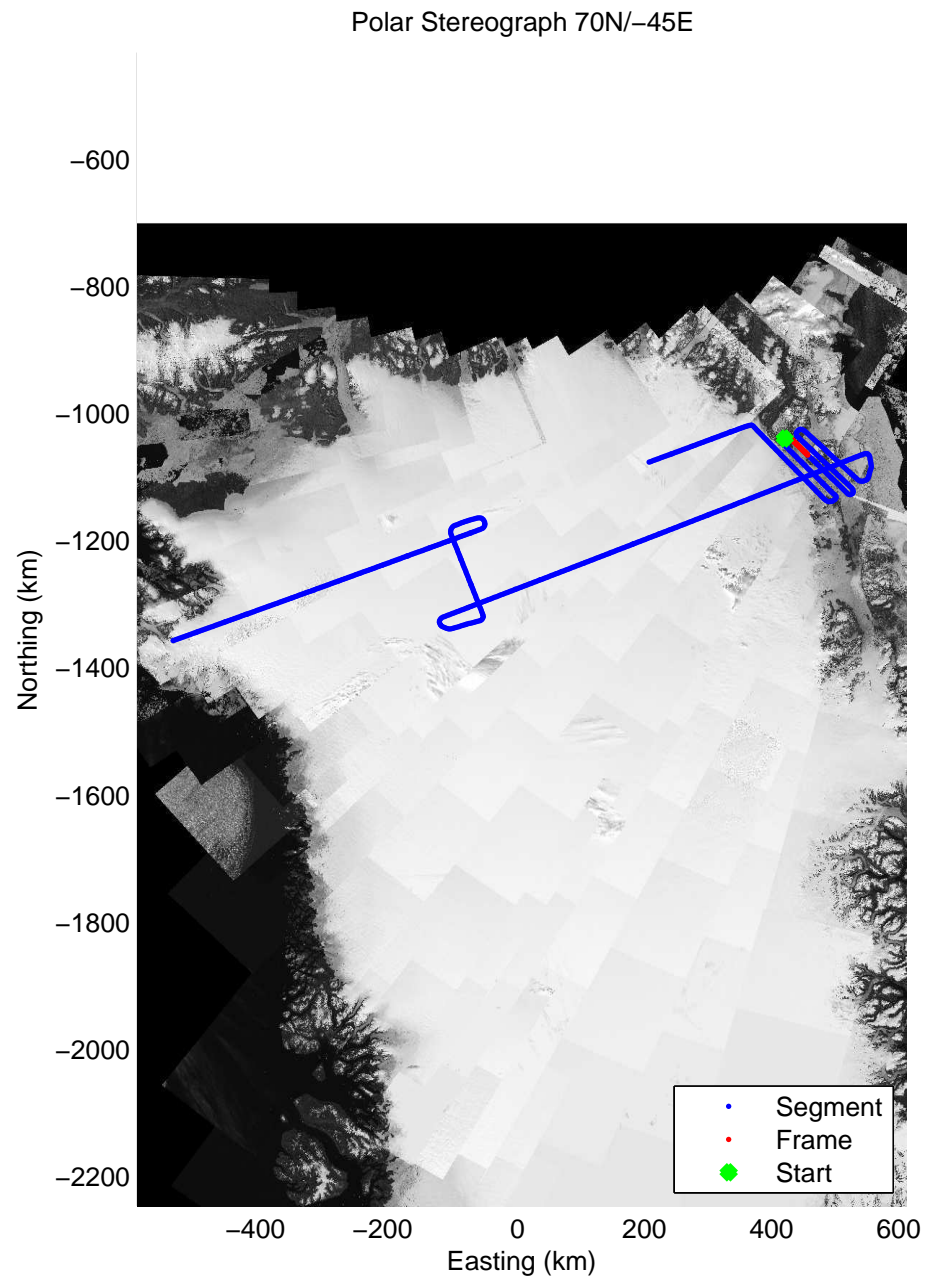

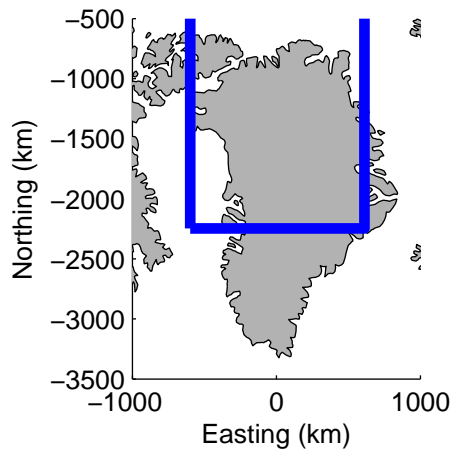


|          |          |          |           |          |          |          |
|----------|----------|----------|-----------|----------|----------|----------|
| 0.00 km  | 10.83 km | 21.66 km | distance  | 32.49 km | 43.32 km | 54.12 km |
| 79.260 N | 79.350 N | 79.439 N | latitude  | 79.528 N | 79.619 N | 79.684 N |
| 22.424 W | 22.626 W | 22.831 W | longitude | 23.038 W | 23.224 W | 22.876 W |

Data Frame ID: 20120514\_02\_013



|          |          |          |           |          |          |          |
|----------|----------|----------|-----------|----------|----------|----------|
| 0.00 km  | 10.83 km | 21.66 km | distance  | 32.49 km | 43.32 km | 54.12 km |
| 79.260 N | 79.350 N | 79.439 N | latitude  | 79.528 N | 79.619 N | 79.684 N |
| 22.424 W | 22.626 W | 22.831 W | longitude | 23.038 W | 23.224 W | 22.876 W |






Data Frame ID: 20120514\_02\_014

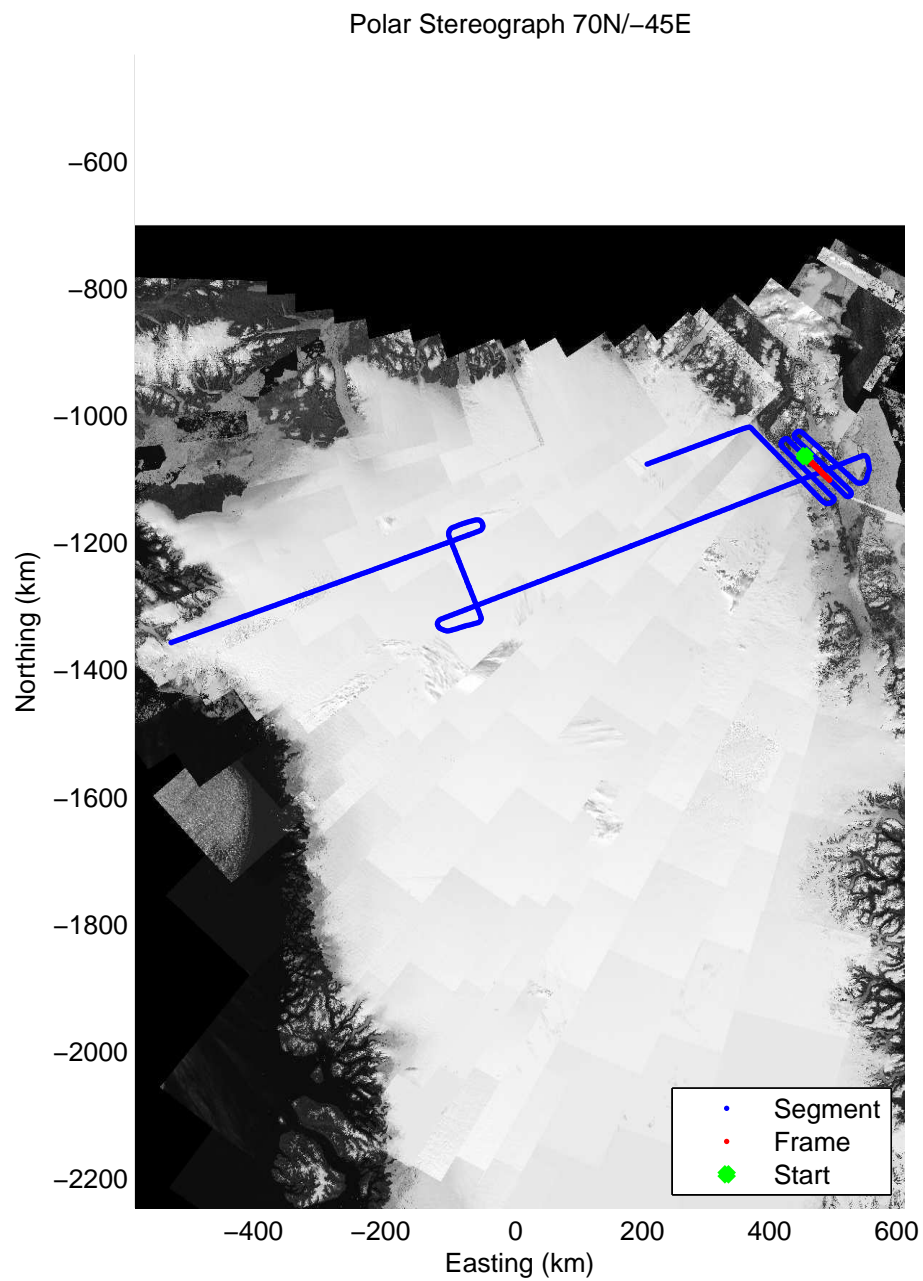
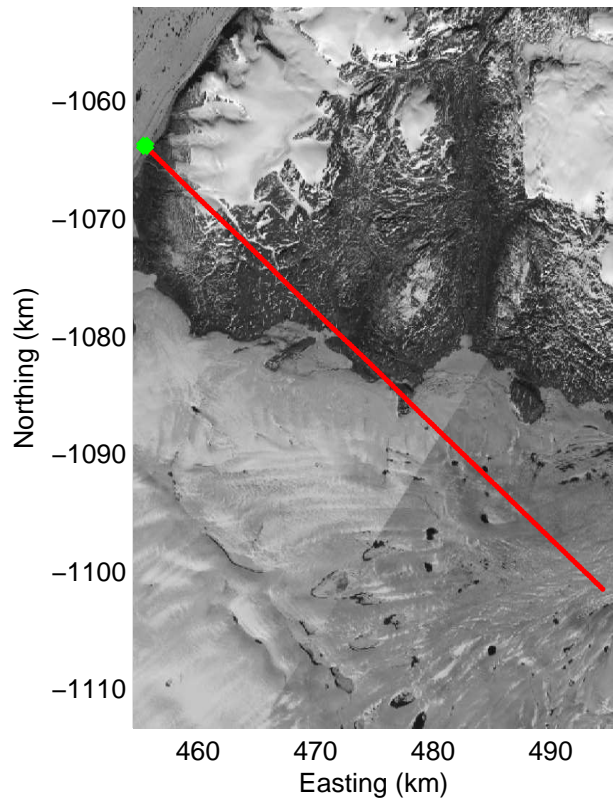
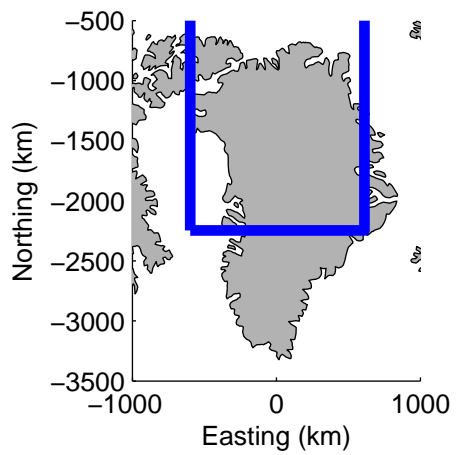


|          |          |          |           |          |          |          |
|----------|----------|----------|-----------|----------|----------|----------|
| 0.00 km  | 10.05 km | 20.10 km | distance  | 30.12 km | 40.17 km | 50.19 km |
| 79.677 N | 79.663 N | 79.579 N | latitude  | 79.496 N | 79.413 N | 79.331 N |
| 22.965 W | 22.529 W | 22.359 W | longitude | 22.166 W | 21.975 W | 21.786 W |


Data Frame ID: 20120514\_02\_014



|          |          |          |           |          |          |          |
|----------|----------|----------|-----------|----------|----------|----------|
| 0.00 km  | 10.05 km | 20.10 km | distance  | 30.12 km | 40.17 km | 50.19 km |
| 79.677 N | 79.663 N | 79.579 N | latitude  | 79.496 N | 79.413 N | 79.331 N |
| 22.965 W | 22.529 W | 22.359 W | longitude | 22.166 W | 21.975 W | 21.786 W |




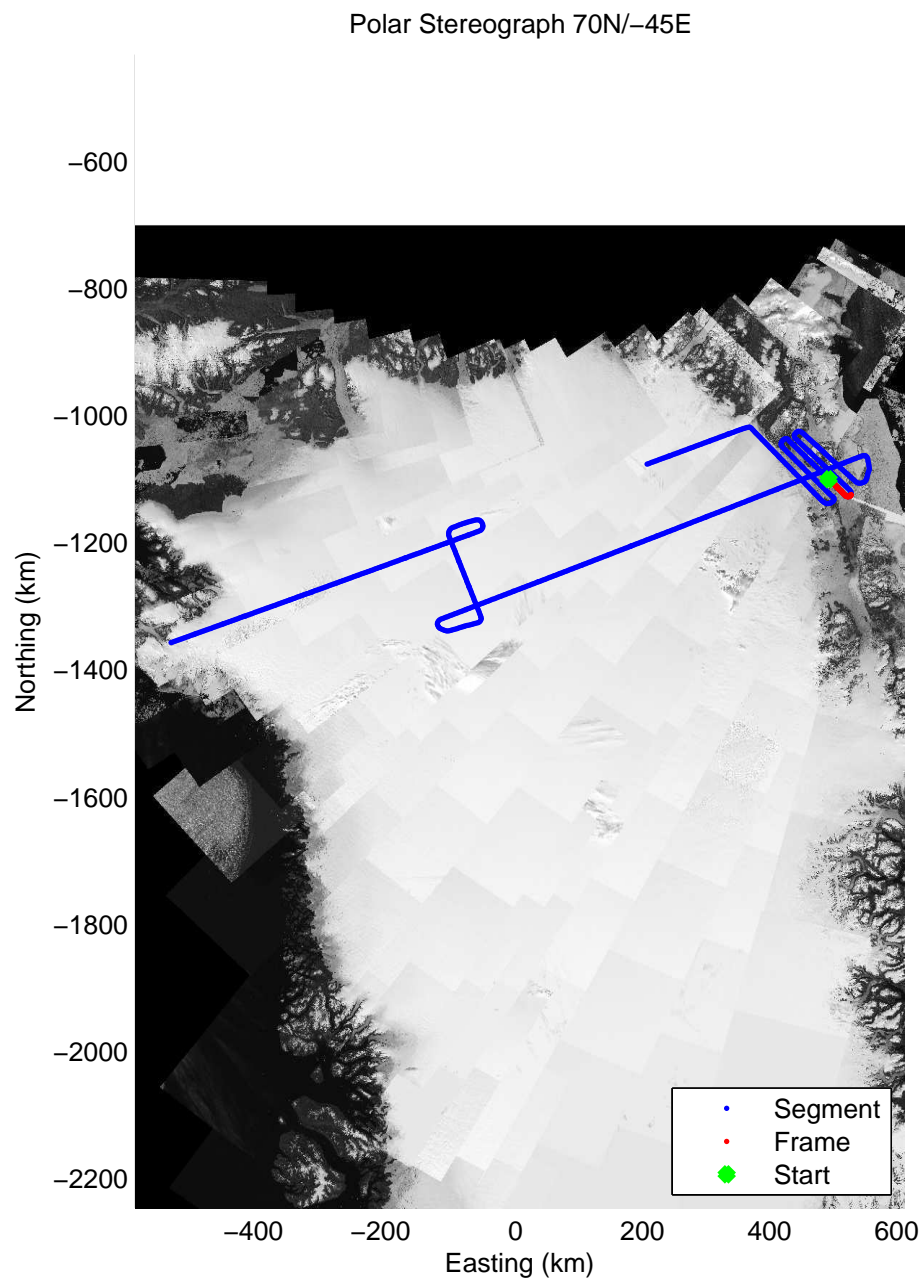

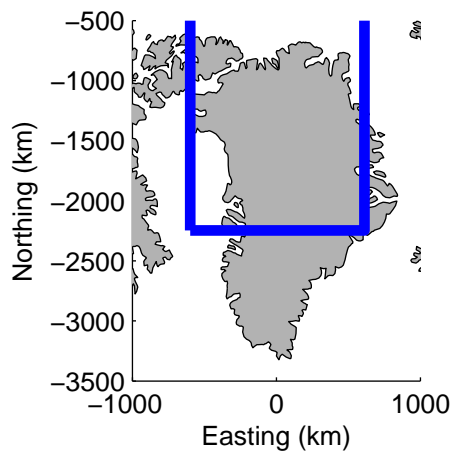
Data Frame ID: 20120514\_02\_015




|          |          |          |           |          |          |          |
|----------|----------|----------|-----------|----------|----------|----------|
| 0.00 km  | 11.08 km | 22.18 km | distance  | 33.25 km | 44.31 km | 55.38 km |
| 79.347 N | 79.255 N | 79.163 N | latitude  | 79.071 N | 78.979 N | 78.887 N |
| 21.822 W | 21.616 W | 21.415 W | longitude | 21.216 W | 21.020 W | 20.827 W |

Data Frame ID: 20120514\_02\_015






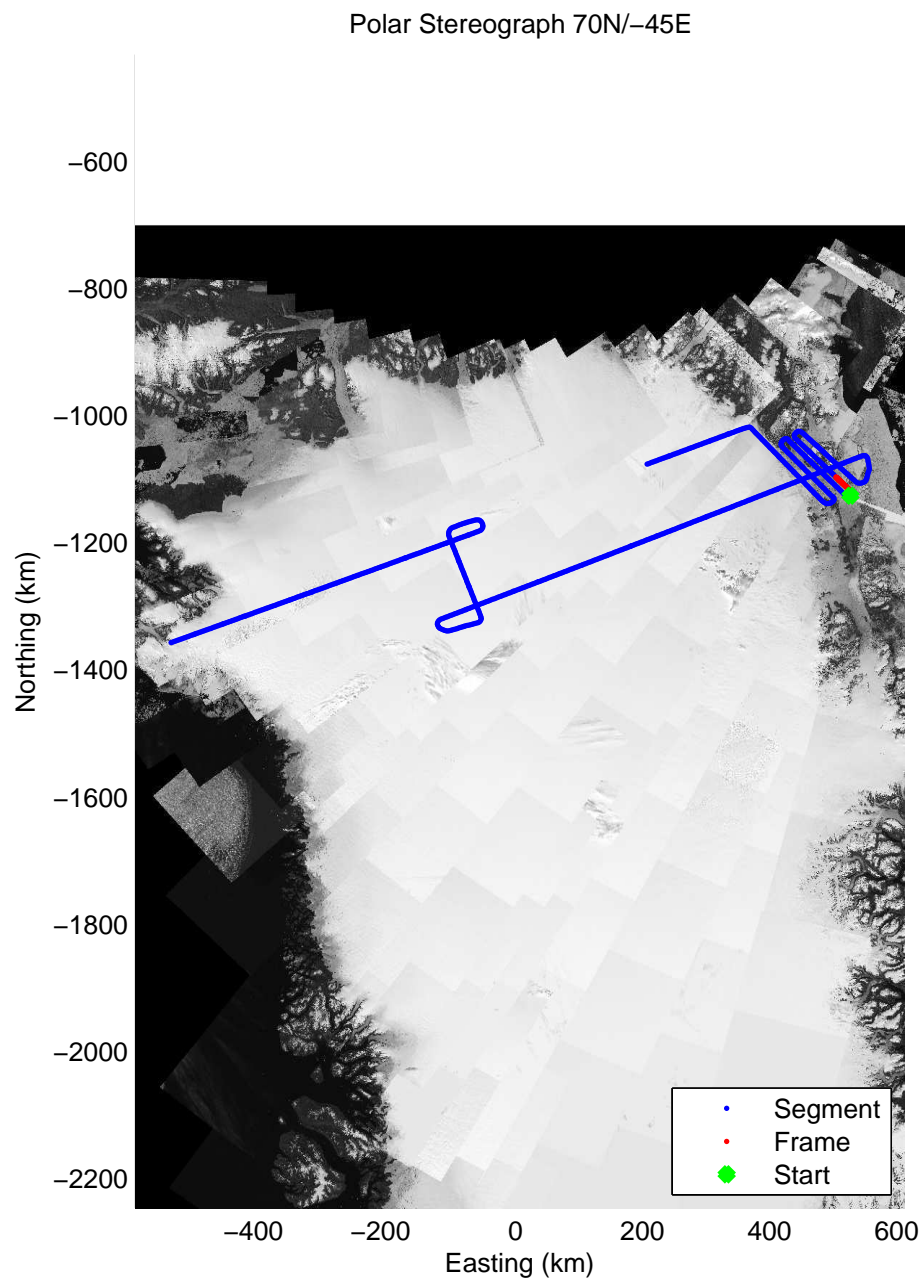

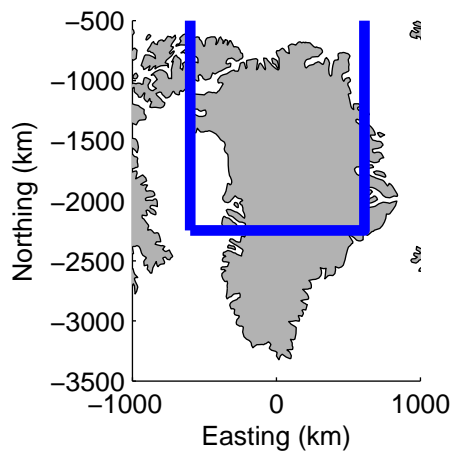
Data Frame ID: 20120514\_02\_016




Data Frame ID: 20120514\_02\_016








Data Frame ID: 20120514\_02\_017

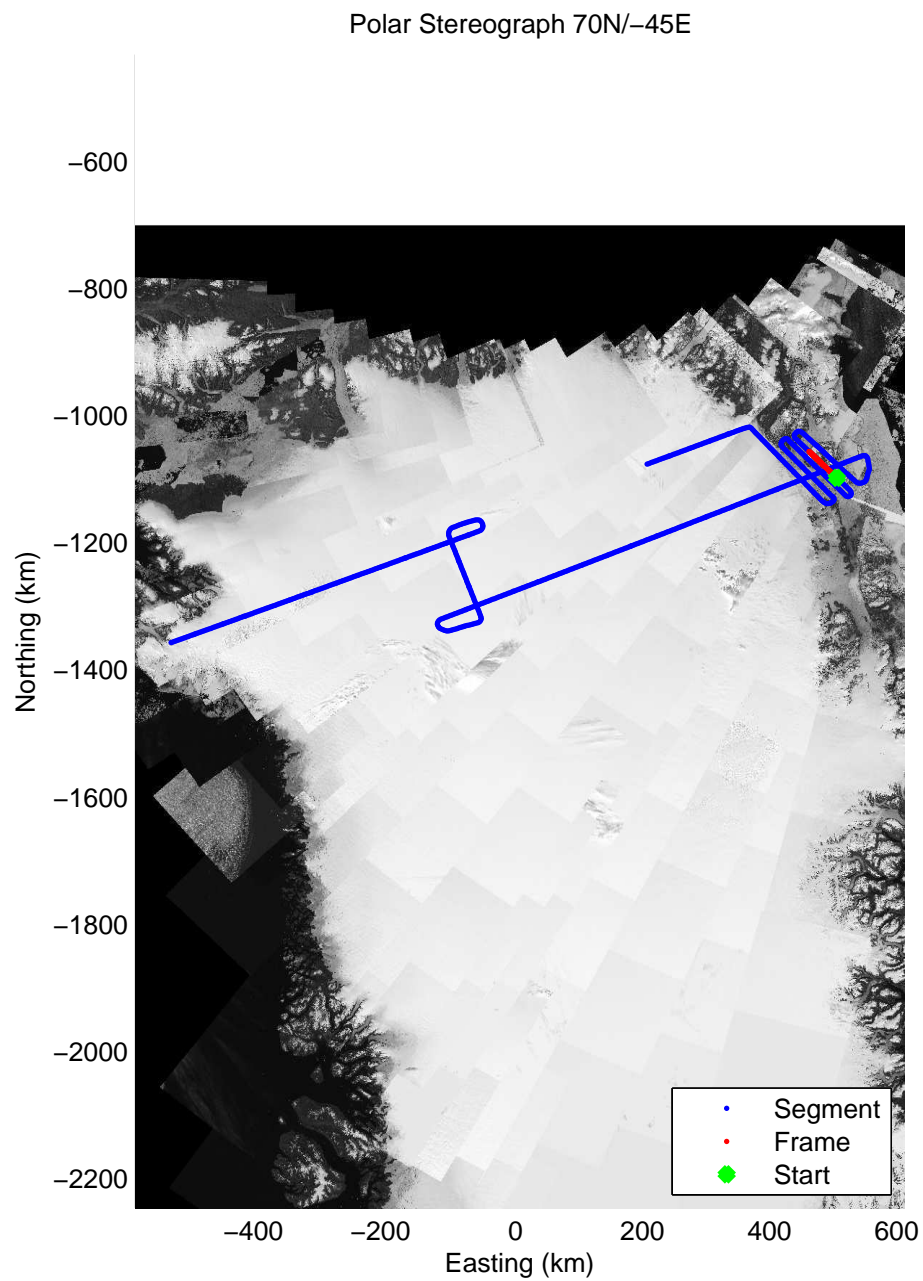
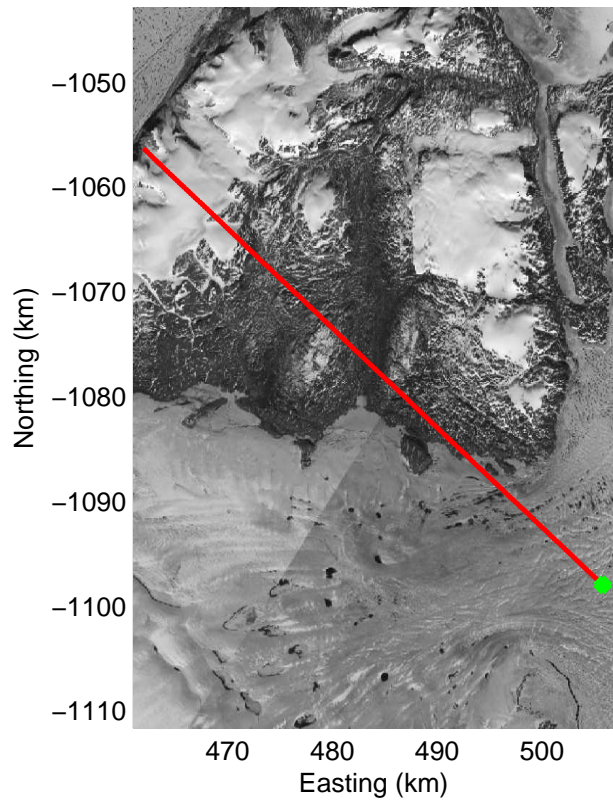
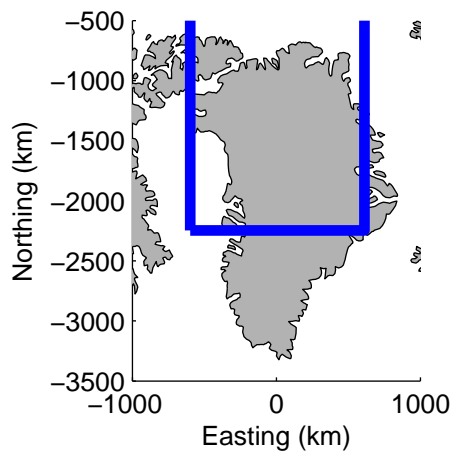


|          |          |          |           |          |          |          |
|----------|----------|----------|-----------|----------|----------|----------|
| 0.00 km  | 8.13 km  | 16.23 km | distance  | 24.36 km | 32.46 km | 40.56 km |
| 78.558 N | 78.619 N | 78.688 N | latitude  | 78.755 N | 78.823 N | 78.890 N |
| 19.913 W | 19.770 W | 19.888 W | longitude | 20.024 W | 20.161 W | 20.300 W |


Data Frame ID: 20120514\_02\_017




|          |          |          |           |          |          |          |
|----------|----------|----------|-----------|----------|----------|----------|
| 0.00 km  | 8.13 km  | 16.23 km | distance  | 24.36 km | 32.46 km | 40.56 km |
| 78.558 N | 78.619 N | 78.688 N | latitude  | 78.755 N | 78.823 N | 78.890 N |
| 19.913 W | 19.770 W | 19.888 W | longitude | 20.024 W | 20.161 W | 20.300 W |



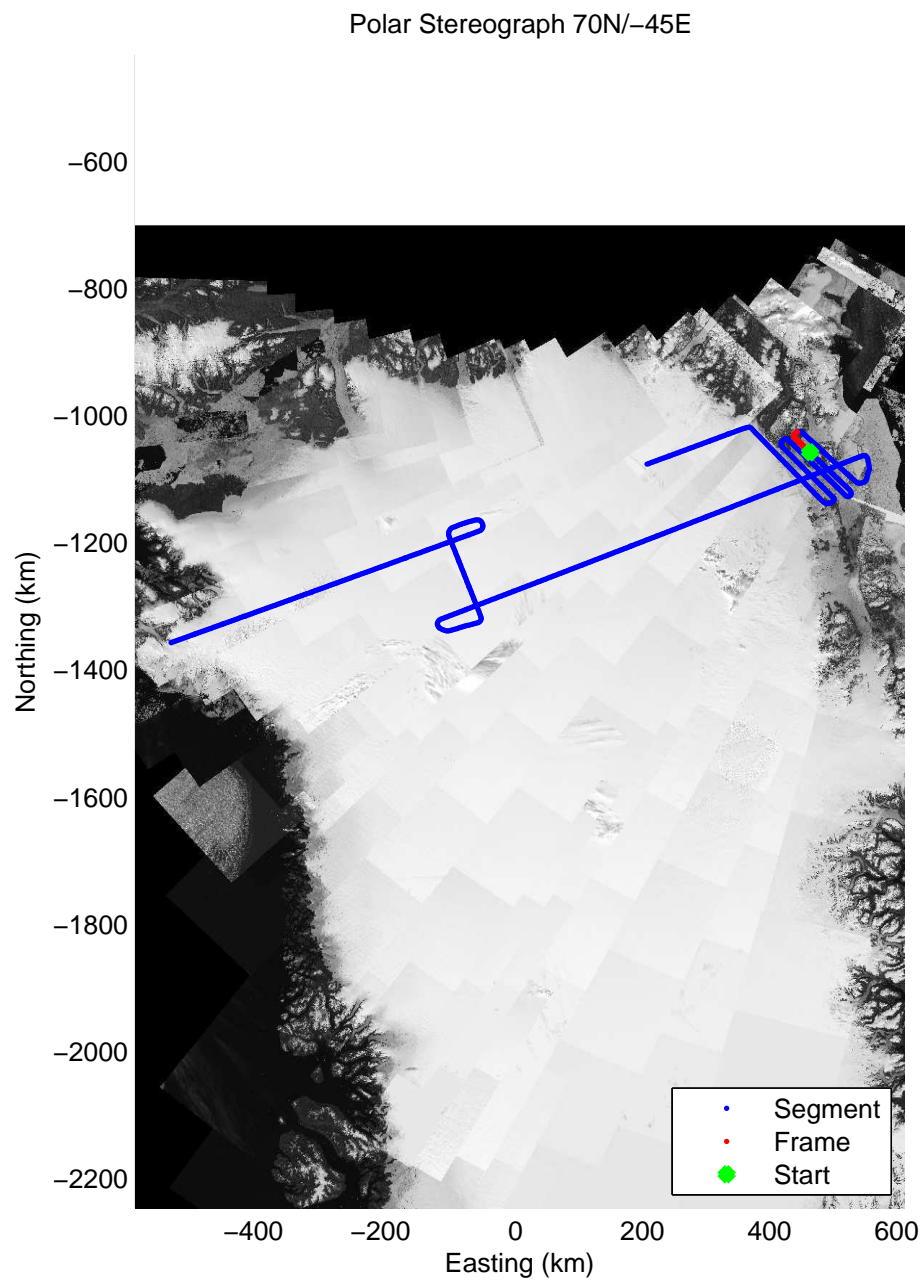

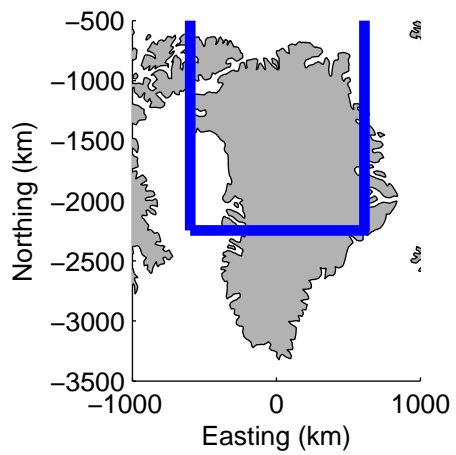
Data Frame ID: 20120514\_02\_018




Data Frame ID: 20120514\_02\_018



|          |          |          |           |          |          |          |
|----------|----------|----------|-----------|----------|----------|----------|
| 0.00 km  | 12.33 km | 24.66 km | distance  | 36.96 km | 49.28 km | 61.58 km |
| 78.874 N | 78.976 N | 79.079 N | latitude  | 79.181 N | 79.283 N | 79.384 N |
| 20.267 W | 20.481 W | 20.699 W | longitude | 20.920 W | 21.146 W | 21.375 W |




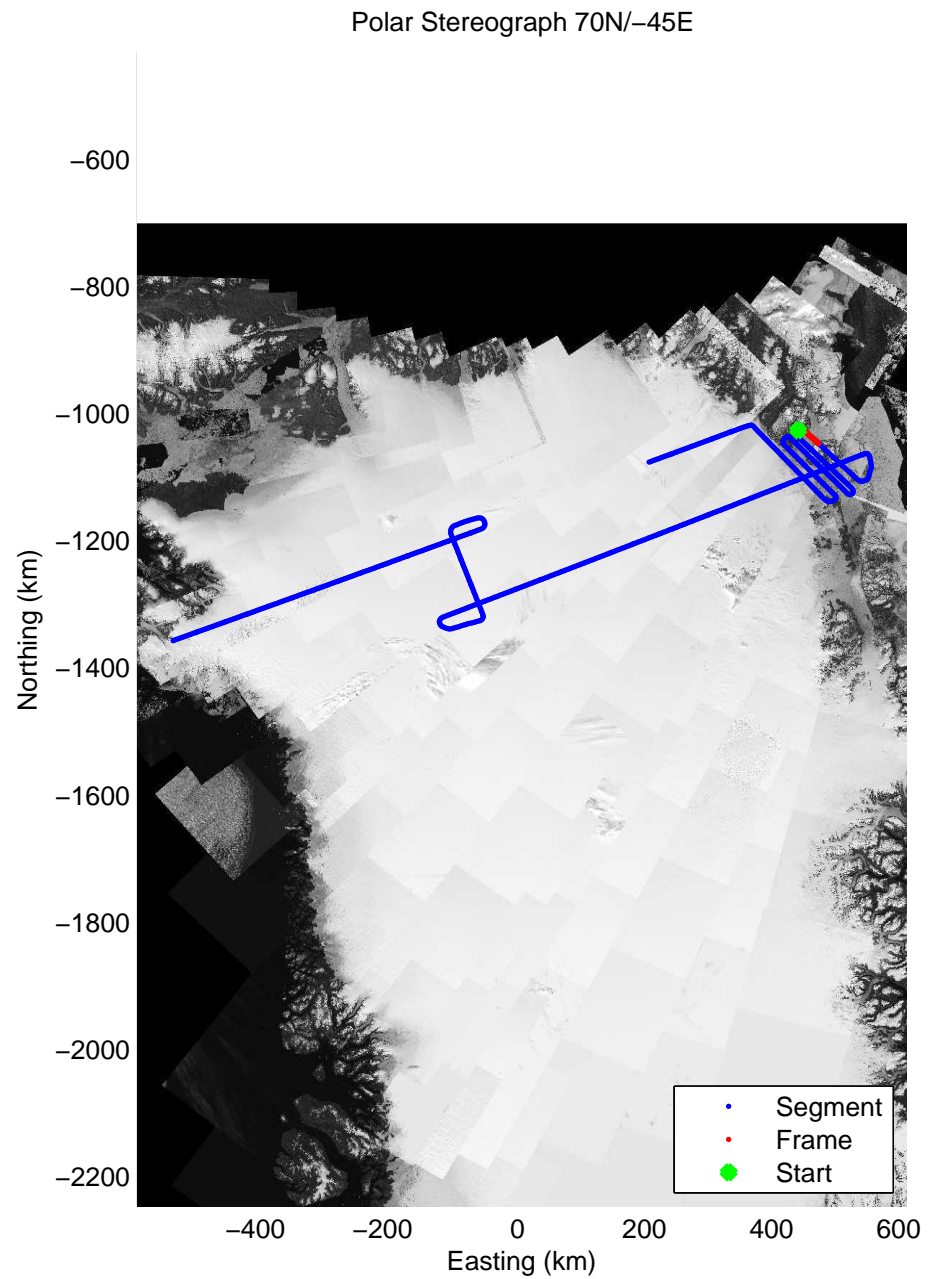

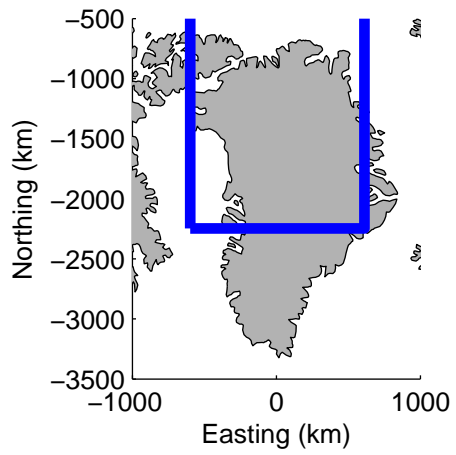
Data Frame ID: 20120514\_02\_019






Data Frame ID: 20120514\_02\_019




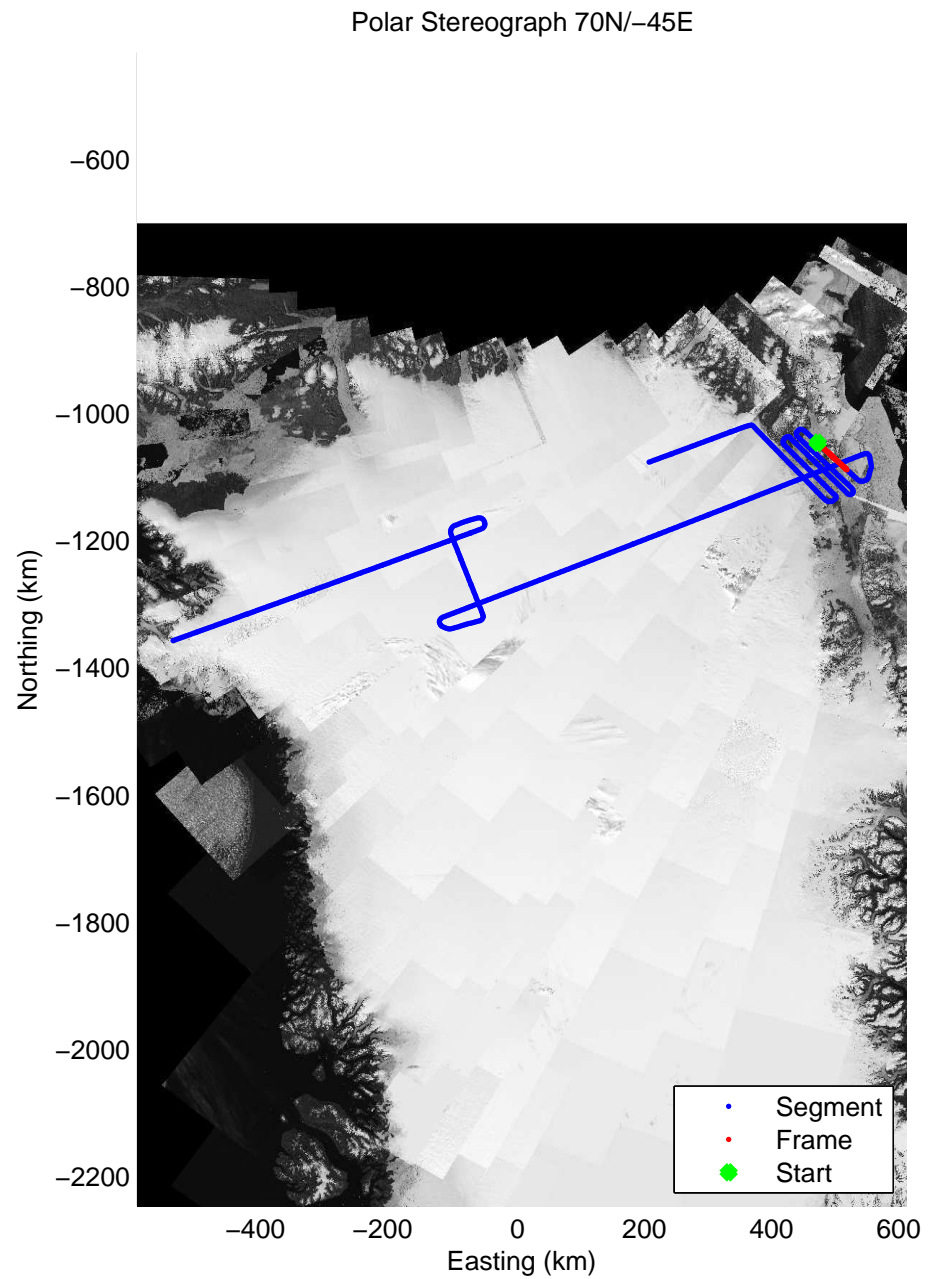

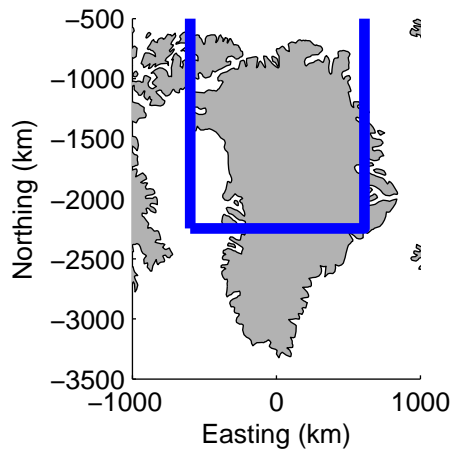


Data Frame ID: 20120514\_02\_020




Data Frame ID: 20120514\_02\_020






Data Frame ID: 20120514\_02\_021

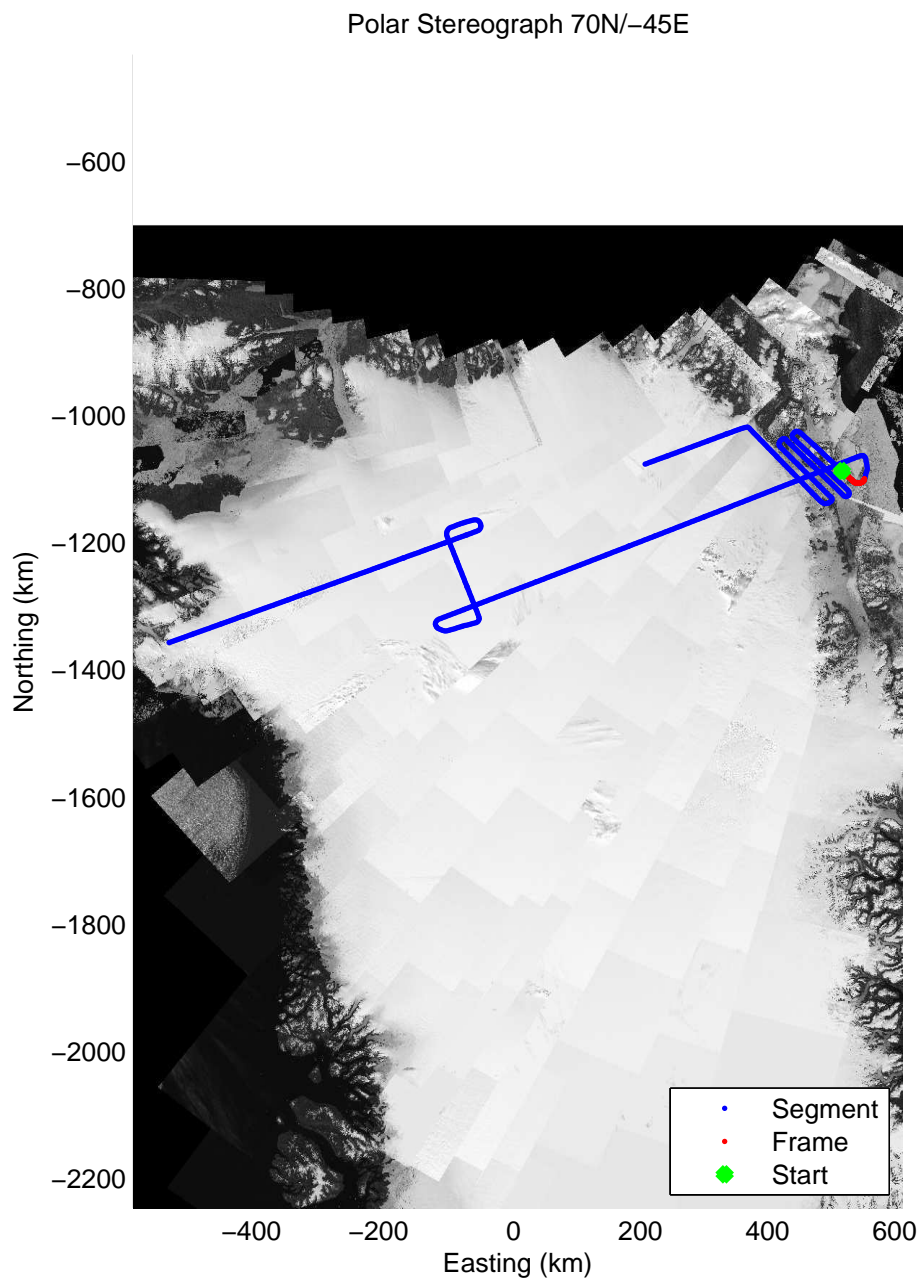
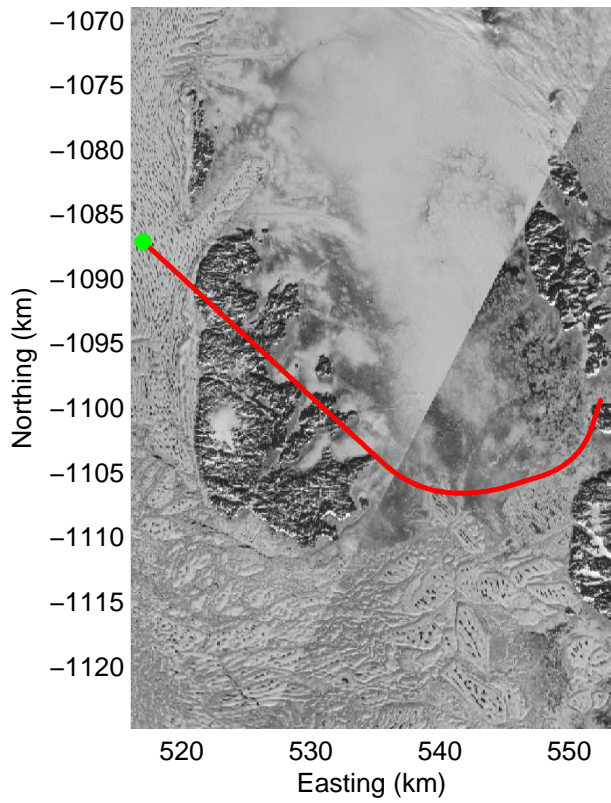
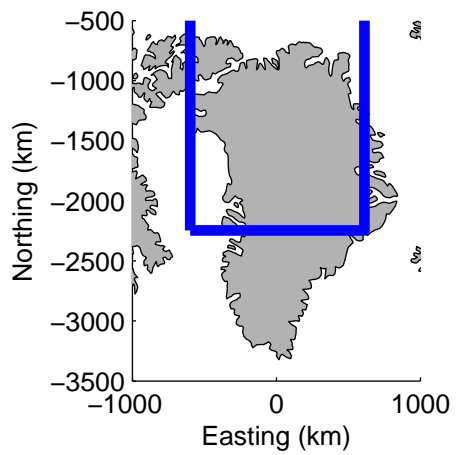


|          |          |          |           |          |          |          |
|----------|----------|----------|-----------|----------|----------|----------|
| 0.00 km  | 12.78 km | 25.55 km | distance  | 38.32 km | 51.09 km | 63.84 km |
| 79.433 N | 79.327 N | 79.222 N | latitude  | 79.116 N | 79.010 N | 78.904 N |
| 20.689 W | 20.449 W | 20.215 W | longitude | 19.983 W | 19.755 W | 19.533 W |

Data Frame ID: 20120514\_02\_021




|          |          |          |           |          |          |          |
|----------|----------|----------|-----------|----------|----------|----------|
| 0.00 km  | 12.78 km | 25.55 km | distance  | 38.32 km | 51.09 km | 63.84 km |
| 79.433 N | 79.327 N | 79.222 N | latitude  | 79.116 N | 79.010 N | 78.904 N |
| 20.689 W | 20.449 W | 20.215 W | longitude | 19.983 W | 19.755 W | 19.533 W |






Data Frame ID: 20120514\_02\_022

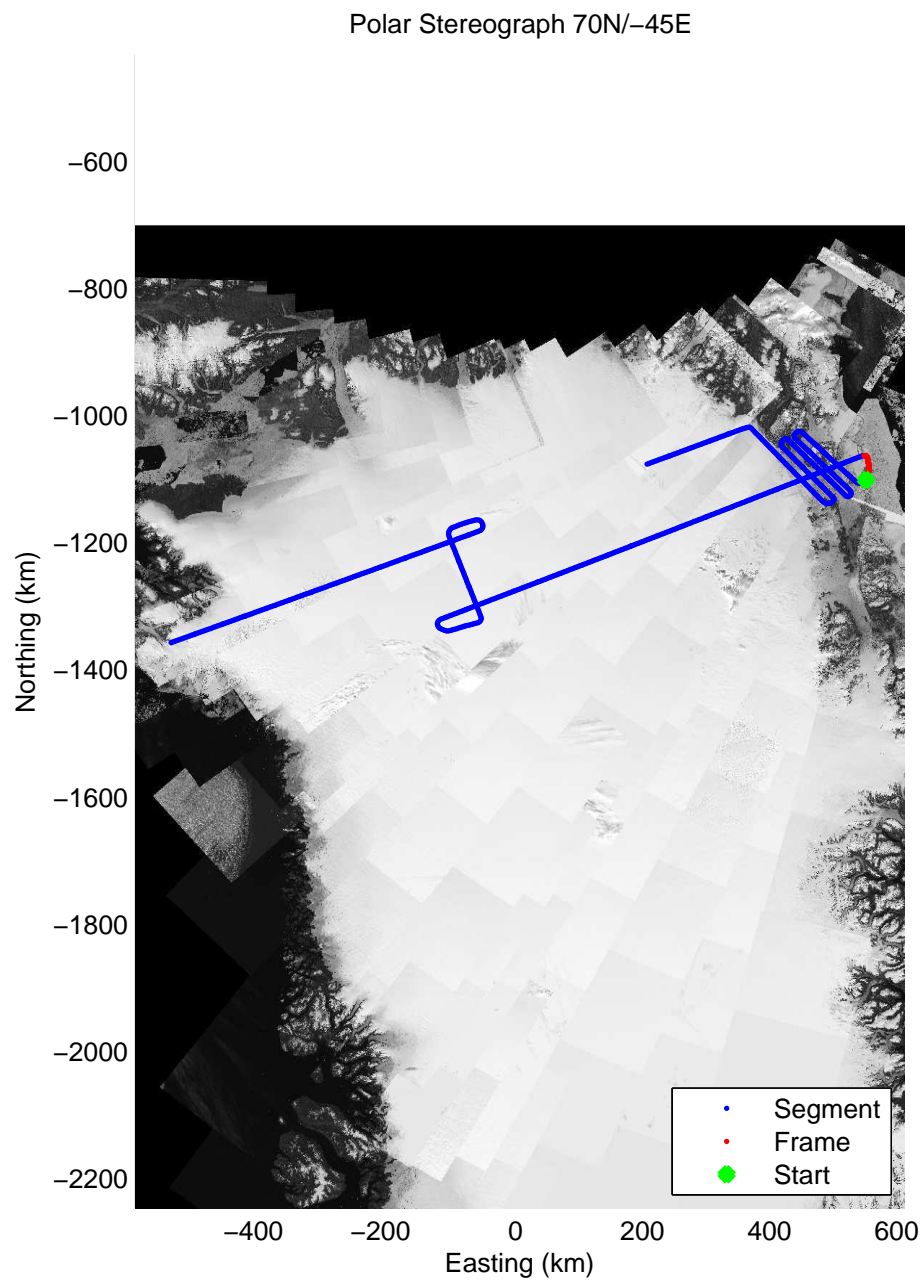

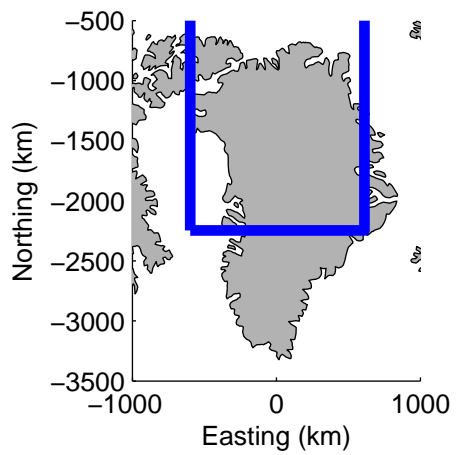


|          |          |          |           |          |          |          |
|----------|----------|----------|-----------|----------|----------|----------|
| 0.00 km  | 9.42 km  | 18.84 km | distance  | 28.28 km | 37.70 km | 47.09 km |
| 78.920 N | 78.842 N | 78.763 N | latitude  | 78.686 N | 78.650 N | 78.677 N |
| 19.567 W | 19.404 W | 19.244 W | longitude | 19.072 W | 18.699 W | 18.323 W |


Data Frame ID: 20120514\_02\_022



|          |          |          |           |          |          |          |
|----------|----------|----------|-----------|----------|----------|----------|
| 0.00 km  | 9.42 km  | 18.84 km | distance  | 28.28 km | 37.70 km | 47.09 km |
| 78.920 N | 78.842 N | 78.763 N | latitude  | 78.686 N | 78.650 N | 78.677 N |
| 19.567 W | 19.404 W | 19.244 W | longitude | 19.072 W | 18.699 W | 18.323 W |




Data Frame ID: 20120514\_02\_023

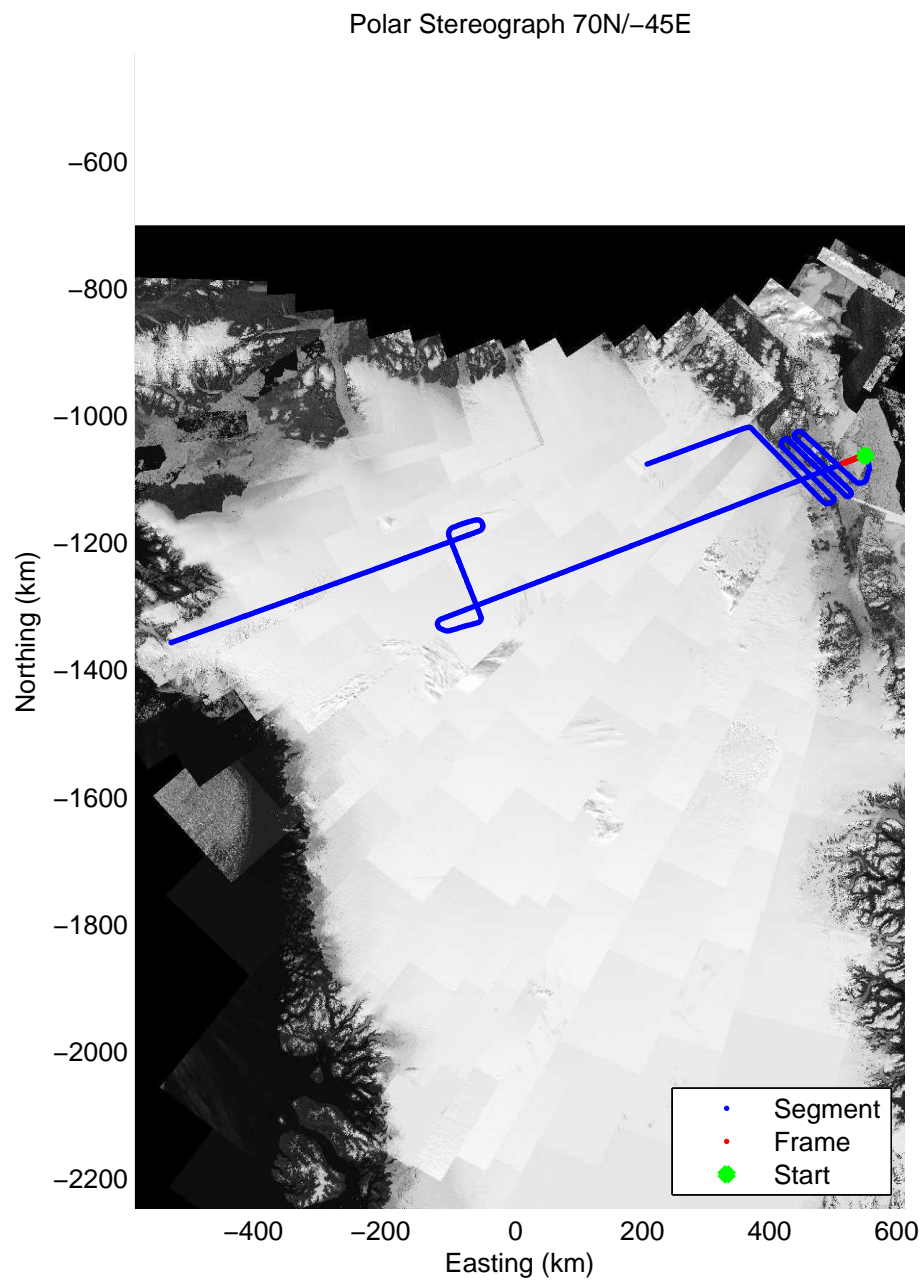
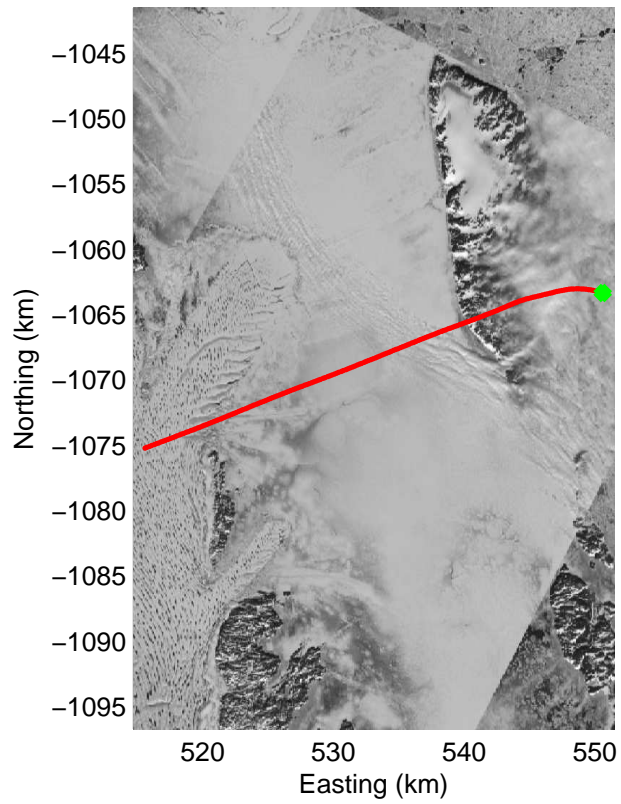
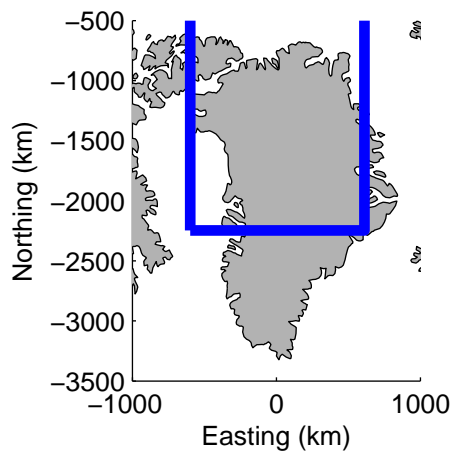


|          |          |          |           |          |          |          |
|----------|----------|----------|-----------|----------|----------|----------|
| 0.00 km  | 8.70 km  | 17.37 km | distance  | 26.03 km | 34.70 km | 43.37 km |
| 78.664 N | 78.720 N | 78.776 N | latitude  | 78.848 N | 78.922 N | 78.989 N |
| 18.386 W | 18.109 W | 17.832 W | longitude | 17.694 W | 17.573 W | 17.697 W |


Data Frame ID: 20120514\_02\_023




|          |          |          |           |          |          |          |
|----------|----------|----------|-----------|----------|----------|----------|
| 0.00 km  | 8.70 km  | 17.37 km | distance  | 26.03 km | 34.70 km | 43.37 km |
| 78.664 N | 78.720 N | 78.776 N | latitude  | 78.848 N | 78.922 N | 78.989 N |
| 18.386 W | 18.109 W | 17.832 W | longitude | 17.694 W | 17.573 W | 17.697 W |



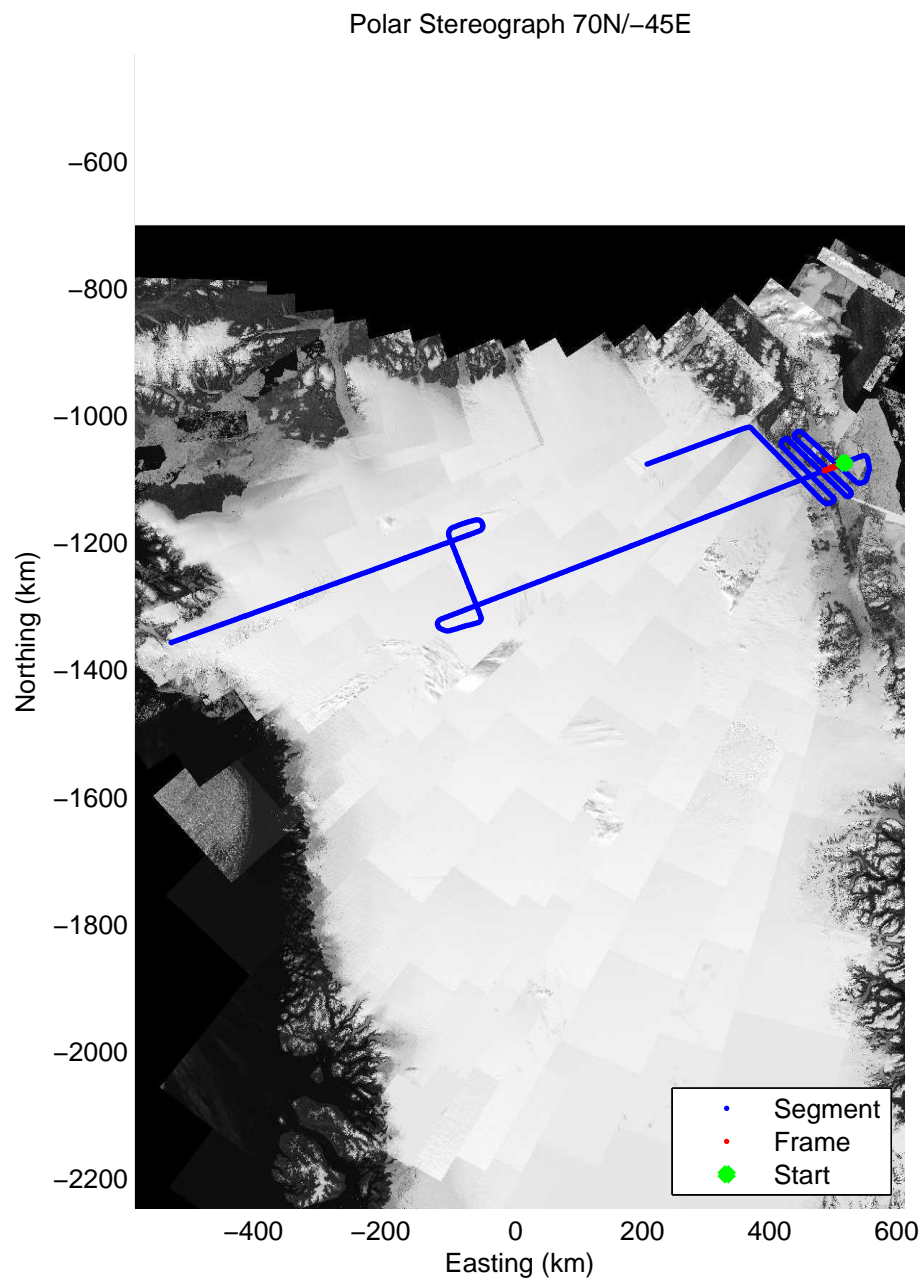
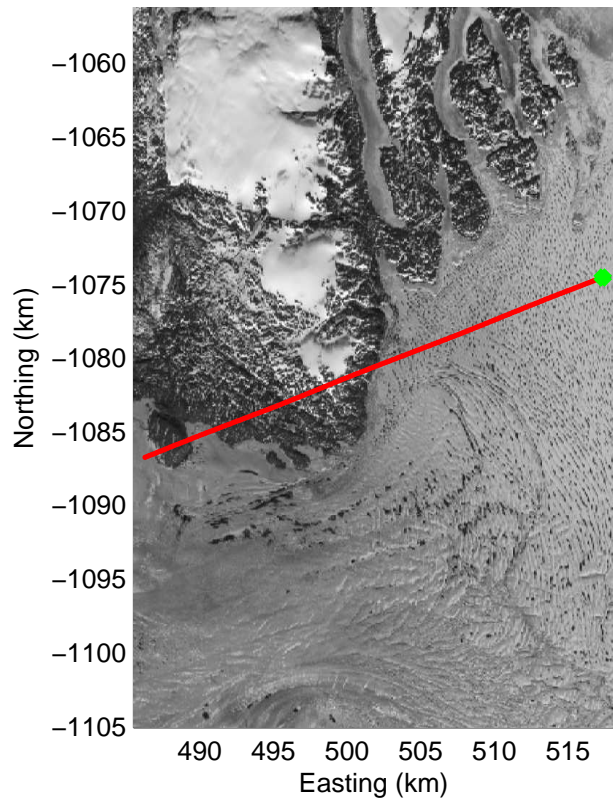
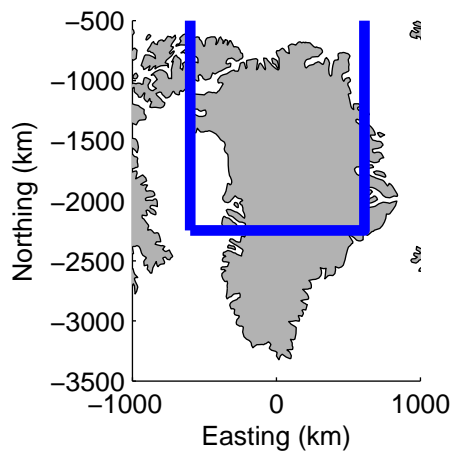
Data Frame ID: 20120514\_02\_024




Data Frame ID: 20120514\_02\_024








Data Frame ID: 20120514\_02\_025

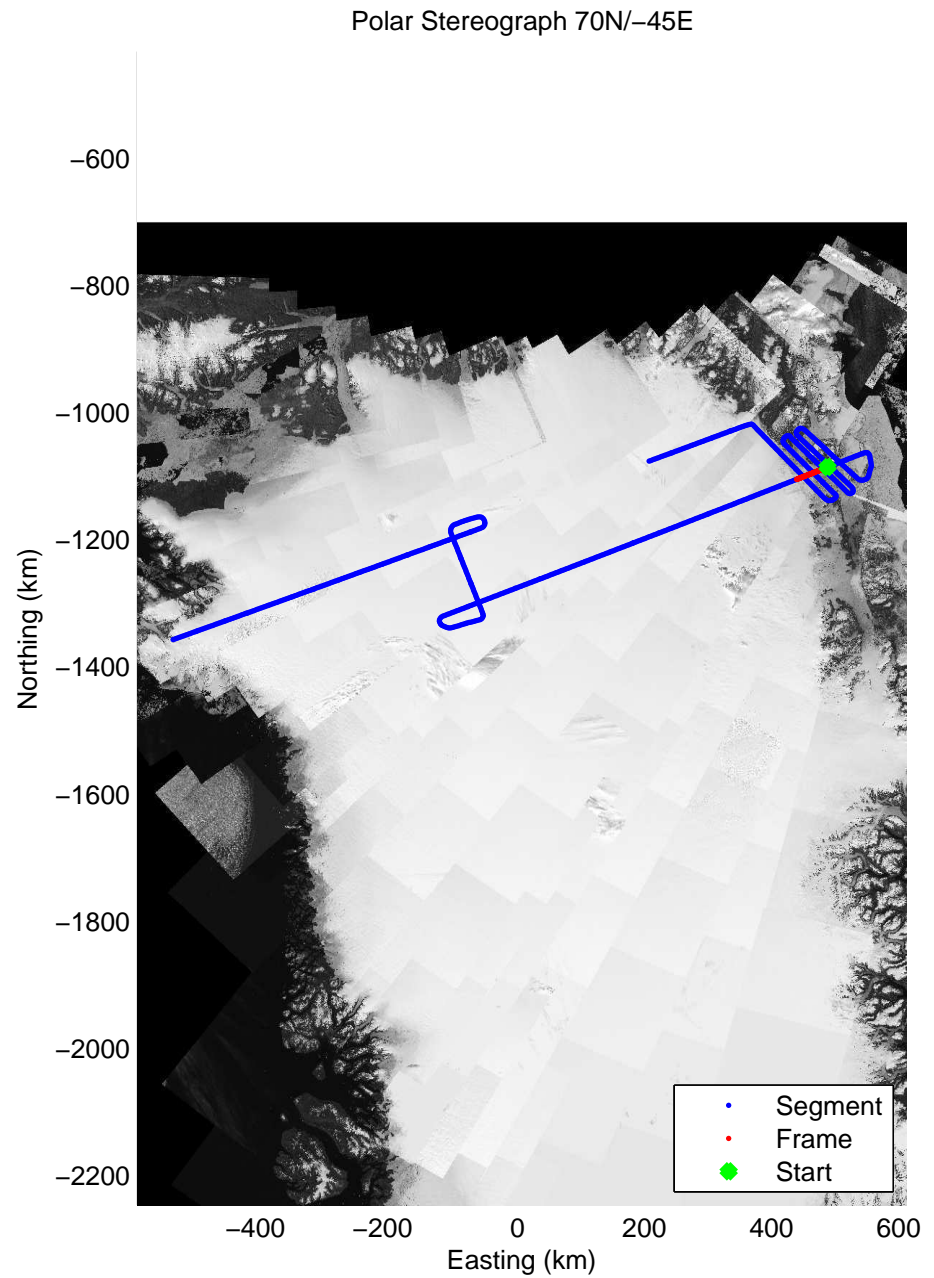
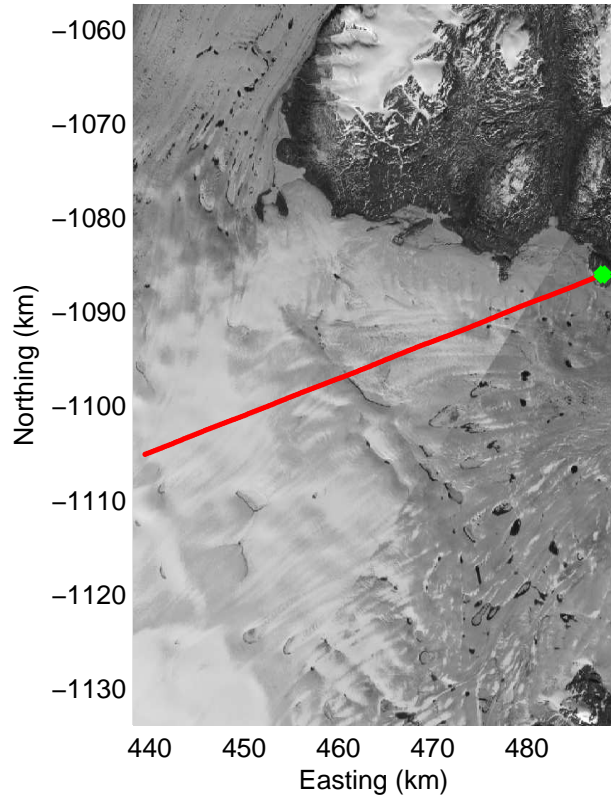
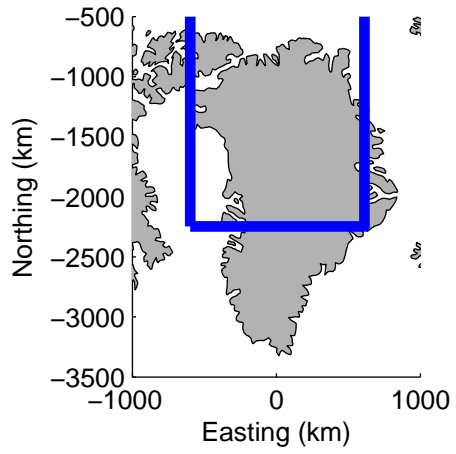


|          |          |          |           |          |          |          |
|----------|----------|----------|-----------|----------|----------|----------|
| 0.00 km  | 6.84 km  | 13.65 km | distance  | 20.49 km | 27.30 km | 34.11 km |
| 79.023 N | 79.027 N | 79.031 N | latitude  | 79.035 N | 79.038 N | 79.041 N |
| 19.291 W | 19.612 W | 19.932 W | longitude | 20.253 W | 20.573 W | 20.894 W |


Data Frame ID: 20120514\_02\_025



|          |          |          |           |          |          |          |
|----------|----------|----------|-----------|----------|----------|----------|
| 0.00 km  | 6.84 km  | 13.65 km | distance  | 20.49 km | 27.30 km | 34.11 km |
| 79.023 N | 79.027 N | 79.031 N | latitude  | 79.035 N | 79.038 N | 79.041 N |
| 19.291 W | 19.612 W | 19.932 W | longitude | 20.253 W | 20.573 W | 20.894 W |




Data Frame ID: 20120514\_02\_026

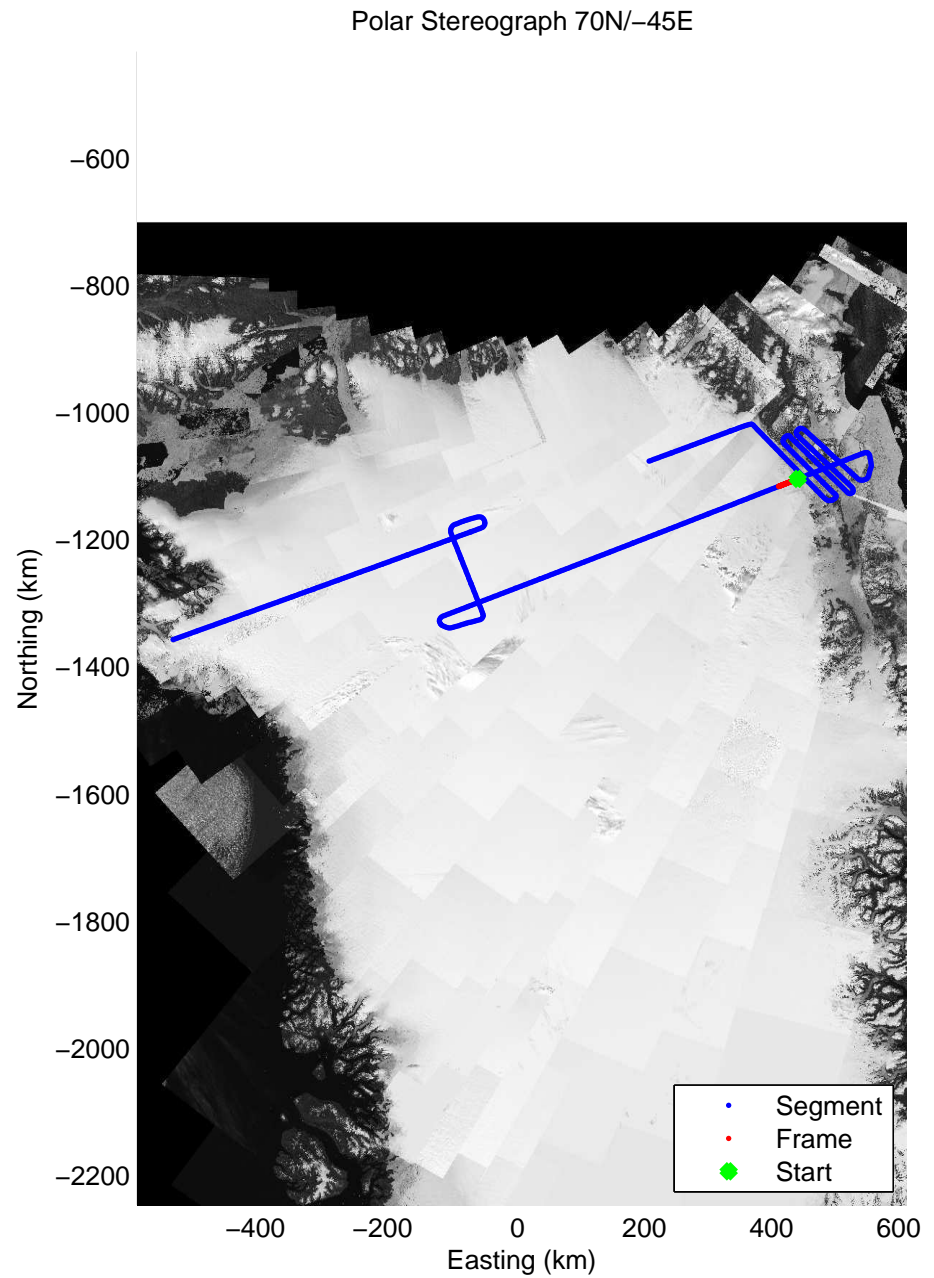
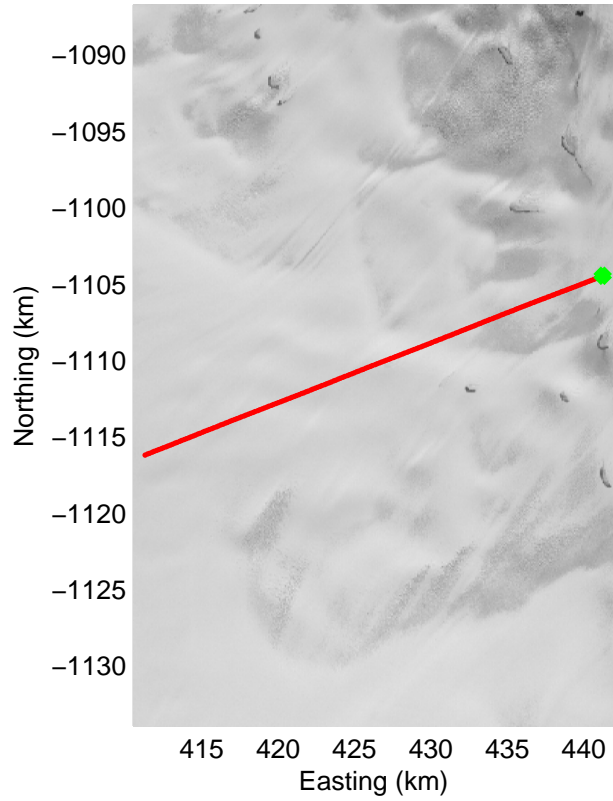
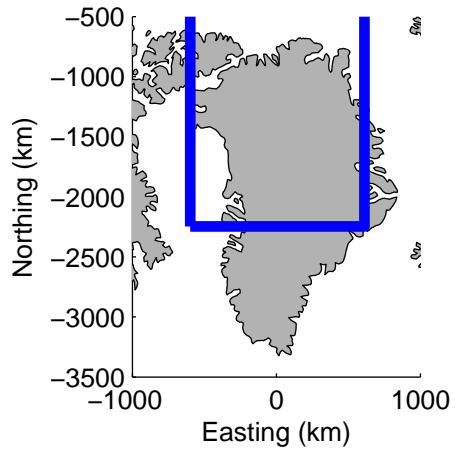


|          |          |          |           |          |          |          |
|----------|----------|----------|-----------|----------|----------|----------|
| 0.00 km  | 10.68 km | 21.36 km | distance  | 32.00 km | 42.68 km | 53.33 km |
| 79.041 N | 79.045 N | 79.048 N | latitude  | 79.050 N | 79.052 N | 79.053 N |
| 20.802 W | 21.305 W | 21.807 W | longitude | 22.309 W | 22.812 W | 23.314 W |

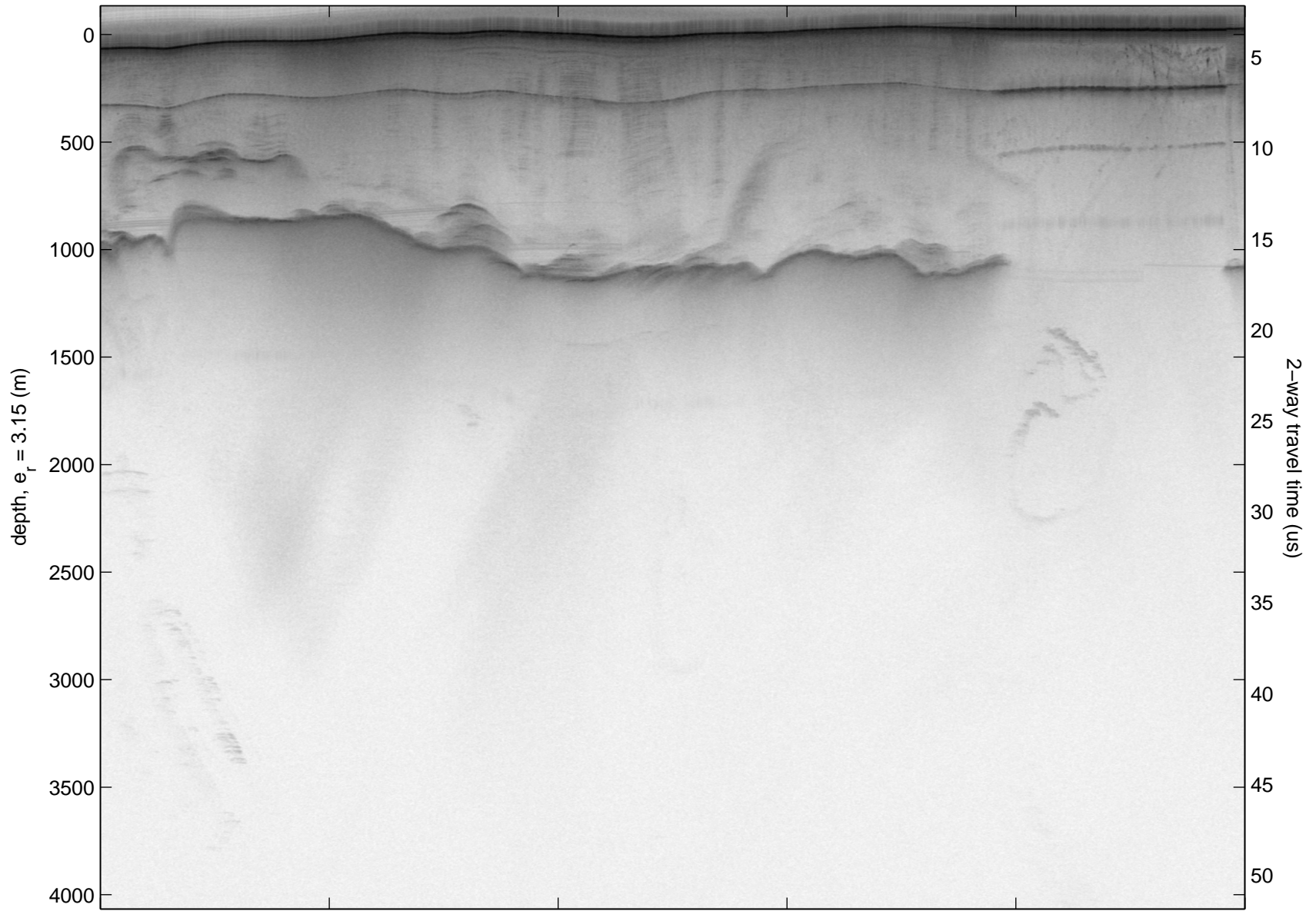
Data Frame ID: 20120514\_02\_026



|          |          |          |           |          |          |          |
|----------|----------|----------|-----------|----------|----------|----------|
| 0.00 km  | 10.68 km | 21.36 km | distance  | 32.00 km | 42.68 km | 53.33 km |
| 79.041 N | 79.045 N | 79.048 N | latitude  | 79.050 N | 79.052 N | 79.053 N |
| 20.802 W | 21.305 W | 21.807 W | longitude | 22.309 W | 22.812 W | 23.314 W |




Data Frame ID: 20120514\_02\_027



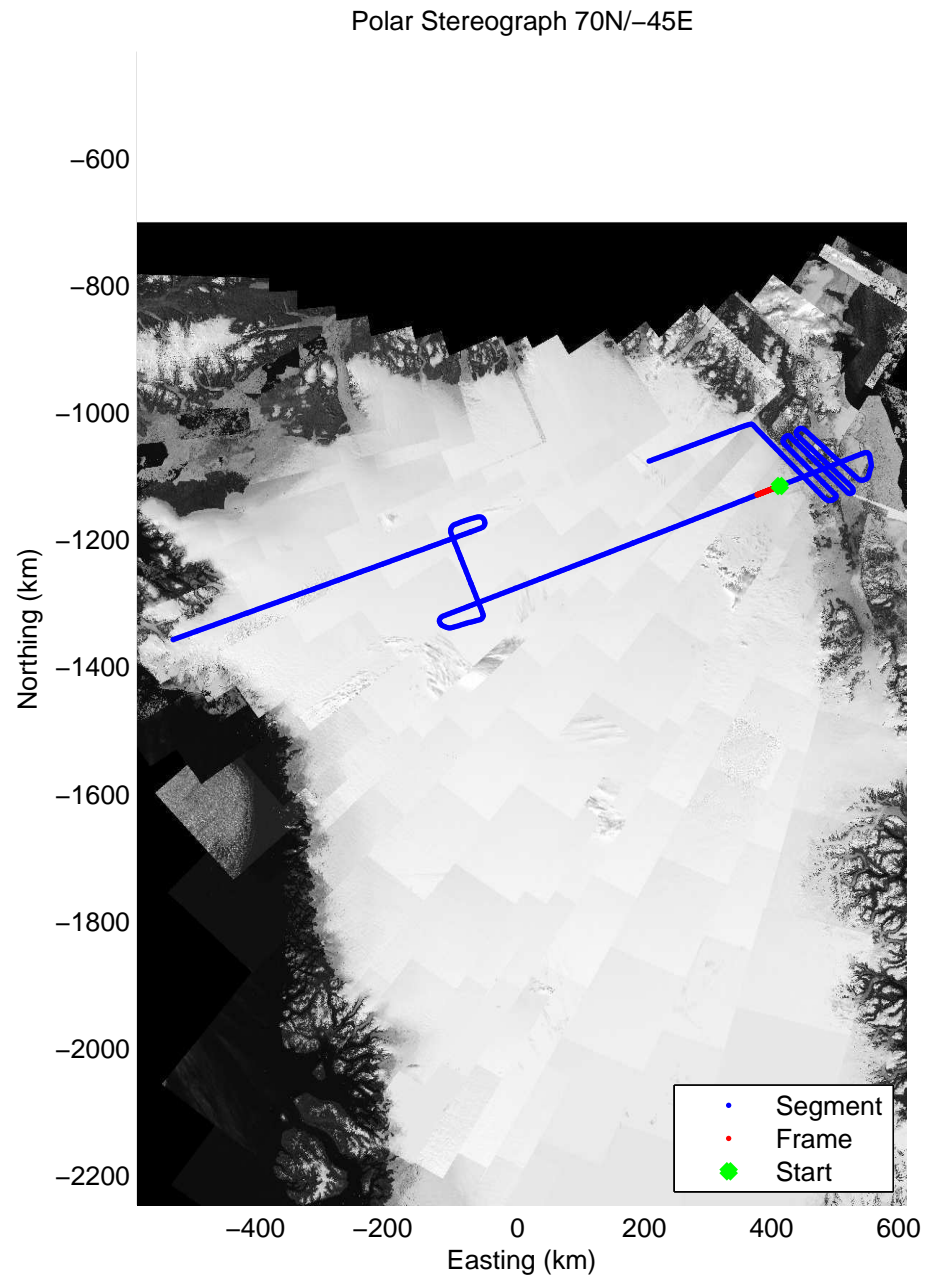
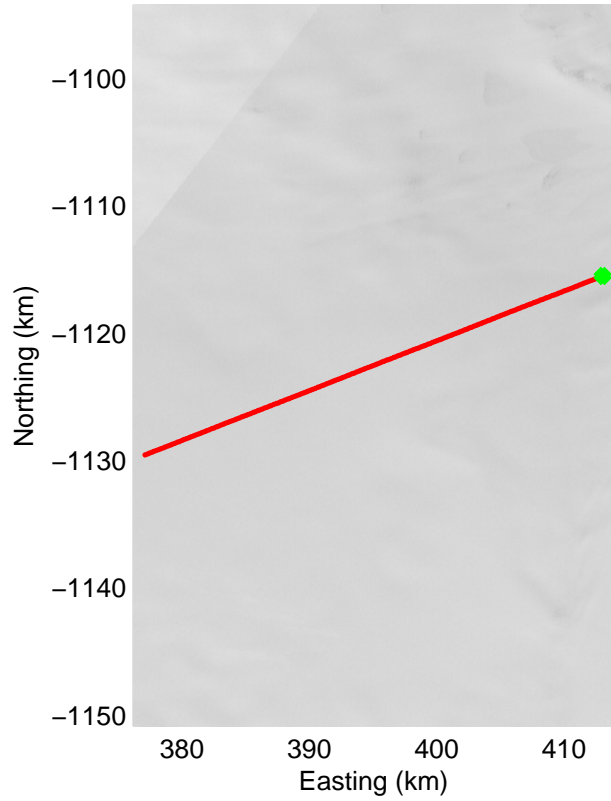
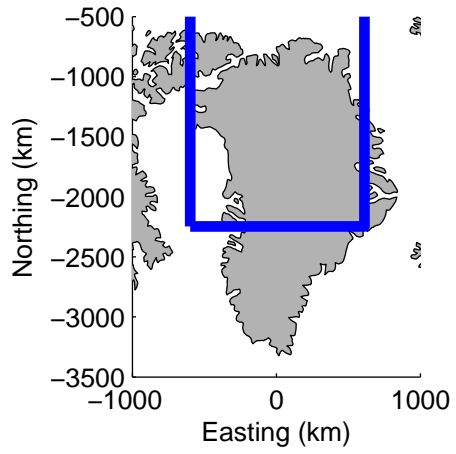
|          |          |          |           |          |          |          |
|----------|----------|----------|-----------|----------|----------|----------|
| 0.00 km  | 6.60 km  | 13.17 km | distance  | 19.74 km | 26.31 km | 32.88 km |
| 79.053 N | 79.053 N | 79.053 N | latitude  | 79.053 N | 79.052 N | 79.051 N |
| 23.223 W | 23.534 W | 23.844 W | longitude | 24.154 W | 24.463 W | 24.773 W |




Data Frame ID: 20120514\_02\_027



|          |          |          |           |          |          |          |
|----------|----------|----------|-----------|----------|----------|----------|
| 0.00 km  | 6.60 km  | 13.17 km | distance  | 19.74 km | 26.31 km | 32.88 km |
| 79.053 N | 79.053 N | 79.053 N | latitude  | 79.053 N | 79.052 N | 79.051 N |
| 23.223 W | 23.534 W | 23.844 W | longitude | 24.154 W | 24.463 W | 24.773 W |




Data Frame ID: 20120514\_02\_028

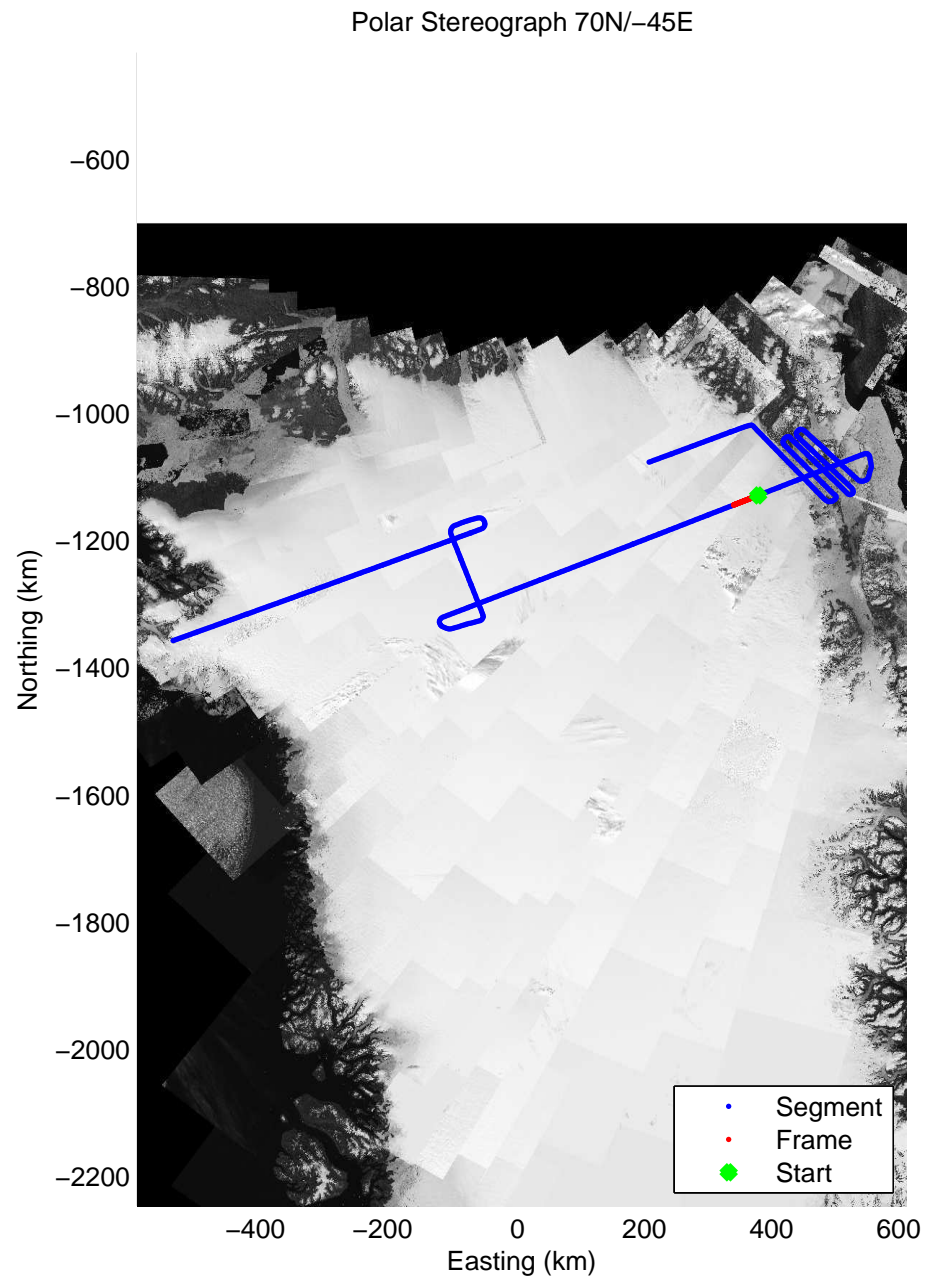
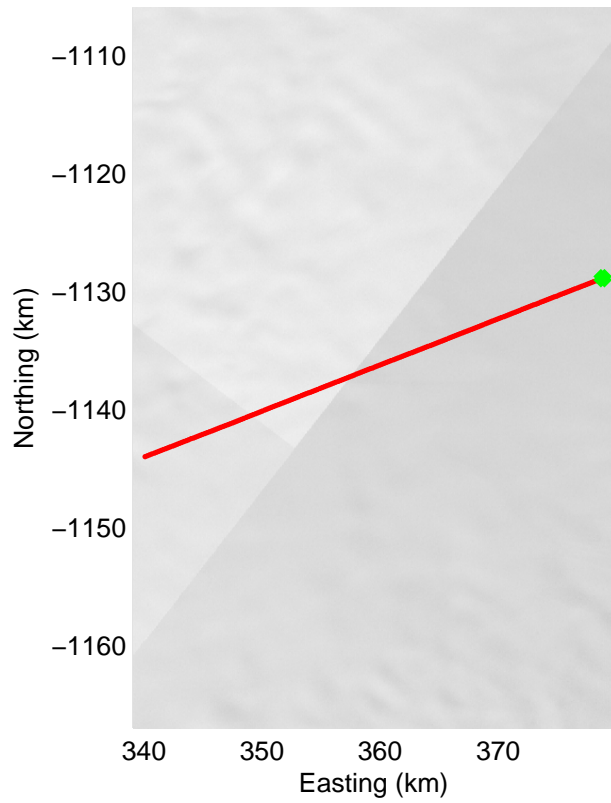
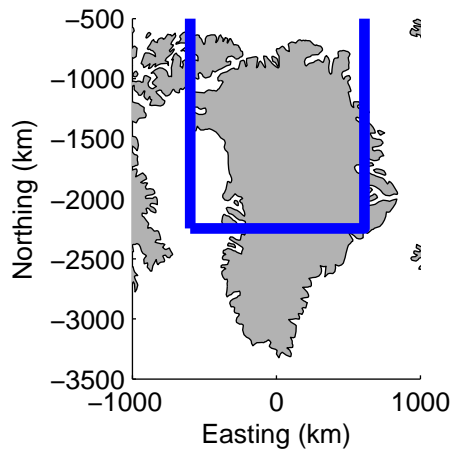


|          |          |          |           |          |          |          |
|----------|----------|----------|-----------|----------|----------|----------|
| 0.00 km  | 7.89 km  | 15.81 km | distance  | 23.70 km | 31.59 km | 39.45 km |
| 79.051 N | 79.050 N | 79.048 N | latitude  | 79.045 N | 79.042 N | 79.039 N |
| 24.682 W | 25.054 W | 25.427 W | longitude | 25.798 W | 26.170 W | 26.539 W |


Data Frame ID: 20120514\_02\_028



|          |          |          |           |          |          |          |
|----------|----------|----------|-----------|----------|----------|----------|
| 0.00 km  | 7.89 km  | 15.81 km | distance  | 23.70 km | 31.59 km | 39.45 km |
| 79.051 N | 79.050 N | 79.048 N | latitude  | 79.045 N | 79.042 N | 79.039 N |
| 24.682 W | 25.054 W | 25.427 W | longitude | 25.798 W | 26.170 W | 26.539 W |




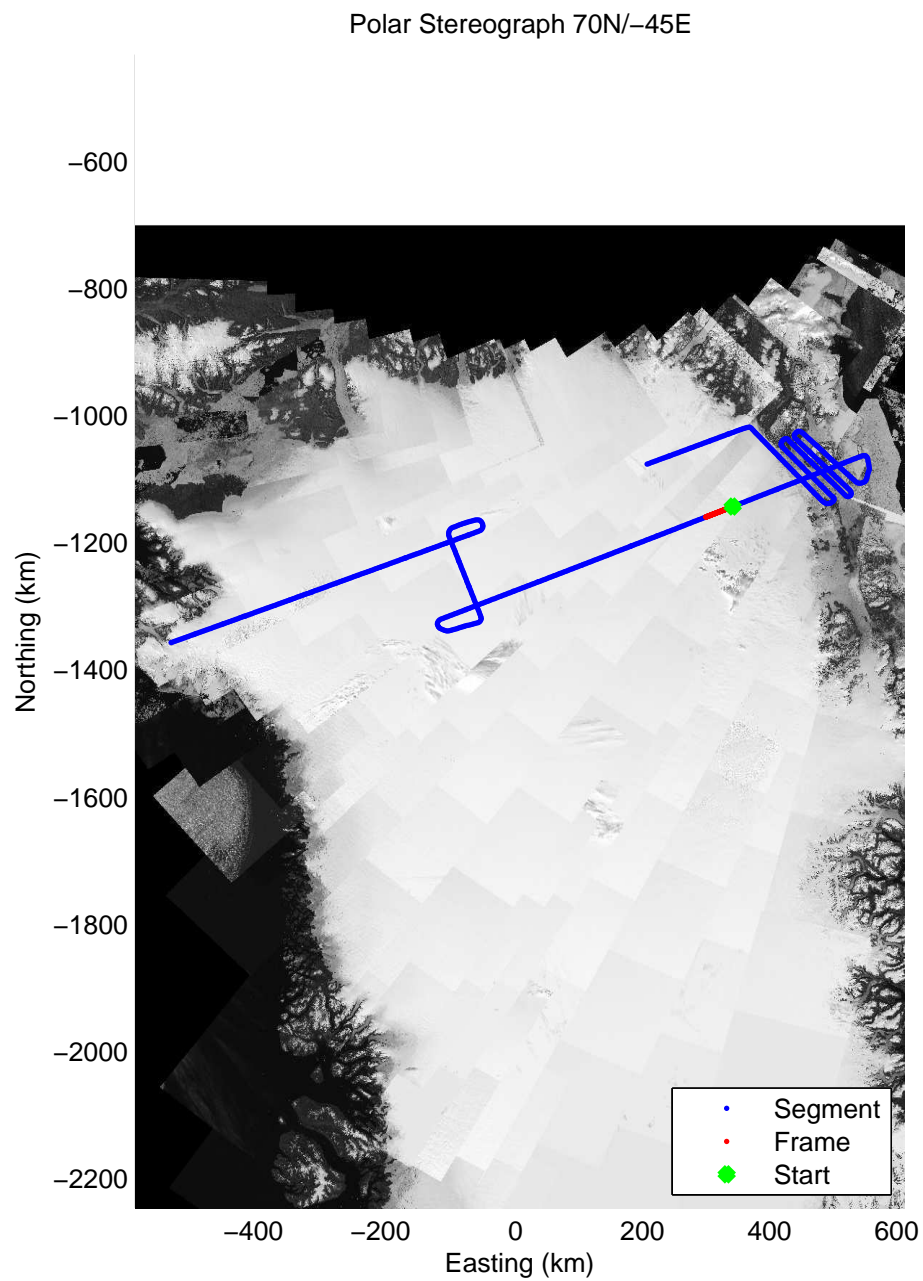
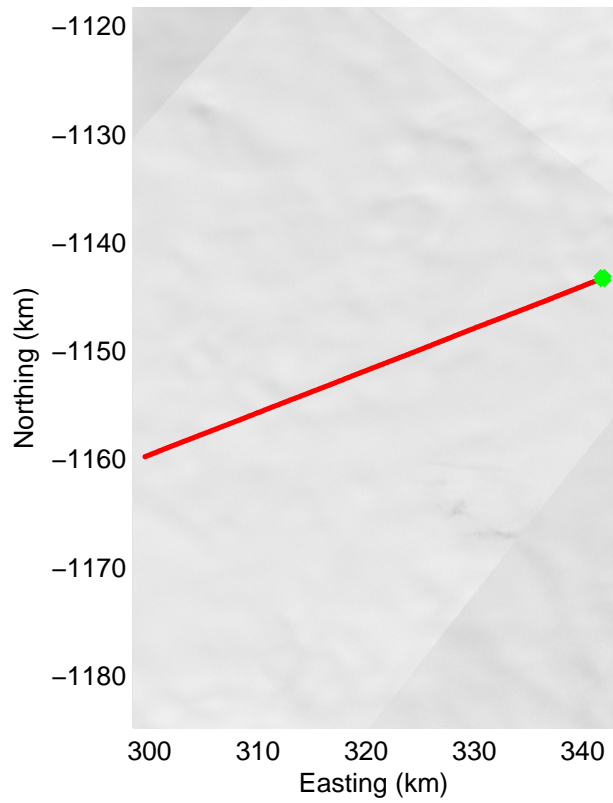
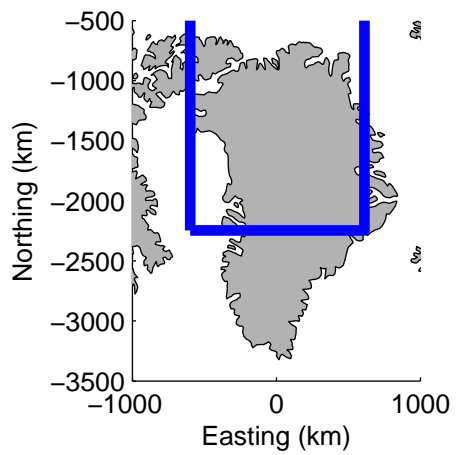
Data Frame ID: 20120514\_02\_029



|          |          |          |           |          |          |          |
|----------|----------|----------|-----------|----------|----------|----------|
| 0.00 km  | 8.52 km  | 17.04 km | distance  | 25.53 km | 34.05 km | 42.54 km |
| 79.040 N | 79.036 N | 79.031 N | latitude  | 79.026 N | 79.021 N | 79.015 N |
| 26.448 W | 26.848 W | 27.249 W | longitude | 27.647 W | 28.046 W | 28.444 W |


Data Frame ID: 20120514\_02\_029








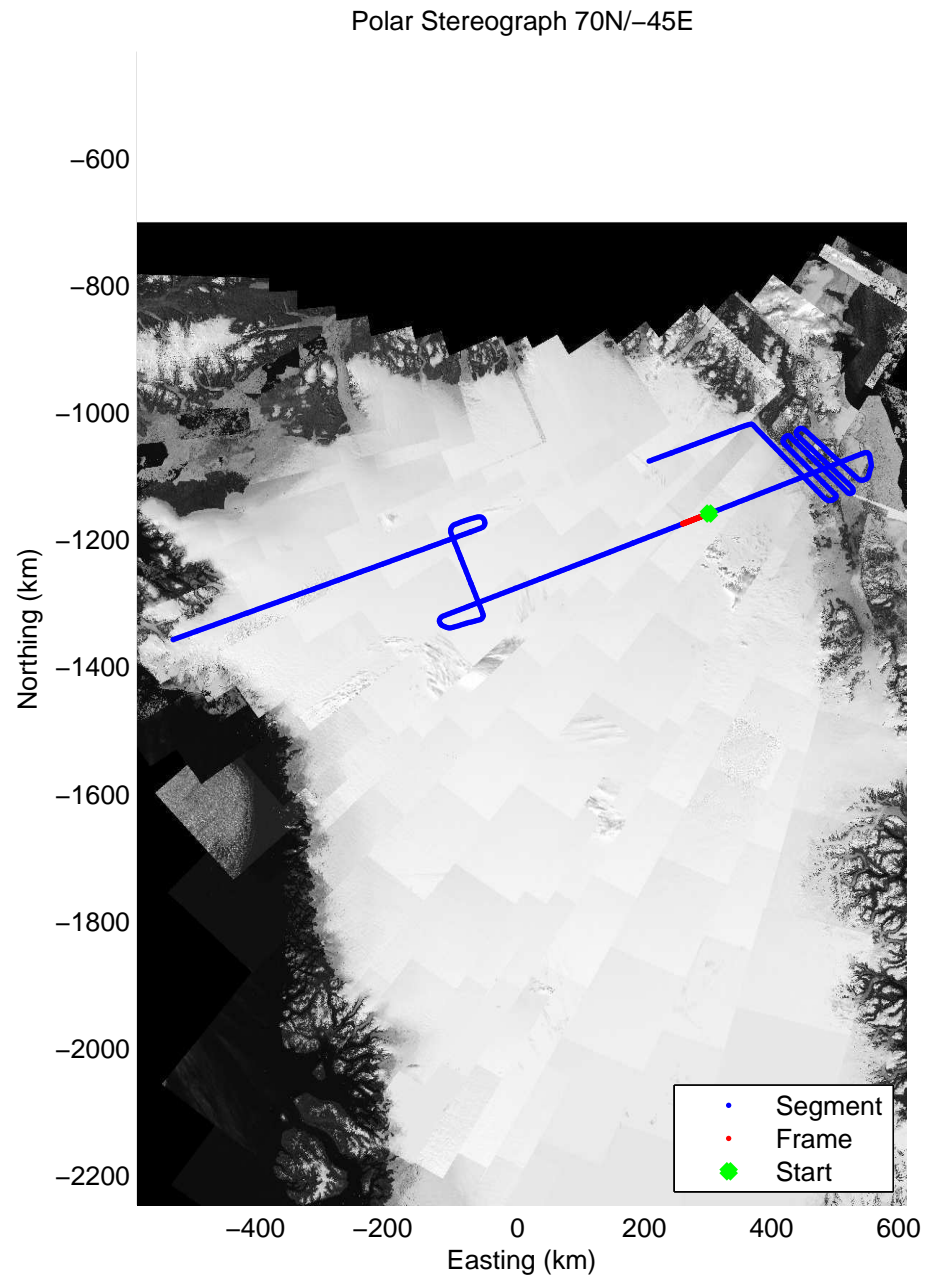
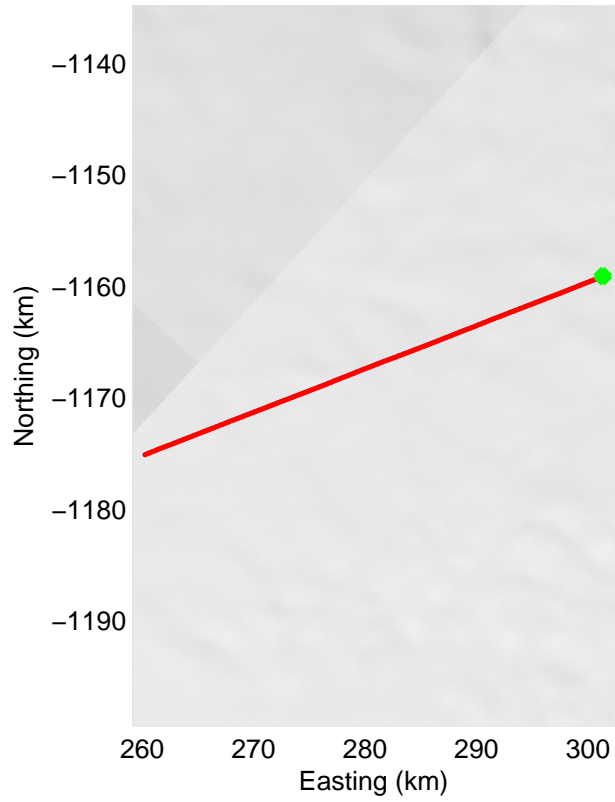
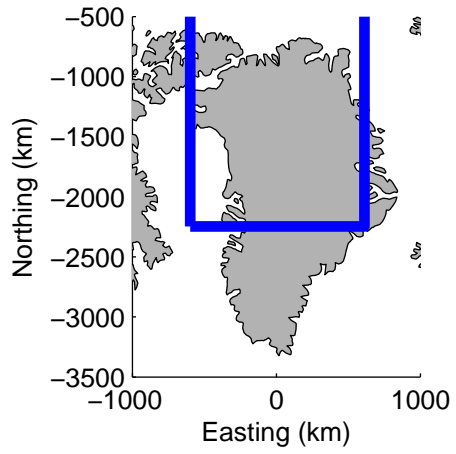
Data Frame ID: 20120514\_02\_030




|          |          |          |           |          |          |          |
|----------|----------|----------|-----------|----------|----------|----------|
| 0.00 km  | 9.30 km  | 18.57 km | distance  | 27.84 km | 37.11 km | 46.38 km |
| 79.016 N | 79.009 N | 79.001 N | latitude  | 78.993 N | 78.984 N | 78.975 N |
| 28.353 W | 28.788 W | 29.222 W | longitude | 29.654 W | 30.086 W | 30.517 W |

Data Frame ID: 20120514\_02\_030






Data Frame ID: 20120514\_02\_031

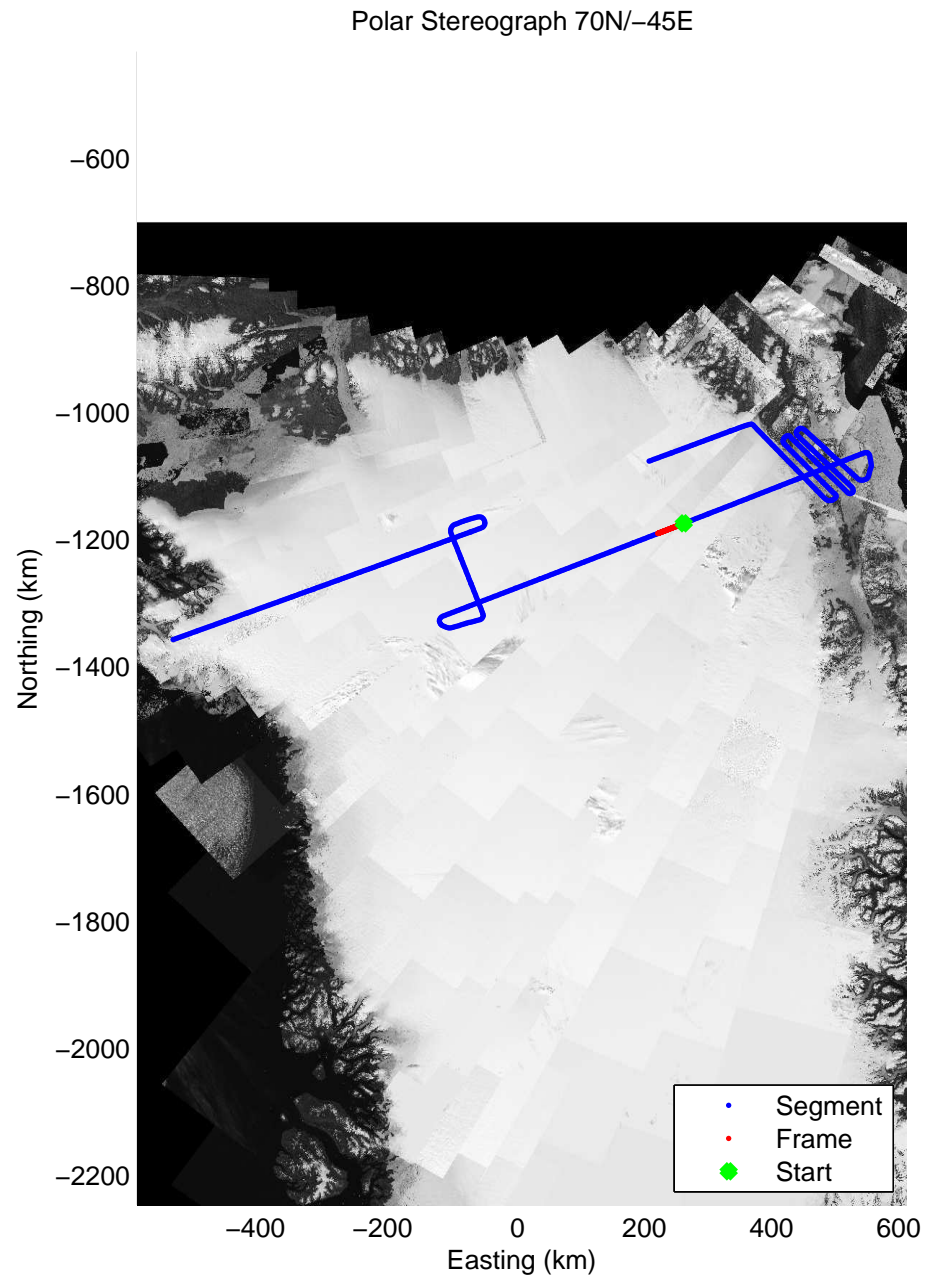
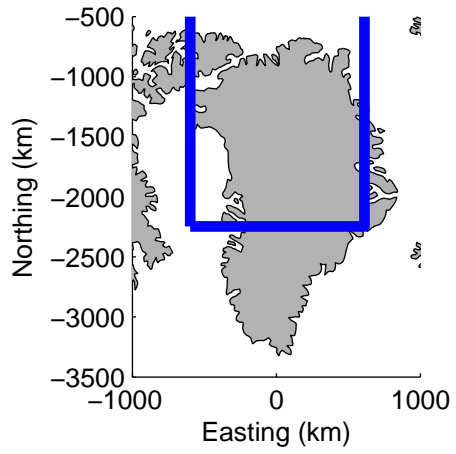


|          |          |          |           |          |          |          |
|----------|----------|----------|-----------|----------|----------|----------|
| 0.00 km  | 9.03 km  | 18.03 km | distance  | 27.03 km | 36.03 km | 45.03 km |
| 78.977 N | 78.967 N | 78.957 N | latitude  | 78.946 N | 78.935 N | 78.923 N |
| 30.428 W | 30.848 W | 31.265 W | longitude | 31.681 W | 32.097 W | 32.512 W |


Data Frame ID: 20120514\_02\_031



|          |          |          |           |          |          |          |
|----------|----------|----------|-----------|----------|----------|----------|
| 0.00 km  | 9.03 km  | 18.03 km | distance  | 27.03 km | 36.03 km | 45.03 km |
| 78.977 N | 78.967 N | 78.957 N | latitude  | 78.946 N | 78.935 N | 78.923 N |
| 30.428 W | 30.848 W | 31.265 W | longitude | 31.681 W | 32.097 W | 32.512 W |




Data Frame ID: 20120514\_02\_032

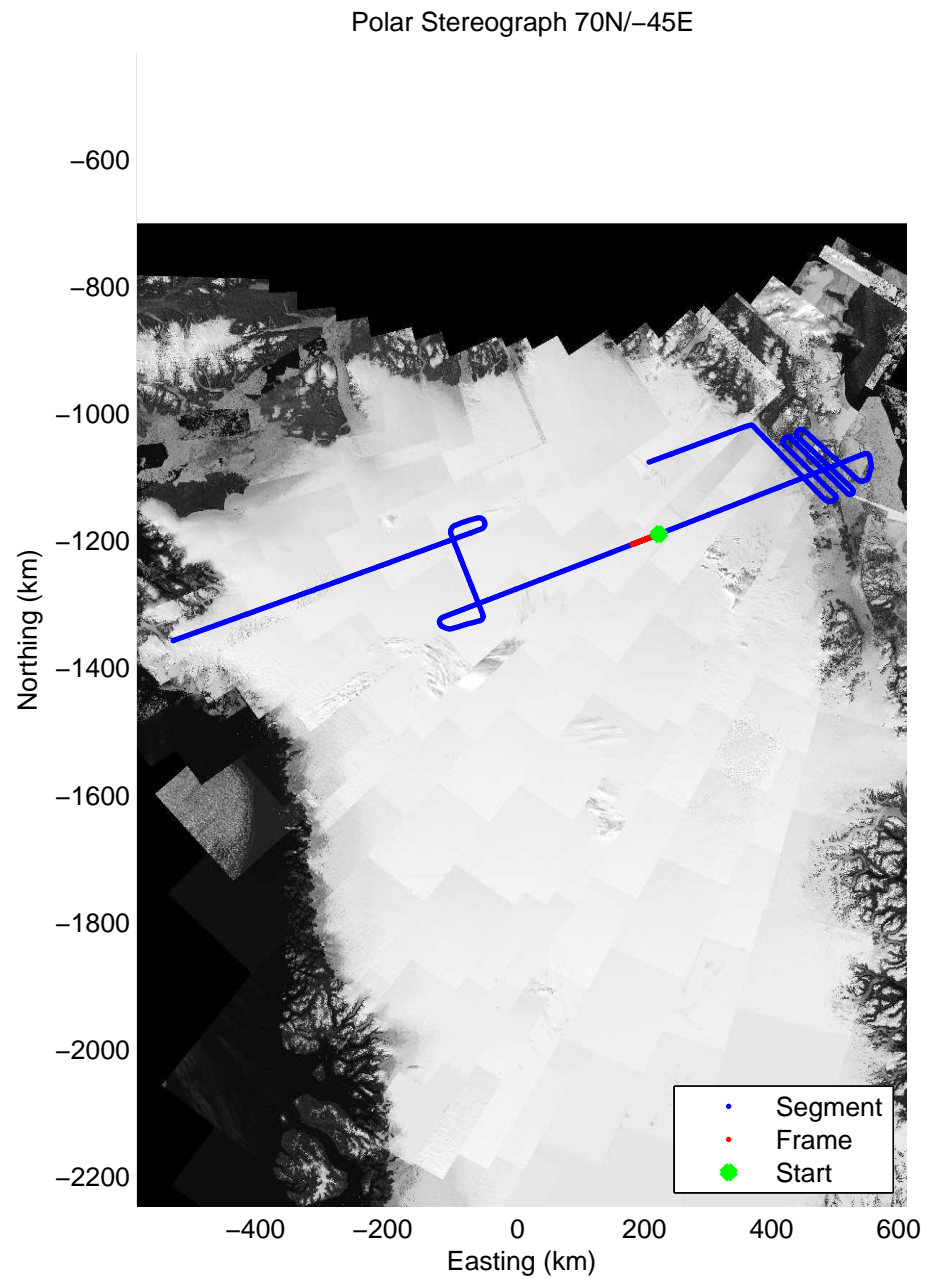
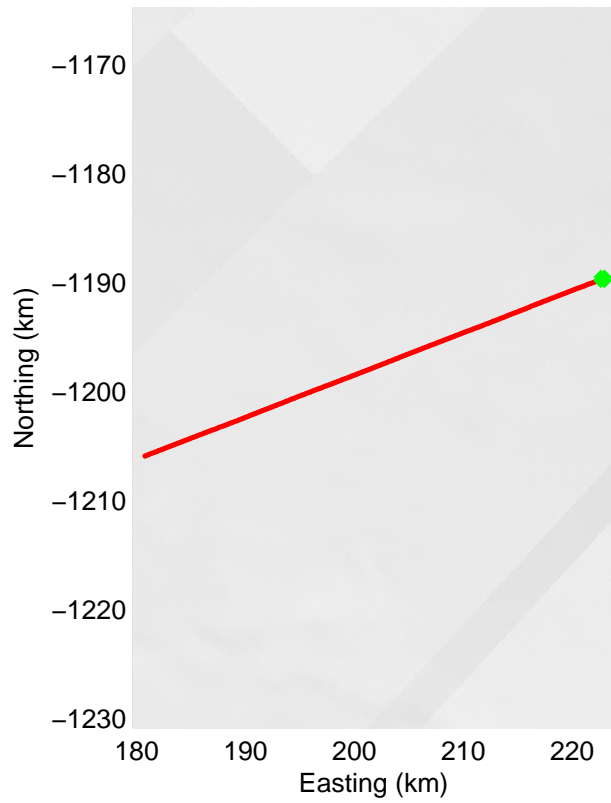
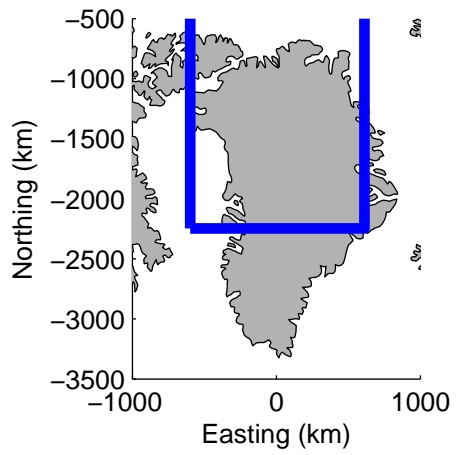


|          |          |          |           |          |          |          |
|----------|----------|----------|-----------|----------|----------|----------|
| 0.00 km  | 9.00 km  | 17.97 km | distance  | 26.97 km | 35.94 km | 44.91 km |
| 78.925 N | 78.913 N | 78.900 N | latitude  | 78.886 N | 78.872 N | 78.858 N |
| 32.423 W | 32.838 W | 33.249 W | longitude | 33.661 W | 34.072 W | 34.480 W |


Data Frame ID: 20120514\_02\_032








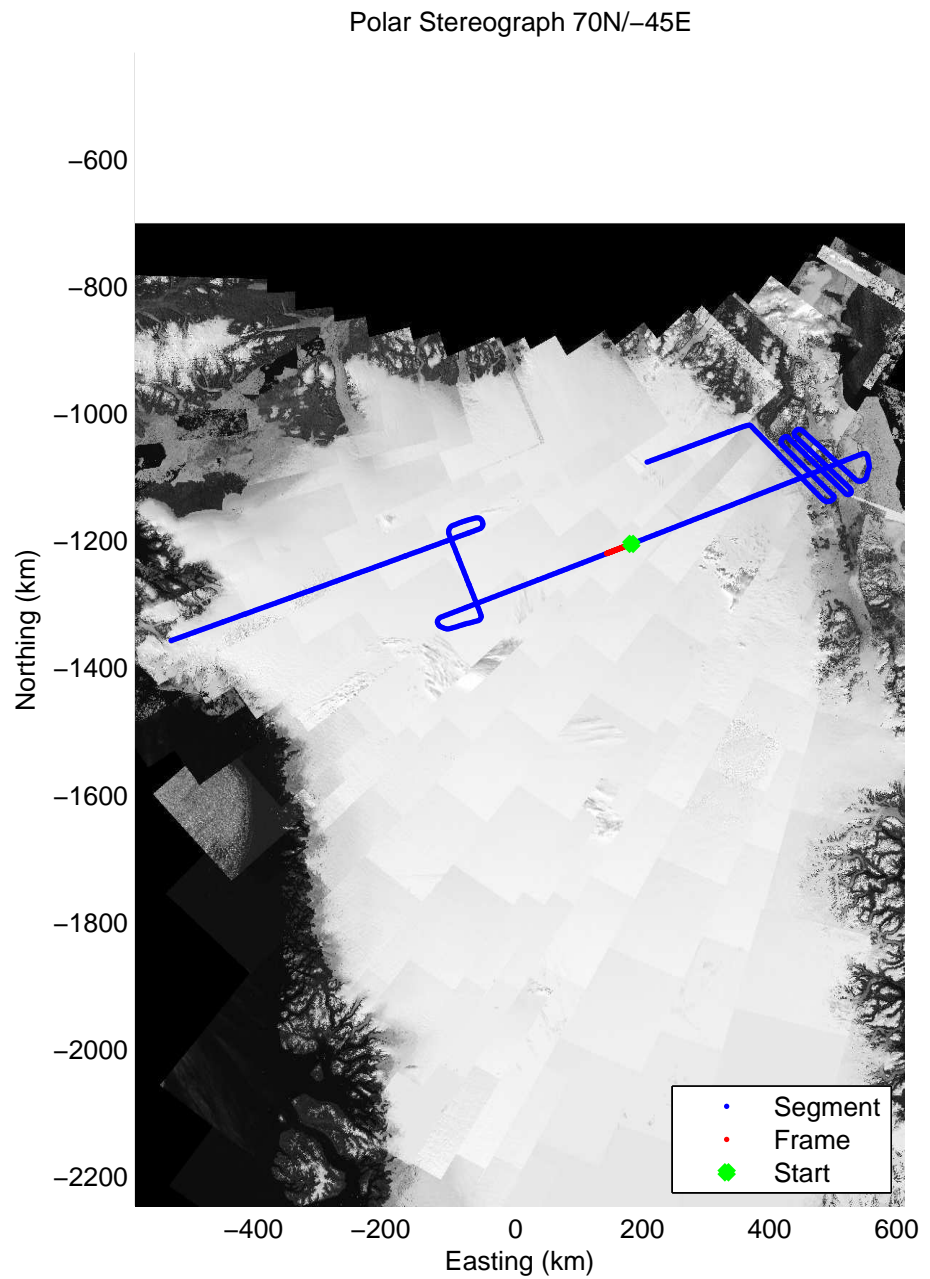
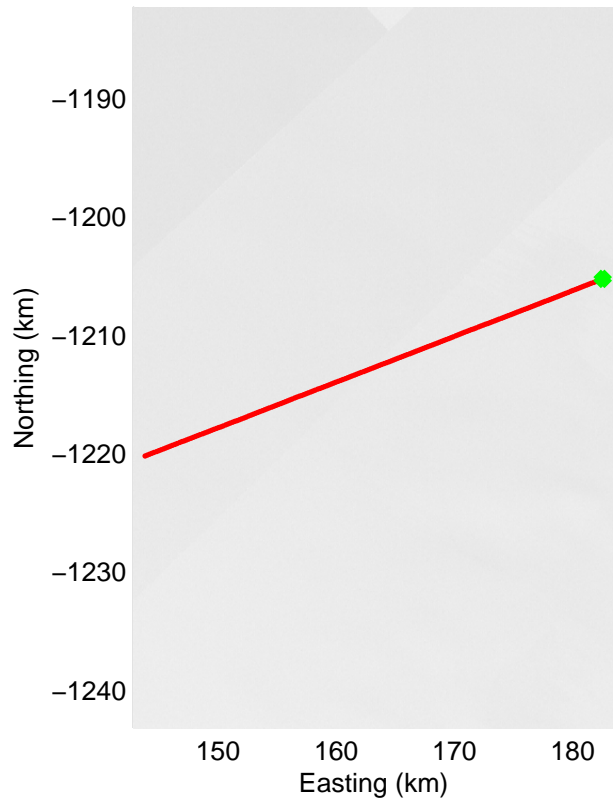
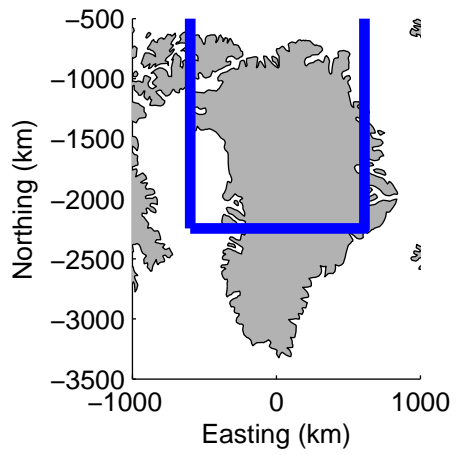
Data Frame ID: 20120514\_02\_033




|          |          |          |           |          |          |          |
|----------|----------|----------|-----------|----------|----------|----------|
| 0.00 km  | 9.21 km  | 18.45 km | distance  | 27.63 km | 36.84 km | 46.05 km |
| 78.861 N | 78.845 N | 78.829 N | latitude  | 78.813 N | 78.795 N | 78.778 N |
| 34.392 W | 34.811 W | 35.230 W | longitude | 35.645 W | 36.060 W | 36.475 W |

Data Frame ID: 20120514\_02\_033






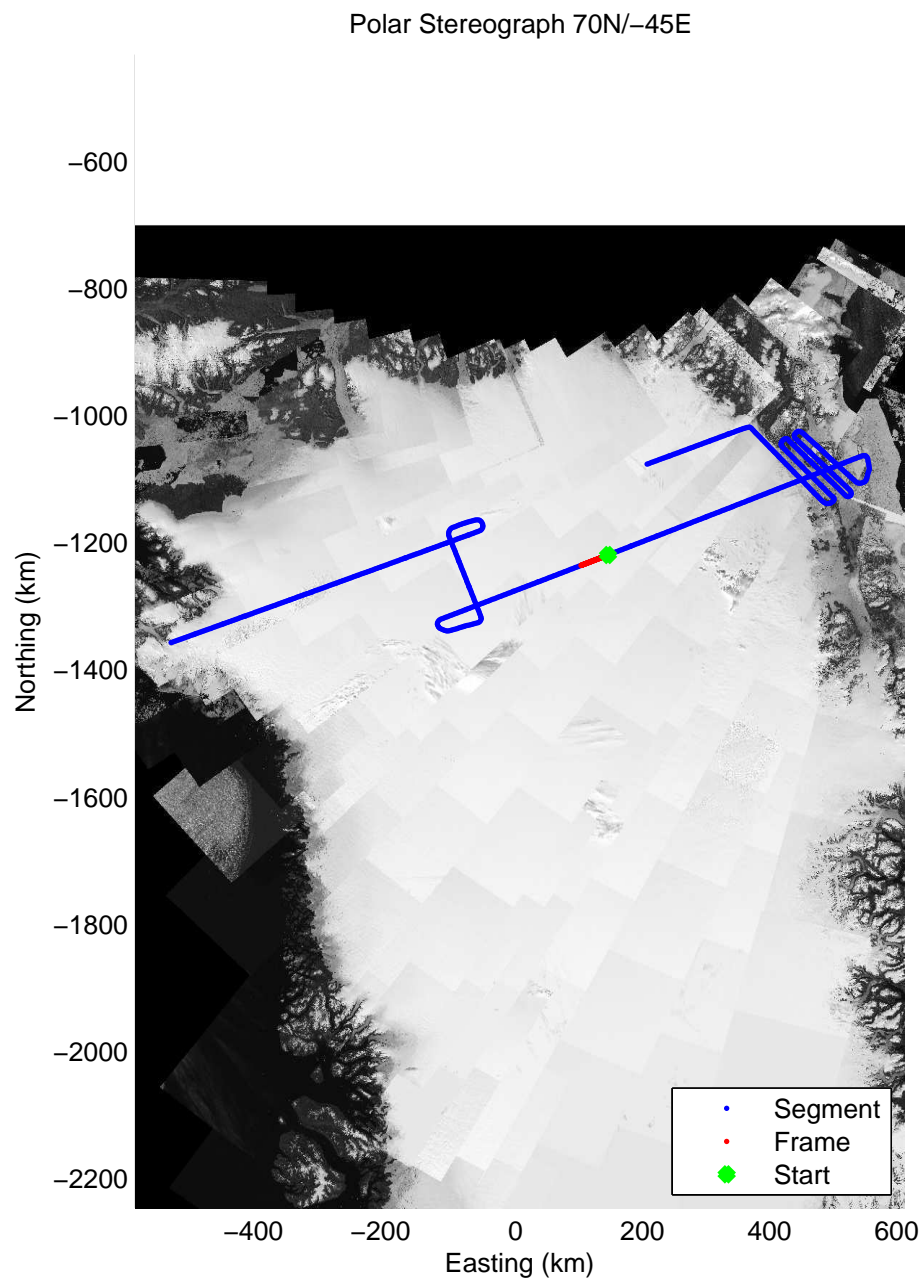
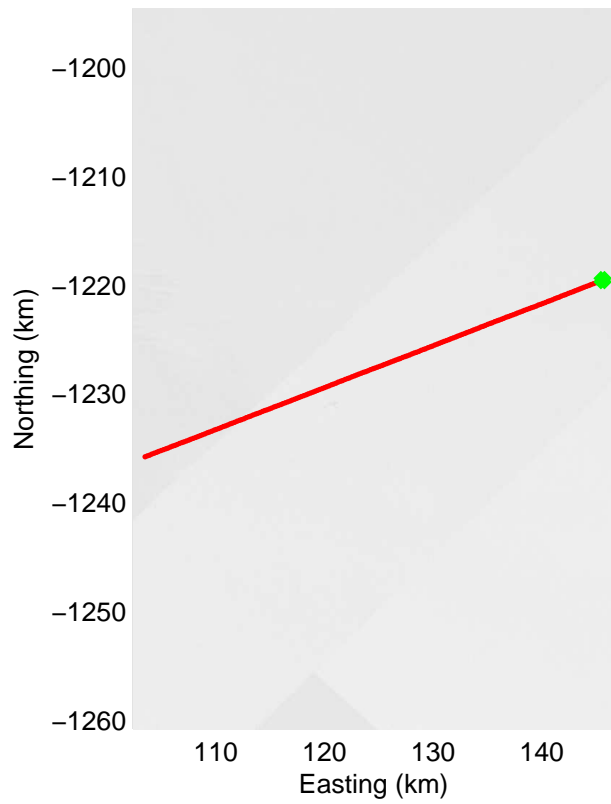
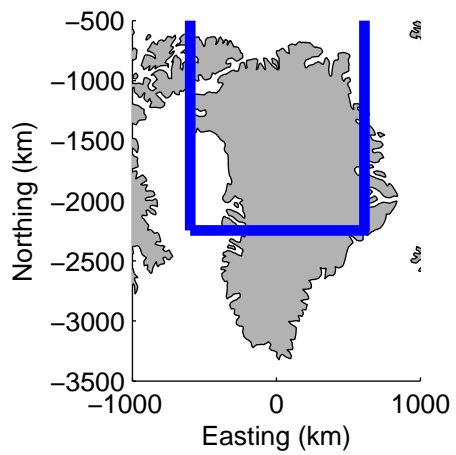
Data Frame ID: 20120514\_02\_034




Data Frame ID: 20120514\_02\_034



|          |          |          |           |          |          |          |
|----------|----------|----------|-----------|----------|----------|----------|
| 0.00 km  | 8.49 km  | 16.98 km | distance  | 25.44 km | 33.93 km | 42.39 km |
| 78.782 N | 78.765 N | 78.747 N | latitude  | 78.730 N | 78.712 N | 78.693 N |
| 36.388 W | 36.769 W | 37.148 W | longitude | 37.525 W | 37.902 W | 38.277 W |

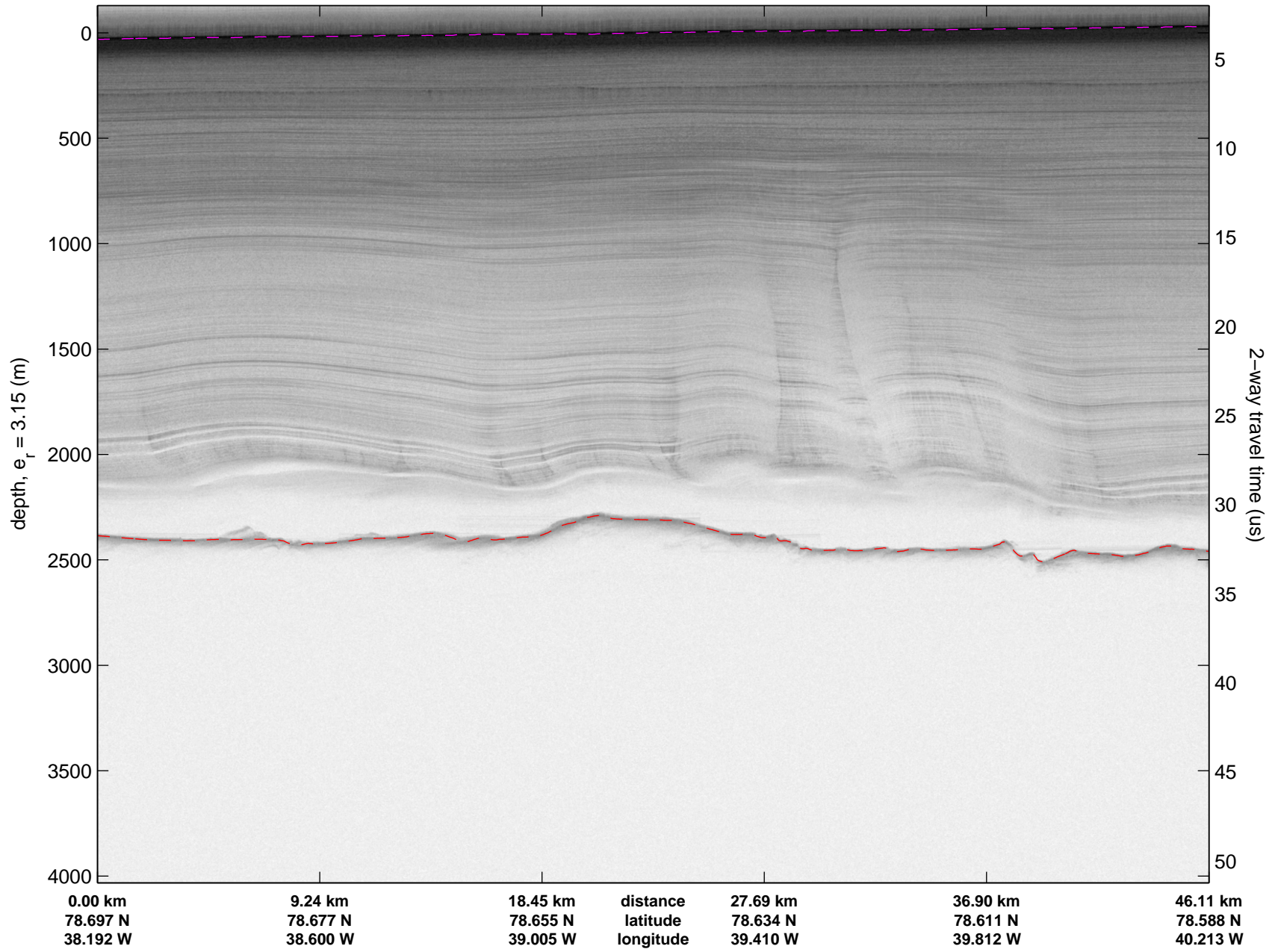


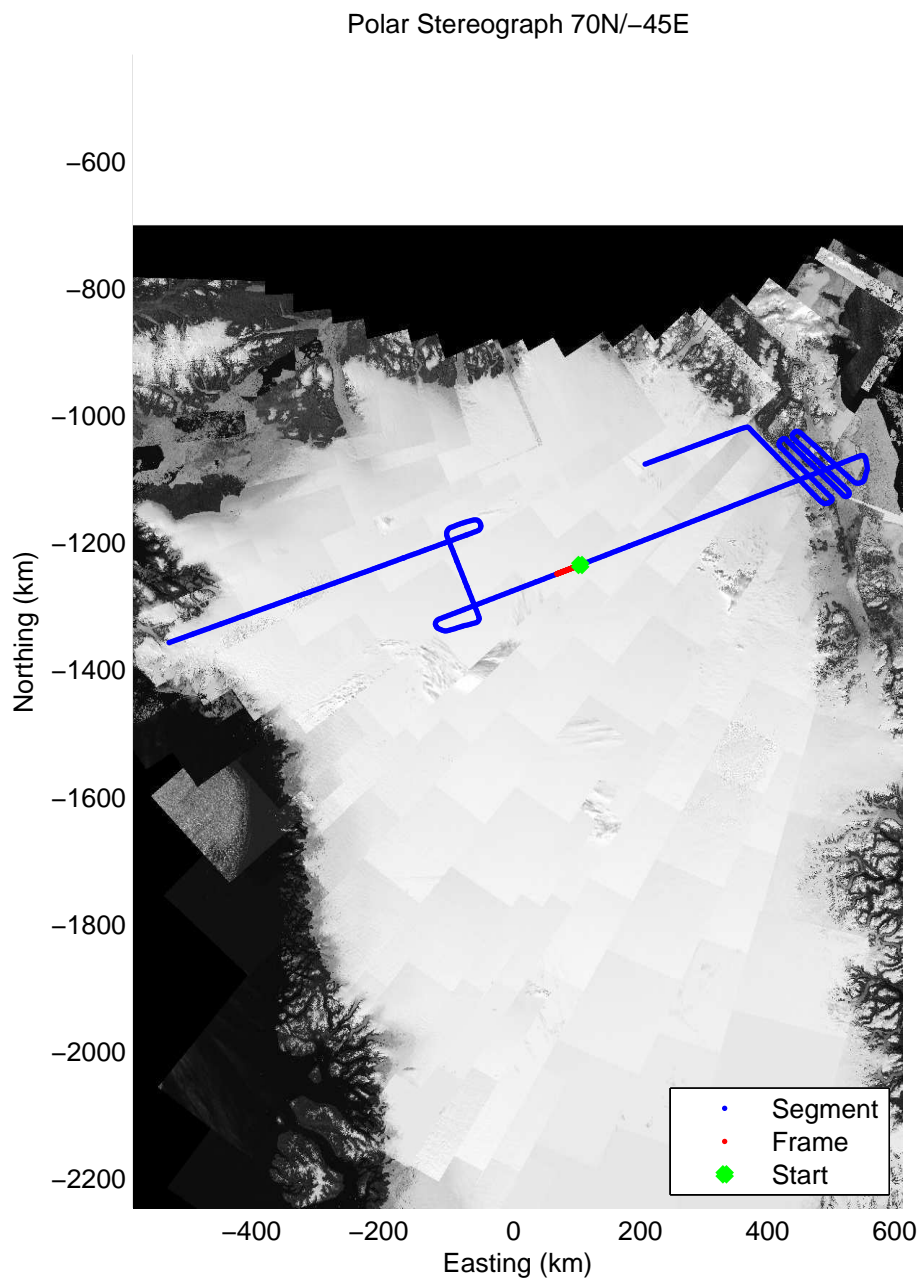
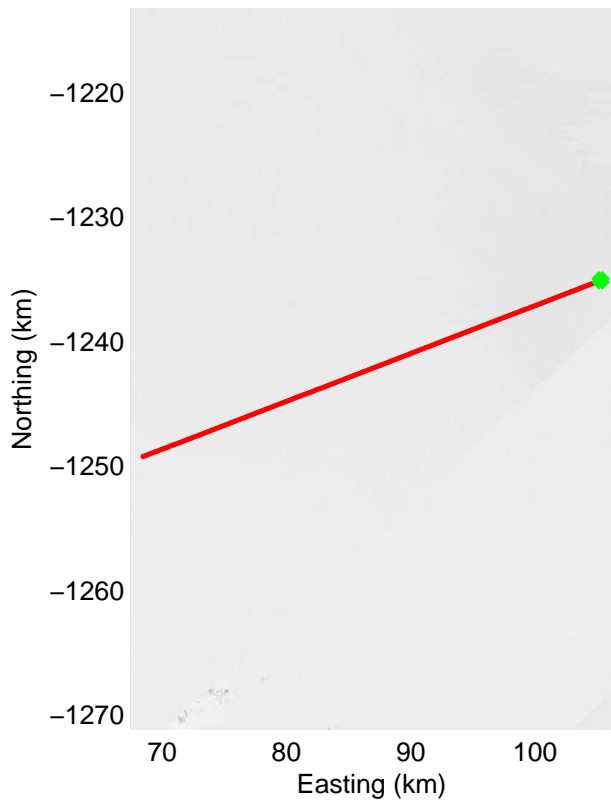
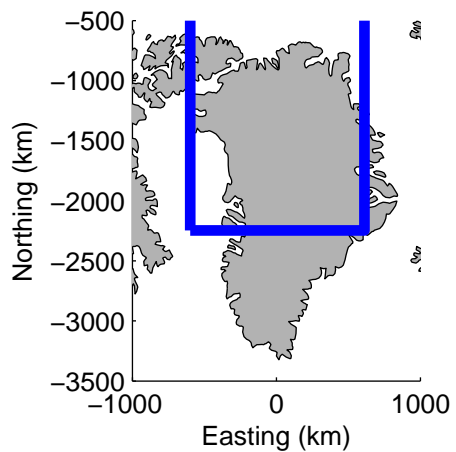
Data Frame ID: 20120514\_02\_035






Data Frame ID: 20120514\_02\_035




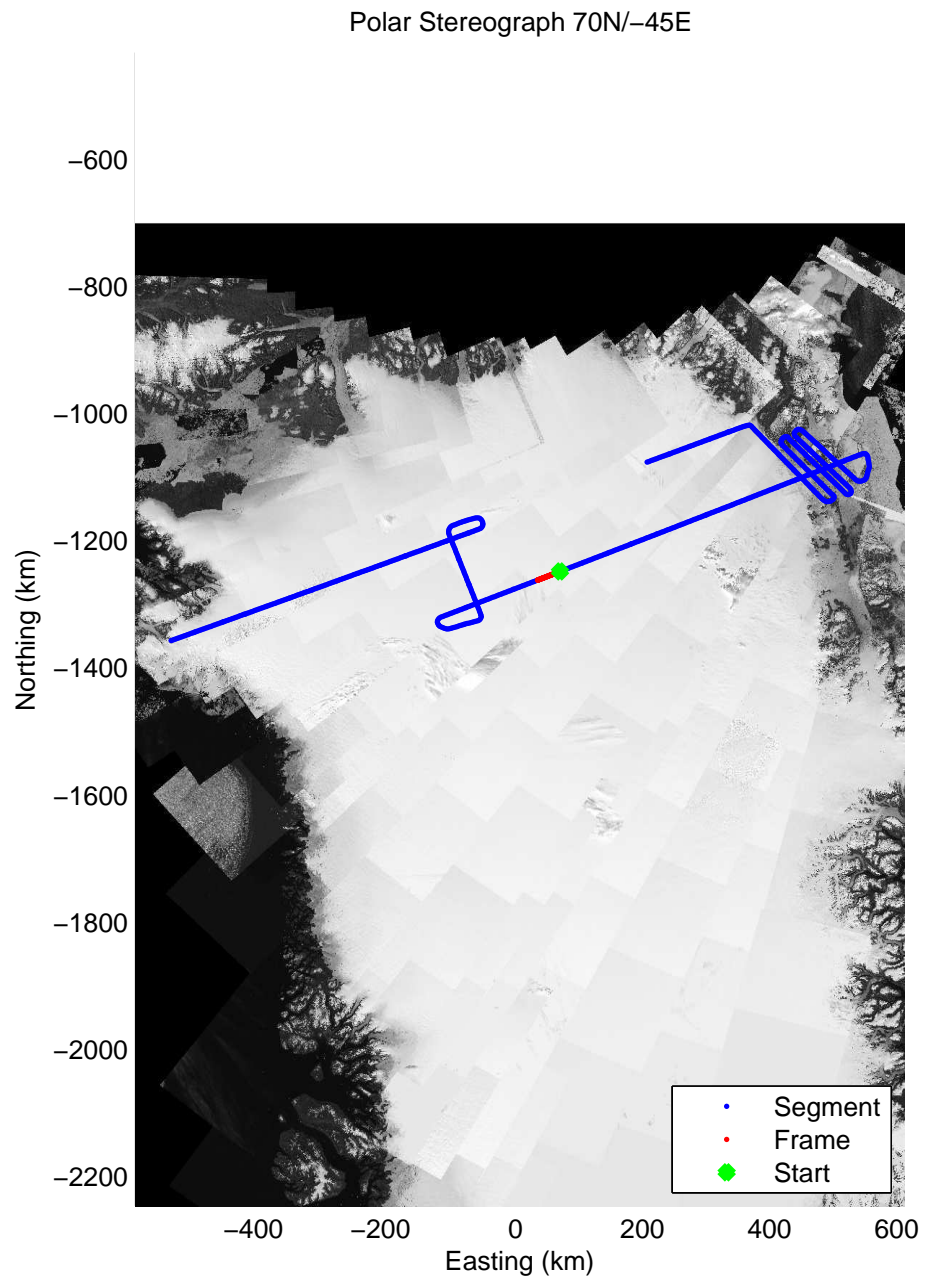
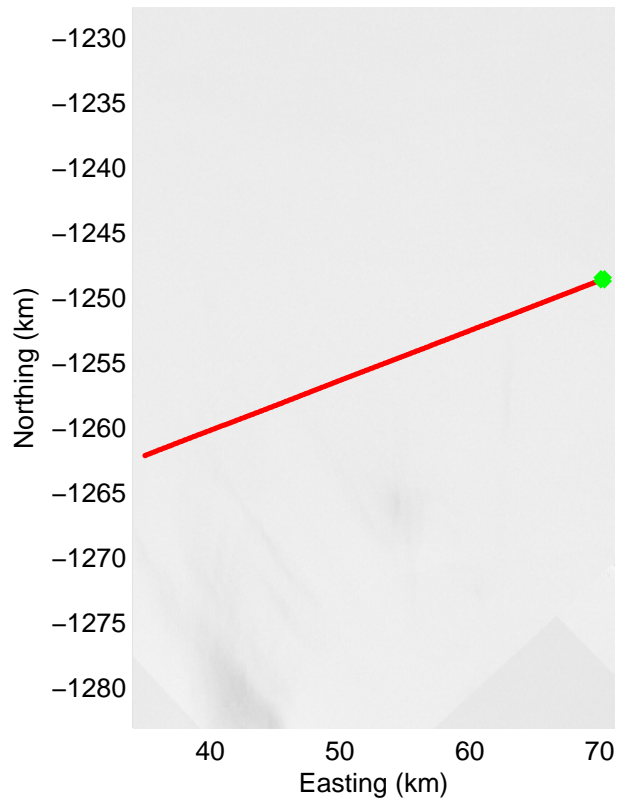
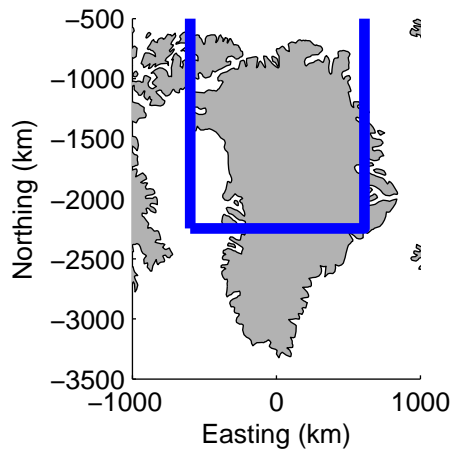


Data Frame ID: 20120514\_02\_036




Data Frame ID: 20120514\_02\_036

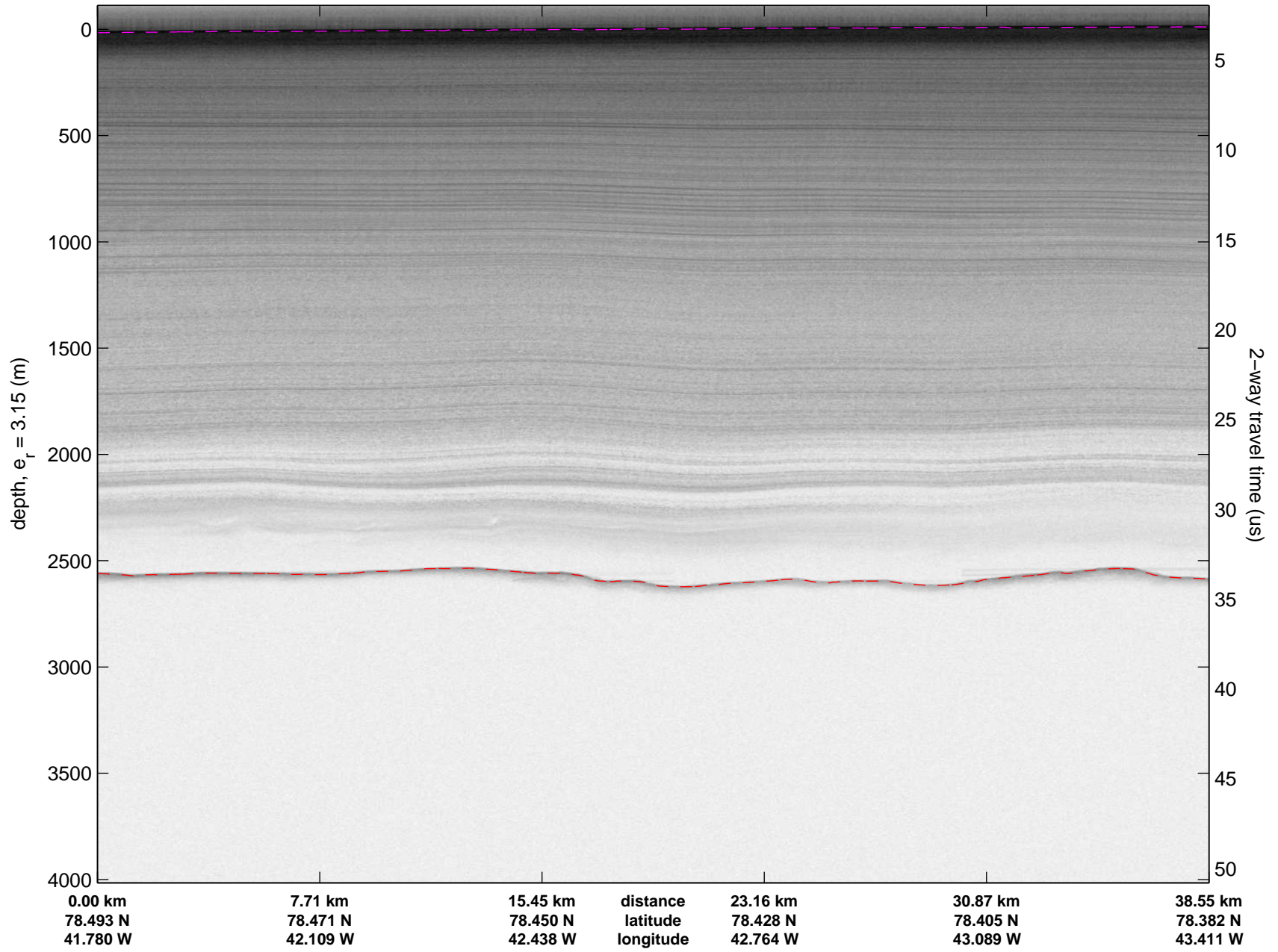


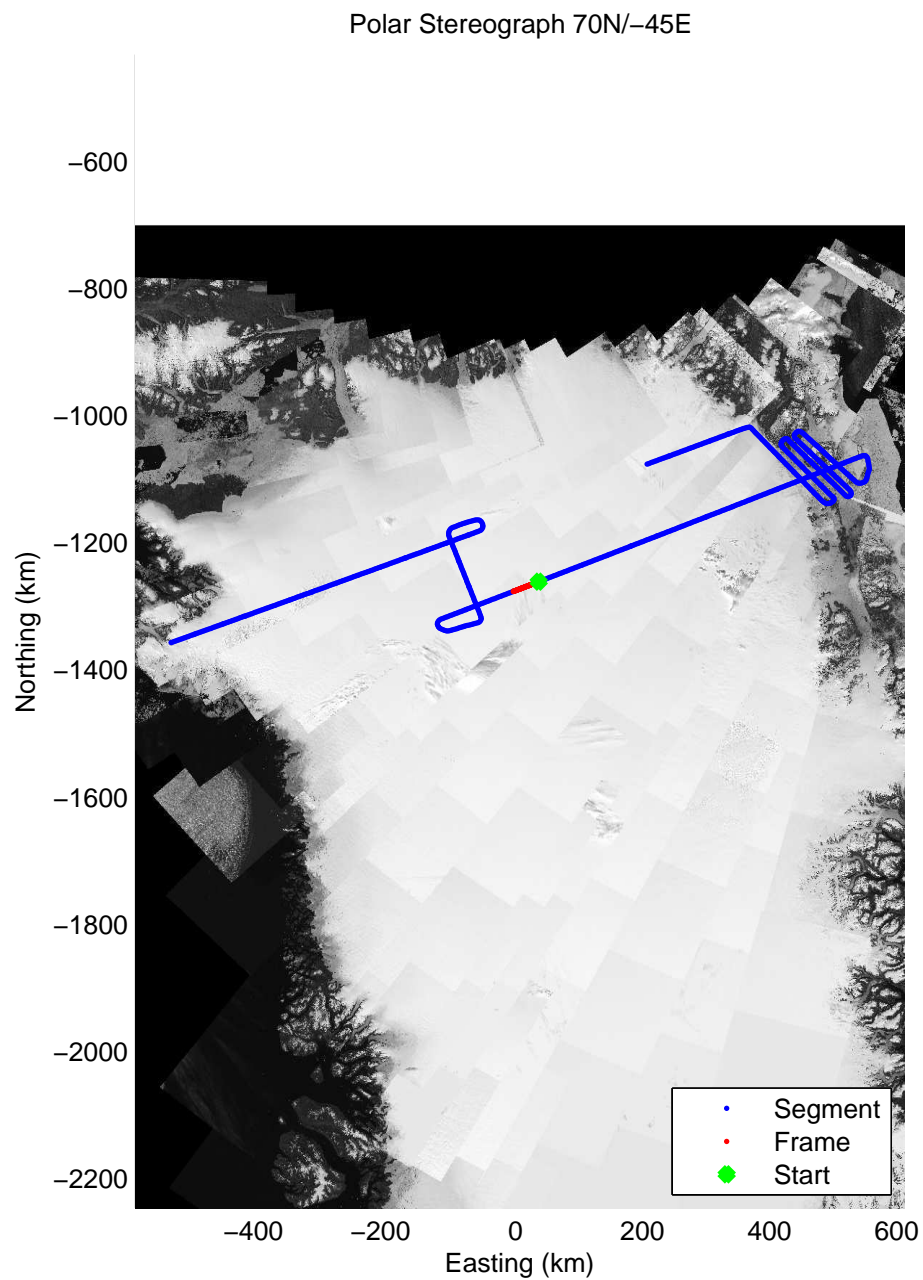
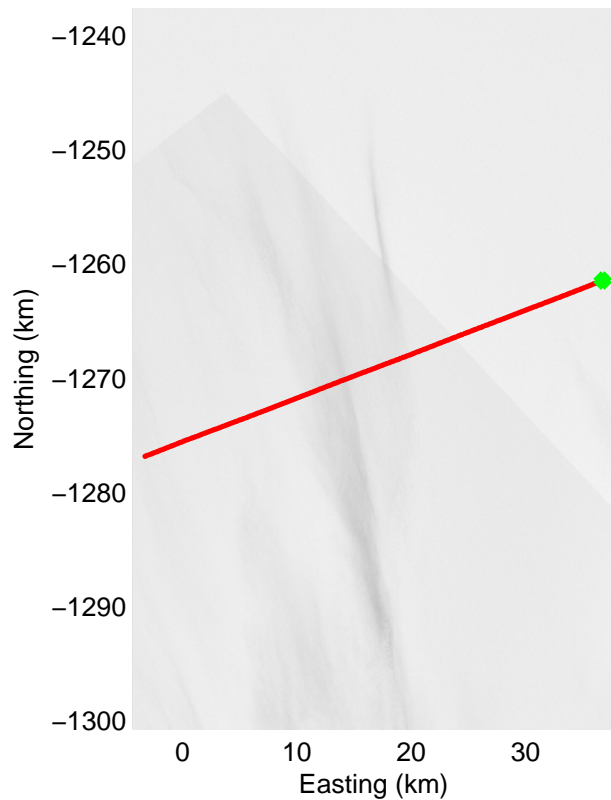
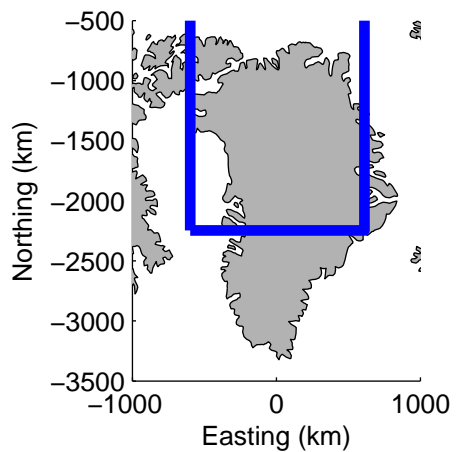


Data Frame ID: 20120514\_02\_037




Data Frame ID: 20120514\_02\_037



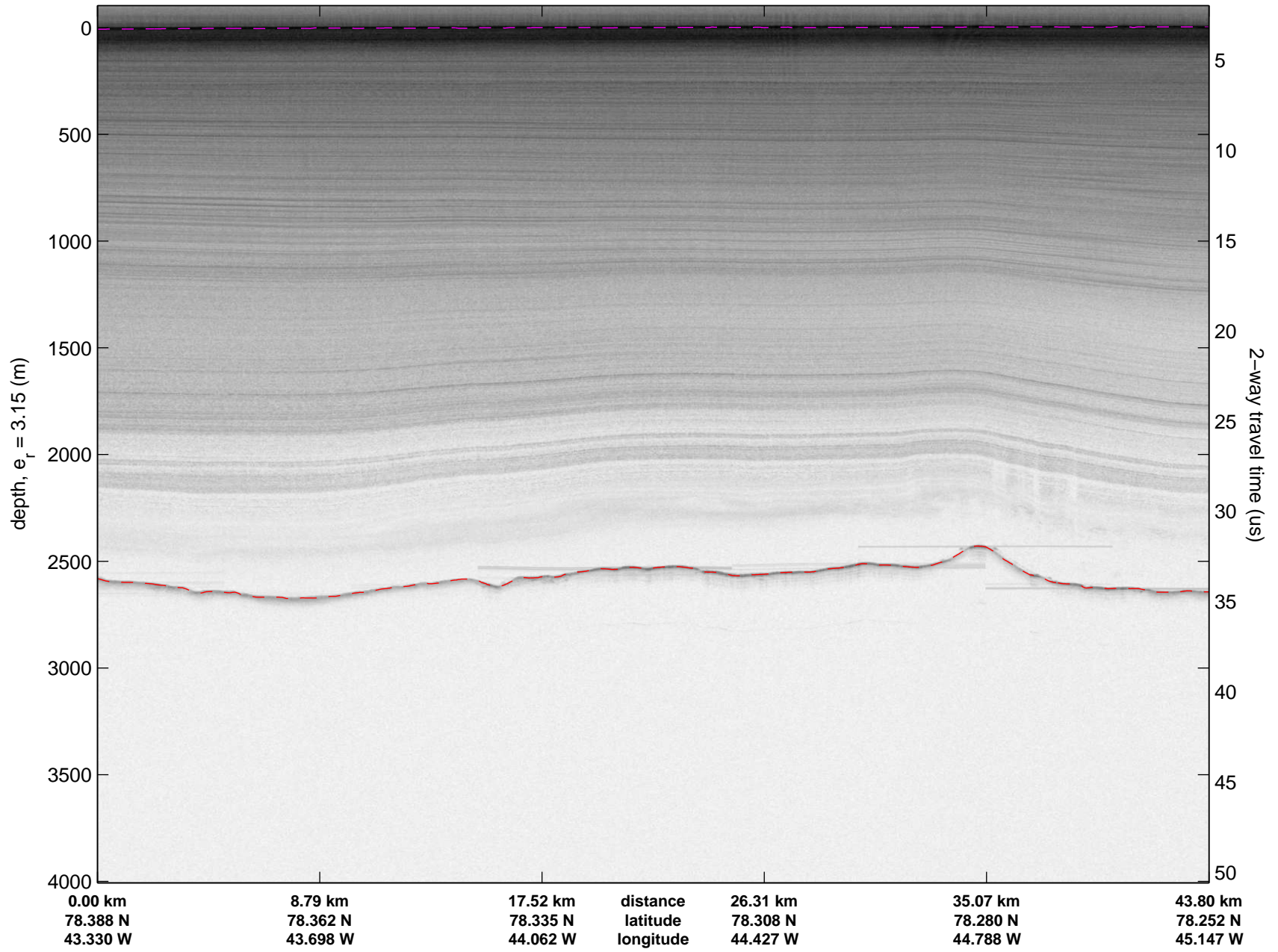


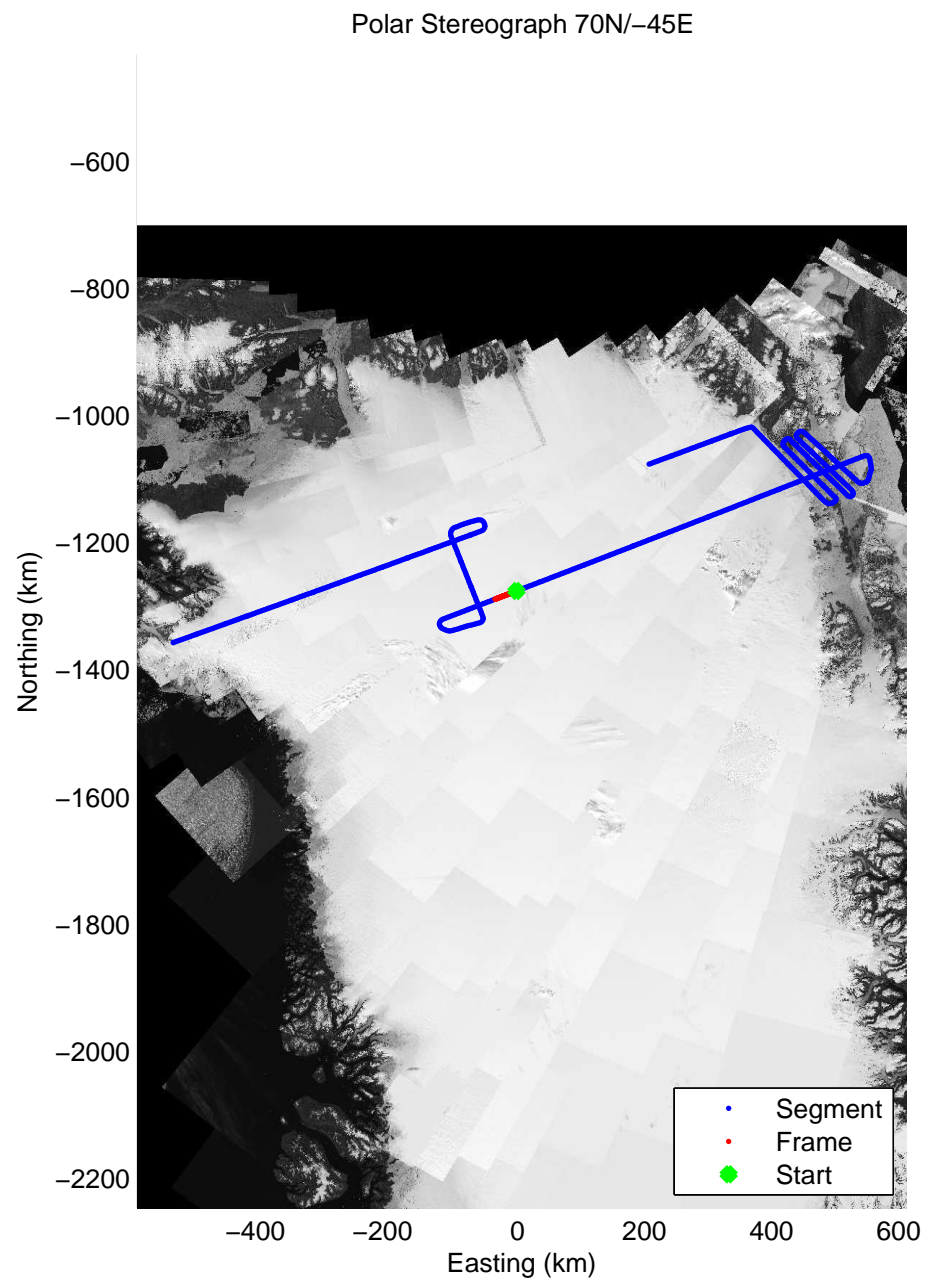
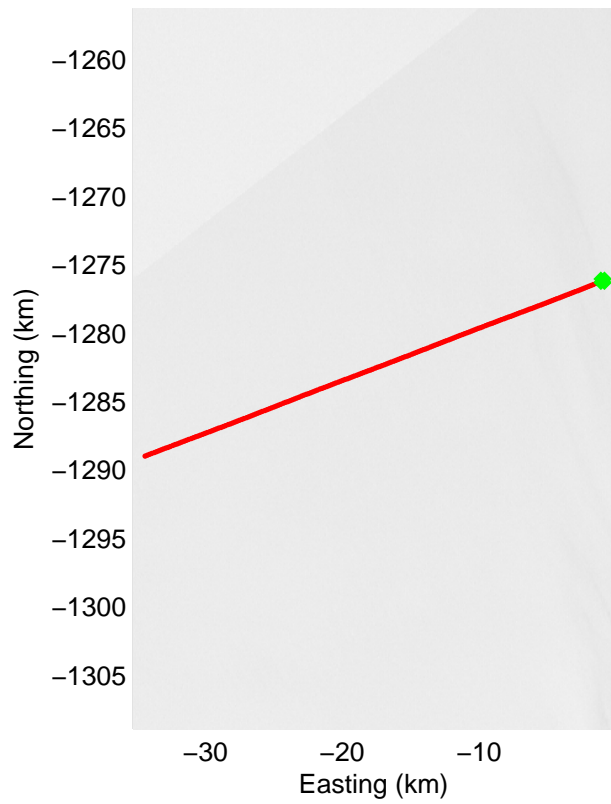
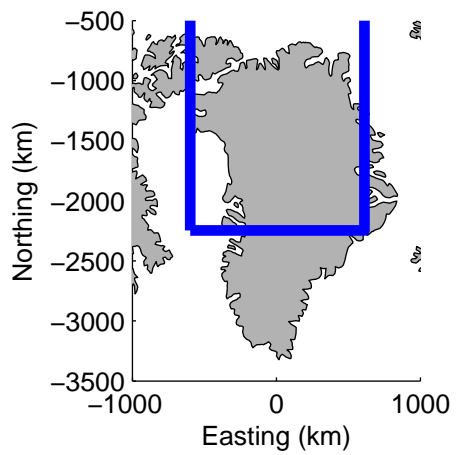


Data Frame ID: 20120514\_02\_038




Data Frame ID: 20120514\_02\_038



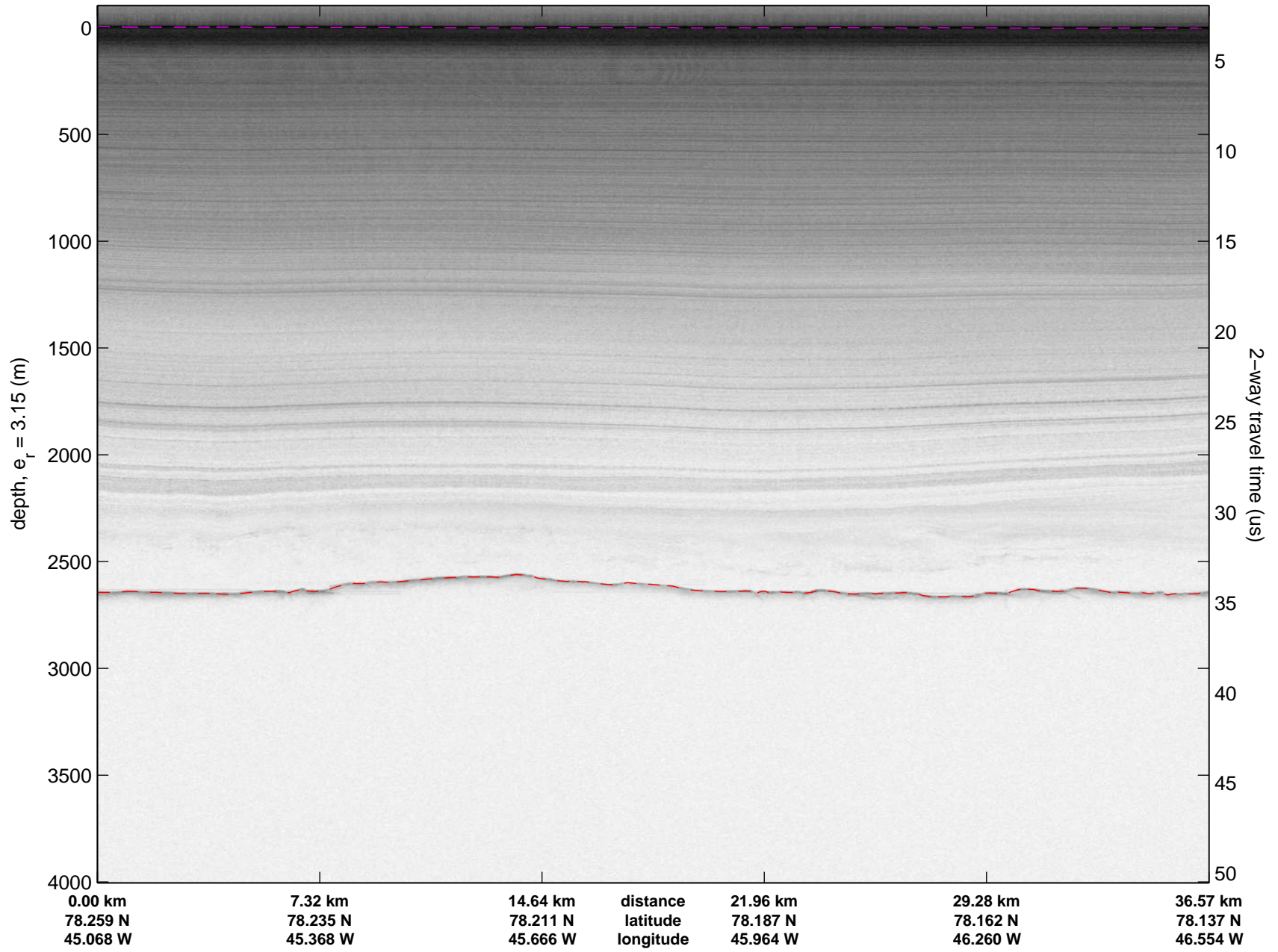


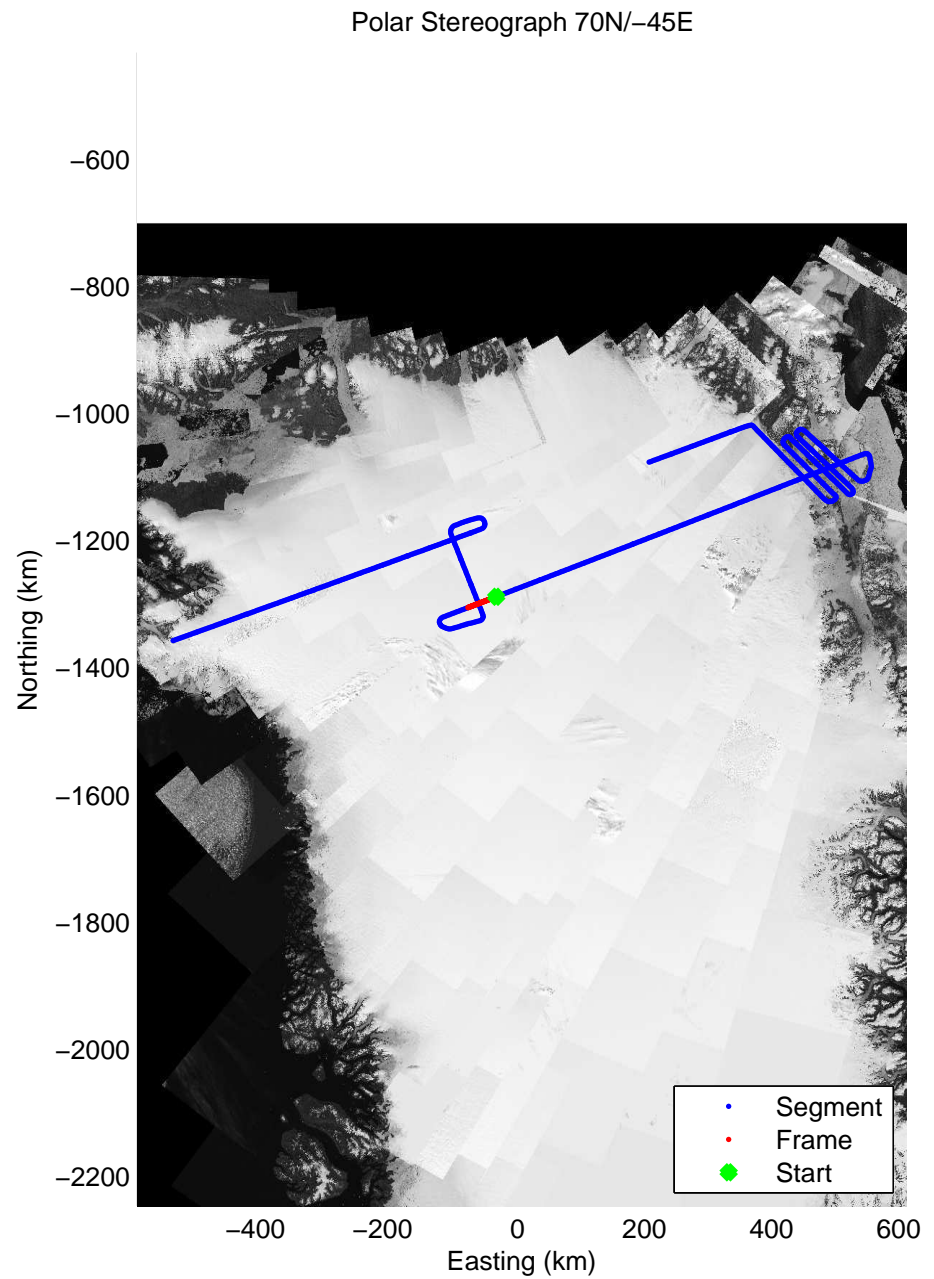
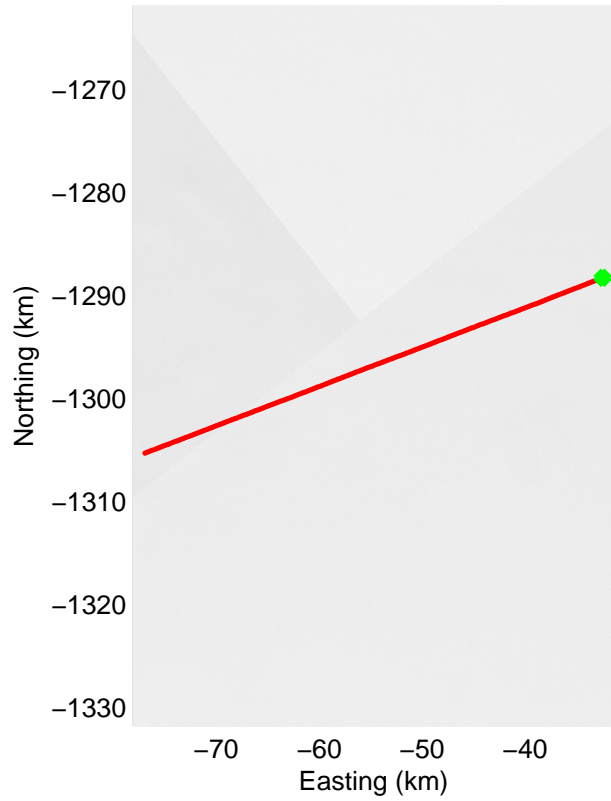
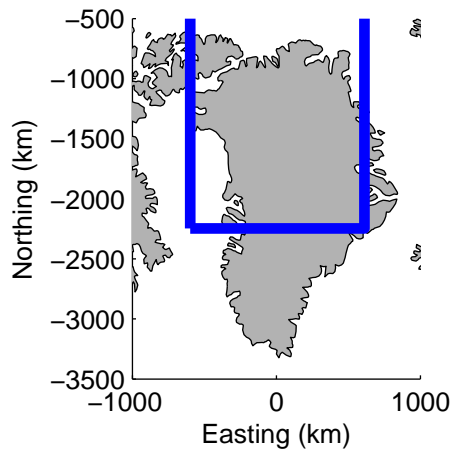
Data Frame ID: 20120514\_02\_039




|          |          |          |           |          |          |          |
|----------|----------|----------|-----------|----------|----------|----------|
| 0.00 km  | 7.32 km  | 14.64 km | distance  | 21.96 km | 29.28 km | 36.57 km |
| 78.259 N | 78.235 N | 78.211 N | latitude  | 78.187 N | 78.162 N | 78.137 N |
| 45.068 W | 45.368 W | 45.666 W | longitude | 45.964 W | 46.260 W | 46.554 W |

Data Frame ID: 20120514\_02\_039

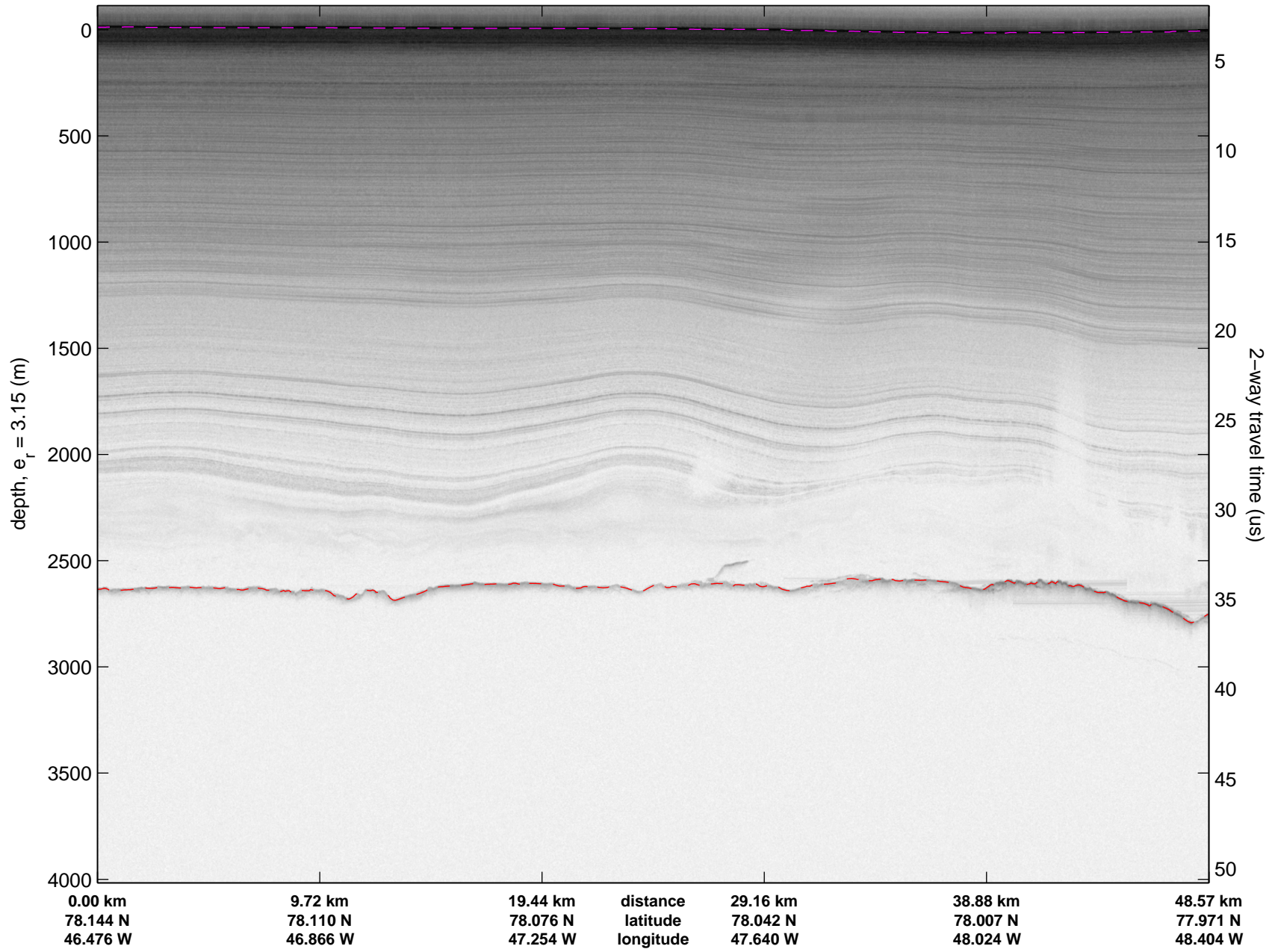




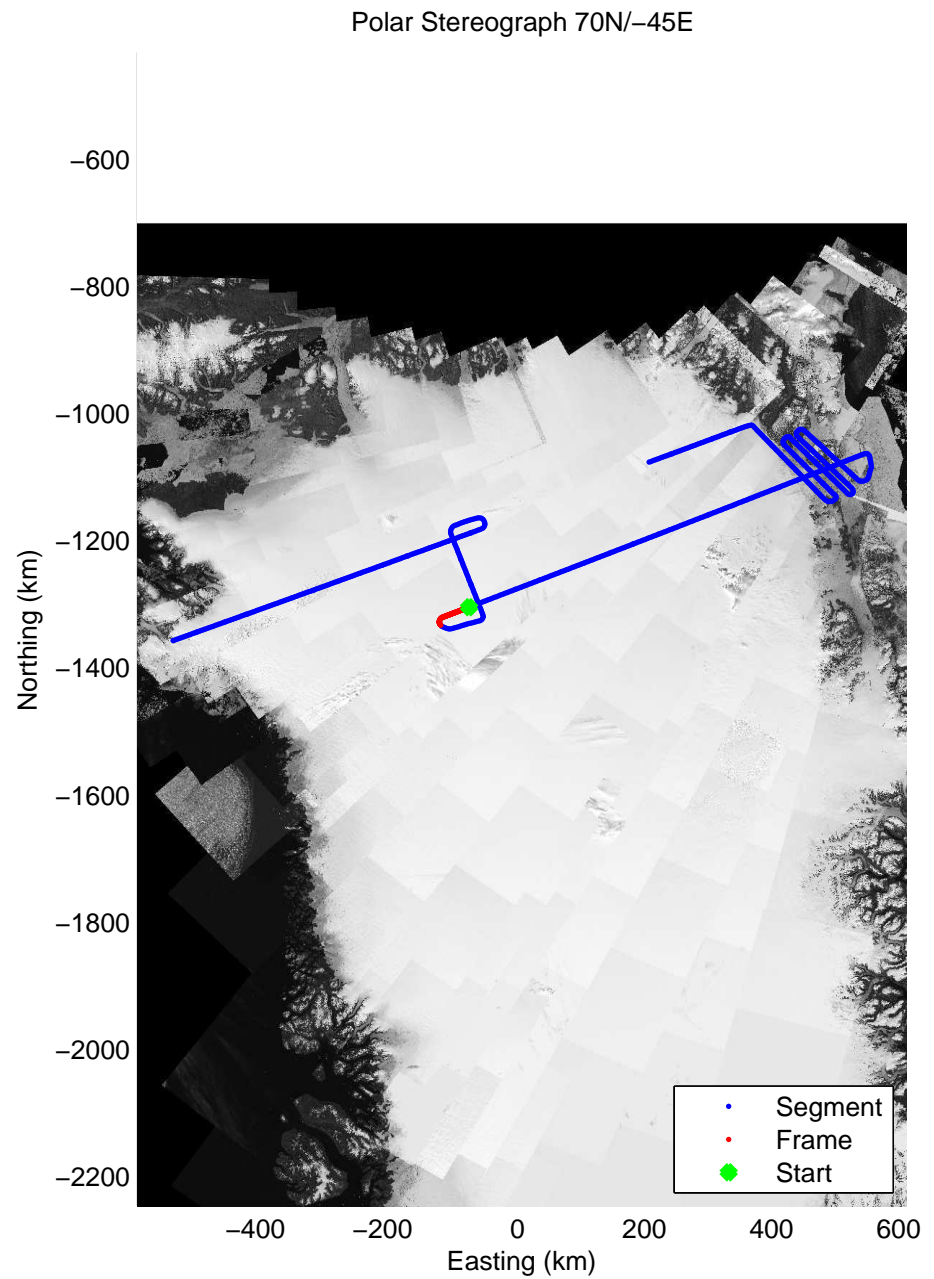
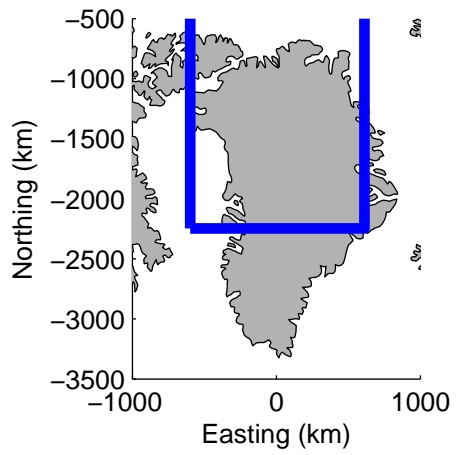
Data Frame ID: 20120514\_02\_040




Data Frame ID: 20120514\_02\_040





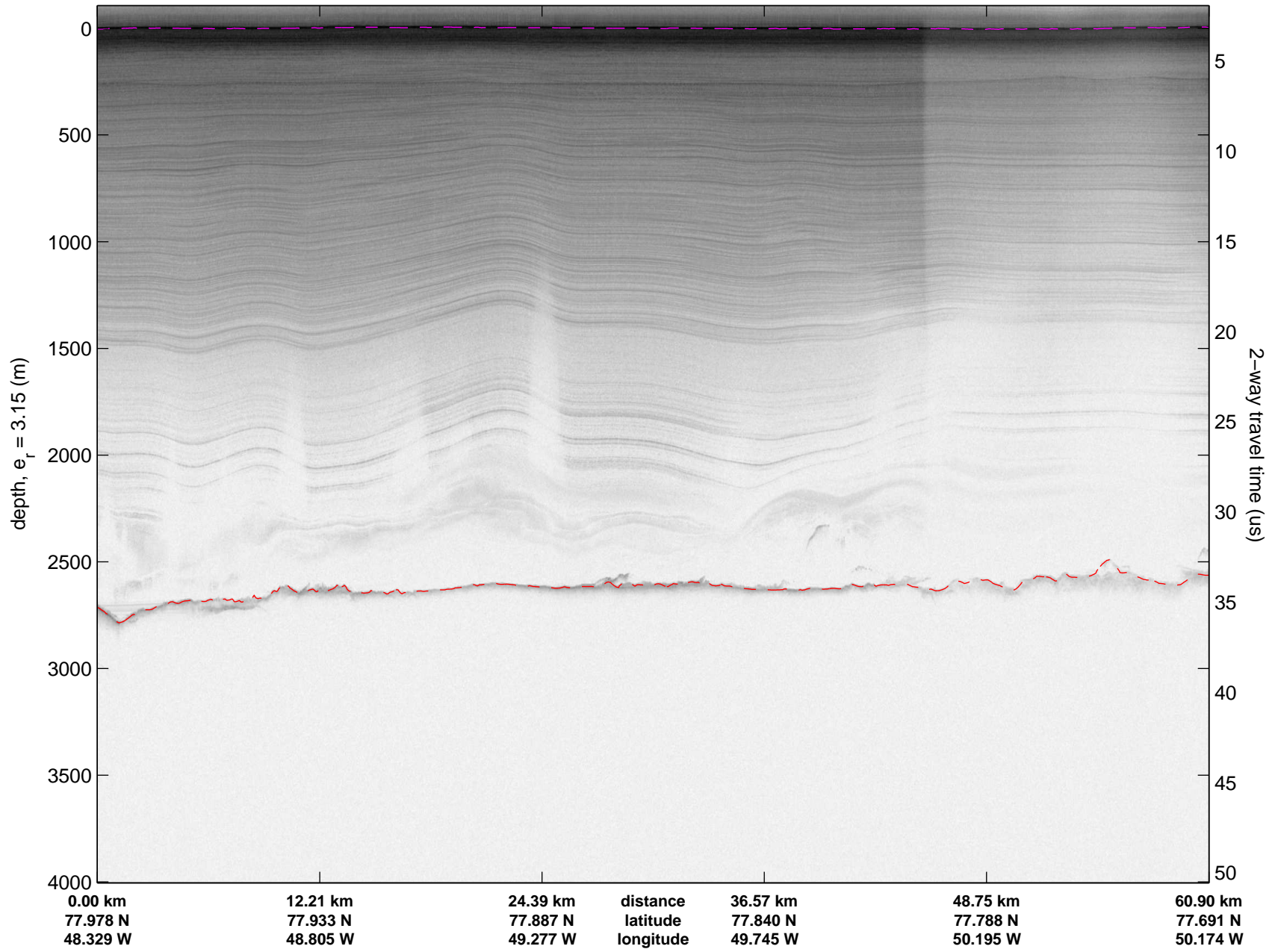


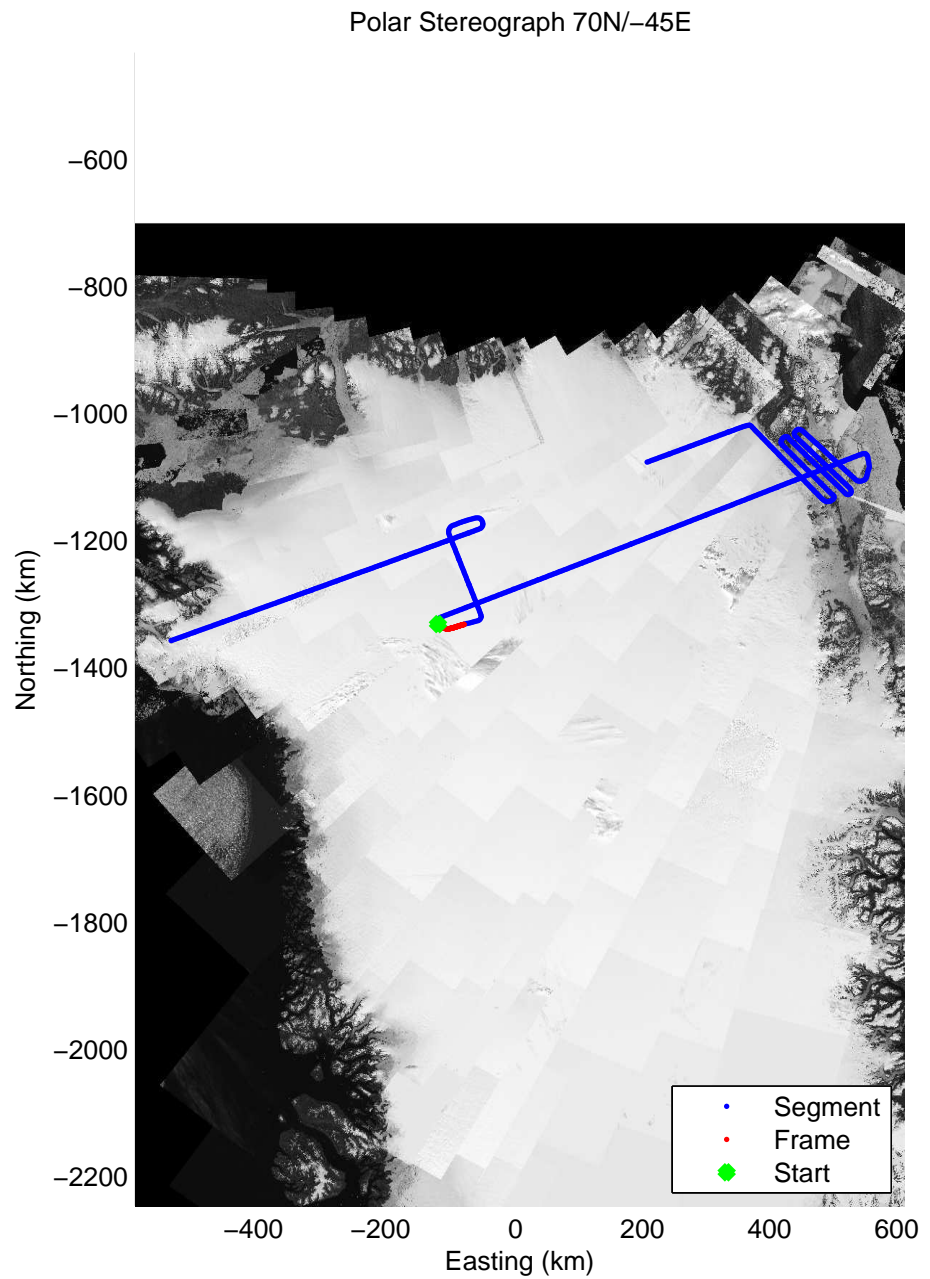
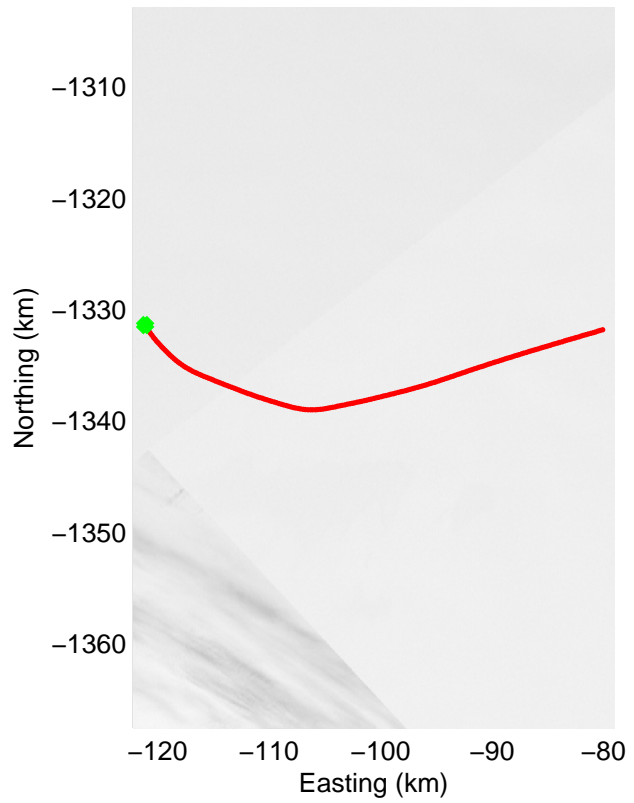
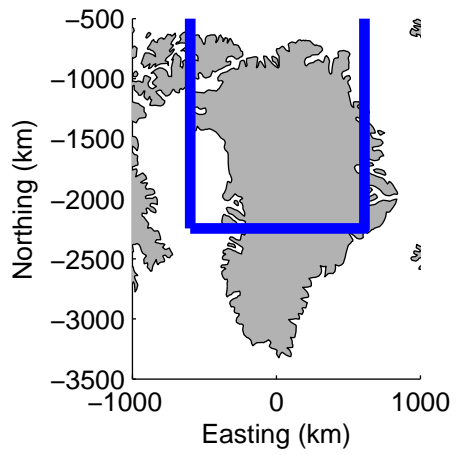
Data Frame ID: 20120514\_02\_041



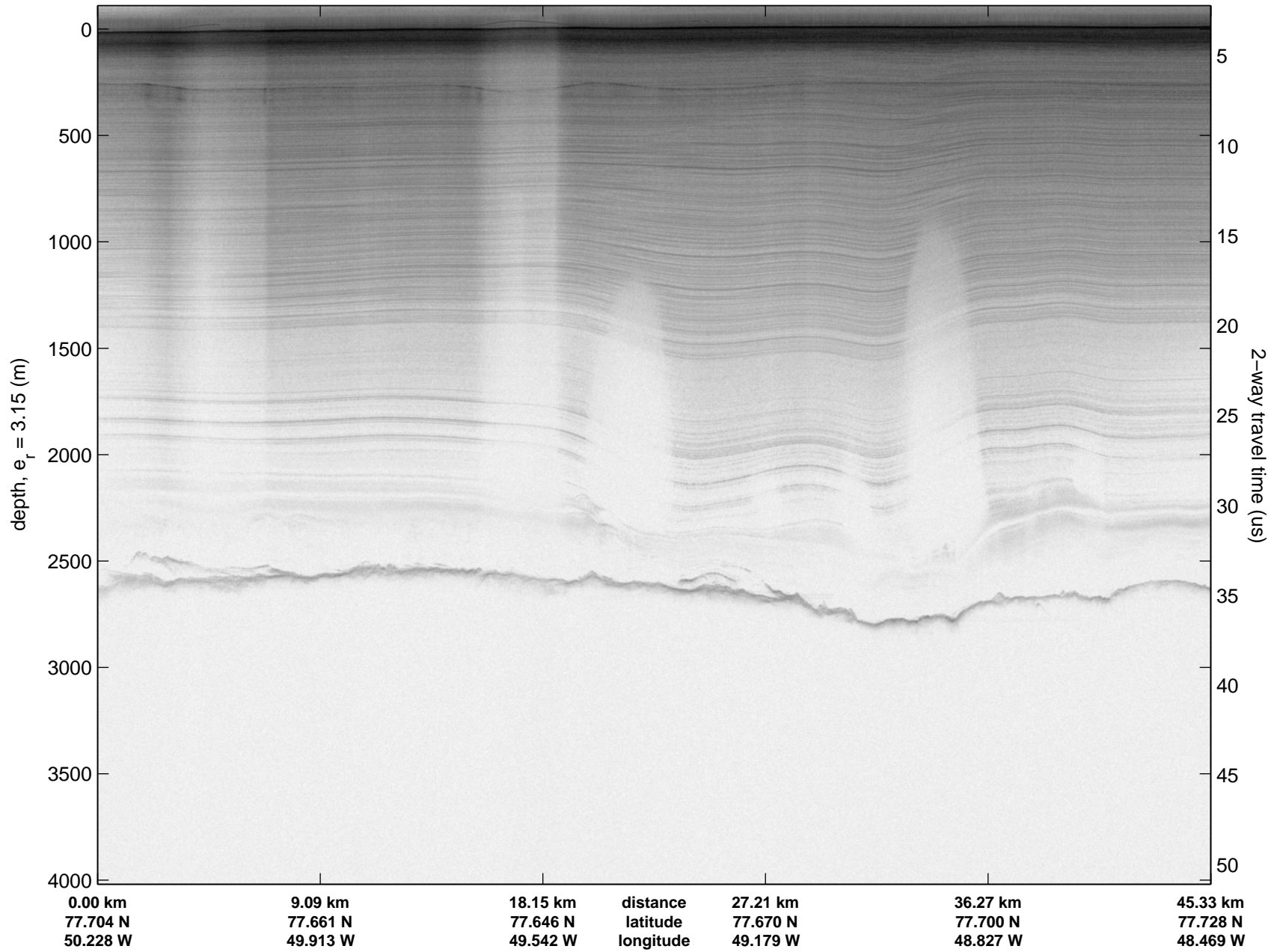
|          |          |          |           |          |          |          |
|----------|----------|----------|-----------|----------|----------|----------|
| 0.00 km  | 12.21 km | 24.39 km | distance  | 36.57 km | 48.75 km | 60.90 km |
| 77.978 N | 77.933 N | 77.887 N | latitude  | 77.840 N | 77.788 N | 77.691 N |
| 48.329 W | 48.805 W | 49.277 W | longitude | 49.745 W | 50.195 W | 50.174 W |

Data Frame ID: 20120514\_02\_041

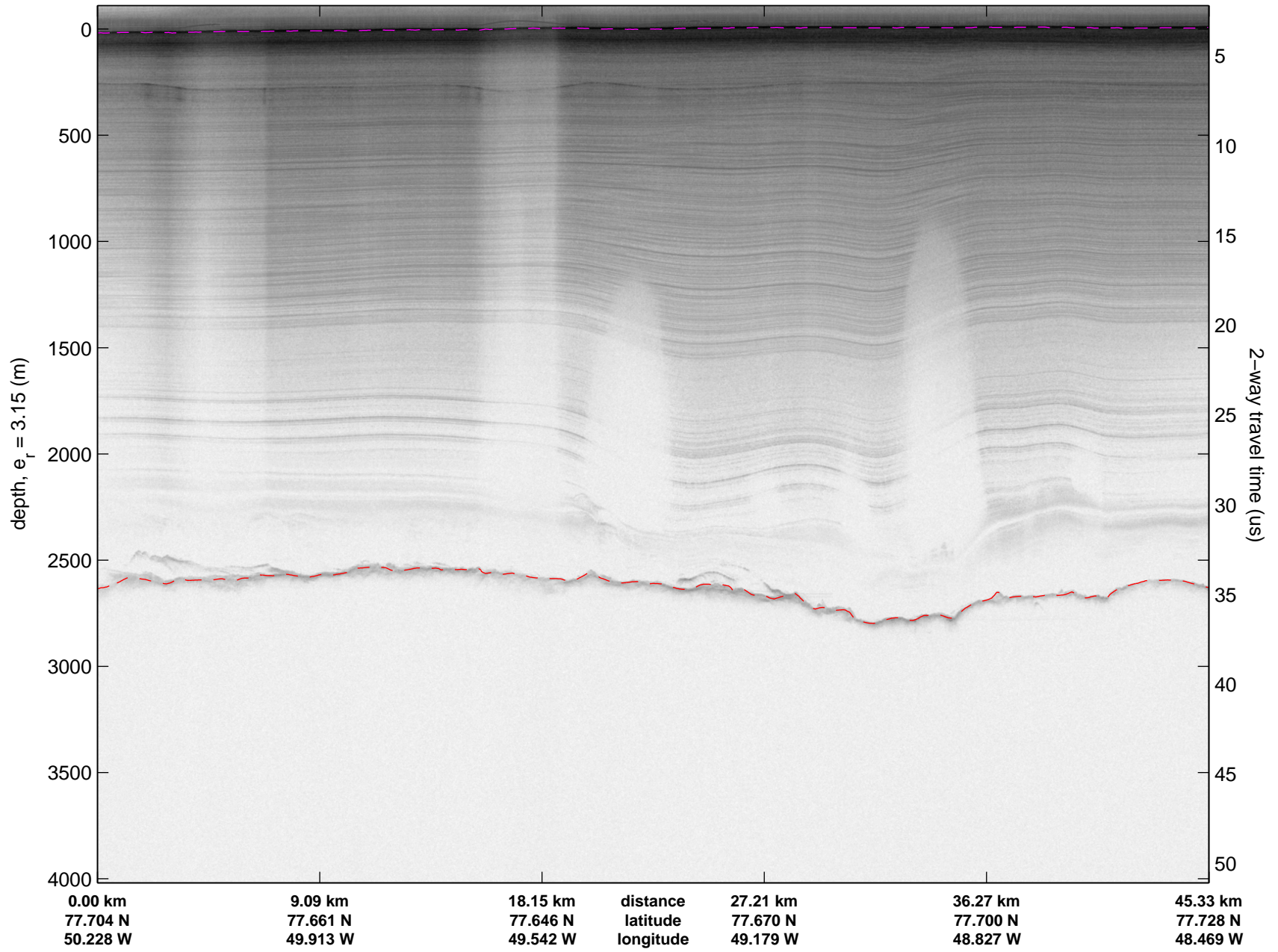


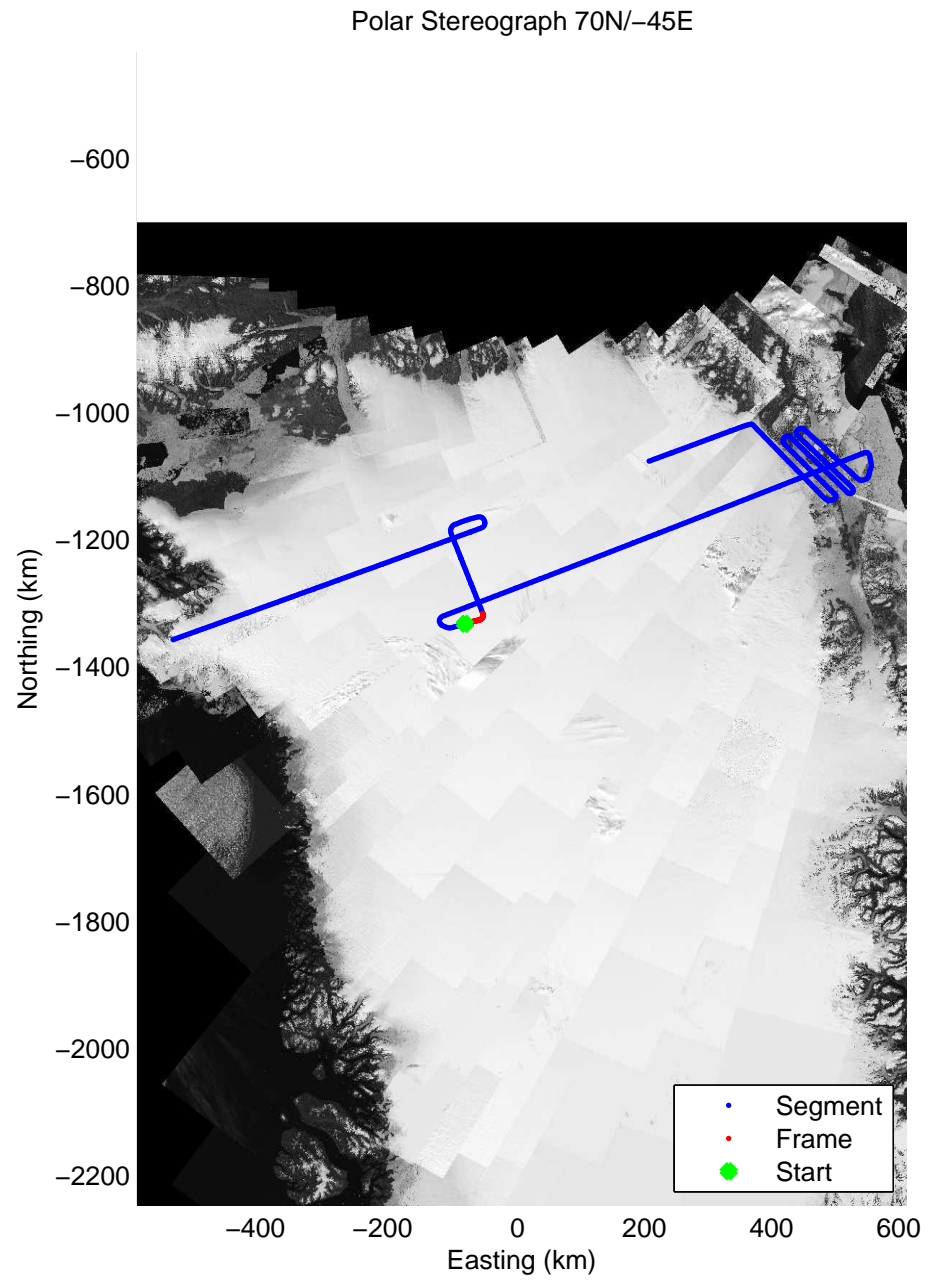
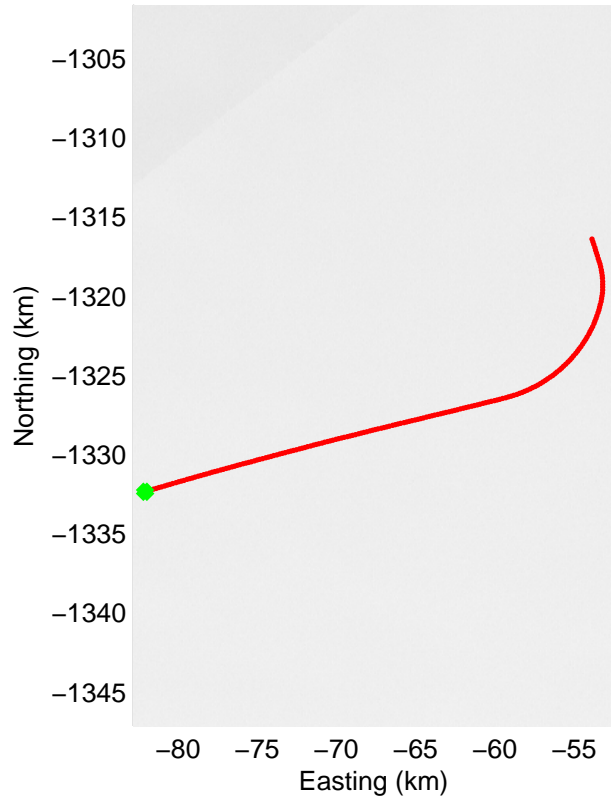
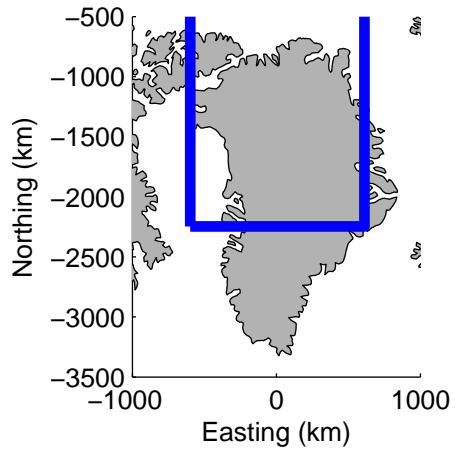


Data Frame ID: 20120514\_02\_042




Data Frame ID: 20120514\_02\_042





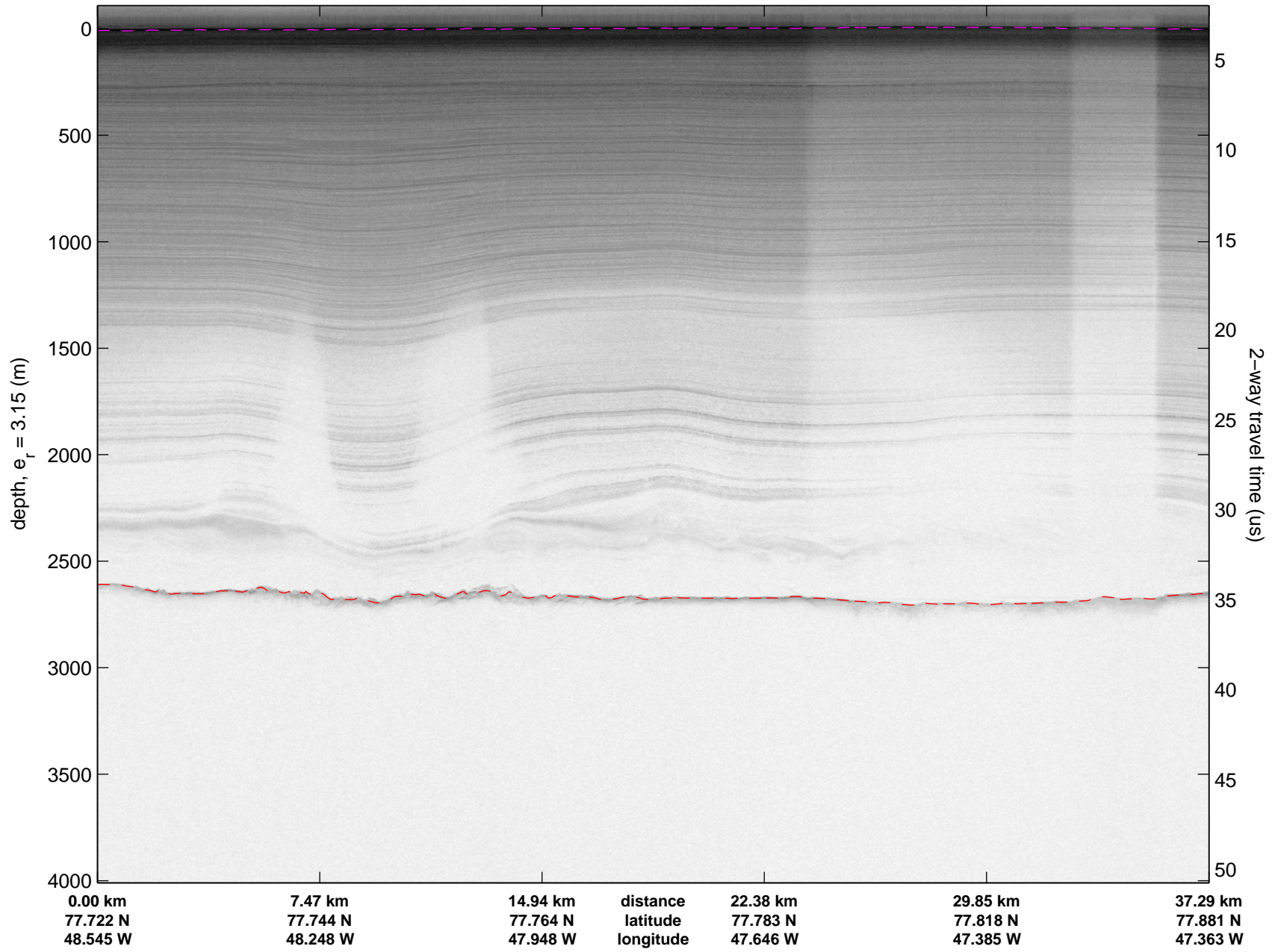
Data Frame ID: 20120514\_02\_043

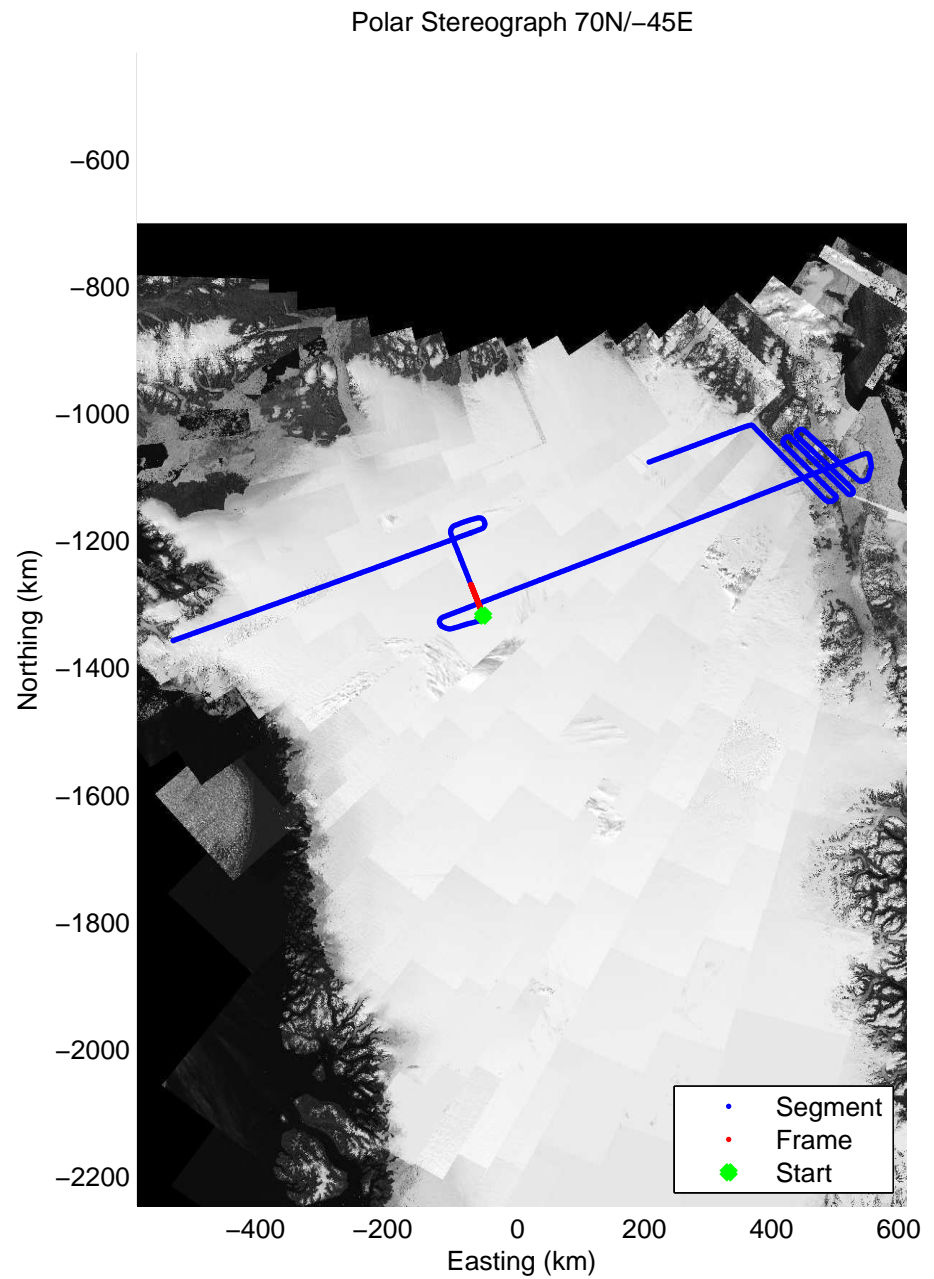
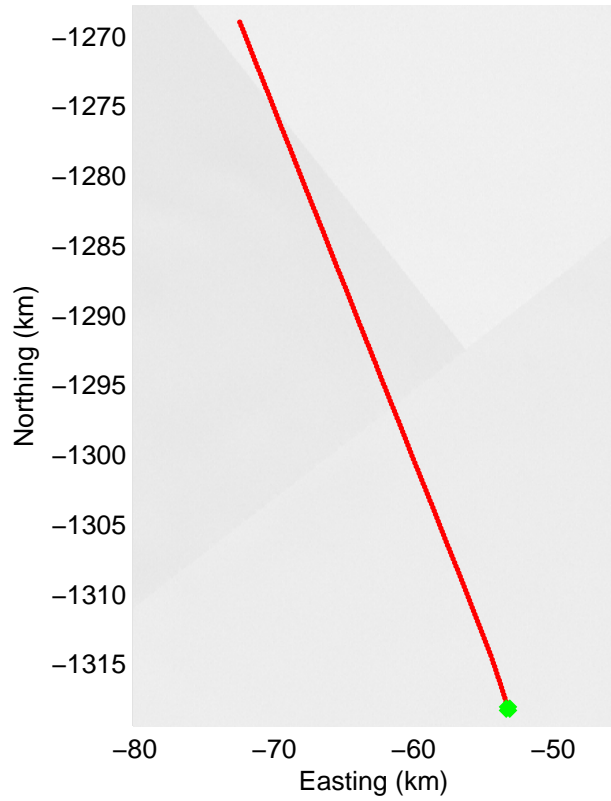
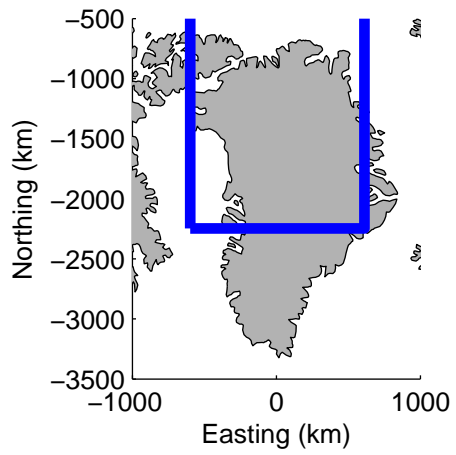


|          |          |          |           |          |          |          |
|----------|----------|----------|-----------|----------|----------|----------|
| 0.00 km  | 7.47 km  | 14.94 km | distance  | 22.38 km | 29.85 km | 37.29 km |
| 77.722 N | 77.744 N | 77.764 N | latitude  | 77.783 N | 77.818 N | 77.881 N |
| 48.545 W | 48.248 W | 47.948 W | longitude | 47.646 W | 47.385 W | 47.363 W |




Data Frame ID: 20120514\_02\_043



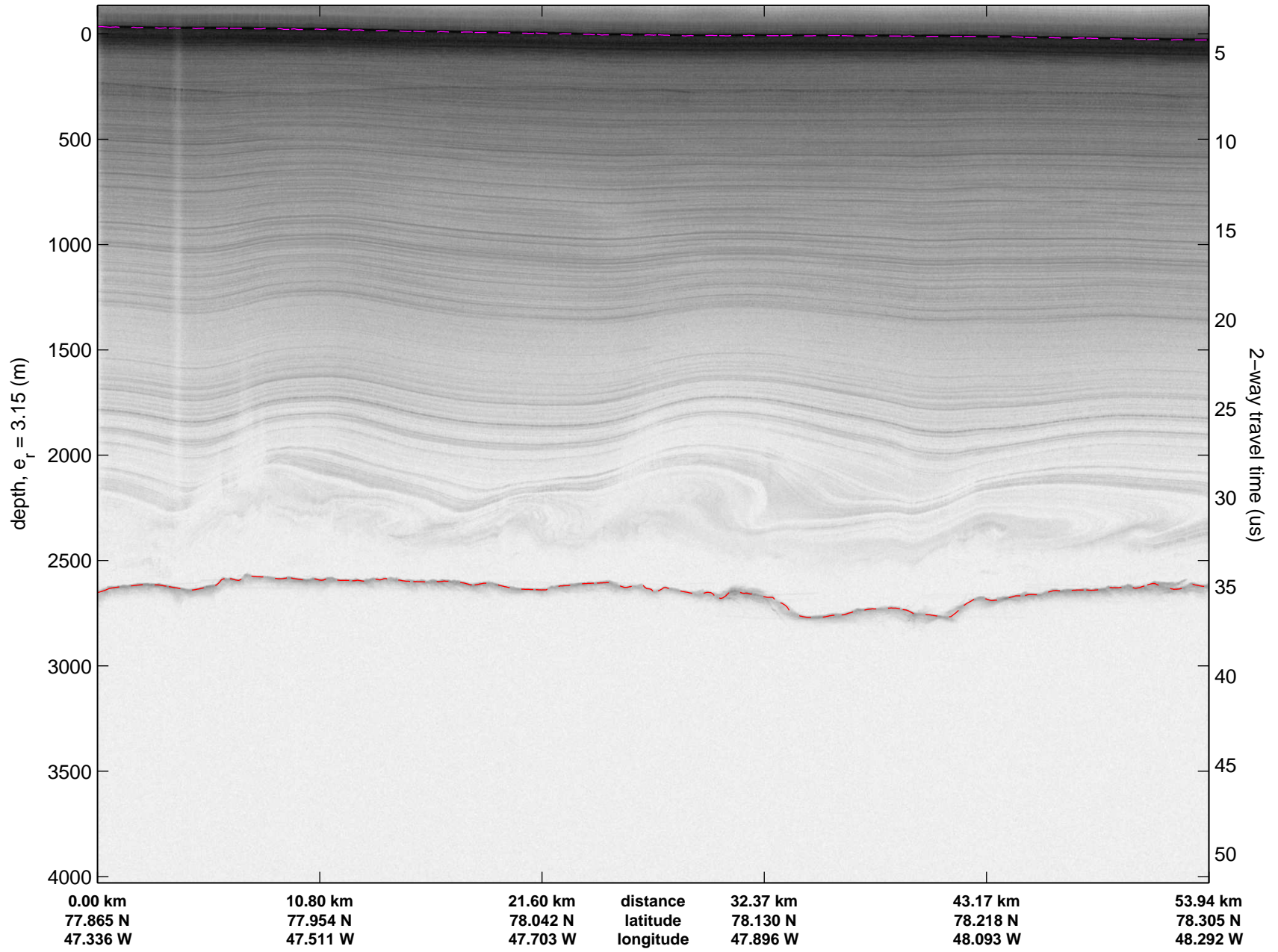


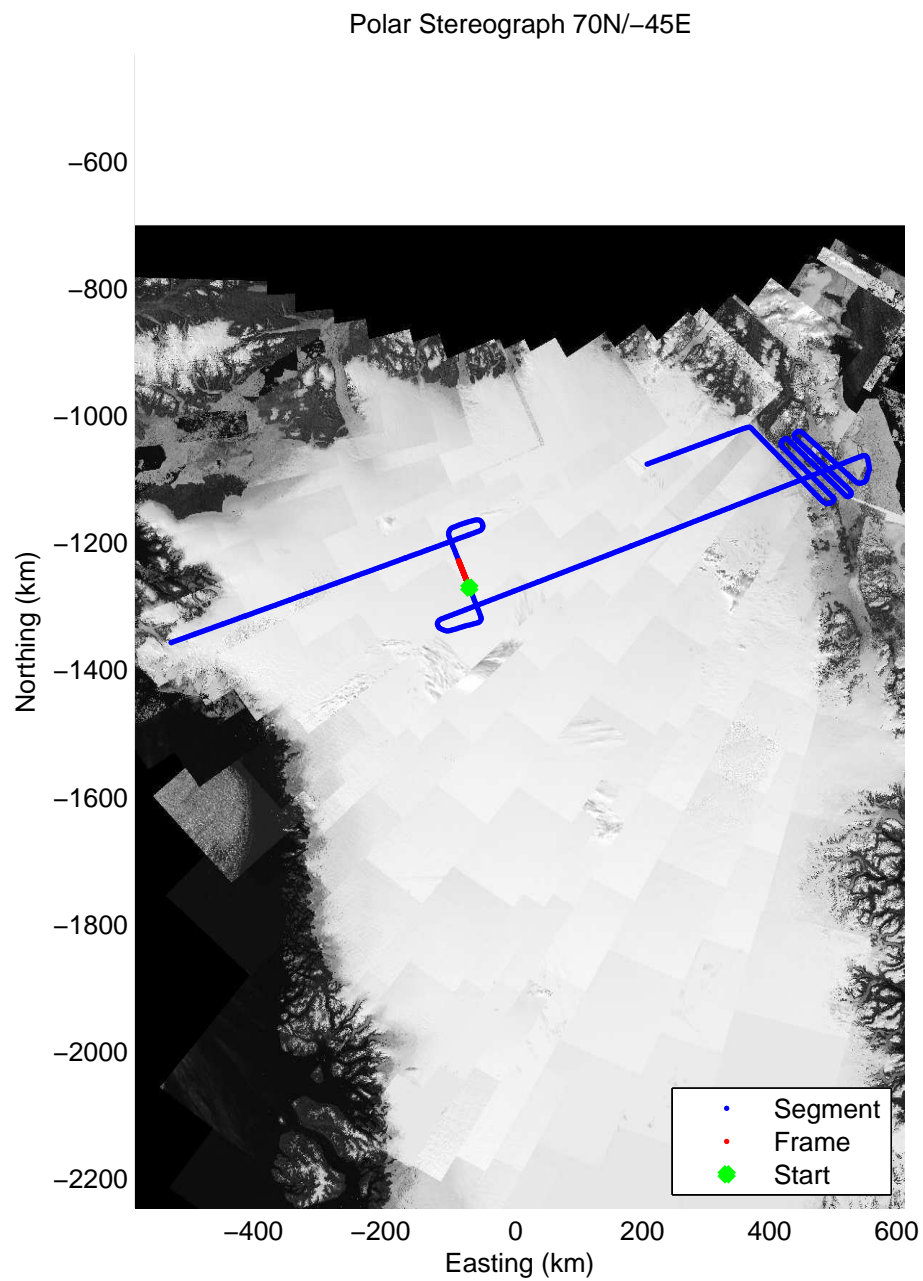
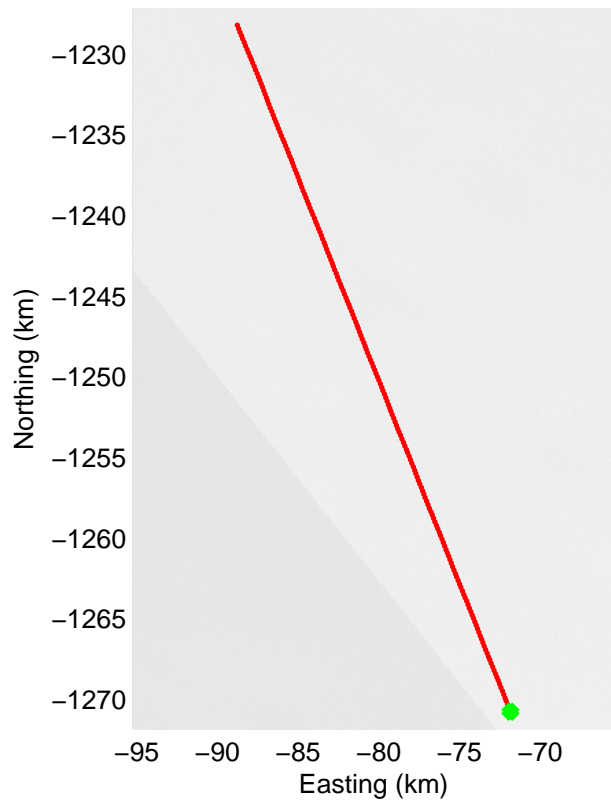
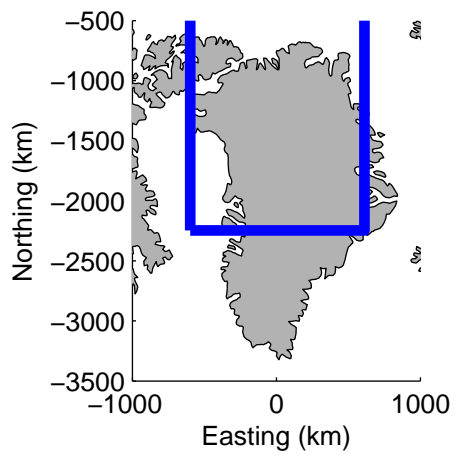
Data Frame ID: 20120514\_02\_044




|          |          |          |           |          |          |          |
|----------|----------|----------|-----------|----------|----------|----------|
| 0.00 km  | 10.80 km | 21.60 km | distance  | 32.37 km | 43.17 km | 53.94 km |
| 77.865 N | 77.954 N | 78.042 N | latitude  | 78.130 N | 78.218 N | 78.305 N |
| 47.336 W | 47.511 W | 47.703 W | longitude | 47.896 W | 48.093 W | 48.292 W |

Data Frame ID: 20120514\_02\_044




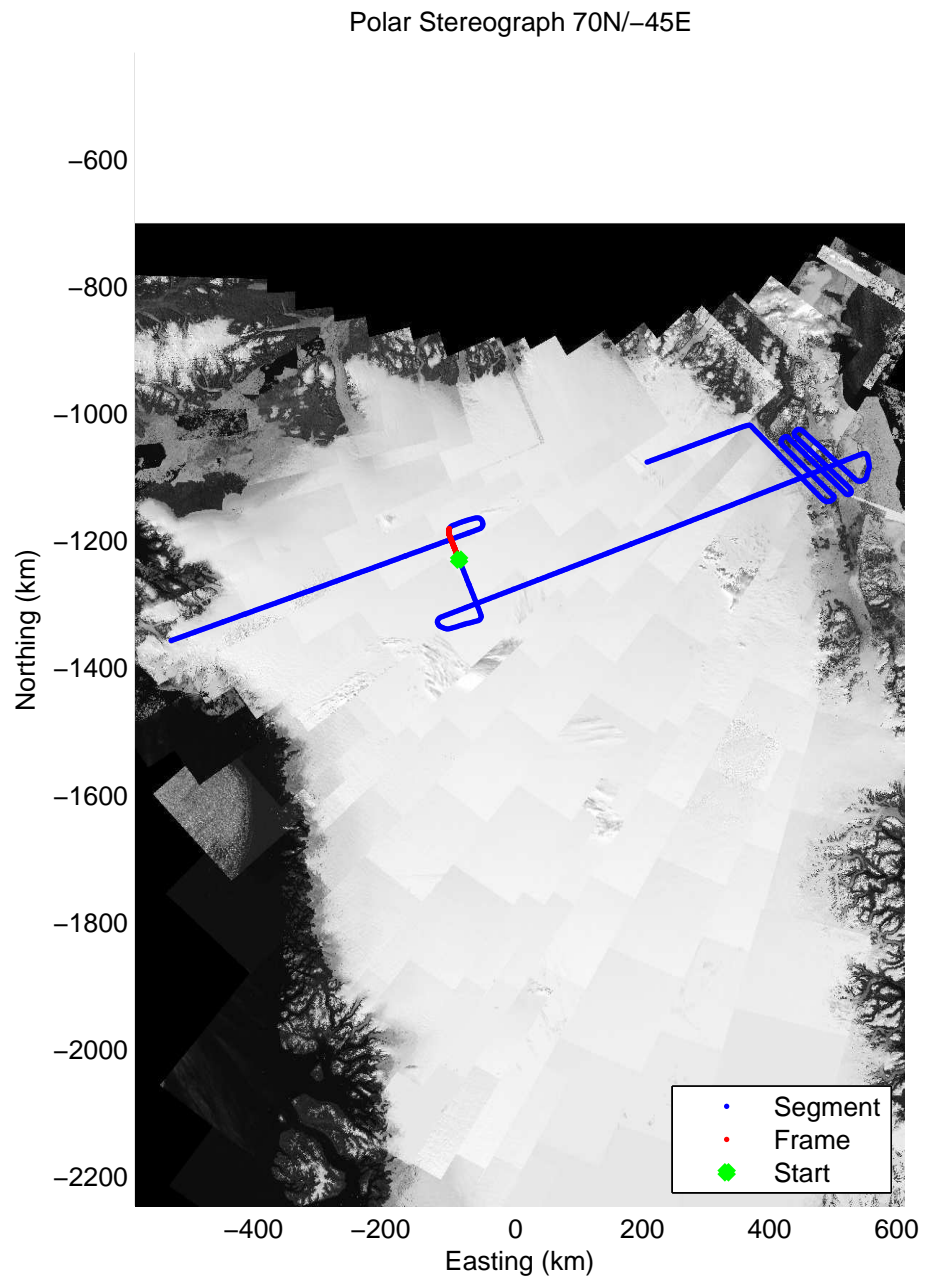
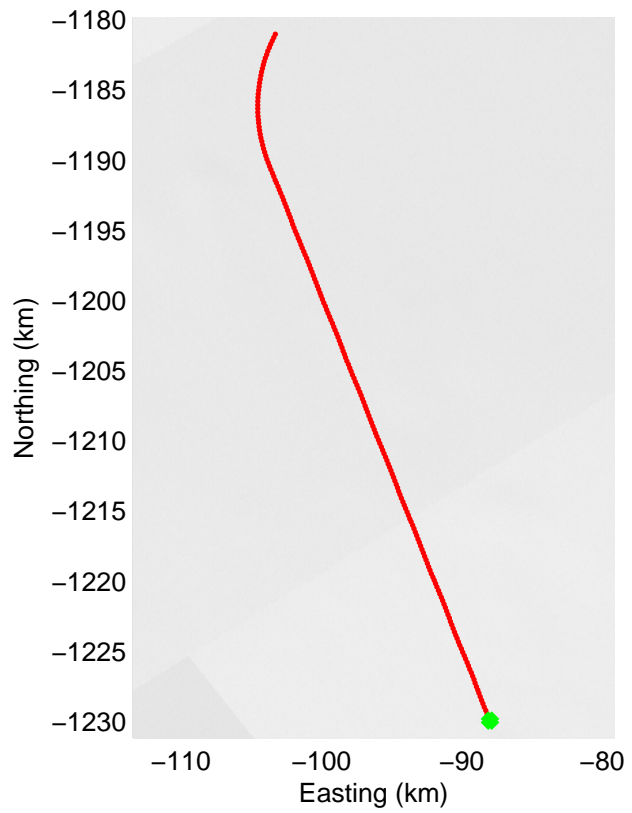
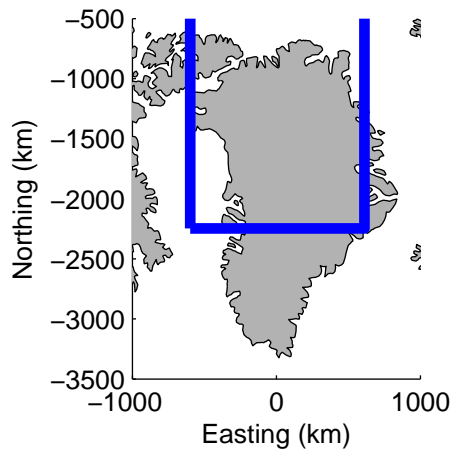


Data Frame ID: 20120514\_02\_045




Data Frame ID: 20120514\_02\_045



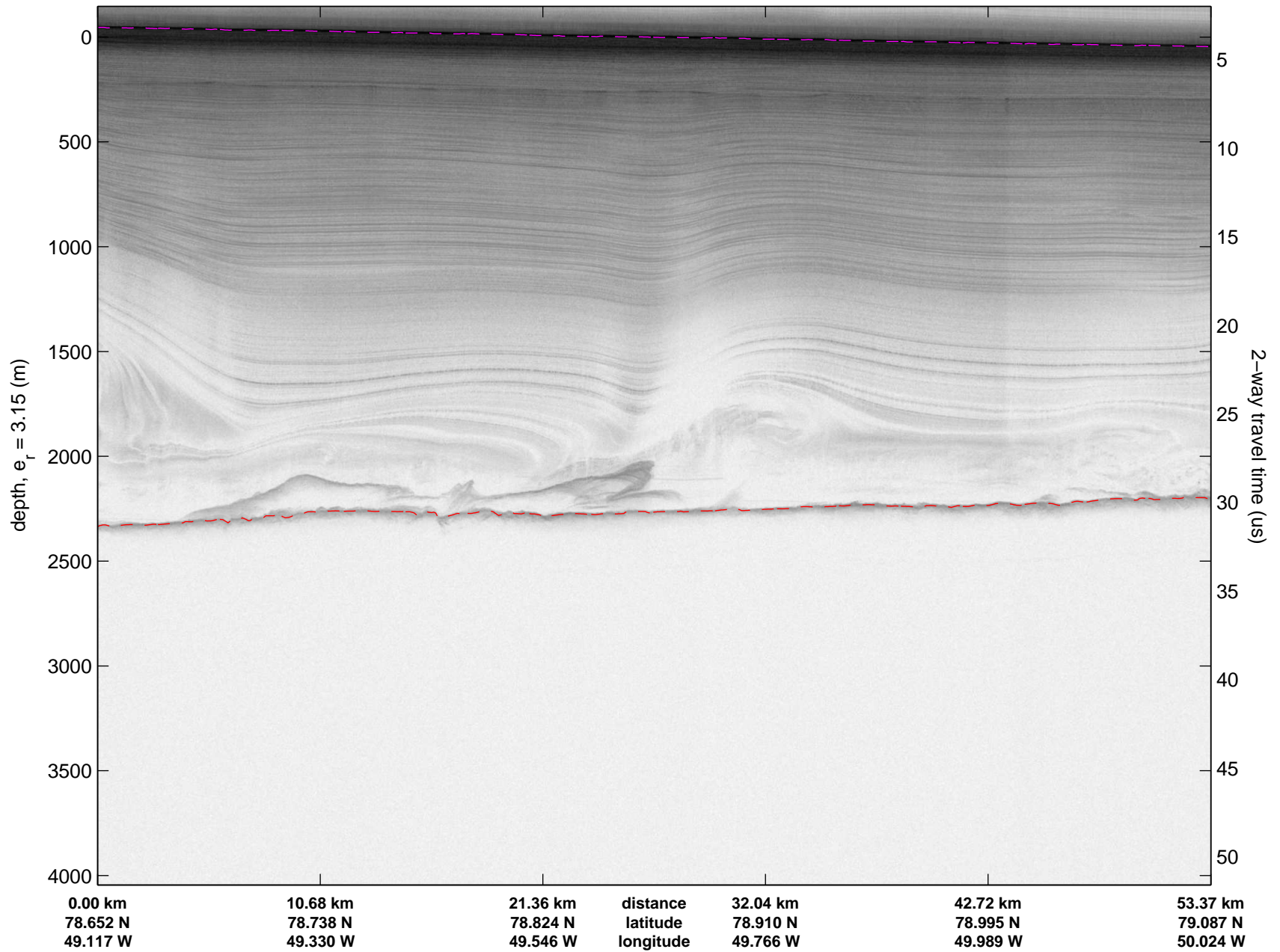


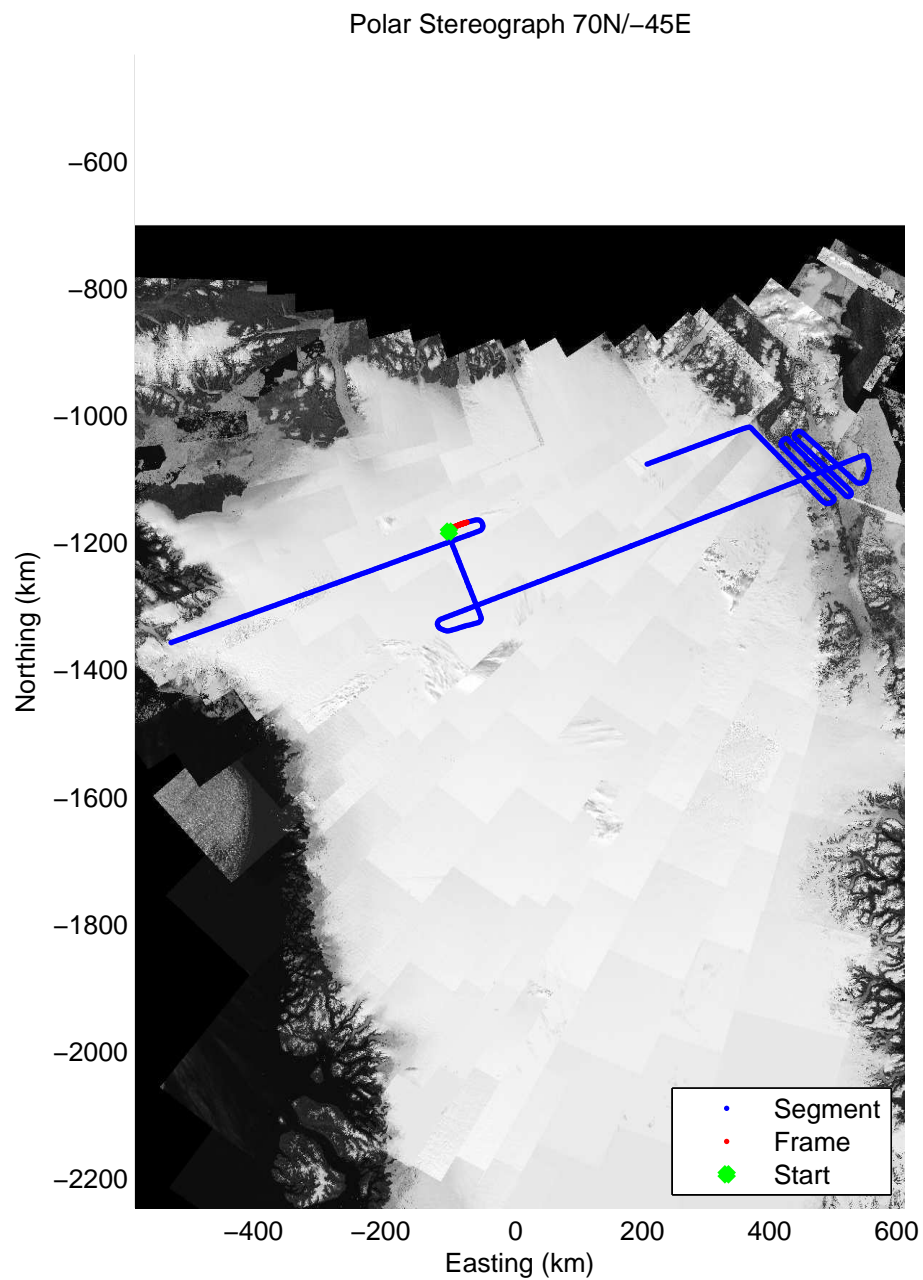
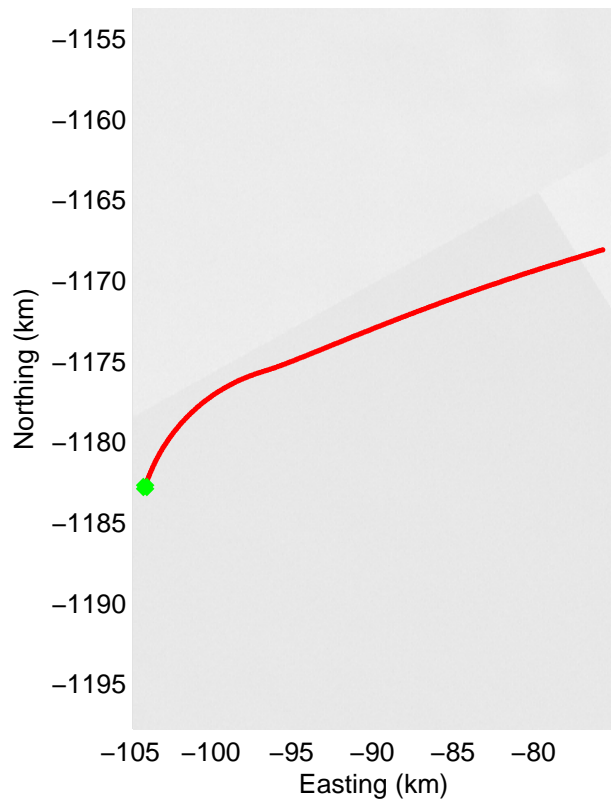
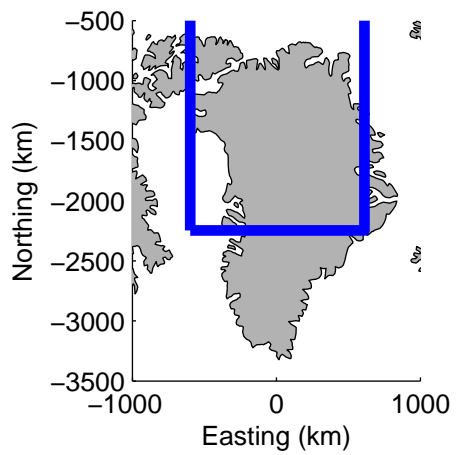


Data Frame ID: 20120514\_02\_046




Data Frame ID: 20120514\_02\_046



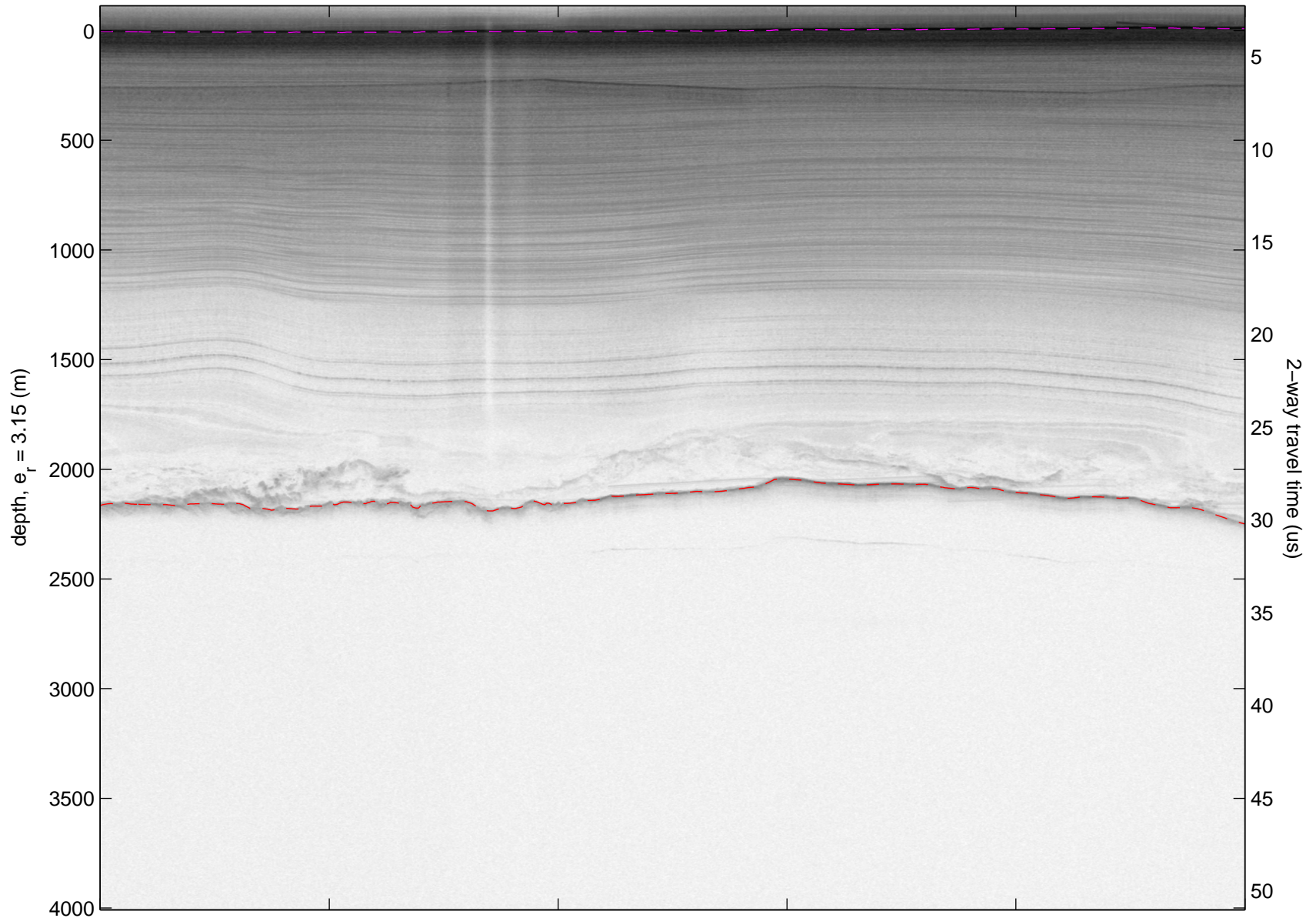


Data Frame ID: 20120514\_02\_047

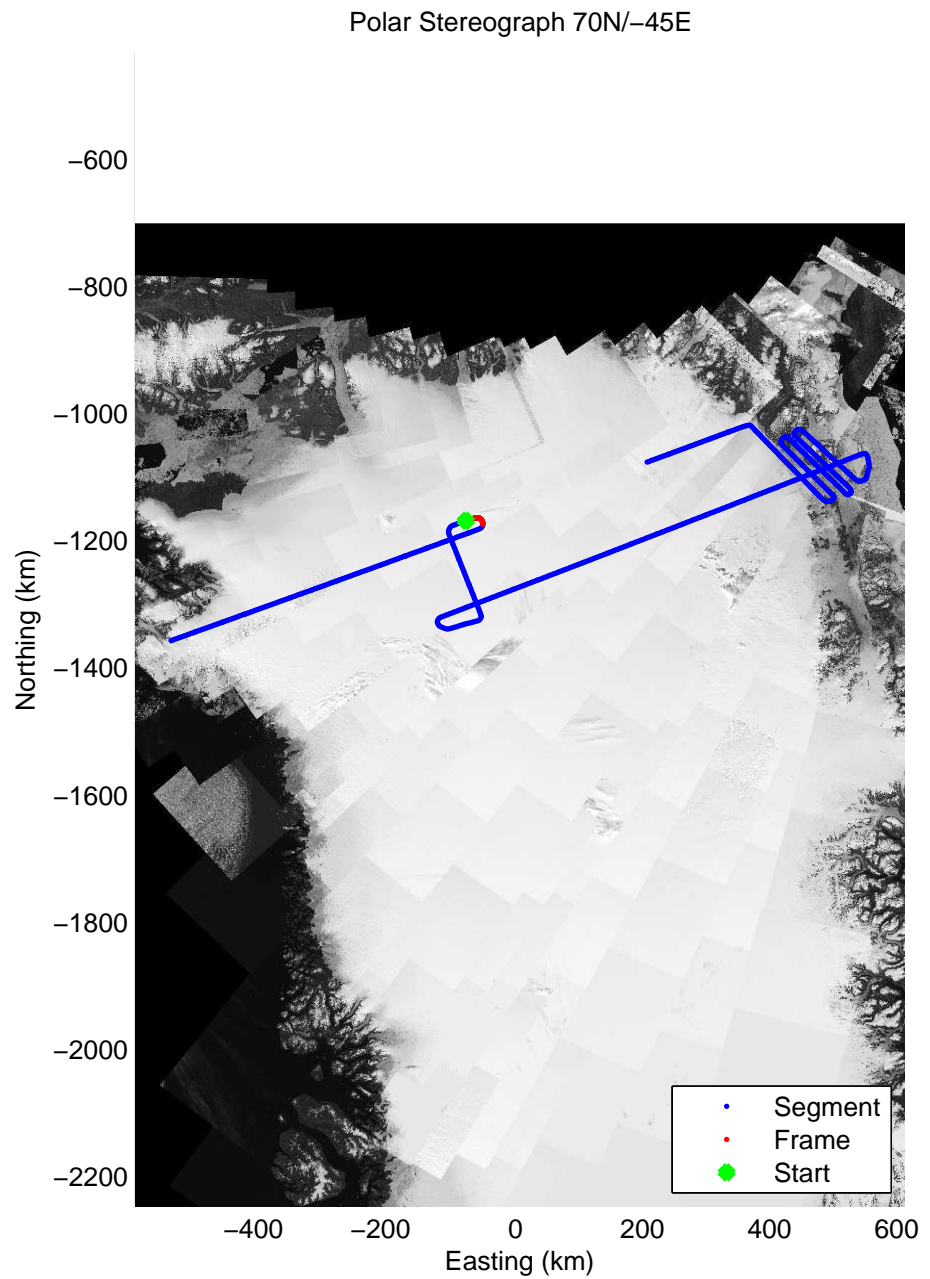

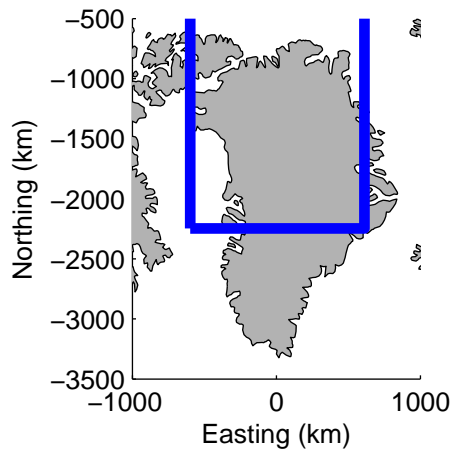


|          |          |          |           |          |          |          |
|----------|----------|----------|-----------|----------|----------|----------|
| 0.00 km  | 6.78 km  | 13.53 km | distance  | 20.28 km | 27.03 km | 33.78 km |
| 79.070 N | 79.122 N | 79.151 N | latitude  | 79.178 N | 79.203 N | 79.225 N |
| 50.051 W | 49.893 W | 49.614 W | longitude | 49.326 W | 49.032 W | 48.731 W |


Data Frame ID: 20120514\_02\_047



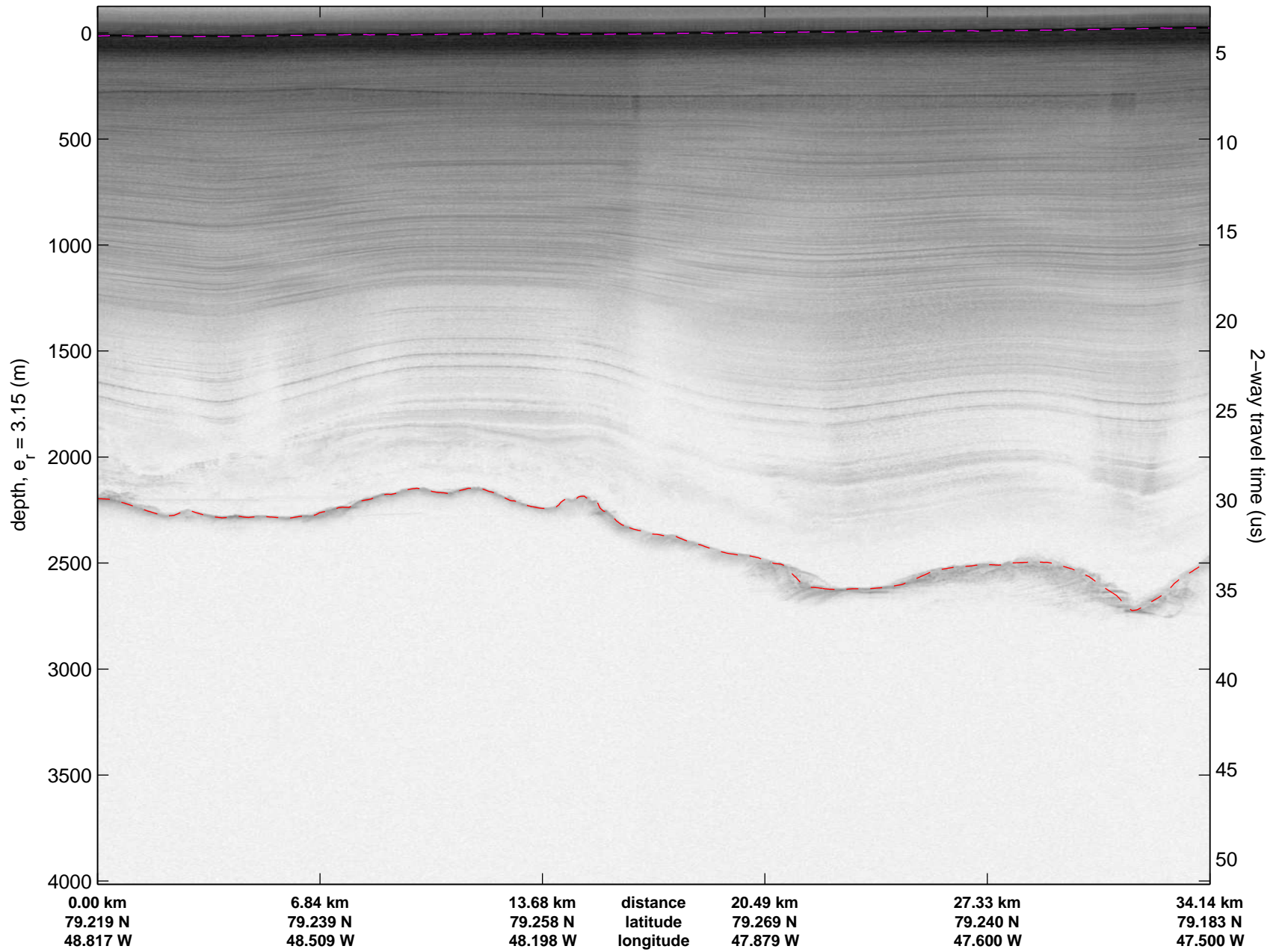
|          |          |          |           |          |          |          |
|----------|----------|----------|-----------|----------|----------|----------|
| 0.00 km  | 6.78 km  | 13.53 km | distance  | 20.28 km | 27.03 km | 33.78 km |
| 79.070 N | 79.122 N | 79.151 N | latitude  | 79.178 N | 79.203 N | 79.225 N |
| 50.051 W | 49.893 W | 49.614 W | longitude | 49.326 W | 49.032 W | 48.731 W |



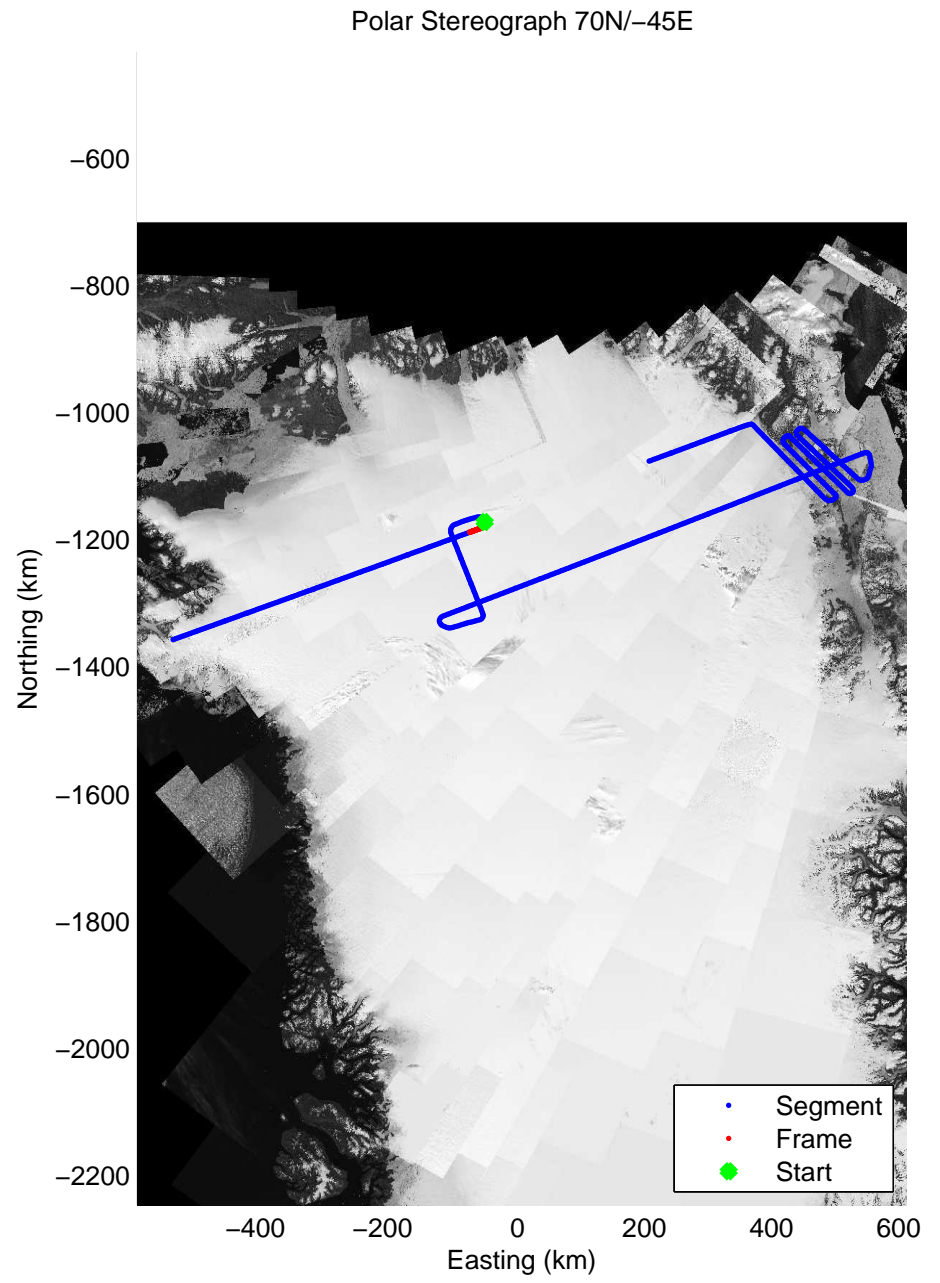
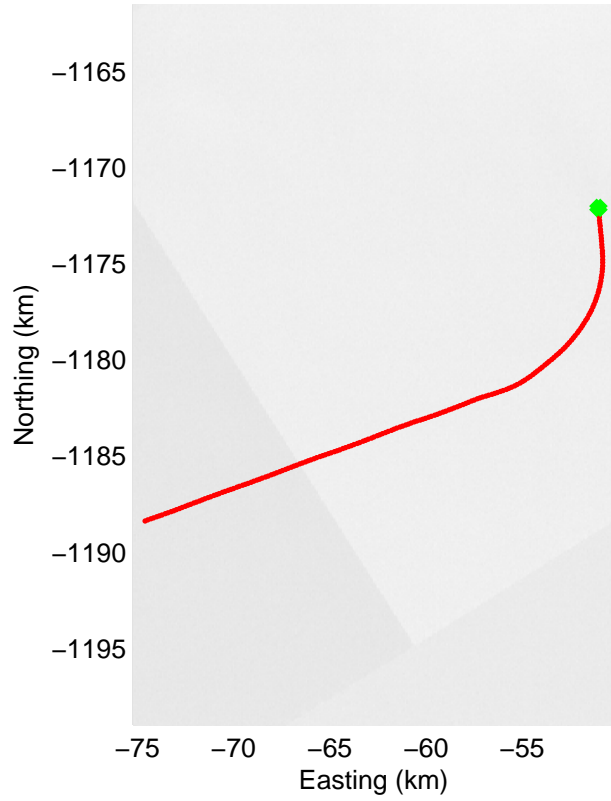
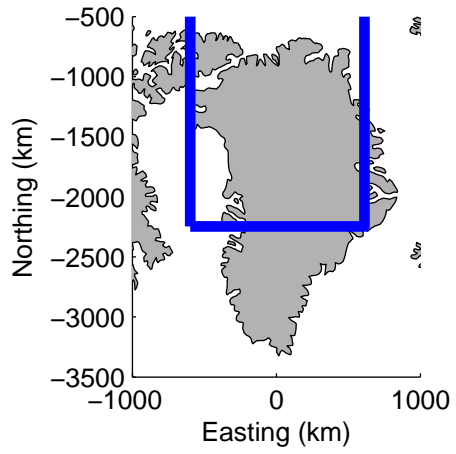
Data Frame ID: 20120514\_02\_048




Data Frame ID: 20120514\_02\_048



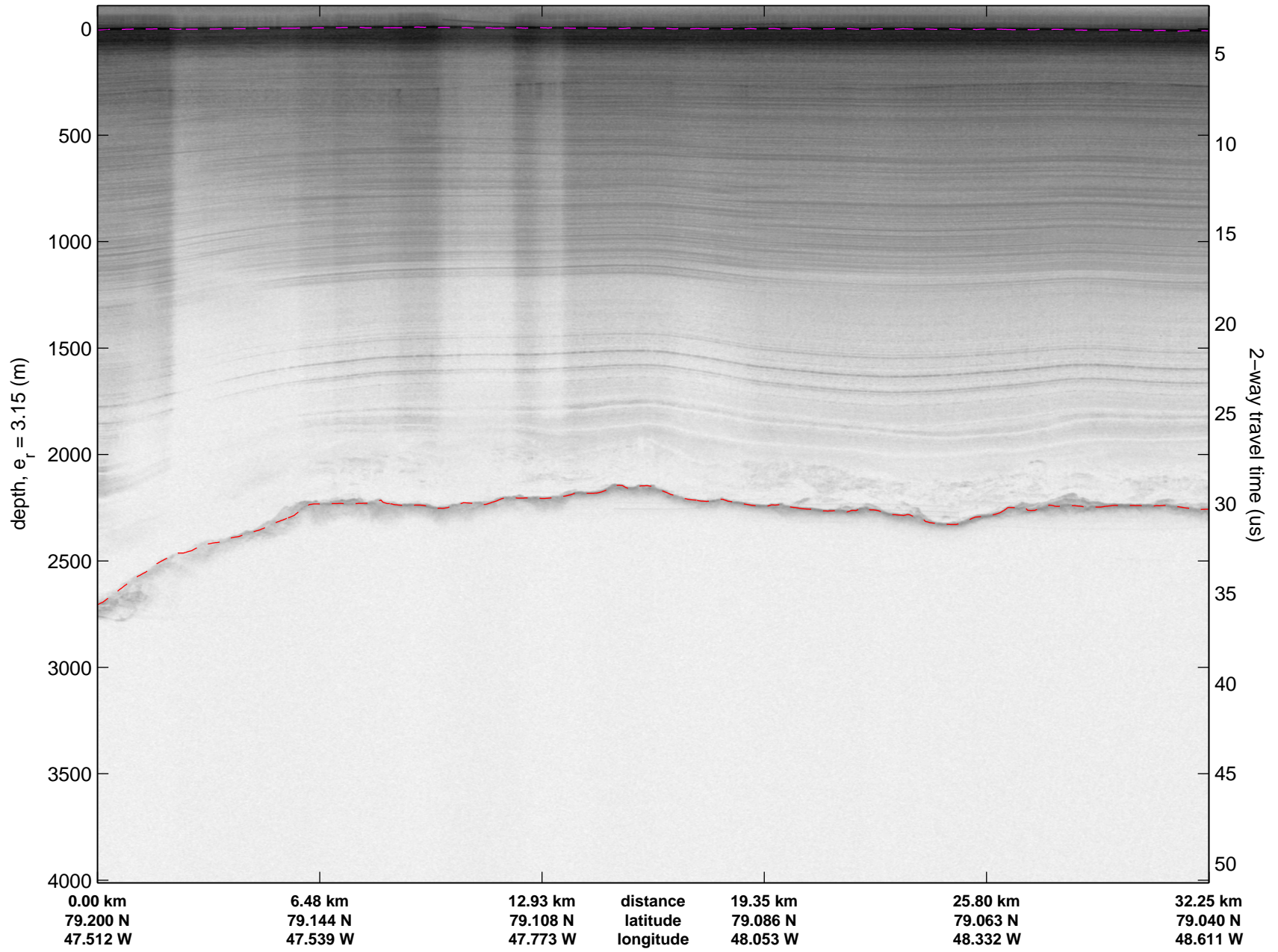


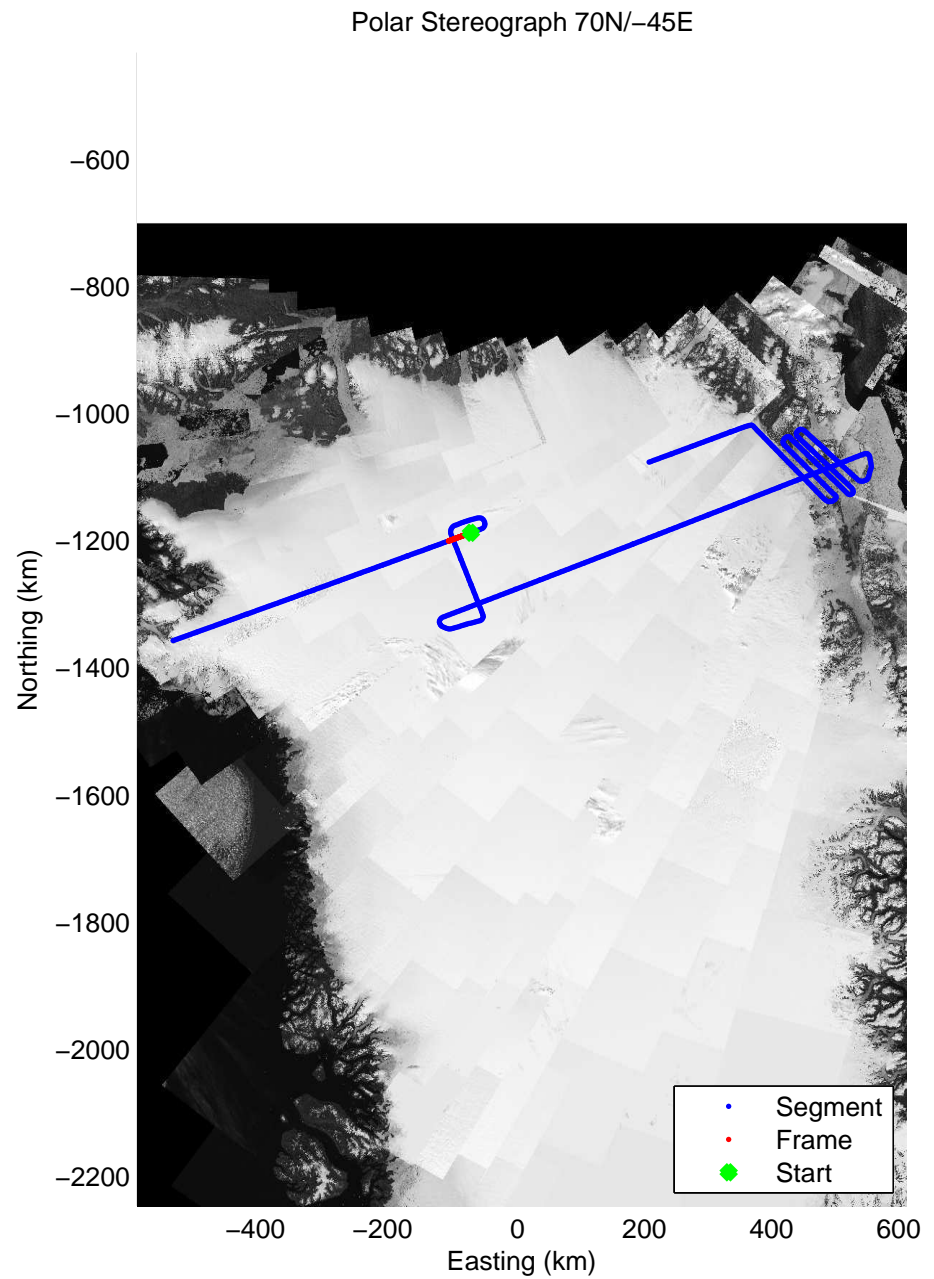
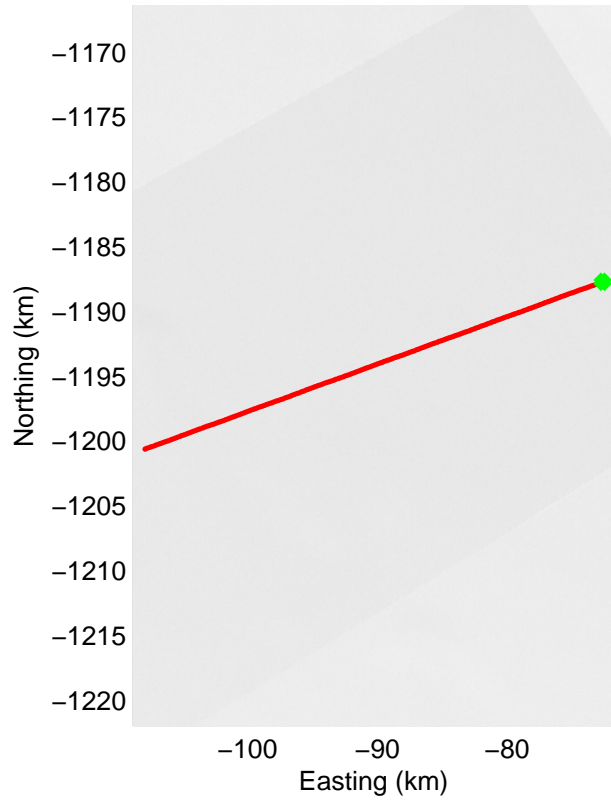
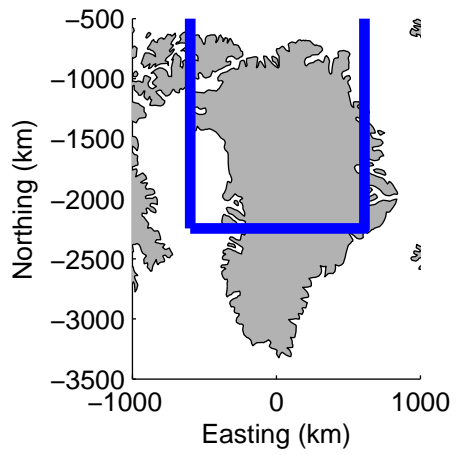


Data Frame ID: 20120514\_02\_049




Data Frame ID: 20120514\_02\_049



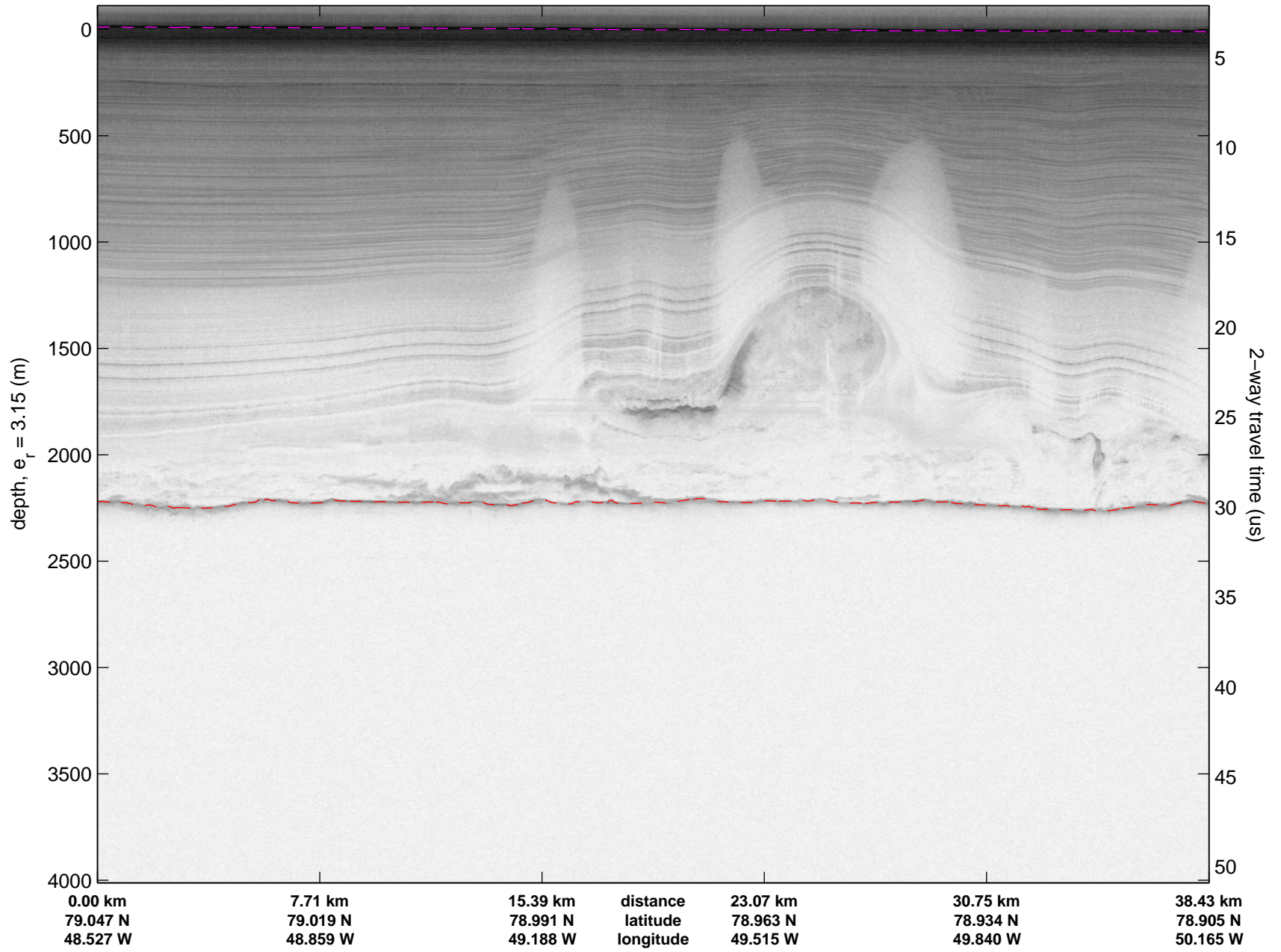


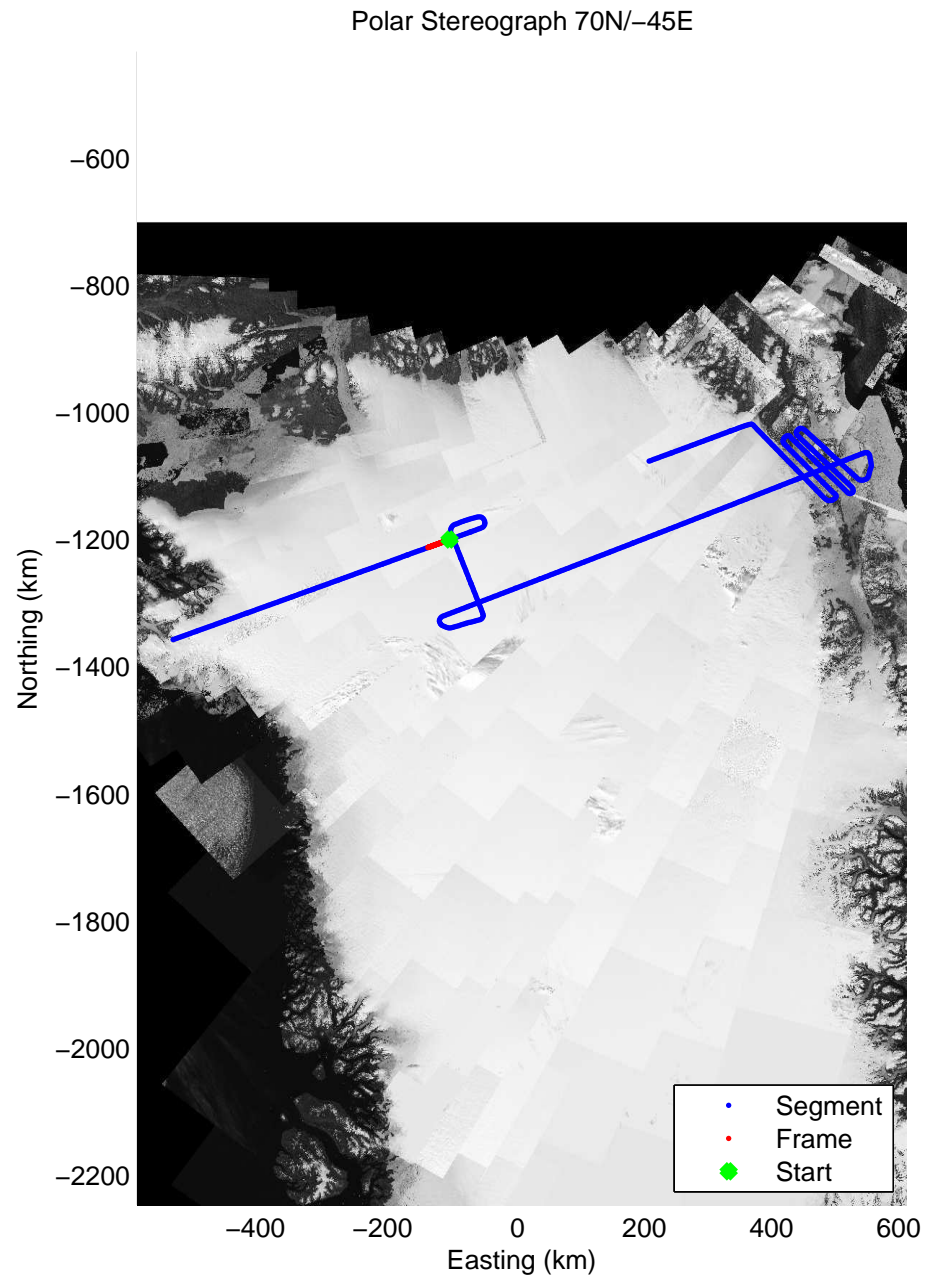
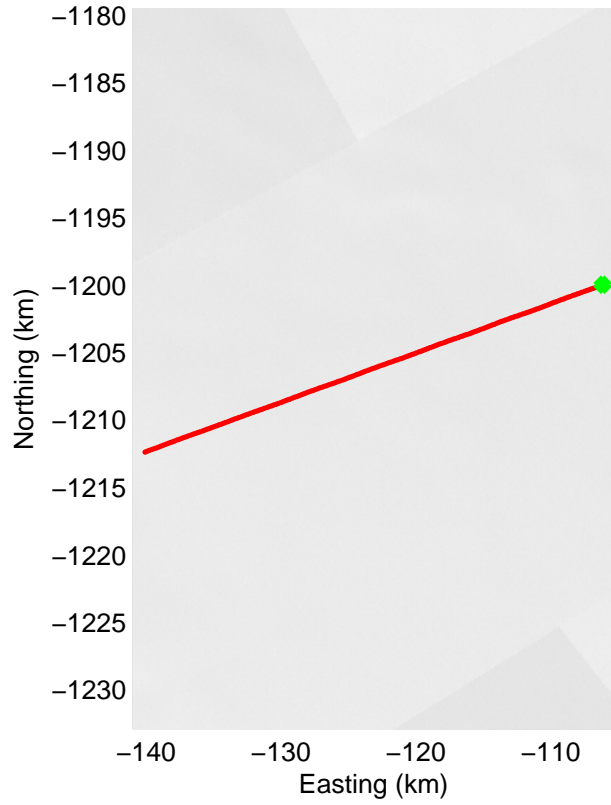
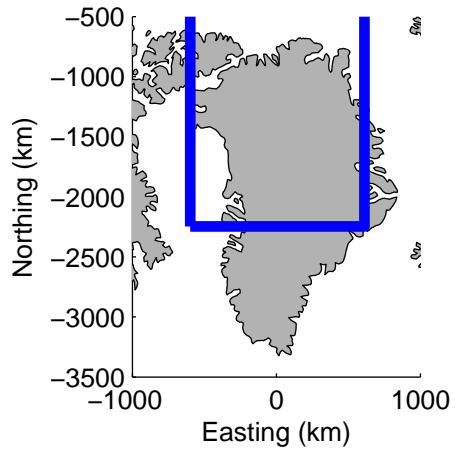
Data Frame ID: 20120514\_02\_050




|          |          |          |           |          |          |          |
|----------|----------|----------|-----------|----------|----------|----------|
| 0.00 km  | 7.71 km  | 15.39 km | distance  | 23.07 km | 30.75 km | 38.43 km |
| 79.047 N | 79.019 N | 78.991 N | latitude  | 78.963 N | 78.934 N | 78.905 N |
| 48.527 W | 48.859 W | 49.188 W | longitude | 49.515 W | 49.840 W | 50.165 W |

Data Frame ID: 20120514\_02\_050



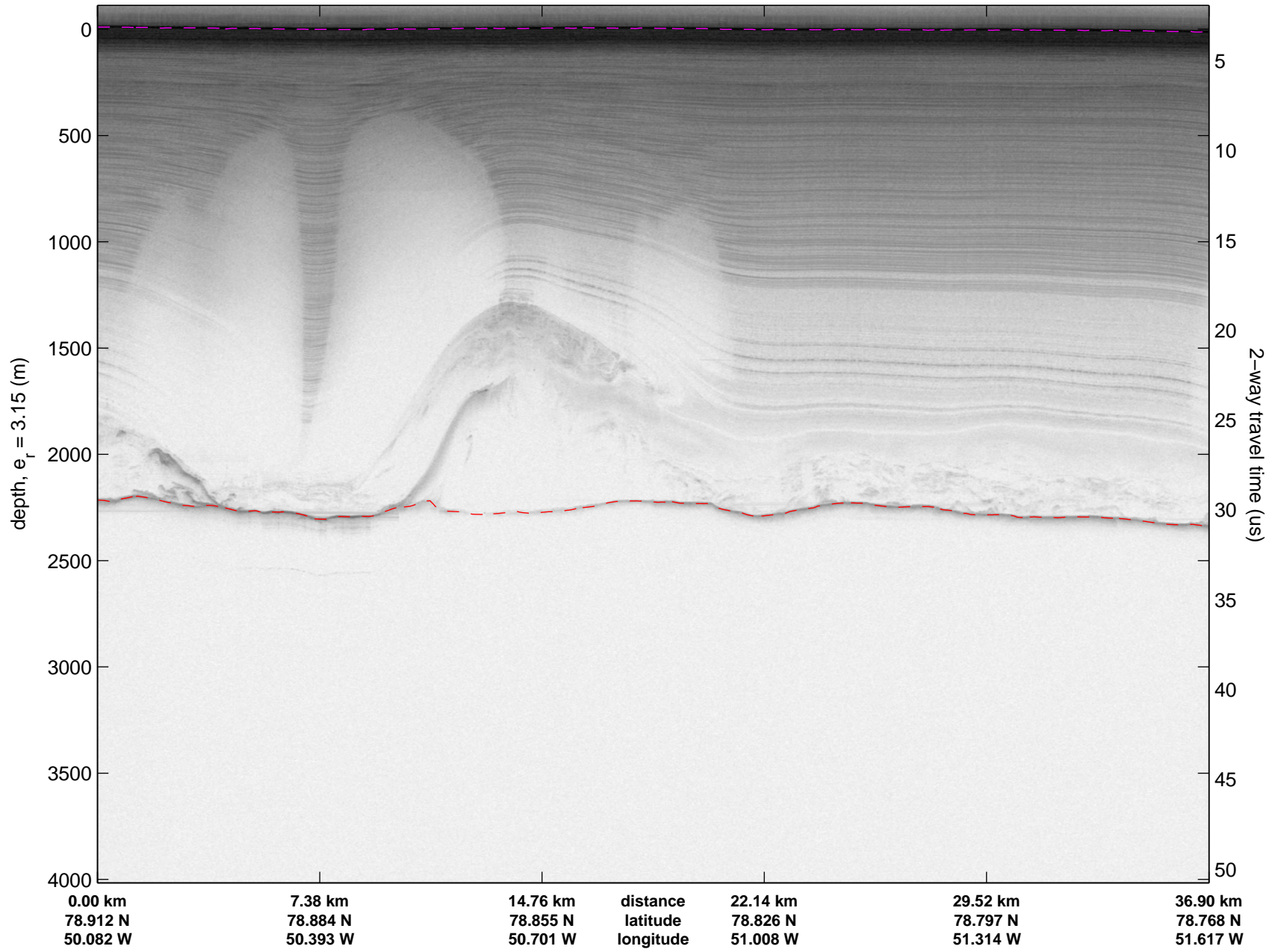


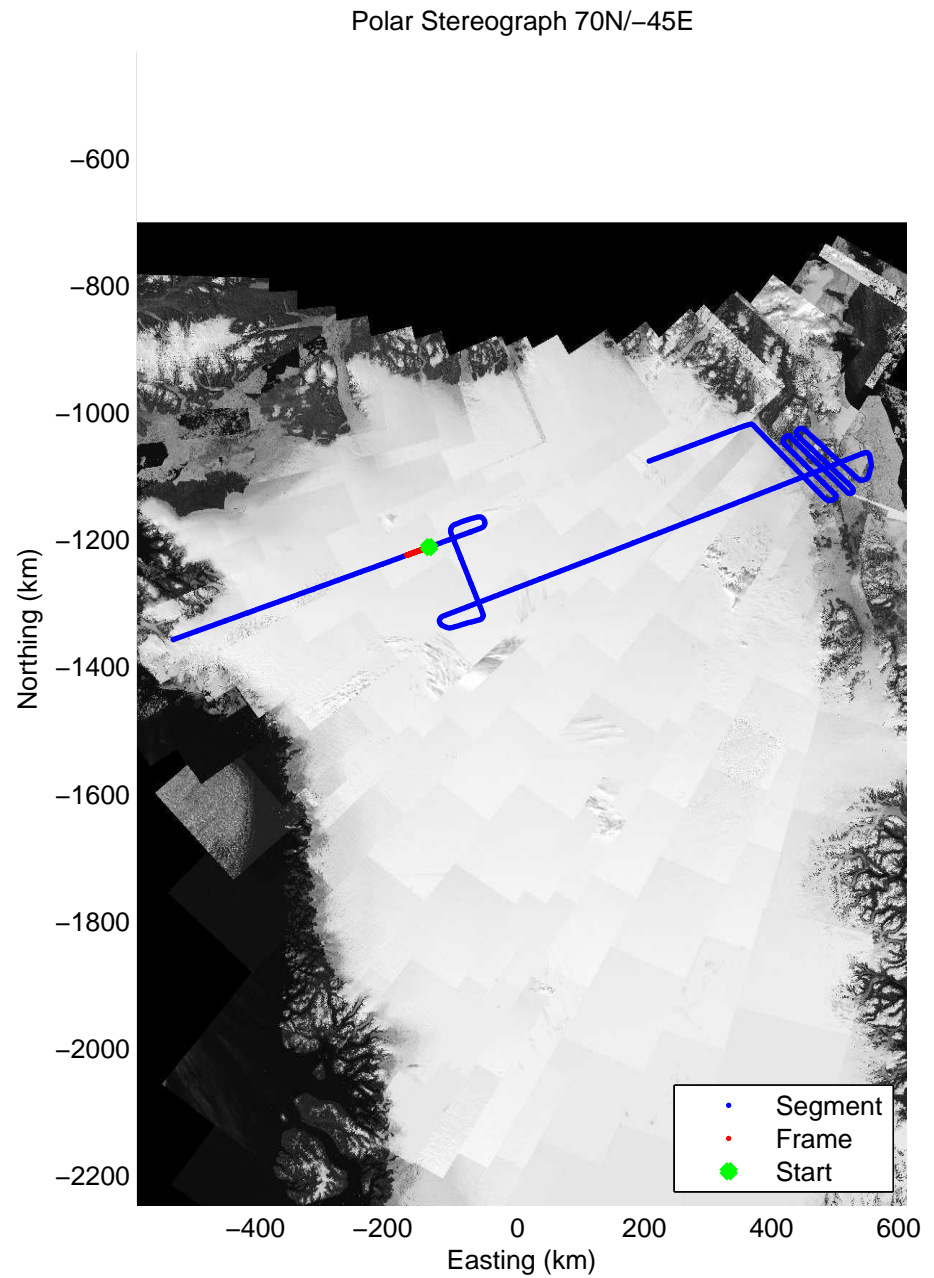
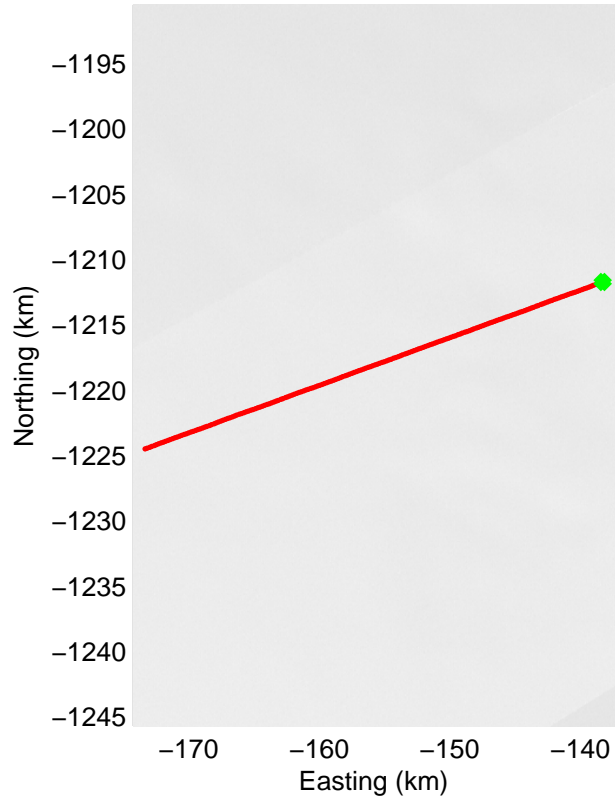
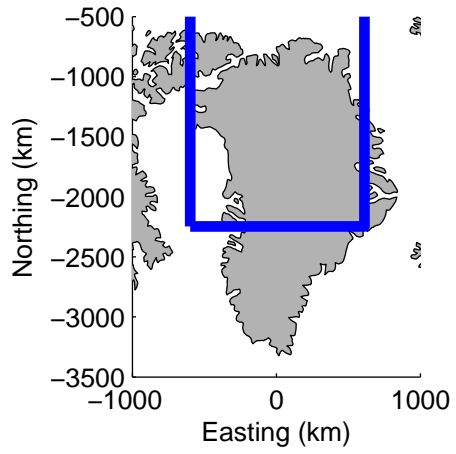
Data Frame ID: 20120514\_02\_051






Data Frame ID: 20120514\_02\_051



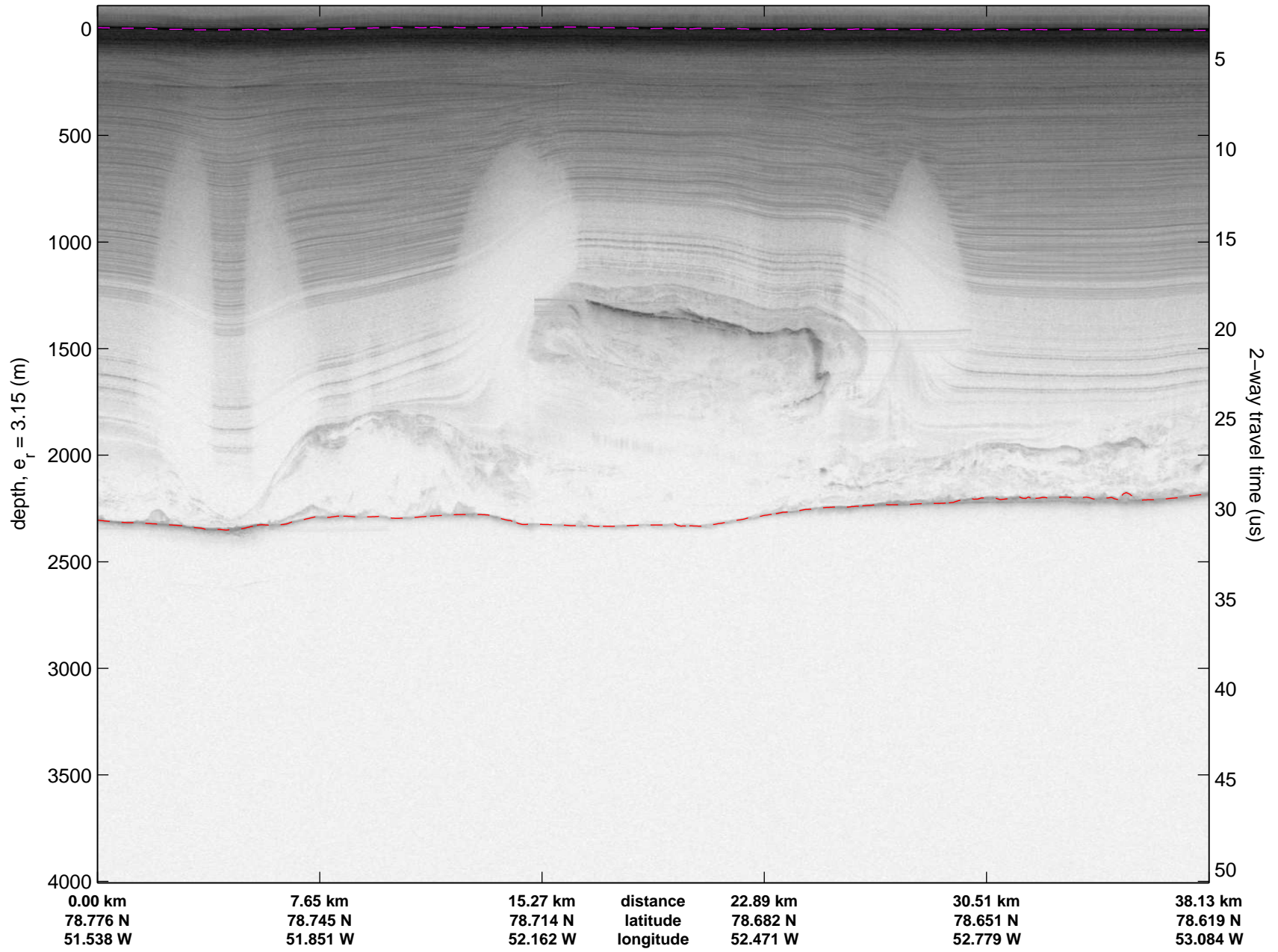


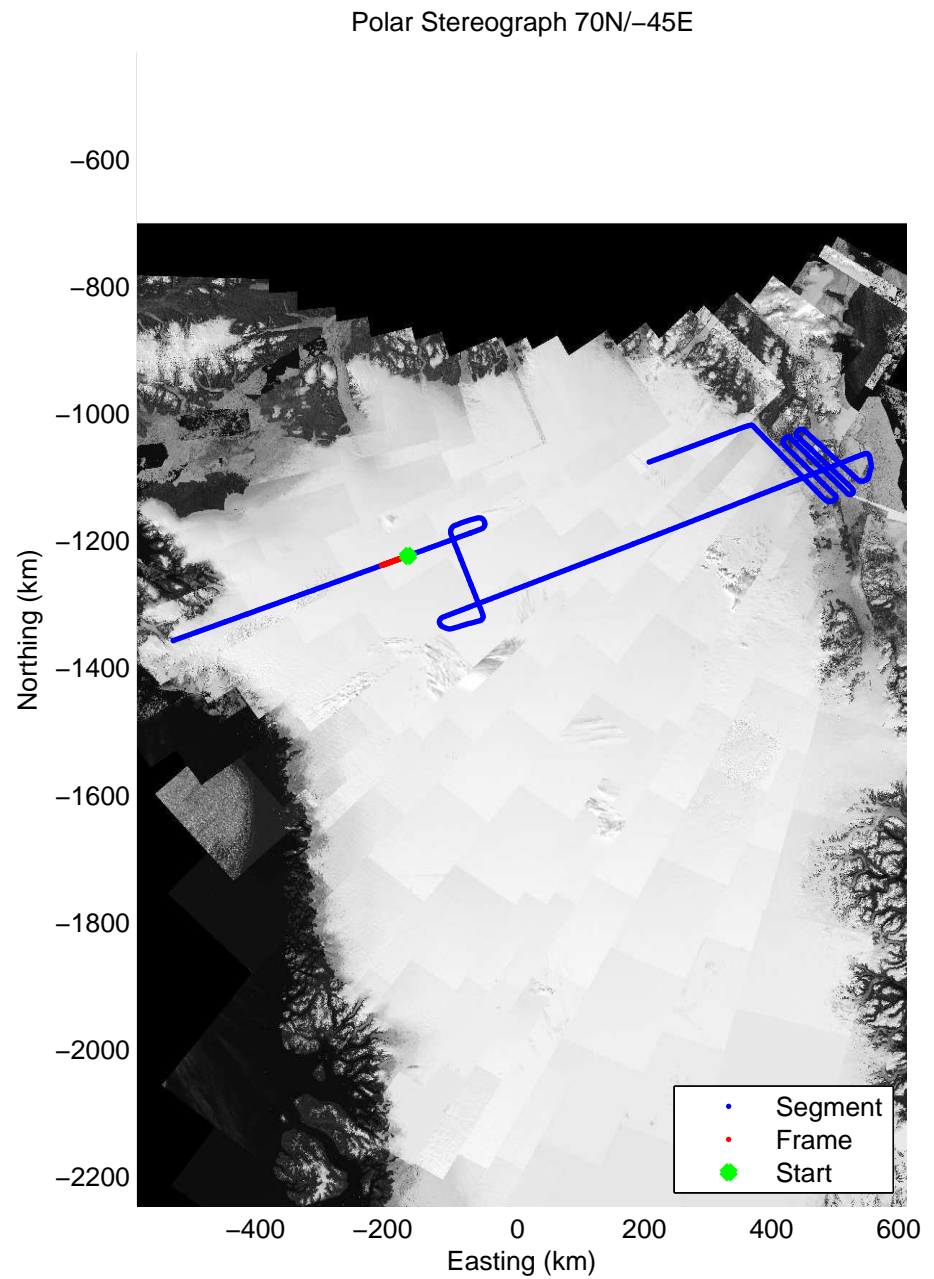
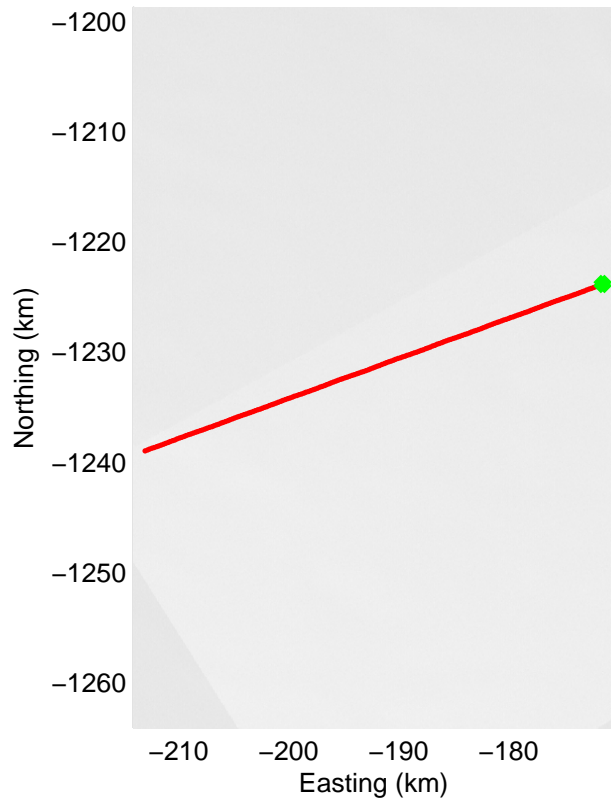
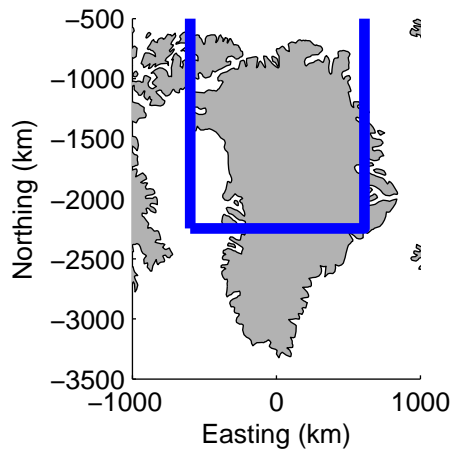
Data Frame ID: 20120514\_02\_052




|          |          |          |           |          |          |          |
|----------|----------|----------|-----------|----------|----------|----------|
| 0.00 km  | 7.65 km  | 15.27 km | distance  | 22.89 km | 30.51 km | 38.13 km |
| 78.776 N | 78.745 N | 78.714 N | latitude  | 78.682 N | 78.651 N | 78.619 N |
| 51.538 W | 51.851 W | 52.162 W | longitude | 52.471 W | 52.779 W | 53.084 W |

Data Frame ID: 20120514\_02\_052




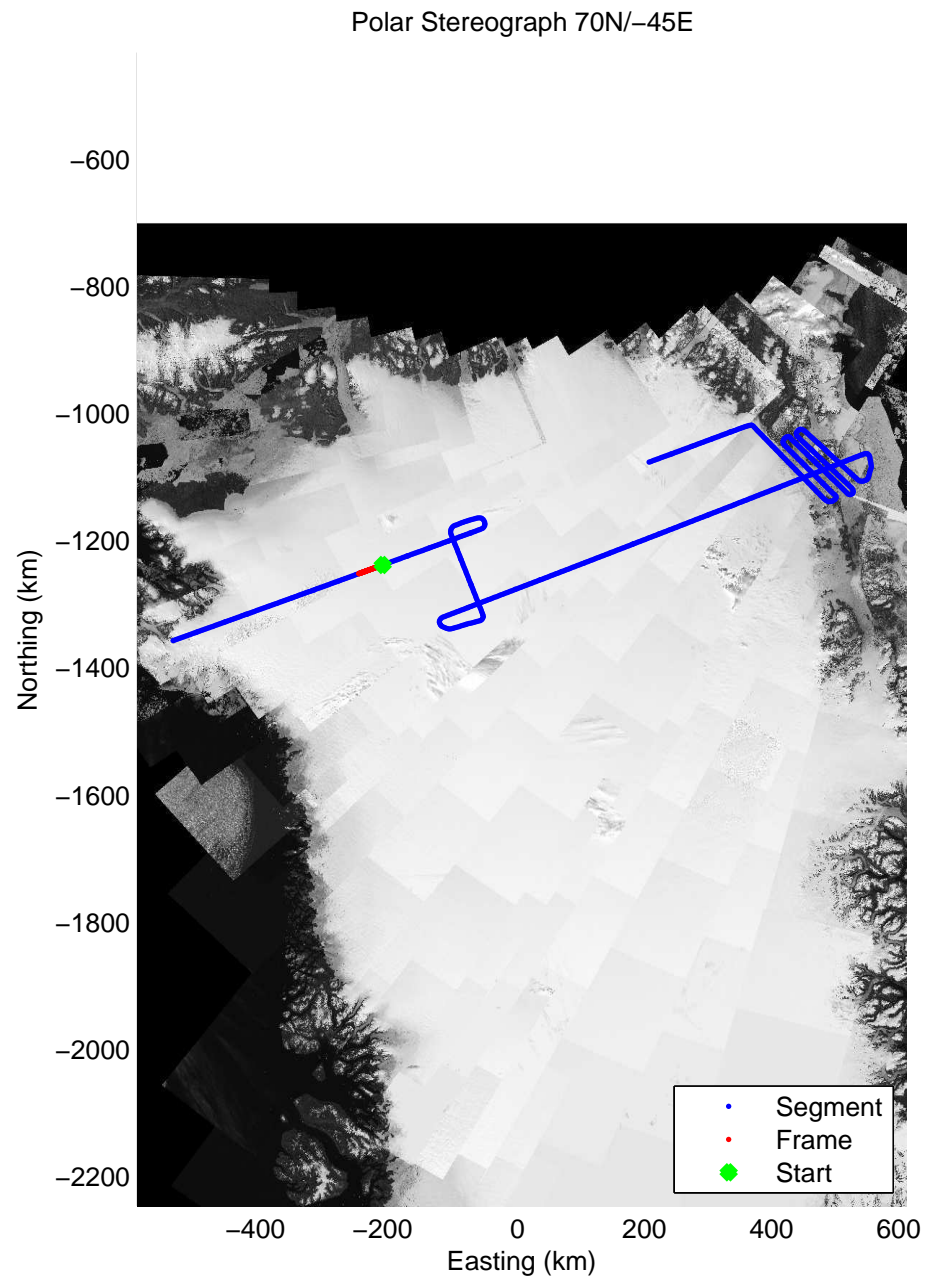
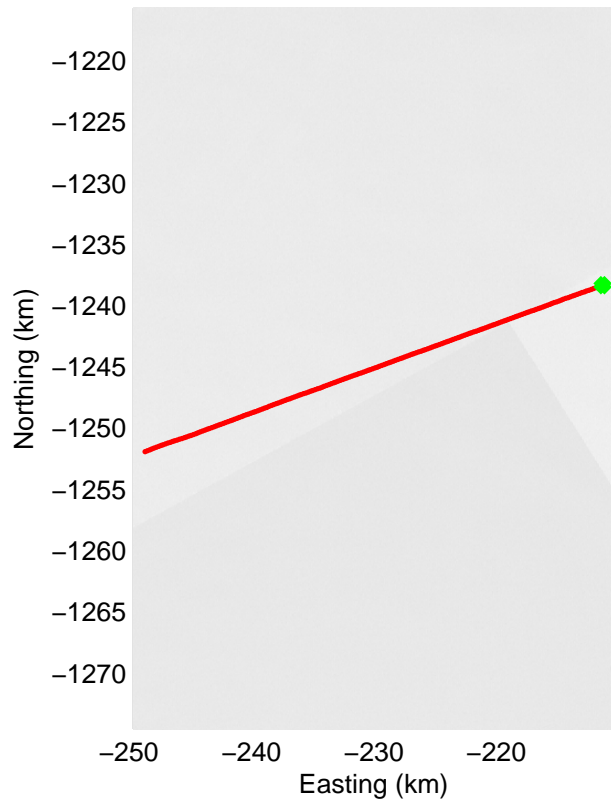
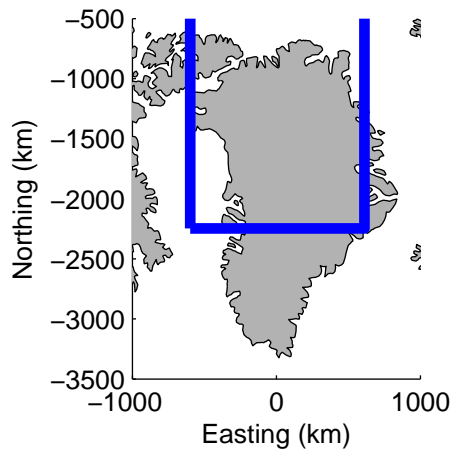


Data Frame ID: 20120514\_02\_053




Data Frame ID: 20120514\_02\_053



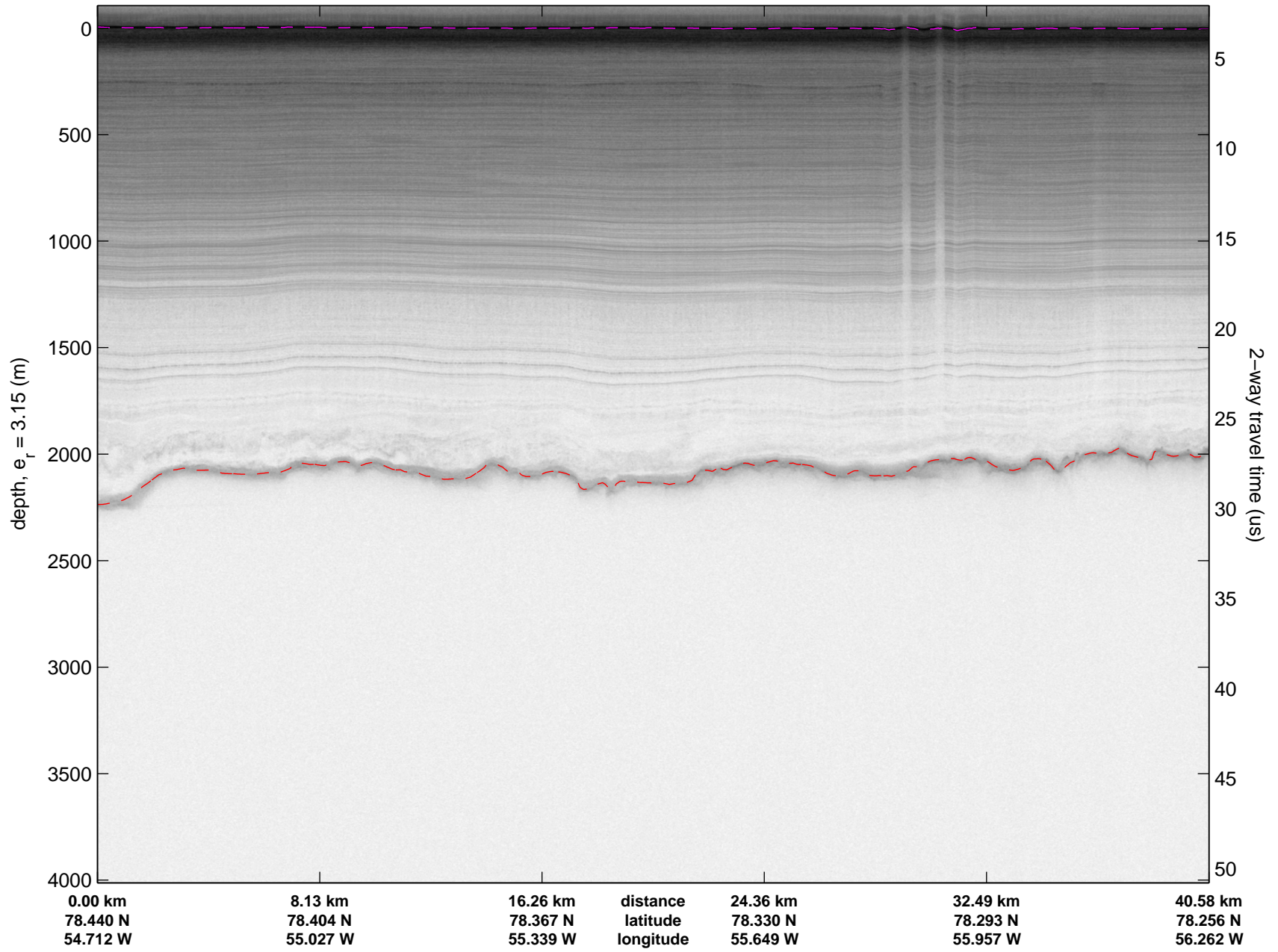


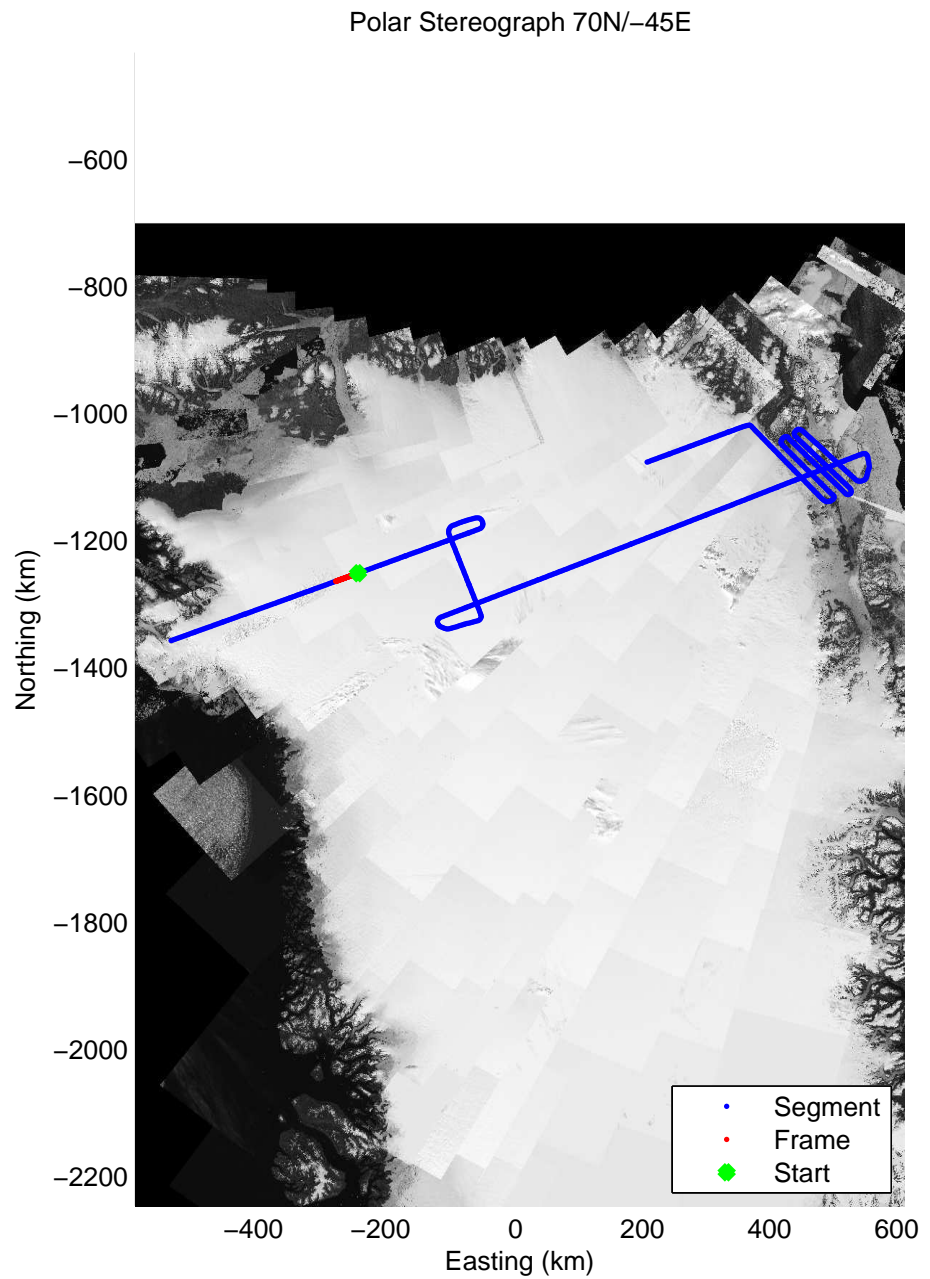
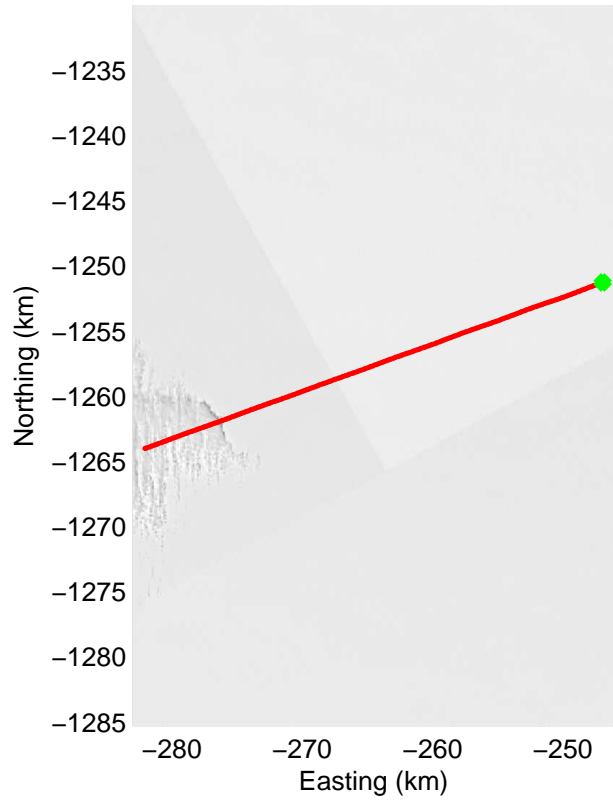
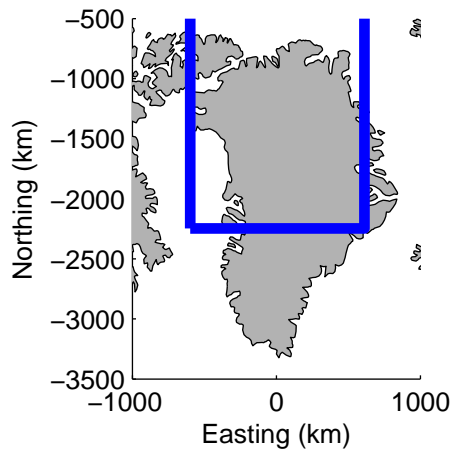


Data Frame ID: 20120514\_02\_054




Data Frame ID: 20120514\_02\_054



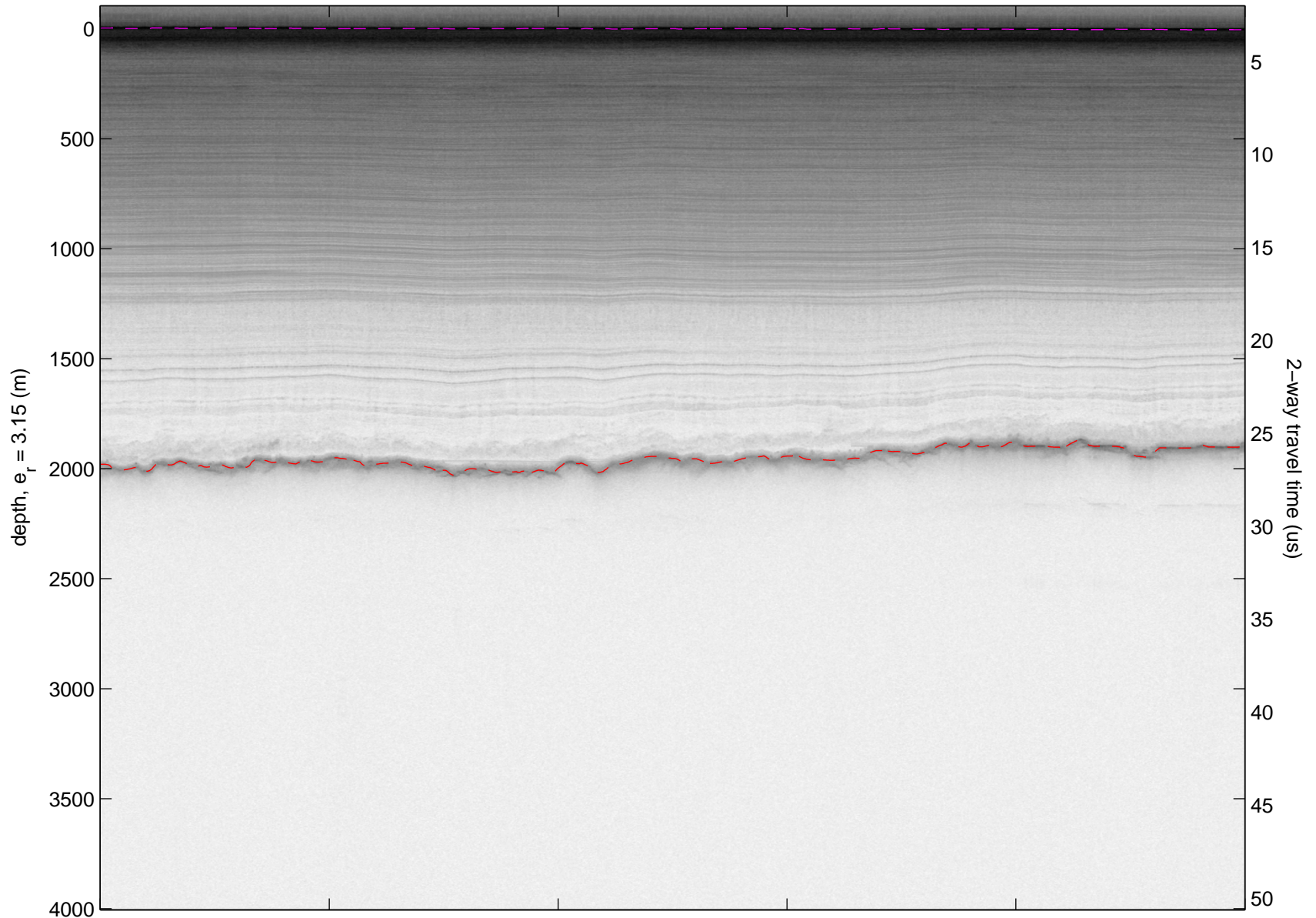


Data Frame ID: 20120514\_02\_055

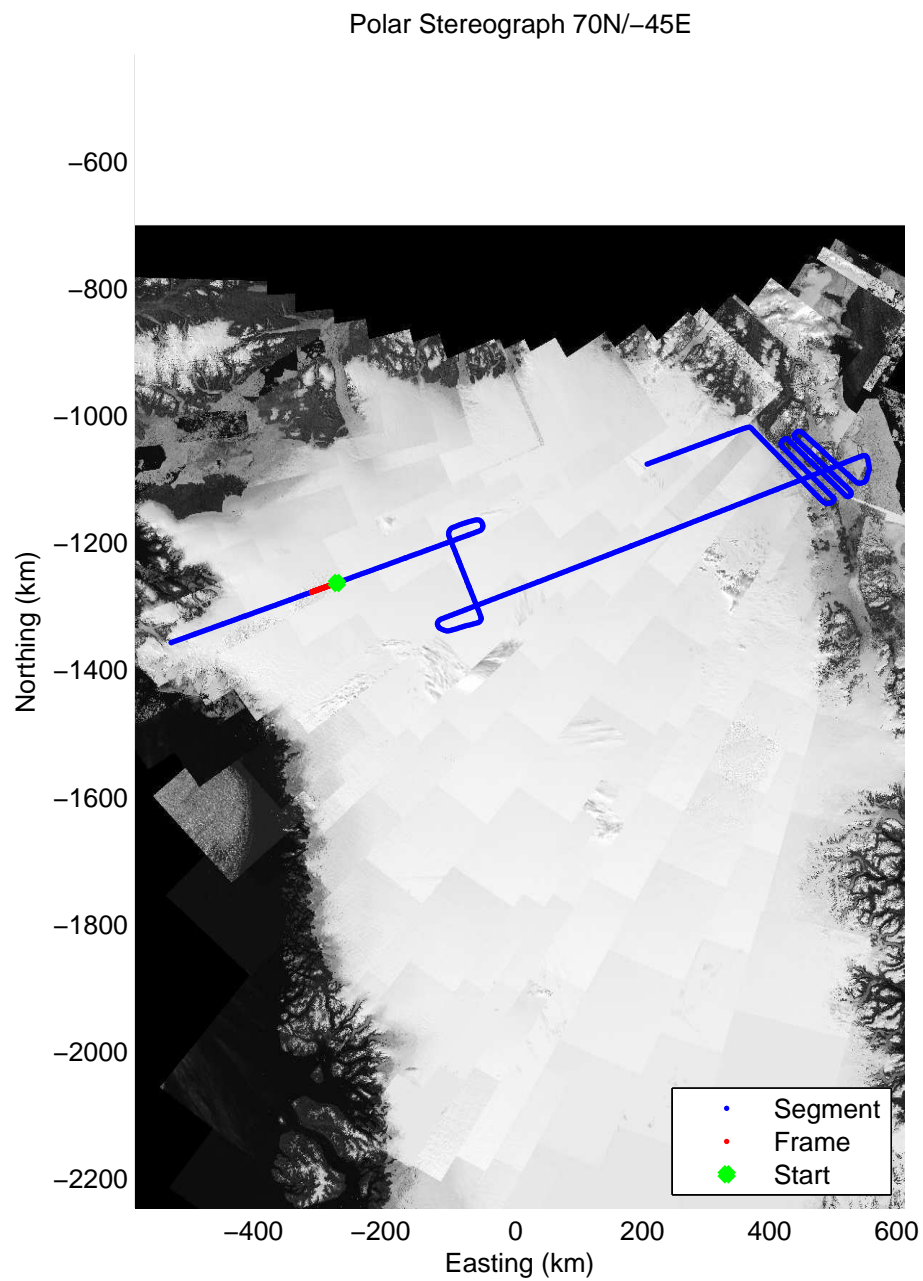
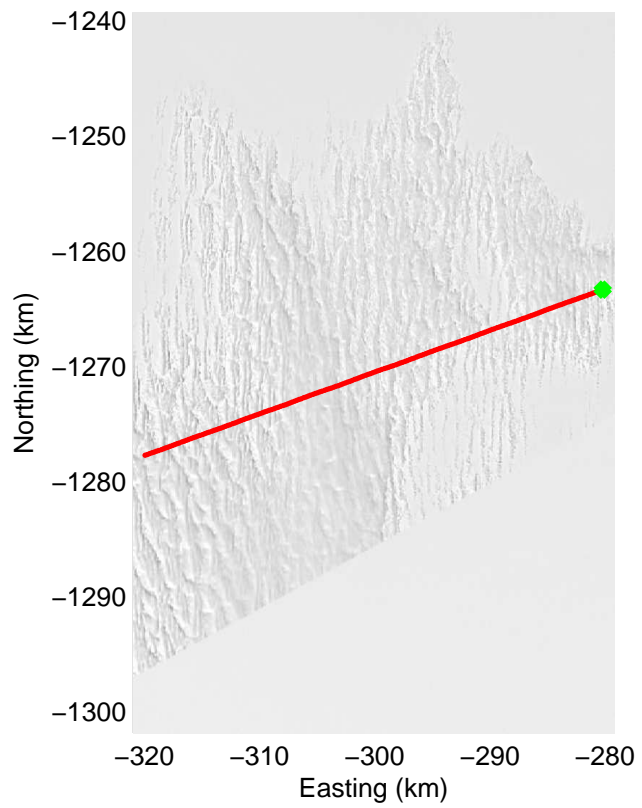
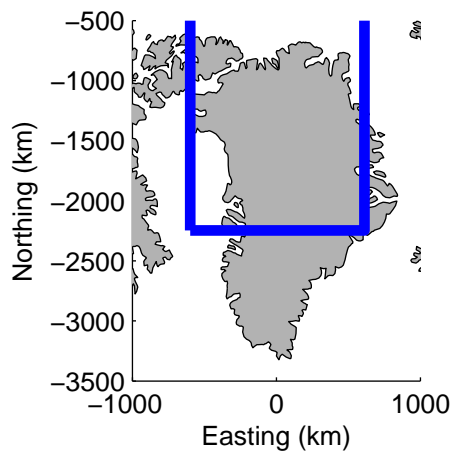


|          |          |          |           |          |          |          |
|----------|----------|----------|-----------|----------|----------|----------|
| 0.00 km  | 7.65 km  | 15.27 km | distance  | 22.89 km | 30.51 km | 38.13 km |
| 78.265 N | 78.229 N | 78.193 N | latitude  | 78.158 N | 78.121 N | 78.085 N |
| 56.190 W | 56.477 W | 56.761 W | longitude | 57.044 W | 57.325 W | 57.604 W |


Data Frame ID: 20120514\_02\_055



|          |          |          |           |          |          |          |
|----------|----------|----------|-----------|----------|----------|----------|
| 0.00 km  | 7.65 km  | 15.27 km | distance  | 22.89 km | 30.51 km | 38.13 km |
| 78.265 N | 78.229 N | 78.193 N | latitude  | 78.158 N | 78.121 N | 78.085 N |
| 56.190 W | 56.477 W | 56.761 W | longitude | 57.044 W | 57.325 W | 57.604 W |

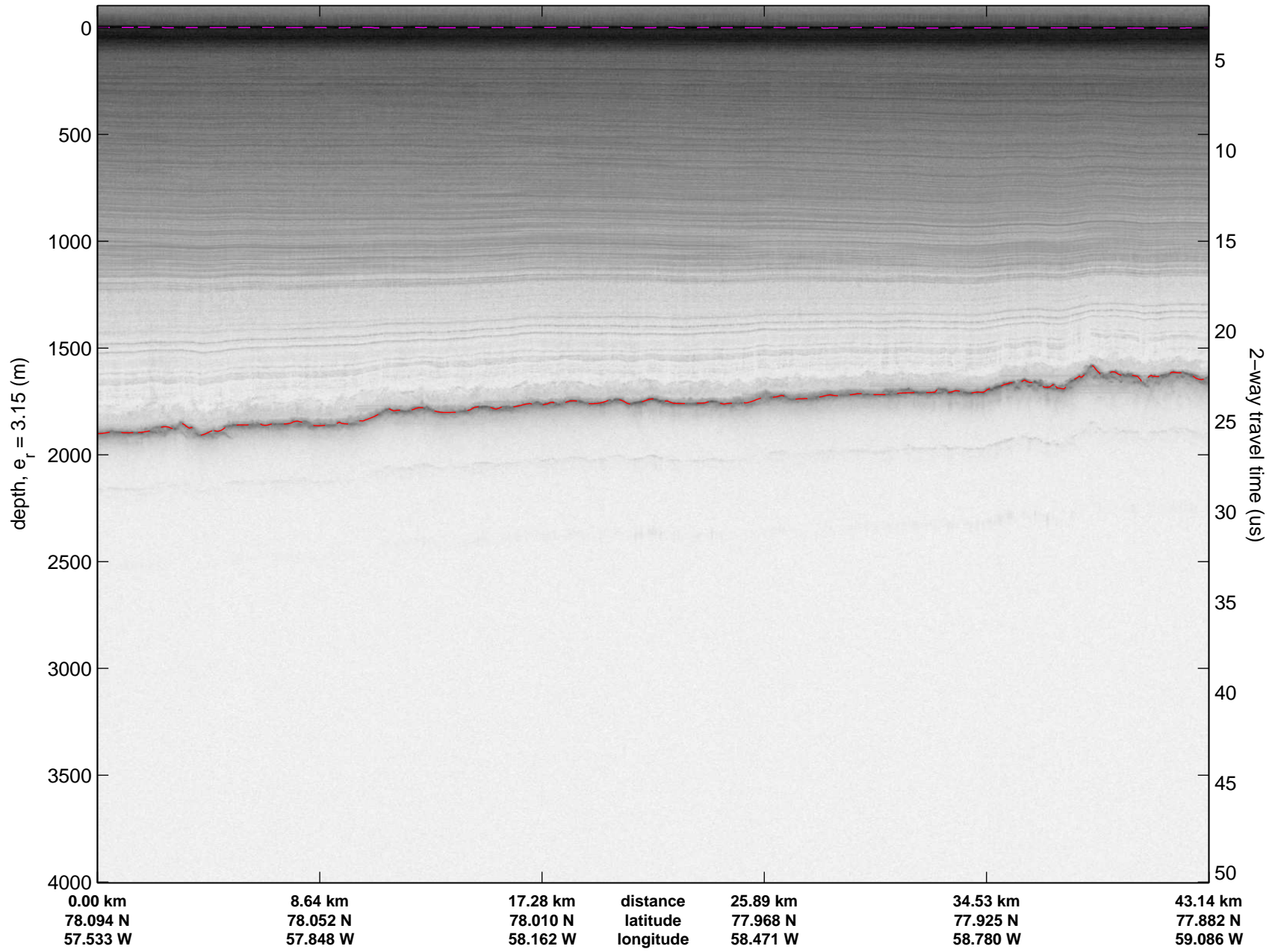


Data Frame ID: 20120514\_02\_056

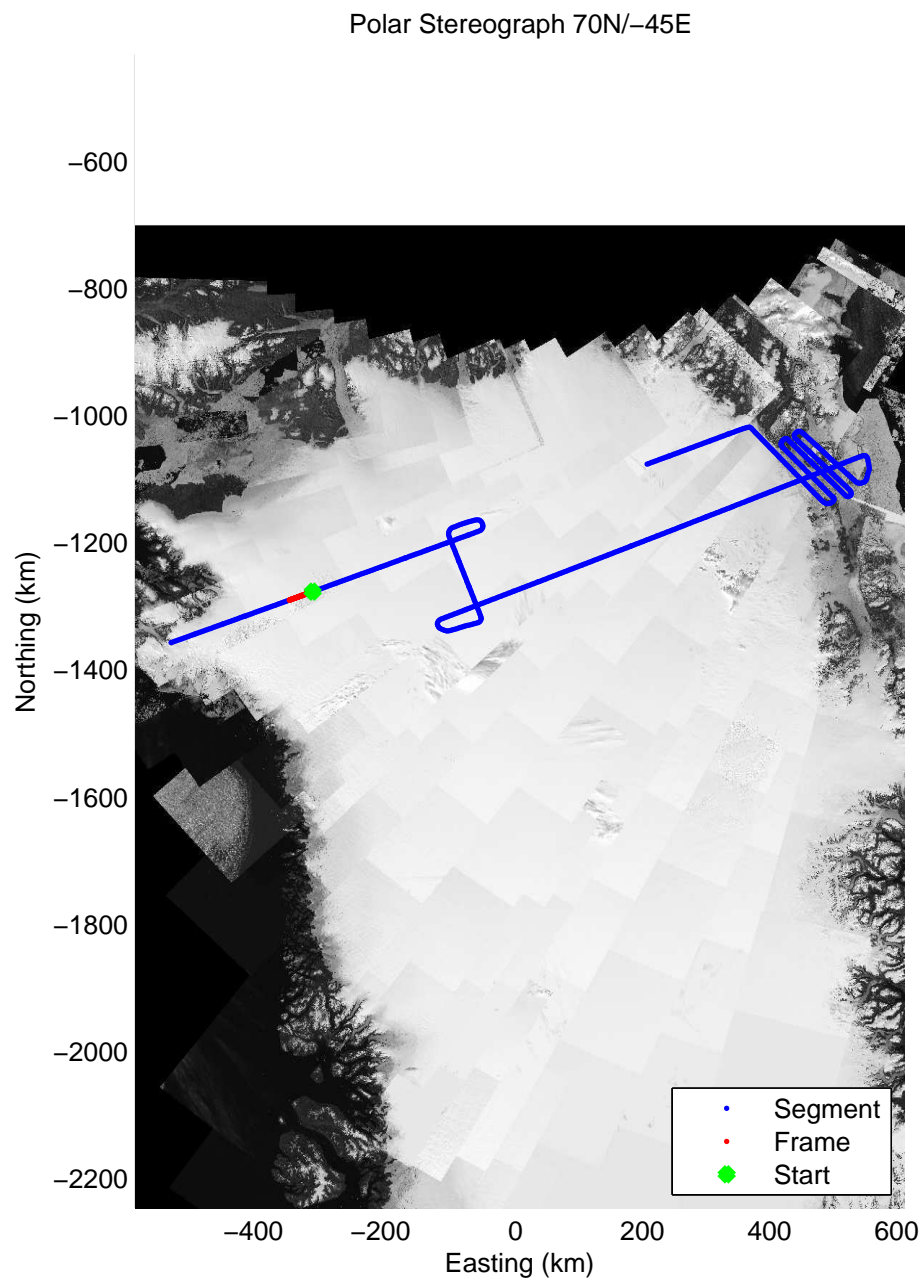
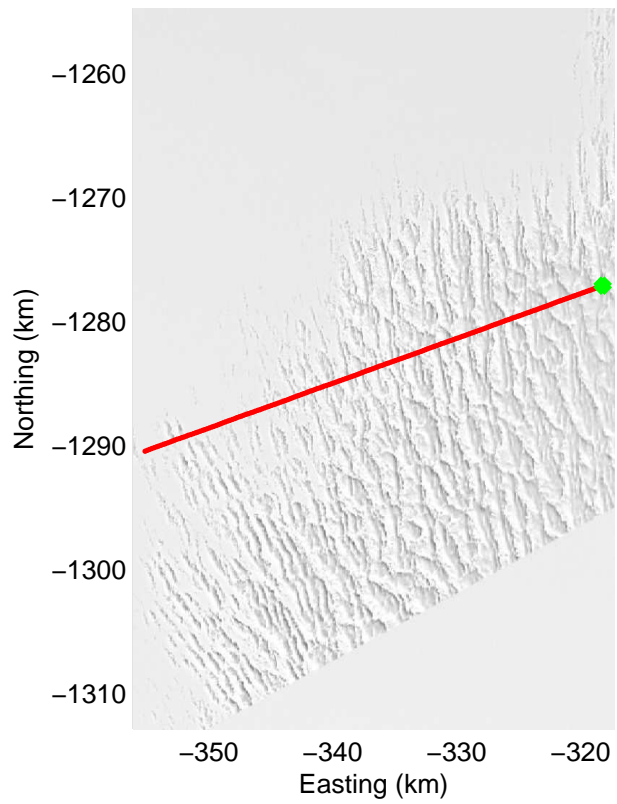
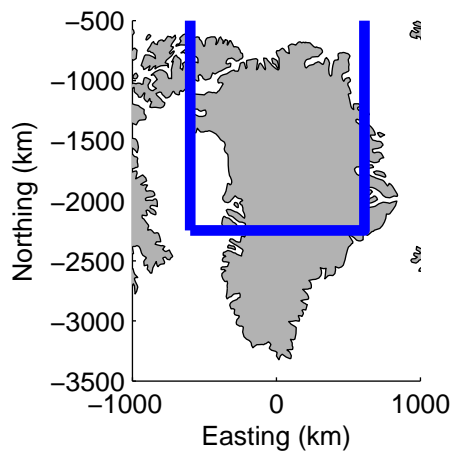


|          |          |          |           |          |          |          |
|----------|----------|----------|-----------|----------|----------|----------|
| 0.00 km  | 8.64 km  | 17.28 km | distance  | 25.89 km | 34.53 km | 43.14 km |
| 78.094 N | 78.052 N | 78.010 N | latitude  | 77.968 N | 77.925 N | 77.882 N |
| 57.533 W | 57.848 W | 58.162 W | longitude | 58.471 W | 58.780 W | 59.086 W |


Data Frame ID: 20120514\_02\_056



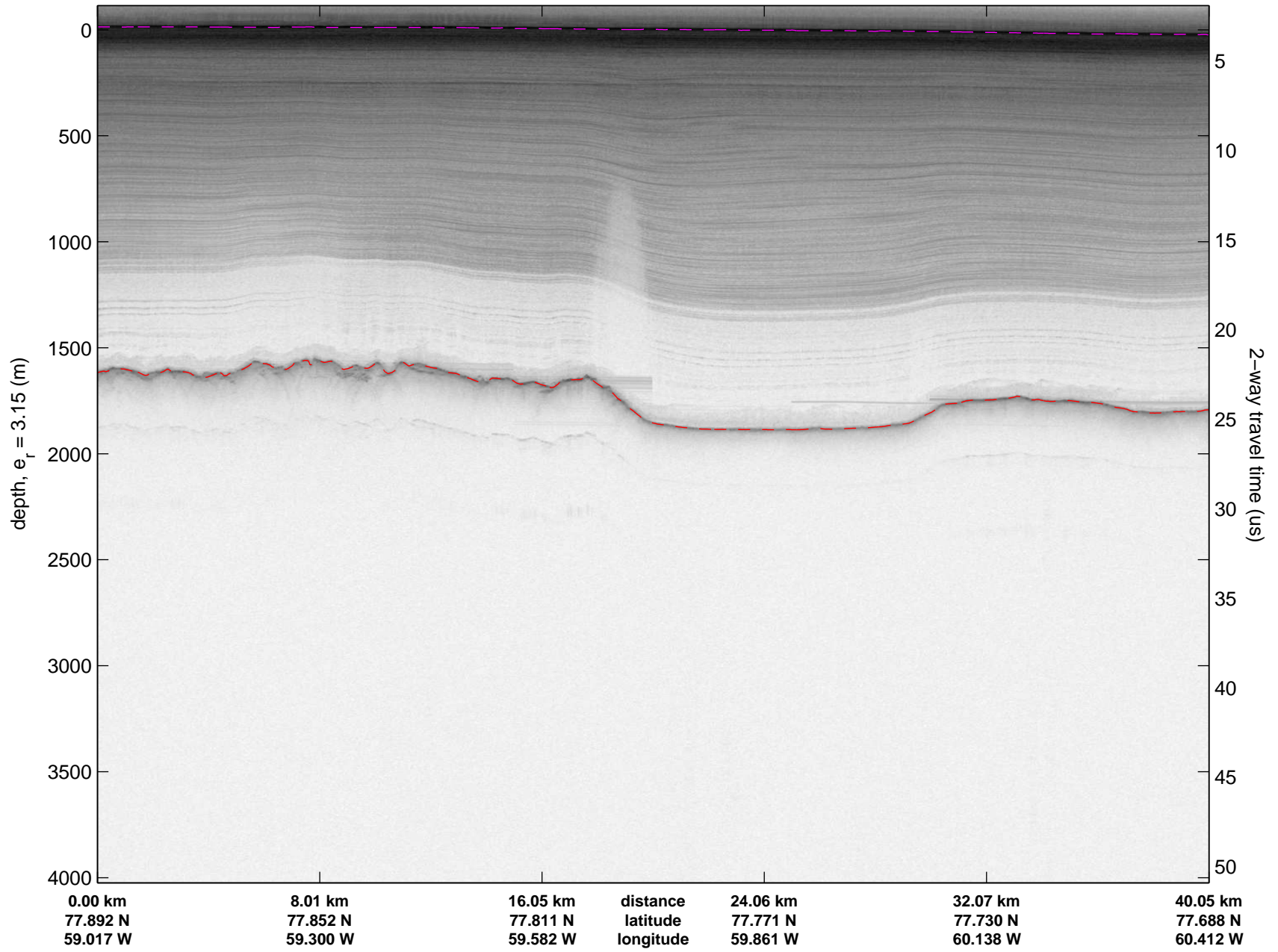


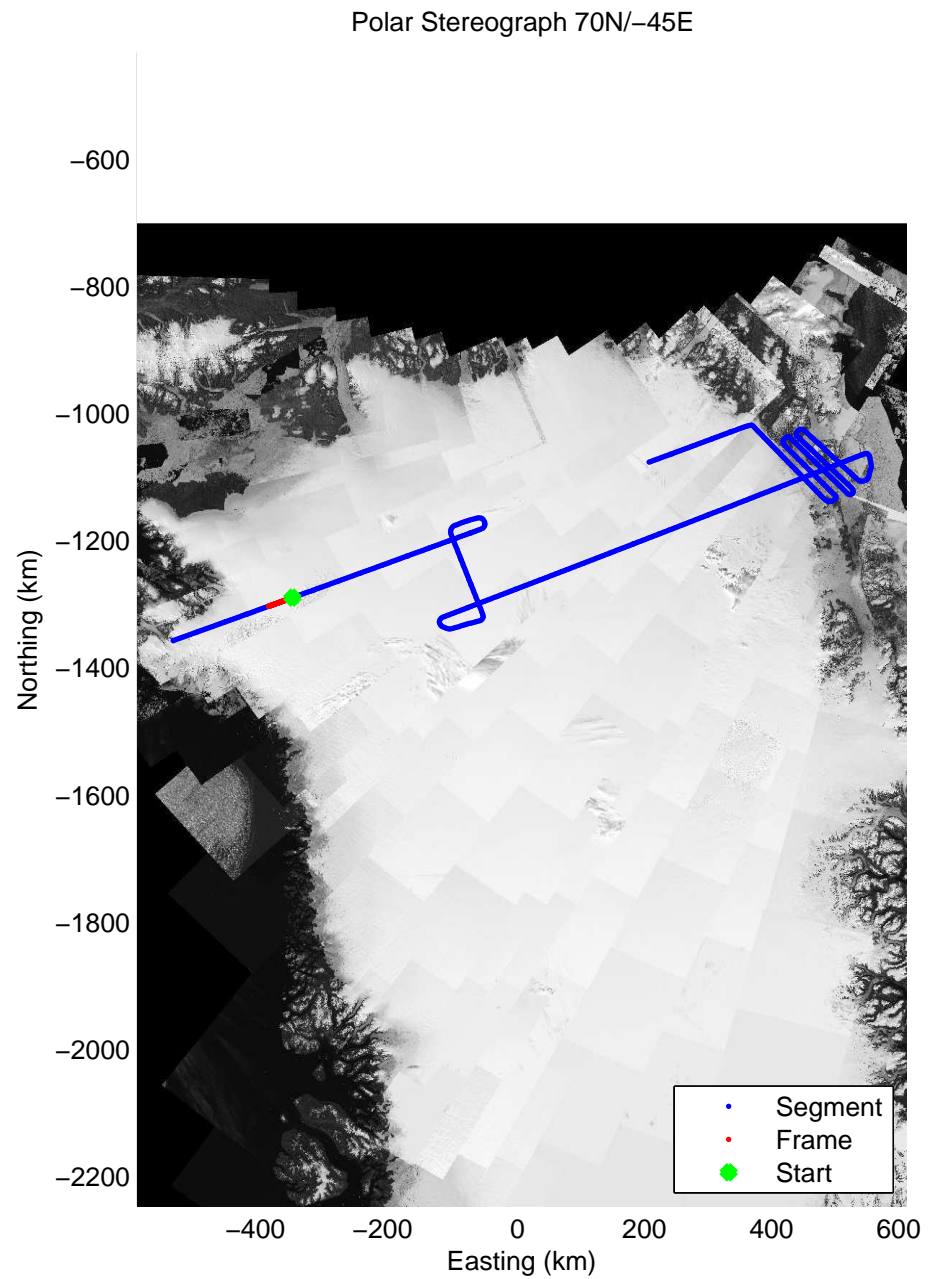
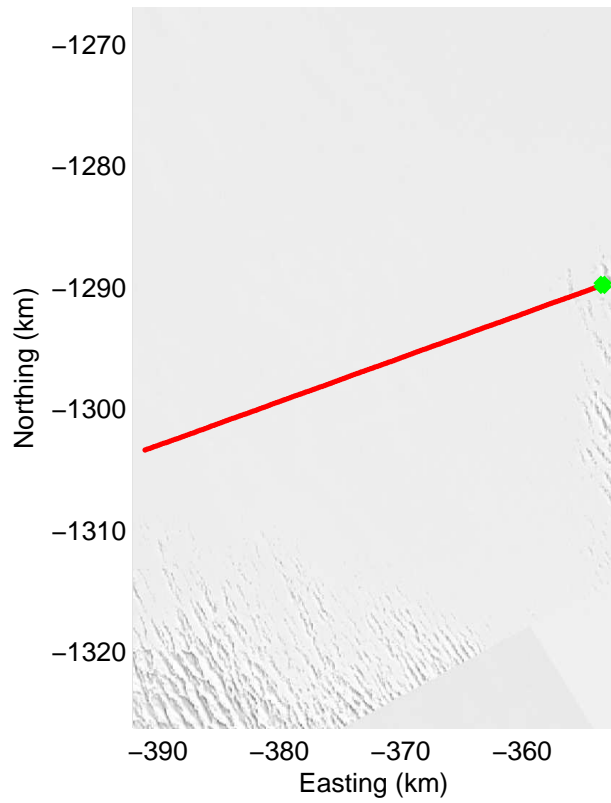
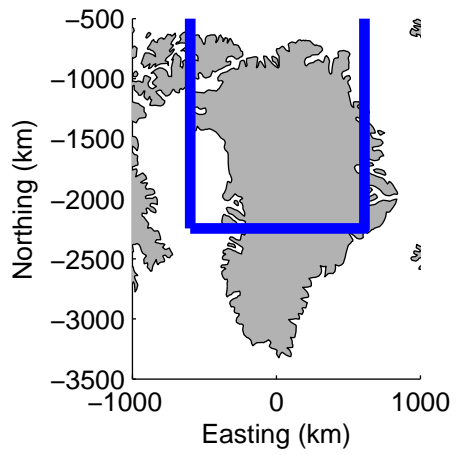


Data Frame ID: 20120514\_02\_057




Data Frame ID: 20120514\_02\_057






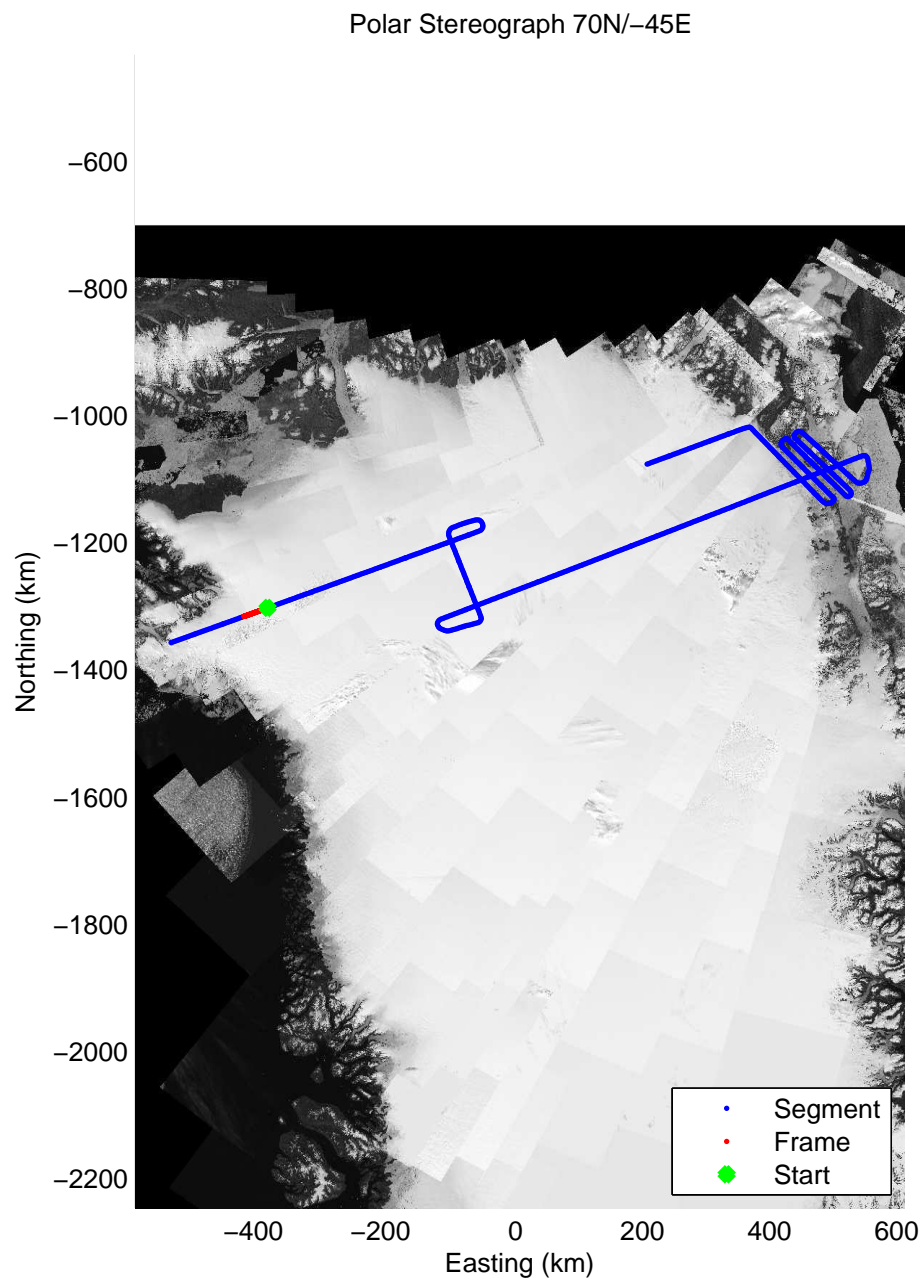
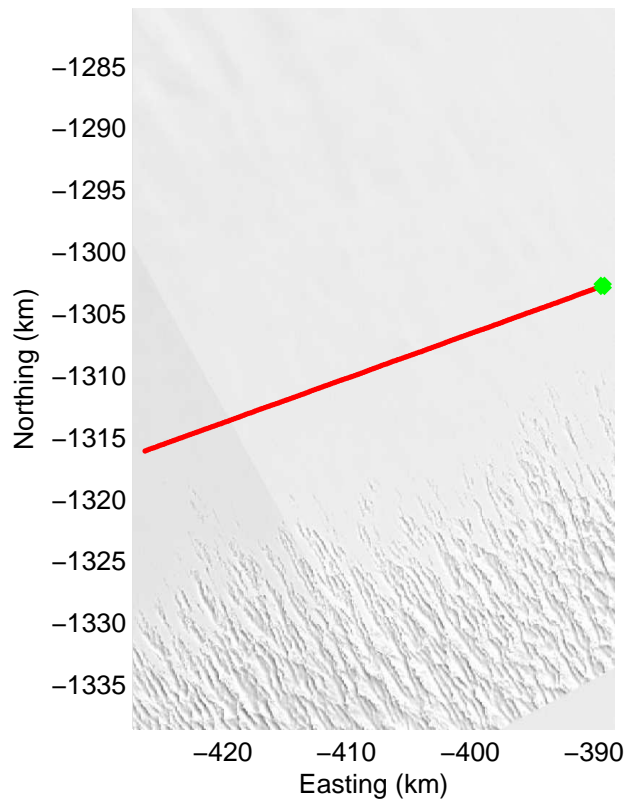
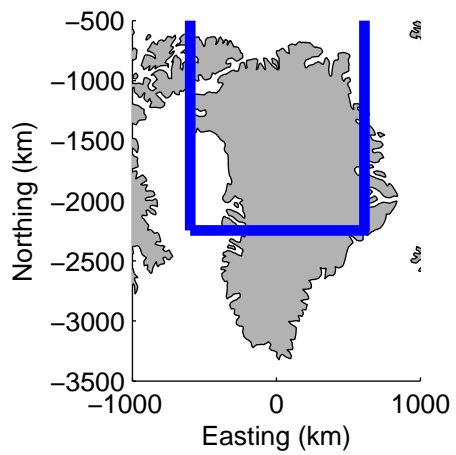
Data Frame ID: 20120514\_02\_058



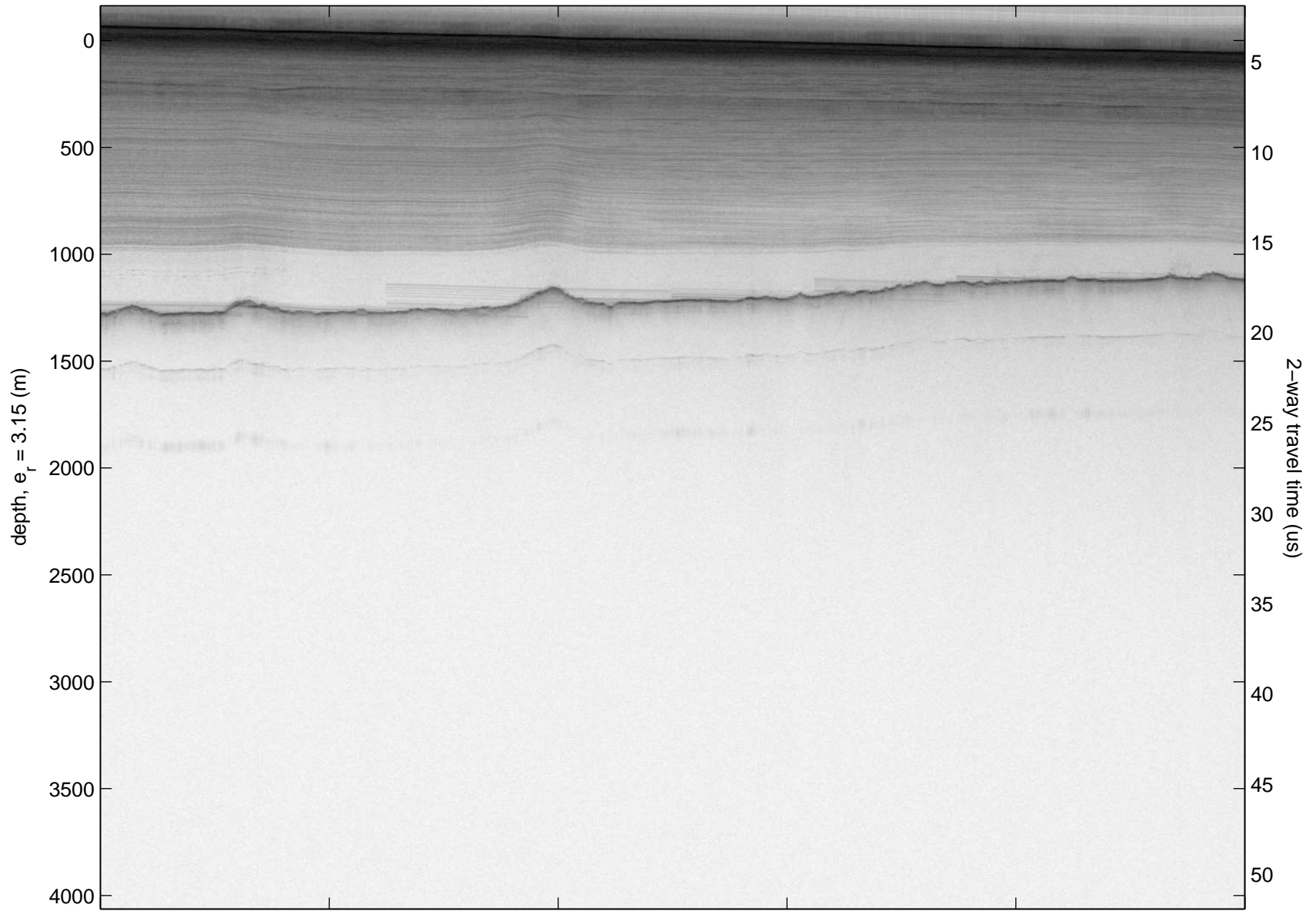
|          |          |          |           |          |          |          |
|----------|----------|----------|-----------|----------|----------|----------|
| 0.00 km  | 8.19 km  | 16.35 km | distance  | 24.54 km | 32.70 km | 40.86 km |
| 77.699 N | 77.656 N | 77.614 N | latitude  | 77.570 N | 77.527 N | 77.484 N |
| 60.347 W | 60.626 W | 60.904 W | longitude | 61.180 W | 61.454 W | 61.726 W |

Data Frame ID: 20120514\_02\_058






Data Frame ID: 20120514\_02\_059



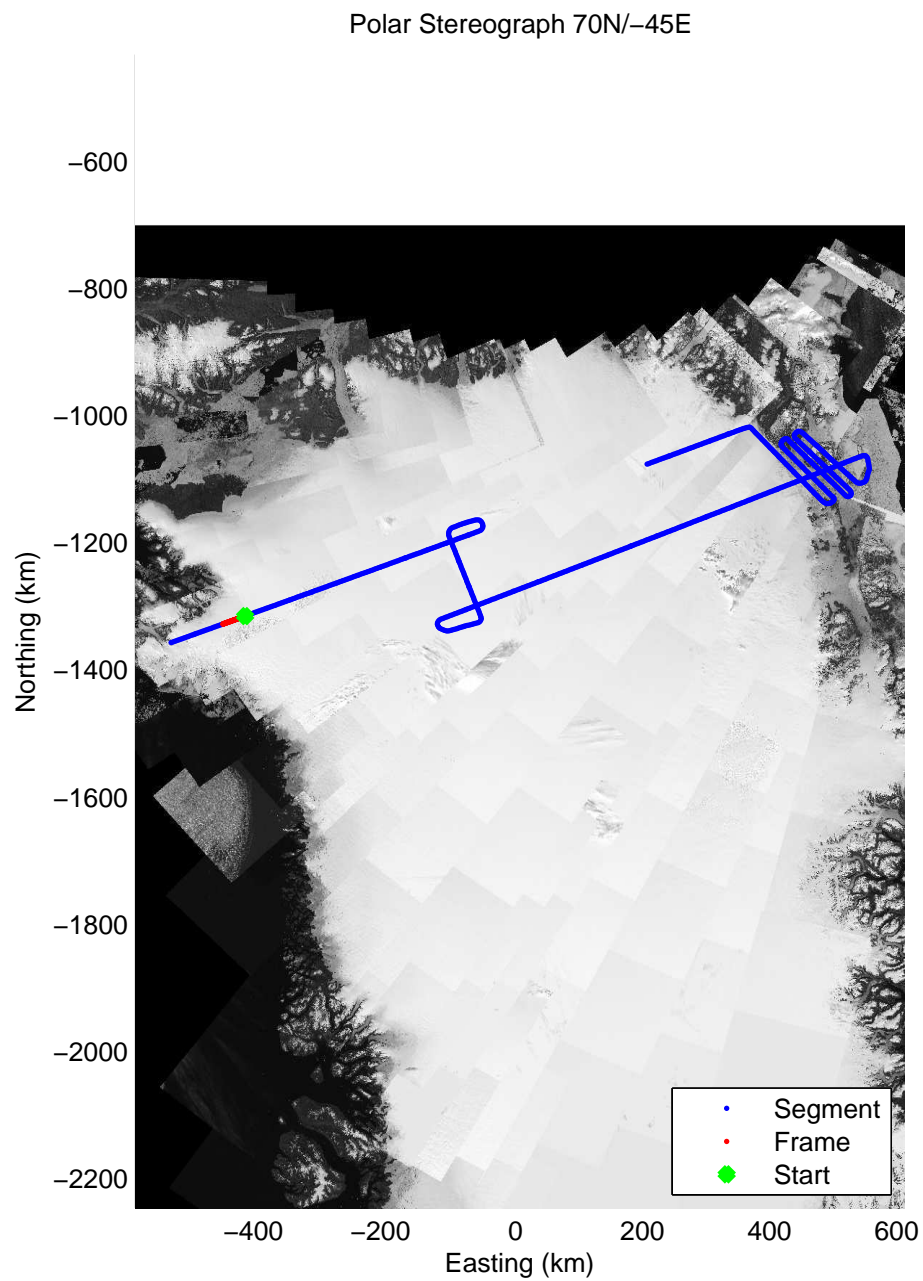
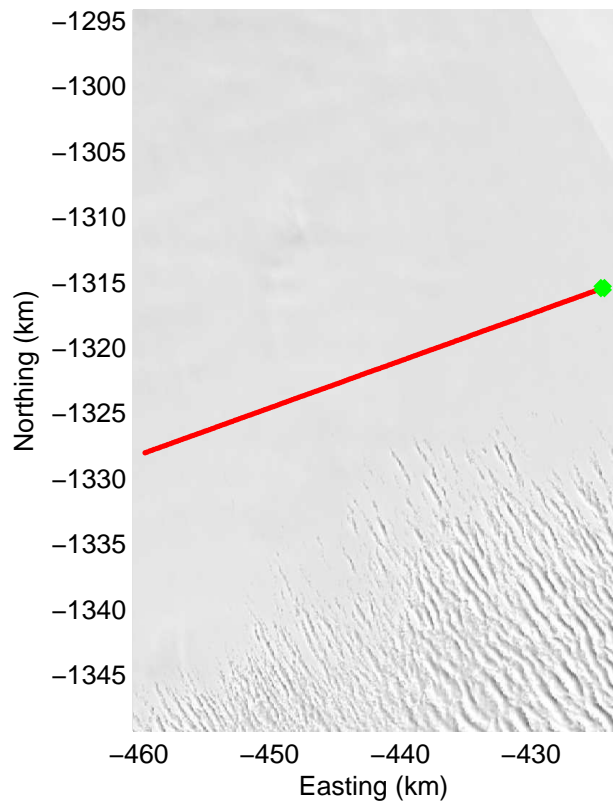
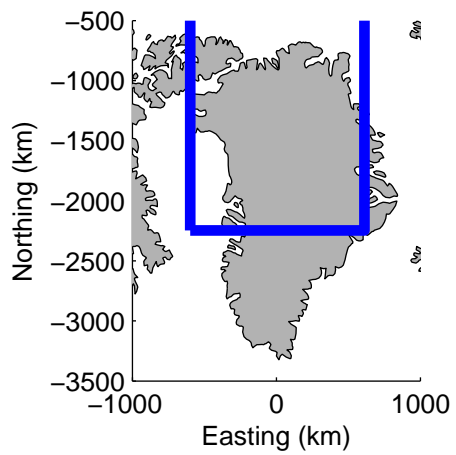
|          |          |          |           |          |          |          |
|----------|----------|----------|-----------|----------|----------|----------|
| 0.00 km  | 8.04 km  | 16.05 km | distance  | 24.06 km | 32.07 km | 40.08 km |
| 77.494 N | 77.451 N | 77.408 N | latitude  | 77.365 N | 77.321 N | 77.278 N |
| 61.661 W | 61.928 W | 62.191 W | longitude | 62.453 W | 62.713 W | 62.971 W |




Data Frame ID: 20120514\_02\_059



|          |          |          |           |          |          |          |
|----------|----------|----------|-----------|----------|----------|----------|
| 0.00 km  | 8.04 km  | 16.05 km | distance  | 24.06 km | 32.07 km | 40.08 km |
| 77.494 N | 77.451 N | 77.408 N | latitude  | 77.365 N | 77.321 N | 77.278 N |
| 61.661 W | 61.928 W | 62.191 W | longitude | 62.453 W | 62.713 W | 62.971 W |

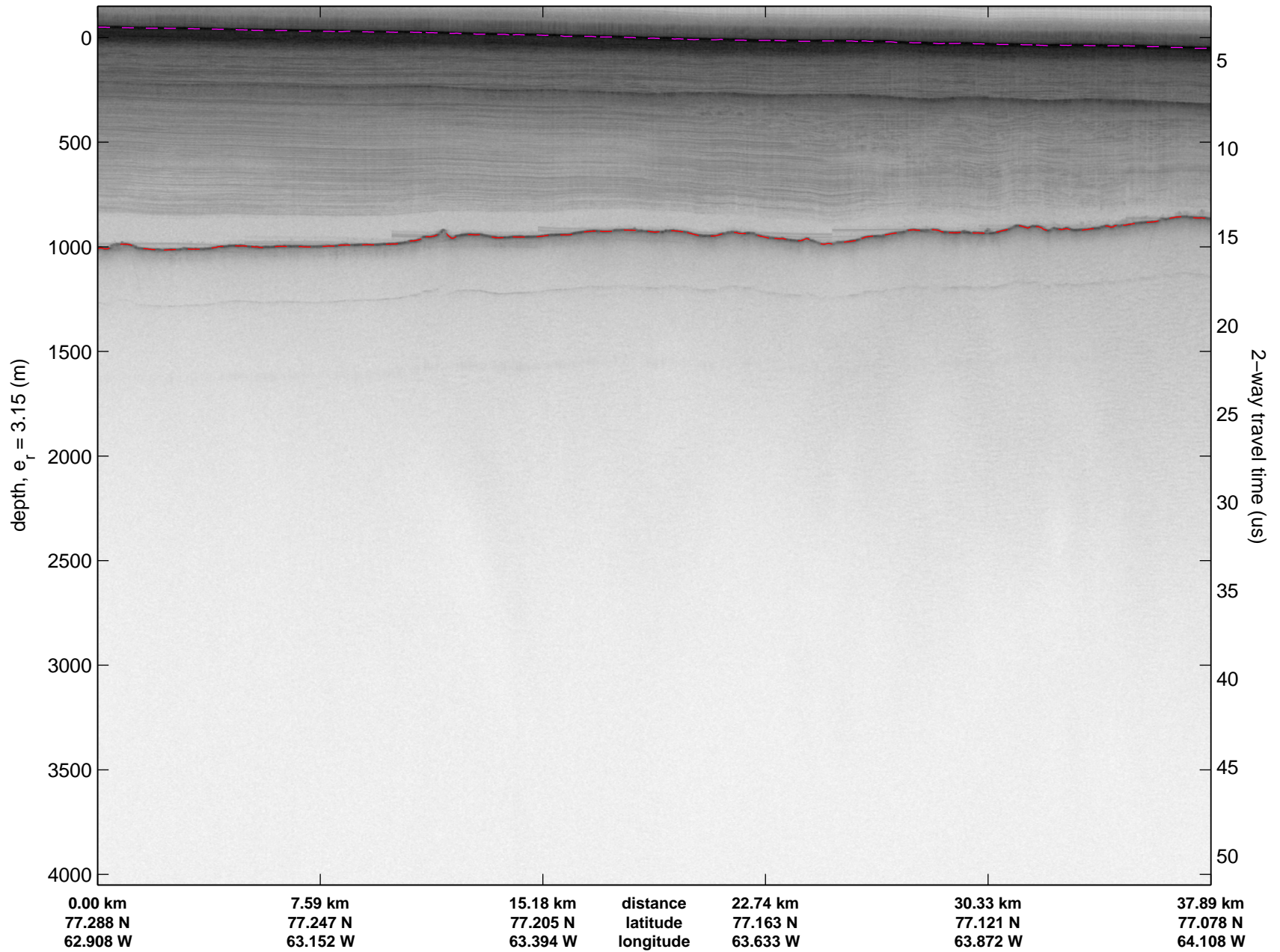


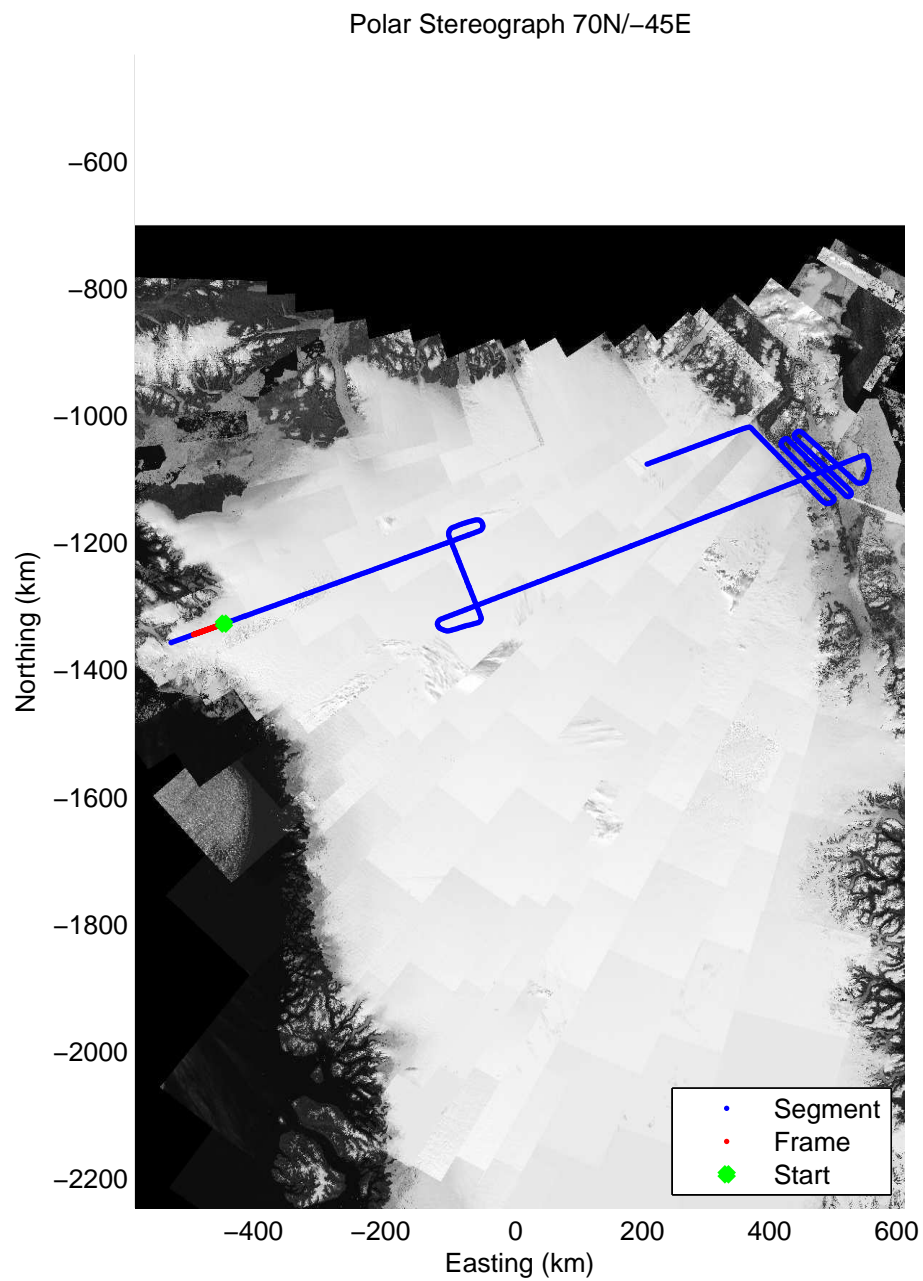
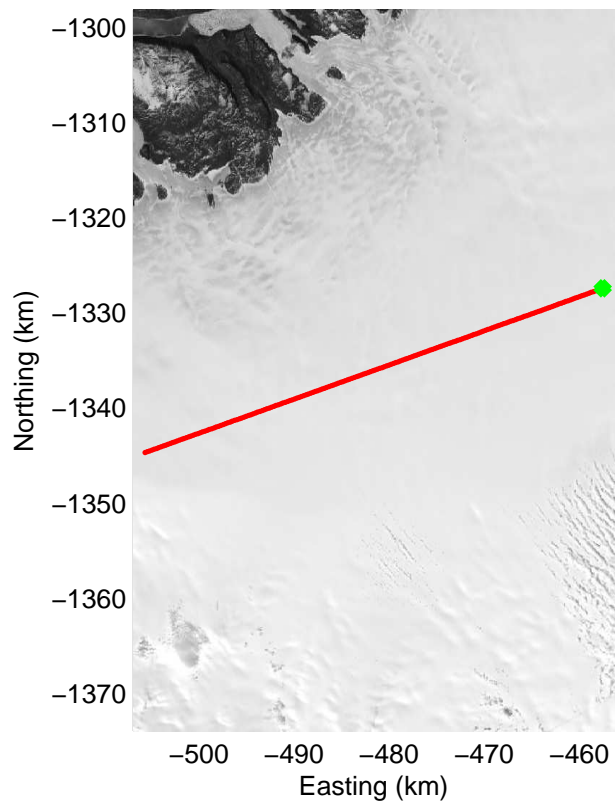
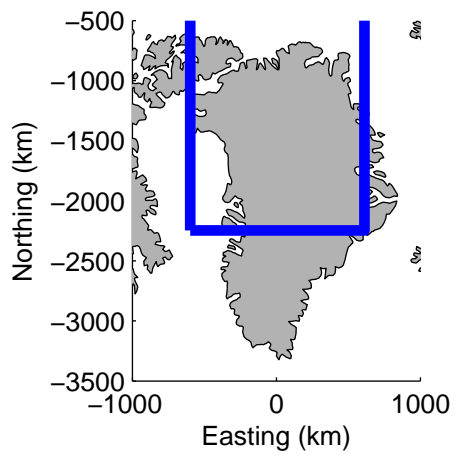
Data Frame ID: 20120514\_02\_060




|          |          |          |           |          |          |          |
|----------|----------|----------|-----------|----------|----------|----------|
| 0.00 km  | 7.59 km  | 15.18 km | distance  | 22.74 km | 30.33 km | 37.89 km |
| 77.288 N | 77.247 N | 77.205 N | latitude  | 77.163 N | 77.121 N | 77.078 N |
| 62.908 W | 63.152 W | 63.394 W | longitude | 63.633 W | 63.872 W | 64.108 W |

Data Frame ID: 20120514\_02\_060






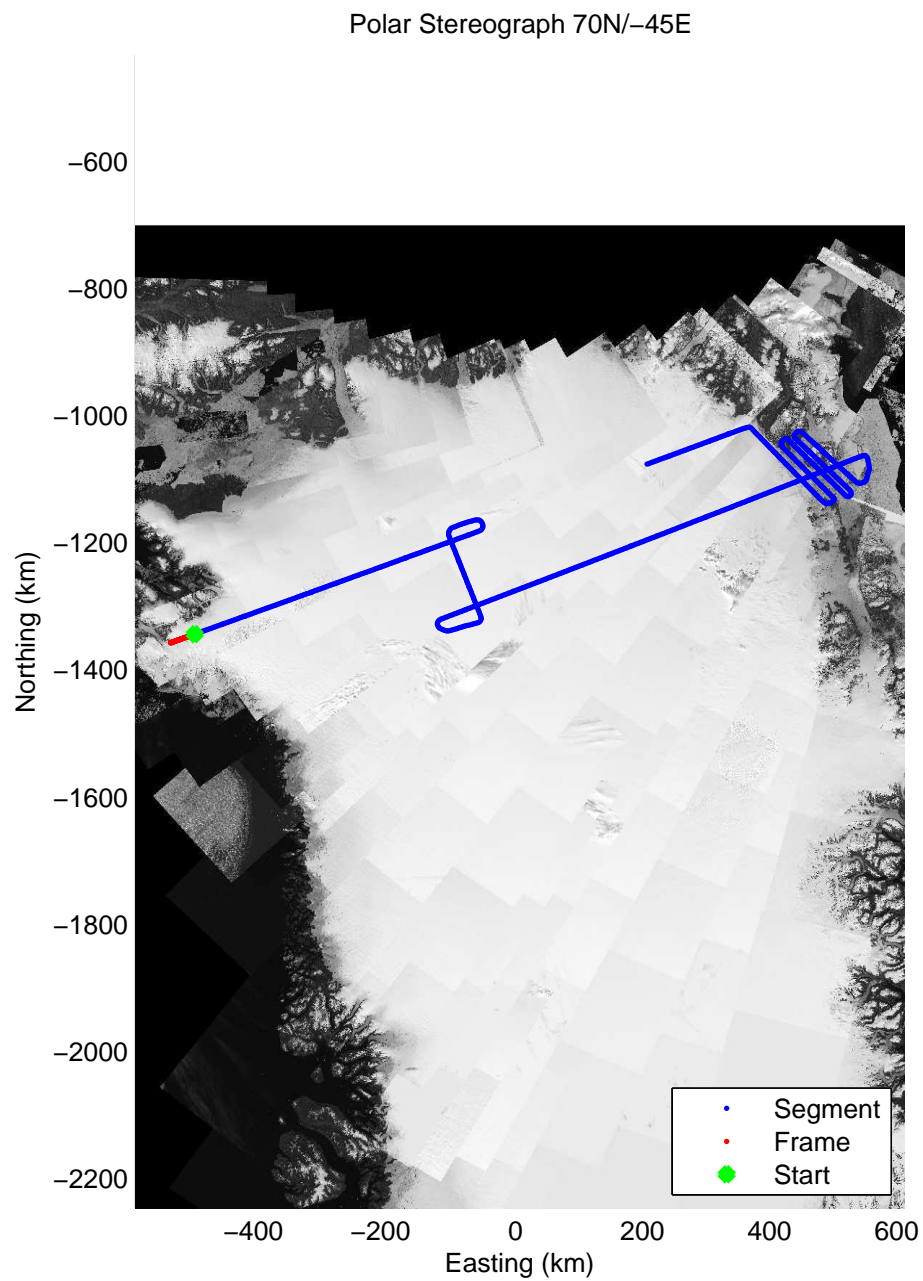
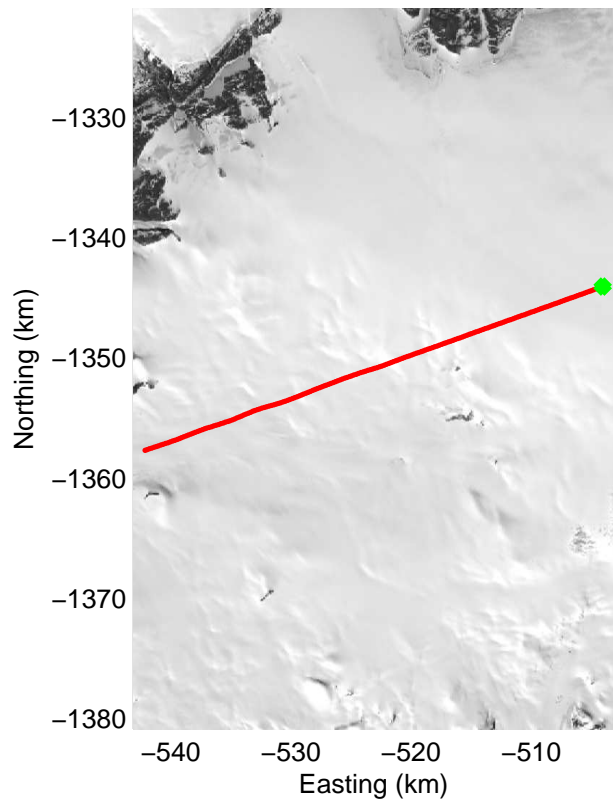
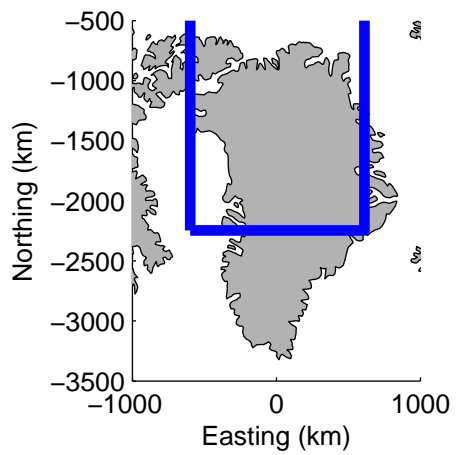
Data Frame ID: 20120514\_02\_061



|          |          |          |           |          |          |          |
|----------|----------|----------|-----------|----------|----------|----------|
| 0.00 km  | 10.44 km | 20.85 km | distance  | 31.26 km | 41.67 km | 52.08 km |
| 77.089 N | 77.030 N | 76.971 N | latitude  | 76.912 N | 76.852 N | 76.792 N |
| 64.048 W | 64.373 W | 64.694 W | longitude | 65.011 W | 65.326 W | 65.638 W |


Data Frame ID: 20120514\_02\_061







Data Frame ID: 20120514\_02\_062



Data Frame ID: 20120514\_02\_062

