


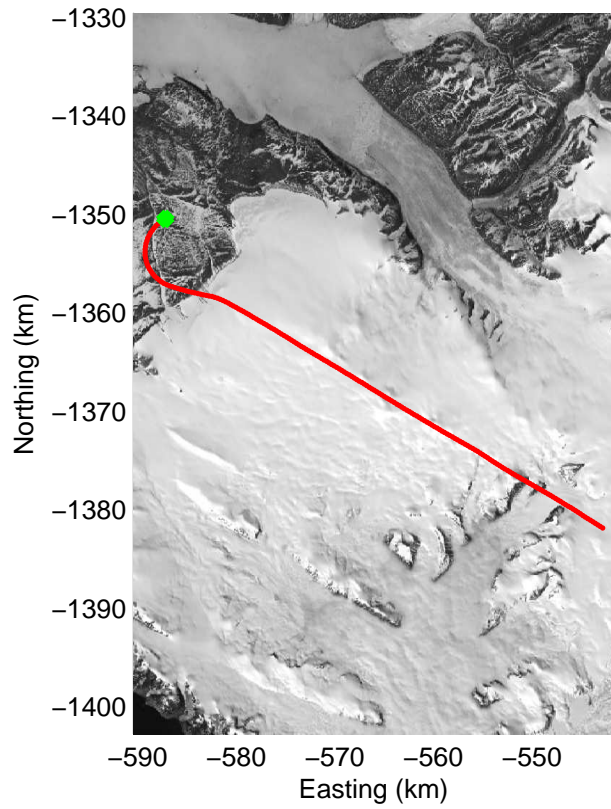
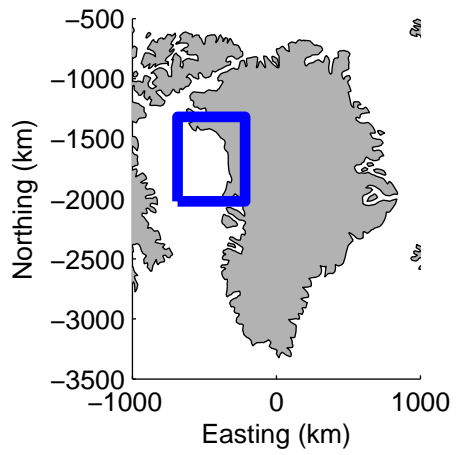


Data Frame ID: 20120509_02_001




Data Frame ID: 20120509_02_001





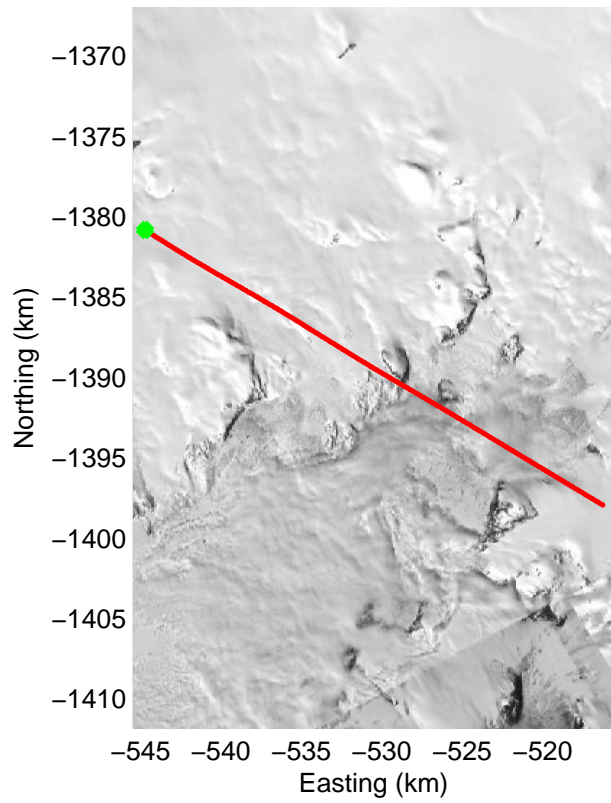
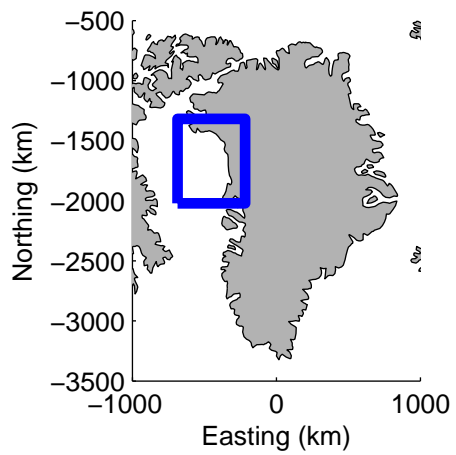


Data Frame ID: 20120509_02_002




Data Frame ID: 20120509_02_002






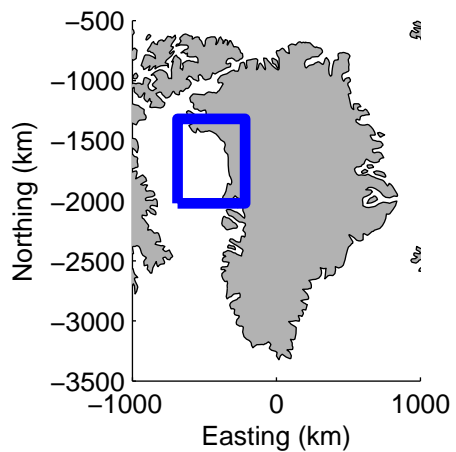


Data Frame ID: 20120509_02_003



Data Frame ID: 20120509_02_003





Data Frame ID: 20120509_02_004



0.00 km
76.308 N
65.357 W

8.46 km
76.294 N
65.043 W

16.89 km
76.279 N
64.731 W


distance
latitude
longitude

25.29 km
76.264 N
64.420 W


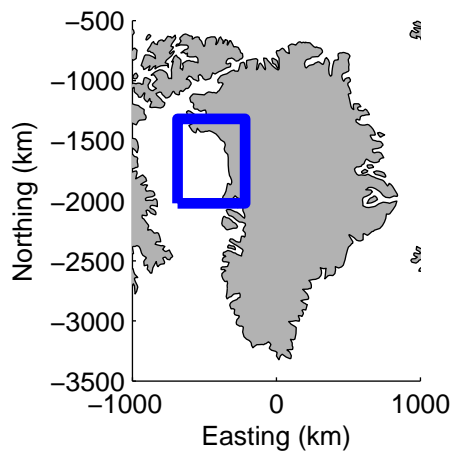
33.72 km
76.249 N
64.109 W

42.14 km
76.233 N
63.799 W


Data Frame ID: 20120509_02_004




0.00 km	8.46 km	16.89 km	distance	25.29 km	33.72 km	42.14 km
76.308 N	76.294 N	76.279 N	latitude	76.264 N	76.249 N	76.233 N
65.357 W	65.043 W	64.731 W	longitude	64.420 W	64.109 W	63.799 W




Polar Stereograph 70N/-45E



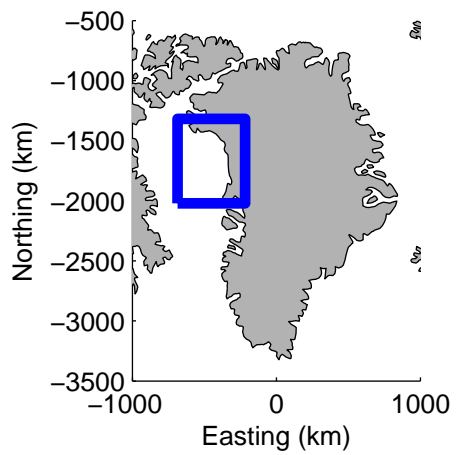


Data Frame ID: 20120509_02_005



Data Frame ID: 20120509_02_005





Data Frame ID: 20120509_02_006



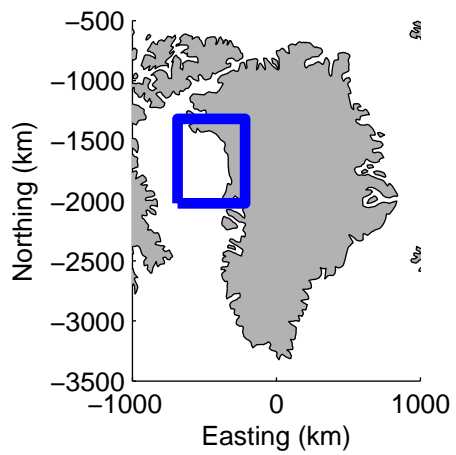


0.00 km	8.91 km	17.79 km	distance	26.70 km	35.58 km	44.46 km
76.167 N	76.149 N	76.130 N	latitude	76.110 N	76.091 N	76.068 N
62.576 W	62.251 W	61.929 W	longitude	61.606 W	61.286 W	60.970 W

Data Frame ID: 20120509_02_006



0.00 km	8.91 km	17.79 km	distance	26.70 km	35.58 km	44.46 km
76.167 N	76.149 N	76.130 N	latitude	76.110 N	76.091 N	76.068 N
62.576 W	62.251 W	61.929 W	longitude	61.606 W	61.286 W	60.970 W




Data Frame ID: 20120509_02_007



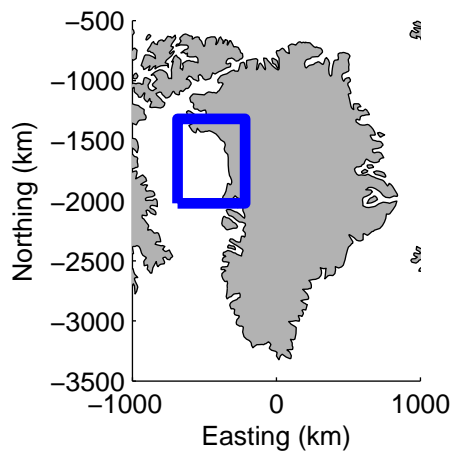


0.00 km	7.41 km	14.79 km	distance	22.20 km	29.58 km	36.96 km
76.075 N	76.032 N	75.981 N	latitude	75.933 N	75.885 N	75.837 N
61.035 W	60.832 W	60.658 W	longitude	60.470 W	60.283 W	60.096 W

Data Frame ID: 20120509_02_007



0.00 km	7.41 km	14.79 km	distance	22.20 km	29.58 km	36.96 km
76.075 N	76.032 N	75.981 N	latitude	75.933 N	75.885 N	75.837 N
61.035 W	60.832 W	60.658 W	longitude	60.470 W	60.283 W	60.096 W




Data Frame ID: 20120509_02_008


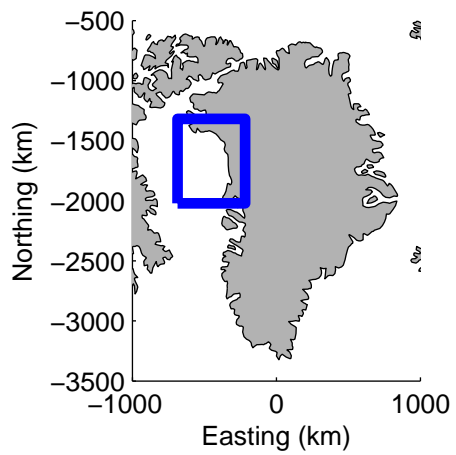


0.00 km	7.53 km	15.03 km	distance	22.56 km	30.06 km	37.56 km
75.850 N	75.801 N	75.752 N	latitude	75.703 N	75.653 N	75.604 N
60.145 W	59.956 W	59.768 W	longitude	59.581 W	59.397 W	59.213 W


Data Frame ID: 20120509_02_008



0.00 km	7.53 km	15.03 km	distance	22.56 km	30.06 km	37.56 km
75.850 N	75.801 N	75.752 N	latitude	75.703 N	75.653 N	75.604 N
60.145 W	59.956 W	59.768 W	longitude	59.581 W	59.397 W	59.213 W



Polar Stereograph 70N/-45E




Data Frame ID: 20120509_02_009


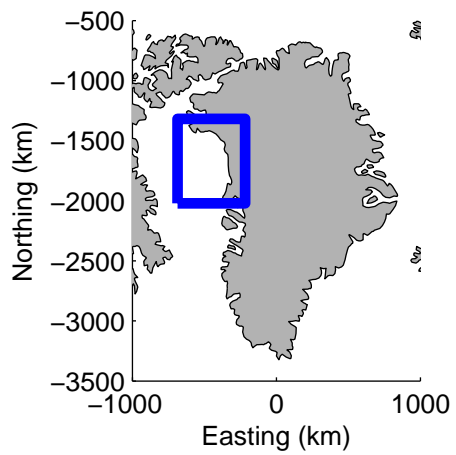


0.00 km	6.84 km	13.68 km	distance	20.49 km	27.33 km	34.14 km
75.617 N	75.572 N	75.526 N	latitude	75.481 N	75.436 N	75.384 N
59.260 W	59.094 W	58.928 W	longitude	58.764 W	58.601 W	58.476 W


Data Frame ID: 20120509_02_009



0.00 km	6.84 km	13.68 km	distance	20.49 km	27.33 km	34.14 km
75.617 N	75.572 N	75.526 N	latitude	75.481 N	75.436 N	75.384 N
59.260 W	59.094 W	58.928 W	longitude	58.764 W	58.601 W	58.476 W



Polar Stereograph 70N/-45E




Data Frame ID: 20120509_02_010



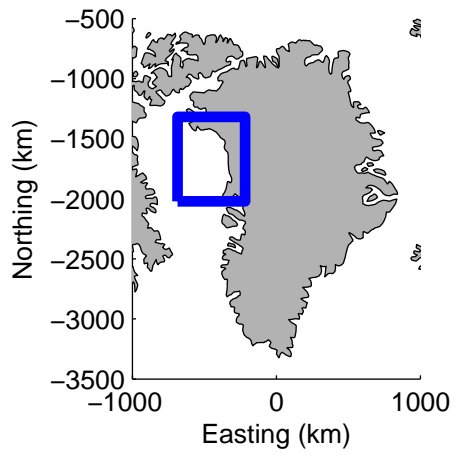


0.00 km	7.38 km	14.73 km	distance	22.11 km	29.46 km	36.81 km
75.400 N	75.341 N	75.283 N	latitude	75.225 N	75.168 N	75.109 N
58.506 W	58.386 W	58.261 W	longitude	58.137 W	58.012 W	57.893 W

Data Frame ID: 20120509_02_010



0.00 km	7.38 km	14.73 km	distance	22.11 km	29.46 km	36.81 km
75.400 N	75.341 N	75.283 N	latitude	75.225 N	75.168 N	75.109 N
58.506 W	58.386 W	58.261 W	longitude	58.137 W	58.012 W	57.893 W




Data Frame ID: 20120509_02_011


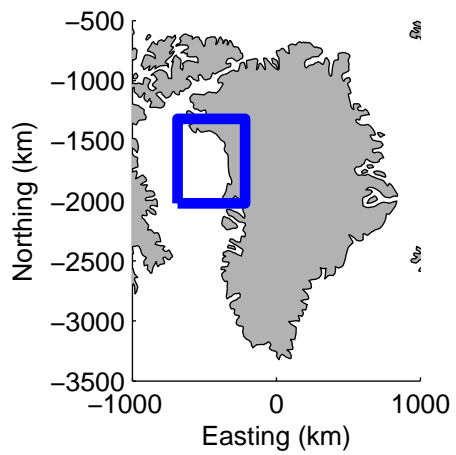


0.00 km	7.95 km	15.87 km	distance	23.82 km	31.74 km	39.66 km
75.125 N	75.062 N	75.000 N	latitude	74.937 N	74.874 N	74.811 N
57.925 W	57.791 W	57.663 W	longitude	57.533 W	57.405 W	57.278 W

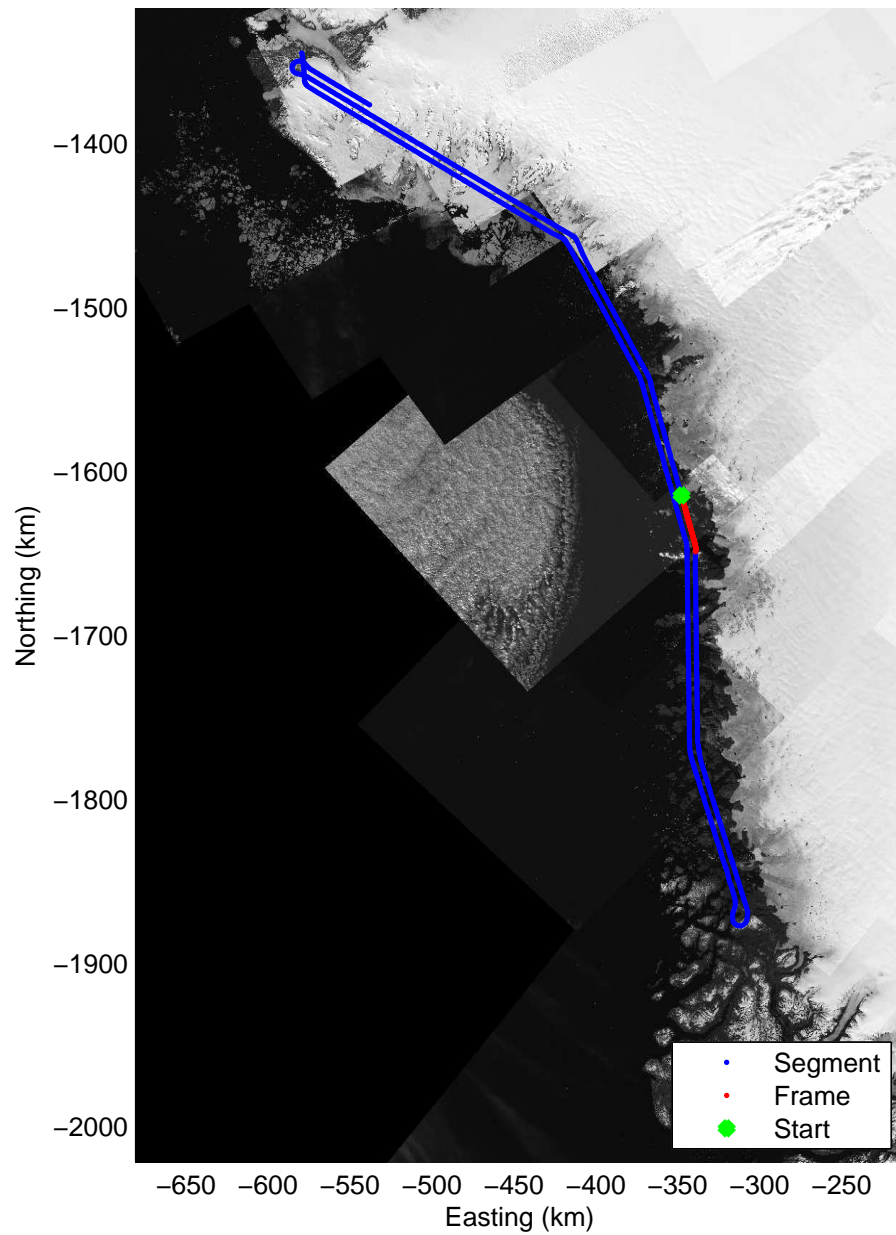
Data Frame ID: 20120509_02_011




0.00 km	7.95 km	15.87 km	distance	23.82 km	31.74 km	39.66 km
75.125 N	75.062 N	75.000 N	latitude	74.937 N	74.874 N	74.811 N
57.925 W	57.791 W	57.663 W	longitude	57.533 W	57.405 W	57.278 W




Polar Stereograph 70N/-45E



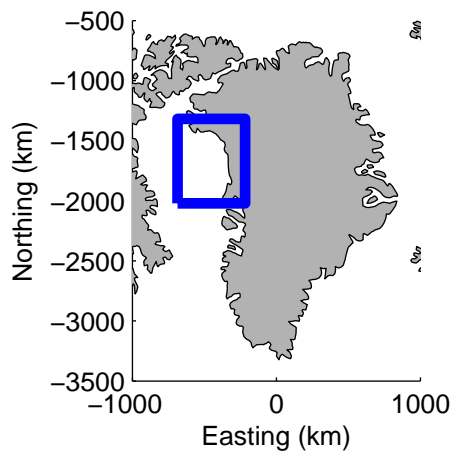


Data Frame ID: 20120509_02_012



Data Frame ID: 20120509_02_012






Data Frame ID: 20120509_02_013


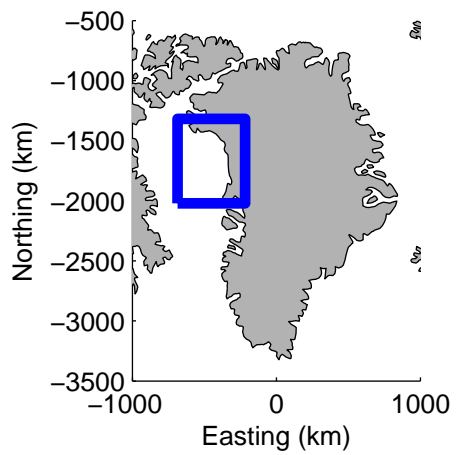


0.00 km	9.08 km	18.11 km	distance	27.17 km	36.23 km	45.26 km
74.556 N	74.476 N	74.397 N	latitude	74.318 N	74.238 N	74.159 N
56.785 W	56.732 W	56.668 W	longitude	56.601 W	56.538 W	56.477 W

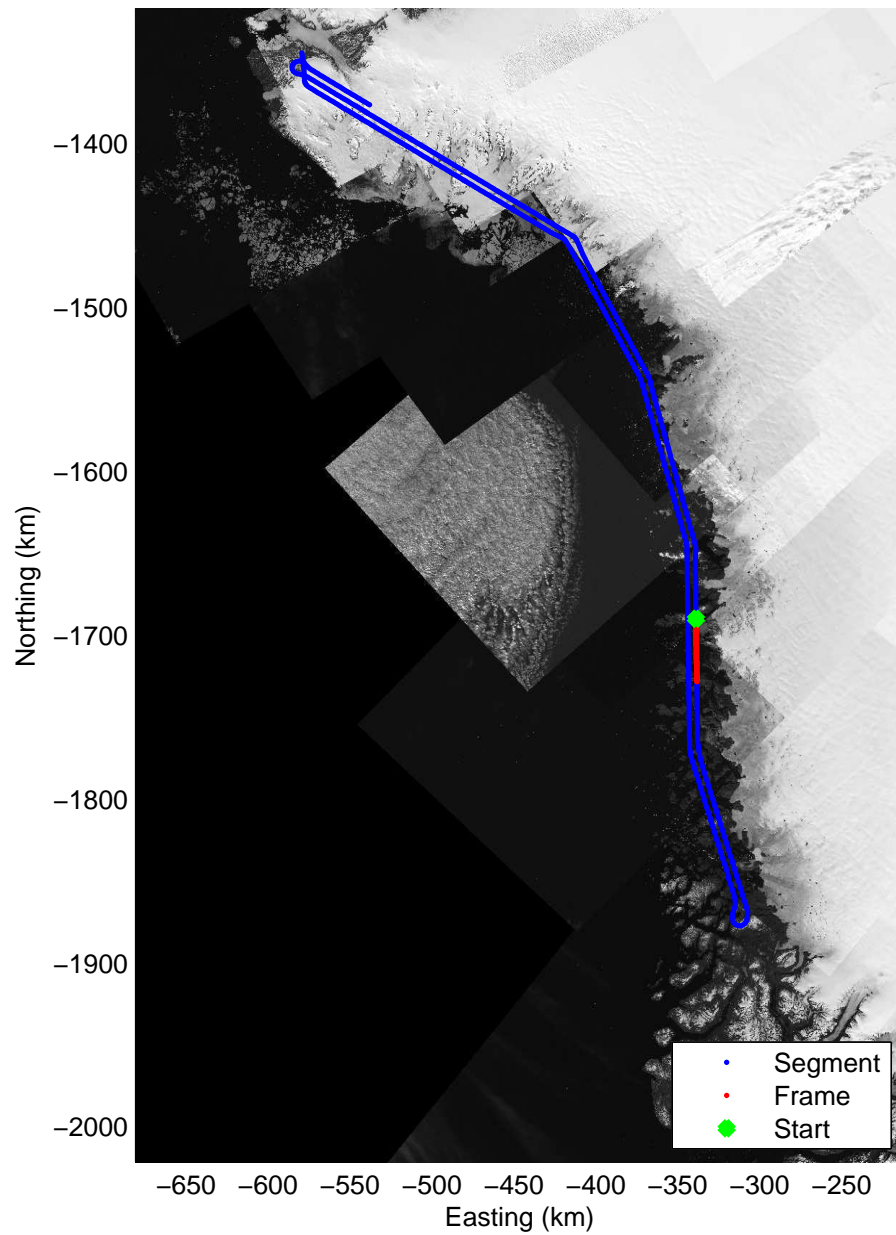
Data Frame ID: 20120509_02_013




0.00 km	9.08 km	18.11 km	distance	27.17 km	36.23 km	45.26 km
74.556 N	74.476 N	74.397 N	latitude	74.318 N	74.238 N	74.159 N
56.785 W	56.732 W	56.668 W	longitude	56.601 W	56.538 W	56.477 W




Polar Stereograph 70N/-45E



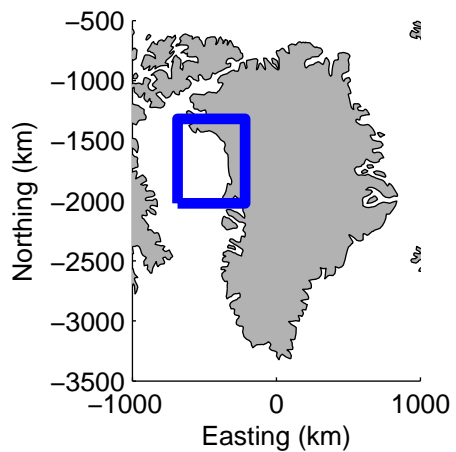


Data Frame ID: 20120509_02_014




Data Frame ID: 20120509_02_014






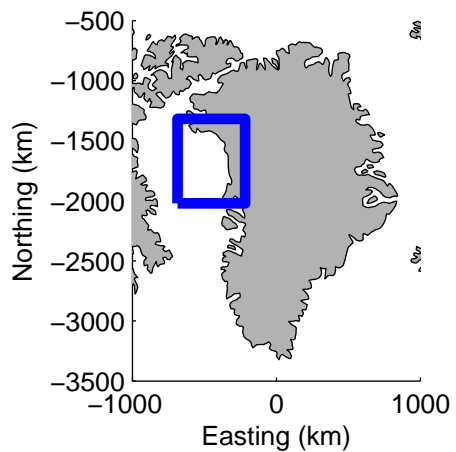


Data Frame ID: 20120509_02_015



Data Frame ID: 20120509_02_015





Data Frame ID: 20120509_02_016



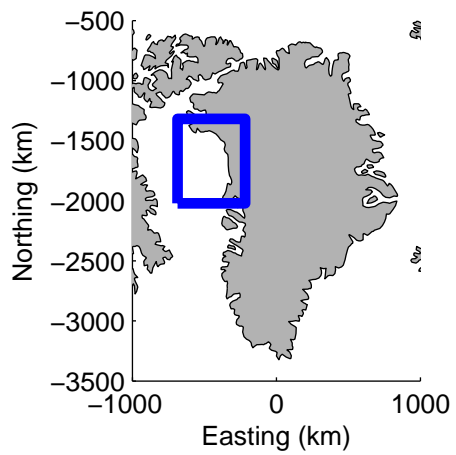


0.00 km	7.92 km	15.84 km	distance	23.73 km	31.65 km	39.54 km
73.469 N	73.403 N	73.341 N	latitude	73.278 N	73.216 N	73.153 N
55.928 W	55.837 W	55.722 W	longitude	55.606 W	55.491 W	55.377 W


Data Frame ID: 20120509_02_016



0.00 km	7.92 km	15.84 km	distance	23.73 km	31.65 km	39.54 km
73.469 N	73.403 N	73.341 N	latitude	73.278 N	73.216 N	73.153 N
55.928 W	55.837 W	55.722 W	longitude	55.606 W	55.491 W	55.377 W




Data Frame ID: 20120509_02_017



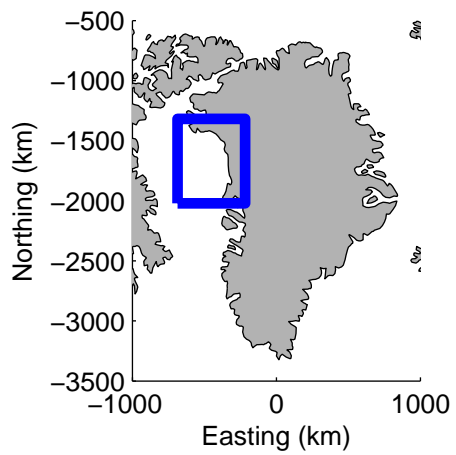


0.00 km	7.09 km	14.15 km	distance	21.23 km	28.31 km	35.36 km
73.168 N	73.112 N	73.056 N	latitude	73.000 N	72.943 N	72.887 N
55.405 W	55.303 W	55.204 W	longitude	55.102 W	55.004 W	54.904 W


Data Frame ID: 20120509_02_017




0.00 km	7.09 km	14.15 km	distance	21.23 km	28.31 km	35.36 km
73.168 N	73.112 N	73.056 N	latitude	73.000 N	72.943 N	72.887 N
55.405 W	55.303 W	55.204 W	longitude	55.102 W	55.004 W	54.904 W



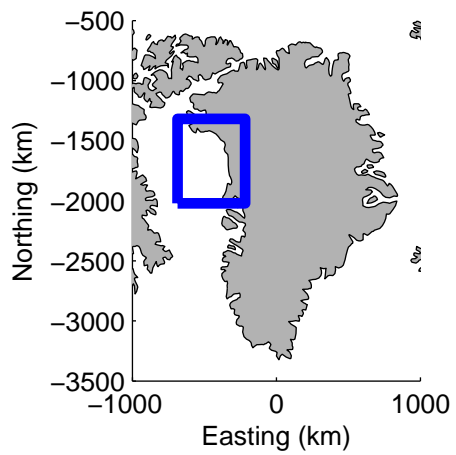


Data Frame ID: 20120509_02_018




Data Frame ID: 20120509_02_018








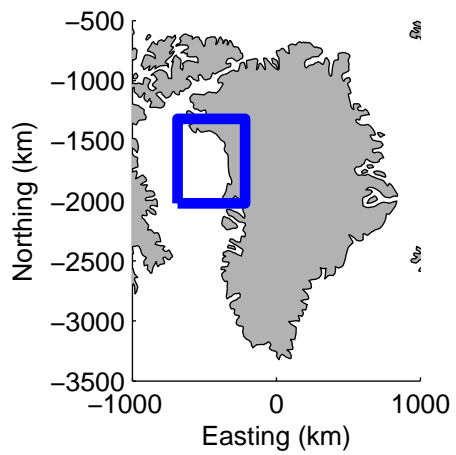
Data Frame ID: 20120509_02_019




Data Frame ID: 20120509_02_019




0.00 km	8.58 km	17.12 km	distance	25.67 km	34.22 km	42.74 km
72.560 N	72.584 N	72.660 N	latitude	72.732 N	72.800 N	72.868 N
54.527 W	54.729 W	54.726 W	longitude	54.807 W	54.926 W	55.039 W





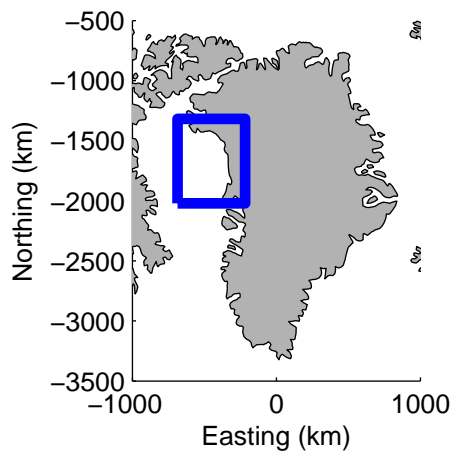
Data Frame ID: 20120509_02_020



Data Frame ID: 20120509_02_020



0.00 km	6.54 km	13.05 km	distance	19.56 km	26.07 km	32.58 km
72.853 N	72.904 N	72.956 N	latitude	73.008 N	73.060 N	73.111 N
55.010 W	55.108 W	55.199 W	longitude	55.291 W	55.384 W	55.477 W




Data Frame ID: 20120509_02_021



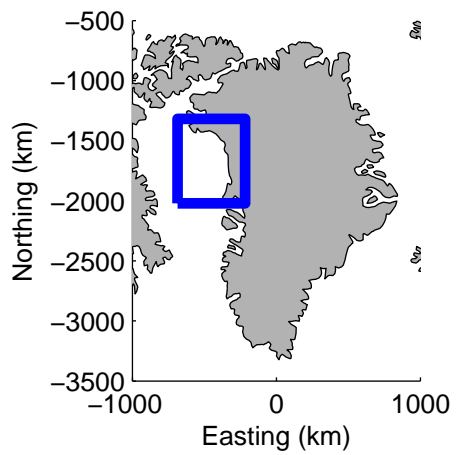


0.00 km	8.94 km	17.88 km	distance	26.82 km	35.76 km	44.67 km
73.096 N	73.167 N	73.237 N	latitude	73.308 N	73.379 N	73.451 N
55.449 W	55.578 W	55.708 W	longitude	55.838 W	55.971 W	56.091 W


Data Frame ID: 20120509_02_021




0.00 km	8.94 km	17.88 km	distance	26.82 km	35.76 km	44.67 km
73.096 N	73.167 N	73.237 N	latitude	73.308 N	73.379 N	73.451 N
55.449 W	55.578 W	55.708 W	longitude	55.838 W	55.971 W	56.091 W


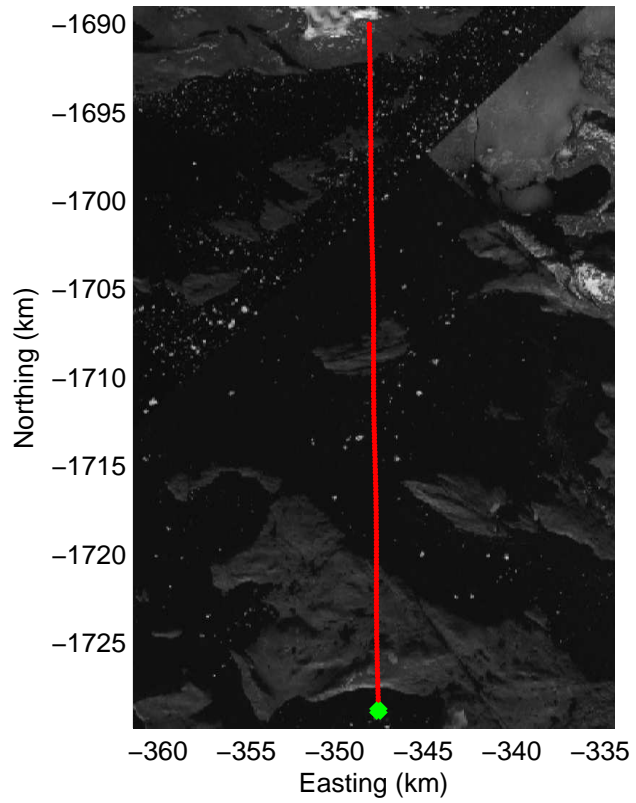
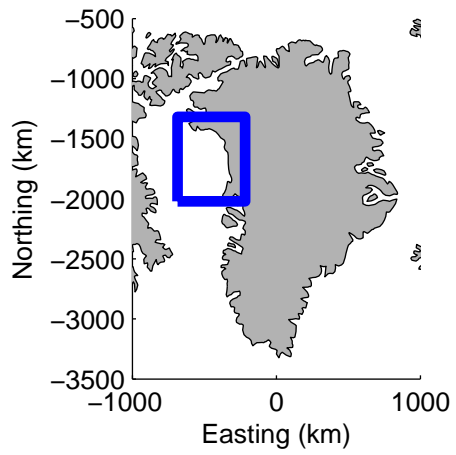


Data Frame ID: 20120509_02_022



Data Frame ID: 20120509_02_022






Data Frame ID: 20120509_02_023



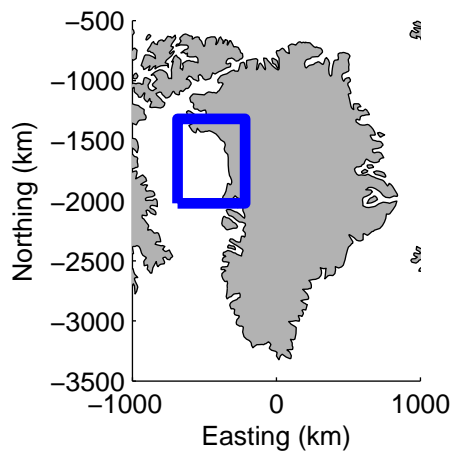


0.00 km	7.86 km	15.72 km	distance	23.58 km	31.44 km	39.26 km
73.824 N	73.893 N	73.962 N	latitude	74.031 N	74.099 N	74.168 N
56.380 W	56.433 W	56.488 W	longitude	56.541 W	56.596 W	56.651 W

Data Frame ID: 20120509_02_023



0.00 km	7.86 km	15.72 km	distance	23.58 km	31.44 km	39.26 km
73.824 N	73.893 N	73.962 N	latitude	74.031 N	74.099 N	74.168 N
56.380 W	56.433 W	56.488 W	longitude	56.541 W	56.596 W	56.651 W



Data Frame ID: 20120509_02_024



0.00 km	8.99 km	17.99 km	distance	26.96 km	35.93 km	44.90 km
74.151 N	74.230 N	74.308 N	latitude	74.387 N	74.465 N	74.544 N
56.637 W	56.700 W	56.766 W	longitude	56.830 W	56.894 W	56.961 W

Data Frame ID: 20120509_02_024



0.00 km
74.151 N
56.637 W

8.99 km
74.230 N
56.700 W



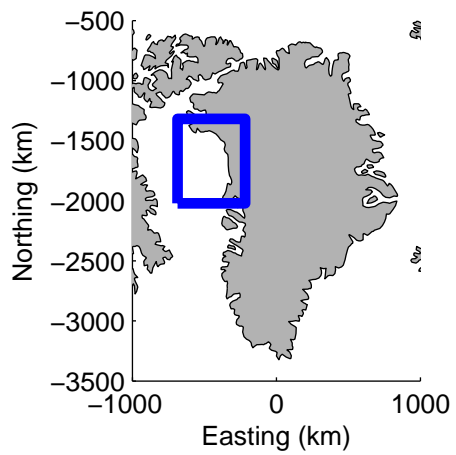
17.99 km
74.308 N
56.766 W

distance
latitude
longitude


26.96 km
74.387 N
56.830 W

35.93 km
74.465 N
56.894 W

44.90 km
74.544 N
56.961 W




Data Frame ID: 20120509_02_025



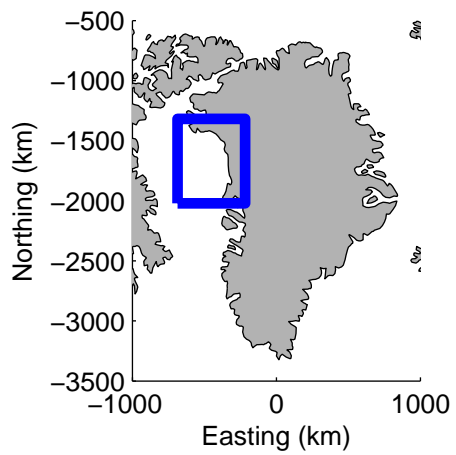


0.00 km	6.81 km	13.59 km	distance	20.37 km	27.15 km	33.93 km
74.527 N	74.584 N	74.638 N	latitude	74.692 N	74.745 N	74.799 N
56.947 W	57.017 W	57.124 W	longitude	57.231 W	57.339 W	57.447 W

Data Frame ID: 20120509_02_025



0.00 km	6.81 km	13.59 km	distance	20.37 km	27.15 km	33.93 km
74.527 N	74.584 N	74.638 N	latitude	74.692 N	74.745 N	74.799 N
56.947 W	57.017 W	57.124 W	longitude	57.231 W	57.339 W	57.447 W




Data Frame ID: 20120509_02_026

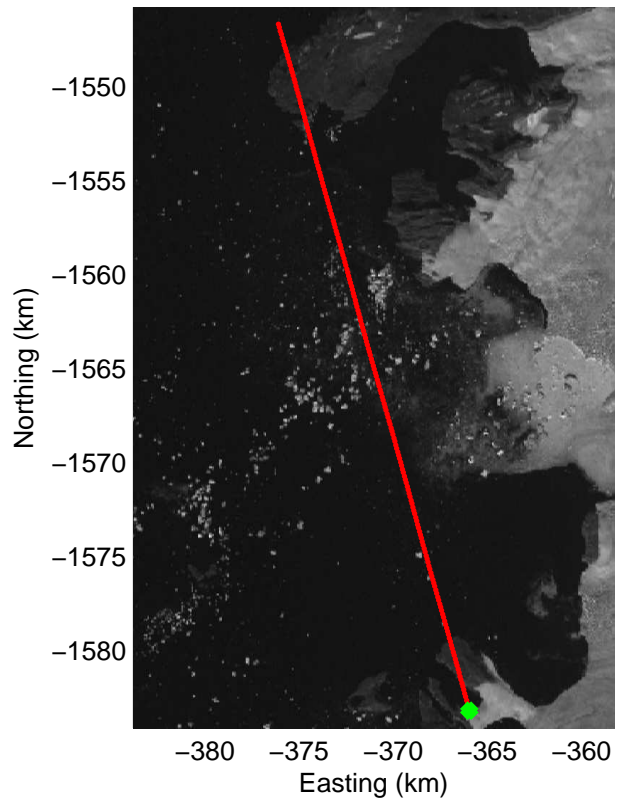
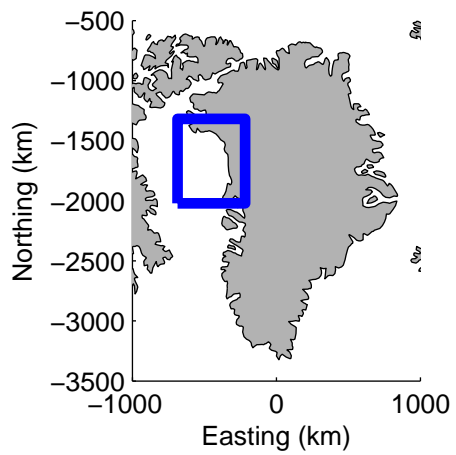


0.00 km	7.92 km	15.81 km	distance	23.73 km	31.62 km	39.51 km
74.784 N	74.846 N	74.909 N	latitude	74.971 N	75.033 N	75.095 N
57.416 W	57.544 W	57.670 W	longitude	57.800 W	57.930 W	58.061 W


Data Frame ID: 20120509_02_026



0.00 km	7.92 km	15.81 km	distance	23.73 km	31.62 km	39.51 km
74.784 N	74.846 N	74.909 N	latitude	74.971 N	75.033 N	75.095 N
57.416 W	57.544 W	57.670 W	longitude	57.800 W	57.930 W	58.061 W




Polar Stereograph 70N-45E



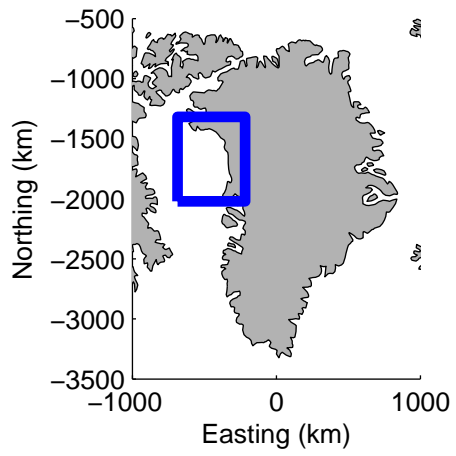


Data Frame ID: 20120509_02_027



Data Frame ID: 20120509_02_027





Data Frame ID: 20120509_02_028


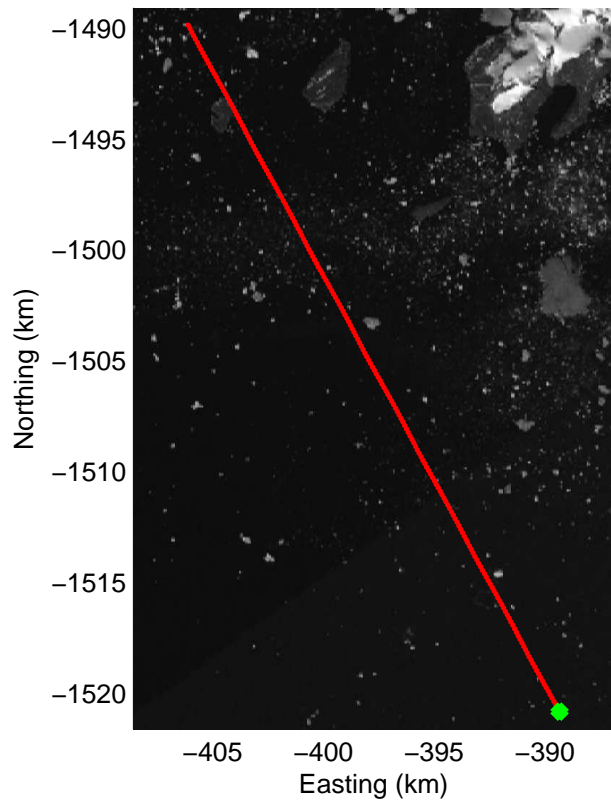
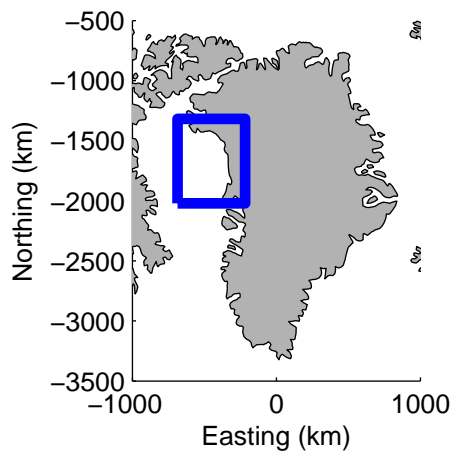


0.00 km	6.69 km	13.38 km	distance	20.04 km	26.73 km	33.39 km
75.366 N	75.417 N	75.461 N	latitude	75.505 N	75.549 N	75.593 N
58.647 W	58.776 W	58.935 W	longitude	59.095 W	59.257 W	59.420 W

Data Frame ID: 20120509_02_028



0.00 km	6.69 km	13.38 km	distance	20.04 km	26.73 km	33.39 km
75.366 N	75.417 N	75.461 N	latitude	75.505 N	75.549 N	75.593 N
58.647 W	58.776 W	58.935 W	longitude	59.095 W	59.257 W	59.420 W



Data Frame ID: 20120509_02_029



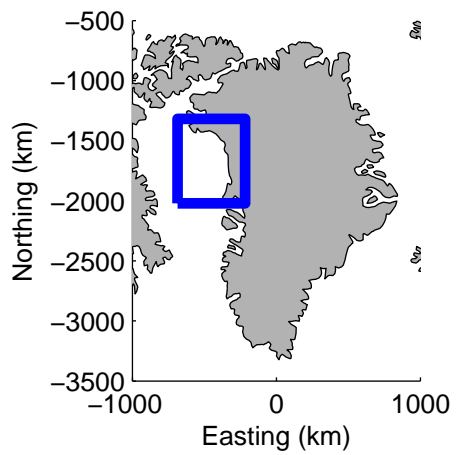


0.00 km	7.17 km	14.31 km	distance	21.48 km	28.62 km	35.76 km
75.581 N	75.627 N	75.674 N	latitude	75.721 N	75.767 N	75.814 N
59.372 W	59.548 W	59.724 W	longitude	59.901 W	60.080 W	60.259 W


Data Frame ID: 20120509_02_029



0.00 km	7.17 km	14.31 km	distance	21.48 km	28.62 km	35.76 km
75.581 N	75.627 N	75.674 N	latitude	75.721 N	75.767 N	75.814 N
59.372 W	59.548 W	59.724 W	longitude	59.901 W	60.080 W	60.259 W






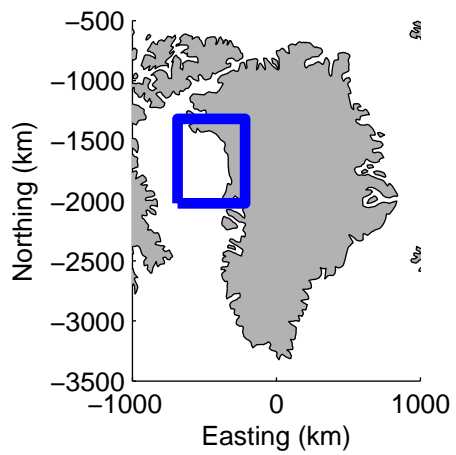
Data Frame ID: 20120509_02_030



0.00 km	7.86 km	15.69 km	distance	23.55 km	31.38 km	39.21 km
75.801 N	75.852 N	75.903 N	latitude	75.953 N	76.003 N	76.047 N
60.211 W	60.408 W	60.608 W	longitude	60.809 W	61.012 W	61.236 W

Data Frame ID: 20120509_02_030








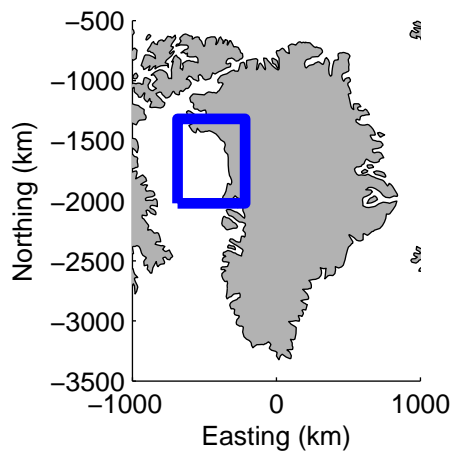
Data Frame ID: 20120509_02_031




0.00 km	7.83 km	15.63 km	distance	23.46 km	31.26 km	39.06 km
76.039 N	76.056 N	76.072 N	latitude	76.089 N	76.106 N	76.122 N
61.173 W	61.452 W	61.734 W	longitude	62.016 W	62.299 W	62.582 W

Data Frame ID: 20120509_02_031






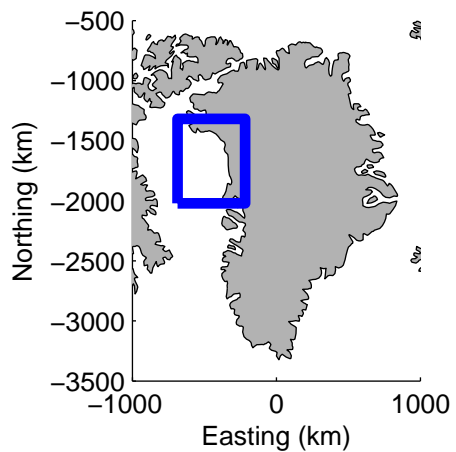


Data Frame ID: 20120509_02_032



Data Frame ID: 20120509_02_032





Data Frame ID: 20120509_02_033



0.00 km
76.187 N
63.792 W

8.63 km
76.203 N
64.109 W

17.23 km
76.219 N
64.425 W


distance
latitude
longitude

25.84 km
76.234 N
64.743 W


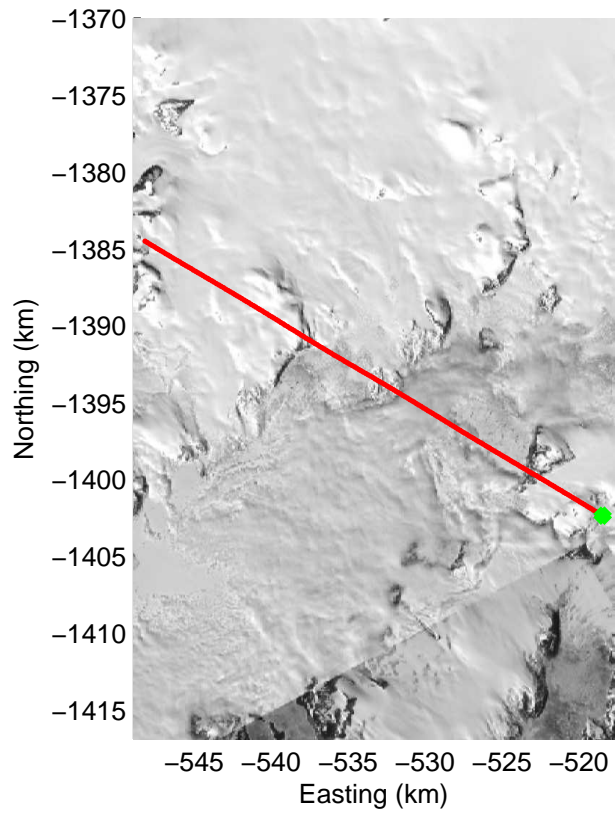
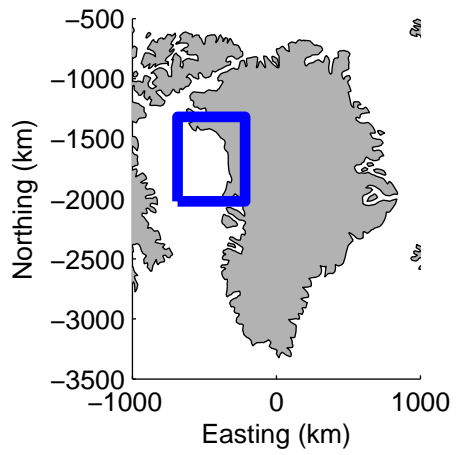
34.45 km
76.249 N
65.061 W

43.03 km
76.263 N
65.378 W


Data Frame ID: 20120509_02_033




0.00 km	8.63 km	17.23 km	distance	25.84 km	34.45 km	43.03 km
76.187 N	76.203 N	76.219 N	latitude	76.234 N	76.249 N	76.263 N
63.792 W	64.109 W	64.425 W	longitude	64.743 W	65.061 W	65.378 W


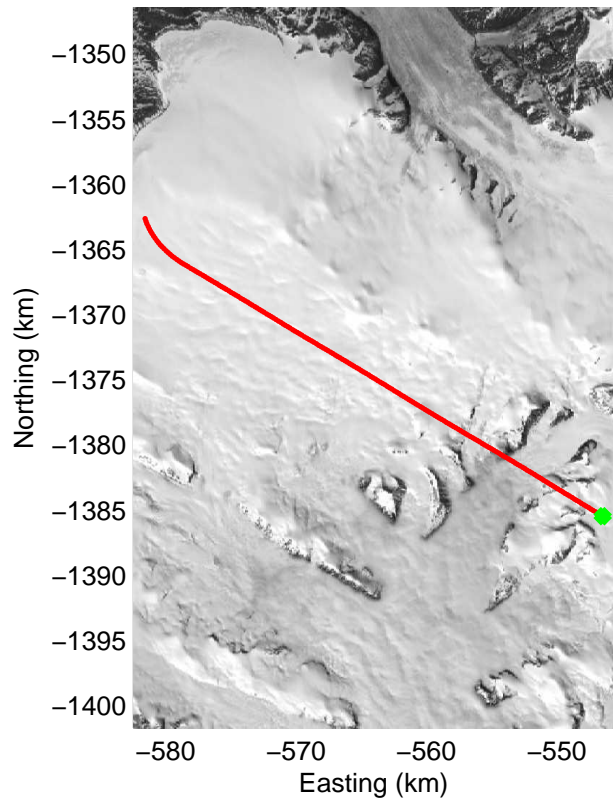
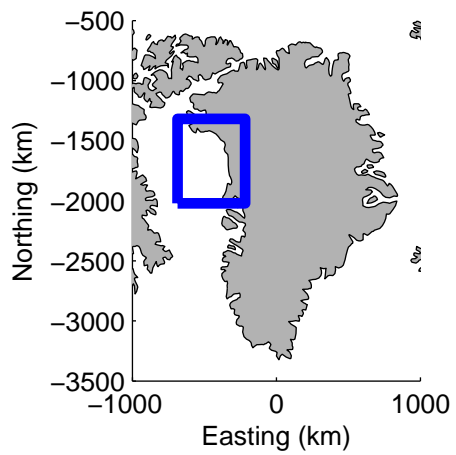


Data Frame ID: 20120509_02_034




Data Frame ID: 20120509_02_034





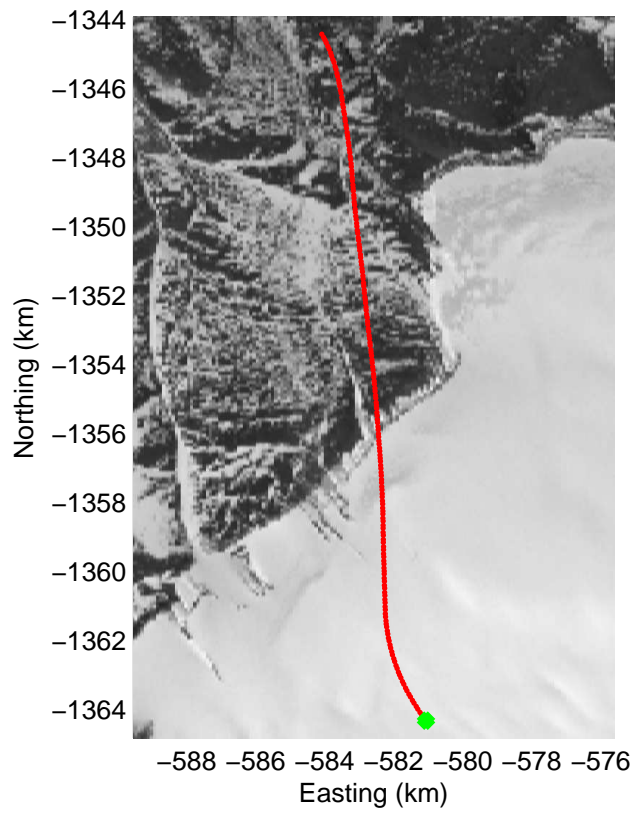
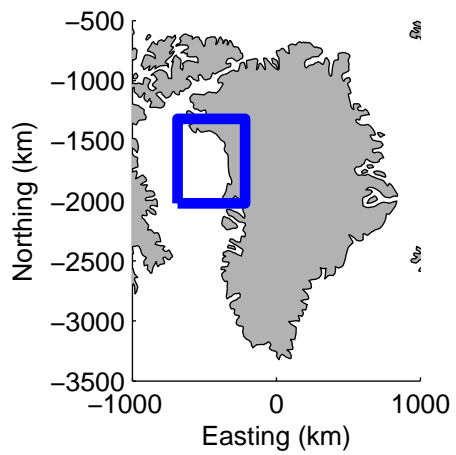


Data Frame ID: 20120509_02_035




Data Frame ID: 20120509_02_035





Data Frame ID: 20120509_02_036



Data Frame ID: 20120509_02_036

