


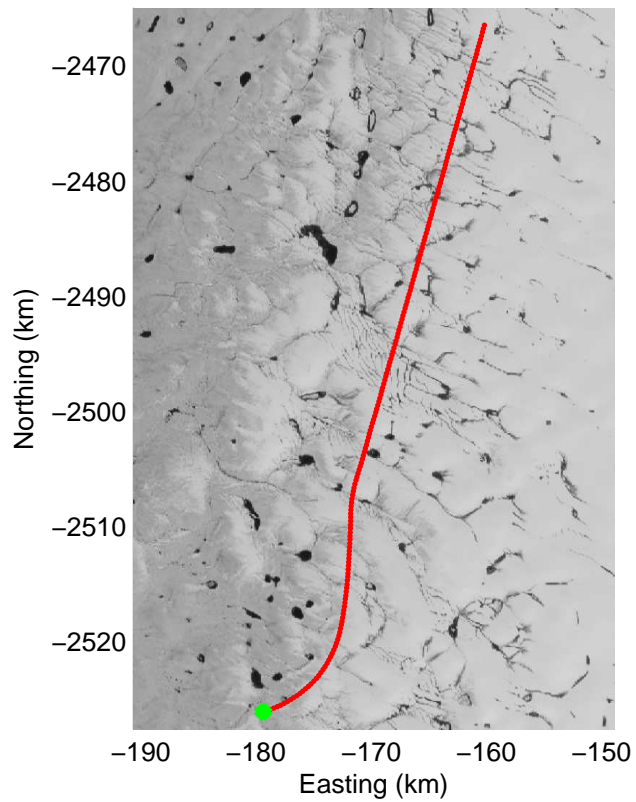
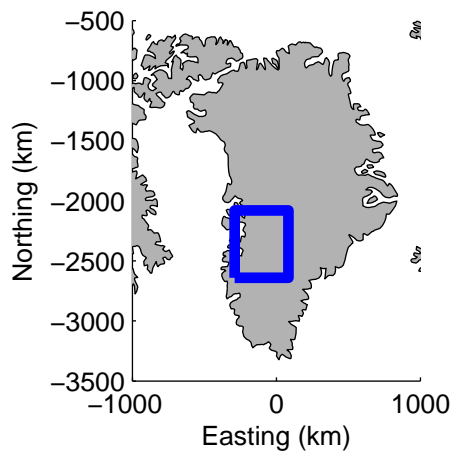


Data Frame ID: 20120429\_01\_001




Data Frame ID: 20120429\_01\_001



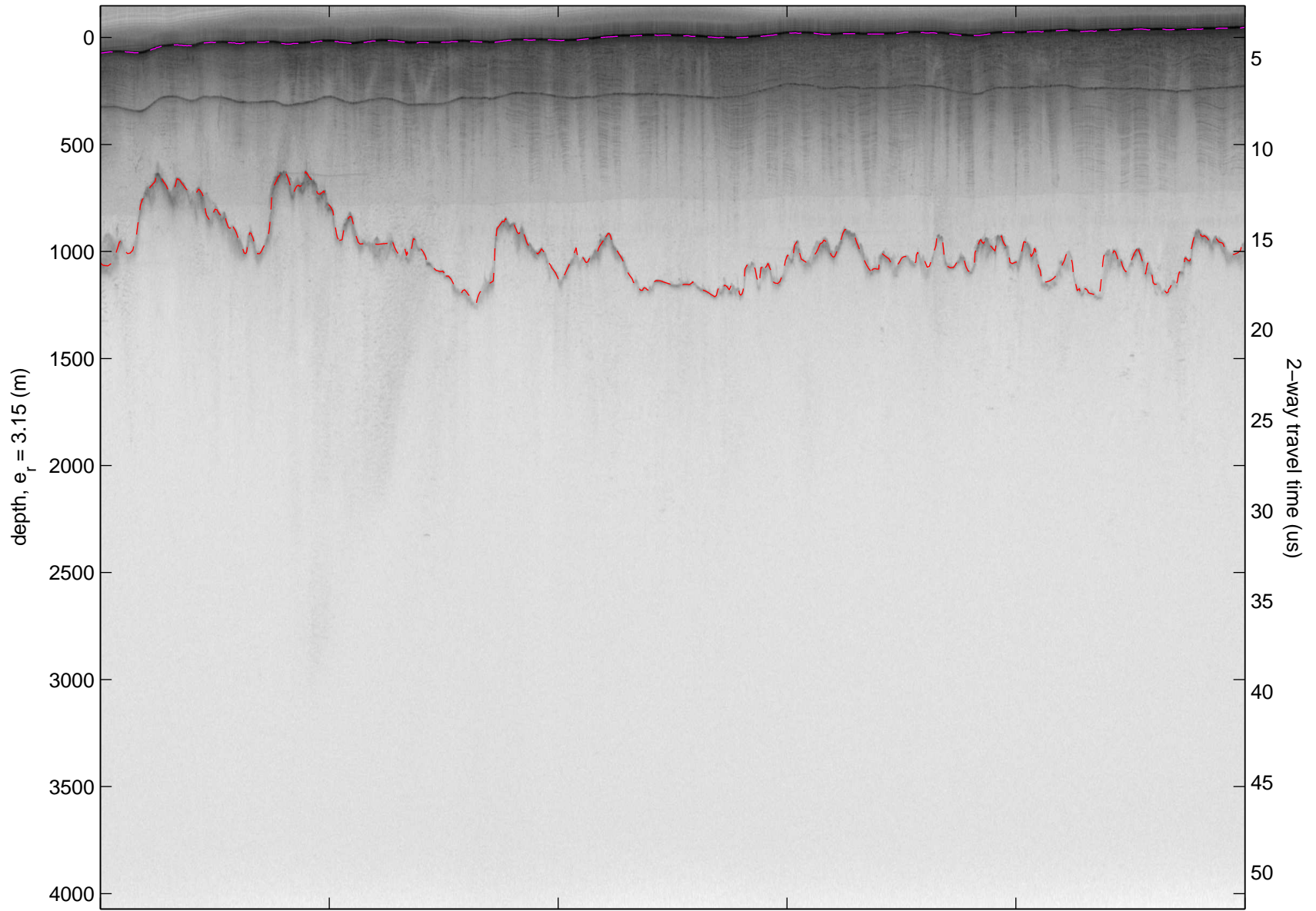


Data Frame ID: 20120429\_01\_002



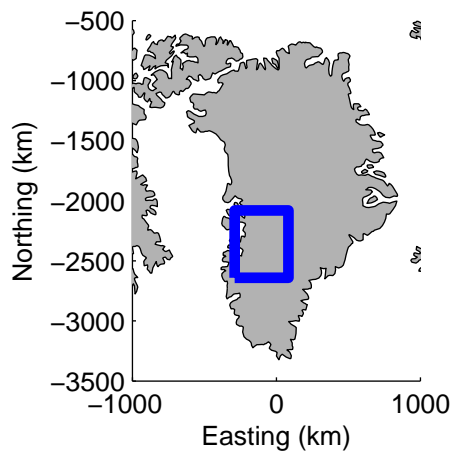


0.00 km	12.78 km	25.53 km	distance	38.31 km	51.06 km	63.81 km
66.926 N	67.017 N	67.130 N	latitude	67.242 N	67.354 N	67.466 N
49.076 W	48.931 W	48.914 W	longitude	48.853 W	48.792 W	48.731 W


Data Frame ID: 20120429\_01\_002



0.00 km	12.78 km	25.53 km	distance	38.31 km	51.06 km	63.81 km
66.926 N	67.017 N	67.130 N	latitude	67.242 N	67.354 N	67.466 N
49.076 W	48.931 W	48.914 W	longitude	48.853 W	48.792 W	48.731 W



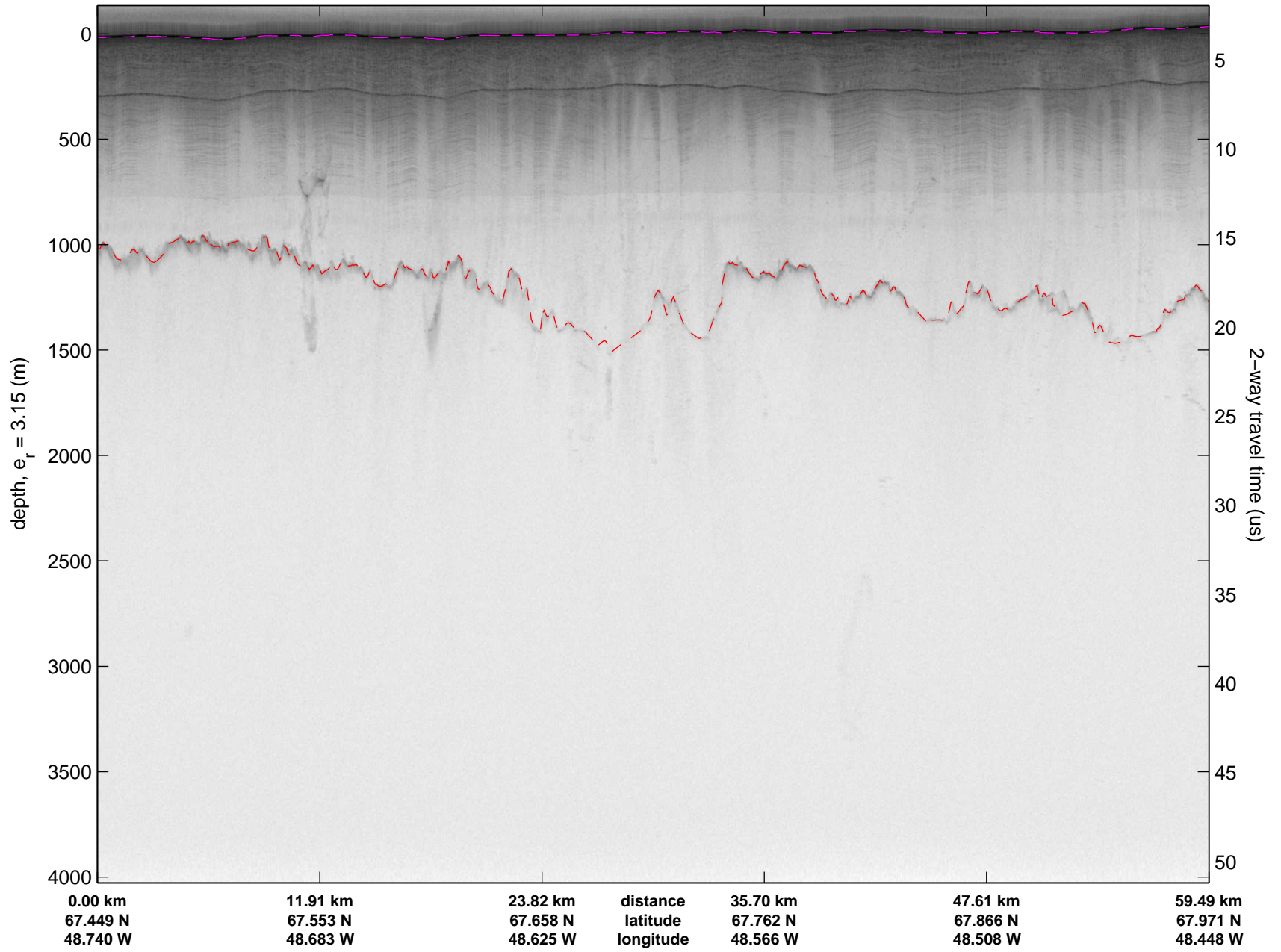
Data Frame ID: 20120429\_01\_003



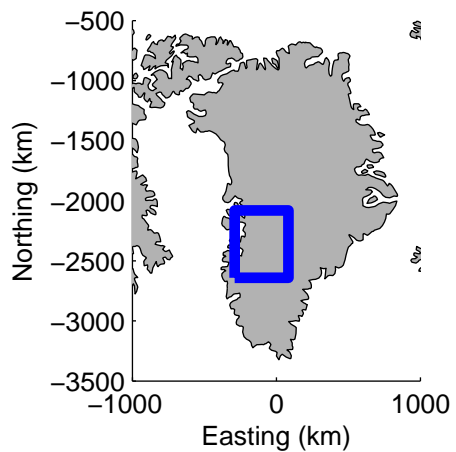


0.00 km	11.91 km	23.82 km	distance	35.70 km	47.61 km	59.49 km
67.449 N	67.553 N	67.658 N	latitude	67.762 N	67.866 N	67.971 N
48.740 W	48.683 W	48.625 W	longitude	48.566 W	48.508 W	48.448 W




Data Frame ID: 20120429\_01\_003

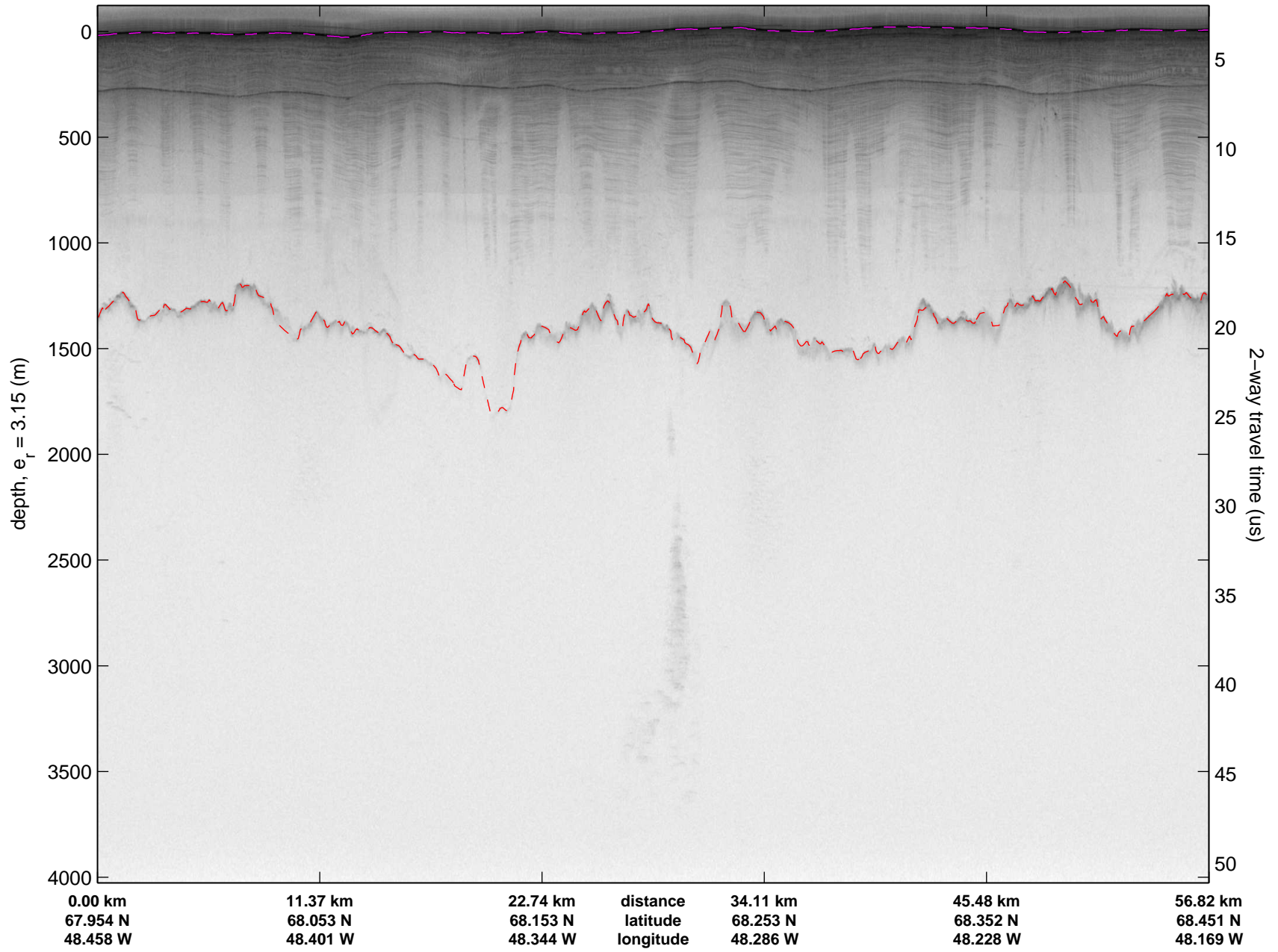




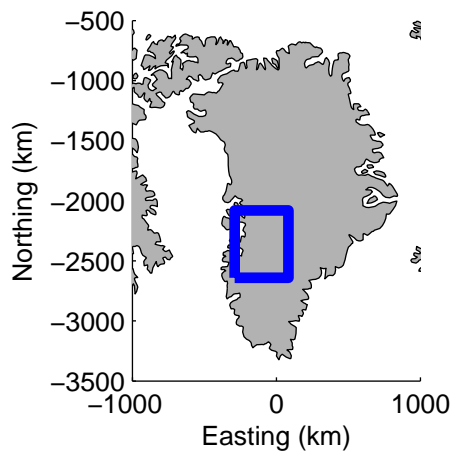


Data Frame ID: 20120429\_01\_004




Data Frame ID: 20120429\_01\_004

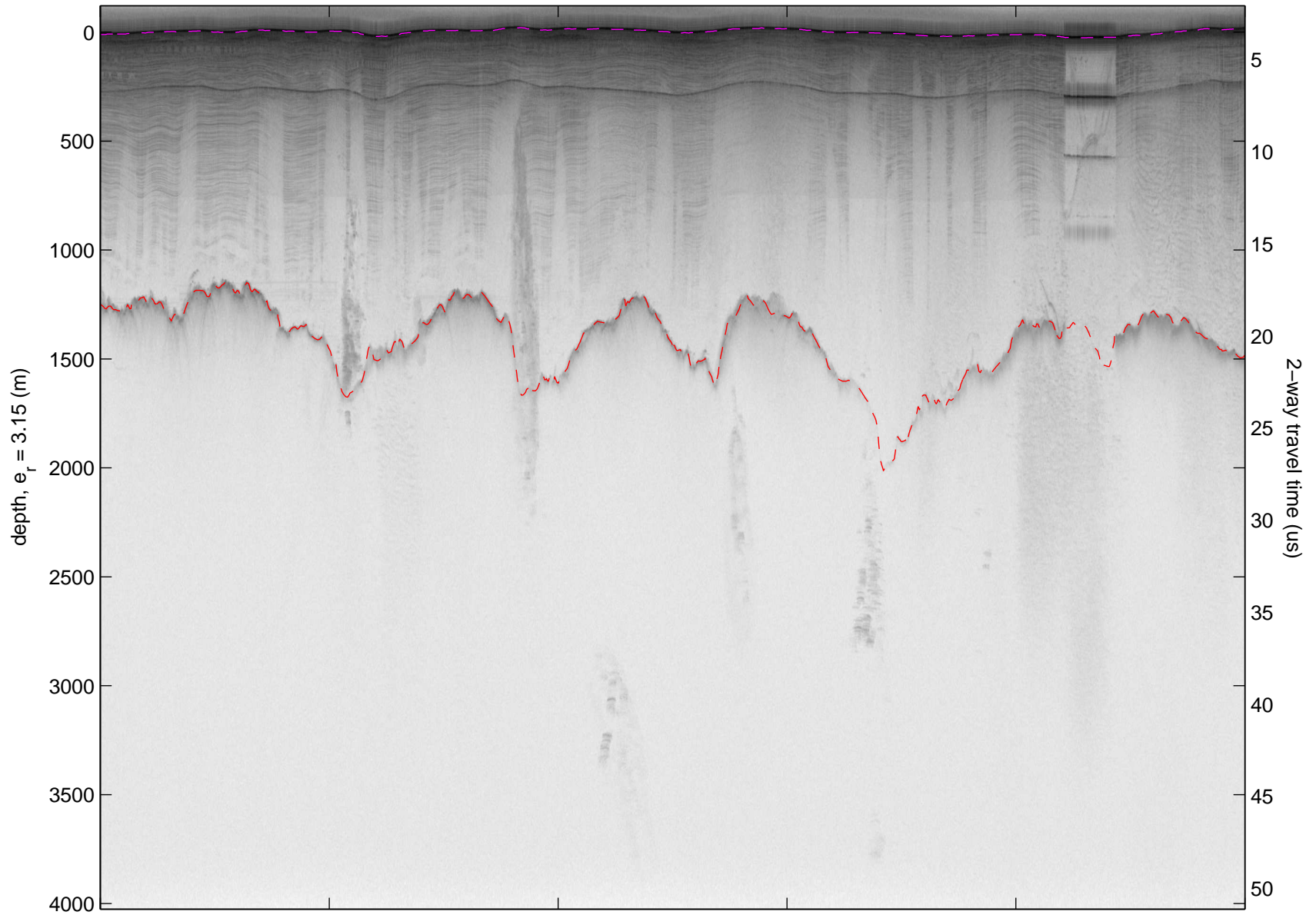





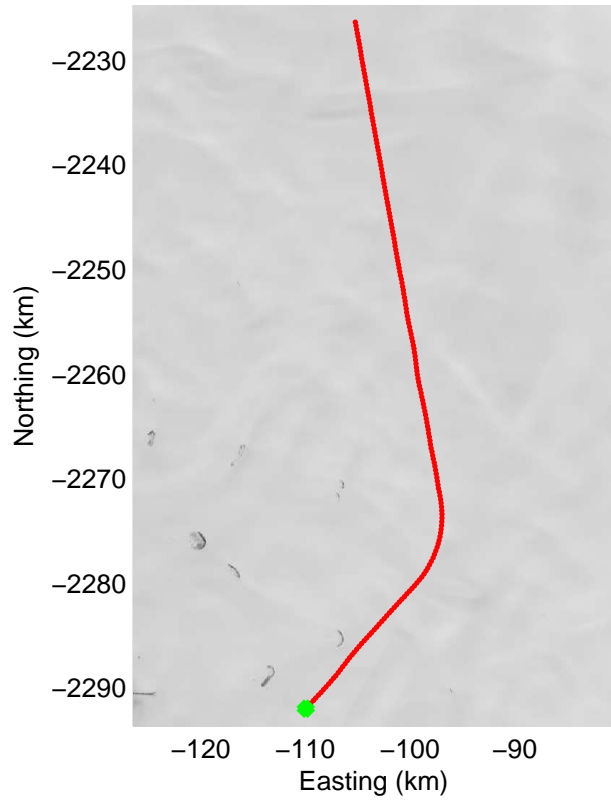
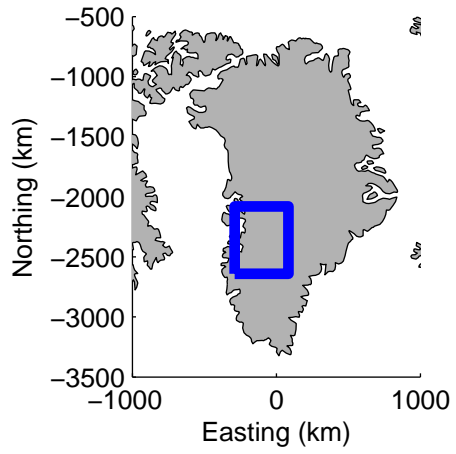
Data Frame ID: 20120429\_01\_005



Data Frame ID: 20120429\_01\_005




0.00 km	14.49 km	28.95 km	distance	43.41 km	57.87 km	72.33 km
68.435 N	68.561 N	68.688 N	latitude	68.815 N	68.941 N	69.058 N
48.179 W	48.104 W	48.028 W	longitude	47.951 W	47.873 W	47.734 W



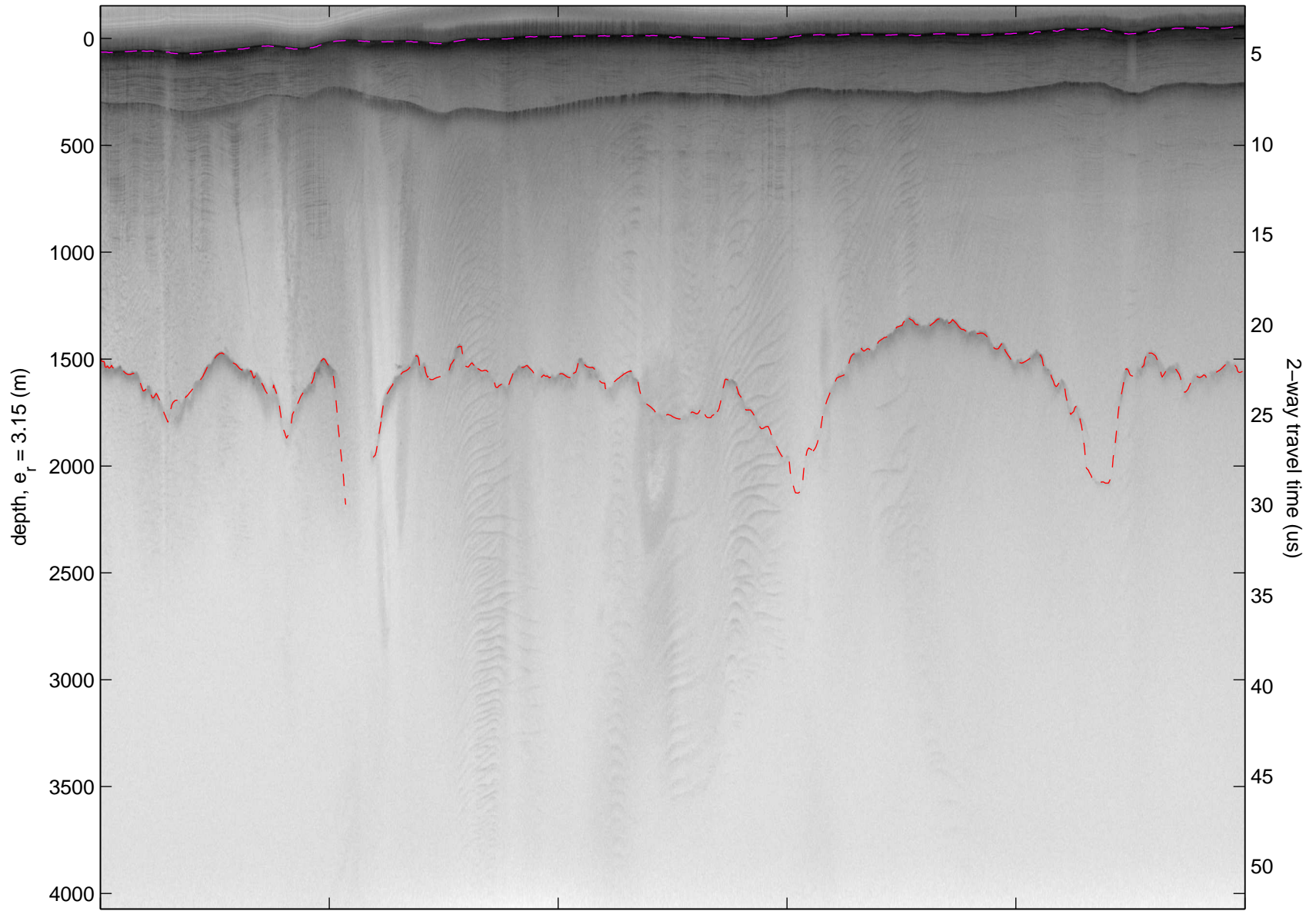


Data Frame ID: 20120429\_01\_006



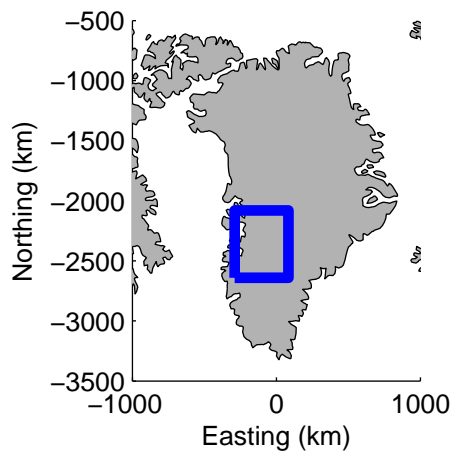


0.00 km	14.19 km	28.35 km	distance	42.54 km	56.70 km	70.86 km
69.044 N	69.144 N	69.261 N	latitude	69.385 N	69.509 N	69.633 N
47.765 W	47.543 W	47.485 W	longitude	47.565 W	47.644 W	47.725 W


Data Frame ID: 20120429\_01\_006



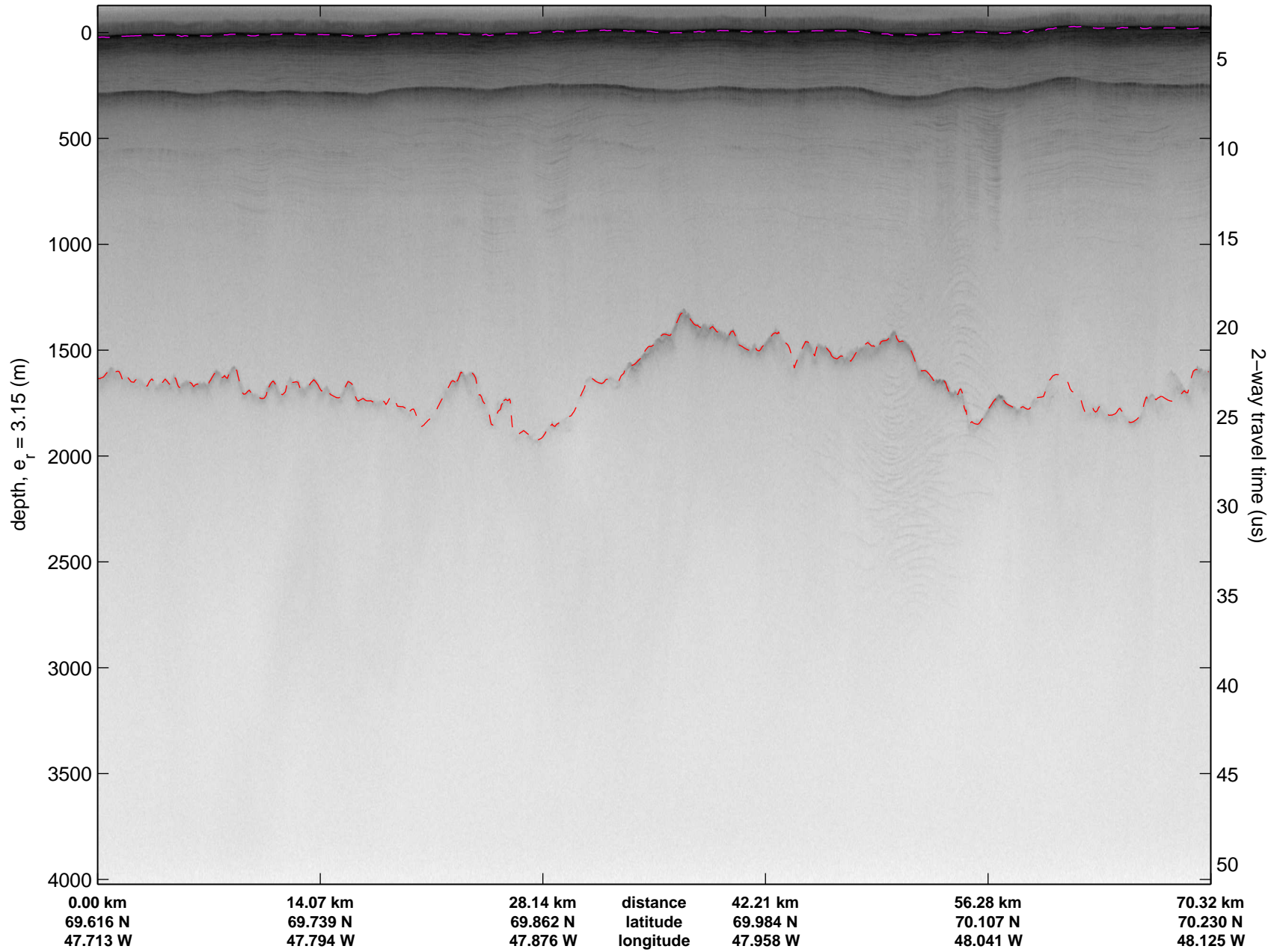
0.00 km	14.19 km	28.35 km	distance	42.54 km	56.70 km	70.86 km
69.044 N	69.144 N	69.261 N	latitude	69.385 N	69.509 N	69.633 N
47.765 W	47.543 W	47.485 W	longitude	47.565 W	47.644 W	47.725 W


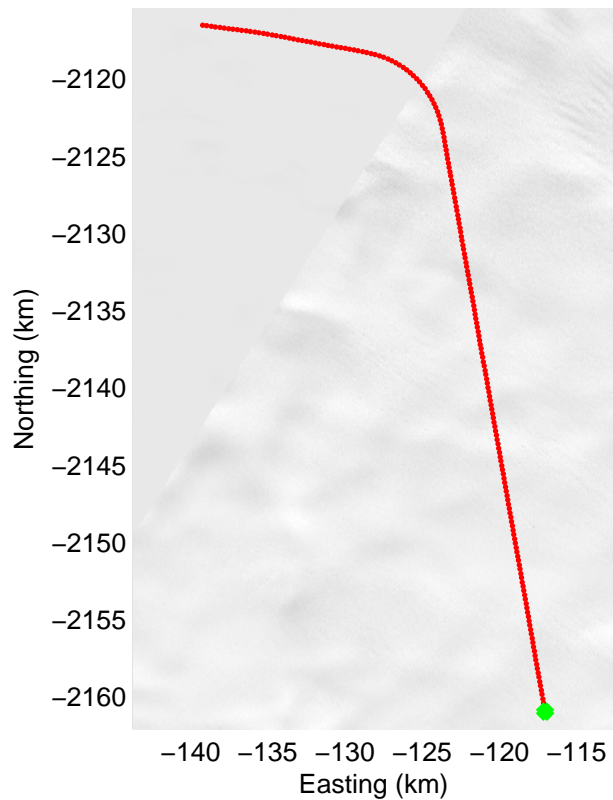
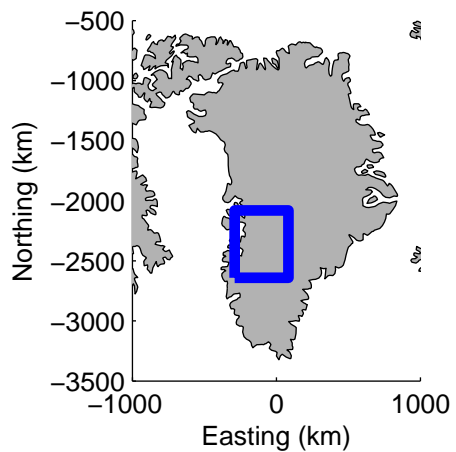


Data Frame ID: 20120429\_01\_007




Data Frame ID: 20120429\_01\_007



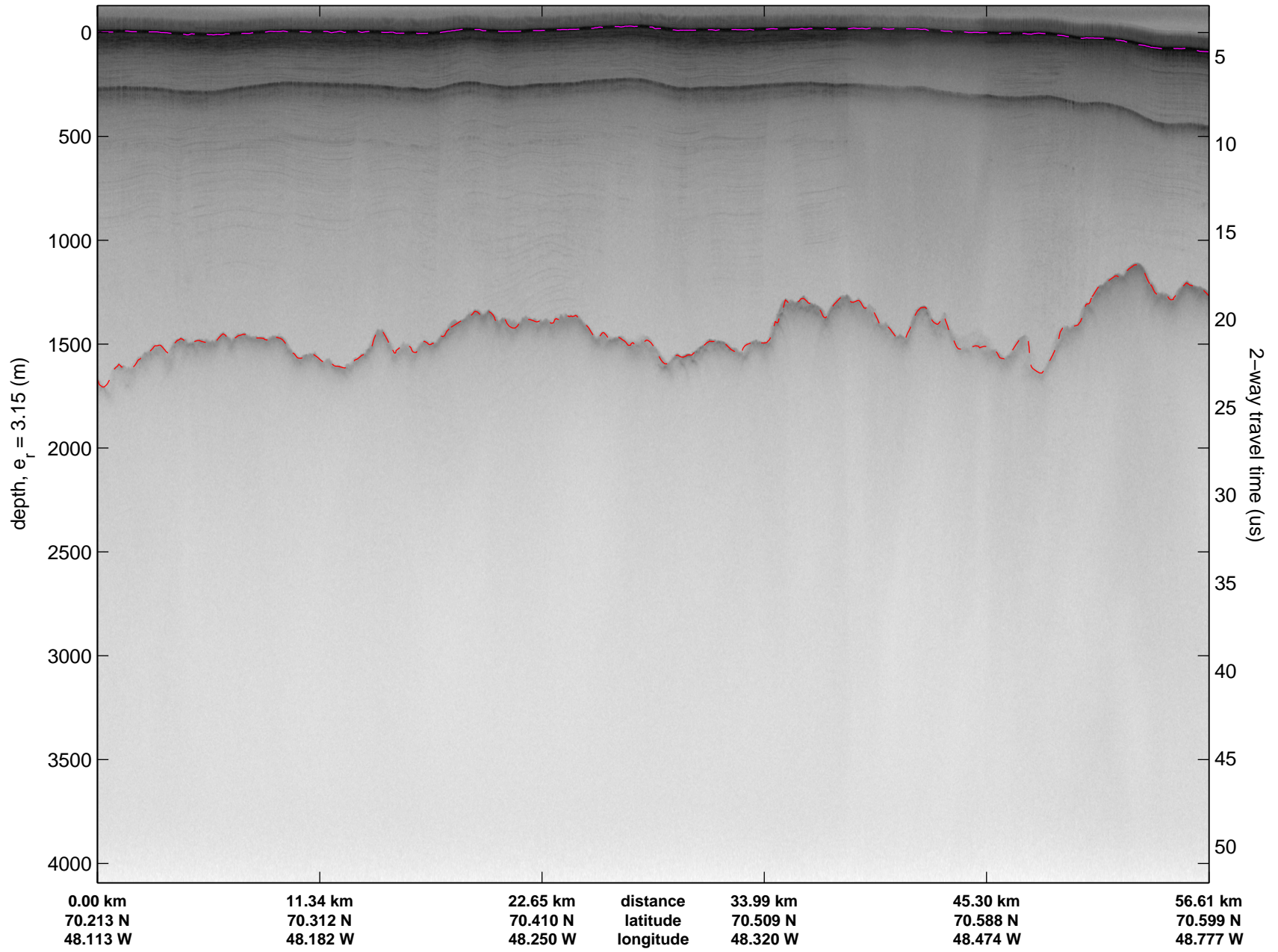


Data Frame ID: 20120429\_01\_008


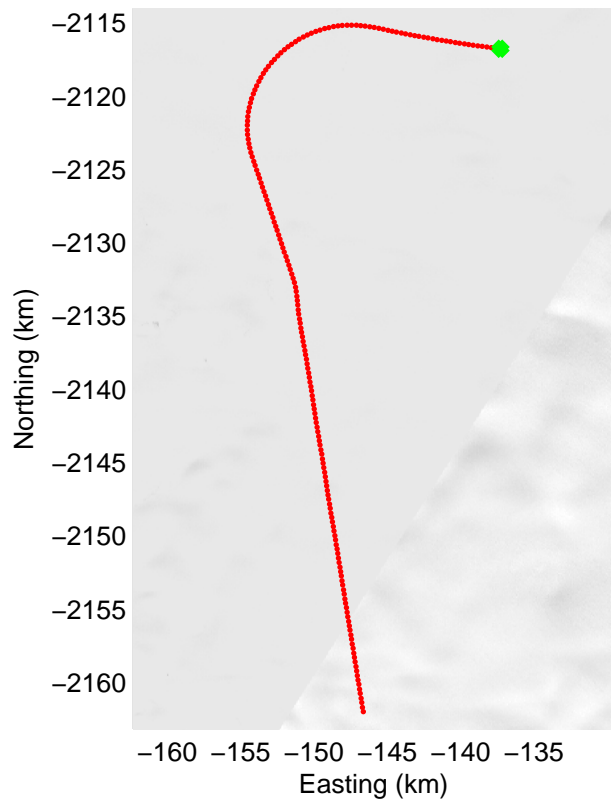
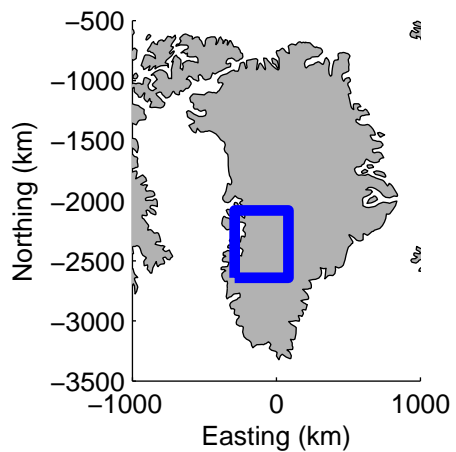


0.00 km	11.34 km	22.65 km	distance	33.99 km	45.30 km	56.61 km
70.213 N	70.312 N	70.410 N	latitude	70.509 N	70.588 N	70.599 N
48.113 W	48.182 W	48.250 W	longitude	48.320 W	48.474 W	48.777 W


Data Frame ID: 20120429\_01\_008





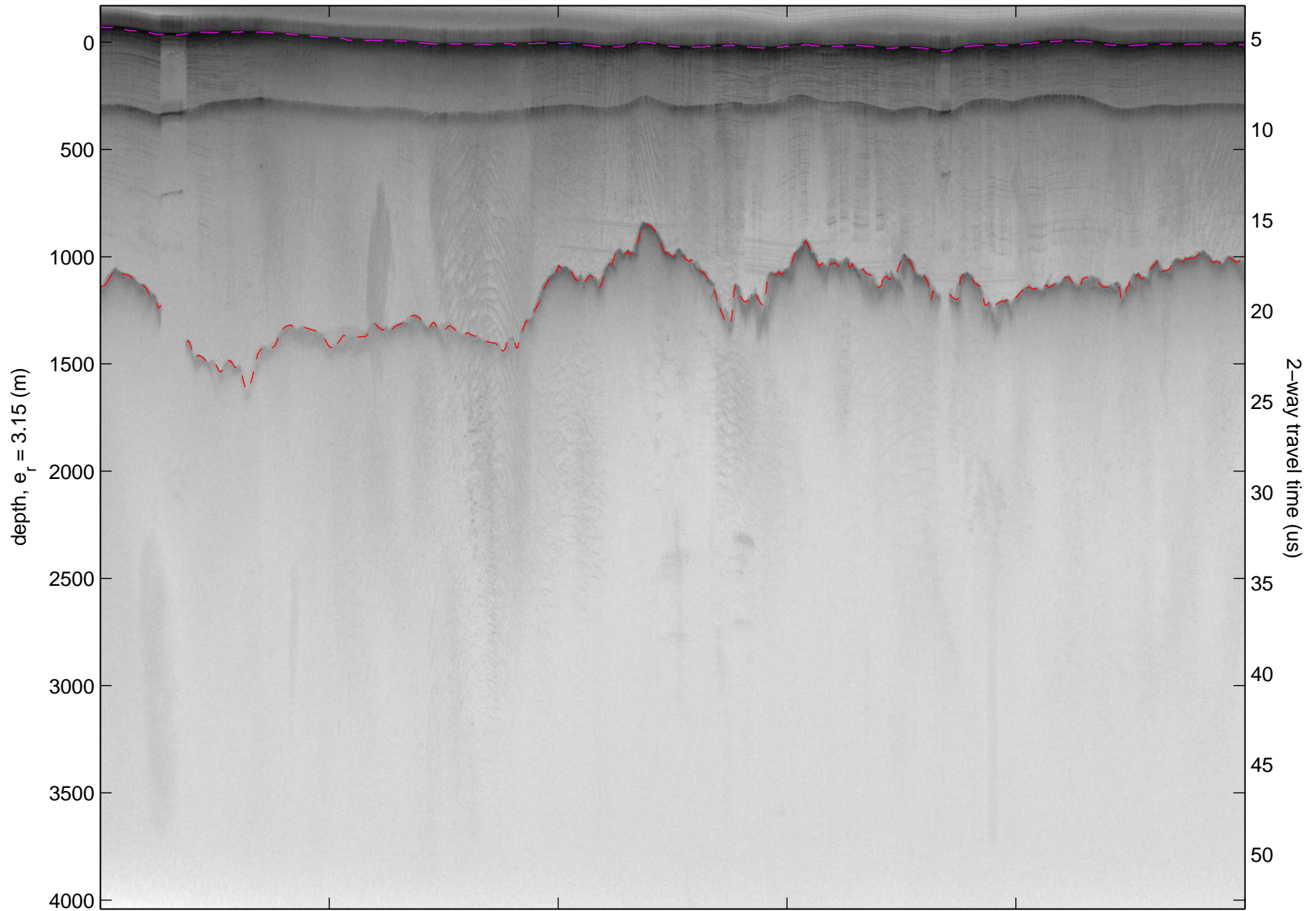


Data Frame ID: 20120429\_01\_009


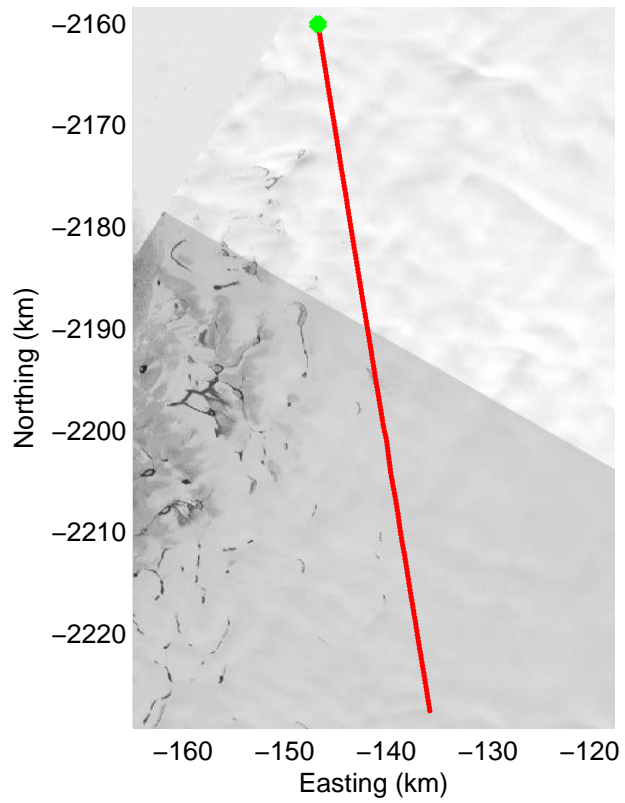
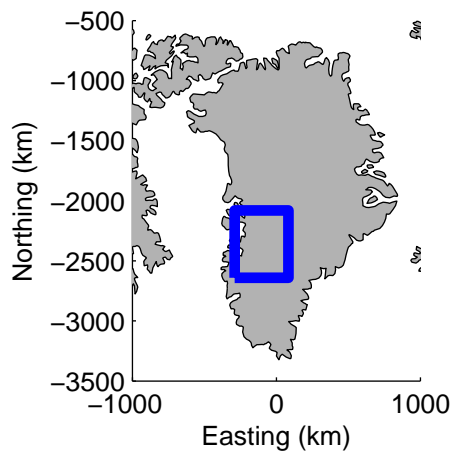


0.00 km	12.45 km	24.90 km	distance	37.32 km	49.77 km	62.19 km
70.598 N	70.602 N	70.509 N	latitude	70.404 N	70.296 N	70.187 N
48.725 W	49.057 W	49.151 W	longitude	49.044 W	48.969 W	48.894 W


Data Frame ID: 20120429\_01\_009



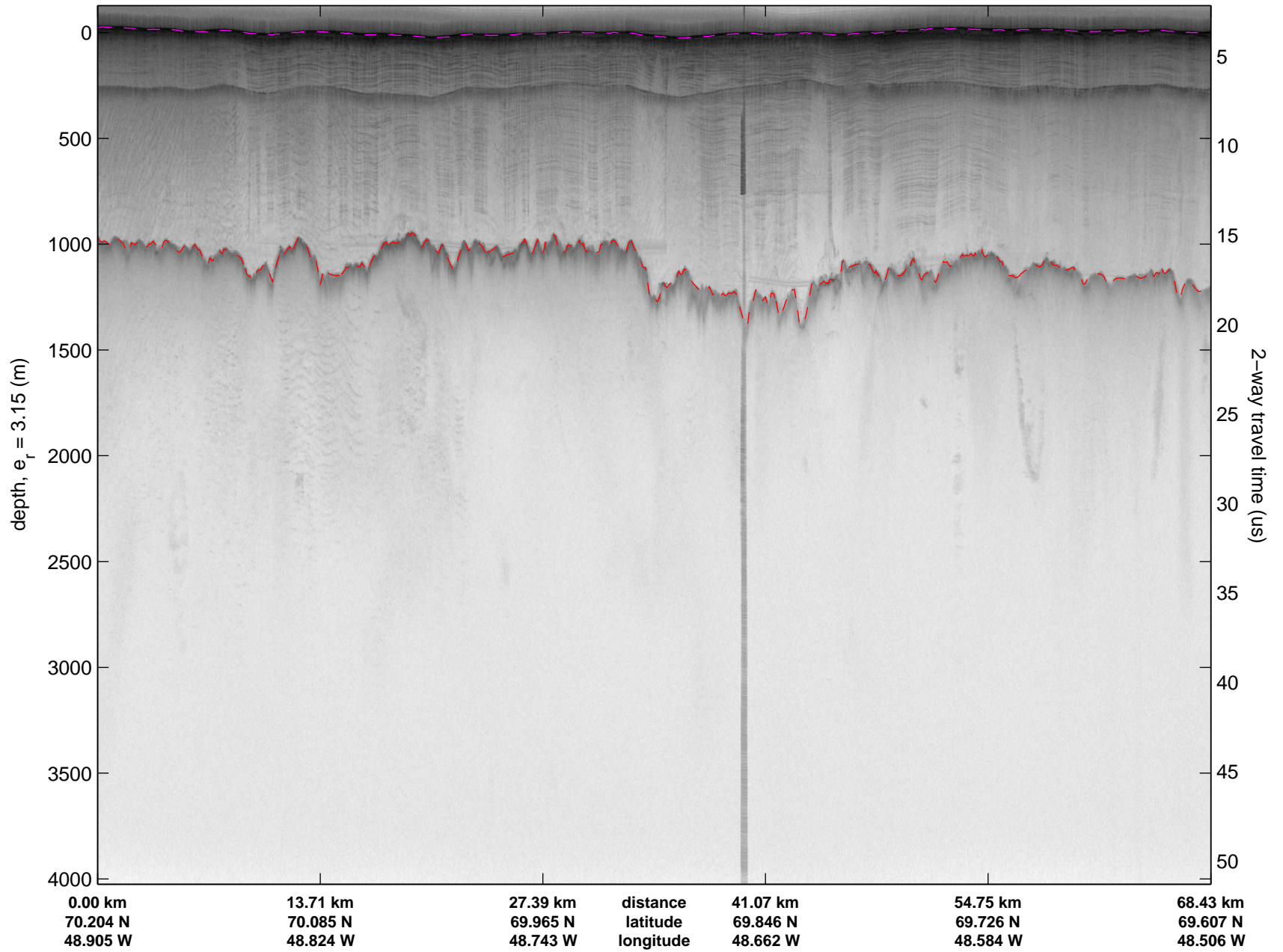
0.00 km	12.45 km	24.90 km	distance	37.32 km	49.77 km	62.19 km
70.598 N	70.602 N	70.509 N	latitude	70.404 N	70.296 N	70.187 N
48.725 W	49.057 W	49.151 W	longitude	49.044 W	48.969 W	48.894 W



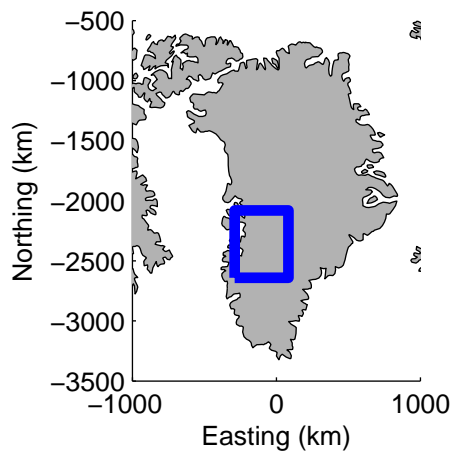


Data Frame ID: 20120429\_01\_010




Data Frame ID: 20120429\_01\_010





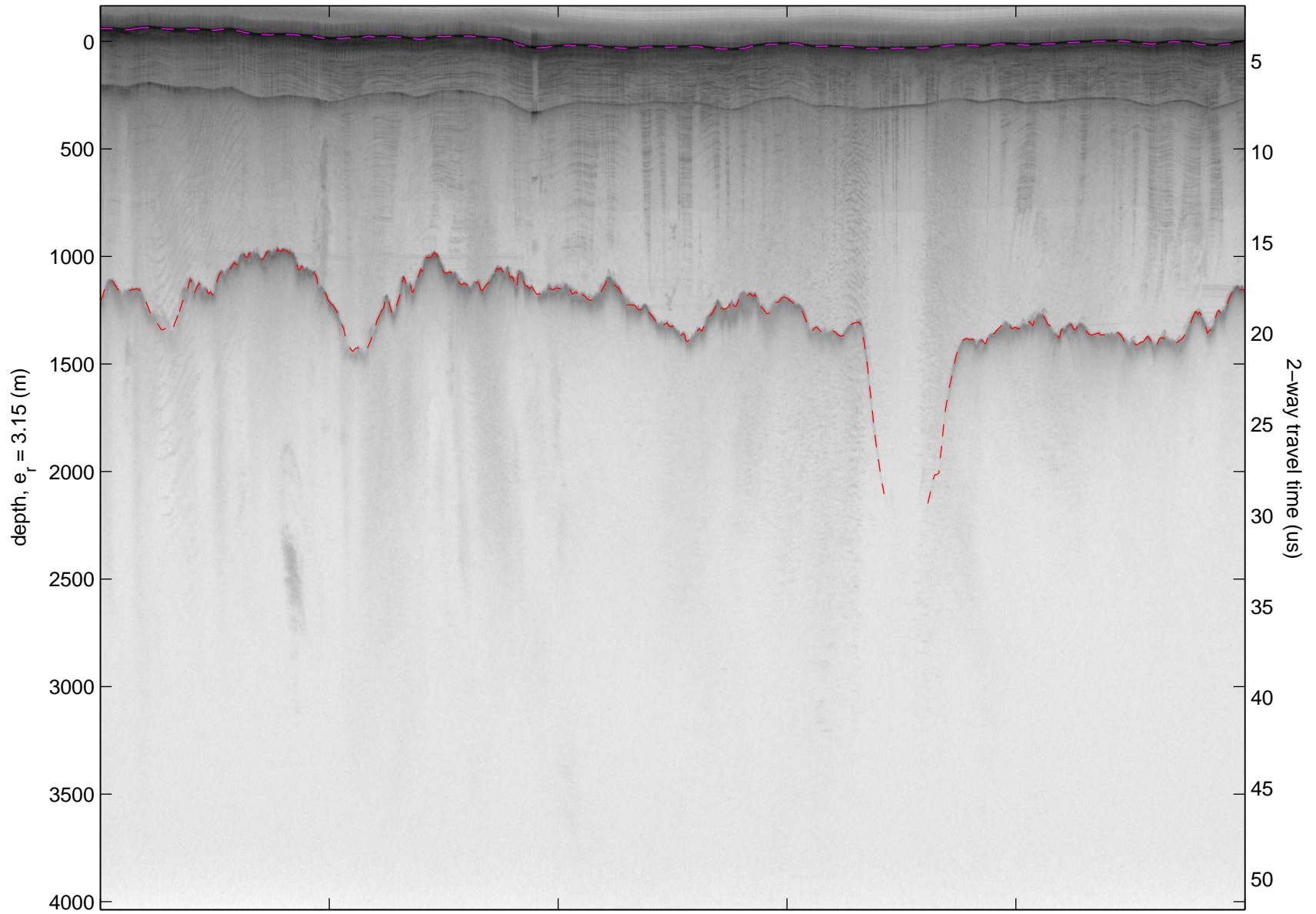
Data Frame ID: 20120429\_01\_011



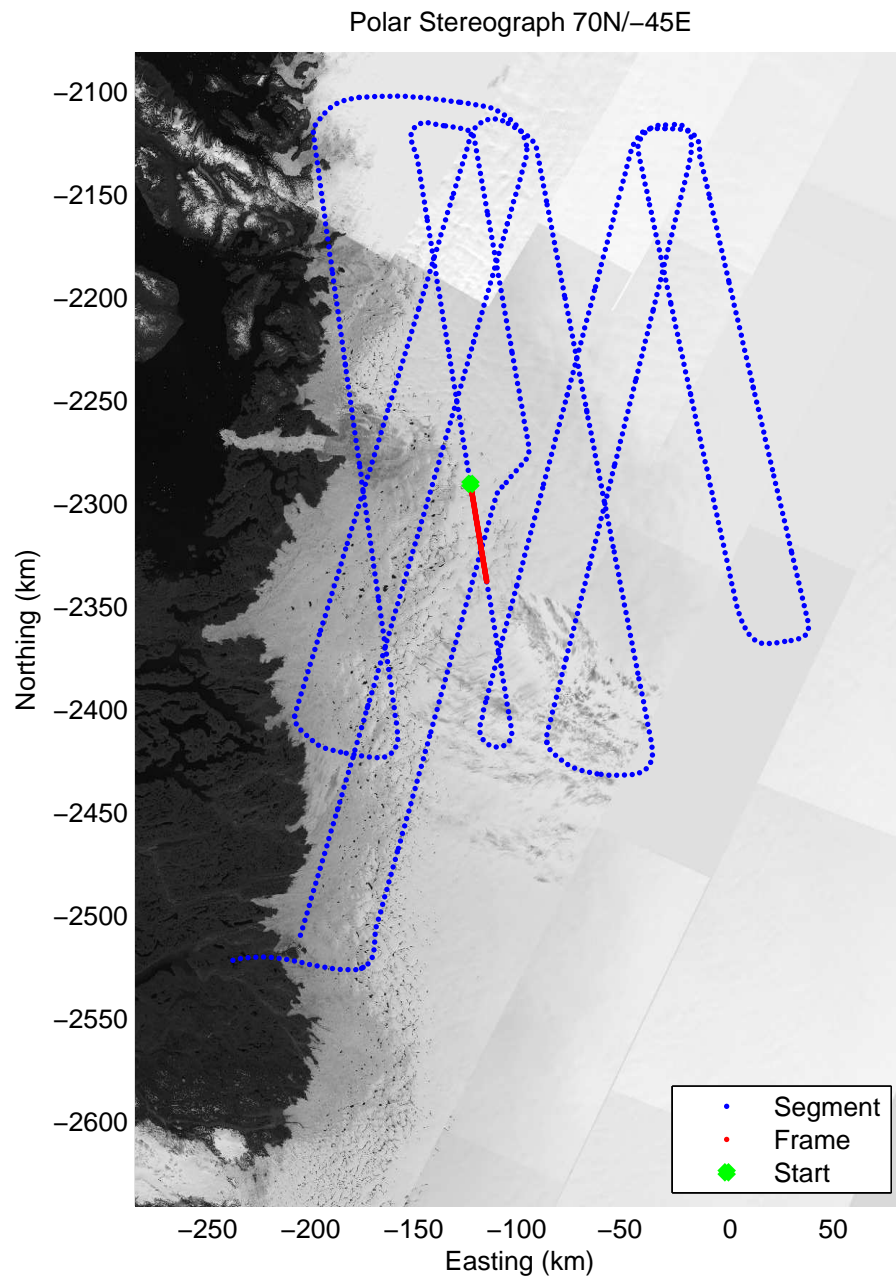

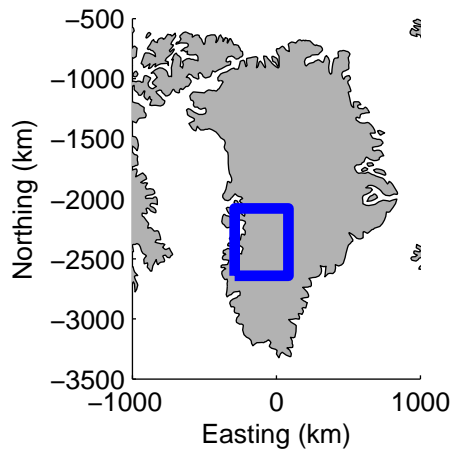
0.00 km	13.50 km	27.03 km	distance	40.53 km	54.03 km	67.50 km
69.624 N	69.506 N	69.388 N	latitude	69.270 N	69.151 N	69.034 N
48.517 W	48.441 W	48.364 W	longitude	48.289 W	48.214 W	48.141 W




Data Frame ID: 20120429\_01\_011



0.00 km	13.50 km	27.03 km	distance	40.53 km	54.03 km	67.50 km
69.624 N	69.506 N	69.388 N	latitude	69.270 N	69.151 N	69.034 N
48.517 W	48.441 W	48.364 W	longitude	48.289 W	48.214 W	48.141 W

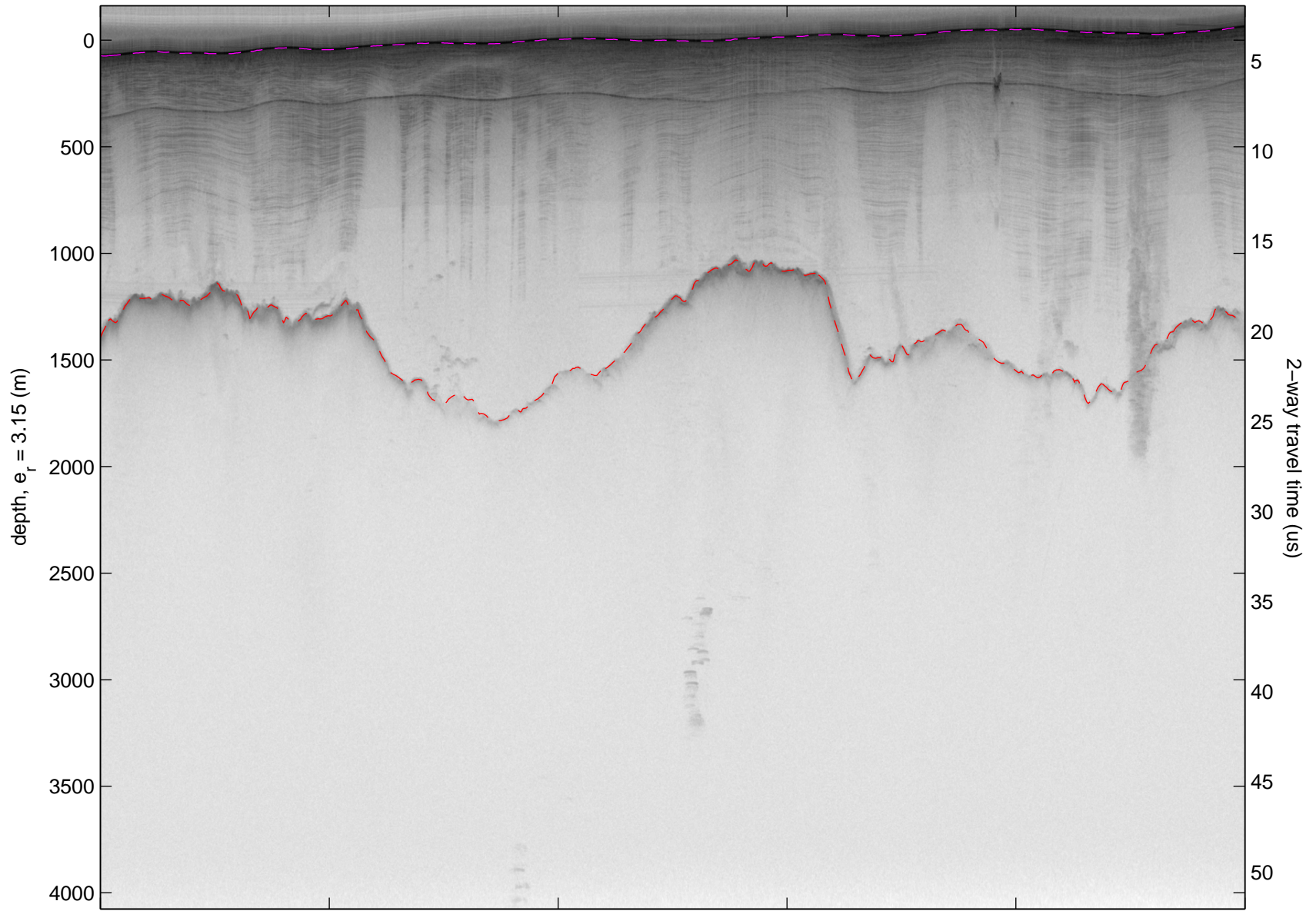


Data Frame ID: 20120429\_01\_012


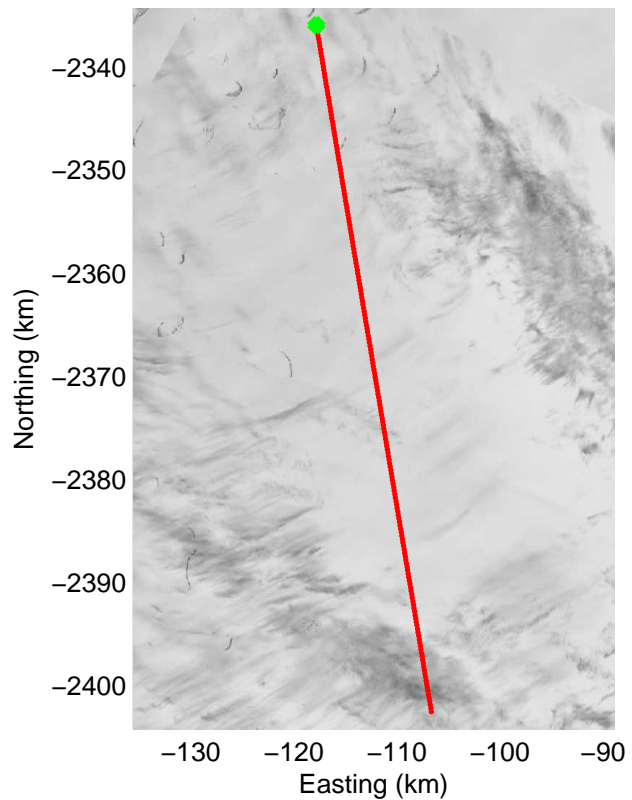
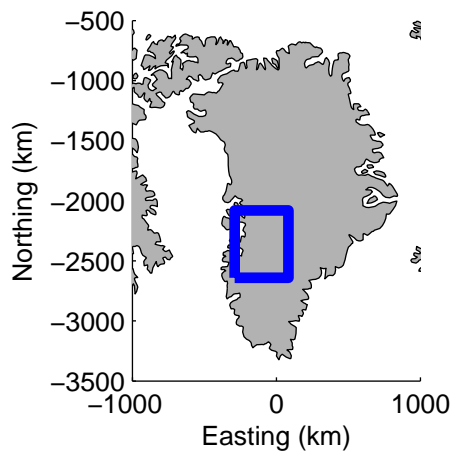


0.00 km	9.57 km	19.14 km	distance	28.71 km	38.28 km	47.85 km
69.051 N	68.967 N	68.883 N	latitude	68.799 N	68.716 N	68.632 N
48.151 W	48.100 W	48.048 W	longitude	47.997 W	47.946 W	47.895 W


Data Frame ID: 20120429\_01\_012



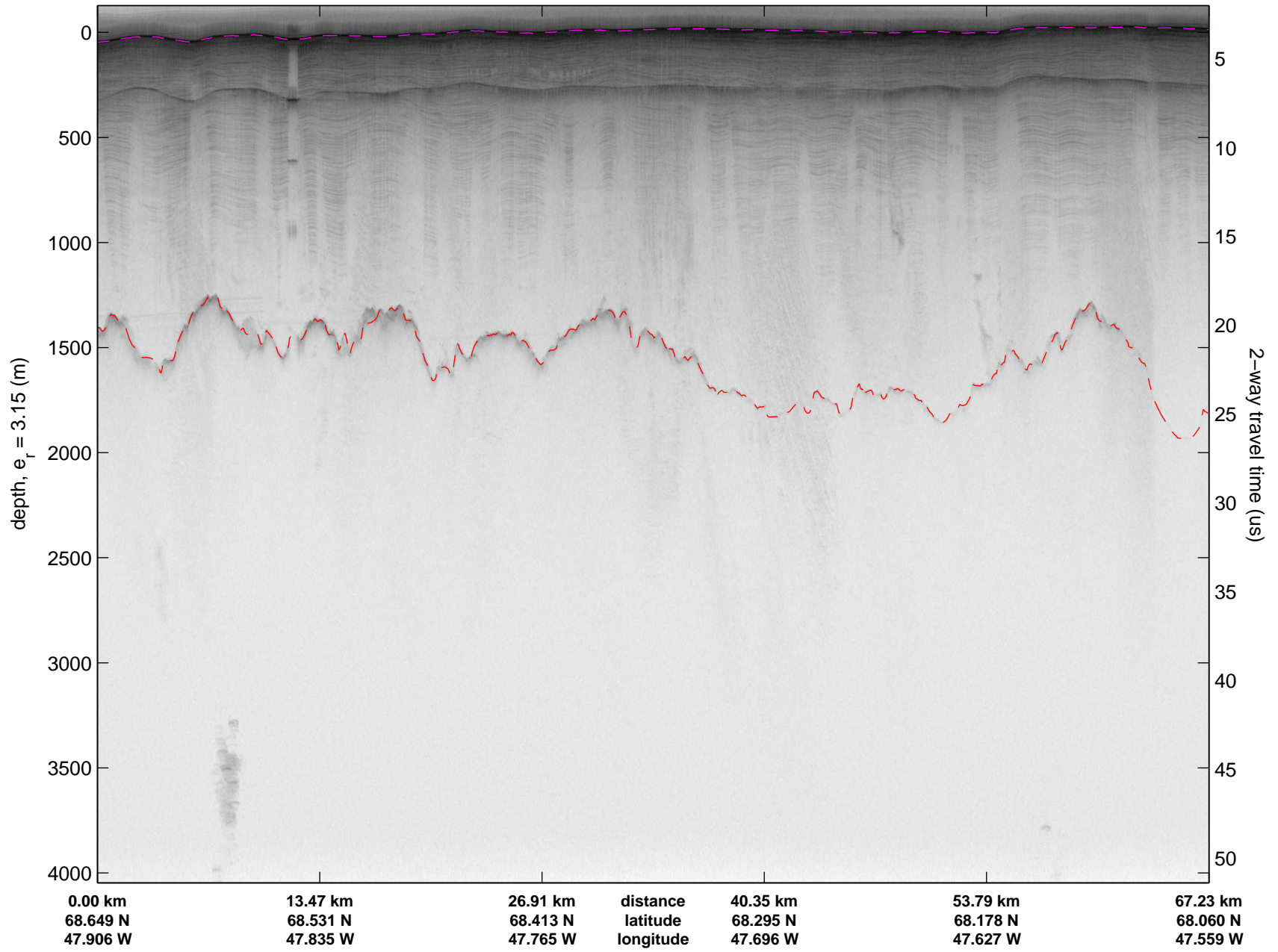
0.00 km	9.57 km	19.14 km	distance	28.71 km	38.28 km	47.85 km
69.051 N	68.967 N	68.883 N	latitude	68.799 N	68.716 N	68.632 N
48.151 W	48.100 W	48.048 W	longitude	47.997 W	47.946 W	47.895 W



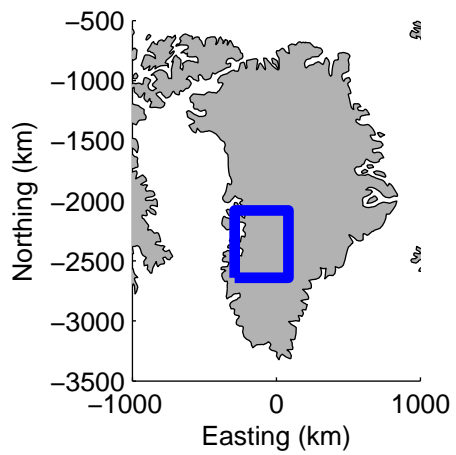


Data Frame ID: 20120429\_01\_013




Data Frame ID: 20120429\_01\_013





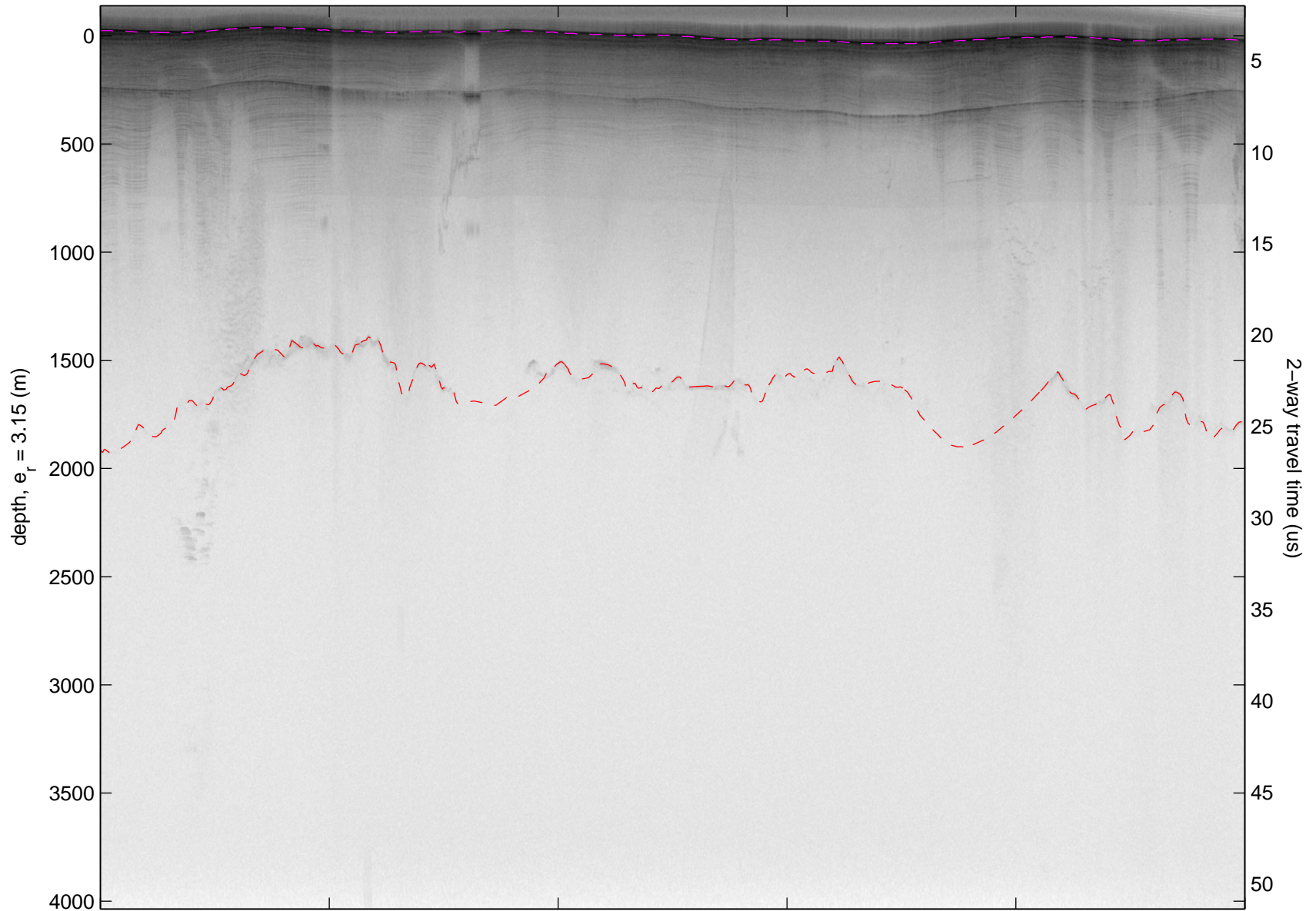


Data Frame ID: 20120429\_01\_014


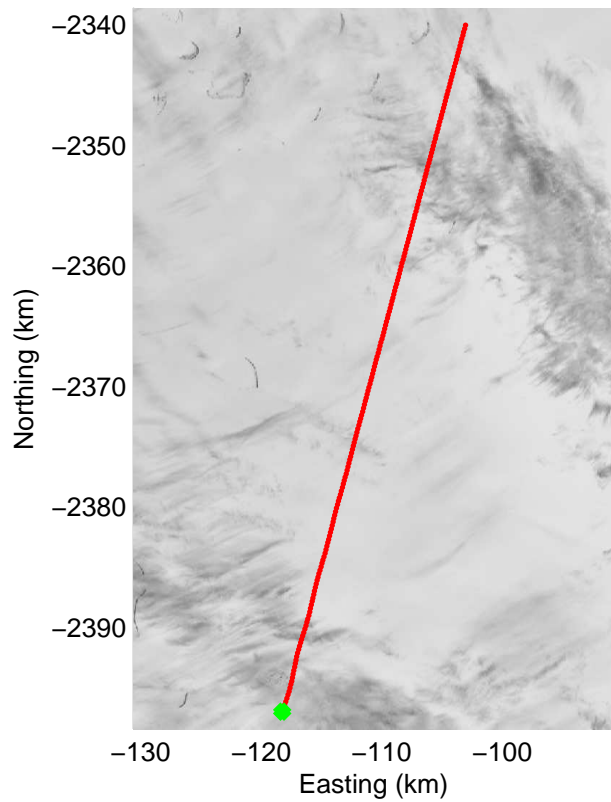
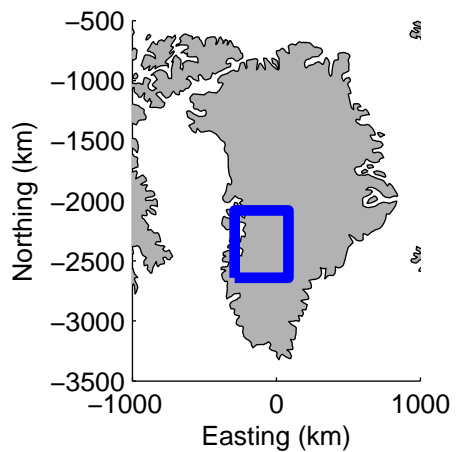


0.00 km	10.02 km	20.01 km	distance	30.00 km	39.99 km	49.98 km
68.077 N	67.989 N	67.920 N	latitude	67.948 N	68.034 N	68.122 N
47.569 W	47.519 W	47.636 W	longitude	47.847 W	47.873 W	47.827 W

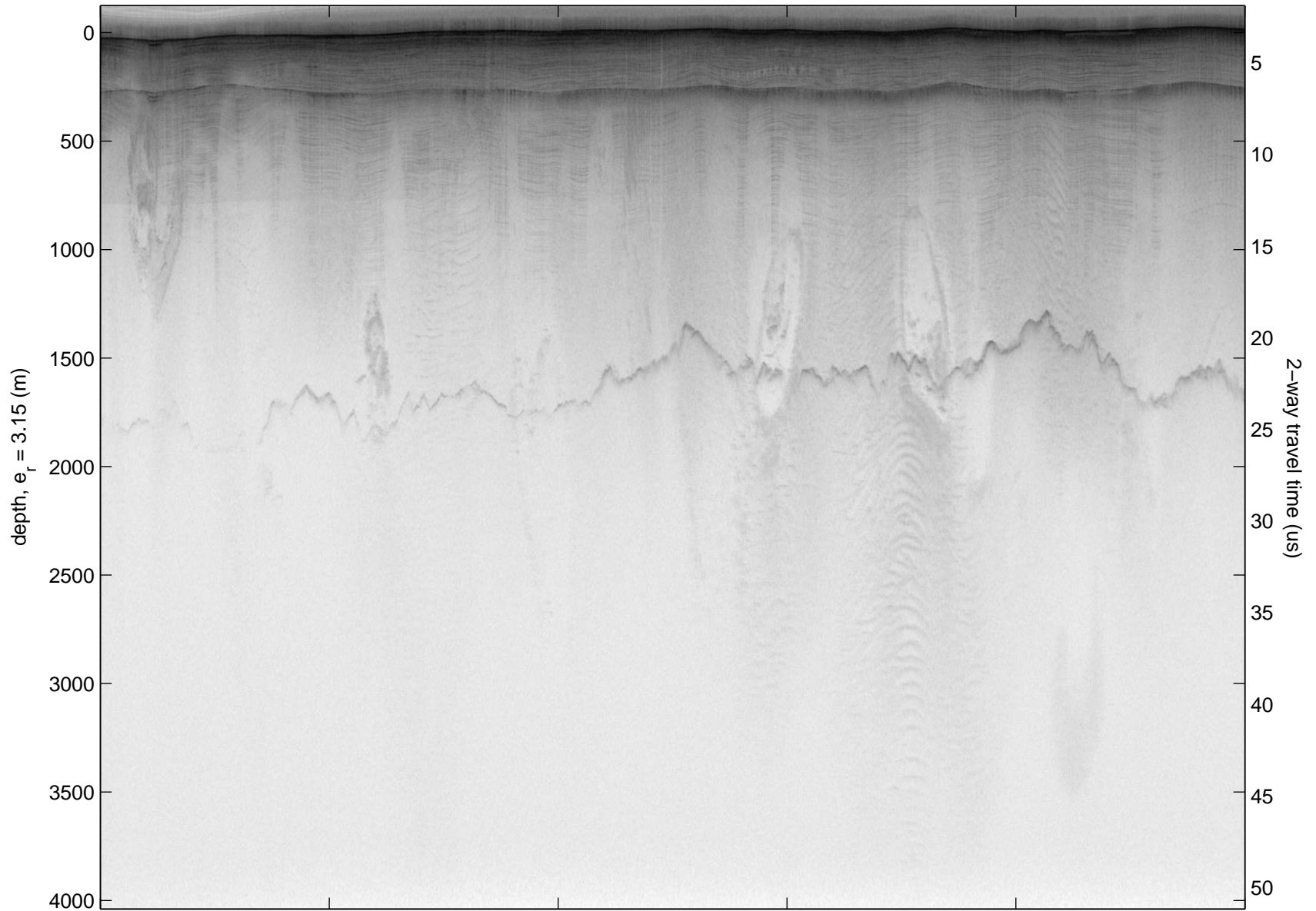
Data Frame ID: 20120429\_01\_014



0.00 km	10.02 km	20.01 km	distance	30.00 km	39.99 km	49.98 km
68.077 N	67.989 N	67.920 N	latitude	67.948 N	68.034 N	68.122 N
47.569 W	47.519 W	47.636 W	longitude	47.847 W	47.873 W	47.827 W

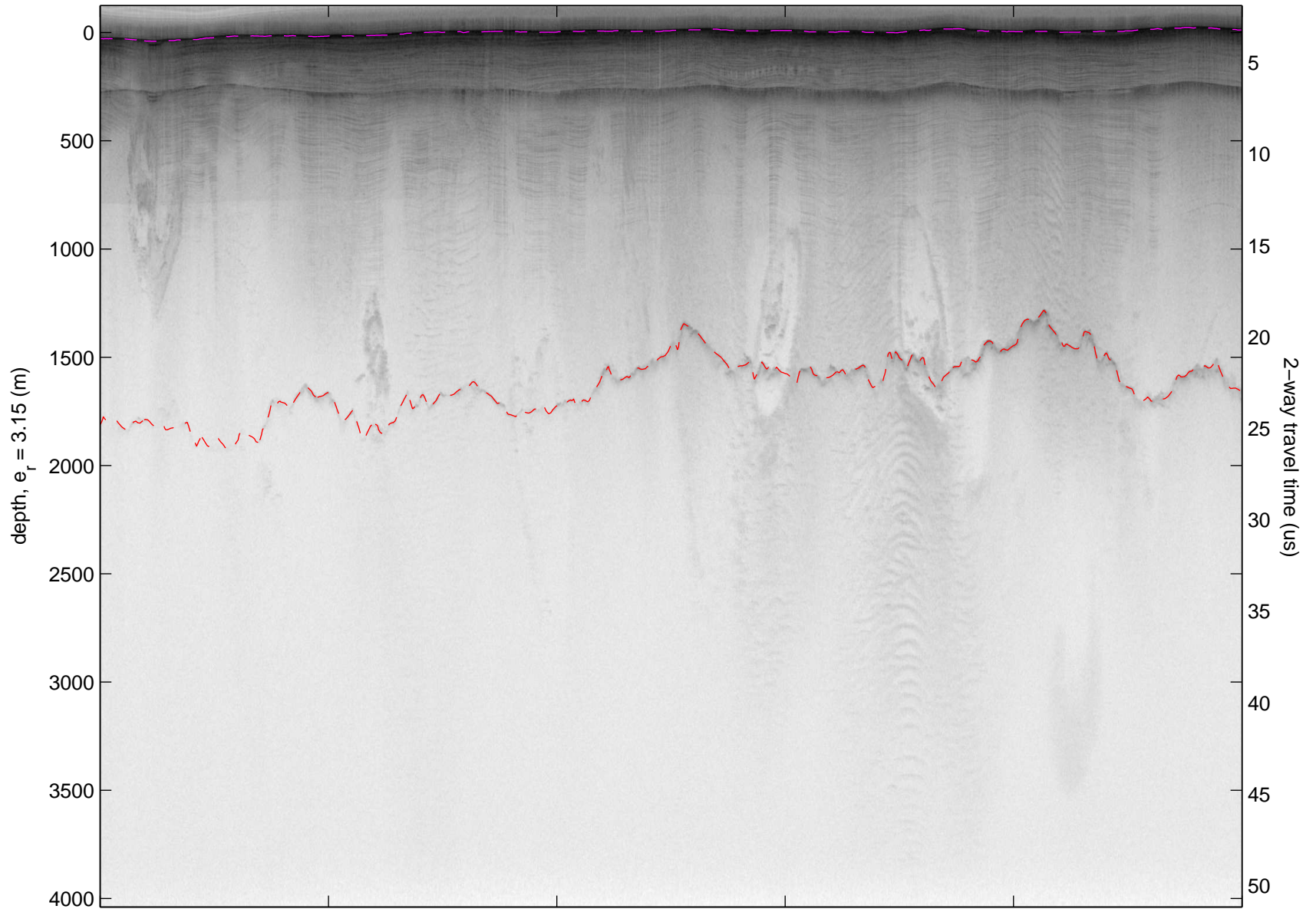


Data Frame ID: 20120429\_01\_015


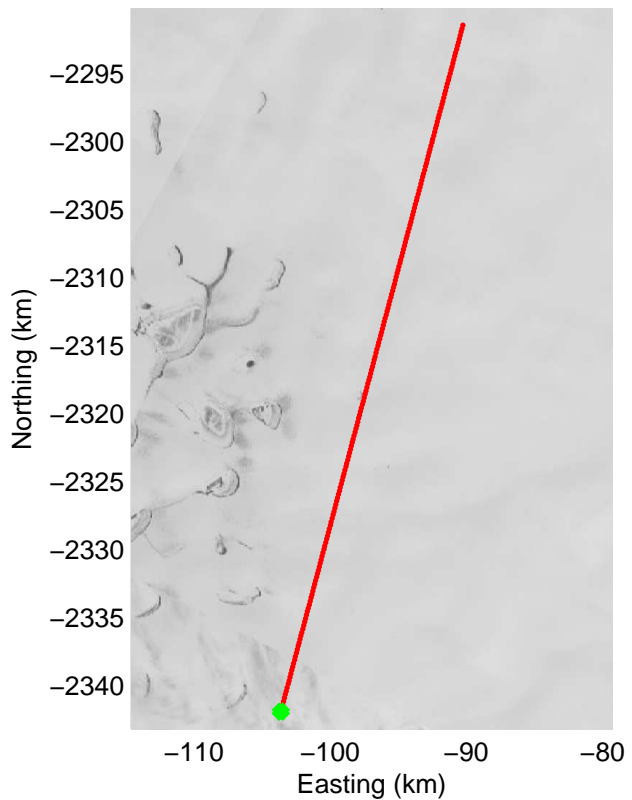
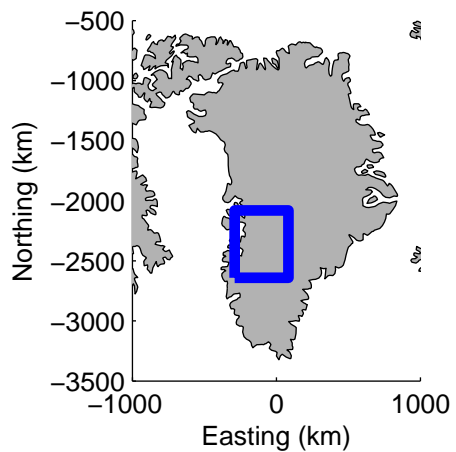


0.00 km	11.76 km	23.49 km	distance	35.22 km	46.95 km	58.68 km
68.105 N	68.208 N	68.311 N	latitude	68.413 N	68.516 N	68.619 N
47.839 W	47.780 W	47.720 W	longitude	47.659 W	47.598 W	47.537 W


Data Frame ID: 20120429\_01\_015



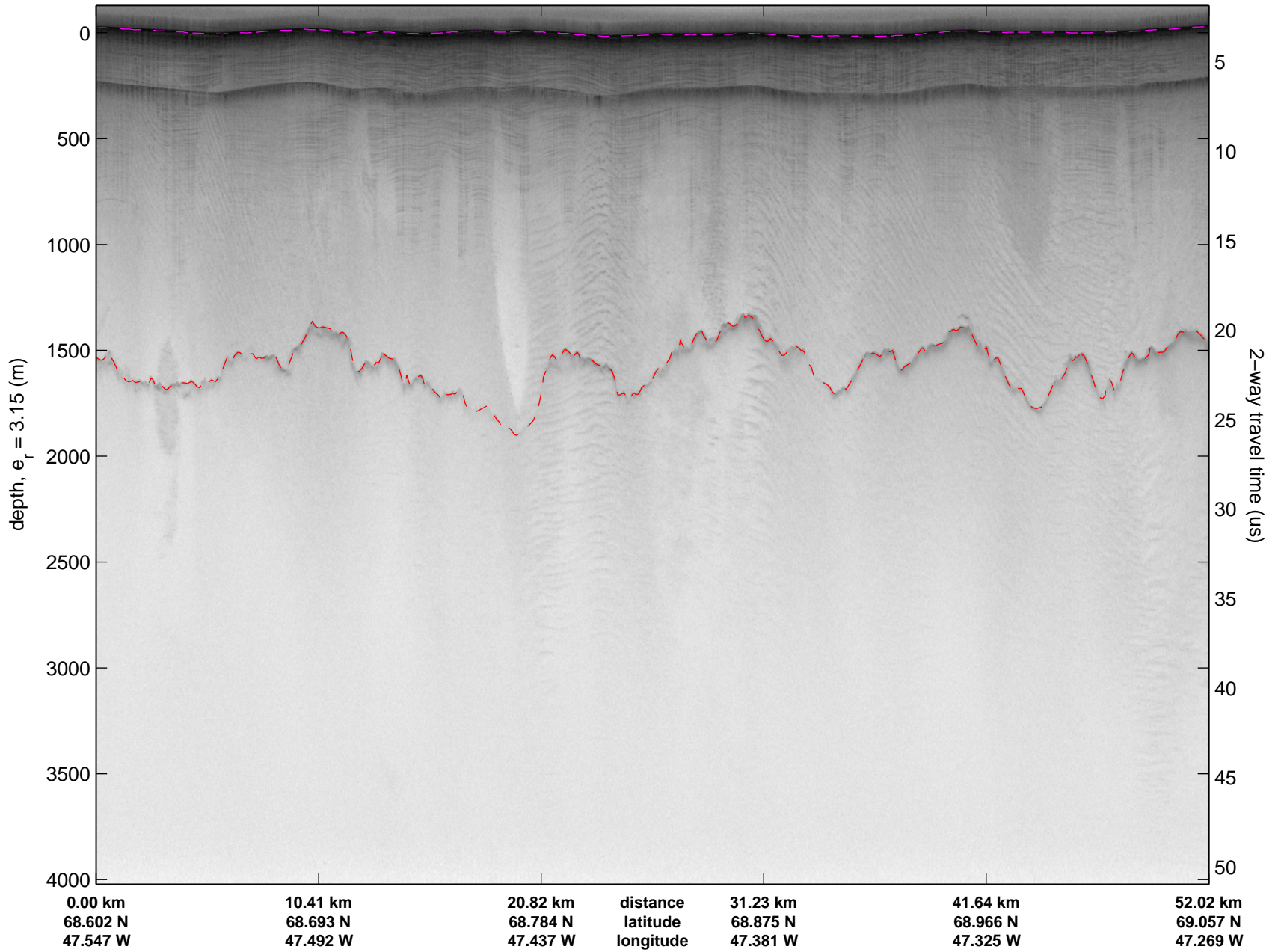
0.00 km	11.76 km	23.49 km	distance	35.22 km	46.95 km	58.68 km
68.105 N	68.208 N	68.311 N	latitude	68.413 N	68.516 N	68.619 N
47.839 W	47.780 W	47.720 W	longitude	47.659 W	47.598 W	47.537 W




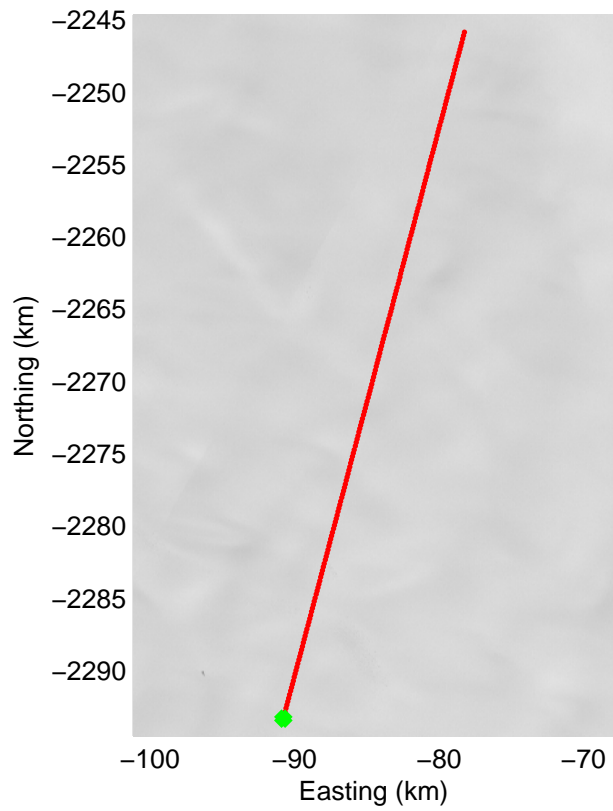
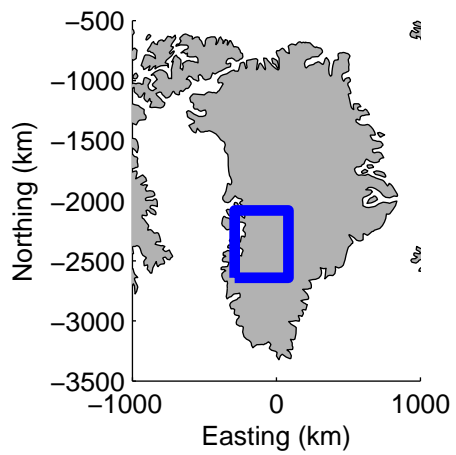
Data Frame ID: 20120429\_01\_016




Data Frame ID: 20120429\_01\_016



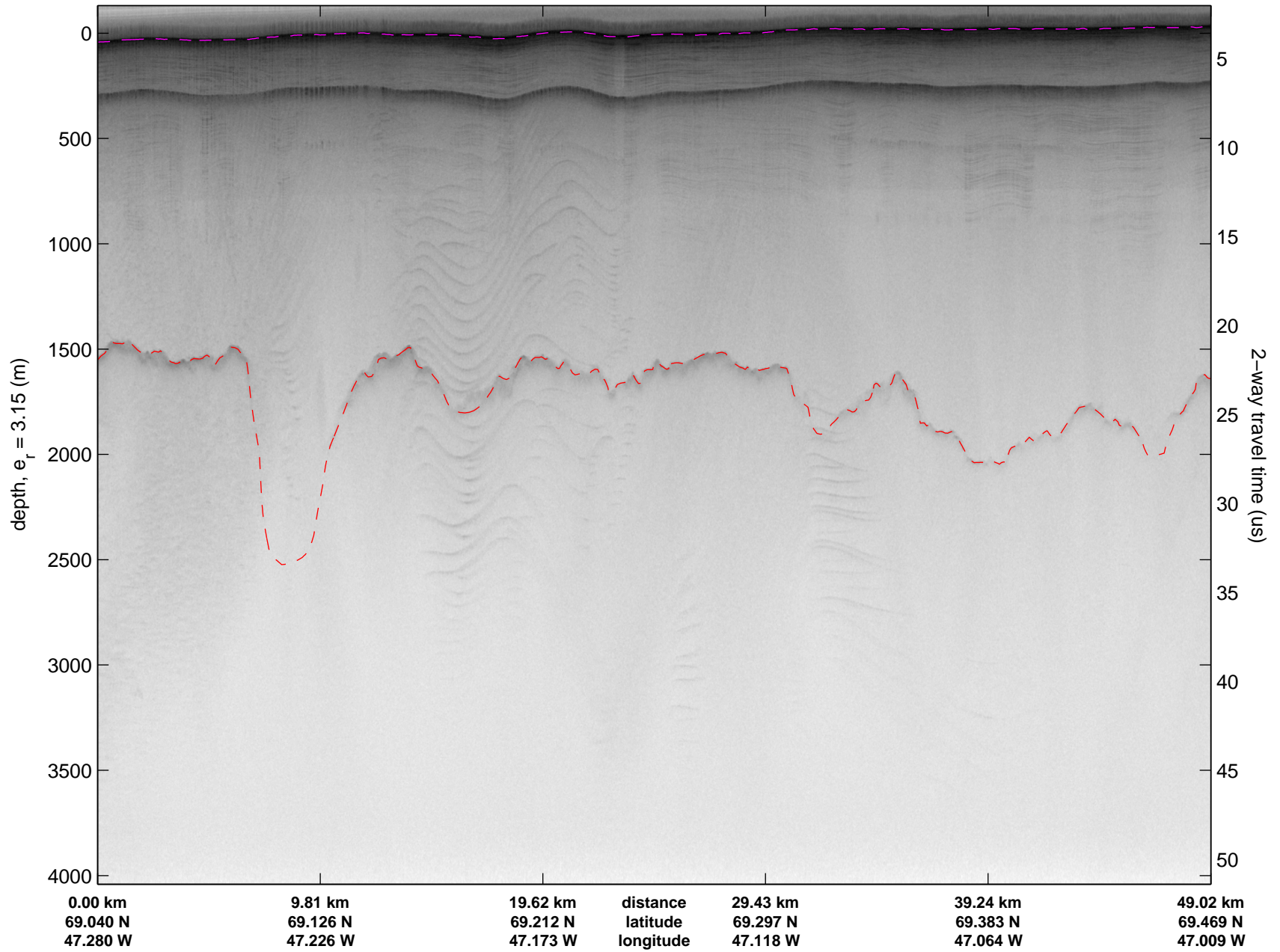




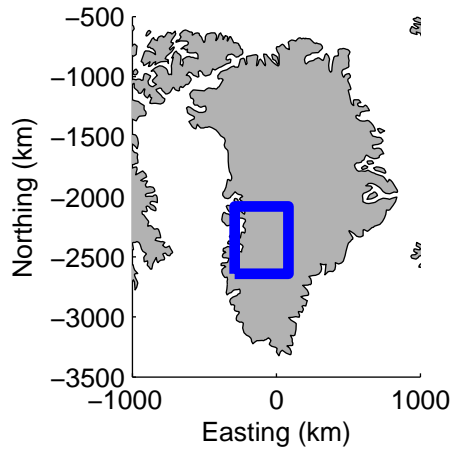


Data Frame ID: 20120429\_01\_017




Data Frame ID: 20120429\_01\_017



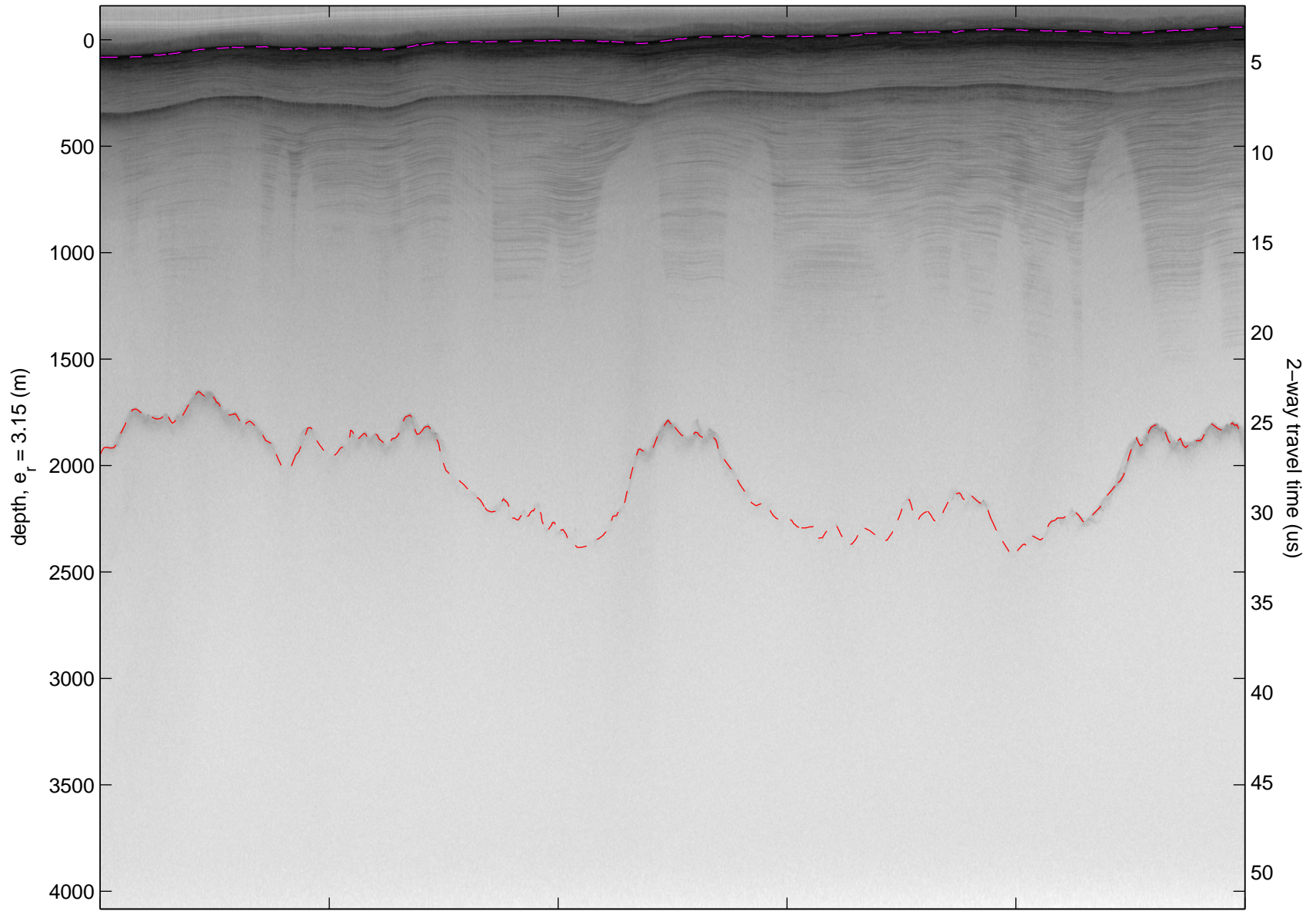


Data Frame ID: 20120429\_01\_018



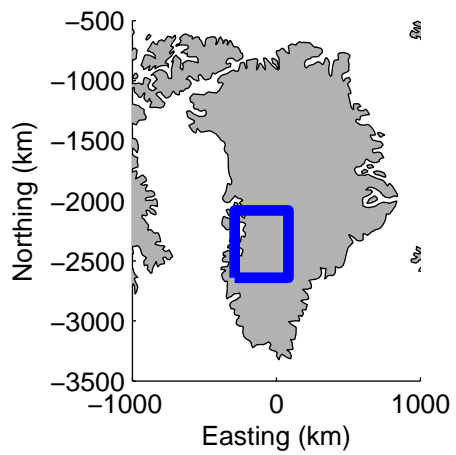


0.00 km	10.74 km	21.48 km	distance	32.22 km	42.96 km	53.67 km
69.452 N	69.546 N	69.639 N	latitude	69.733 N	69.827 N	69.921 N
47.020 W	46.959 W	46.898 W	longitude	46.836 W	46.774 W	46.712 W


Data Frame ID: 20120429\_01\_018



0.00 km	10.74 km	21.48 km	distance	32.22 km	42.96 km	53.67 km
69.452 N	69.546 N	69.639 N	latitude	69.733 N	69.827 N	69.921 N
47.020 W	46.959 W	46.898 W	longitude	46.836 W	46.774 W	46.712 W



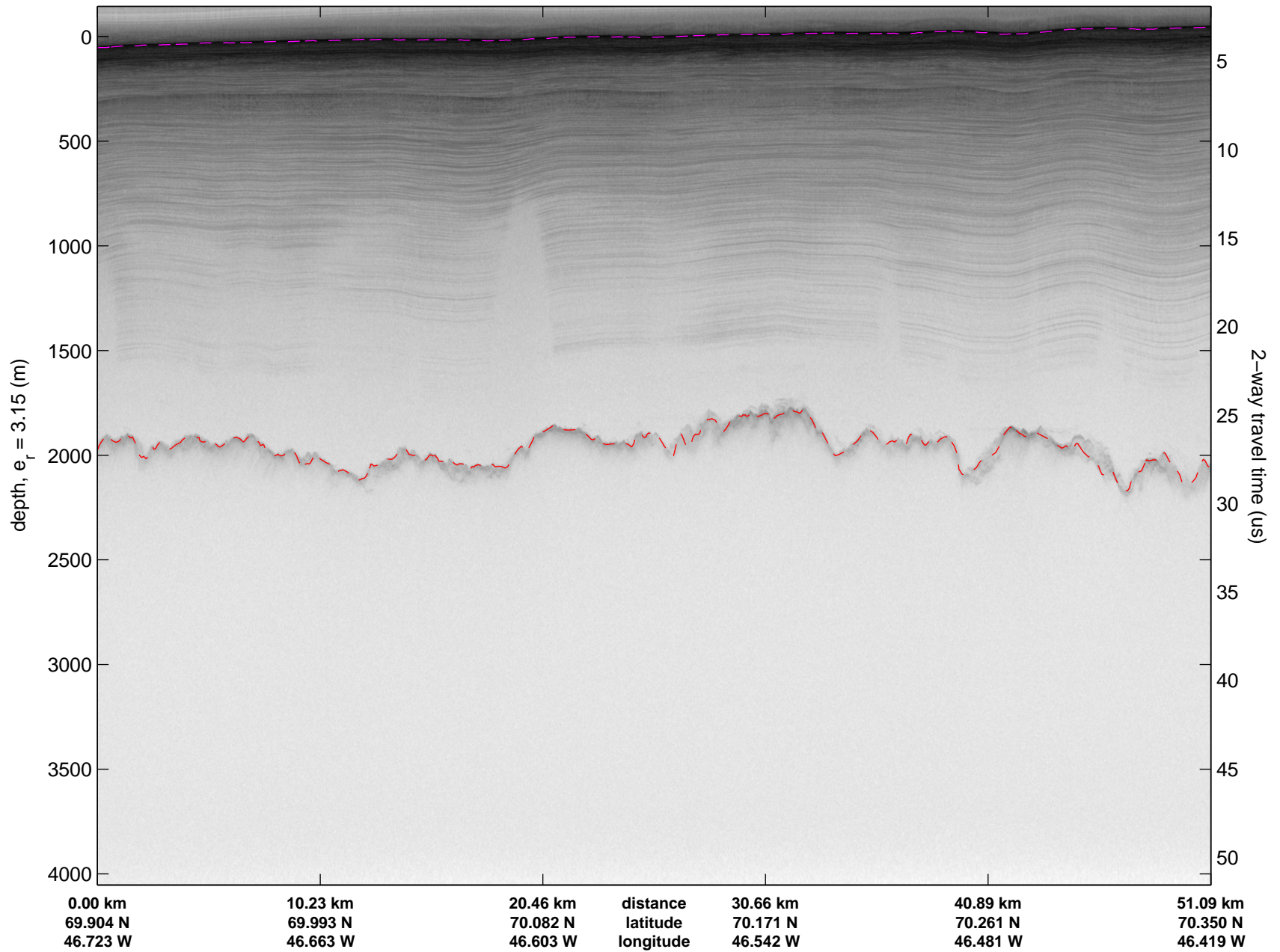
Data Frame ID: 20120429\_01\_019


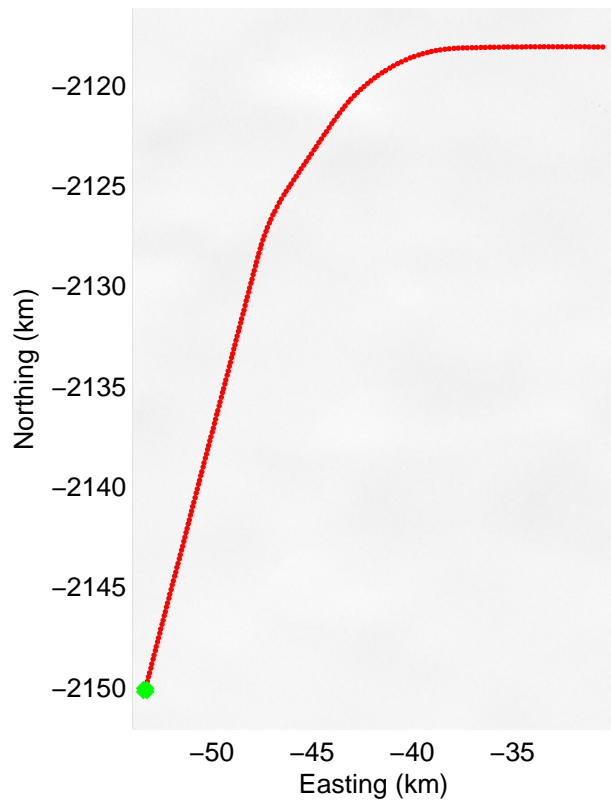
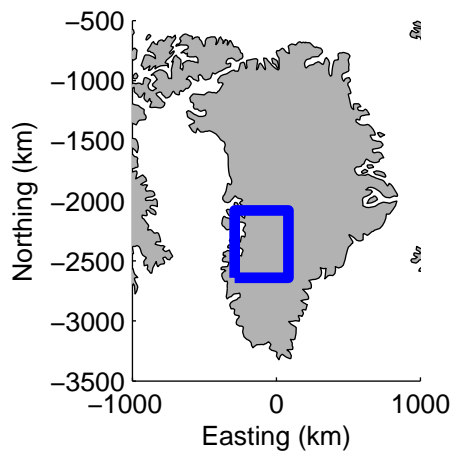


0.00 km	10.23 km	20.46 km	distance	30.66 km	40.89 km	51.09 km
69.904 N	69.993 N	70.082 N	latitude	70.171 N	70.261 N	70.350 N
46.723 W	46.663 W	46.603 W	longitude	46.542 W	46.481 W	46.419 W

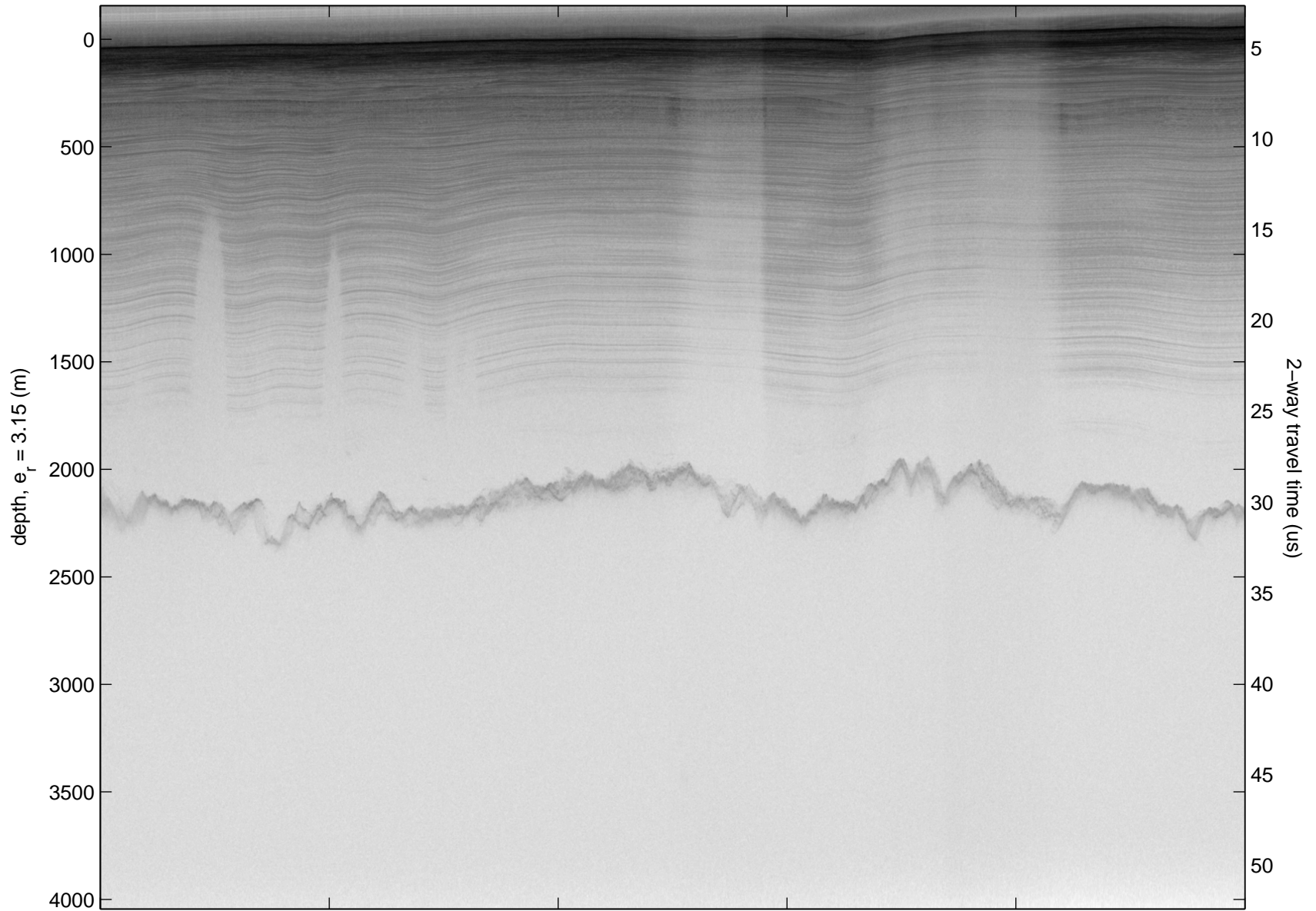


Data Frame ID: 20120429\_01\_019



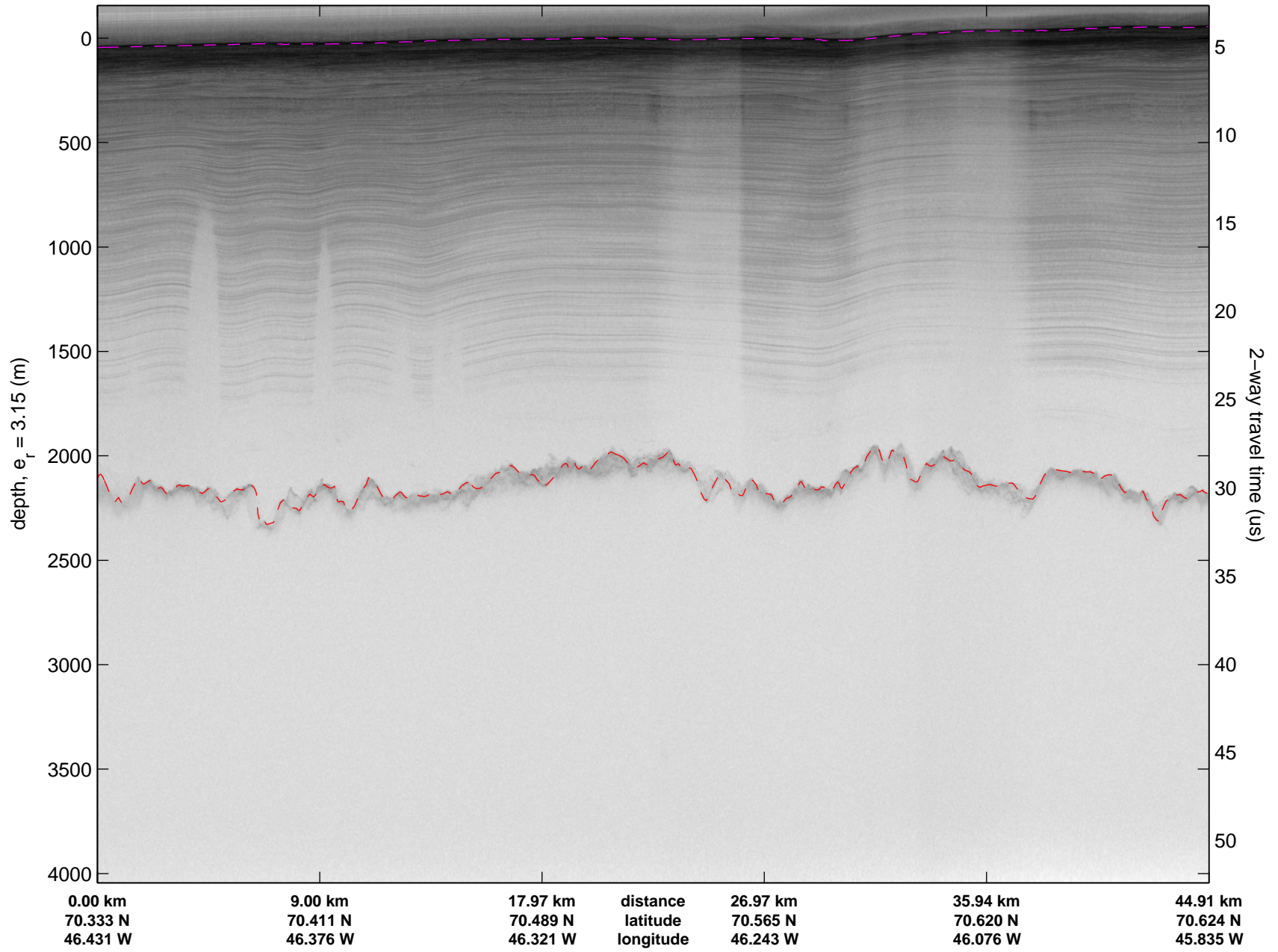



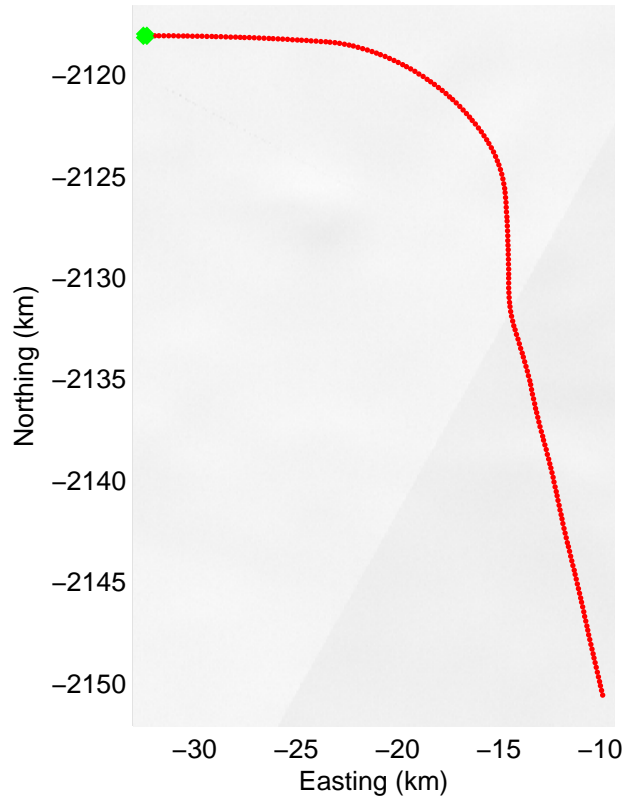
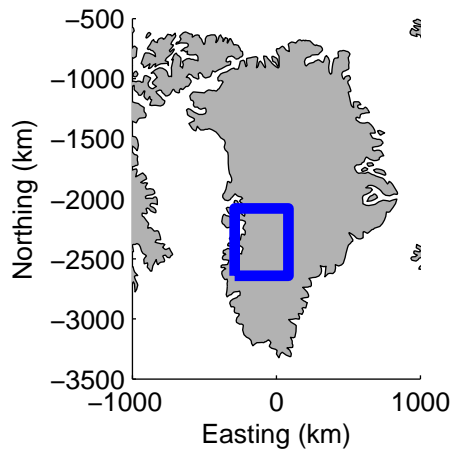
Data Frame ID: 20120429\_01\_020



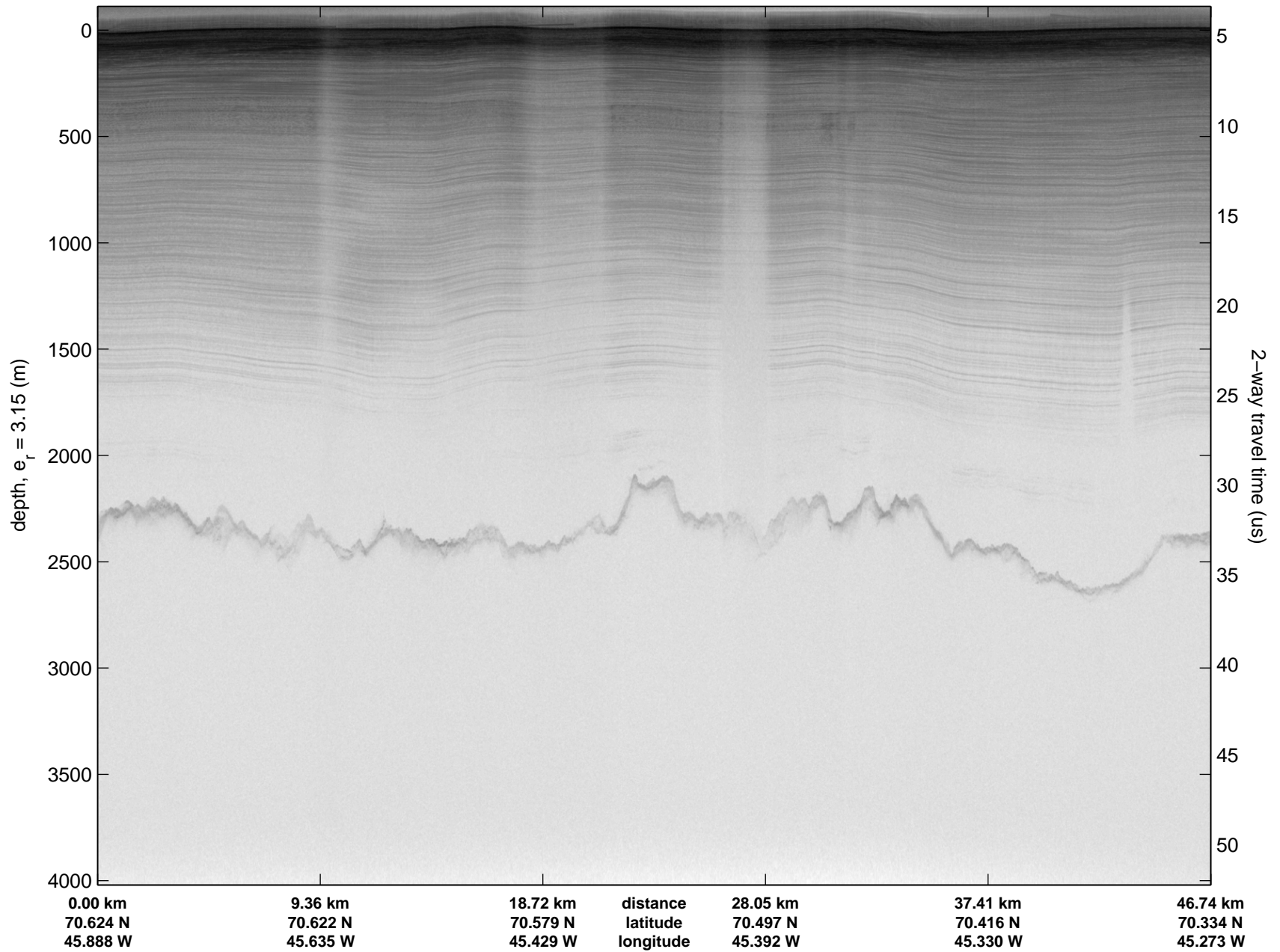
0.00 km	9.00 km	17.97 km	distance	26.97 km	35.94 km	44.91 km
70.333 N	70.411 N	70.489 N	latitude	70.565 N	70.620 N	70.624 N
46.431 W	46.376 W	46.321 W	longitude	46.243 W	46.076 W	45.835 W

Data Frame ID: 20120429\_01\_020

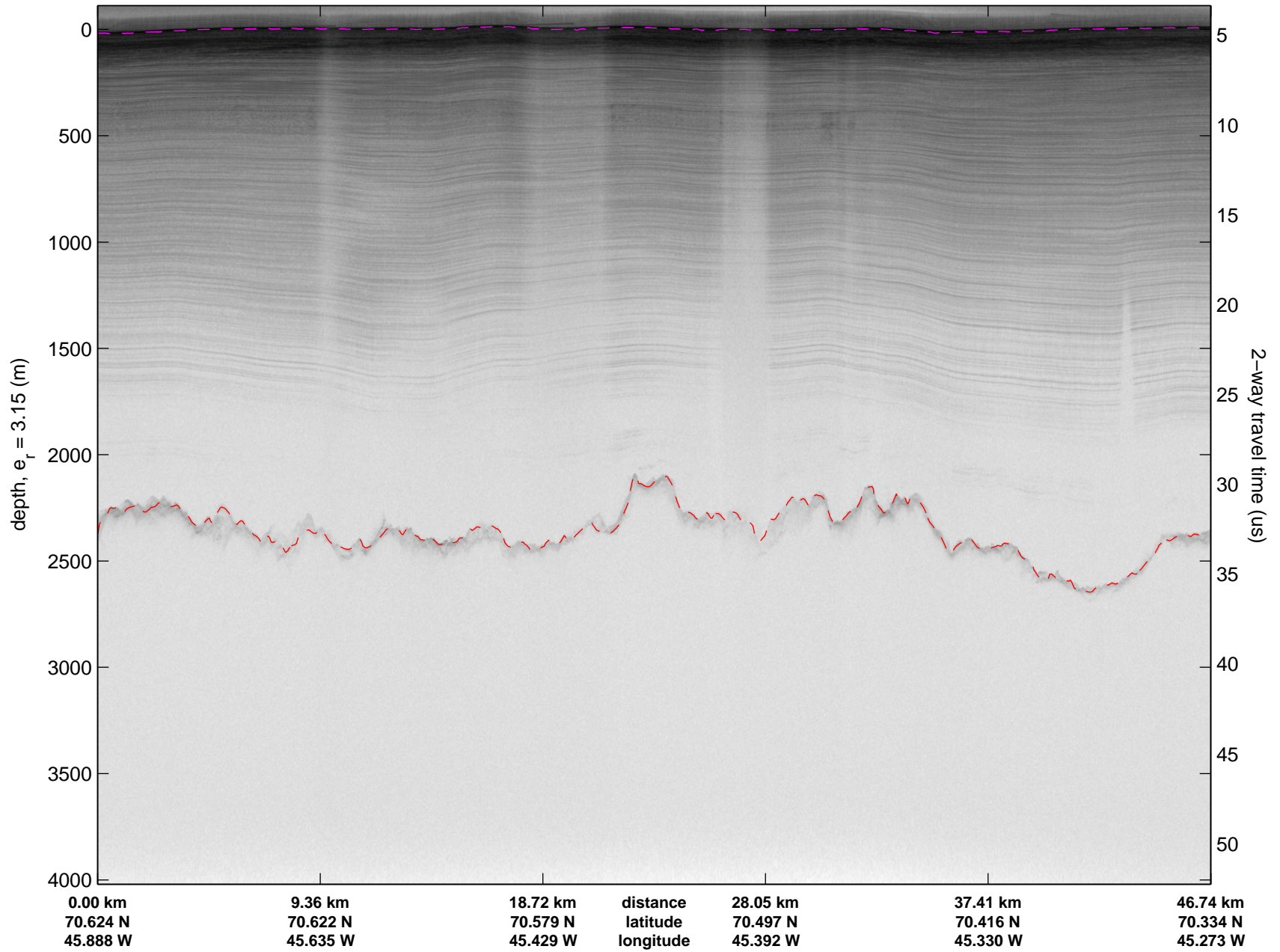



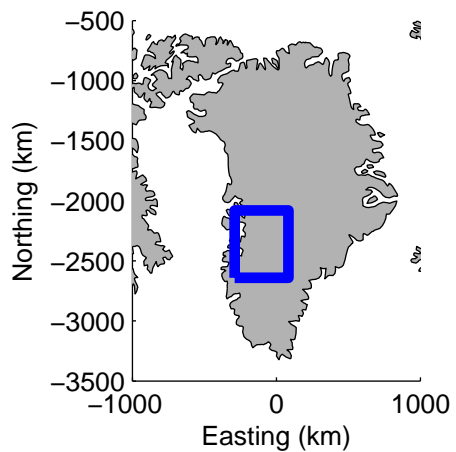


Data Frame ID: 20120429\_01\_021



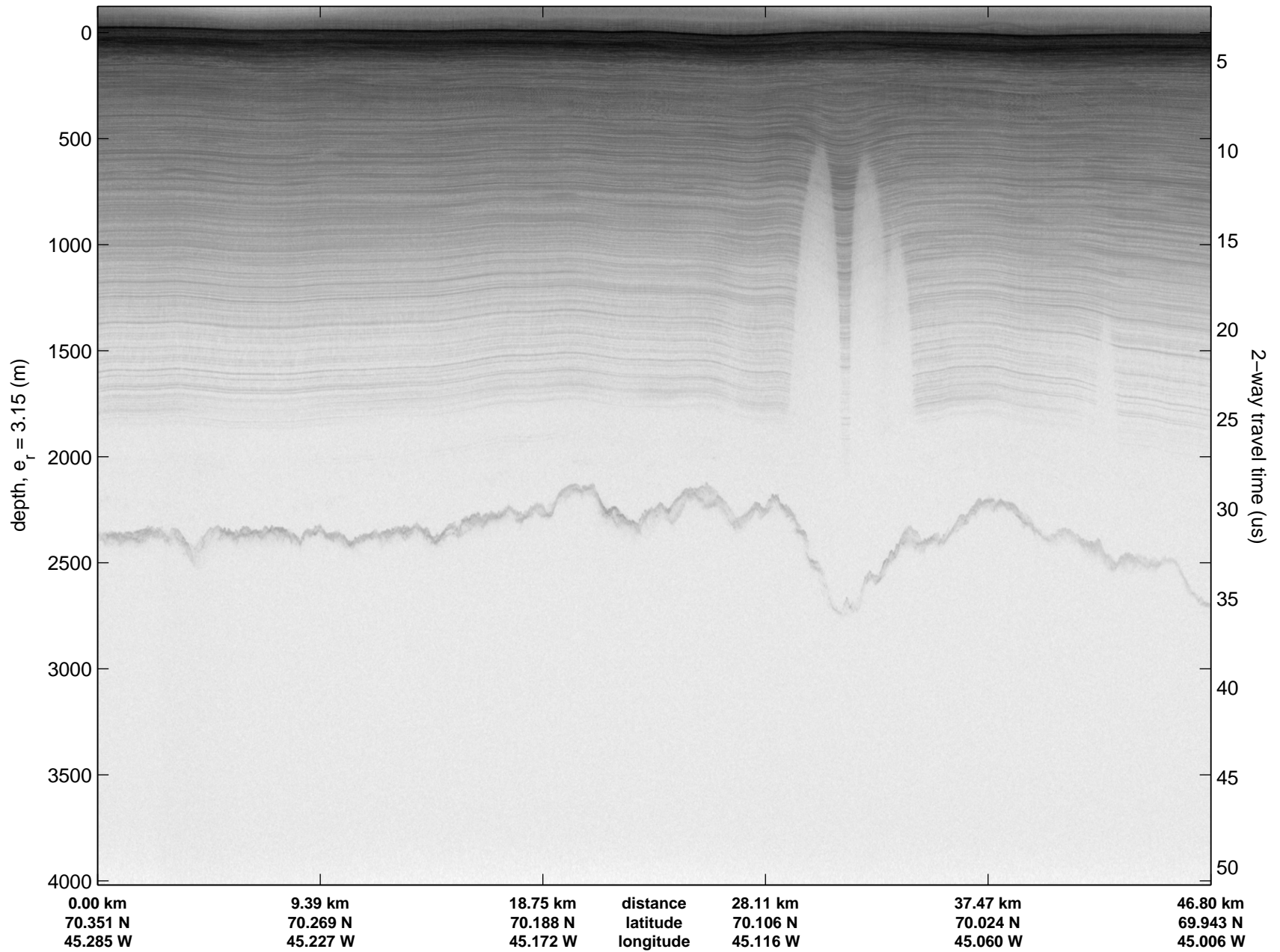
Data Frame ID: 20120429\_01\_021



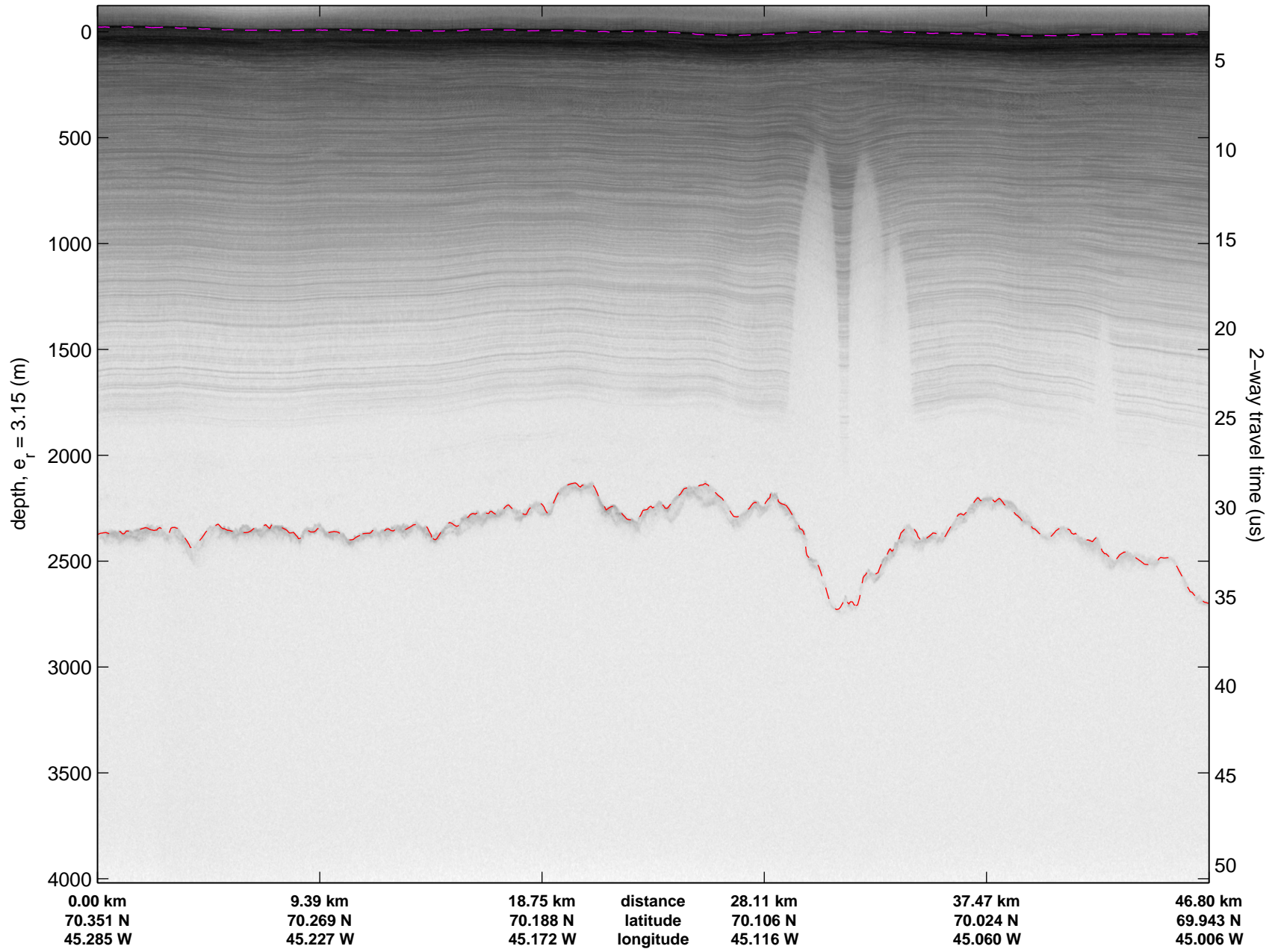



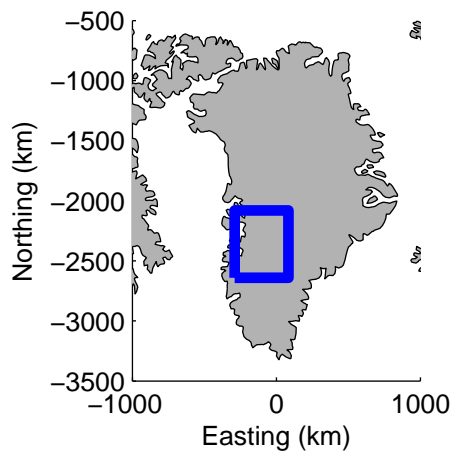


Data Frame ID: 20120429\_01\_022

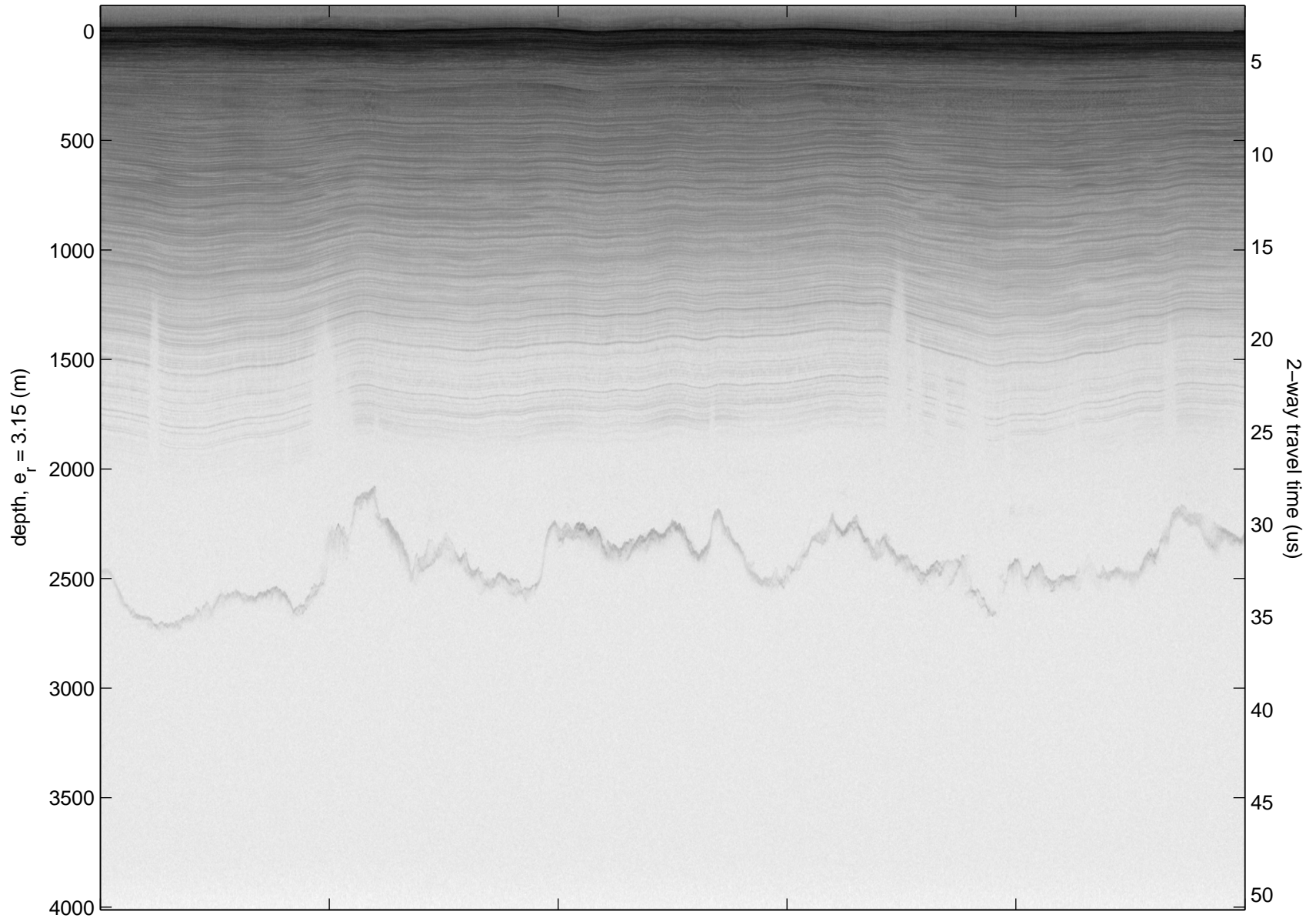


Data Frame ID: 20120429\_01\_022



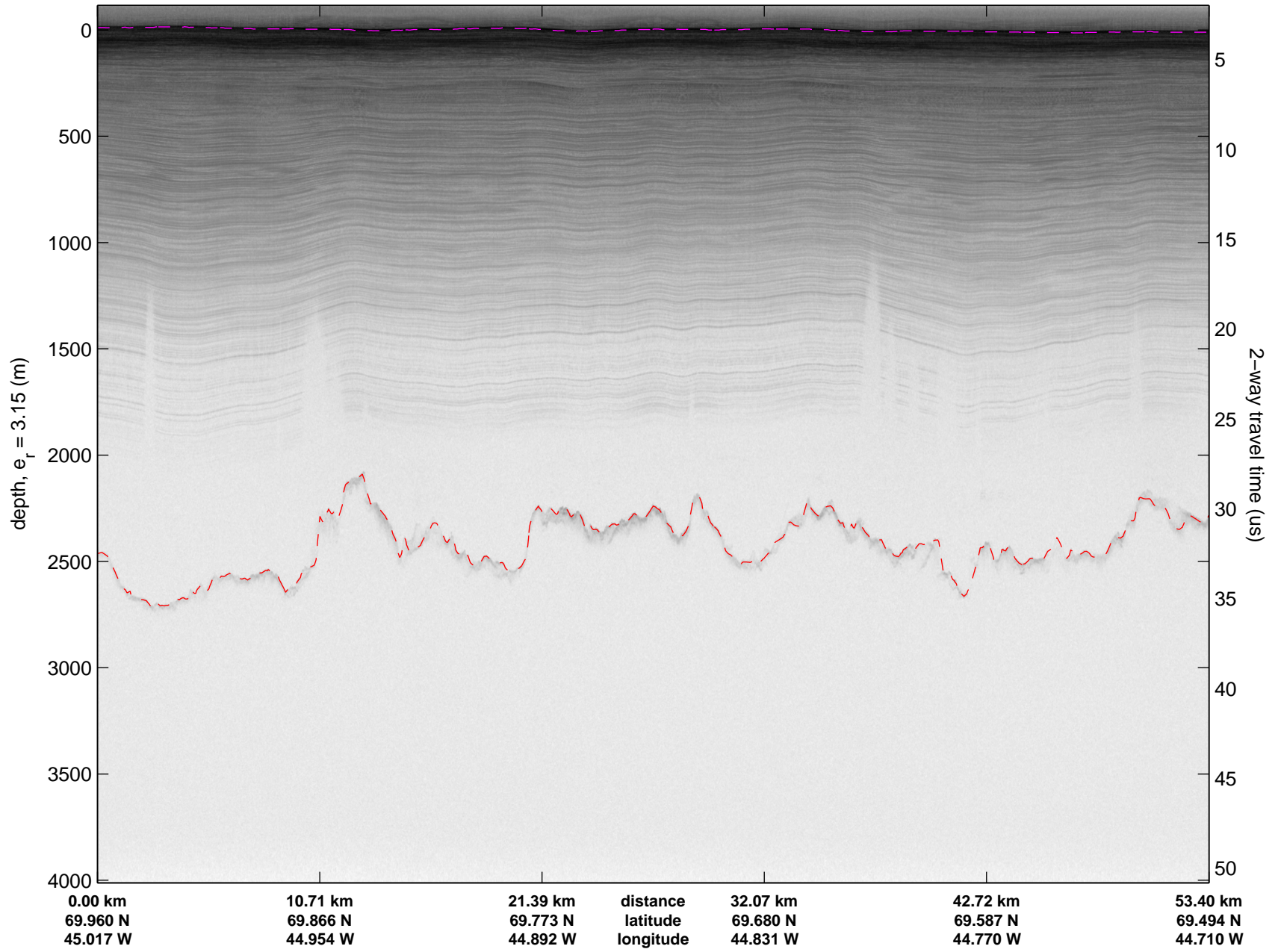



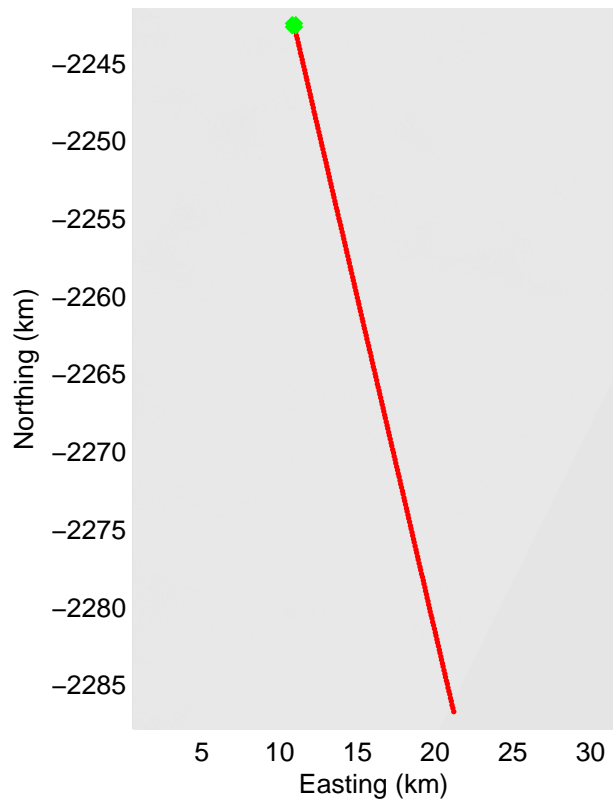
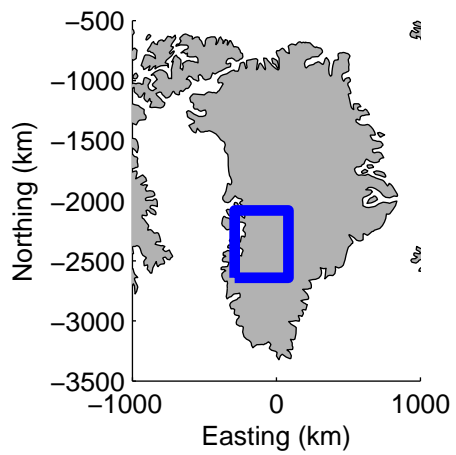
Data Frame ID: 20120429\_01\_023




0.00 km	10.71 km	21.39 km	distance	32.07 km	42.72 km	53.40 km
69.960 N	69.866 N	69.773 N	latitude	69.680 N	69.587 N	69.494 N
45.017 W	44.954 W	44.892 W	longitude	44.831 W	44.770 W	44.710 W

Data Frame ID: 20120429\_01\_023

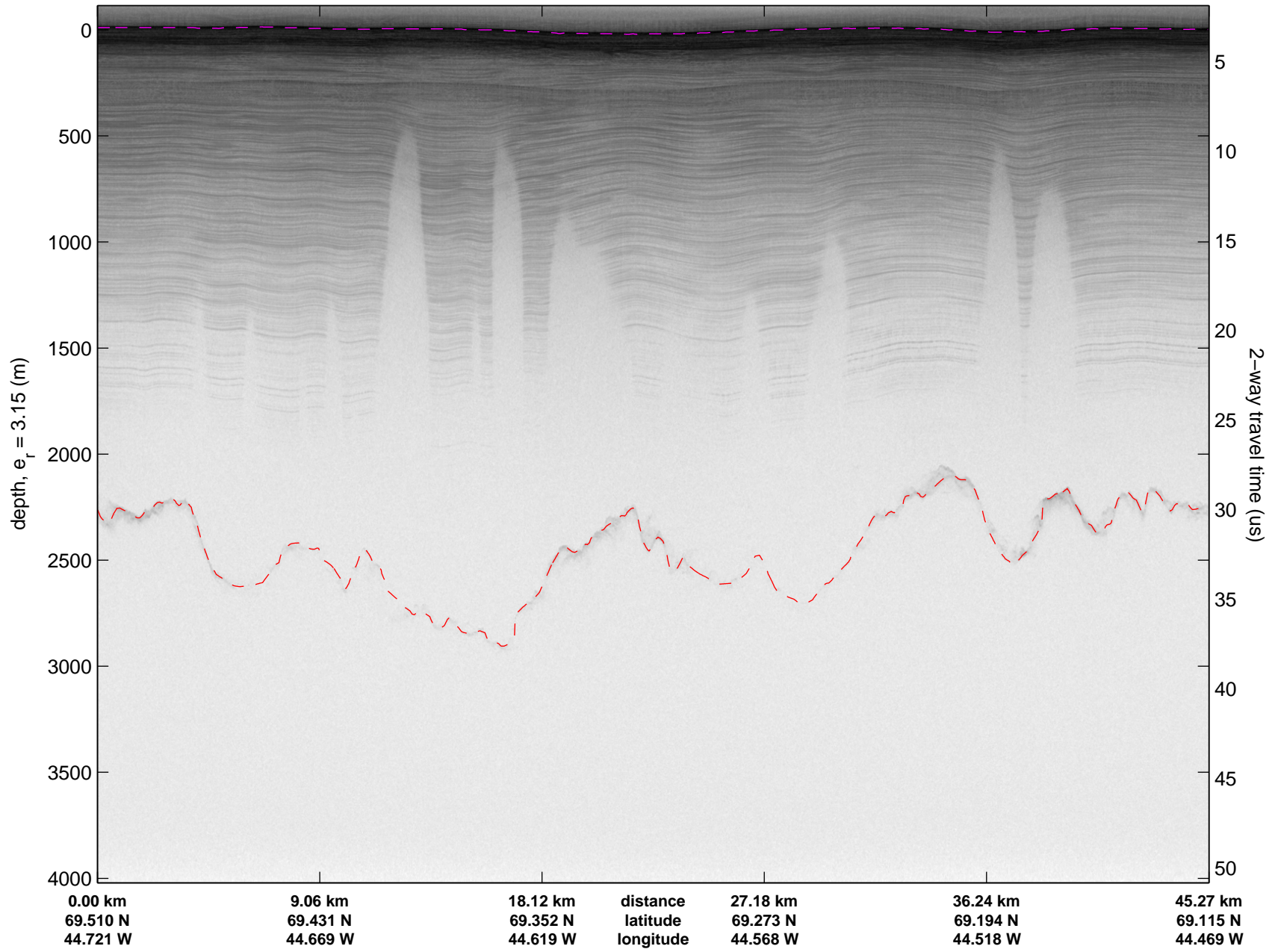




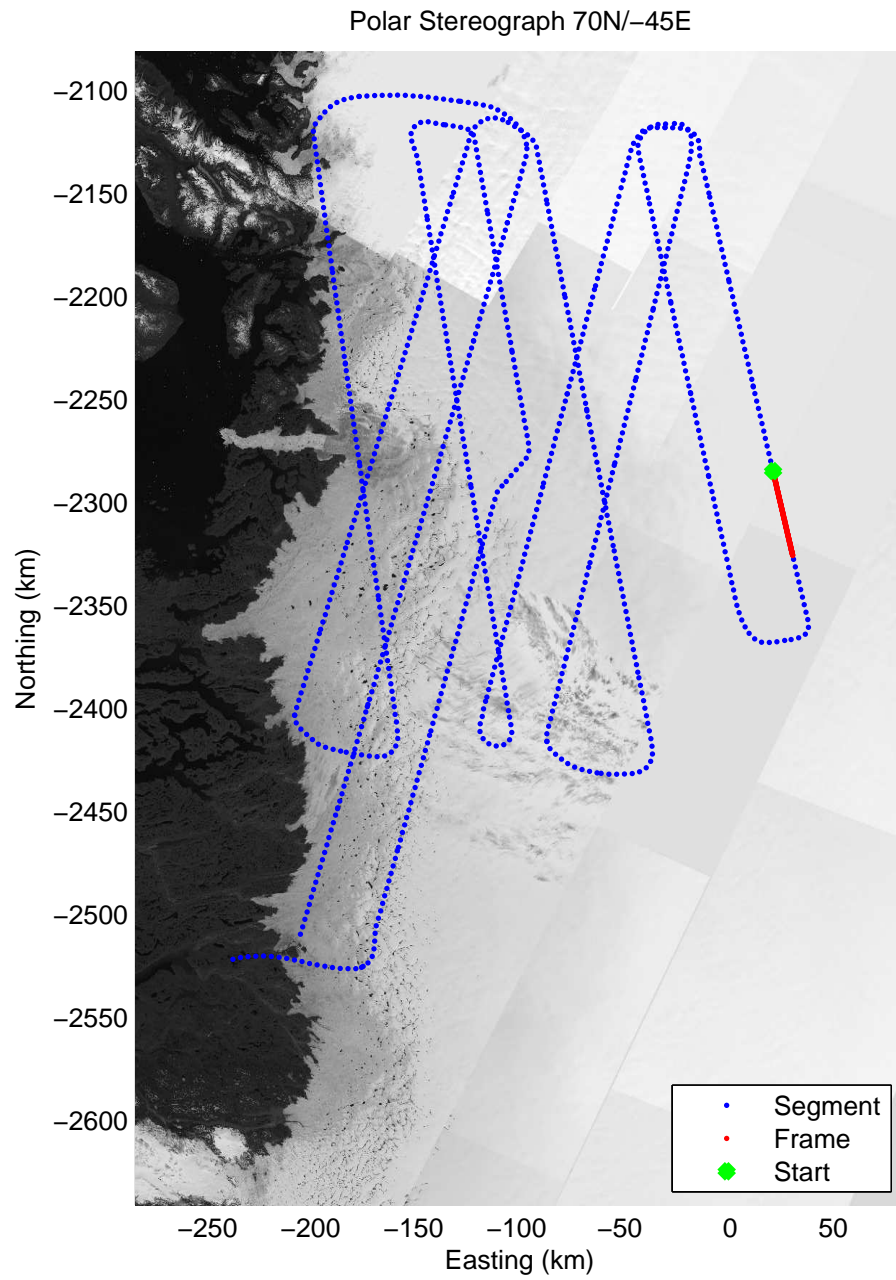
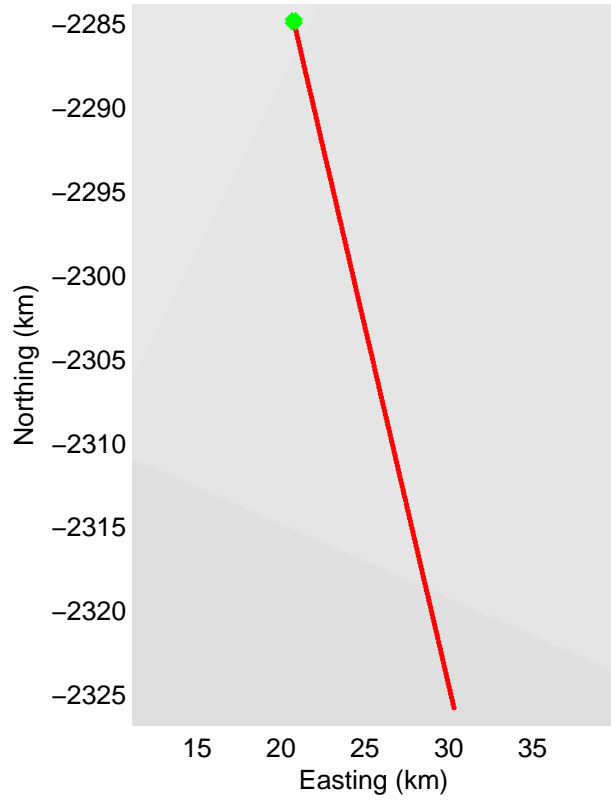
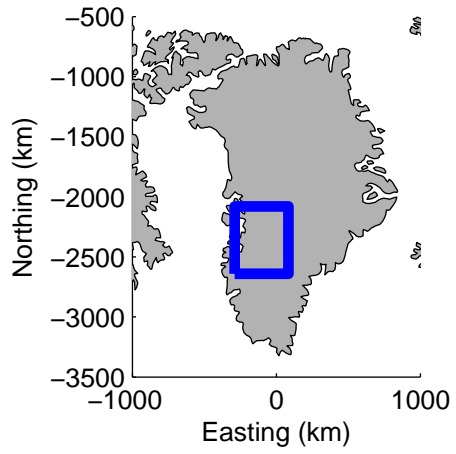
Data Frame ID: 20120429\_01\_024



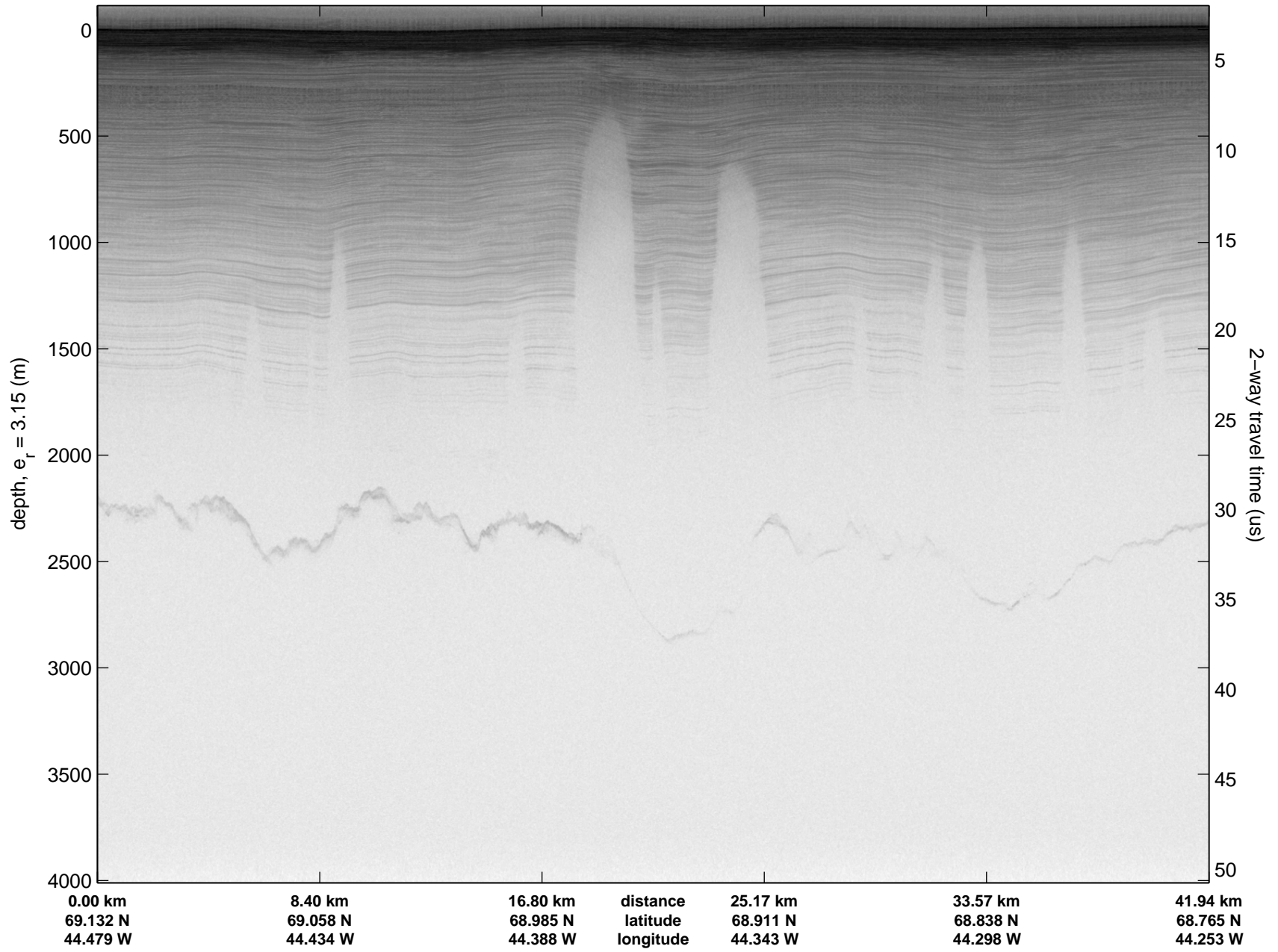
Data Frame ID: 20120429\_01\_024



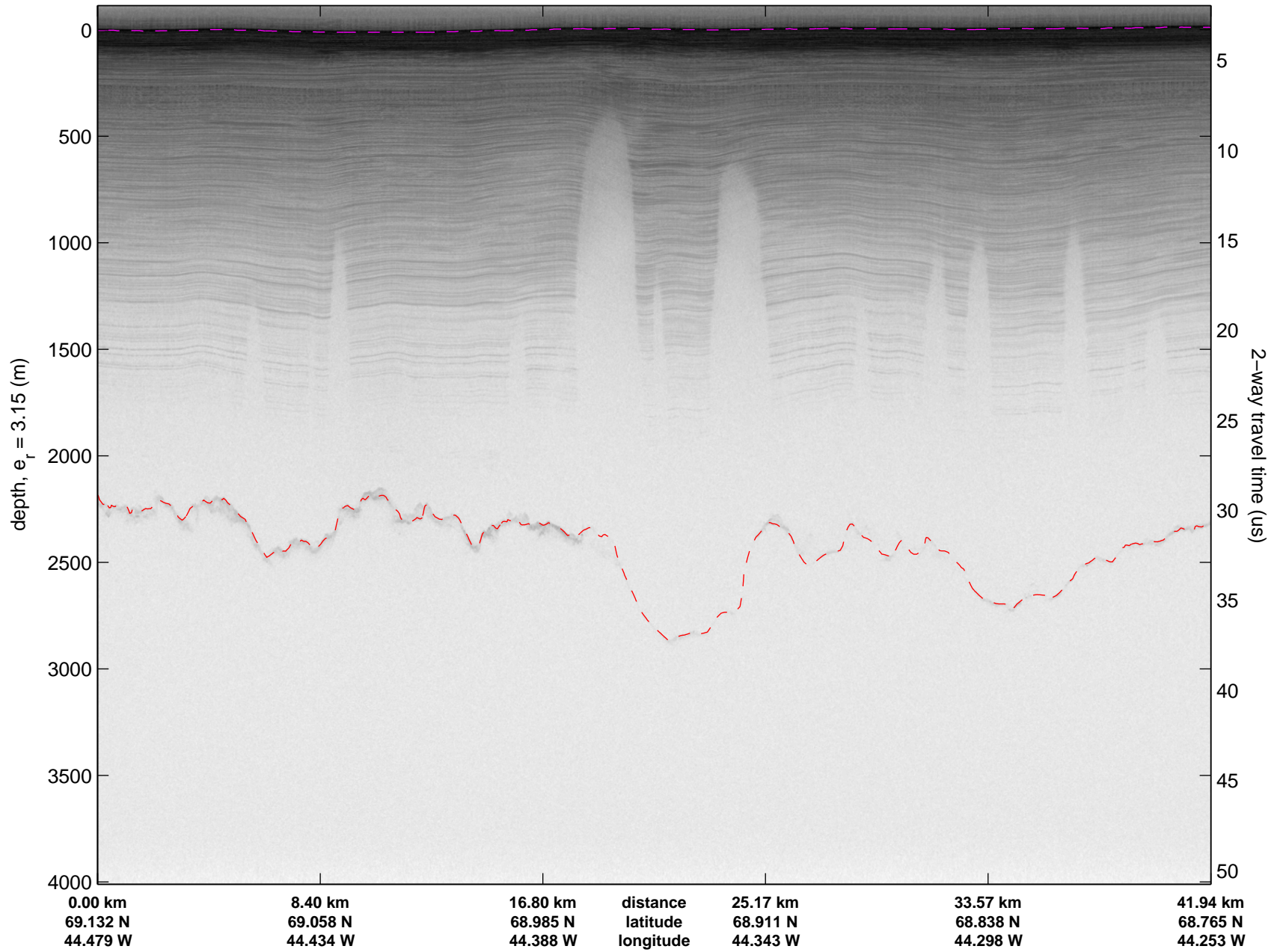



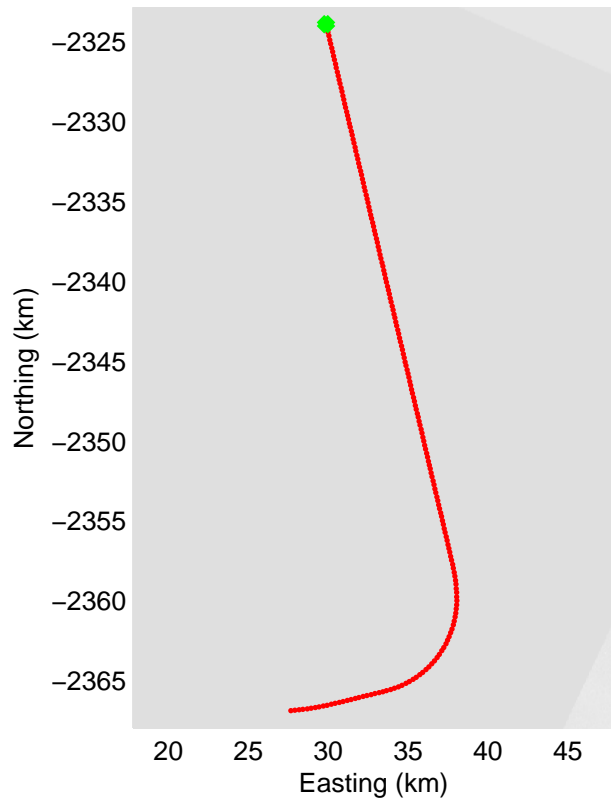
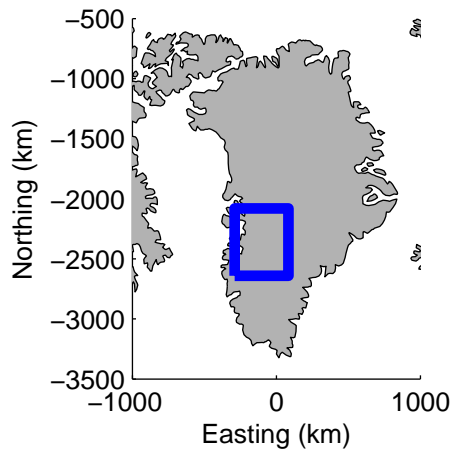


Data Frame ID: 20120429\_01\_025

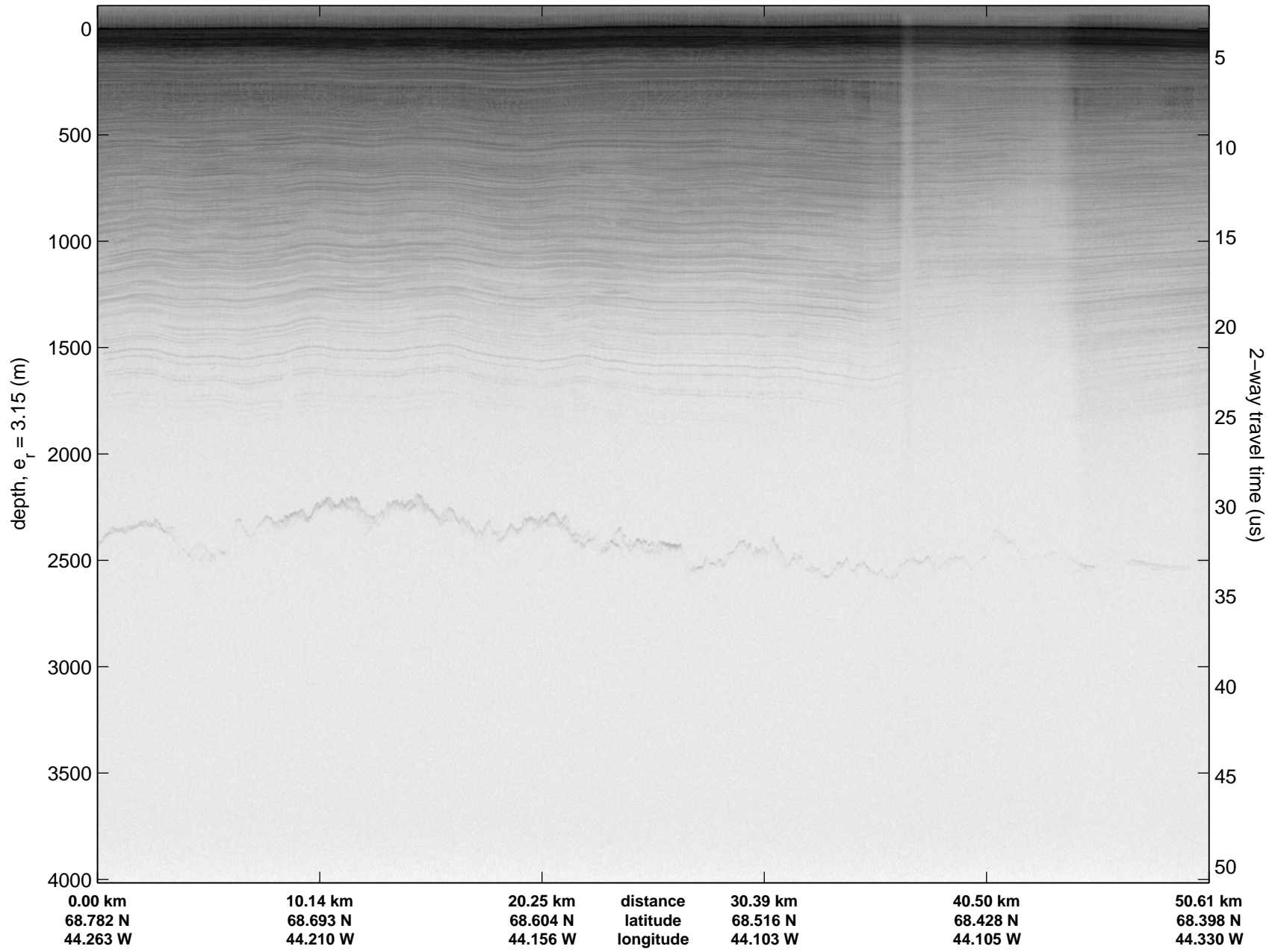


Data Frame ID: 20120429\_01\_025

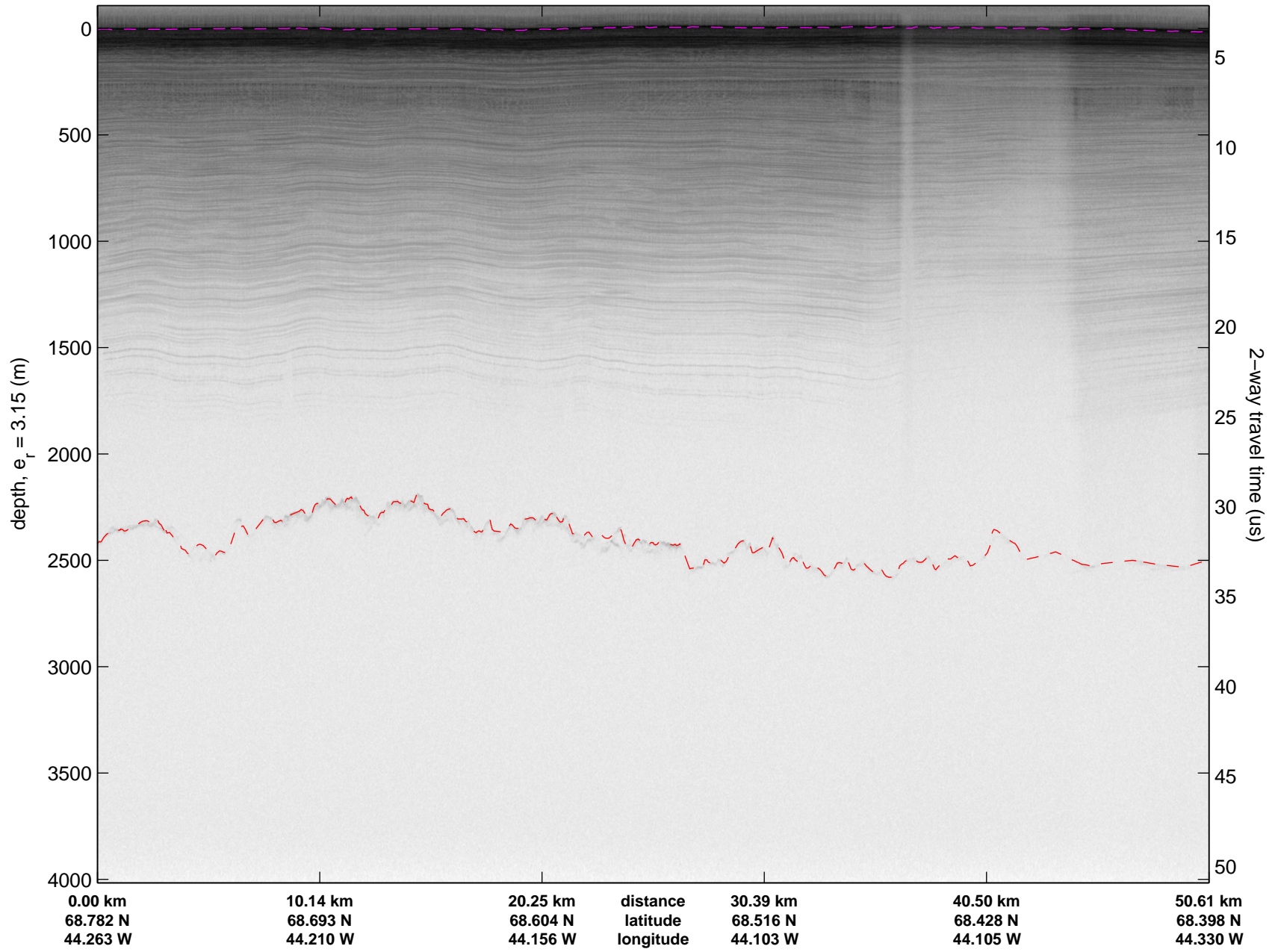



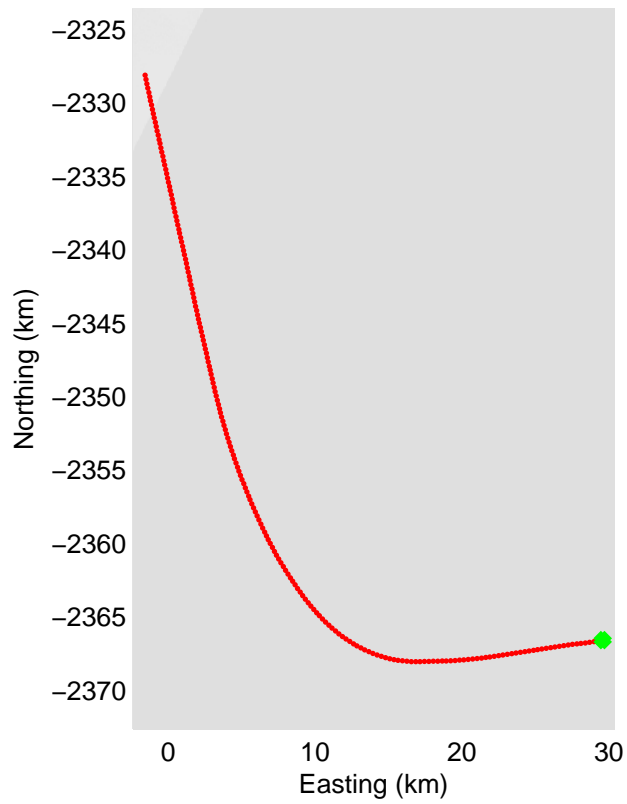
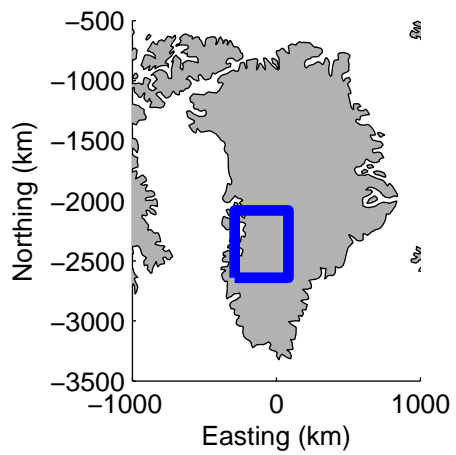


Data Frame ID: 20120429\_01\_026




Data Frame ID: 20120429\_01\_026



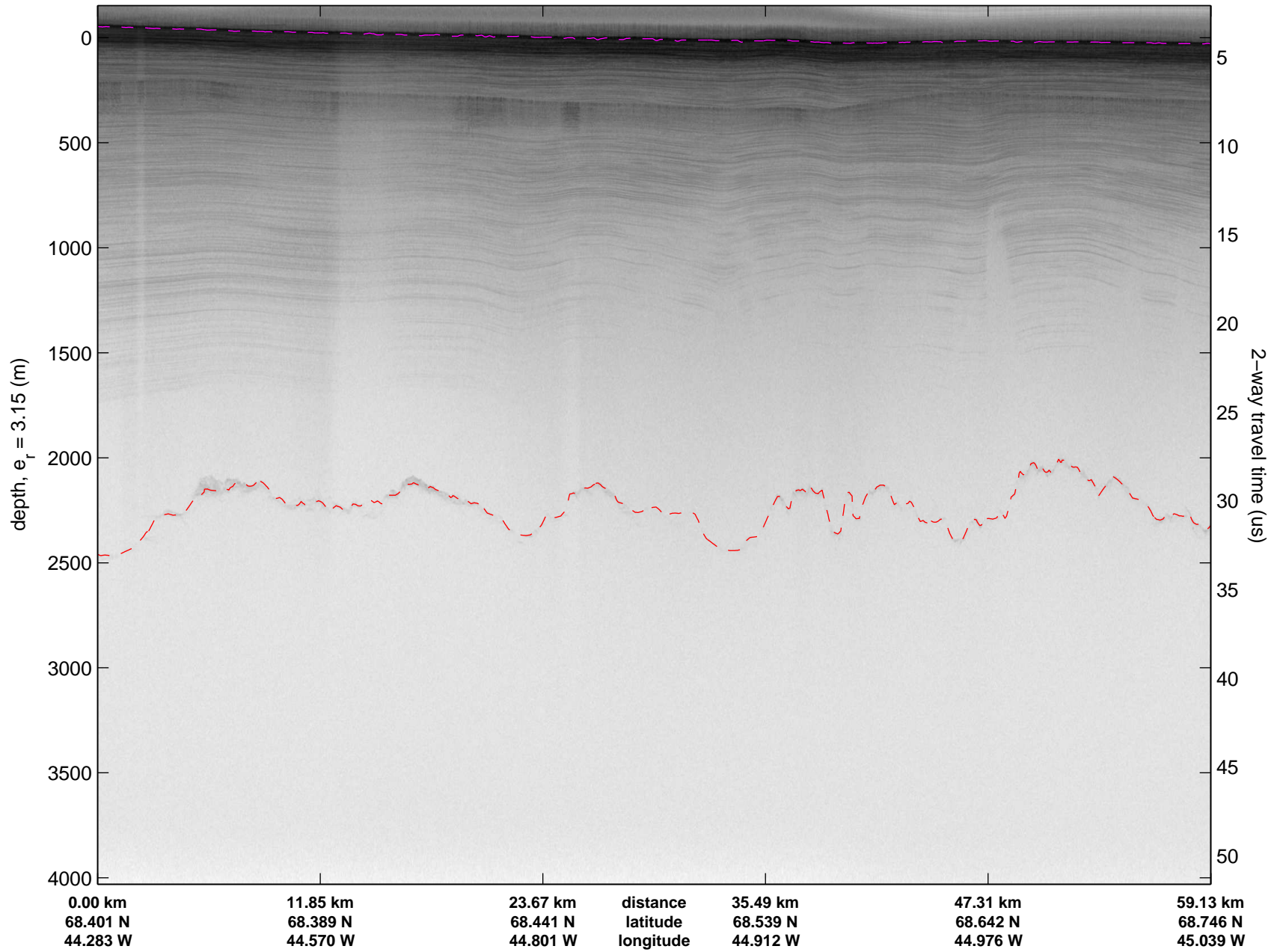



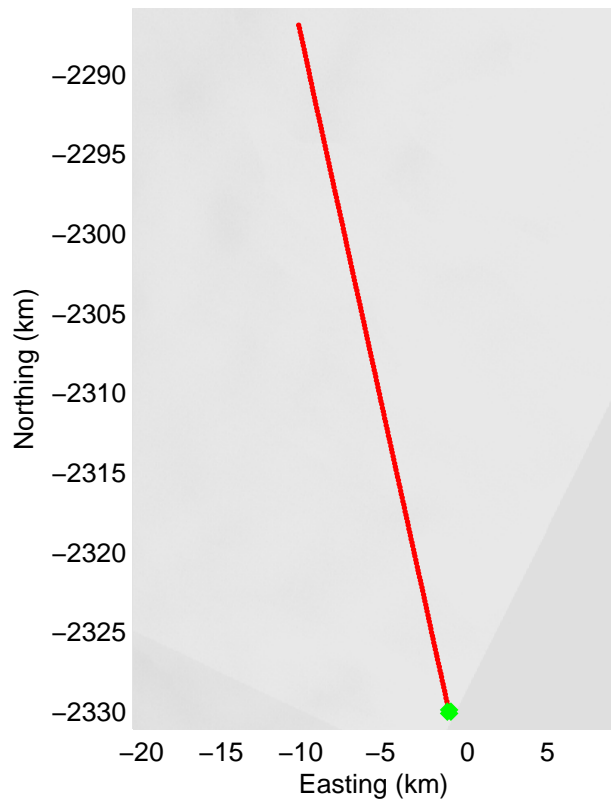
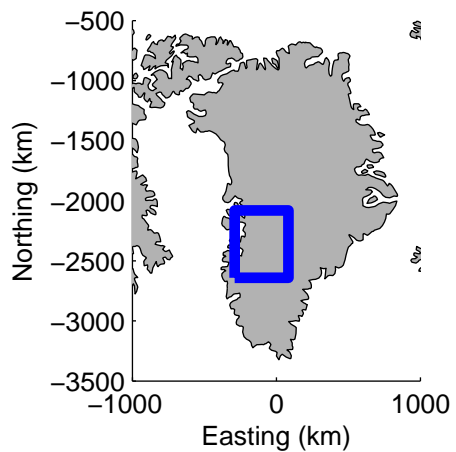
Data Frame ID: 20120429\_01\_027



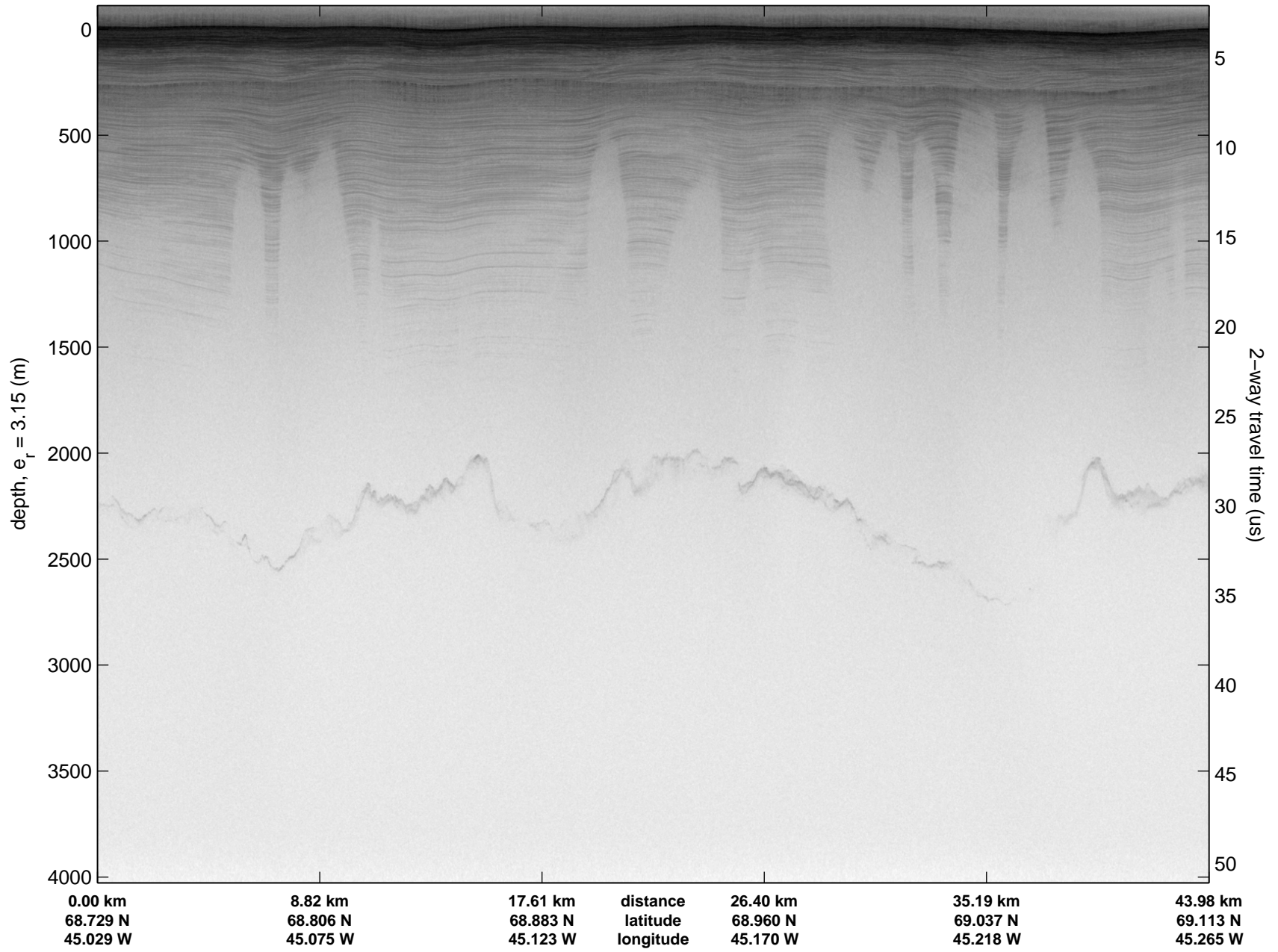


Data Frame ID: 20120429\_01\_027

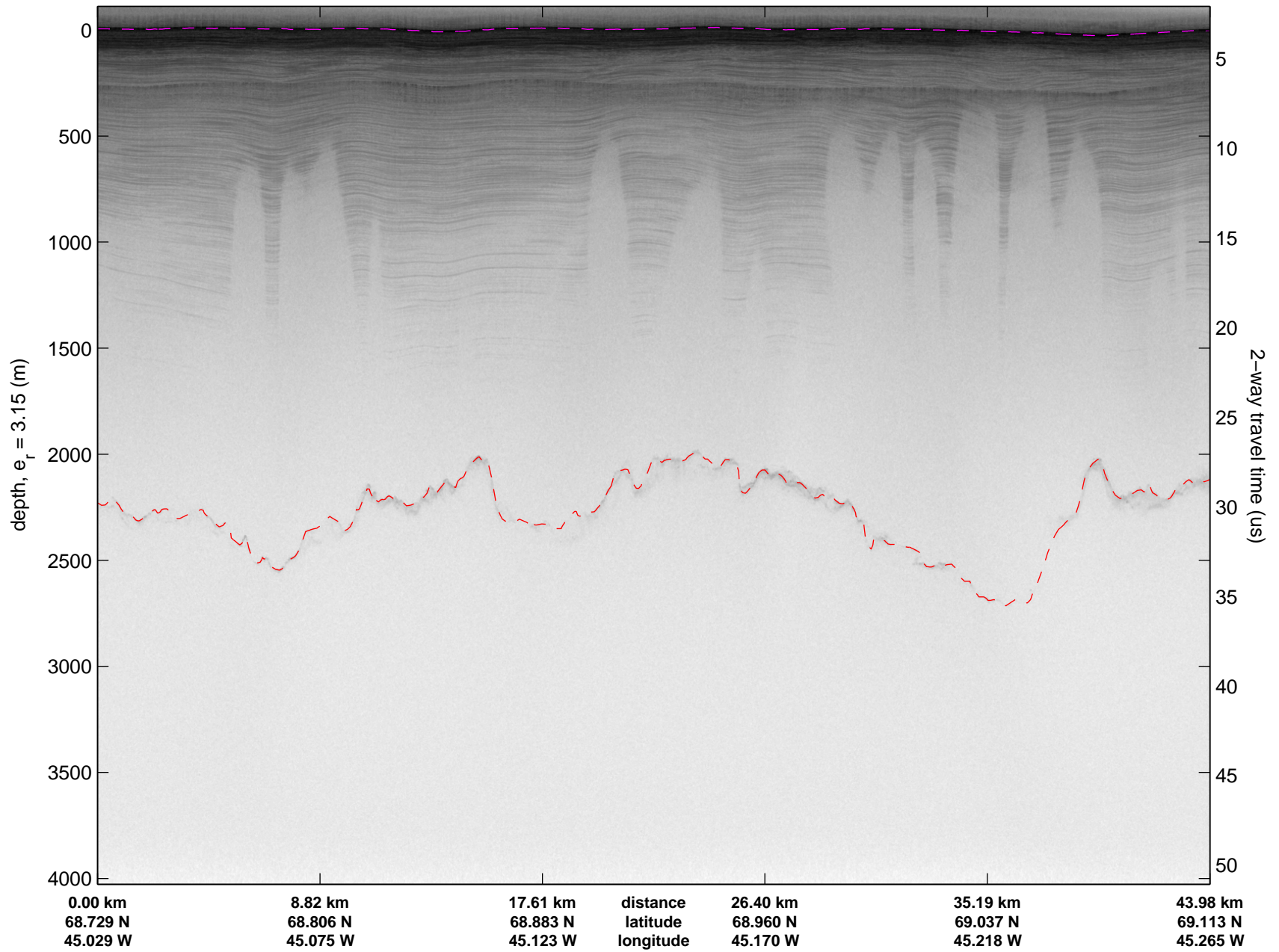



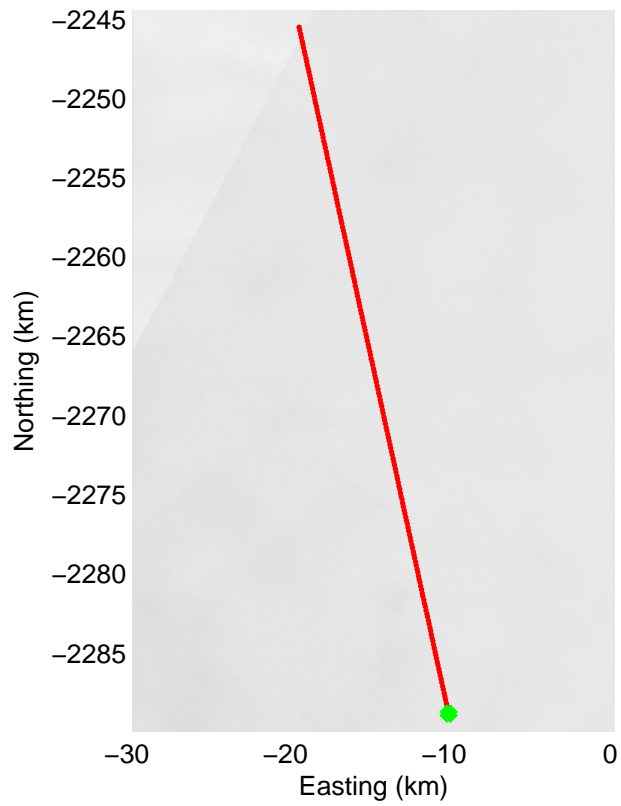
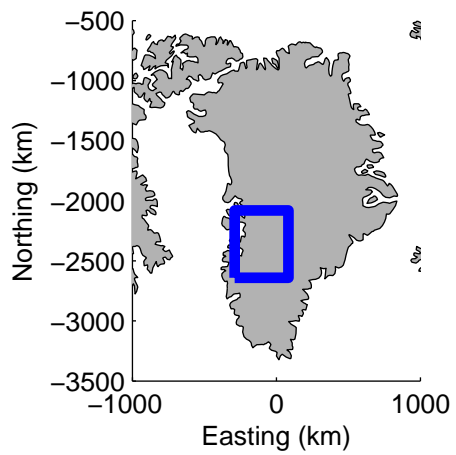


Data Frame ID: 20120429\_01\_028

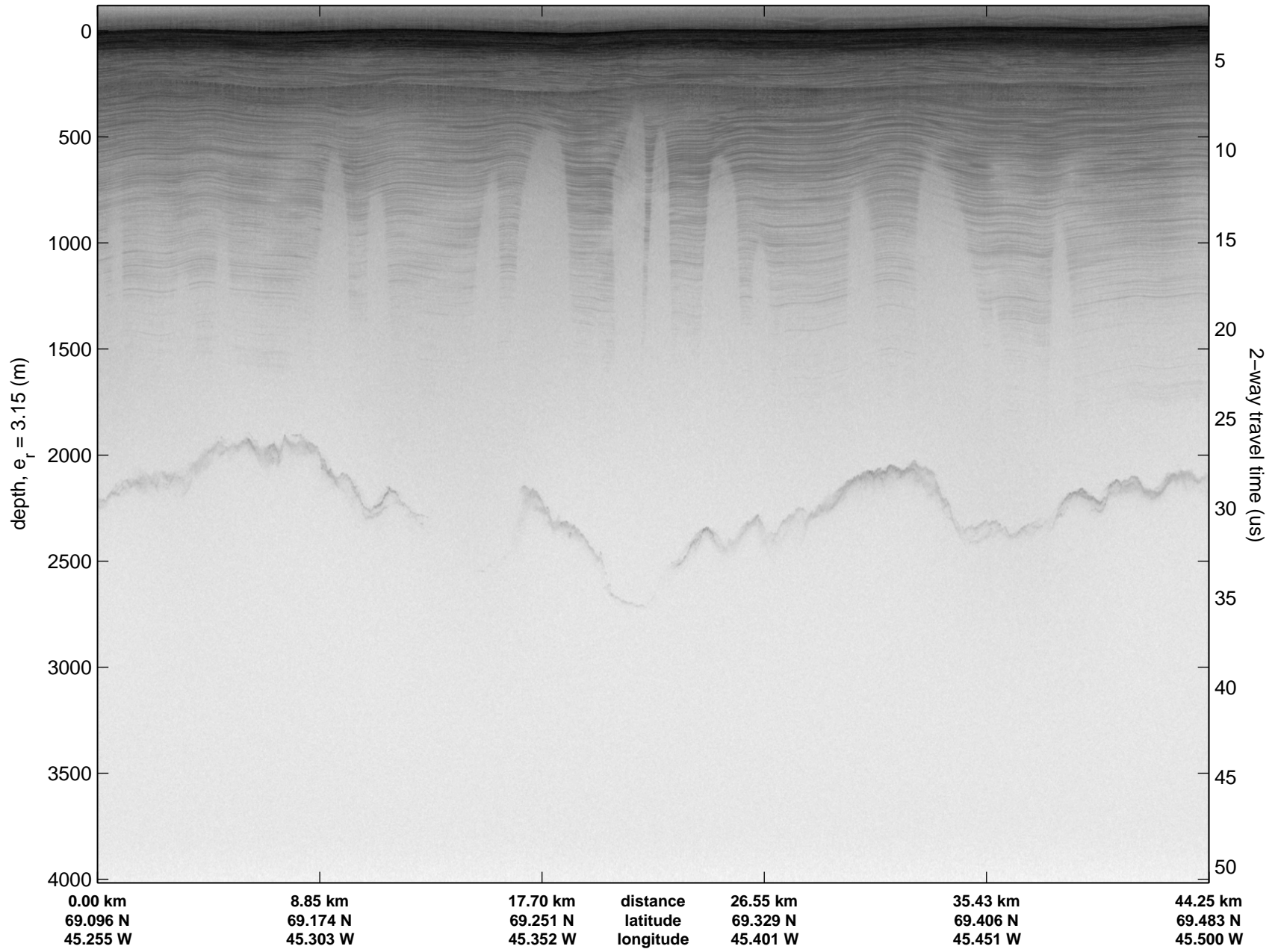


Data Frame ID: 20120429\_01\_028

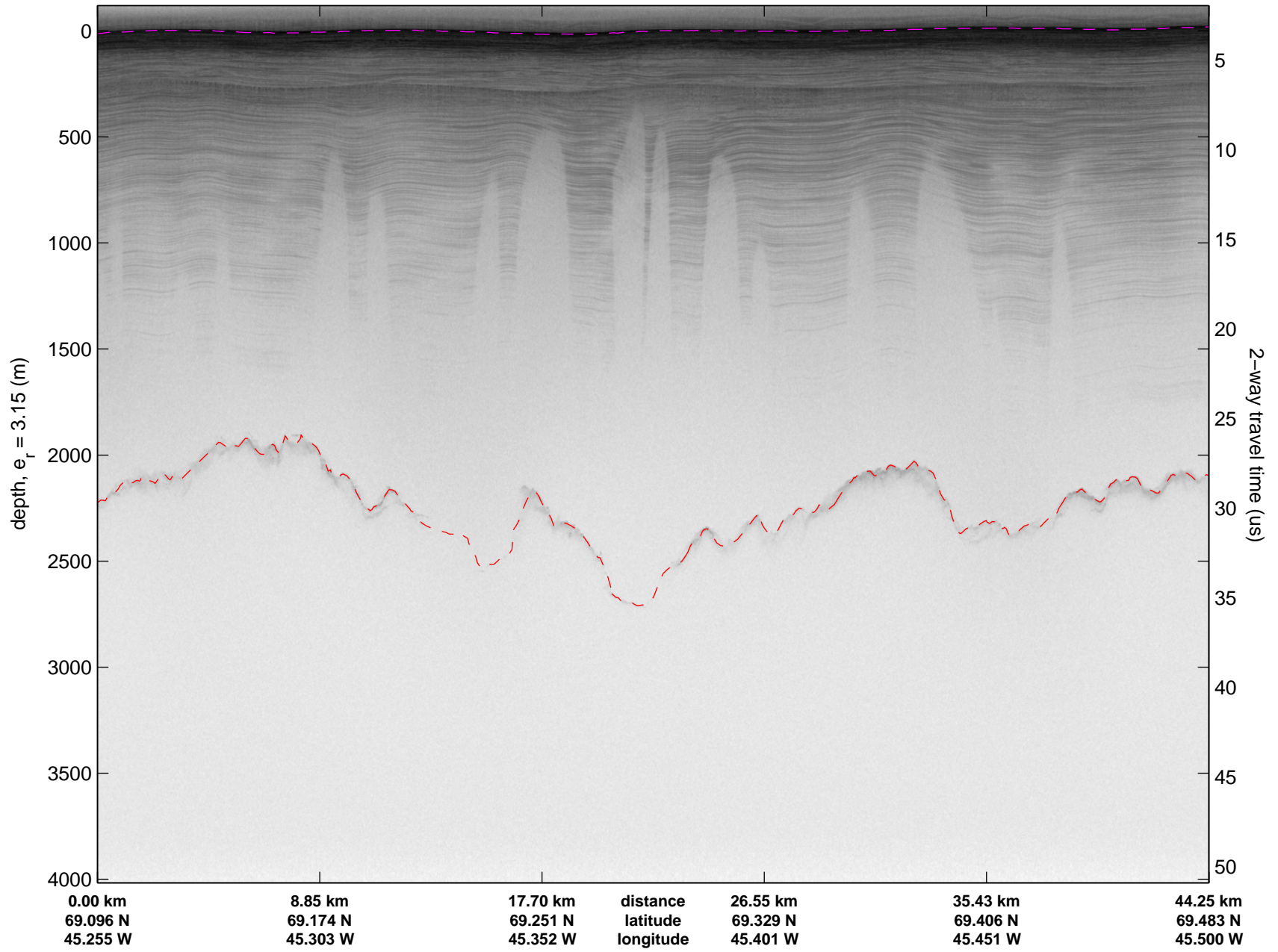



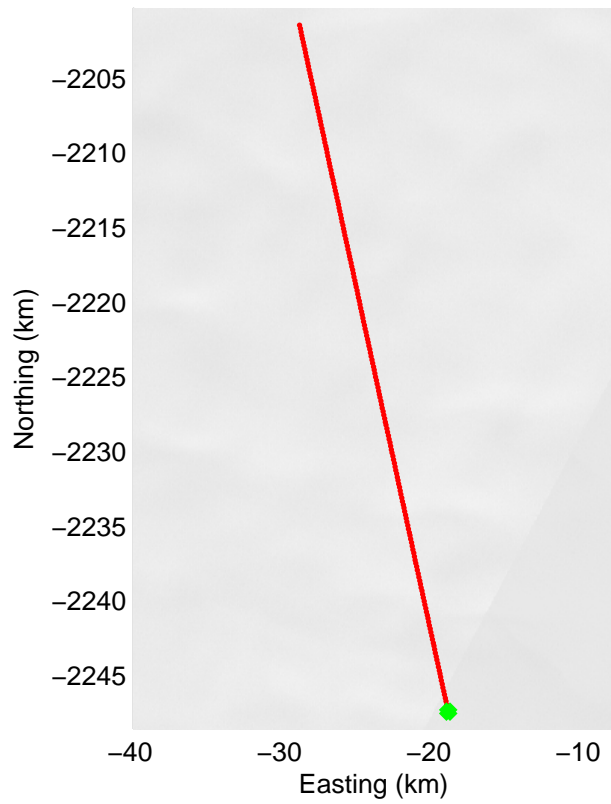
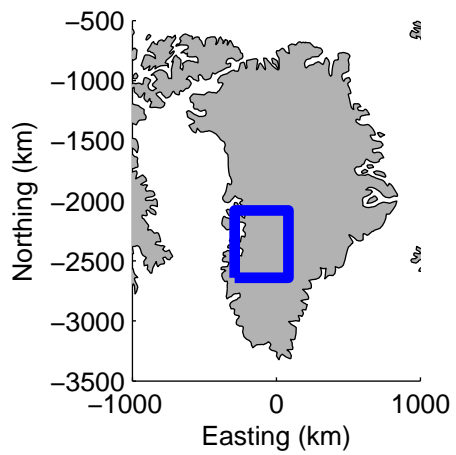


Data Frame ID: 20120429\_01\_029



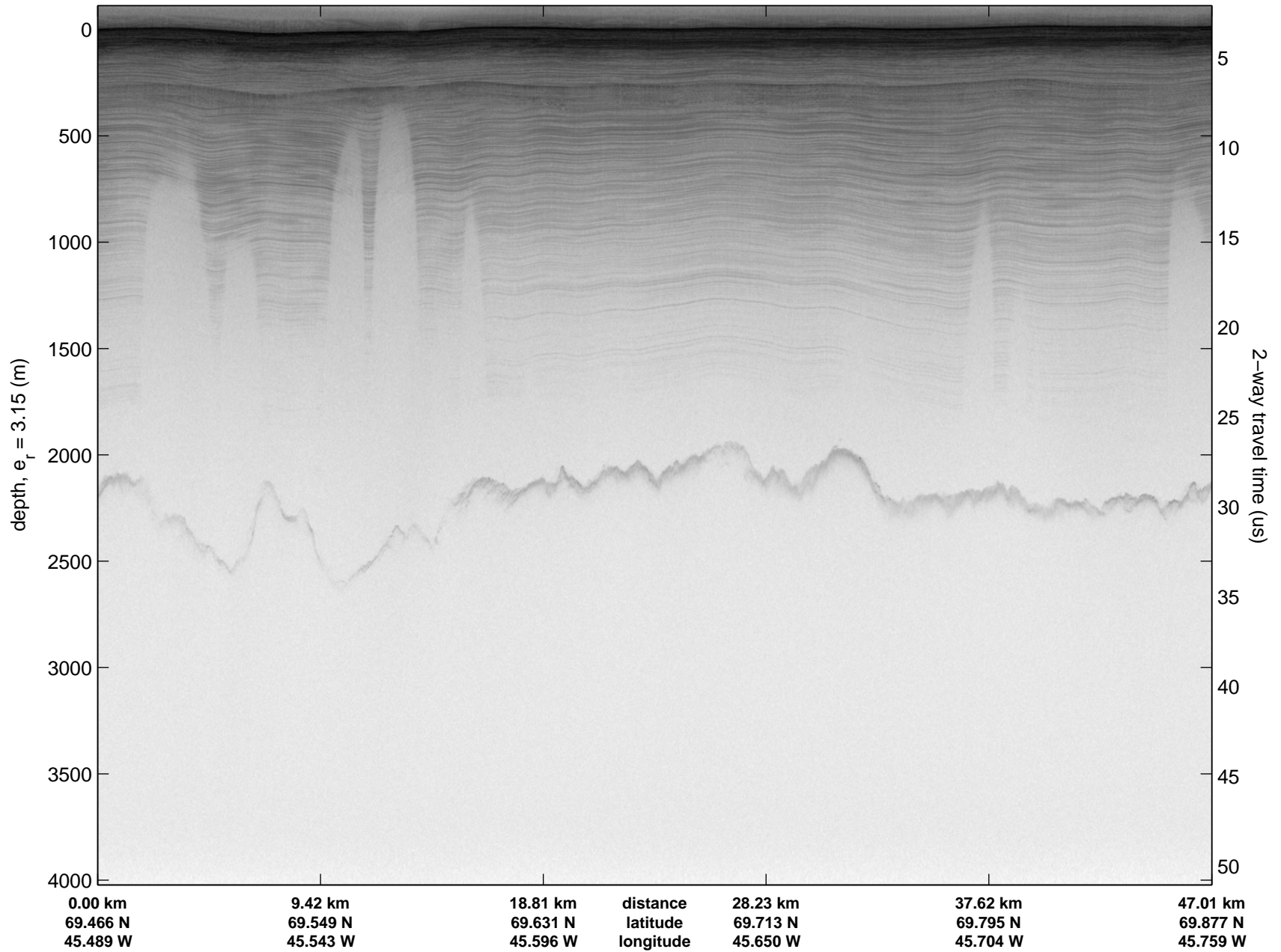
Data Frame ID: 20120429\_01\_029



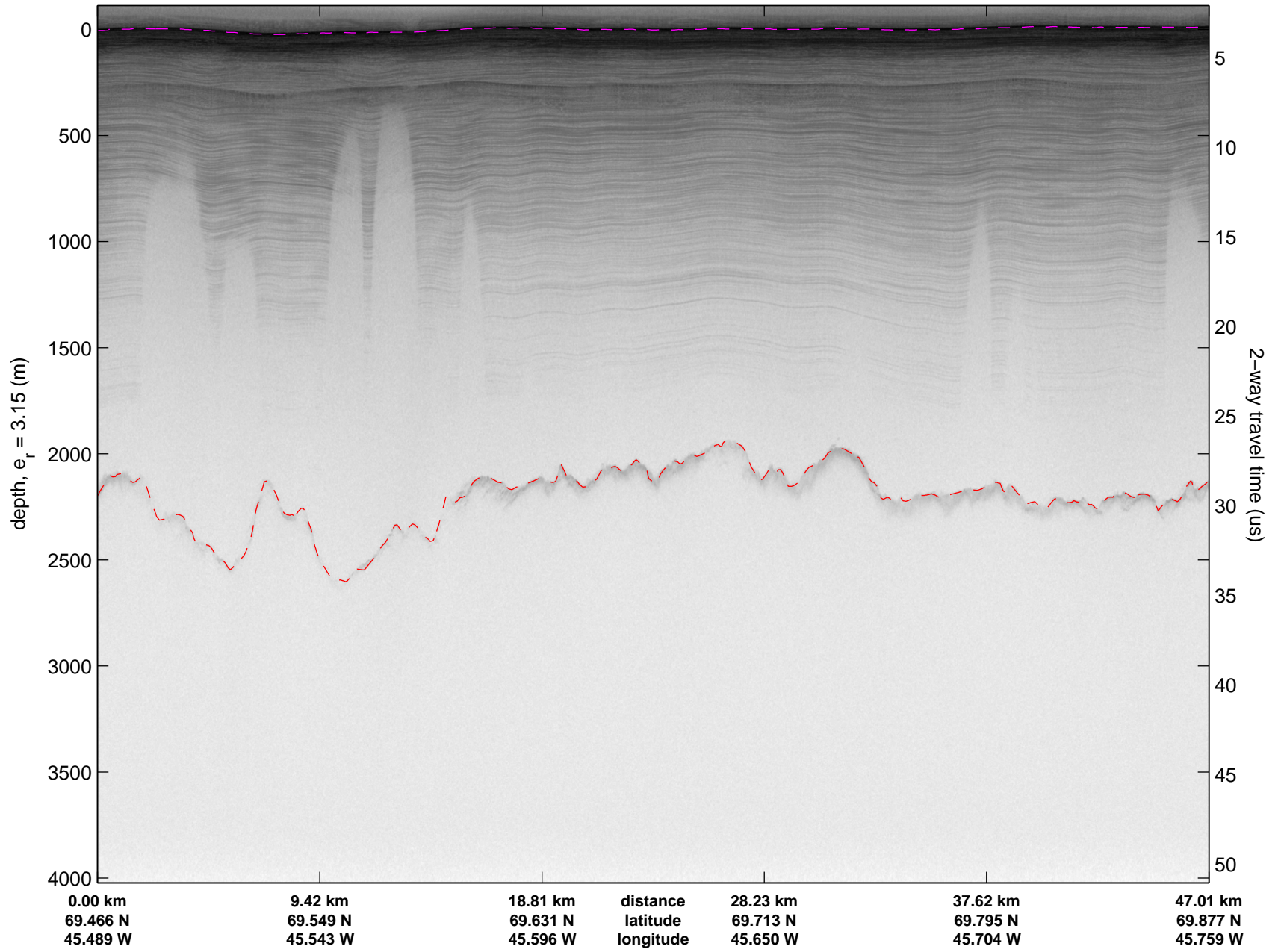



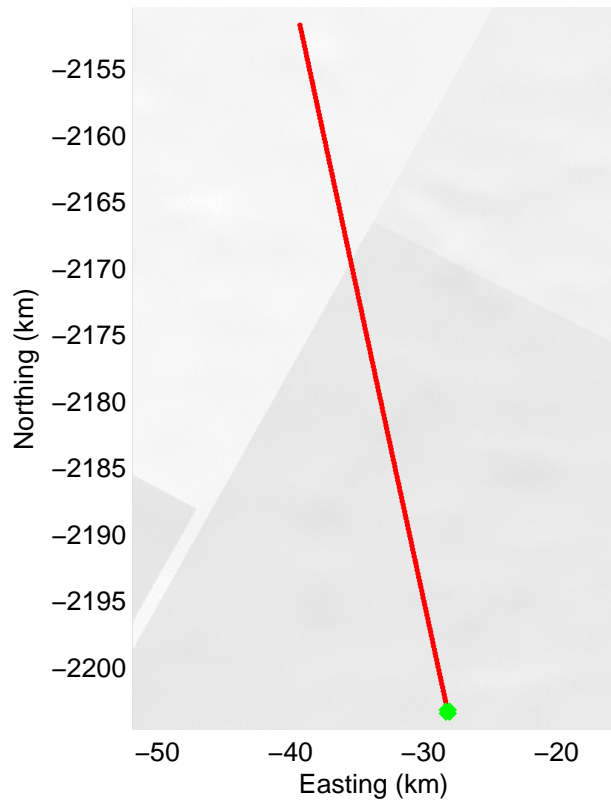
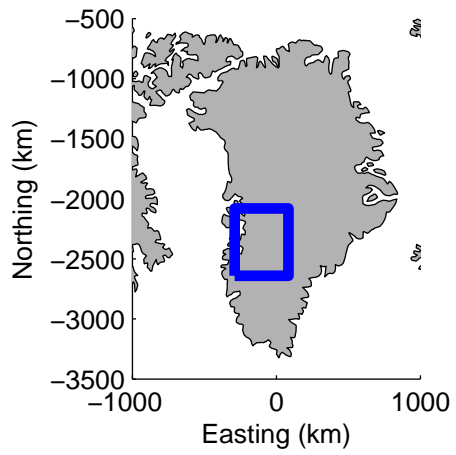


Data Frame ID: 20120429\_01\_030

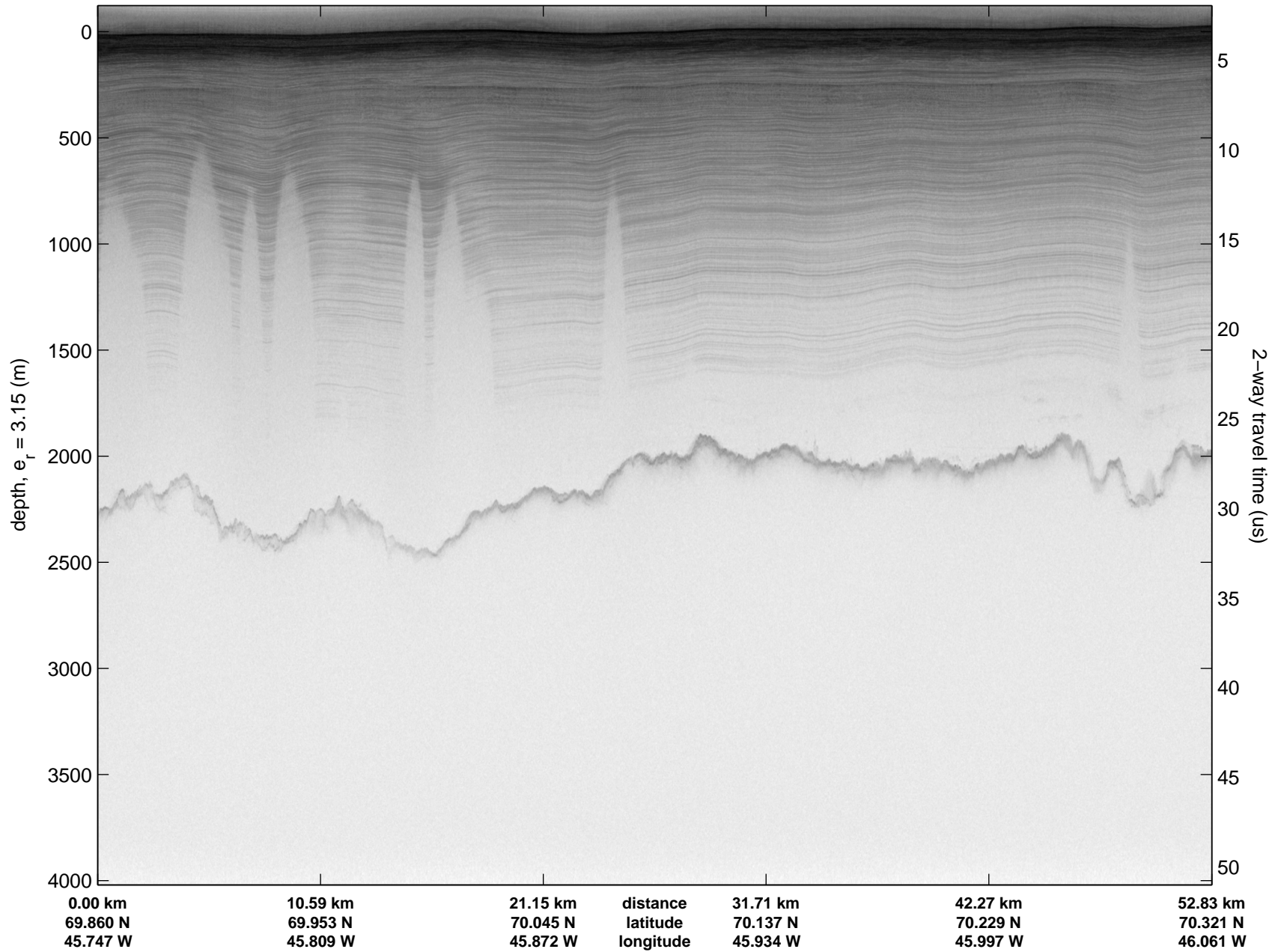


Data Frame ID: 20120429\_01\_030

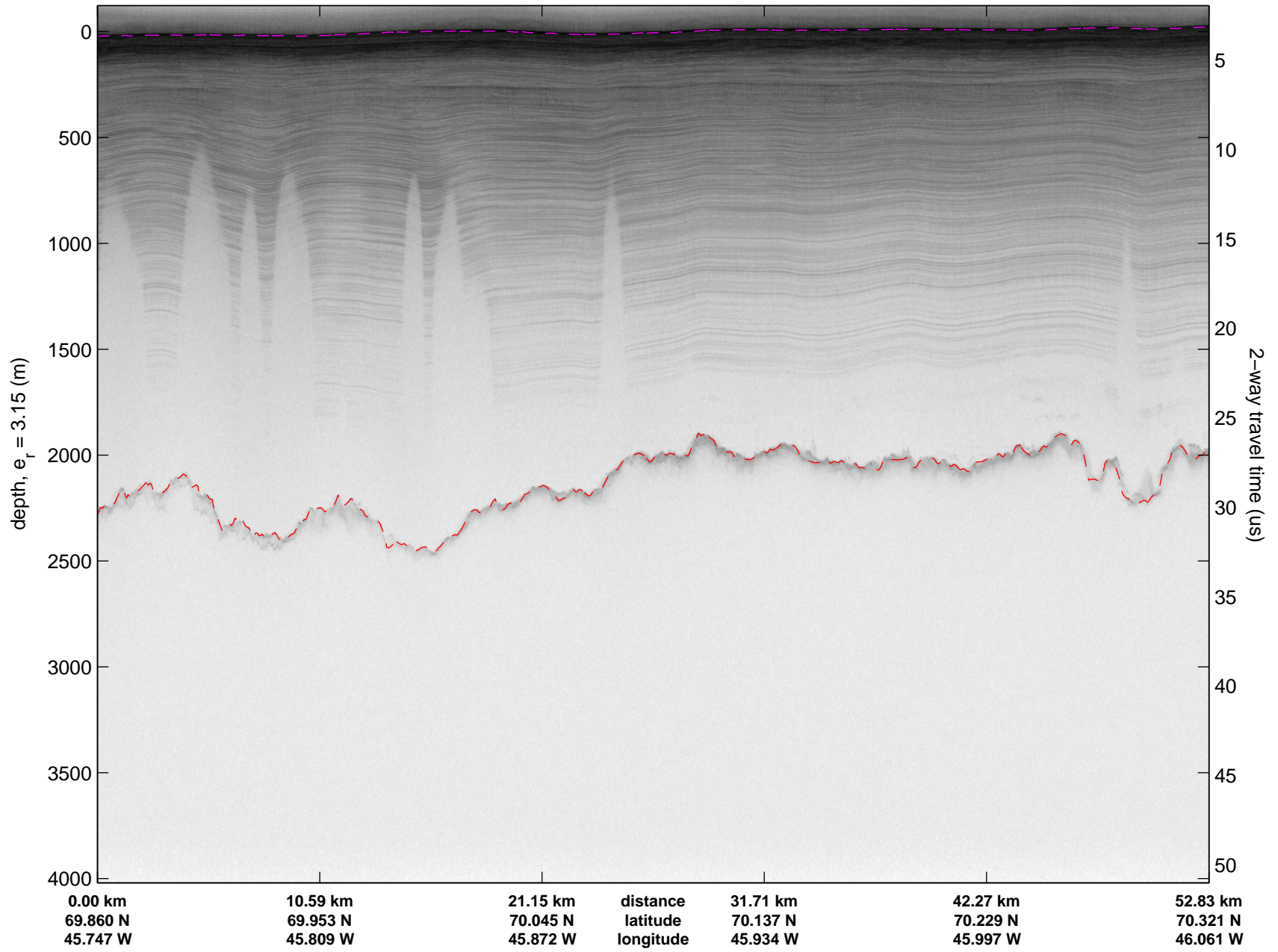



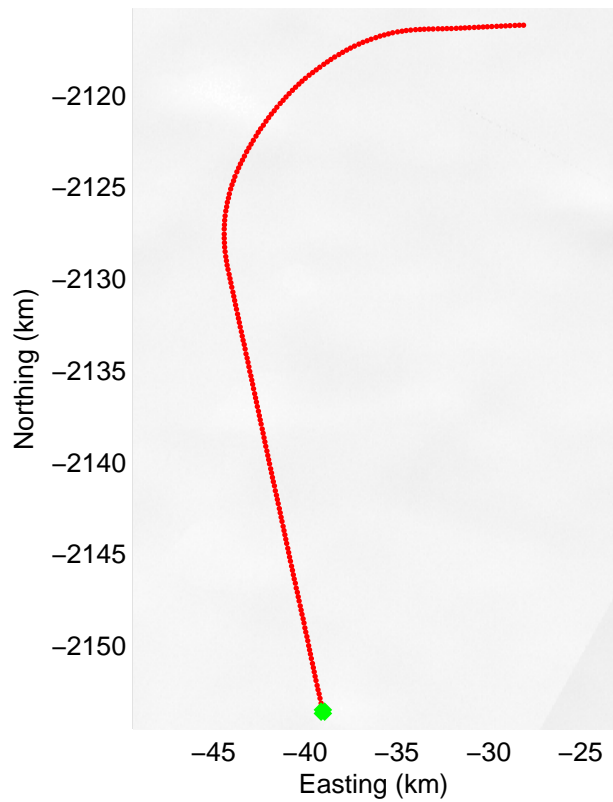
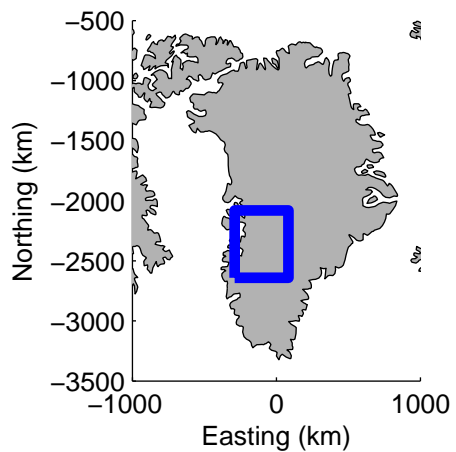


Data Frame ID: 20120429\_01\_031

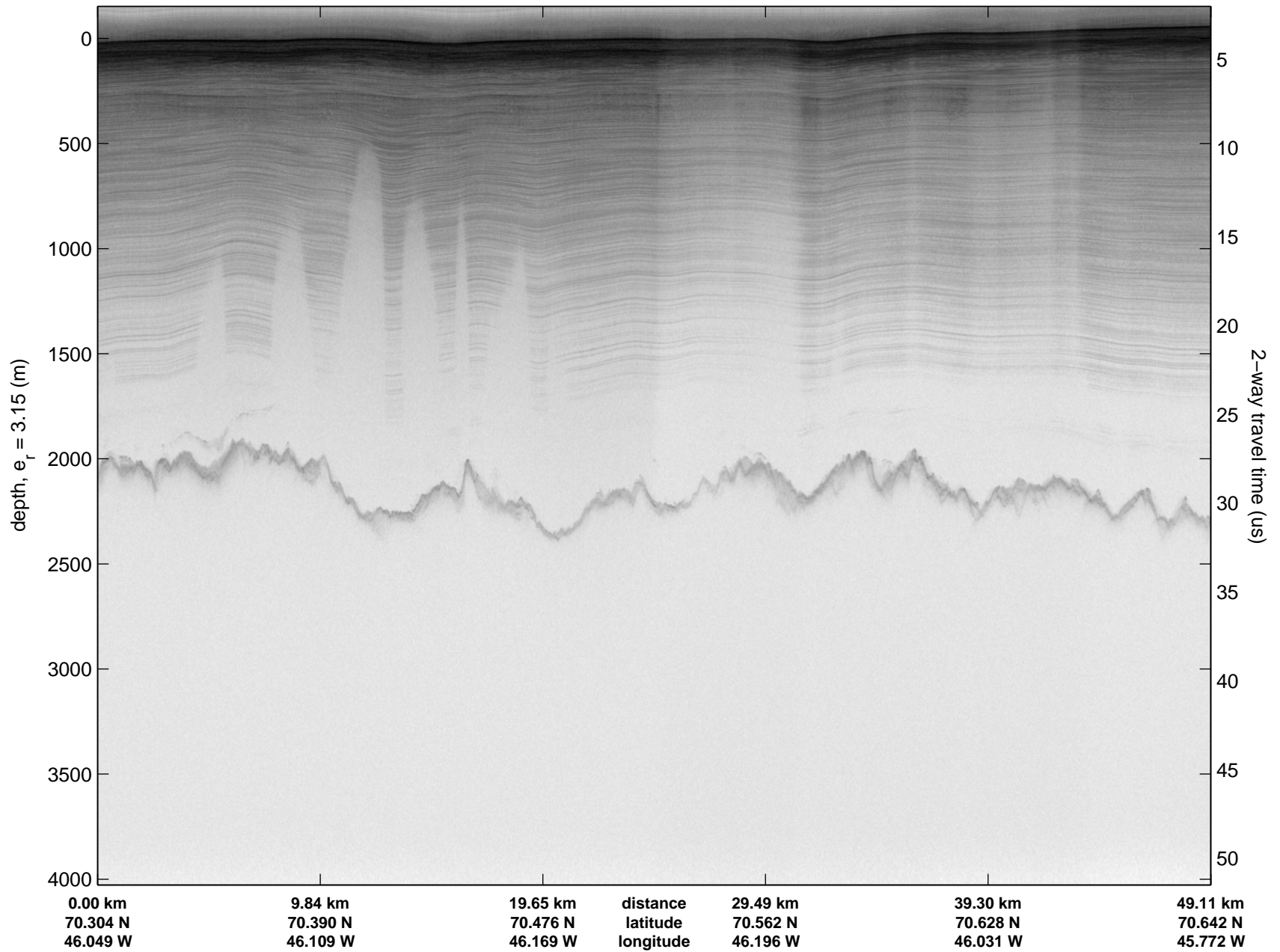


Data Frame ID: 20120429\_01\_031

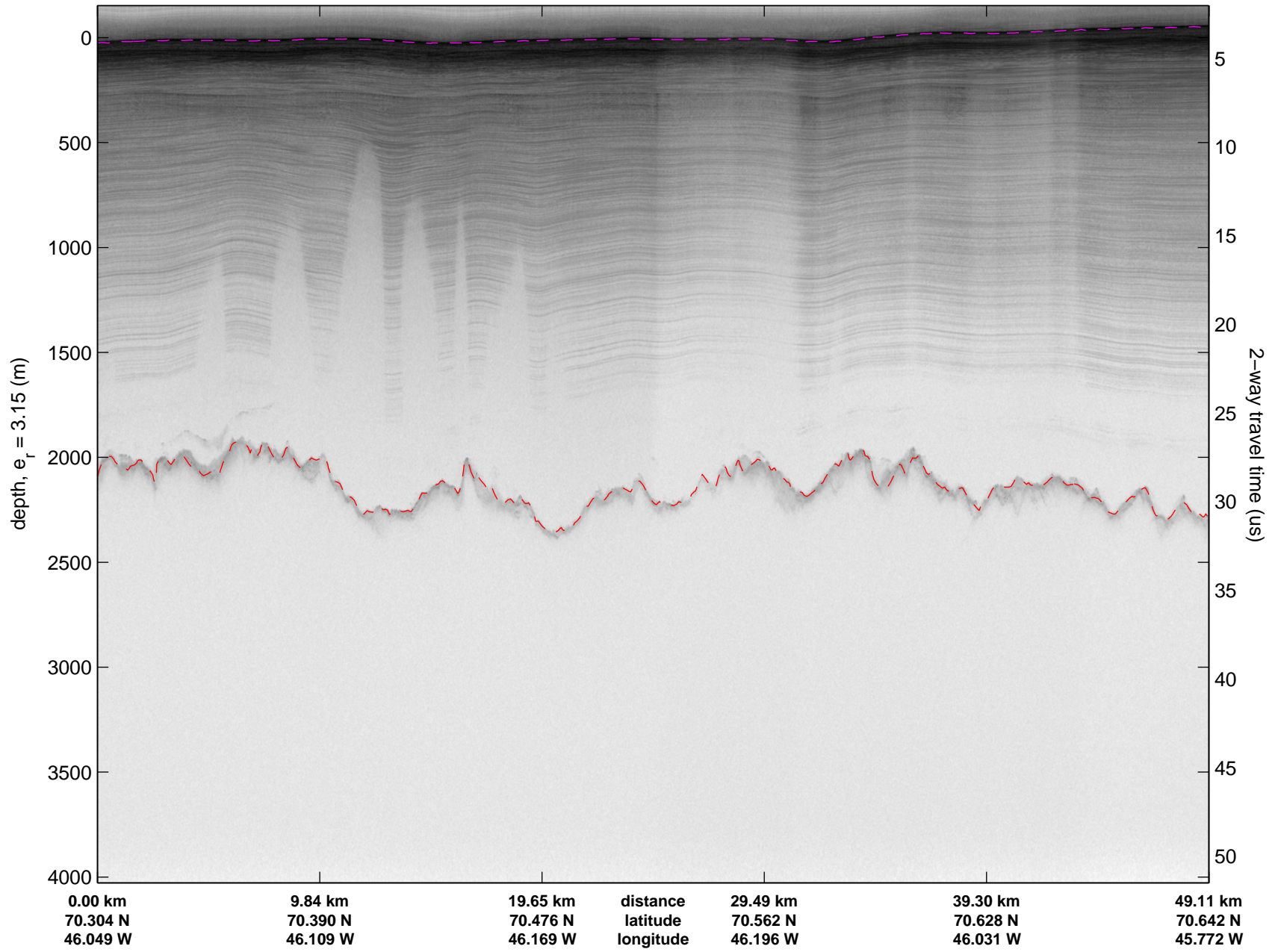





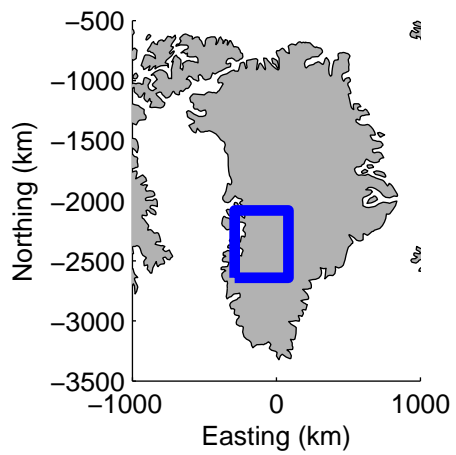
Data Frame ID: 20120429\_01\_032



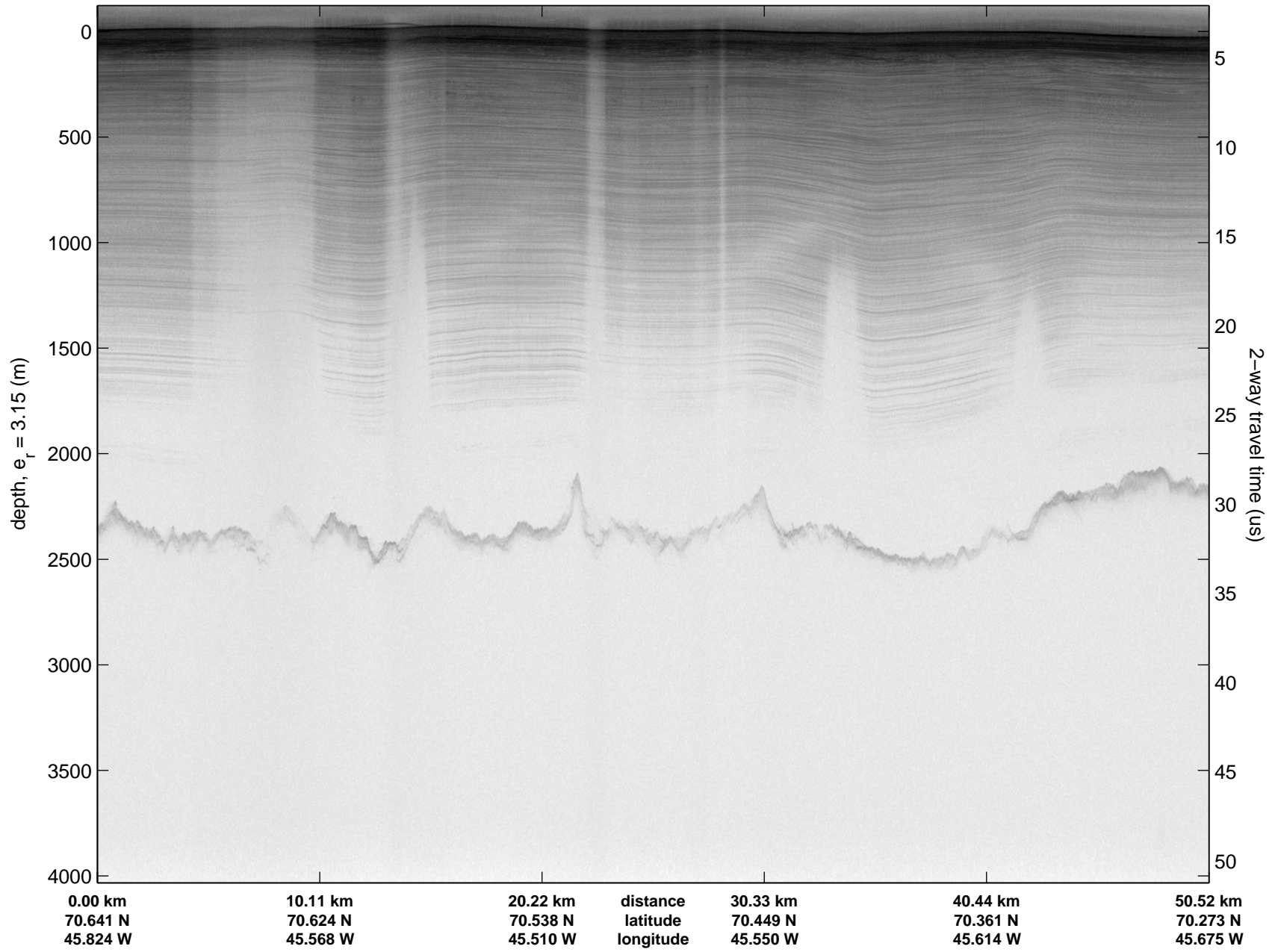
Data Frame ID: 20120429\_01\_032



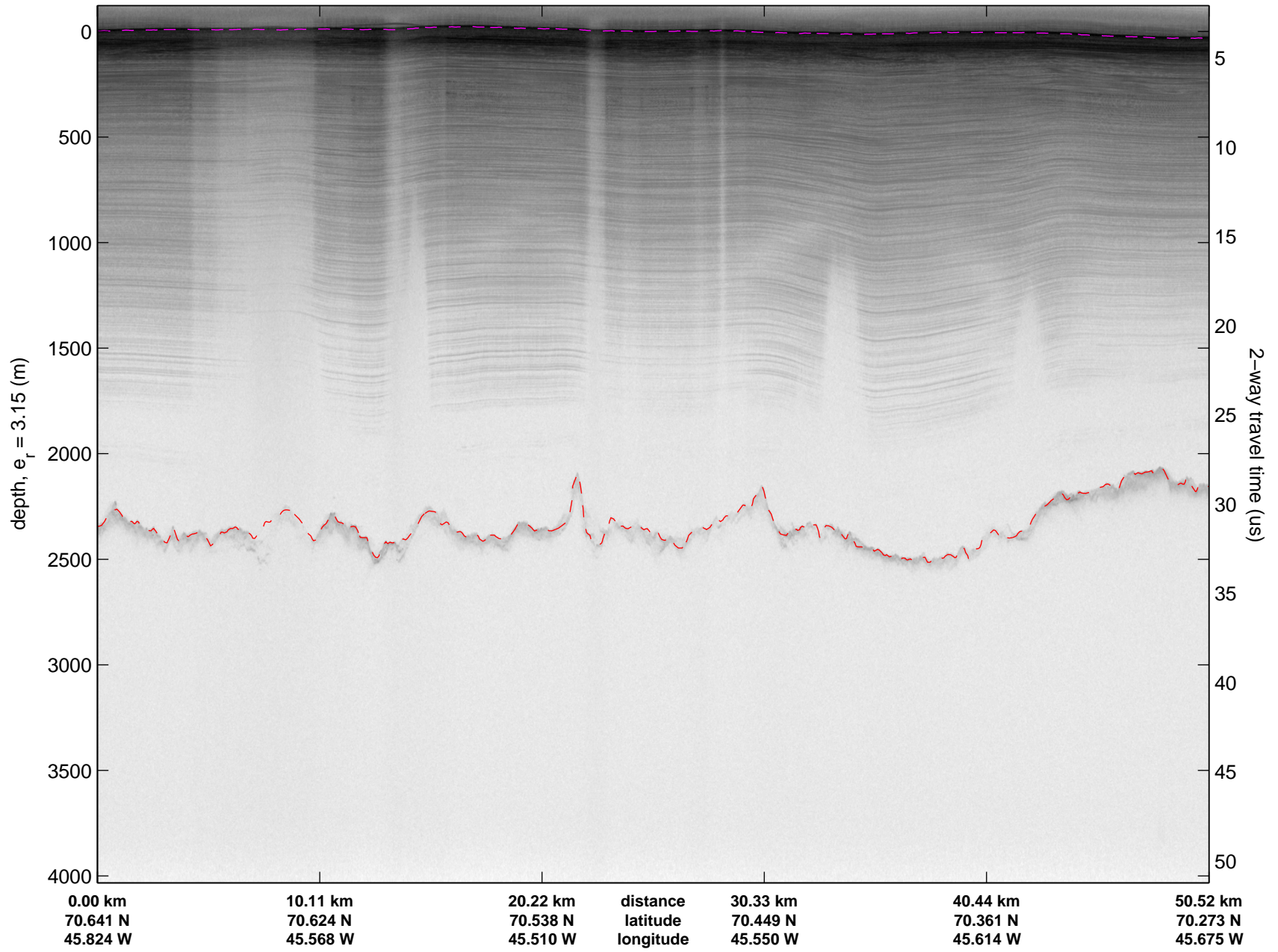




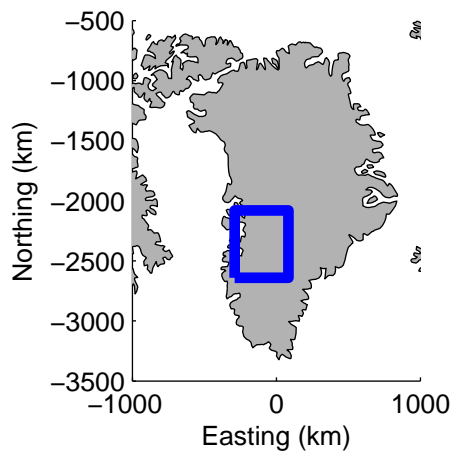


Data Frame ID: 20120429\_01\_033




Data Frame ID: 20120429\_01\_033



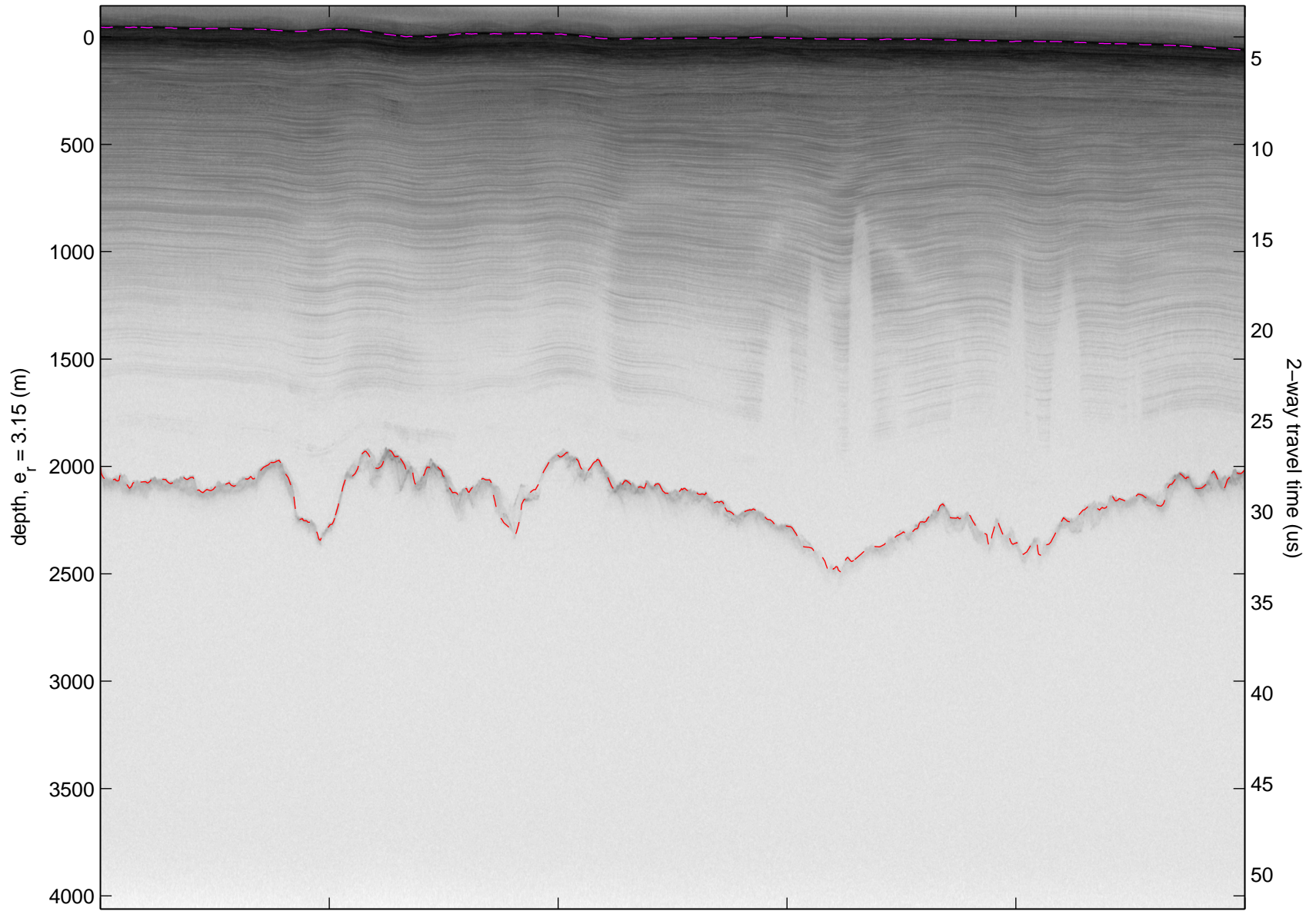


Data Frame ID: 20120429\_01\_034


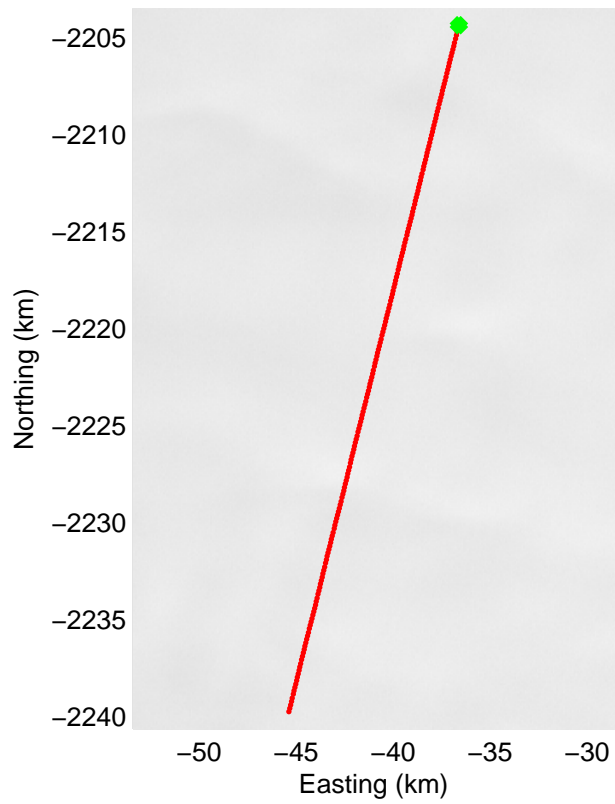
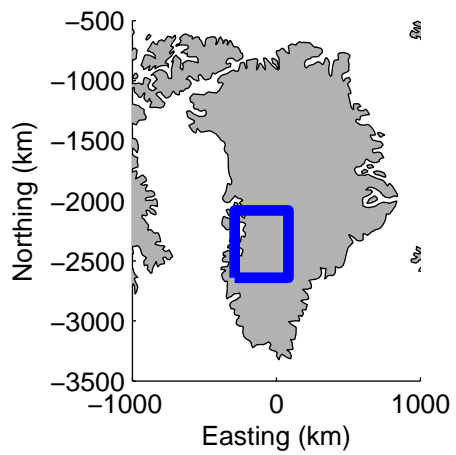


0.00 km	10.47 km	20.94 km	distance	31.41 km	41.88 km	52.32 km
70.290 N	70.198 N	70.107 N	latitude	70.016 N	69.924 N	69.833 N
45.663 W	45.726 W	45.788 W	longitude	45.850 W	45.912 W	45.973 W


Data Frame ID: 20120429\_01\_034



0.00 km	10.47 km	20.94 km	distance	31.41 km	41.88 km	52.32 km
70.290 N	70.198 N	70.107 N	latitude	70.016 N	69.924 N	69.833 N
45.663 W	45.726 W	45.788 W	longitude	45.850 W	45.912 W	45.973 W



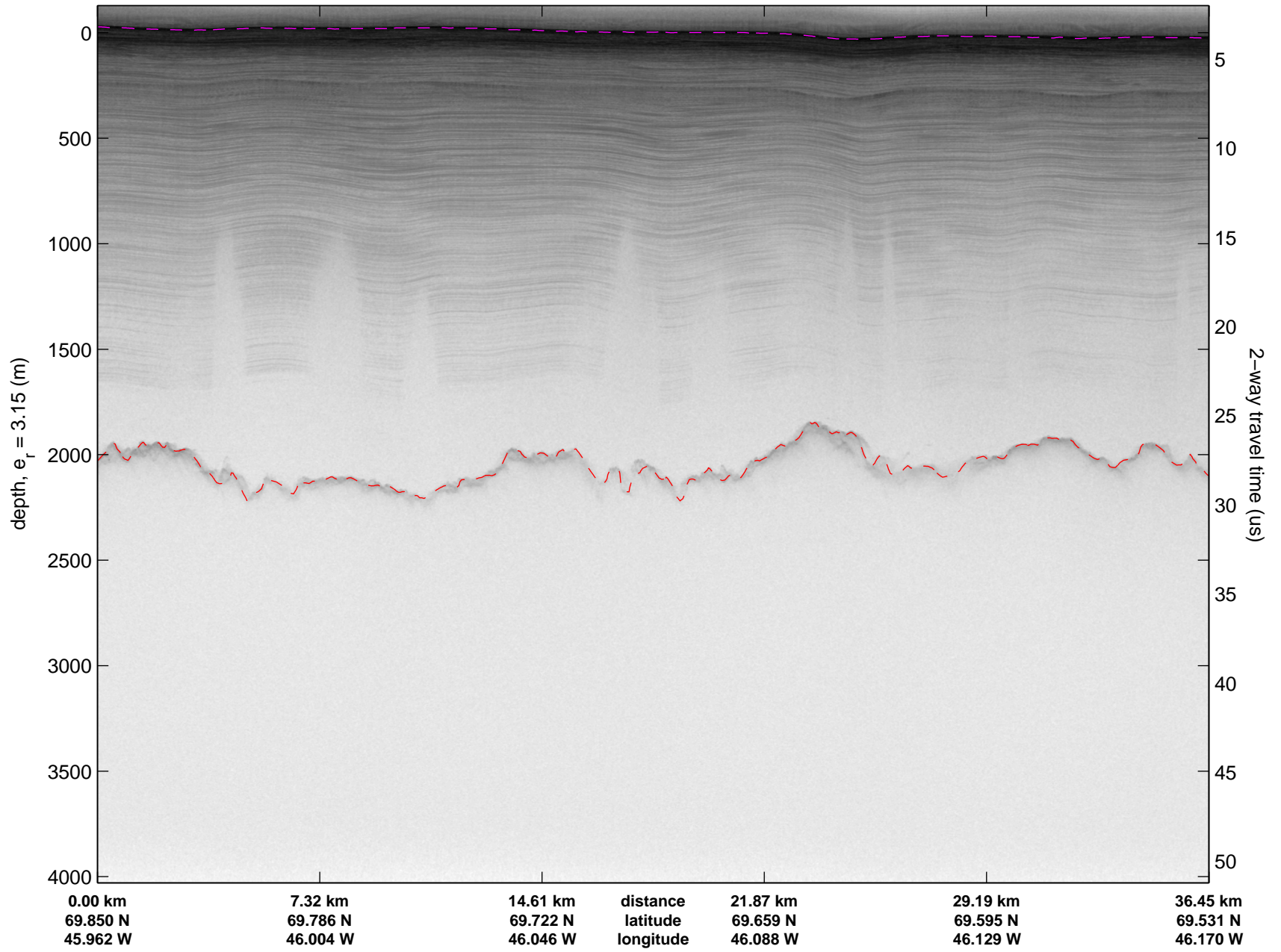
Data Frame ID: 20120429\_01\_035



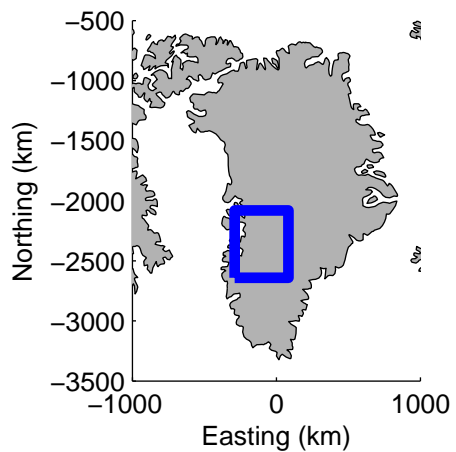


0.00 km	7.32 km	14.61 km	distance	21.87 km	29.19 km	36.45 km
69.850 N	69.786 N	69.722 N	latitude	69.659 N	69.595 N	69.531 N
45.962 W	46.004 W	46.046 W	longitude	46.088 W	46.129 W	46.170 W

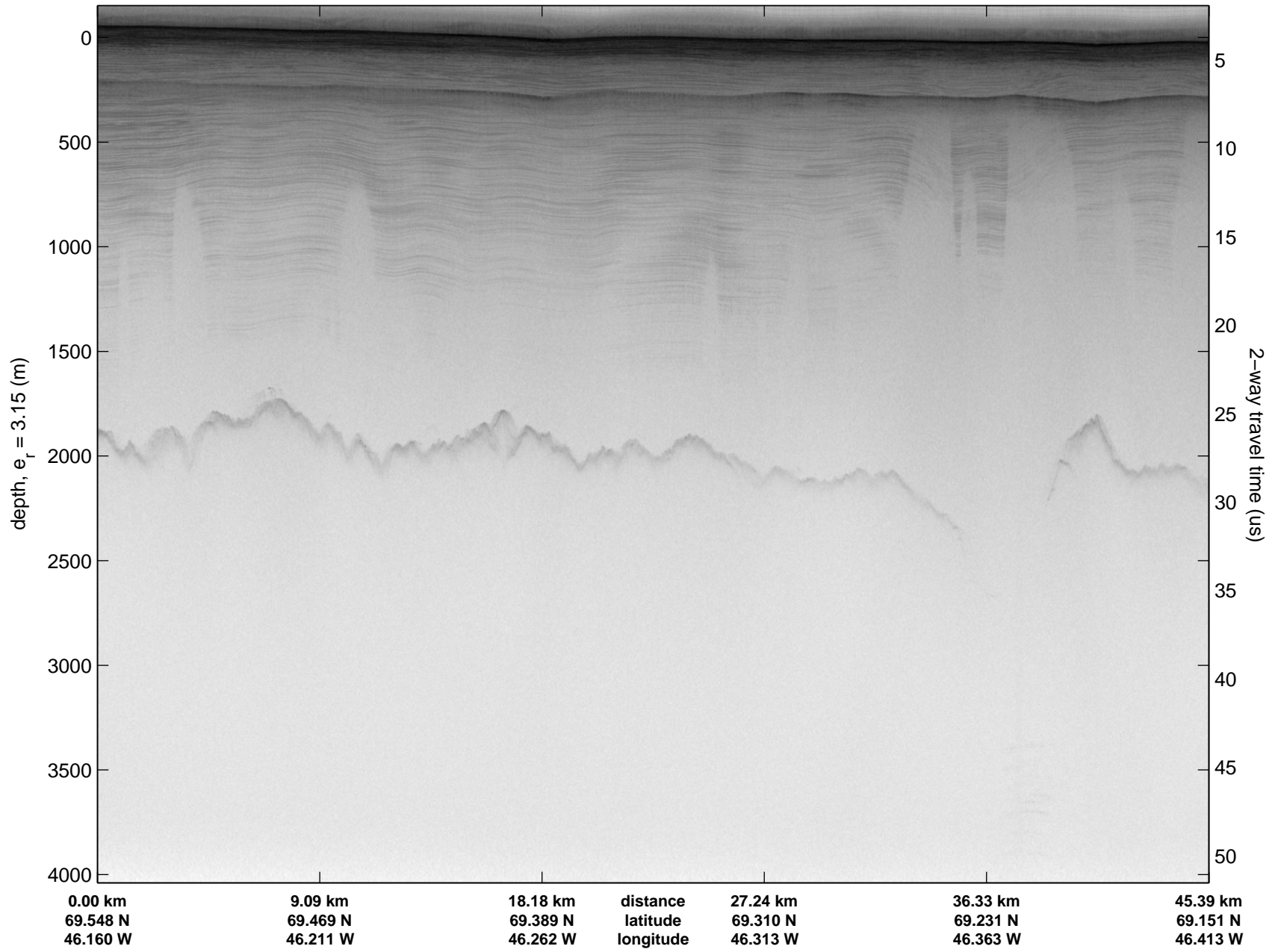


Data Frame ID: 20120429\_01\_035

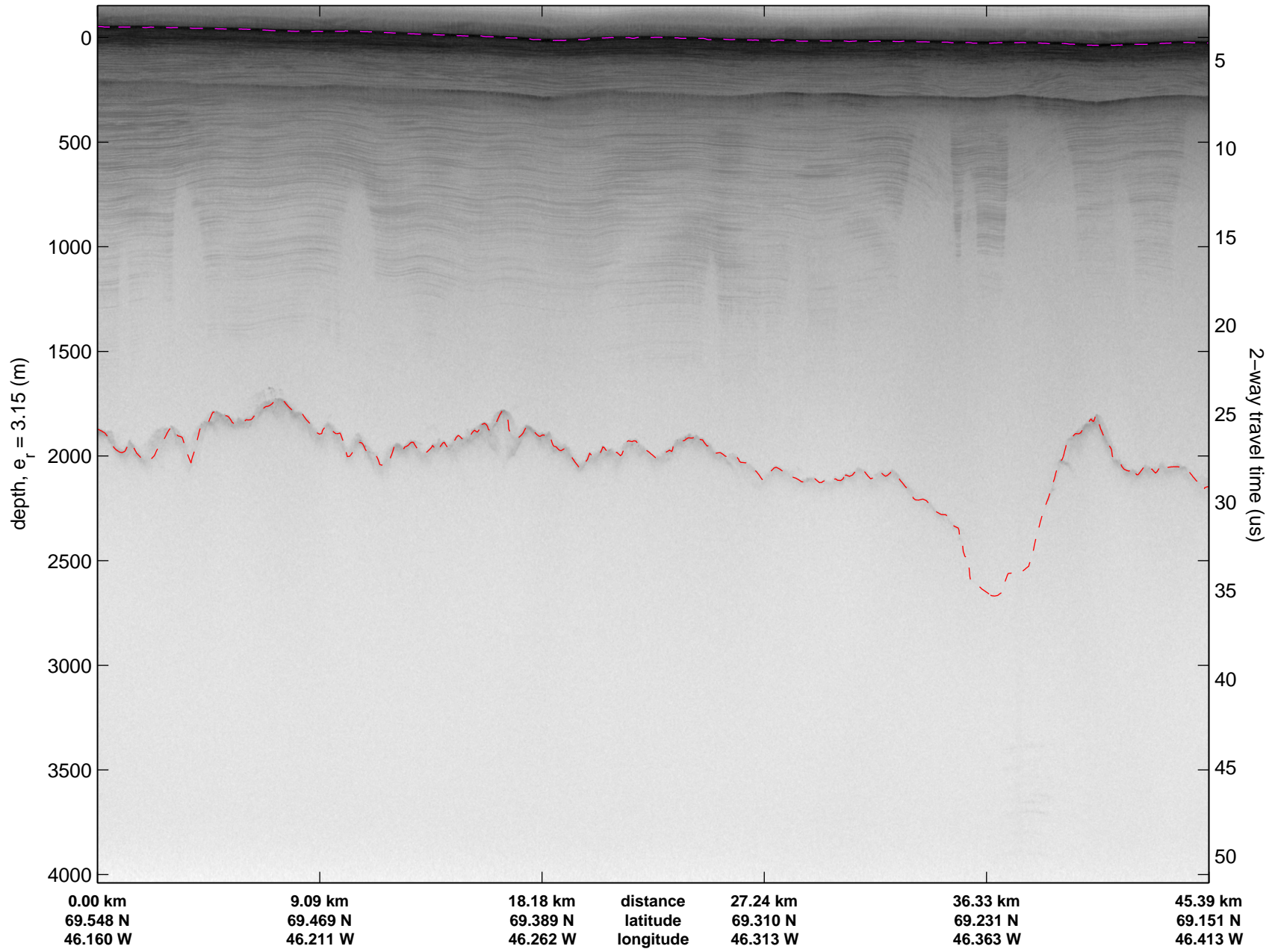



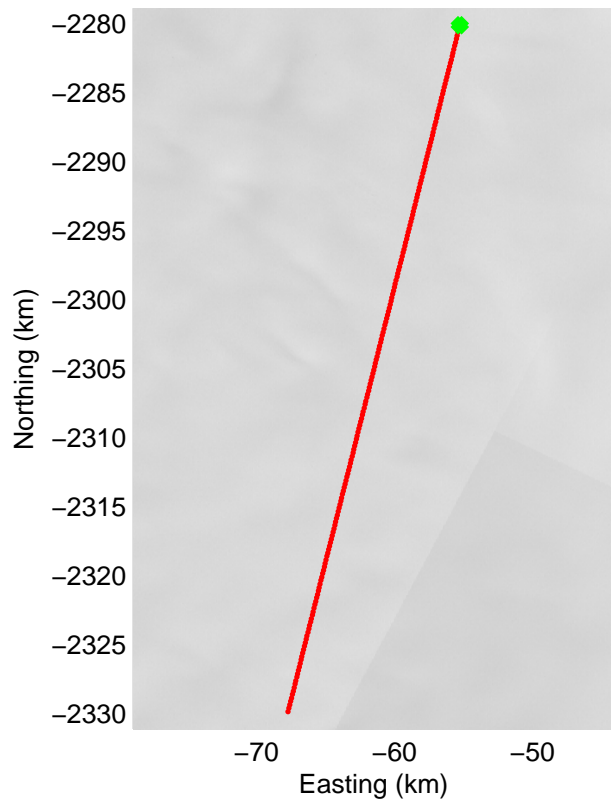
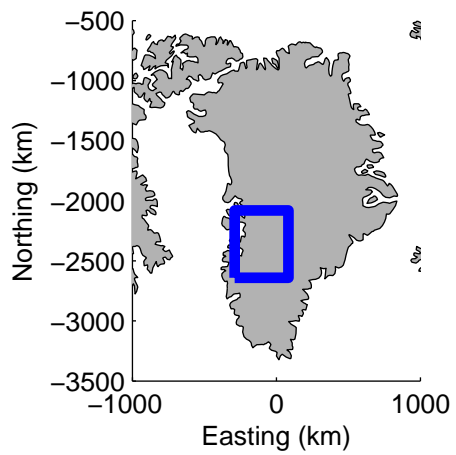


Data Frame ID: 20120429\_01\_036




Data Frame ID: 20120429\_01\_036



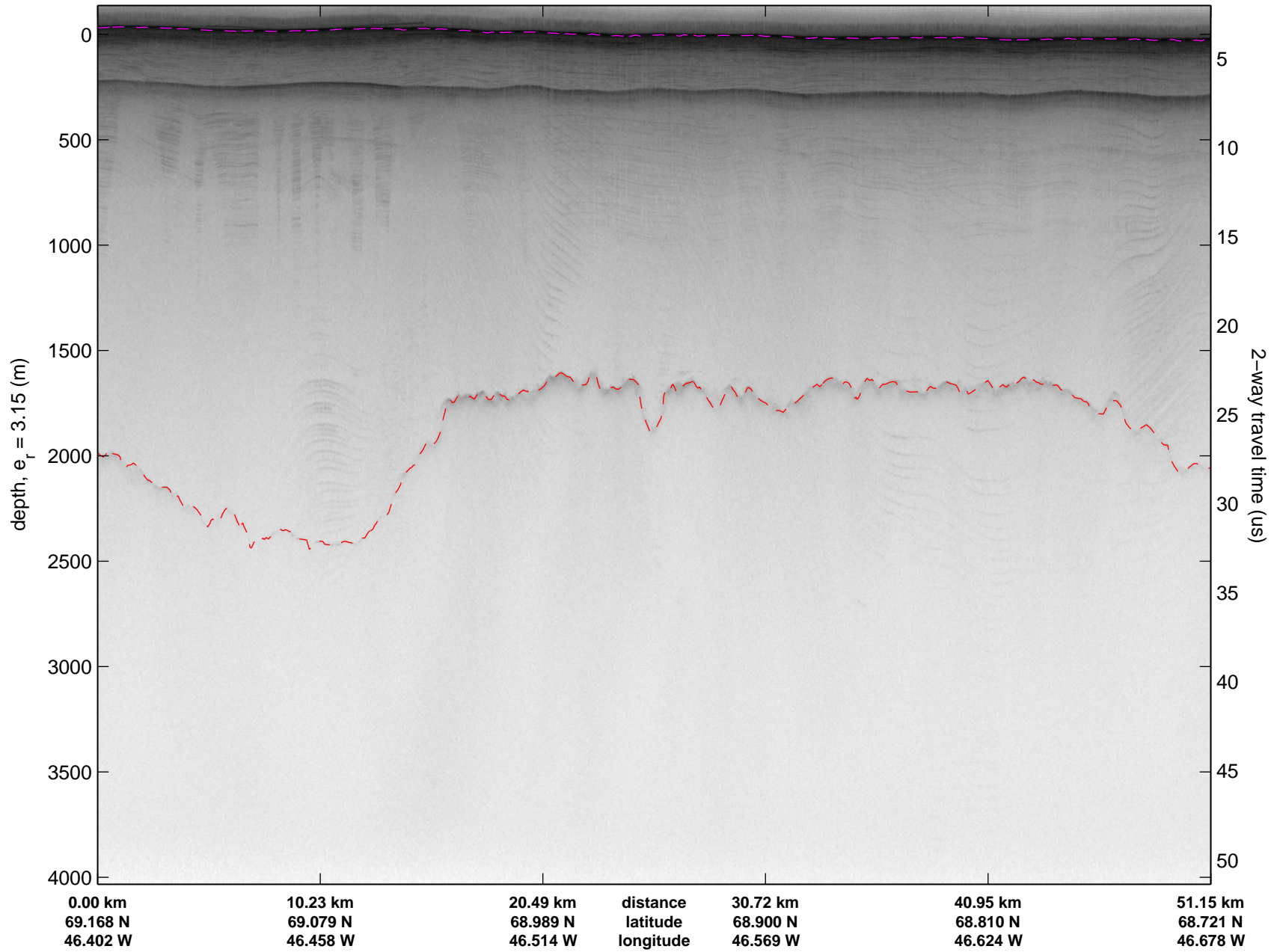


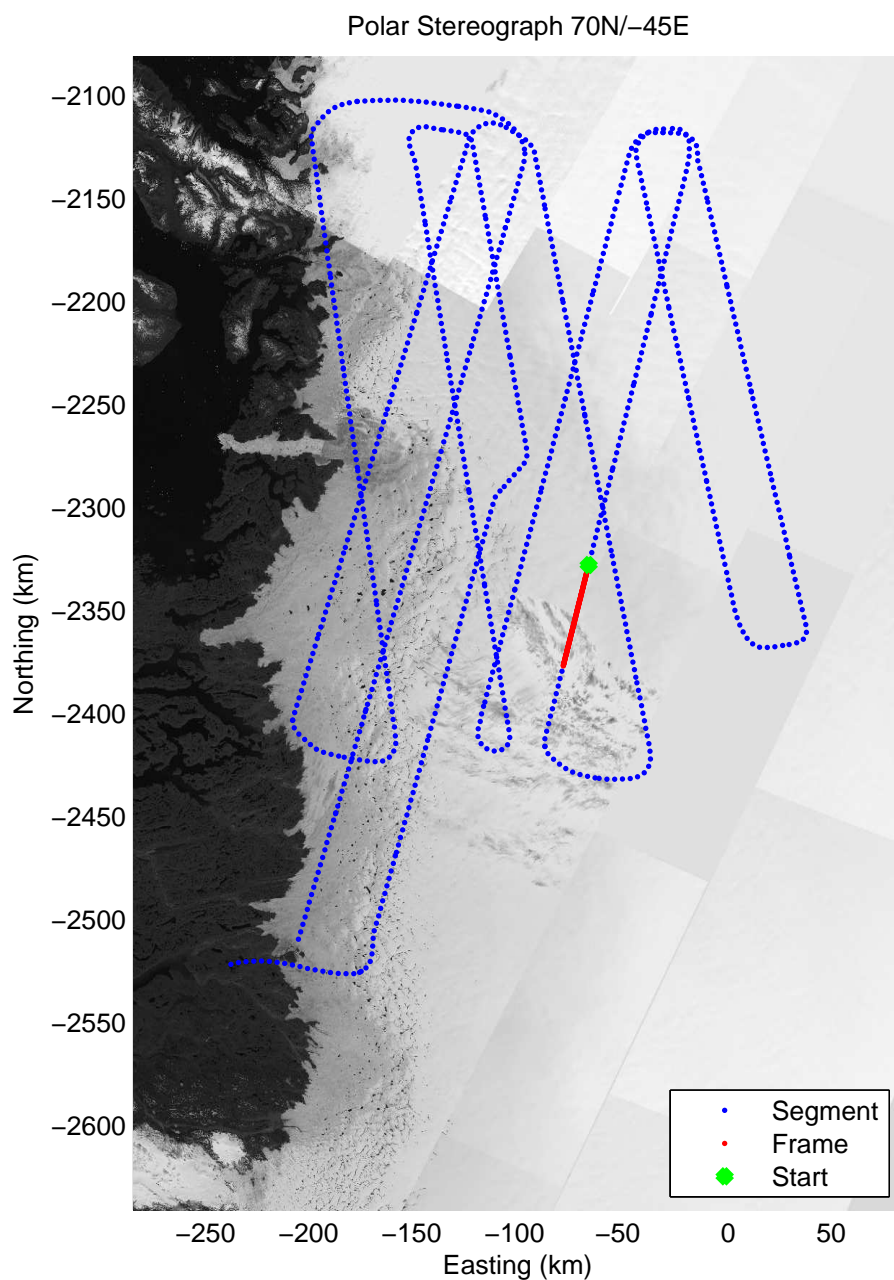
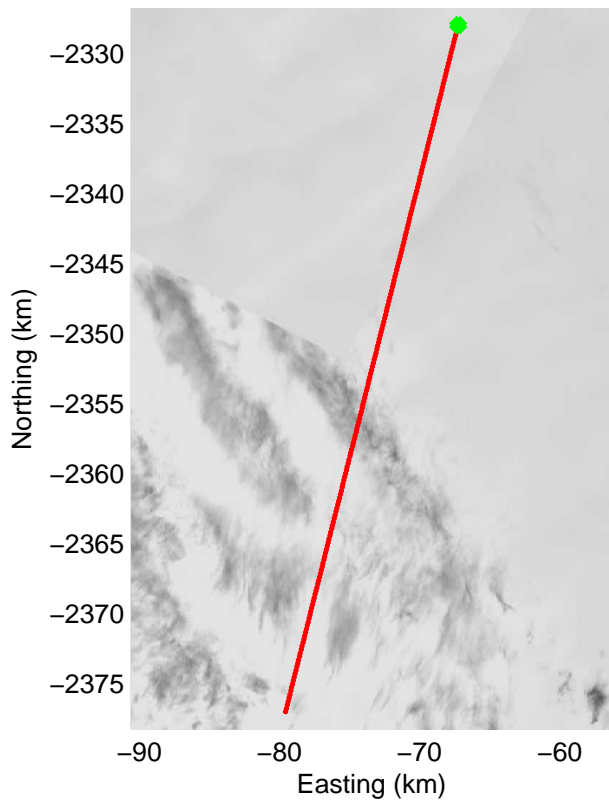
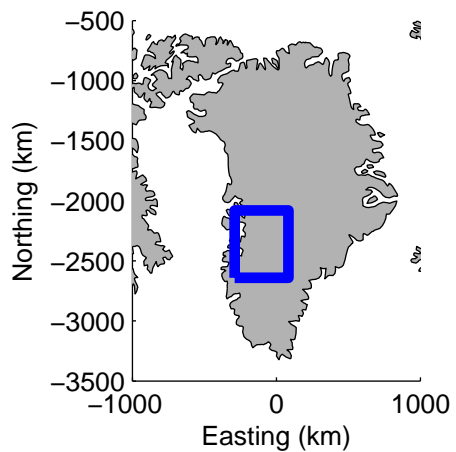
Data Frame ID: 20120429\_01\_037



0.00 km	10.23 km	20.49 km	distance	30.72 km	40.95 km	51.15 km
69.168 N	69.079 N	68.989 N	latitude	68.900 N	68.810 N	68.721 N
46.402 W	46.458 W	46.514 W	longitude	46.569 W	46.624 W	46.678 W


Data Frame ID: 20120429\_01\_037



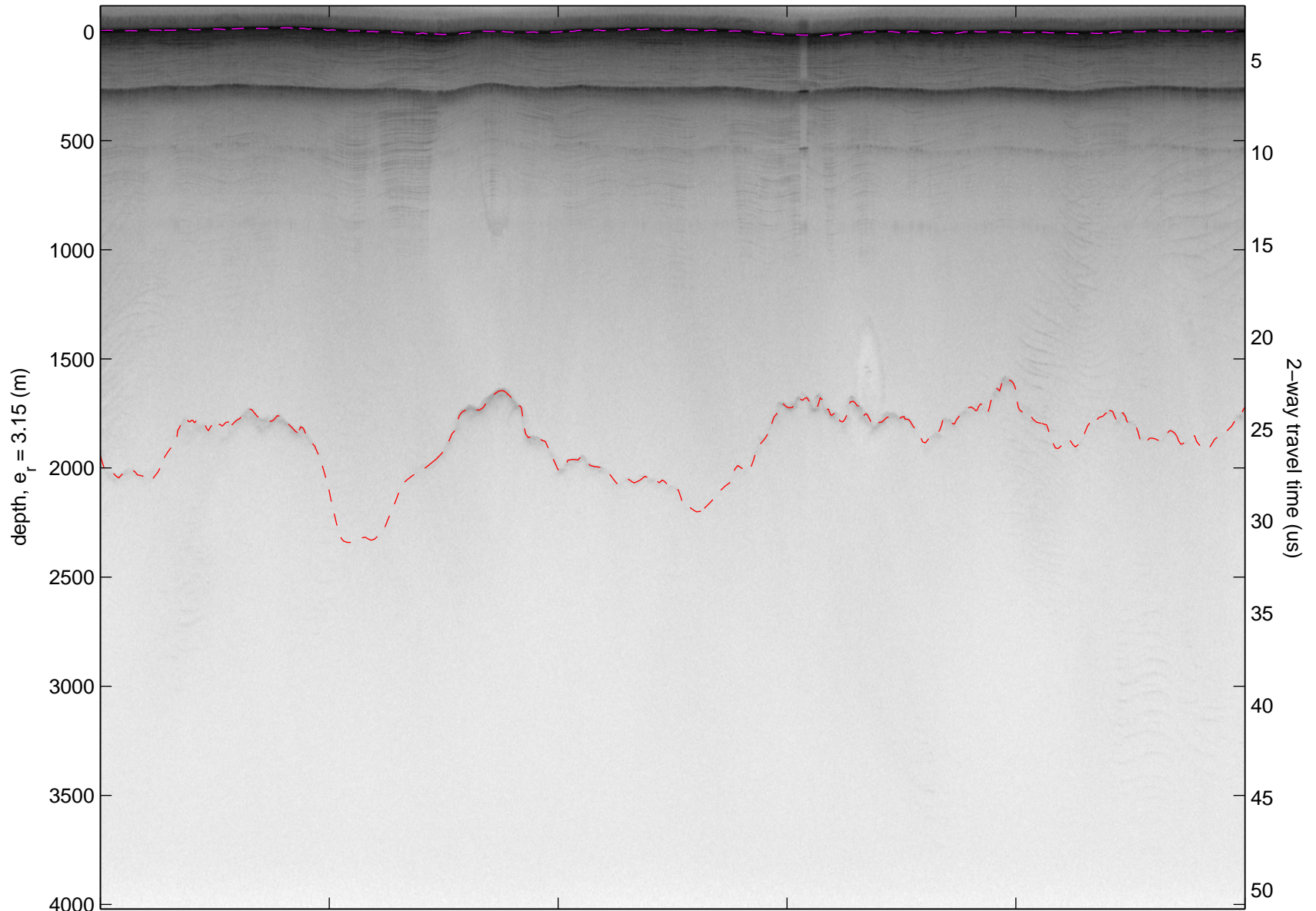





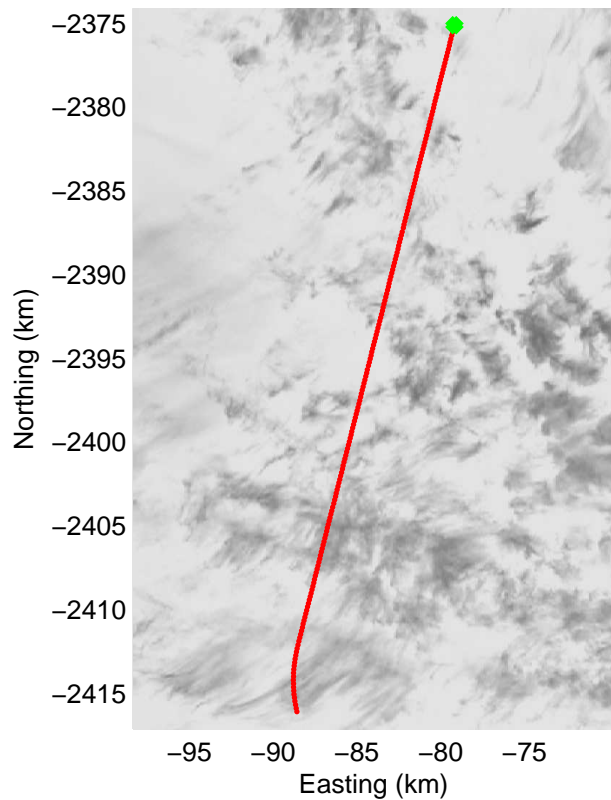
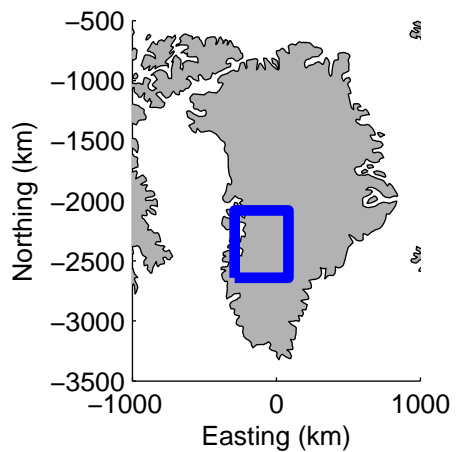
Data Frame ID: 20120429\_01\_038




Data Frame ID: 20120429\_01\_038



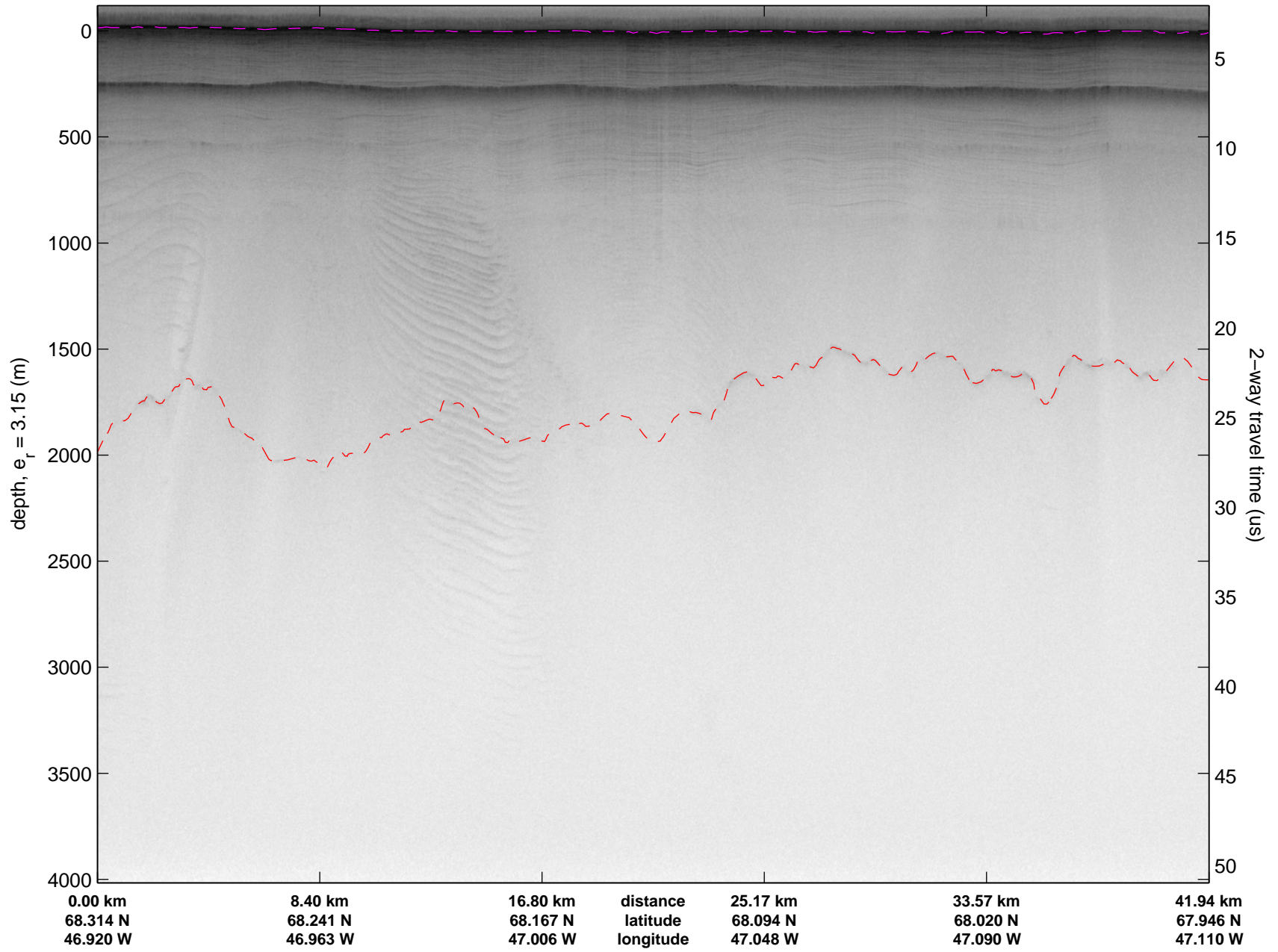
0.00 km	10.08 km	20.13 km	distance	30.21 km	40.26 km	50.31 km
68.738 N	68.650 N	68.562 N	latitude	68.473 N	68.385 N	68.297 N
46.668 W	46.721 W	46.774 W	longitude	46.826 W	46.878 W	46.930 W



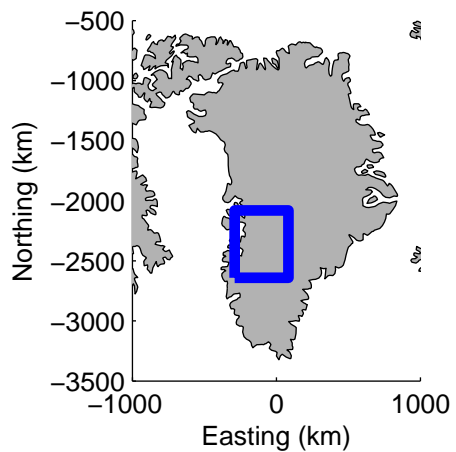


Data Frame ID: 20120429\_01\_039




Data Frame ID: 20120429\_01\_039





Data Frame ID: 20120429\_01\_040



0.00 km  
67.963 N  
47.117 W

6.99 km  
67.908 N  
47.050 W

13.95 km  
67.869 N  
46.921 W

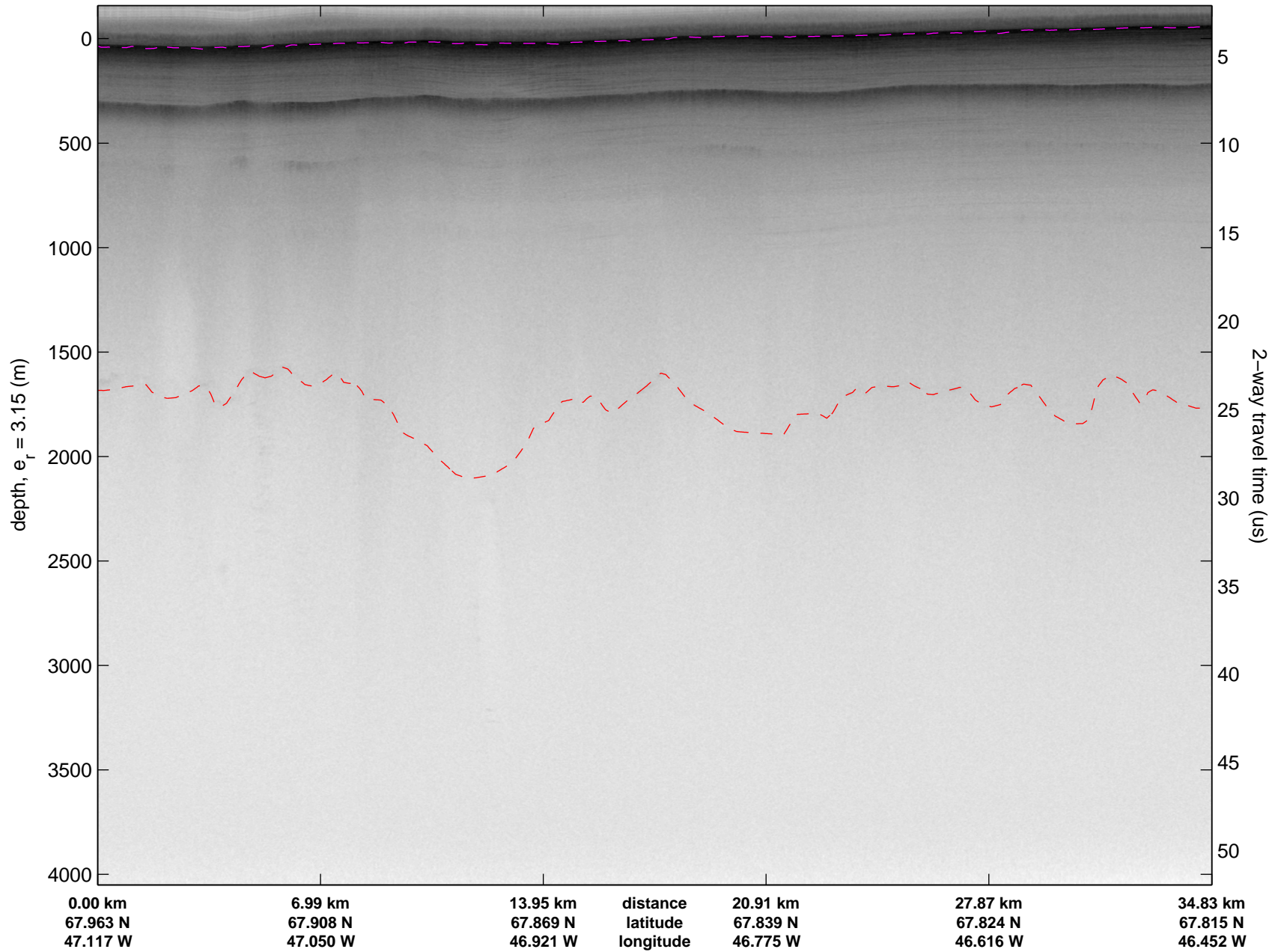
distance  
latitude  
longitude

20.91 km  
67.839 N  
46.775 W

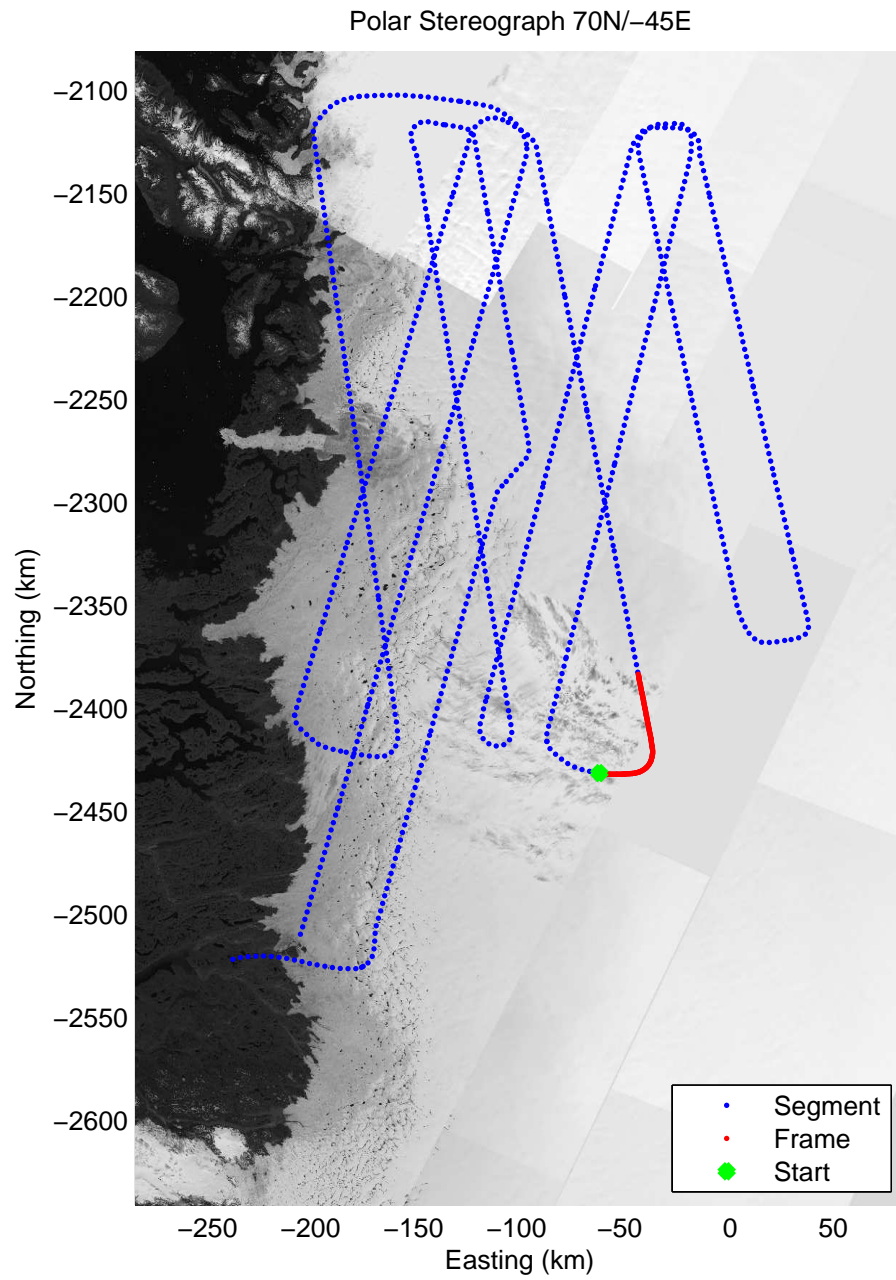
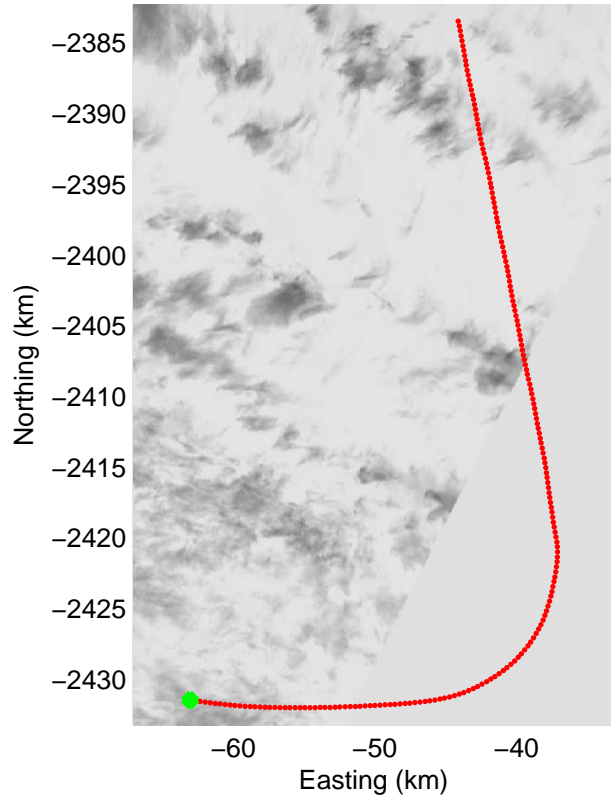
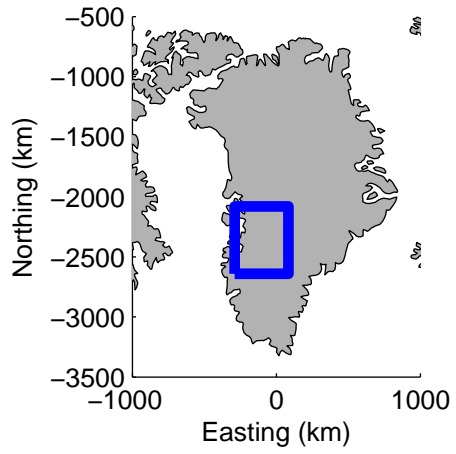
27.87 km  
67.824 N  
46.616 W

34.83 km  
67.815 N  
46.452 W


Data Frame ID: 20120429\_01\_040





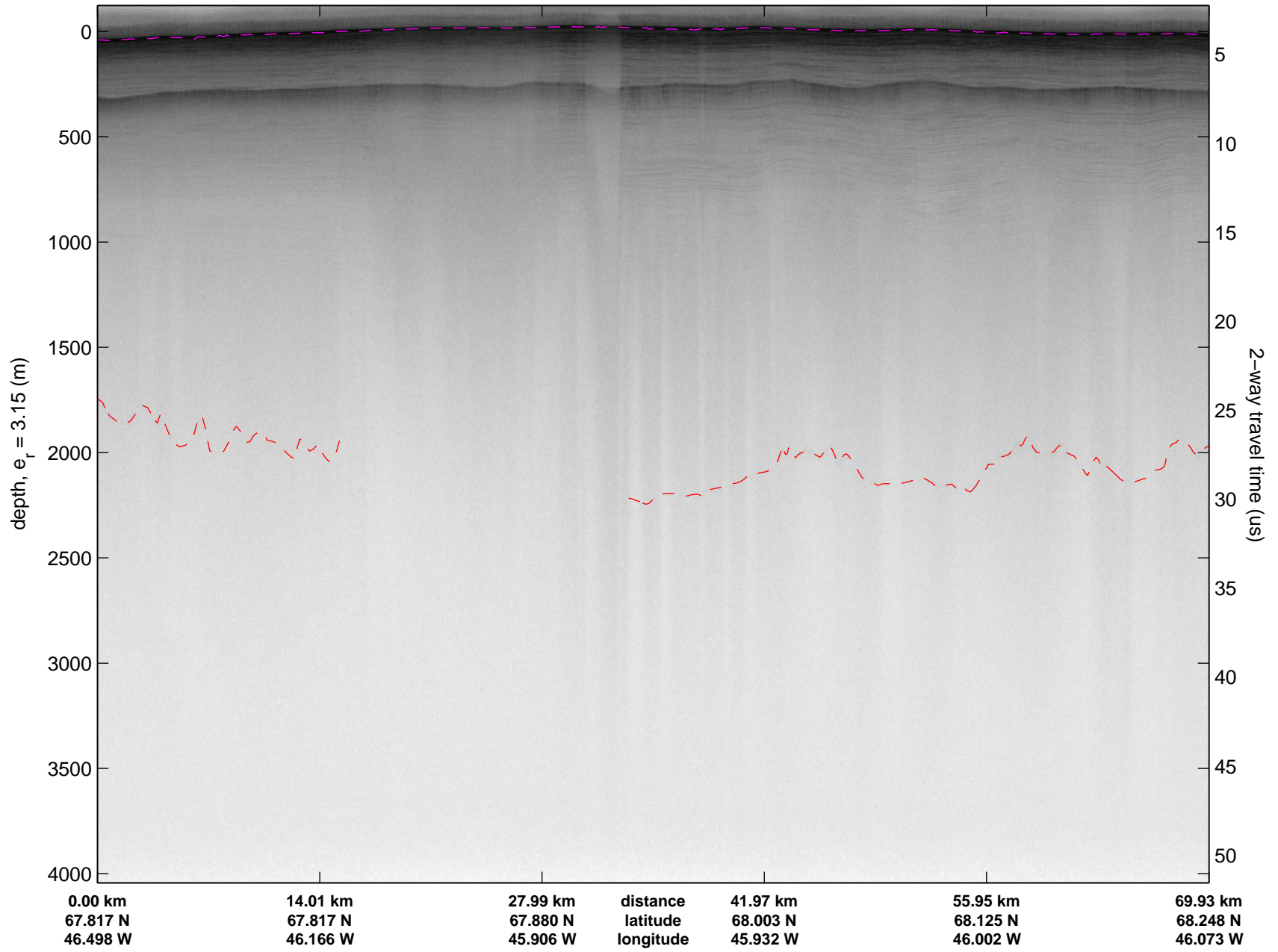



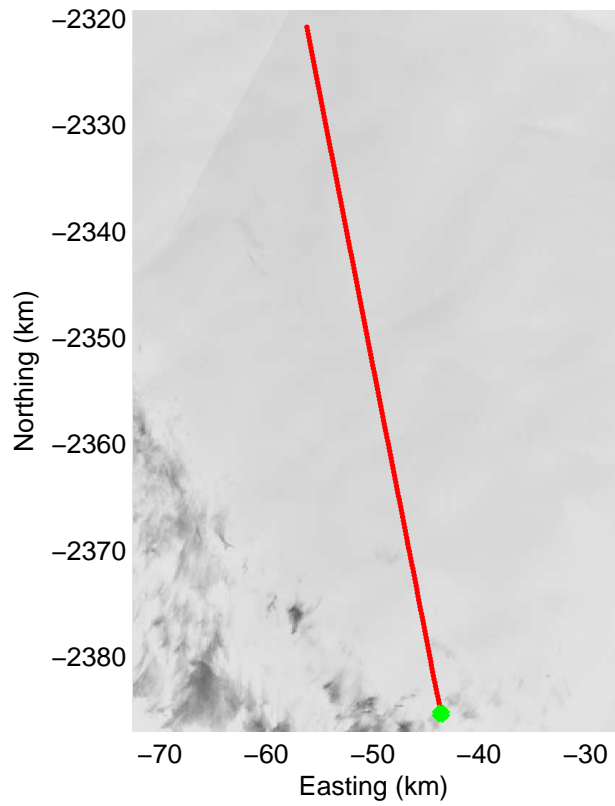
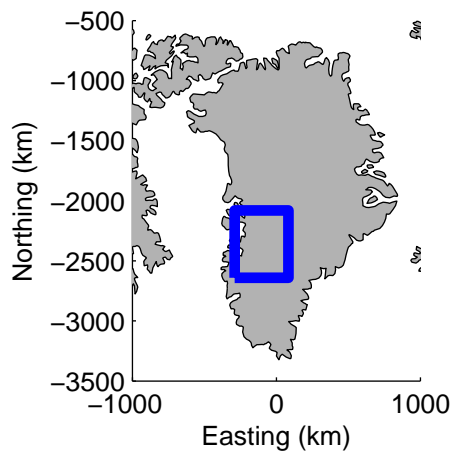
Data Frame ID: 20120429\_01\_041




0.00 km	14.01 km	27.99 km	distance	41.97 km	55.95 km	69.93 km
67.817 N	67.817 N	67.880 N	latitude	68.003 N	68.125 N	68.248 N
46.498 W	46.166 W	45.906 W	longitude	45.932 W	46.002 W	46.073 W

Data Frame ID: 20120429\_01\_041

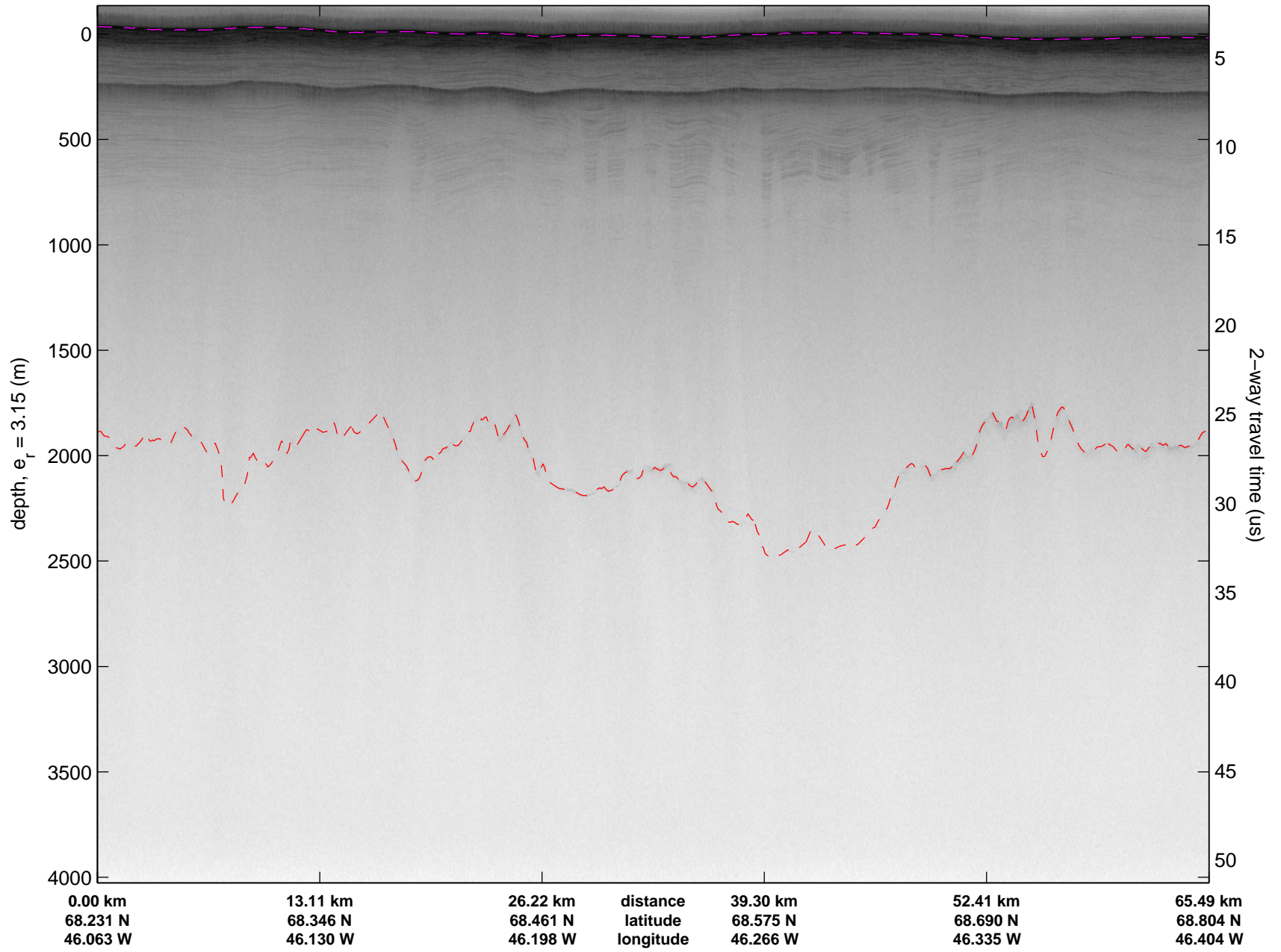



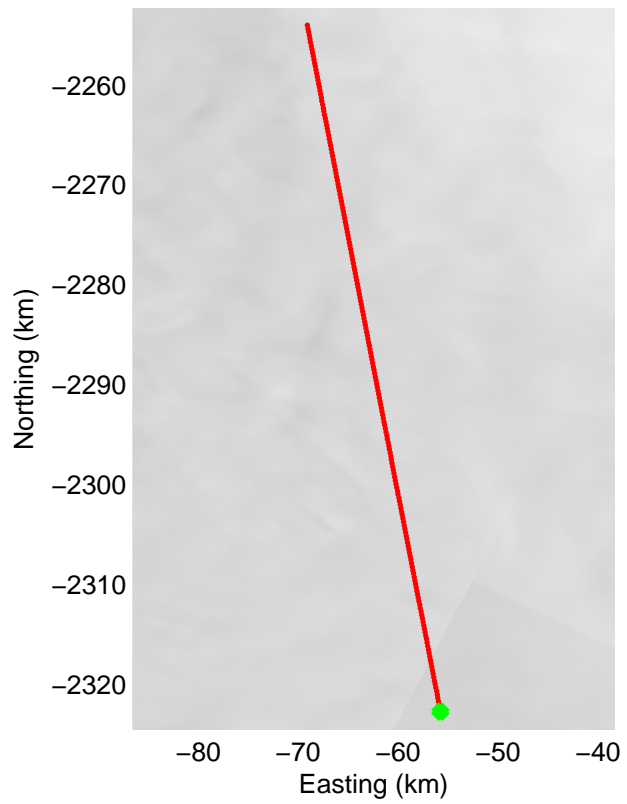
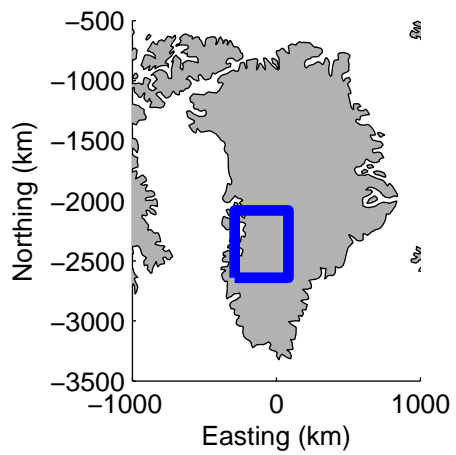


Data Frame ID: 20120429\_01\_042




Data Frame ID: 20120429\_01\_042





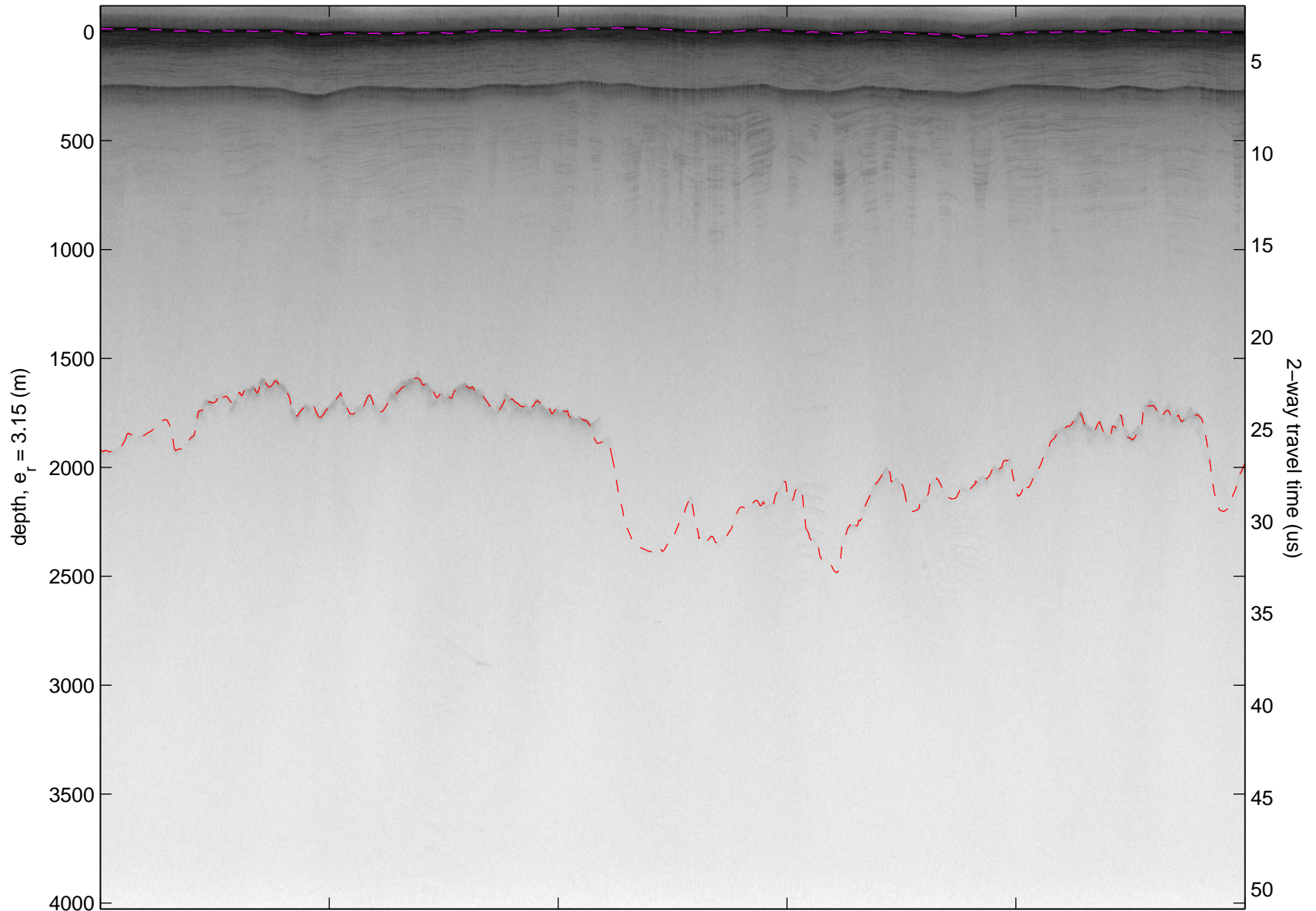
Data Frame ID: 20120429\_01\_043




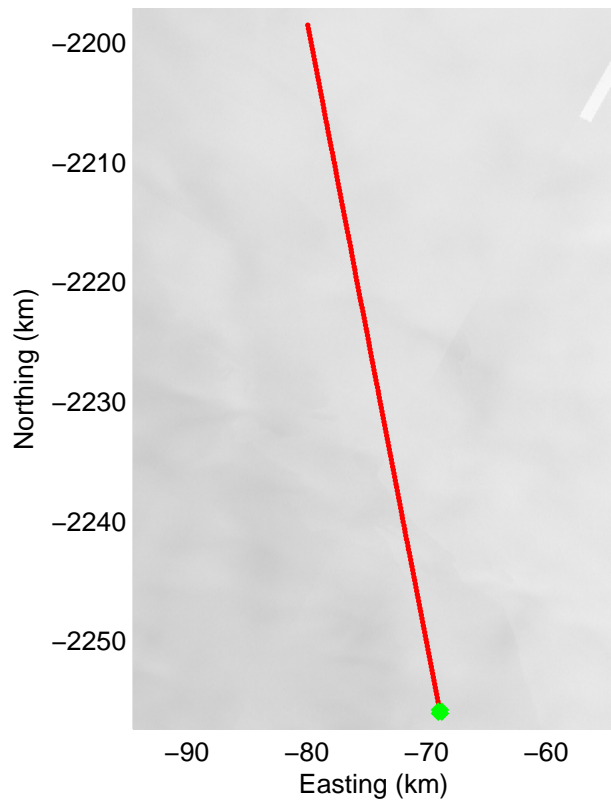
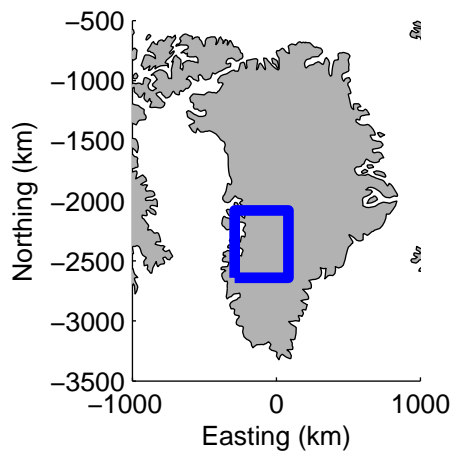
0.00 km	13.98 km	27.93 km	distance	41.91 km	55.86 km	69.81 km
68.788 N	68.910 N	69.032 N	latitude	69.154 N	69.276 N	69.398 N
46.394 W	46.469 W	46.544 W	longitude	46.621 W	46.697 W	46.775 W



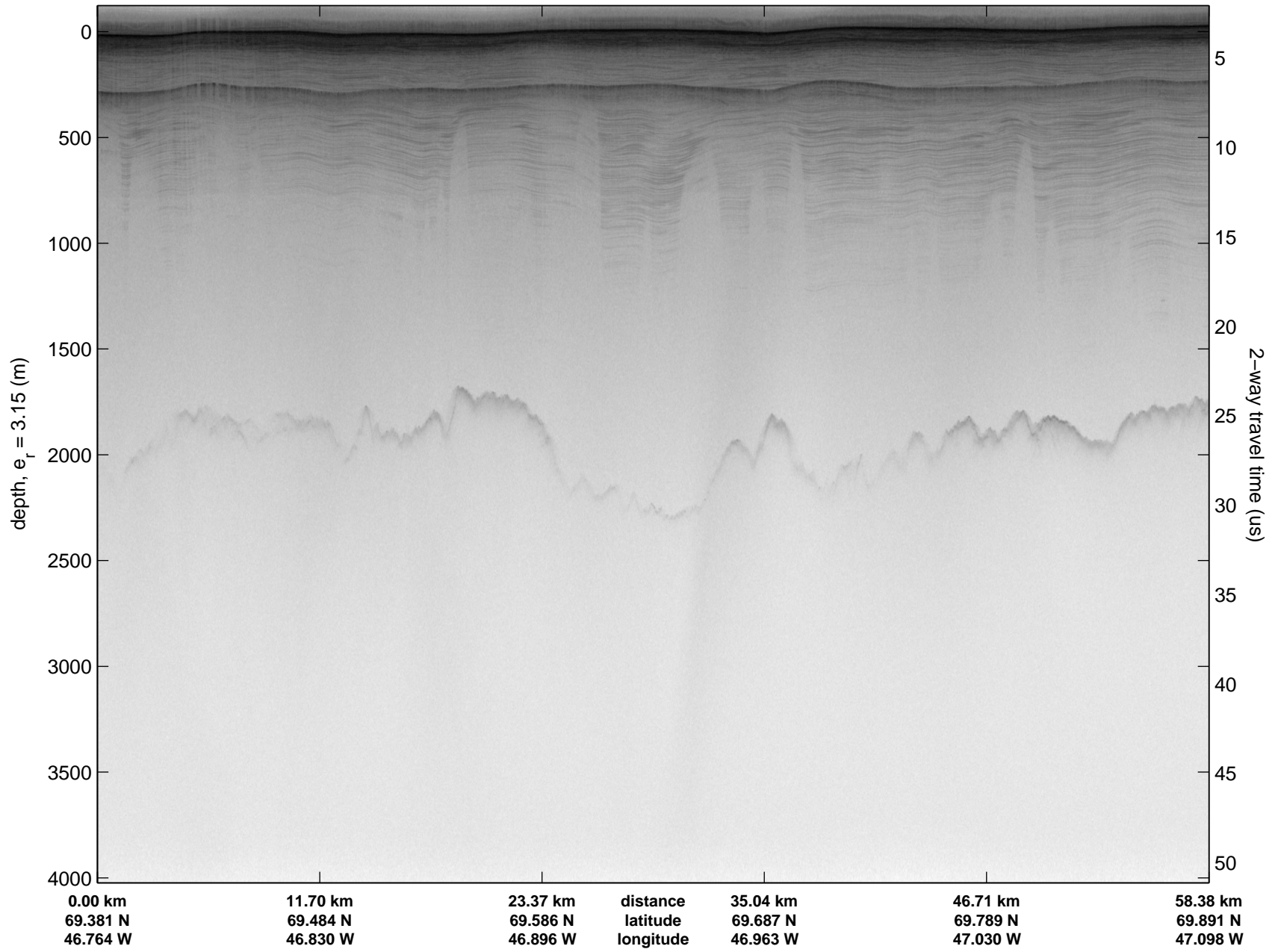
Data Frame ID: 20120429\_01\_043



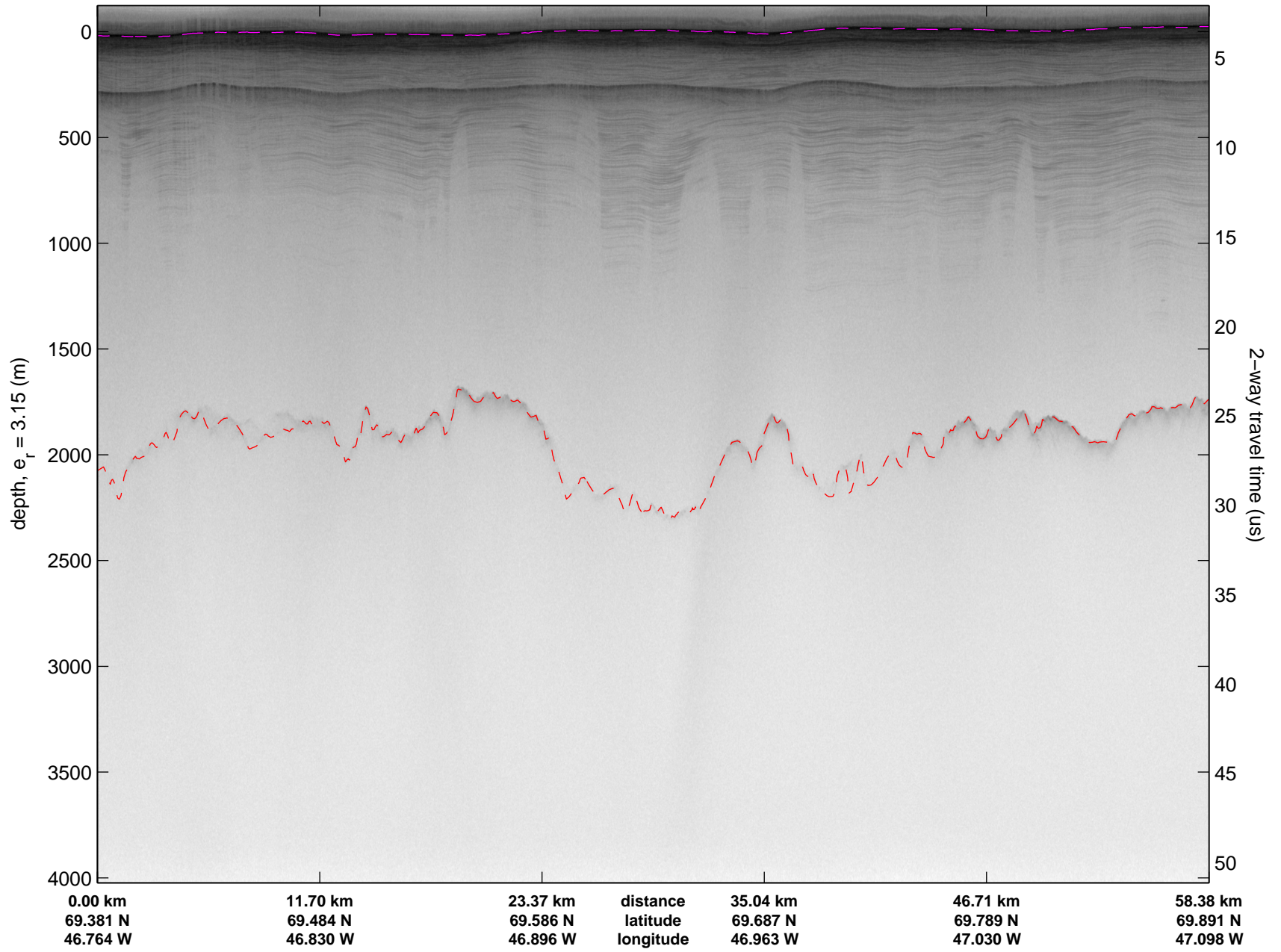
0.00 km	13.98 km	27.93 km	distance	41.91 km	55.86 km	69.81 km
68.788 N	68.910 N	69.032 N	latitude	69.154 N	69.276 N	69.398 N
46.394 W	46.469 W	46.544 W	longitude	46.621 W	46.697 W	46.775 W


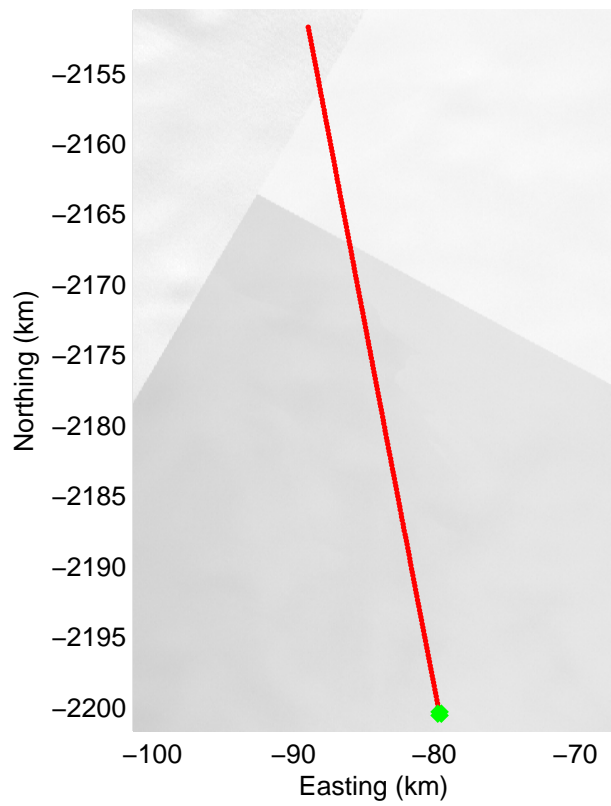
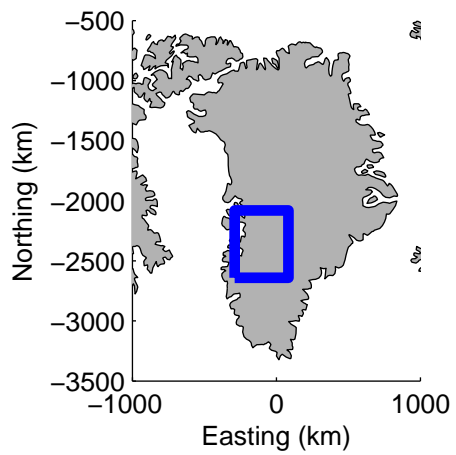


Data Frame ID: 20120429\_01\_044

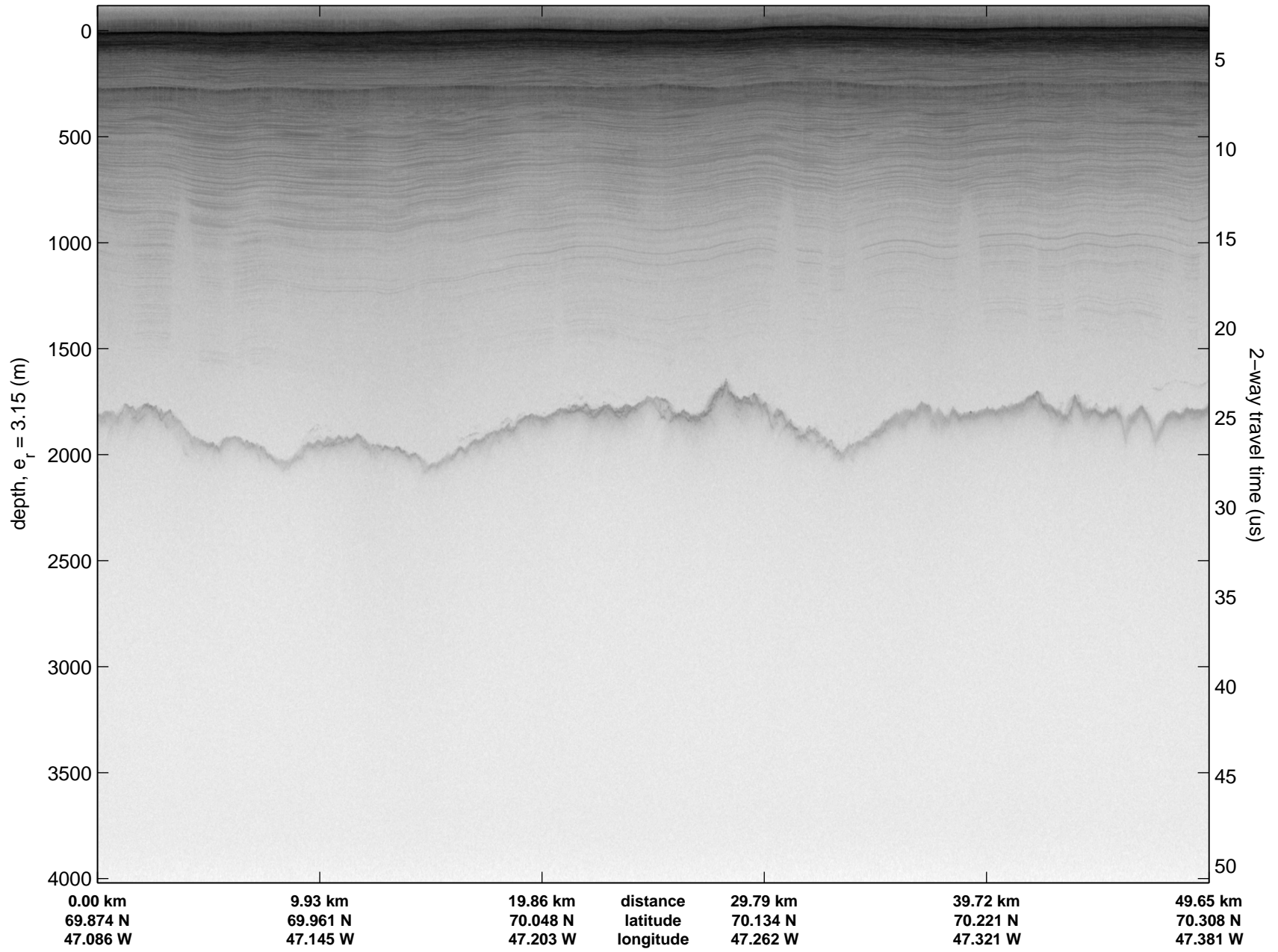


Data Frame ID: 20120429\_01\_044

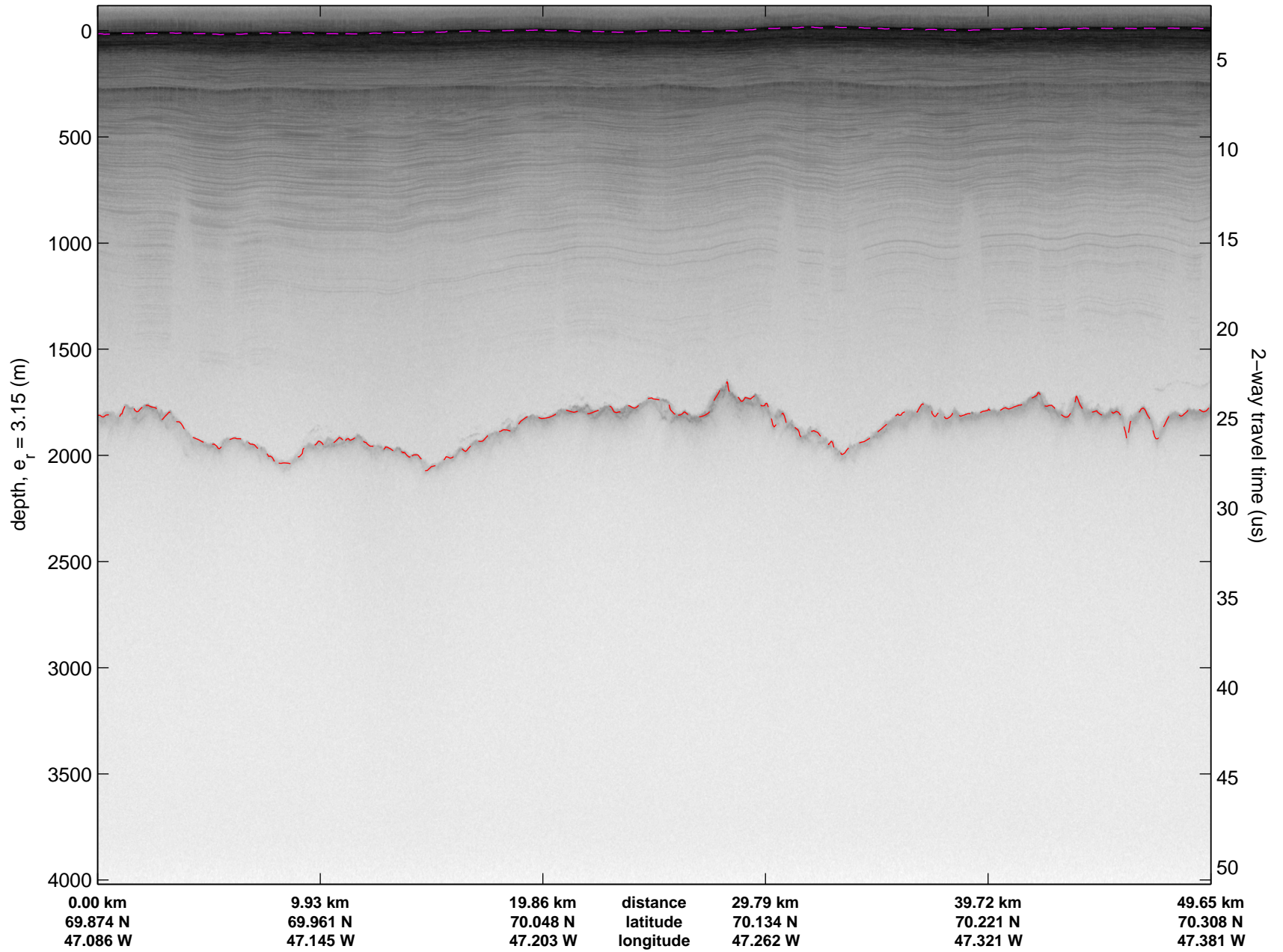



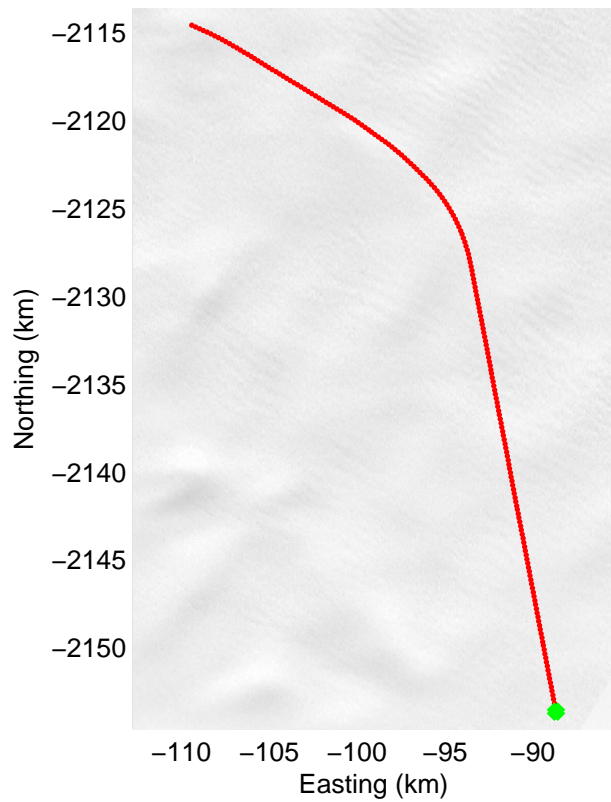
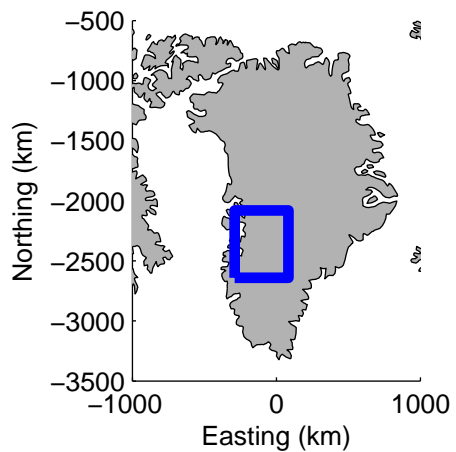


Data Frame ID: 20120429\_01\_045




Data Frame ID: 20120429\_01\_045



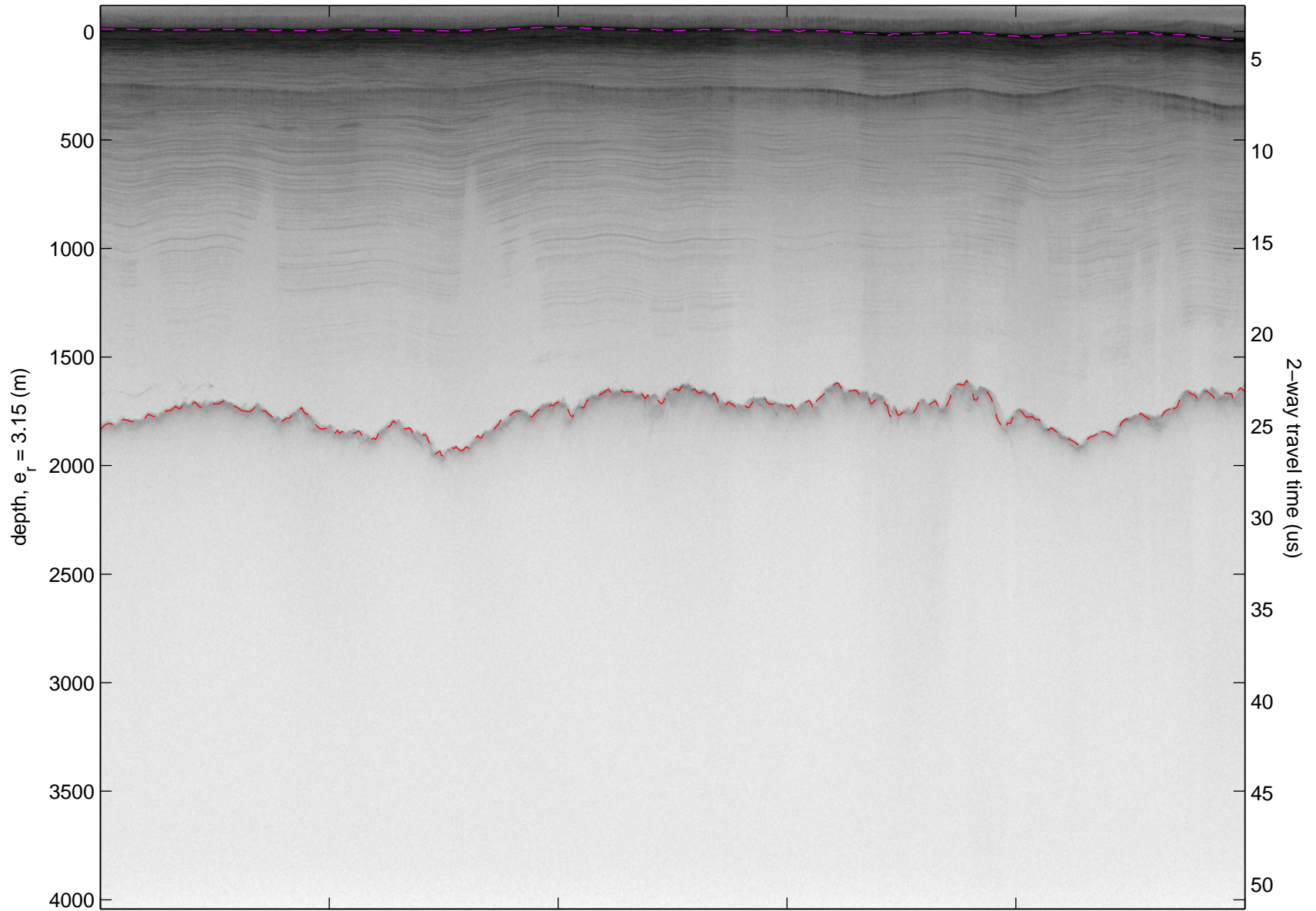





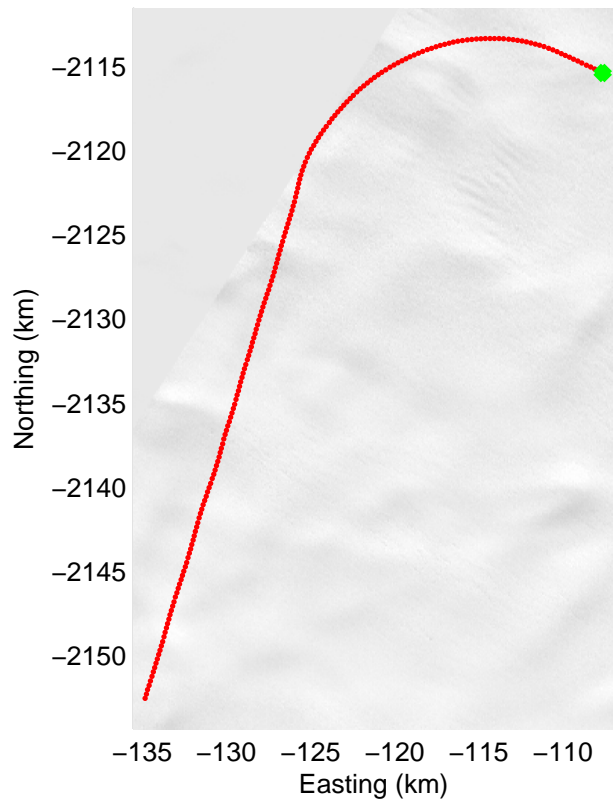
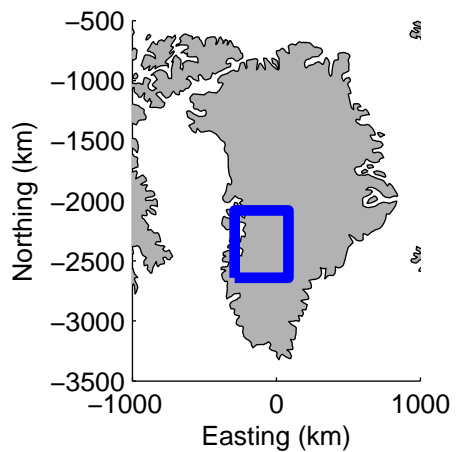
Data Frame ID: 20120429\_01\_046




Data Frame ID: 20120429\_01\_046



0.00 km	9.54 km	19.05 km	distance	28.56 km	38.07 km	47.58 km
70.291 N	70.374 N	70.457 N	latitude	70.539 N	70.594 N	70.632 N
47.370 W	47.427 W	47.486 W	longitude	47.553 W	47.745 W	47.973 W




Data Frame ID: 20120429\_01\_047


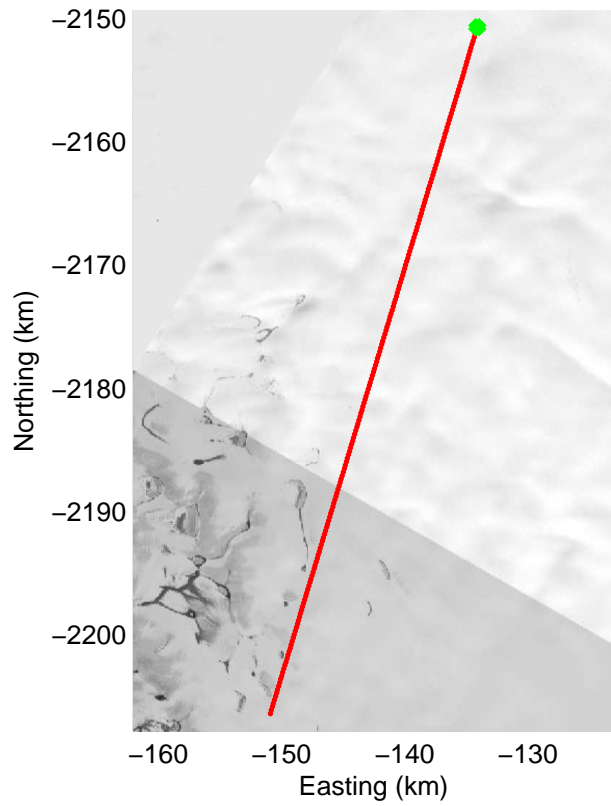
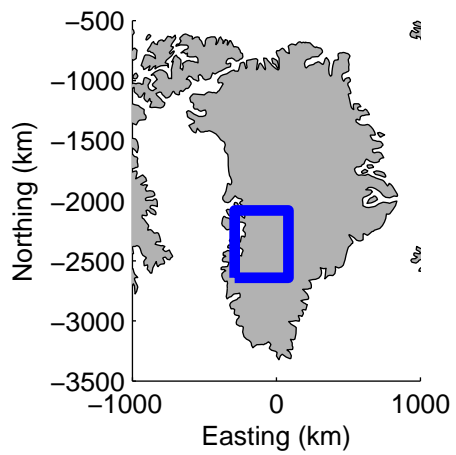


0.00 km	10.89 km	21.78 km	distance	32.64 km	43.53 km	54.39 km
70.626 N	70.633 N	70.563 N	latitude	70.469 N	70.374 N	70.279 N
47.925 W	48.208 W	48.399 W	longitude	48.463 W	48.531 W	48.596 W


Data Frame ID: 20120429\_01\_047



0.00 km	10.89 km	21.78 km	distance	32.64 km	43.53 km	54.39 km
70.626 N	70.633 N	70.563 N	latitude	70.469 N	70.374 N	70.279 N
47.925 W	48.208 W	48.399 W	longitude	48.463 W	48.531 W	48.596 W




Data Frame ID: 20120429\_01\_048





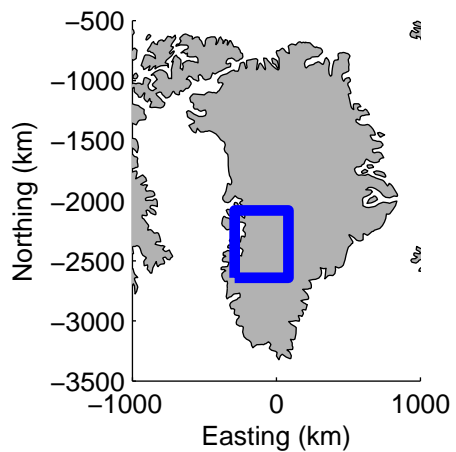
0.00 km	11.67 km	23.31 km	distance	34.95 km	46.59 km	58.23 km
70.296 N	70.194 N	70.092 N	latitude	69.991 N	69.889 N	69.787 N
48.584 W	48.654 W	48.724 W	longitude	48.793 W	48.861 W	48.929 W

Data Frame ID: 20120429\_01\_048




0.00 km	11.67 km	23.31 km	distance	34.95 km	46.59 km	58.23 km
70.296 N	70.194 N	70.092 N	latitude	69.991 N	69.889 N	69.787 N
48.584 W	48.654 W	48.724 W	longitude	48.793 W	48.861 W	48.929 W






Data Frame ID: 20120429\_01\_049


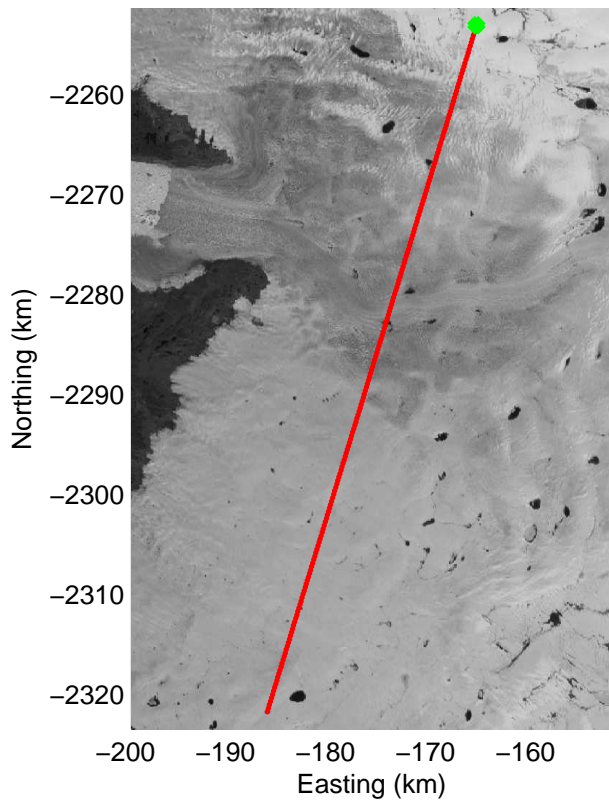
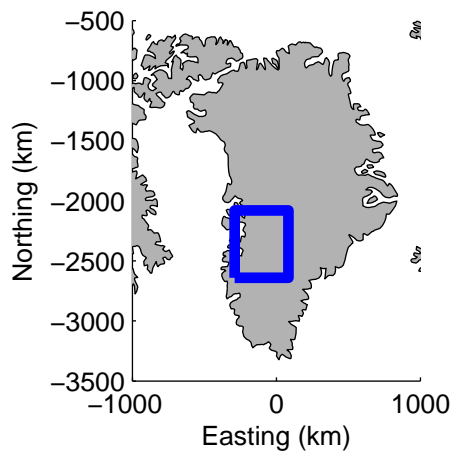


0.00 km	10.53 km	21.03 km	distance	31.56 km	42.06 km	52.56 km
69.804 N	69.712 N	69.621 N	latitude	69.529 N	69.437 N	69.345 N
48.917 W	48.978 W	49.038 W	longitude	49.098 W	49.157 W	49.216 W


Data Frame ID: 20120429\_01\_049




0.00 km	10.53 km	21.03 km	distance	31.56 km	42.06 km	52.56 km
69.804 N	69.712 N	69.621 N	latitude	69.529 N	69.437 N	69.345 N
48.917 W	48.978 W	49.038 W	longitude	49.098 W	49.157 W	49.216 W



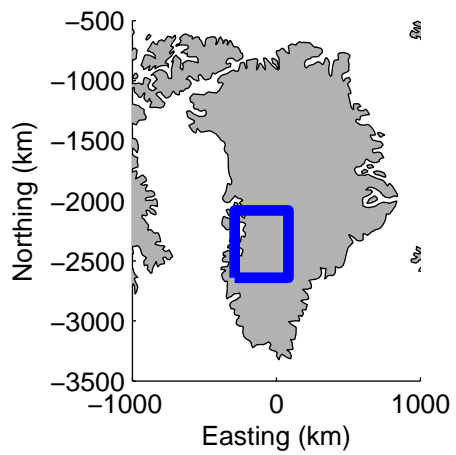


Data Frame ID: 20120429\_01\_050




Data Frame ID: 20120429\_01\_050





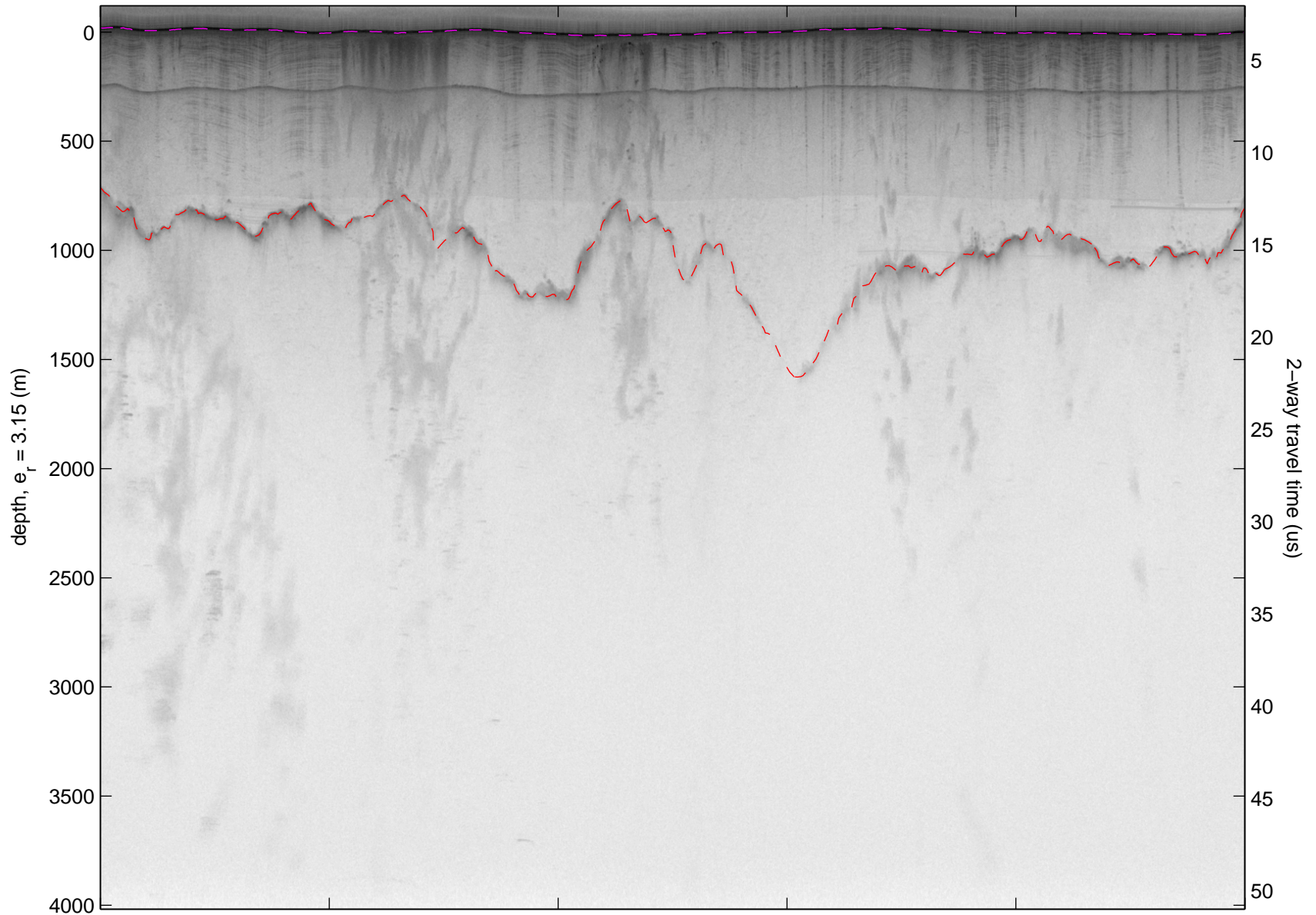
Data Frame ID: 20120429\_01\_051





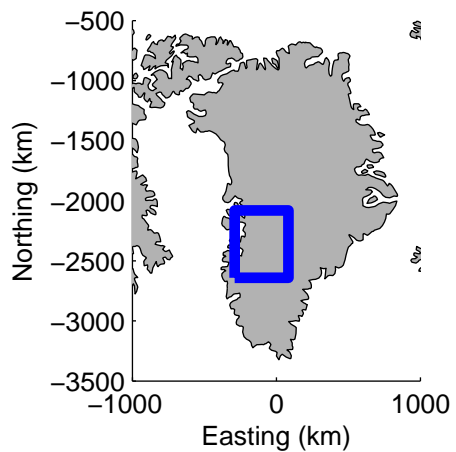
0.00 km	9.09 km	18.15 km	distance	27.21 km	36.27 km	45.33 km
68.753 N	68.673 N	68.594 N	latitude	68.515 N	68.435 N	68.356 N
49.584 W	49.632 W	49.680 W	longitude	49.727 W	49.774 W	49.821 W



Data Frame ID: 20120429\_01\_051



0.00 km	9.09 km	18.15 km	distance	27.21 km	36.27 km	45.33 km
68.753 N	68.673 N	68.594 N	latitude	68.515 N	68.435 N	68.356 N
49.584 W	49.632 W	49.680 W	longitude	49.727 W	49.774 W	49.821 W



Data Frame ID: 20120429\_01\_052



0.00 km  
68.373 N  
49.811 W

8.97 km  
68.294 N  
49.857 W

17.91 km  
68.216 N  
49.903 W


distance  
latitude  
longitude



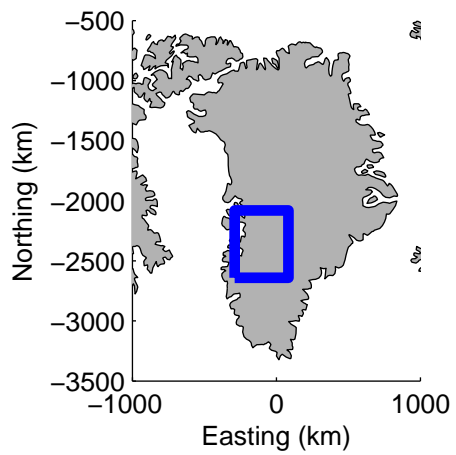
26.85 km  
68.138 N  
49.948 W

35.79 km  
68.059 N  
49.993 W


44.72 km  
67.981 N  
50.024 W

Data Frame ID: 20120429\_01\_052







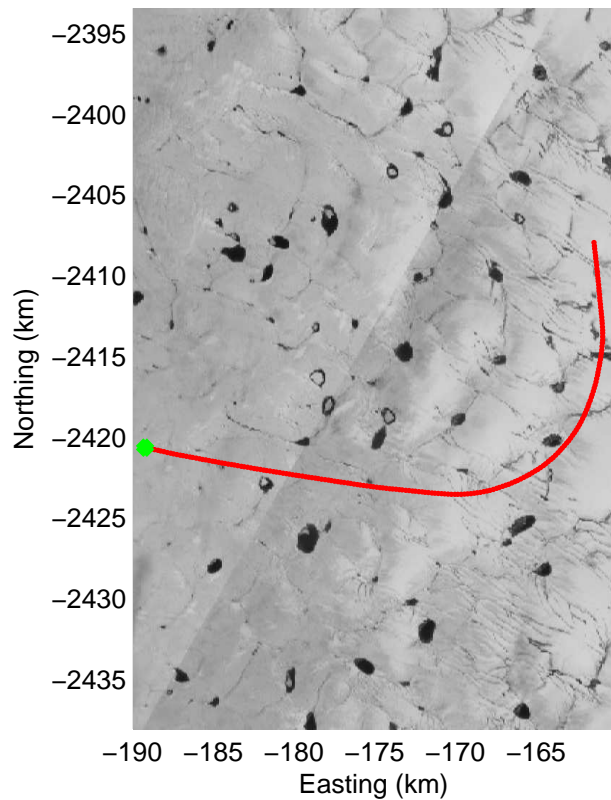
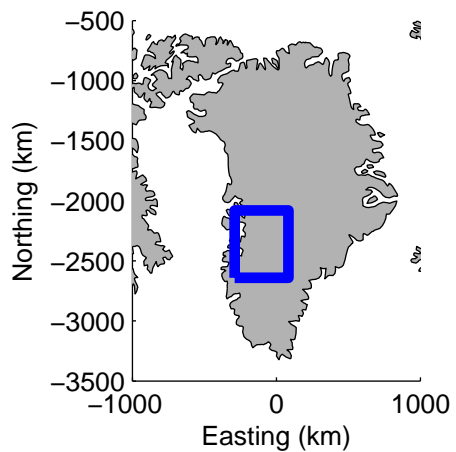
Data Frame ID: 20120429\_01\_053



Data Frame ID: 20120429\_01\_053




0.00 km	6.42 km	12.84 km	distance	19.22 km	25.64 km	32.03 km
67.998 N	67.946 N	67.909 N	latitude	67.876 N	67.860 N	67.852 N
50.027 W	49.973 W	49.856 W	longitude	49.731 W	49.585 W	49.435 W








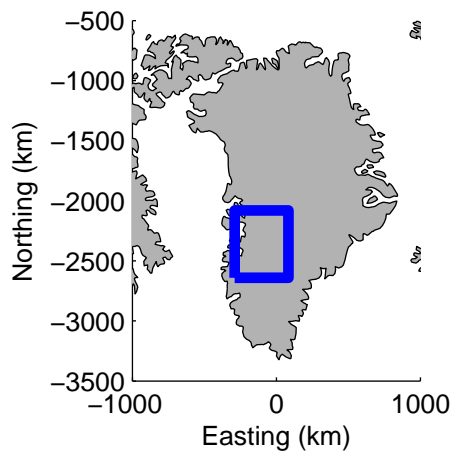
Data Frame ID: 20120429\_01\_054




Data Frame ID: 20120429\_01\_054



0.00 km	8.01 km	15.99 km	distance	24.00 km	31.98 km	39.96 km
67.854 N	67.847 N	67.842 N	latitude	67.855 N	67.914 N	67.985 N
49.481 W	49.292 W	49.103 W	longitude	48.920 W	48.827 W	48.846 W

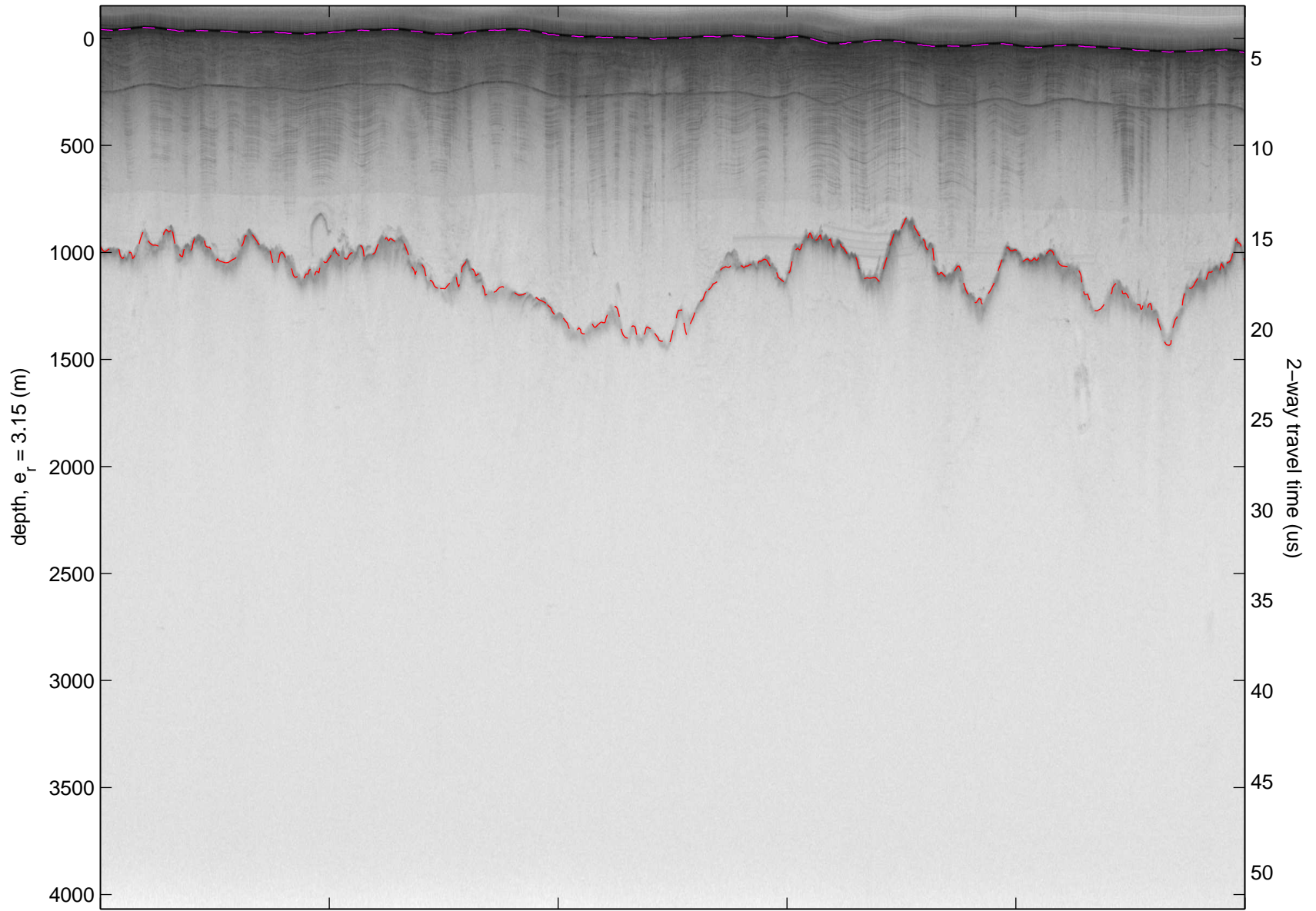


Data Frame ID: 20120429\_01\_055



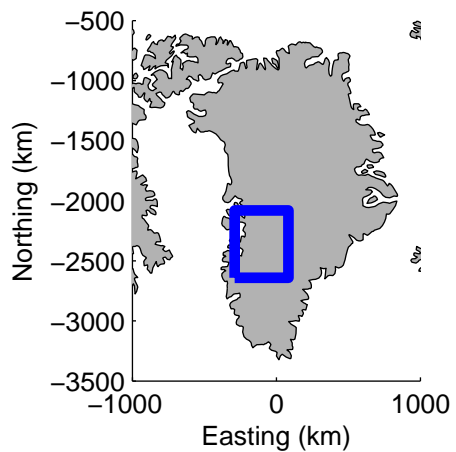


0.00 km	12.69 km	25.35 km	distance	38.04 km	50.70 km	63.36 km
67.968 N	68.079 N	68.190 N	latitude	68.302 N	68.412 N	68.523 N
48.838 W	48.900 W	48.964 W	longitude	49.028 W	49.094 W	49.159 W


Data Frame ID: 20120429\_01\_055




0.00 km	12.69 km	25.35 km	distance	38.04 km	50.70 km	63.36 km
67.968 N	68.079 N	68.190 N	latitude	68.302 N	68.412 N	68.523 N
48.838 W	48.900 W	48.964 W	longitude	49.028 W	49.094 W	49.159 W





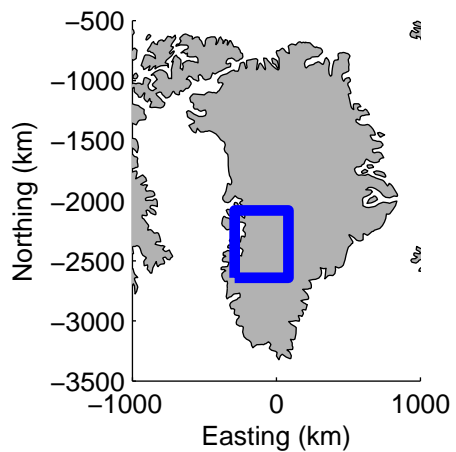
Data Frame ID: 20120429\_01\_056




Data Frame ID: 20120429\_01\_056










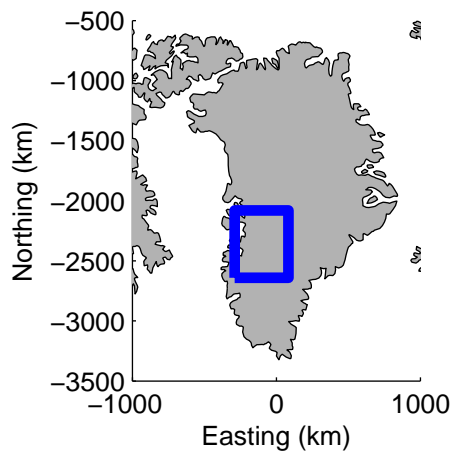
Data Frame ID: 20120429\_01\_057



Data Frame ID: 20120429\_01\_057



0.00 km	10.40 km	20.81 km	distance	31.18 km	41.56 km	51.94 km
69.080 N	69.171 N	69.262 N	latitude	69.352 N	69.443 N	69.534 N
49.499 W	49.555 W	49.613 W	longitude	49.670 W	49.728 W	49.787 W




Data Frame ID: 20120429\_01\_058



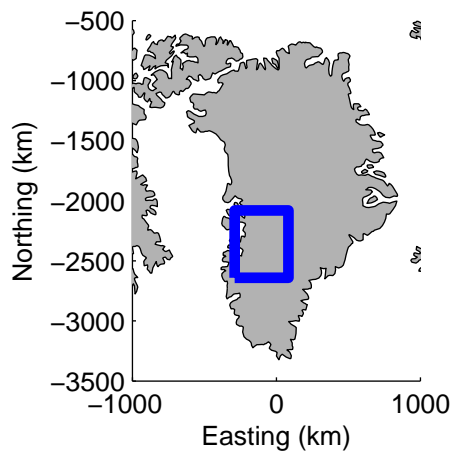


0.00 km	9.36 km	18.69 km	distance	28.05 km	37.37 km	46.70 km
69.517 N	69.599 N	69.680 N	latitude	69.762 N	69.843 N	69.925 N
49.776 W	49.829 W	49.883 W	longitude	49.936 W	49.990 W	50.045 W


Data Frame ID: 20120429\_01\_058



0.00 km	9.36 km	18.69 km	distance	28.05 km	37.37 km	46.70 km
69.517 N	69.599 N	69.680 N	latitude	69.762 N	69.843 N	69.925 N
49.776 W	49.829 W	49.883 W	longitude	49.936 W	49.990 W	50.045 W






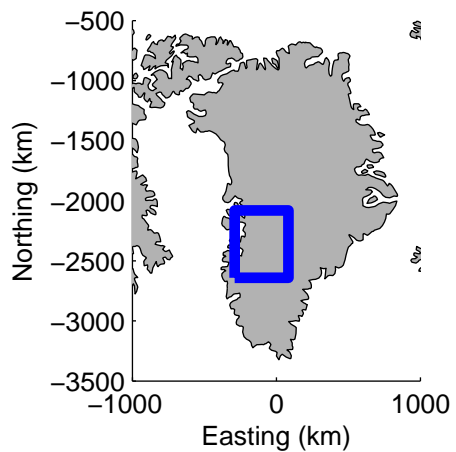
Data Frame ID: 20120429\_01\_059






Data Frame ID: 20120429\_01\_059





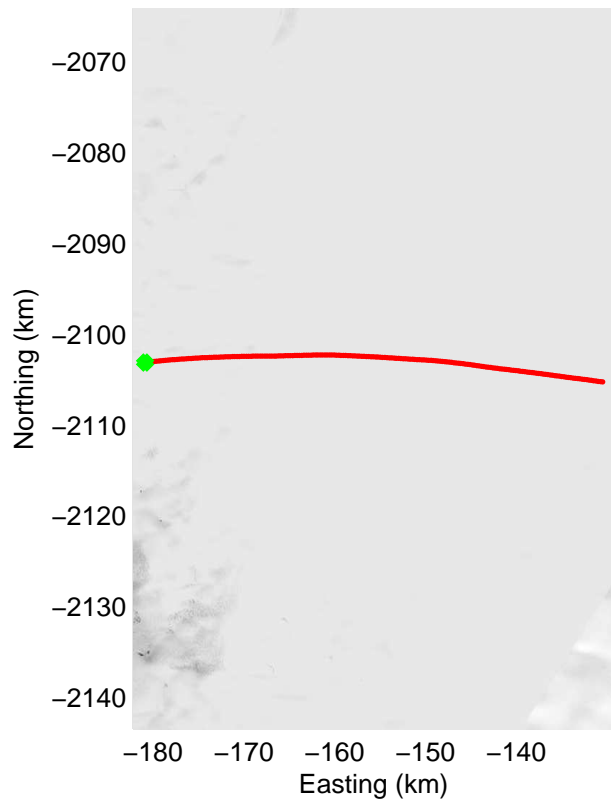
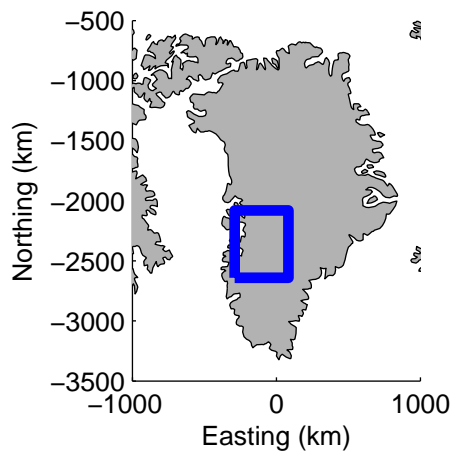


Data Frame ID: 20120429\_01\_060




Data Frame ID: 20120429\_01\_060






Data Frame ID: 20120429\_01\_061


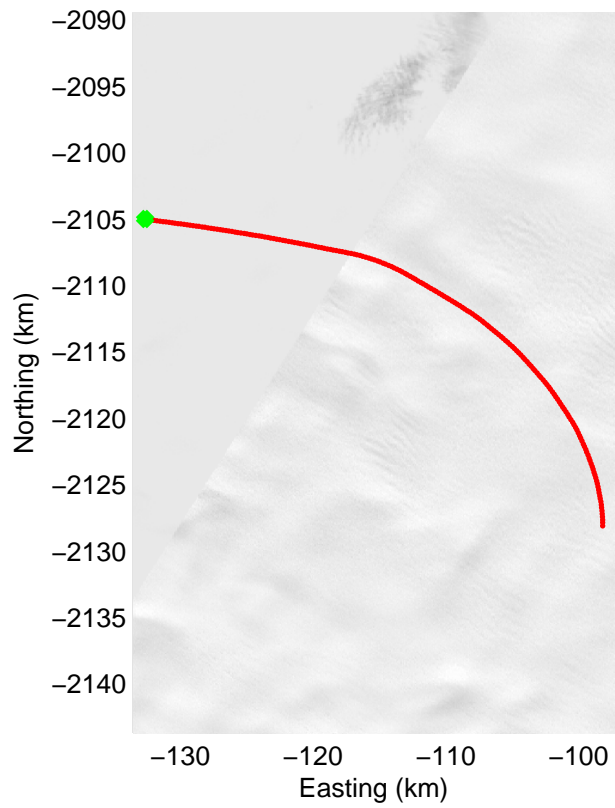
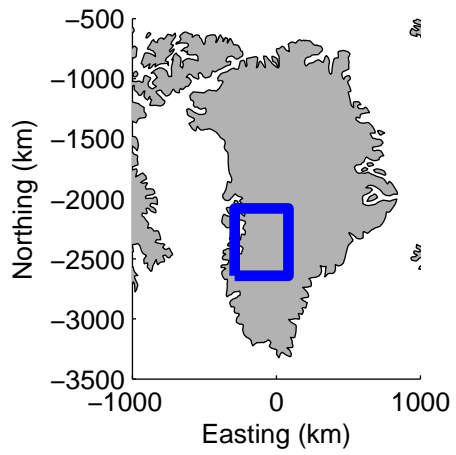


0.00 km	10.17 km	20.31 km	distance	30.45 km	40.59 km	50.73 km
70.690 N	70.704 N	70.713 N	latitude	70.715 N	70.711 N	70.705 N
49.938 W	49.666 W	49.393 W	longitude	49.118 W	48.843 W	48.569 W

Data Frame ID: 20120429\_01\_061




0.00 km	10.17 km	20.31 km	distance	30.45 km	40.59 km	50.73 km
70.690 N	70.704 N	70.713 N	latitude	70.715 N	70.711 N	70.705 N
49.938 W	49.666 W	49.393 W	longitude	49.118 W	48.843 W	48.569 W



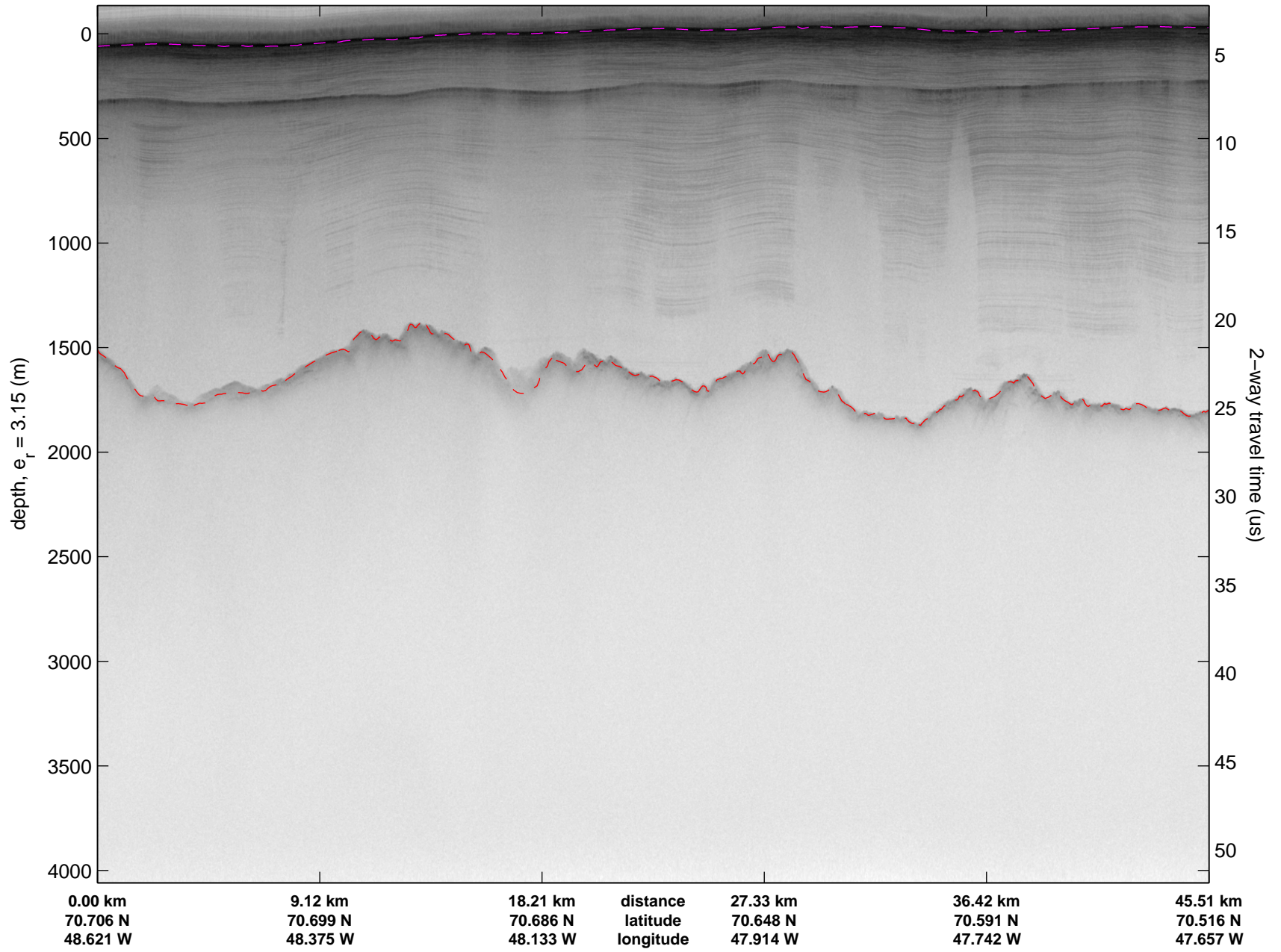



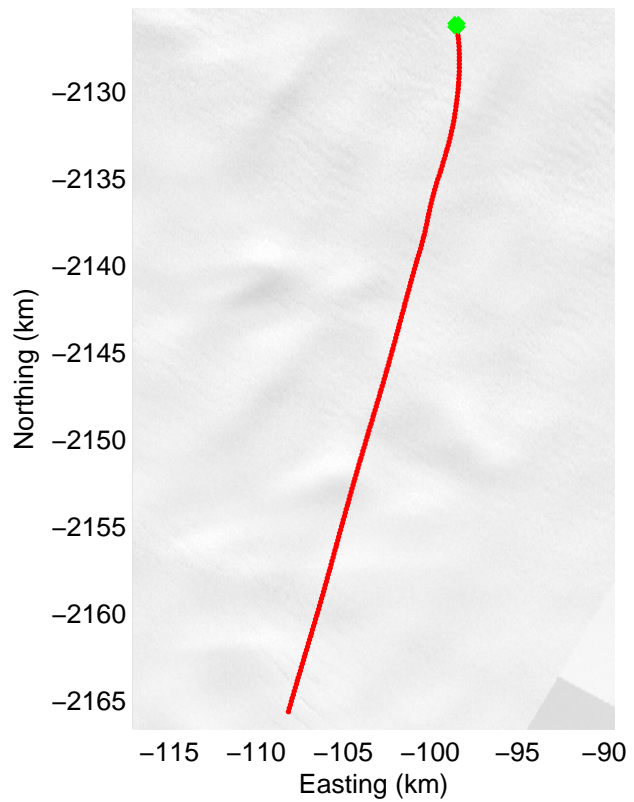
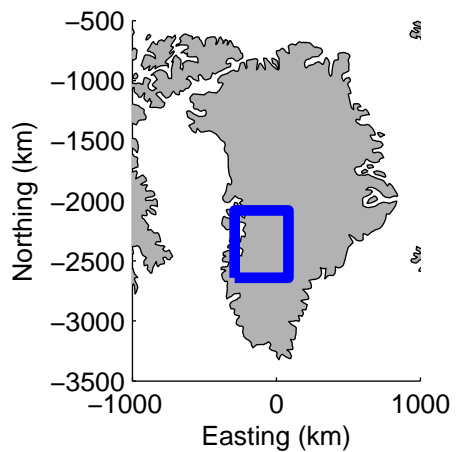
Data Frame ID: 20120429\_01\_062




0.00 km	9.12 km	18.21 km	distance	27.33 km	36.42 km	45.51 km
70.706 N	70.699 N	70.686 N	latitude	70.648 N	70.591 N	70.516 N
48.621 W	48.375 W	48.133 W	longitude	47.914 W	47.742 W	47.657 W

Data Frame ID: 20120429\_01\_062



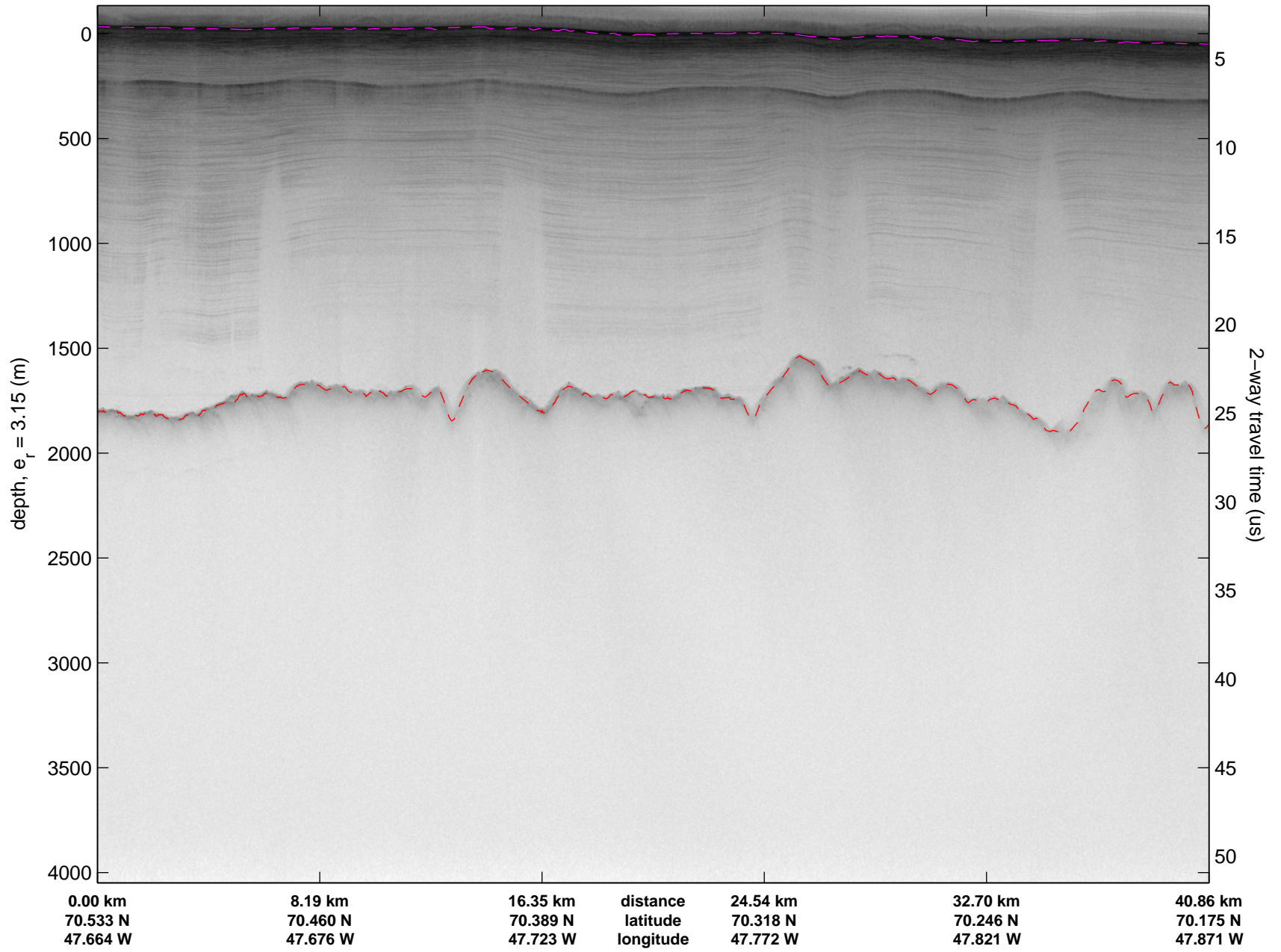




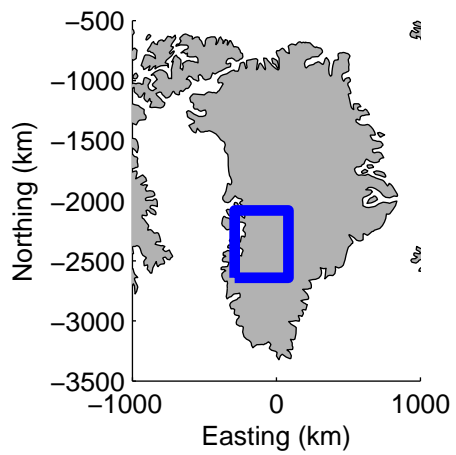
Data Frame ID: 20120429\_01\_063




0.00 km	8.19 km	16.35 km	distance	24.54 km	32.70 km	40.86 km
70.533 N	70.460 N	70.389 N	latitude	70.318 N	70.246 N	70.175 N
47.664 W	47.676 W	47.723 W	longitude	47.772 W	47.821 W	47.871 W

Data Frame ID: 20120429\_01\_063






Data Frame ID: 20120429\_01\_064





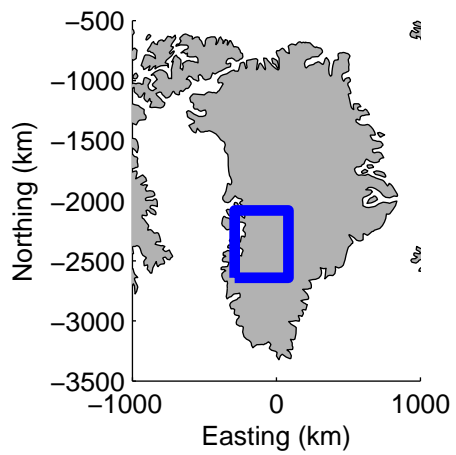
0.00 km	12.39 km	24.75 km	distance	37.14 km	49.50 km	61.86 km
70.192 N	70.084 N	69.976 N	latitude	69.868 N	69.760 N	69.652 N
47.859 W	47.932 W	48.005 W	longitude	48.077 W	48.149 W	48.220 W

Data Frame ID: 20120429\_01\_064




0.00 km	12.39 km	24.75 km	distance	37.14 km	49.50 km	61.86 km
70.192 N	70.084 N	69.976 N	latitude	69.868 N	69.760 N	69.652 N
47.859 W	47.932 W	48.005 W	longitude	48.077 W	48.149 W	48.220 W






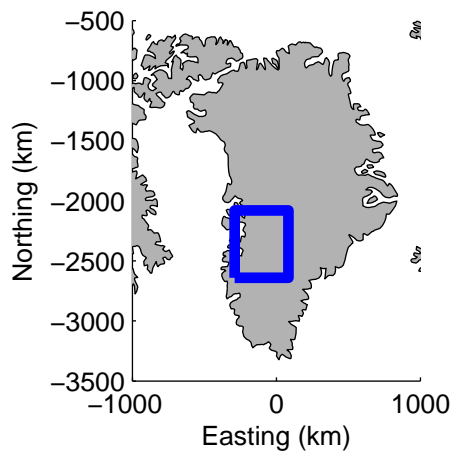


Data Frame ID: 20120429\_01\_065




Data Frame ID: 20120429\_01\_065

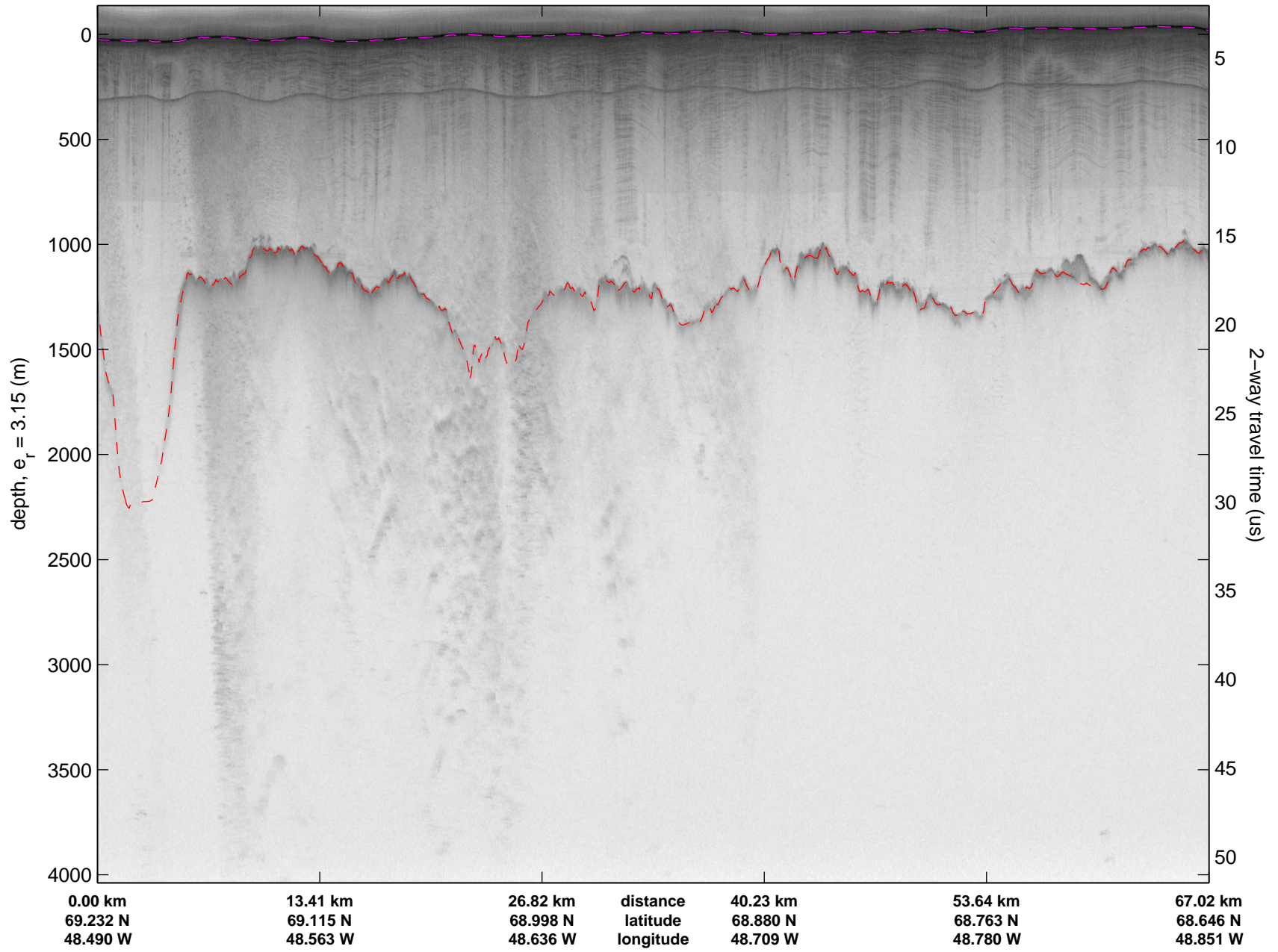




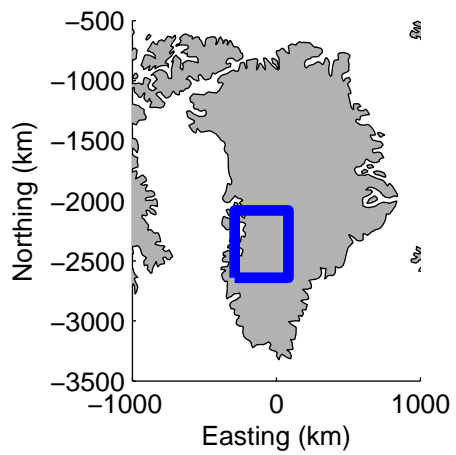


Data Frame ID: 20120429\_01\_066




Data Frame ID: 20120429\_01\_066





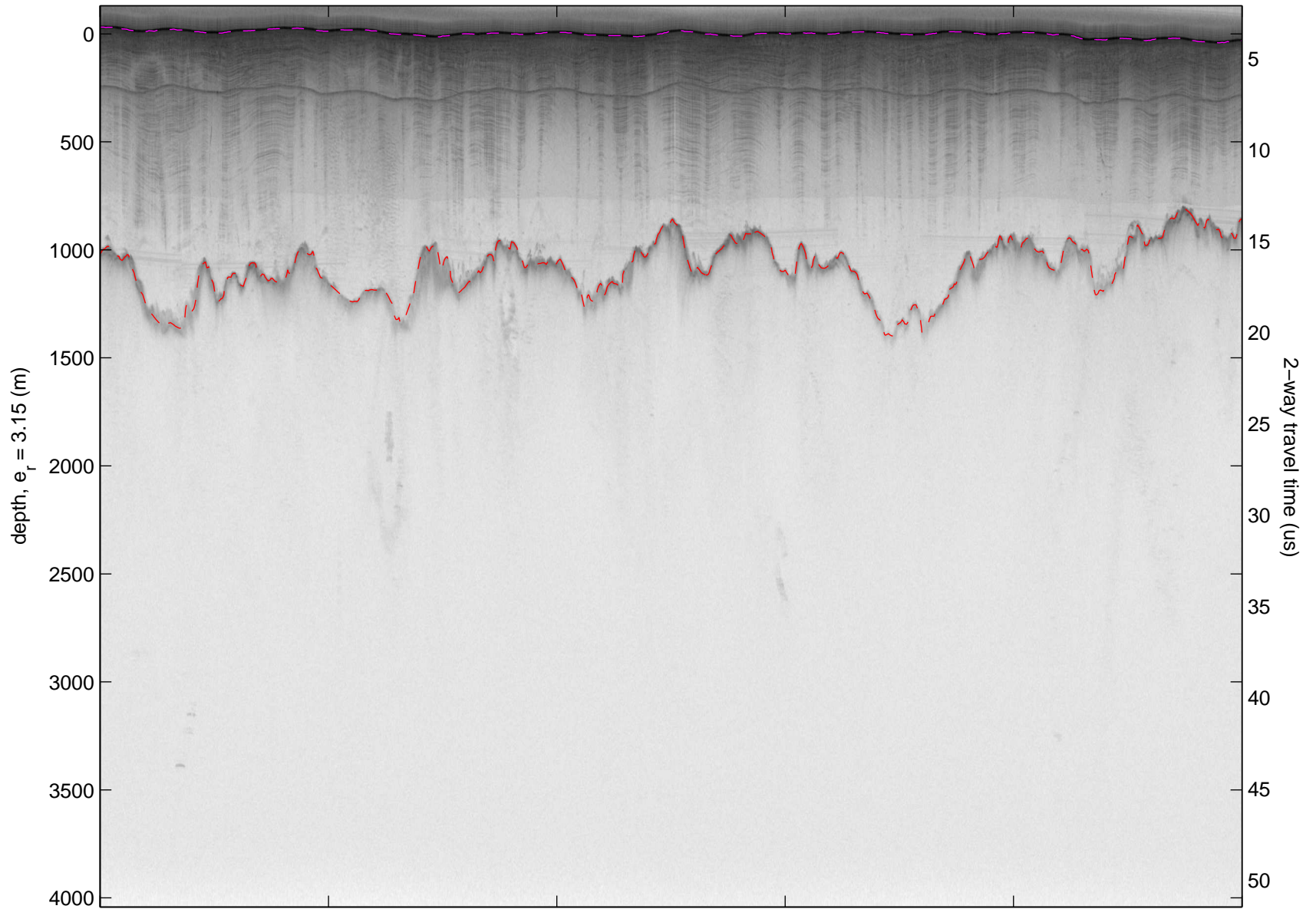
Data Frame ID: 20120429\_01\_067




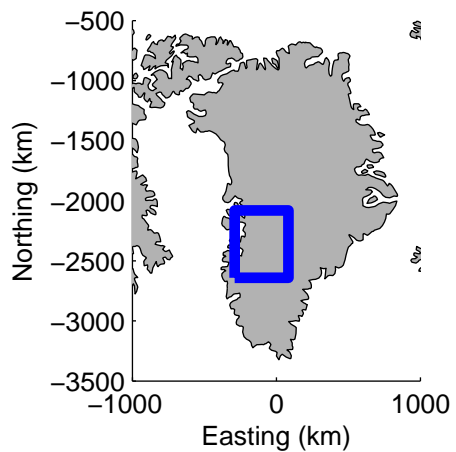
0.00 km	13.95 km	27.87 km	distance	41.79 km	55.68 km	69.60 km
68.663 N	68.541 N	68.419 N	latitude	68.297 N	68.175 N	68.053 N
48.841 W	48.914 W	48.987 W	longitude	49.058 W	49.129 W	49.199 W



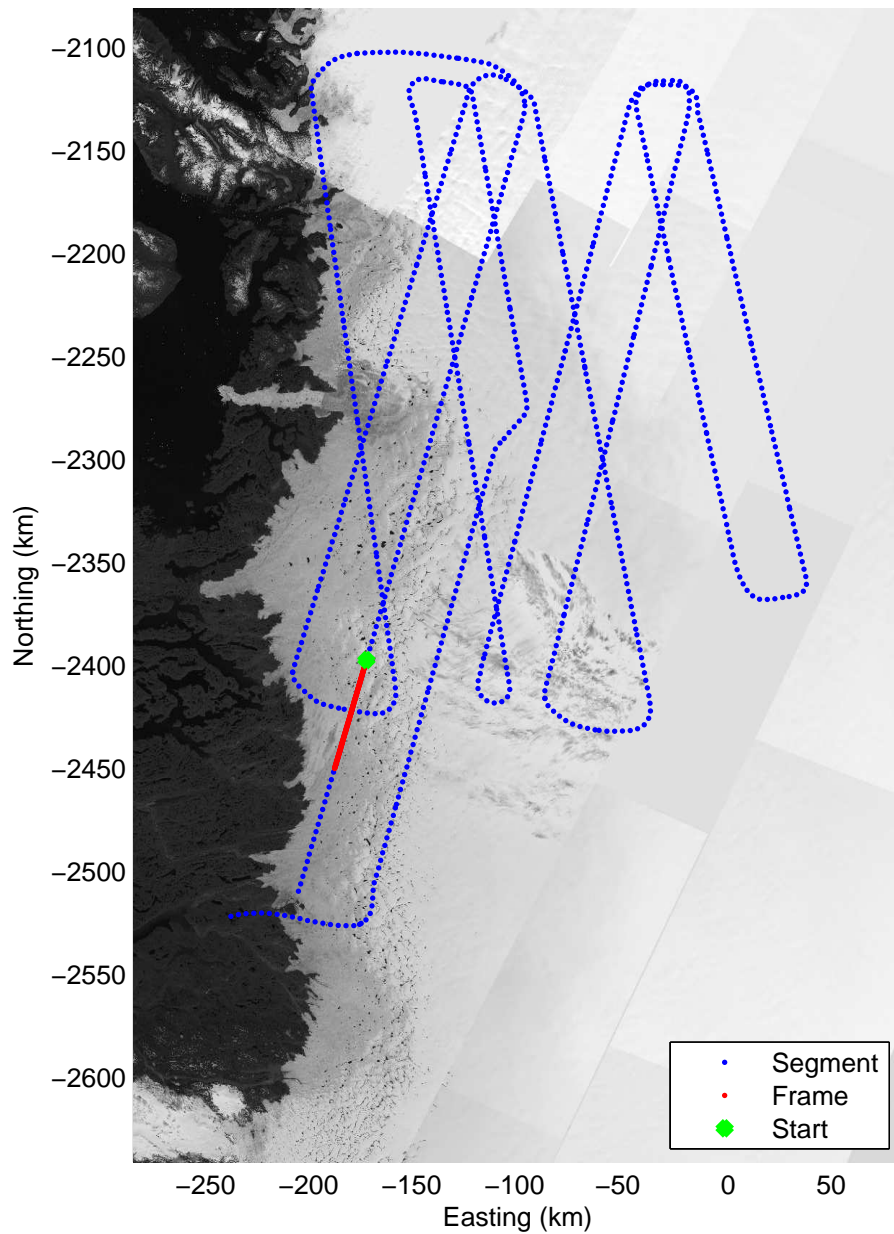
Data Frame ID: 20120429\_01\_067




0.00 km	13.95 km	27.87 km	distance	41.79 km	55.68 km	69.60 km
68.663 N	68.541 N	68.419 N	latitude	68.297 N	68.175 N	68.053 N
48.841 W	48.914 W	48.987 W	longitude	49.058 W	49.129 W	49.199 W



Polar Stereograph 70N/-45E




Data Frame ID: 20120429\_01\_068



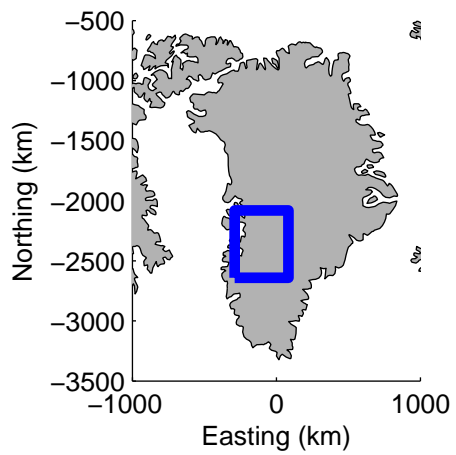


0.00 km	10.92 km	21.84 km	distance	32.73 km	43.65 km	54.54 km
68.070 N	67.975 N	67.879 N	latitude	67.783 N	67.688 N	67.592 N
49.189 W	49.244 W	49.299 W	longitude	49.353 W	49.406 W	49.460 W


Data Frame ID: 20120429\_01\_068



0.00 km	10.92 km	21.84 km	distance	32.73 km	43.65 km	54.54 km
68.070 N	67.975 N	67.879 N	latitude	67.783 N	67.688 N	67.592 N
49.189 W	49.244 W	49.299 W	longitude	49.353 W	49.406 W	49.460 W




Data Frame ID: 20120429\_01\_069



0.00 km	13.32 km	26.61 km	distance	39.90 km	53.22 km	66.50 km
67.609 N	67.492 N	67.376 N	latitude	67.259 N	67.142 N	67.026 N
49.450 W	49.515 W	49.578 W	longitude	49.642 W	49.705 W	49.767 W

Data Frame ID: 20120429\_01\_069



0.00 km	13.32 km	26.61 km	distance	39.90 km	53.22 km	66.50 km
67.609 N	67.492 N	67.376 N	latitude	67.259 N	67.142 N	67.026 N
49.450 W	49.515 W	49.578 W	longitude	49.642 W	49.705 W	49.767 W