



Data Frame ID: 20120423\_01\_001

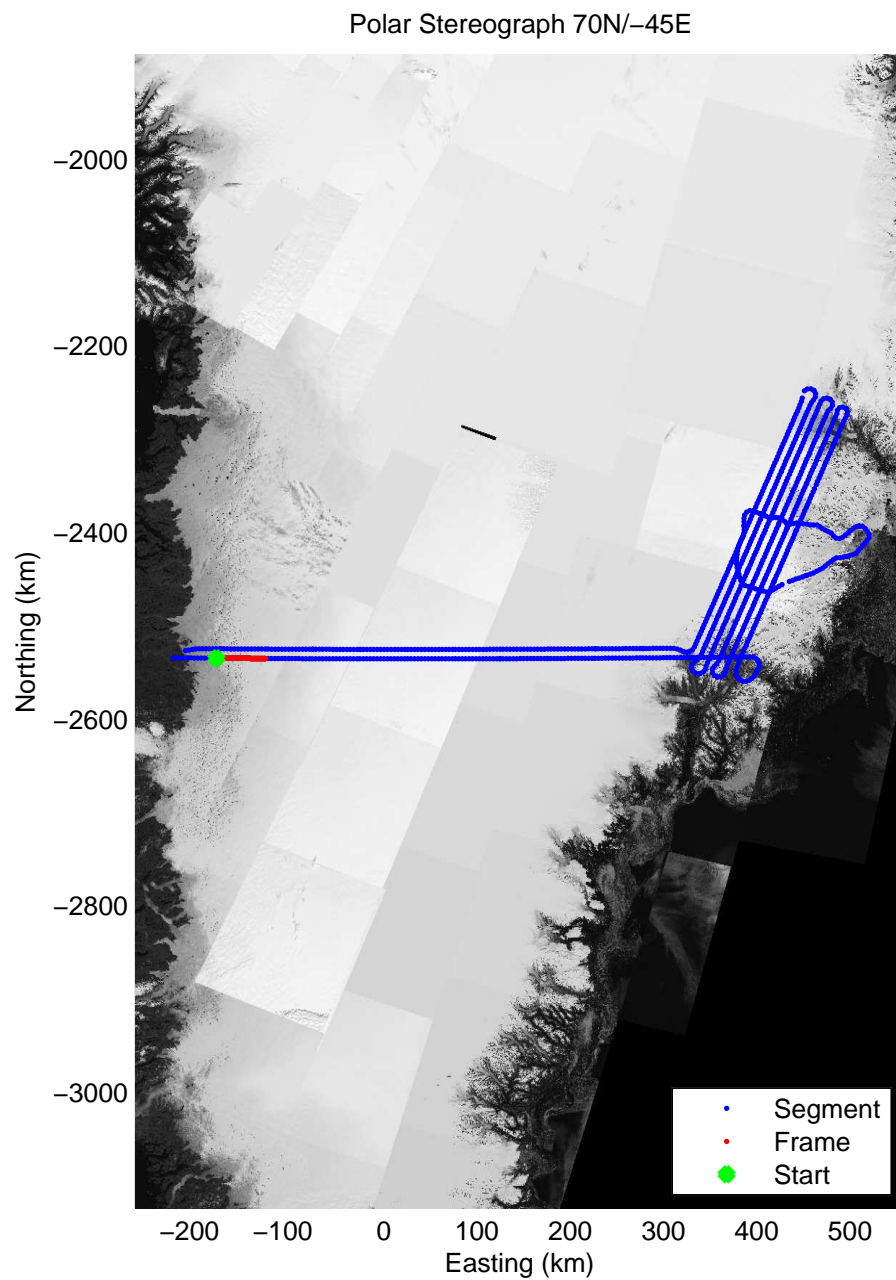

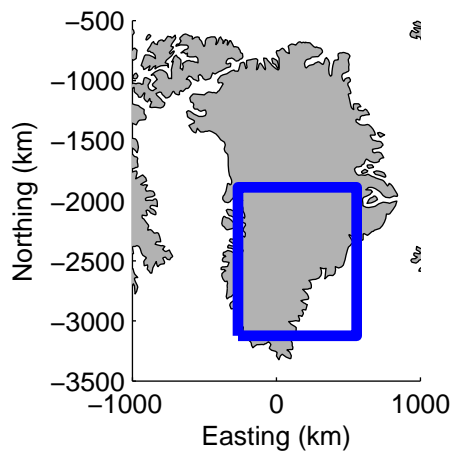


0.00 km	10.20 km	20.37 km	distance	30.57 km	40.73 km	50.90 km
66.814 N	66.819 N	66.830 N	latitude	66.836 N	66.842 N	66.848 N
50.156 W	49.925 W	49.696 W	longitude	49.464 W	49.233 W	49.002 W

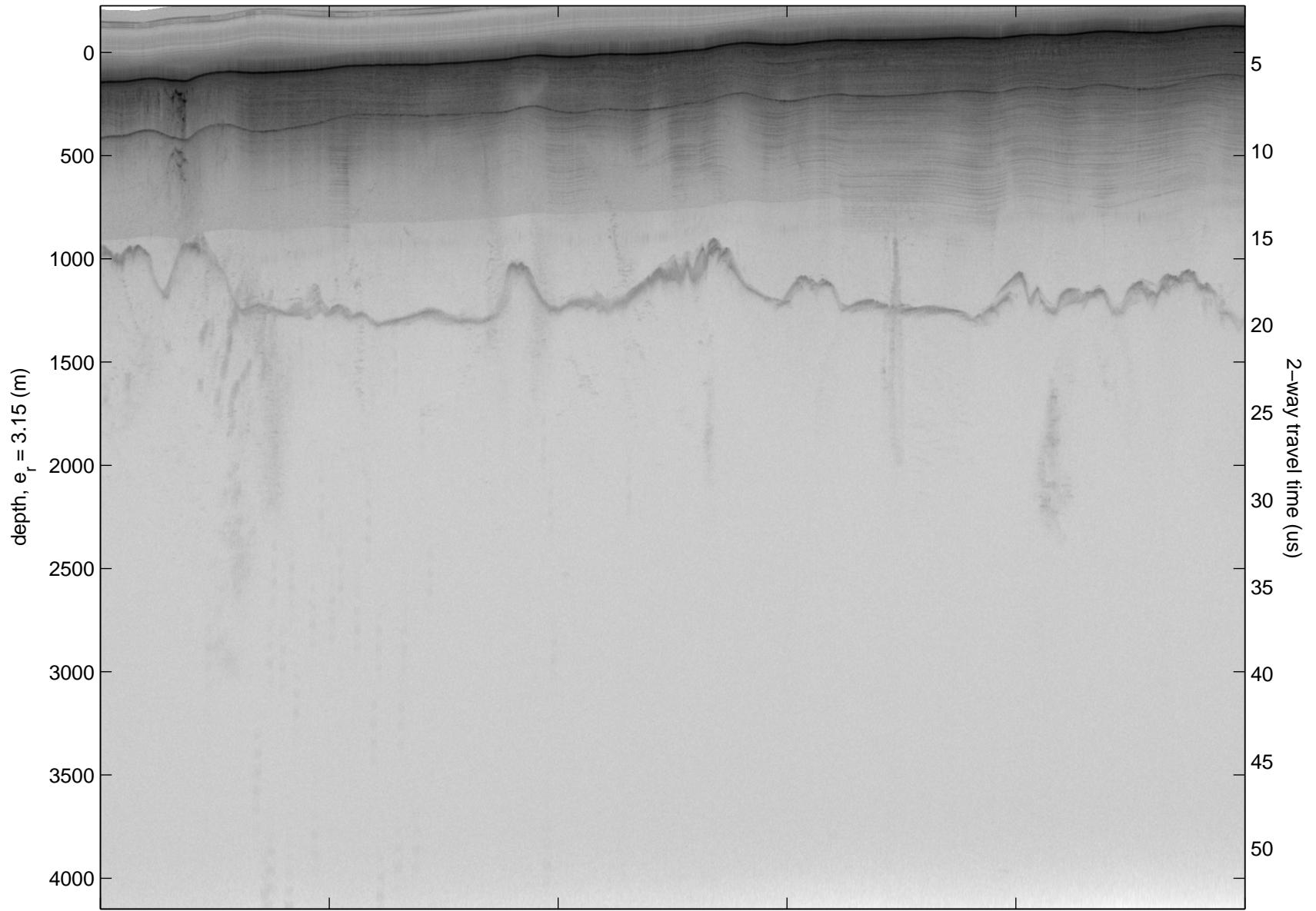
Data Frame ID: 20120423\_01\_001



0.00 km	10.20 km	20.37 km	distance	30.57 km	40.73 km	50.90 km
66.814 N	66.819 N	66.830 N	latitude	66.836 N	66.842 N	66.848 N
50.156 W	49.925 W	49.696 W	longitude	49.464 W	49.233 W	49.002 W




Data Frame ID: 20120423\_01\_002


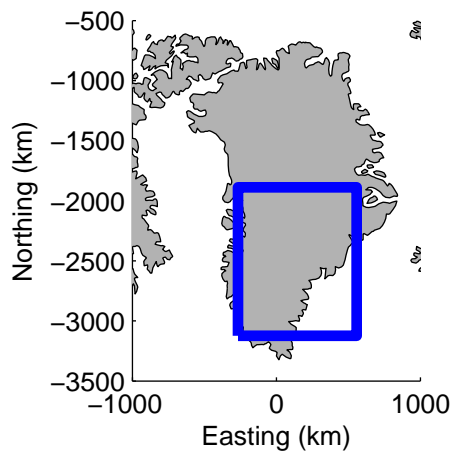


0.00 km	10.41 km	20.79 km	distance	31.17 km	41.55 km	51.93 km
66.847 N	66.853 N	66.858 N	latitude	66.863 N	66.868 N	66.872 N
49.046 W	48.809 W	48.573 W	longitude	48.337 W	48.101 W	47.864 W

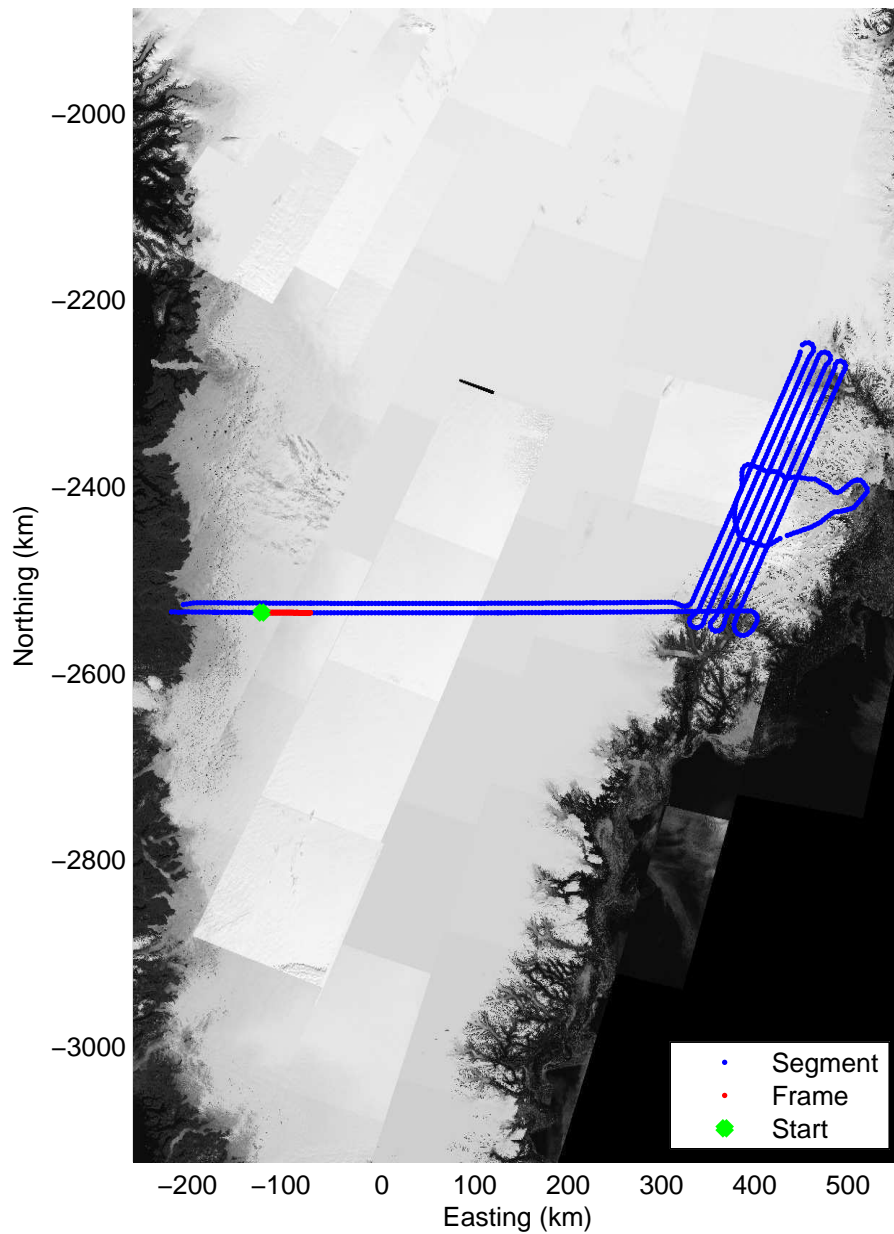
Data Frame ID: 20120423\_01\_002




0.00 km	10.41 km	20.79 km	distance	31.17 km	41.55 km	51.93 km
66.847 N	66.853 N	66.858 N	latitude	66.863 N	66.868 N	66.872 N
49.046 W	48.809 W	48.573 W	longitude	48.337 W	48.101 W	47.864 W



Polar Stereograph 70N/-45E




Data Frame ID: 20120423\_01\_003



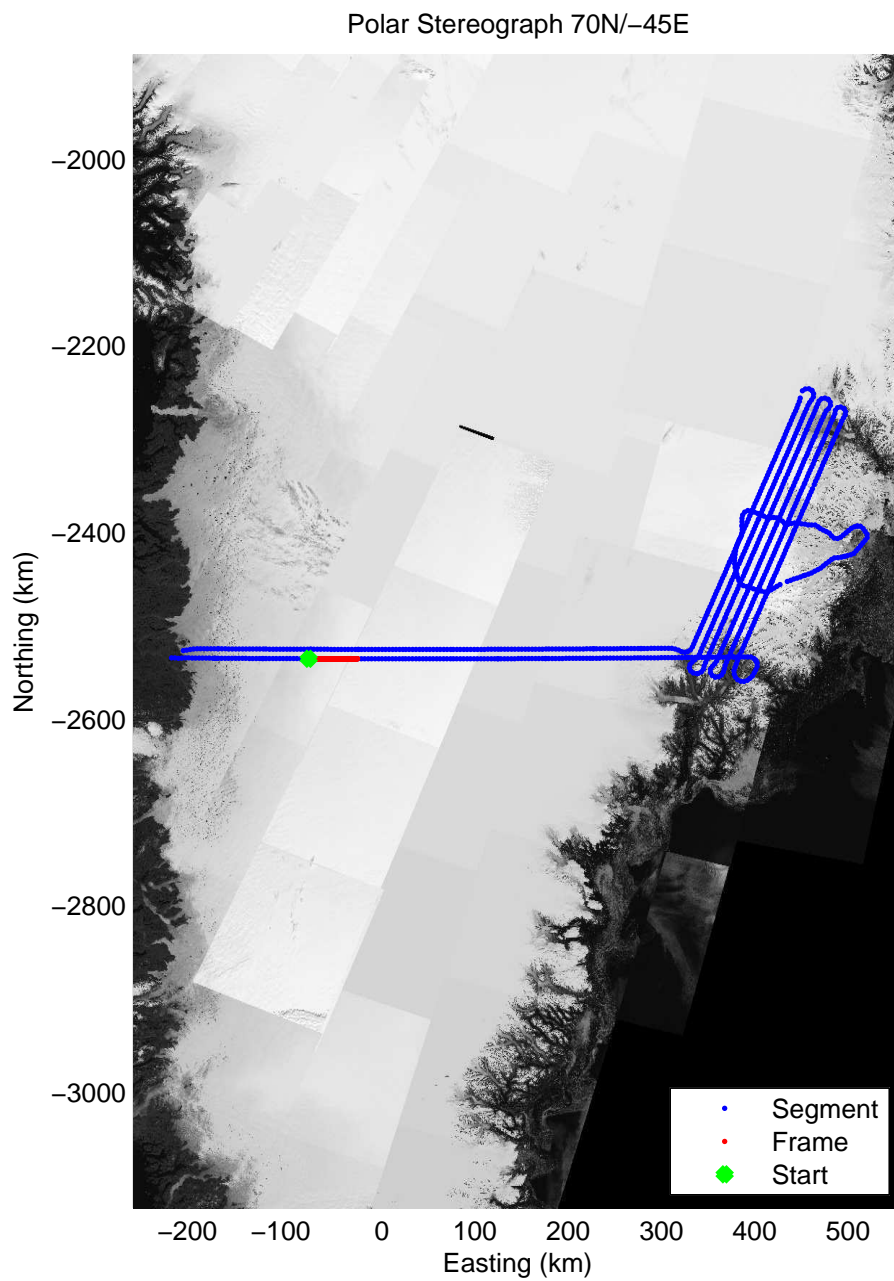
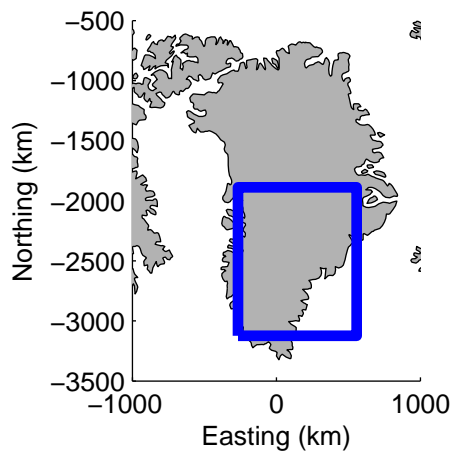
0.00 km	10.41 km	20.79 km	distance	31.17 km	41.55 km	51.93 km
66.871 N	66.875 N	66.879 N	latitude	66.882 N	66.885 N	66.888 N
47.908 W	47.671 W	47.435 W	longitude	47.198 W	46.962 W	46.725 W



Data Frame ID: 20120423\_01\_003



0.00 km	10.41 km	20.79 km	distance	31.17 km	41.55 km	51.93 km
66.871 N	66.875 N	66.879 N	latitude	66.882 N	66.885 N	66.888 N
47.908 W	47.671 W	47.435 W	longitude	47.198 W	46.962 W	46.725 W




Data Frame ID: 20120423\_01\_004

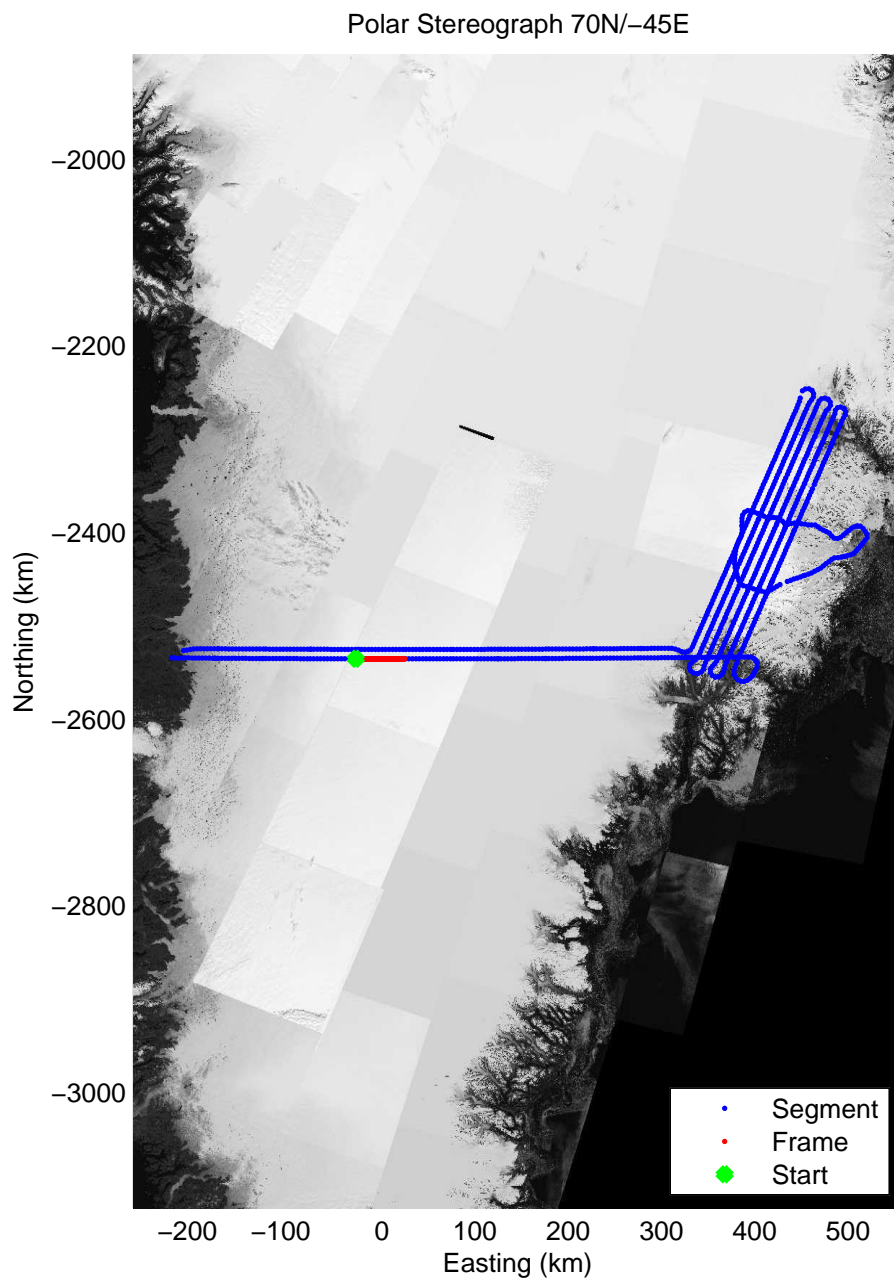
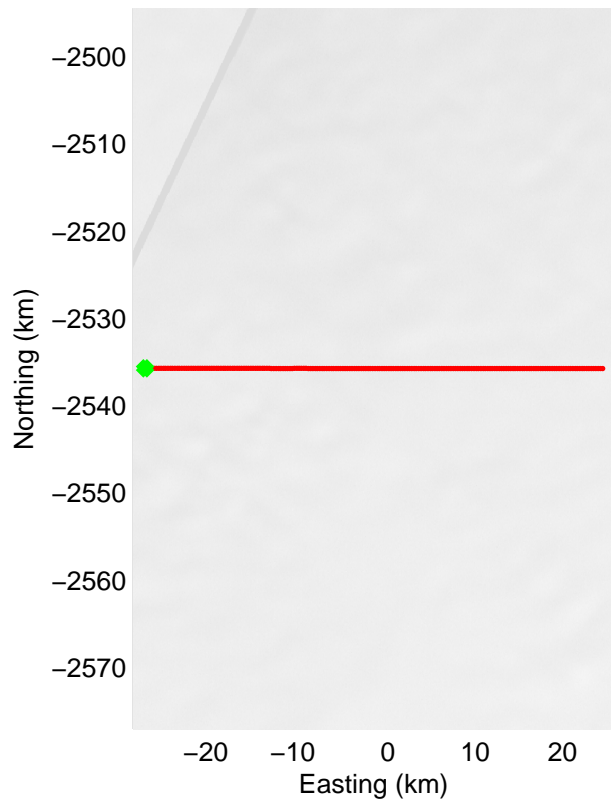
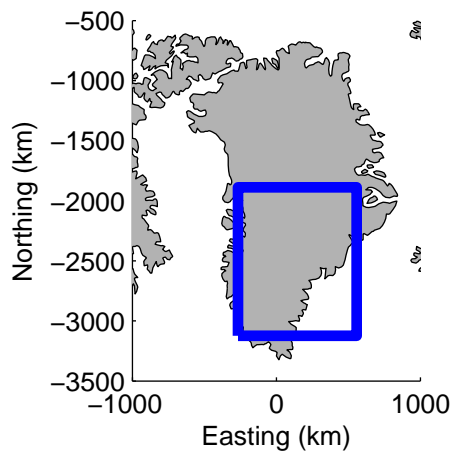


0.00 km	10.41 km	20.79 km	distance	31.17 km	41.55 km	51.93 km
66.888 N	66.890 N	66.892 N	latitude	66.894 N	66.895 N	66.896 N
46.769 W	46.532 W	46.295 W	longitude	46.058 W	45.821 W	45.584 W


Data Frame ID: 20120423\_01\_004




0.00 km	10.41 km	20.79 km	distance	31.17 km	41.55 km	51.93 km
66.888 N	66.890 N	66.892 N	latitude	66.894 N	66.895 N	66.896 N
46.769 W	46.532 W	46.295 W	longitude	46.058 W	45.821 W	45.584 W



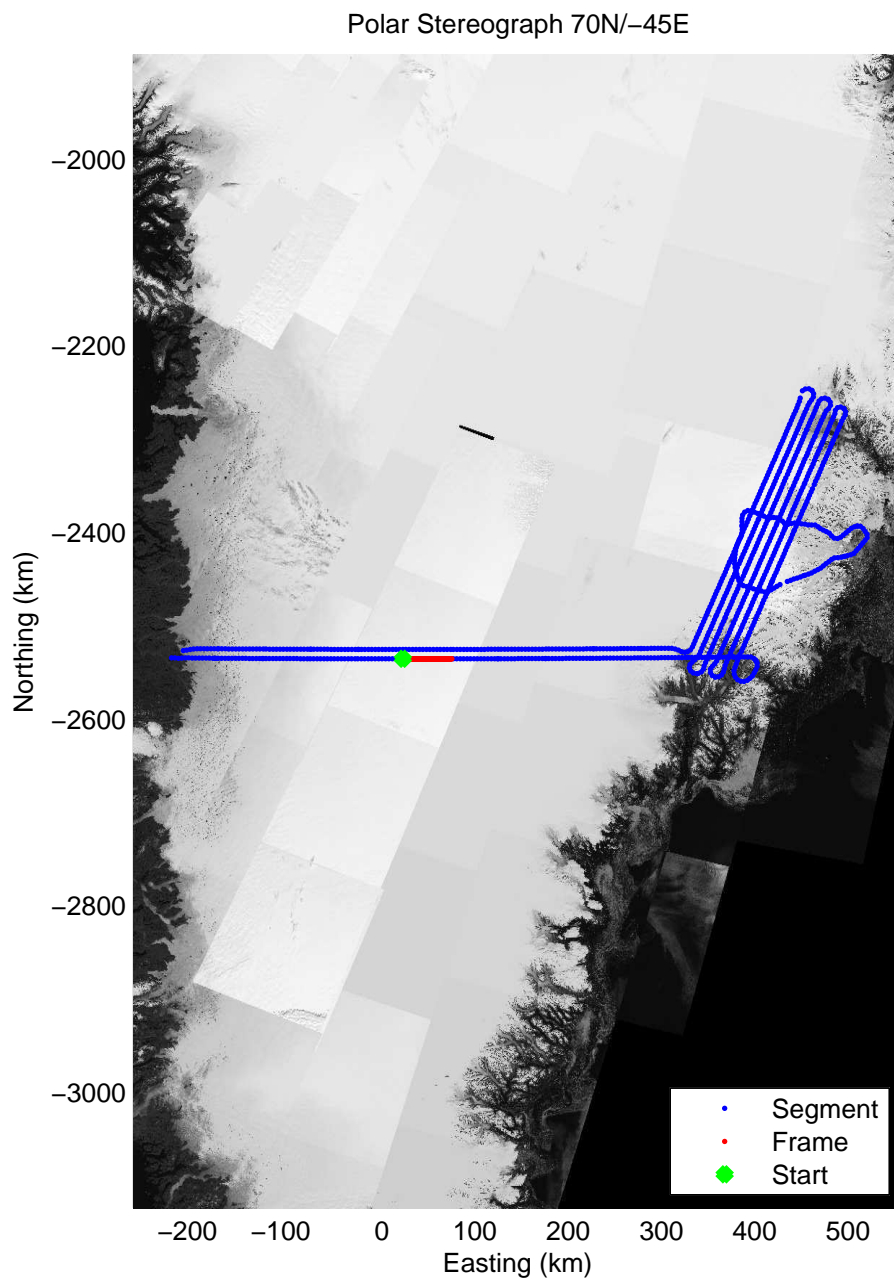
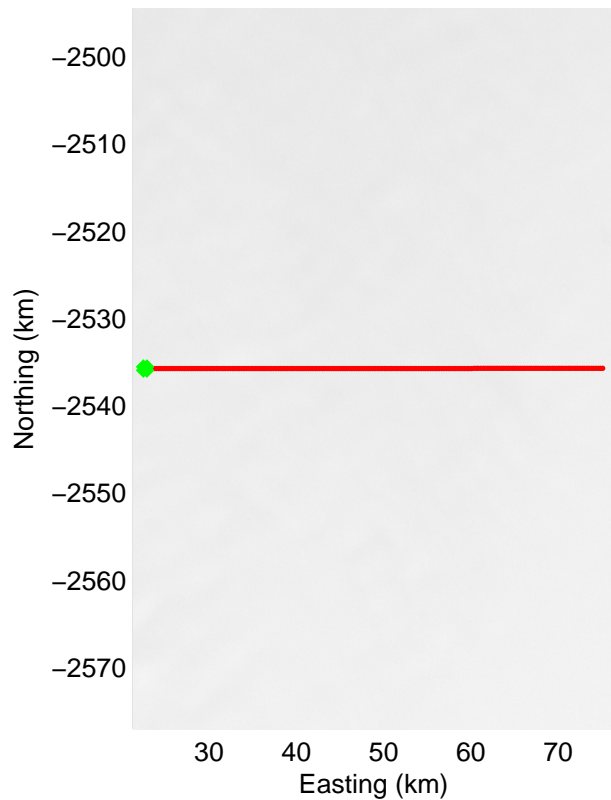
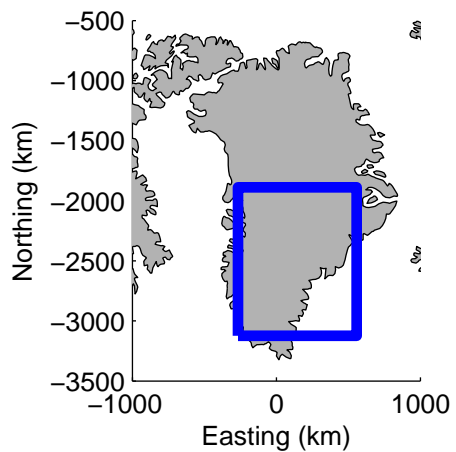
Data Frame ID: 20120423\_01\_005



Data Frame ID: 20120423\_01\_005




0.00 km	10.41 km	20.79 km	distance	31.17 km	41.55 km	51.93 km
66.896 N	66.897 N	66.897 N	latitude	66.897 N	66.897 N	66.896 N
45.628 W	45.391 W	45.154 W	longitude	44.917 W	44.680 W	44.444 W






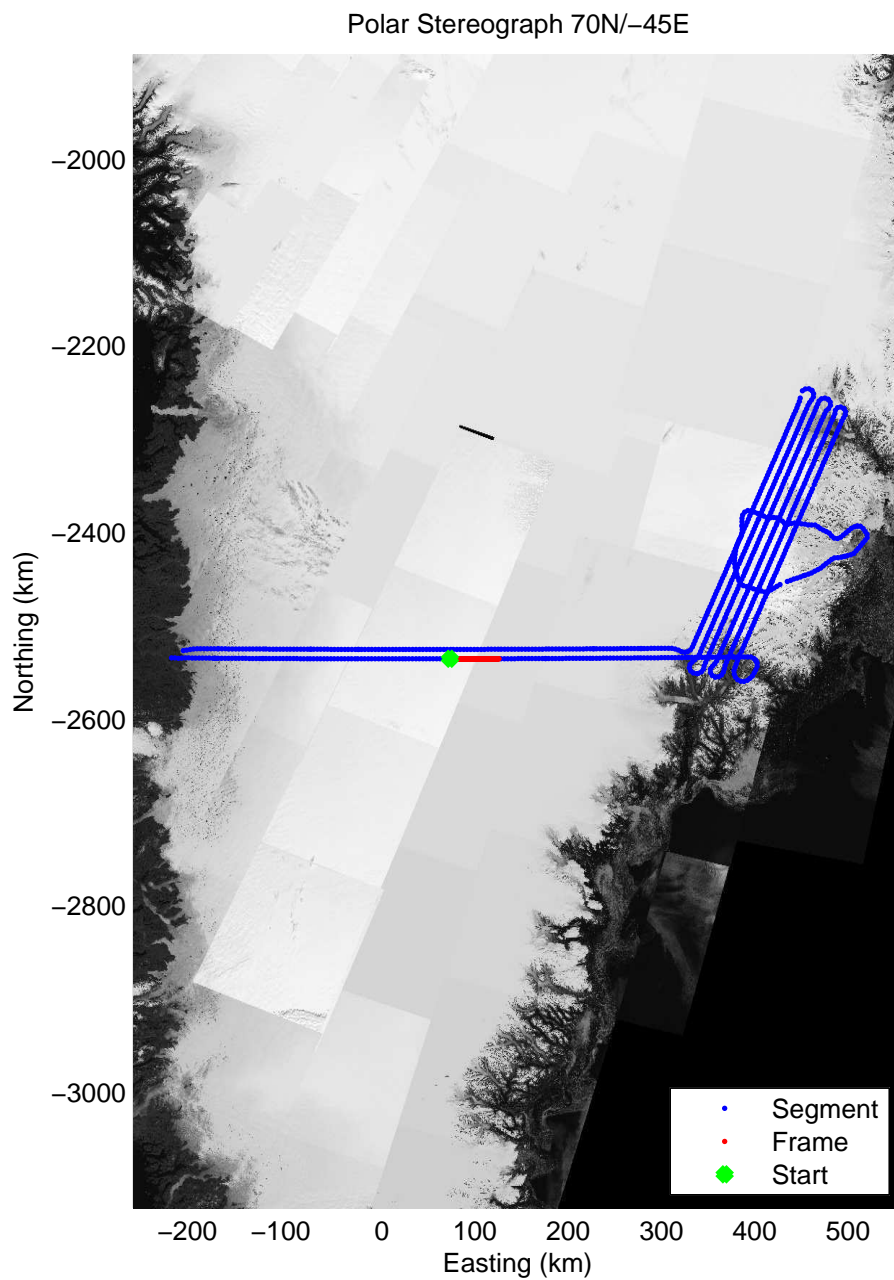
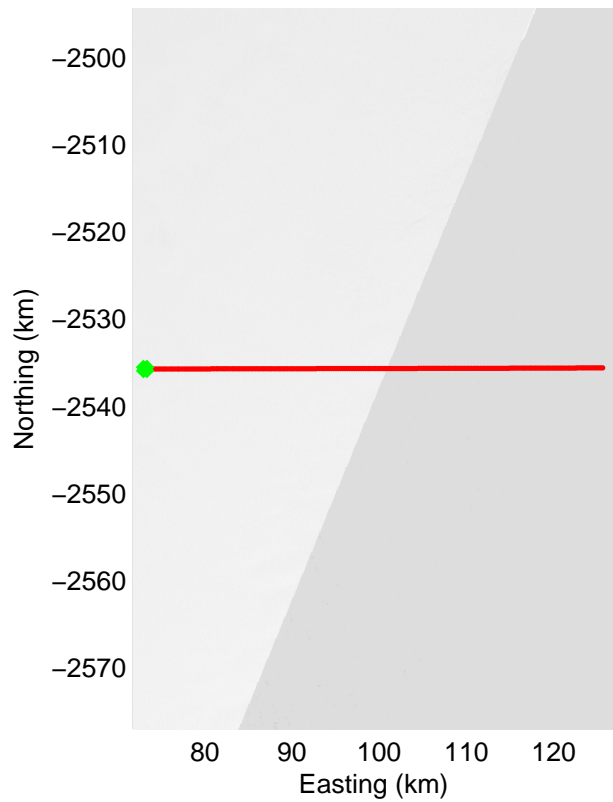
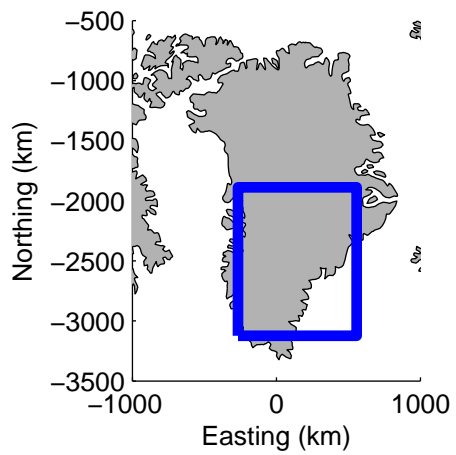
Data Frame ID: 20120423\_01\_006



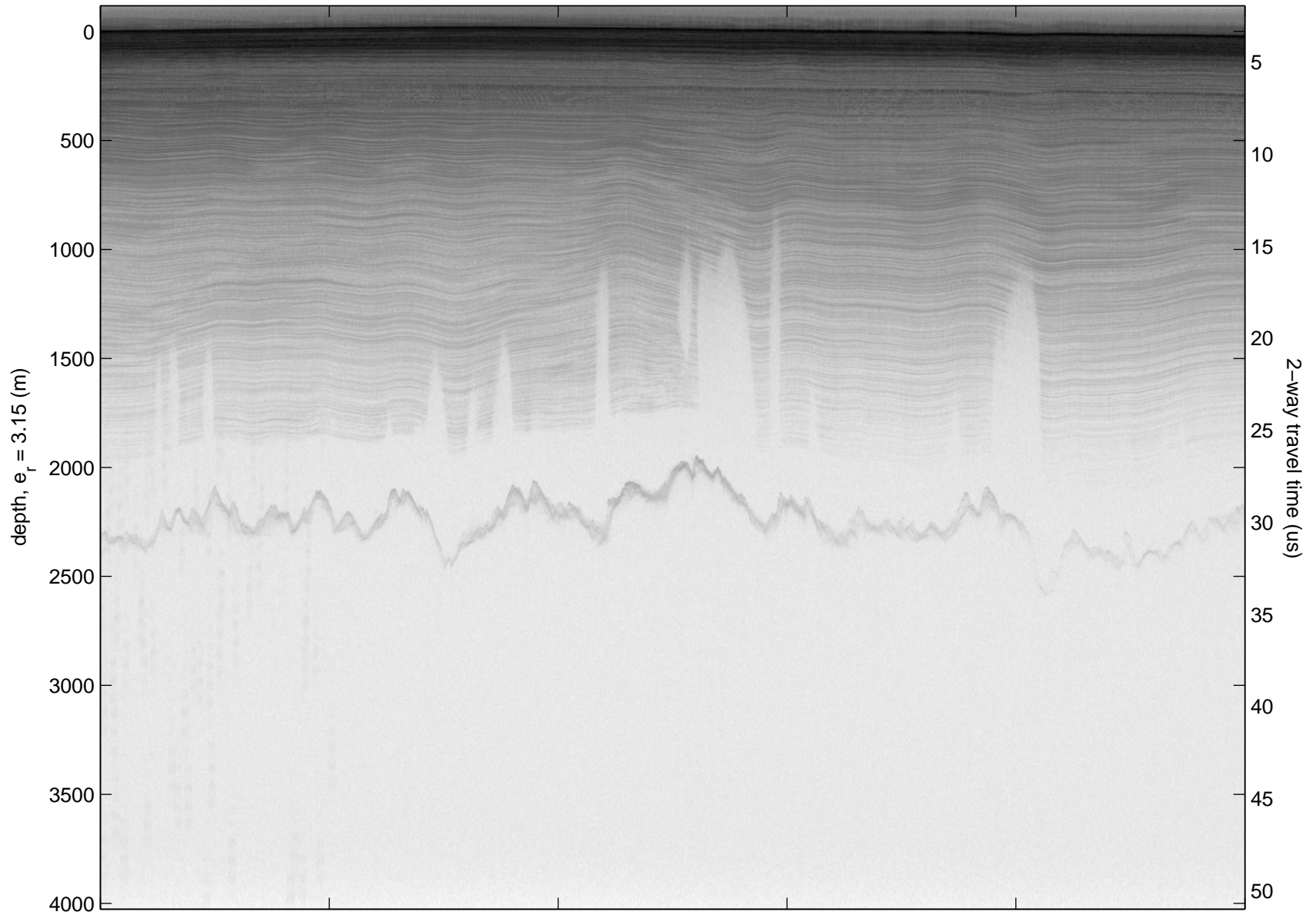
Data Frame ID: 20120423\_01\_006



0.00 km	10.41 km	20.79 km	distance	31.17 km	41.55 km	51.93 km
66.896 N	66.895 N	66.894 N	latitude	66.892 N	66.890 N	66.887 N
44.488 W	44.250 W	44.013 W	longitude	43.777 W	43.540 W	43.303 W

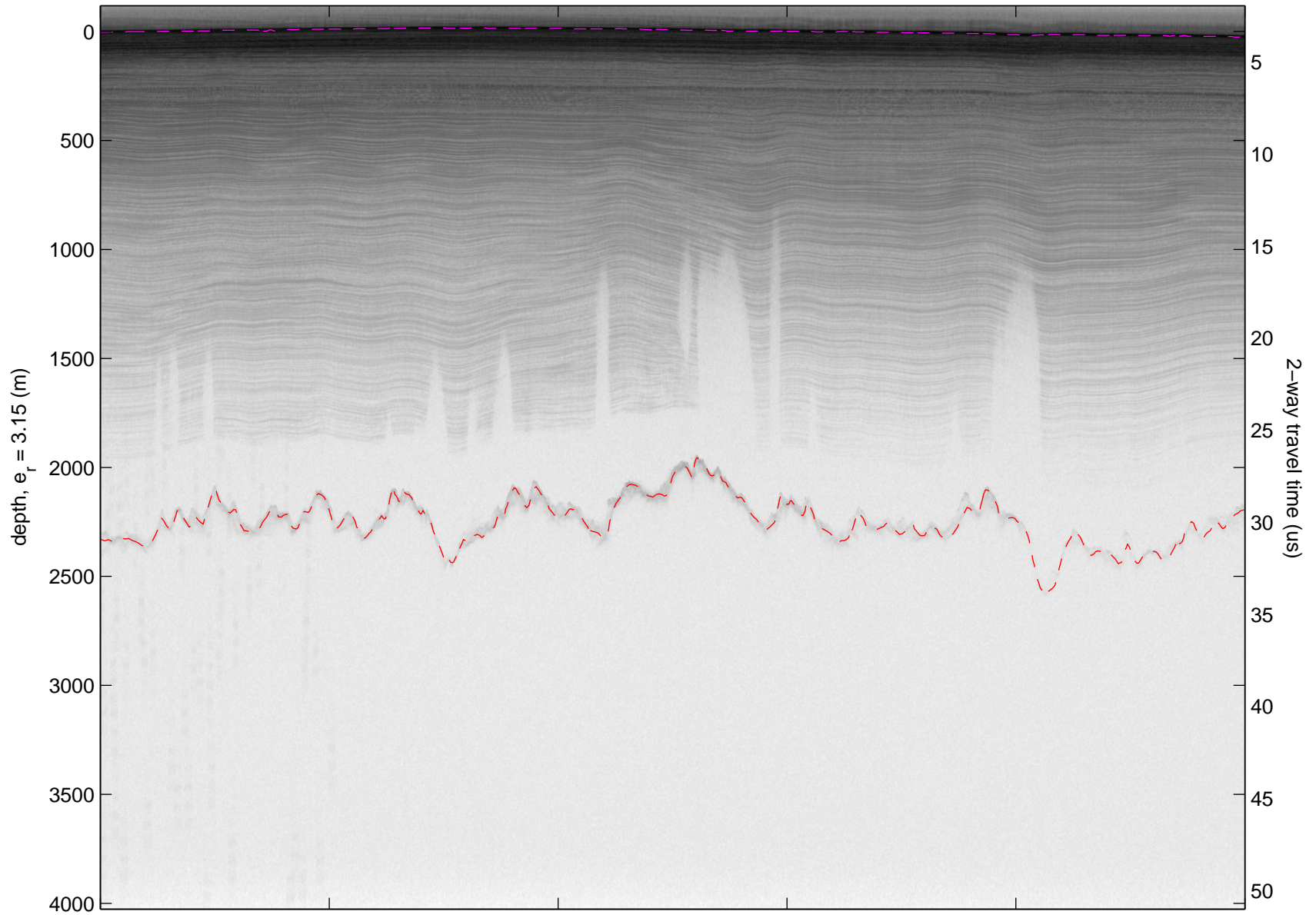


Data Frame ID: 20120423\_01\_007

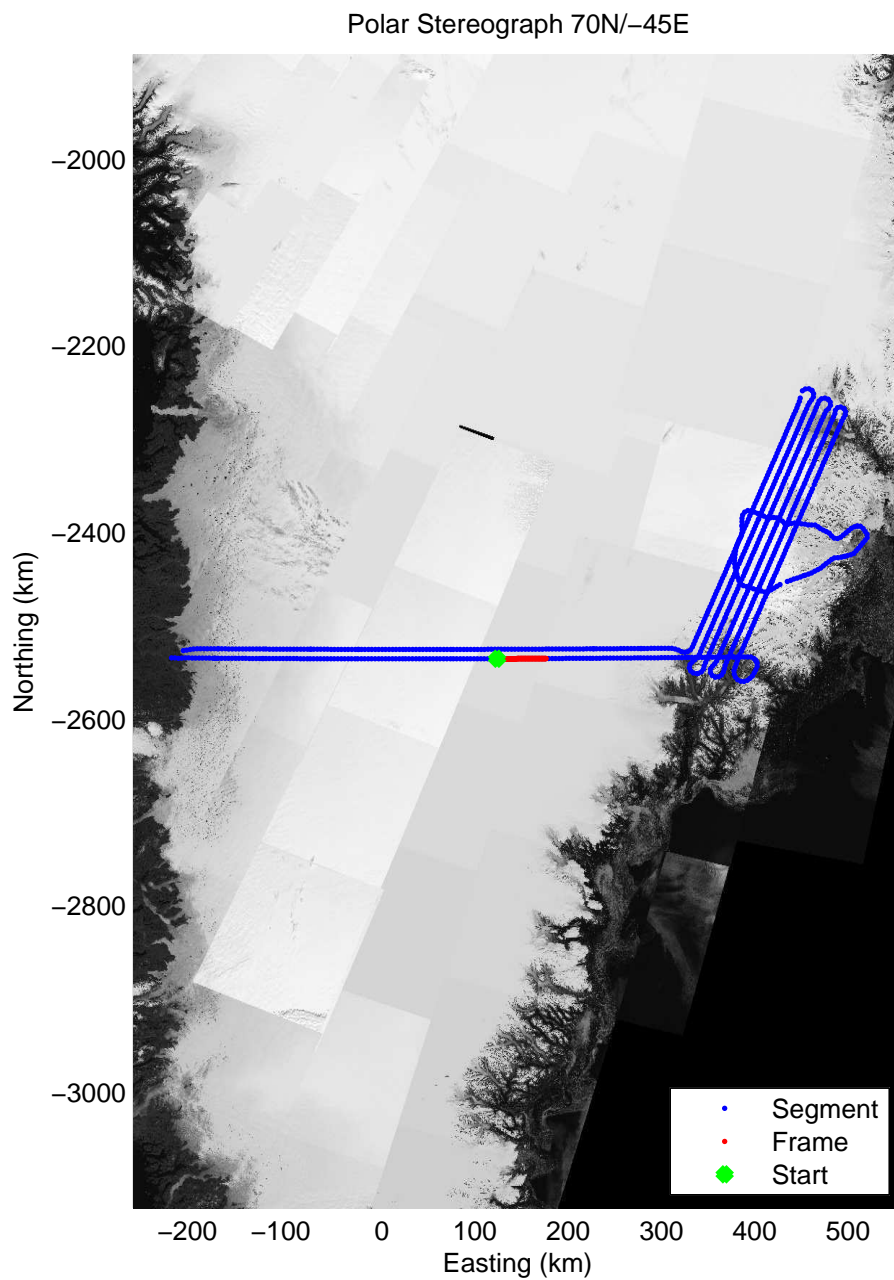
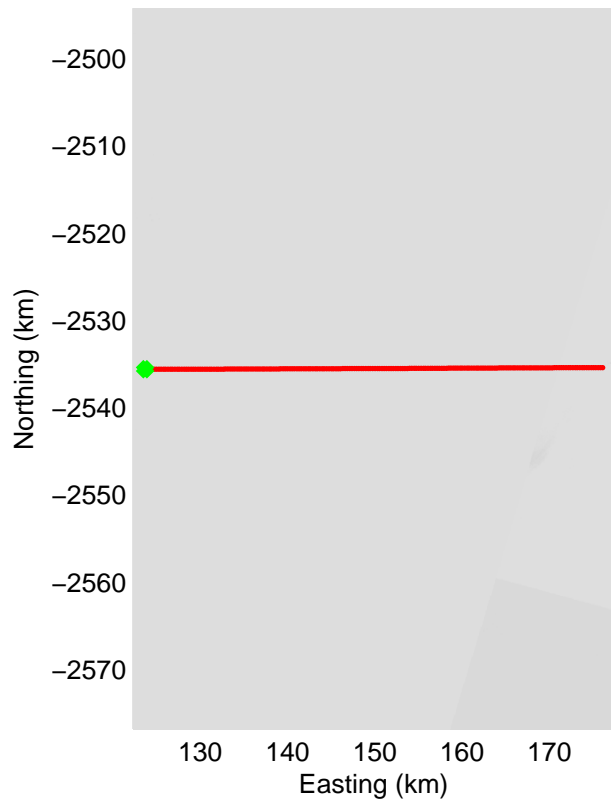
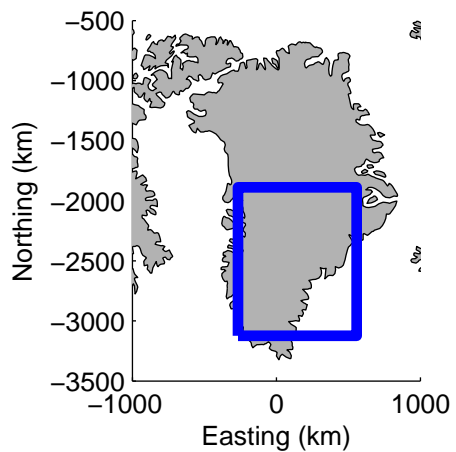


0.00 km	10.41 km	20.79 km	distance	31.17 km	41.55 km	51.93 km
66.888 N	66.885 N	66.882 N	latitude	66.879 N	66.875 N	66.871 N
43.347 W	43.110 W	42.873 W	longitude	42.637 W	42.400 W	42.164 W


Data Frame ID: 20120423\_01\_007



0.00 km	10.41 km	20.79 km	distance	31.17 km	41.55 km	51.93 km
66.888 N	66.885 N	66.882 N	latitude	66.879 N	66.875 N	66.871 N
43.347 W	43.110 W	42.873 W	longitude	42.637 W	42.400 W	42.164 W

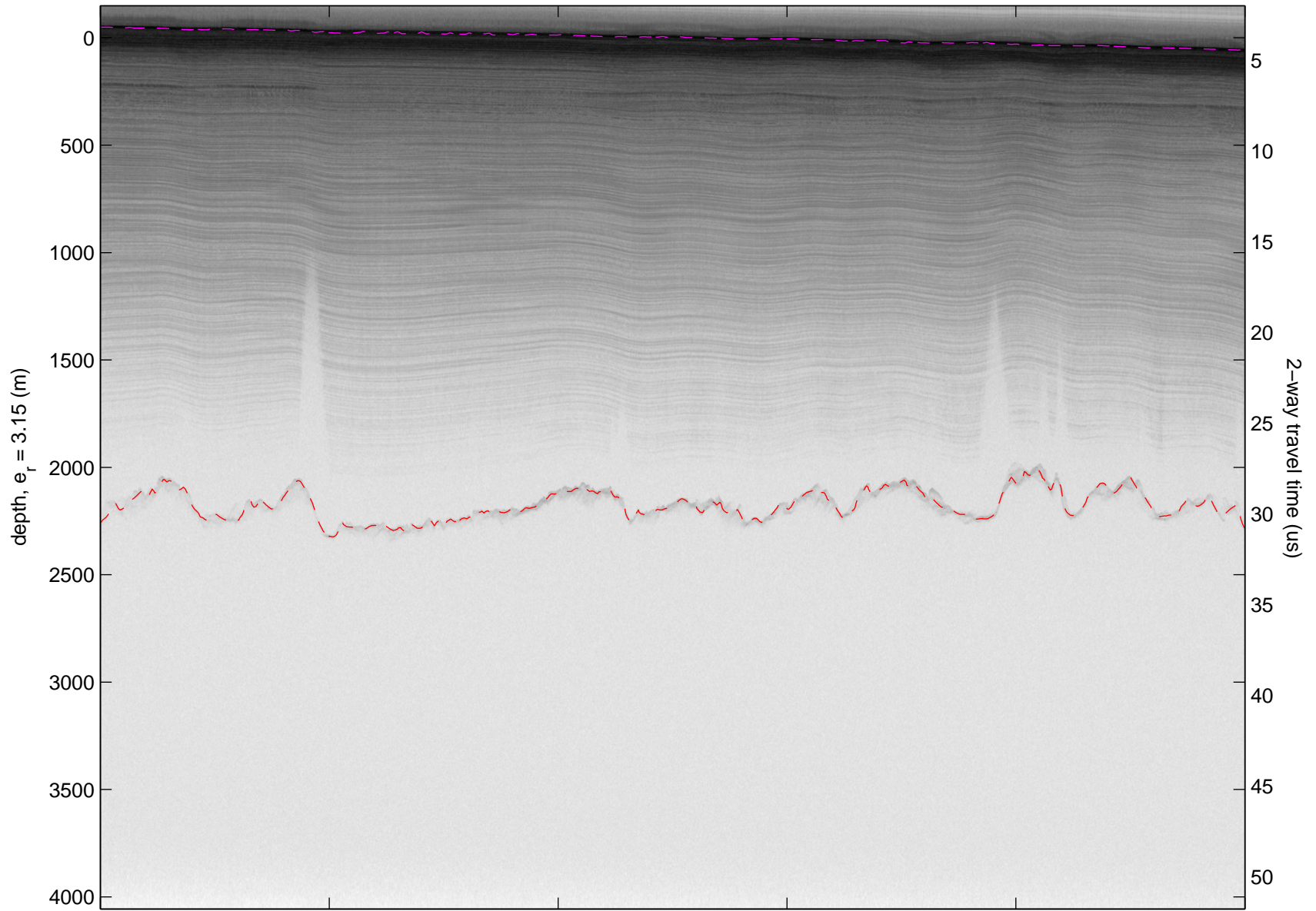


Data Frame ID: 20120423\_01\_008



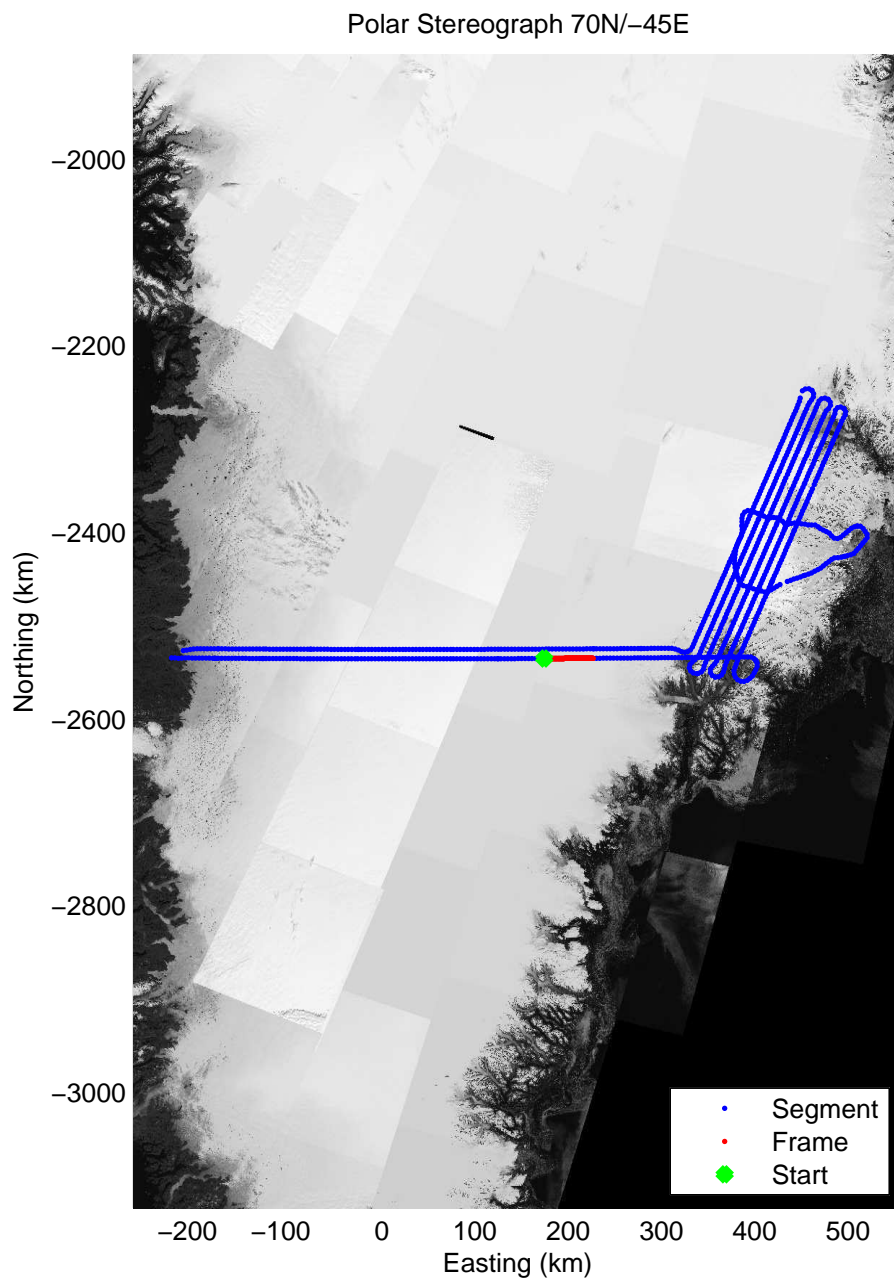
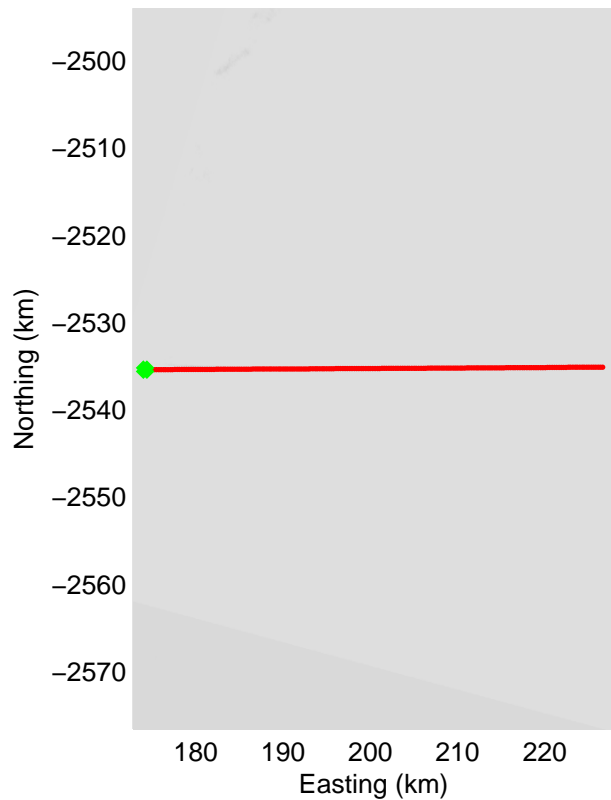
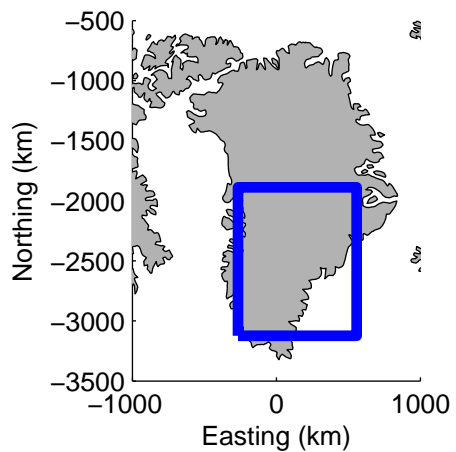
0.00 km	10.41 km	20.79 km	distance	31.17 km	41.55 km	51.93 km
66.871 N	66.867 N	66.862 N	latitude	66.857 N	66.852 N	66.846 N
42.208 W	41.971 W	41.735 W	longitude	41.498 W	41.262 W	41.026 W

Data Frame ID: 20120423\_01\_008




0.00 km	10.41 km	20.79 km	distance	31.17 km	41.55 km	51.93 km
66.871 N	66.867 N	66.862 N	latitude	66.857 N	66.852 N	66.846 N
42.208 W	41.971 W	41.735 W	longitude	41.498 W	41.262 W	41.026 W



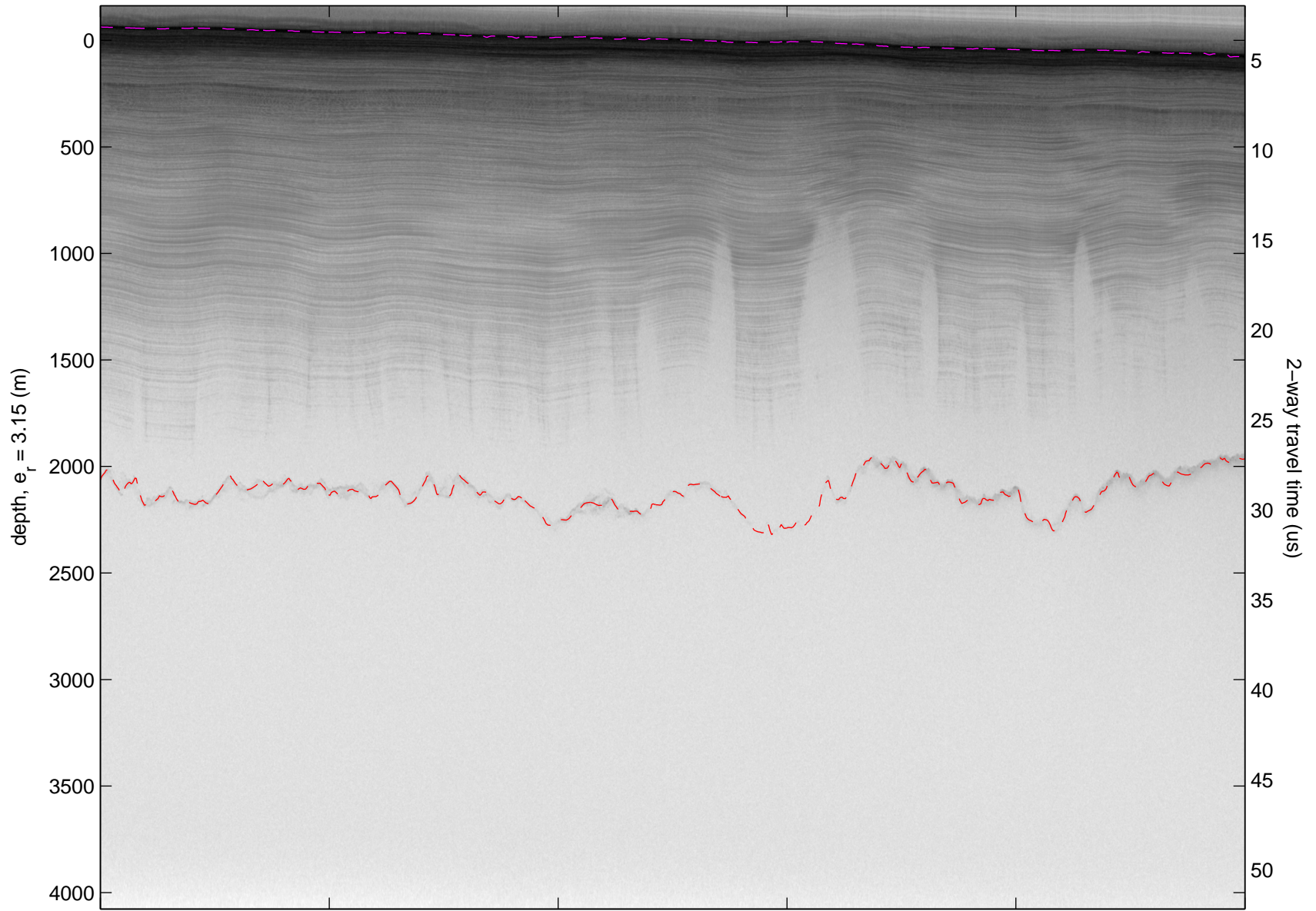


Data Frame ID: 20120423\_01\_009


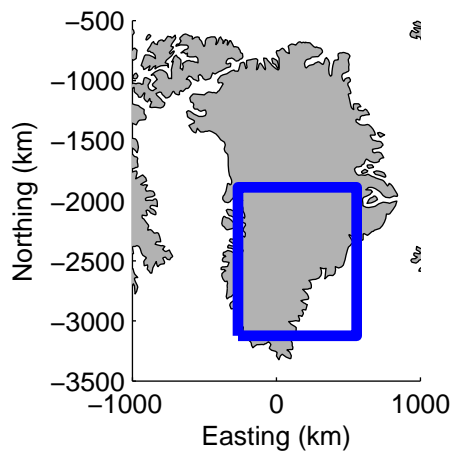


0.00 km	10.41 km	20.79 km	distance	31.17 km	41.55 km	51.93 km
66.847 N	66.841 N	66.834 N	latitude	66.827 N	66.820 N	66.813 N
41.070 W	40.834 W	40.598 W	longitude	40.362 W	40.127 W	39.892 W

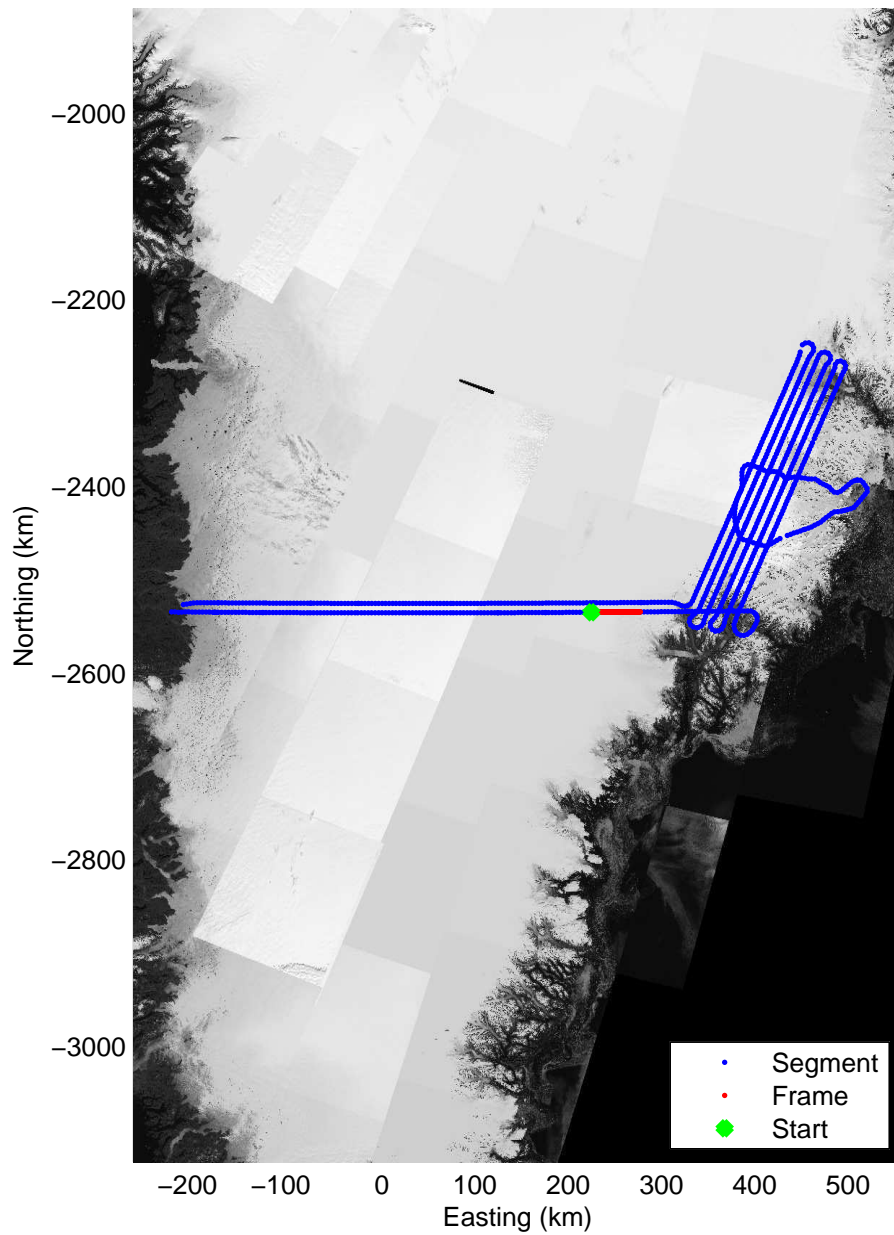
Data Frame ID: 20120423\_01\_009




0.00 km	10.41 km	20.79 km	distance	31.17 km	41.55 km	51.93 km
66.847 N	66.841 N	66.834 N	latitude	66.827 N	66.820 N	66.813 N
41.070 W	40.834 W	40.598 W	longitude	40.362 W	40.127 W	39.892 W



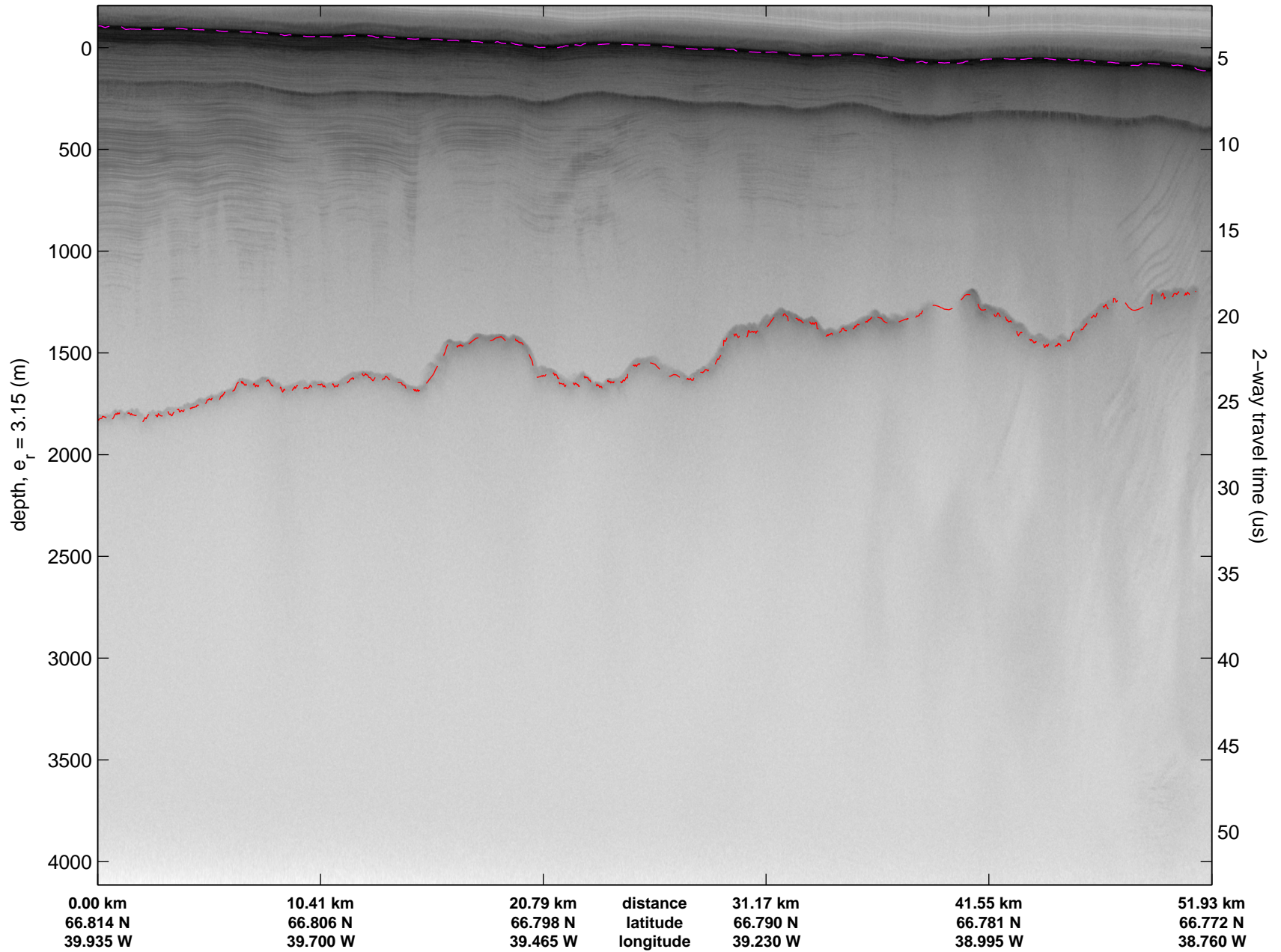
Polar Stereograph 70N/-45E

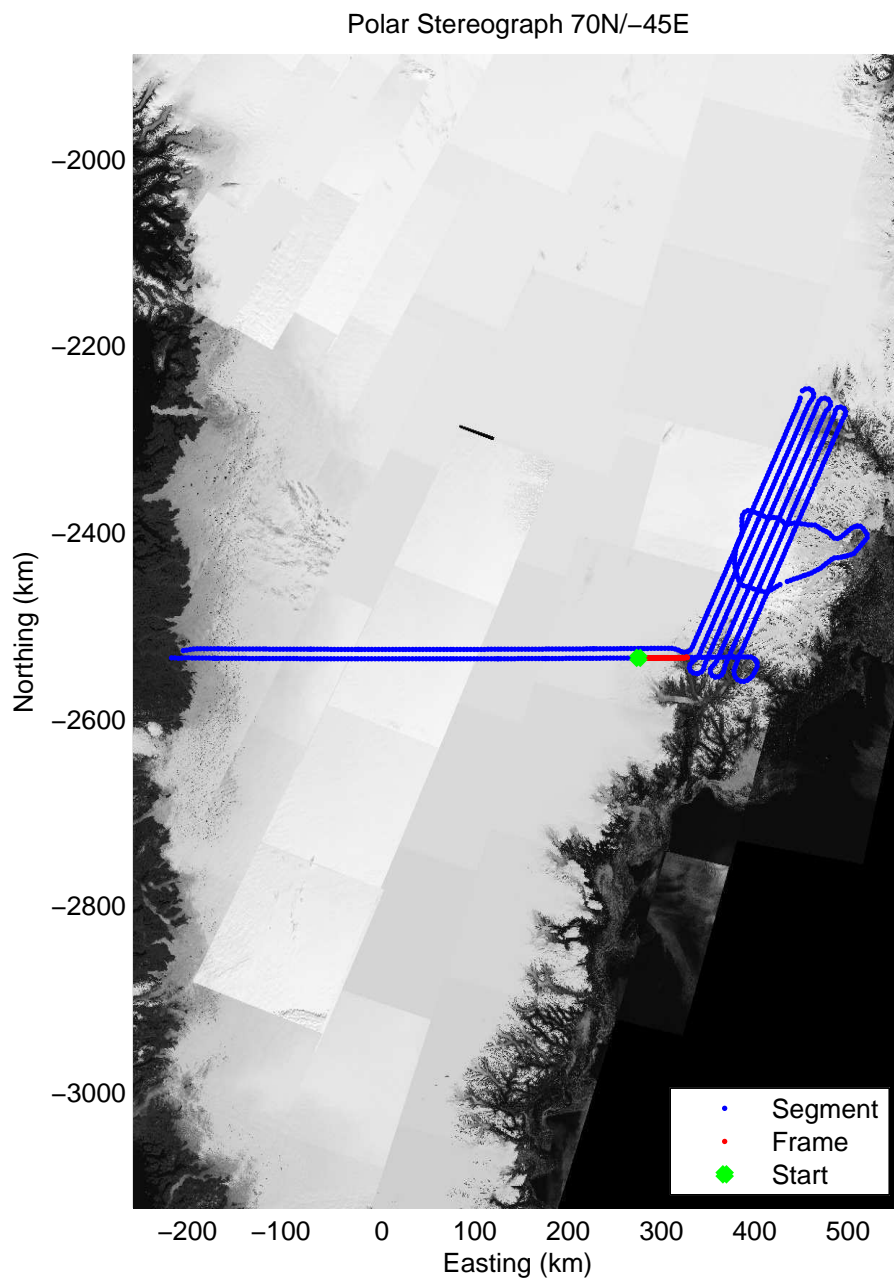

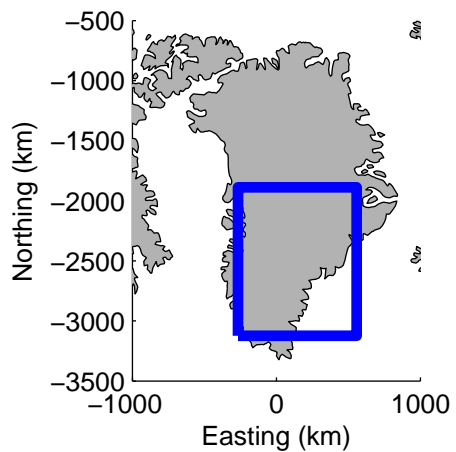


Data Frame ID: 20120423\_01\_010




Data Frame ID: 20120423\_01\_010






Data Frame ID: 20120423\_01\_011



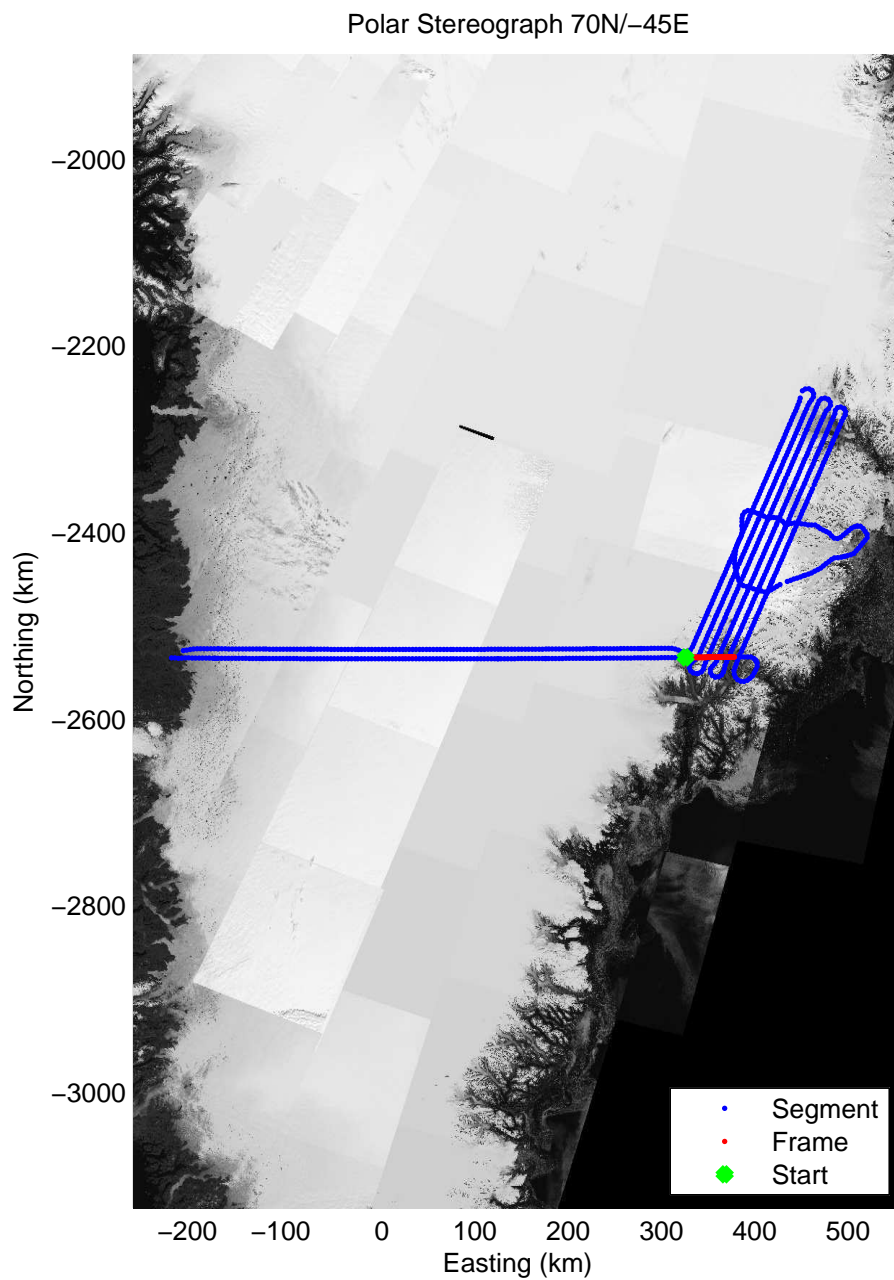

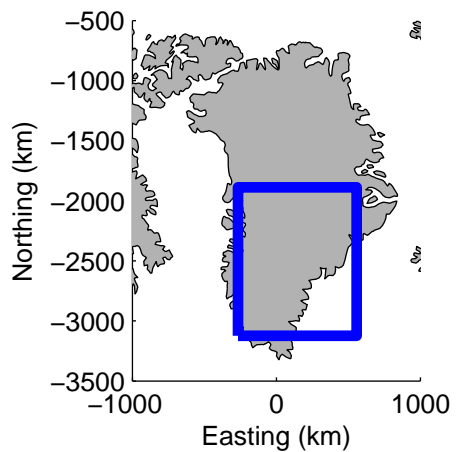
0.00 km	10.41 km	20.79 km	distance	31.17 km	41.54 km	51.92 km
66.773 N	66.764 N	66.754 N	latitude	66.744 N	66.733 N	66.723 N
38.804 W	38.569 W	38.335 W	longitude	38.101 W	37.867 W	37.633 W




Data Frame ID: 20120423\_01\_011



0.00 km	10.41 km	20.79 km	distance	31.17 km	41.54 km	51.92 km
66.773 N	66.764 N	66.754 N	latitude	66.744 N	66.733 N	66.723 N
38.804 W	38.569 W	38.335 W	longitude	38.101 W	37.867 W	37.633 W




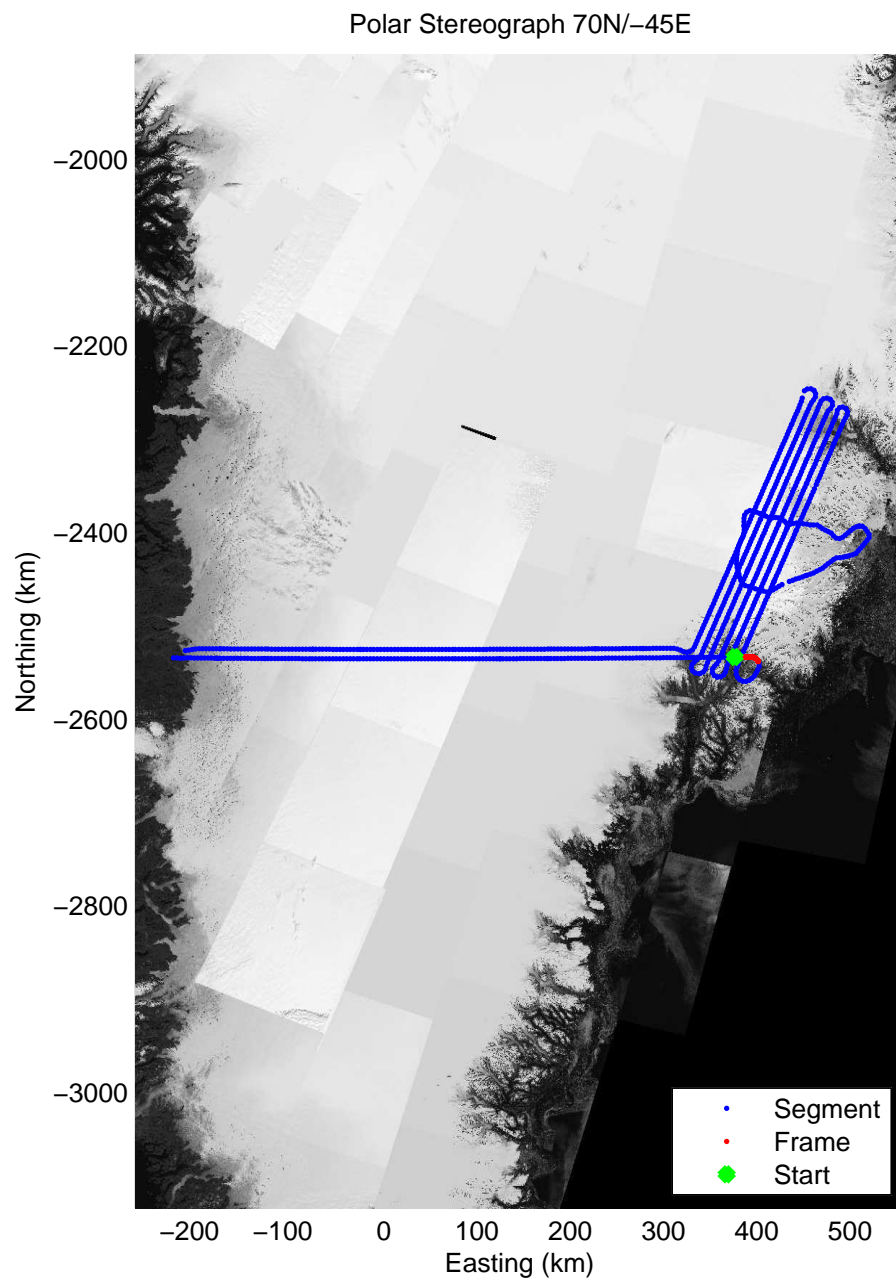

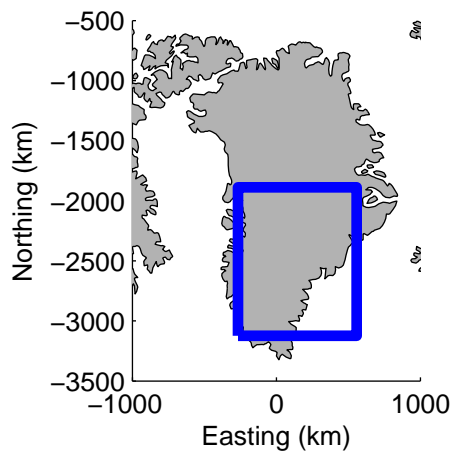
Data Frame ID: 20120423\_01\_012




<b>0.00 km</b>	<b>10.41 km</b>	<b>20.79 km</b>	<b>distance</b>	<b>31.16 km</b>	<b>41.53 km</b>	<b>51.90 km</b>
<b>66.725 N</b>	<b>66.713 N</b>	<b>66.702 N</b>	<b>latitude</b>	<b>66.690 N</b>	<b>66.678 N</b>	<b>66.666 N</b>
<b>37.677 W</b>	<b>37.443 W</b>	<b>37.210 W</b>	<b>longitude</b>	<b>36.977 W</b>	<b>36.744 W</b>	<b>36.512 W</b>

Data Frame ID: 20120423\_01\_012




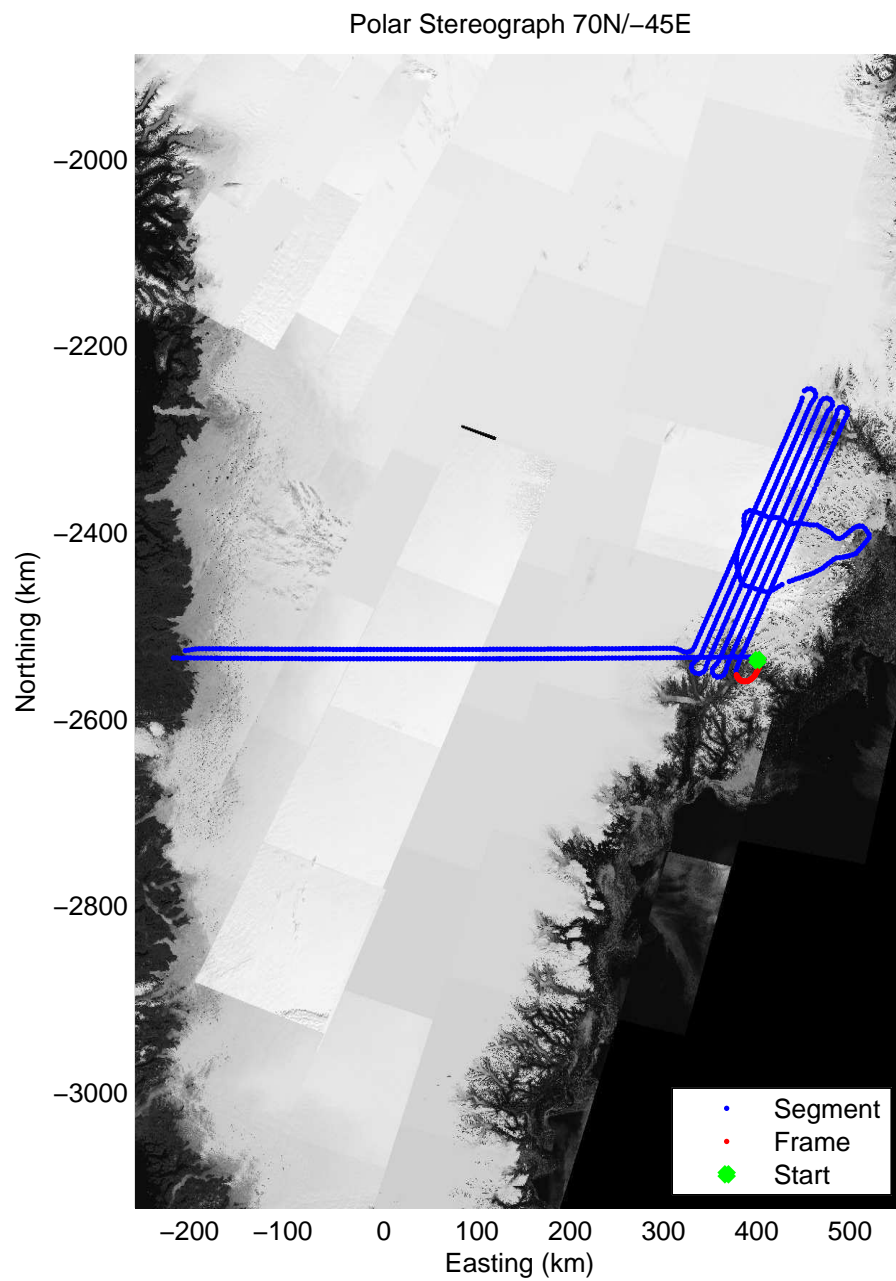

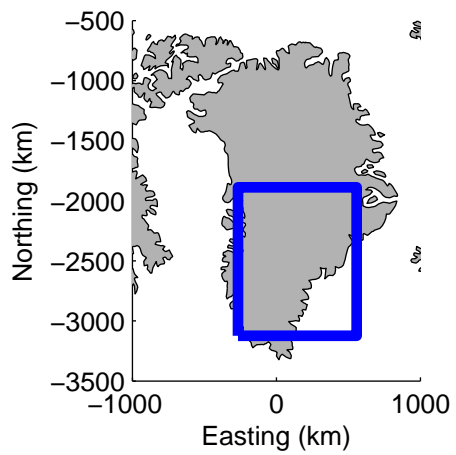


Data Frame ID: 20120423\_01\_013




Data Frame ID: 20120423\_01\_013








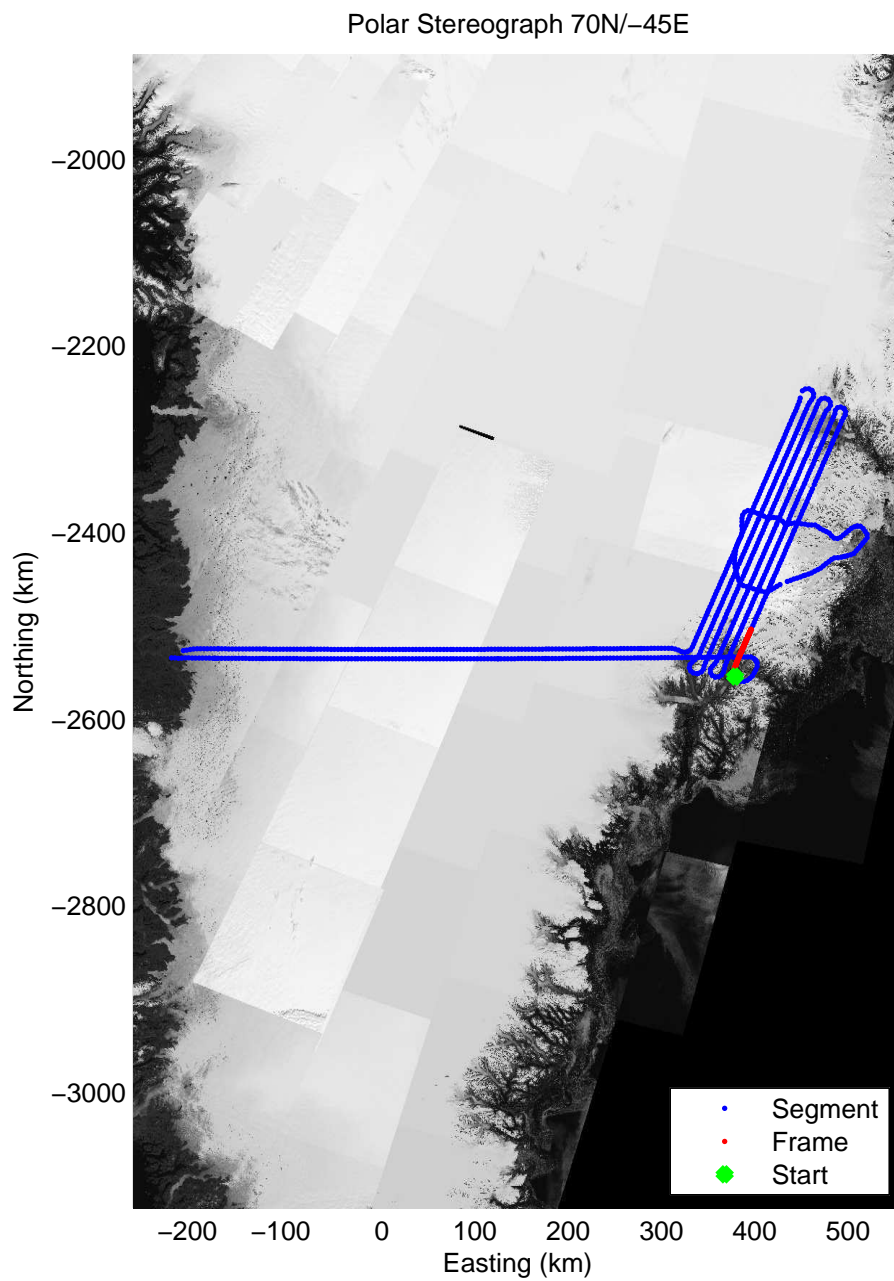
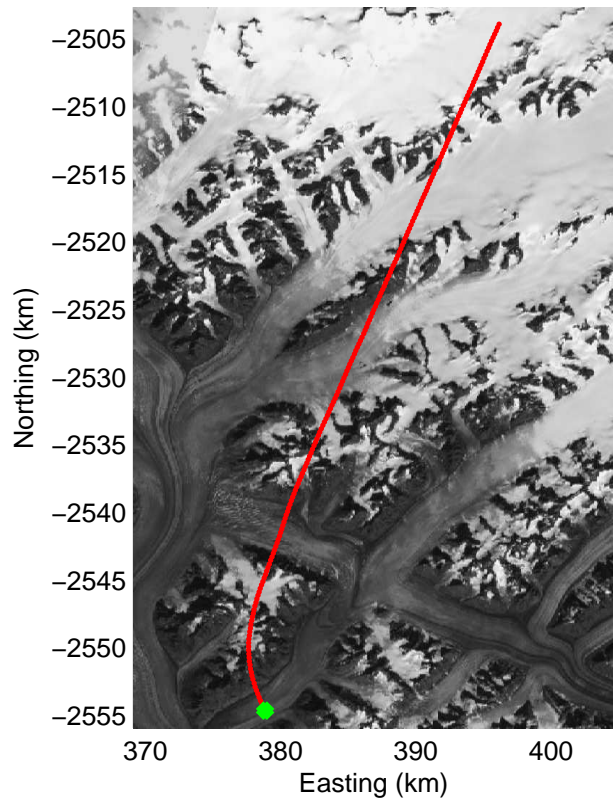
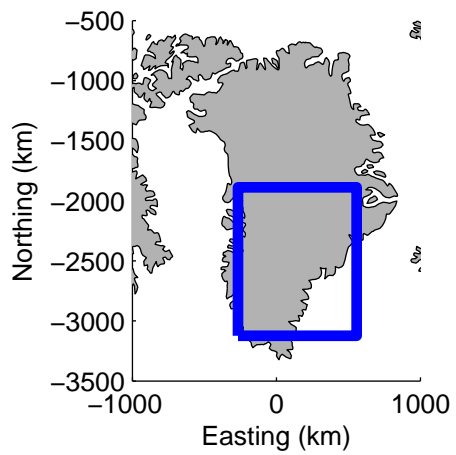
Data Frame ID: 20120423\_01\_014




Data Frame ID: 20120423\_01\_014




0.00 km	8.57 km	17.12 km	distance	25.70 km	34.25 km	42.80 km
66.606 N	66.532 N	66.470 N	latitude	66.428 N	66.435 N	66.498 N
36.024 W	36.020 W	36.134 W	longitude	36.292 W	36.476 W	36.575 W

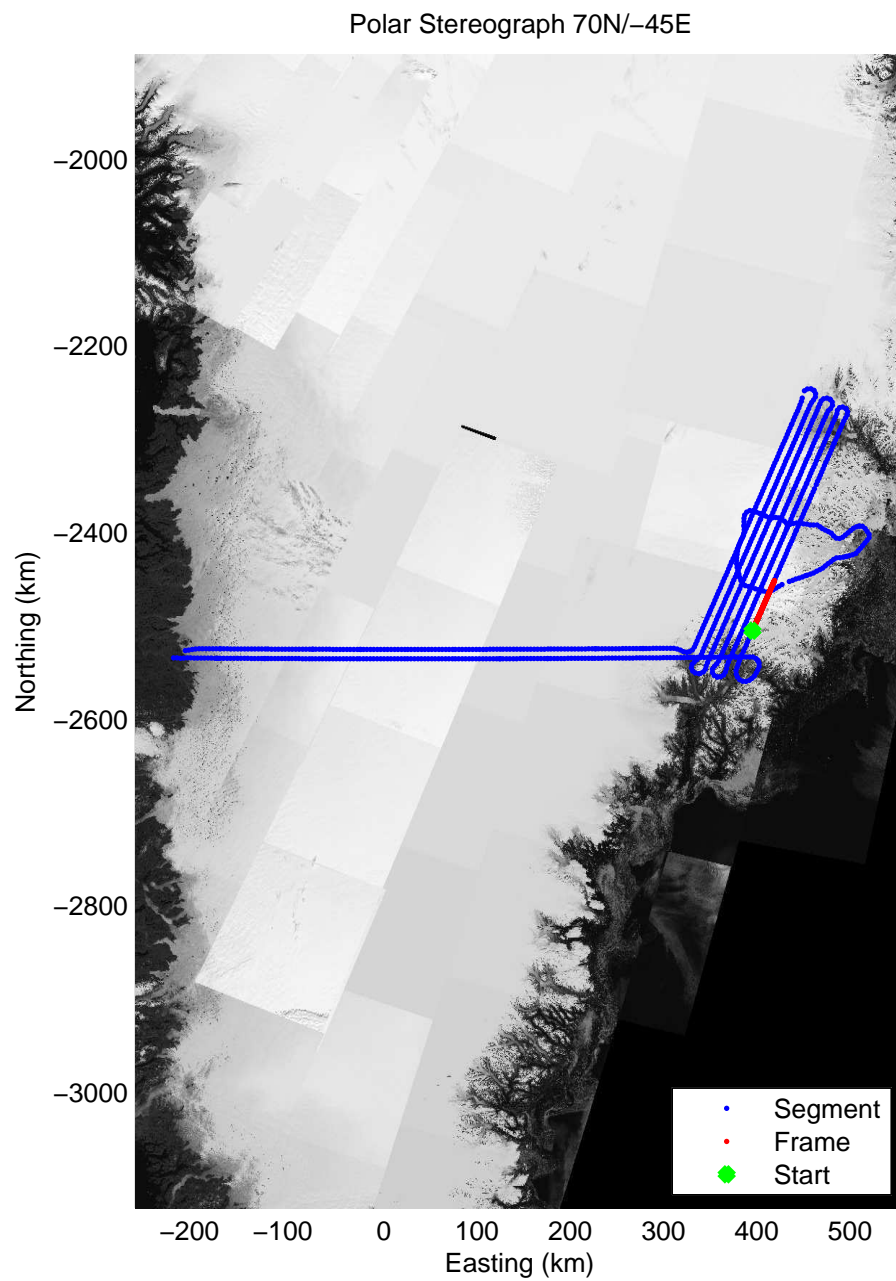
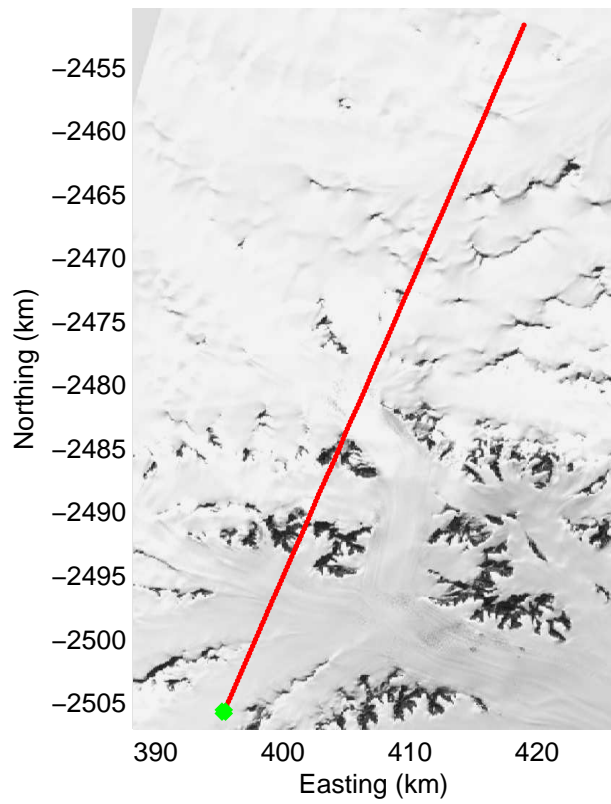
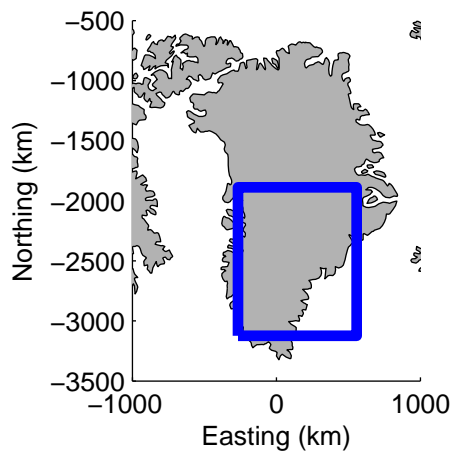


Data Frame ID: 20120423\_01\_015




Data Frame ID: 20120423\_01\_015

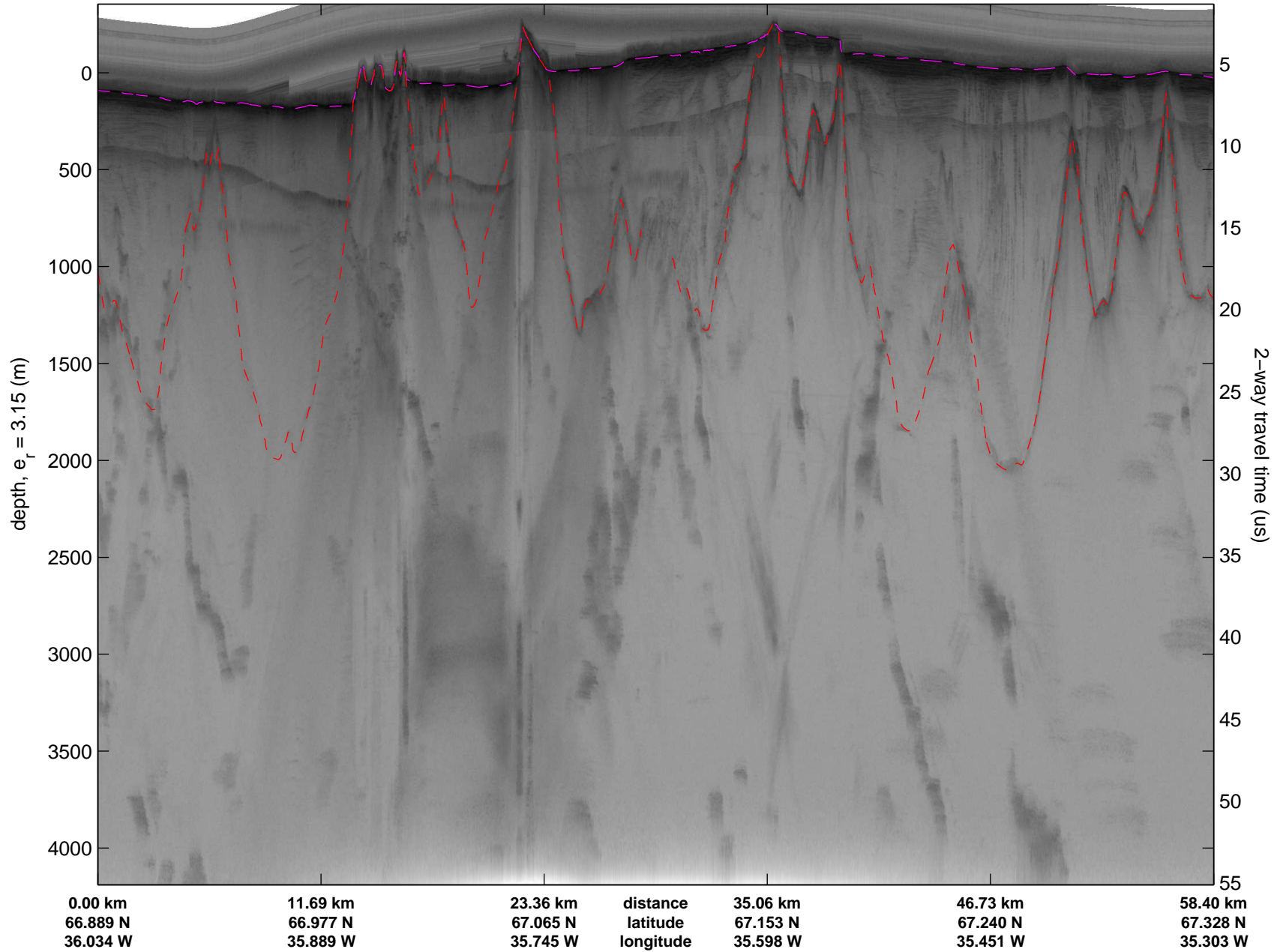




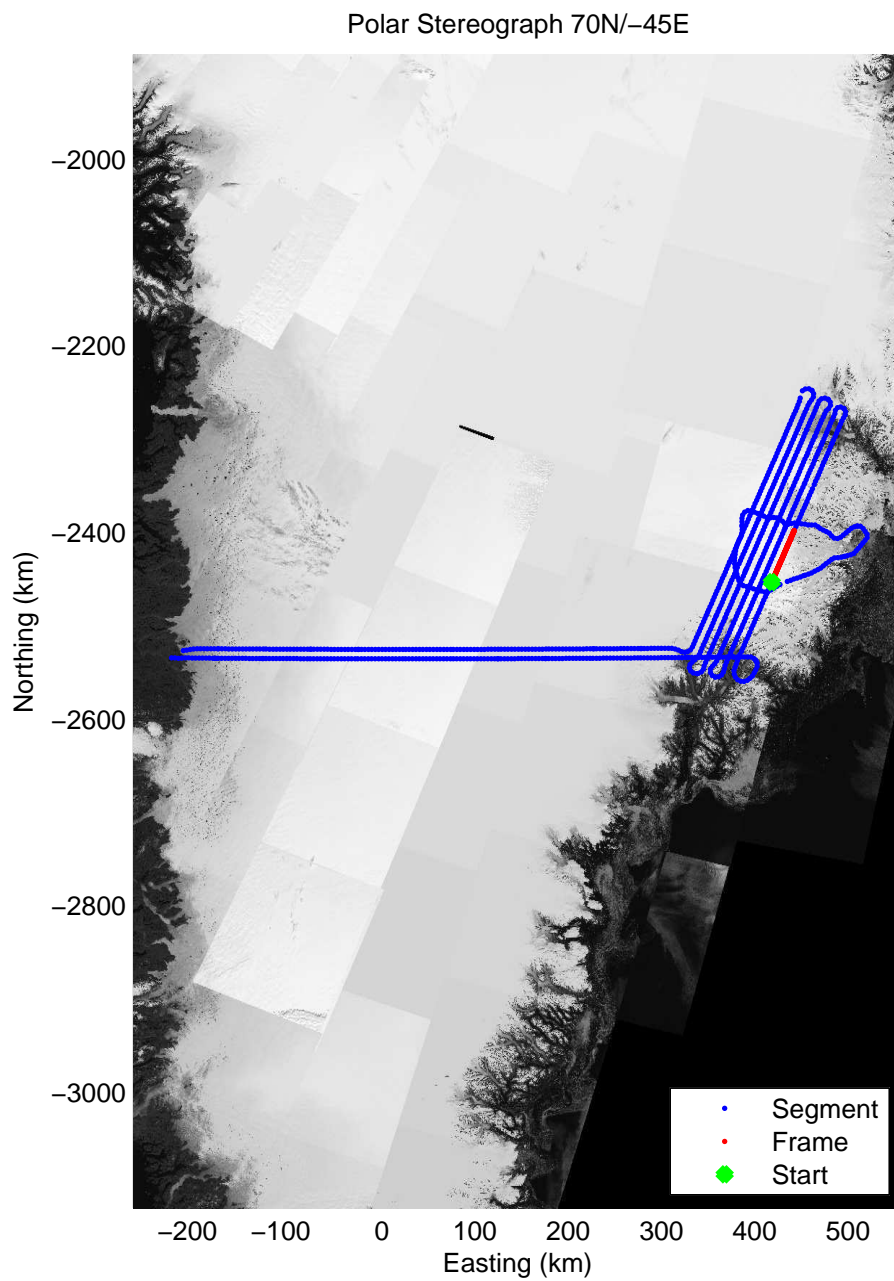

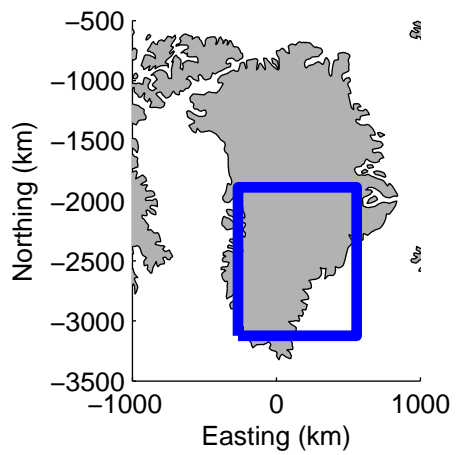
Data Frame ID: 20120423\_01\_016




Data Frame ID: 20120423\_01\_016








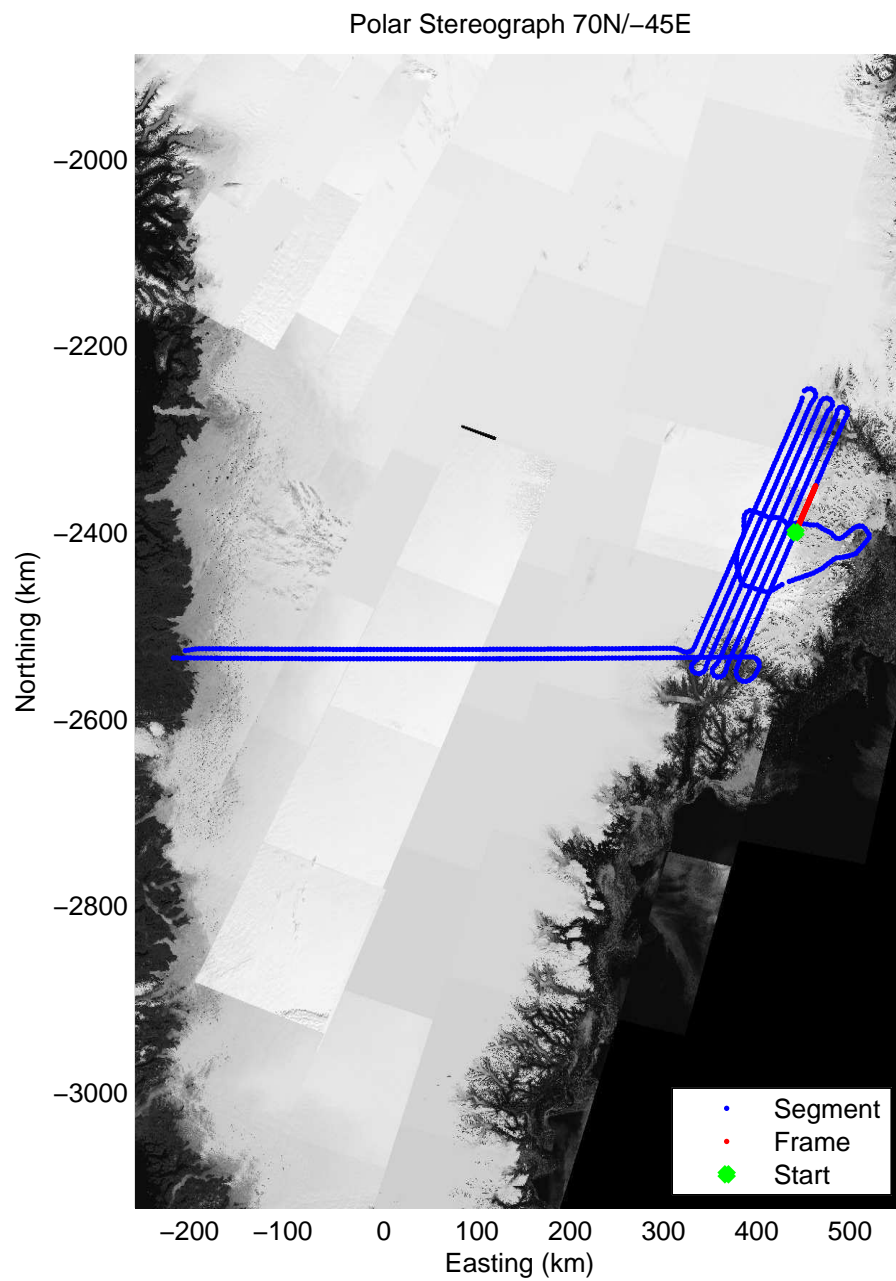

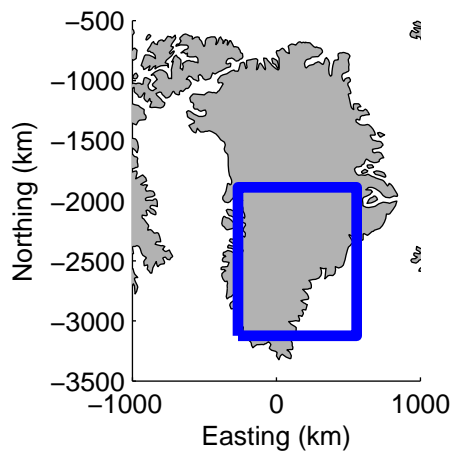
Data Frame ID: 20120423\_01\_017



Data Frame ID: 20120423\_01\_017



0.00 km	12.00 km	23.97 km	distance	35.93 km	47.91 km	59.87 km
67.313 N	67.403 N	67.493 N	latitude	67.582 N	67.671 N	67.760 N
35.327 W	35.174 W	35.020 W	longitude	34.865 W	34.708 W	34.551 W




Data Frame ID: 20120423\_01\_018

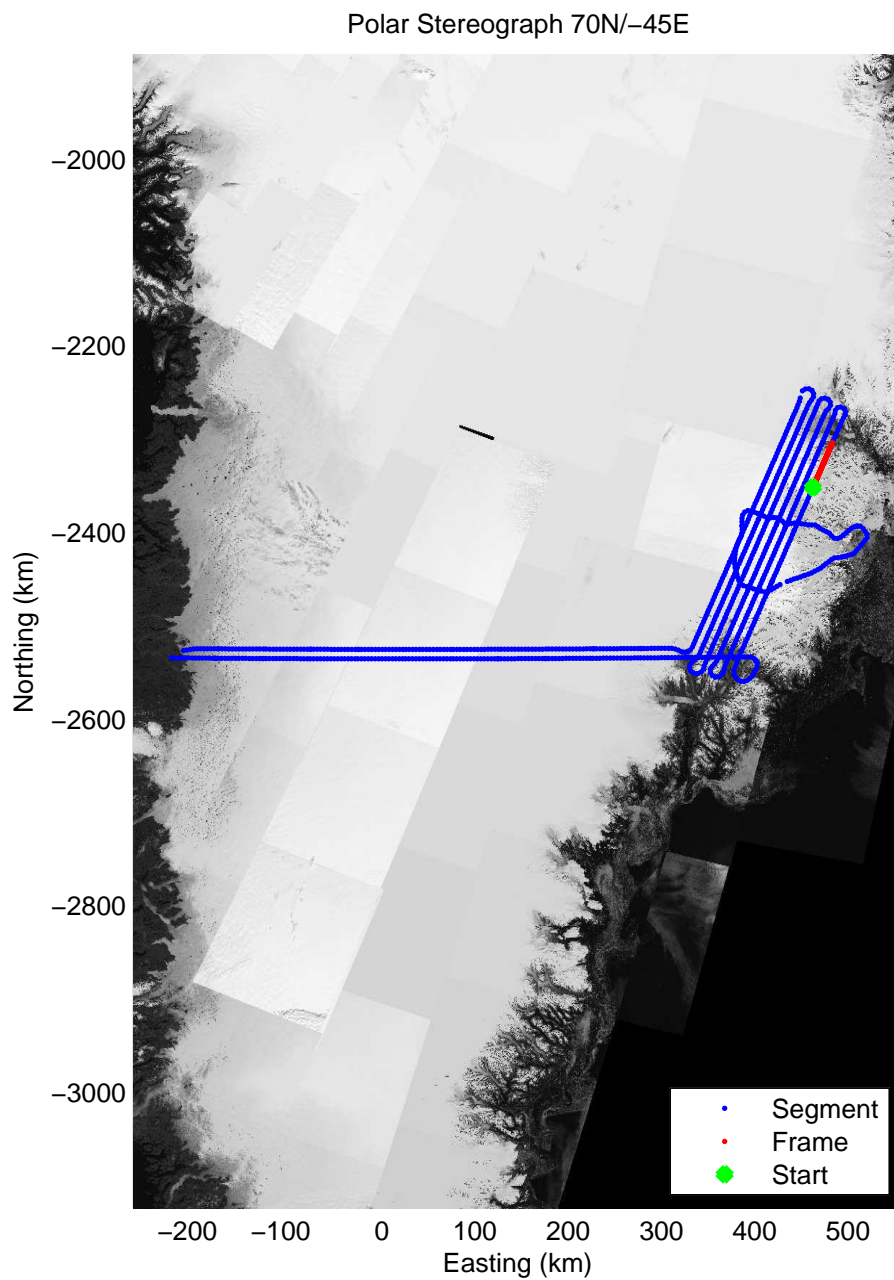
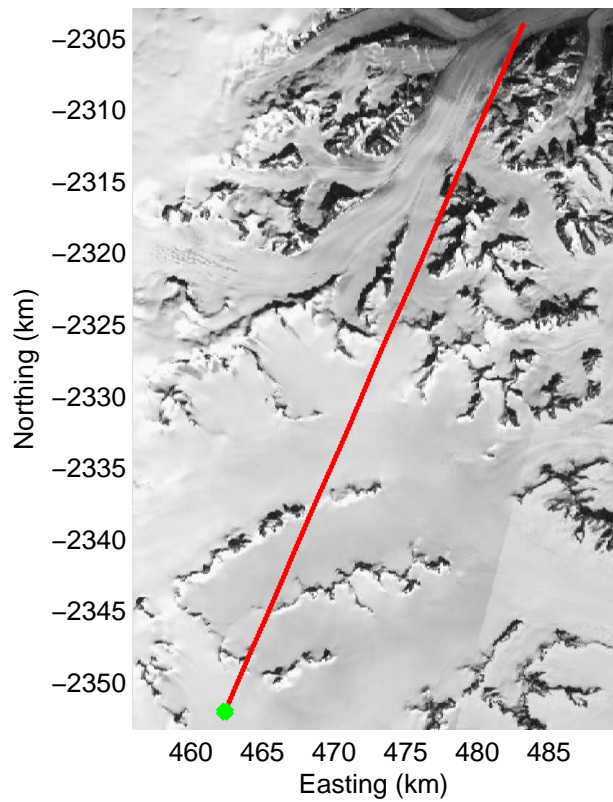
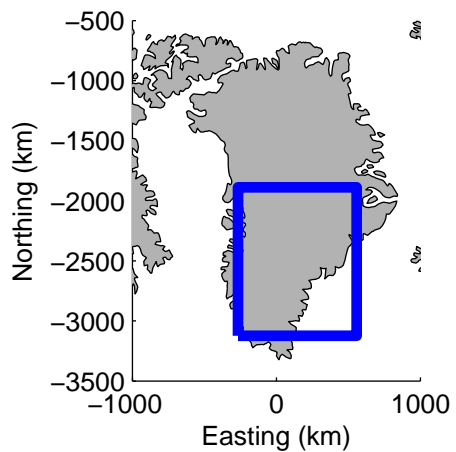


0.00 km	10.80 km	21.57 km	distance	32.36 km	43.13 km	53.90 km
67.746 N	67.826 N	67.906 N	latitude	67.986 N	68.065 N	68.145 N
34.576 W	34.433 W	34.289 W	longitude	34.144 W	33.999 W	33.852 W


Data Frame ID: 20120423\_01\_018



0.00 km	10.80 km	21.57 km	distance	32.36 km	43.13 km	53.90 km
67.746 N	67.826 N	67.906 N	latitude	67.986 N	68.065 N	68.145 N
34.576 W	34.433 W	34.289 W	longitude	34.144 W	33.999 W	33.852 W




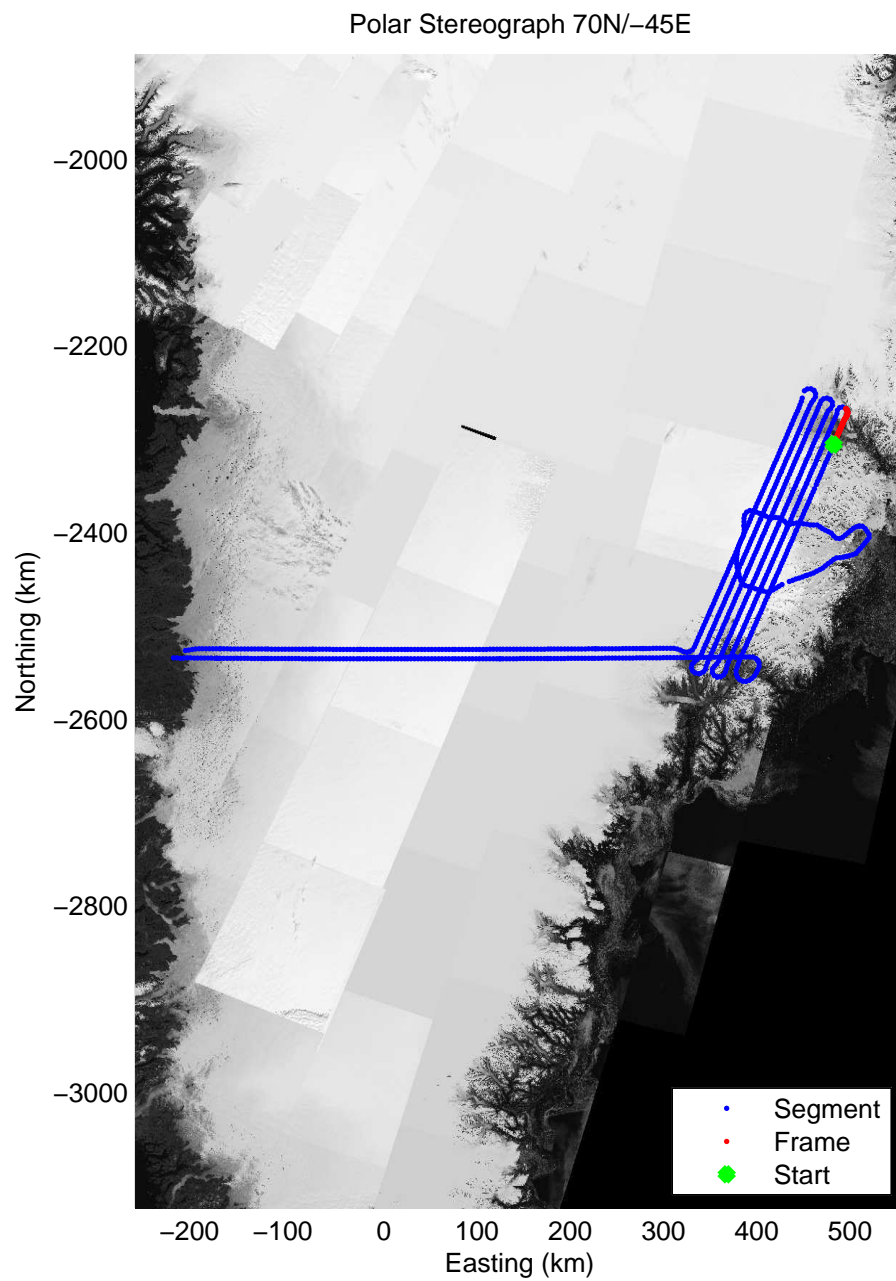

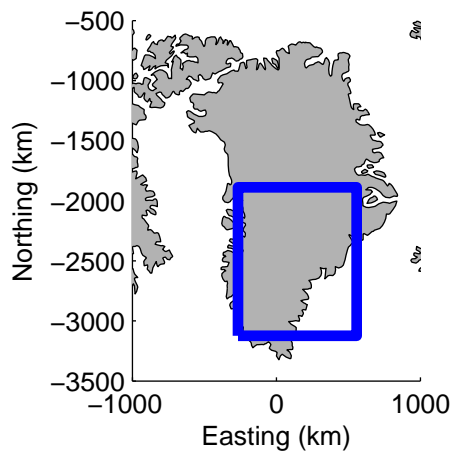
Data Frame ID: 20120423\_01\_019






Data Frame ID: 20120423\_01\_019




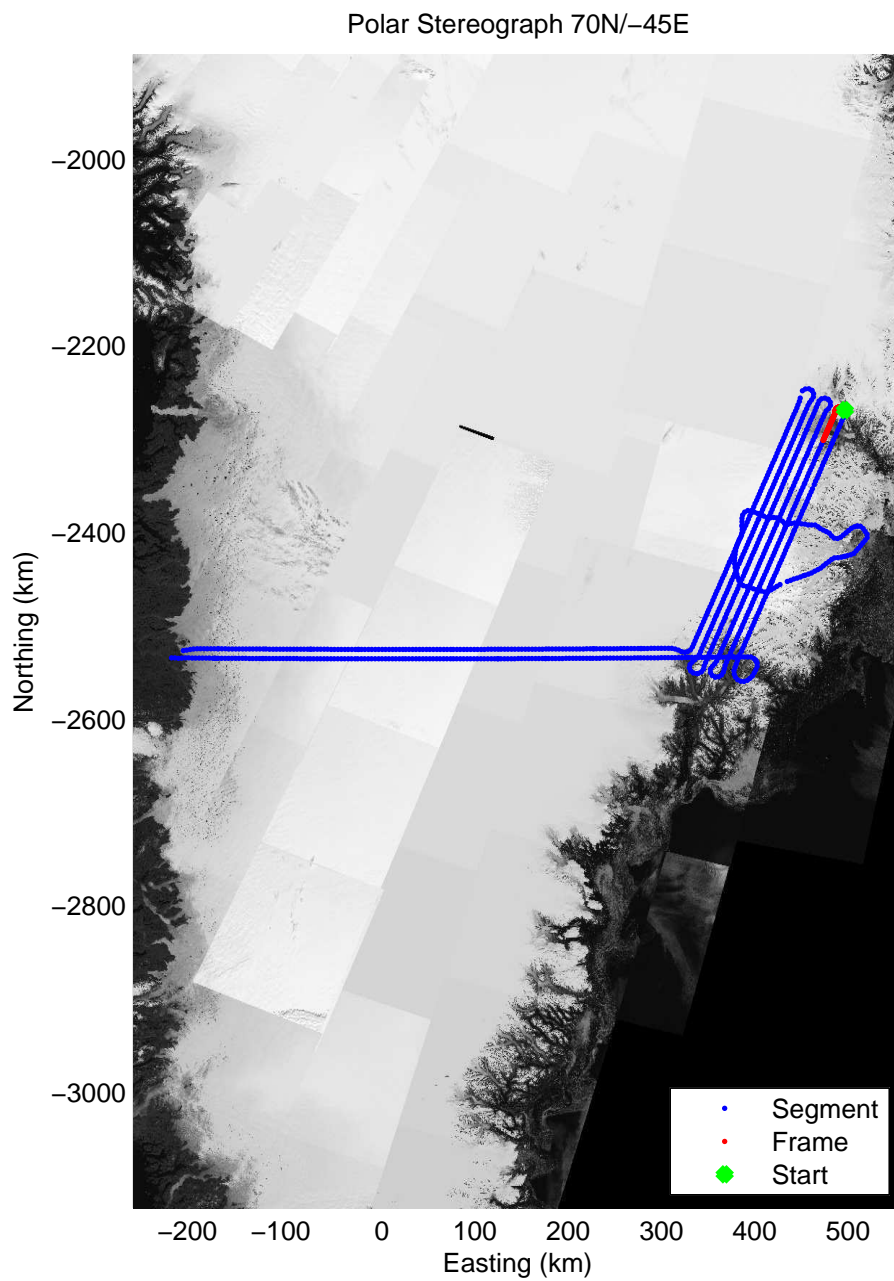

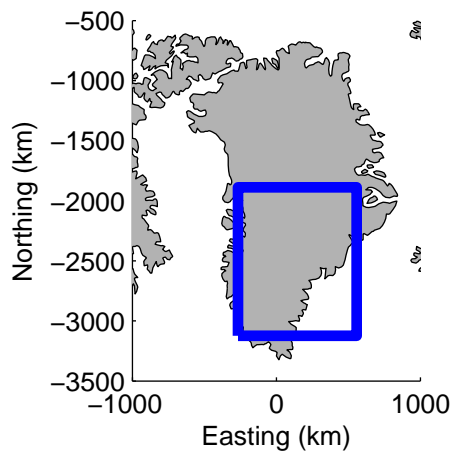


Data Frame ID: 20120423\_01\_020




Data Frame ID: 20120423\_01\_020






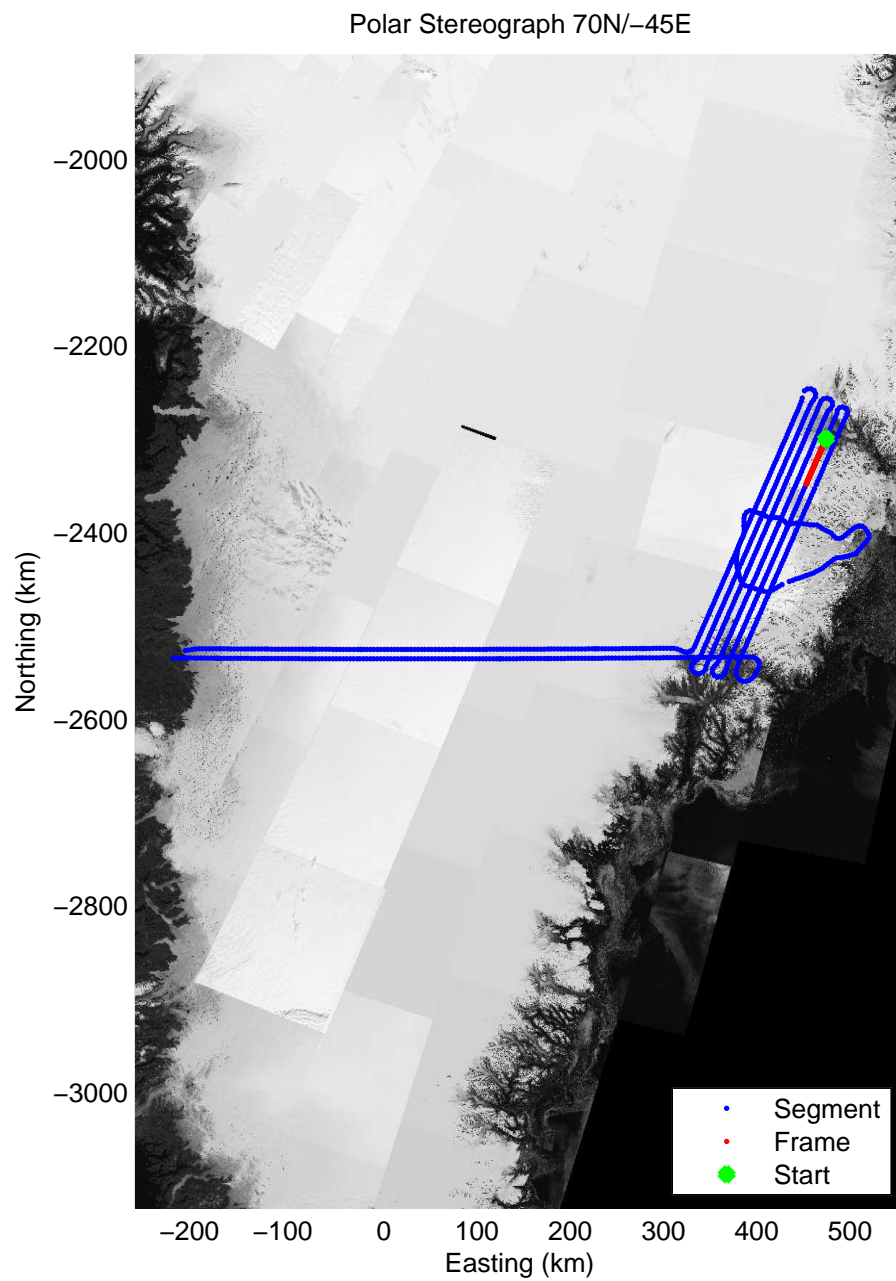
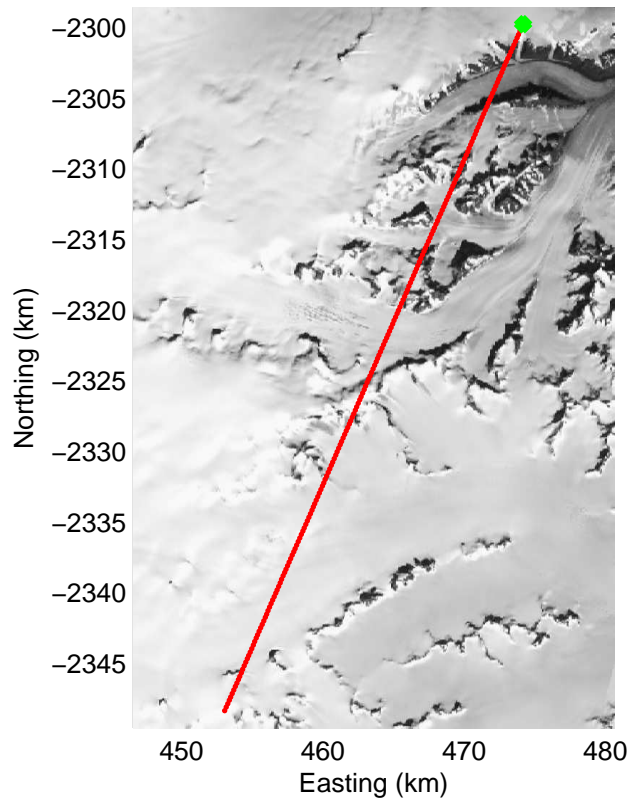
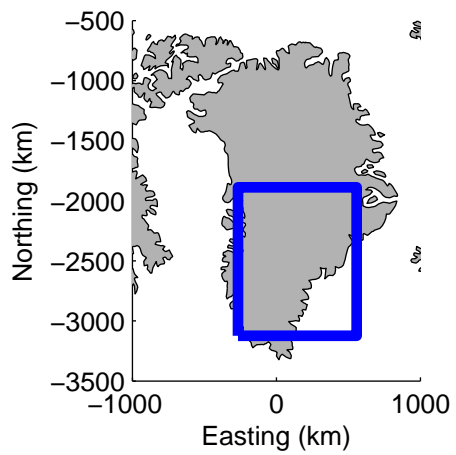
Data Frame ID: 20120423\_01\_021



Data Frame ID: 20120423\_01\_021




0.00 km	9.60 km	19.17 km	distance	28.74 km	38.32 km	47.88 km
68.794 N	68.831 N	68.763 N	latitude	68.693 N	68.623 N	68.553 N
32.652 W	32.838 W	32.970 W	longitude	33.106 W	33.243 W	33.378 W




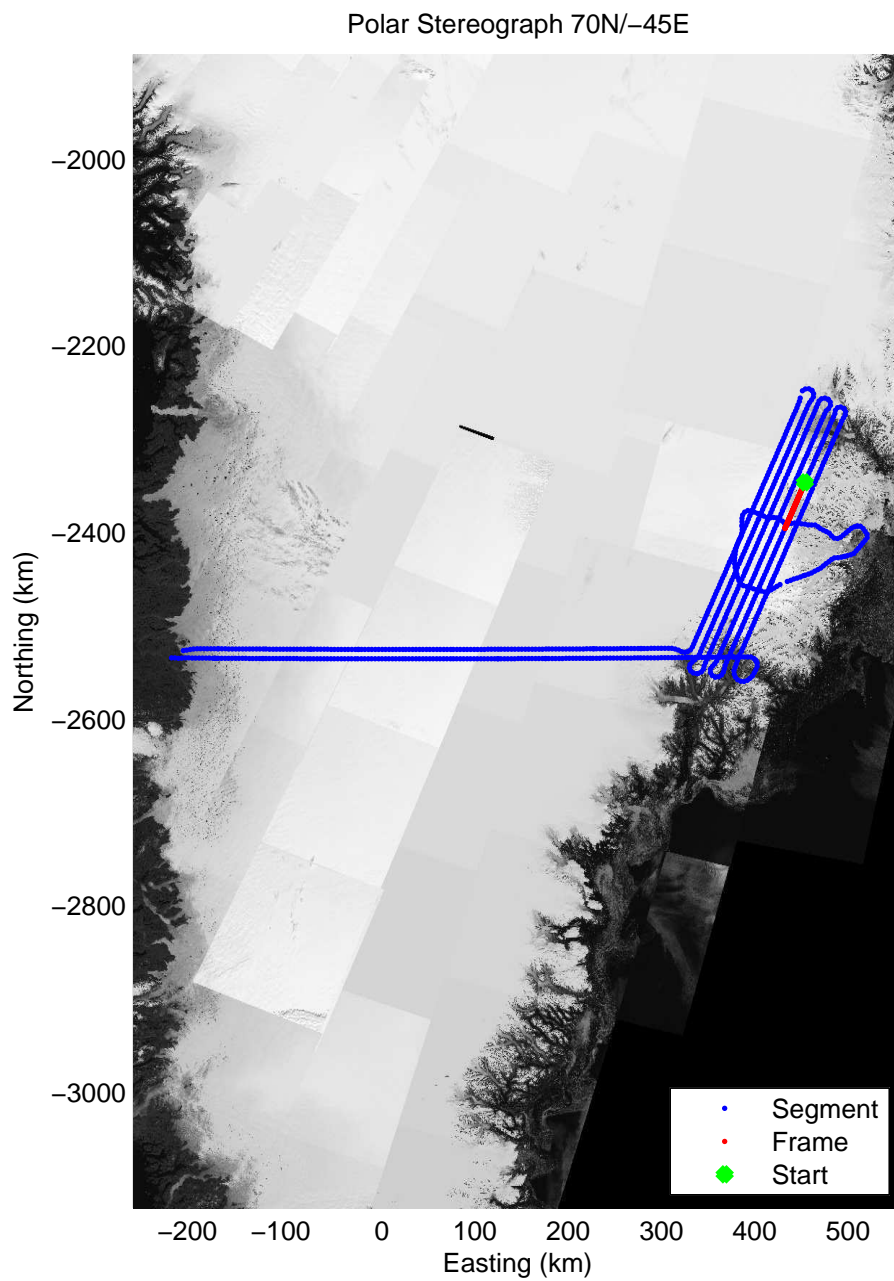

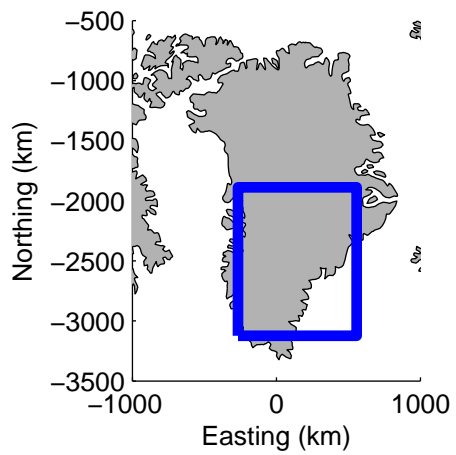


Data Frame ID: 20120423\_01\_022




Data Frame ID: 20120423\_01\_022






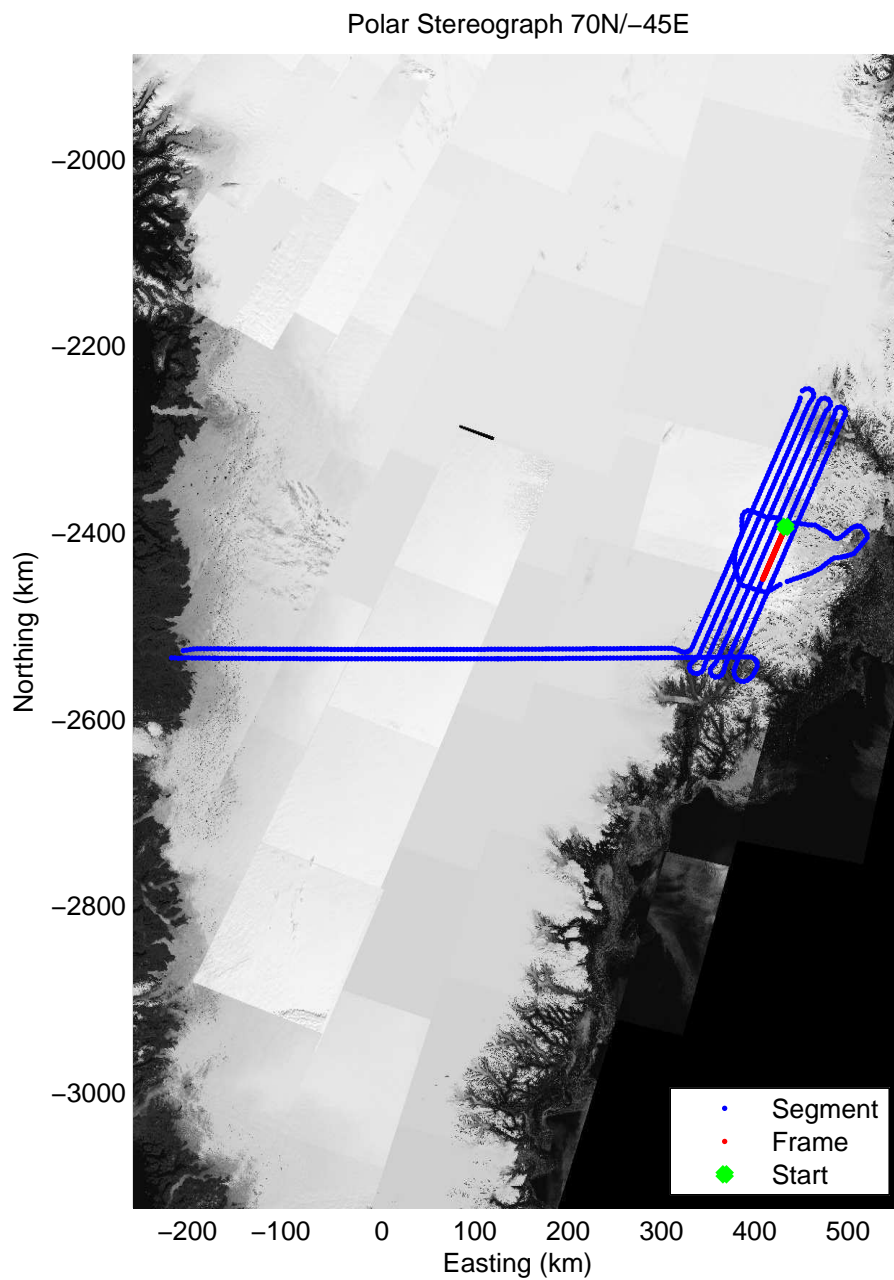
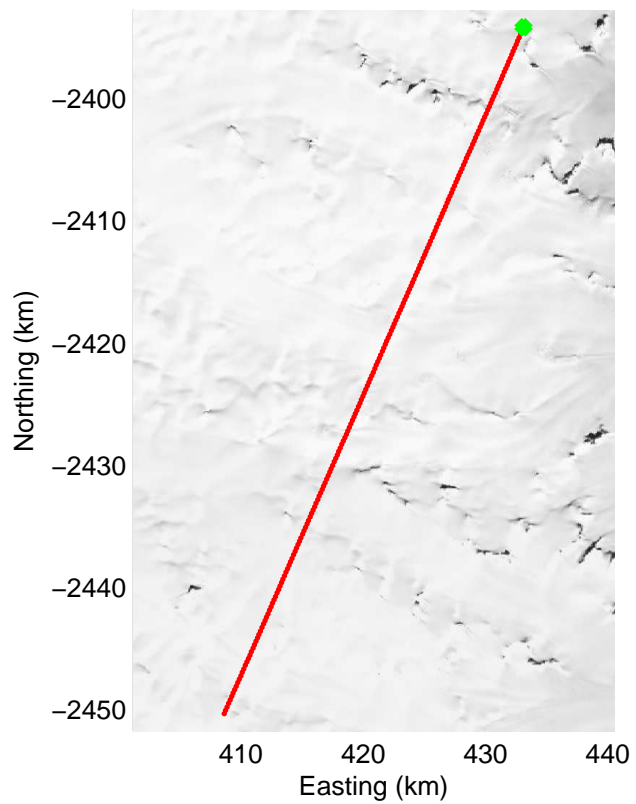
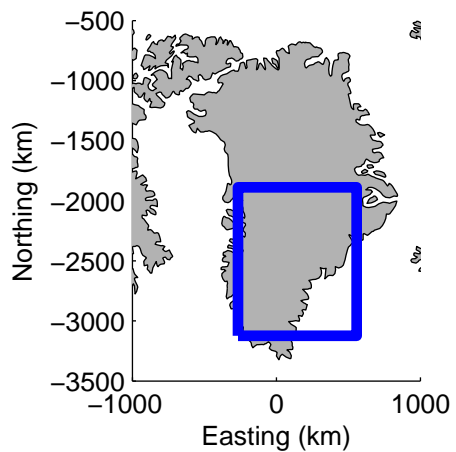
Data Frame ID: 20120423\_01\_023



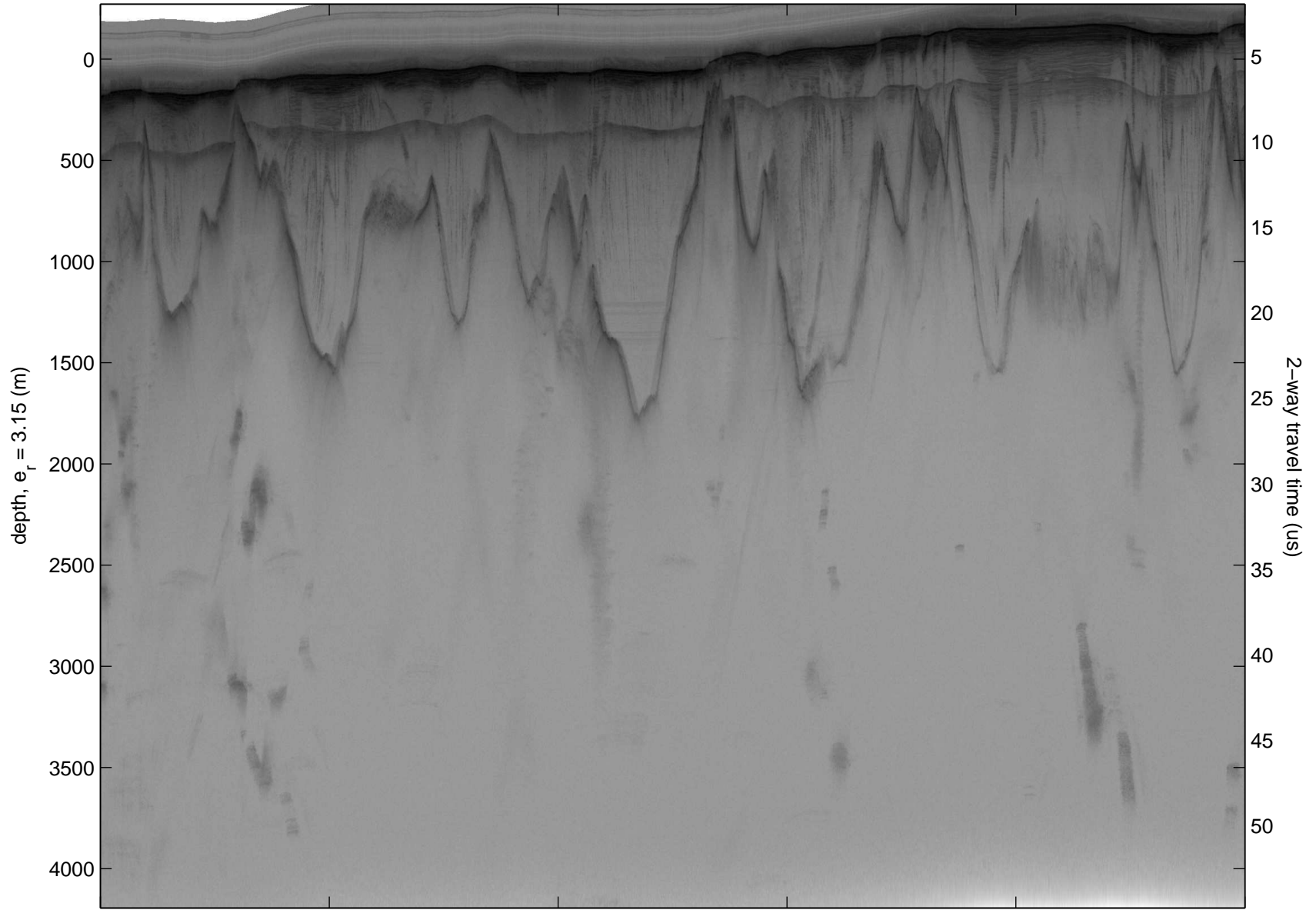
Data Frame ID: 20120423\_01\_023



0.00 km	10.71 km	21.41 km	distance	32.12 km	42.83 km	53.51 km
68.193 N	68.114 N	68.034 N	latitude	67.955 N	67.875 N	67.796 N
34.054 W	34.200 W	34.344 W	longitude	34.488 W	34.630 W	34.771 W




Data Frame ID: 20120423\_01\_024



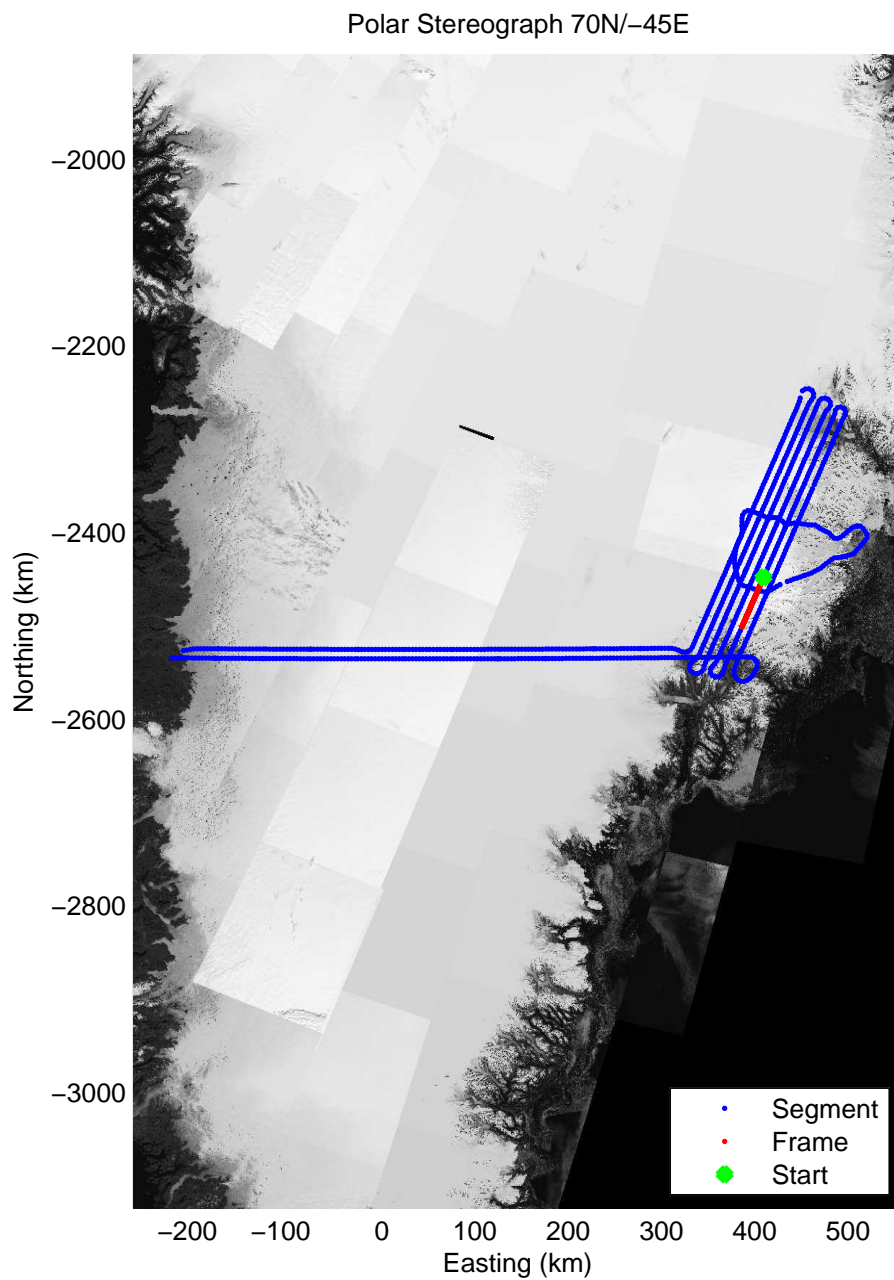

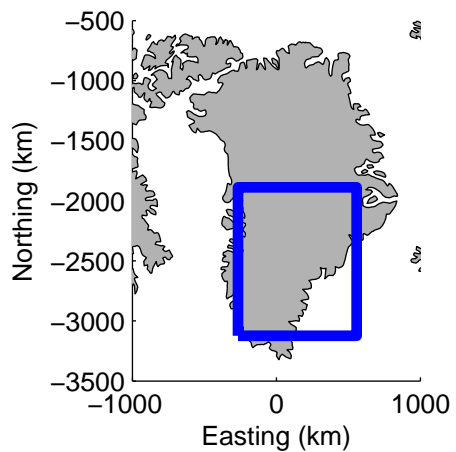
0.00 km	12.18 km	24.33 km	distance	36.51 km	48.65 km	60.80 km
67.810 N	67.720 N	67.629 N	latitude	67.538 N	67.447 N	67.356 N
34.746 W	34.906 W	35.064 W	longitude	35.221 W	35.377 W	35.532 W

Data Frame ID: 20120423\_01\_024




0.00 km	12.18 km	24.33 km	distance	36.51 km	48.65 km	60.80 km
67.810 N	67.720 N	67.629 N	latitude	67.538 N	67.447 N	67.356 N
34.746 W	34.906 W	35.064 W	longitude	35.221 W	35.377 W	35.532 W





Data Frame ID: 20120423\_01\_025



0.00 km  
67.370 N  
35.508 W

11.52 km  
67.283 N  
35.653 W

23.04 km  
67.197 N  
35.798 W

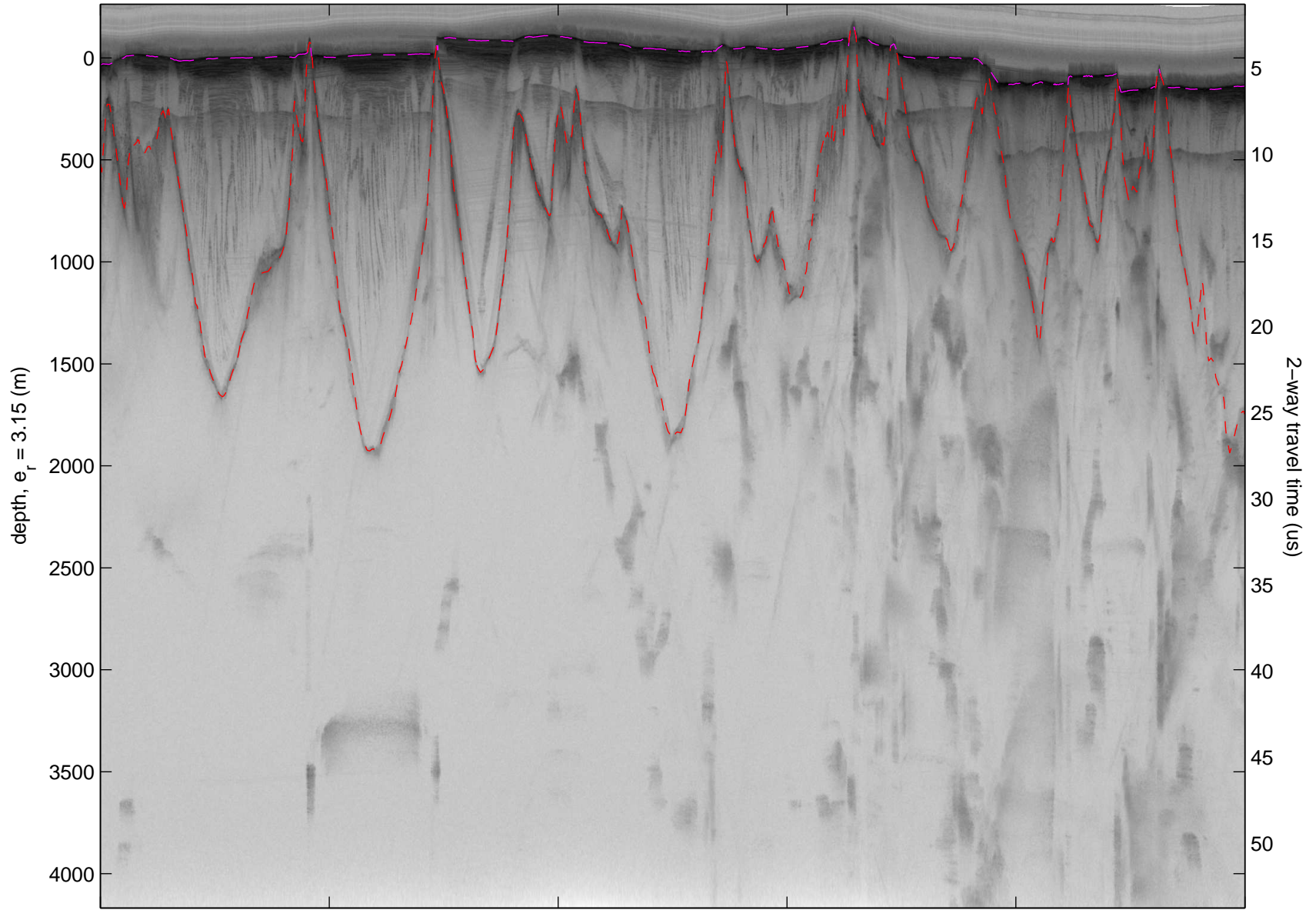
distance  
latitude  
longitude

34.53 km  
67.110 N  
35.942 W

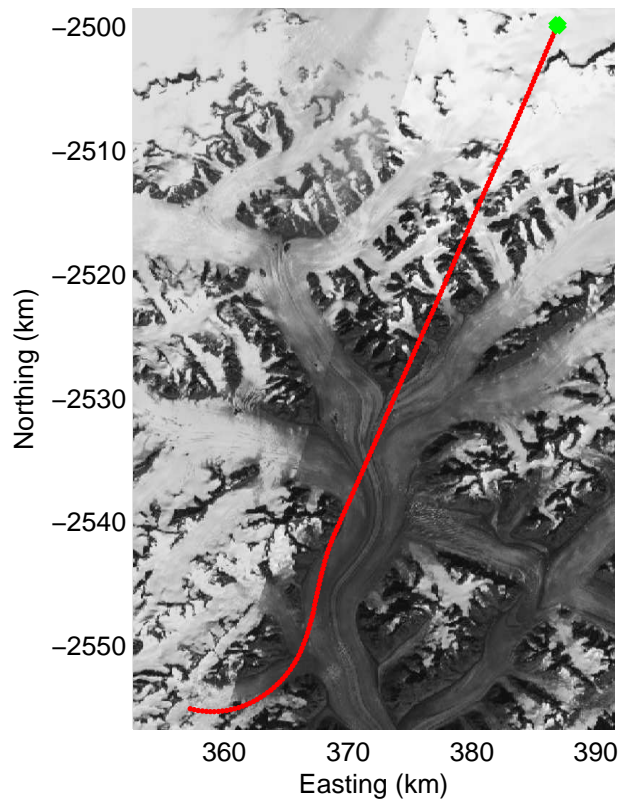
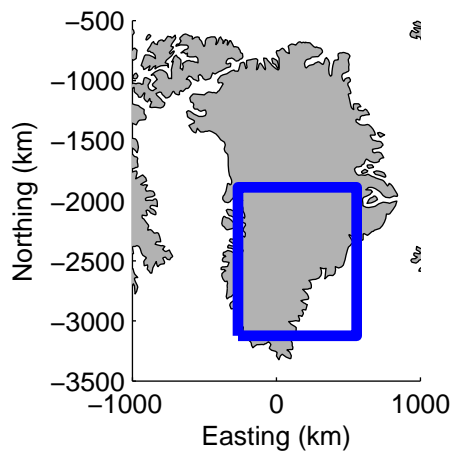
46.04 km  
67.023 N  
36.084 W

57.53 km  
66.937 N  
36.226 W

Data Frame ID: 20120423\_01\_025




0.00 km	11.52 km	23.04 km	distance	34.53 km	46.04 km	57.53 km
67.370 N	67.283 N	67.197 N	latitude	67.110 N	67.023 N	66.937 N
35.508 W	35.653 W	35.798 W	longitude	35.942 W	36.084 W	36.226 W




Polar Stereograph 70N/-45E

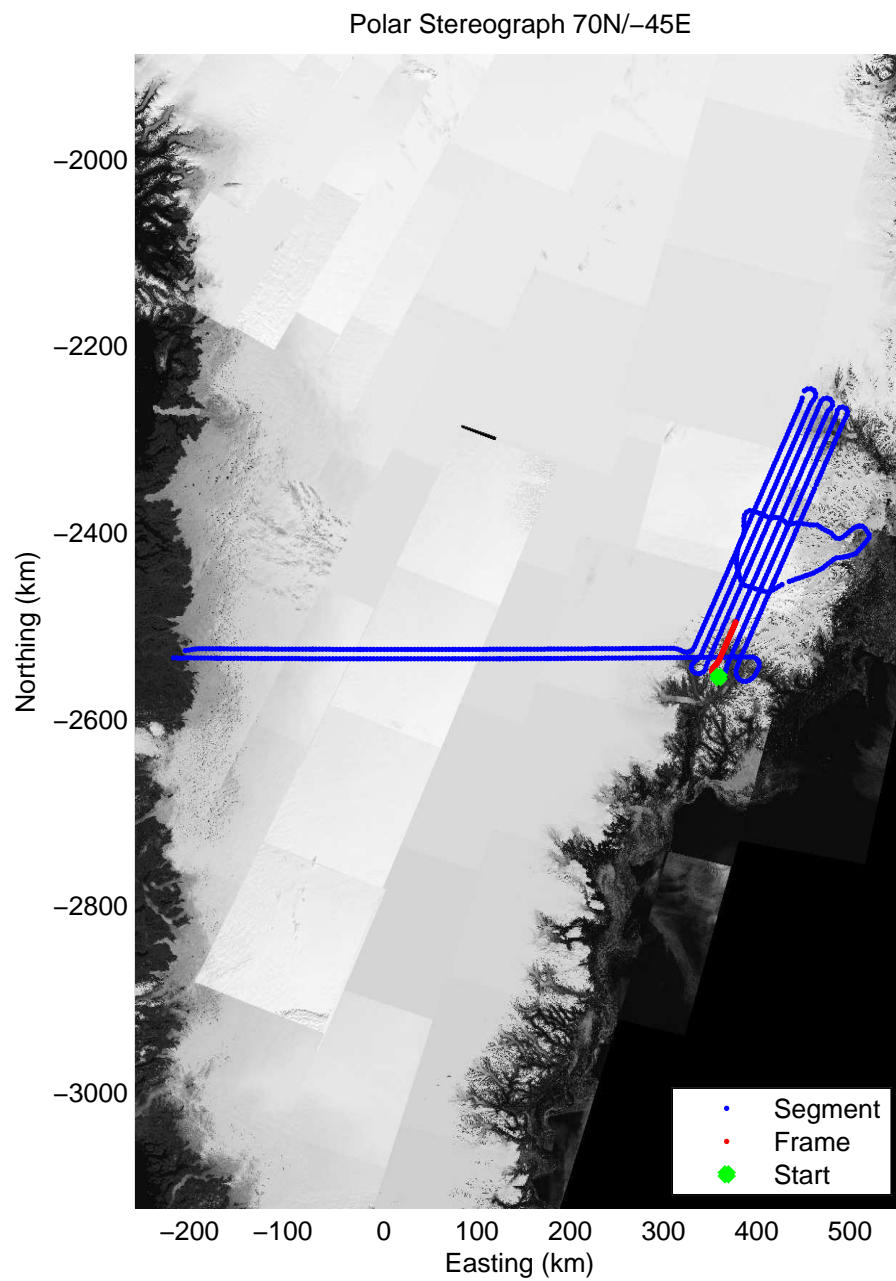

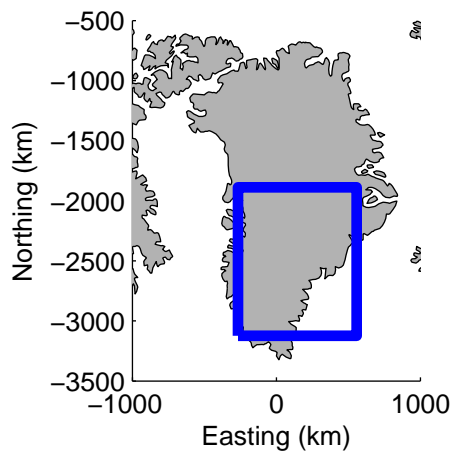


Data Frame ID: 20120423\_01\_026




Data Frame ID: 20120423\_01\_026






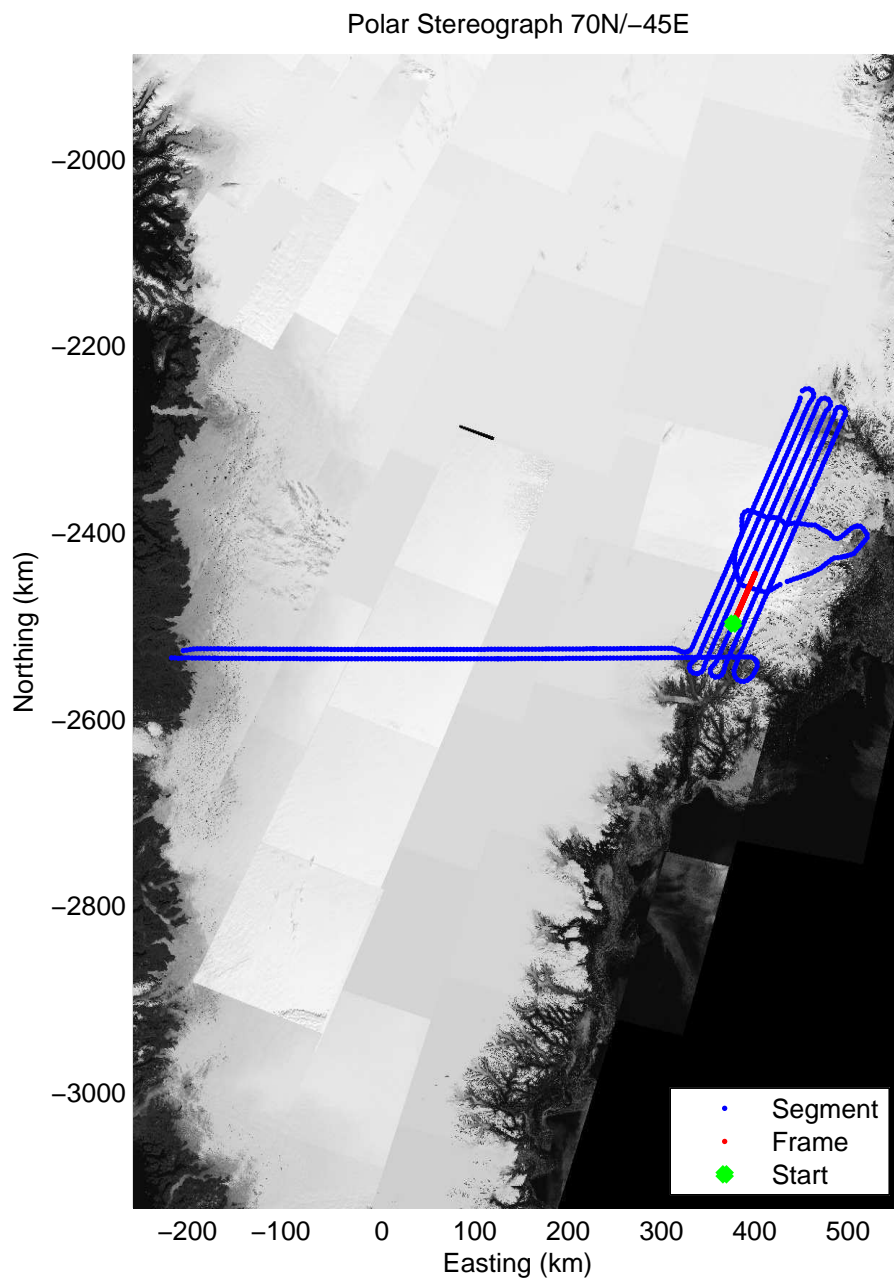

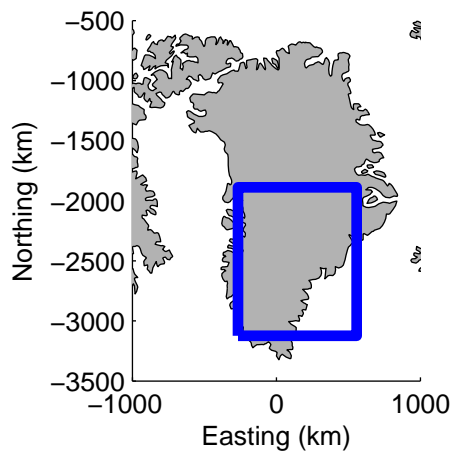
Data Frame ID: 20120423\_01\_027



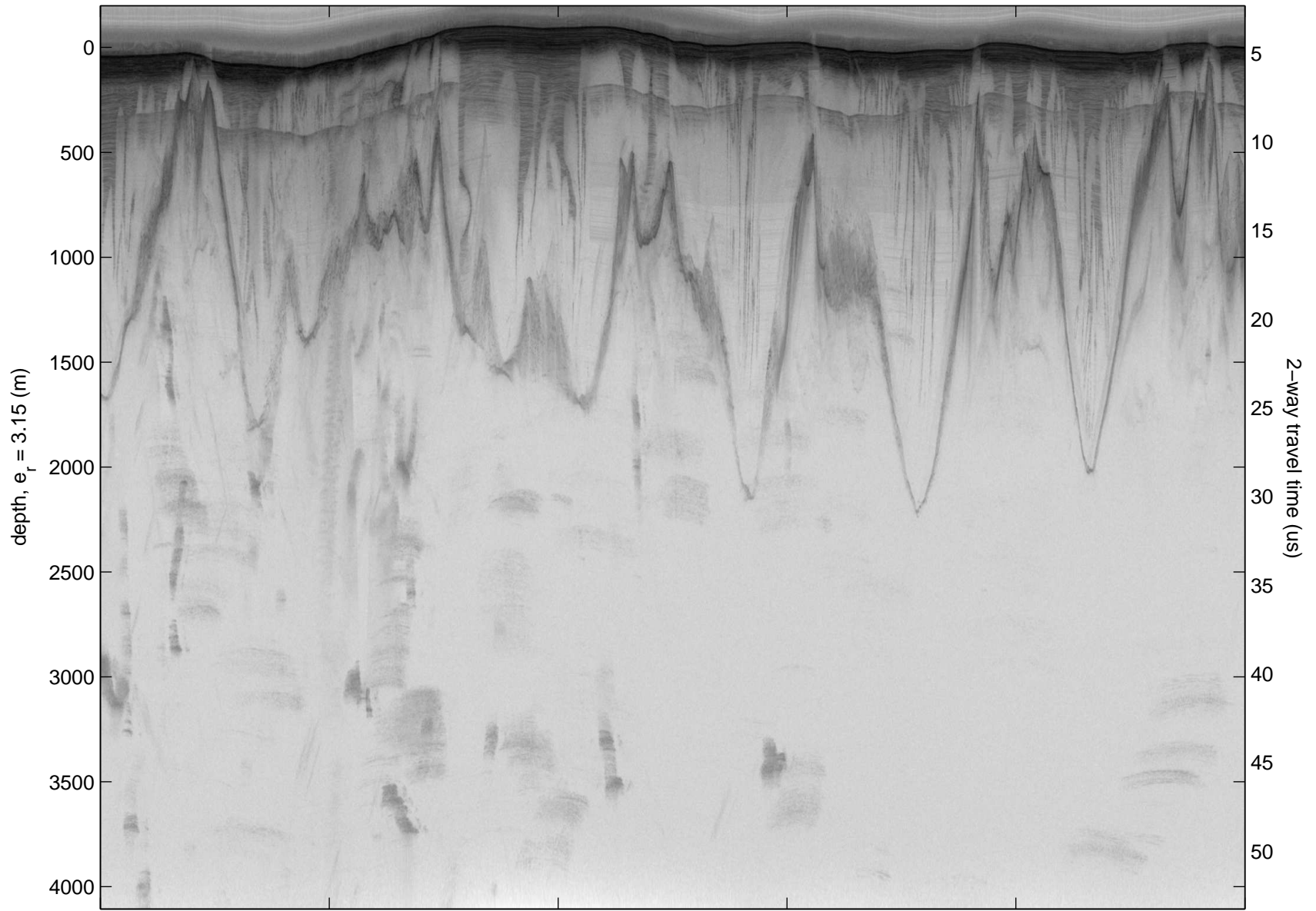


Data Frame ID: 20120423\_01\_027





Data Frame ID: 20120423\_01\_028



0.00 km  
66.981 N  
36.422 W

11.70 km  
67.070 N  
36.278 W

23.43 km  
67.158 N  
36.134 W

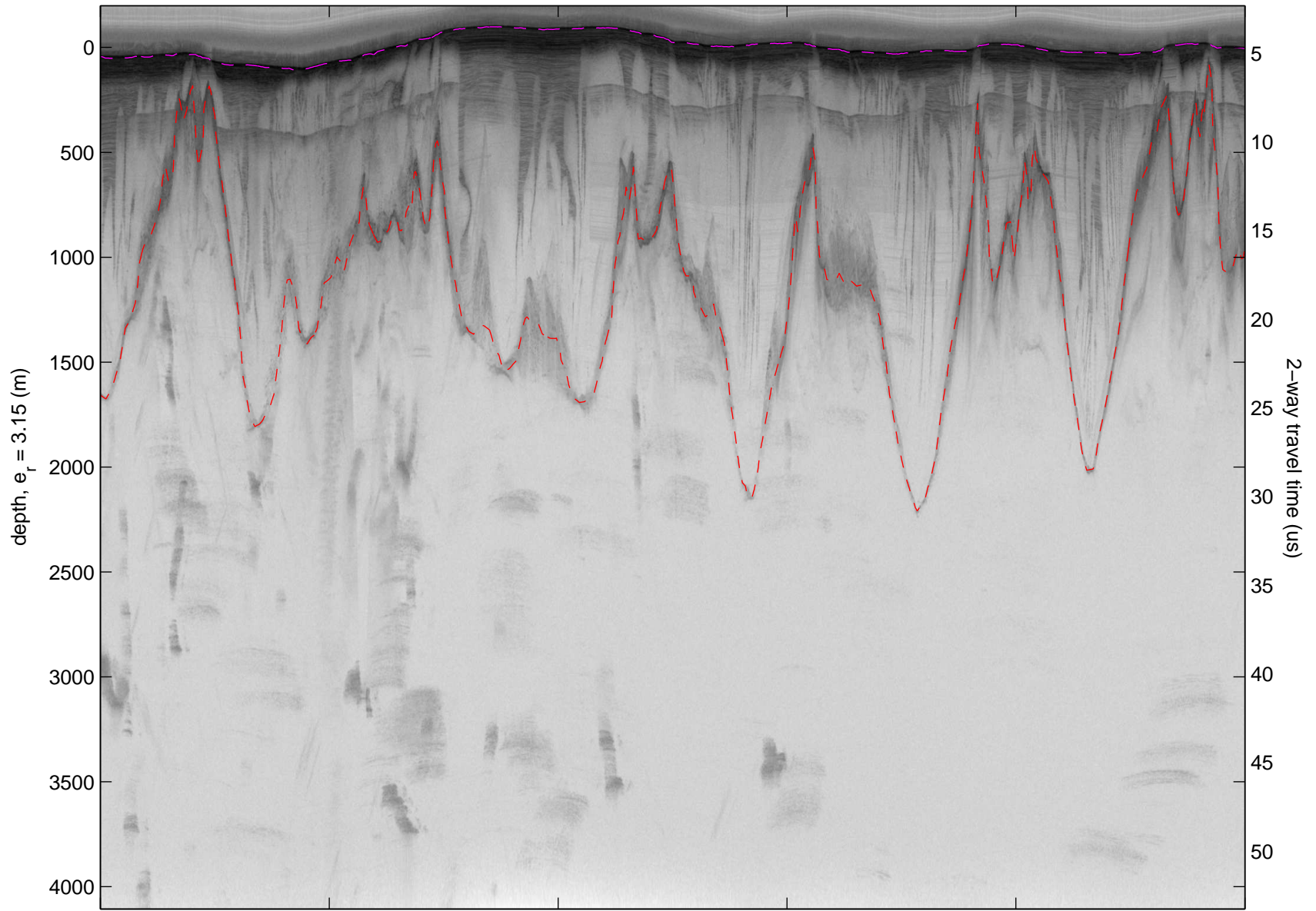
distance  
latitude  
longitude

35.12 km  
67.247 N  
35.988 W

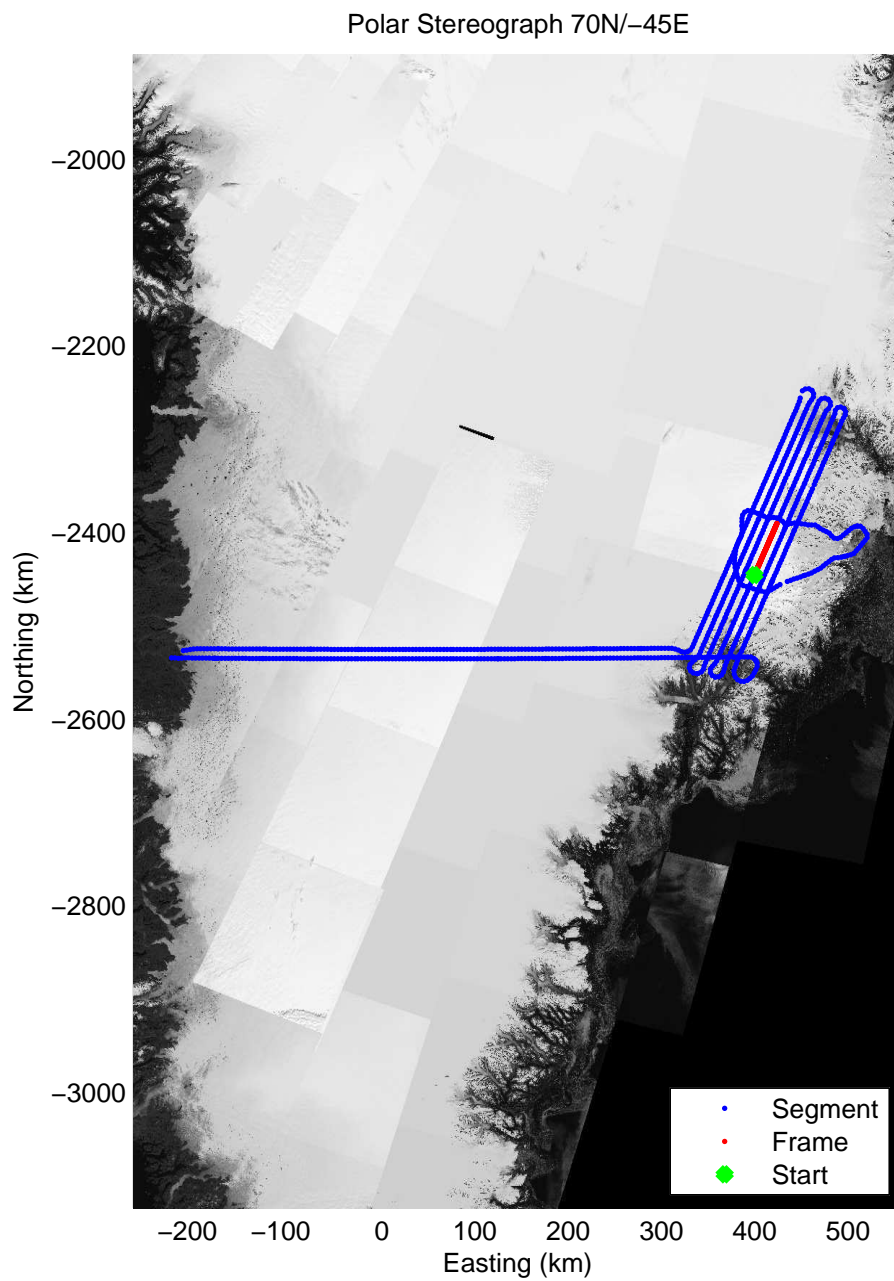
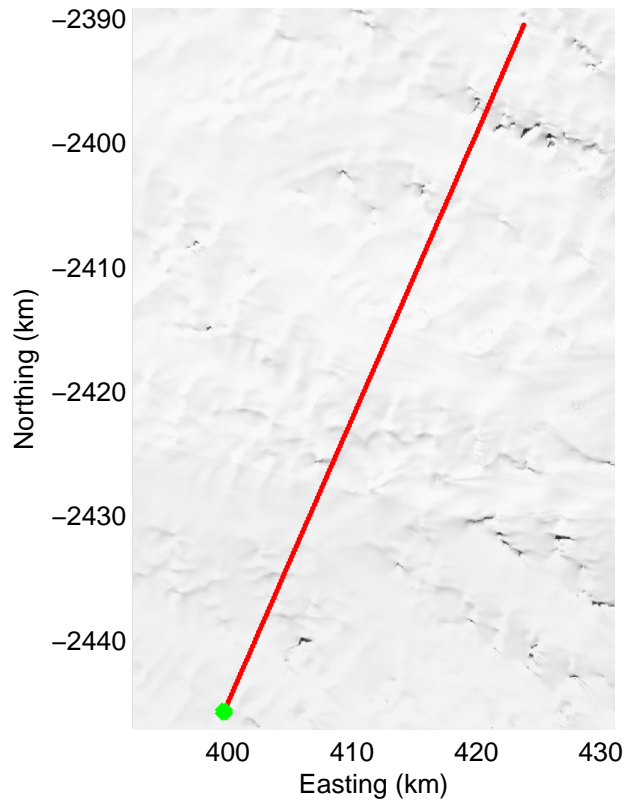
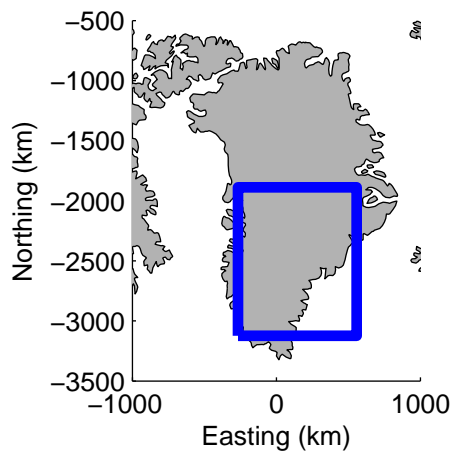
46.82 km  
67.335 N  
35.841 W

58.49 km  
67.423 N  
35.694 W


Data Frame ID: 20120423\_01\_028



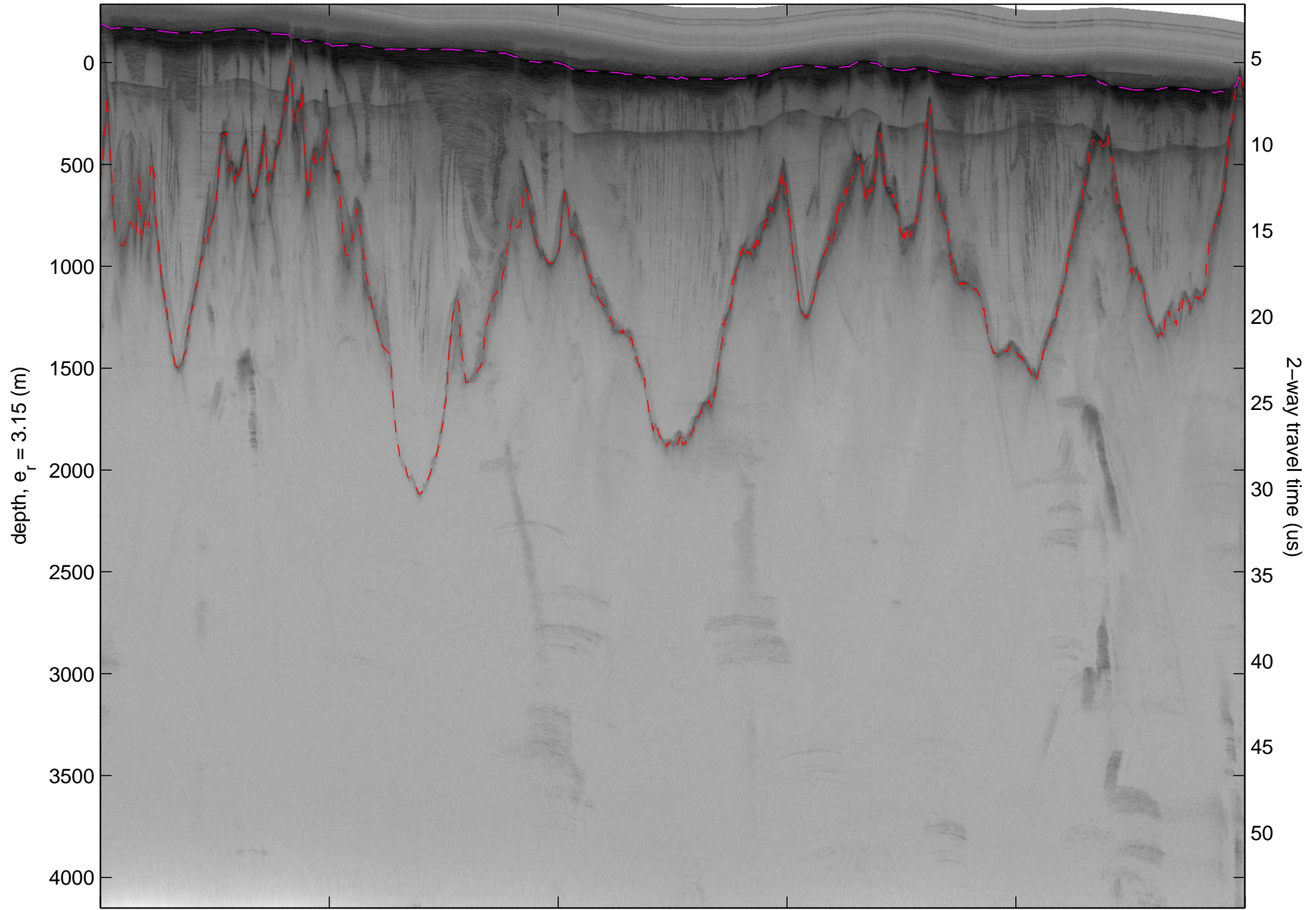
0.00 km	11.70 km	23.43 km	distance	35.12 km	46.82 km	58.49 km
66.981 N	67.070 N	67.158 N	latitude	67.247 N	67.335 N	67.423 N
36.422 W	36.278 W	36.134 W	longitude	35.988 W	35.841 W	35.694 W



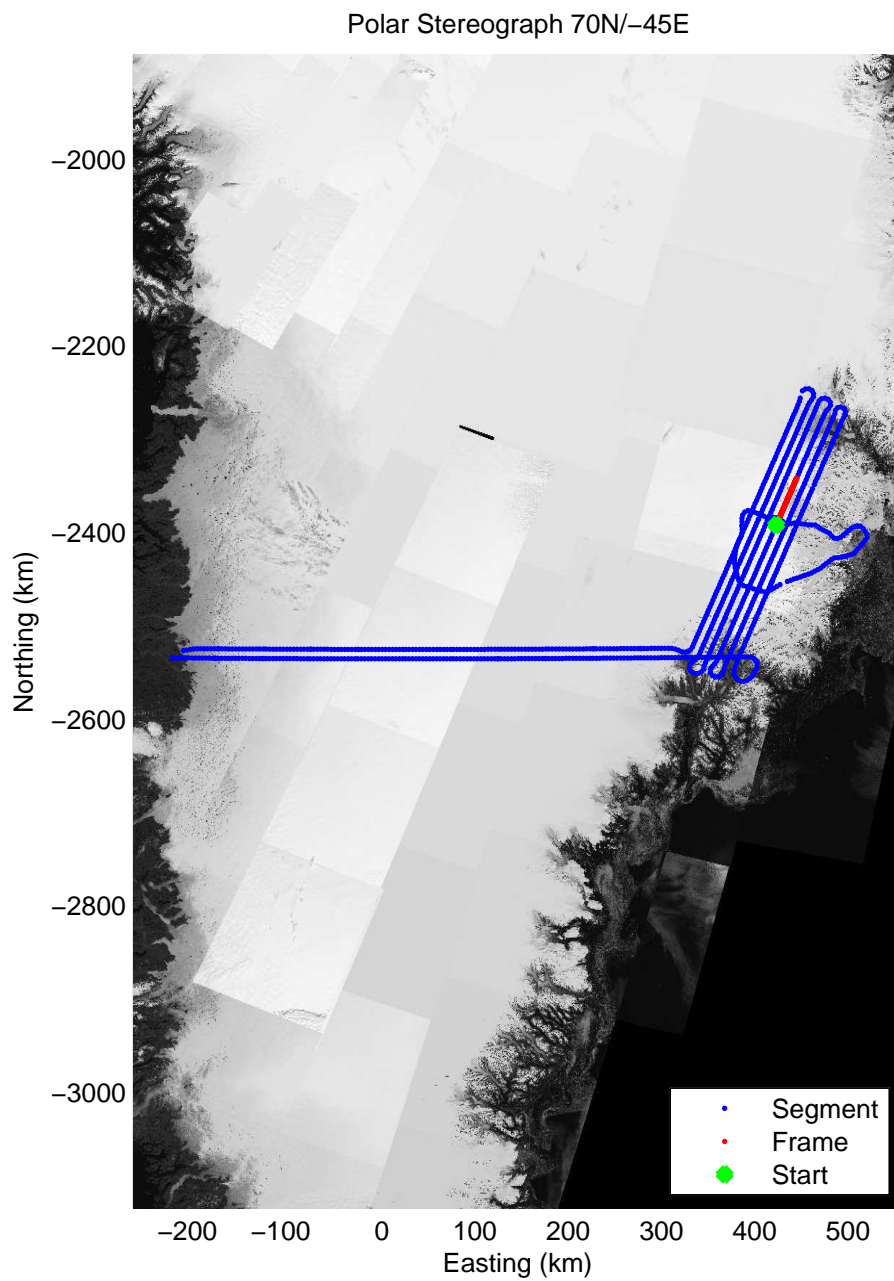
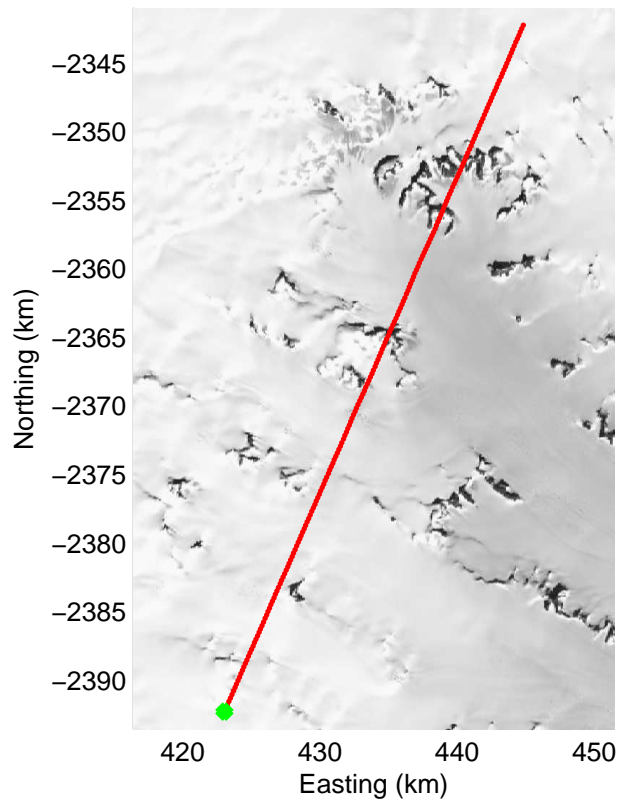
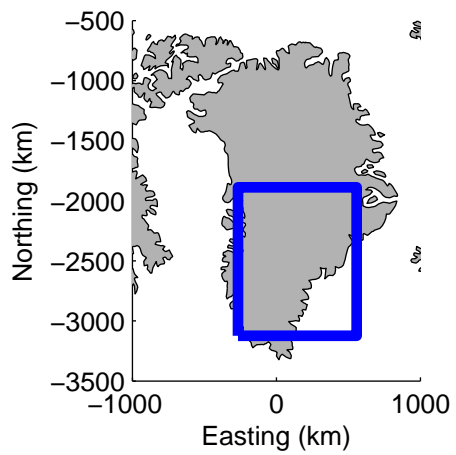
Data Frame ID: 20120423\_01\_029



Data Frame ID: 20120423\_01\_029




0.00 km	11.97 km	23.97 km	distance	35.93 km	47.90 km	59.84 km
67.408 N	67.498 N	67.588 N	latitude	67.678 N	67.768 N	67.857 N
35.719 W	35.567 W	35.413 W	longitude	35.259 W	35.103 W	34.947 W





Data Frame ID: 20120423\_01\_030



0.00 km  
67.842 N  
34.972 W

10.86 km  
67.923 N  
34.829 W

21.72 km  
68.004 N  
34.685 W


distance  
latitude  
longitude

32.57 km  
68.085 N  
34.540 W

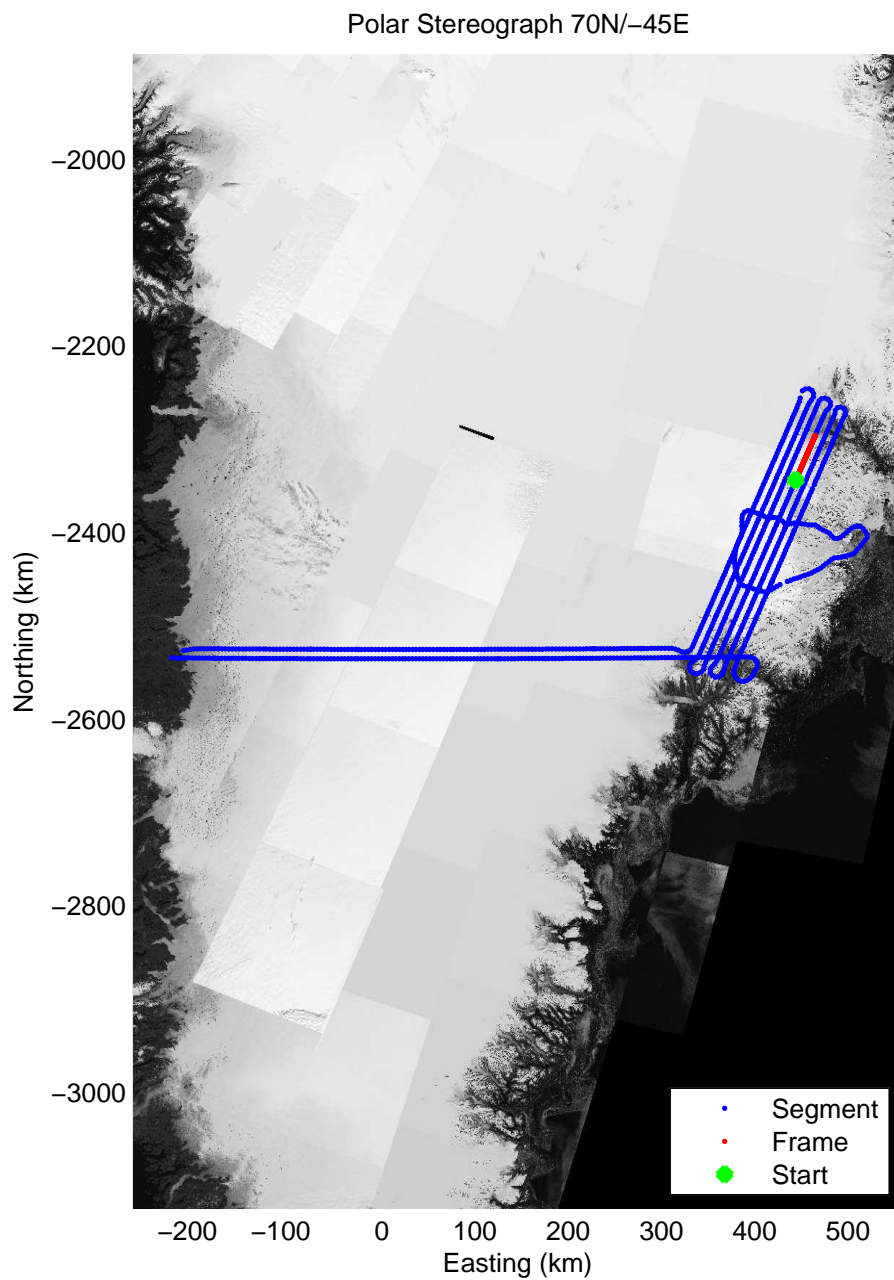
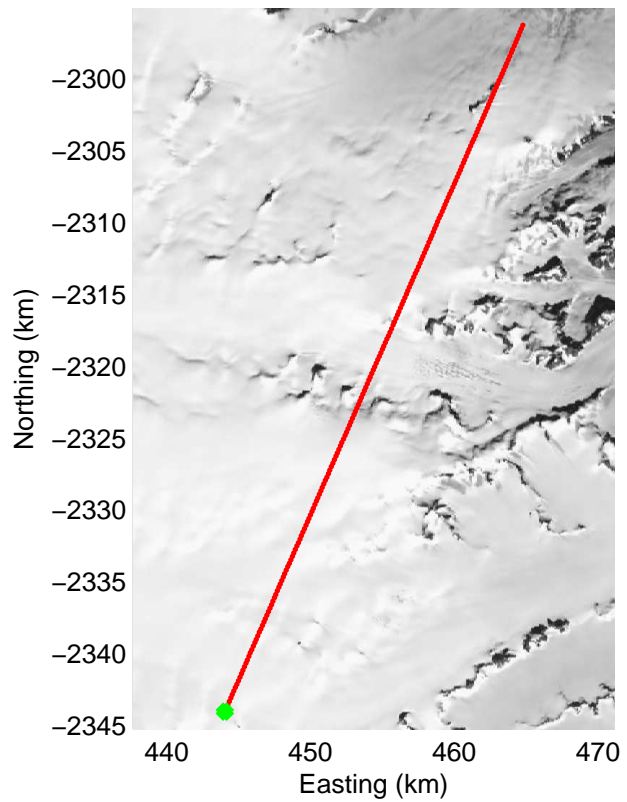
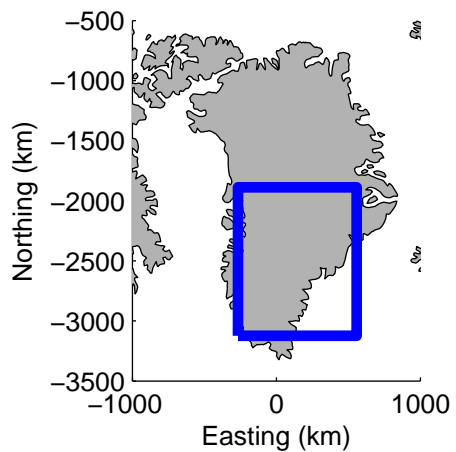
43.45 km  
68.166 N  
34.393 W

54.28 km  
68.246 N  
34.247 W


Data Frame ID: 20120423\_01\_030




0.00 km	10.86 km	21.72 km	distance	32.57 km	43.45 km	54.28 km
67.842 N	67.923 N	68.004 N	latitude	68.085 N	68.166 N	68.246 N
34.972 W	34.829 W	34.685 W	longitude	34.540 W	34.393 W	34.247 W

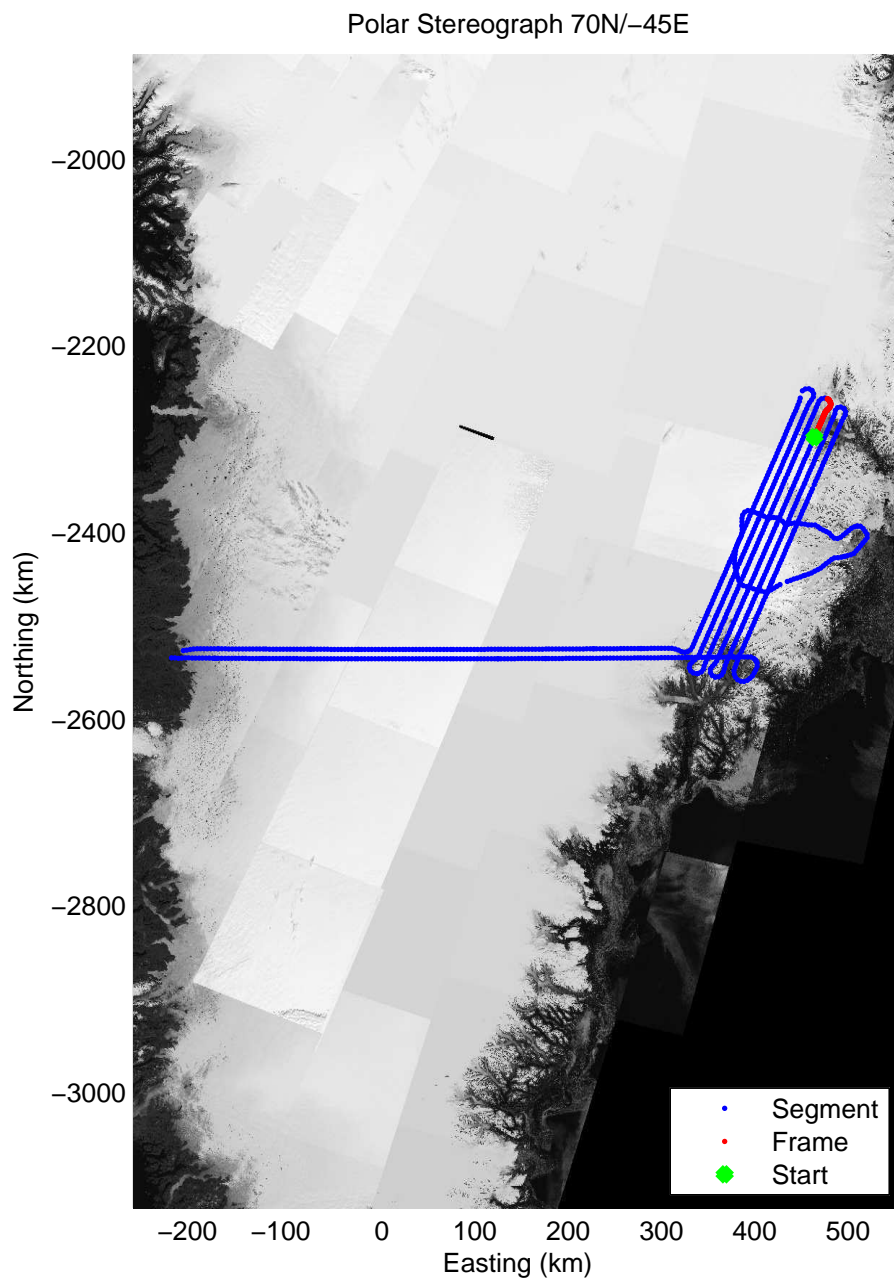
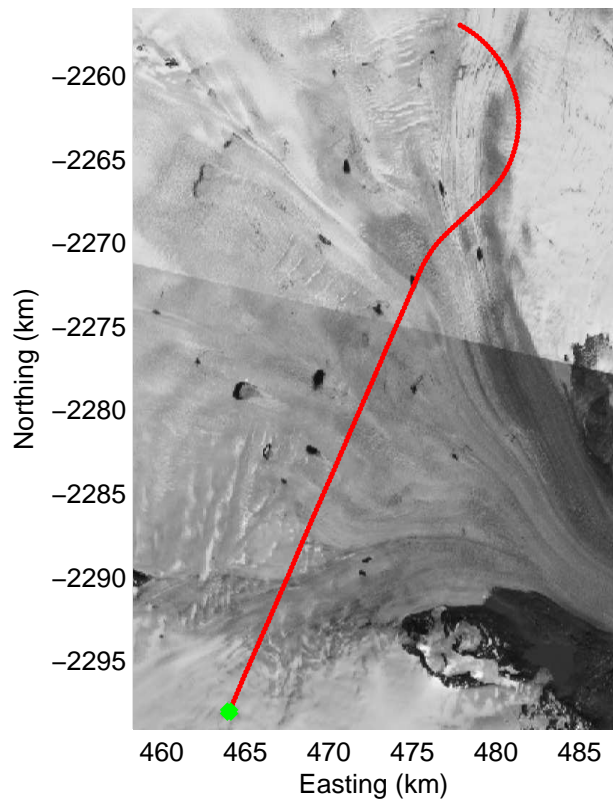
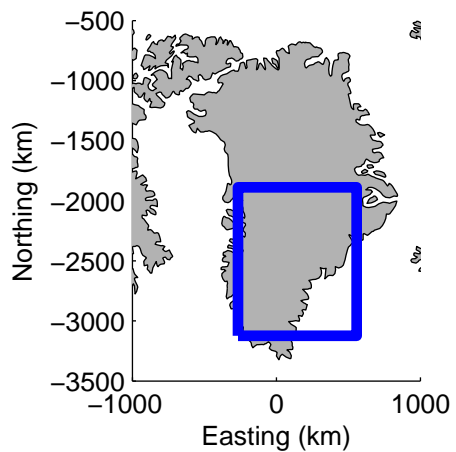


Data Frame ID: 20120423\_01\_031




Data Frame ID: 20120423\_01\_031



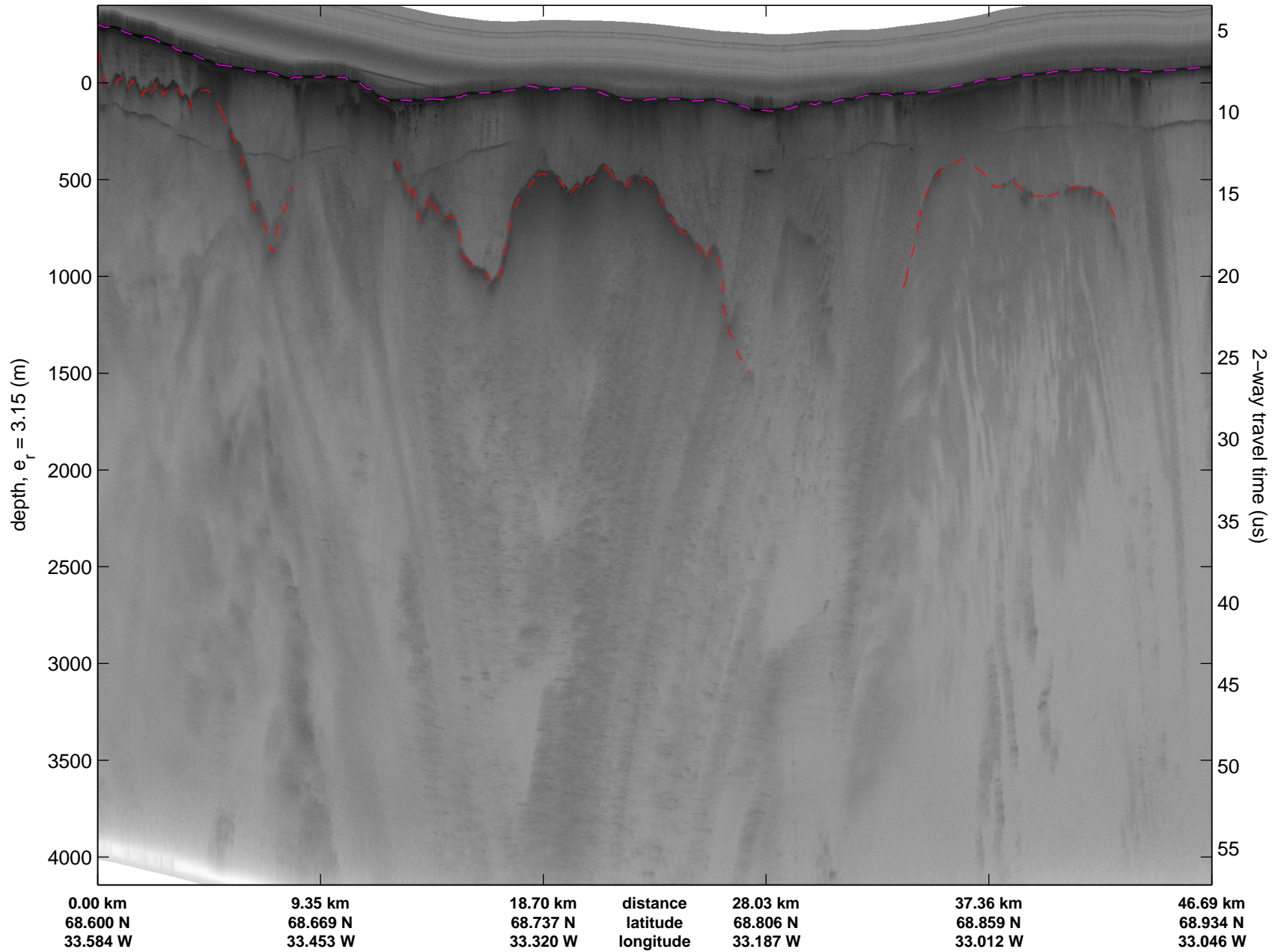


Data Frame ID: 20120423\_01\_032

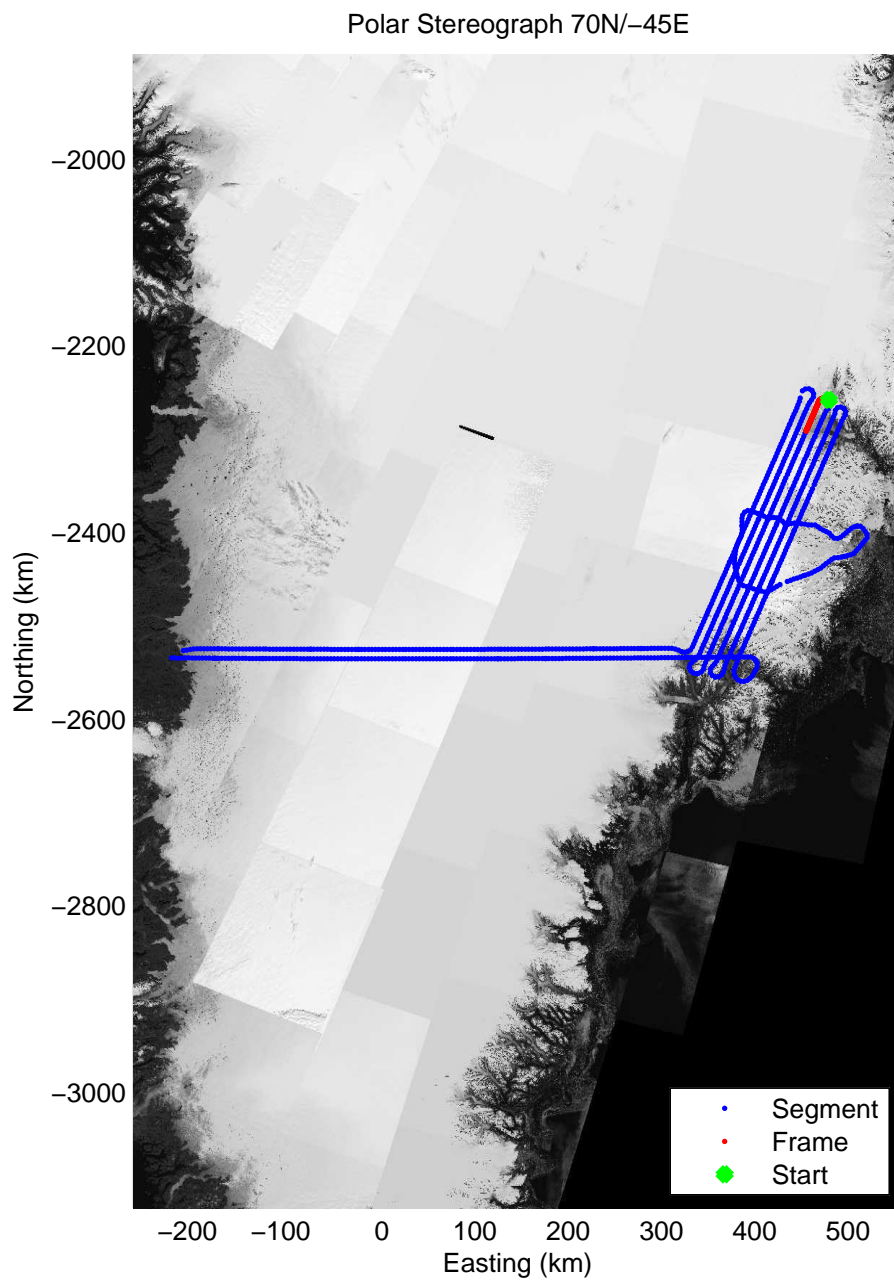

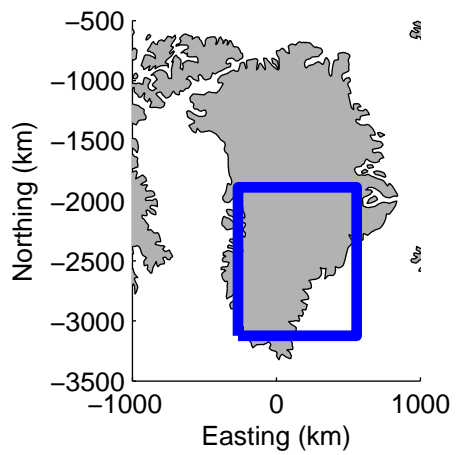


0.00 km	9.35 km	18.70 km	distance	28.03 km	37.36 km	46.69 km
68.600 N	68.669 N	68.737 N	latitude	68.806 N	68.859 N	68.934 N
33.584 W	33.453 W	33.320 W	longitude	33.187 W	33.012 W	33.046 W


Data Frame ID: 20120423\_01\_032








Data Frame ID: 20120423\_01\_033

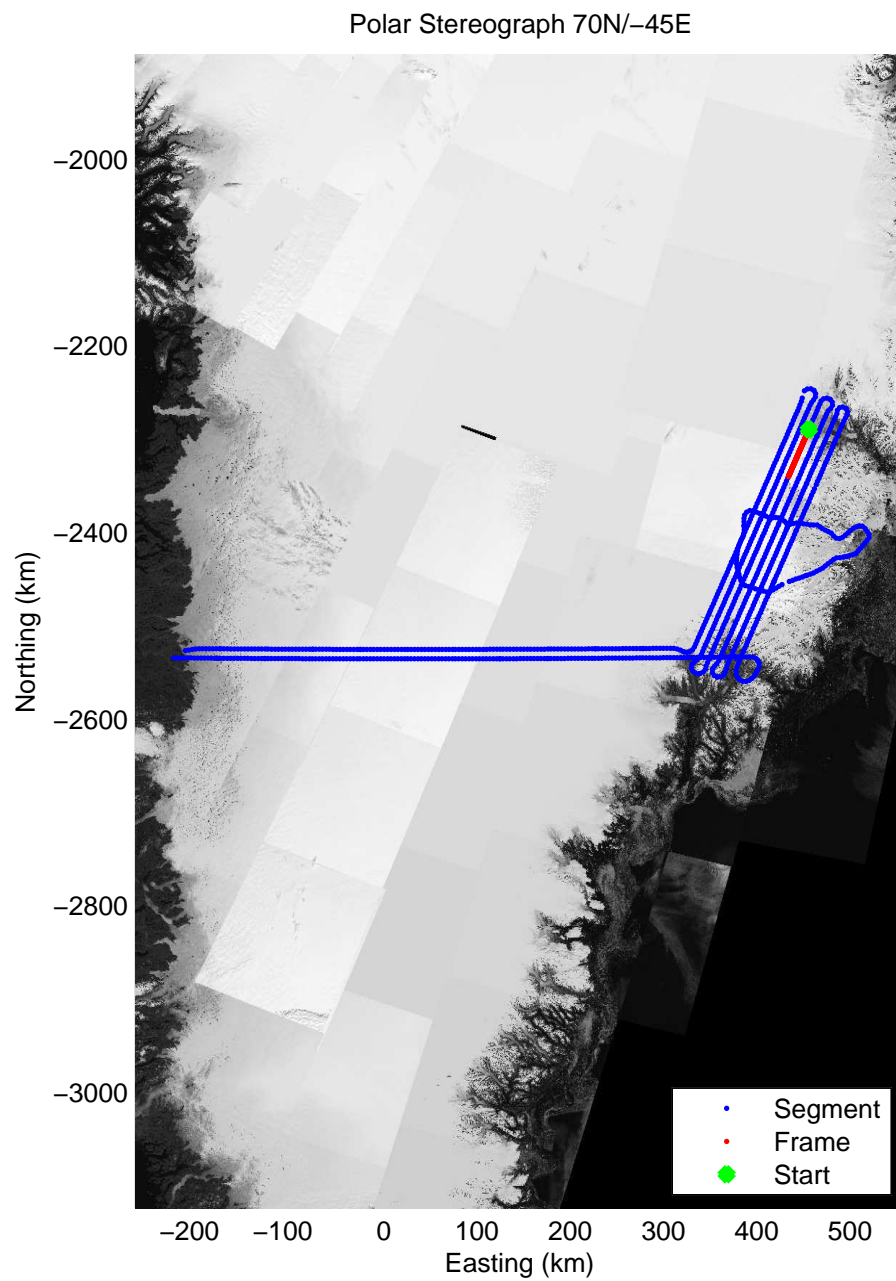
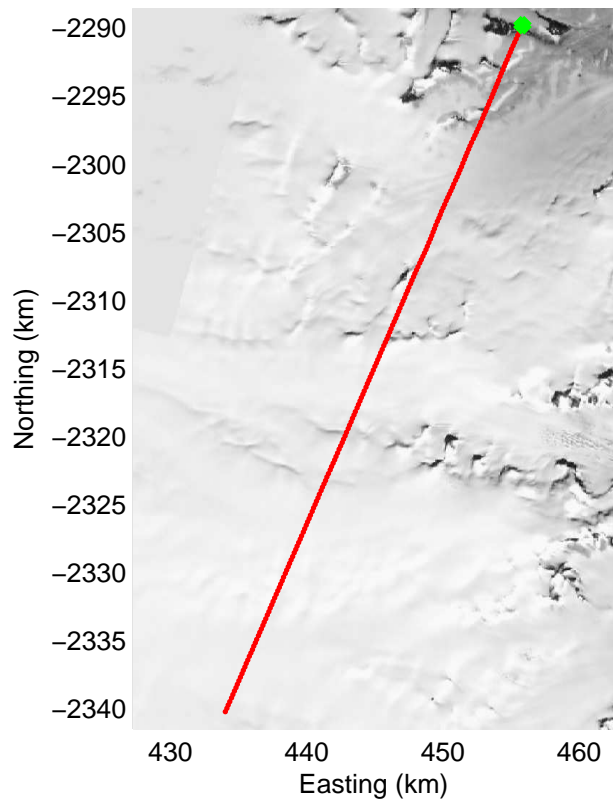
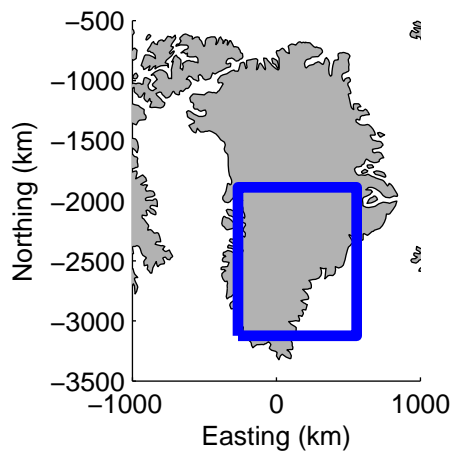


0.00 km	9.42 km	18.84 km	distance	28.26 km	37.68 km	47.06 km
68.921 N	68.943 N	68.880 N	latitude	68.811 N	68.741 N	68.672 N
33.014 W	33.222 W	33.370 W	longitude	33.503 W	33.636 W	33.769 W


Data Frame ID: 20120423\_01\_033




0.00 km	9.42 km	18.84 km	distance	28.26 km	37.68 km	47.06 km
68.921 N	68.943 N	68.880 N	latitude	68.811 N	68.741 N	68.672 N
33.014 W	33.222 W	33.370 W	longitude	33.503 W	33.636 W	33.769 W


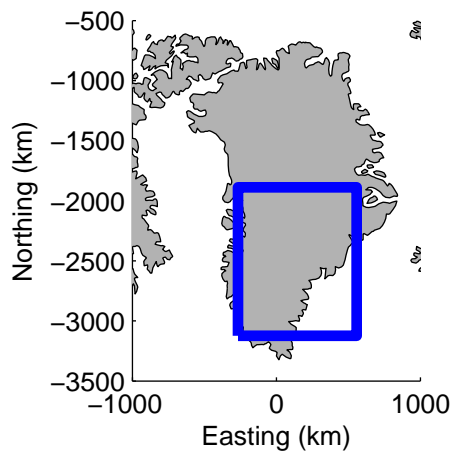


Data Frame ID: 20120423\_01\_034

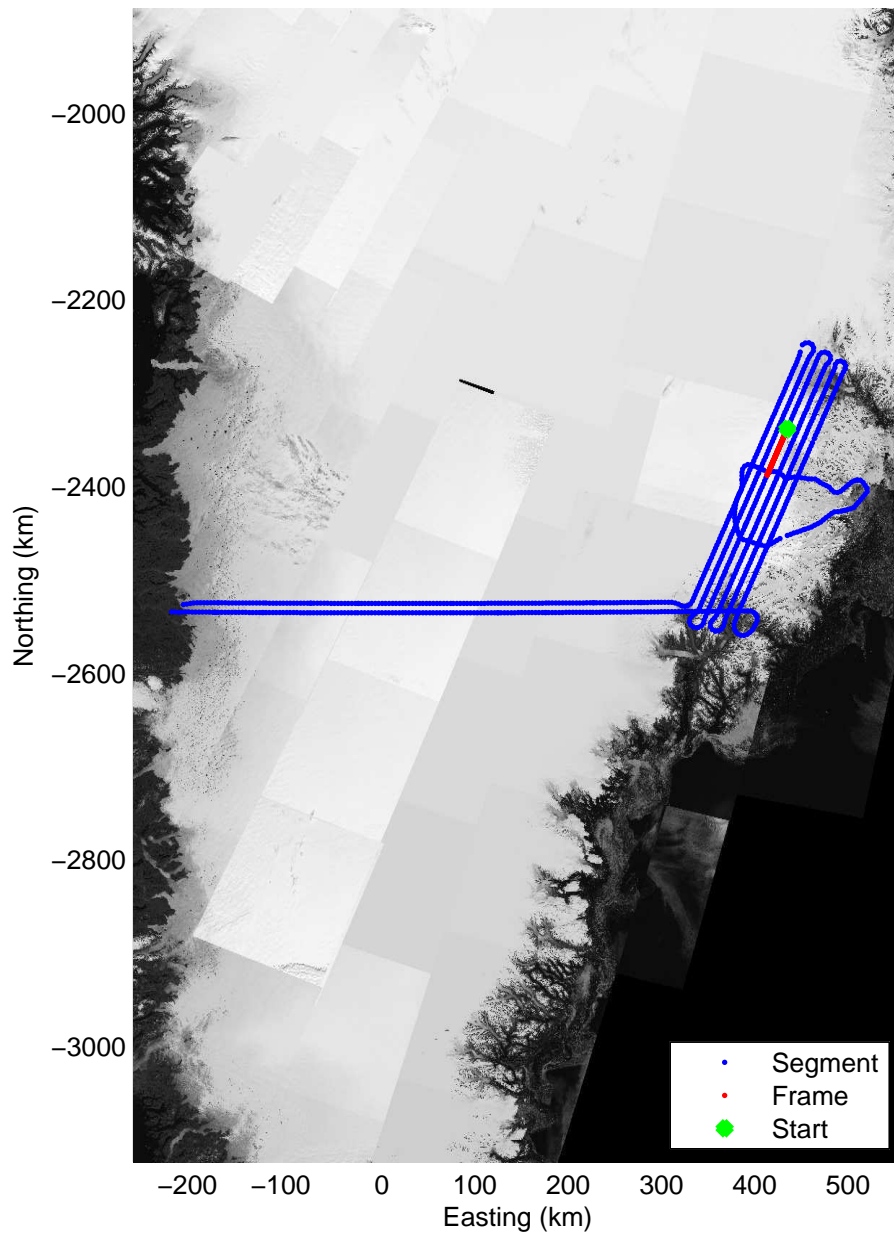


Data Frame ID: 20120423\_01\_034






Polar Stereograph 70N-45E




Data Frame ID: 20120423\_01\_035



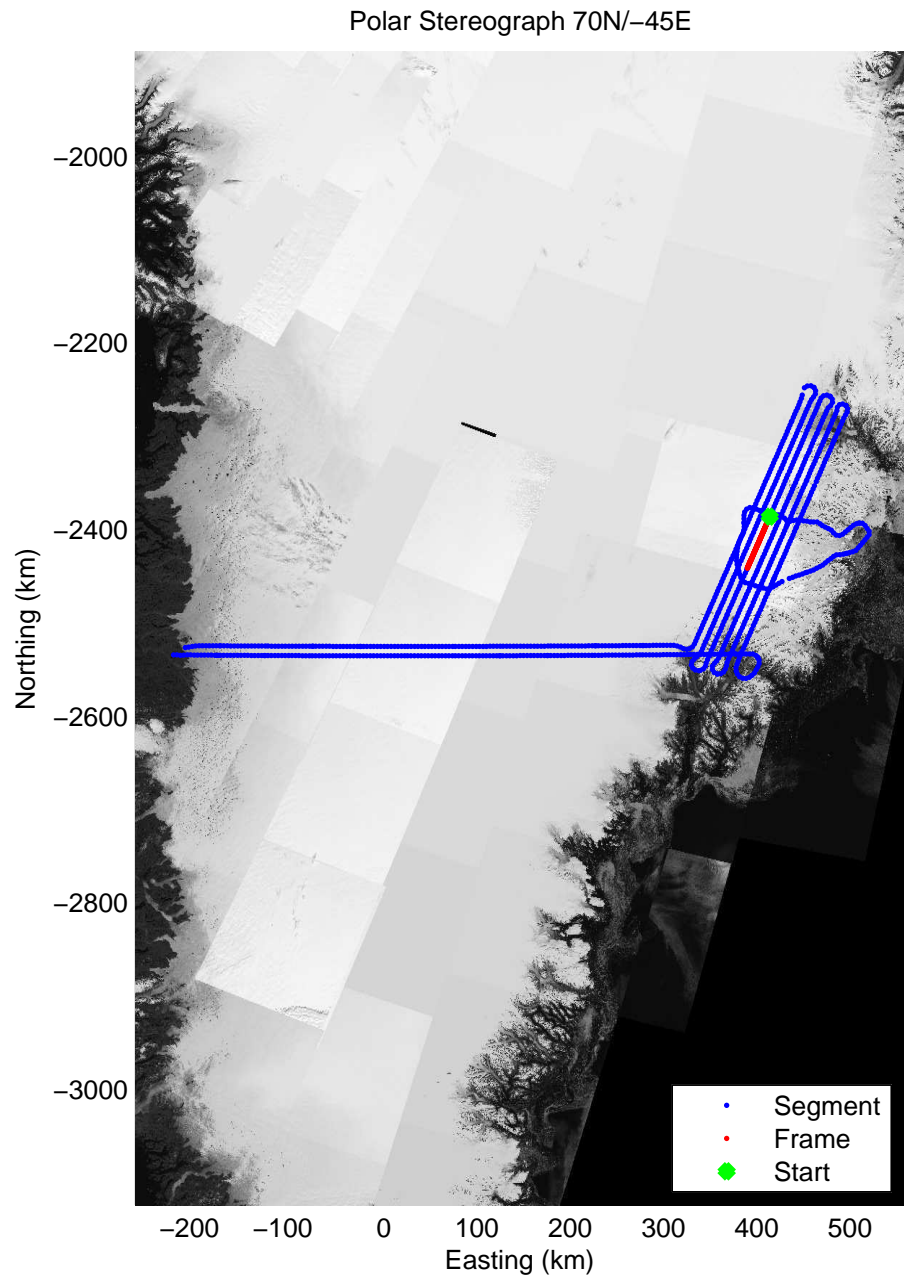
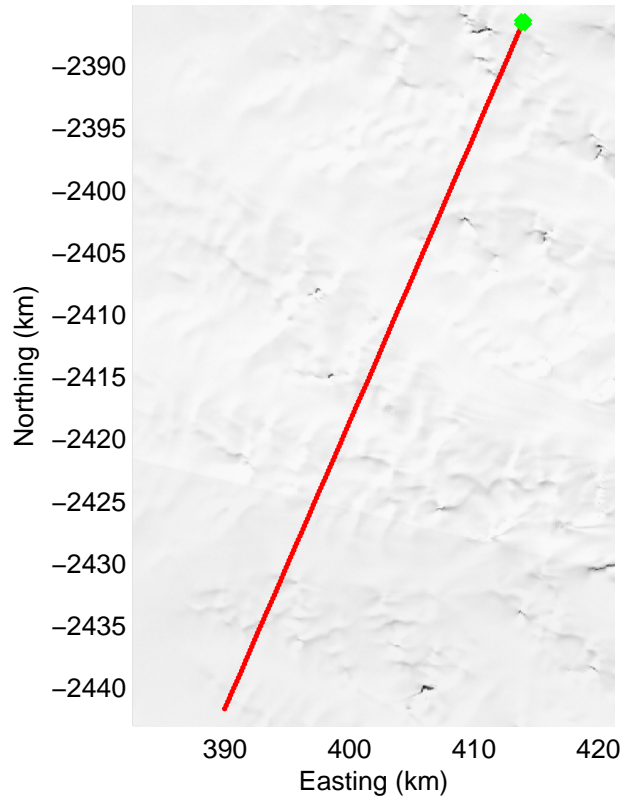
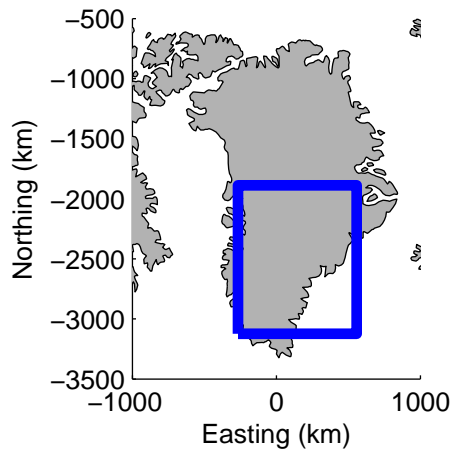
0.00 km	10.83 km	21.62 km	distance	32.45 km	43.25 km	54.05 km
68.296 N	68.215 N	68.135 N	latitude	68.054 N	67.973 N	67.893 N
34.467 W	34.613 W	34.757 W	longitude	34.902 W	35.043 W	35.185 W




Data Frame ID: 20120423\_01\_035




0.00 km	10.83 km	21.62 km	distance	32.45 km	43.25 km	54.05 km
68.296 N	68.215 N	68.135 N	latitude	68.054 N	67.973 N	67.893 N
34.467 W	34.613 W	34.757 W	longitude	34.902 W	35.043 W	35.185 W



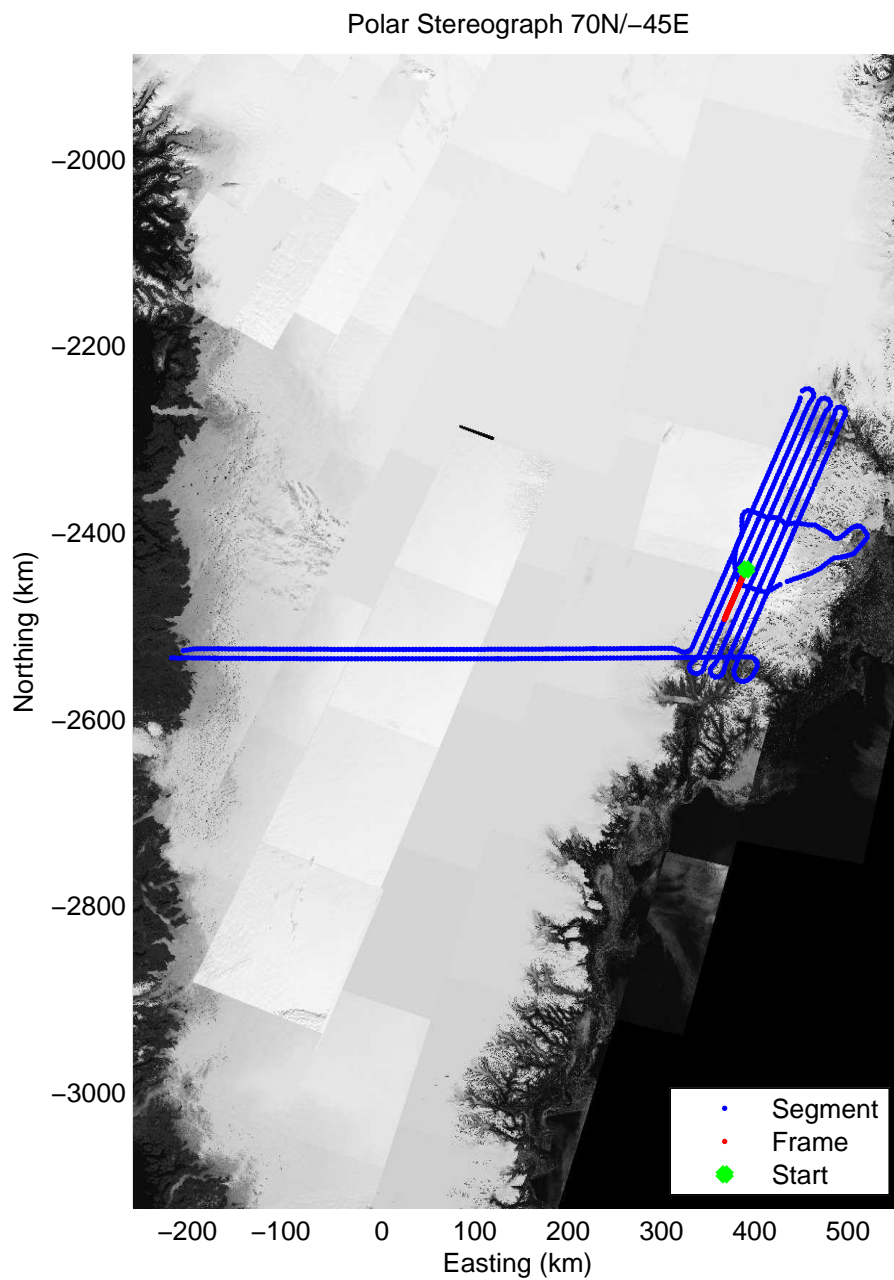

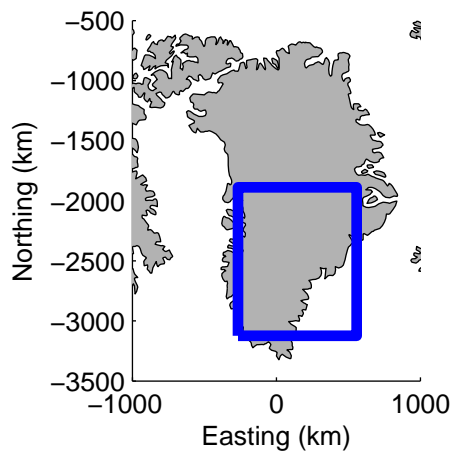
Data Frame ID: 20120423\_01\_036



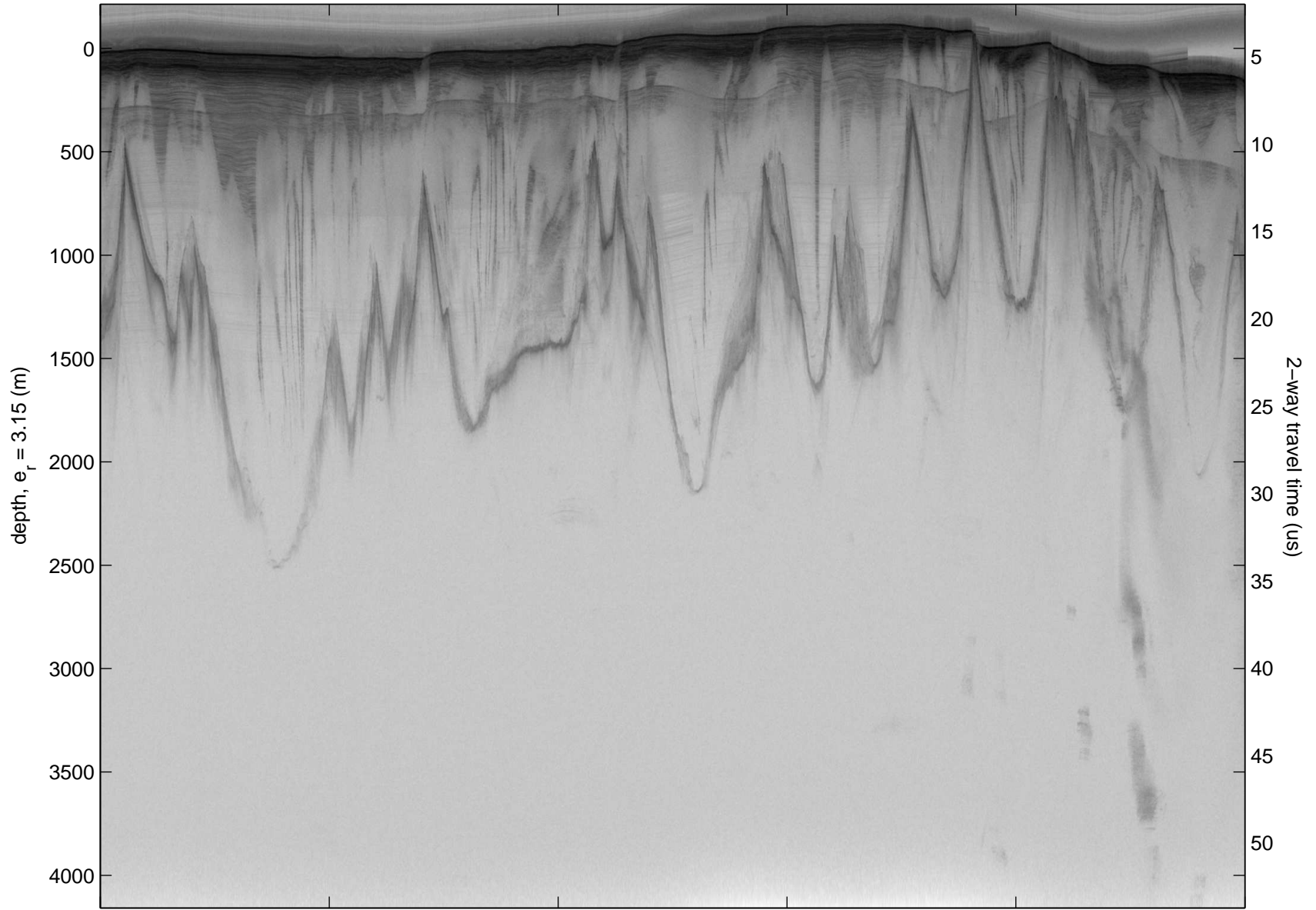
Data Frame ID: 20120423\_01\_036



0.00 km	11.97 km	23.91 km	distance	35.88 km	47.82 km	59.76 km
67.907 N	67.817 N	67.728 N	latitude	67.638 N	67.548 N	67.458 N
35.160 W	35.316 W	35.470 W	longitude	35.623 W	35.775 W	35.926 W



Data Frame ID: 20120423\_01\_037



0.00 km  
67.472 N  
35.902 W

11.58 km  
67.385 N  
36.047 W

23.16 km  
67.297 N  
36.191 W


distance  
latitude  
longitude

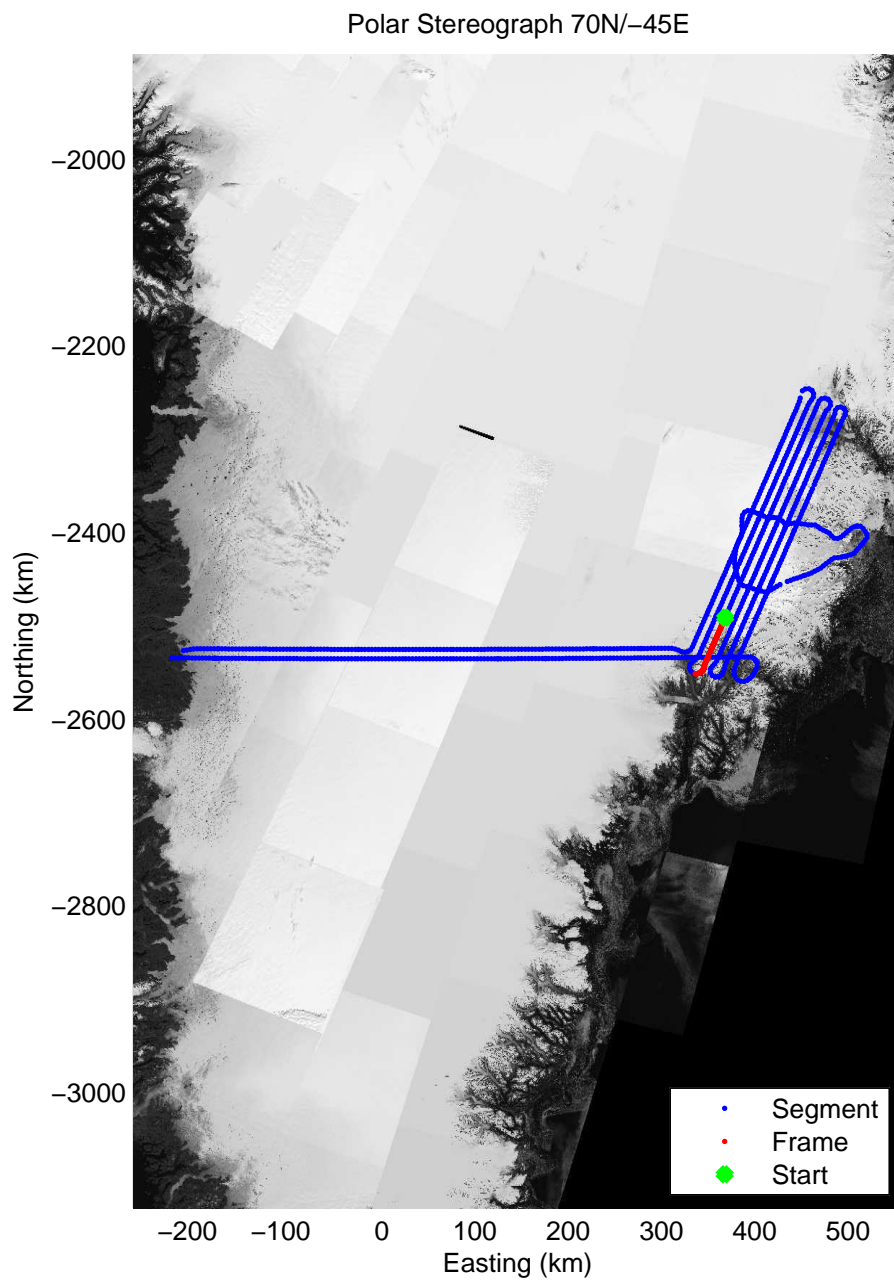
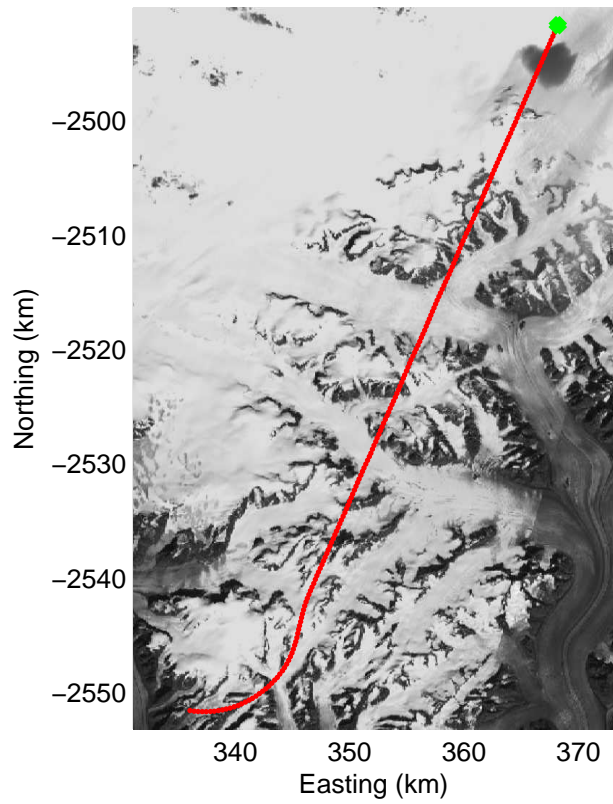
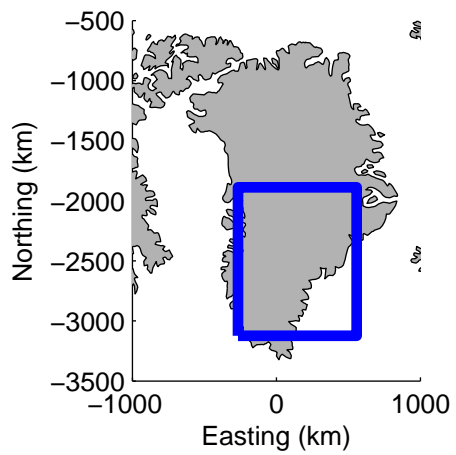
34.74 km  
67.210 N  
36.335 W

46.31 km  
67.122 N  
36.477 W

57.89 km  
67.034 N  
36.618 W


Data Frame ID: 20120423\_01\_037



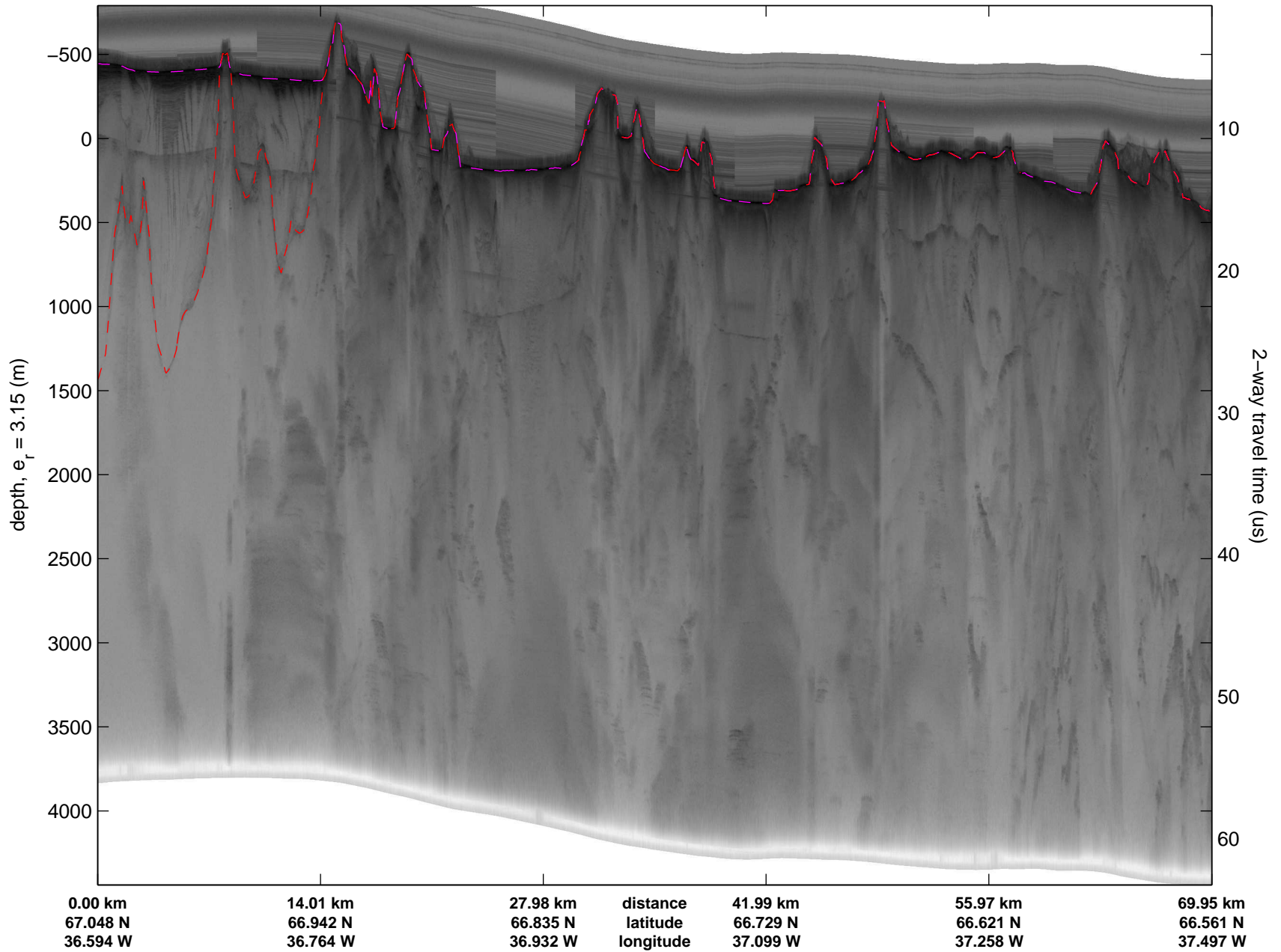



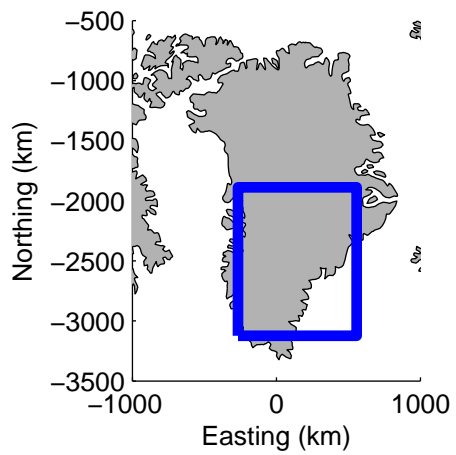


Data Frame ID: 20120423\_01\_038



Data Frame ID: 20120423\_01\_038







Polar Stereograph 70N/-45E

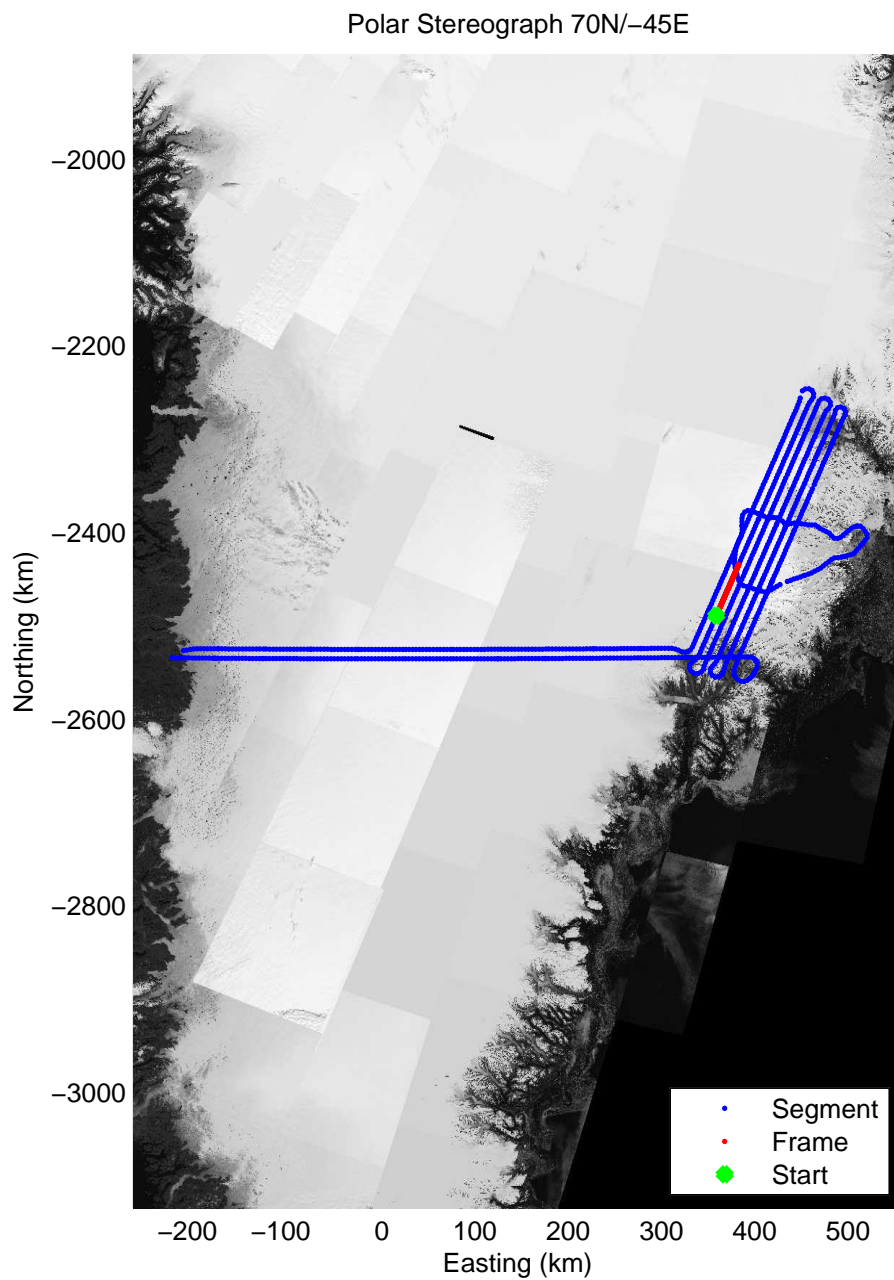
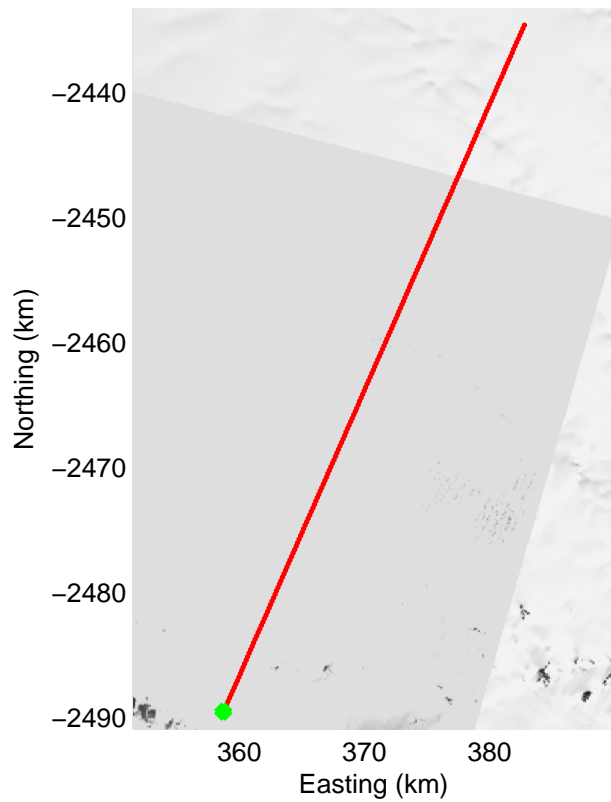
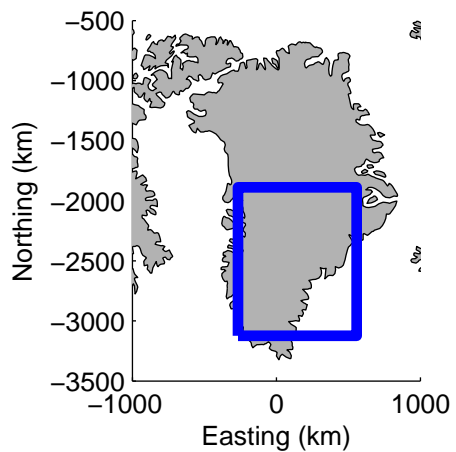


Data Frame ID: 20120423\_01\_039

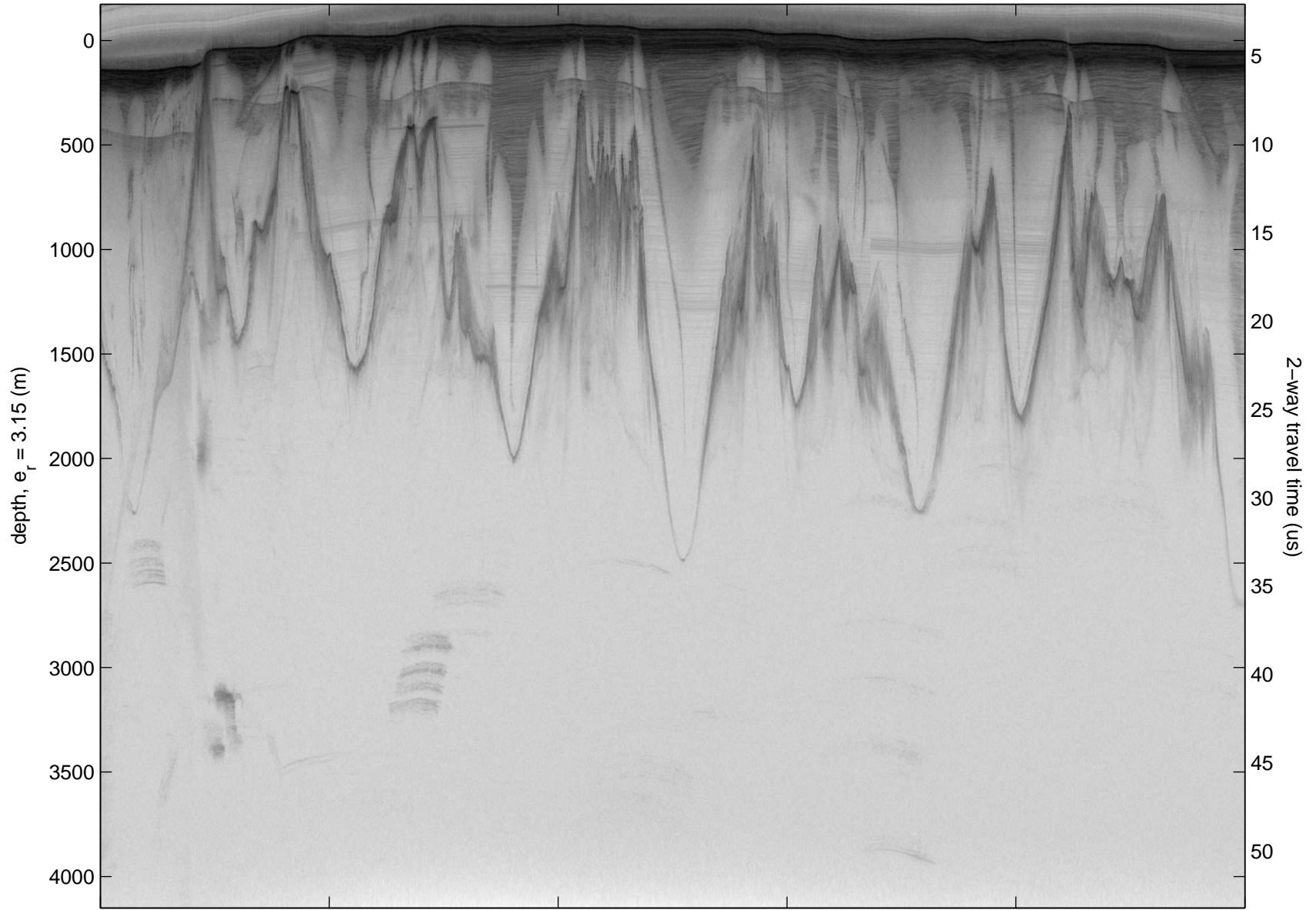


Data Frame ID: 20120423\_01\_039





Data Frame ID: 20120423\_01\_040



0.00 km  
67.079 N  
36.801 W

11.91 km  
67.170 N  
36.655 W

23.79 km  
67.260 N  
36.509 W

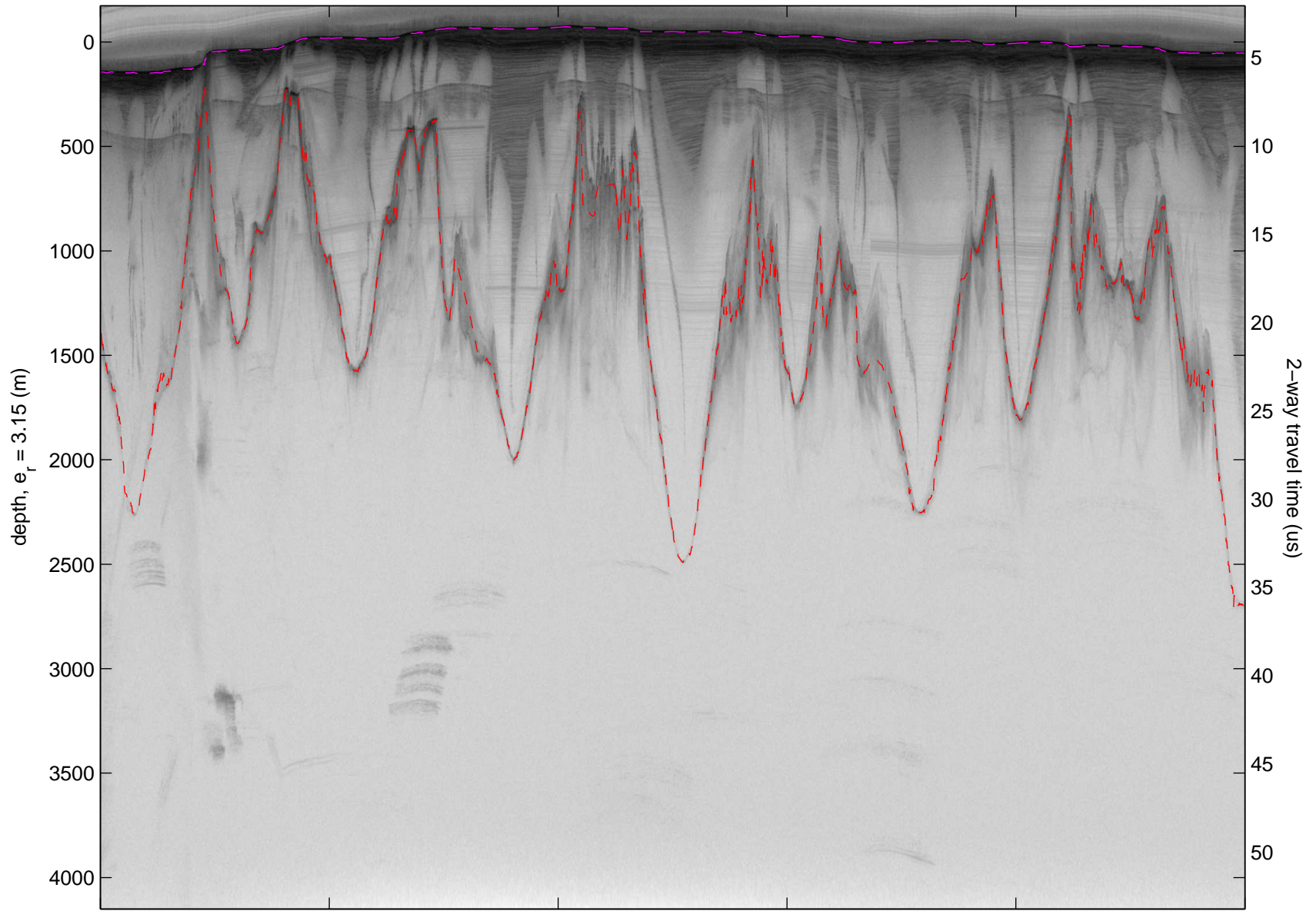
distance  
latitude  
longitude

35.70 km  
67.350 N  
36.362 W

47.57 km  
67.440 N  
36.214 W

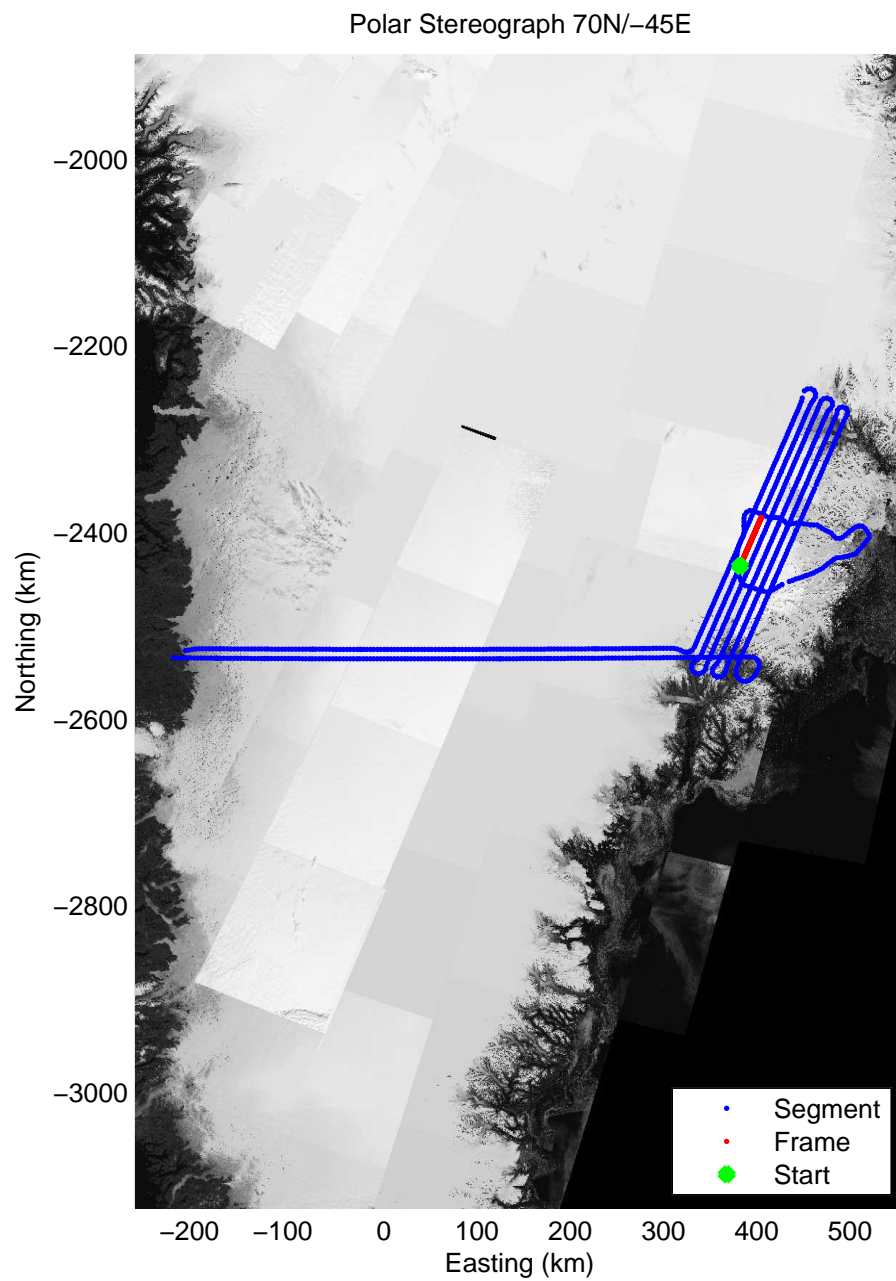
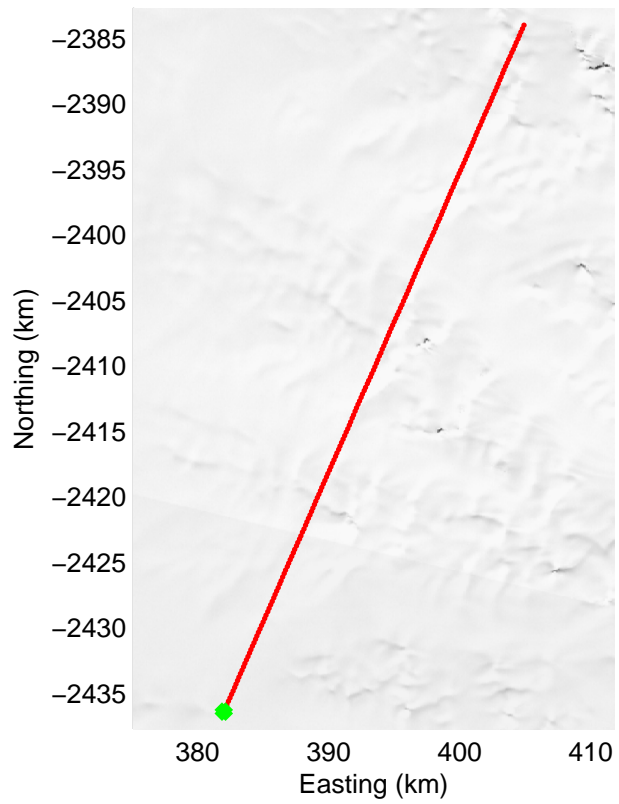
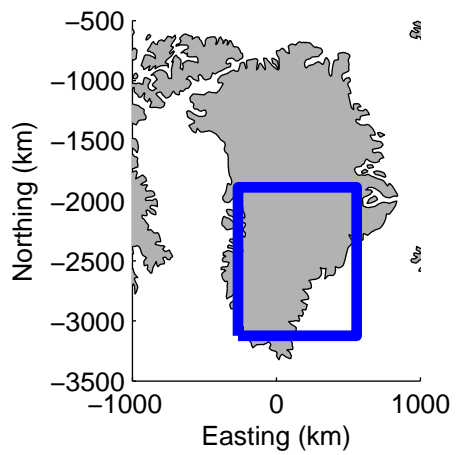
59.45 km  
67.530 N  
36.065 W

Data Frame ID: 20120423\_01\_040

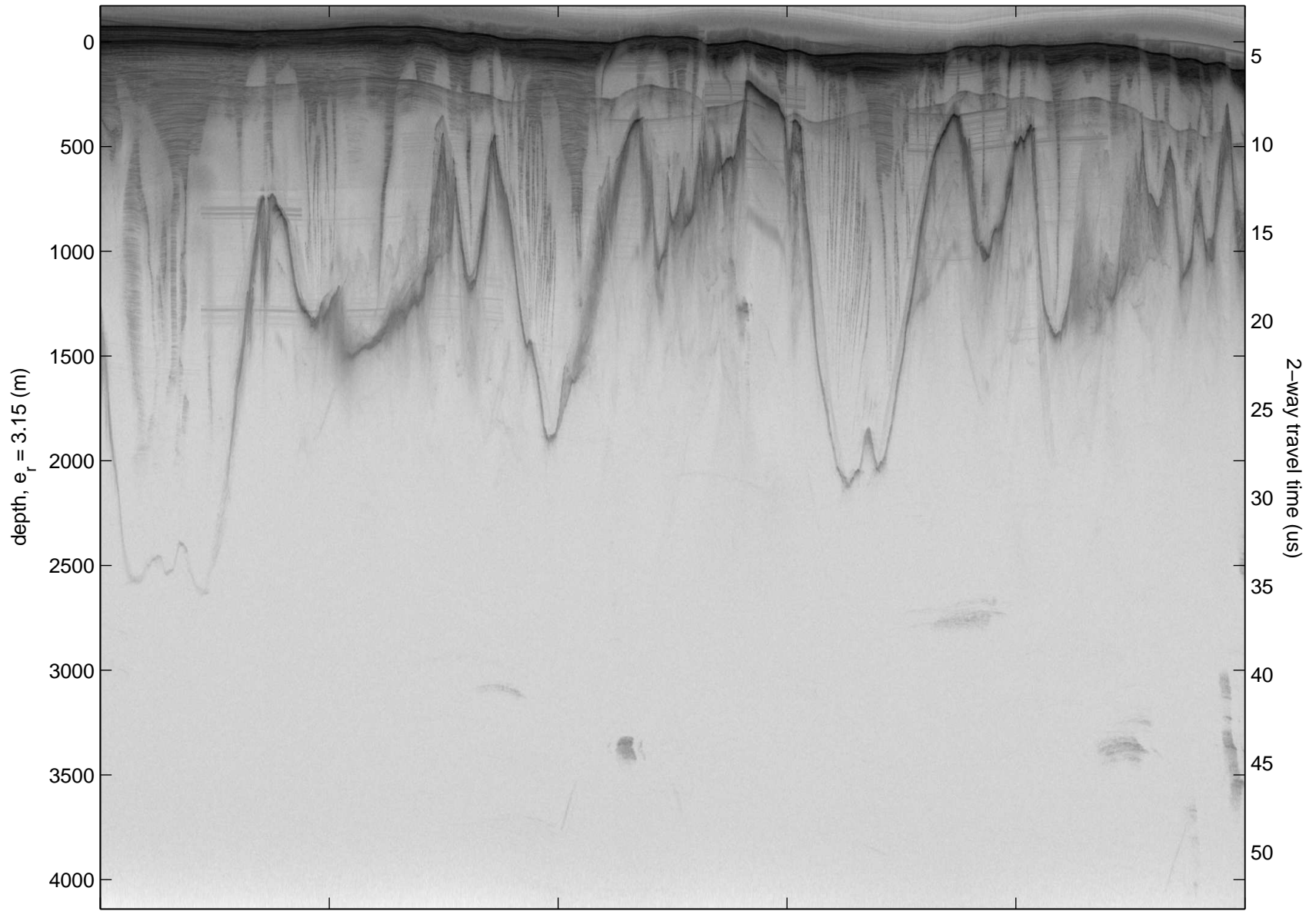


0.00 km	11.91 km	23.79 km	distance	35.70 km	47.57 km	59.45 km
67.079 N	67.170 N	67.260 N	latitude	67.350 N	67.440 N	67.530 N
36.801 W	36.655 W	36.509 W	longitude	36.362 W	36.214 W	36.065 W



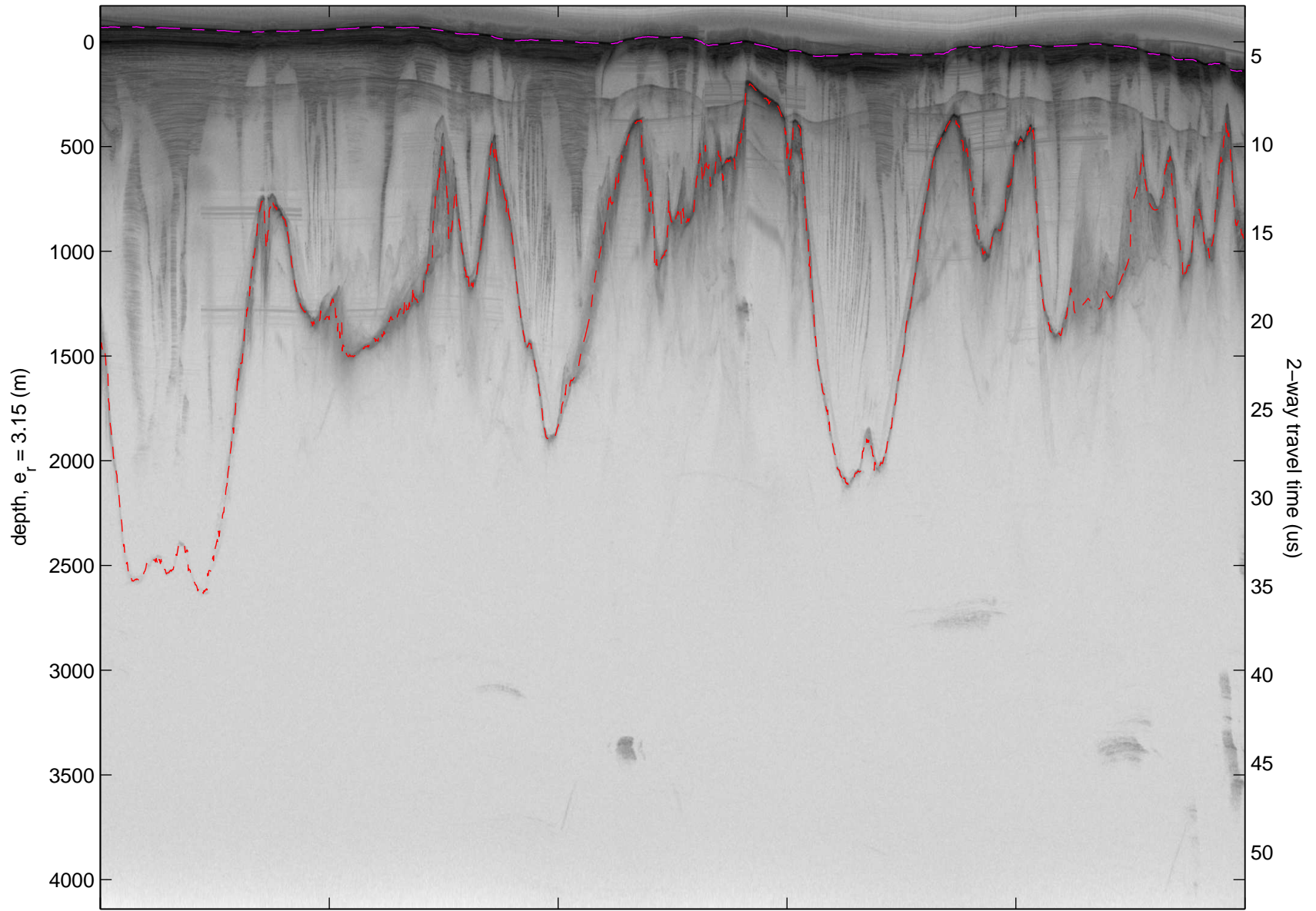


Data Frame ID: 20120423\_01\_041

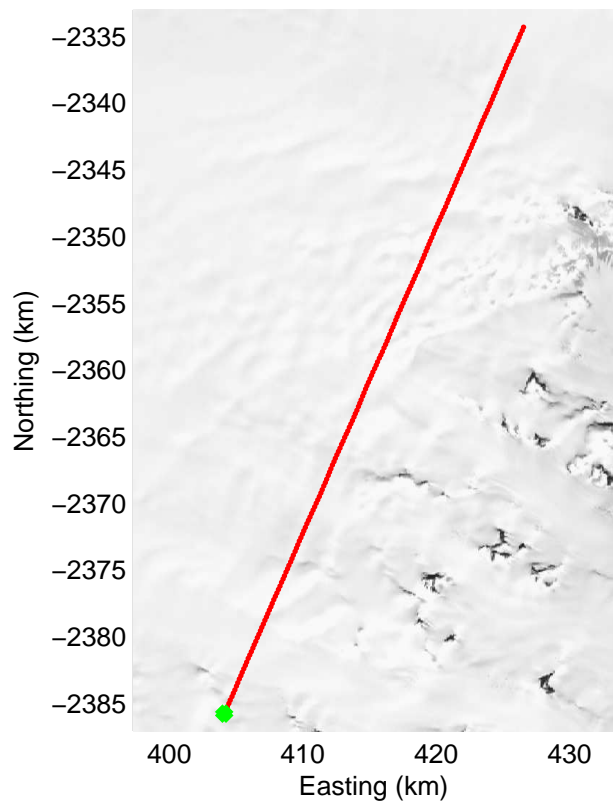
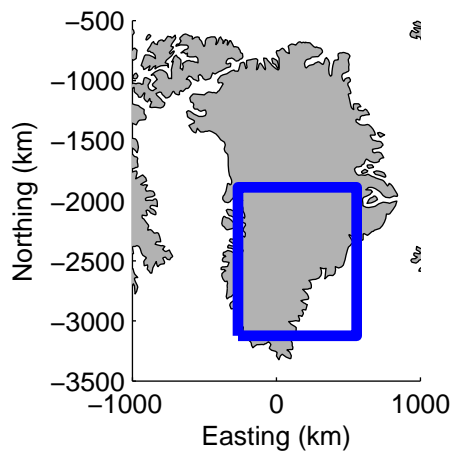


0.00 km	11.37 km	22.74 km	distance	34.08 km	45.45 km	56.78 km
67.515 N	67.601 N	67.687 N	latitude	67.772 N	67.858 N	67.943 N
36.089 W	35.946 W	35.801 W	longitude	35.655 W	35.508 W	35.361 W

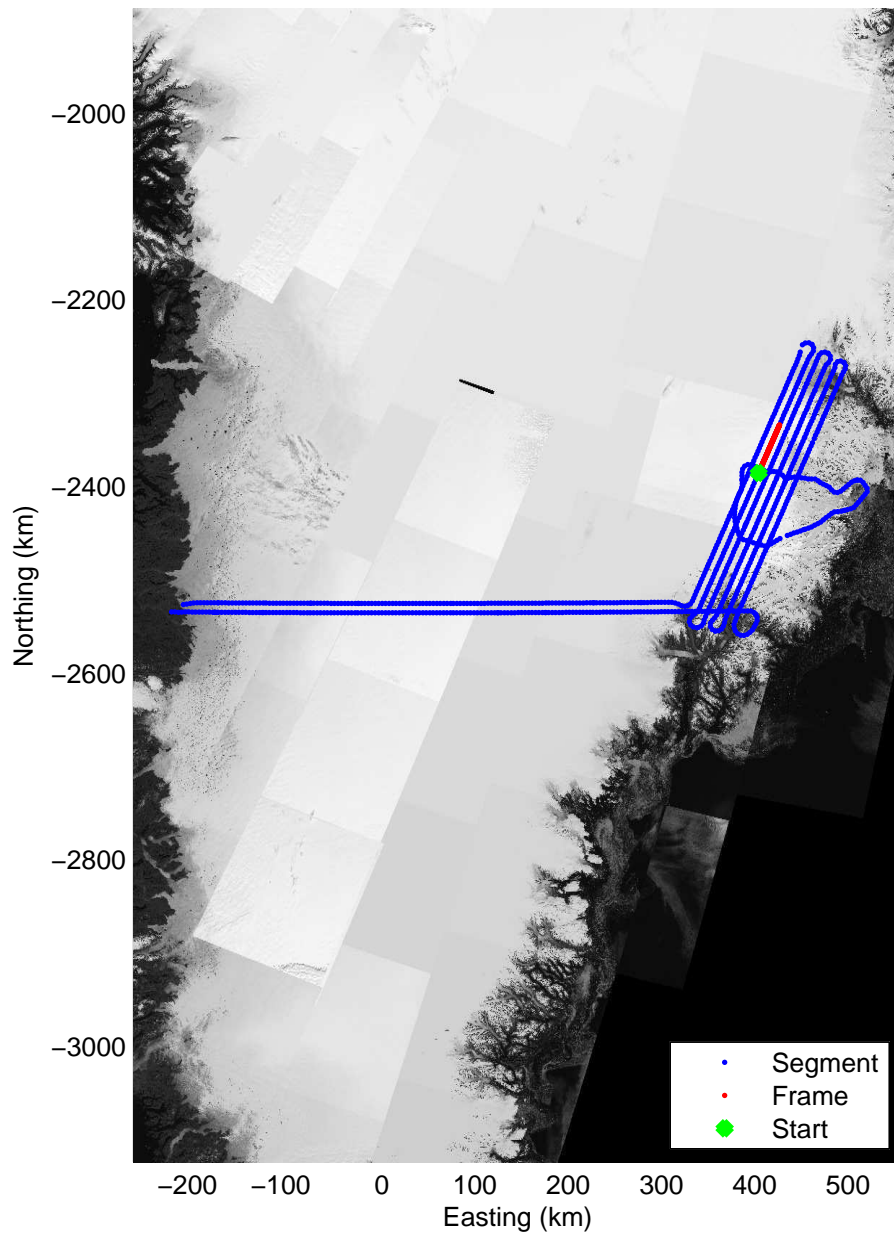
Data Frame ID: 20120423\_01\_041




0.00 km	11.37 km	22.74 km	distance	34.08 km	45.45 km	56.78 km
67.515 N	67.601 N	67.687 N	latitude	67.772 N	67.858 N	67.943 N
36.089 W	35.946 W	35.801 W	longitude	35.655 W	35.508 W	35.361 W



Polar Stereograph 70N-45E




Data Frame ID: 20120423\_01\_042

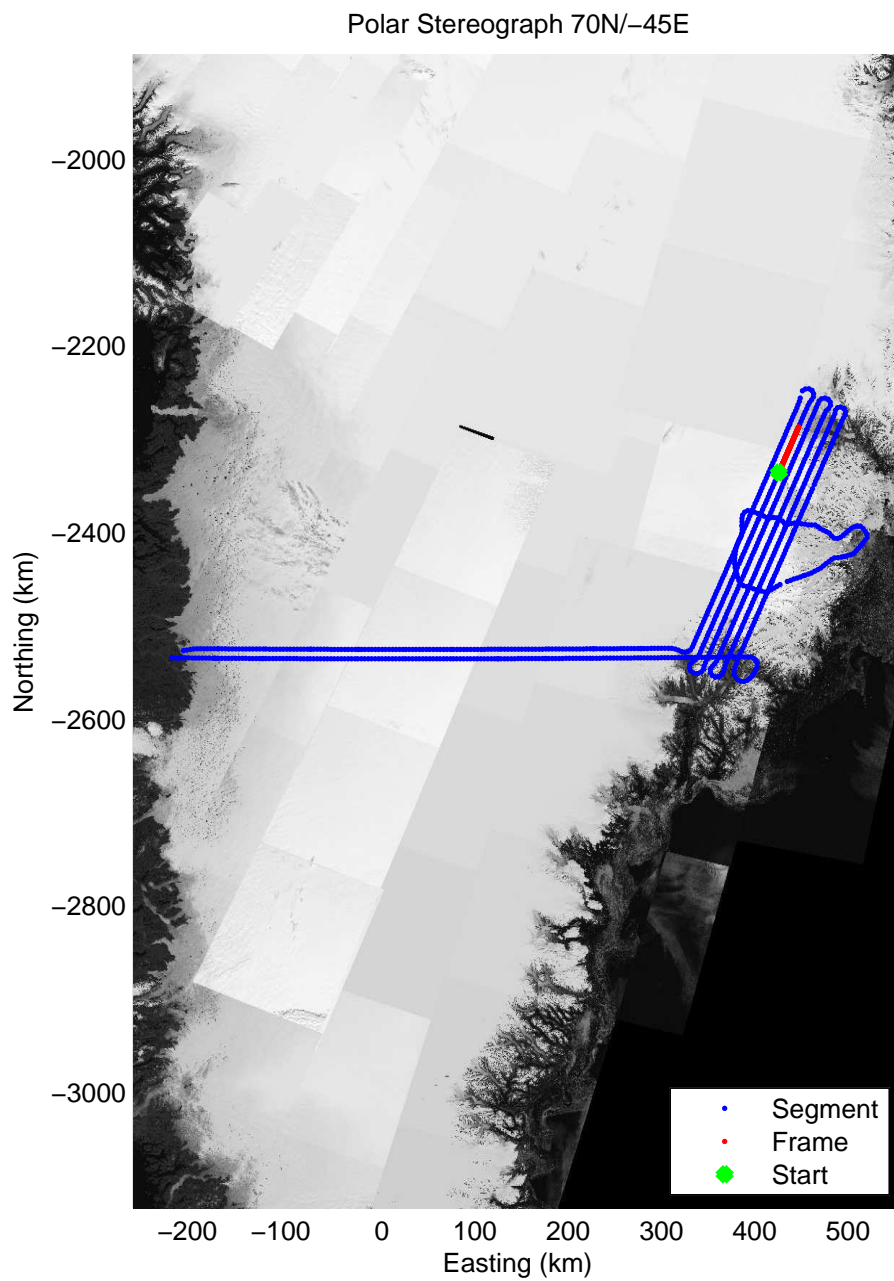

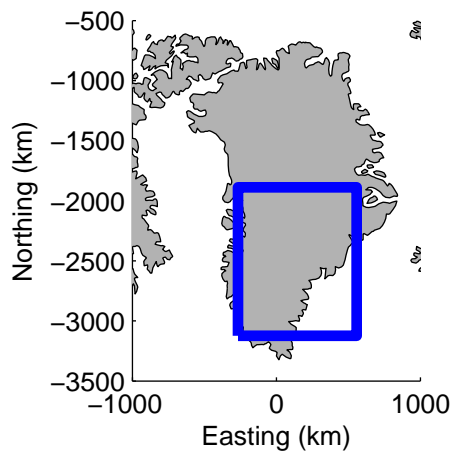


0.00 km	11.19 km	22.34 km	distance	33.53 km	44.69 km	55.85 km
67.928 N	68.012 N	68.096 N	latitude	68.179 N	68.262 N	68.345 N
35.386 W	35.240 W	35.093 W	longitude	34.945 W	34.795 W	34.645 W


Data Frame ID: 20120423\_01\_042



0.00 km	11.19 km	22.34 km	distance	33.53 km	44.69 km	55.85 km
67.928 N	68.012 N	68.096 N	latitude	68.179 N	68.262 N	68.345 N
35.386 W	35.240 W	35.093 W	longitude	34.945 W	34.795 W	34.645 W




Data Frame ID: 20120423\_01\_043

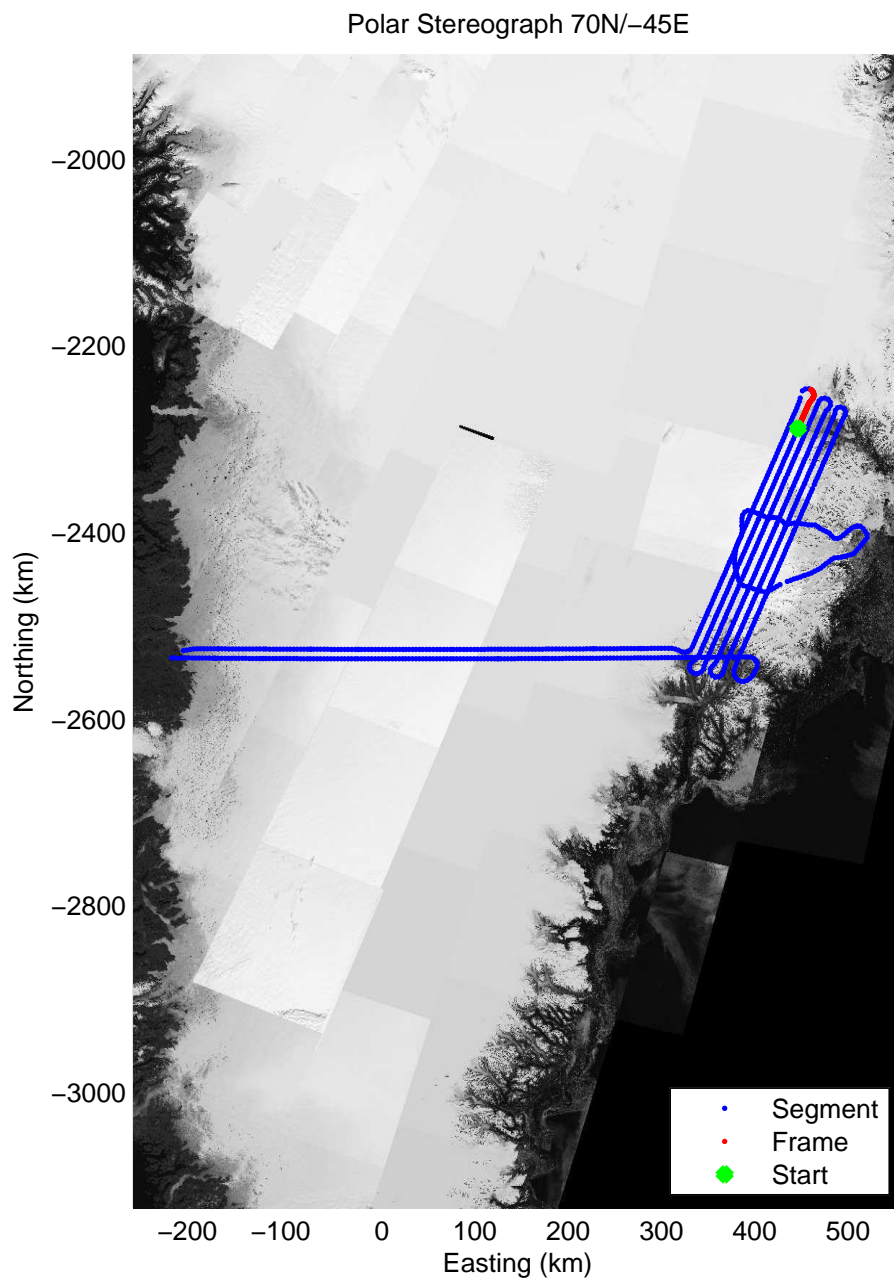

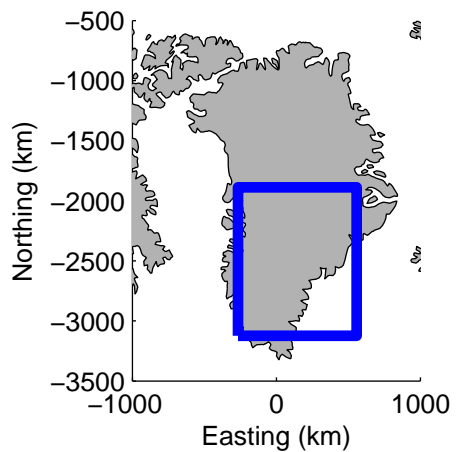





Data Frame ID: 20120423\_01\_043



0.00 km	10.65 km	21.27 km	distance	31.89 km	42.50 km	53.12 km
68.331 N	68.410 N	68.489 N	latitude	68.568 N	68.646 N	68.725 N
34.671 W	34.527 W	34.381 W	longitude	34.235 W	34.089 W	33.941 W




Data Frame ID: 20120423\_01\_044

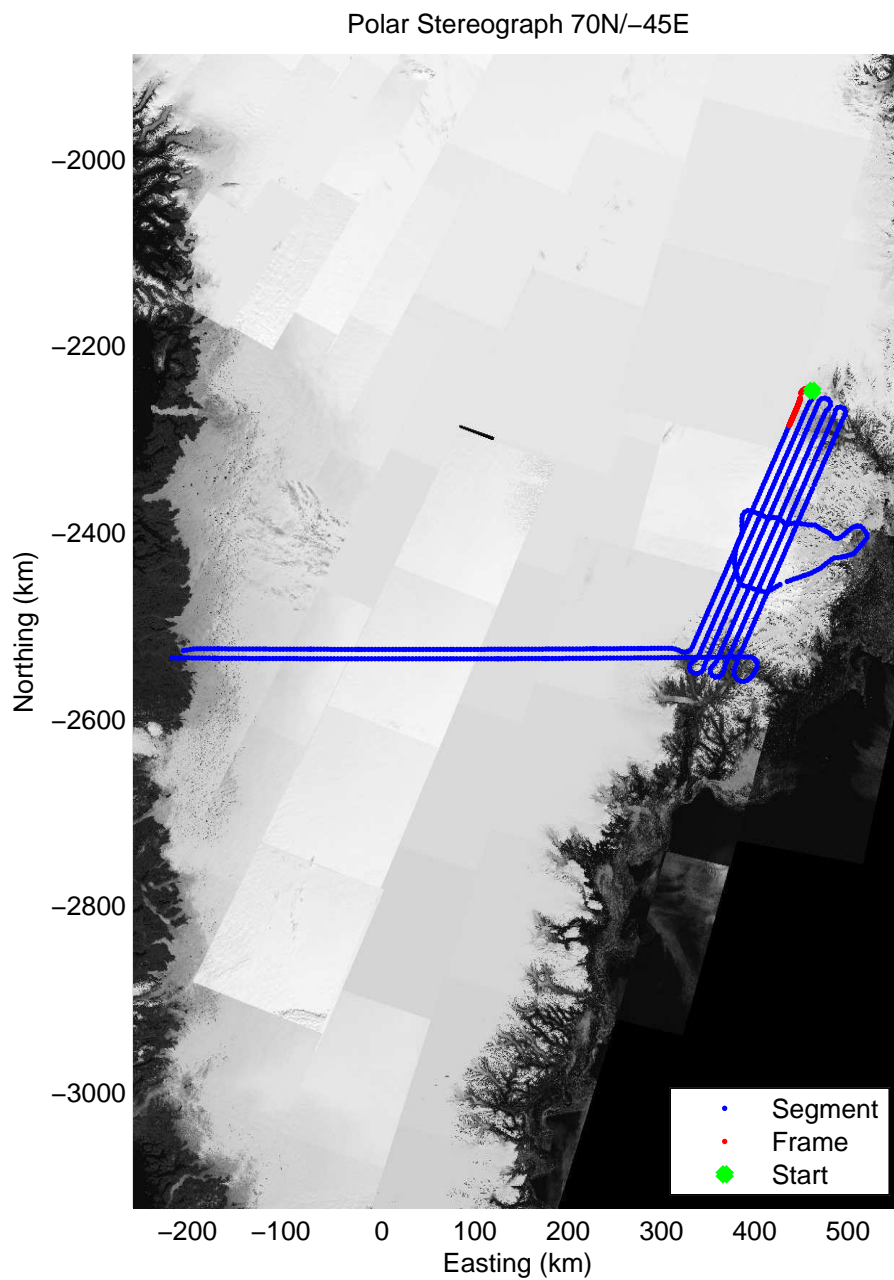
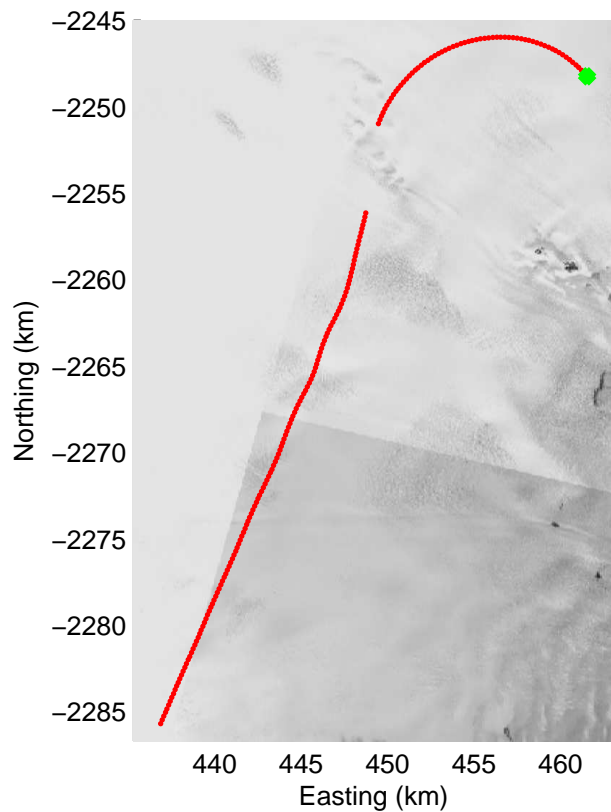
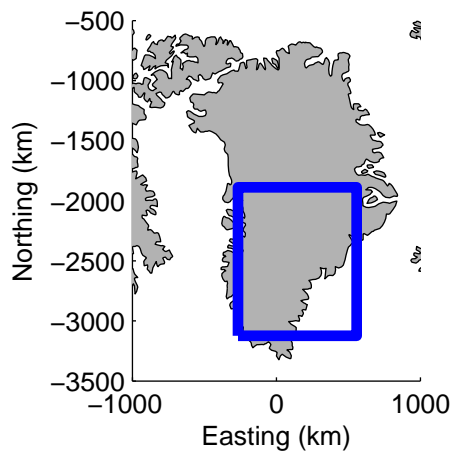


0.00 km	9.41 km	18.80 km	distance	28.19 km	37.58 km	46.97 km
68.711 N	68.780 N	68.849 N	latitude	68.918 N	68.977 N	69.054 N
33.967 W	33.835 W	33.703 W	longitude	33.570 W	33.404 W	33.428 W


Data Frame ID: 20120423\_01\_044



0.00 km	9.41 km	18.80 km	distance	28.19 km	37.58 km	46.97 km
68.711 N	68.780 N	68.849 N	latitude	68.918 N	68.977 N	69.054 N
33.967 W	33.835 W	33.703 W	longitude	33.570 W	33.404 W	33.428 W




Data Frame ID: 20120423\_01\_045

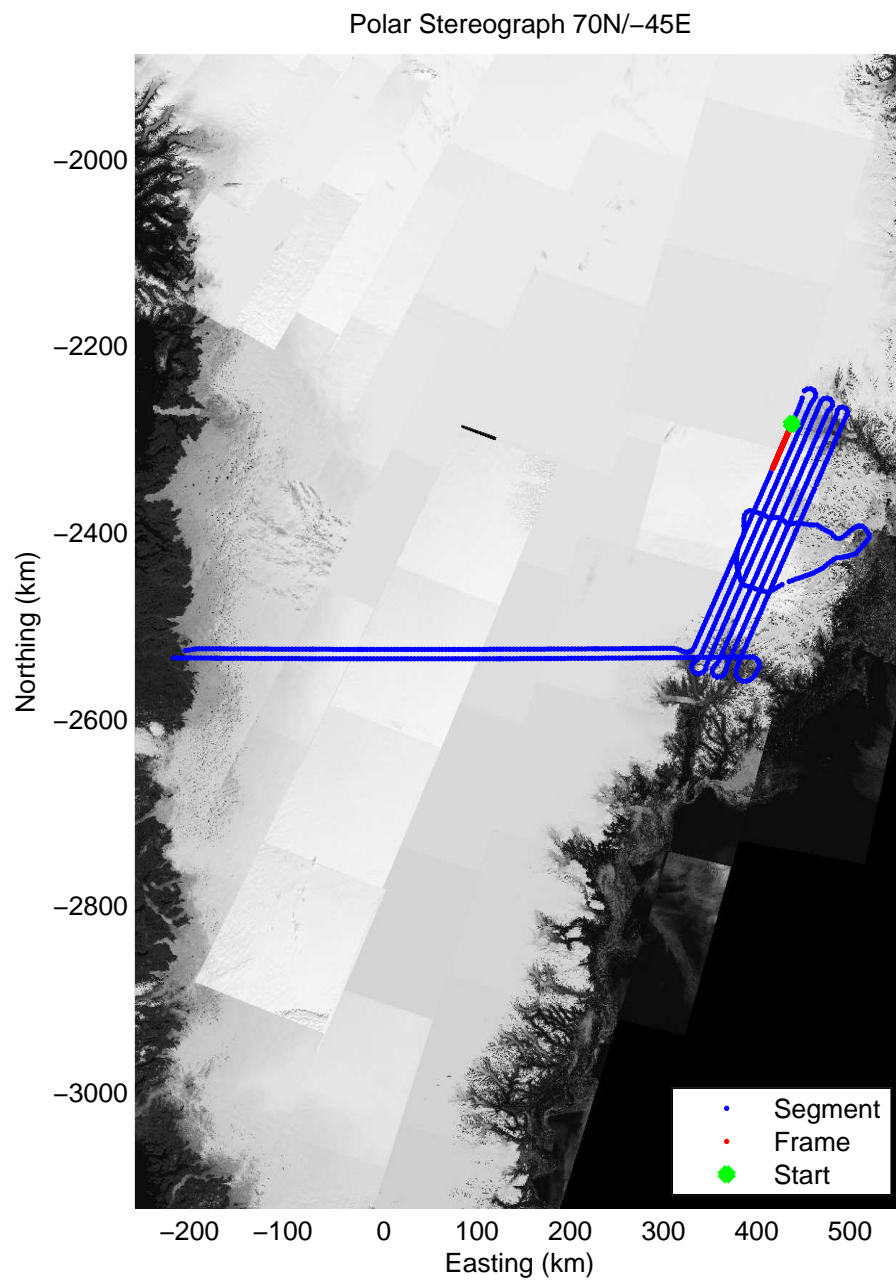
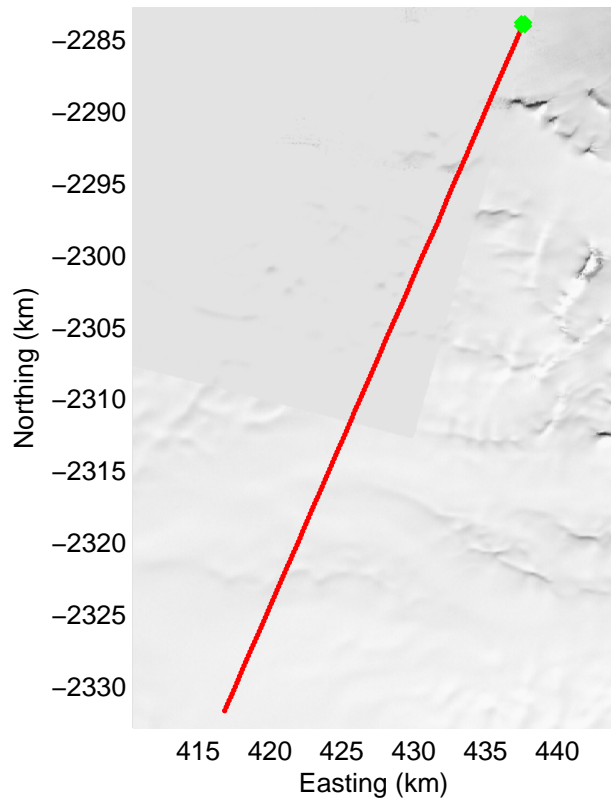
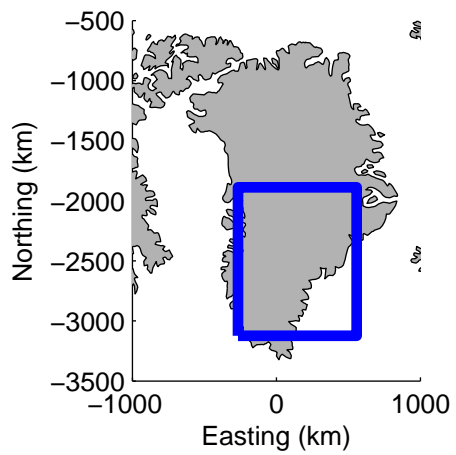


0.00 km	10.38 km	20.78 km	distance	31.16 km	41.54 km	51.88 km
69.040 N	69.064 N	68.988 N	latitude	68.908 N	68.832 N	68.755 N
33.399 W	33.625 W	33.758 W	longitude	33.889 W	34.035 W	34.180 W

Data Frame ID: 20120423\_01\_045




0.00 km	10.38 km	20.78 km	distance	31.16 km	41.54 km	51.88 km
69.040 N	69.064 N	68.988 N	latitude	68.908 N	68.832 N	68.755 N
33.399 W	33.625 W	33.758 W	longitude	33.889 W	34.035 W	34.180 W






Data Frame ID: 20120423\_01\_046

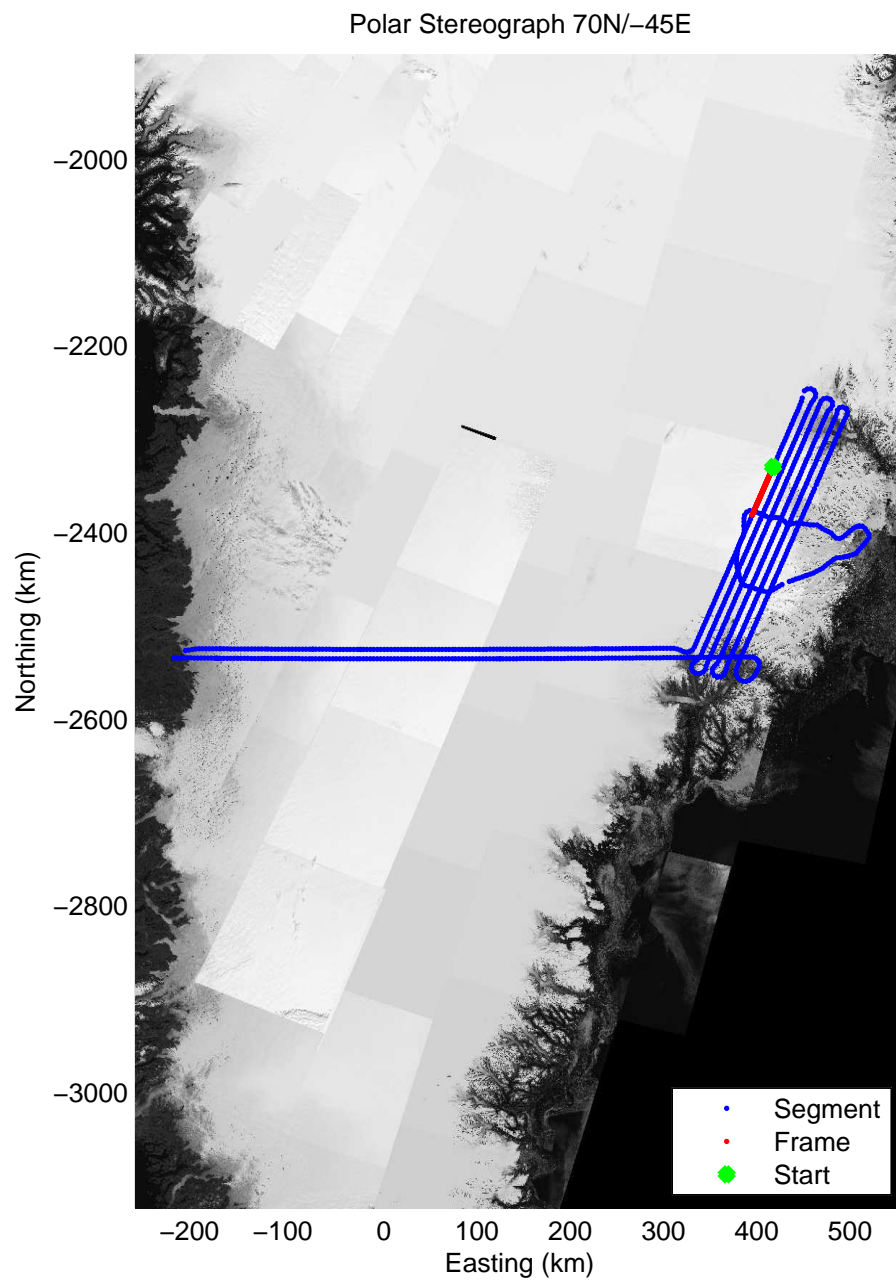
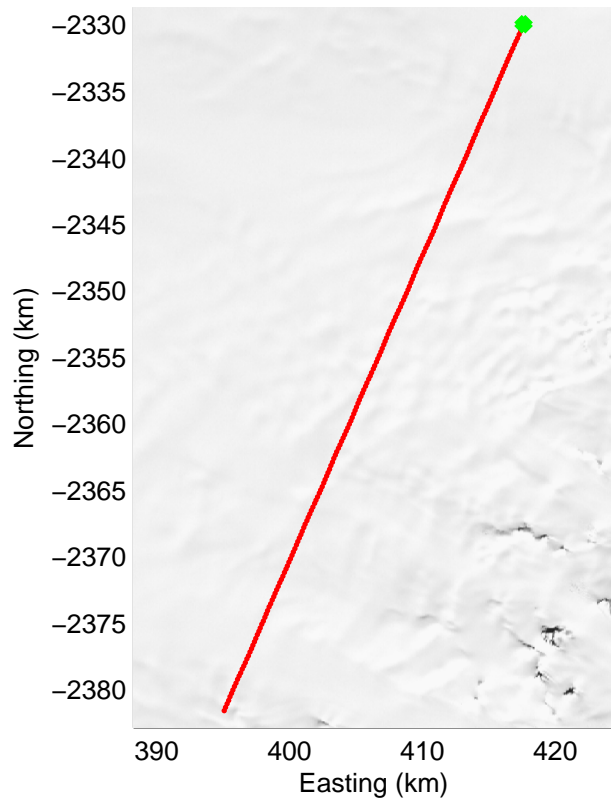
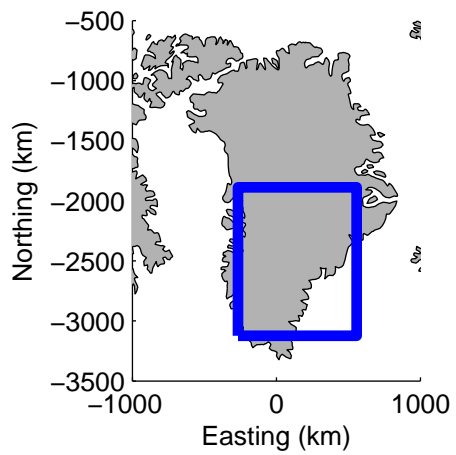


0.00 km	10.41 km	20.78 km	distance	31.16 km	41.54 km	51.92 km
68.769 N	68.692 N	68.615 N	latitude	68.538 N	68.461 N	68.384 N
34.153 W	34.297 W	34.440 W	longitude	34.583 W	34.724 W	34.865 W


Data Frame ID: 20120423\_01\_046



0.00 km	10.41 km	20.78 km	distance	31.16 km	41.54 km	51.92 km
68.769 N	68.692 N	68.615 N	latitude	68.538 N	68.461 N	68.384 N
34.153 W	34.297 W	34.440 W	longitude	34.583 W	34.724 W	34.865 W

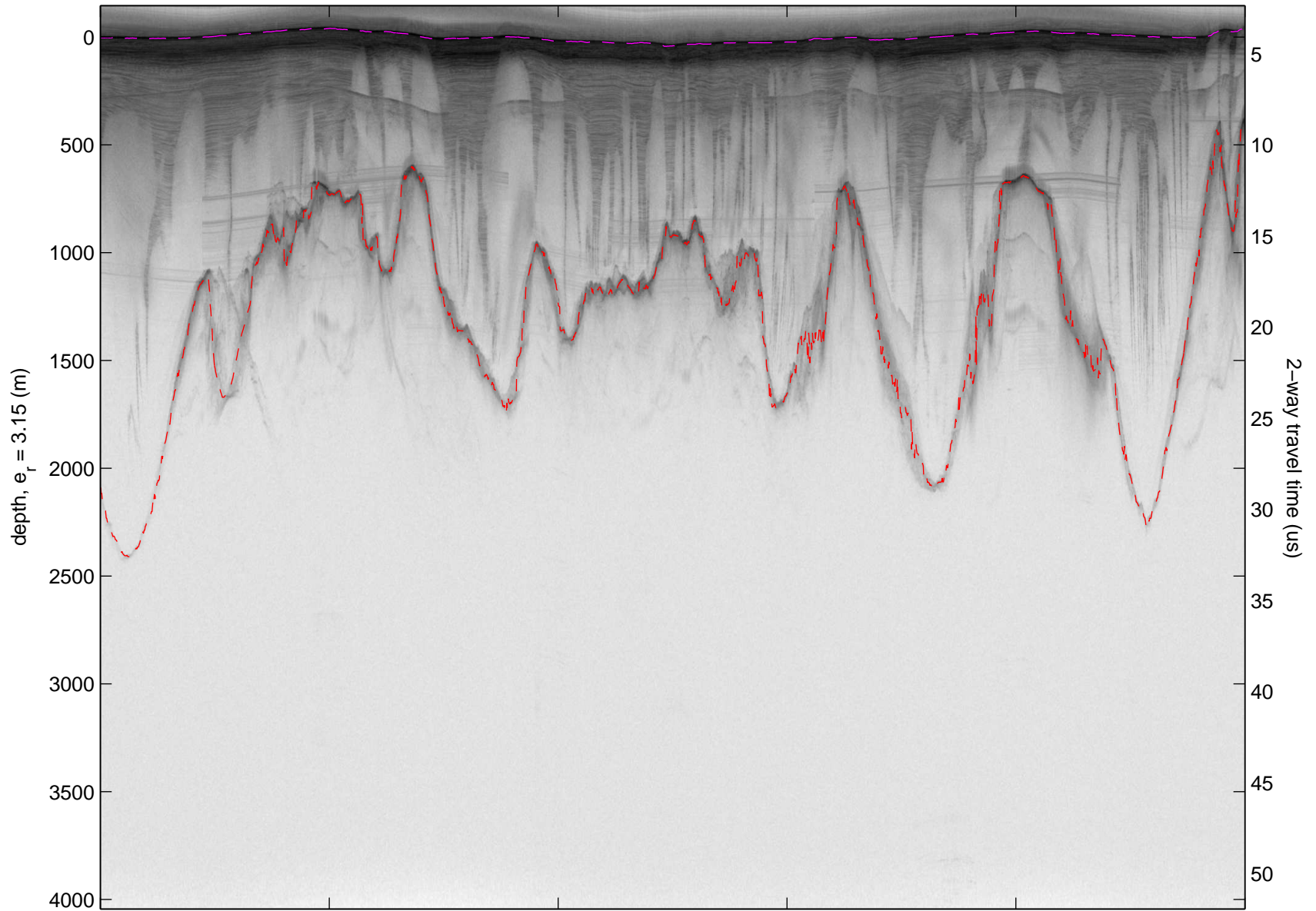


Data Frame ID: 20120423\_01\_047

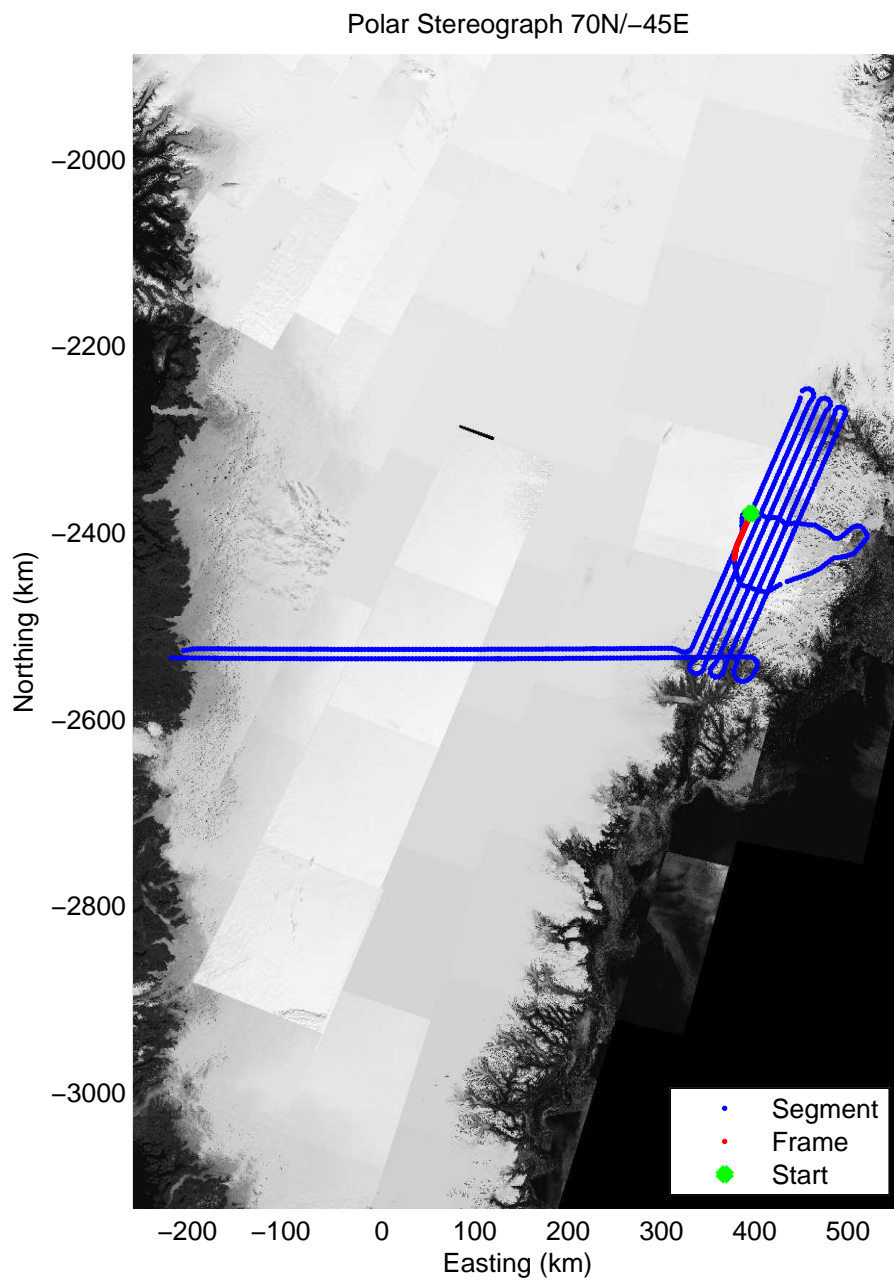
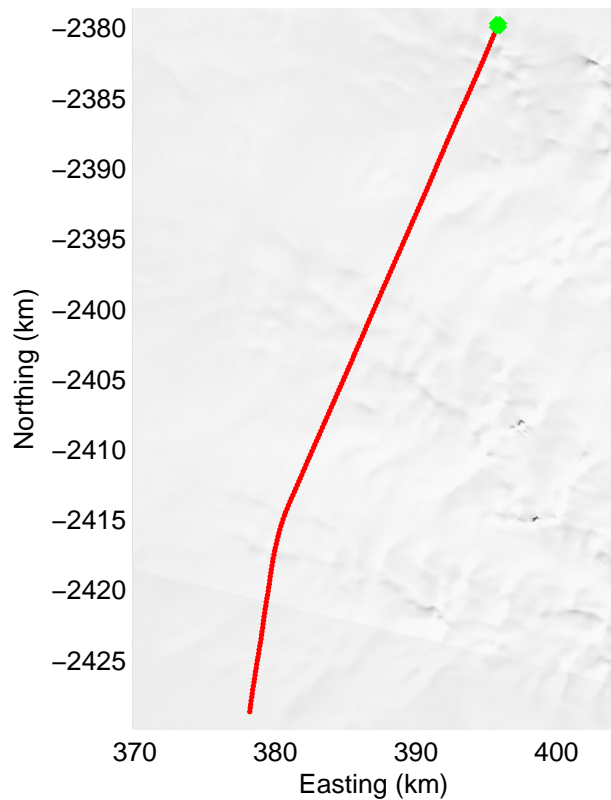
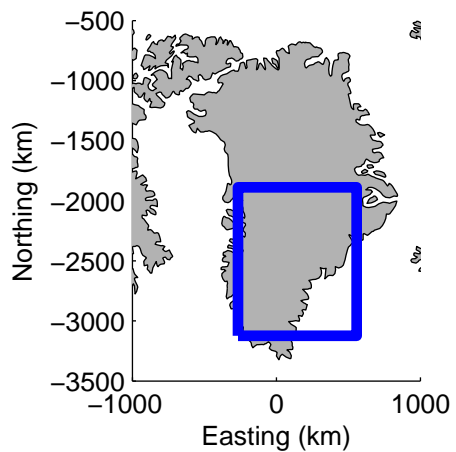


0.00 km	11.22 km	22.44 km	distance	33.66 km	44.87 km	56.06 km
68.398 N	68.314 N	68.230 N	latitude	68.147 N	68.062 N	67.978 N
34.838 W	34.989 W	35.139 W	longitude	35.287 W	35.435 W	35.581 W


Data Frame ID: 20120423\_01\_047



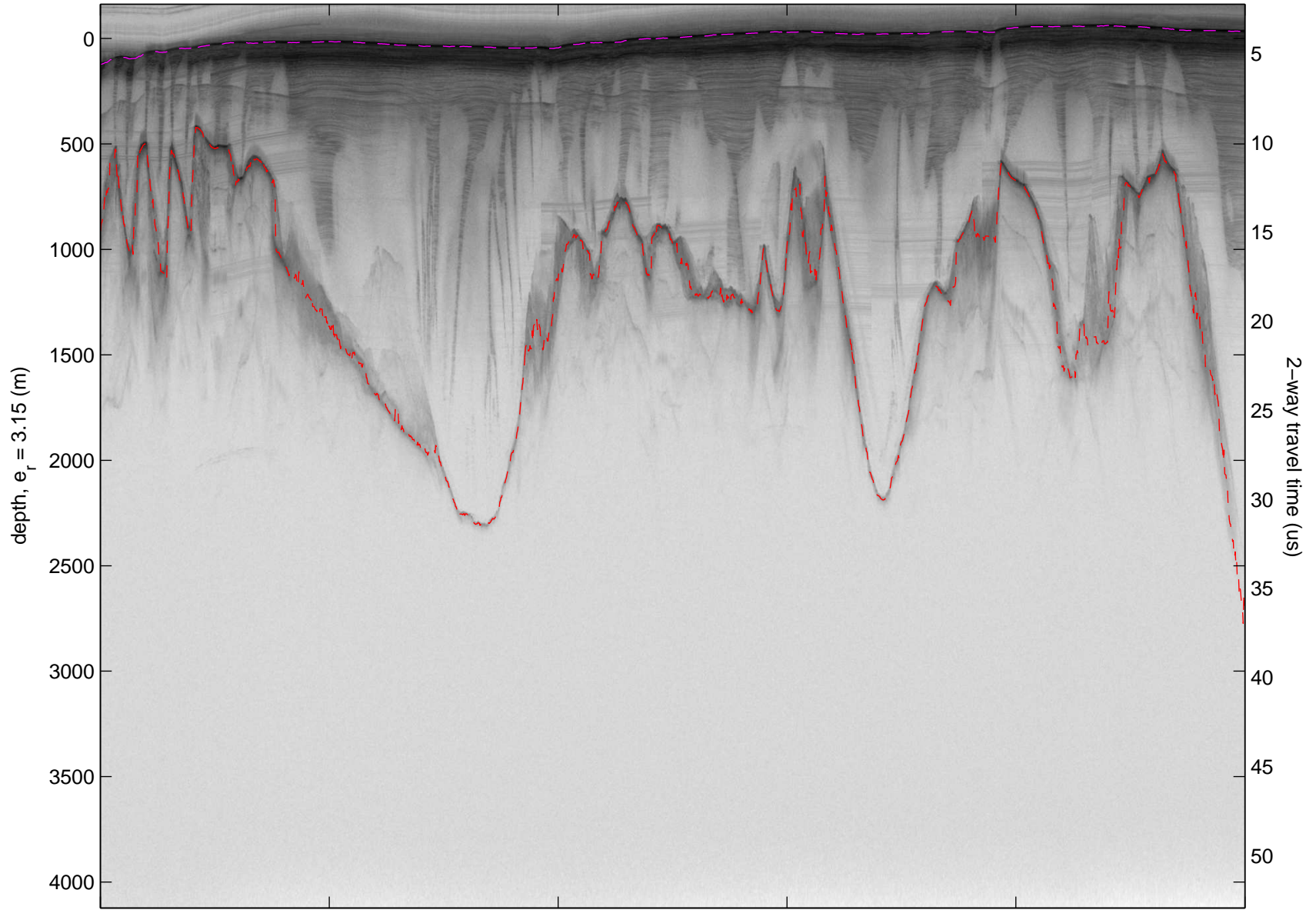
0.00 km	11.22 km	22.44 km	distance	33.66 km	44.87 km	56.06 km
68.398 N	68.314 N	68.230 N	latitude	68.147 N	68.062 N	67.978 N
34.838 W	34.989 W	35.139 W	longitude	35.287 W	35.435 W	35.581 W



Data Frame ID: 20120423\_01\_048

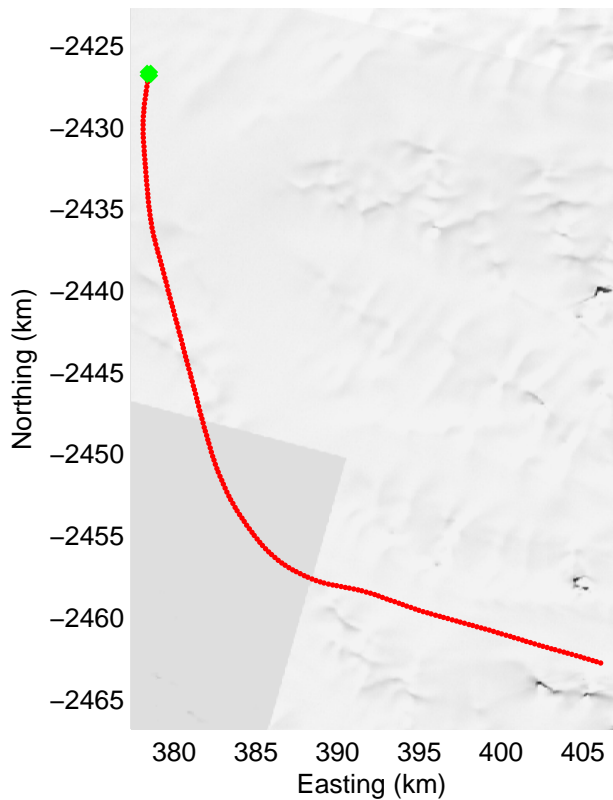
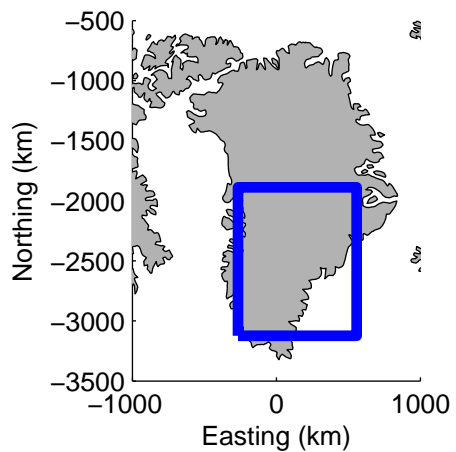


Data Frame ID: 20120423\_01\_048

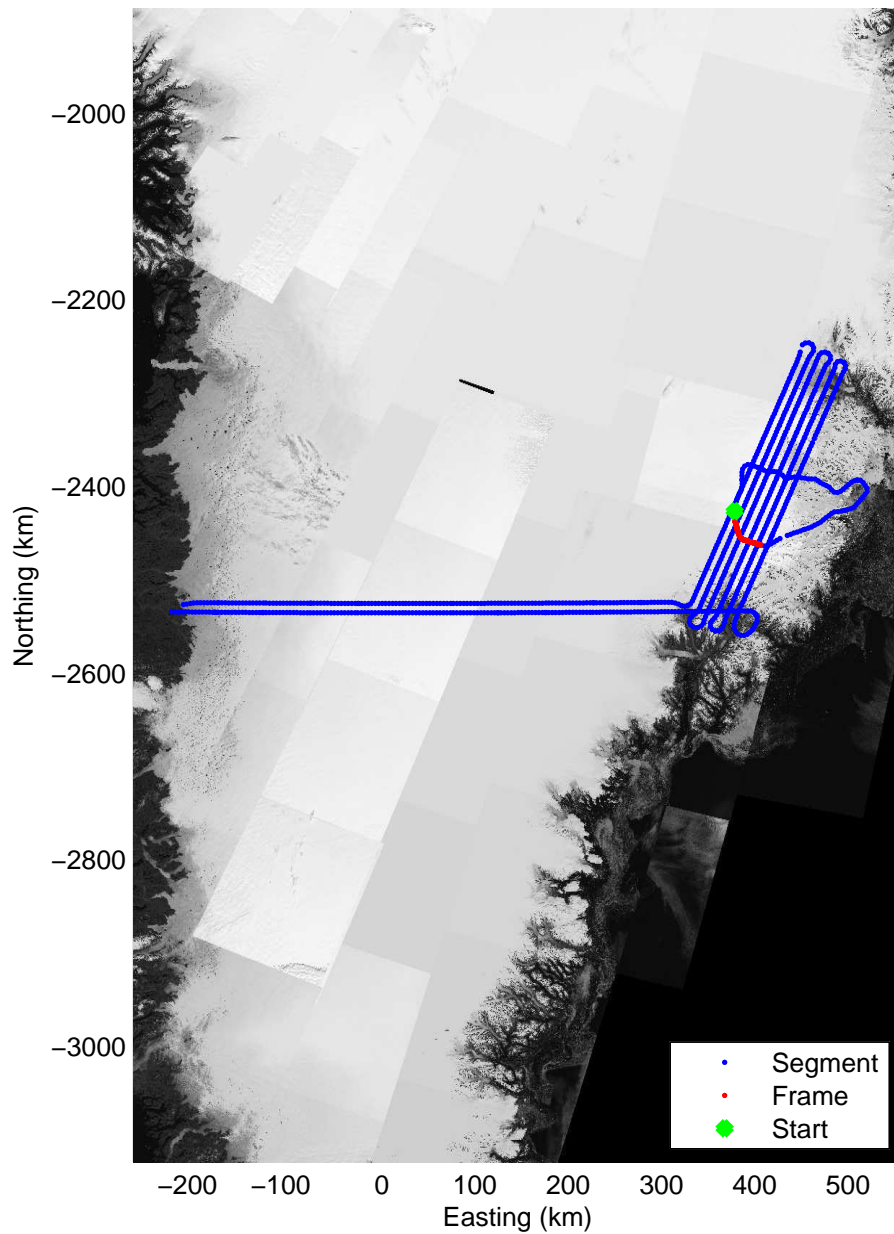


0.00 km	10.41 km	20.79 km	distance	31.16 km	41.54 km	51.92 km
67.993 N	67.915 N	67.837 N	latitude	67.758 N	67.677 N	67.589 N
35.556 W	35.691 W	35.825 W	longitude	35.958 W	36.076 W	36.150 W






Polar Stereograph 70N-45E

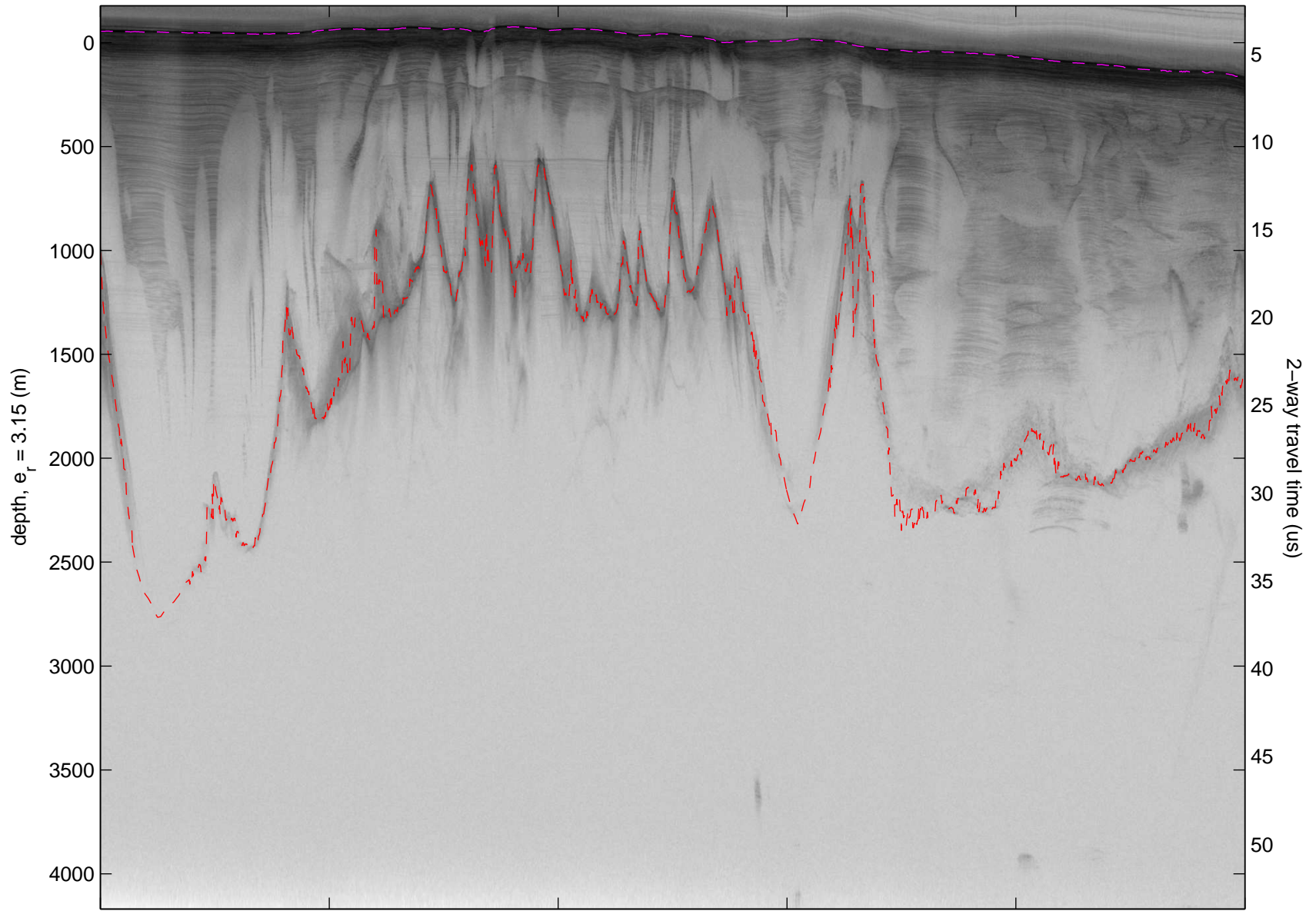


Data Frame ID: 20120423\_01\_049

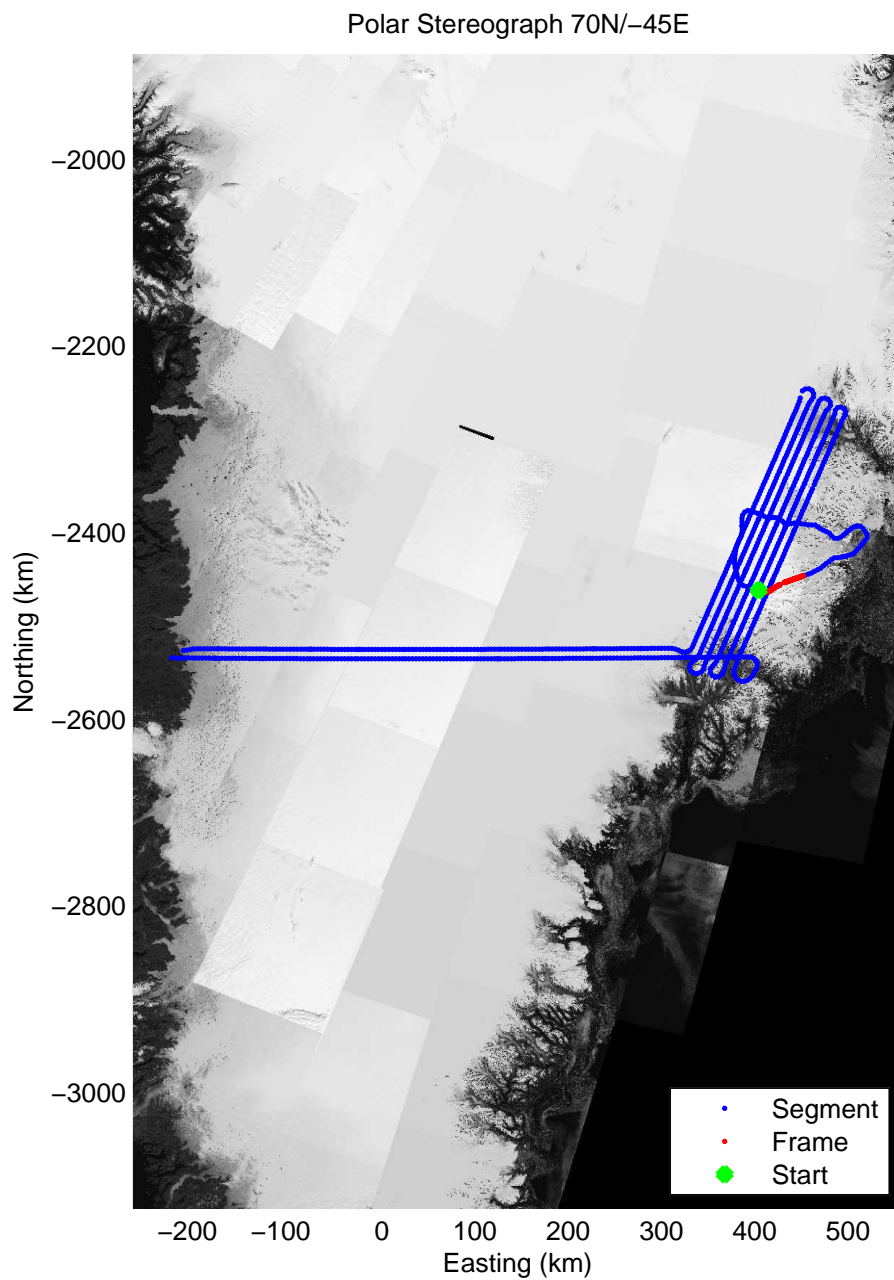
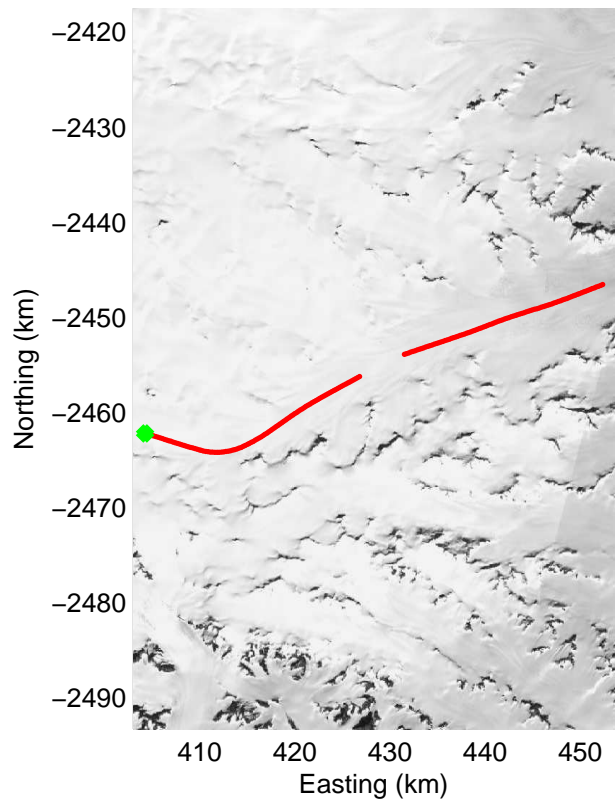
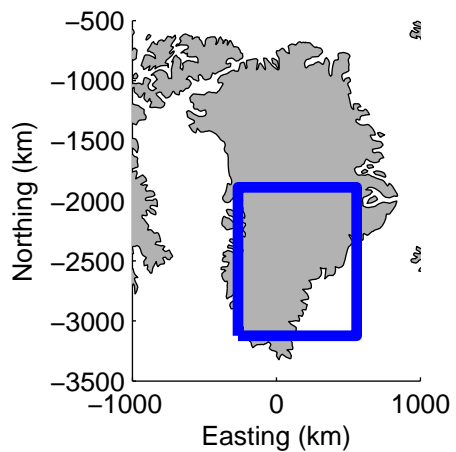


0.00 km	10.41 km	20.79 km	distance	31.17 km	41.55 km	51.93 km
67.605 N	67.513 N	67.421 N	latitude	67.334 N	67.290 N	67.250 N
36.136 W	36.164 W	36.139 W	longitude	36.064 W	35.854 W	35.637 W


Data Frame ID: 20120423\_01\_049



0.00 km	10.41 km	20.79 km	distance	31.17 km	41.55 km	51.93 km
67.605 N	67.513 N	67.421 N	latitude	67.334 N	67.290 N	67.250 N
36.136 W	36.164 W	36.139 W	longitude	36.064 W	35.854 W	35.637 W




Data Frame ID: 20120423\_01\_050

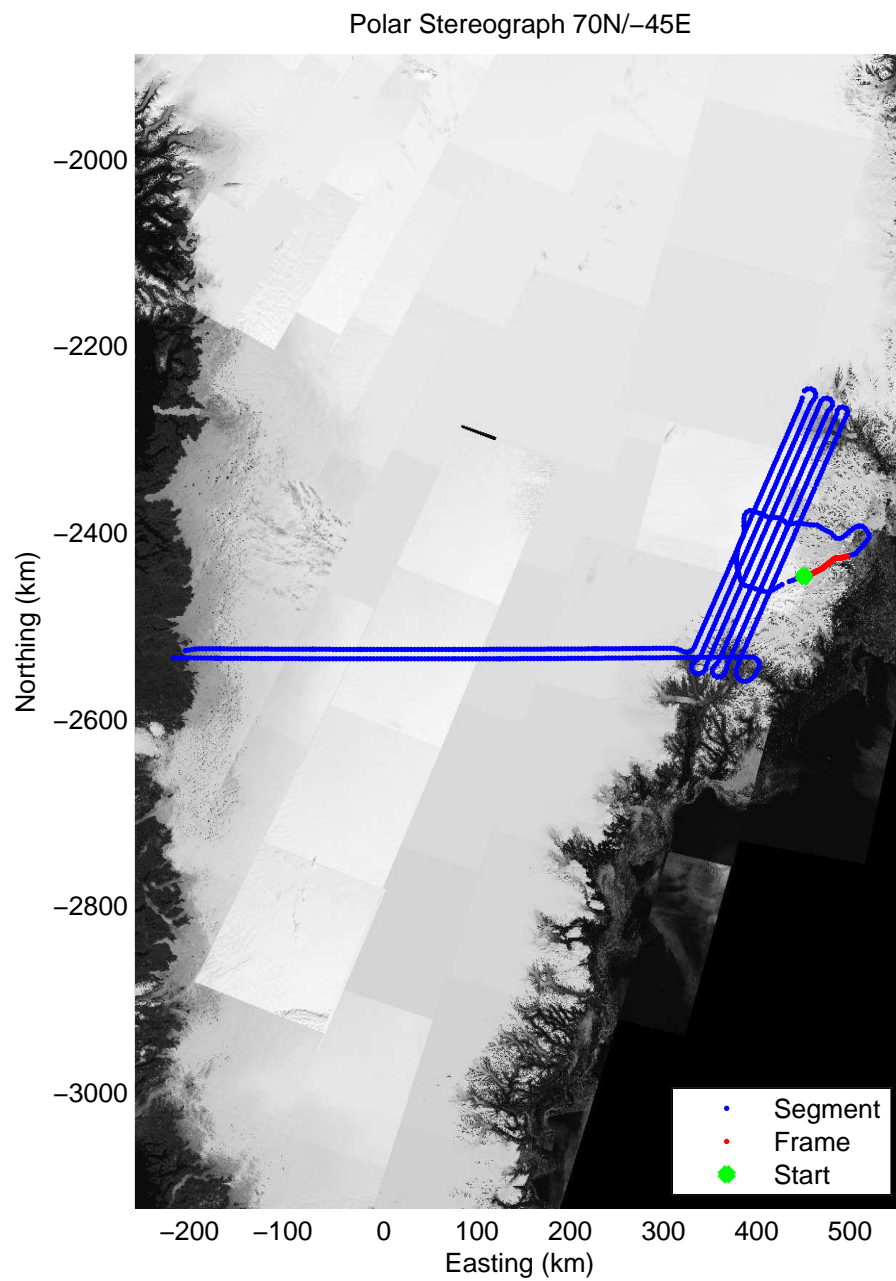
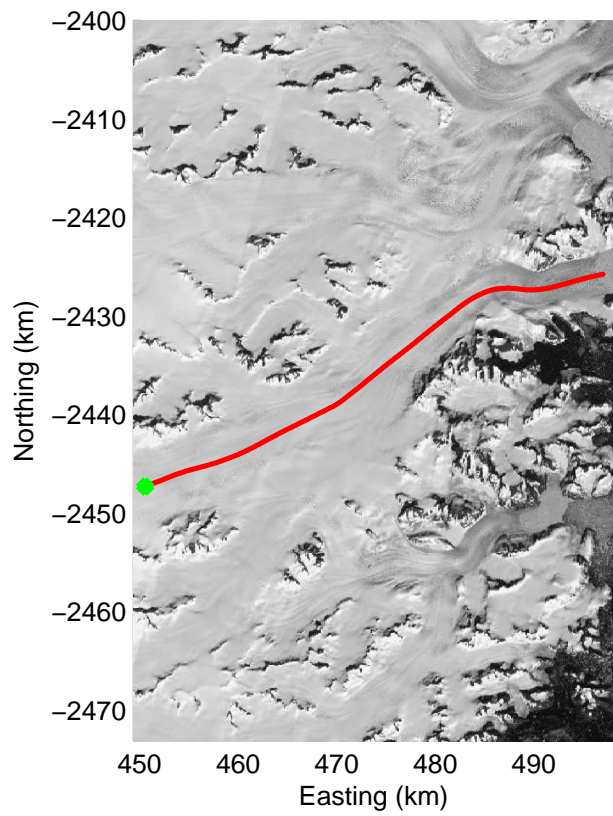
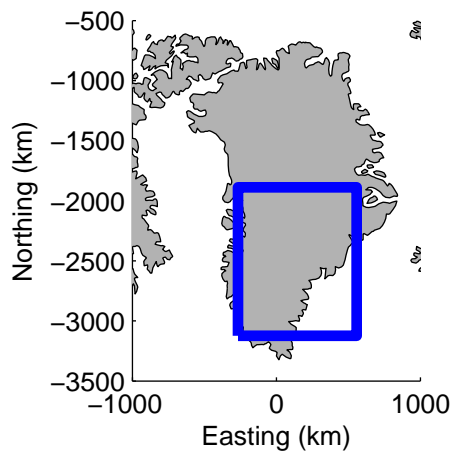


0.00 km	10.41 km	20.79 km	distance	31.18 km	41.56 km	51.93 km
67.257 N	67.230 N	67.265 N	latitude	67.291 N	67.306 N	67.321 N
35.677 W	35.453 W	35.230 W	longitude	35.000 W	34.762 W	34.524 W


Data Frame ID: 20120423\_01\_050



0.00 km	10.41 km	20.79 km	distance	31.18 km	41.56 km	51.93 km
67.257 N	67.230 N	67.265 N	latitude	67.291 N	67.306 N	67.321 N
35.677 W	35.453 W	35.230 W	longitude	35.000 W	34.762 W	34.524 W




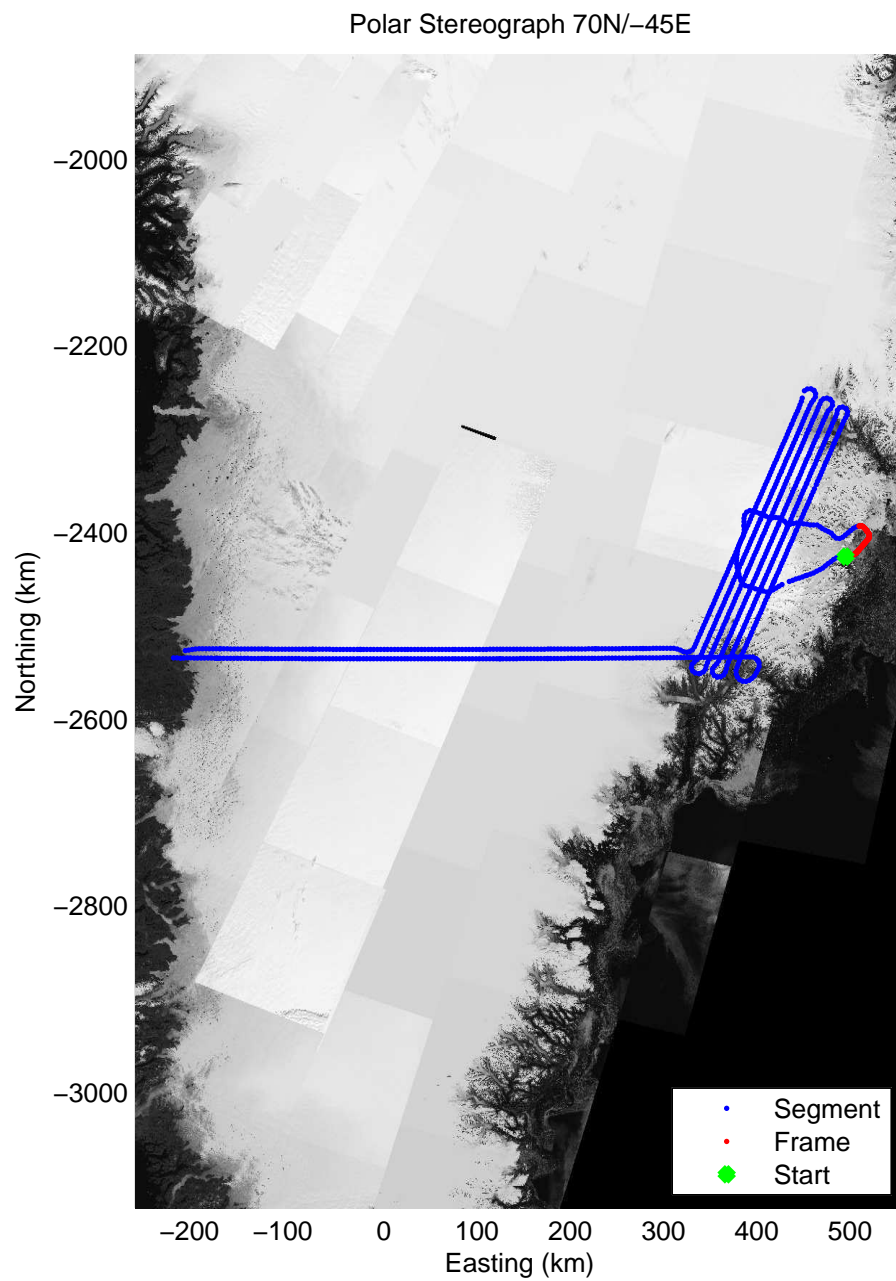

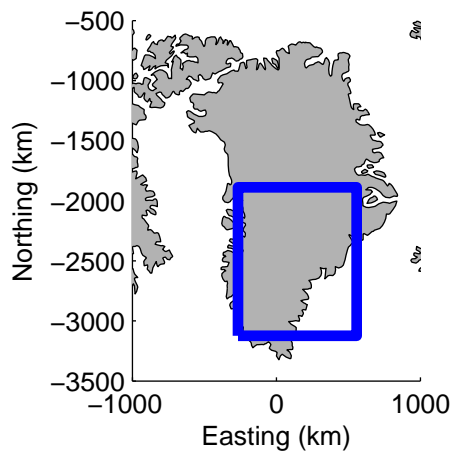
Data Frame ID: 20120423\_01\_051





Data Frame ID: 20120423\_01\_051






Data Frame ID: 20120423\_01\_052


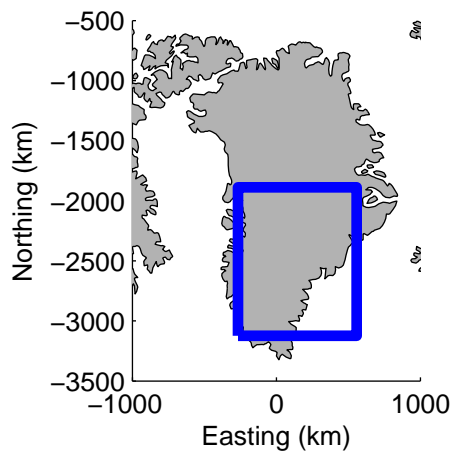


0.00 km	10.41 km	20.79 km	distance	31.17 km	41.55 km	51.92 km
67.426 N	67.434 N	67.486 N	latitude	67.542 N	67.625 N	67.685 N
33.466 W	33.225 W	33.026 W	longitude	32.833 W	32.813 W	32.978 W

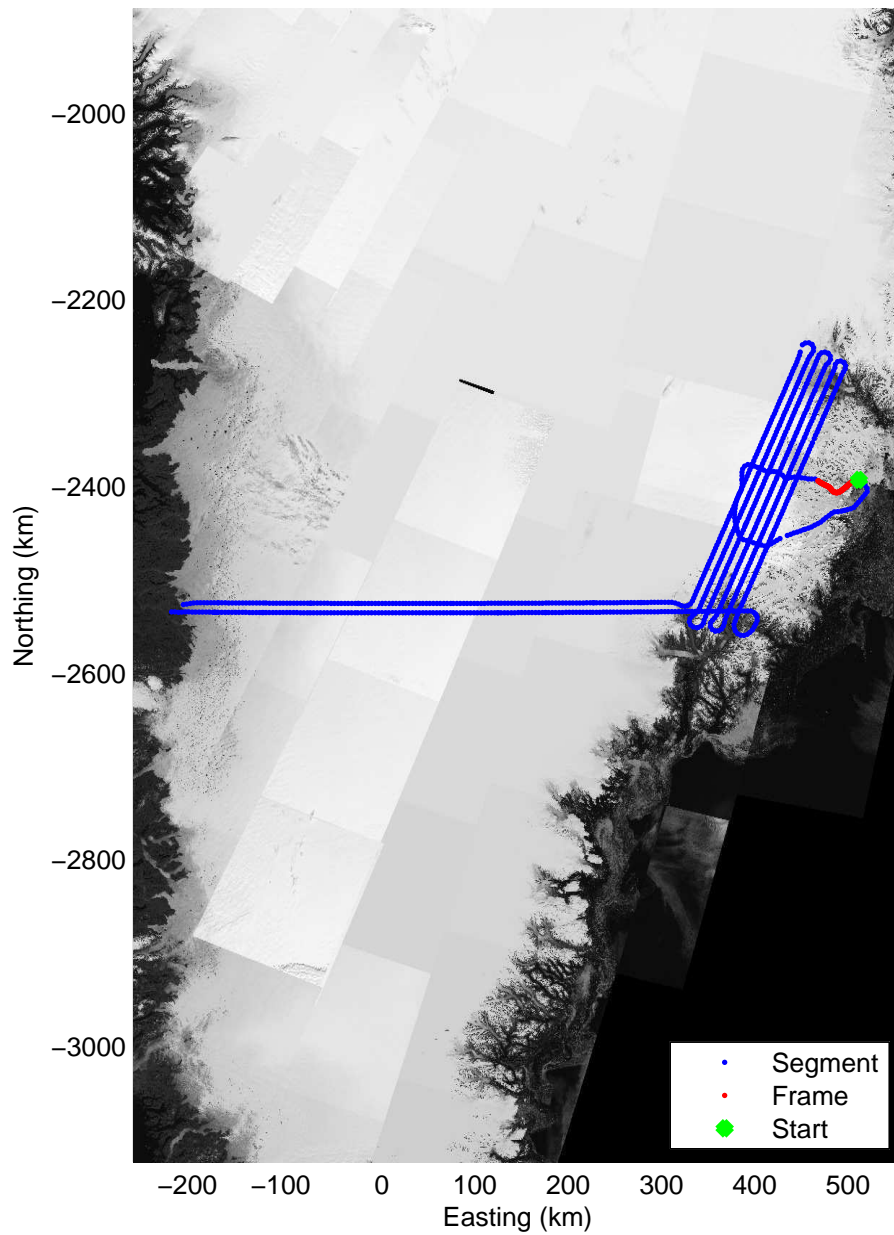
Data Frame ID: 20120423\_01\_052




0.00 km	10.41 km	20.79 km	distance	31.17 km	41.55 km	51.92 km
67.426 N	67.434 N	67.486 N	latitude	67.542 N	67.625 N	67.685 N
33.466 W	33.225 W	33.026 W	longitude	32.833 W	32.813 W	32.978 W



Polar Stereograph 70N/-45E



Data Frame ID: 20120423\_01\_053



0.00 km  
67.682 N  
32.933 W

10.41 km  
67.668 N  
33.171 W

20.78 km  
67.624 N  
33.385 W


distance  
latitude  
longitude

31.16 km  
67.621 N  
33.611 W

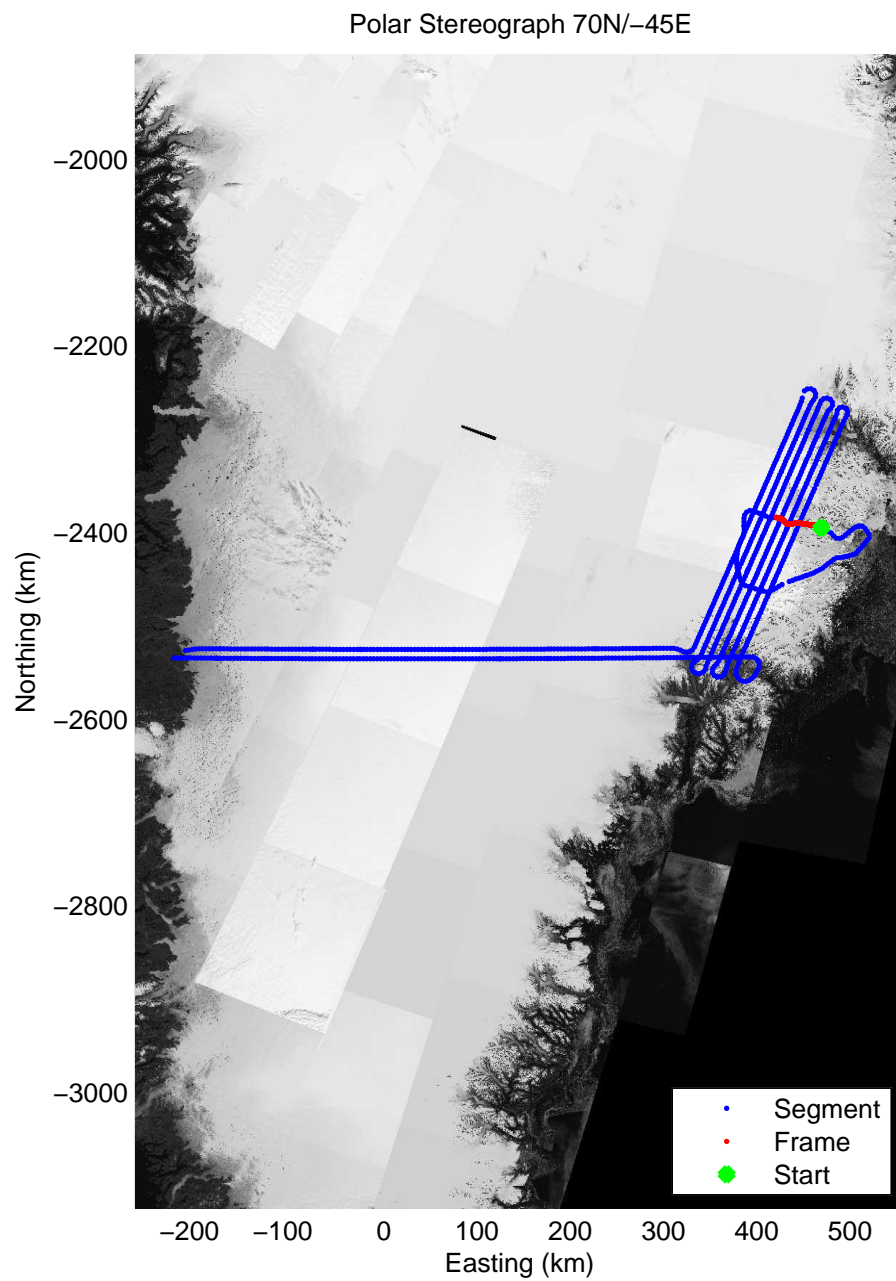
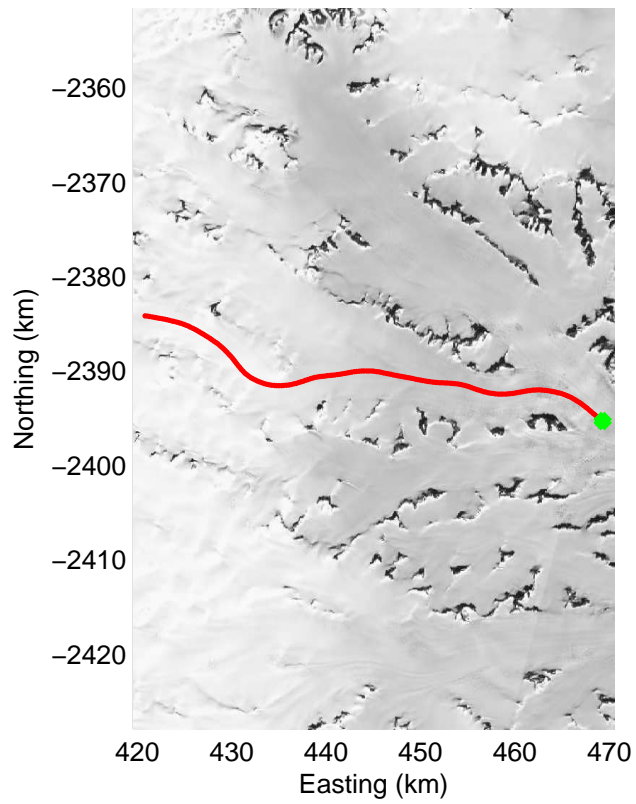
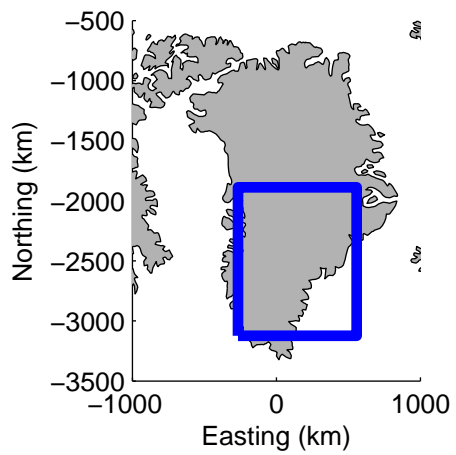
41.53 km  
67.693 N  
33.761 W

51.90 km  
67.754 N  
33.944 W

Data Frame ID: 20120423\_01\_053




0.00 km	10.41 km	20.78 km	distance	31.16 km	41.53 km	51.90 km
67.682 N	67.668 N	67.624 N	latitude	67.621 N	67.693 N	67.754 N
32.933 W	33.171 W	33.385 W	longitude	33.611 W	33.761 W	33.944 W




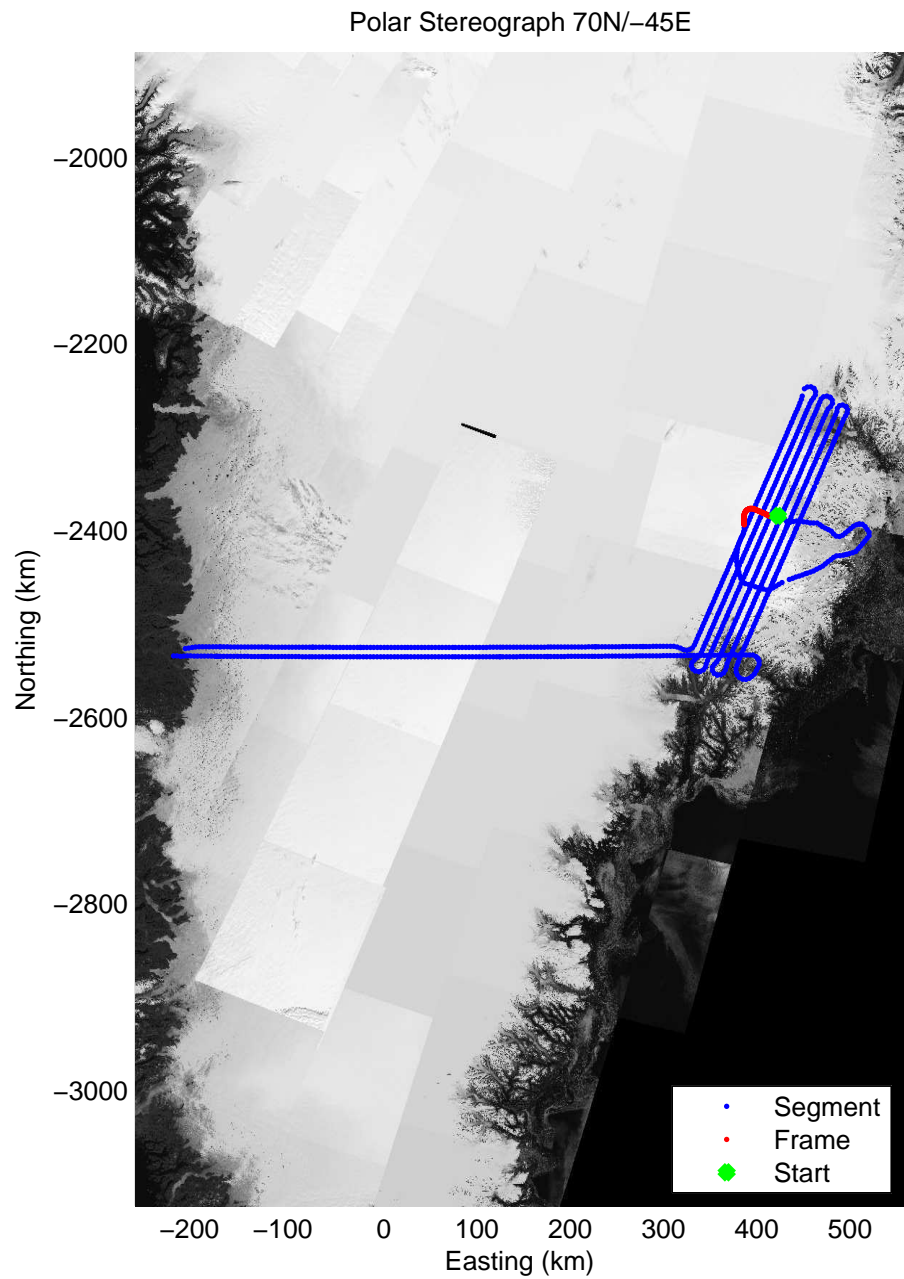
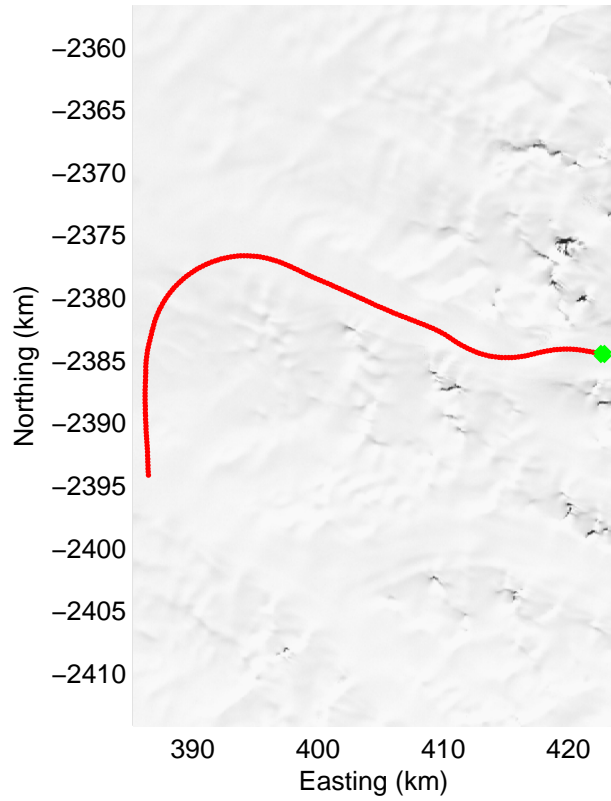
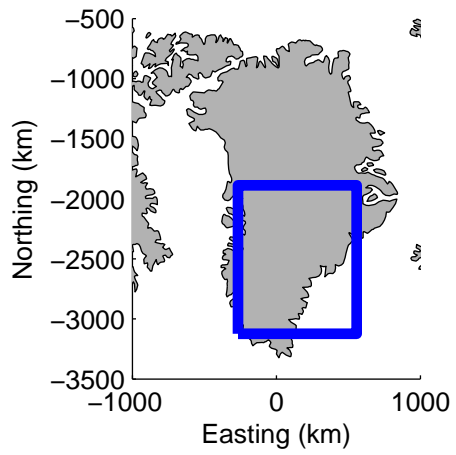


Data Frame ID: 20120423\_01\_054




Data Frame ID: 20120423\_01\_054




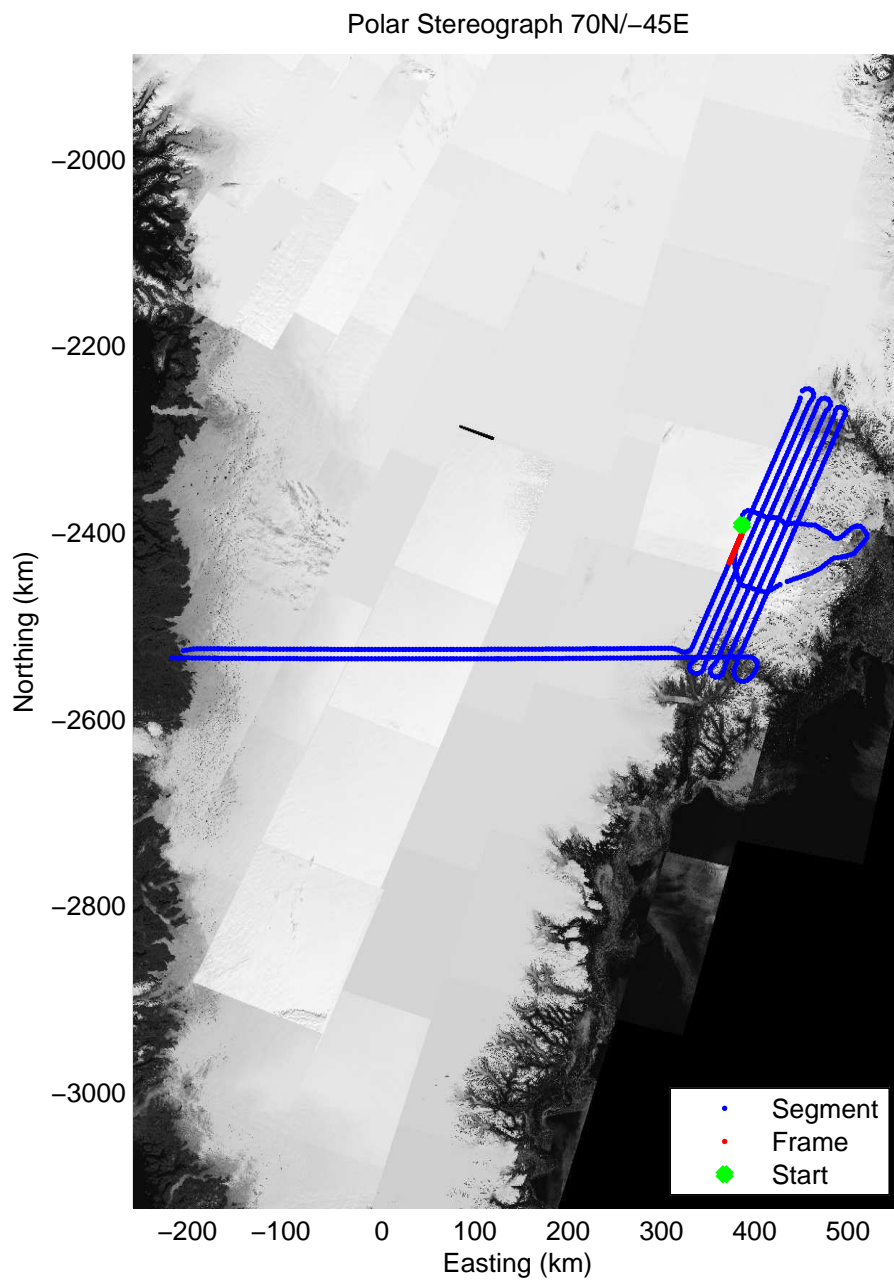
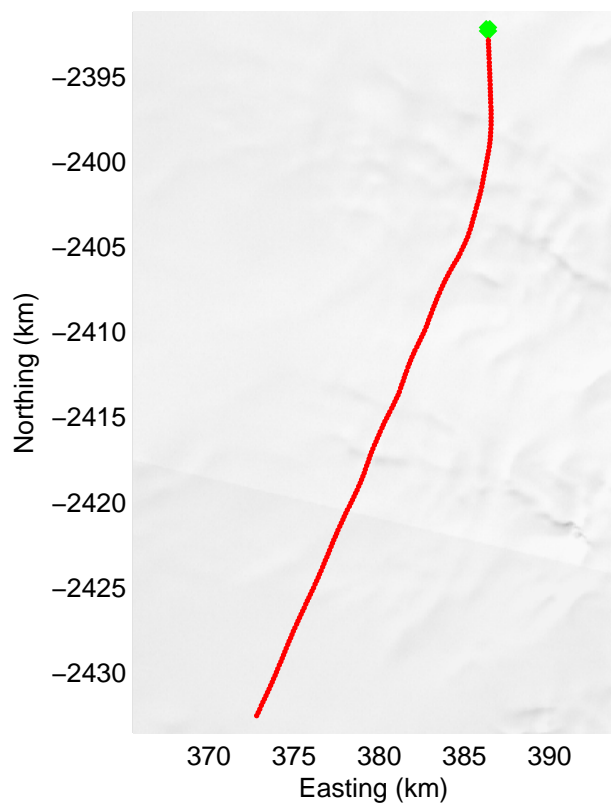
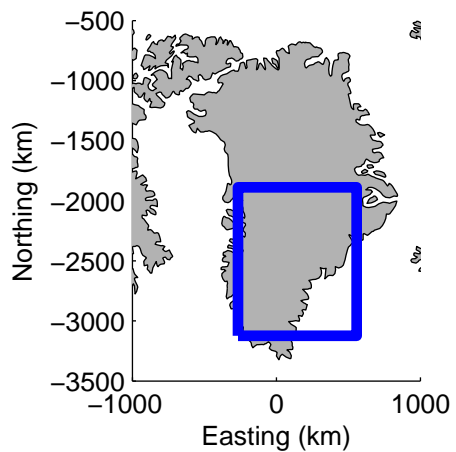


Data Frame ID: 20120423\_01\_055

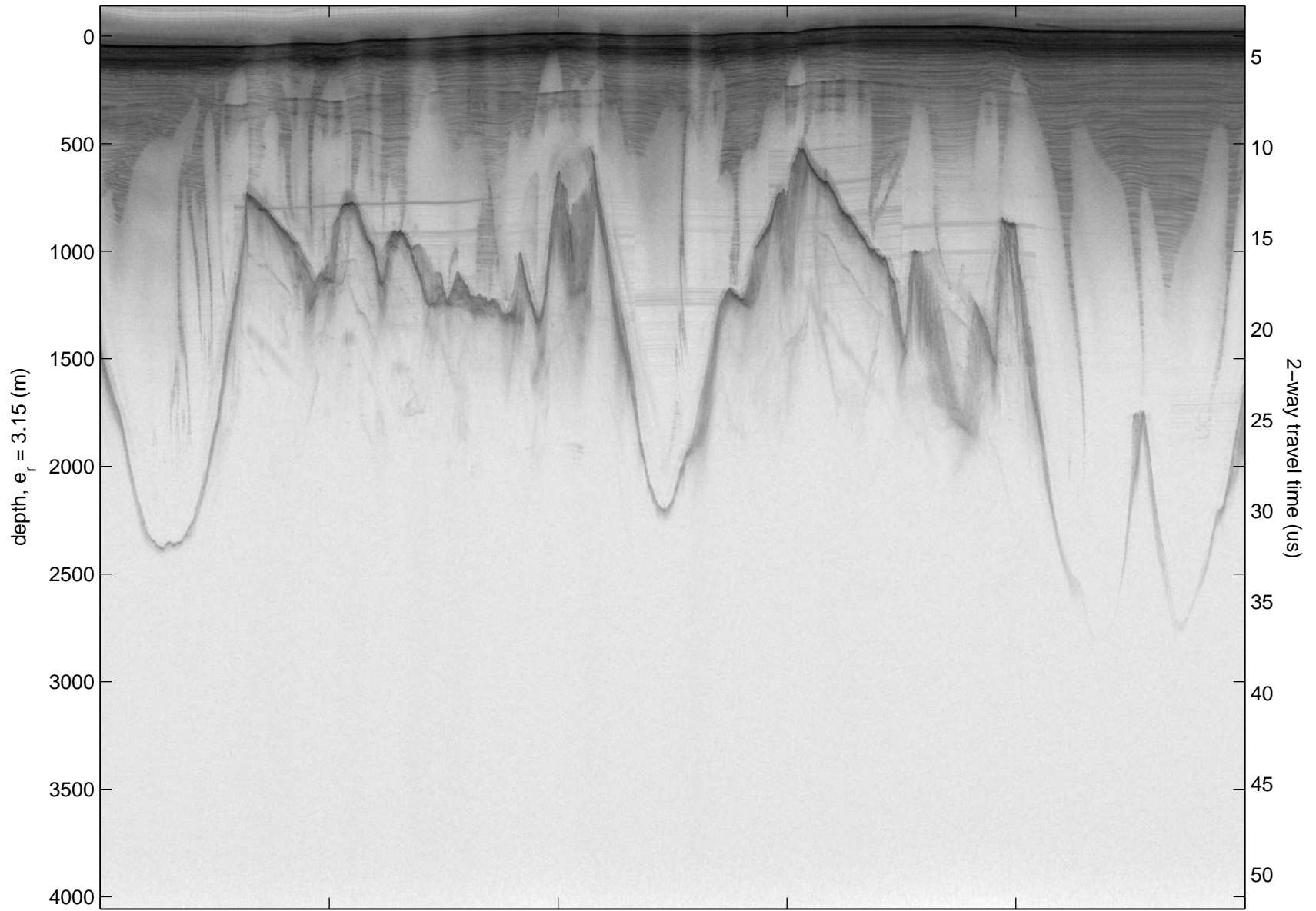


Data Frame ID: 20120423\_01\_055



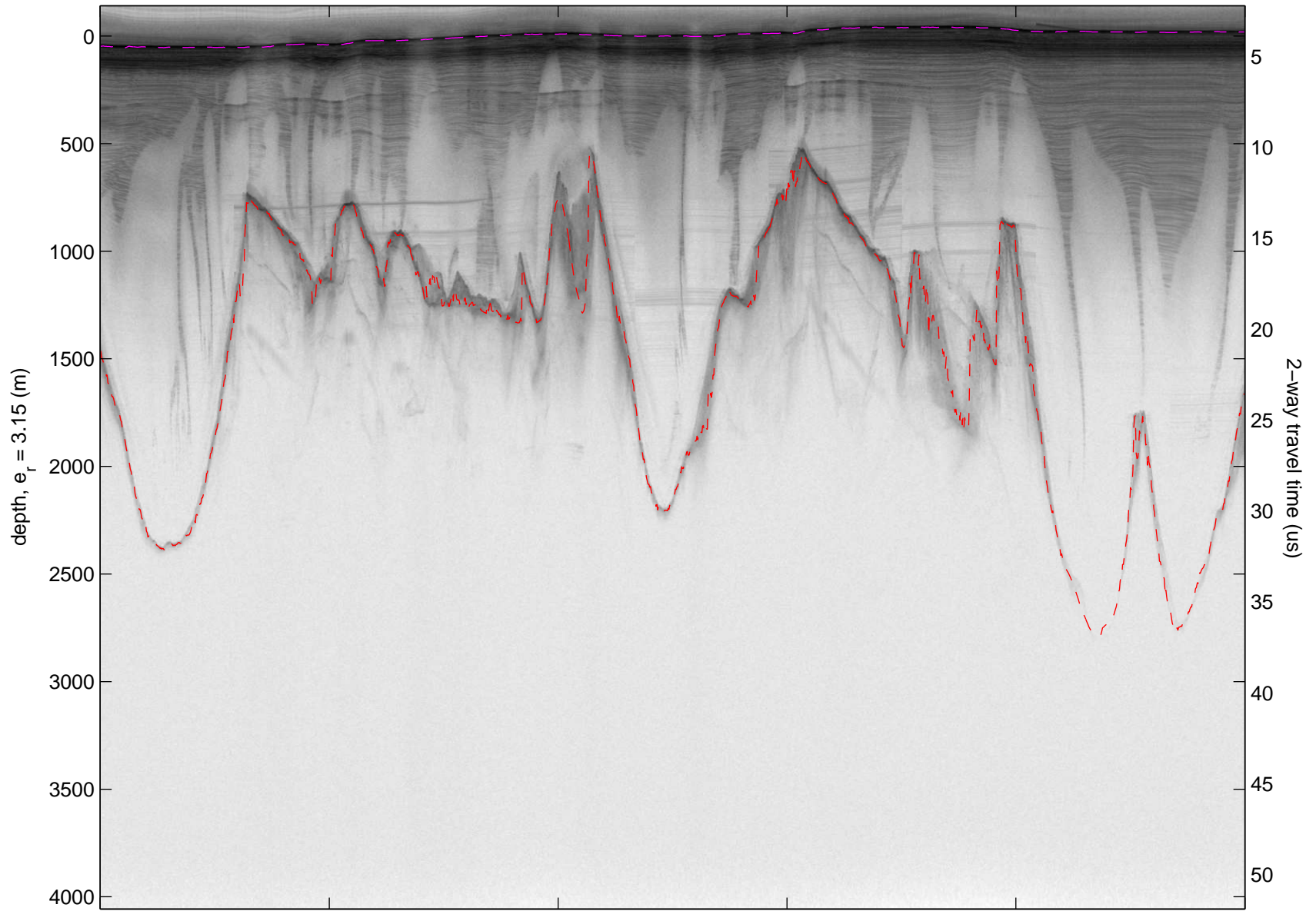


Data Frame ID: 20120423\_01\_056



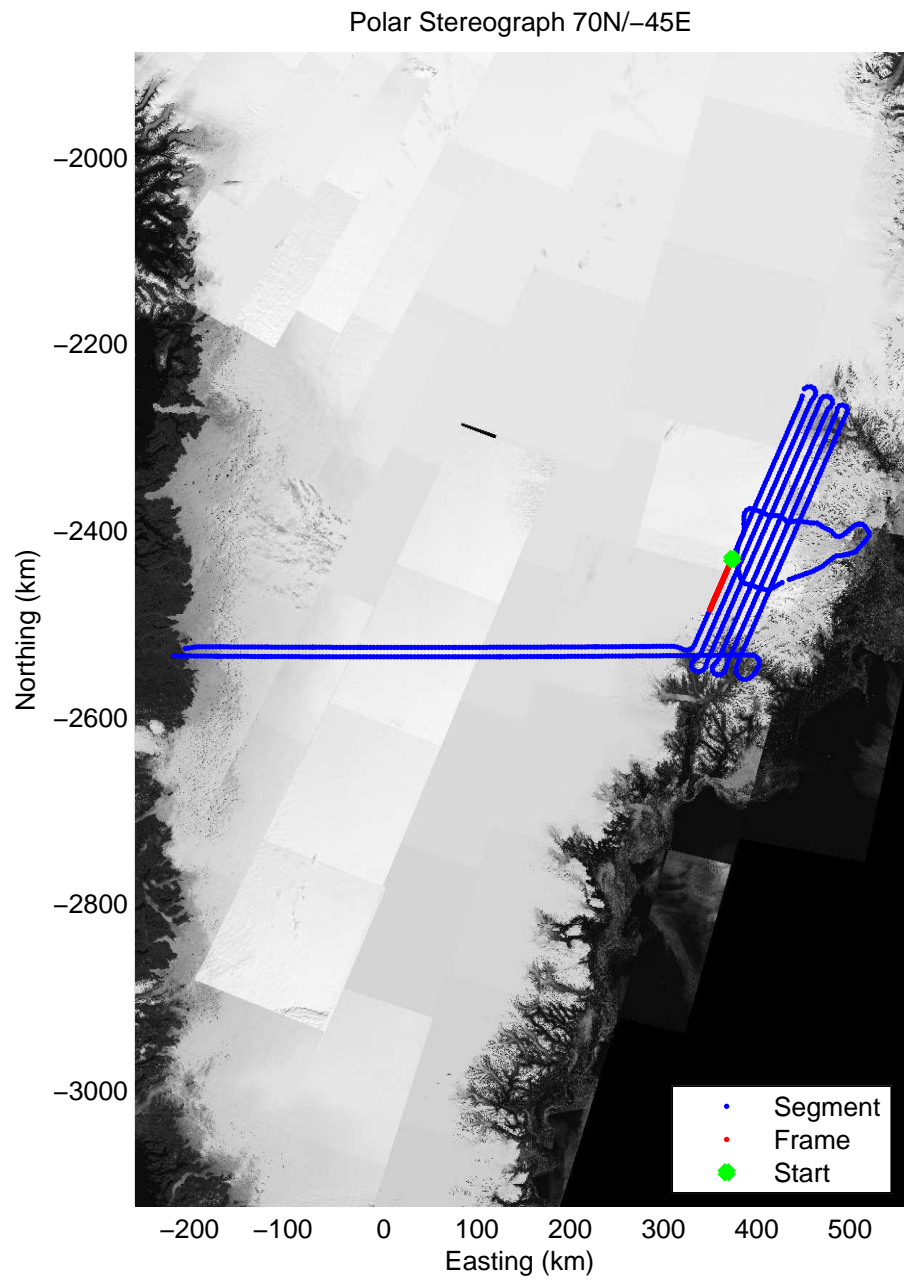
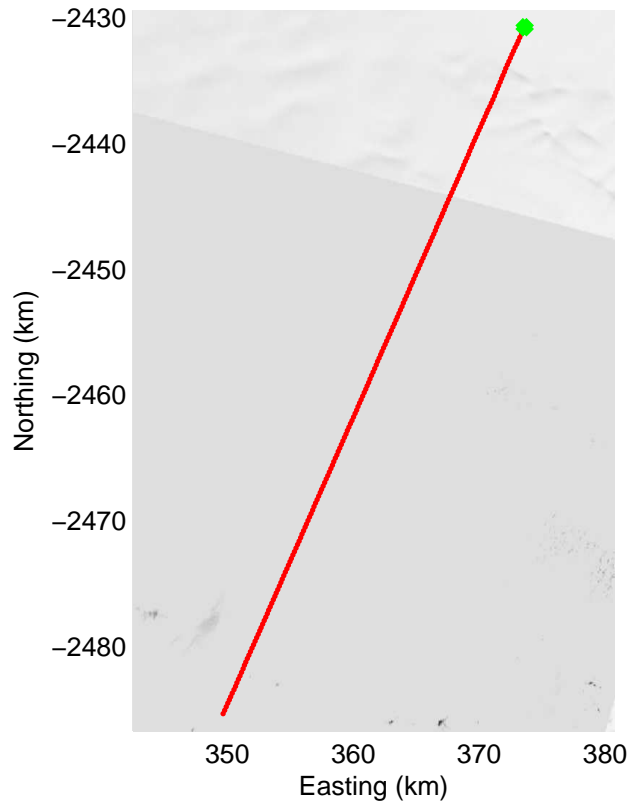
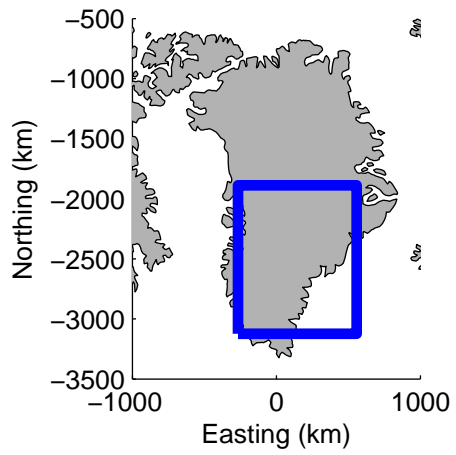
0.00 km	8.58 km	17.13 km	distance	25.71 km	34.26 km	42.81 km
67.897 N	67.822 N	67.756 N	latitude	67.691 N	67.626 N	67.562 N
35.825 W	35.863 W	35.964 W	longitude	36.072 W	36.178 W	36.287 W

Data Frame ID: 20120423\_01\_056

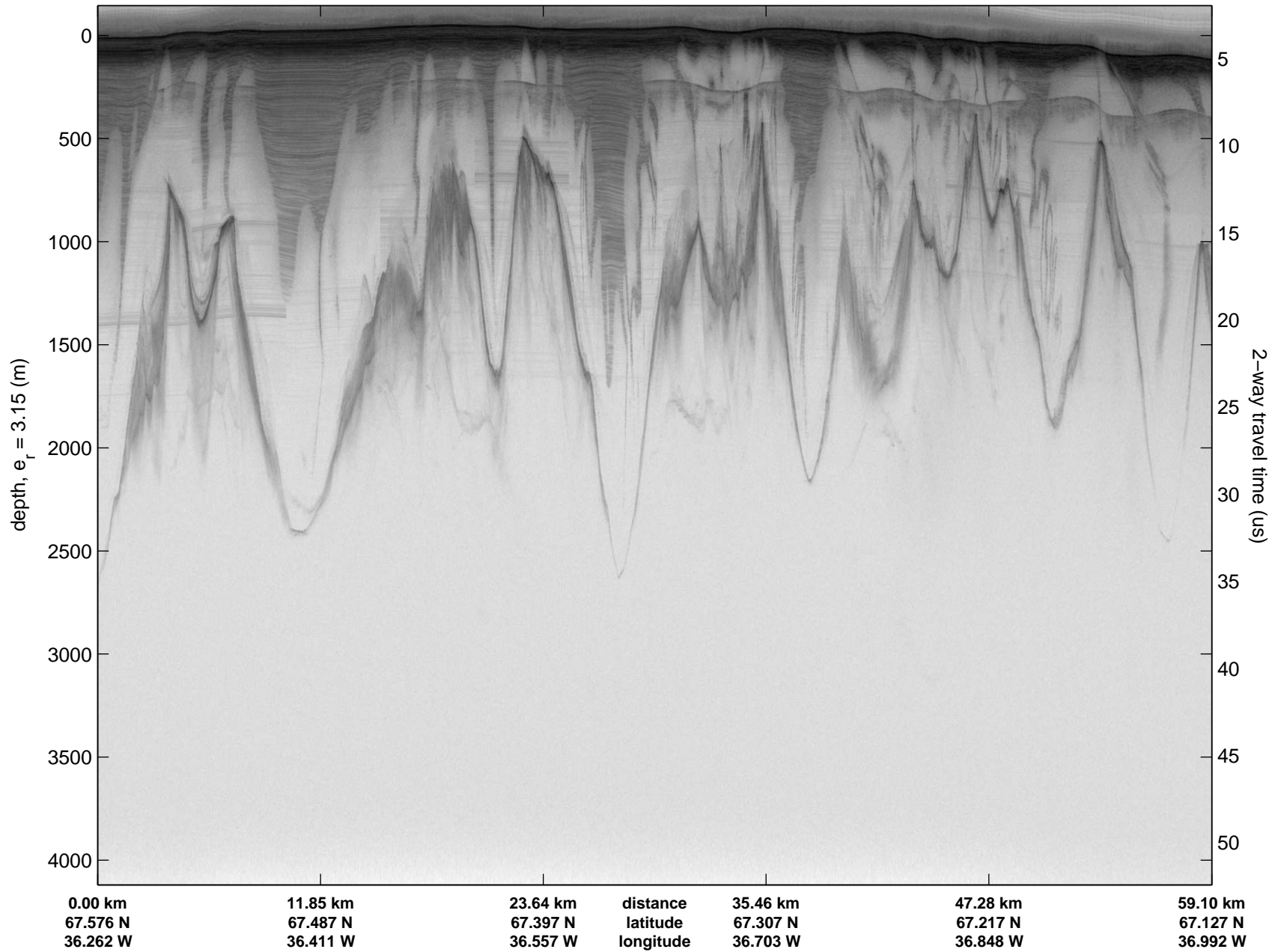


0.00 km	8.58 km	17.13 km	distance	25.71 km	34.26 km	42.81 km
67.897 N	67.822 N	67.756 N	latitude	67.691 N	67.626 N	67.562 N
35.825 W	35.863 W	35.964 W	longitude	36.072 W	36.178 W	36.287 W

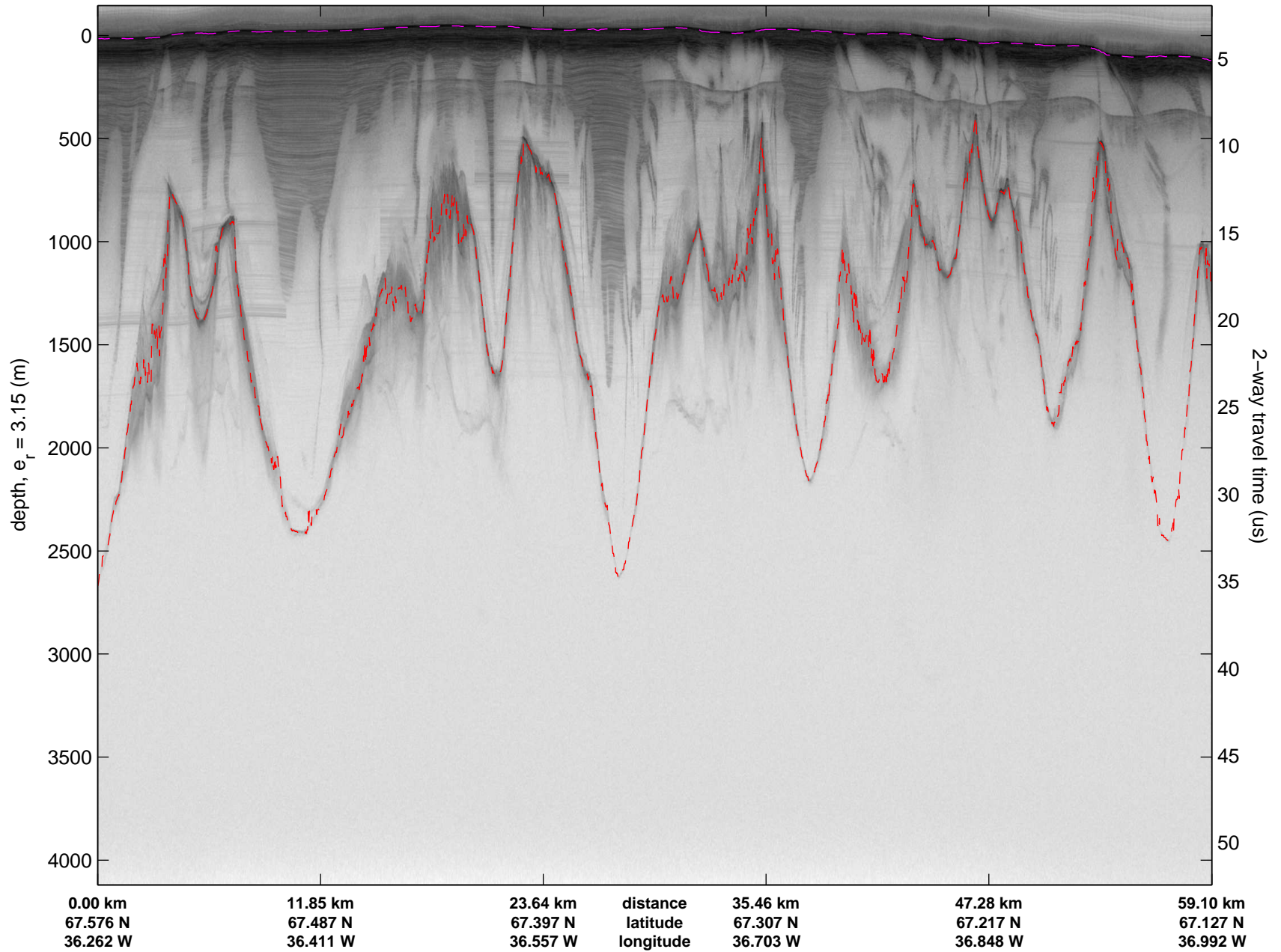


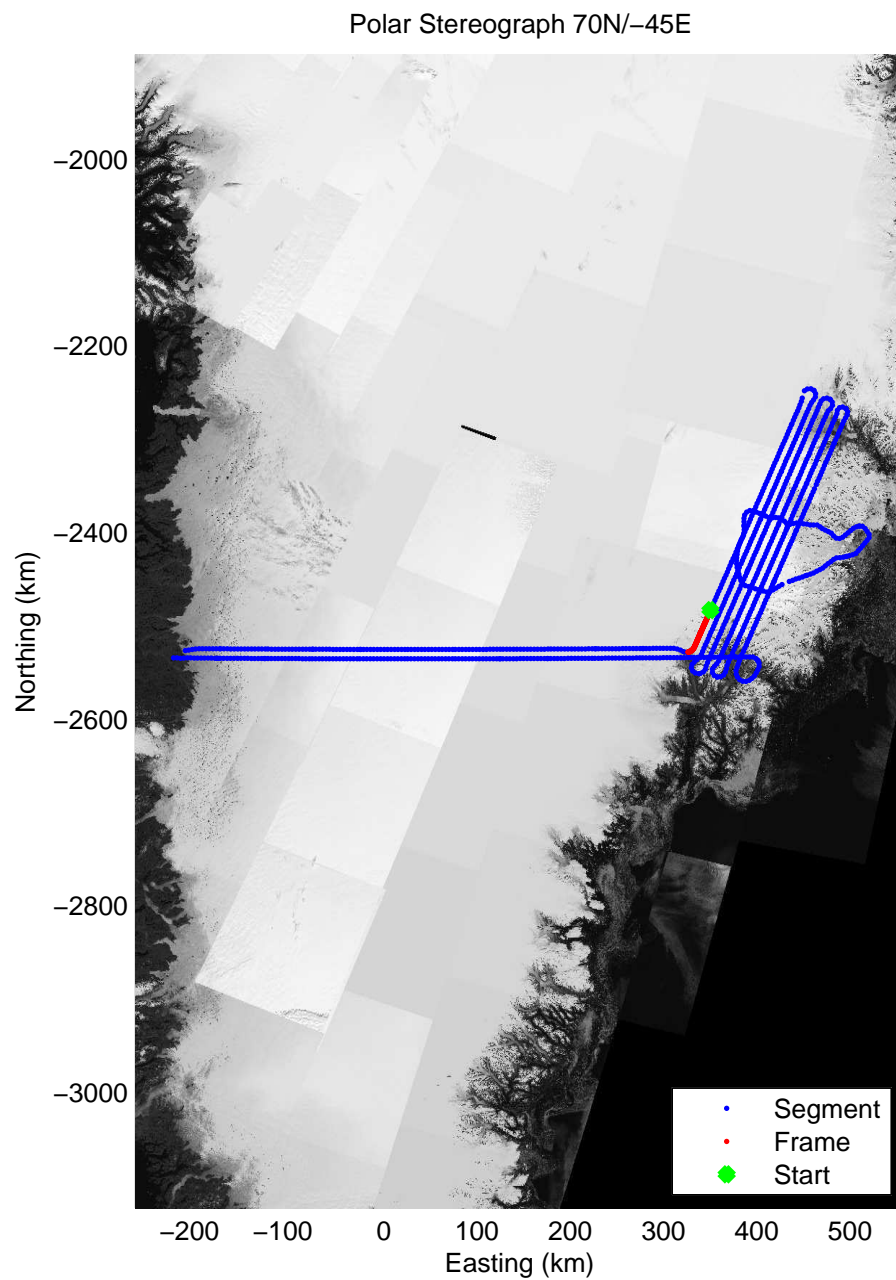
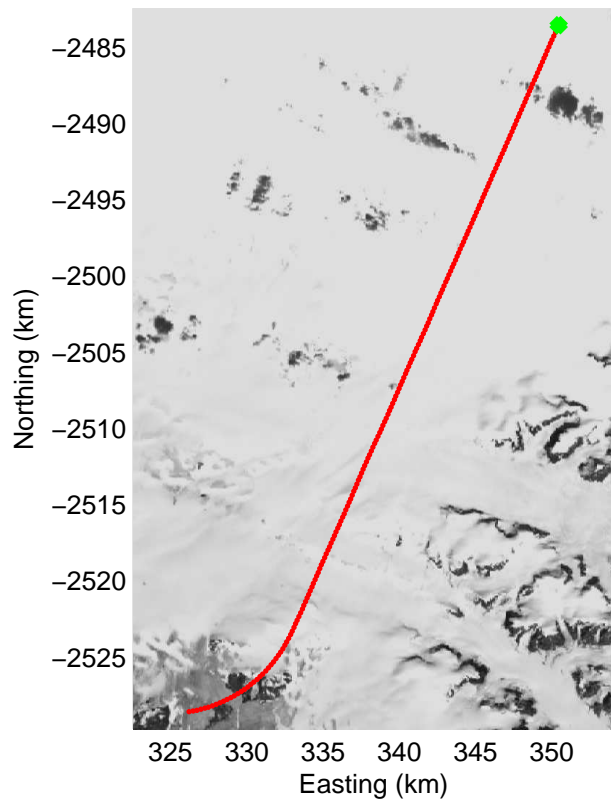
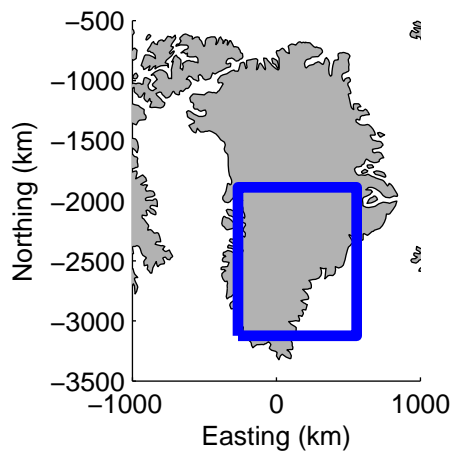


Data Frame ID: 20120423\_01\_057




Data Frame ID: 20120423\_01\_057




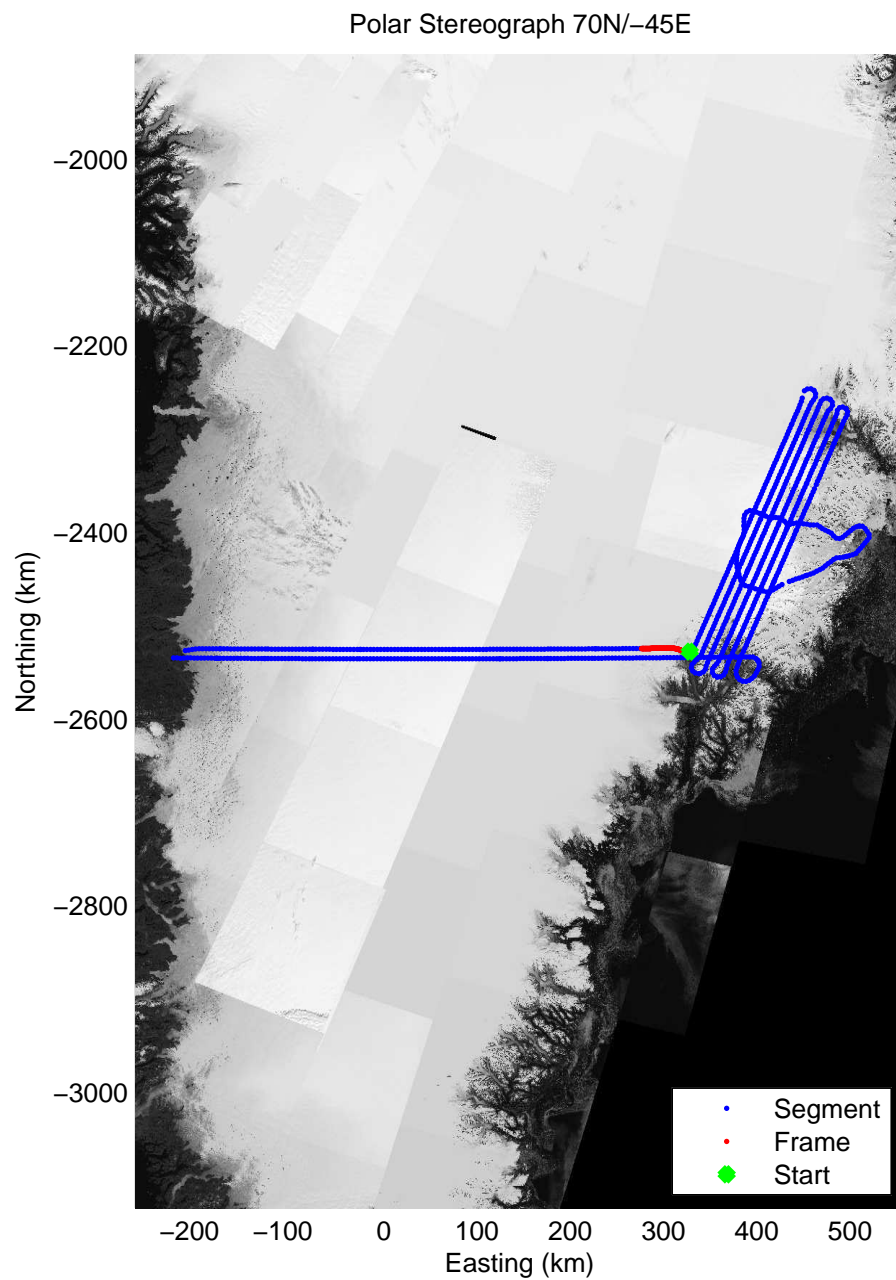
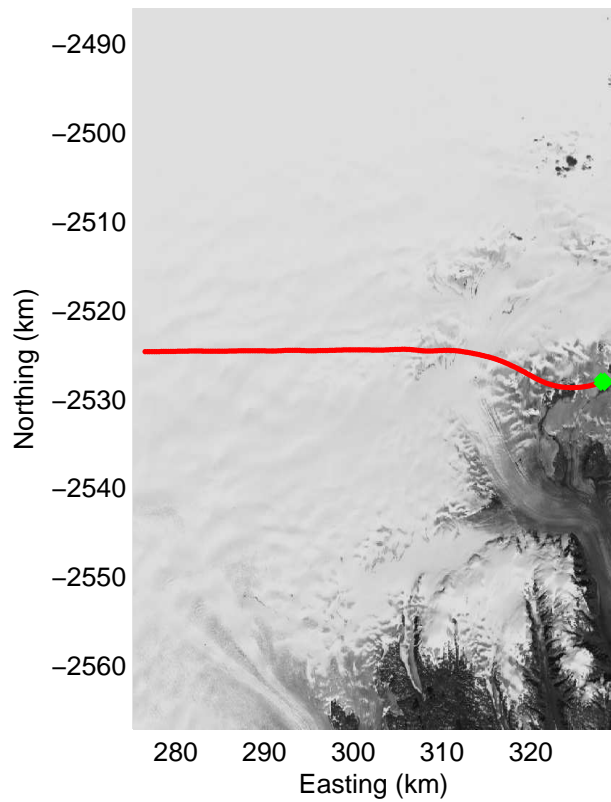
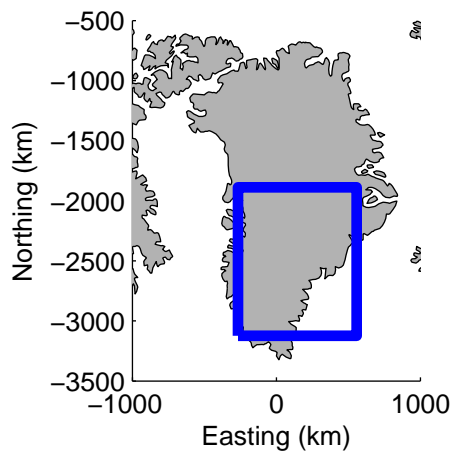


Data Frame ID: 20120423\_01\_058




Data Frame ID: 20120423\_01\_058






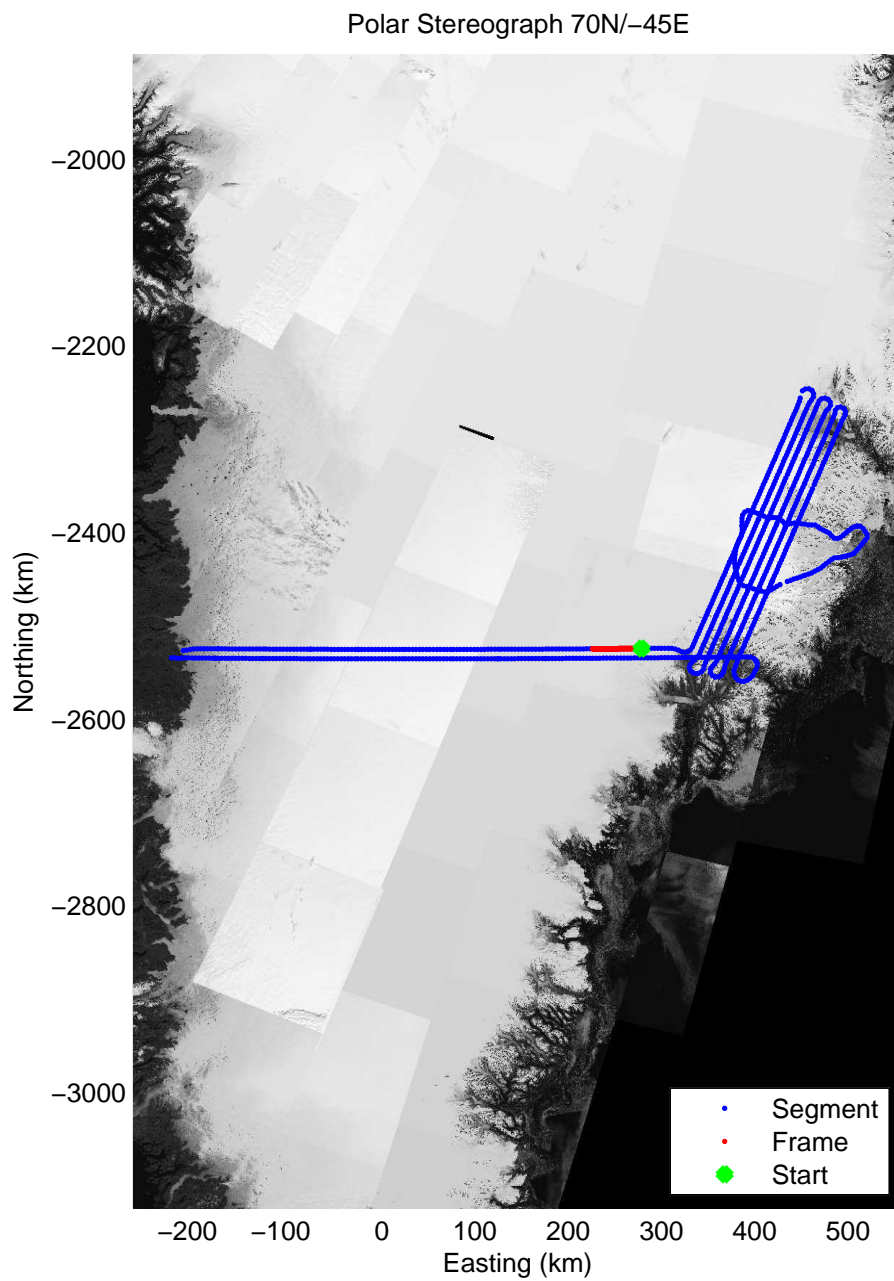
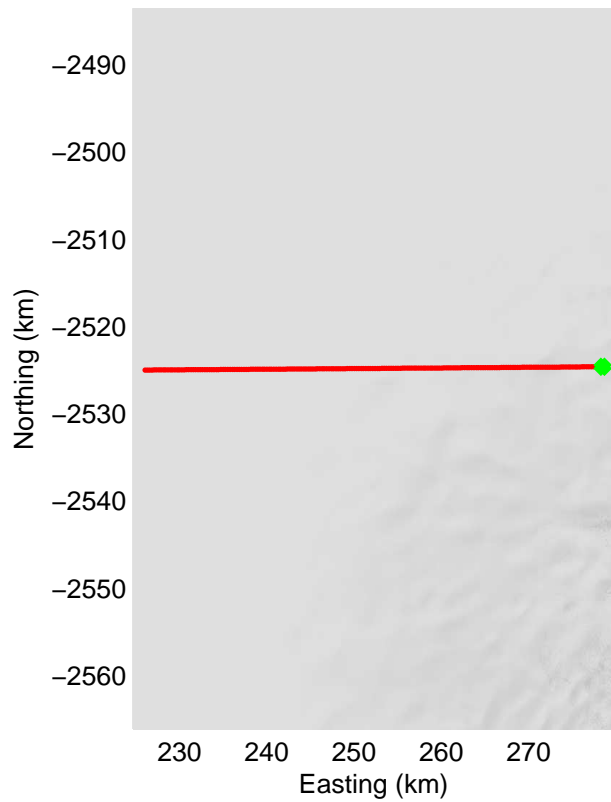
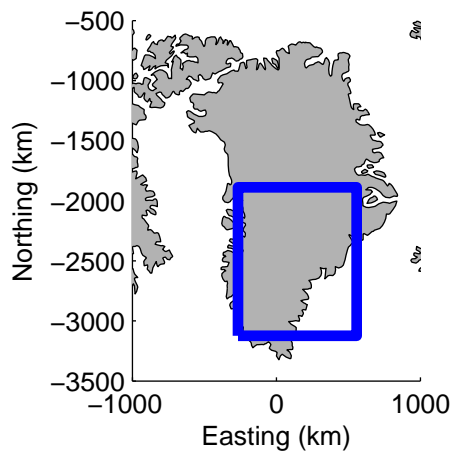
Data Frame ID: 20120423\_01\_059






Data Frame ID: 20120423\_01\_059



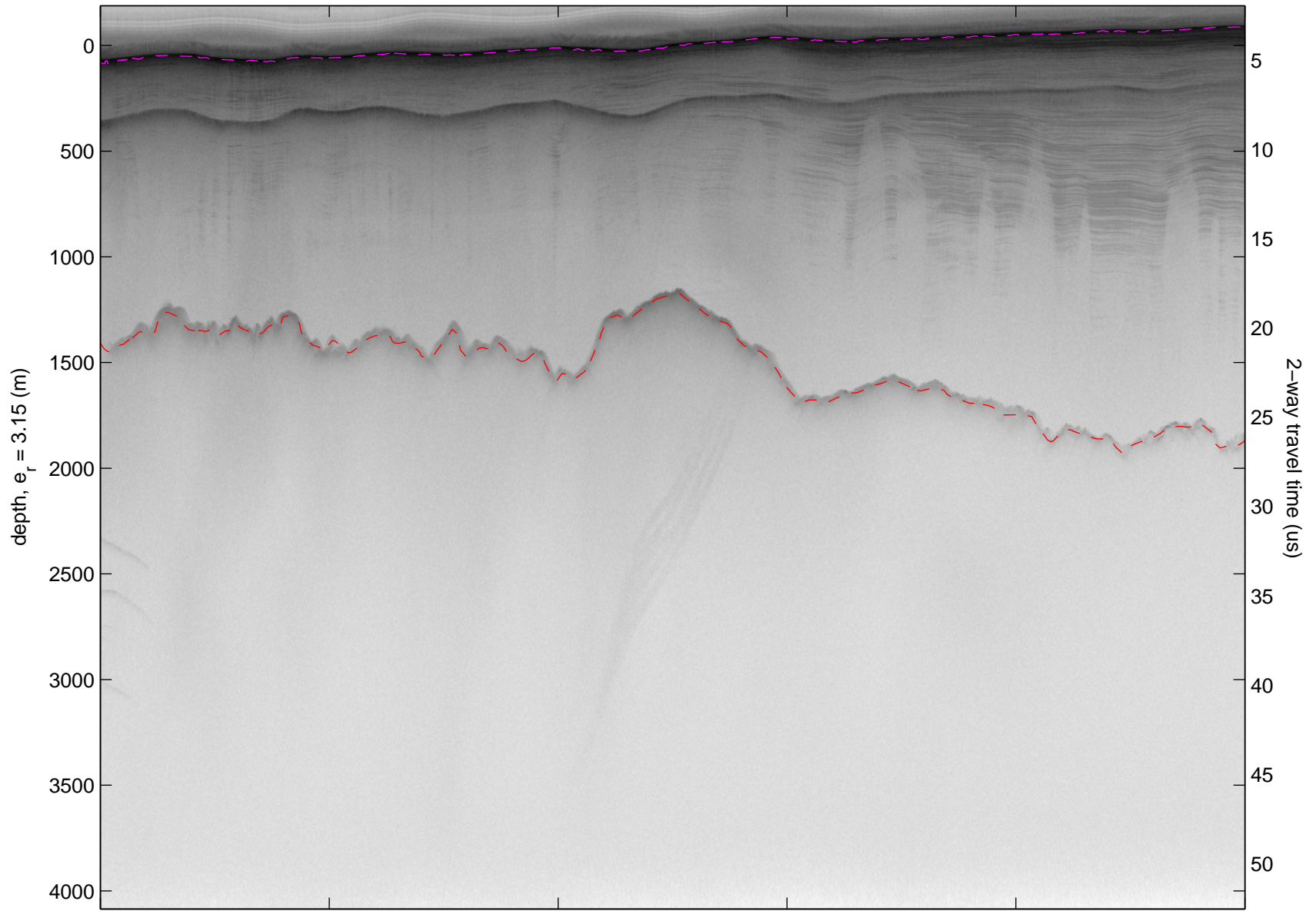


Data Frame ID: 20120423\_01\_060

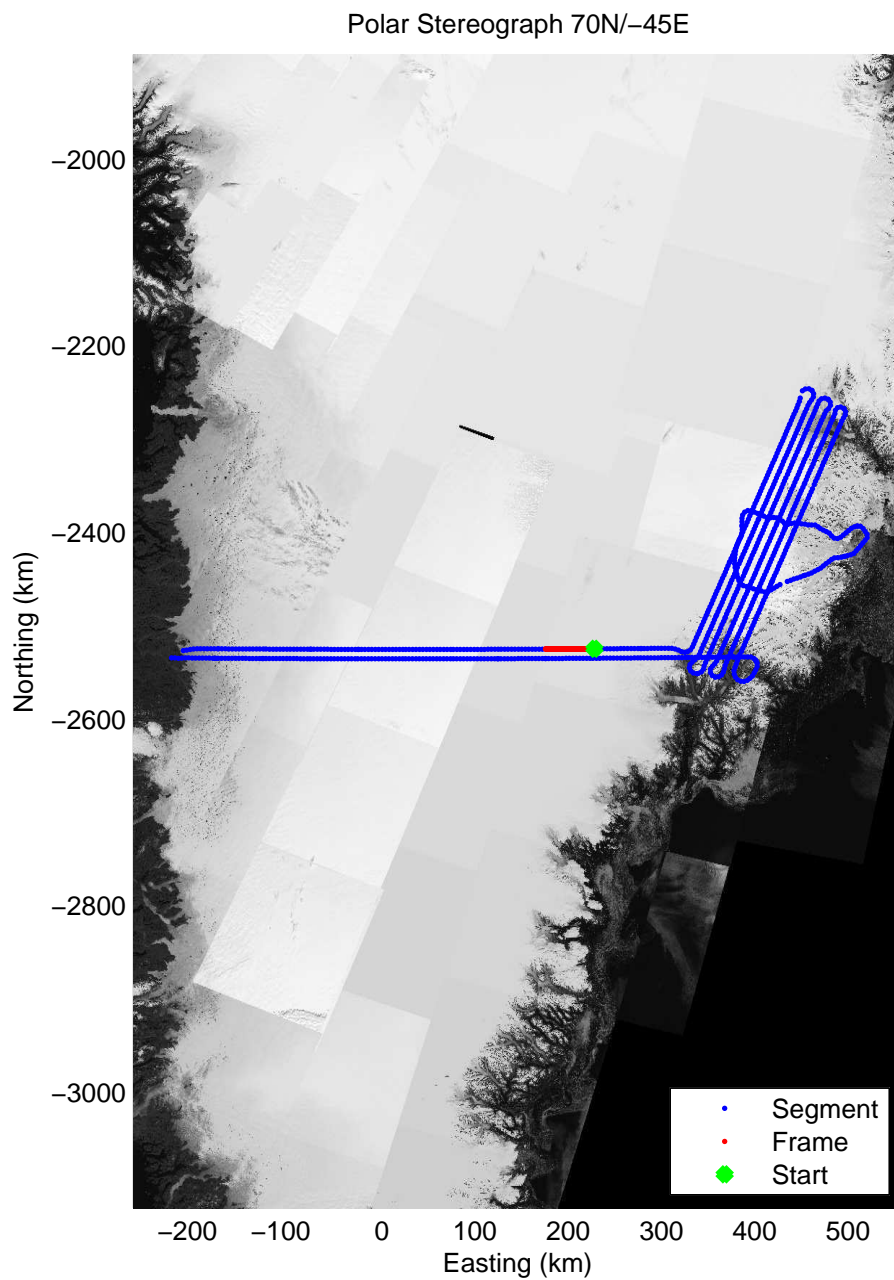
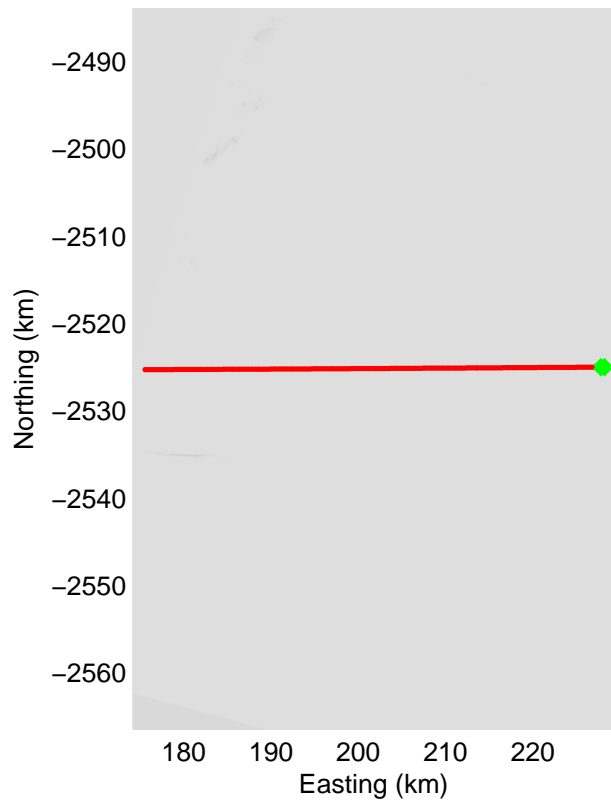
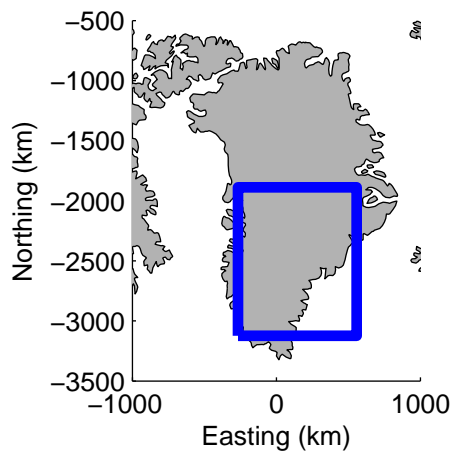


0.00 km	10.41 km	20.79 km	distance	31.17 km	41.55 km	51.93 km
66.860 N	66.869 N	66.878 N	latitude	66.887 N	66.895 N	66.903 N
38.705 W	38.941 W	39.177 W	longitude	39.412 W	39.648 W	39.884 W


Data Frame ID: 20120423\_01\_060



0.00 km	10.41 km	20.79 km	distance	31.17 km	41.55 km	51.93 km
66.860 N	66.869 N	66.878 N	latitude	66.887 N	66.895 N	66.903 N
38.705 W	38.941 W	39.177 W	longitude	39.412 W	39.648 W	39.884 W

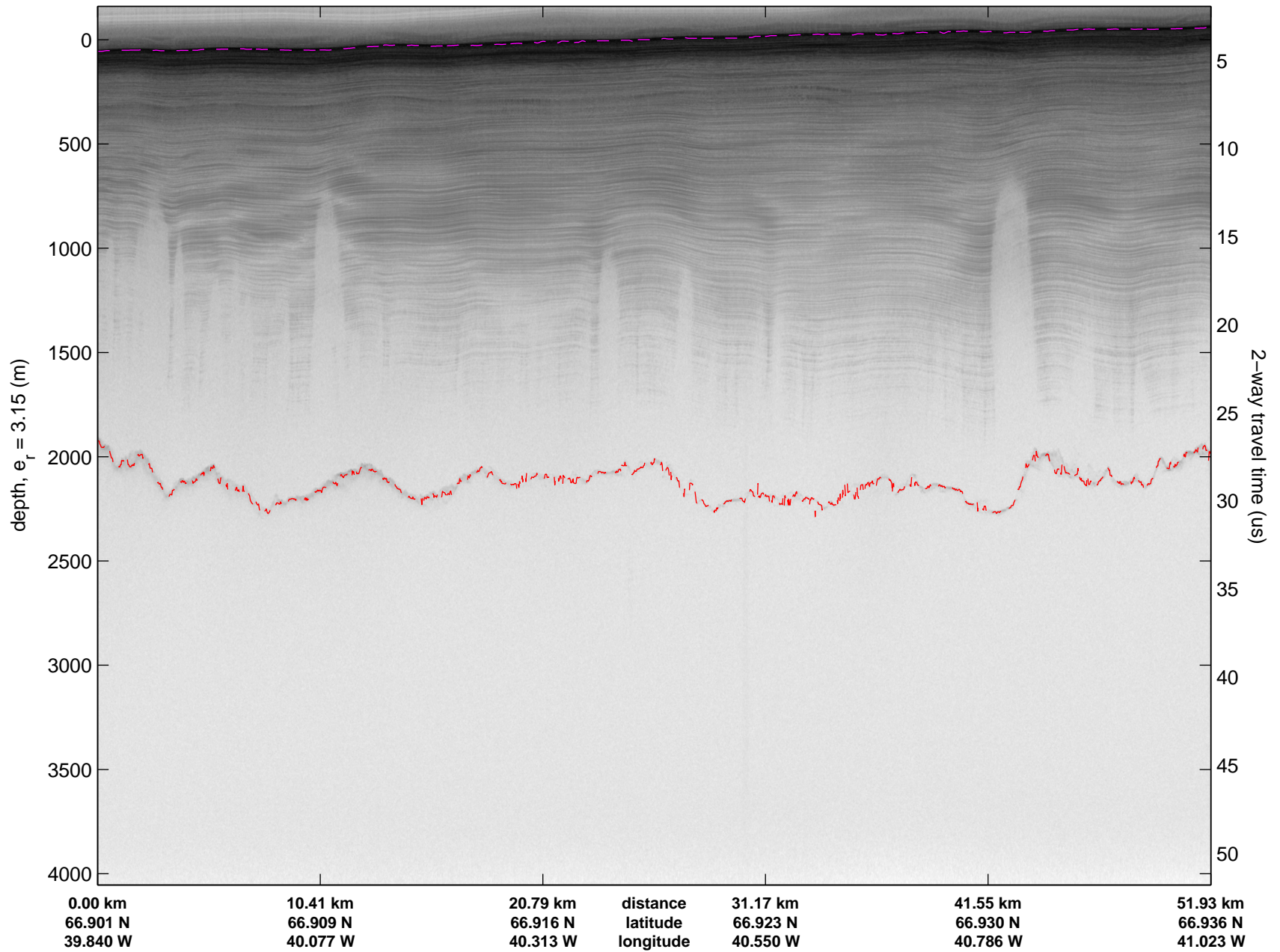


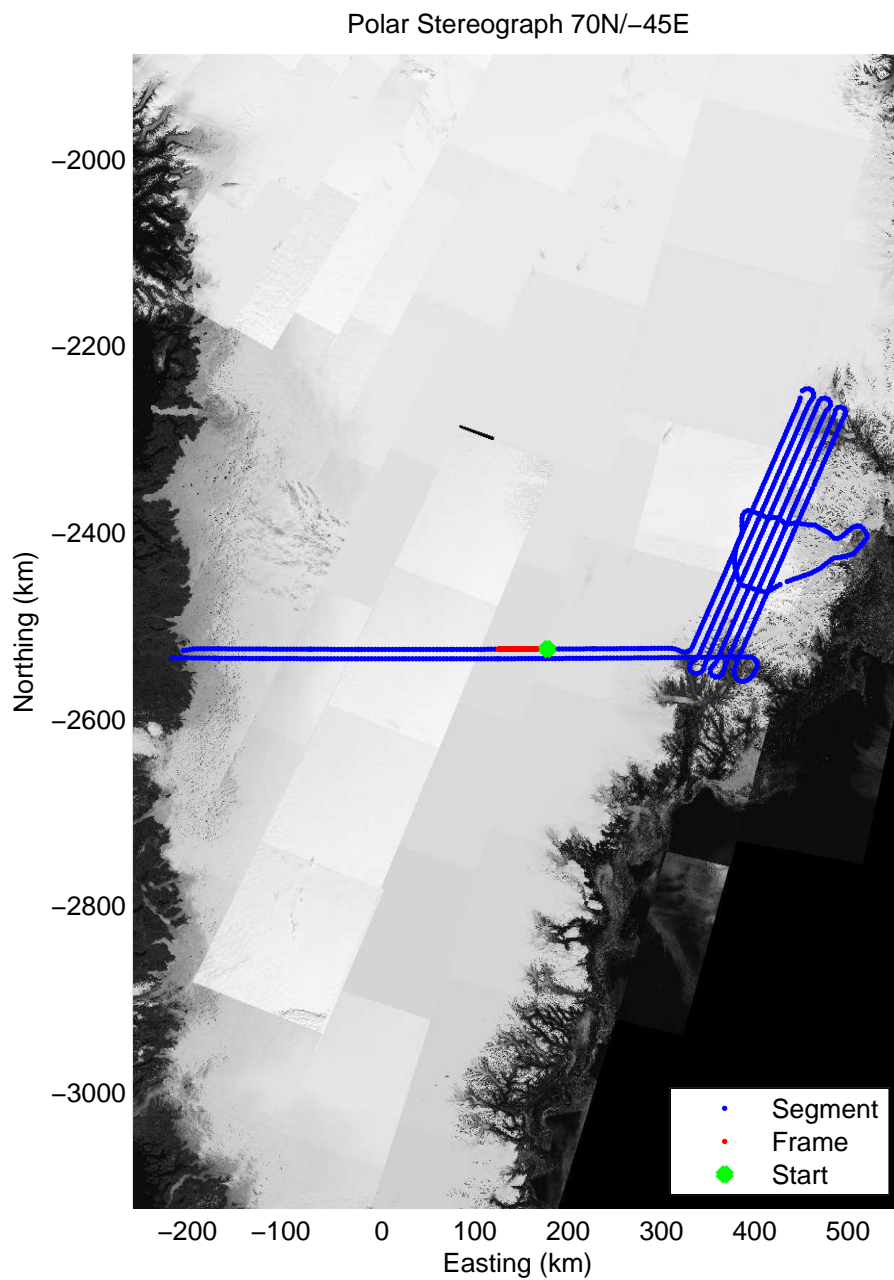
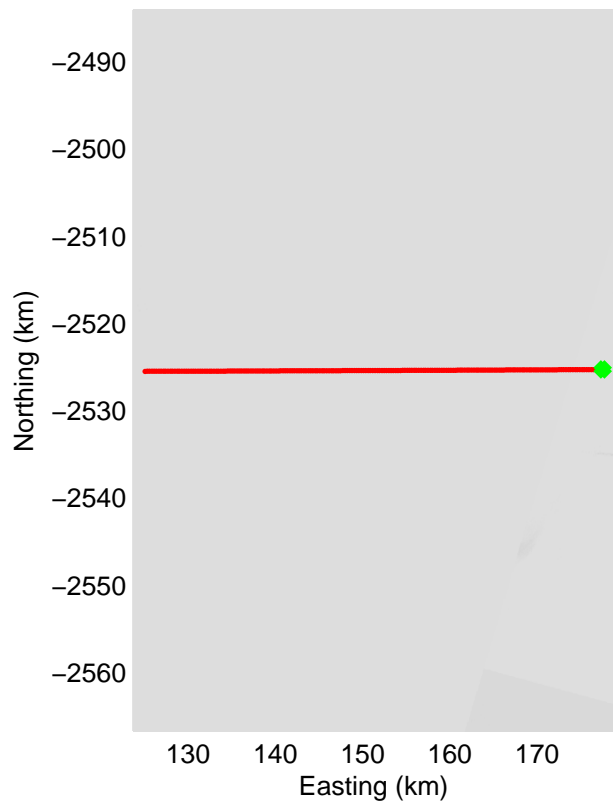
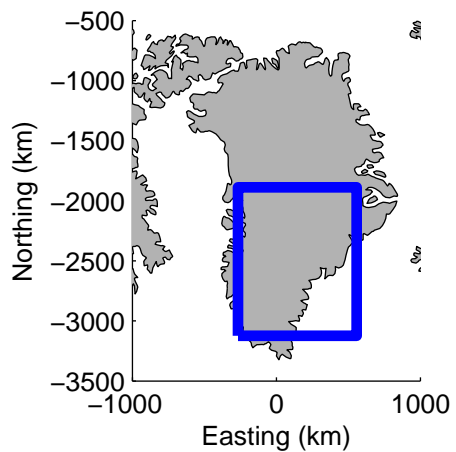
Data Frame ID: 20120423\_01\_061



0.00 km	10.41 km	20.79 km	distance	31.17 km	41.55 km	51.93 km
66.901 N	66.909 N	66.916 N	latitude	66.923 N	66.930 N	66.936 N
39.840 W	40.077 W	40.313 W	longitude	40.550 W	40.786 W	41.023 W

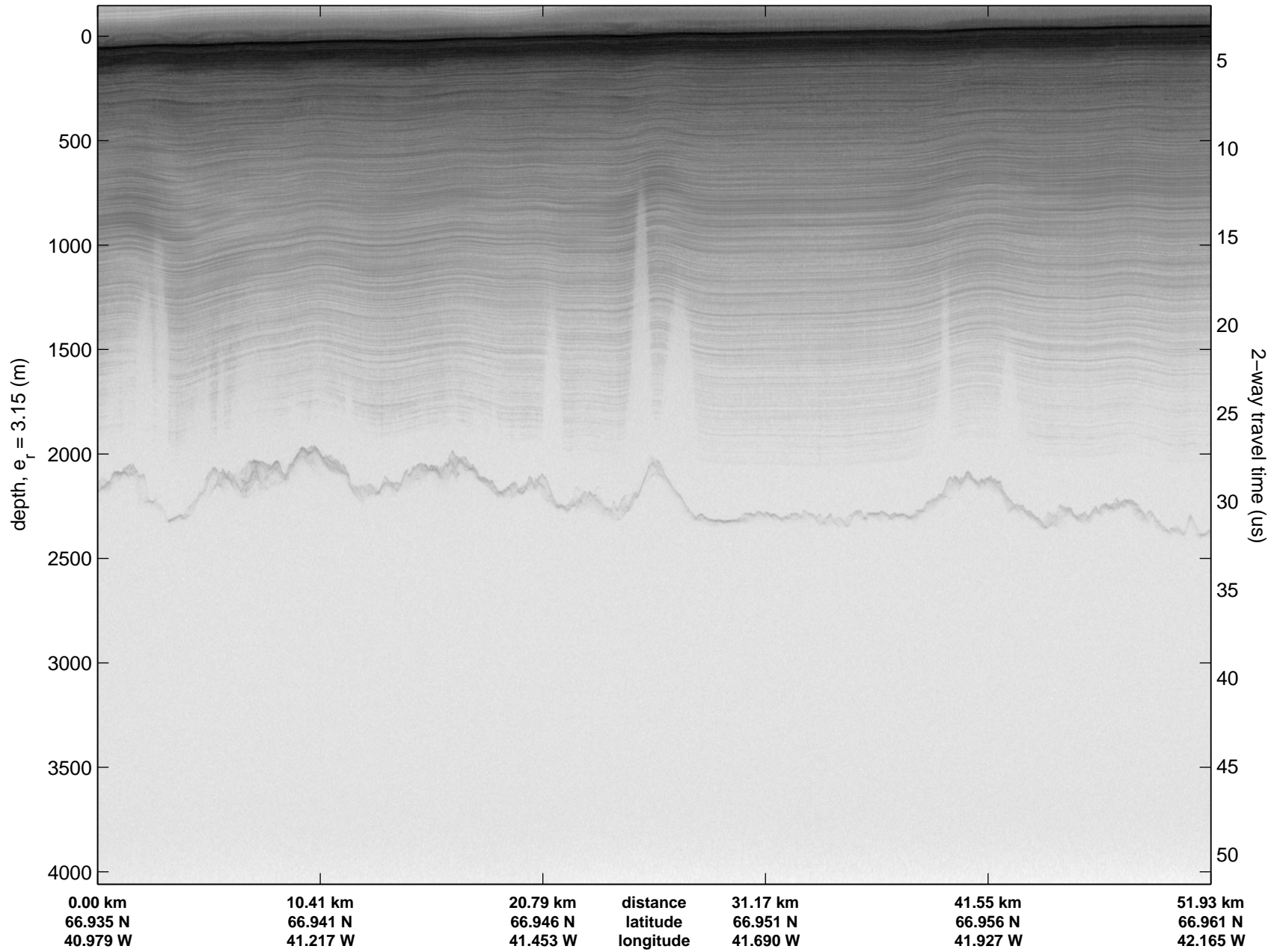
Data Frame ID: 20120423\_01\_061



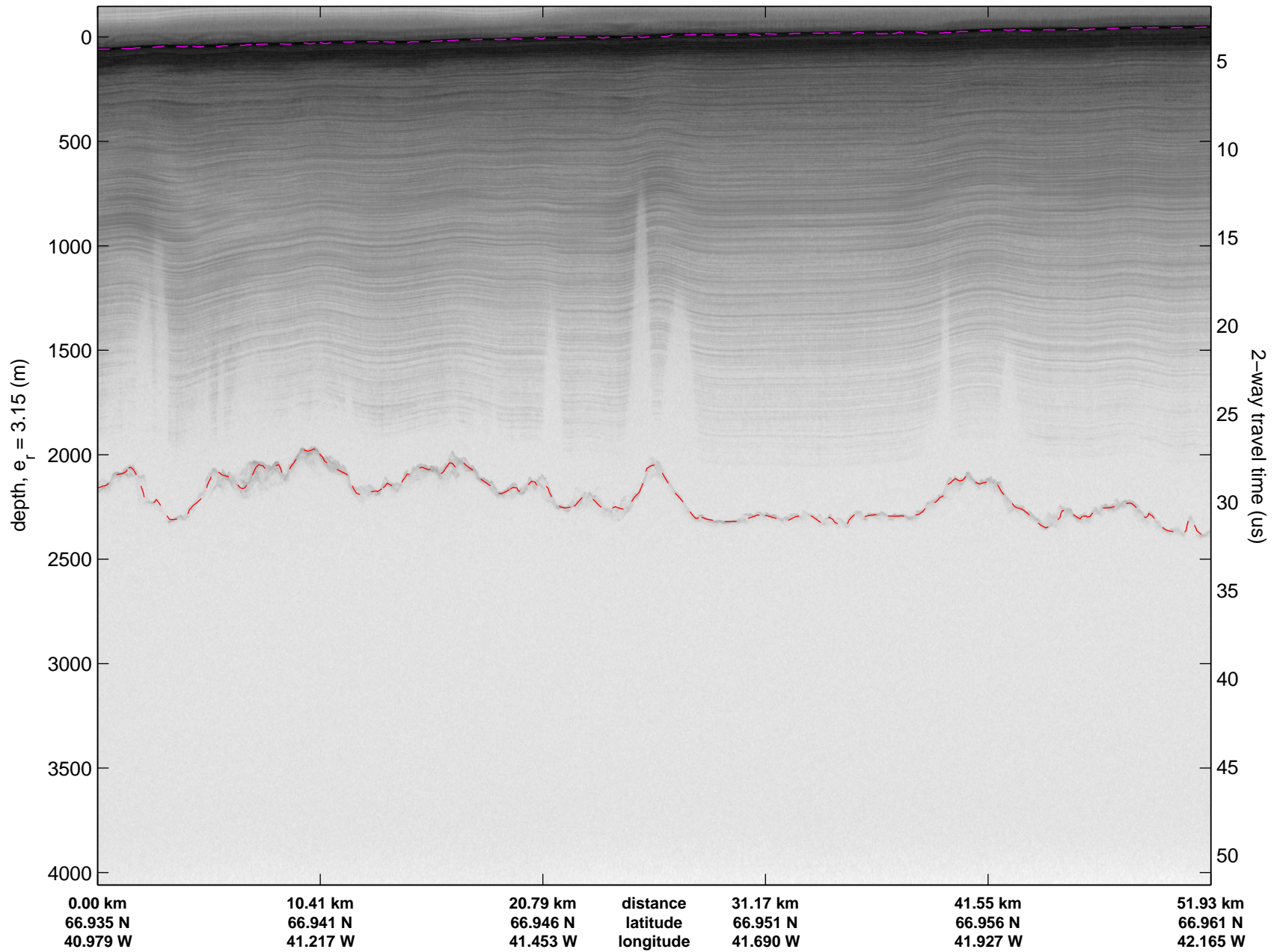


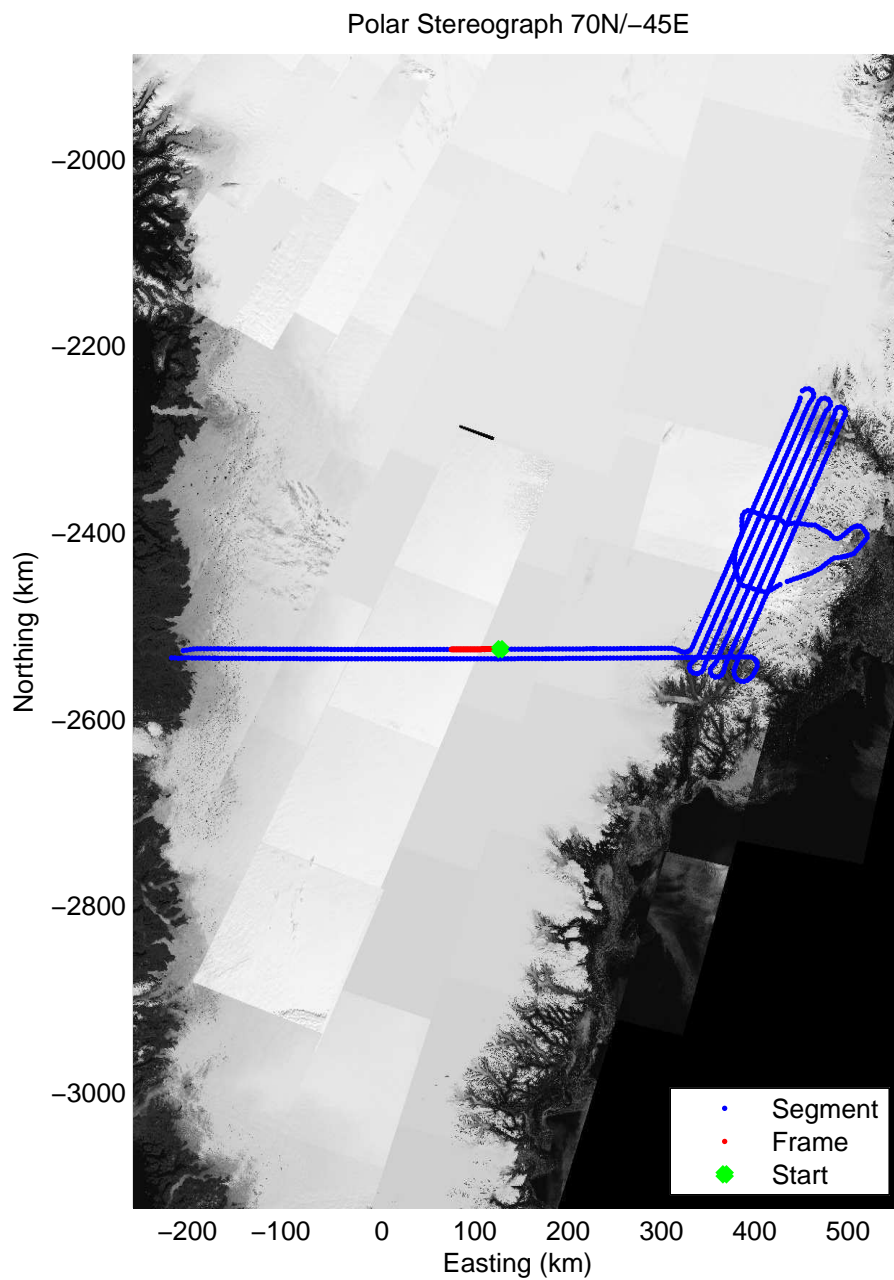
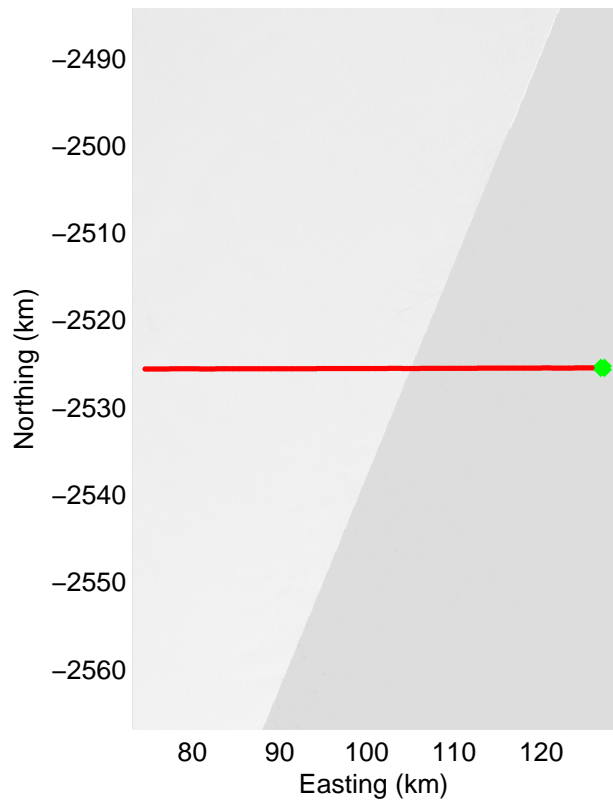
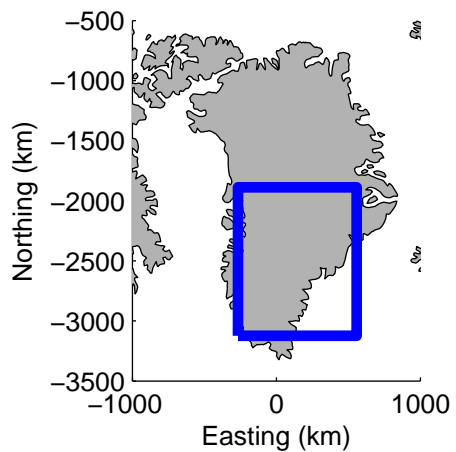


Data Frame ID: 20120423\_01\_062

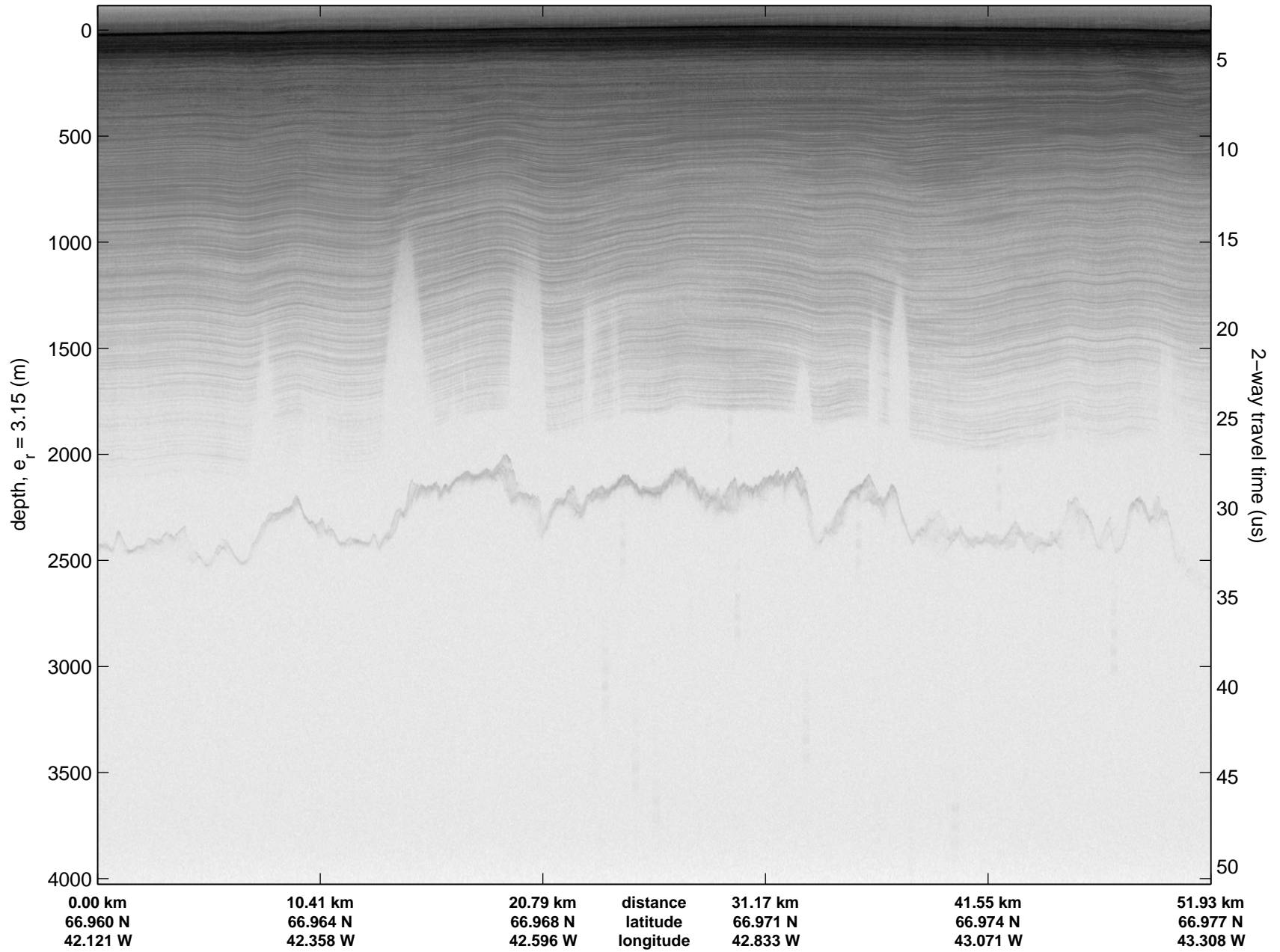


Data Frame ID: 20120423\_01\_062

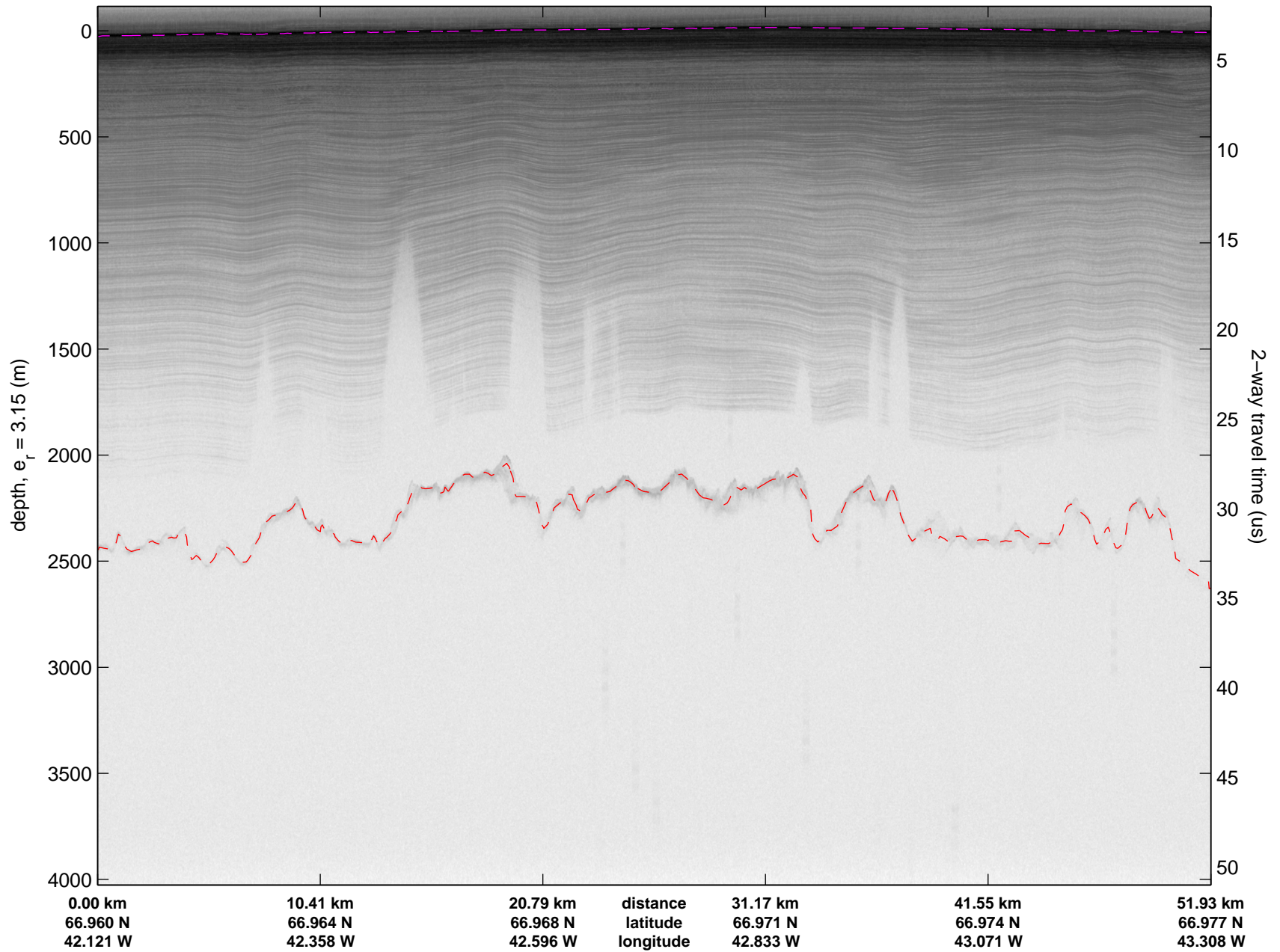


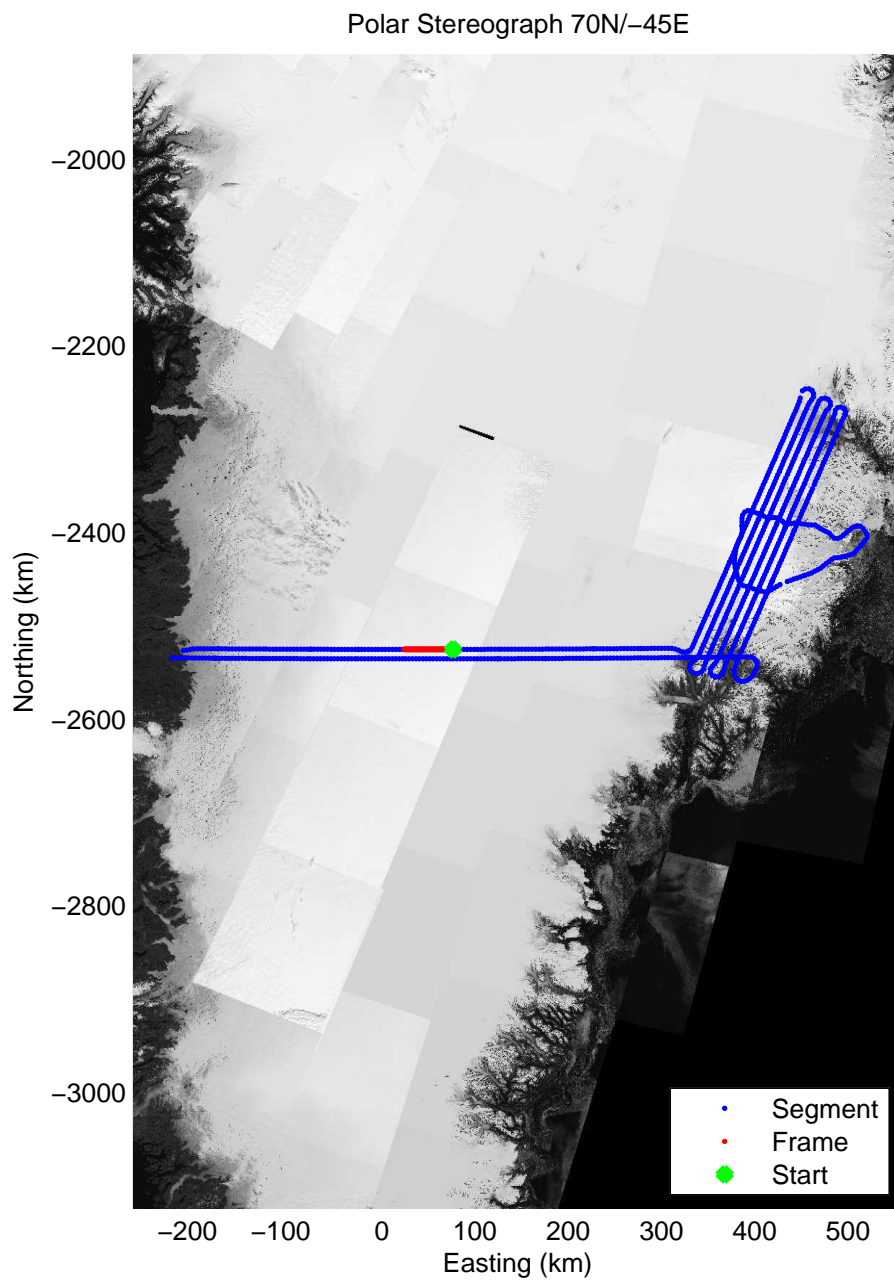
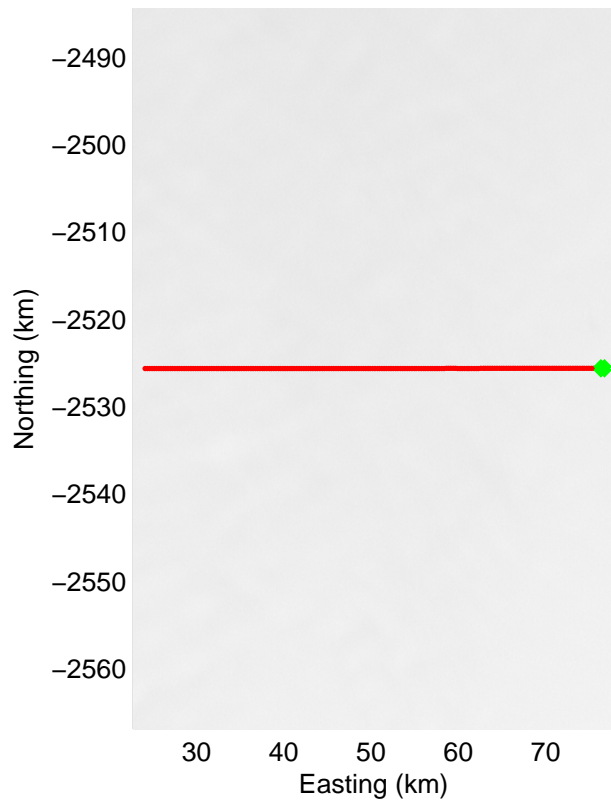
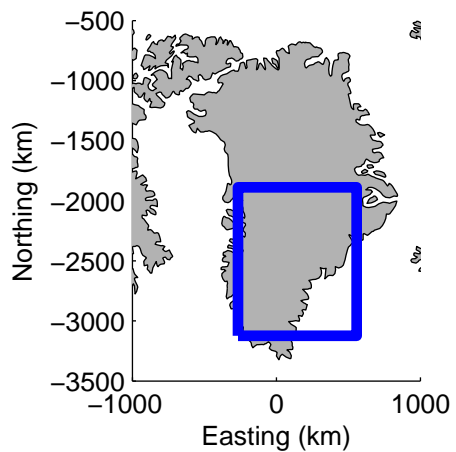


Data Frame ID: 20120423\_01\_063




Data Frame ID: 20120423\_01\_063

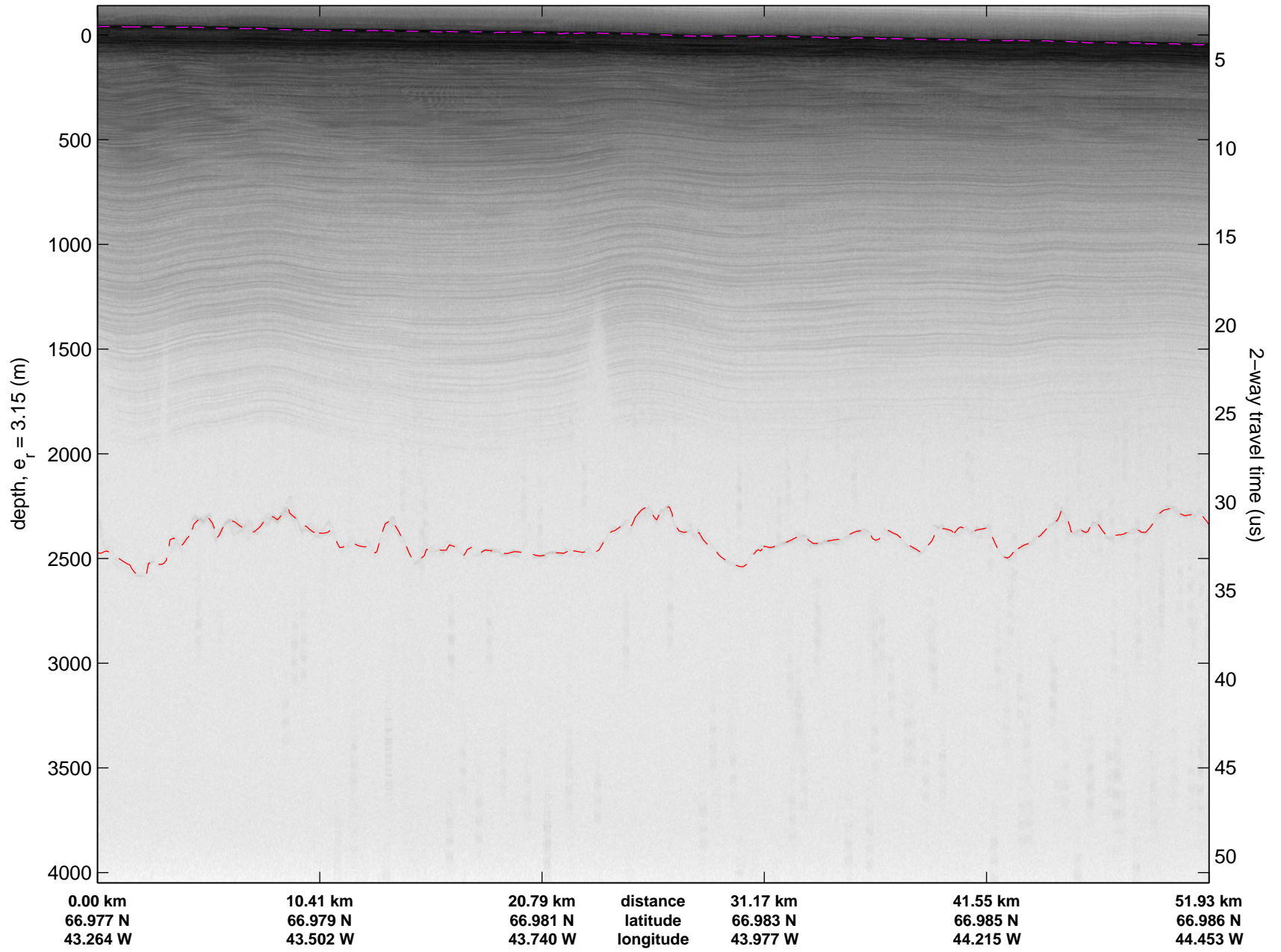




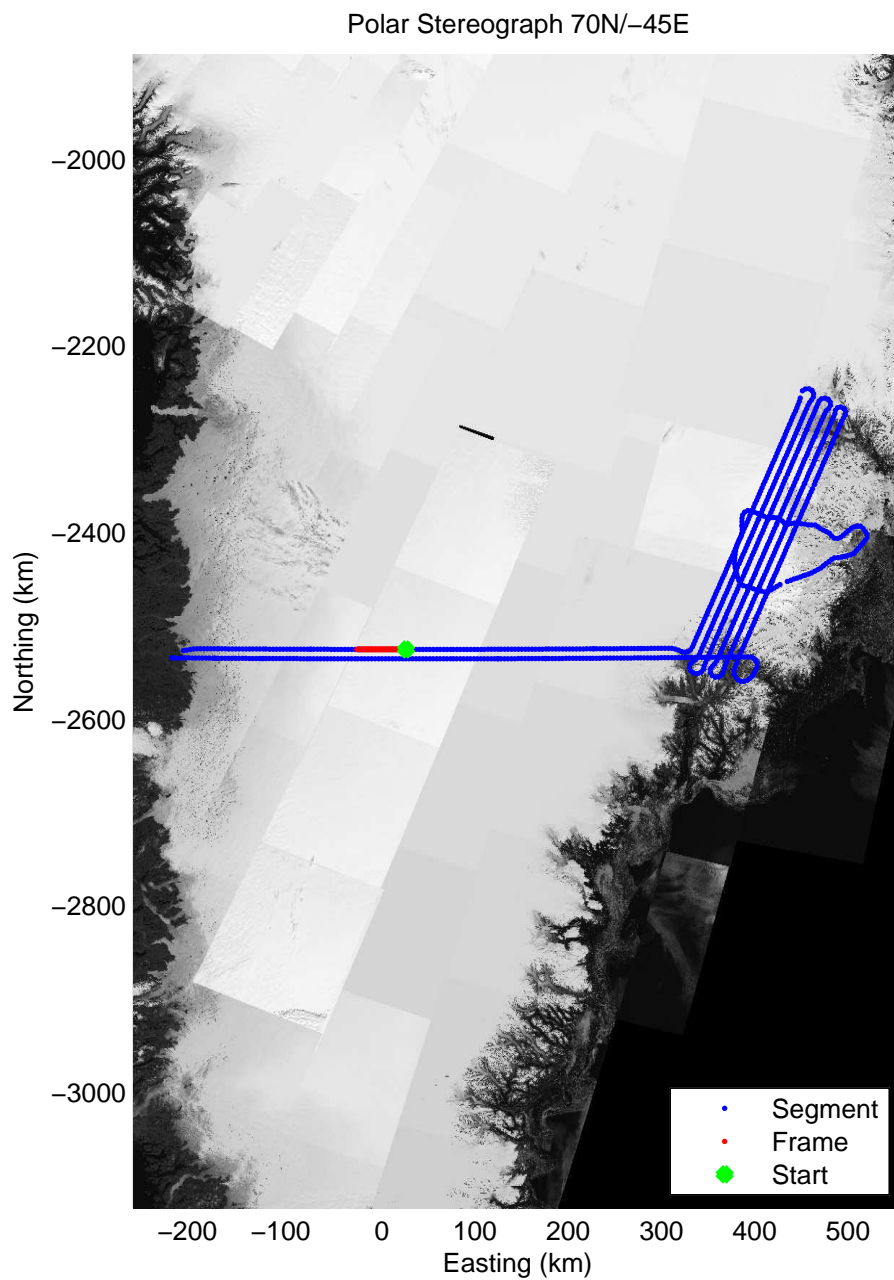
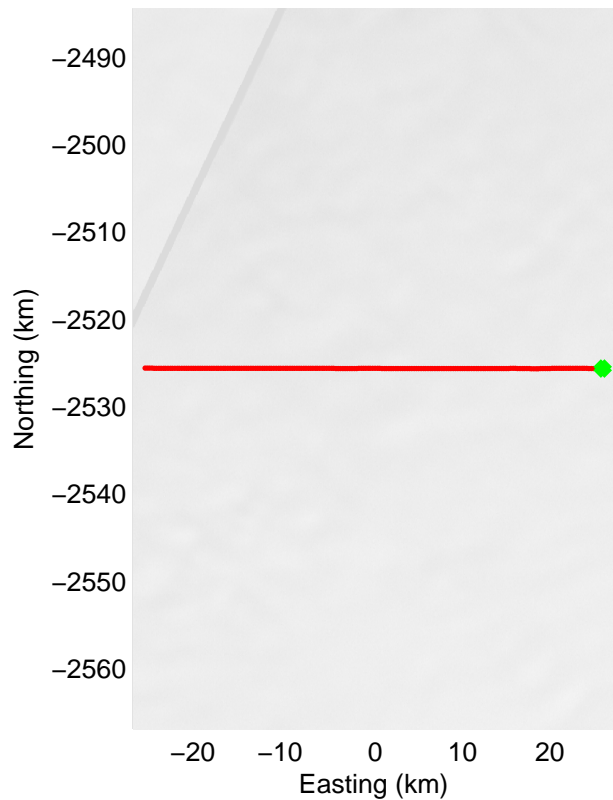
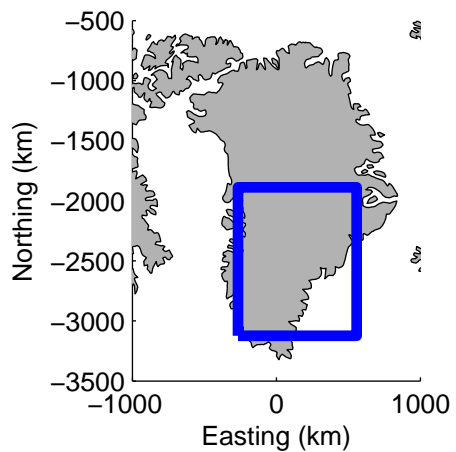
Data Frame ID: 20120423\_01\_064




Data Frame ID: 20120423\_01\_064








Data Frame ID: 20120423\_01\_065

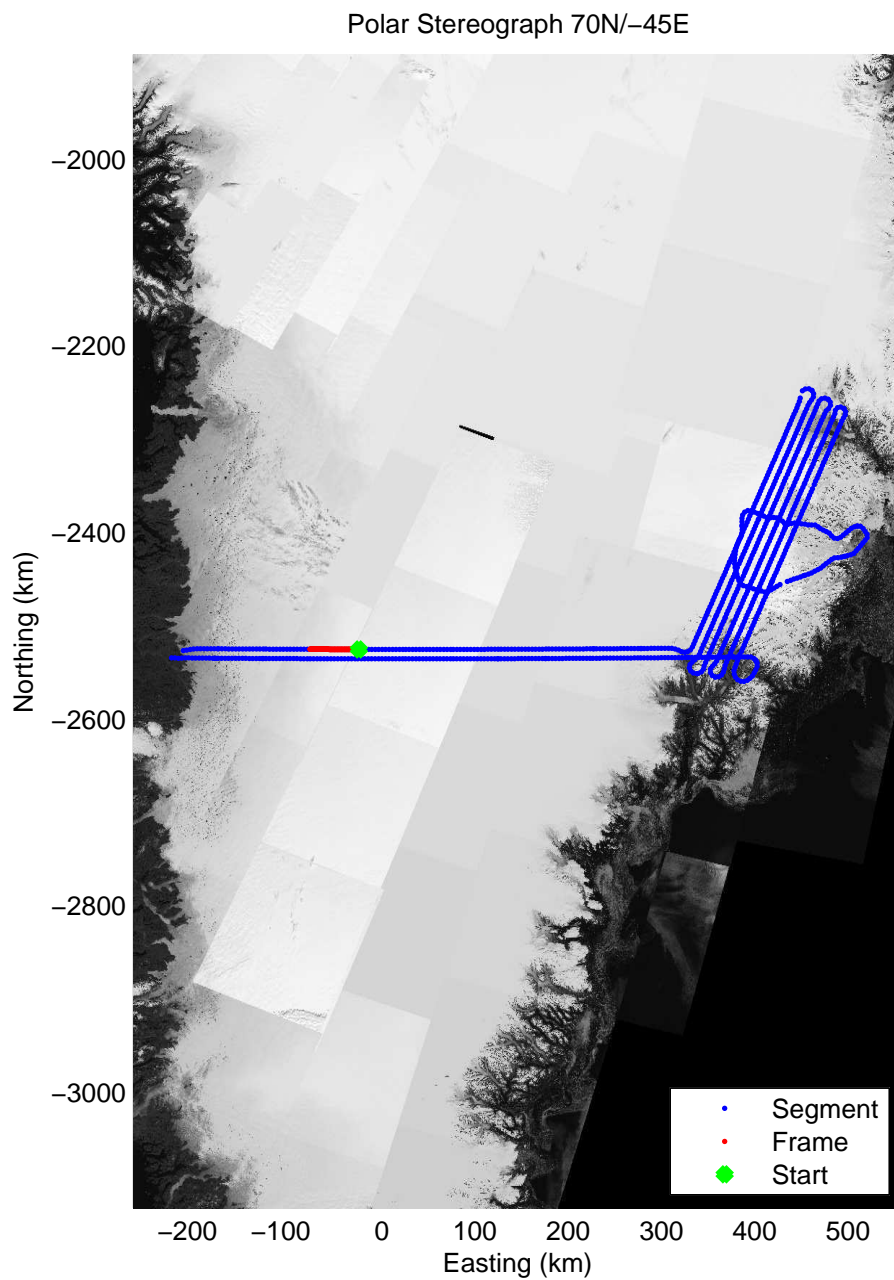
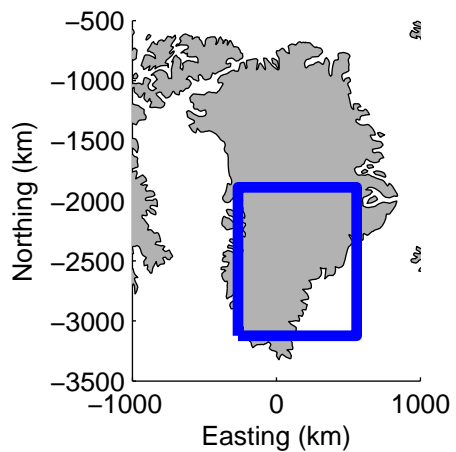


0.00 km	10.41 km	20.79 km	distance	31.17 km	41.55 km	51.93 km
66.986 N	66.986 N	66.987 N	latitude	66.987 N	66.987 N	66.986 N
44.409 W	44.647 W	44.885 W	longitude	45.122 W	45.360 W	45.598 W

Data Frame ID: 20120423\_01\_065



0.00 km	10.41 km	20.79 km	distance	31.17 km	41.55 km	51.93 km
66.986 N	66.986 N	66.987 N	latitude	66.987 N	66.987 N	66.986 N
44.409 W	44.647 W	44.885 W	longitude	45.122 W	45.360 W	45.598 W




Data Frame ID: 20120423\_01\_066

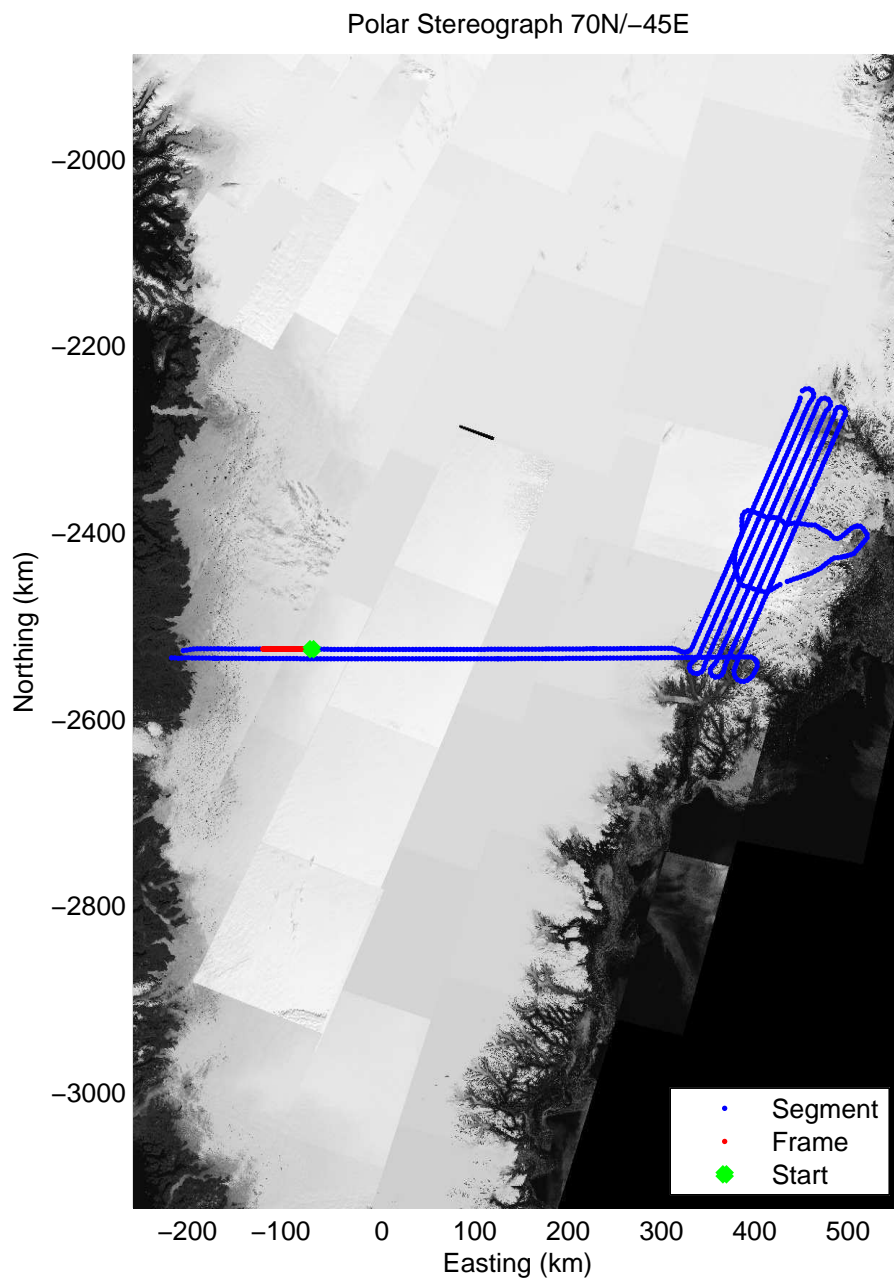
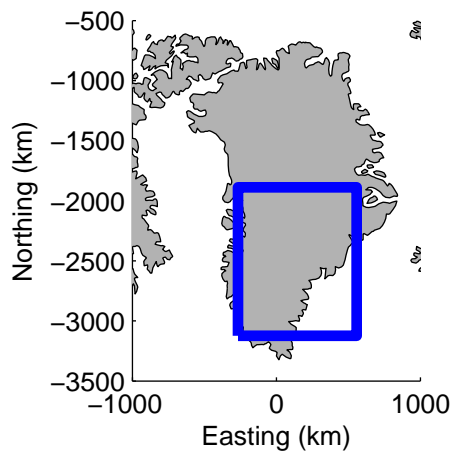


0.00 km	10.41 km	20.79 km	distance	31.17 km	41.55 km	51.93 km
66.986 N	66.985 N	66.984 N	latitude	66.982 N	66.980 N	66.978 N
45.554 W	45.792 W	46.030 W	longitude	46.267 W	46.505 W	46.743 W


Data Frame ID: 20120423\_01\_066



0.00 km	10.41 km	20.79 km	distance	31.17 km	41.55 km	51.93 km
66.986 N	66.985 N	66.984 N	latitude	66.982 N	66.980 N	66.978 N
45.554 W	45.792 W	46.030 W	longitude	46.267 W	46.505 W	46.743 W




Data Frame ID: 20120423\_01\_067



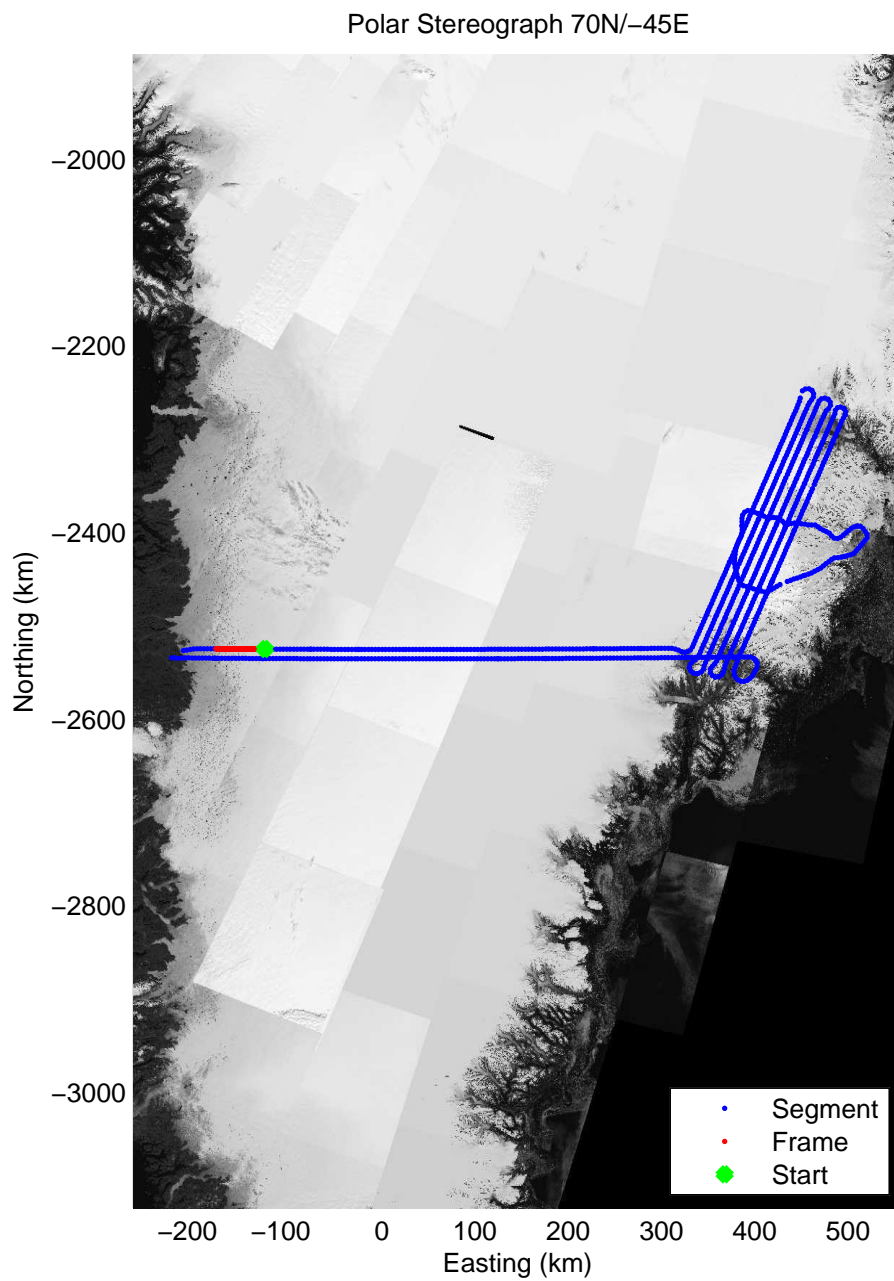

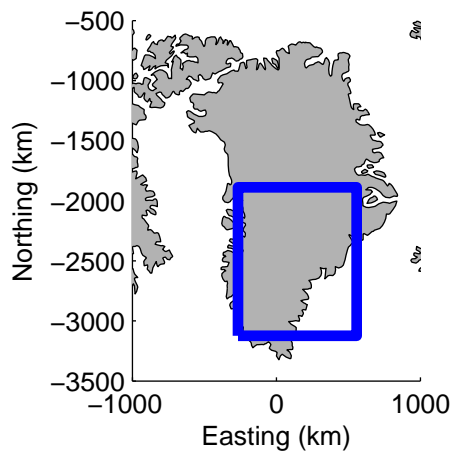
0.00 km	10.41 km	20.79 km	distance	31.17 km	41.55 km	51.93 km
66.978 N	66.976 N	66.973 N	latitude	66.969 N	66.966 N	66.962 N
46.698 W	46.937 W	47.174 W	longitude	47.412 W	47.649 W	47.886 W




Data Frame ID: 20120423\_01\_067



0.00 km	10.41 km	20.79 km	distance	31.17 km	41.55 km	51.93 km
66.978 N	66.976 N	66.973 N	latitude	66.969 N	66.966 N	66.962 N
46.698 W	46.937 W	47.174 W	longitude	47.412 W	47.649 W	47.886 W

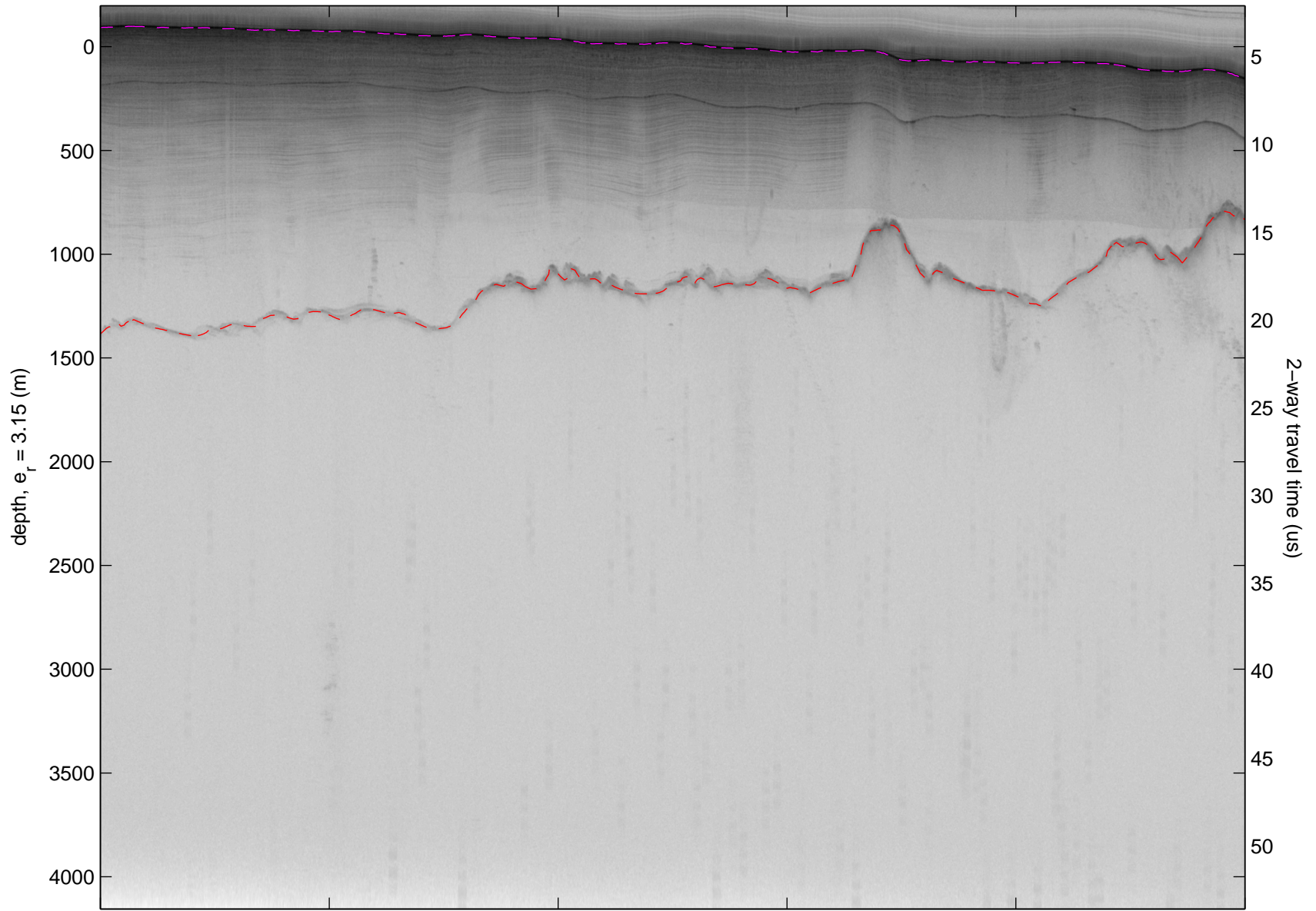


Data Frame ID: 20120423\_01\_068

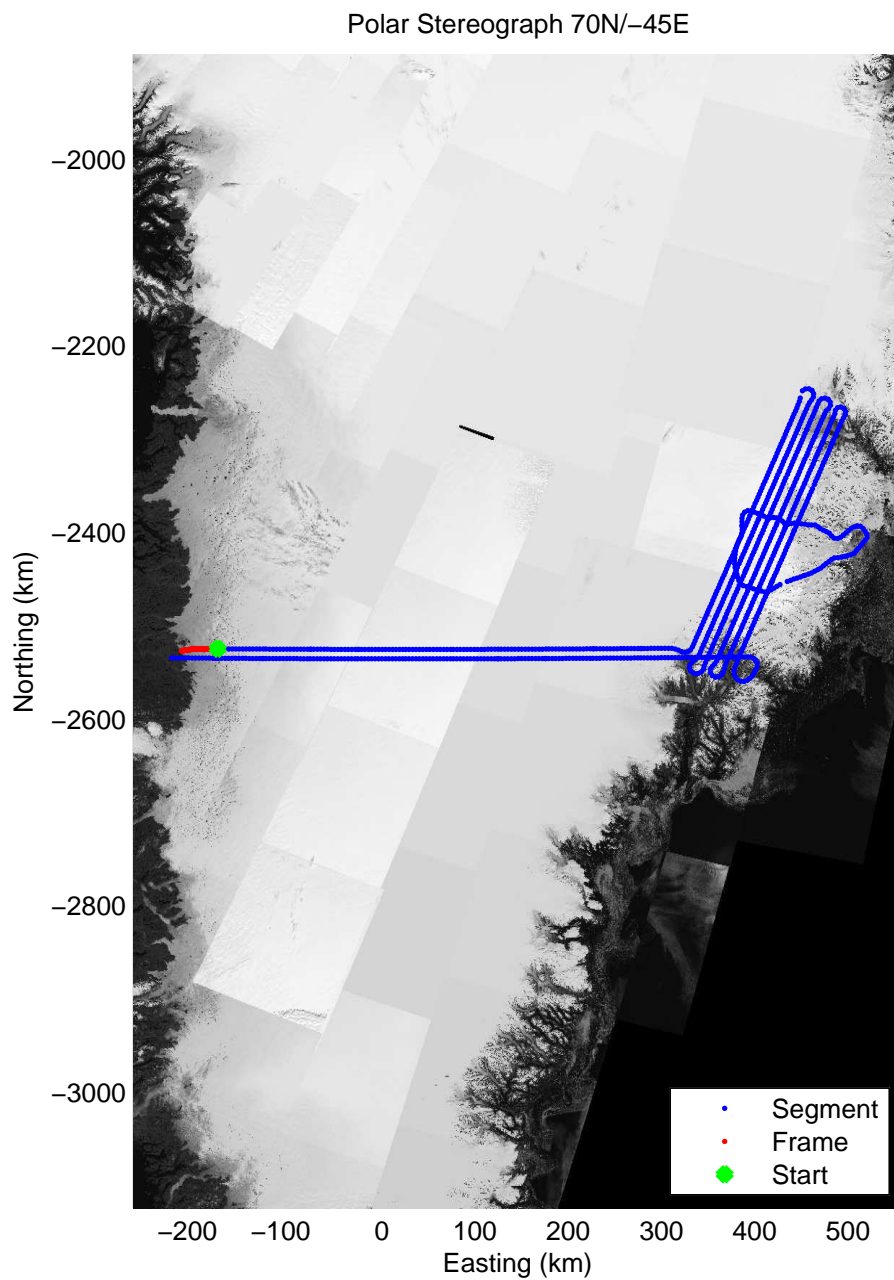
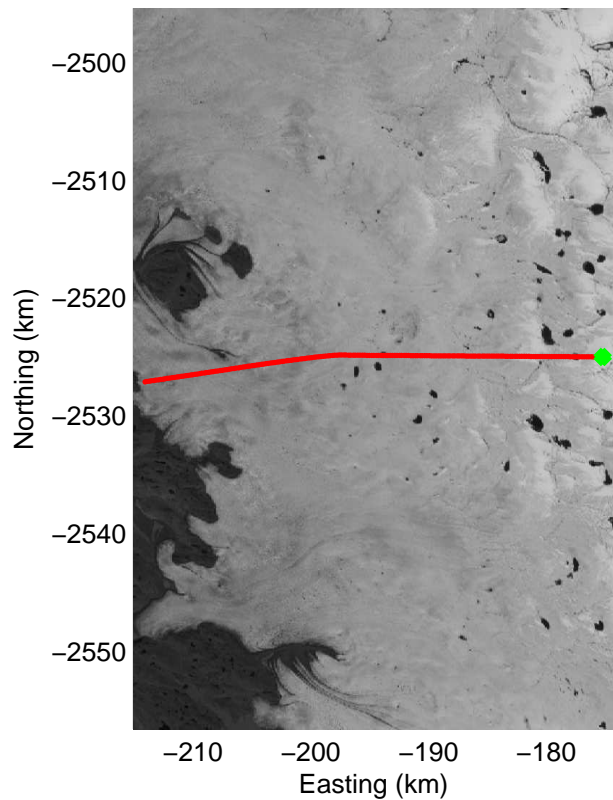
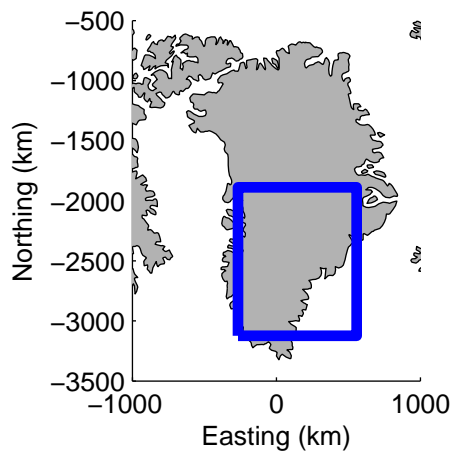


0.00 km	10.41 km	20.79 km	distance	31.17 km	41.55 km	51.93 km
66.962 N	66.957 N	66.953 N	latitude	66.948 N	66.943 N	66.937 N
47.842 W	48.080 W	48.317 W	longitude	48.554 W	48.791 W	49.028 W


Data Frame ID: 20120423\_01\_068



0.00 km	10.41 km	20.79 km	distance	31.17 km	41.55 km	51.93 km
66.962 N	66.957 N	66.953 N	latitude	66.948 N	66.943 N	66.937 N
47.842 W	48.080 W	48.317 W	longitude	48.554 W	48.791 W	49.028 W



Data Frame ID: 20120423\_01\_069



Data Frame ID: 20120423\_01\_069

