

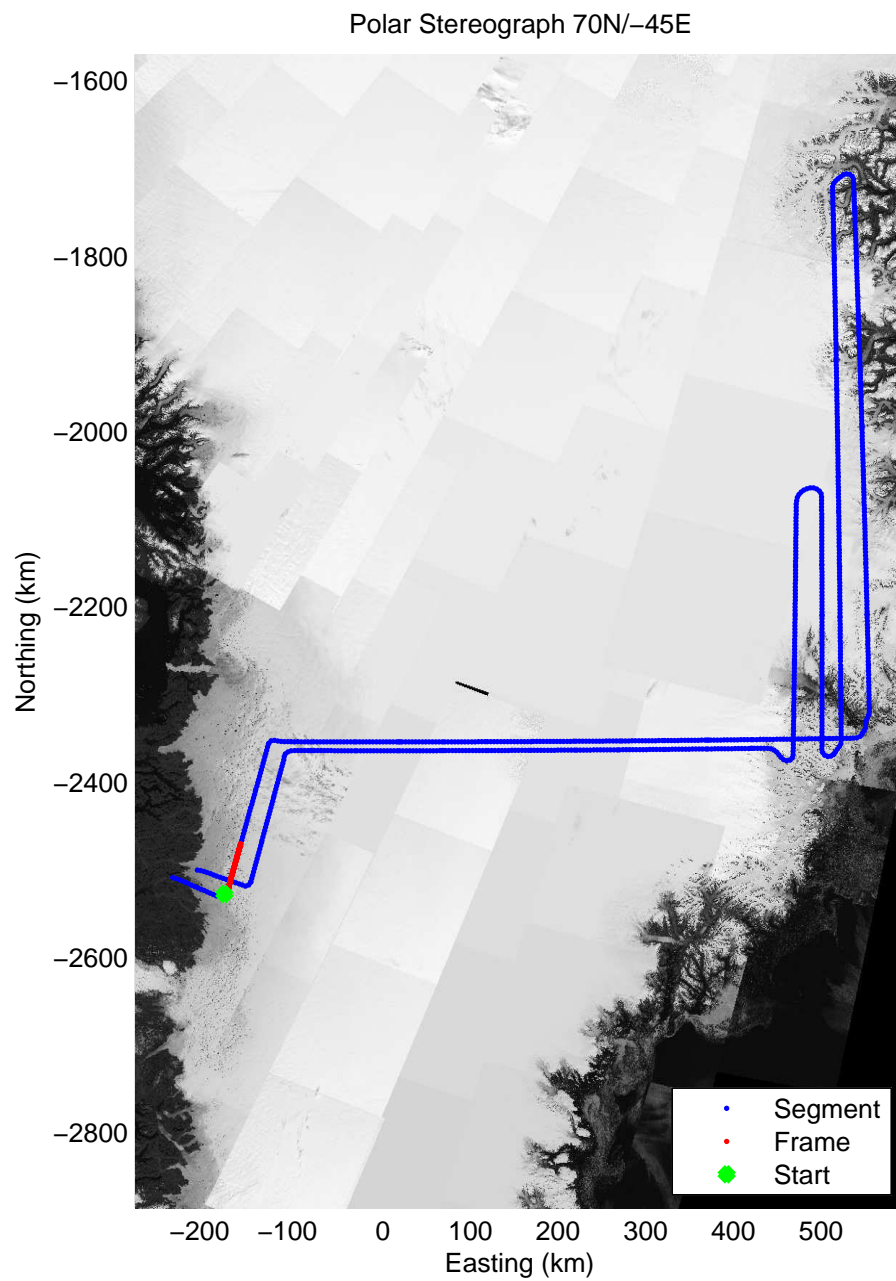

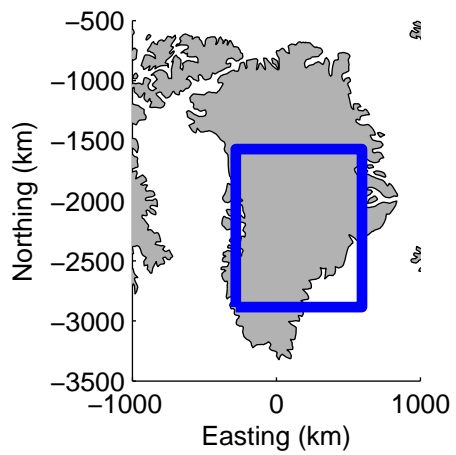


Data Frame ID: 20120419\_01\_001

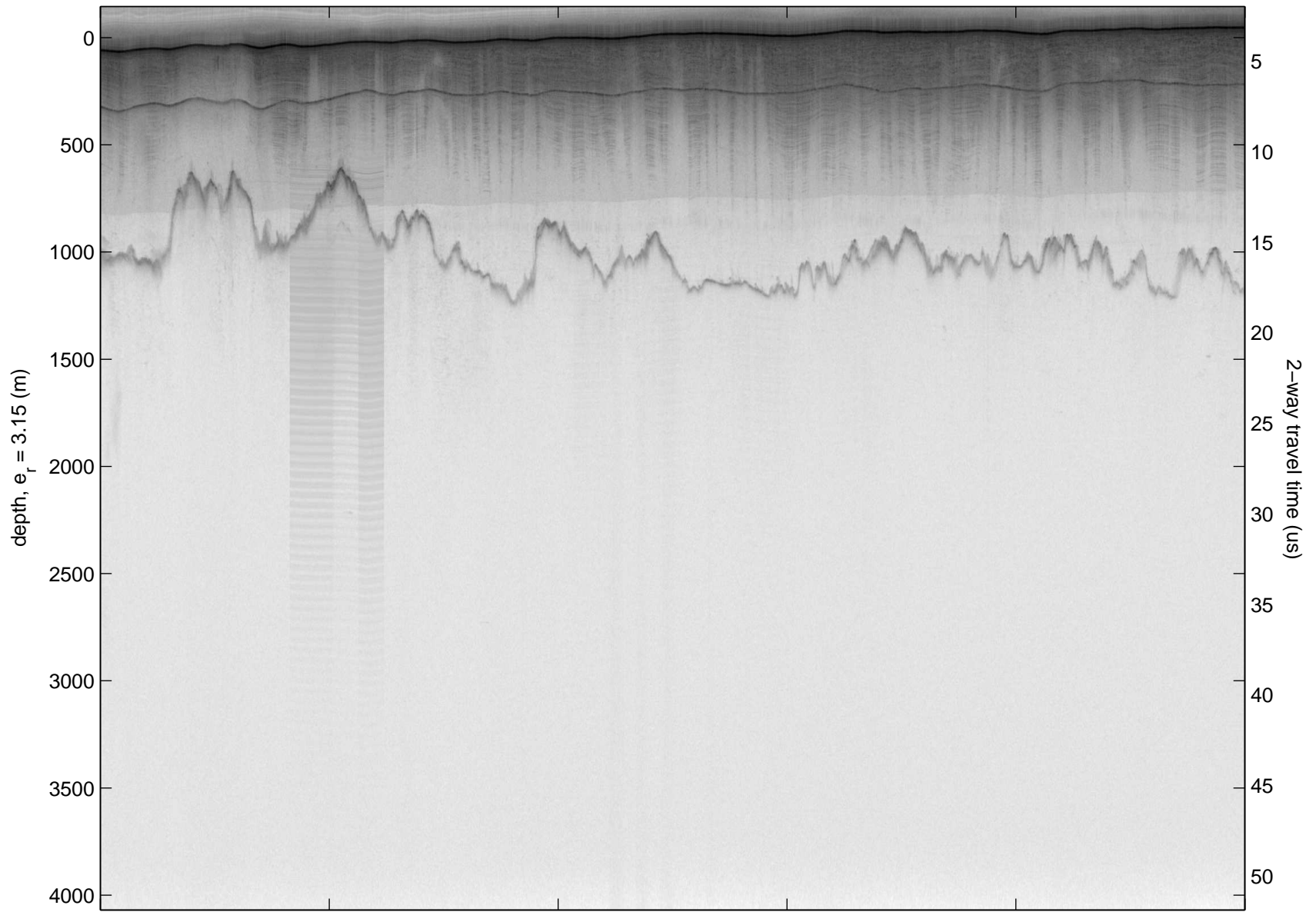


Data Frame ID: 20120419\_01\_001



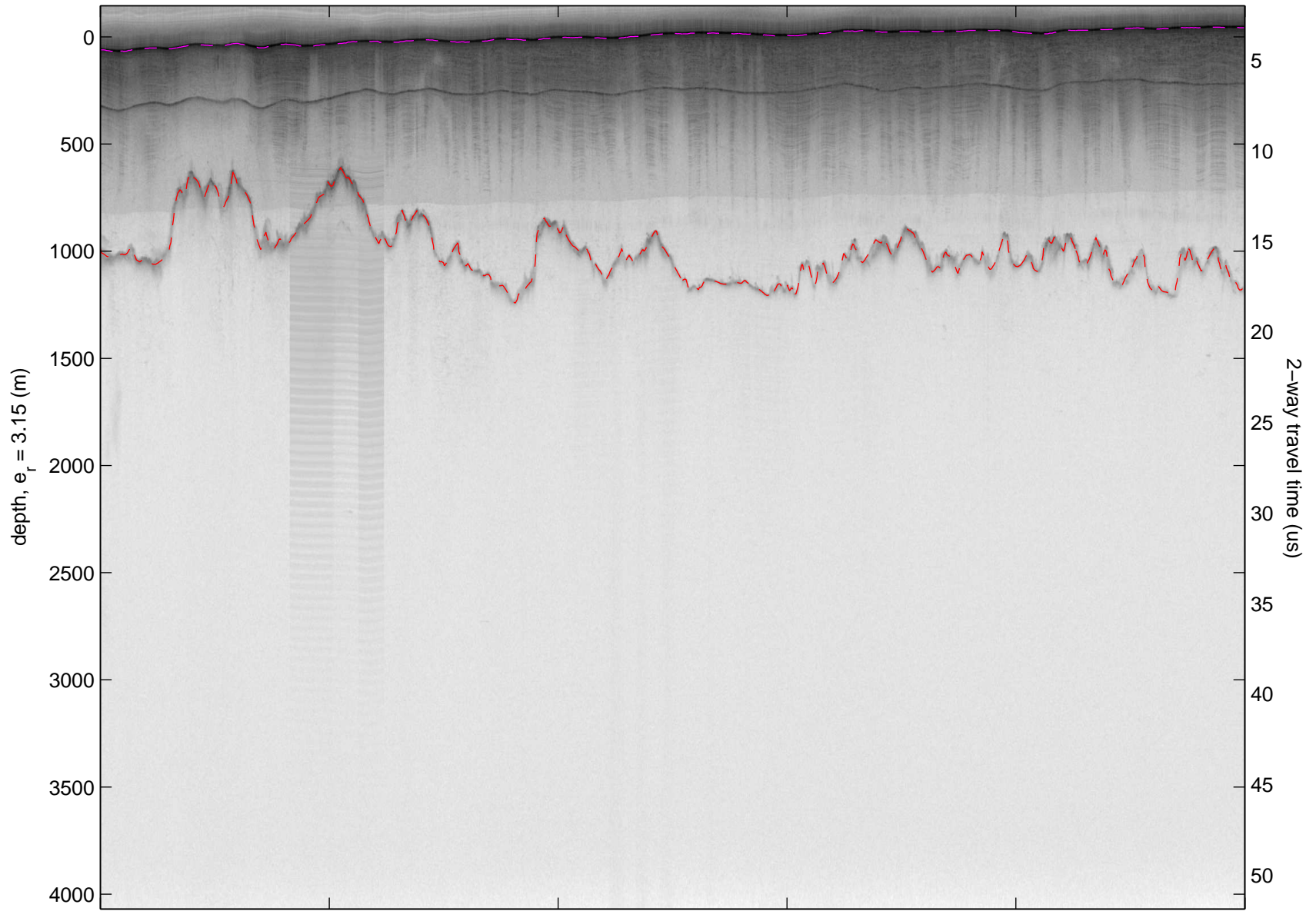


Data Frame ID: 20120419\_01\_002

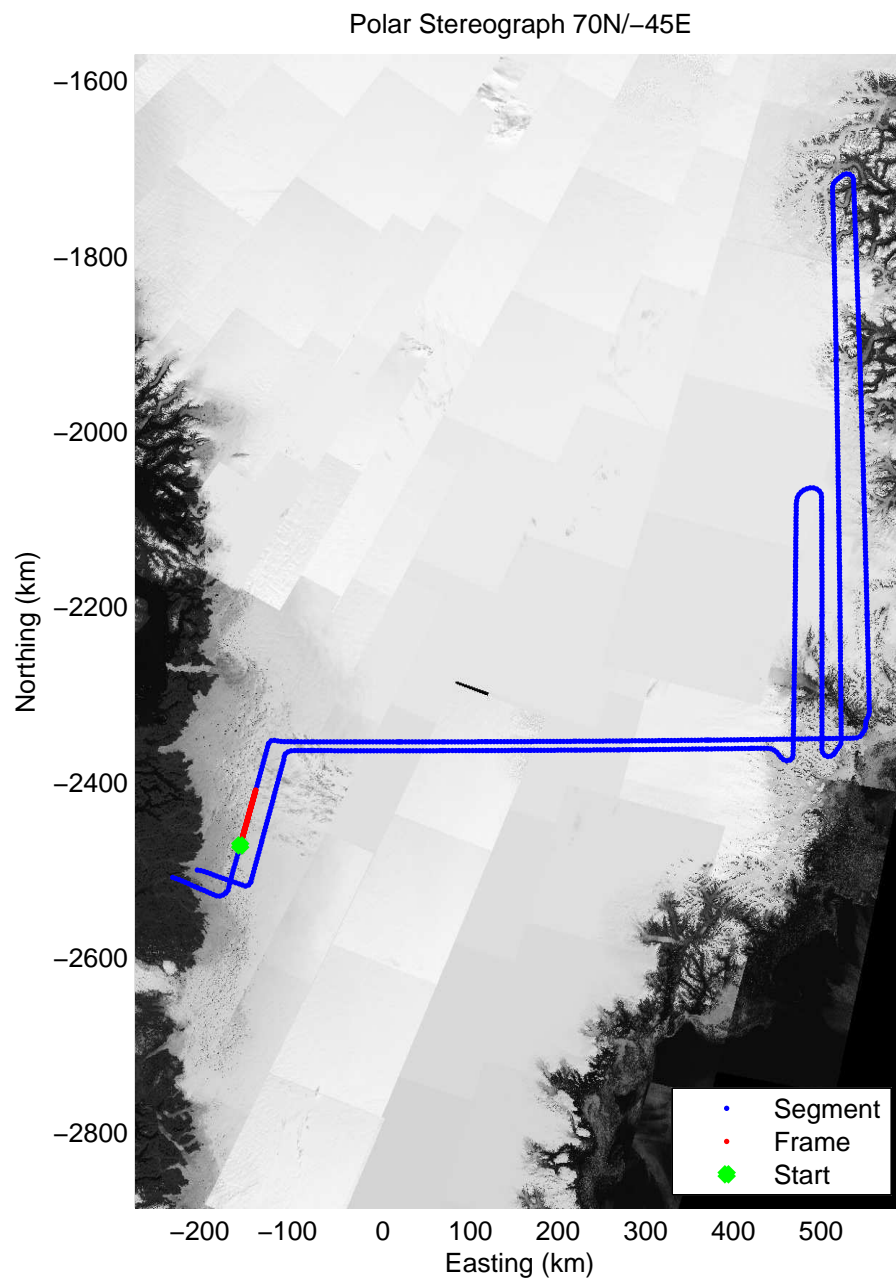

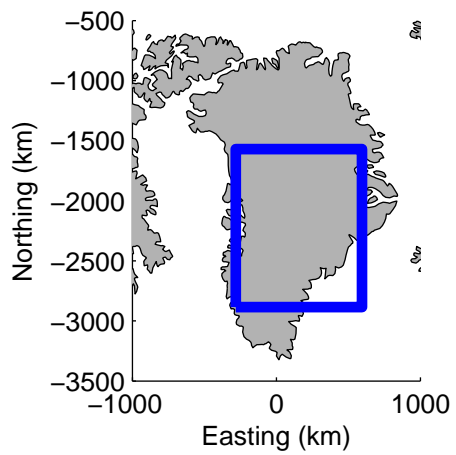


0.00 km	12.09 km	24.18 km	distance	36.27 km	48.36 km	60.45 km
66.909 N	67.003 N	67.110 N	latitude	67.216 N	67.322 N	67.428 N
49.088 W	48.977 W	48.924 W	longitude	48.867 W	48.809 W	48.752 W


Data Frame ID: 20120419\_01\_002



0.00 km	12.09 km	24.18 km	distance	36.27 km	48.36 km	60.45 km
66.909 N	67.003 N	67.110 N	latitude	67.216 N	67.322 N	67.428 N
49.088 W	48.977 W	48.924 W	longitude	48.867 W	48.809 W	48.752 W



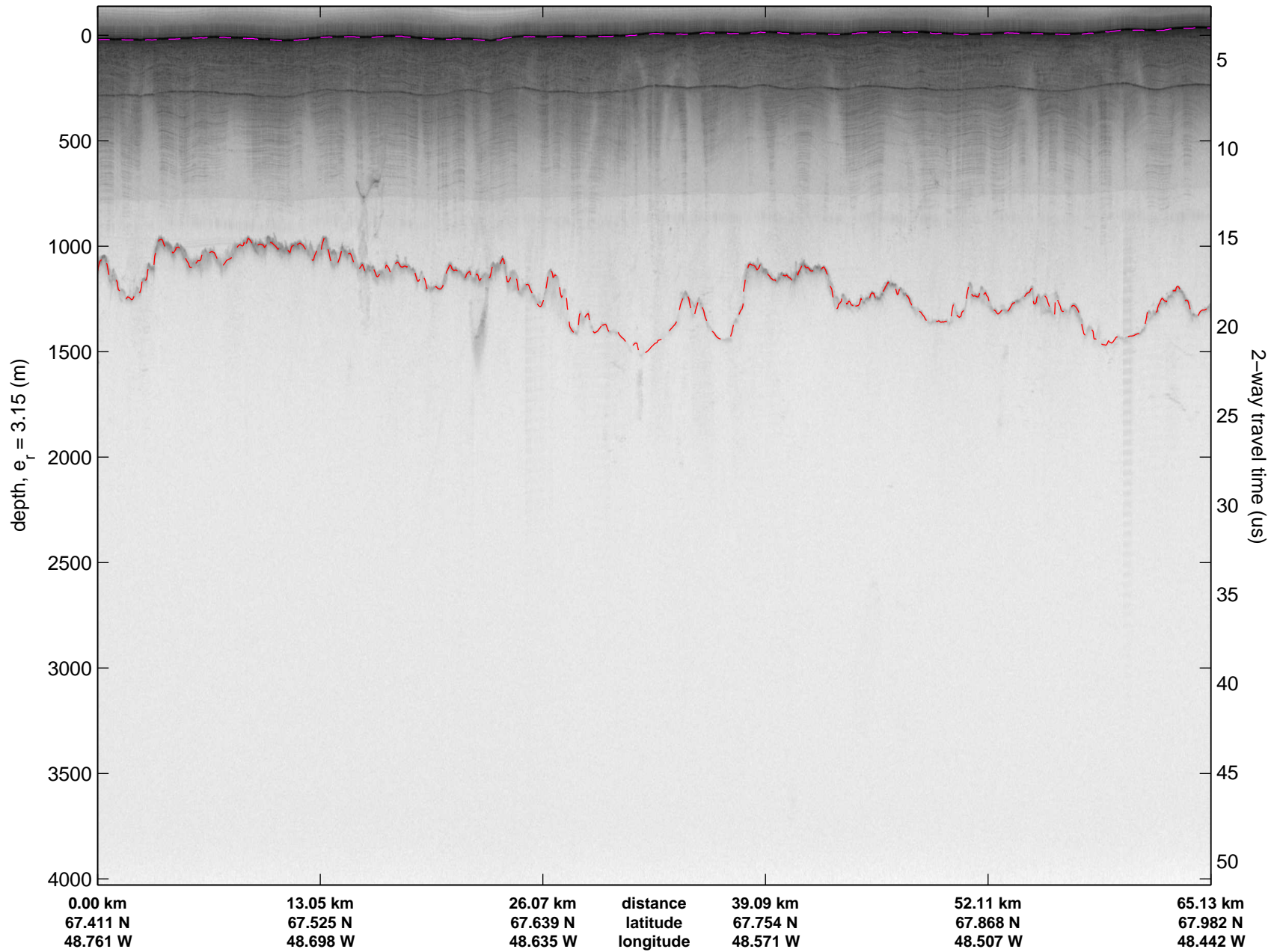
Data Frame ID: 20120419\_01\_003

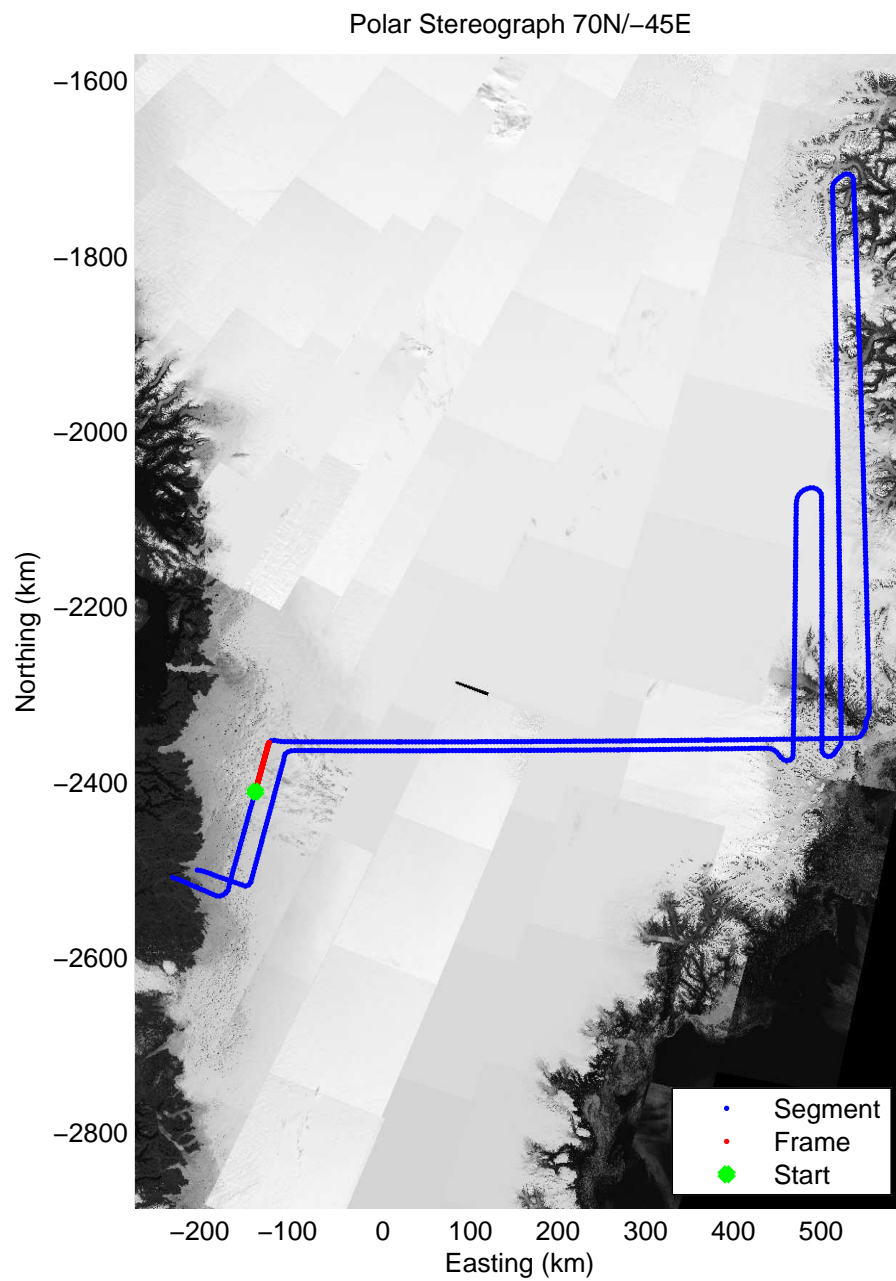
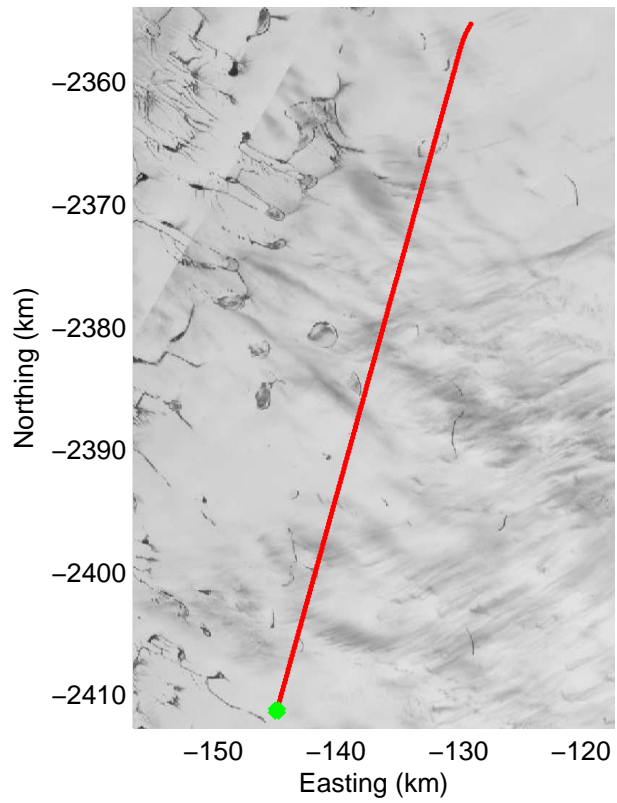
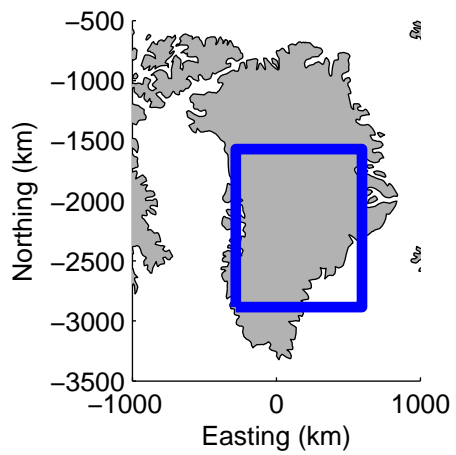


0.00 km	13.05 km	26.07 km	distance	39.09 km	52.11 km	65.13 km
67.411 N	67.525 N	67.639 N	latitude	67.754 N	67.868 N	67.982 N
48.761 W	48.698 W	48.635 W	longitude	48.571 W	48.507 W	48.442 W

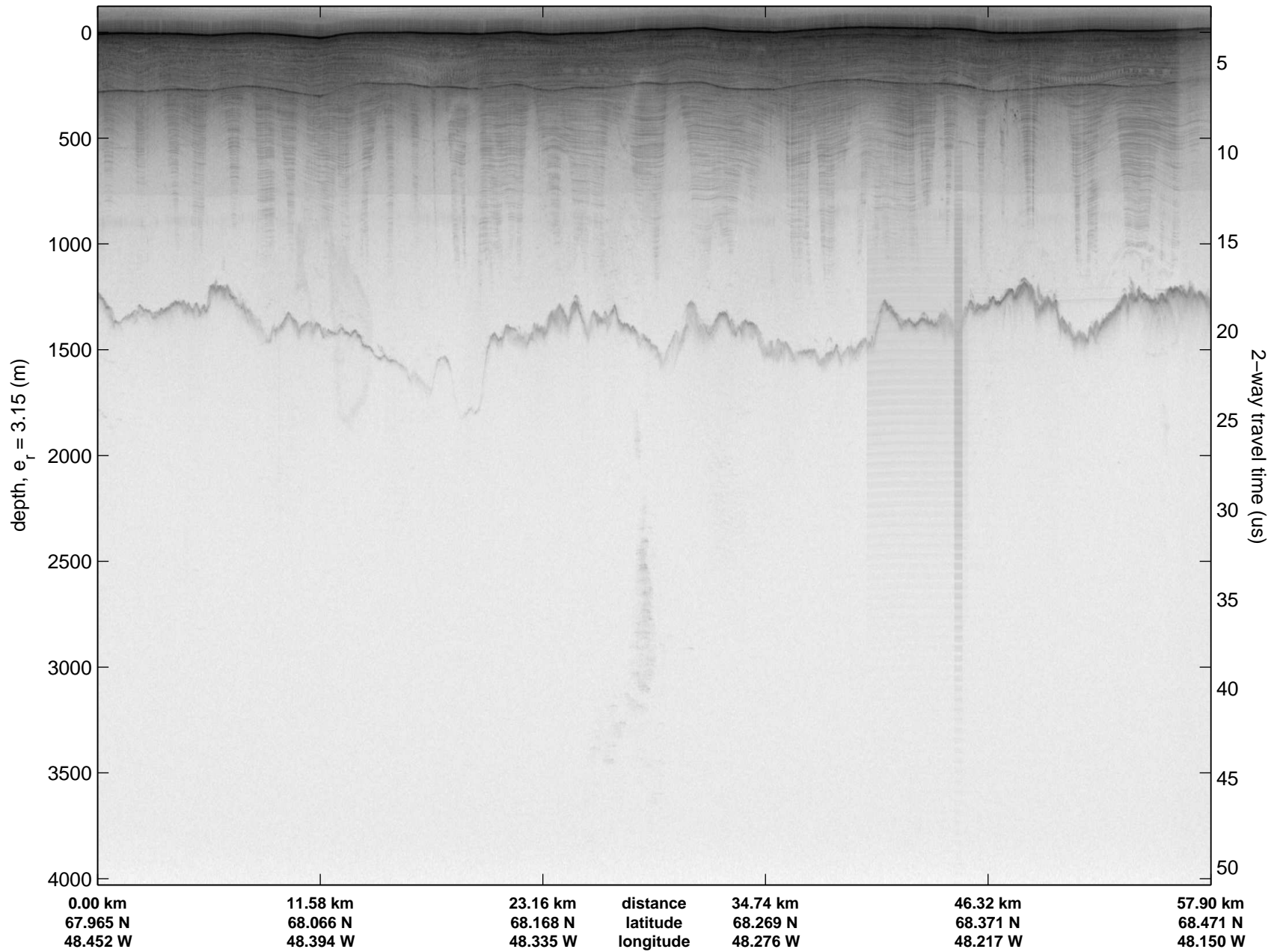


Data Frame ID: 20120419\_01\_003

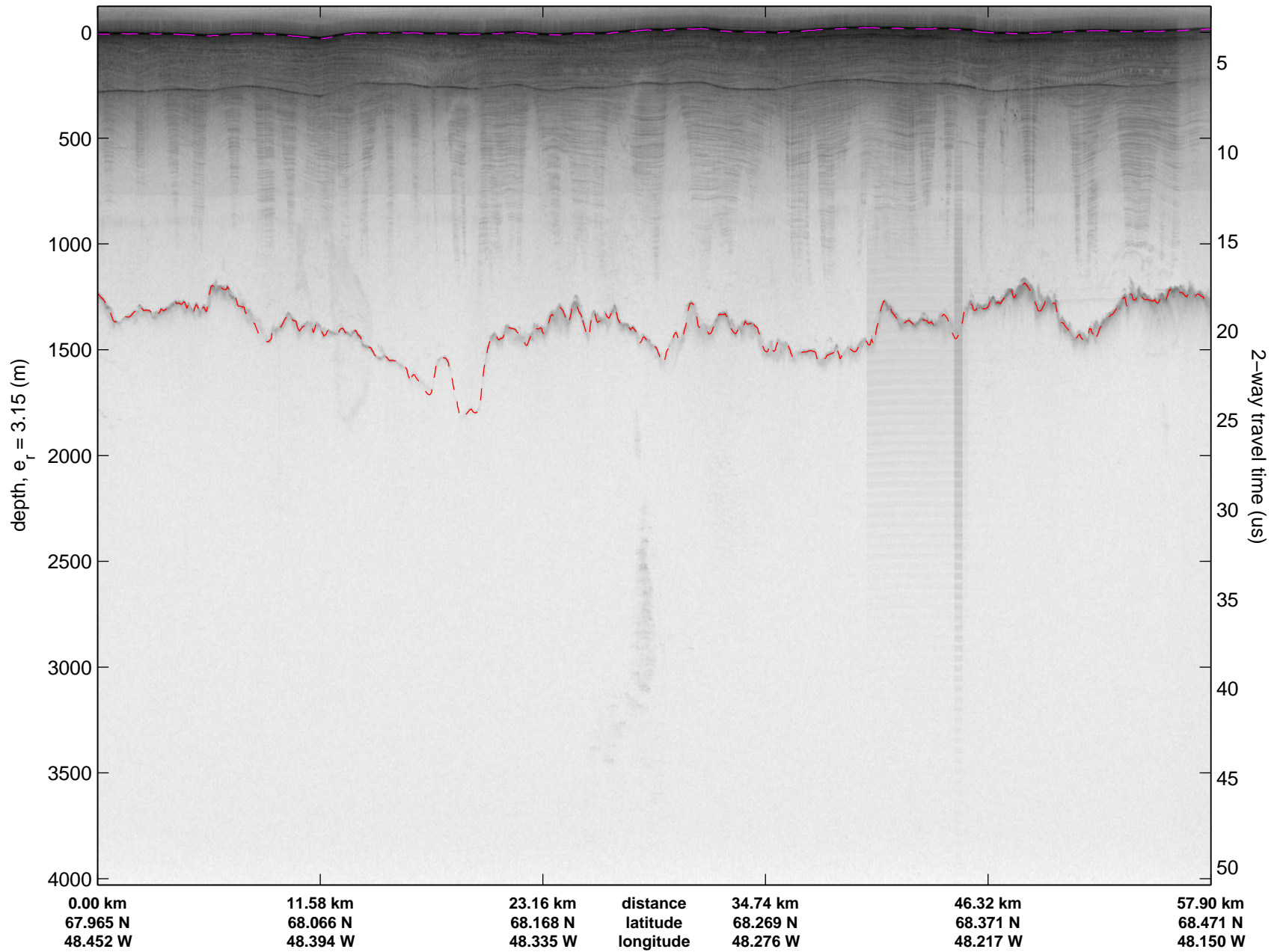


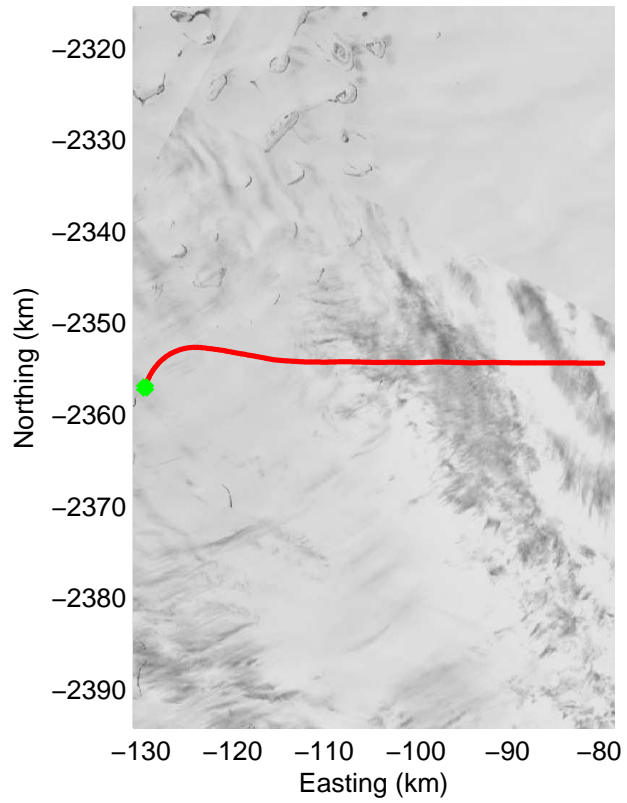
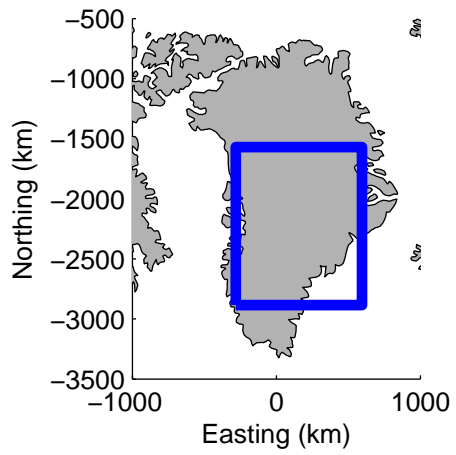


Data Frame ID: 20120419\_01\_004




Data Frame ID: 20120419\_01\_004



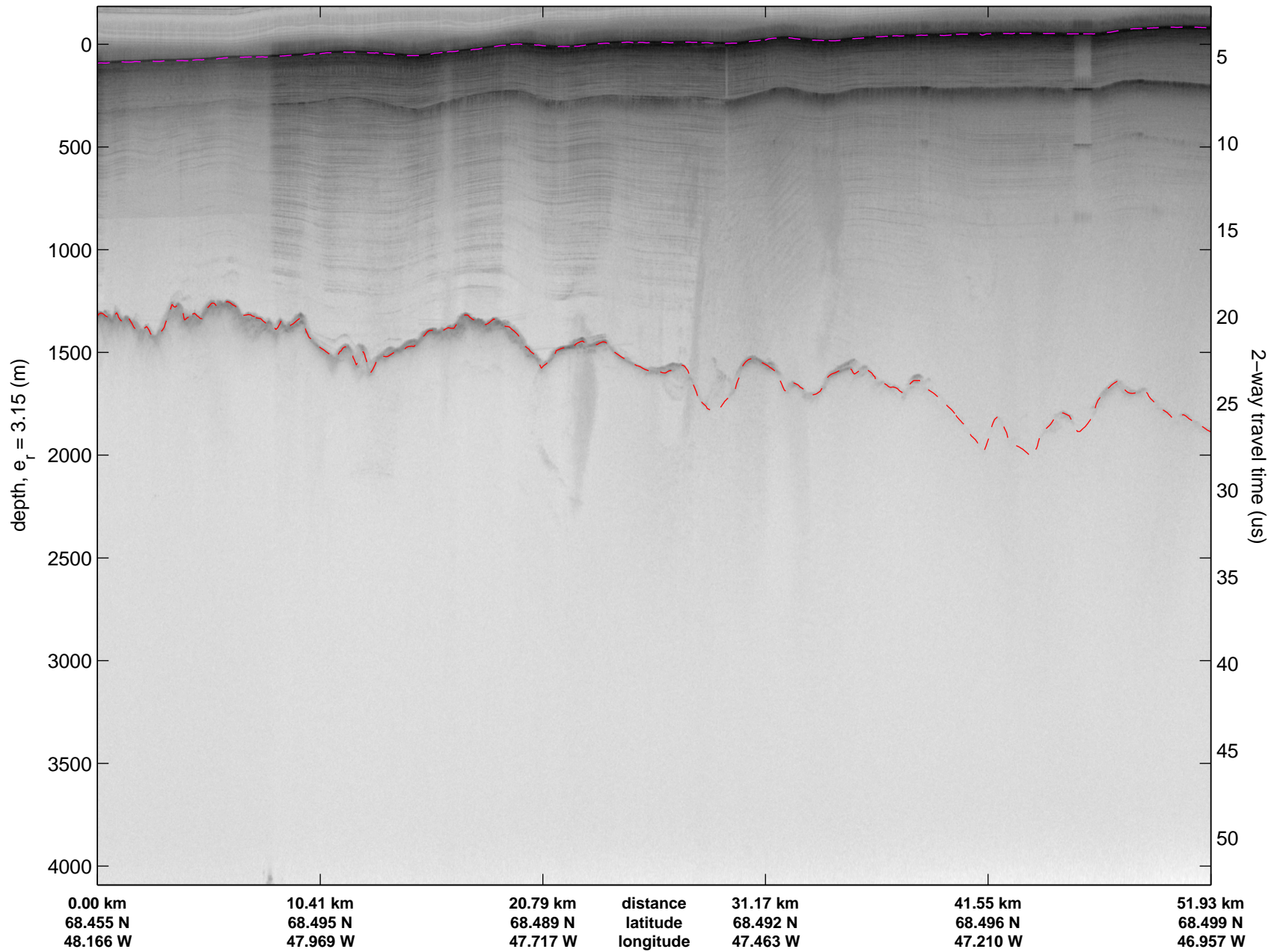


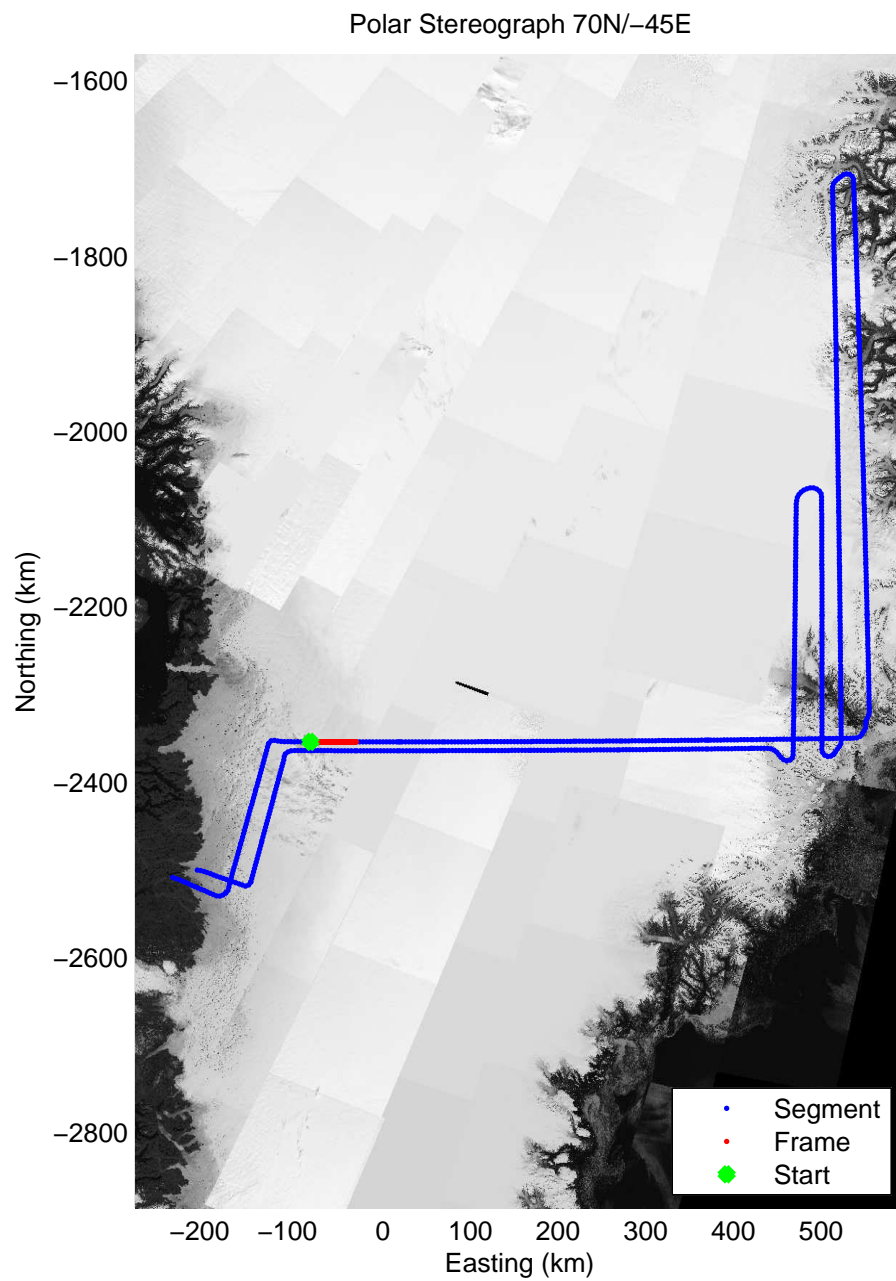
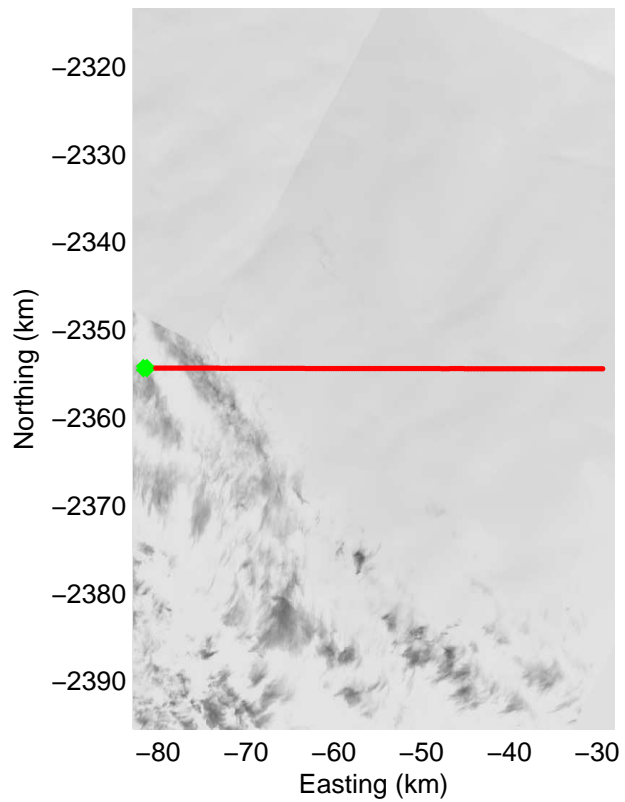
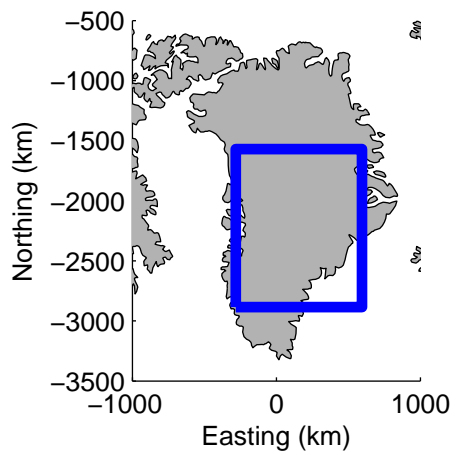
Data Frame ID: 20120419\_01\_005



0.00 km	10.41 km	20.79 km	distance	31.17 km	41.55 km	51.93 km
68.455 N	68.495 N	68.489 N	latitude	68.492 N	68.496 N	68.499 N
48.166 W	47.969 W	47.717 W	longitude	47.463 W	47.210 W	46.957 W


Data Frame ID: 20120419\_01\_005





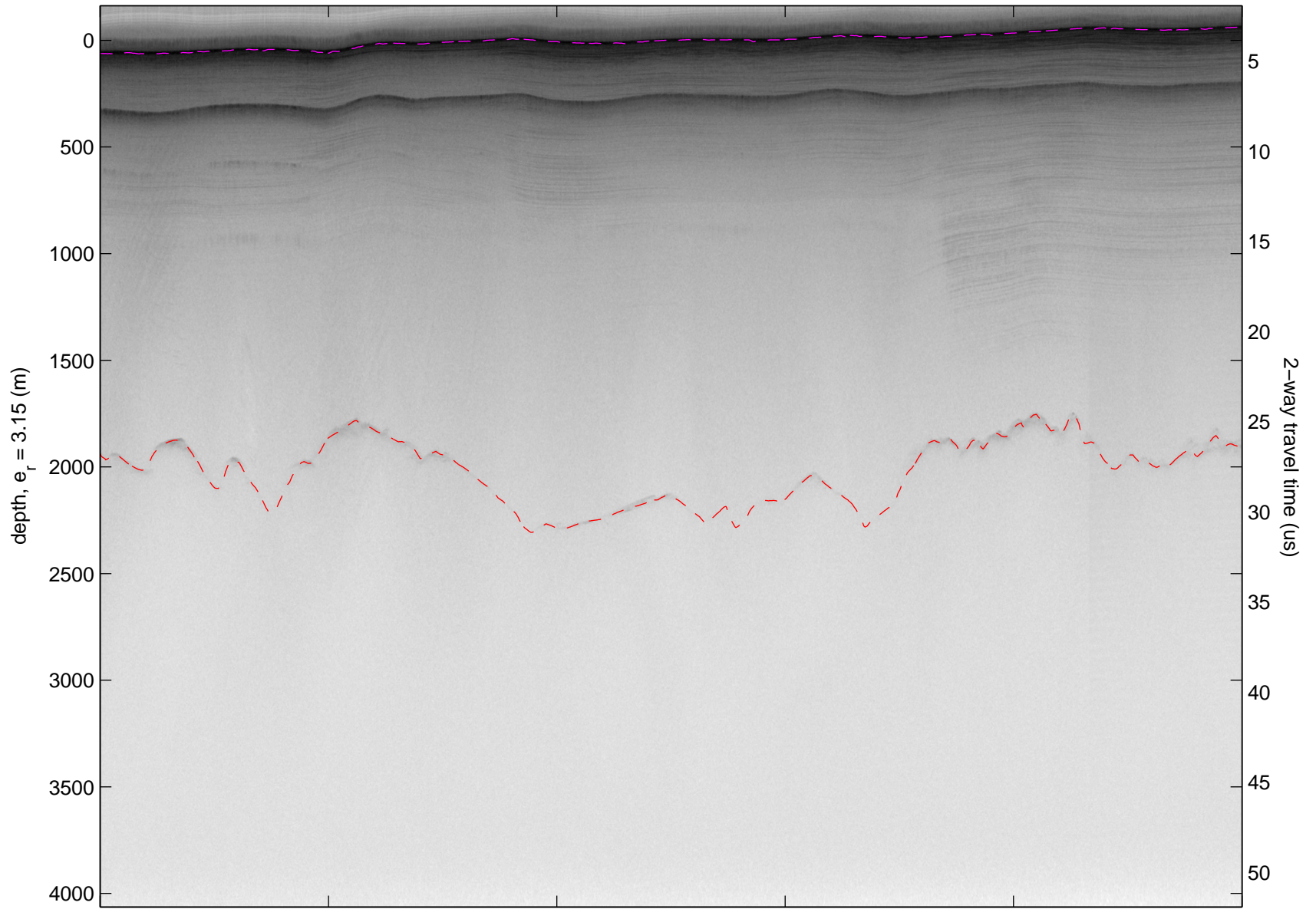


Data Frame ID: 20120419\_01\_006

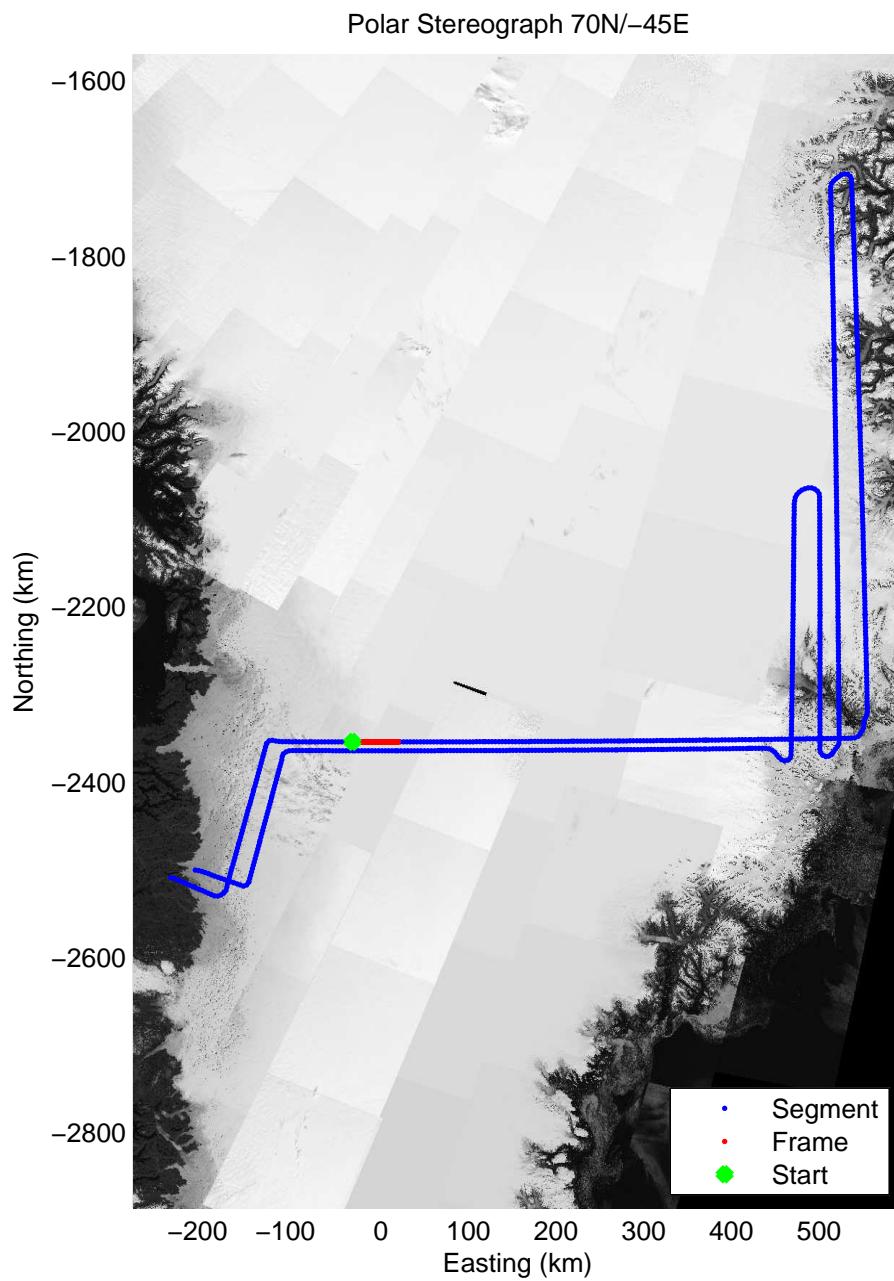
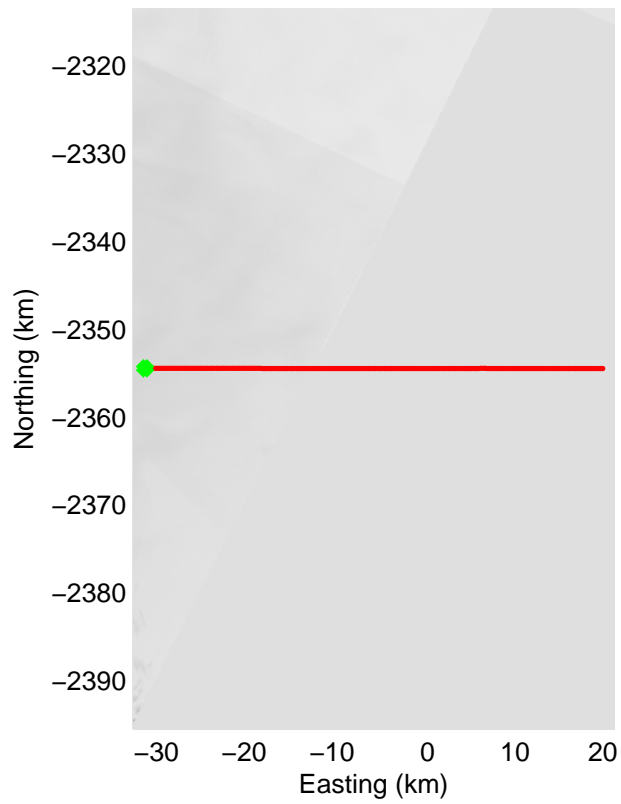
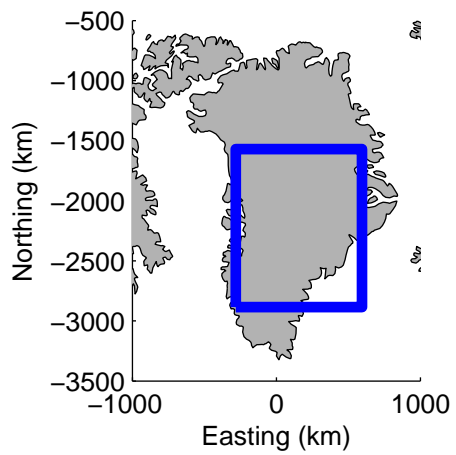


0.00 km	10.41 km	20.79 km	distance	31.17 km	41.55 km	51.93 km
68.498 N	68.501 N	68.504 N	latitude	68.506 N	68.507 N	68.509 N
47.004 W	46.750 W	46.496 W	longitude	46.243 W	45.989 W	45.735 W


Data Frame ID: 20120419\_01\_006



0.00 km	10.41 km	20.79 km	distance	31.17 km	41.55 km	51.93 km
68.498 N	68.501 N	68.504 N	latitude	68.506 N	68.507 N	68.509 N
47.004 W	46.750 W	46.496 W	longitude	46.243 W	45.989 W	45.735 W

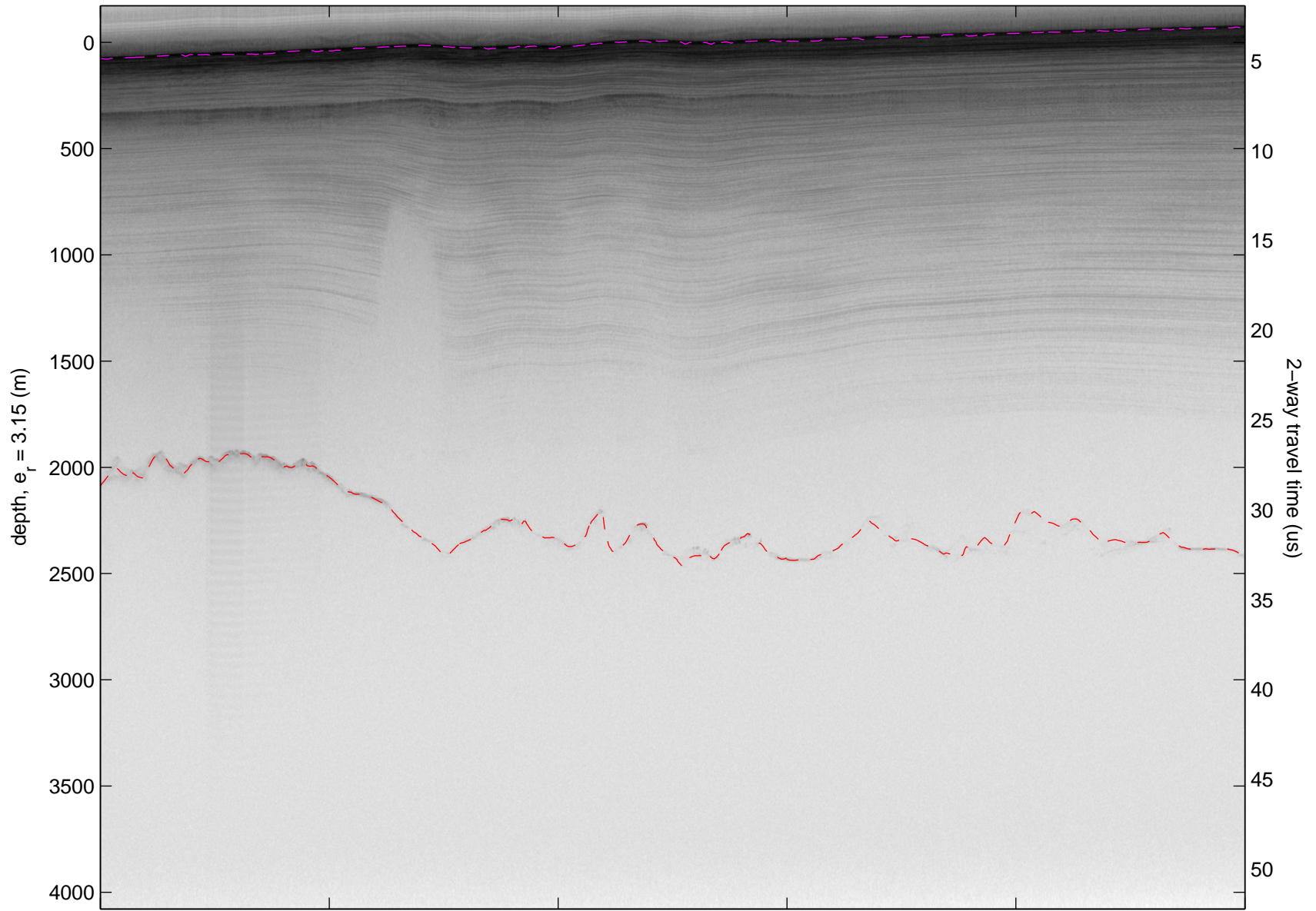


Data Frame ID: 20120419\_01\_007

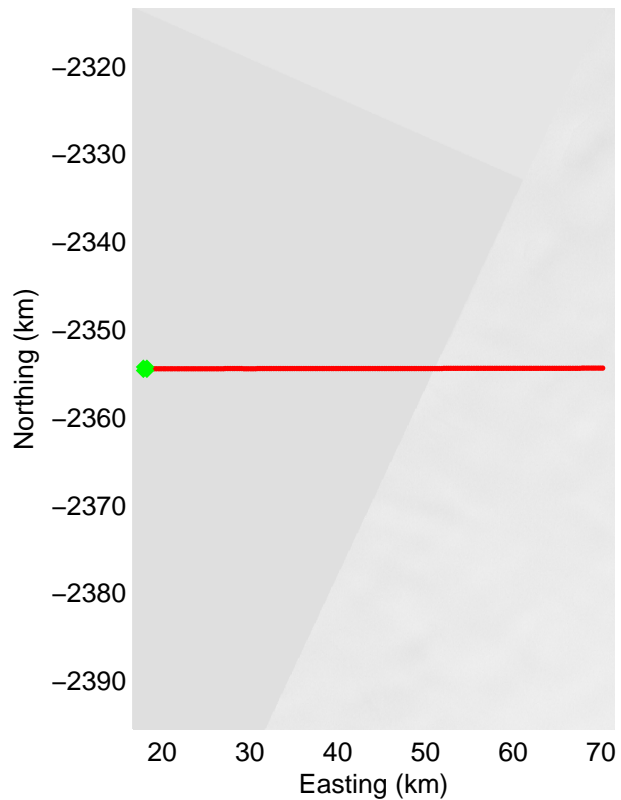
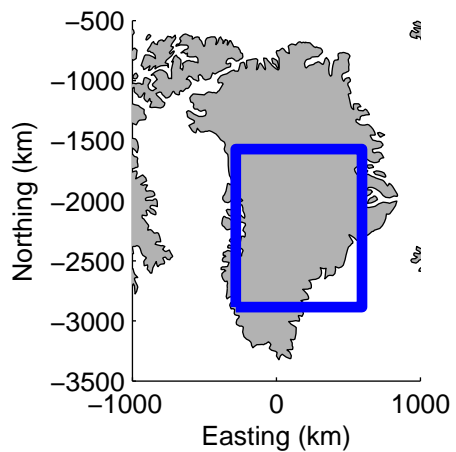


0.00 km	10.41 km	20.79 km	distance	31.17 km	41.55 km	51.93 km
68.508 N	68.509 N	68.510 N	latitude	68.510 N	68.510 N	68.510 N
45.782 W	45.528 W	45.274 W	longitude	45.021 W	44.767 W	44.513 W


Data Frame ID: 20120419\_01\_007



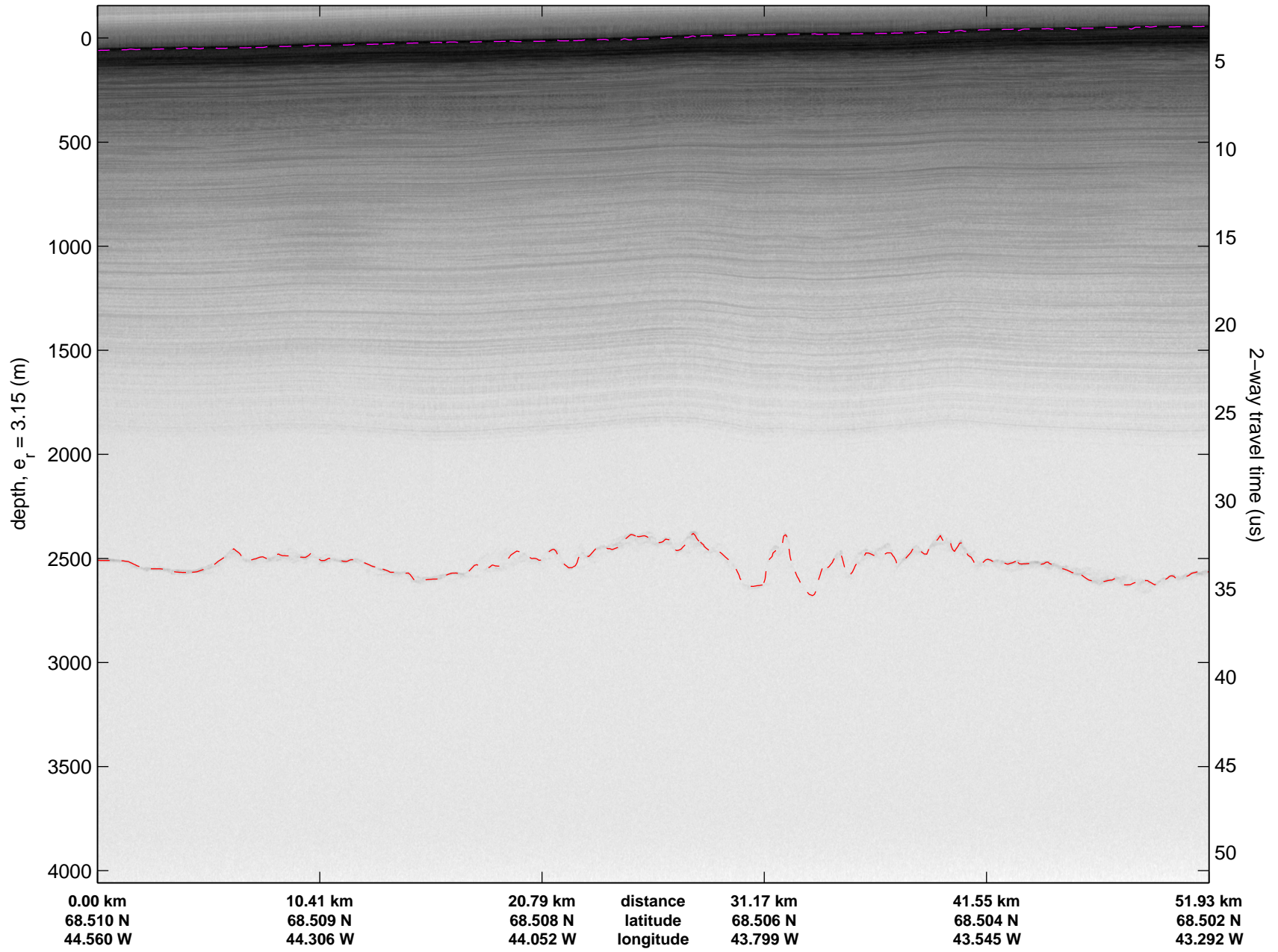
0.00 km	10.41 km	20.79 km	distance	31.17 km	41.55 km	51.93 km
68.508 N	68.509 N	68.510 N	latitude	68.510 N	68.510 N	68.510 N
45.782 W	45.528 W	45.274 W	longitude	45.021 W	44.767 W	44.513 W



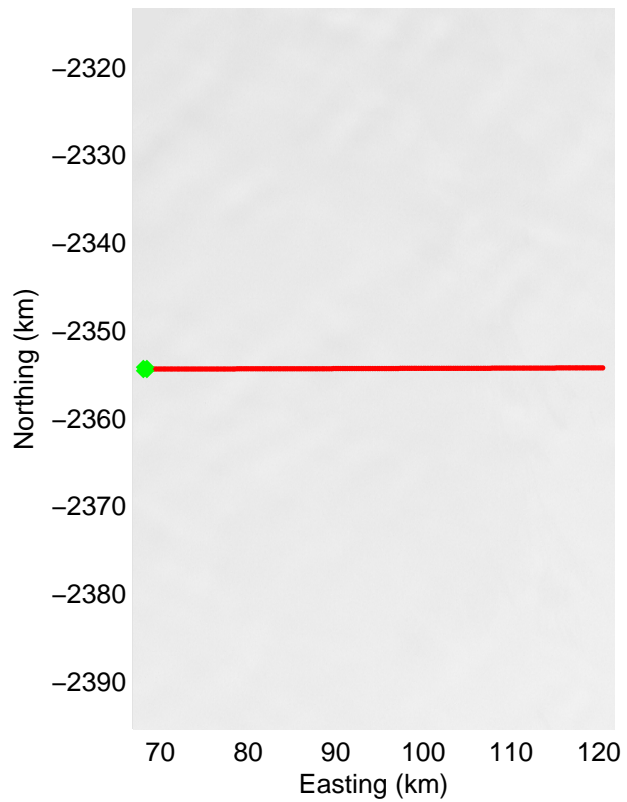
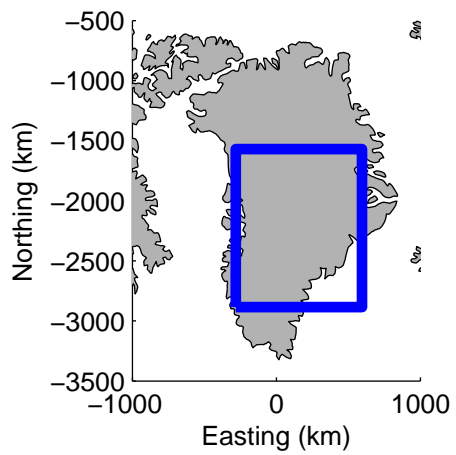
Data Frame ID: 20120419\_01\_008




Data Frame ID: 20120419\_01\_008



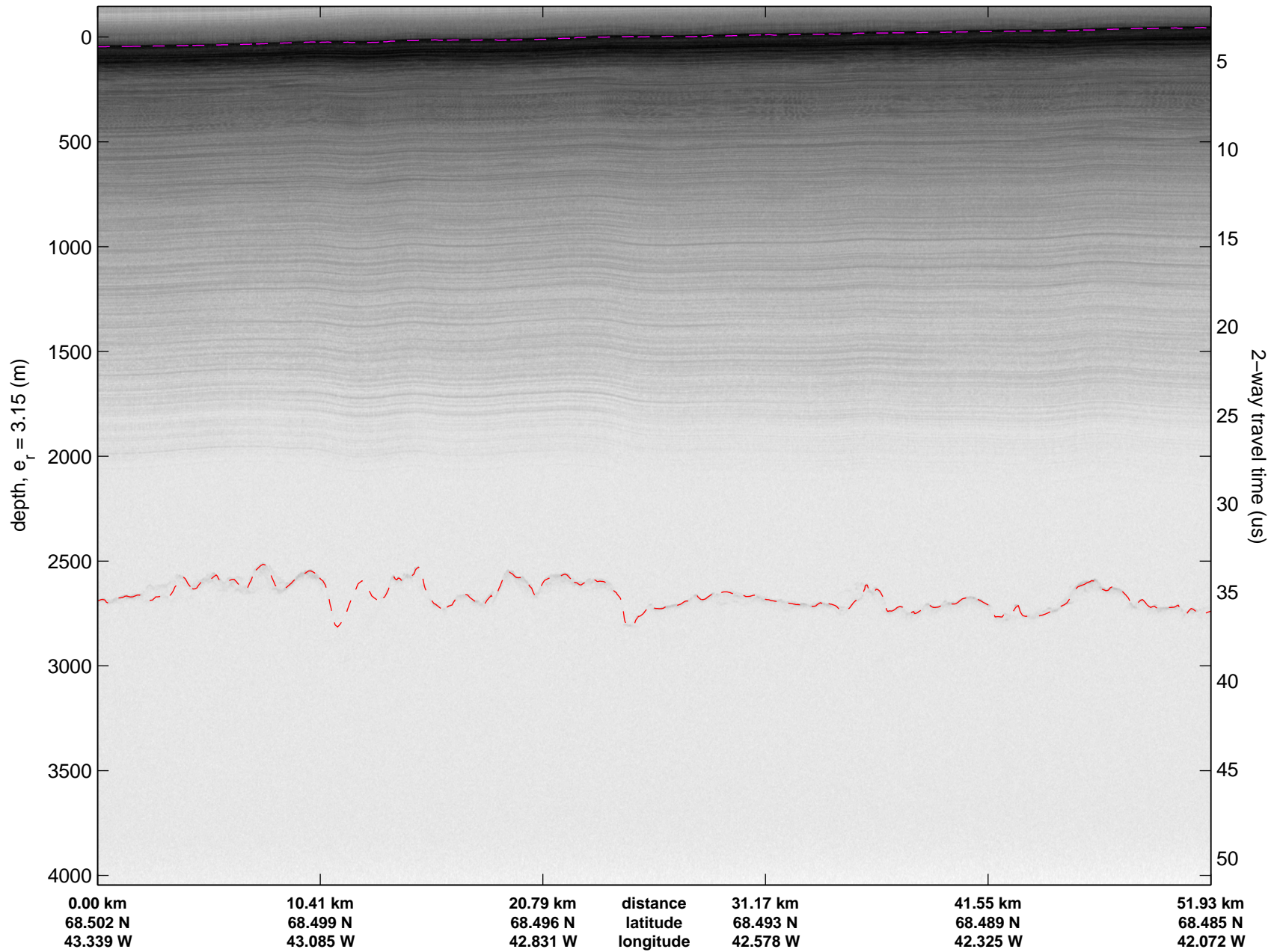


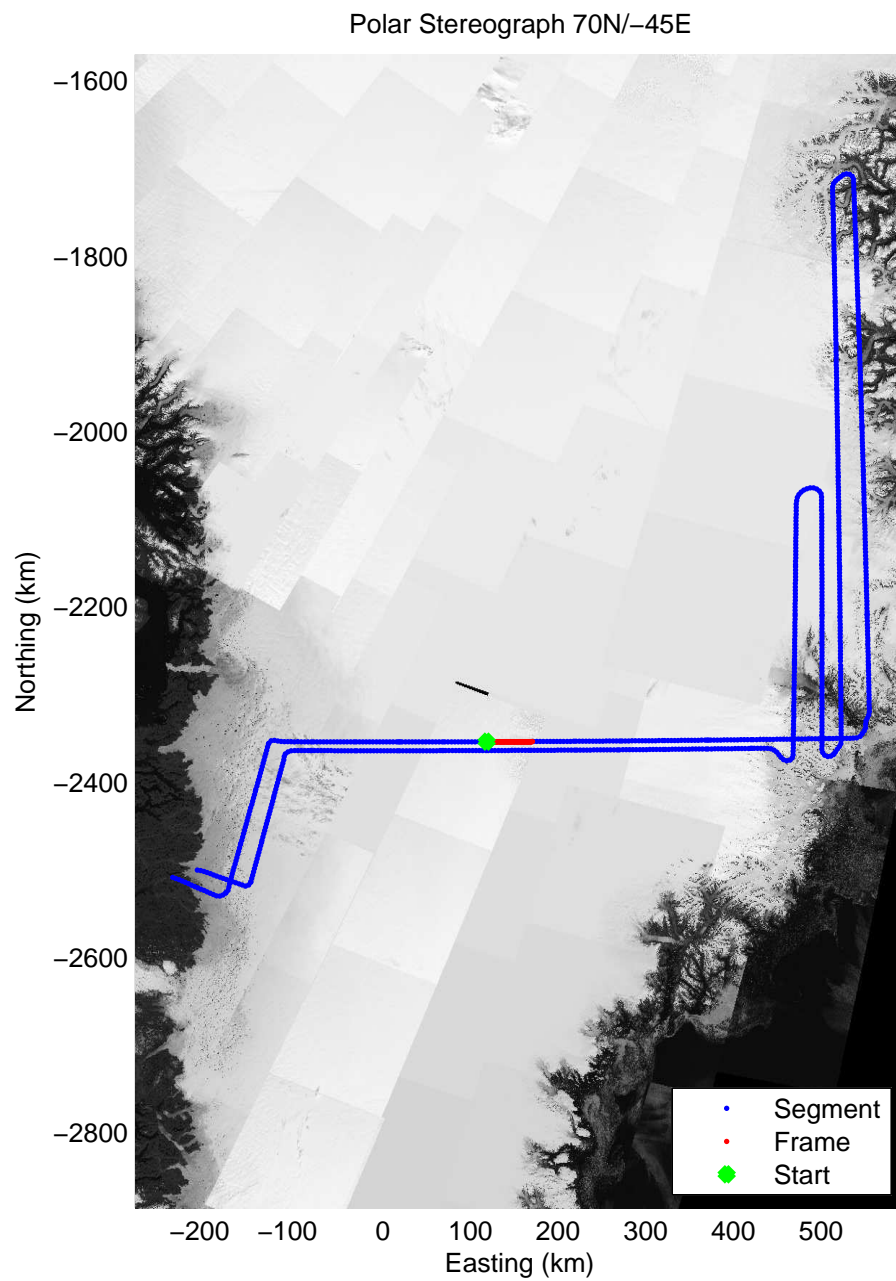
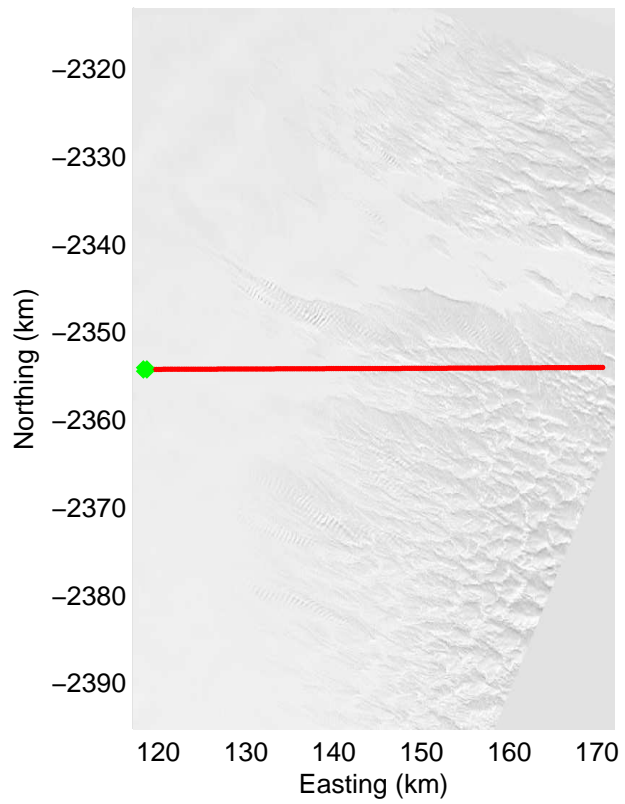
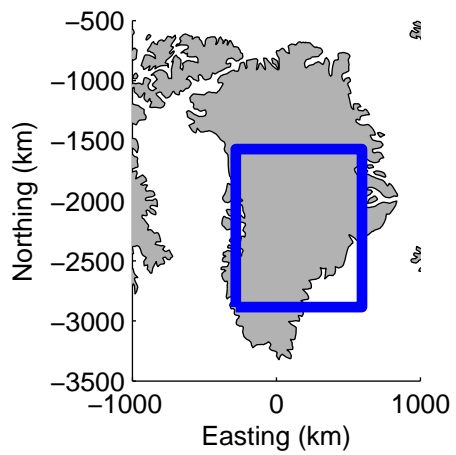


Data Frame ID: 20120419\_01\_009




Data Frame ID: 20120419\_01\_009

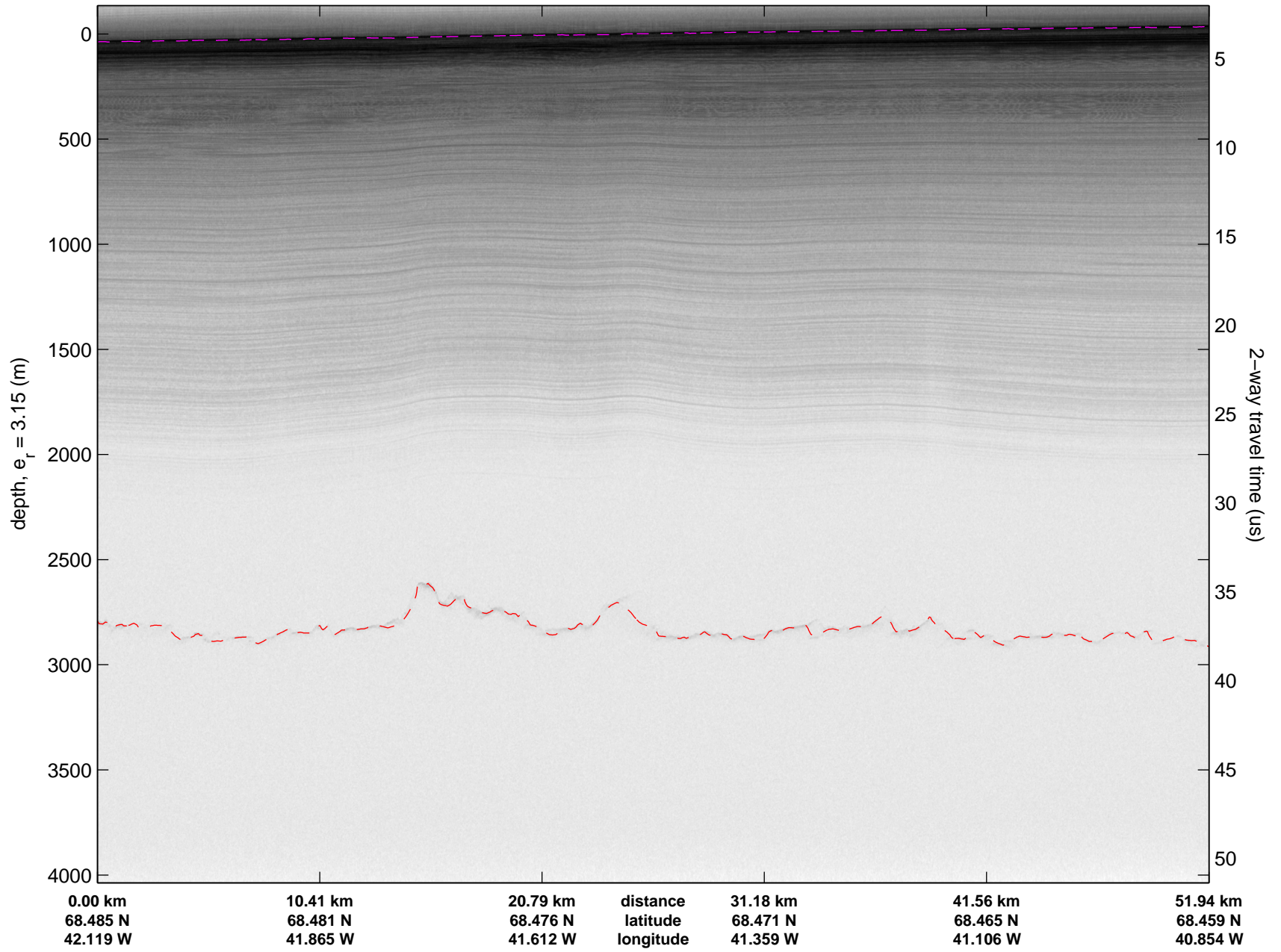


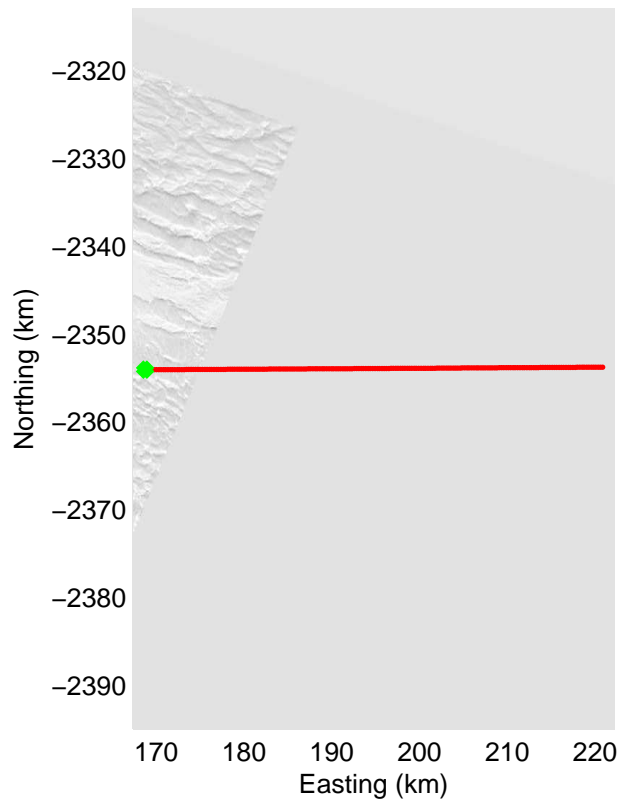
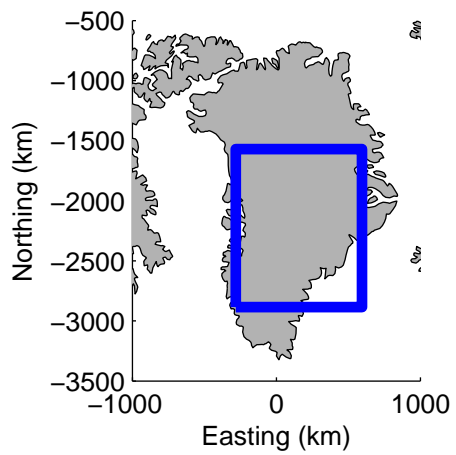


Data Frame ID: 20120419\_01\_010

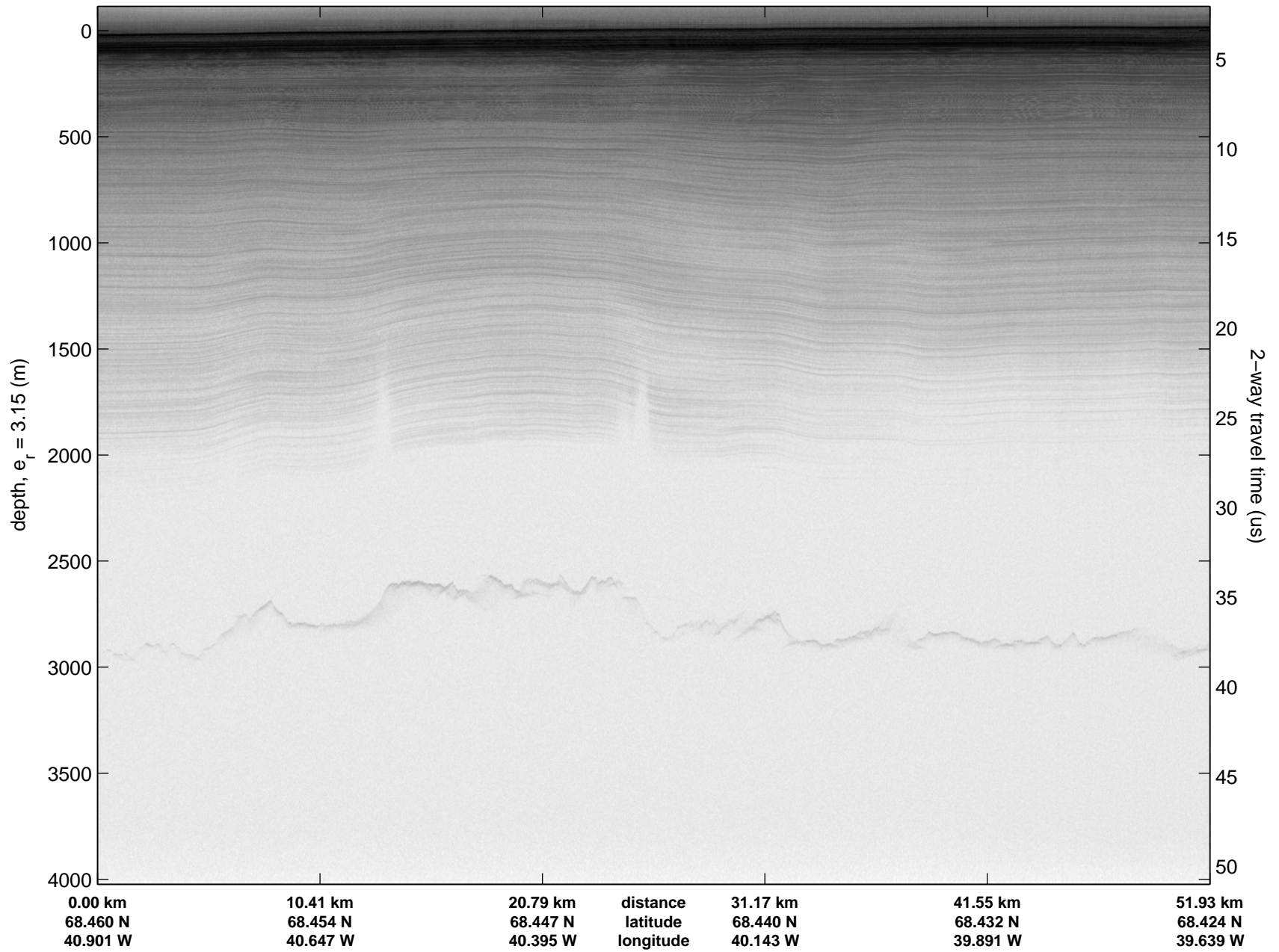


Data Frame ID: 20120419\_01\_010



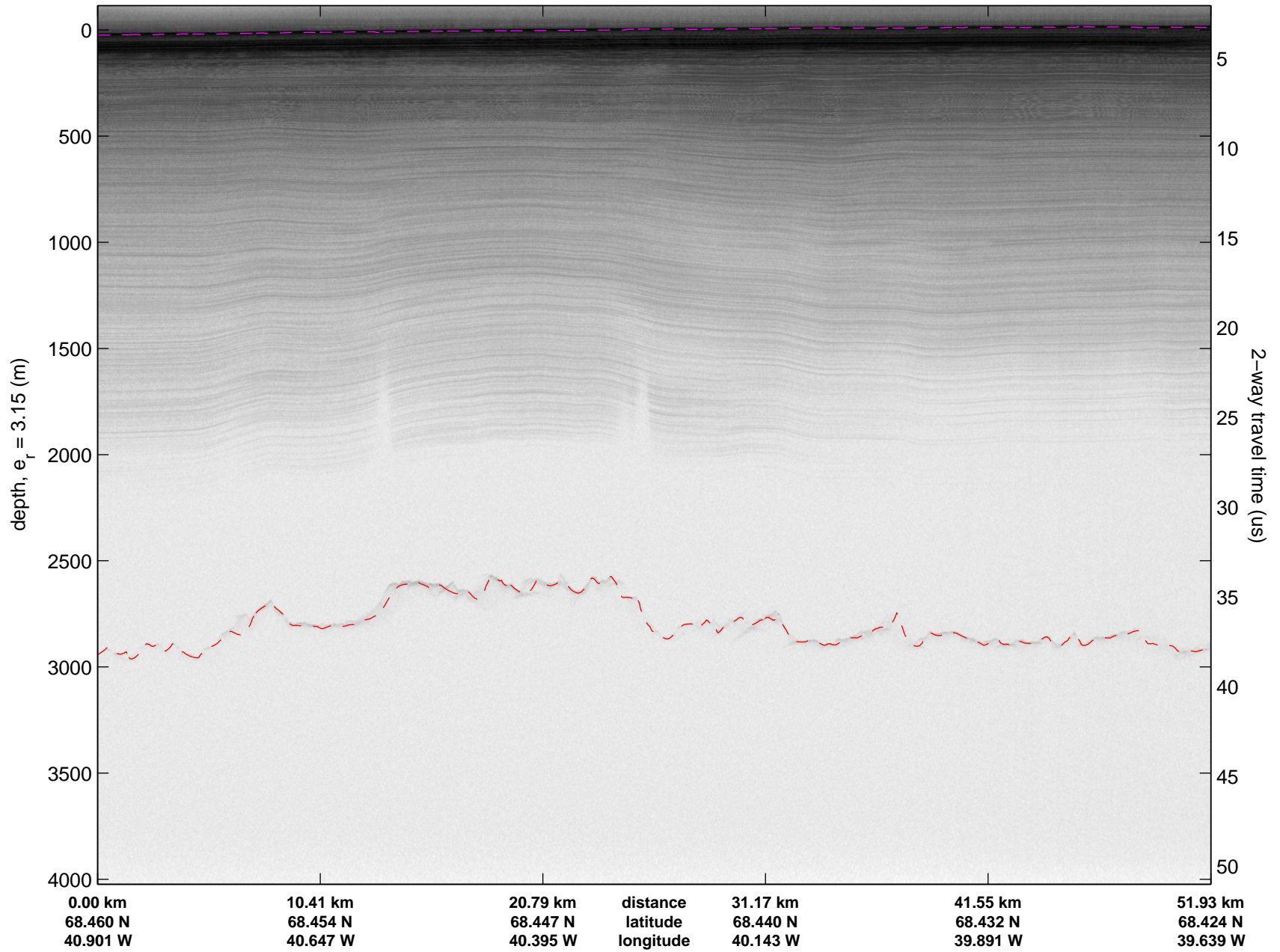


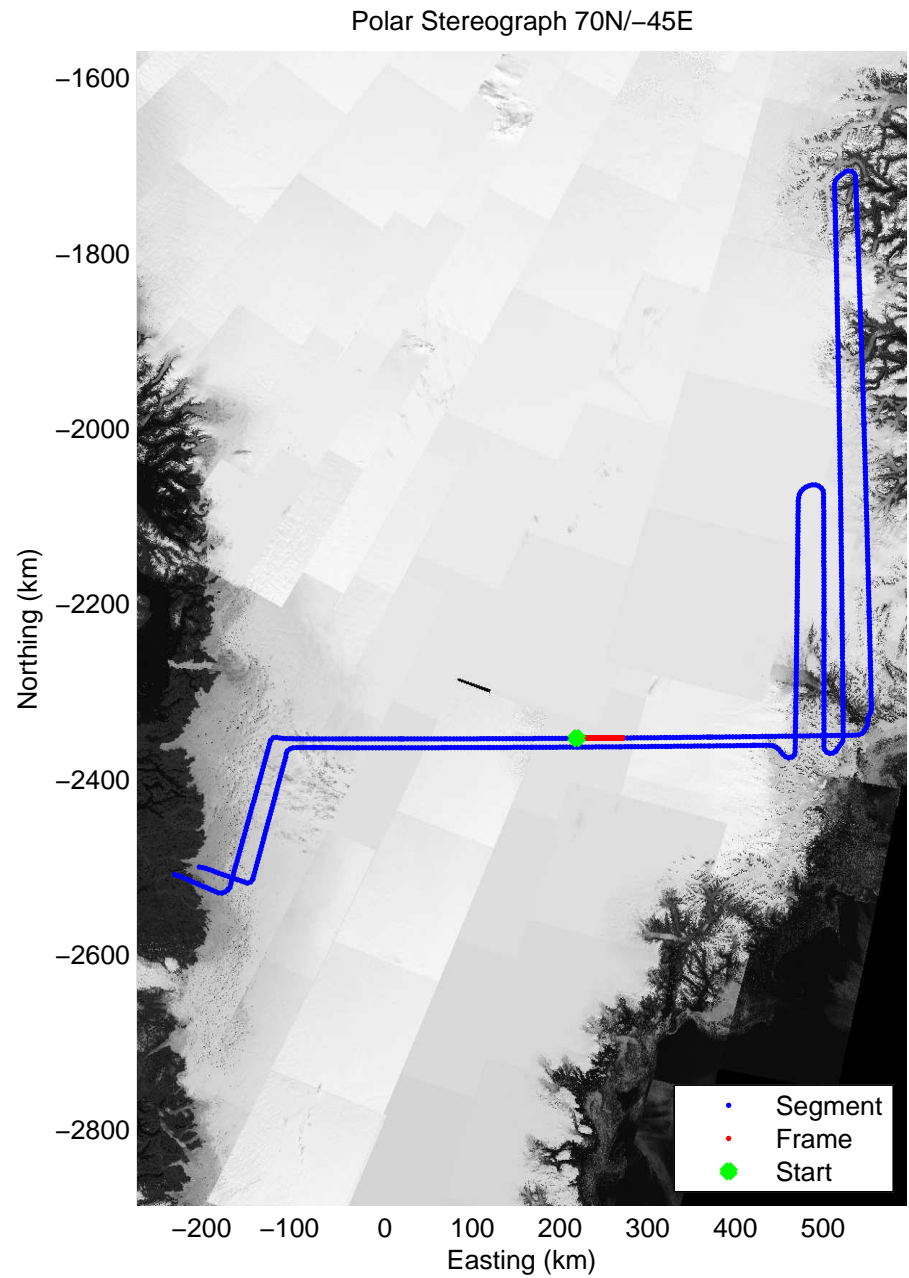
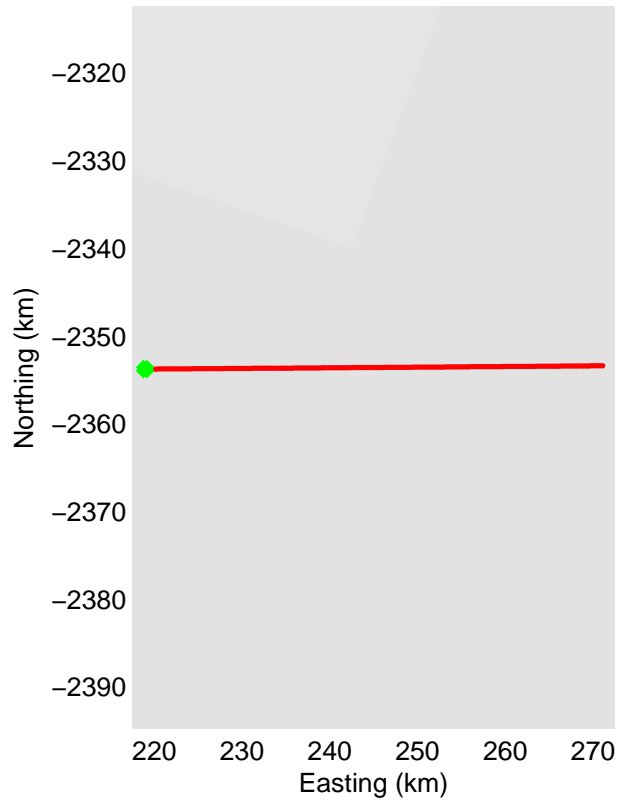
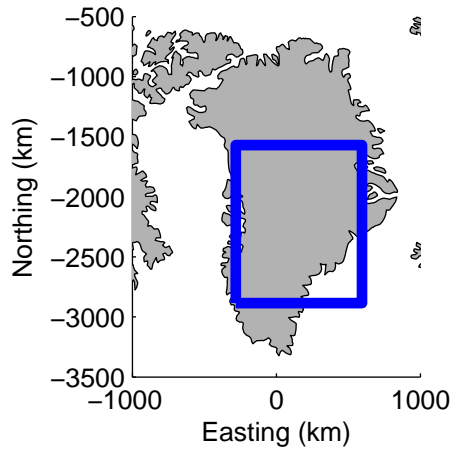
Data Frame ID: 20120419\_01\_011






Data Frame ID: 20120419\_01\_011

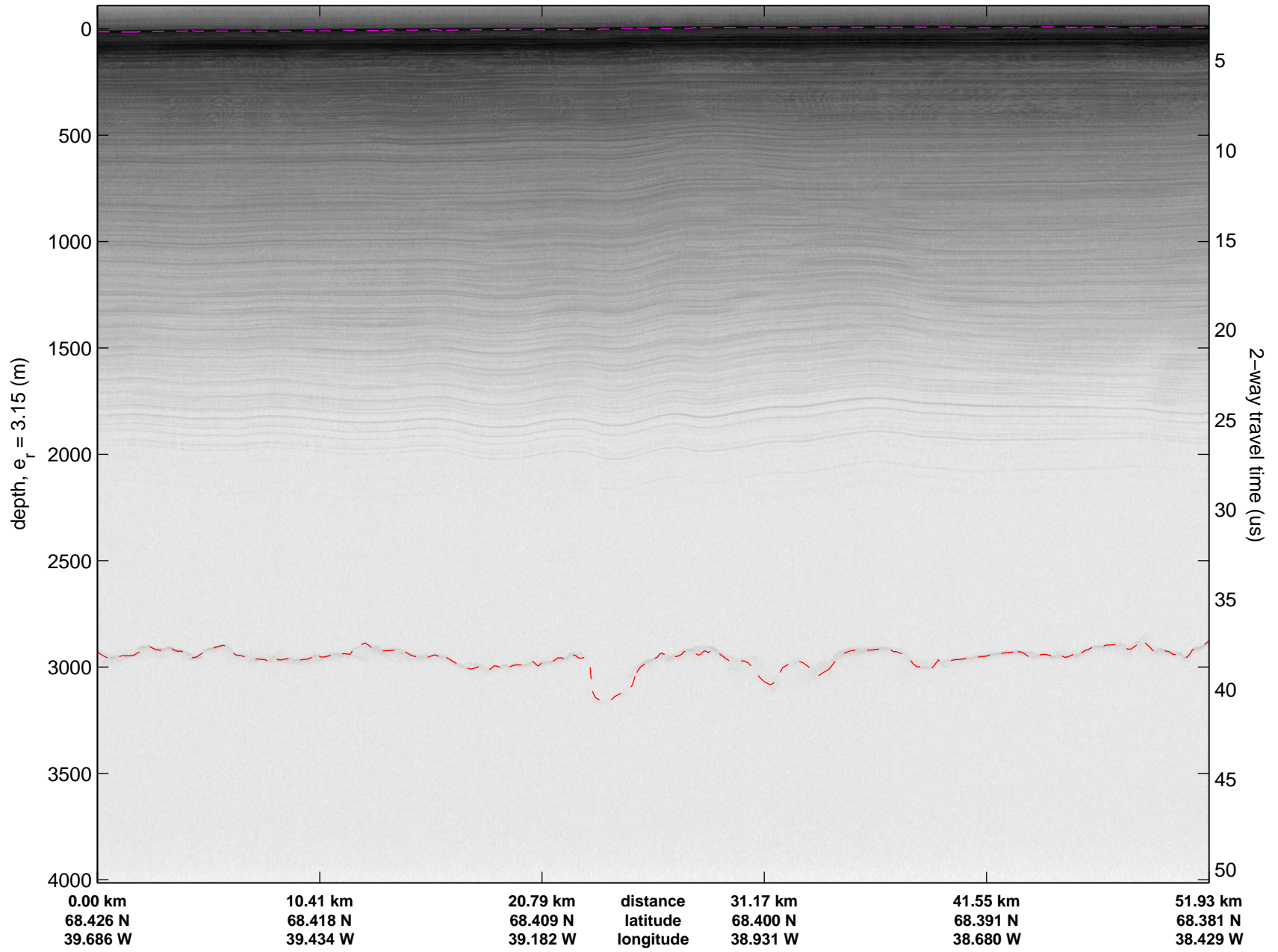


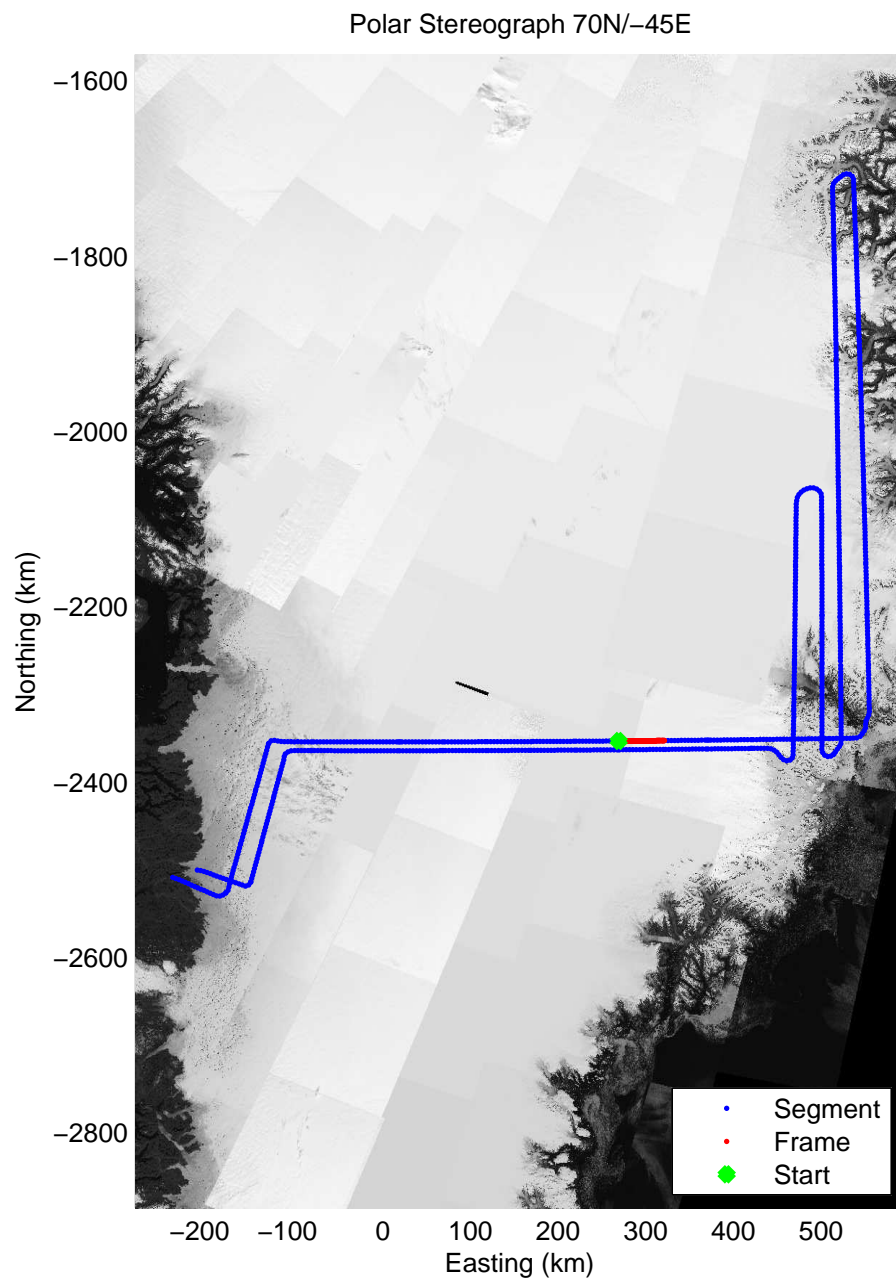
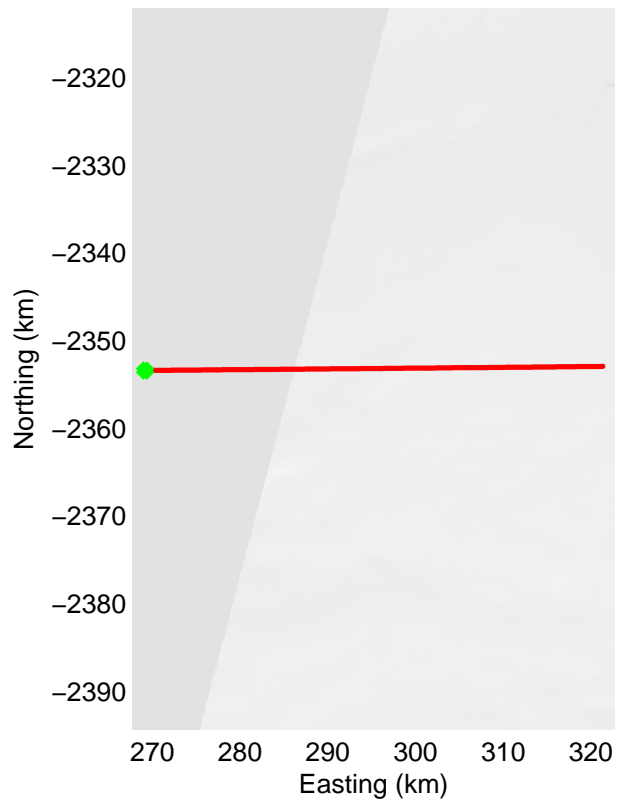
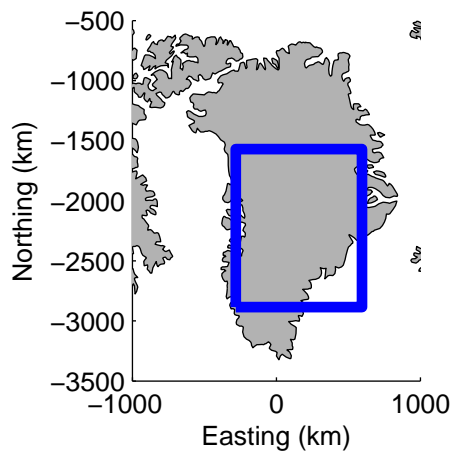


Data Frame ID: 20120419\_01\_012

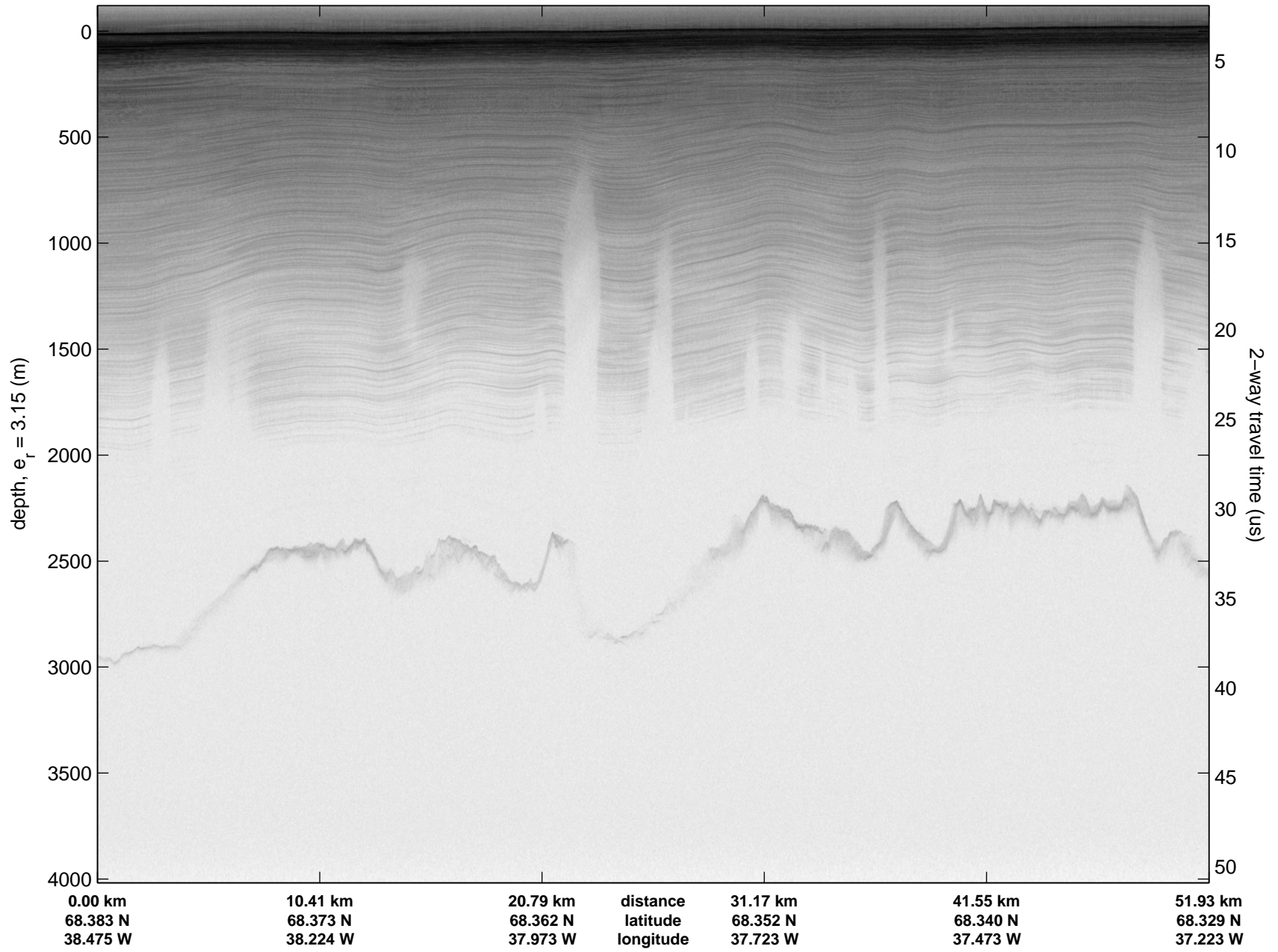


Data Frame ID: 20120419\_01\_012

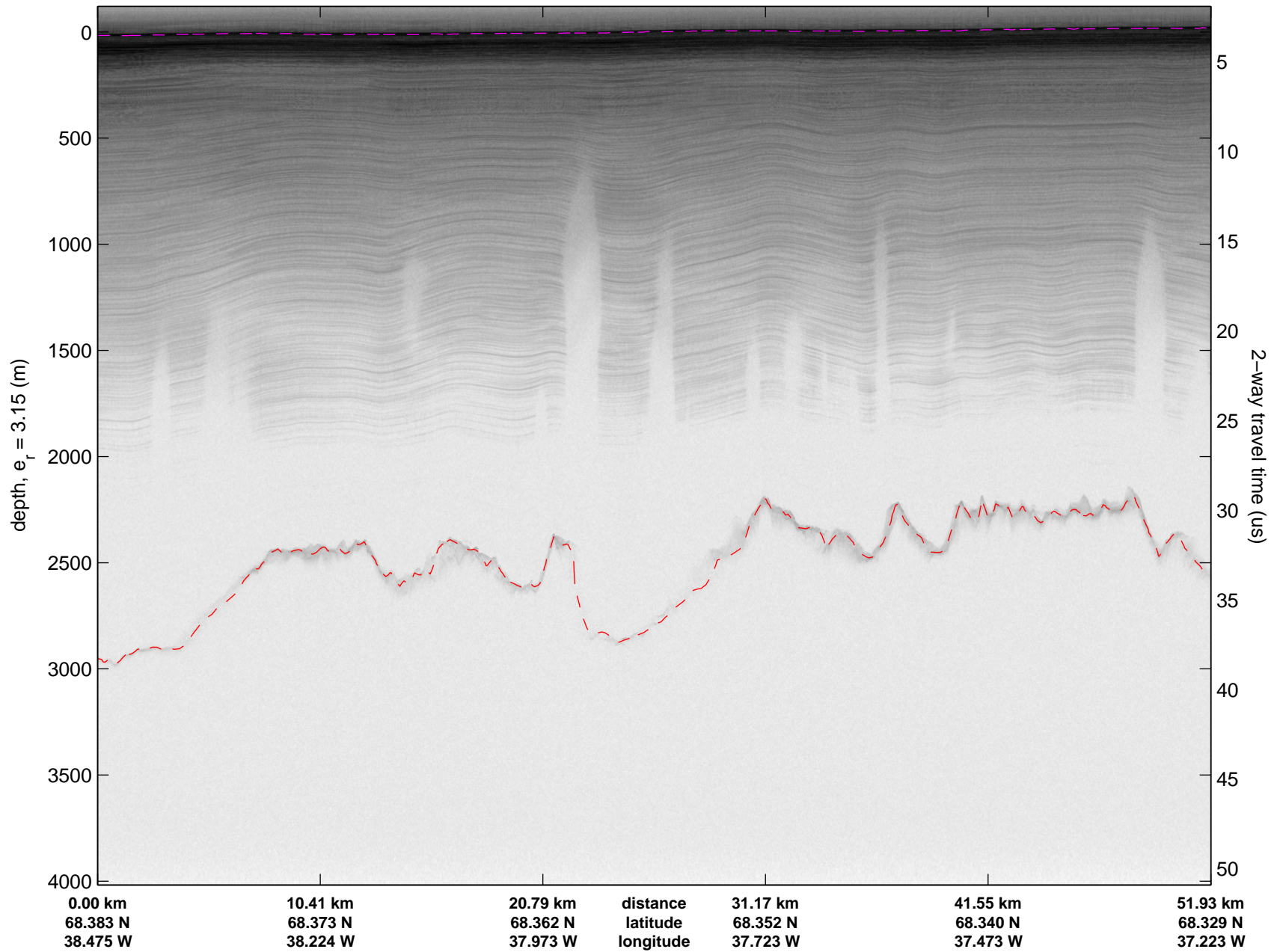



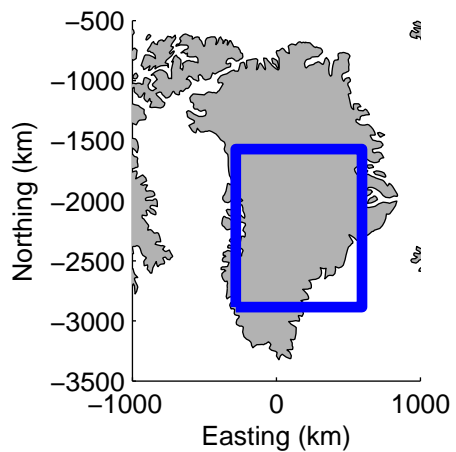


Data Frame ID: 20120419\_01\_013




Data Frame ID: 20120419\_01\_013



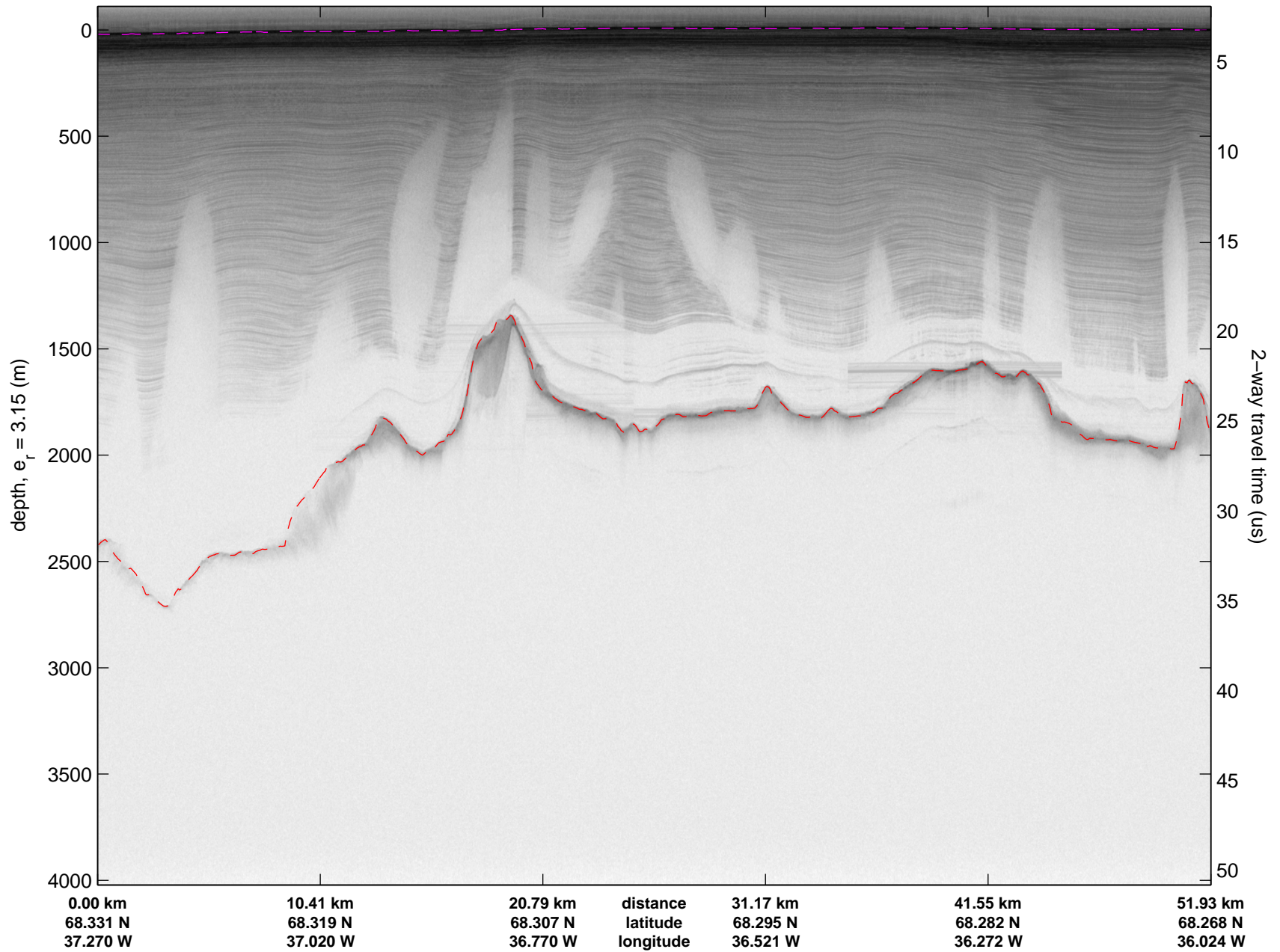


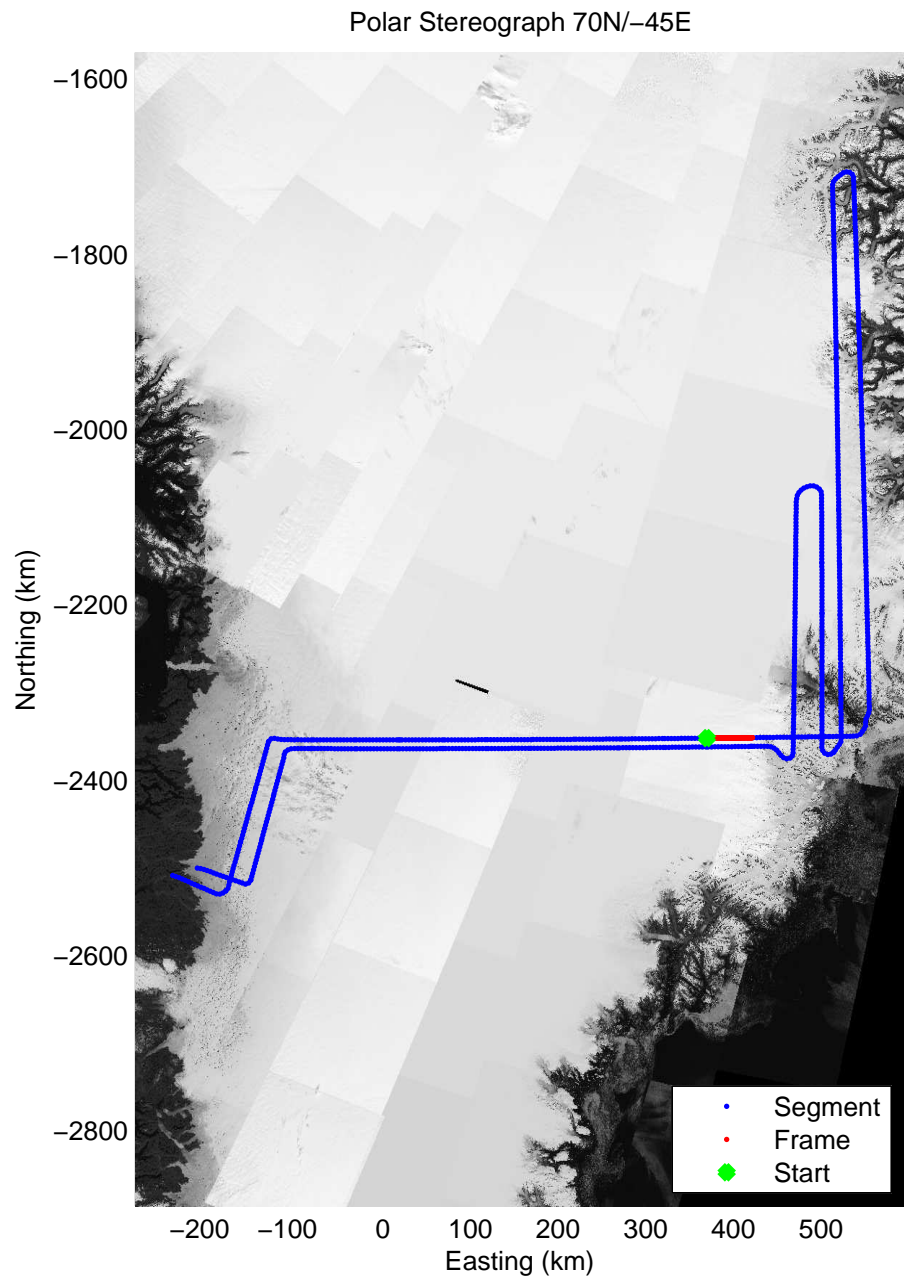
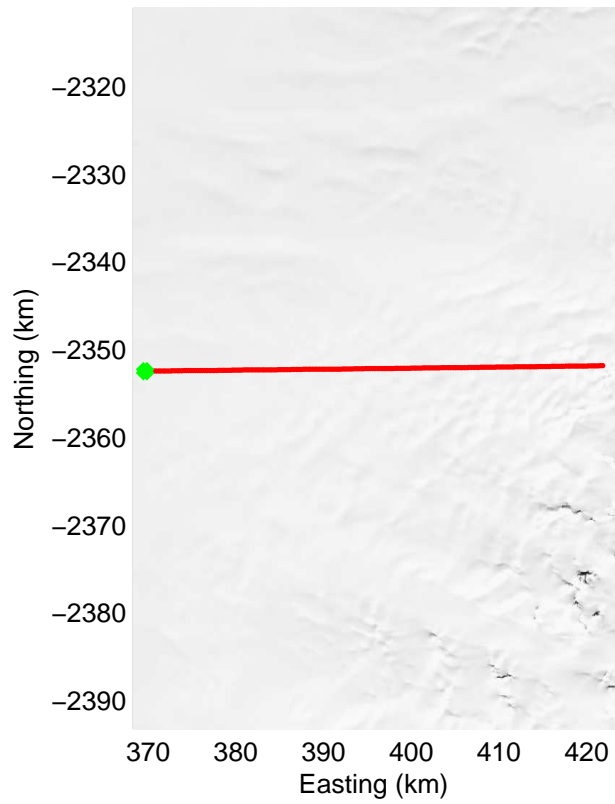
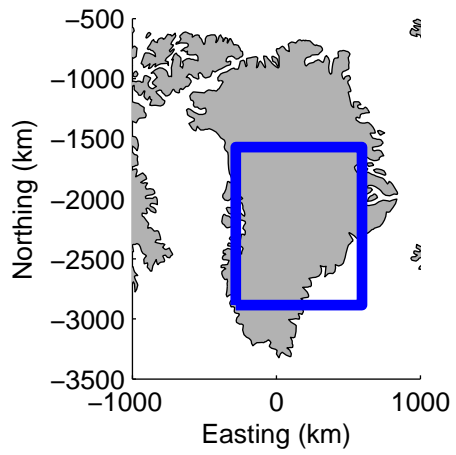


Data Frame ID: 20120419\_01\_014




Data Frame ID: 20120419\_01\_014



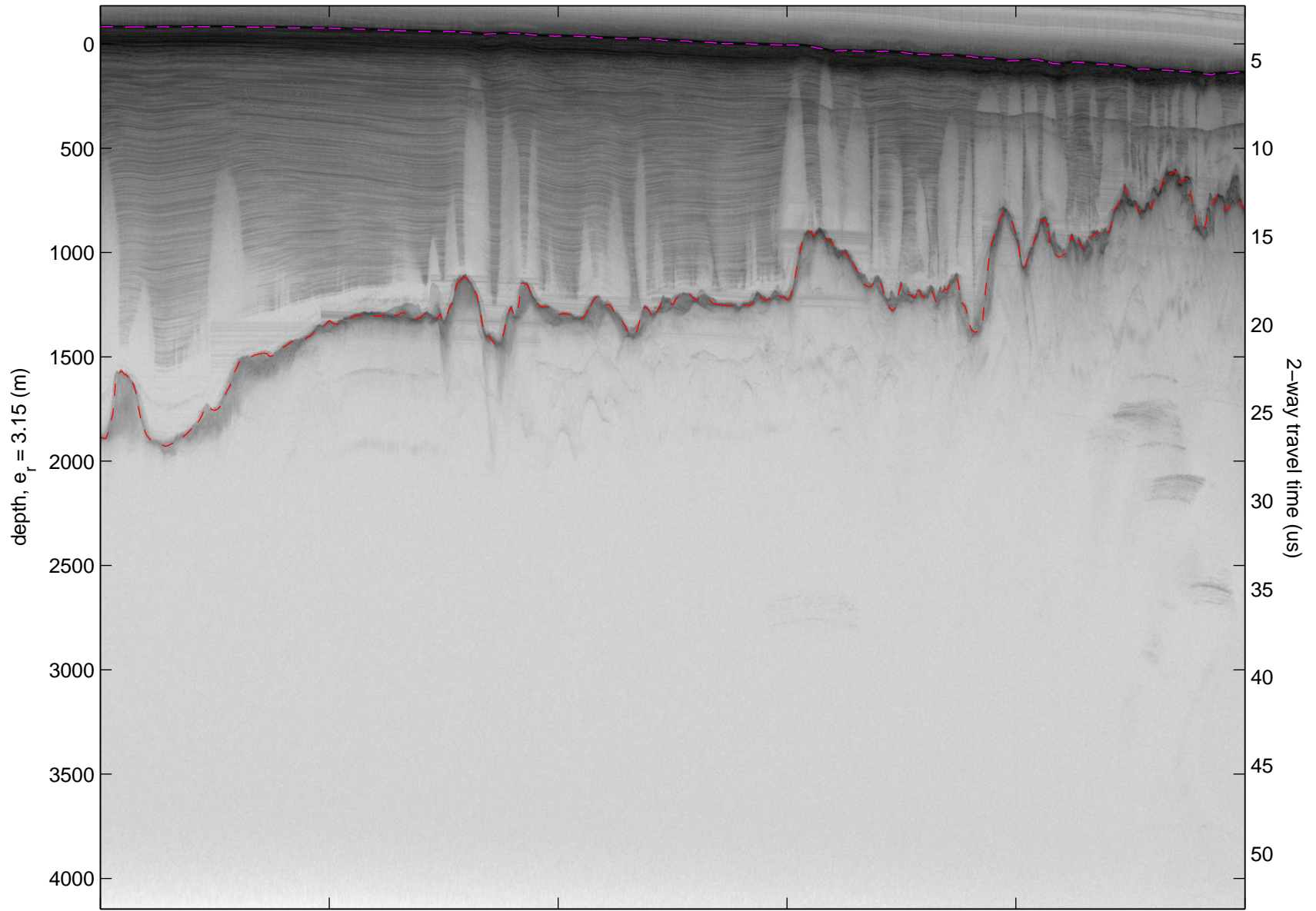


Data Frame ID: 20120419\_01\_015

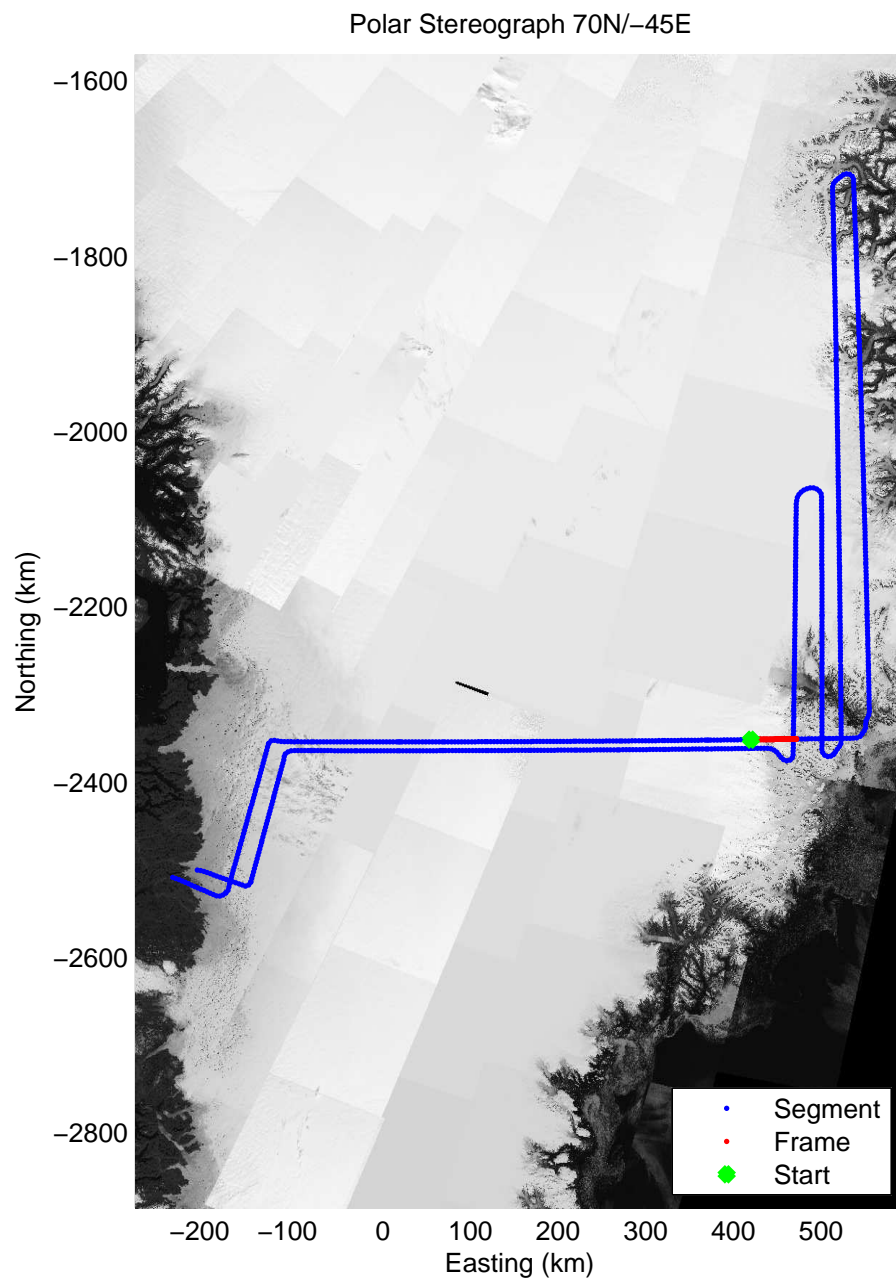
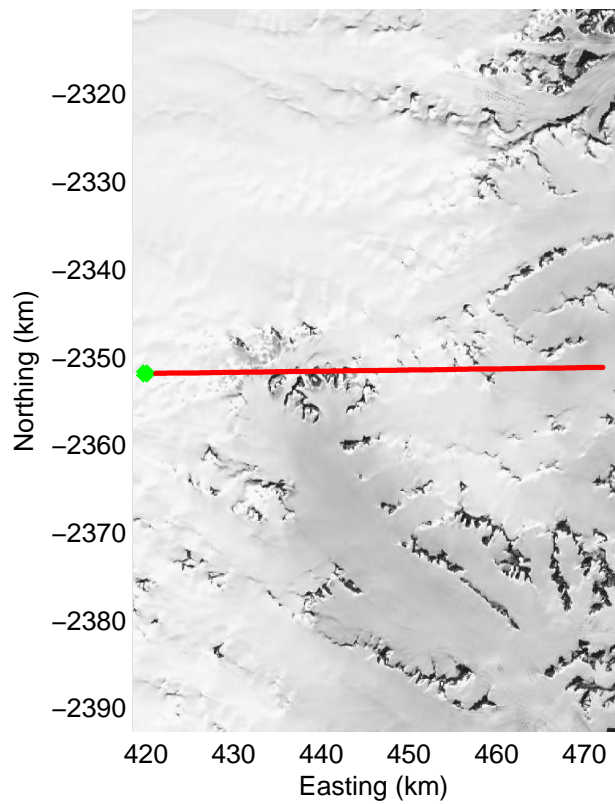
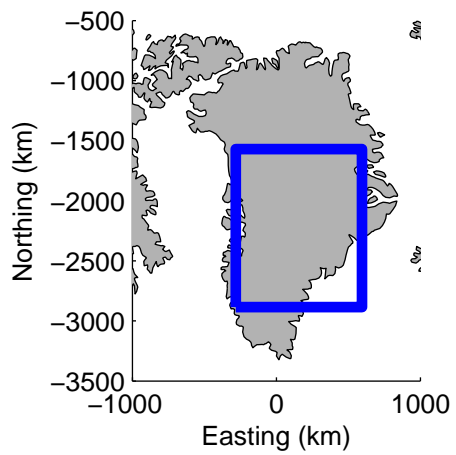


0.00 km	10.41 km	20.79 km	distance	31.17 km	41.55 km	51.93 km
68.271 N	68.257 N	68.243 N	latitude	68.229 N	68.214 N	68.199 N
36.070 W	35.821 W	35.573 W	longitude	35.326 W	35.078 W	34.831 W


Data Frame ID: 20120419\_01\_015




0.00 km	10.41 km	20.79 km	distance	31.17 km	41.55 km	51.93 km
68.271 N	68.257 N	68.243 N	latitude	68.229 N	68.214 N	68.199 N
36.070 W	35.821 W	35.573 W	longitude	35.326 W	35.078 W	34.831 W



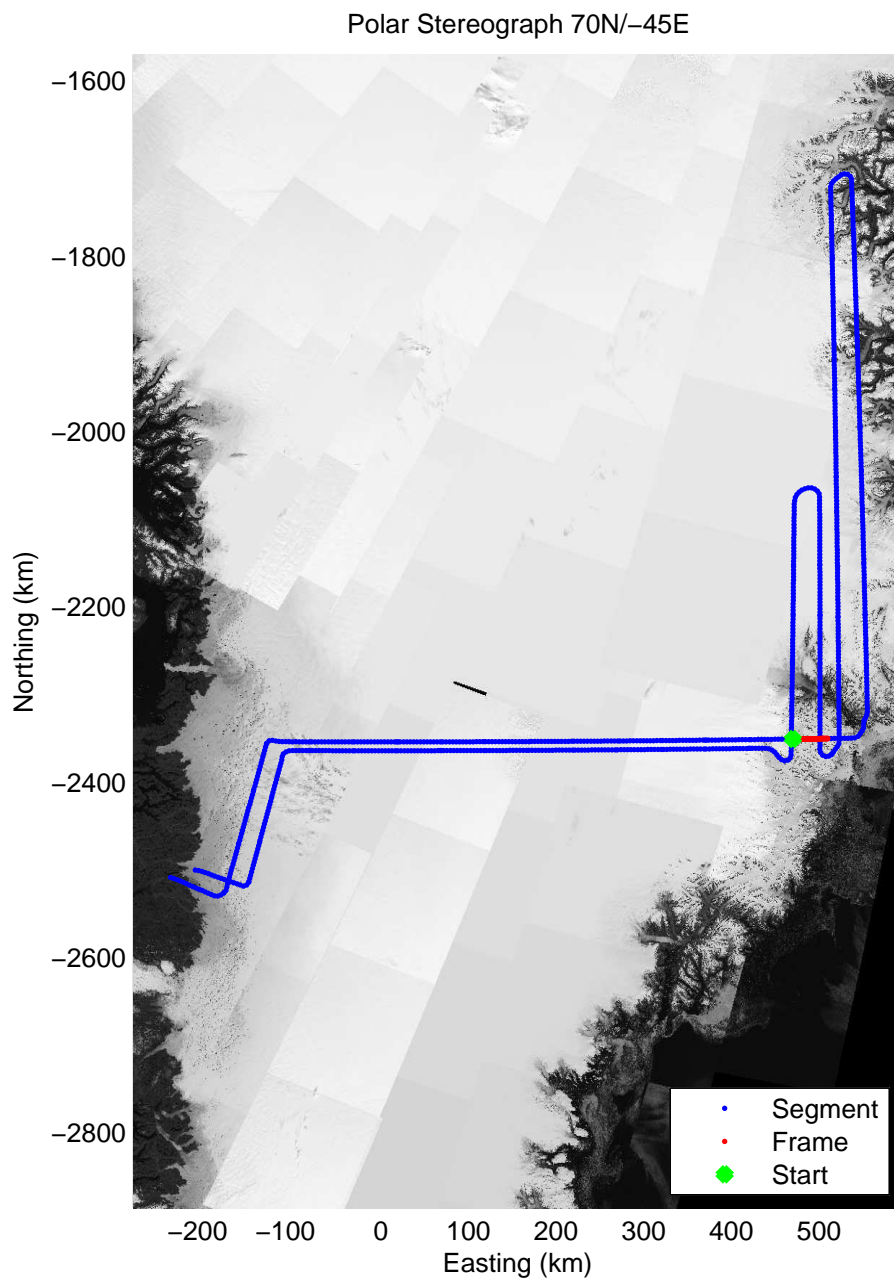
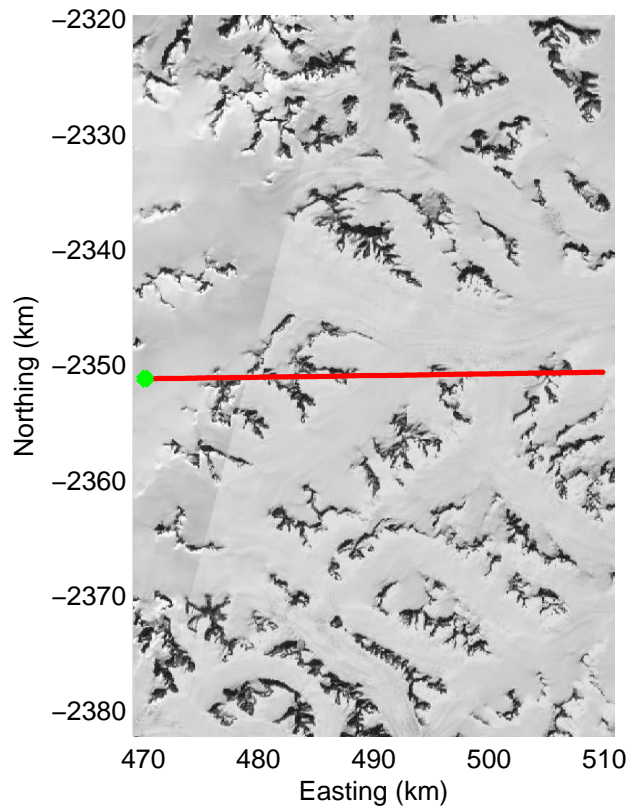
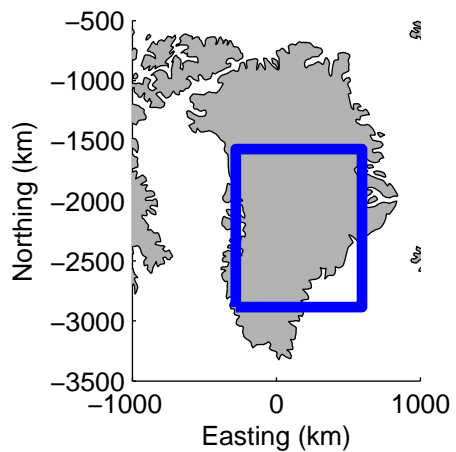
Data Frame ID: 20120419\_01\_016




Data Frame ID: 20120419\_01\_016






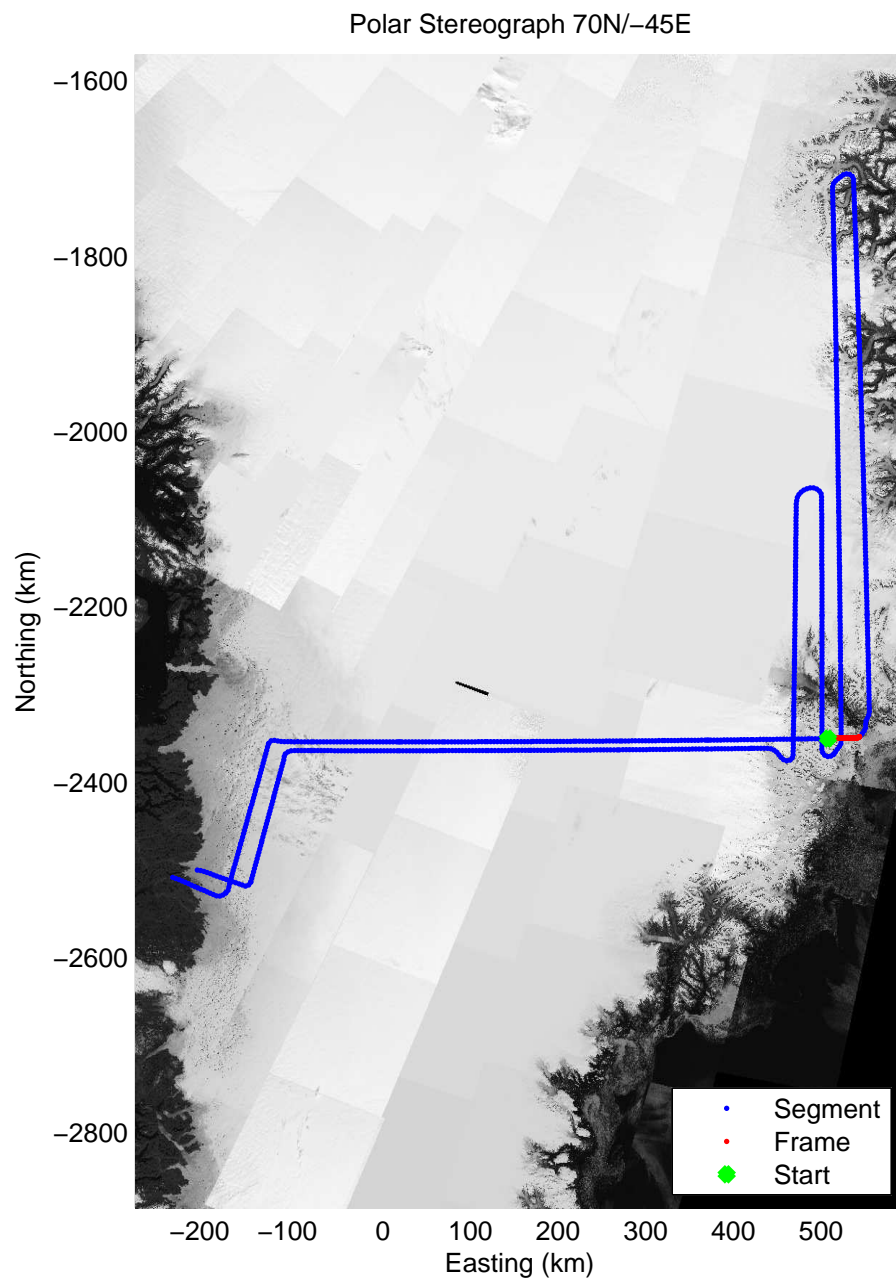

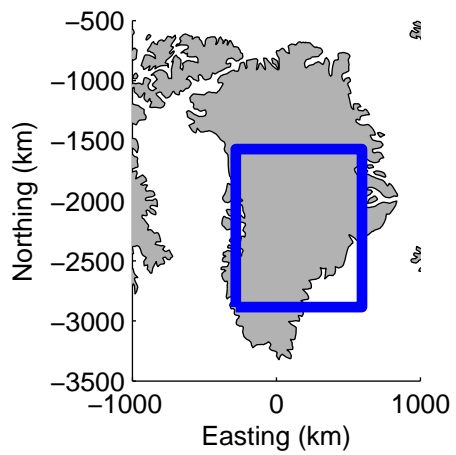


Data Frame ID: 20120419\_01\_017




Data Frame ID: 20120419\_01\_017




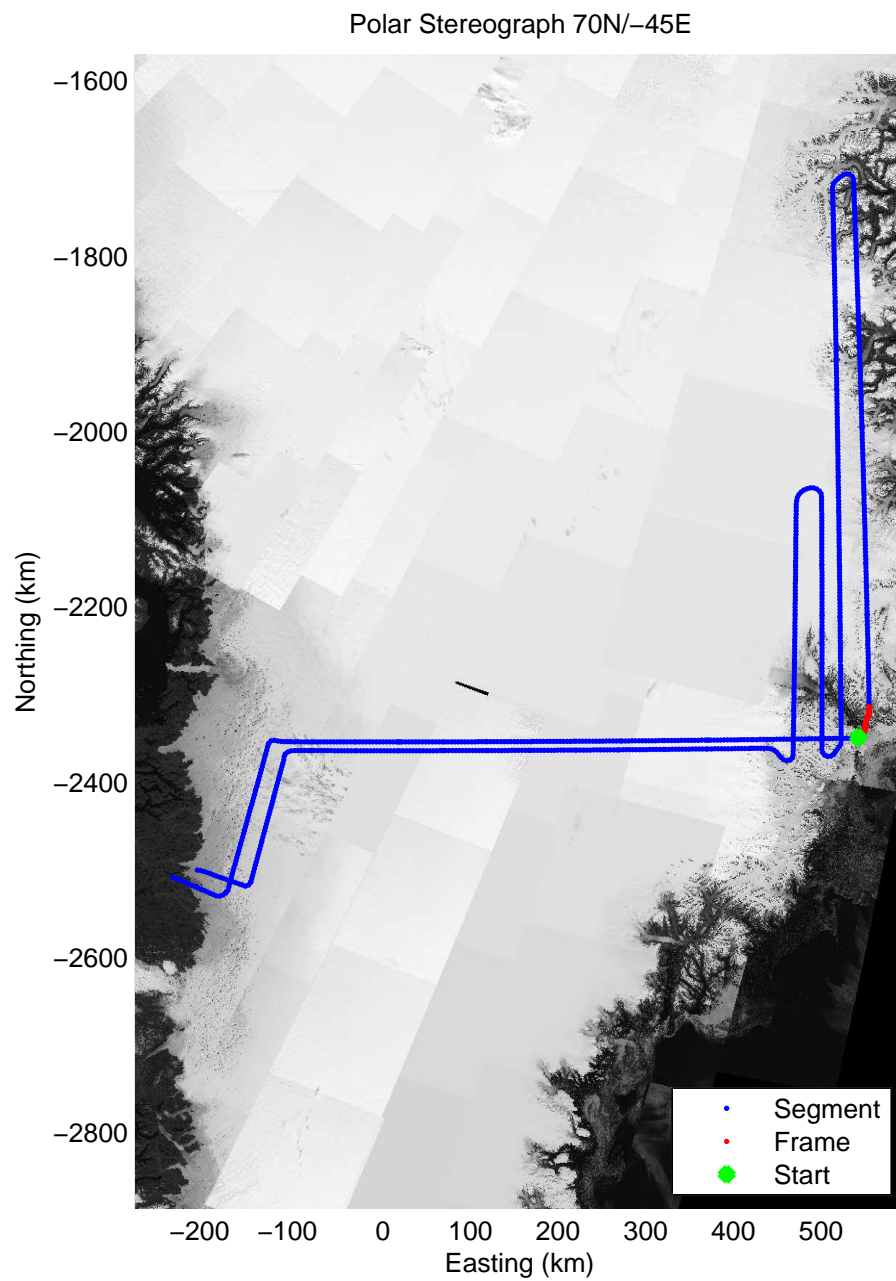

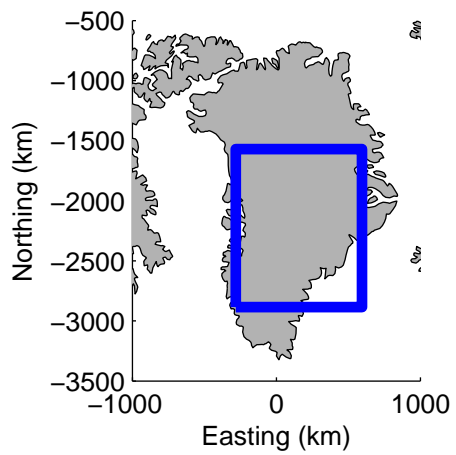


Data Frame ID: 20120419\_01\_018




Data Frame ID: 20120419\_01\_018






Data Frame ID: 20120419\_01\_019



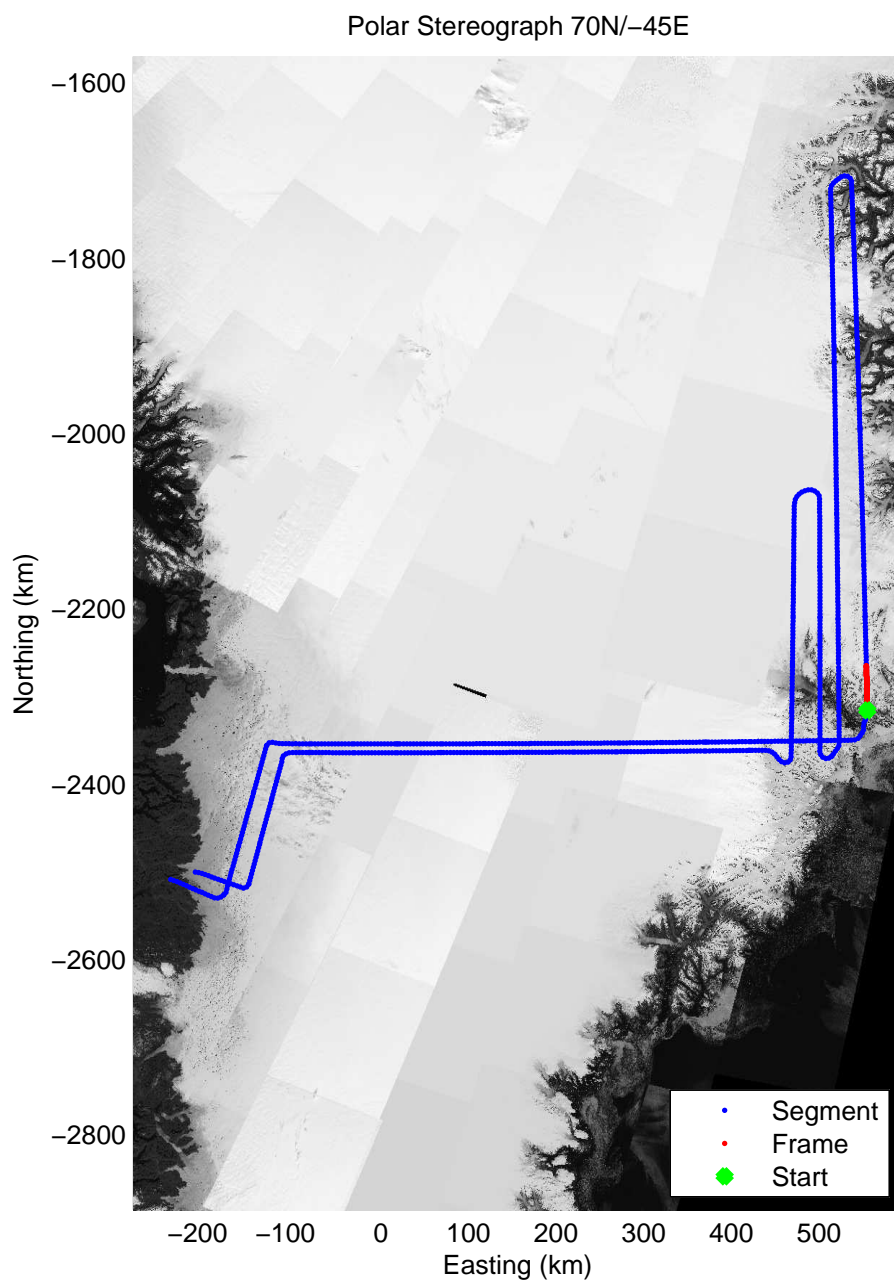
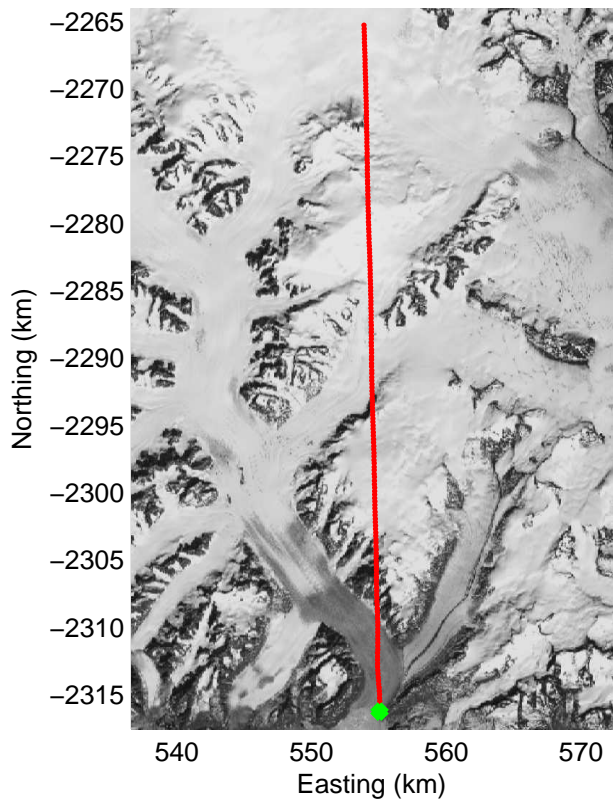
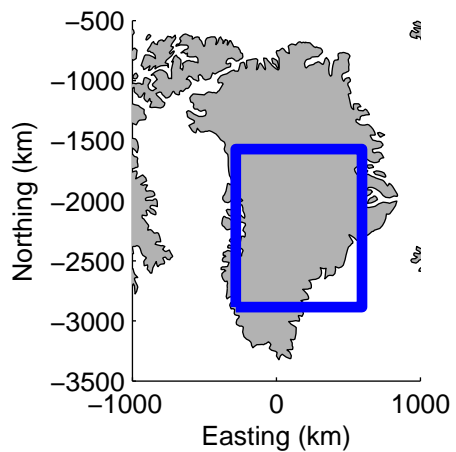
0.00 km	7.77 km	15.54 km	distance	23.32 km	31.08 km	38.85 km
68.004 N	68.042 N	68.095 N	latitude	68.160 N	68.216 N	68.283 N
32.002 W	31.848 W	31.736 W	longitude	31.674 W	31.565 W	31.515 W




Data Frame ID: 20120419\_01\_019




0.00 km	7.77 km	15.54 km	distance	23.32 km	31.08 km	38.85 km
68.004 N	68.042 N	68.095 N	latitude	68.160 N	68.216 N	68.283 N
32.002 W	31.848 W	31.736 W	longitude	31.674 W	31.565 W	31.515 W

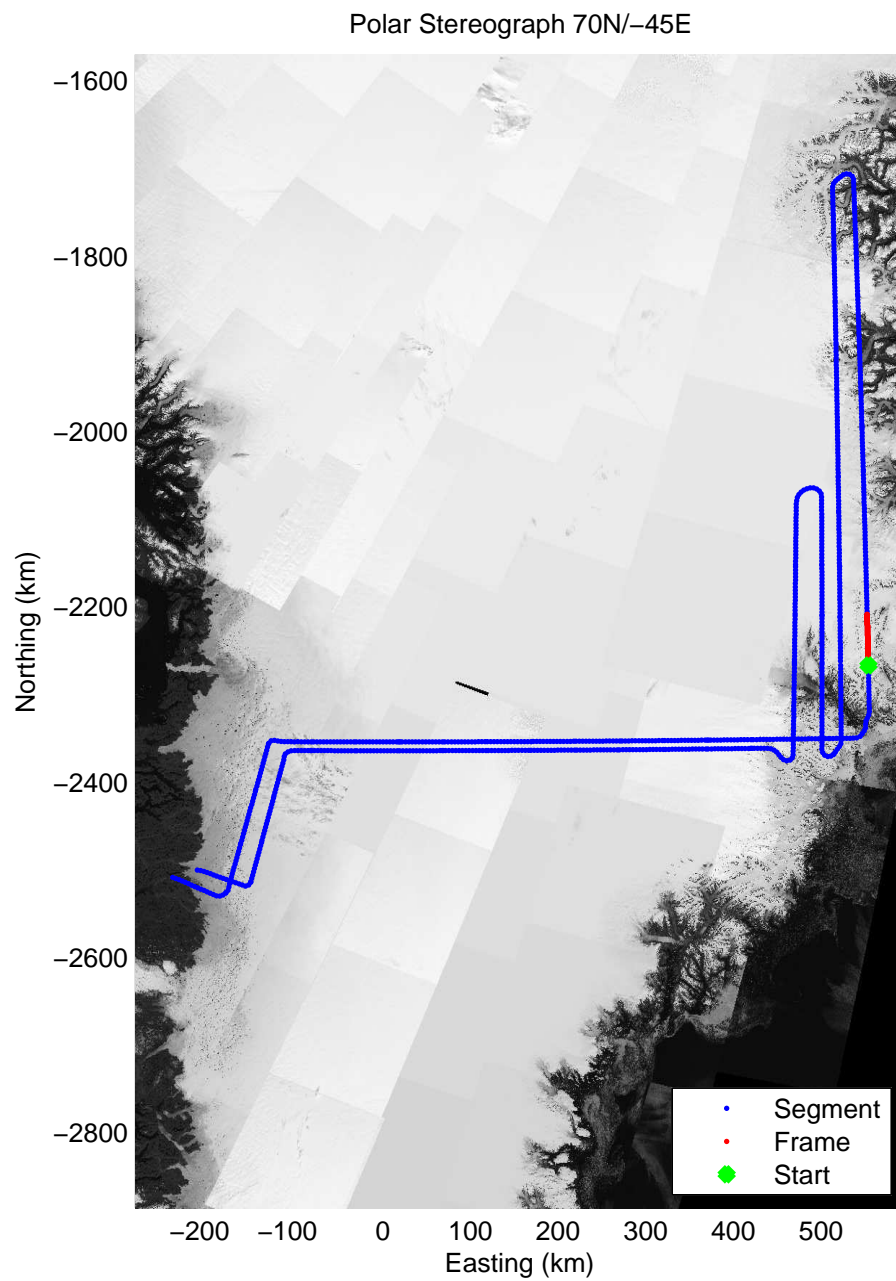
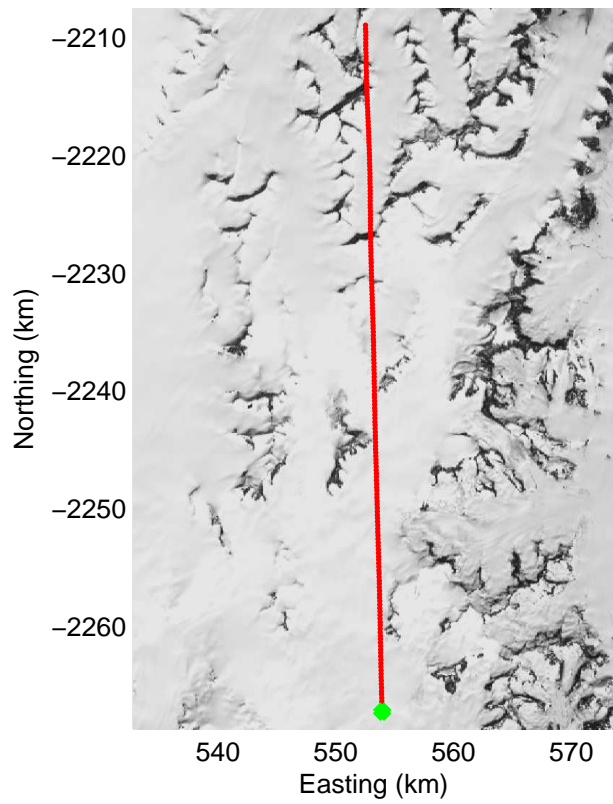
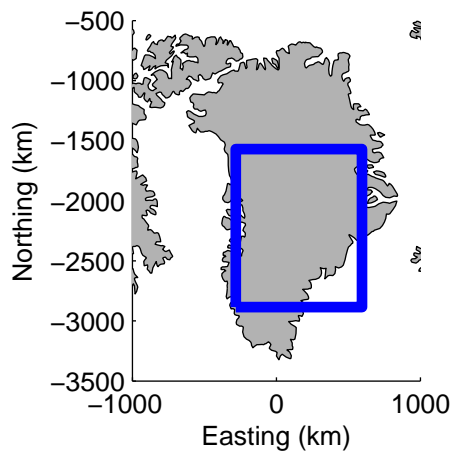


Data Frame ID: 20120419\_01\_020




Data Frame ID: 20120419\_01\_020

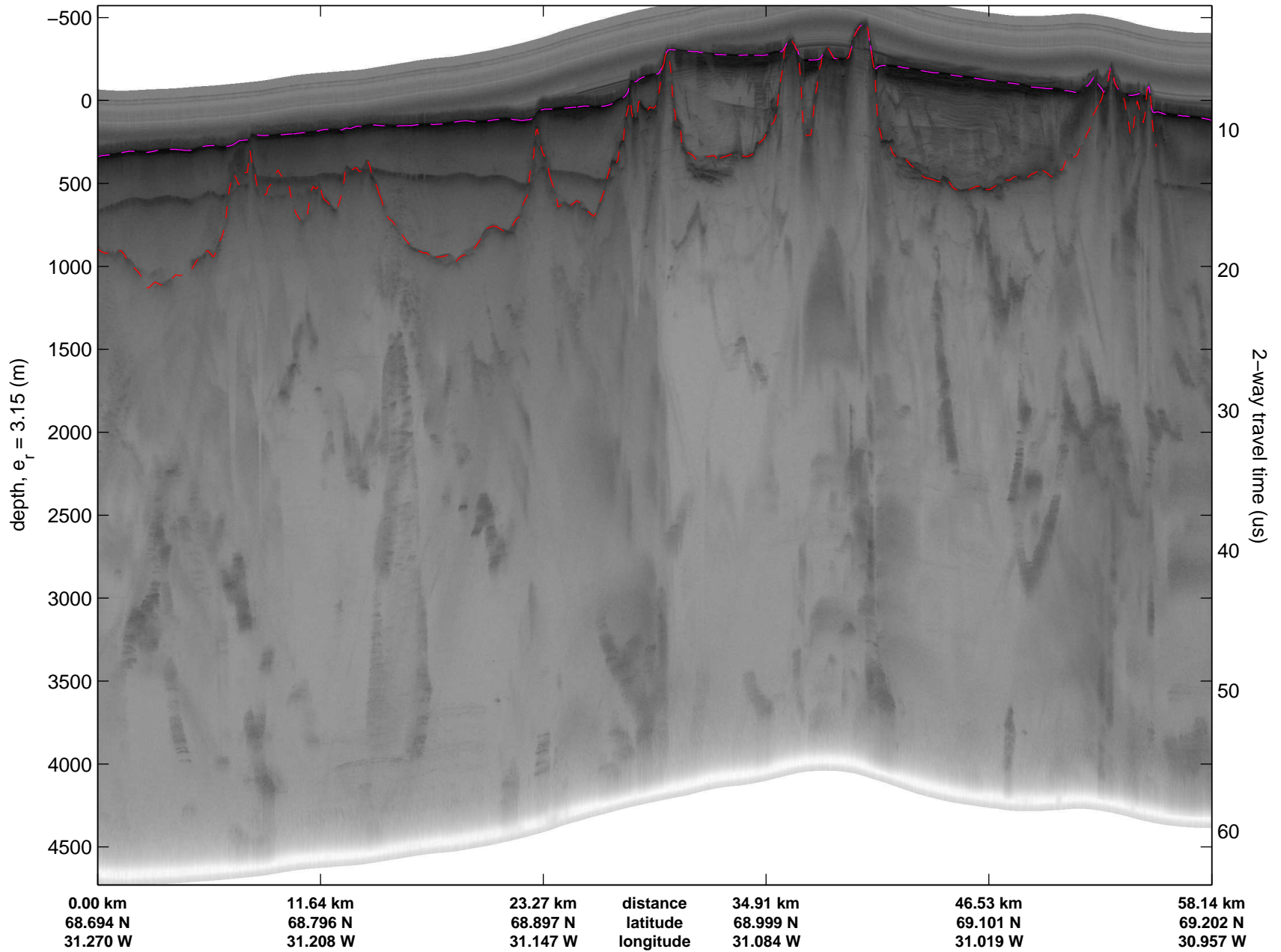


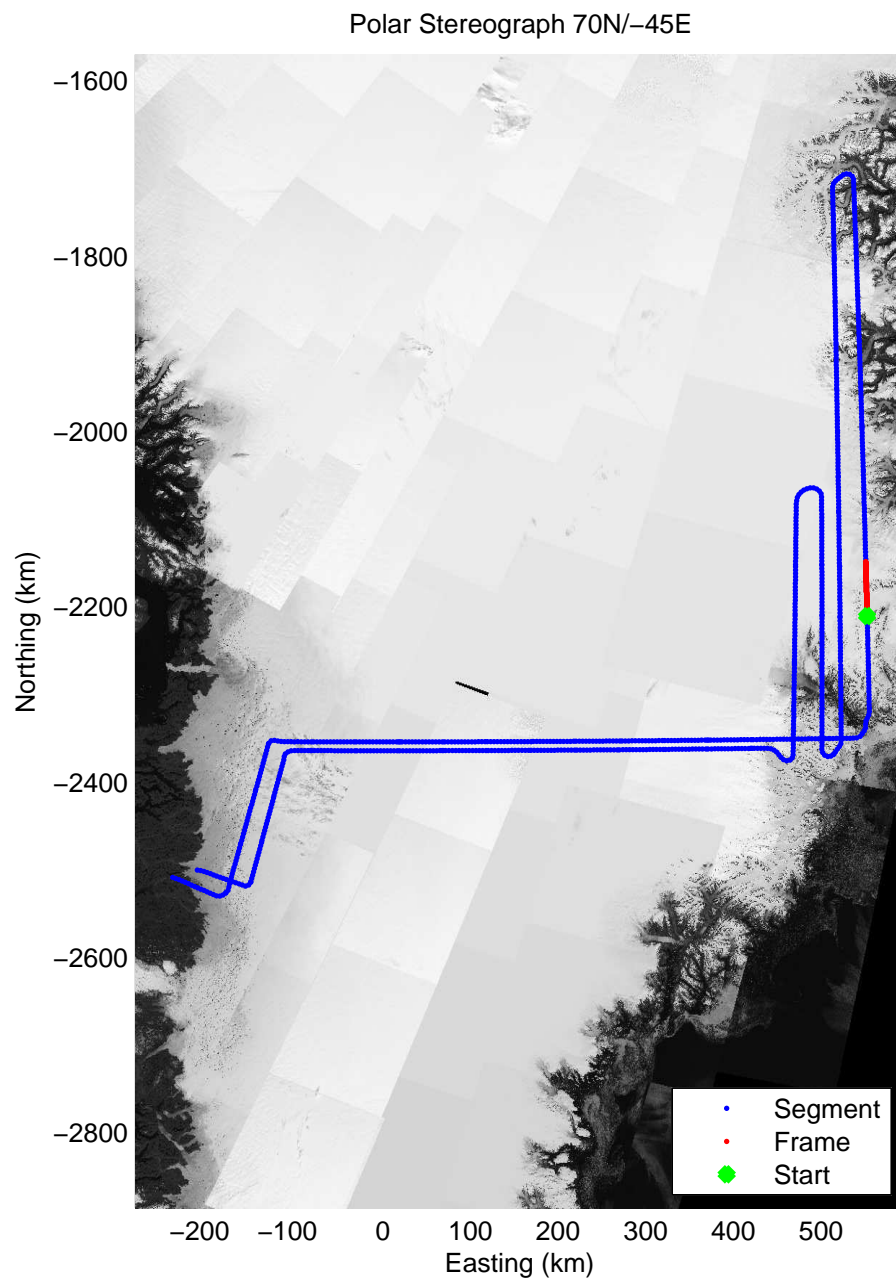
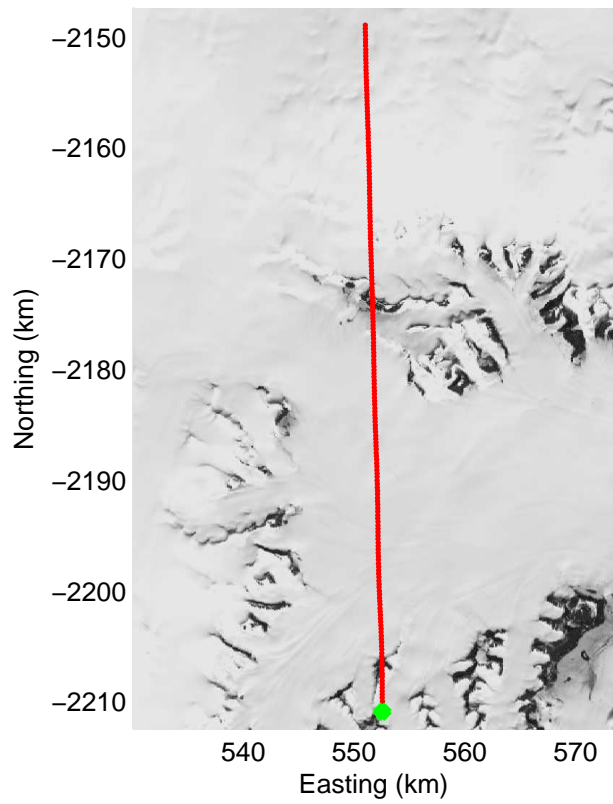
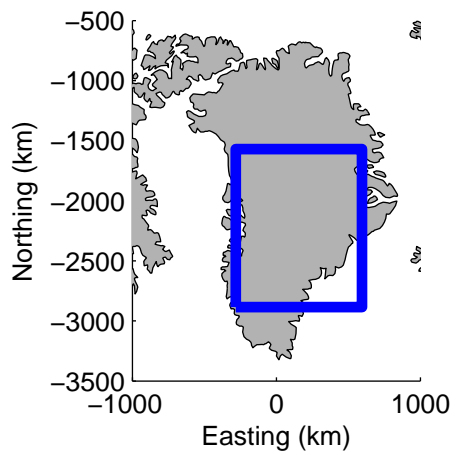


Data Frame ID: 20120419\_01\_021




Data Frame ID: 20120419\_01\_021






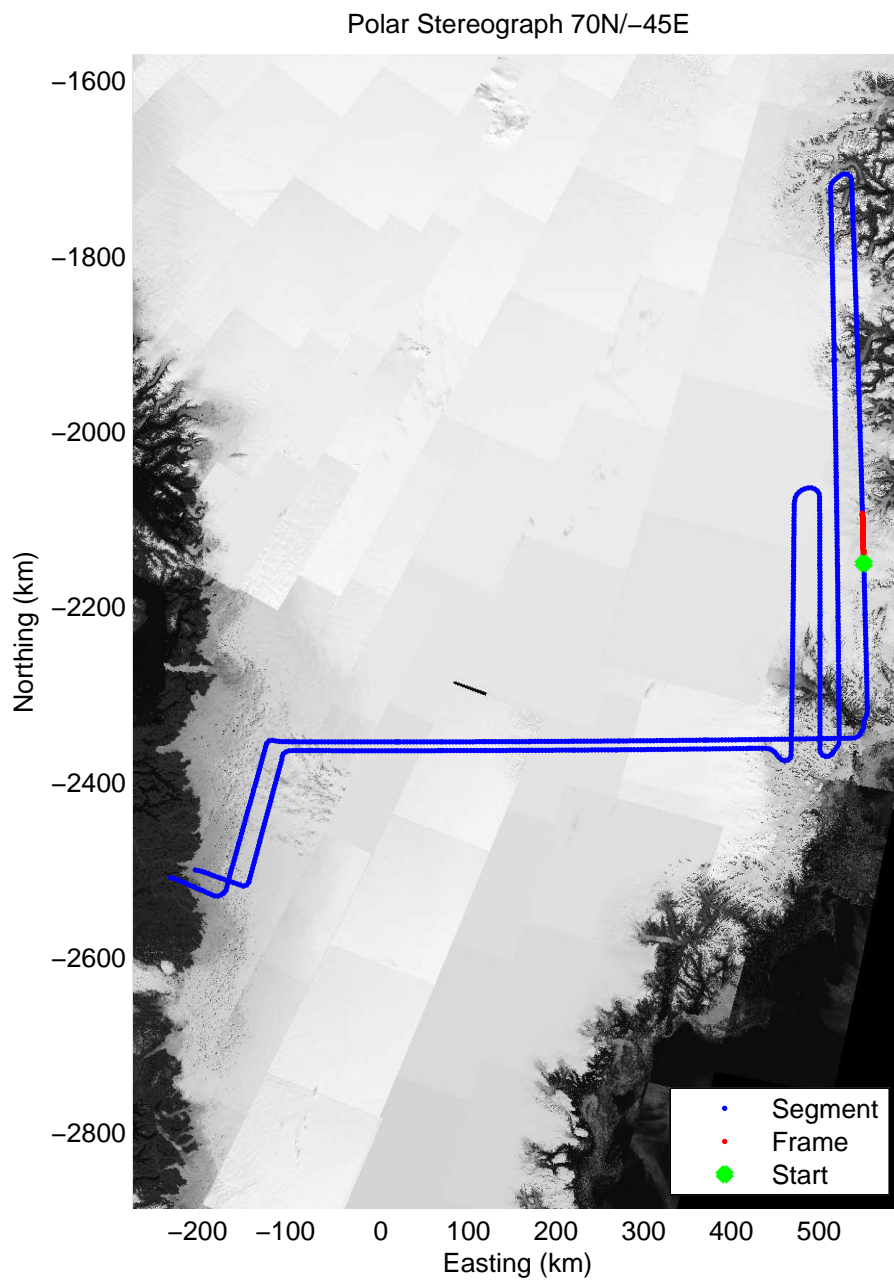
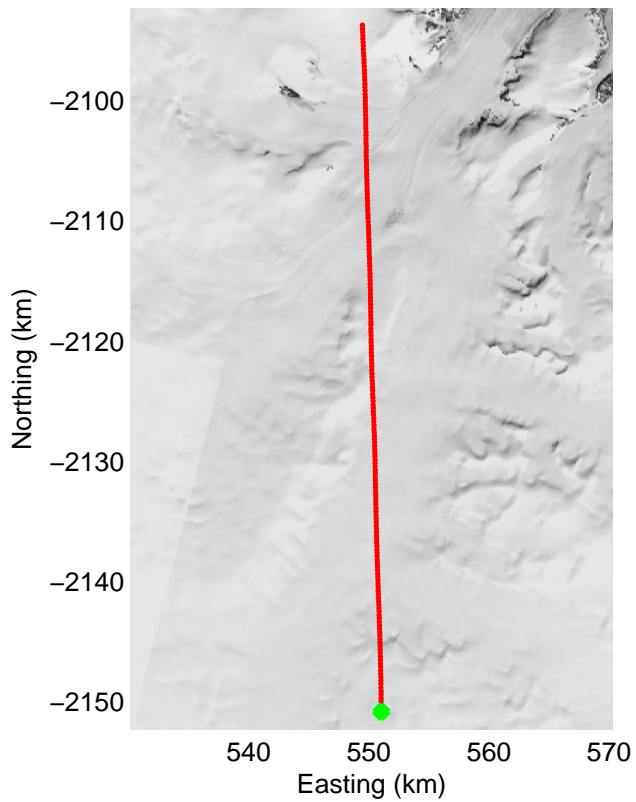
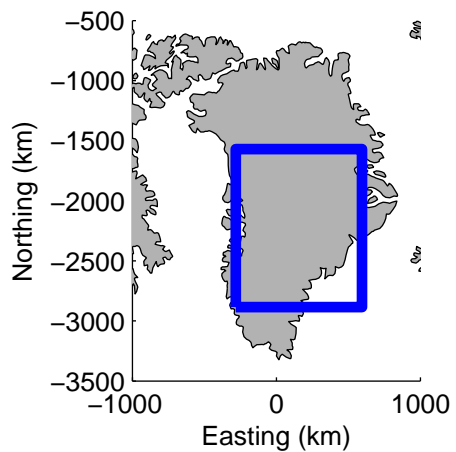


Data Frame ID: 20120419\_01\_022




Data Frame ID: 20120419\_01\_022




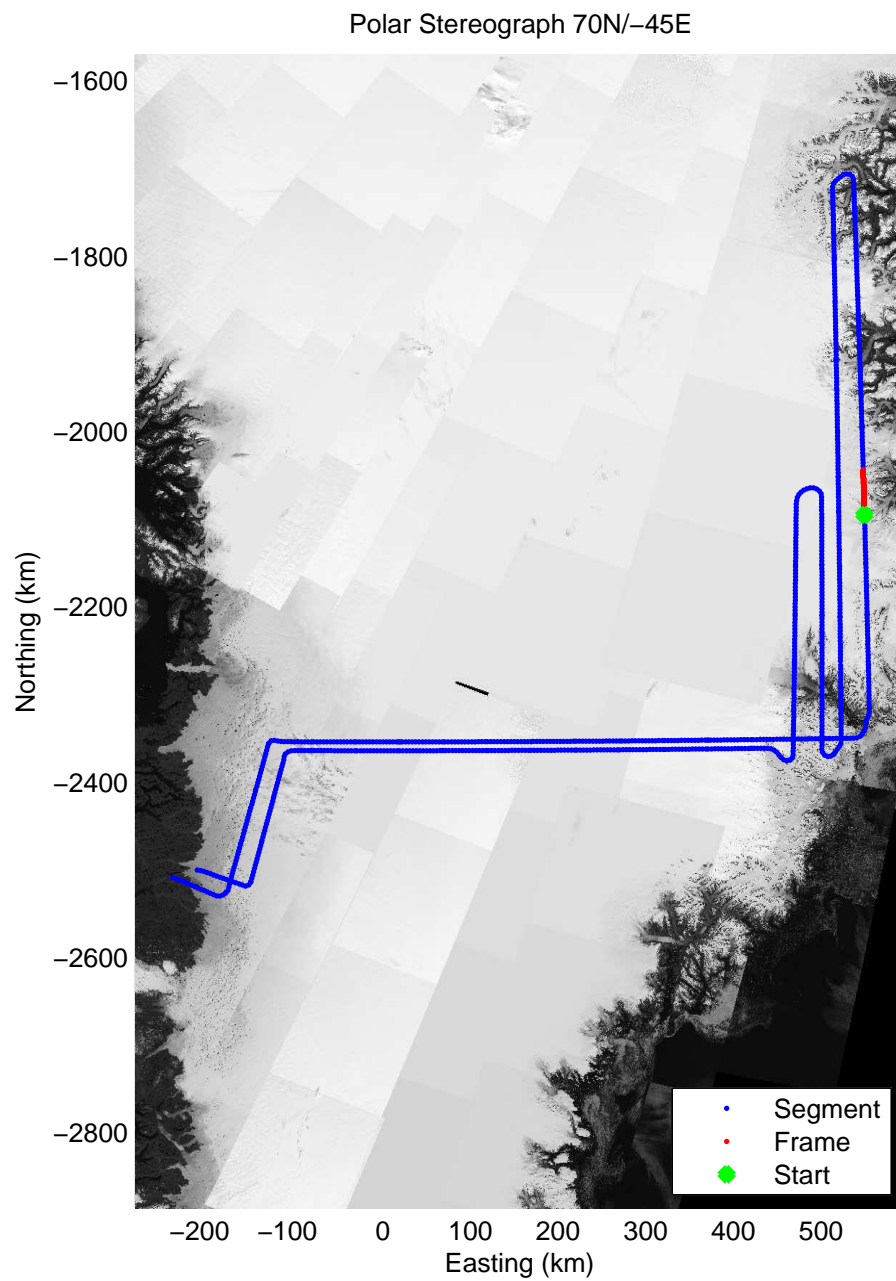
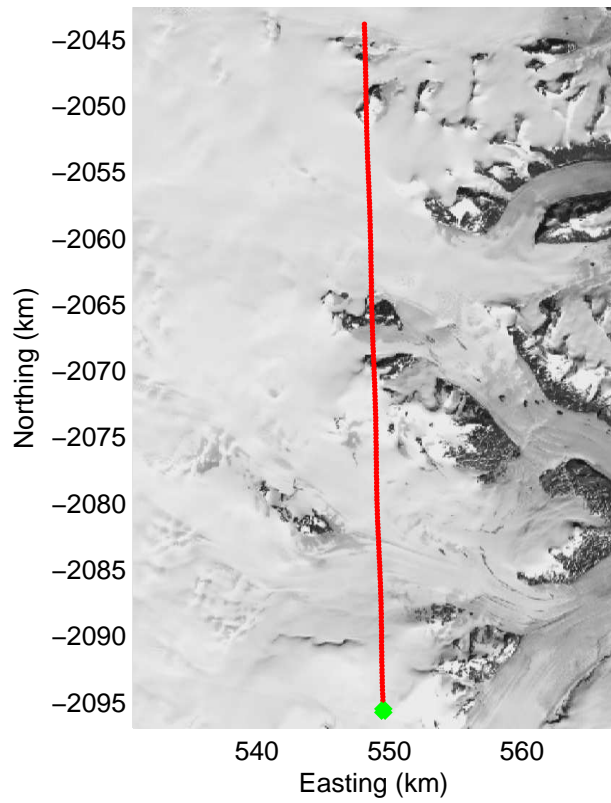
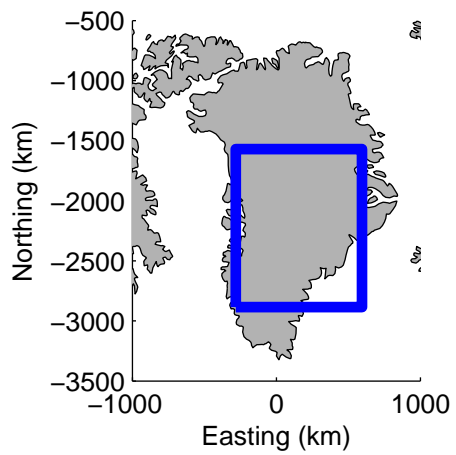


Data Frame ID: 20120419\_01\_023




Data Frame ID: 20120419\_01\_023






Data Frame ID: 20120419\_01\_024

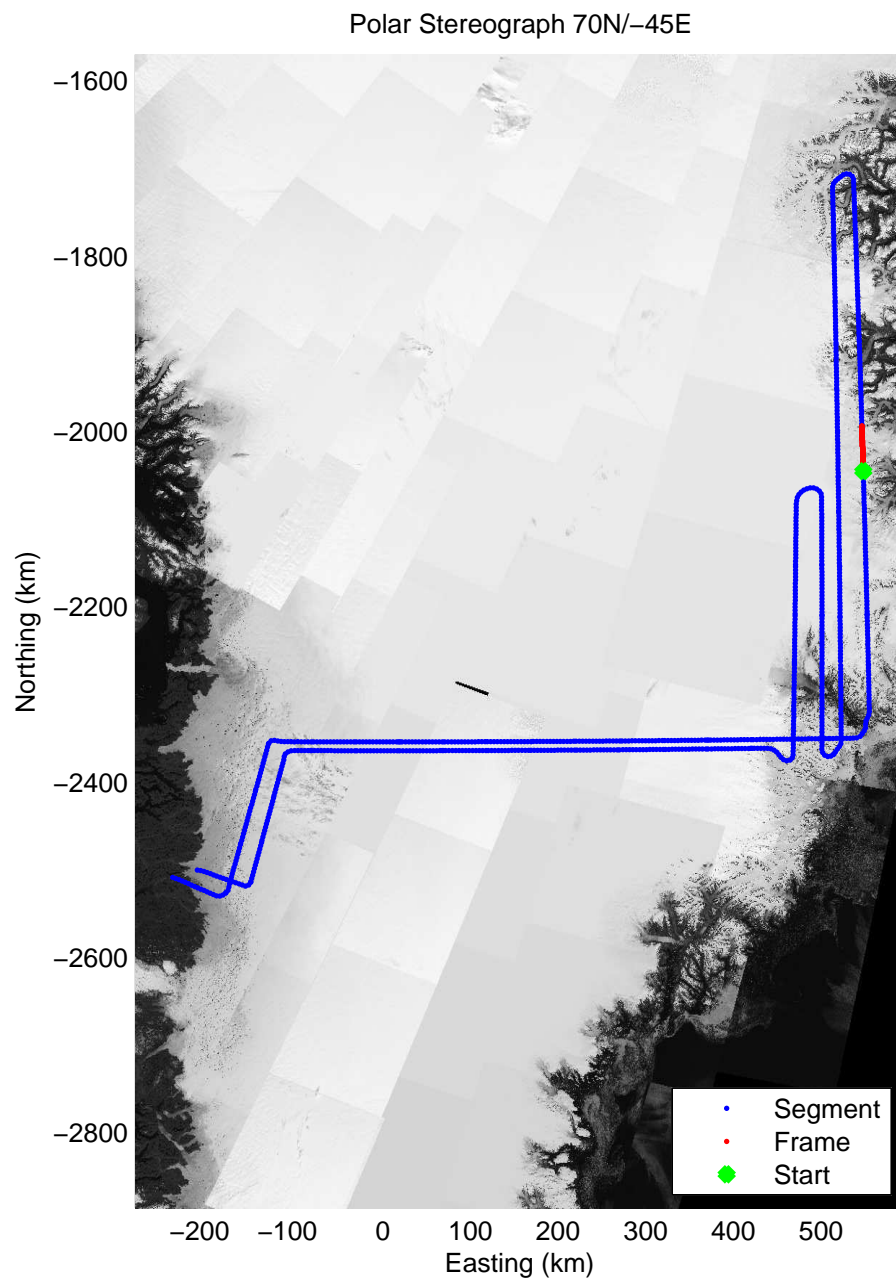

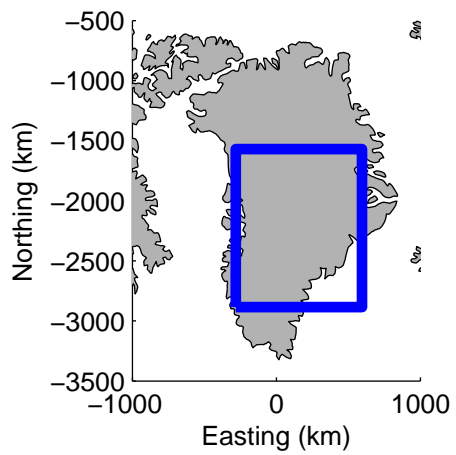


0.00 km	10.41 km	20.78 km	distance	31.16 km	41.54 km	51.91 km
70.192 N	70.283 N	70.373 N	latitude	70.464 N	70.554 N	70.645 N
30.306 W	30.243 W	30.180 W	longitude	30.118 W	30.054 W	29.988 W

Data Frame ID: 20120419\_01\_024








Data Frame ID: 20120419\_01\_025

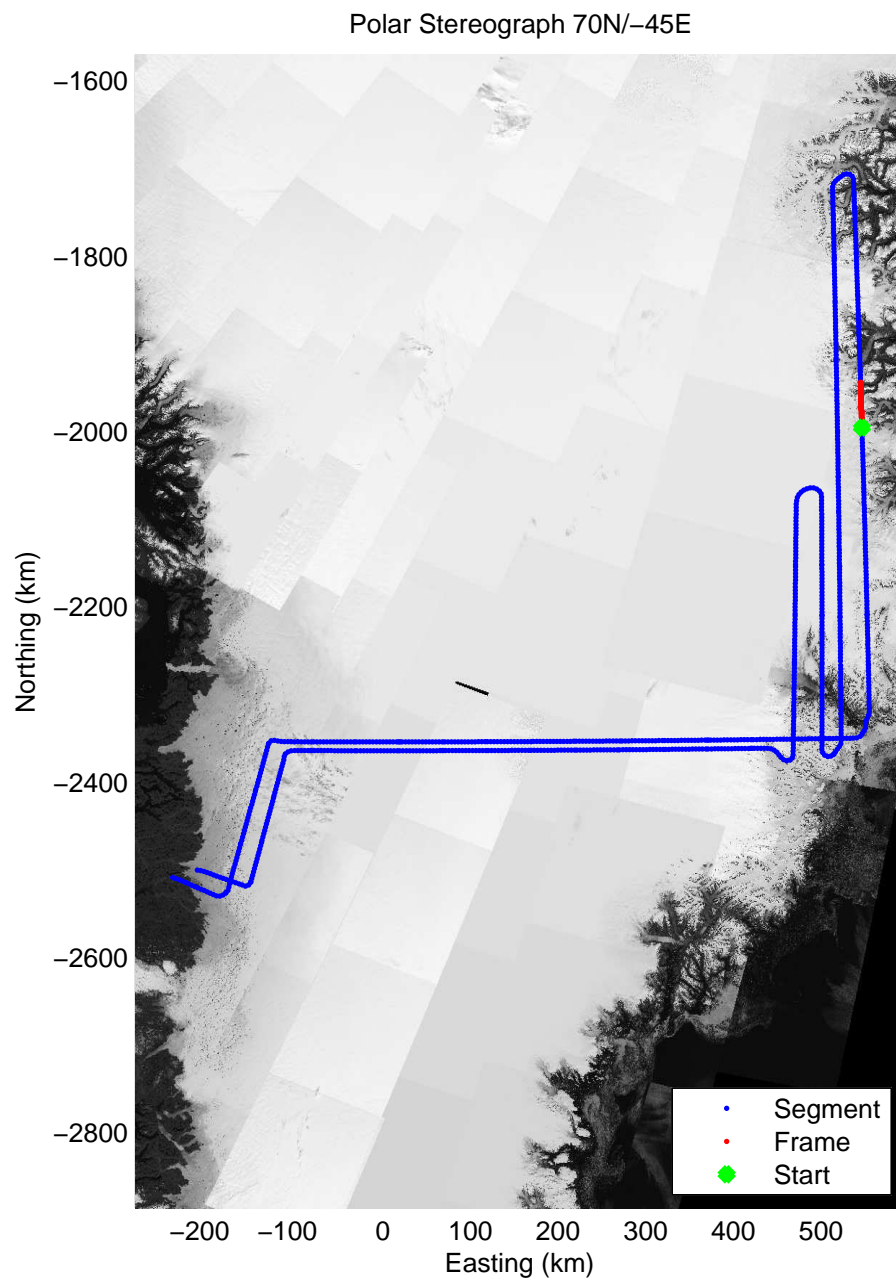

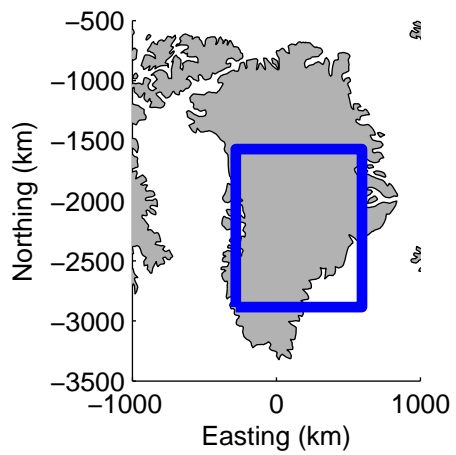


0.00 km	10.41 km	20.79 km	distance	31.17 km	41.55 km	51.92 km
70.628 N	70.719 N	70.809 N	latitude	70.899 N	70.990 N	71.080 N
30.000 W	29.936 W	29.871 W	longitude	29.804 W	29.738 W	29.671 W


Data Frame ID: 20120419\_01\_025




0.00 km	10.41 km	20.79 km	distance	31.17 km	41.55 km	51.92 km
70.628 N	70.719 N	70.809 N	latitude	70.899 N	70.990 N	71.080 N
30.000 W	29.936 W	29.871 W	longitude	29.804 W	29.738 W	29.671 W

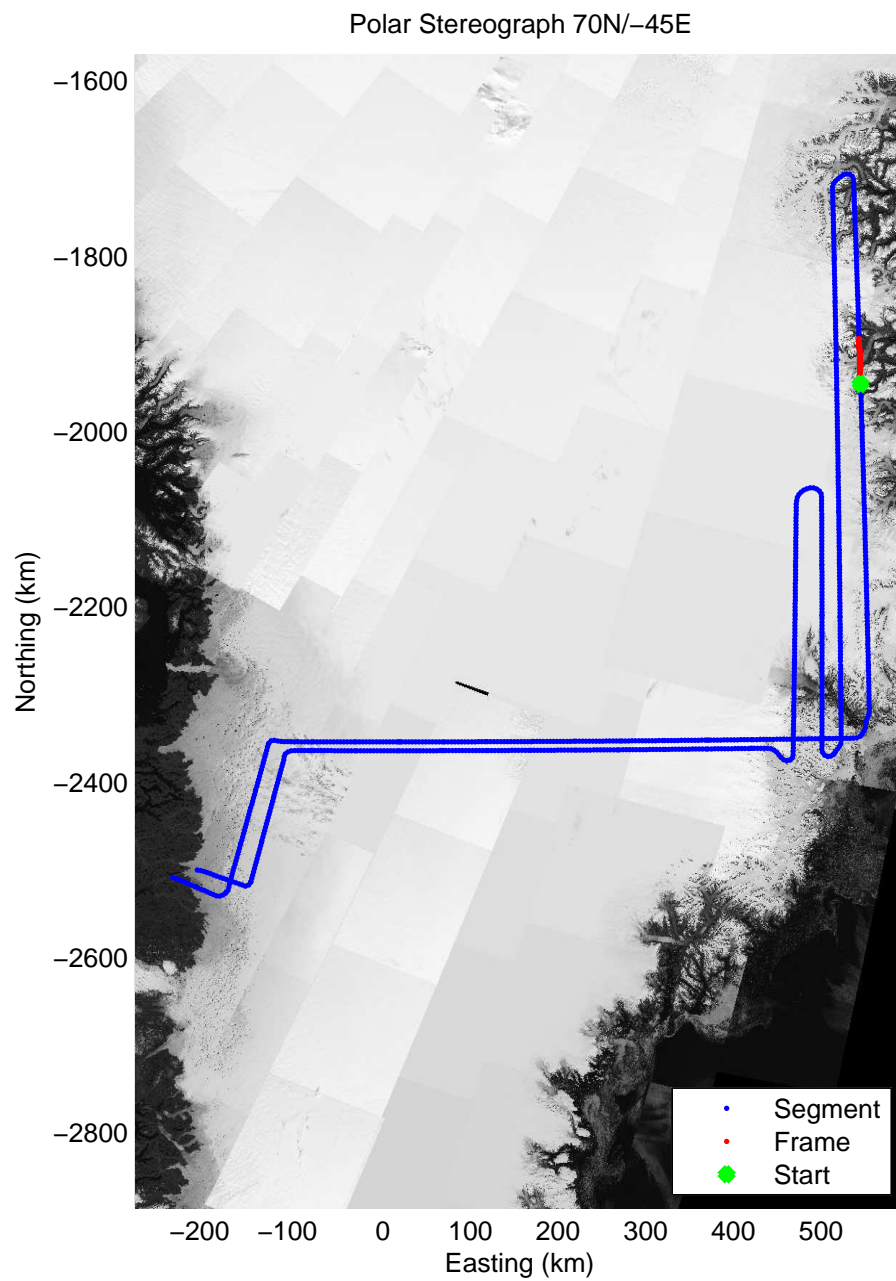

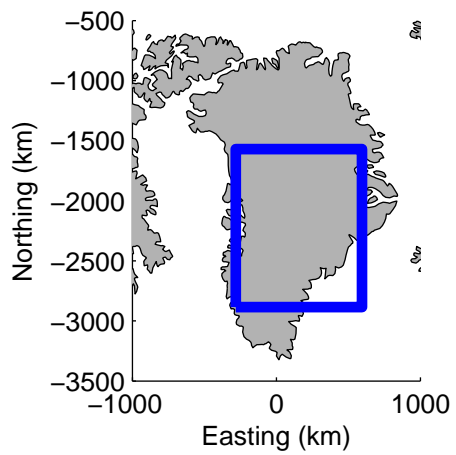


Data Frame ID: 20120419\_01\_026




Data Frame ID: 20120419\_01\_026






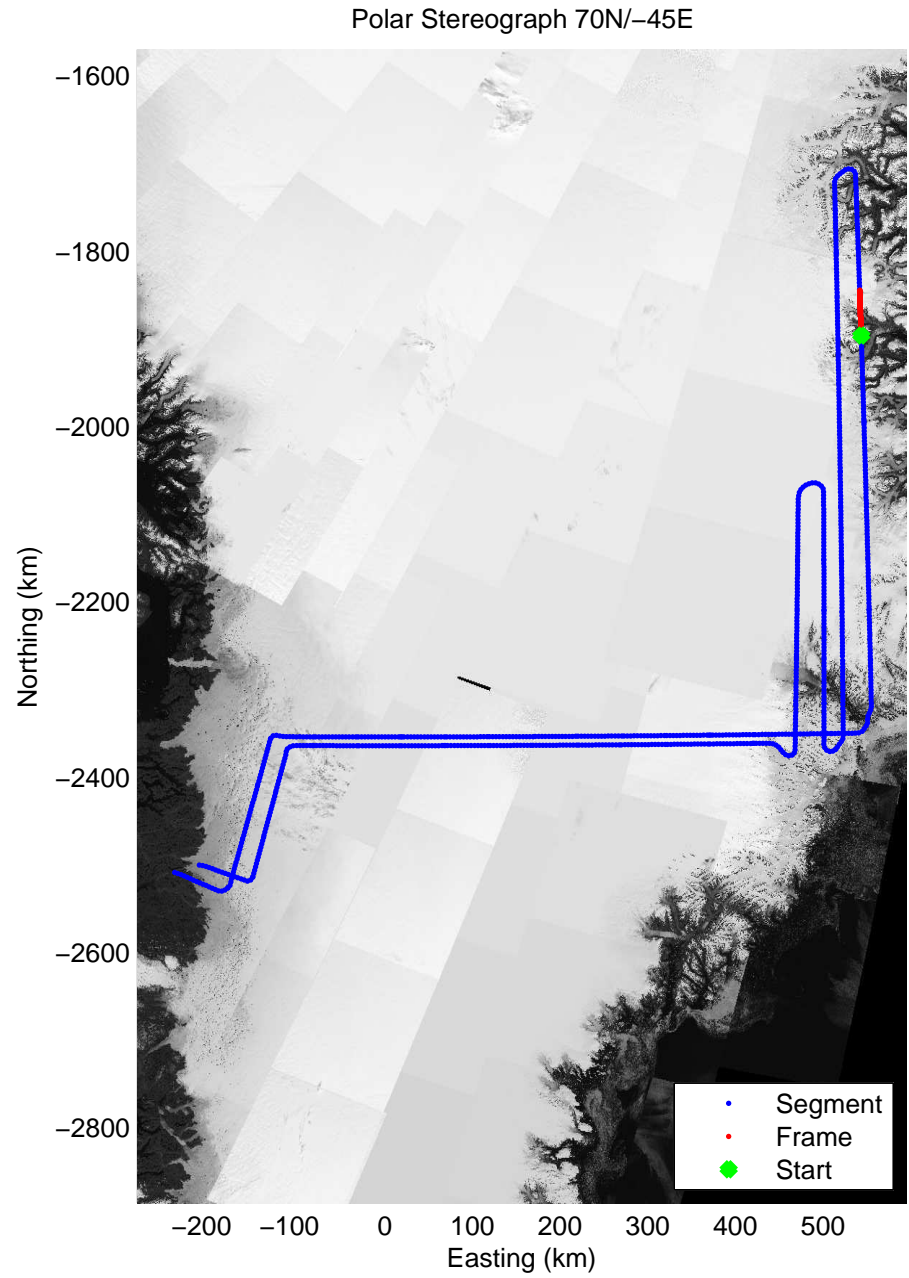

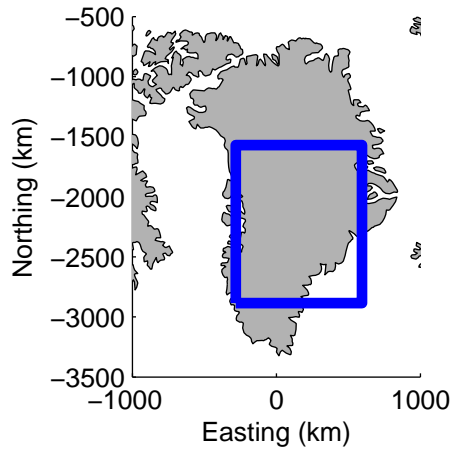
Data Frame ID: 20120419\_01\_027






Data Frame ID: 20120419\_01\_027






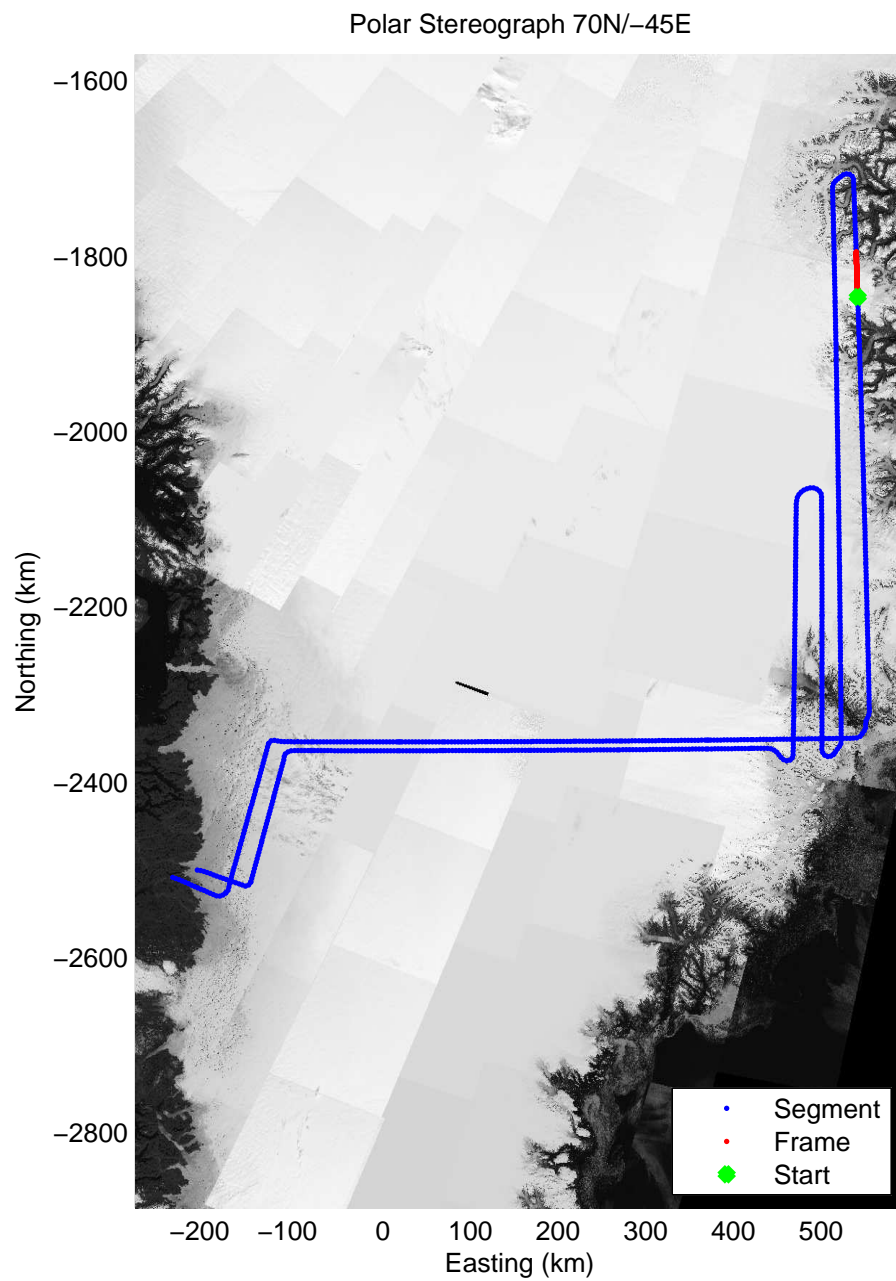

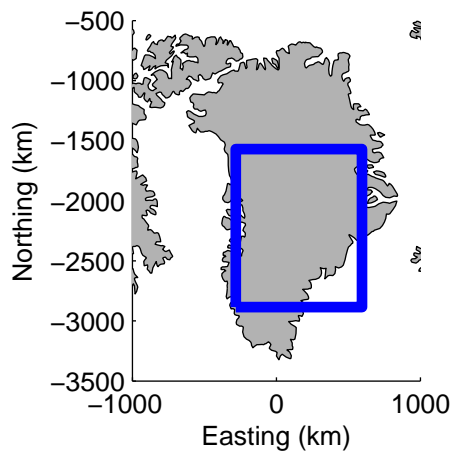
Data Frame ID: 20120419\_01\_028




0.00 km	10.41 km	20.78 km	distance	31.15 km	41.51 km	51.89 km
71.933 N	72.023 N	72.113 N	latitude	72.203 N	72.293 N	72.383 N
29.009 W	28.936 W	28.862 W	longitude	28.787 W	28.712 W	28.637 W

Data Frame ID: 20120419\_01\_028






Data Frame ID: 20120419\_01\_029

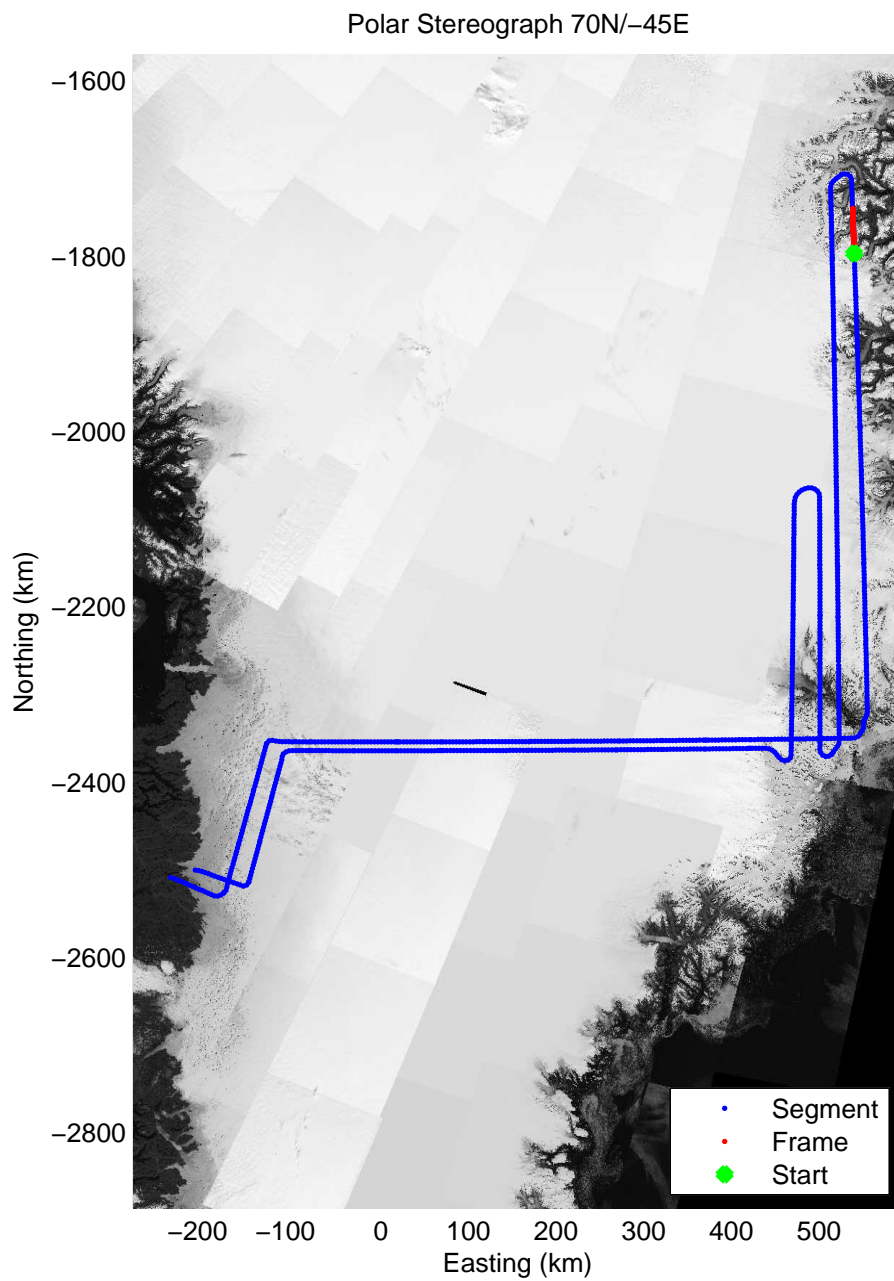

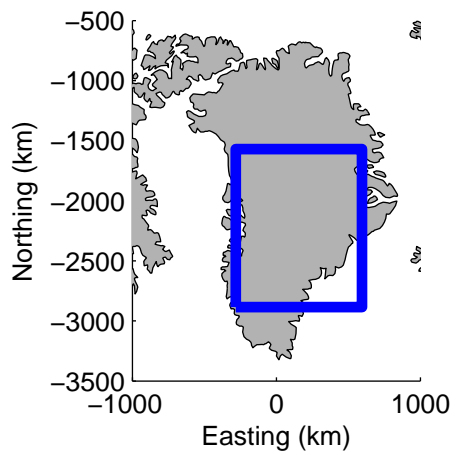


0.00 km	10.41 km	20.79 km	distance	31.17 km	41.55 km	51.92 km
72.367 N	72.457 N	72.547 N	latitude	72.637 N	72.727 N	72.817 N
28.651 W	28.574 W	28.497 W	longitude	28.417 W	28.340 W	28.261 W

Data Frame ID: 20120419\_01\_029




0.00 km	10.41 km	20.79 km	distance	31.17 km	41.55 km	51.92 km
72.367 N	72.457 N	72.547 N	latitude	72.637 N	72.727 N	72.817 N
28.651 W	28.574 W	28.497 W	longitude	28.417 W	28.340 W	28.261 W




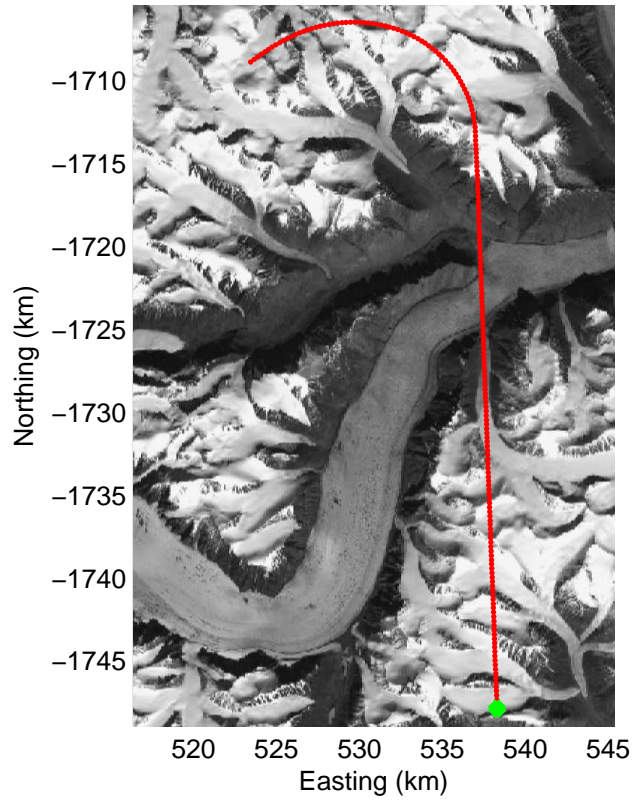
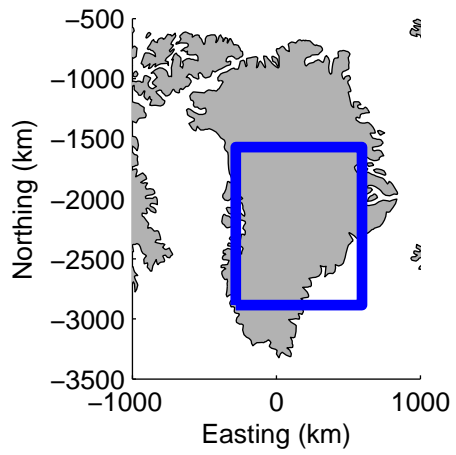


Data Frame ID: 20120419\_01\_030




Data Frame ID: 20120419\_01\_030




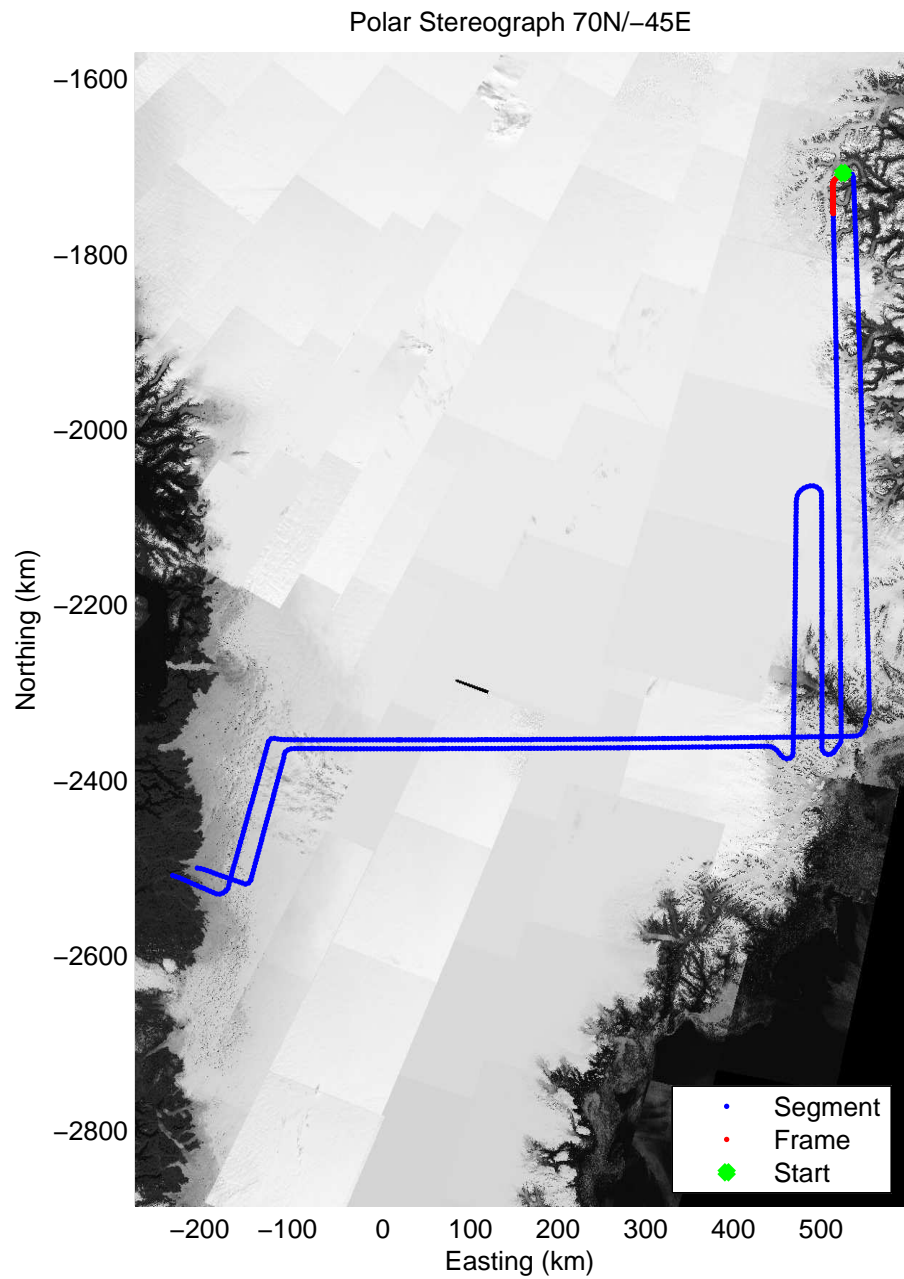

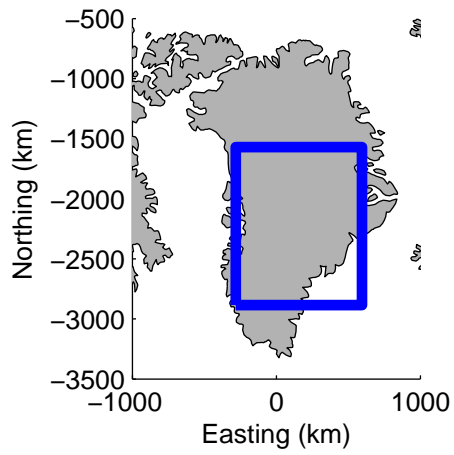


Data Frame ID: 20120419\_01\_031




Data Frame ID: 20120419\_01\_031






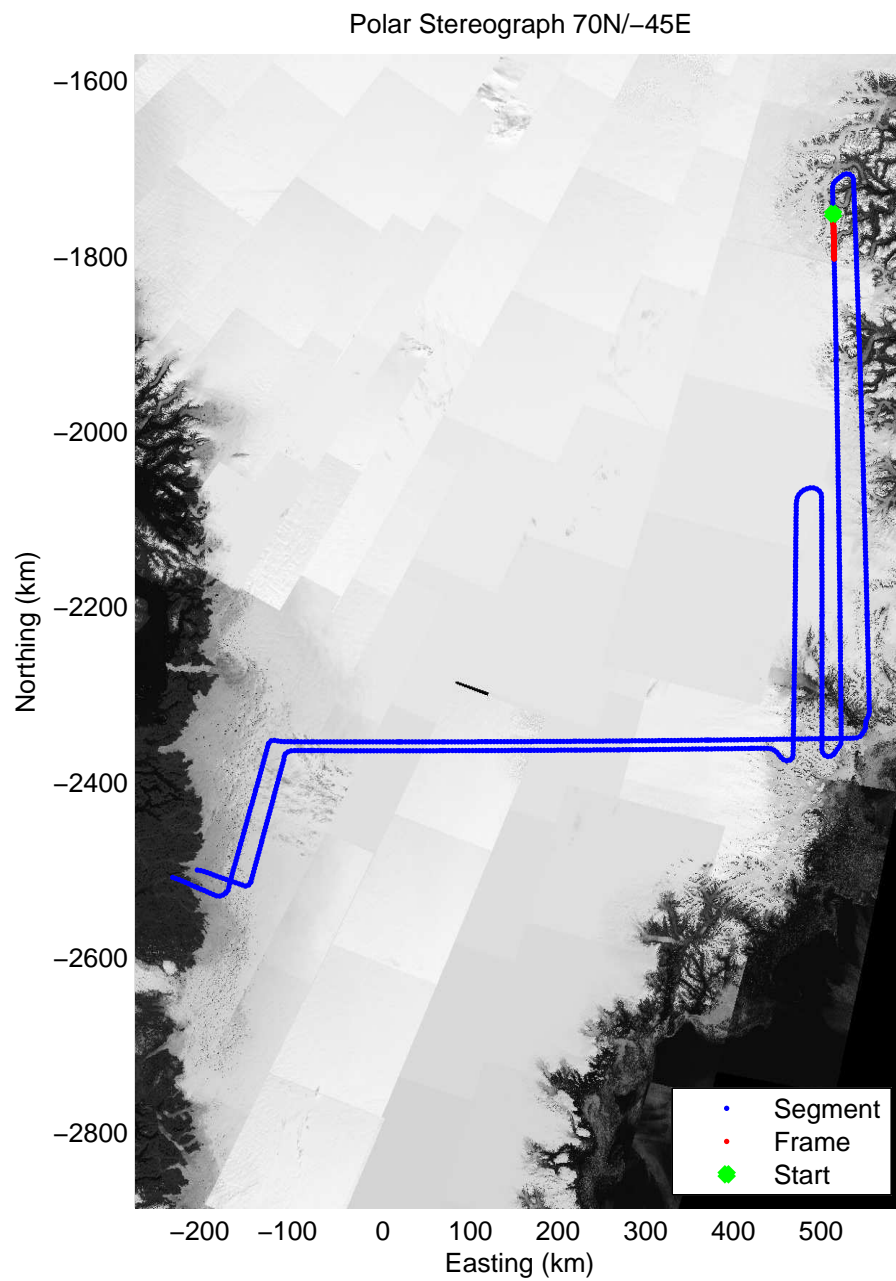

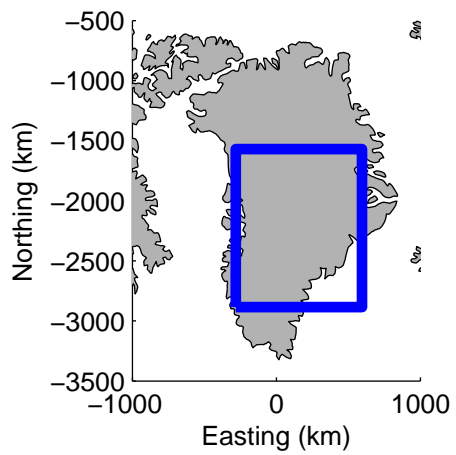
Data Frame ID: 20120419\_01\_032




Data Frame ID: 20120419\_01\_032






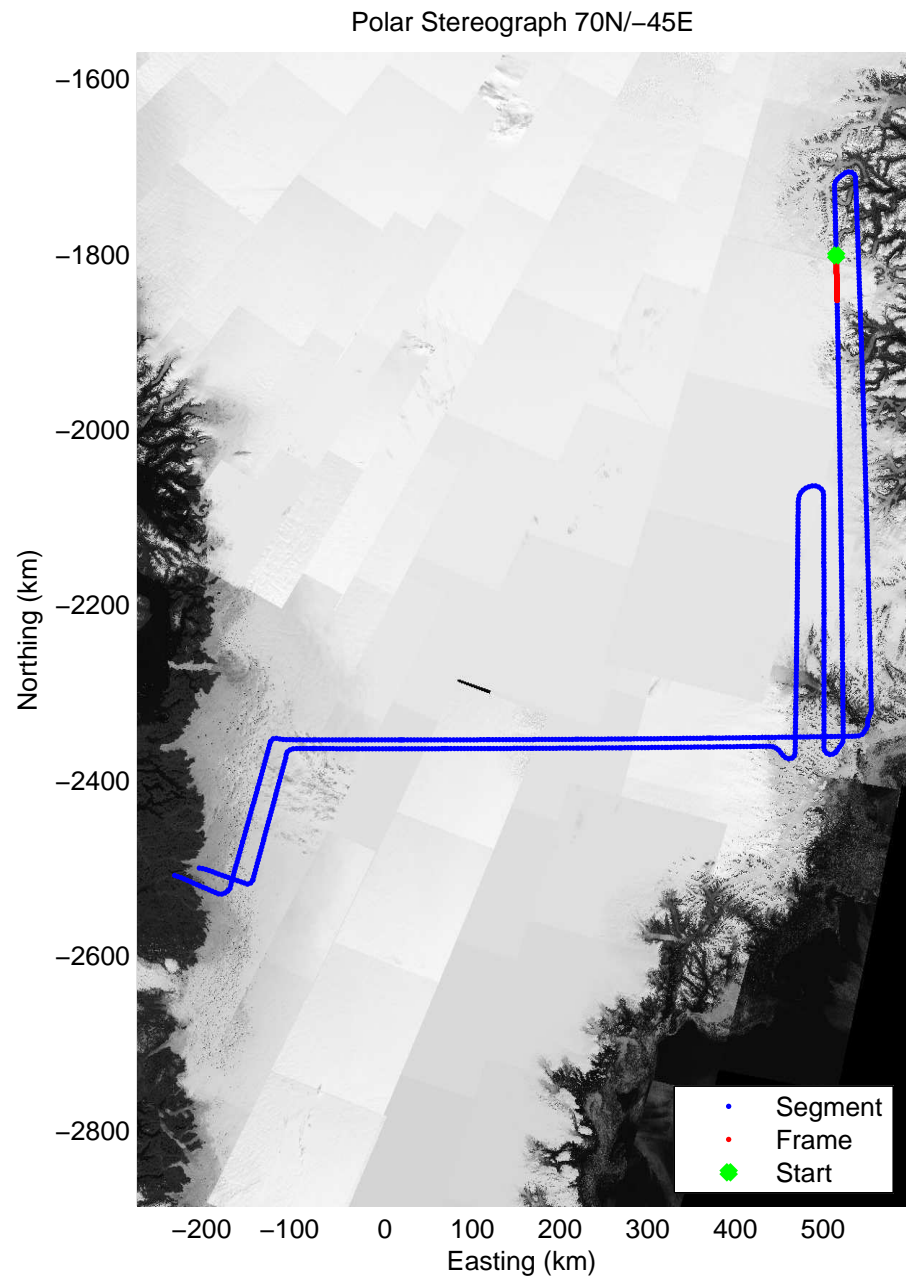

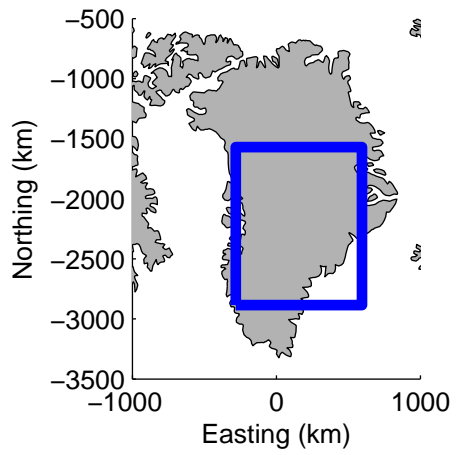


Data Frame ID: 20120419\_01\_033




Data Frame ID: 20120419\_01\_033



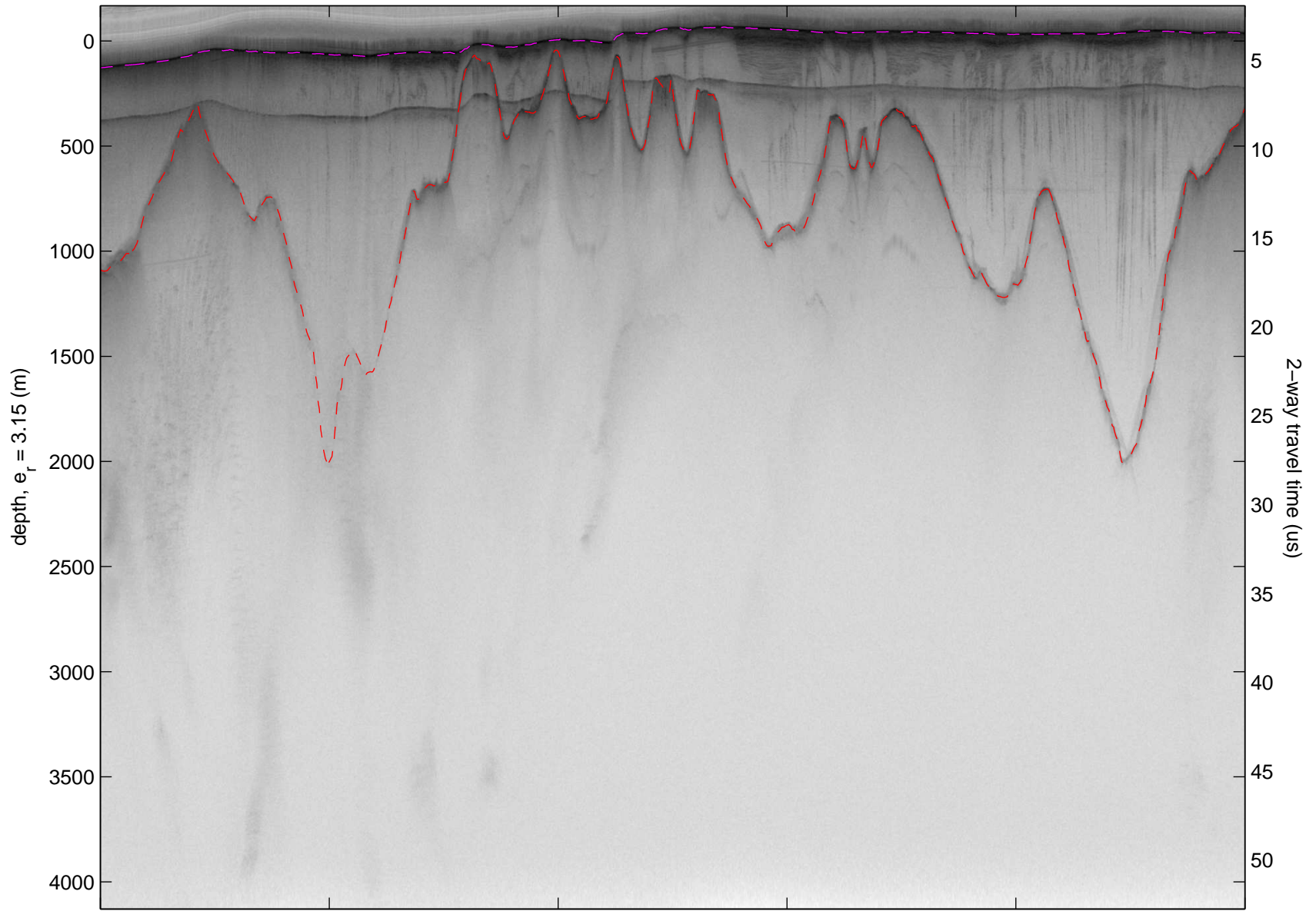


Data Frame ID: 20120419\_01\_034


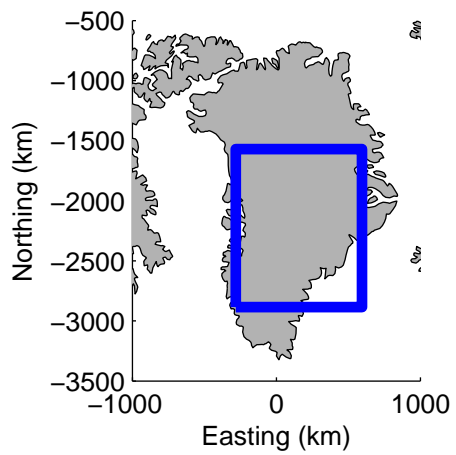


0.00 km	10.41 km	20.79 km	distance	31.16 km	41.54 km	51.92 km
72.826 N	72.736 N	72.646 N	latitude	72.556 N	72.466 N	72.376 N
29.050 W	29.130 W	29.209 W	longitude	29.287 W	29.364 W	29.441 W


Data Frame ID: 20120419\_01\_034



0.00 km	10.41 km	20.79 km	distance	31.16 km	41.54 km	51.92 km
72.826 N	72.736 N	72.646 N	latitude	72.556 N	72.466 N	72.376 N
29.050 W	29.130 W	29.209 W	longitude	29.287 W	29.364 W	29.441 W

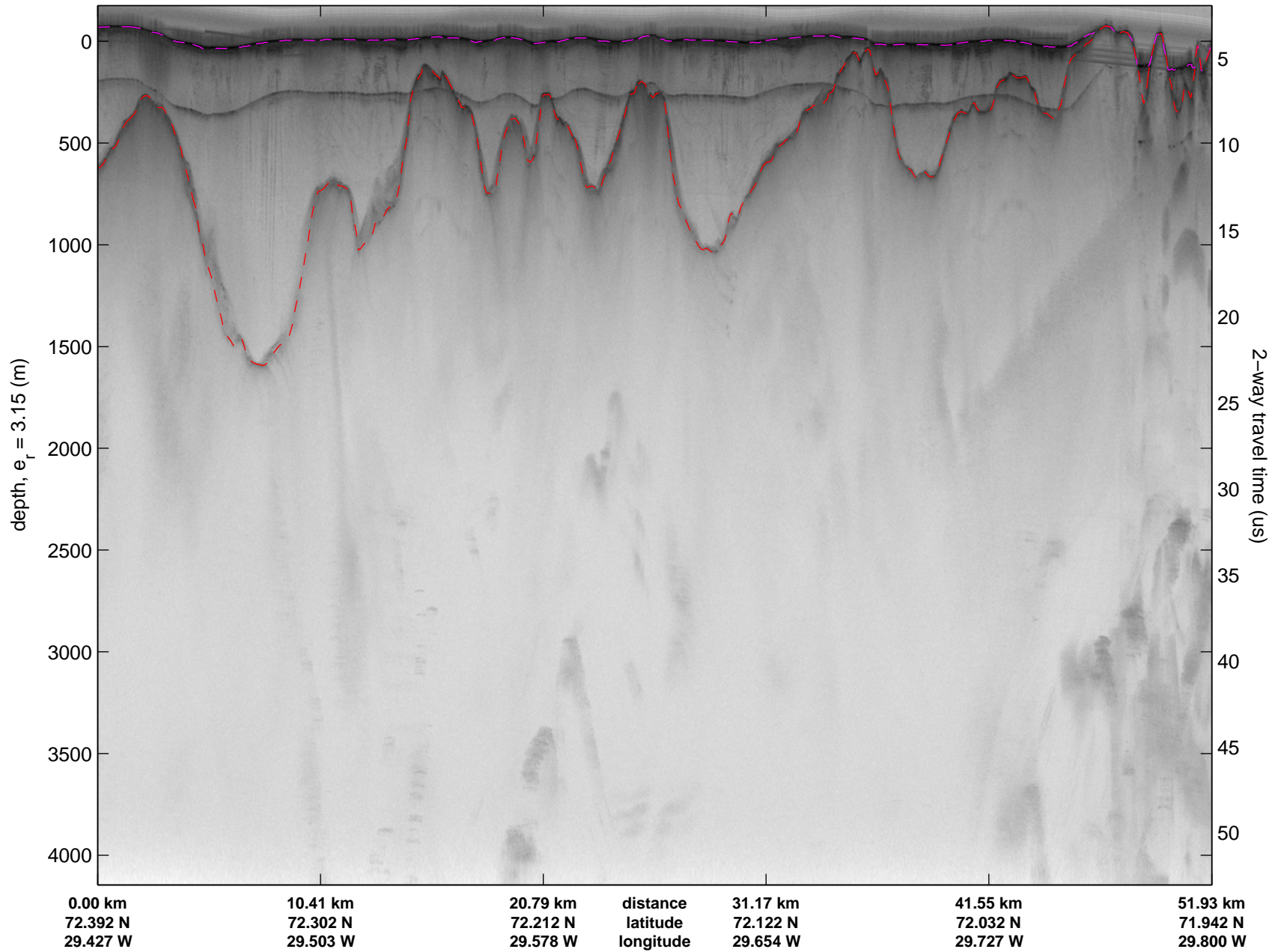


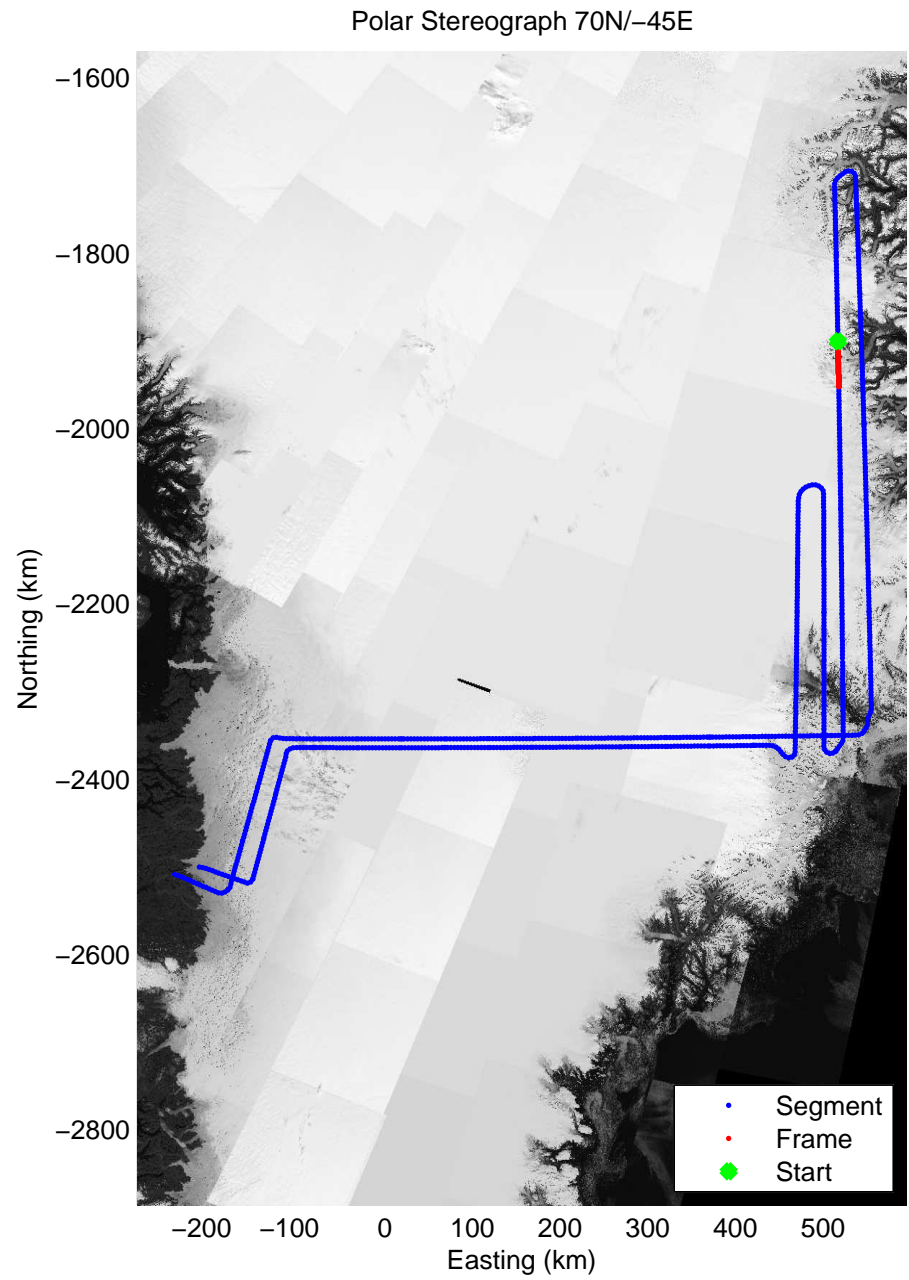

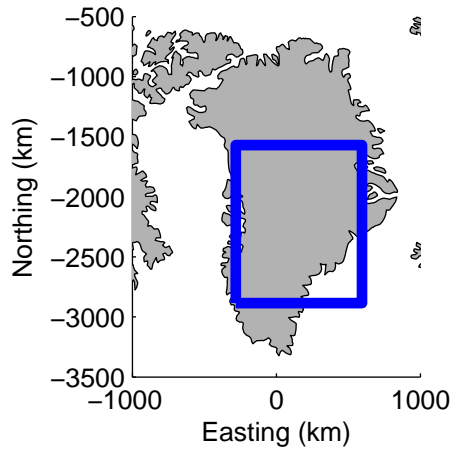
Data Frame ID: 20120419\_01\_035






Data Frame ID: 20120419\_01\_035






Data Frame ID: 20120419\_01\_036

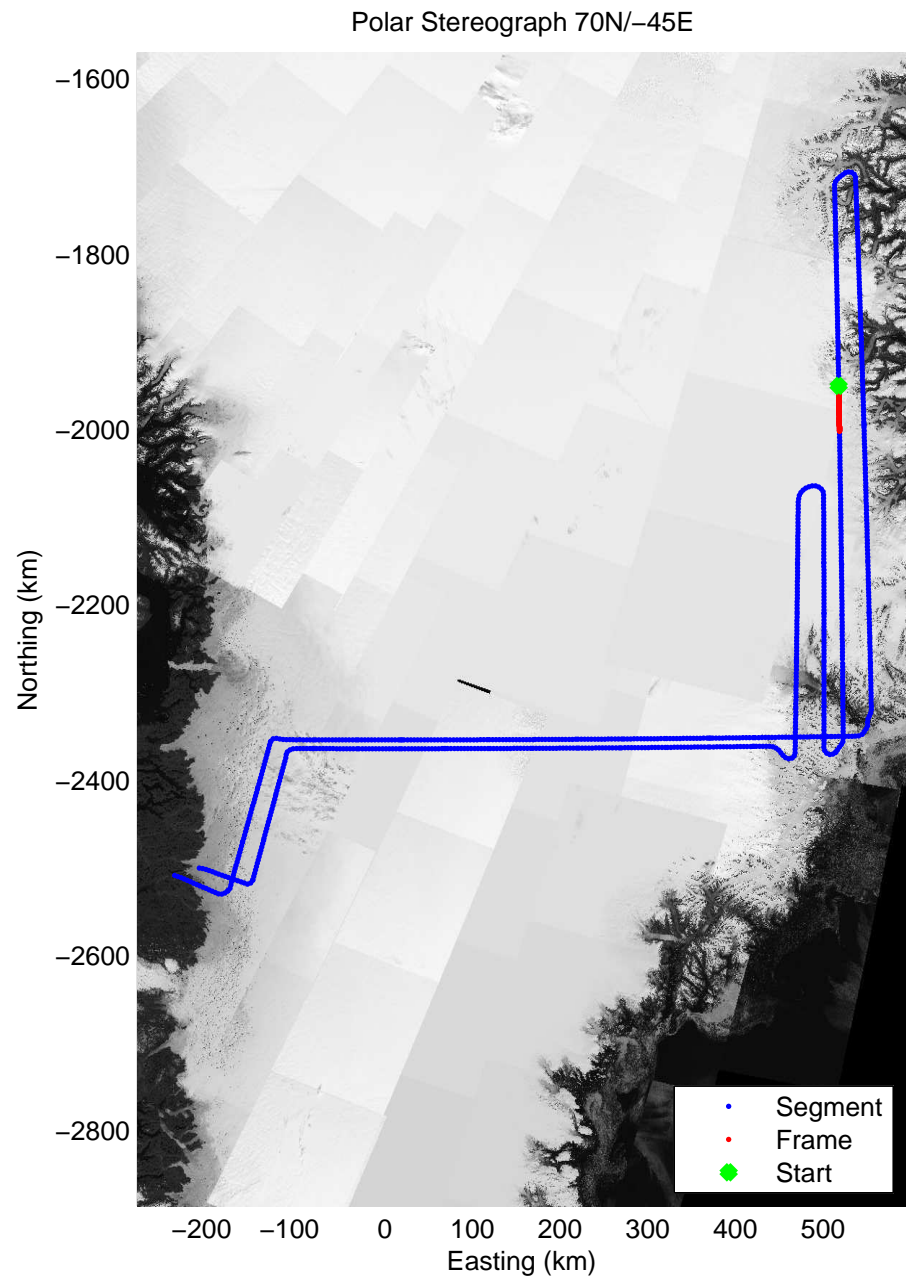

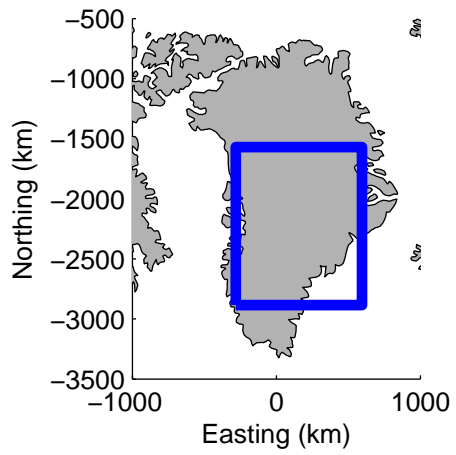


0.00 km	10.40 km	20.78 km	distance	31.16 km	41.54 km	51.91 km
71.958 N	71.868 N	71.778 N	latitude	71.688 N	71.597 N	71.507 N
29.787 W	29.860 W	29.932 W	longitude	30.004 W	30.074 W	30.145 W


Data Frame ID: 20120419\_01\_036



0.00 km	10.40 km	20.78 km	distance	31.16 km	41.54 km	51.91 km
71.958 N	71.868 N	71.778 N	latitude	71.688 N	71.597 N	71.507 N
29.787 W	29.860 W	29.932 W	longitude	30.004 W	30.074 W	30.145 W




Data Frame ID: 20120419\_01\_037

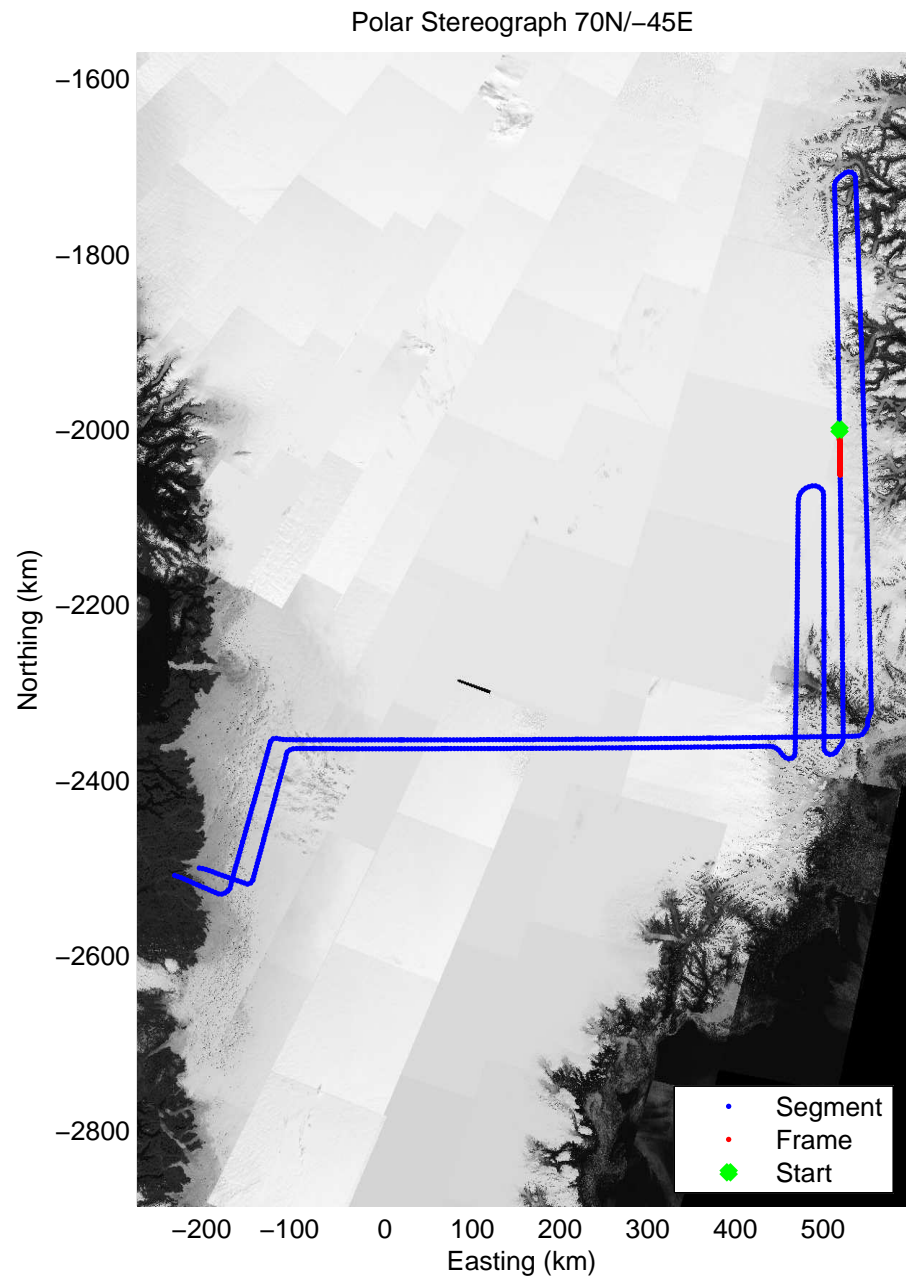
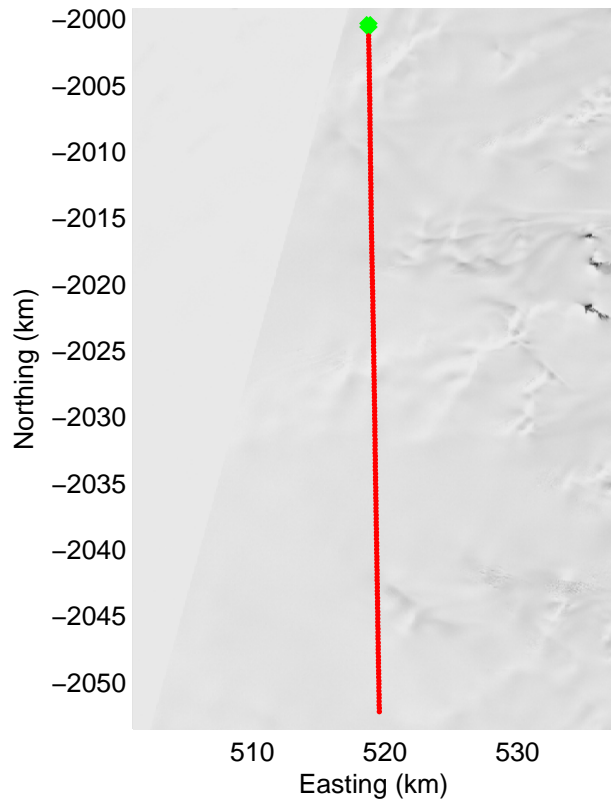
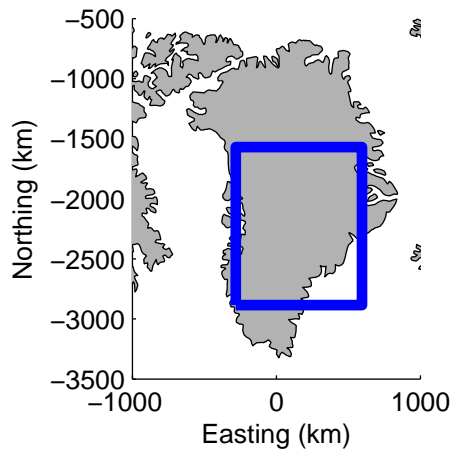


0.00 km	10.41 km	20.78 km	distance	31.16 km	41.54 km	51.92 km
71.524 N	71.433 N	71.343 N	latitude	71.253 N	71.162 N	71.072 N
30.132 W	30.202 W	30.271 W	longitude	30.340 W	30.408 W	30.475 W

Data Frame ID: 20120419\_01\_037




0.00 km	10.41 km	20.78 km	distance	31.16 km	41.54 km	51.92 km
71.524 N	71.433 N	71.343 N	latitude	71.253 N	71.162 N	71.072 N
30.132 W	30.202 W	30.271 W	longitude	30.340 W	30.408 W	30.475 W




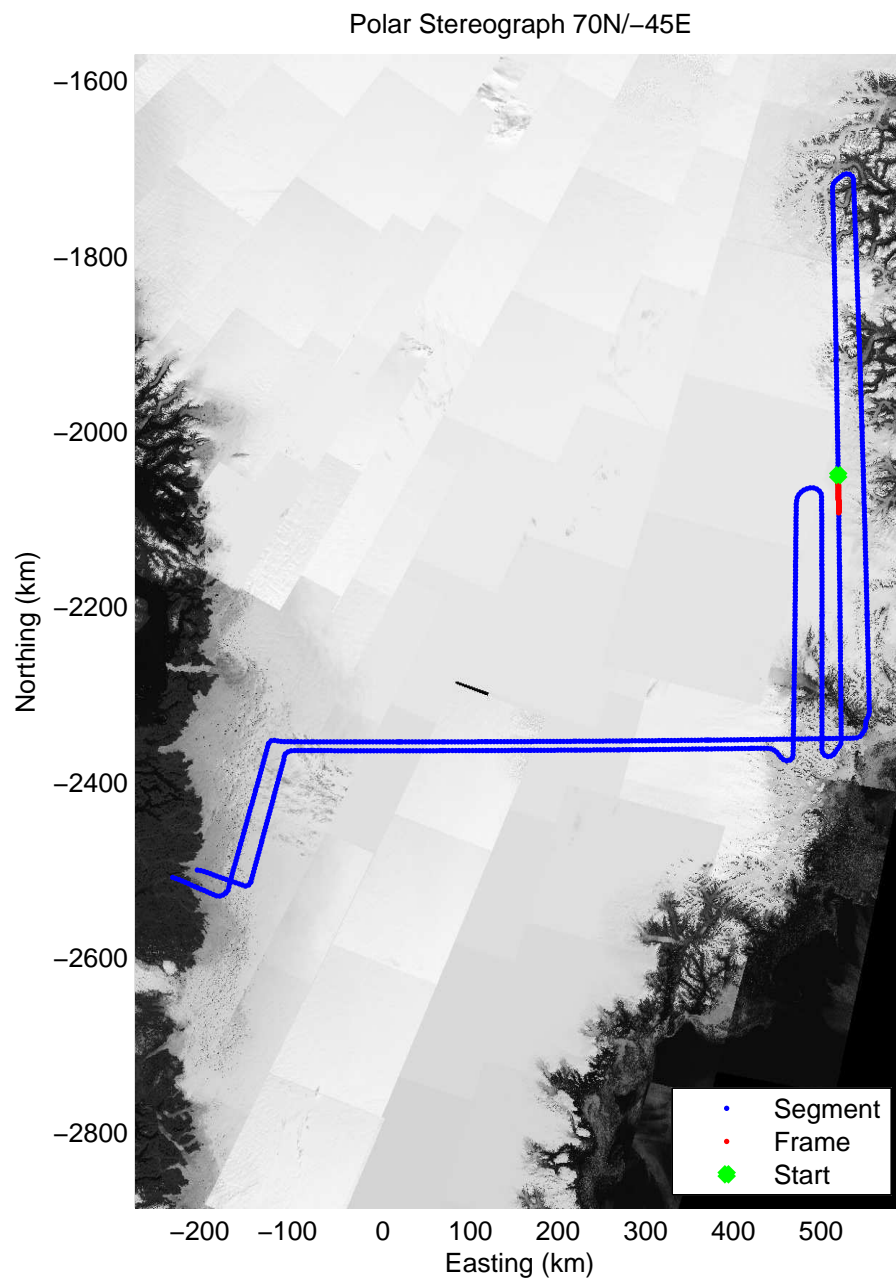
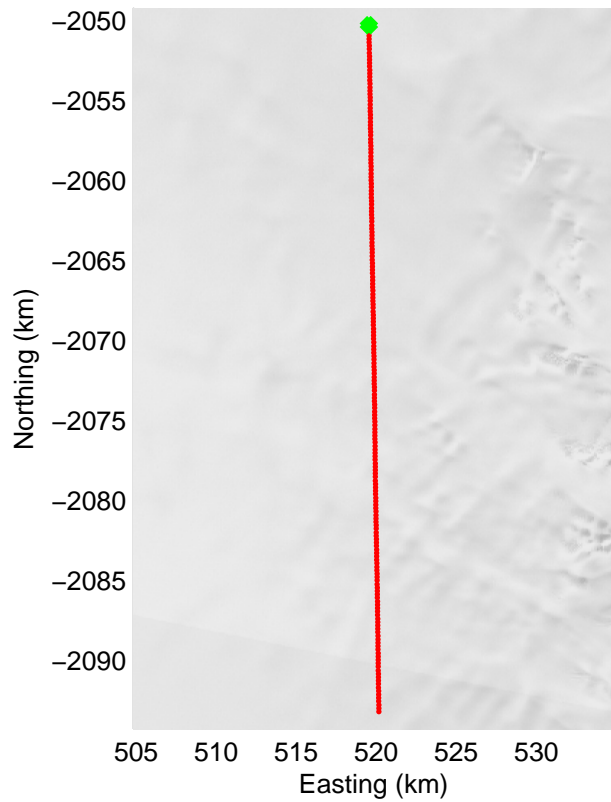
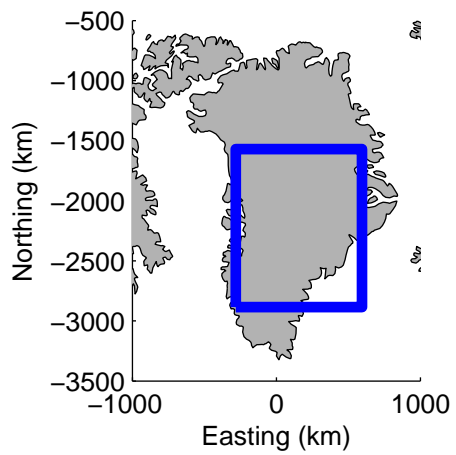


Data Frame ID: 20120419\_01\_038




Data Frame ID: 20120419\_01\_038





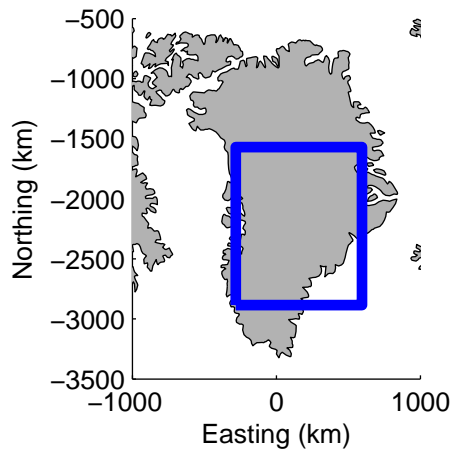


Data Frame ID: 20120419\_01\_039




Data Frame ID: 20120419\_01\_039

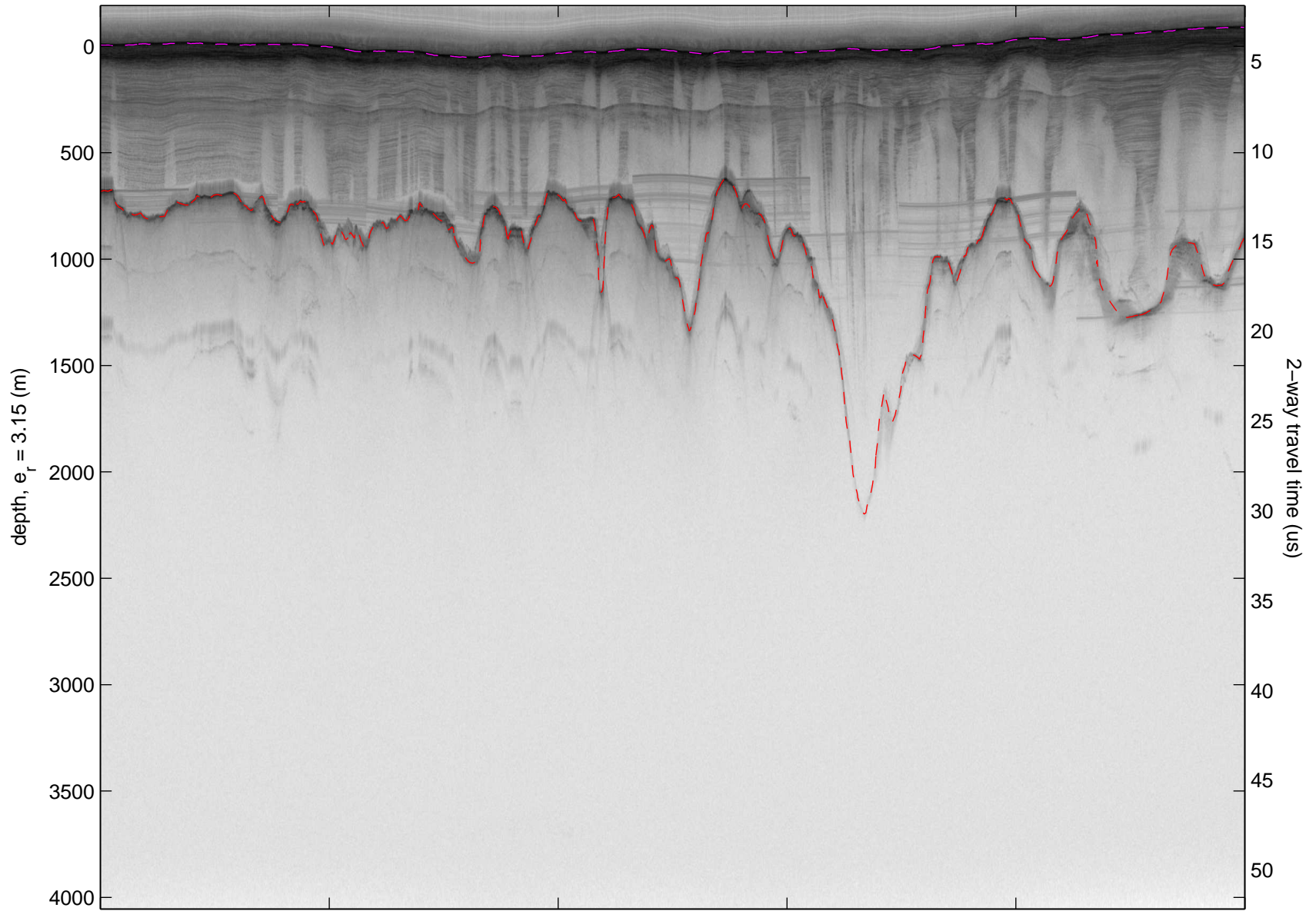




Data Frame ID: 20120419\_01\_040

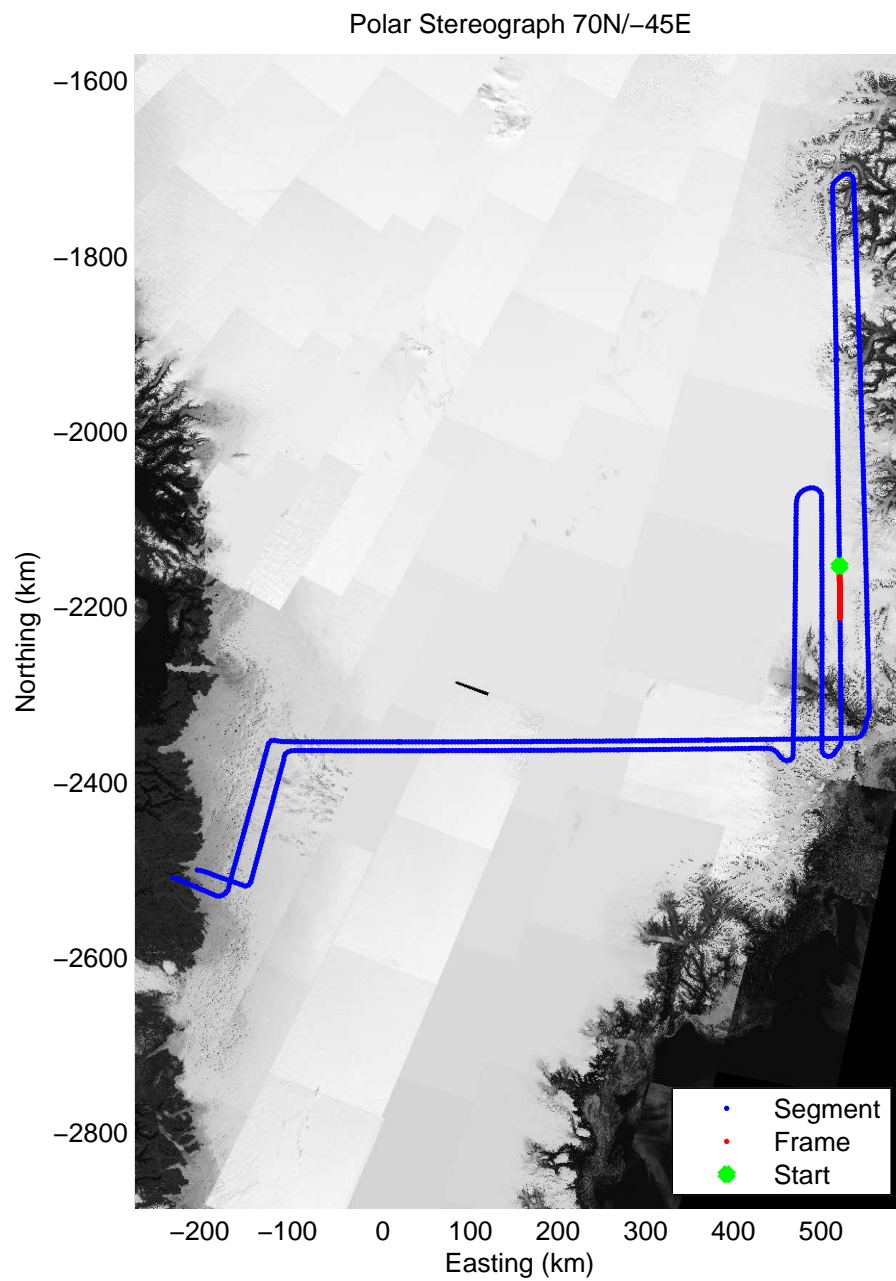
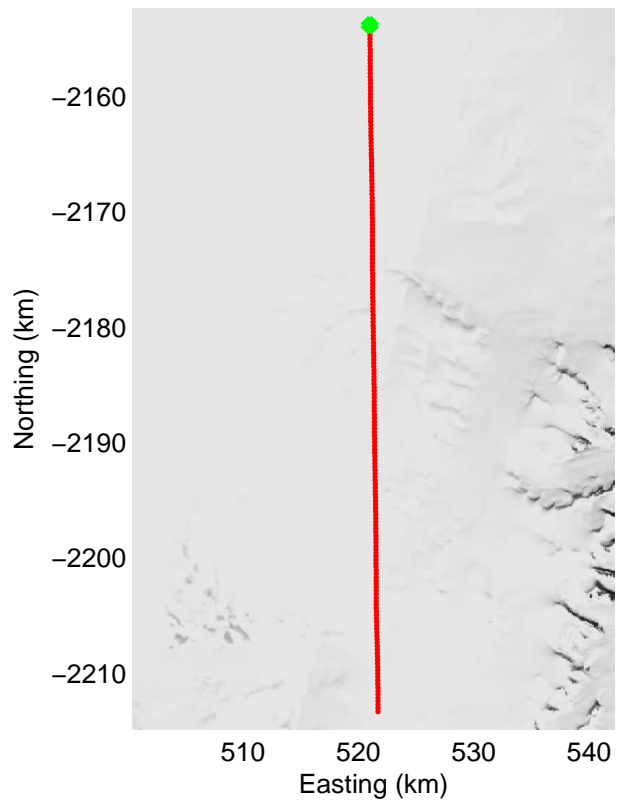
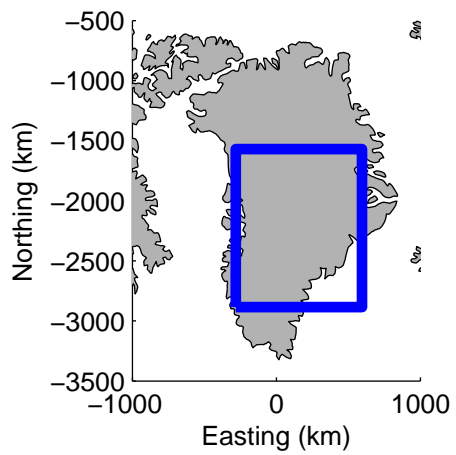


Data Frame ID: 20120419\_01\_040




0.00 km	12.90 km	25.80 km	distance	38.70 km	51.60 km	64.50 km
70.295 N	70.183 N	70.070 N	latitude	69.957 N	69.845 N	69.732 N
31.033 W	31.111 W	31.188 W	longitude	31.263 W	31.339 W	31.413 W






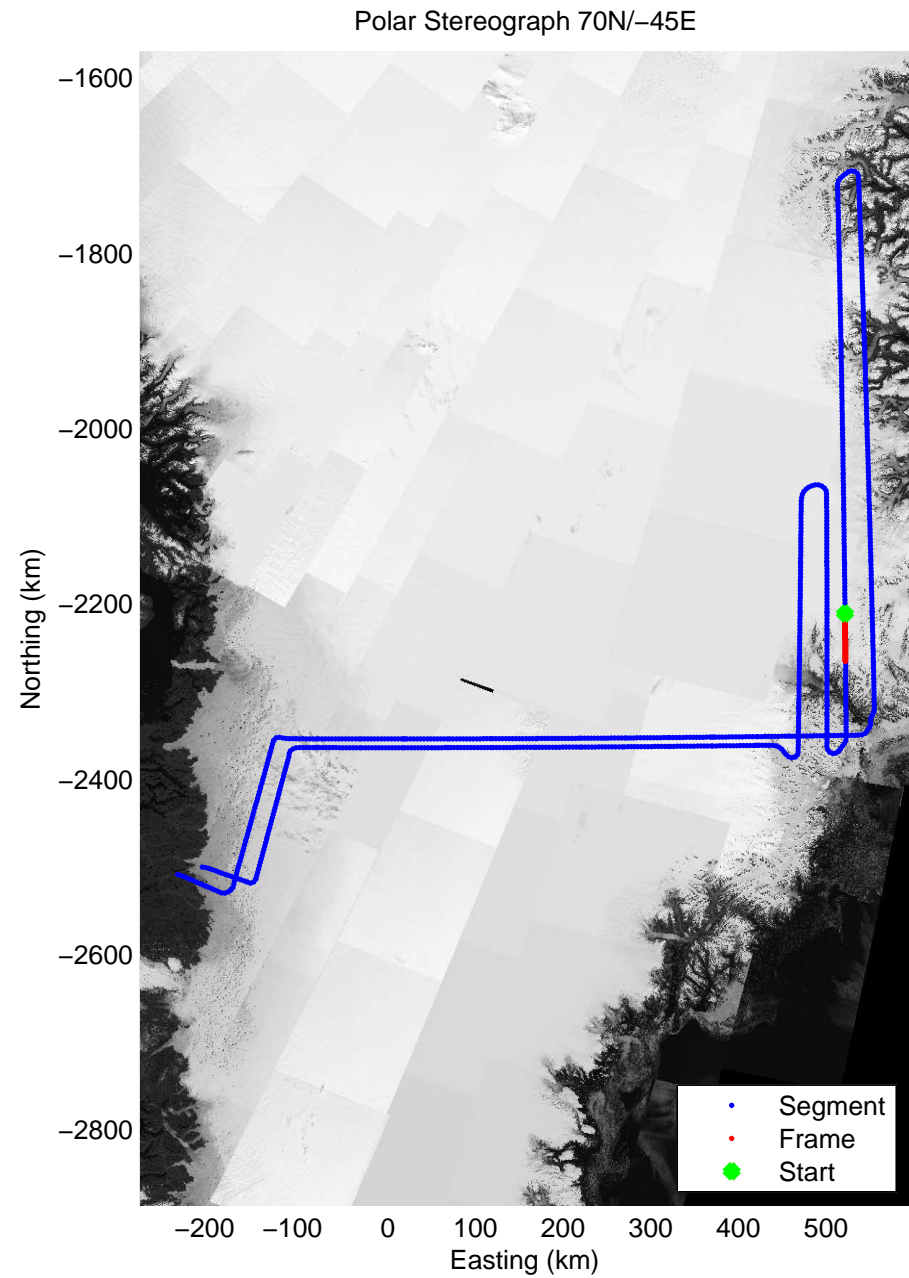
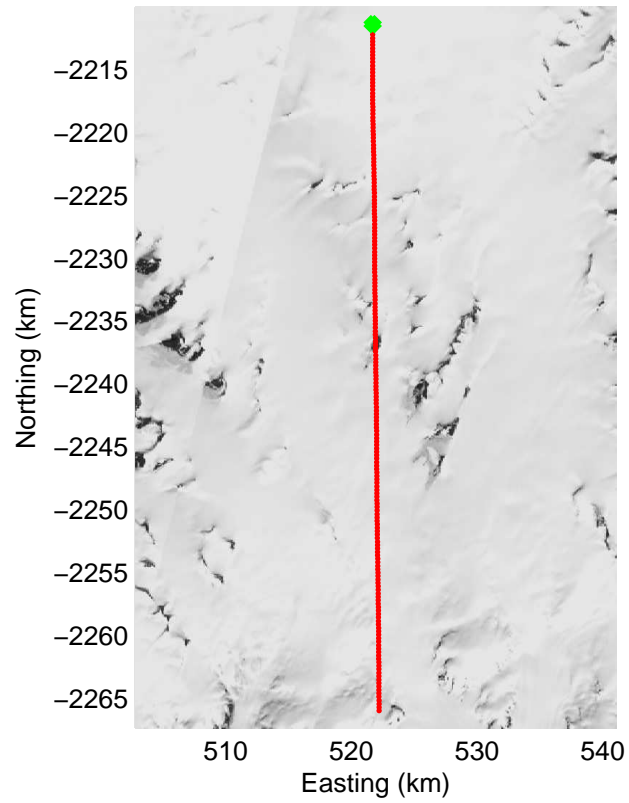
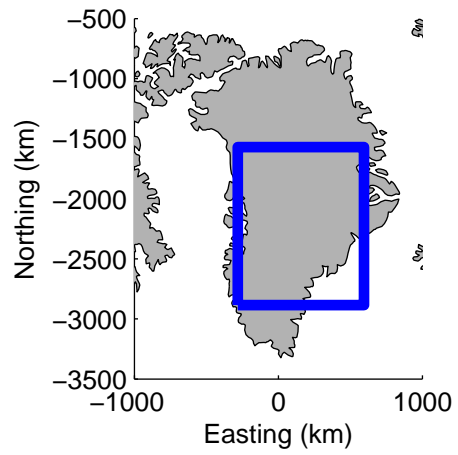
Data Frame ID: 20120419\_01\_041




Data Frame ID: 20120419\_01\_041




0.00 km	11.91 km	23.79 km	distance	35.70 km	47.58 km	59.45 km
69.749 N	69.645 N	69.541 N	latitude	69.437 N	69.333 N	69.229 N
31.402 W	31.470 W	31.539 W	longitude	31.606 W	31.672 W	31.737 W



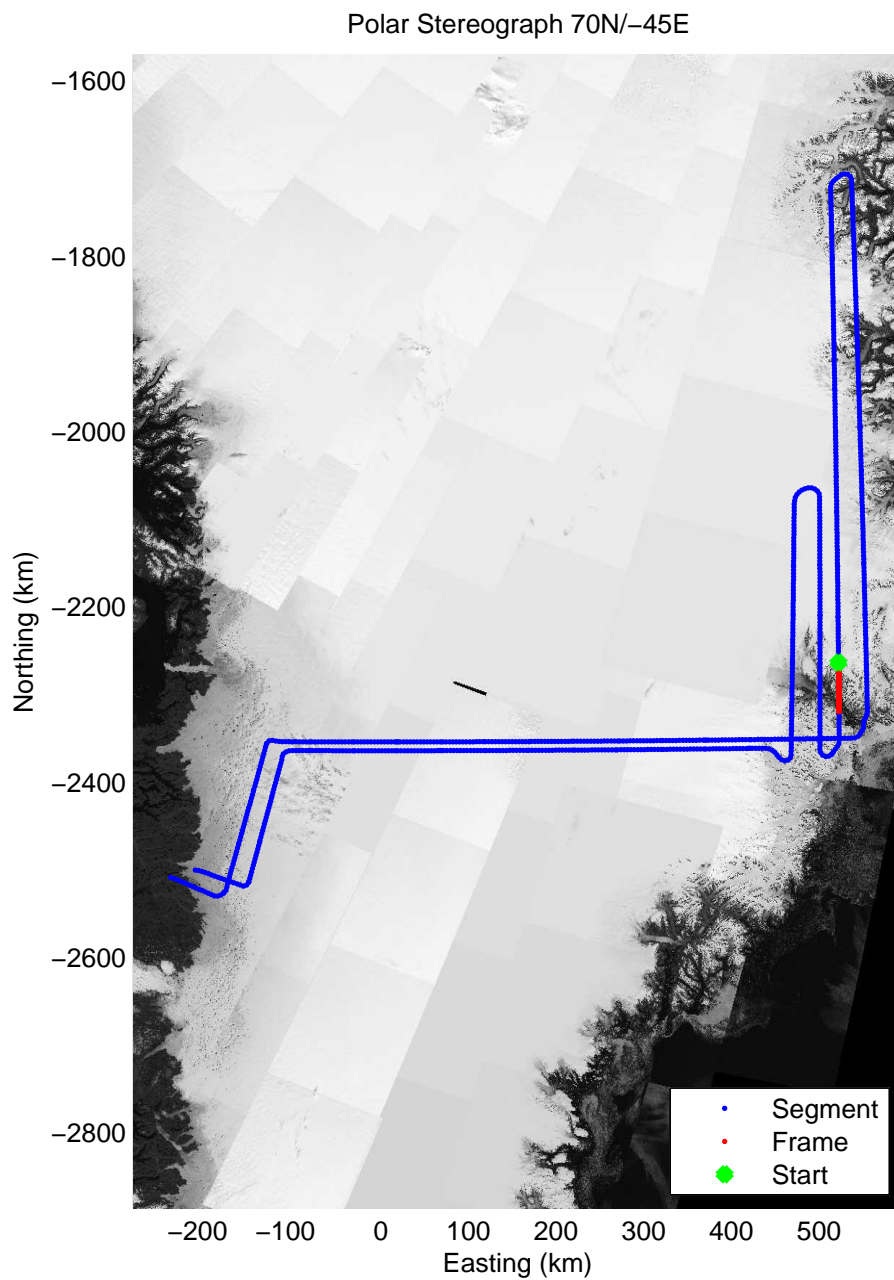

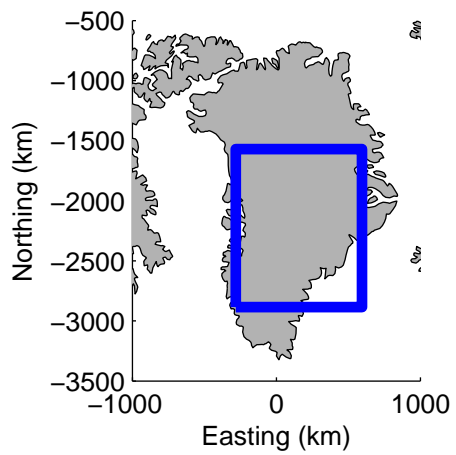
Data Frame ID: 20120419\_01\_042




Data Frame ID: 20120419\_01\_042



0.00 km	10.92 km	21.81 km	distance	32.72 km	43.61 km	54.50 km
69.246 N	69.151 N	69.056 N	latitude	68.960 N	68.865 N	68.770 N
31.726 W	31.787 W	31.847 W	longitude	31.906 W	31.964 W	32.023 W




Data Frame ID: 20120419\_01\_043



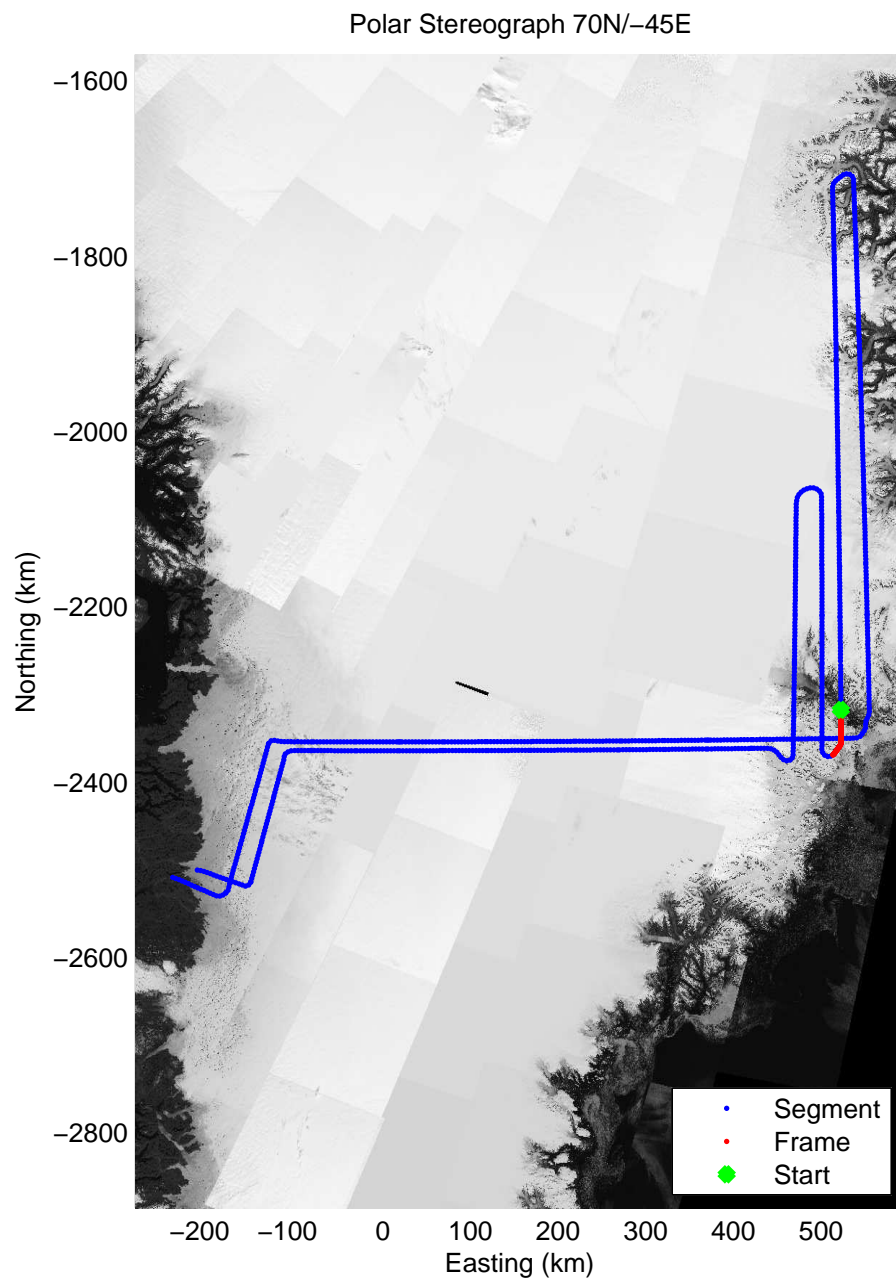
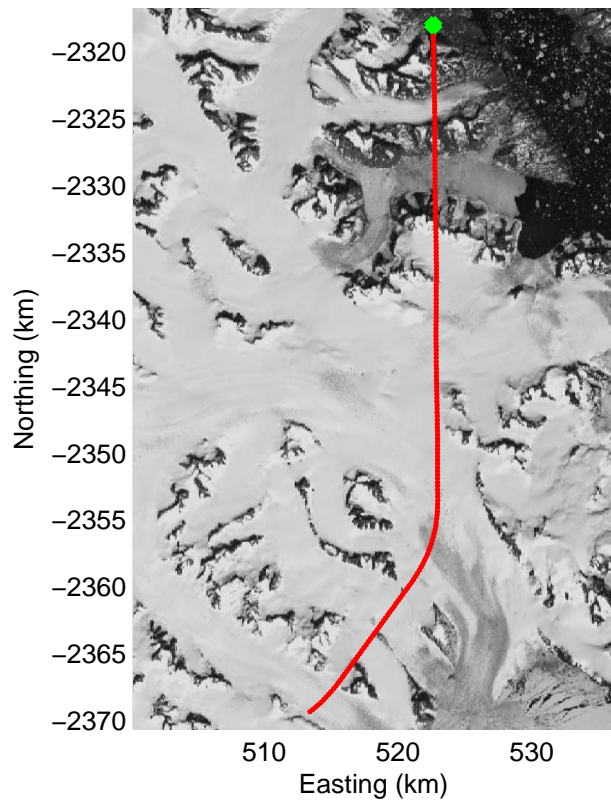
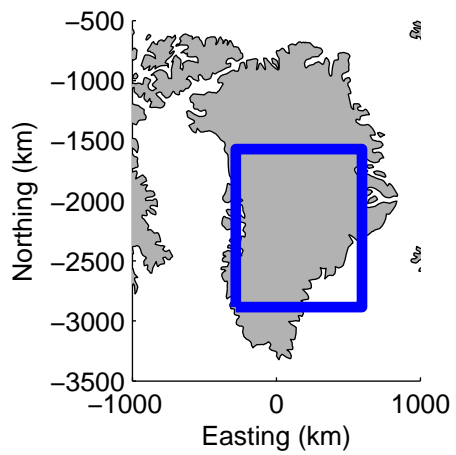
0.00 km	11.15 km	22.27 km	distance	33.39 km	44.53 km	55.63 km
68.787 N	68.689 N	68.592 N	latitude	68.494 N	68.397 N	68.300 N
32.012 W	32.071 W	32.130 W	longitude	32.188 W	32.245 W	32.304 W




Data Frame ID: 20120419\_01\_043




0.00 km	11.15 km	22.27 km	distance	33.39 km	44.53 km	55.63 km
68.787 N	68.689 N	68.592 N	latitude	68.494 N	68.397 N	68.300 N
32.012 W	32.071 W	32.130 W	longitude	32.188 W	32.245 W	32.304 W

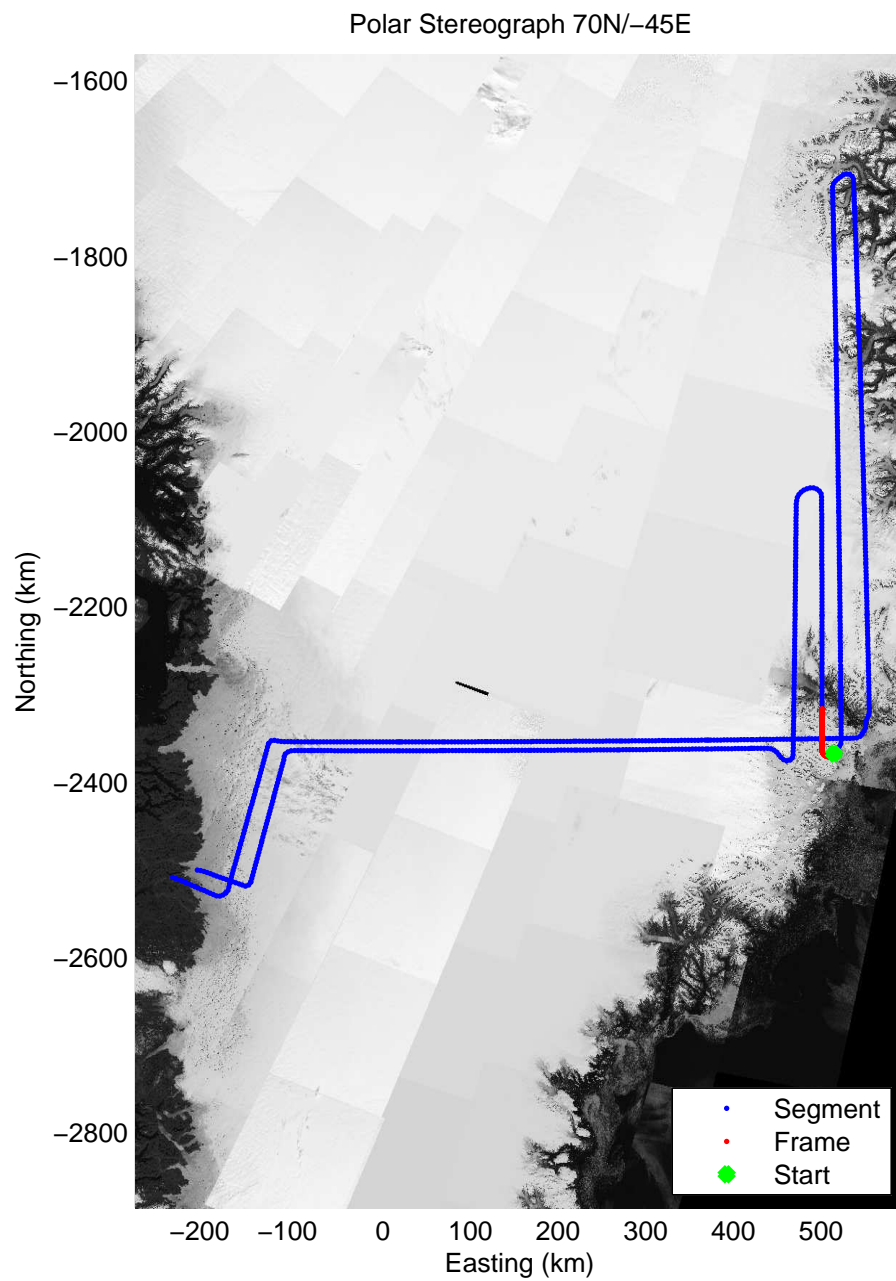

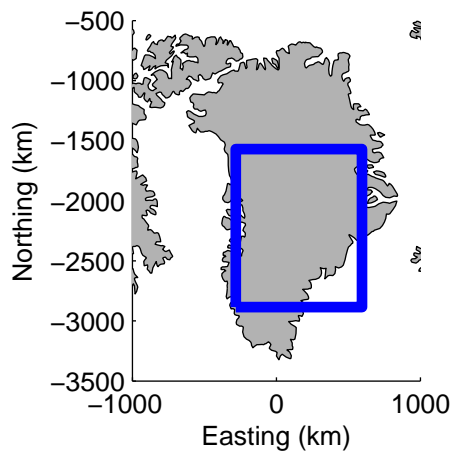


Data Frame ID: 20120419\_01\_044




Data Frame ID: 20120419\_01\_044




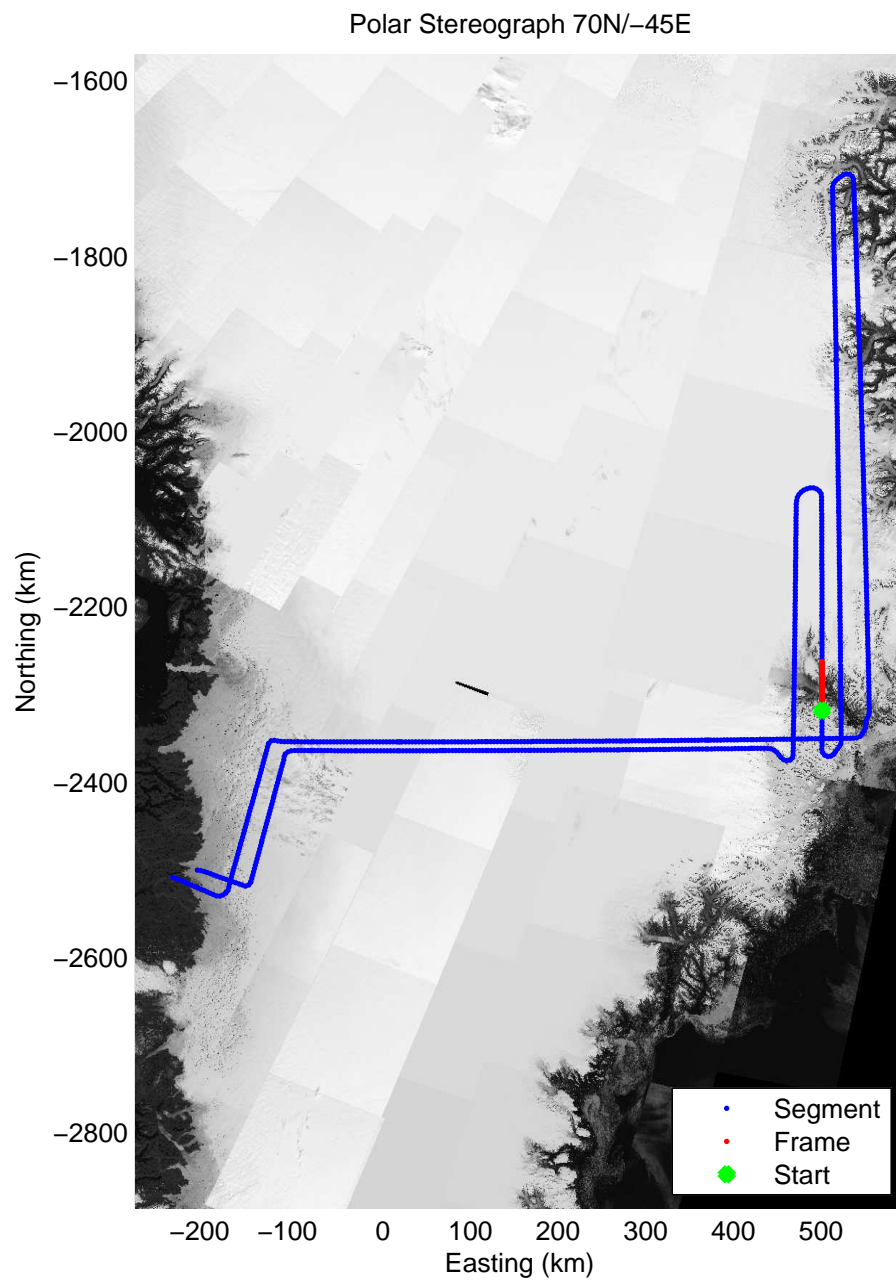

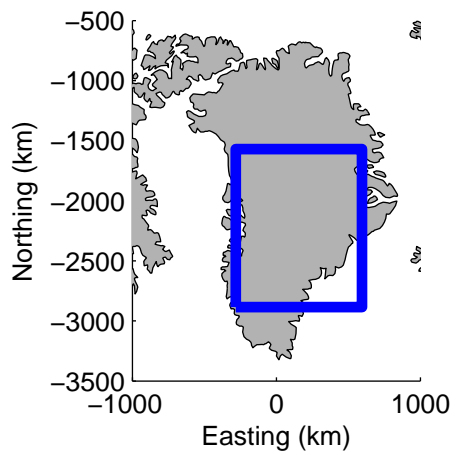


Data Frame ID: 20120419\_01\_045




Data Frame ID: 20120419\_01\_045






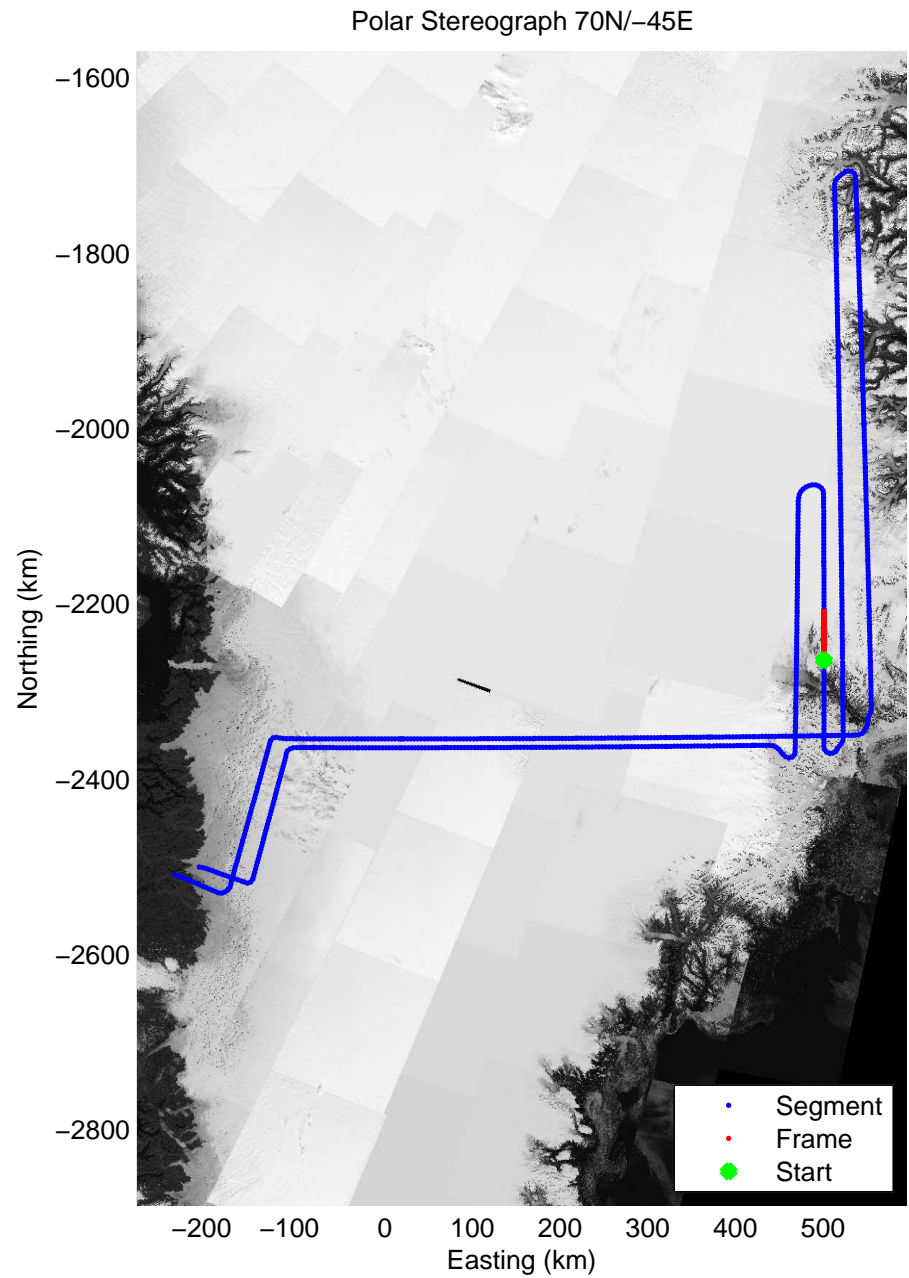

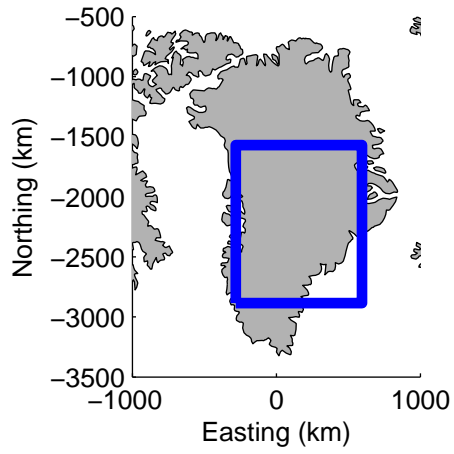


Data Frame ID: 20120419\_01\_046




Data Frame ID: 20120419\_01\_046






Data Frame ID: 20120419\_01\_047

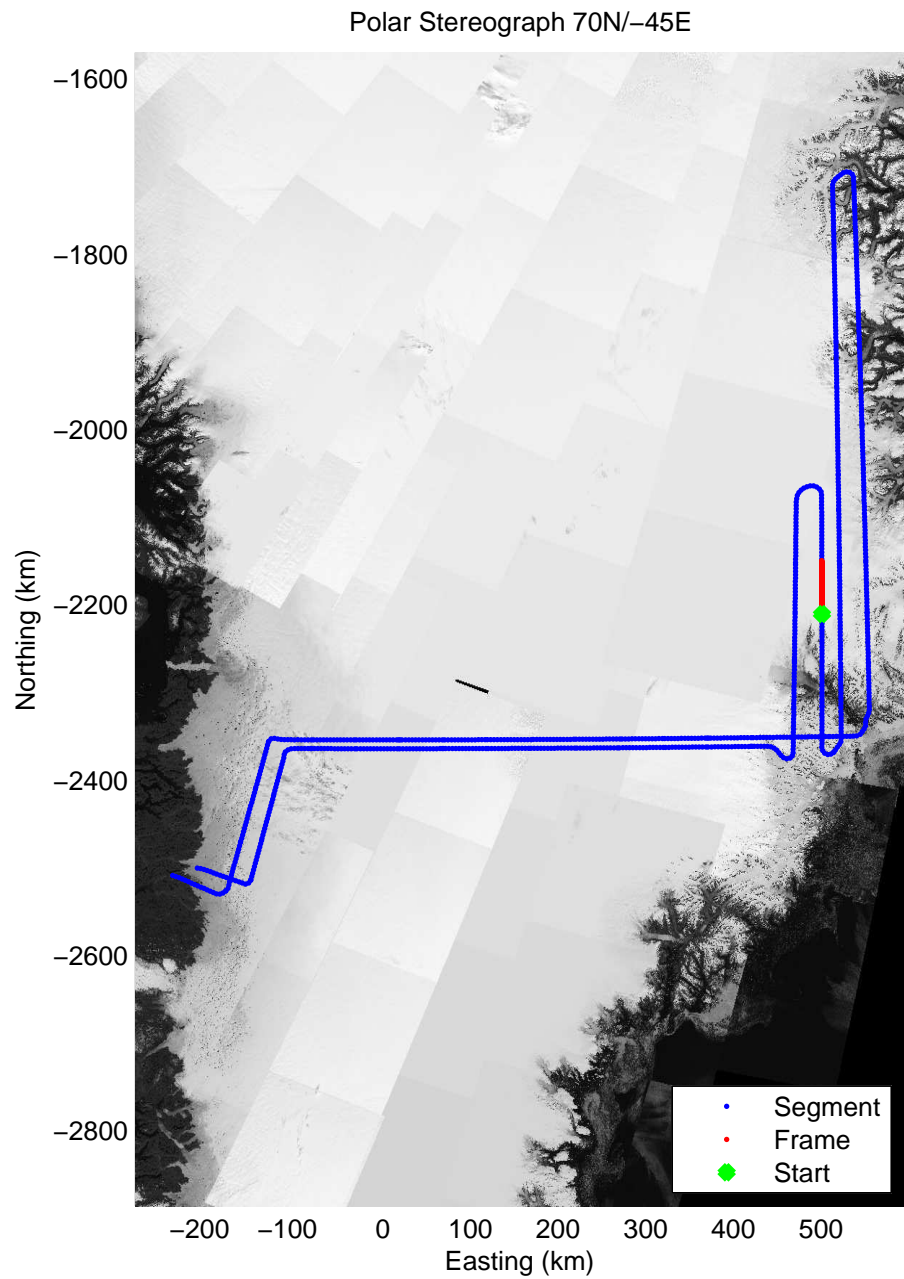
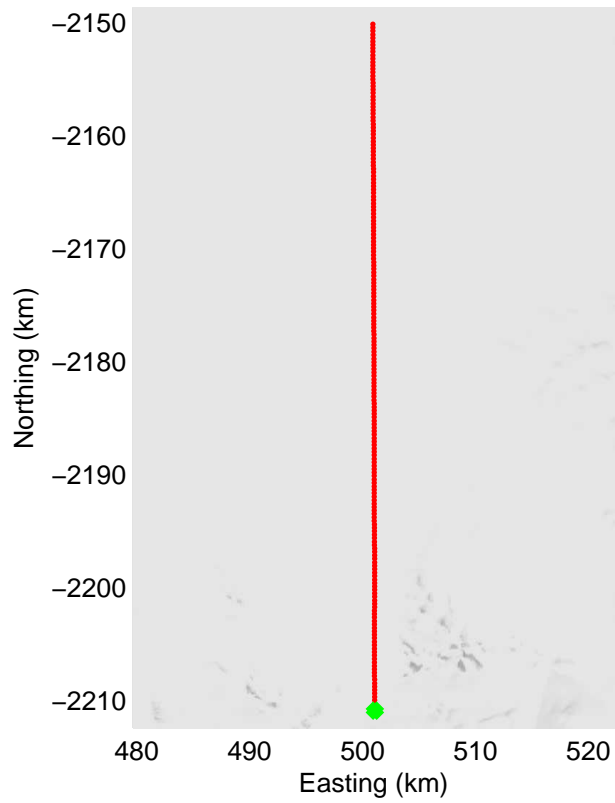
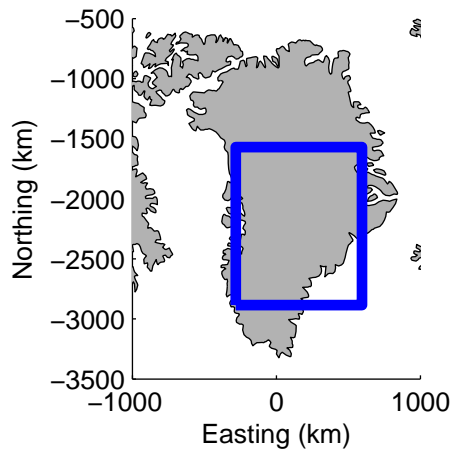


0.00 km	11.16 km	22.29 km	distance	33.45 km	44.57 km	55.70 km
68.822 N	68.920 N	69.017 N	latitude	69.114 N	69.212 N	69.309 N
32.523 W	32.463 W	32.403 W	longitude	32.342 W	32.282 W	32.220 W


Data Frame ID: 20120419\_01\_047



0.00 km	11.16 km	22.29 km	distance	33.45 km	44.57 km	55.70 km
68.822 N	68.920 N	69.017 N	latitude	69.114 N	69.212 N	69.309 N
32.523 W	32.463 W	32.403 W	longitude	32.342 W	32.282 W	32.220 W




Data Frame ID: 20120419\_01\_048



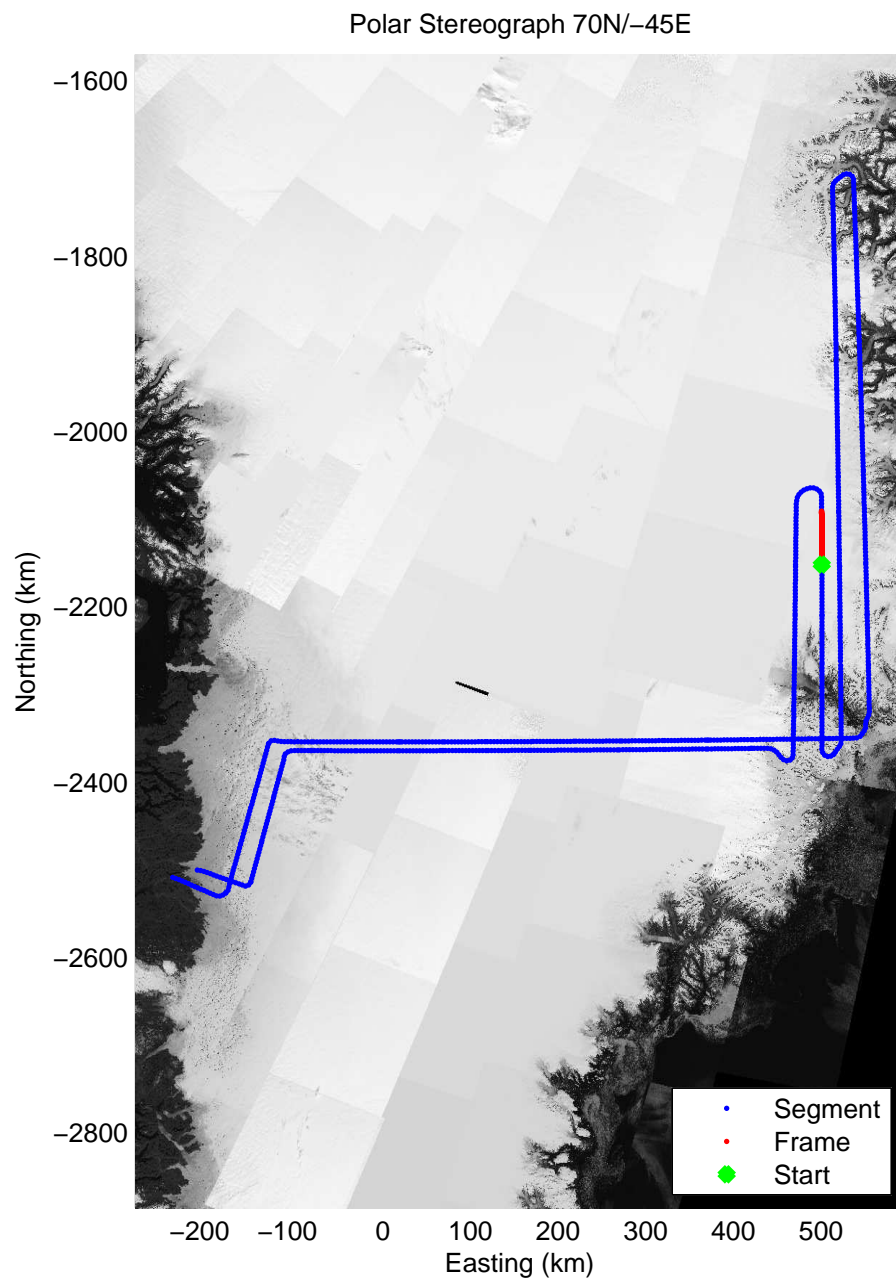
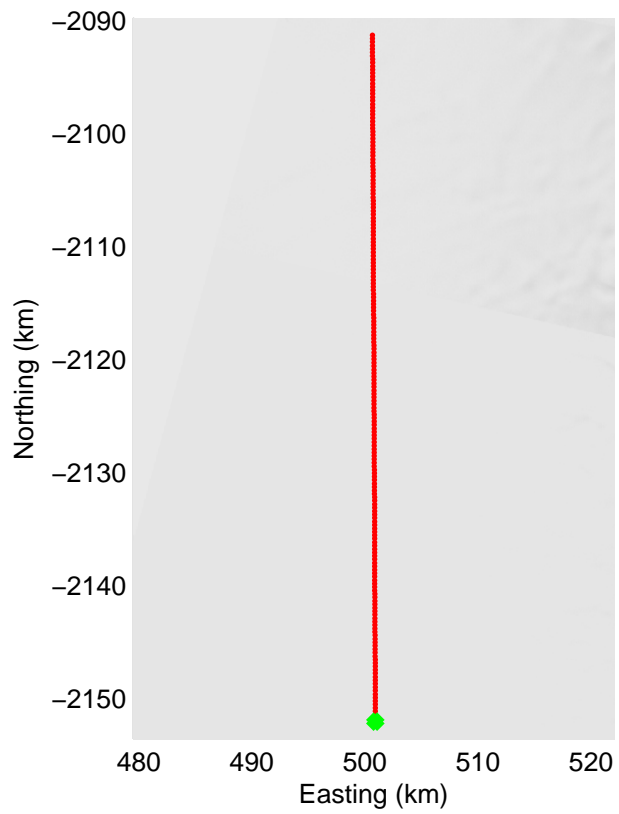
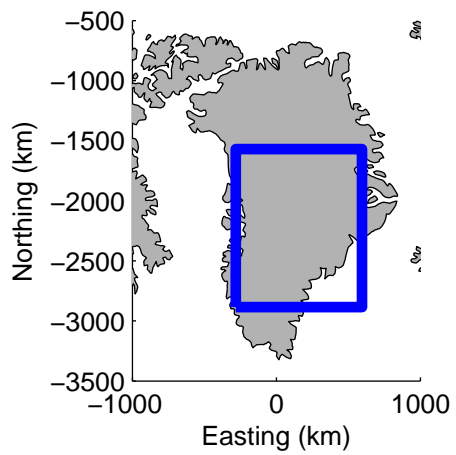
0.00 km	12.15 km	24.30 km	distance	36.45 km	48.60 km	60.72 km
69.292 N	69.398 N	69.505 N	latitude	69.611 N	69.717 N	69.823 N
32.230 W	32.162 W	32.094 W	longitude	32.025 W	31.956 W	31.886 W

Data Frame ID: 20120419\_01\_048




0.00 km	12.15 km	24.30 km	distance	36.45 km	48.60 km	60.72 km
69.292 N	69.398 N	69.505 N	latitude	69.611 N	69.717 N	69.823 N
32.230 W	32.162 W	32.094 W	longitude	32.025 W	31.956 W	31.886 W

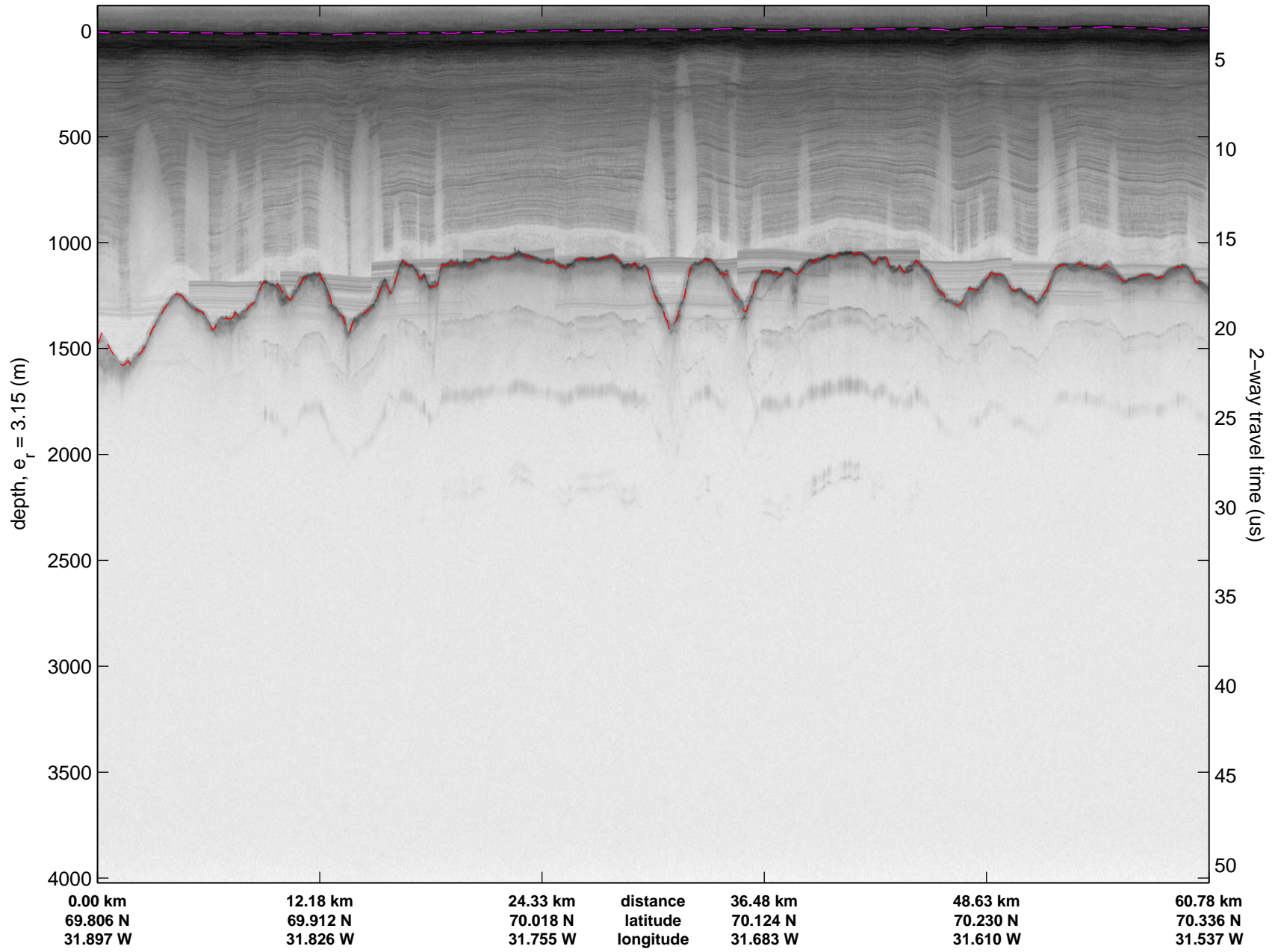


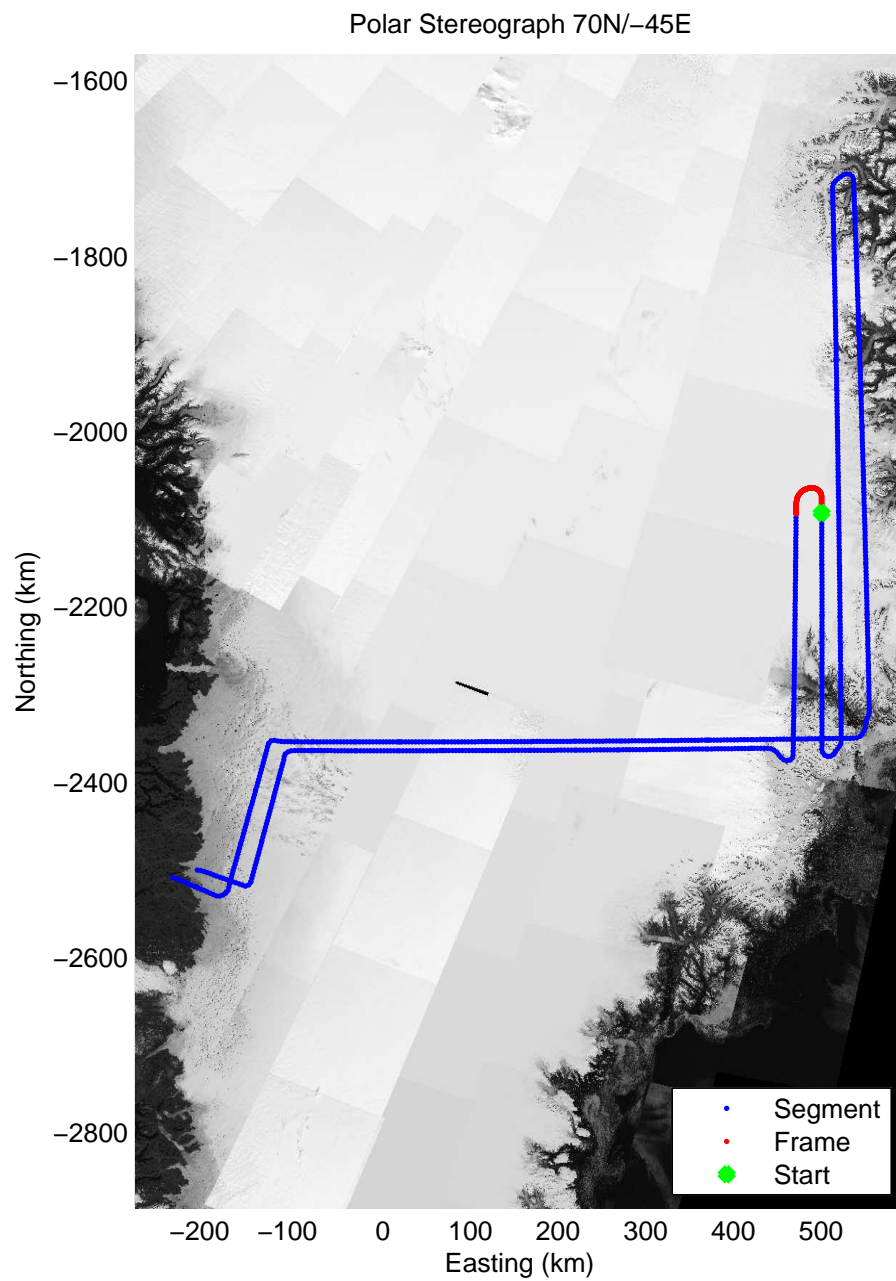
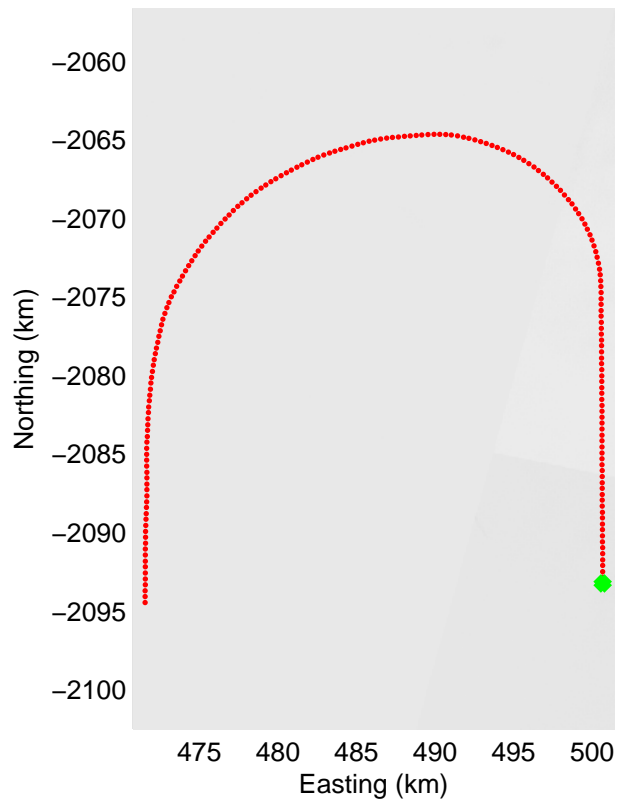
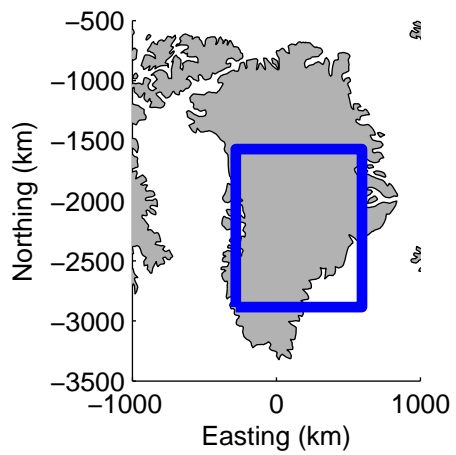


Data Frame ID: 20120419\_01\_049

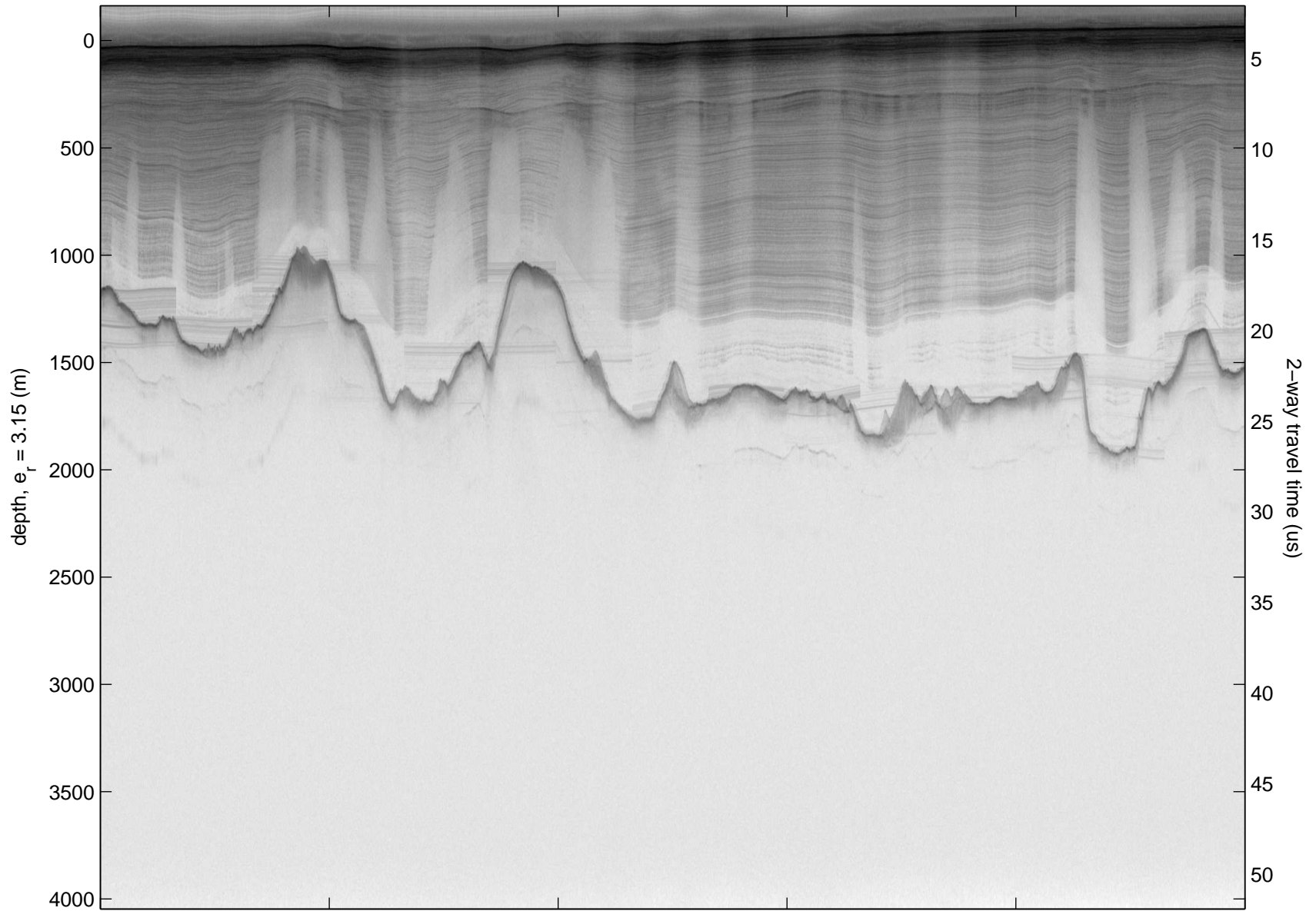


Data Frame ID: 20120419\_01\_049



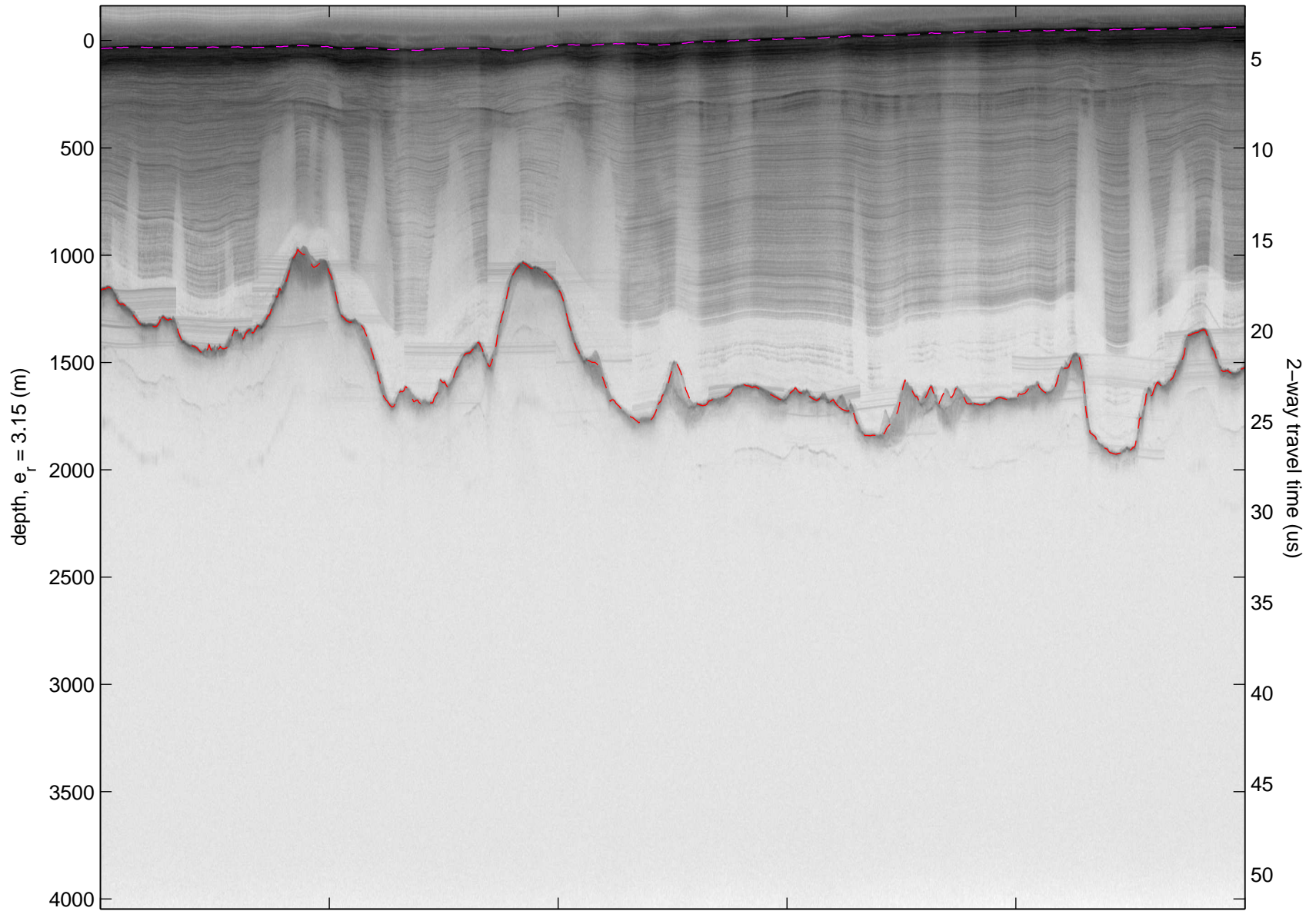


Data Frame ID: 20120419\_01\_050

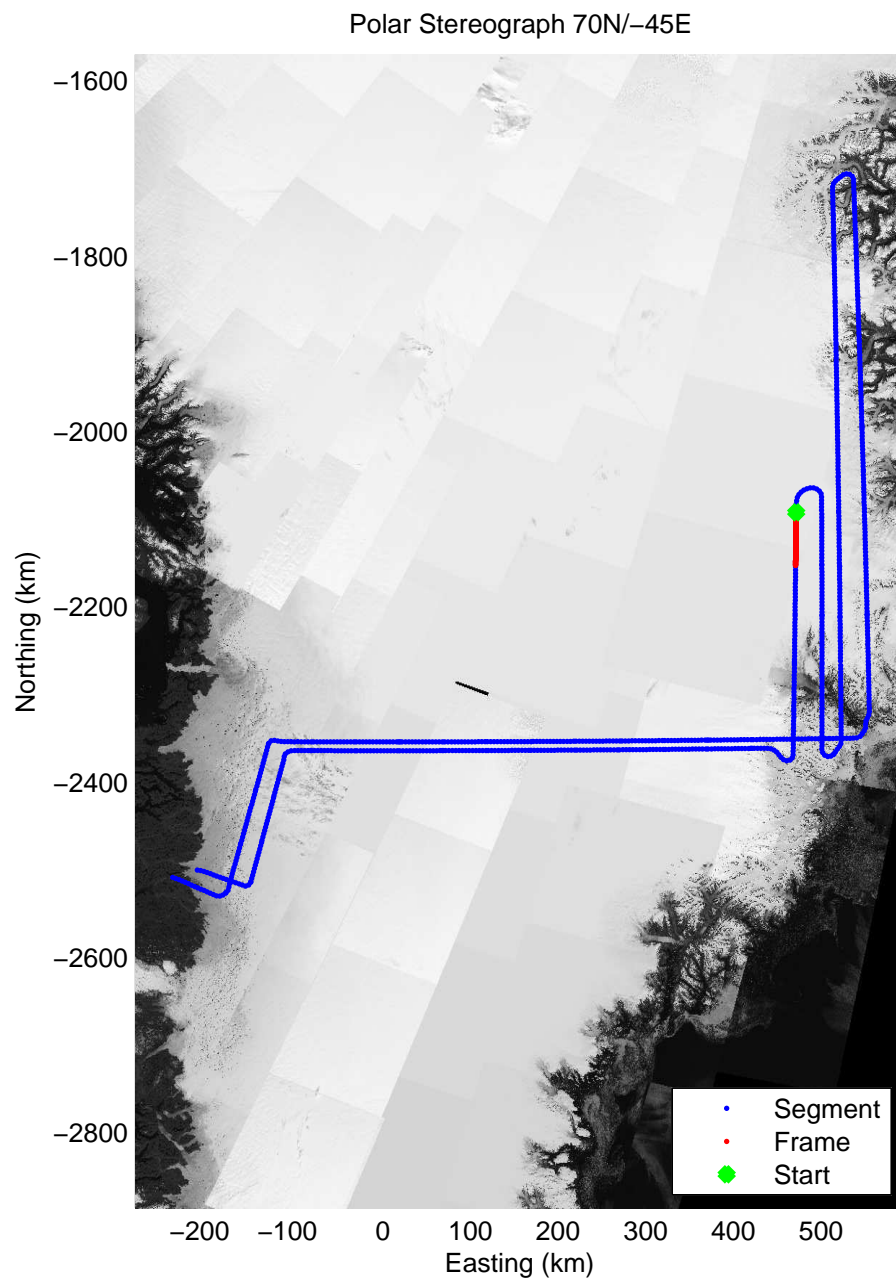
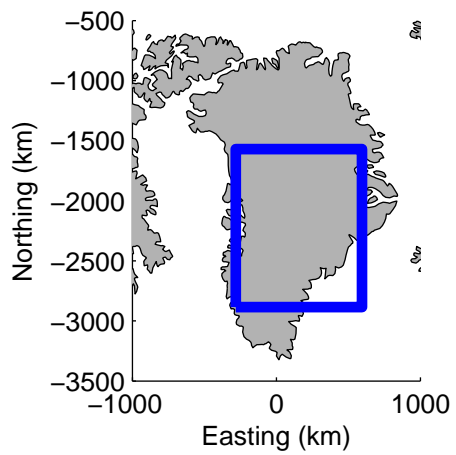


0.00 km	15.06 km	30.12 km	distance	45.18 km	60.24 km	75.30 km
70.319 N	70.451 N	70.573 N	latitude	70.588 N	70.498 N	70.368 N
31.548 W	31.457 W	31.539 W	longitude	31.927 W	32.210 W	32.312 W

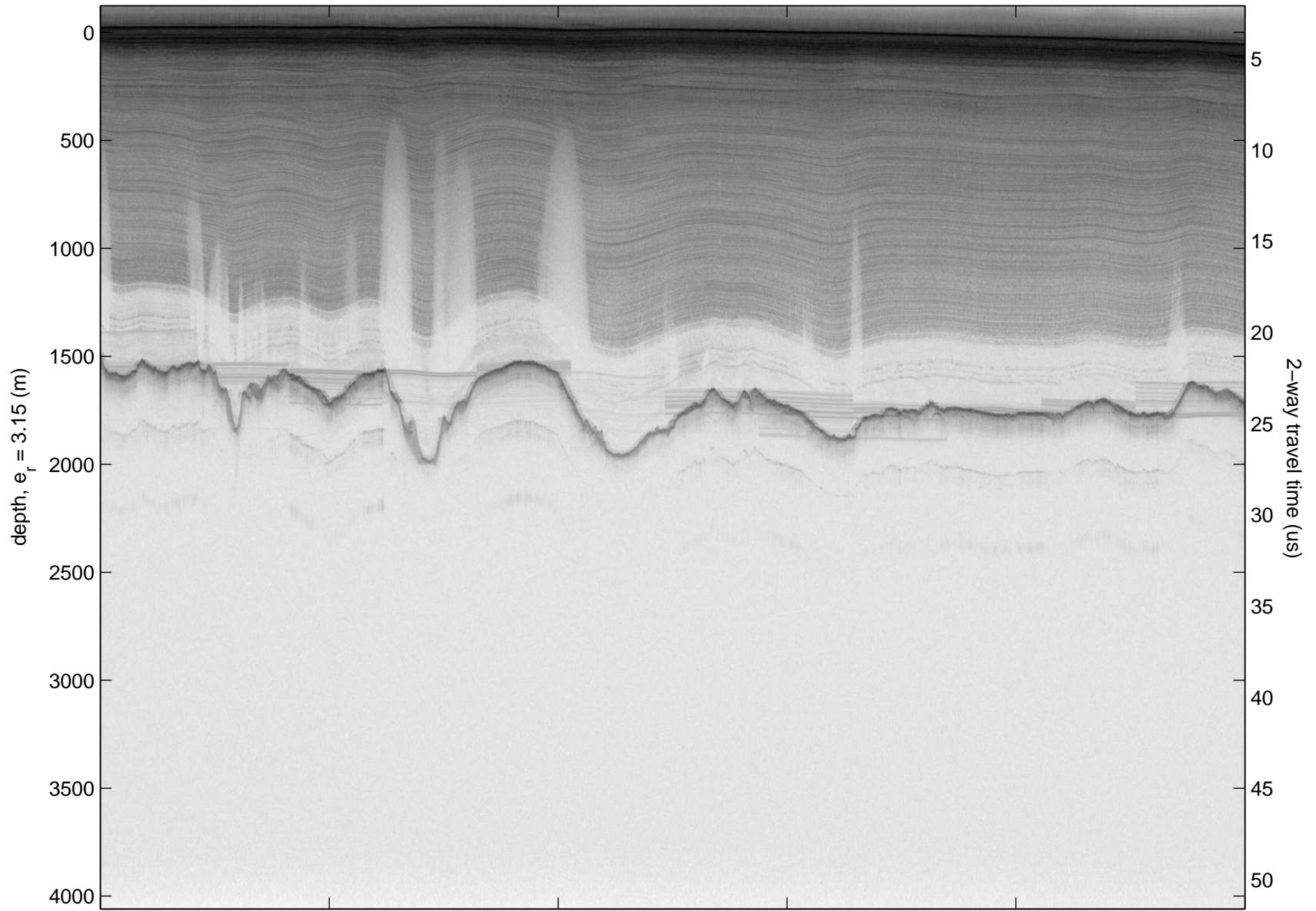
Data Frame ID: 20120419\_01\_050



0.00 km	15.06 km	30.12 km	distance	45.18 km	60.24 km	75.30 km
70.319 N	70.451 N	70.573 N	latitude	70.588 N	70.498 N	70.368 N
31.548 W	31.457 W	31.539 W	longitude	31.927 W	32.210 W	32.312 W



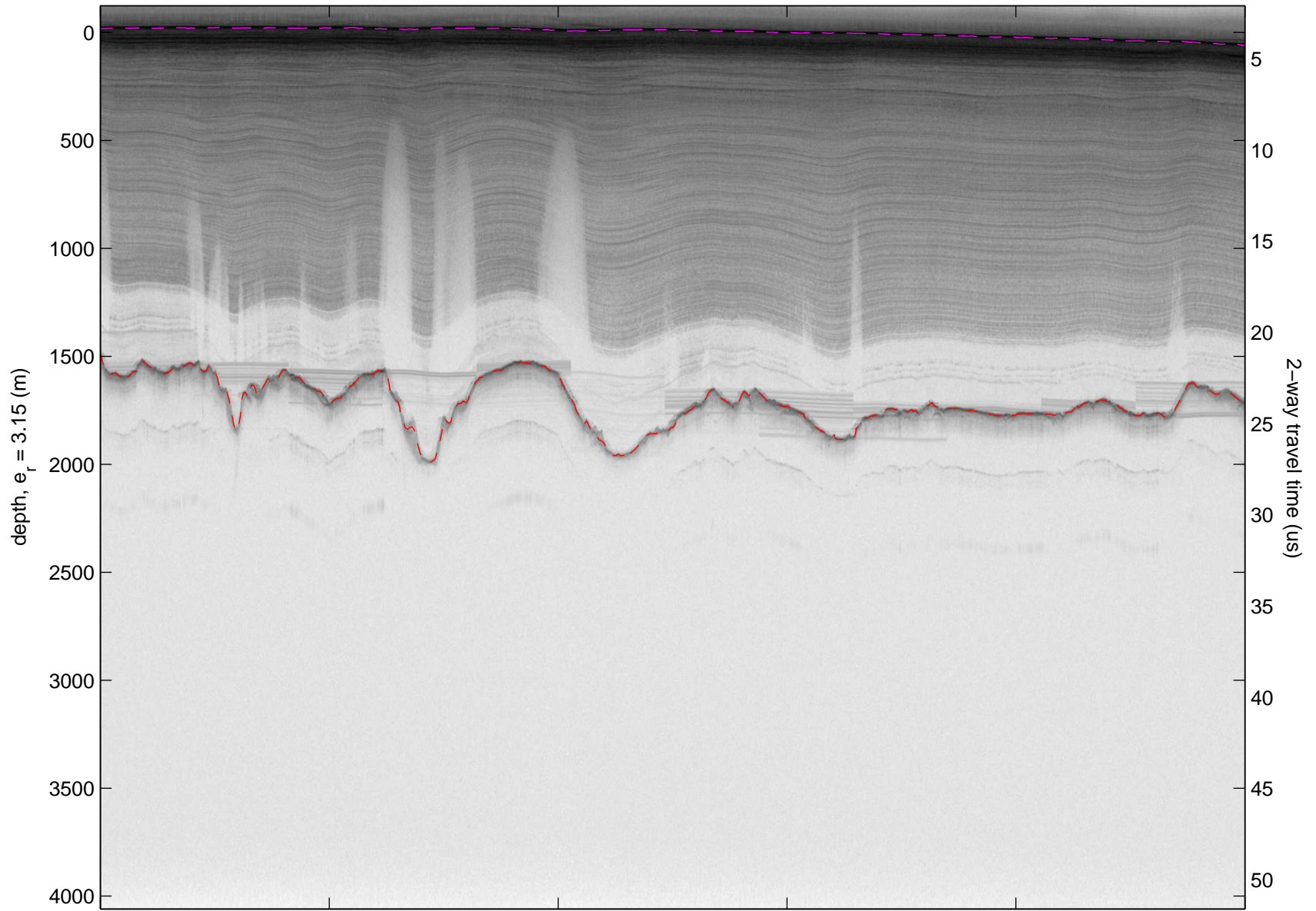
Data Frame ID: 20120419\_01\_051



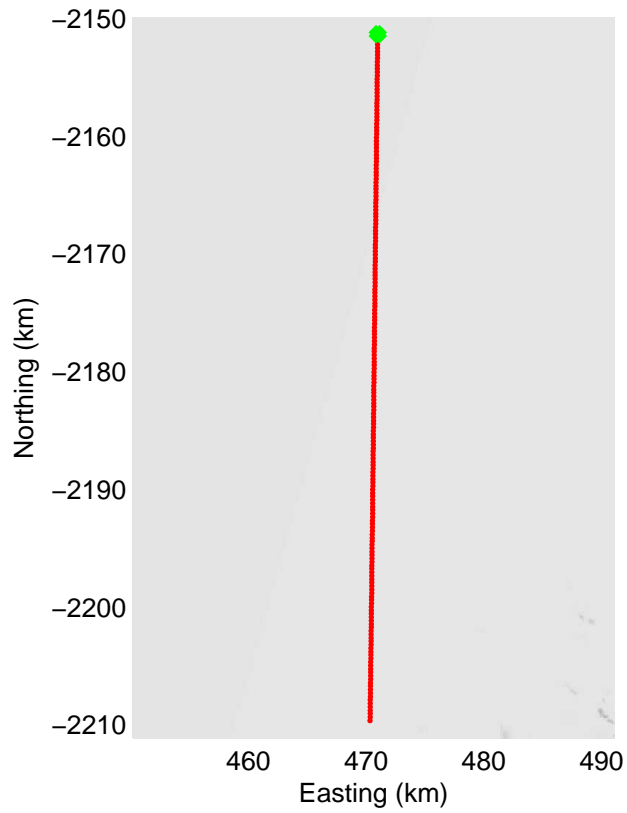
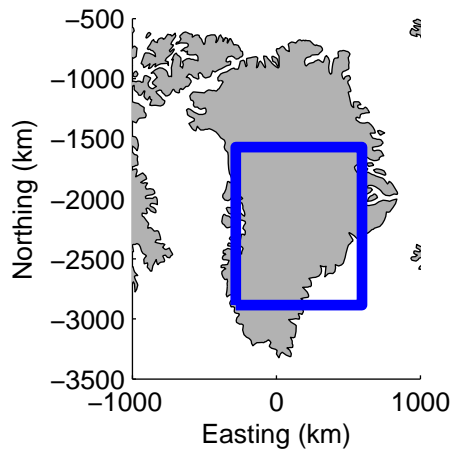
0.00 km	12.18 km	24.33 km	distance	36.51 km	48.66 km	60.81 km
70.385 N	70.279 N	70.173 N	latitude	70.066 N	69.960 N	69.854 N
32.300 W	32.375 W	32.448 W	longitude	32.520 W	32.592 W	32.663 W




Data Frame ID: 20120419\_01\_051




0.00 km	12.18 km	24.33 km	distance	36.51 km	48.66 km	60.81 km
70.385 N	70.279 N	70.173 N	latitude	70.066 N	69.960 N	69.854 N
32.300 W	32.375 W	32.448 W	longitude	32.520 W	32.592 W	32.663 W



Data Frame ID: 20120419\_01\_052




Data Frame ID: 20120419\_01\_052




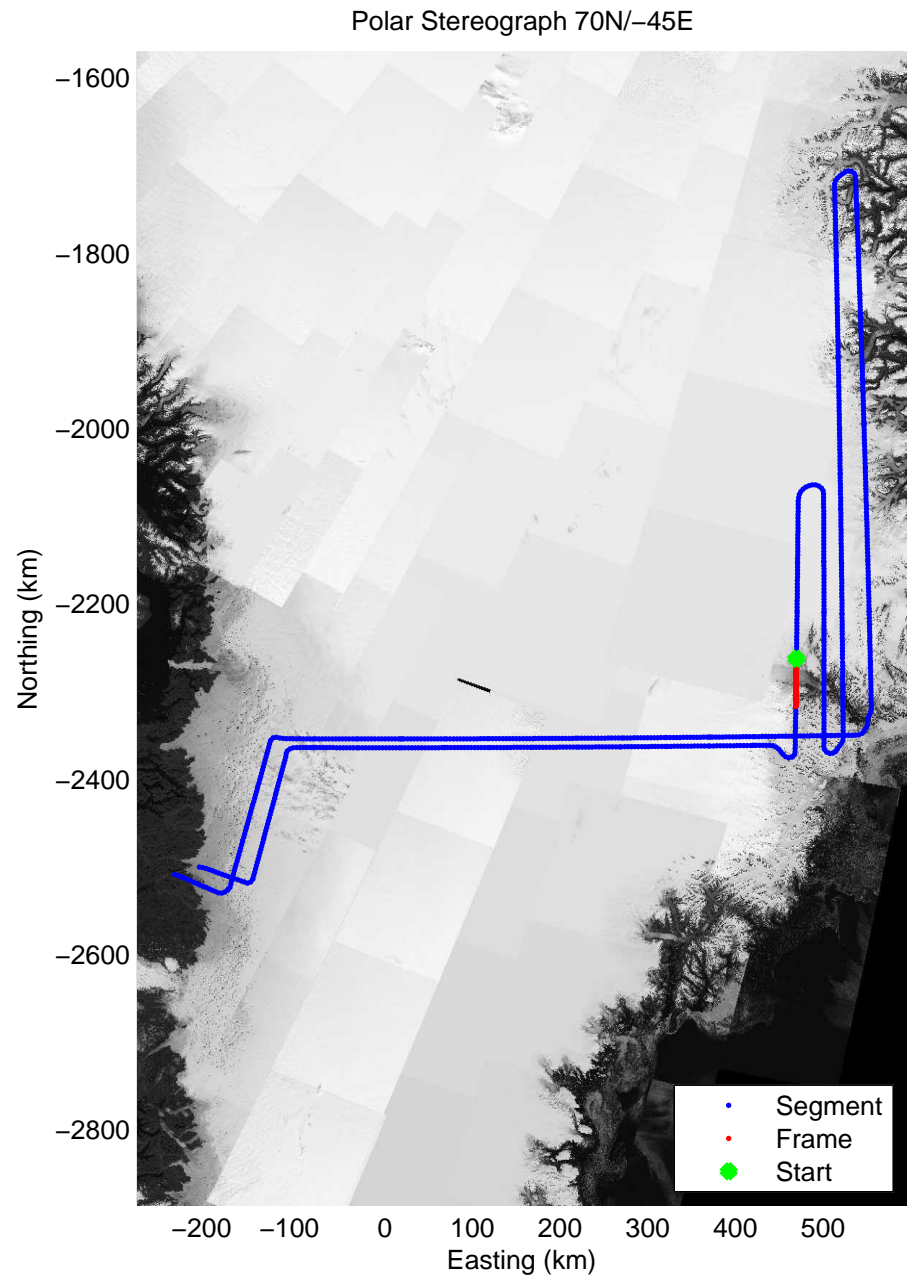

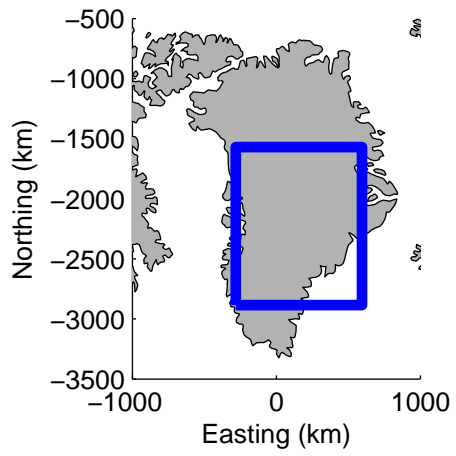


Data Frame ID: 20120419\_01\_053




Data Frame ID: 20120419\_01\_053






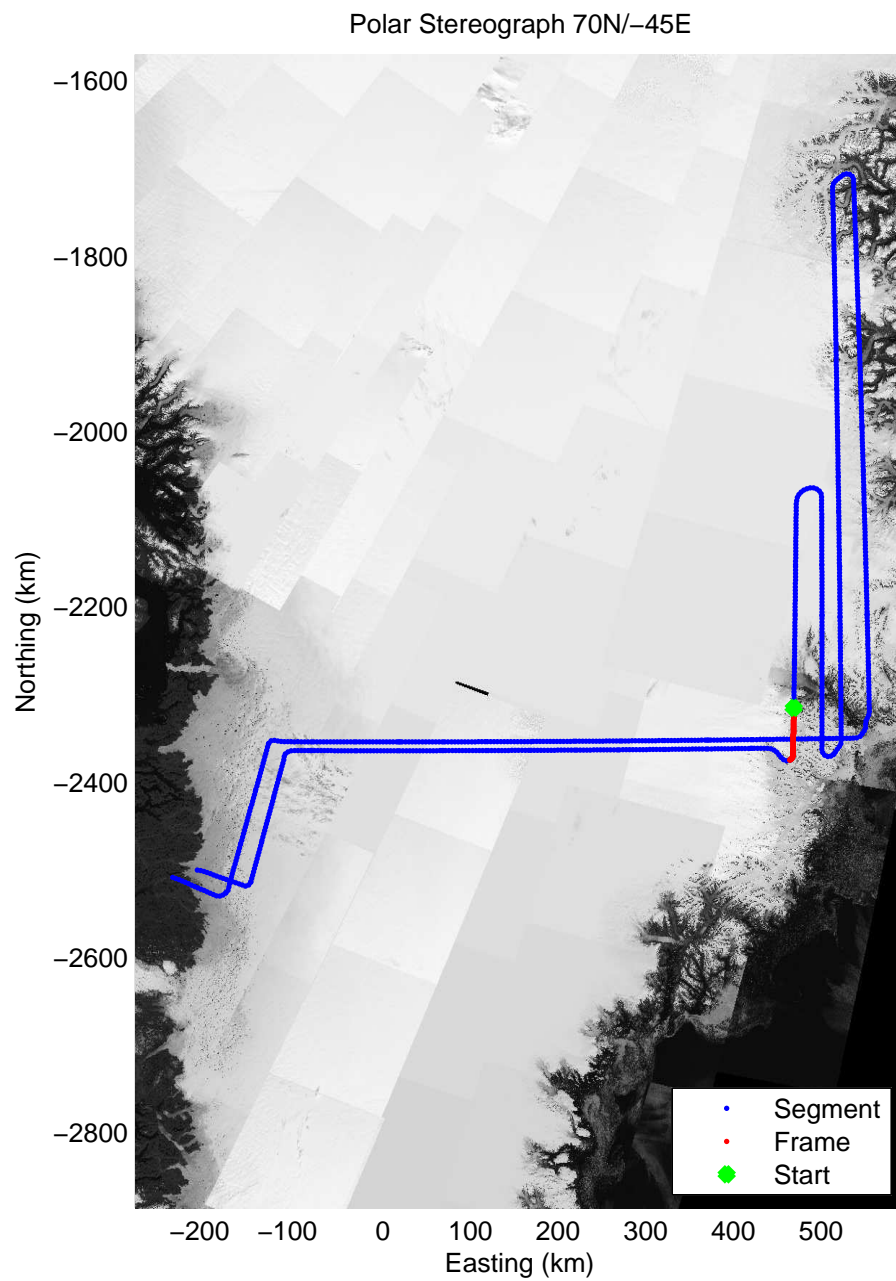

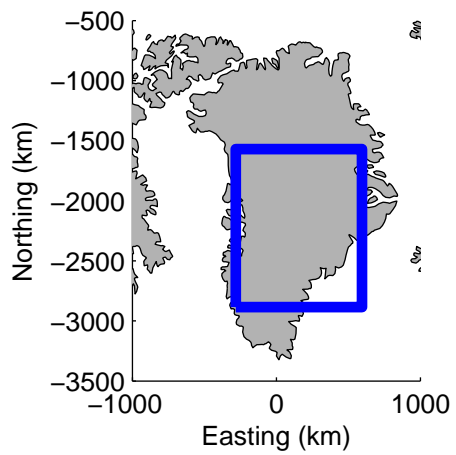


Data Frame ID: 20120419\_01\_054




Data Frame ID: 20120419\_01\_054




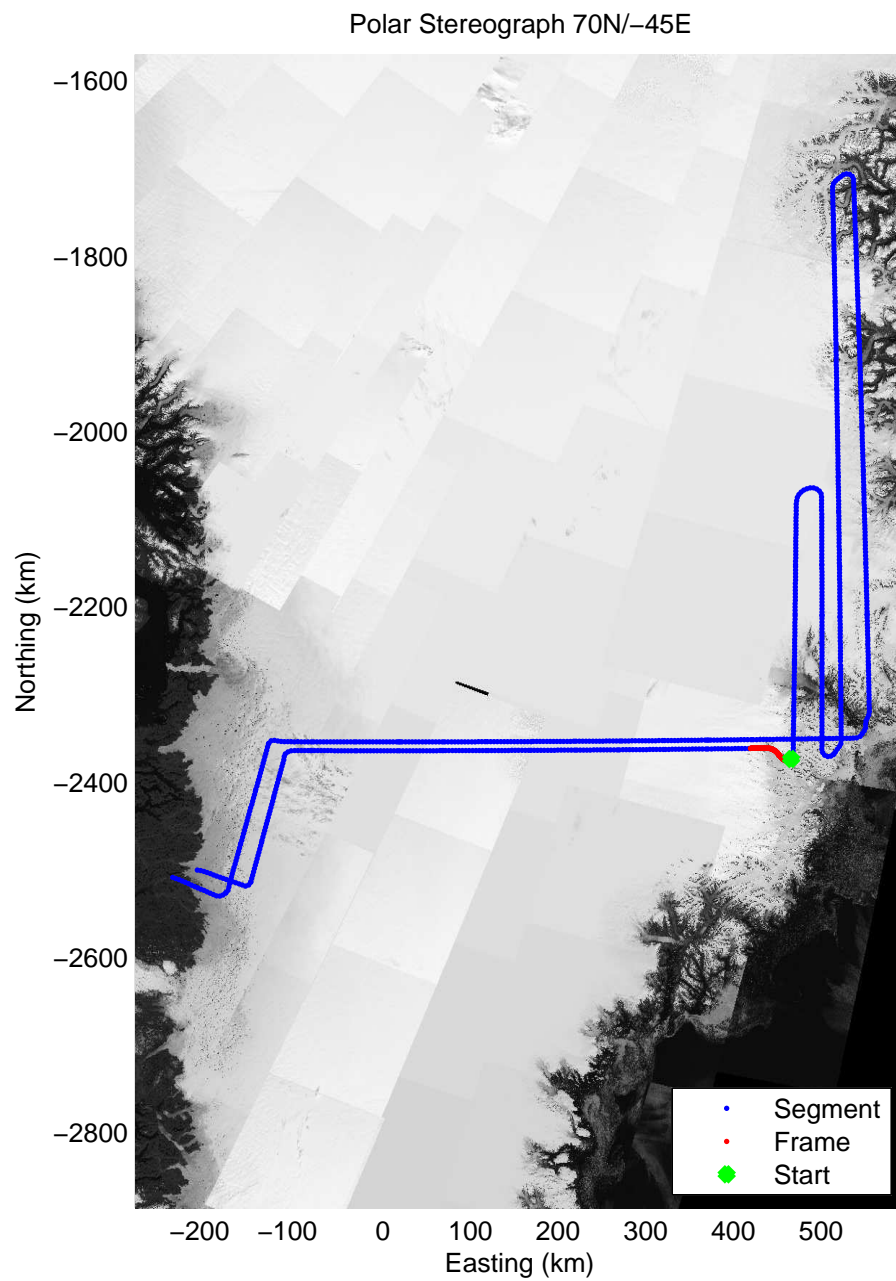
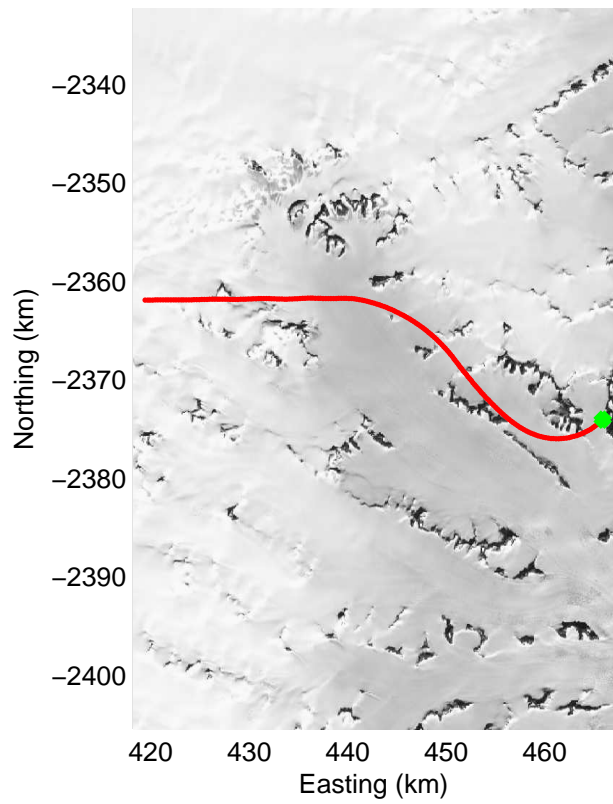
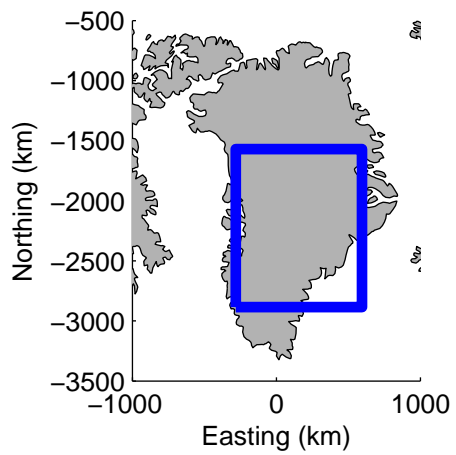


Data Frame ID: 20120419\_01\_055




Data Frame ID: 20120419\_01\_055







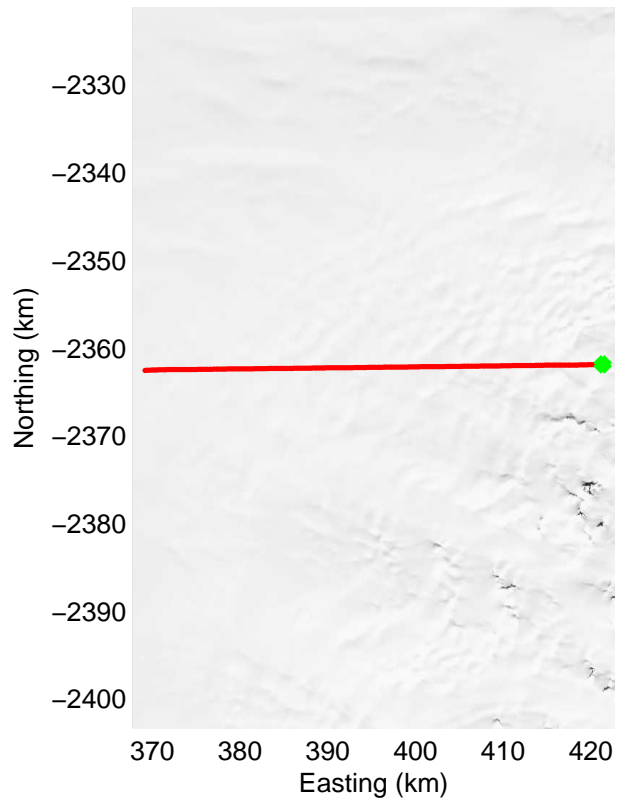
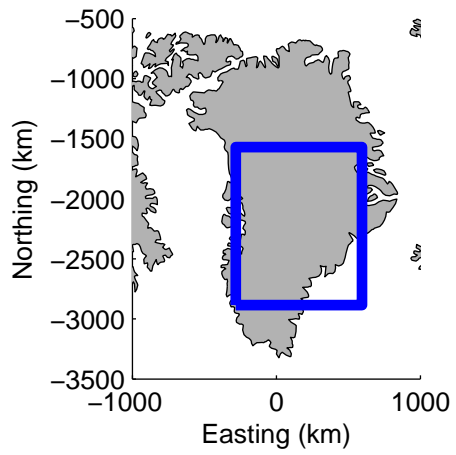
Data Frame ID: 20120419\_01\_056




Data Frame ID: 20120419\_01\_056








Data Frame ID: 20120419\_01\_057

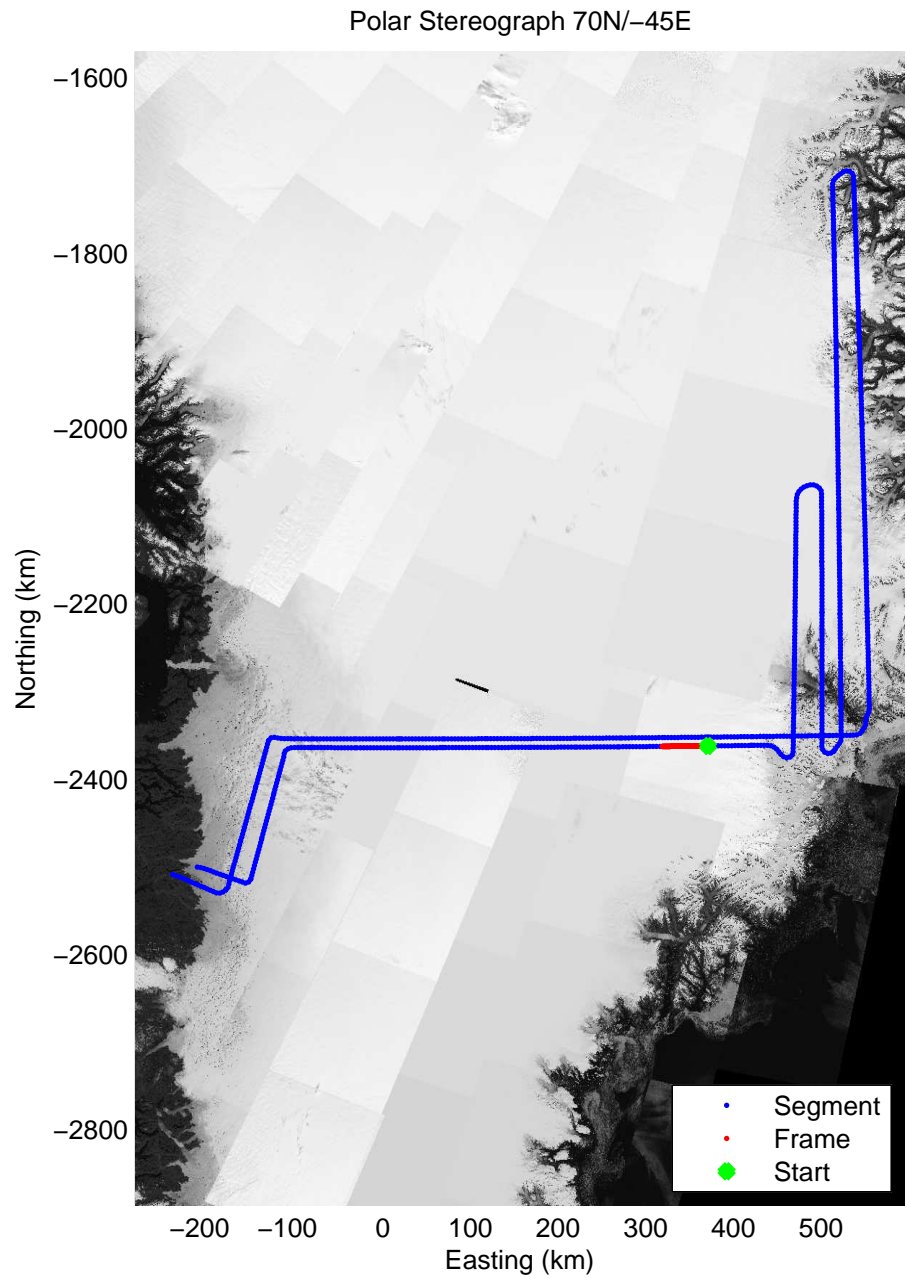
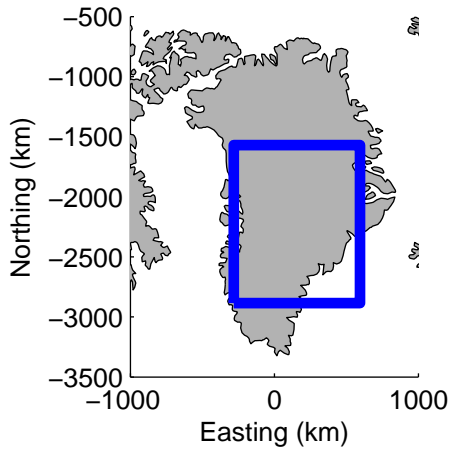


0.00 km	10.41 km	20.78 km	distance	31.16 km	41.54 km	51.92 km
68.112 N	68.127 N	68.141 N	latitude	68.156 N	68.169 N	68.183 N
34.885 W	35.132 W	35.378 W	longitude	35.625 W	35.872 W	36.119 W

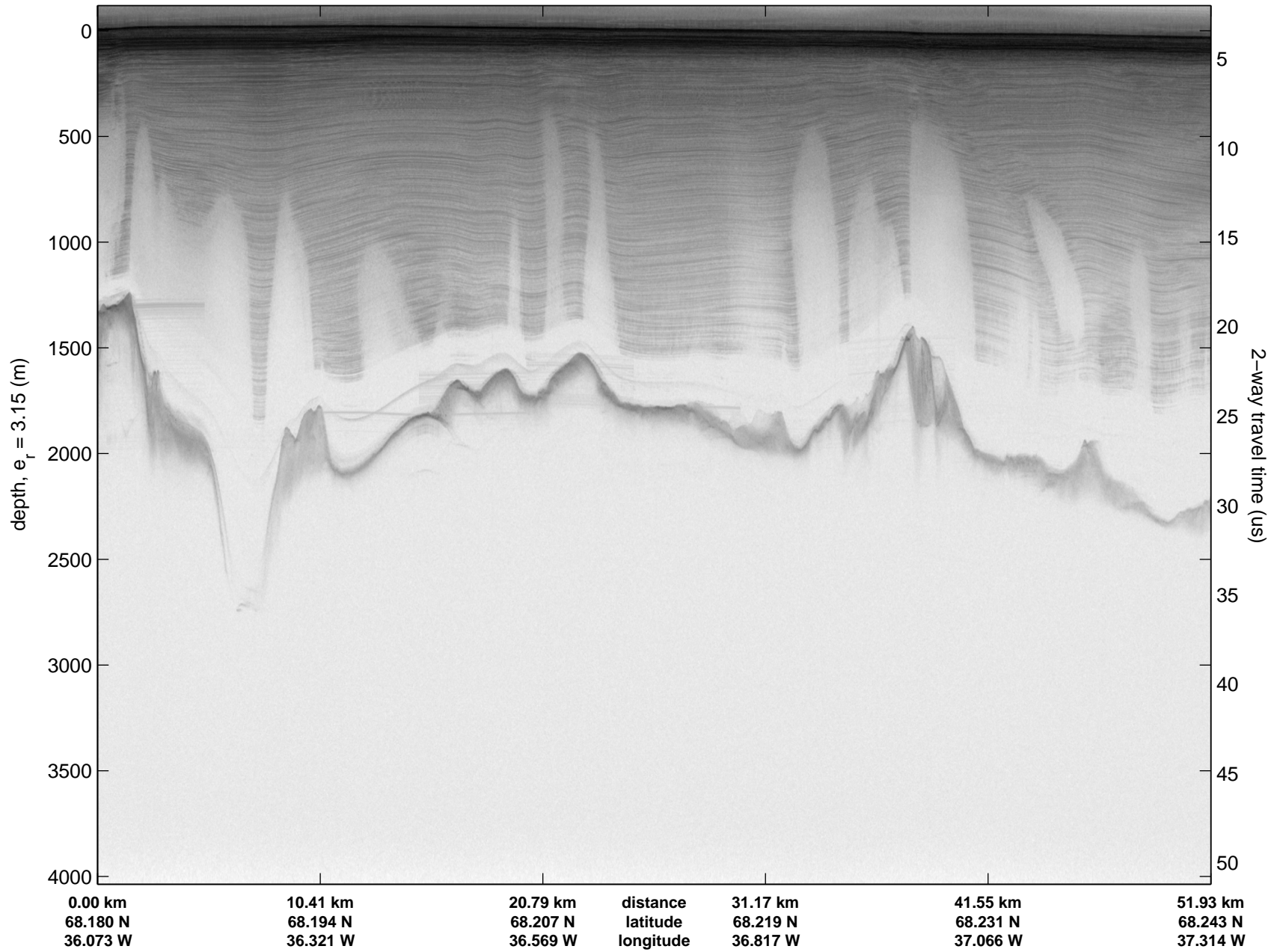
Data Frame ID: 20120419\_01\_057



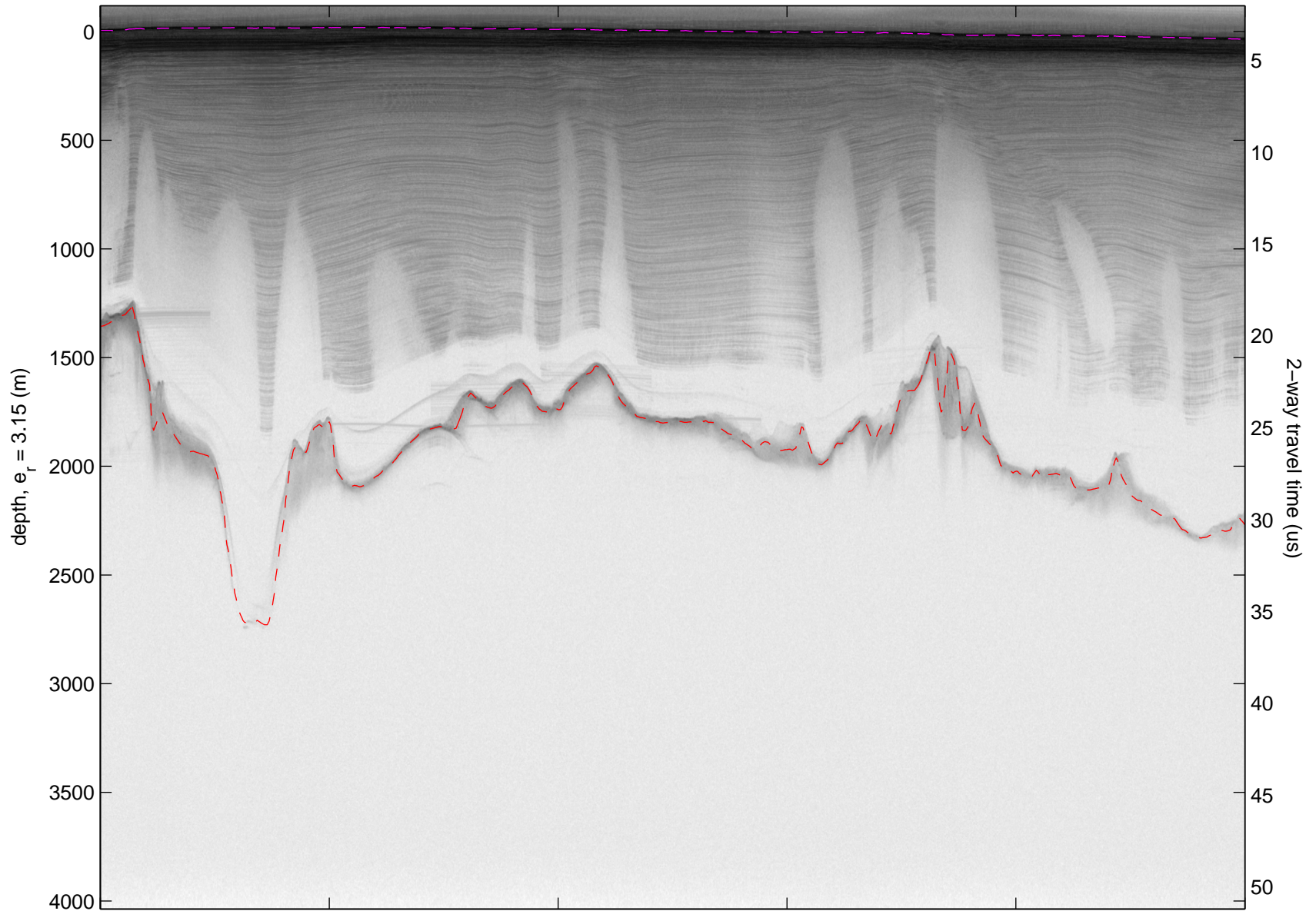
0.00 km	10.41 km	20.78 km	distance	31.16 km	41.54 km	51.92 km
68.112 N	68.127 N	68.141 N	latitude	68.156 N	68.169 N	68.183 N
34.885 W	35.132 W	35.378 W	longitude	35.625 W	35.872 W	36.119 W



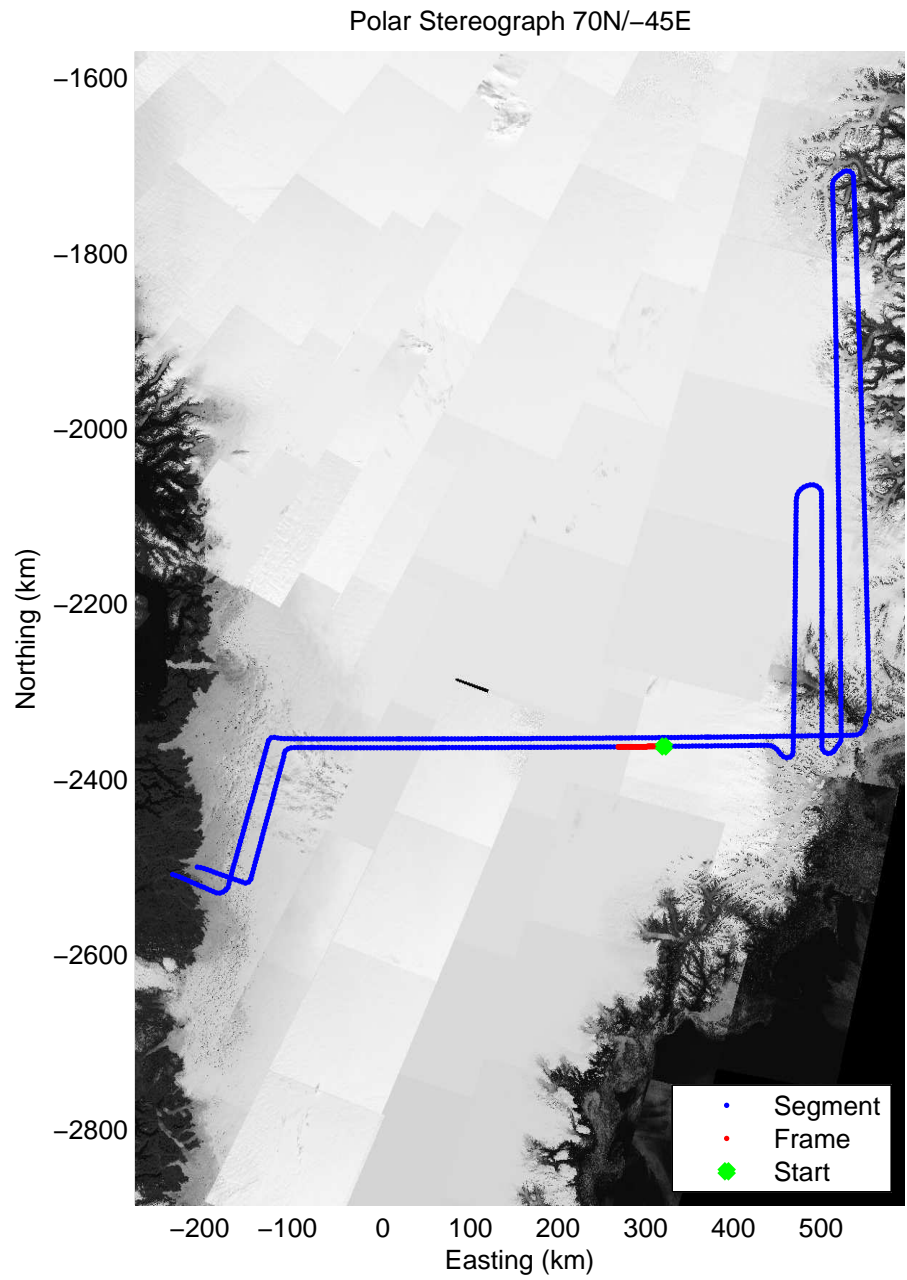
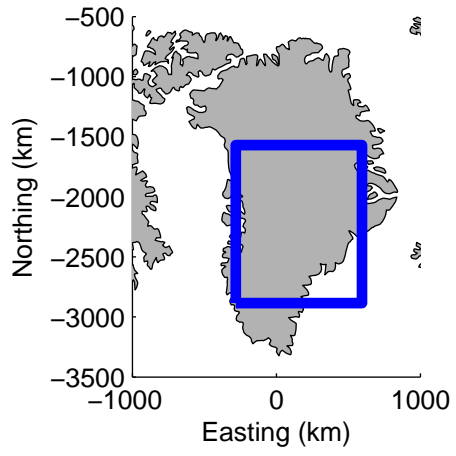
Data Frame ID: 20120419\_01\_058



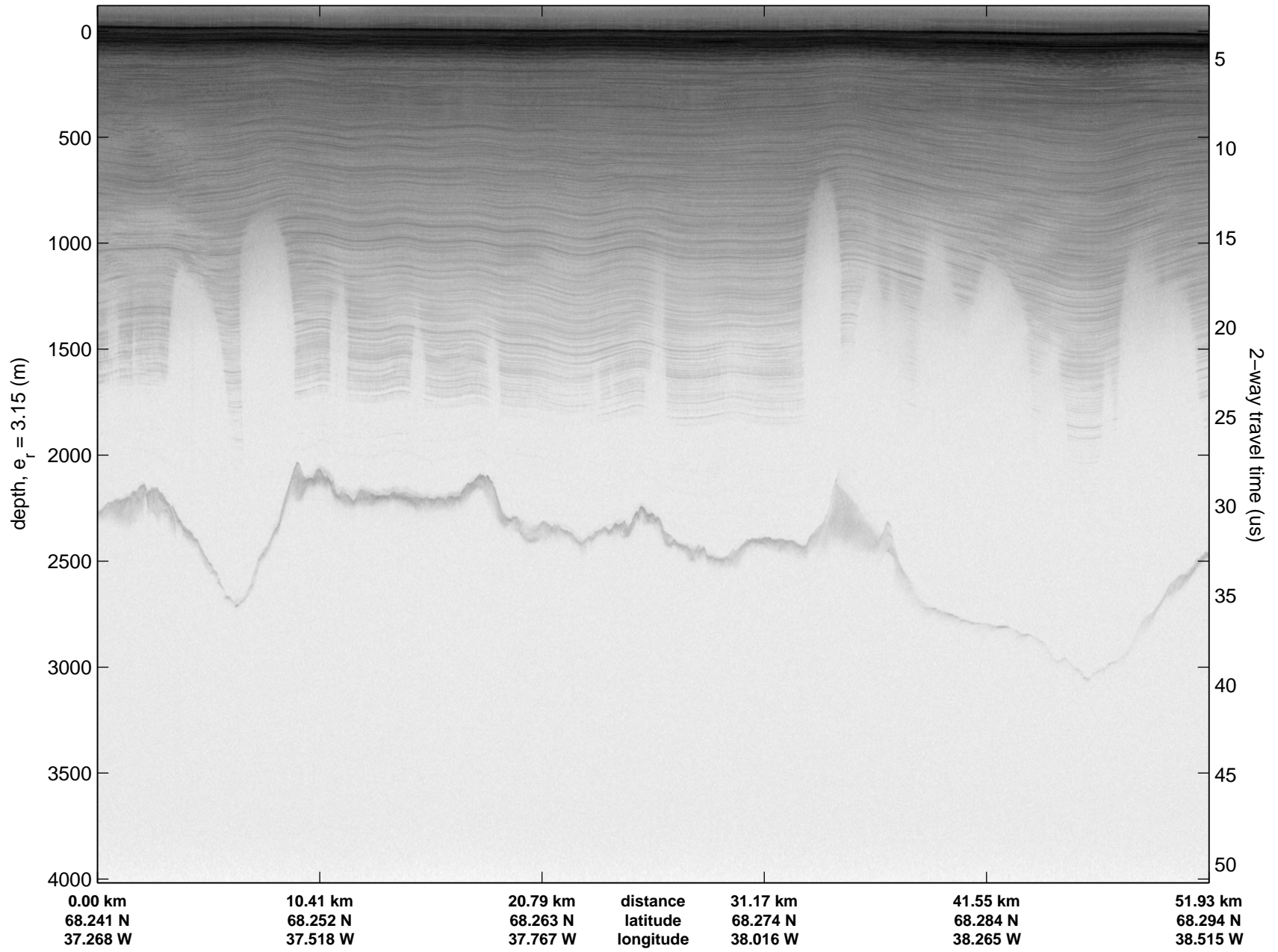
Data Frame ID: 20120419\_01\_058



0.00 km	10.41 km	20.79 km	distance	31.17 km	41.55 km	51.93 km
68.180 N	68.194 N	68.207 N	latitude	68.219 N	68.231 N	68.243 N
36.073 W	36.321 W	36.569 W	longitude	36.817 W	37.066 W	37.314 W

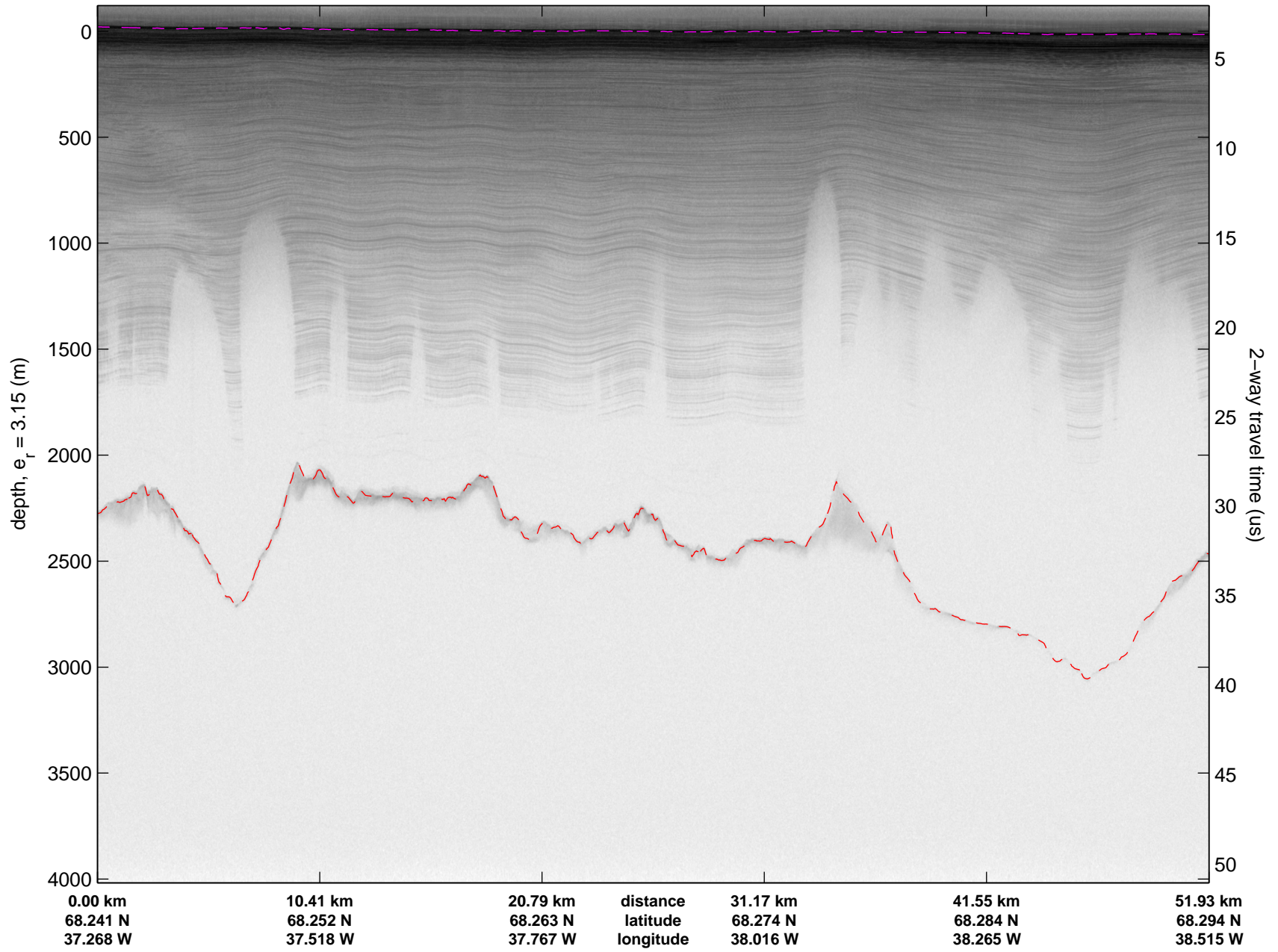


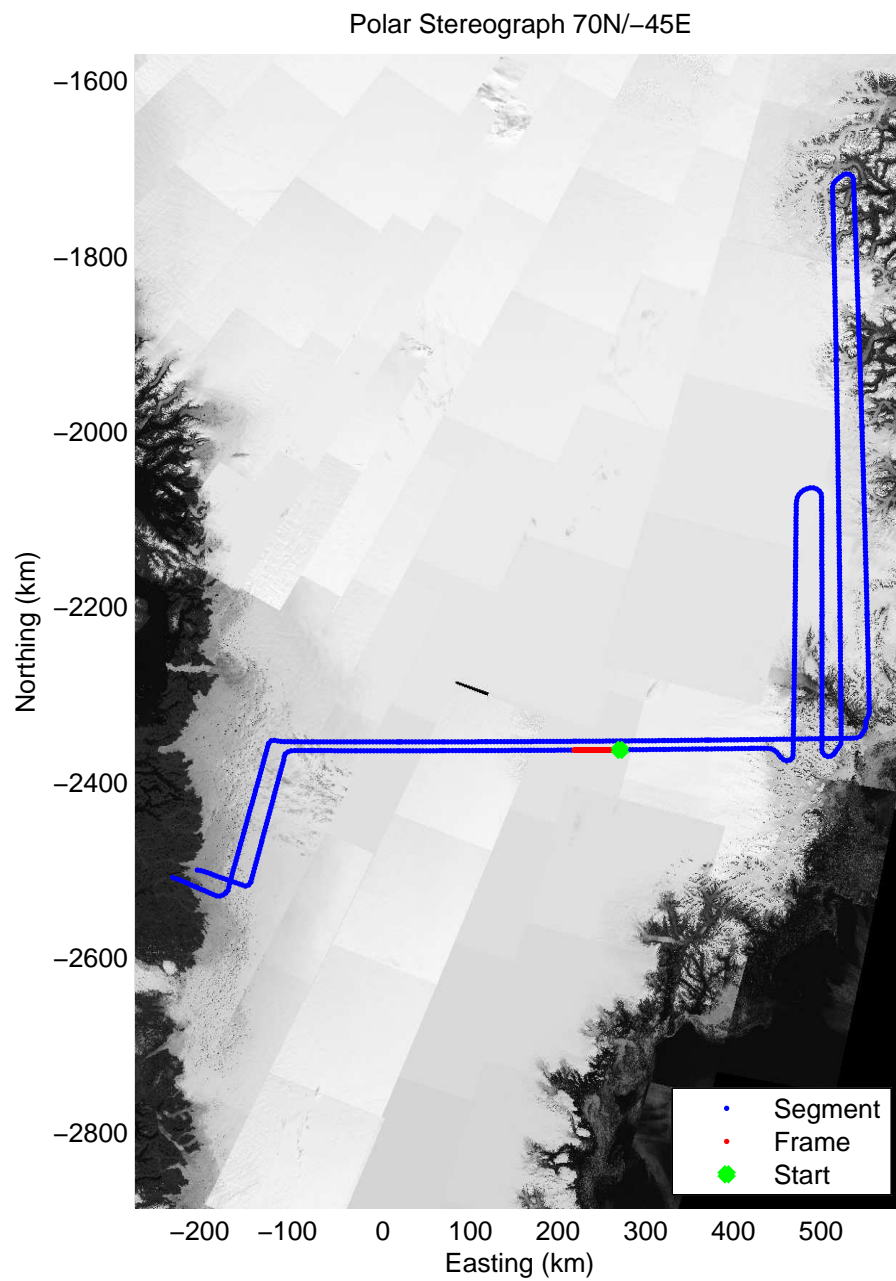
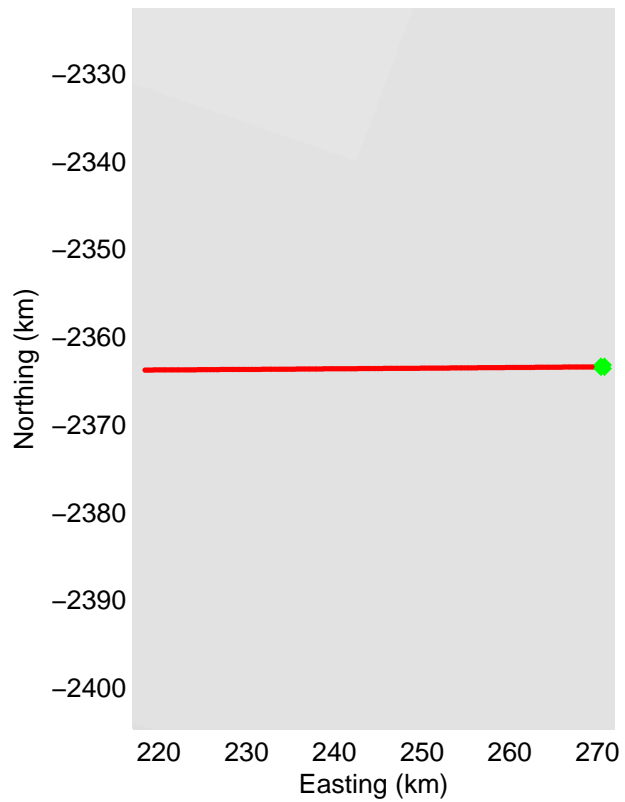
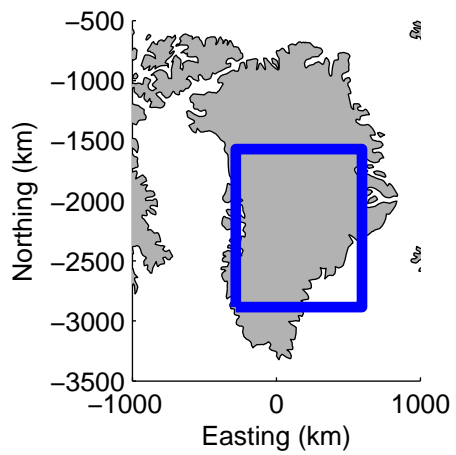
Data Frame ID: 20120419\_01\_059



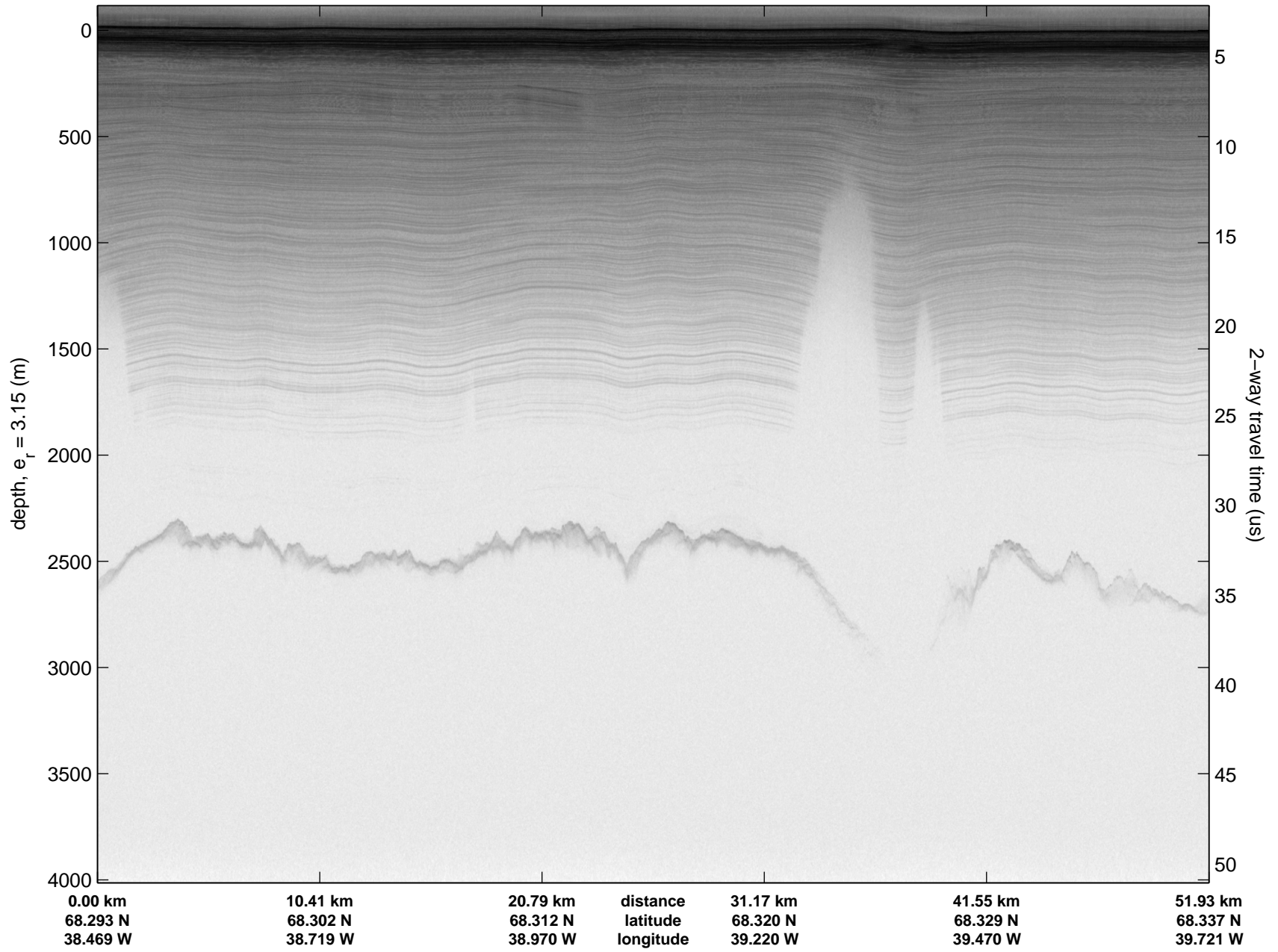


Data Frame ID: 20120419\_01\_059

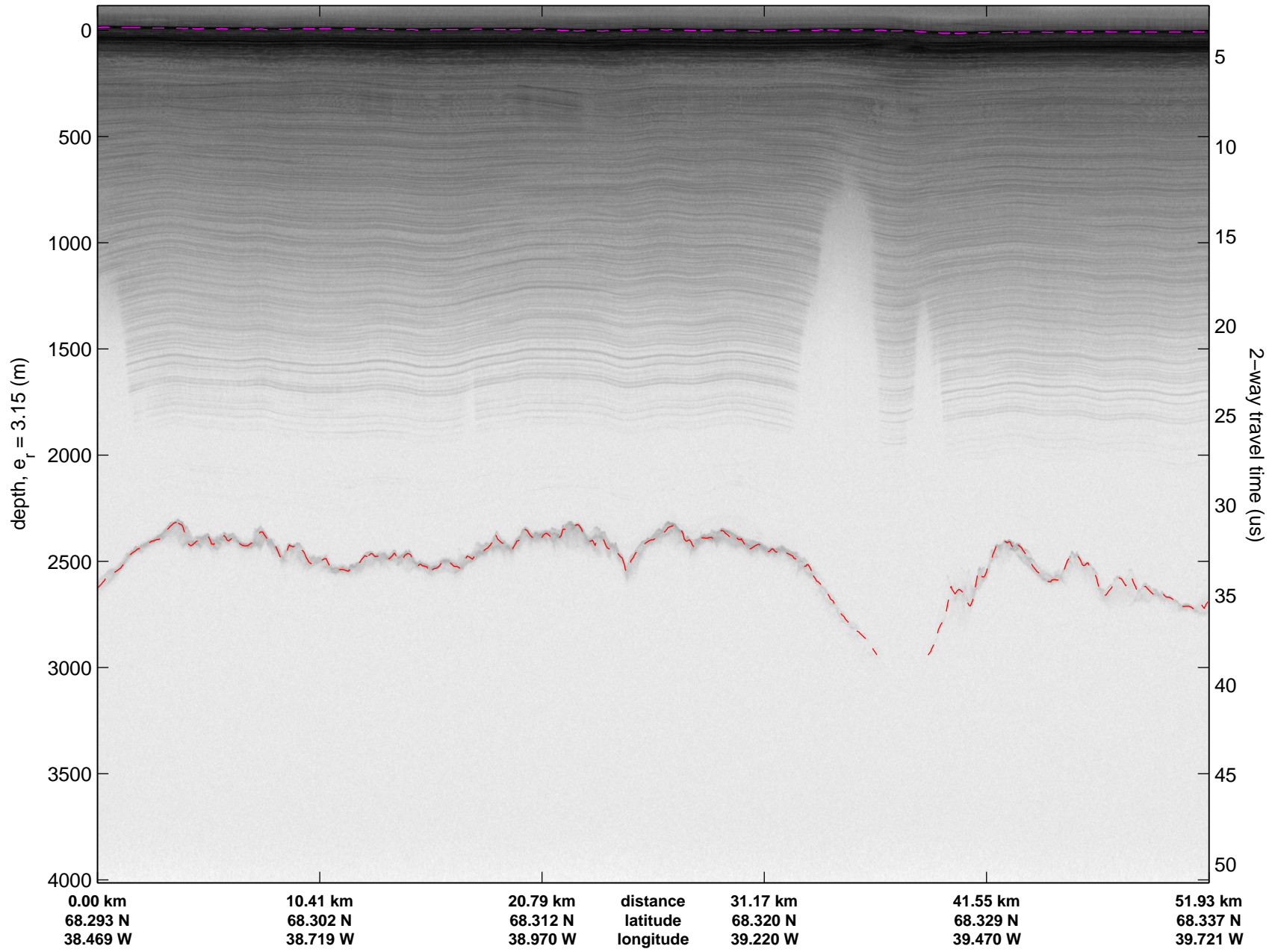


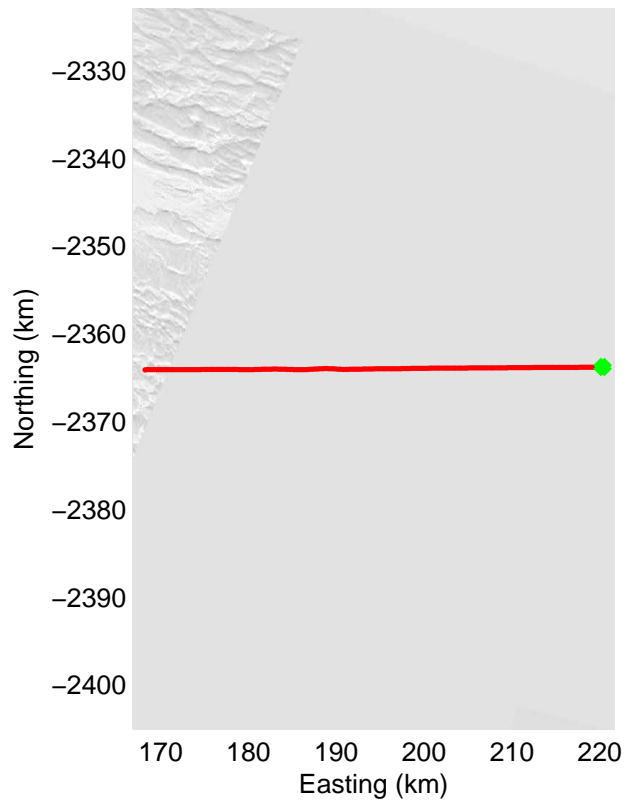
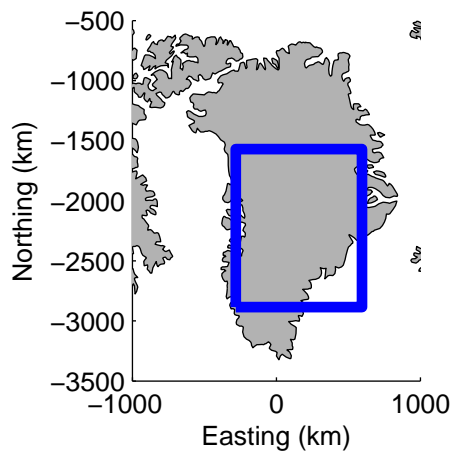


Data Frame ID: 20120419\_01\_060




Data Frame ID: 20120419\_01\_060

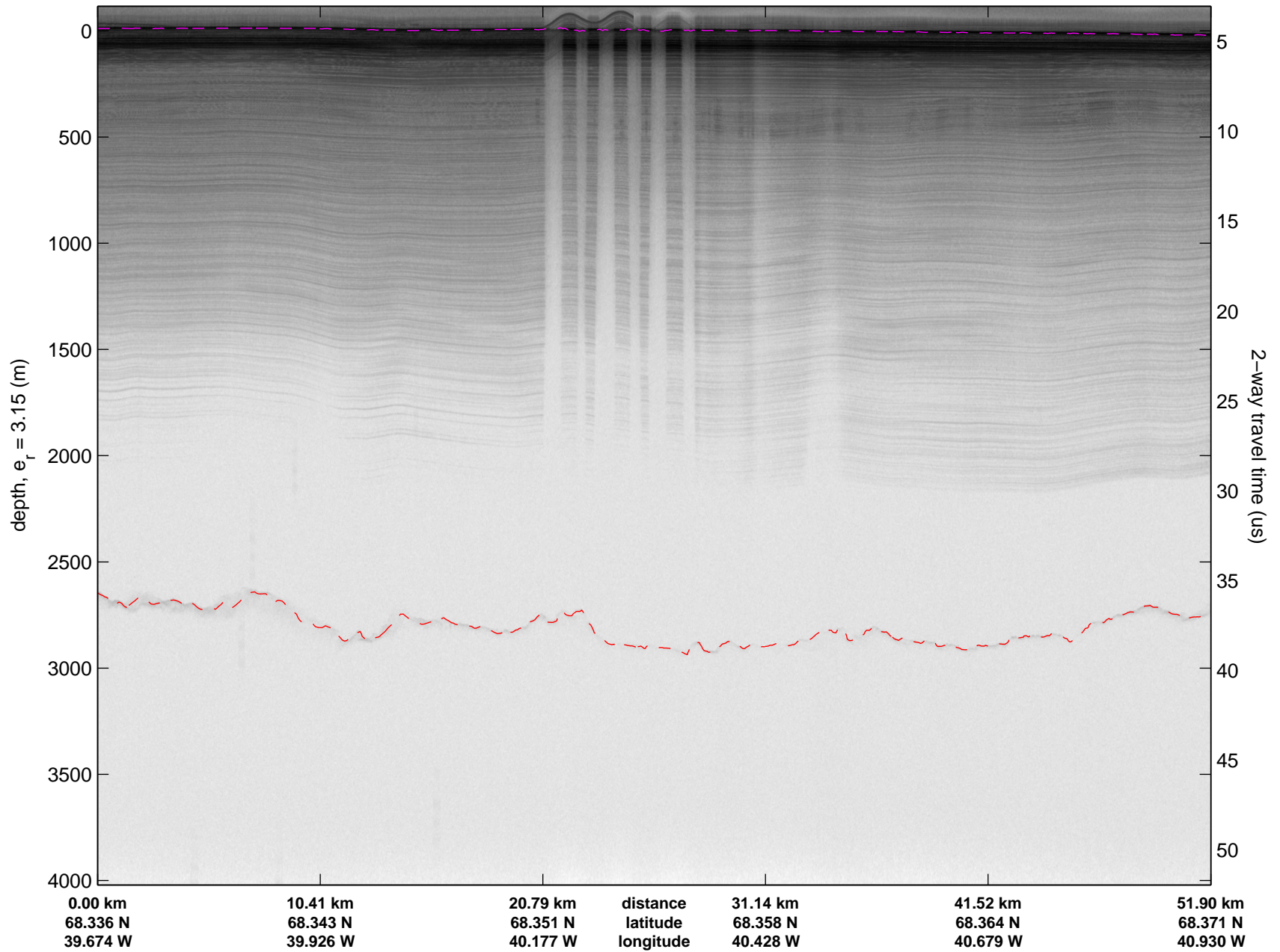


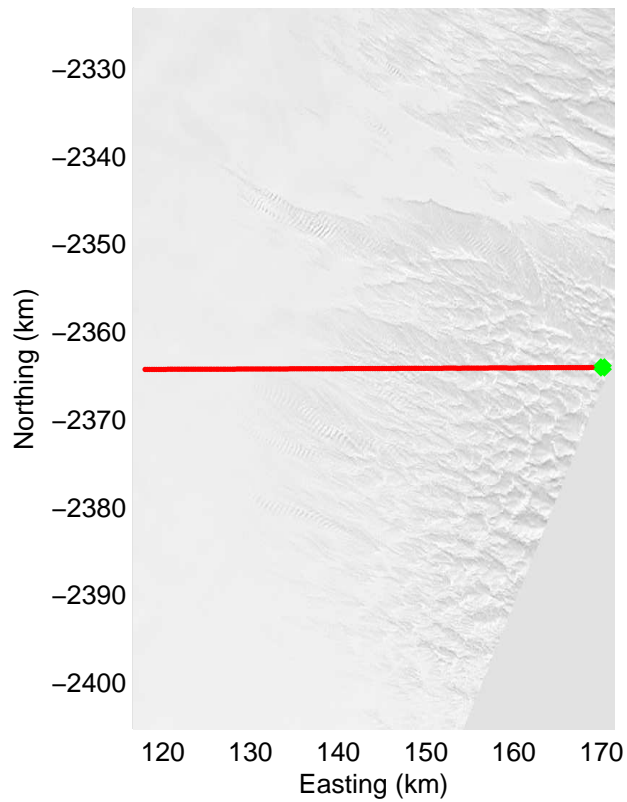
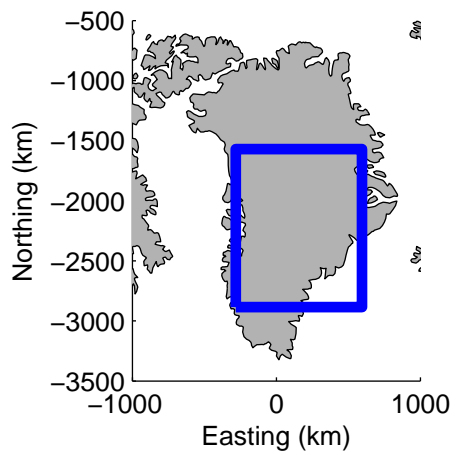


Data Frame ID: 20120419\_01\_061




Data Frame ID: 20120419\_01\_061



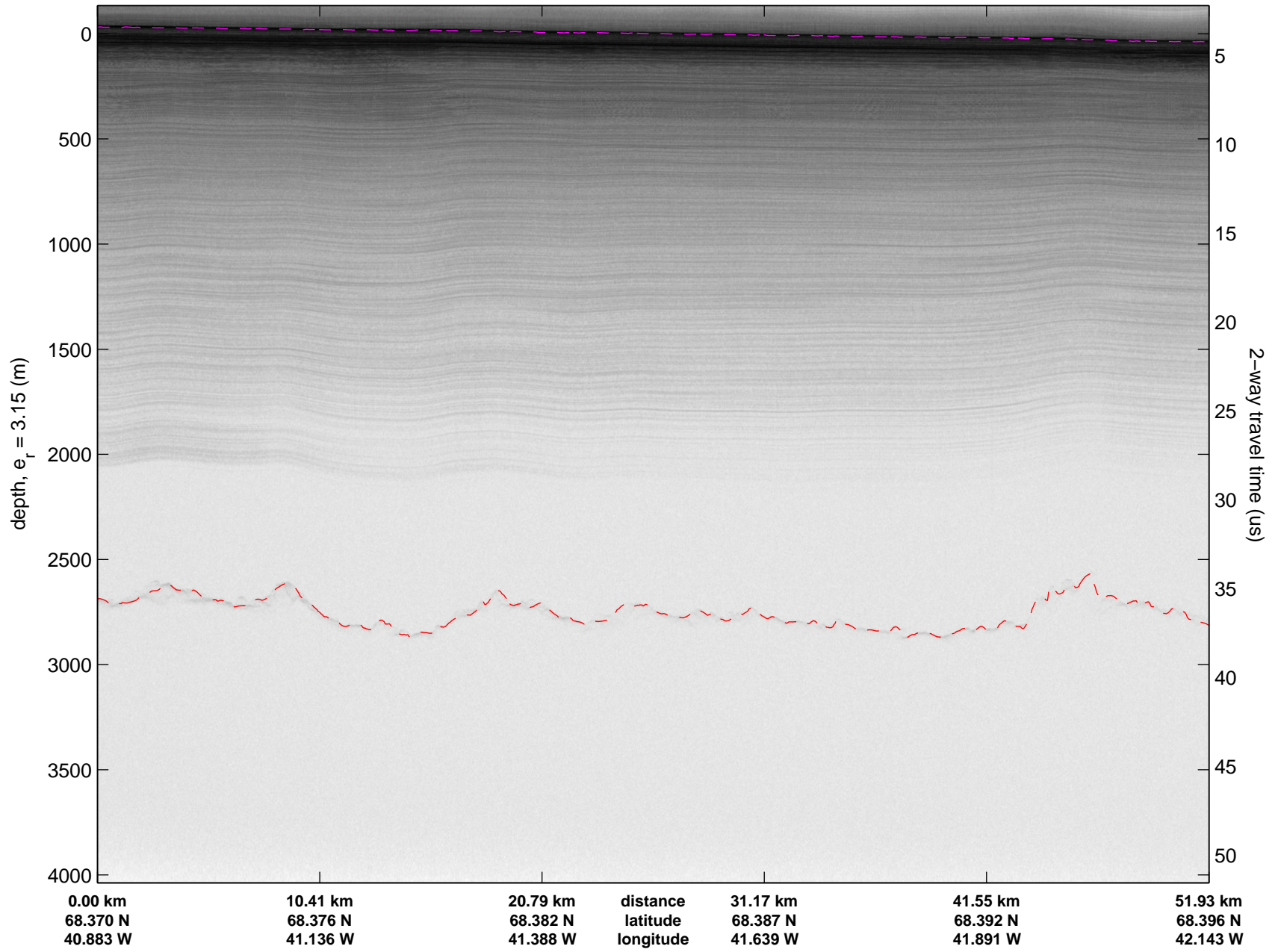


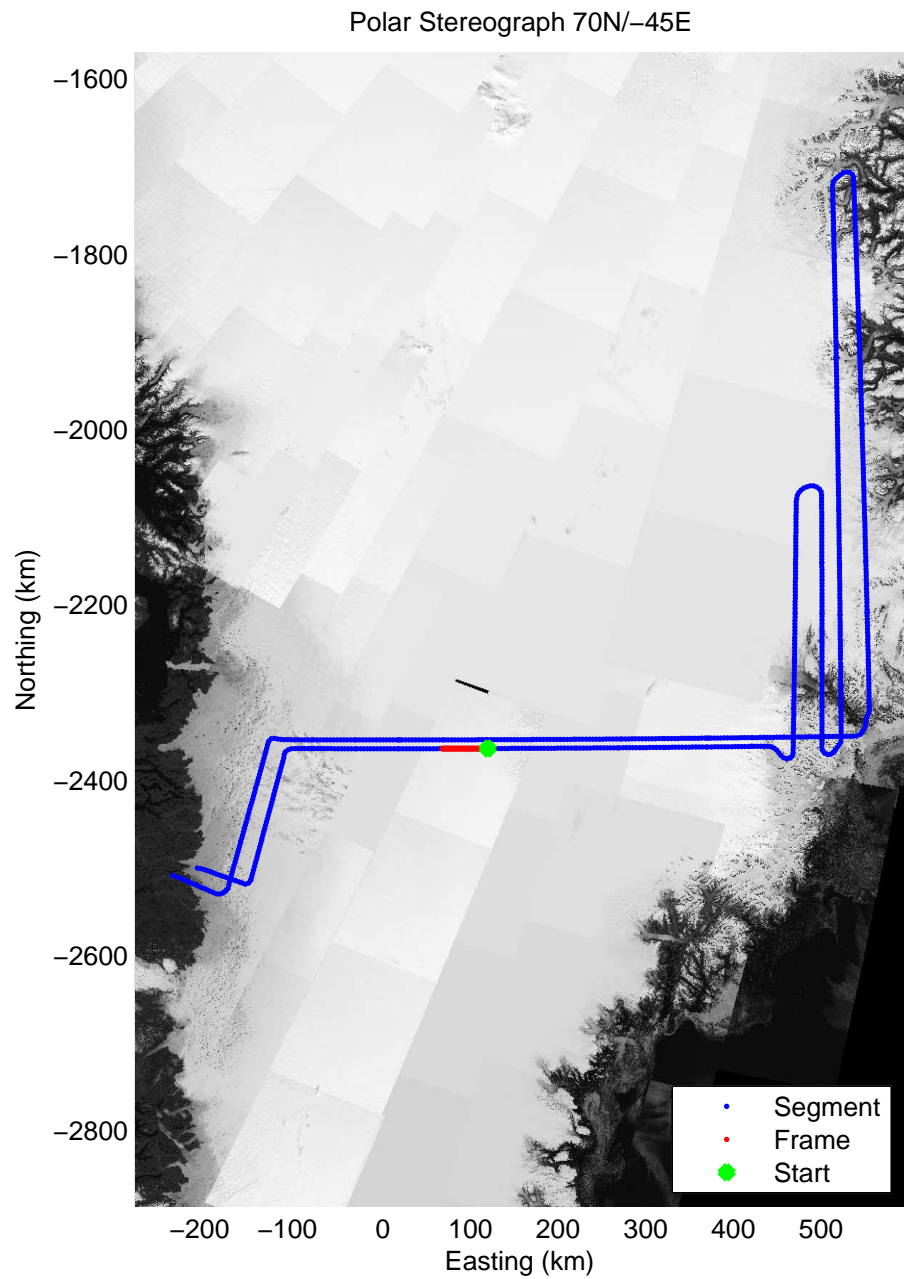
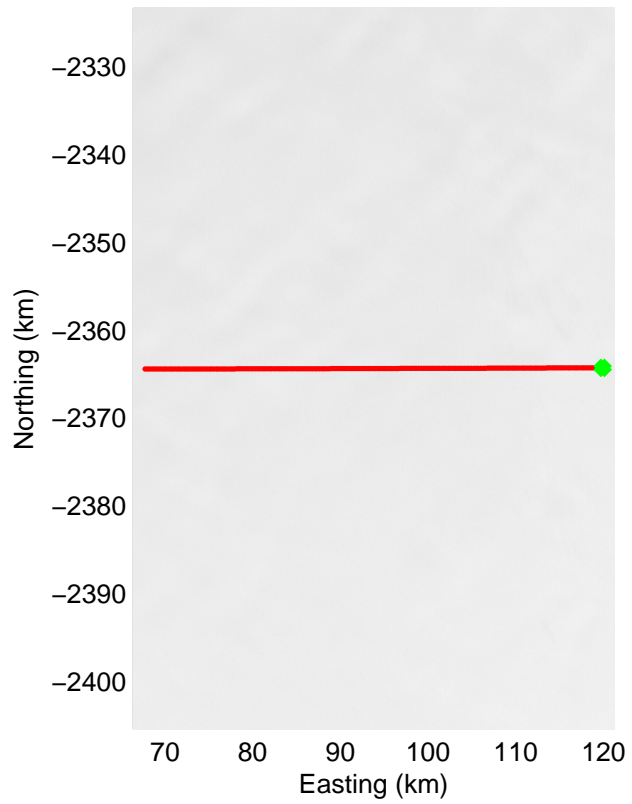
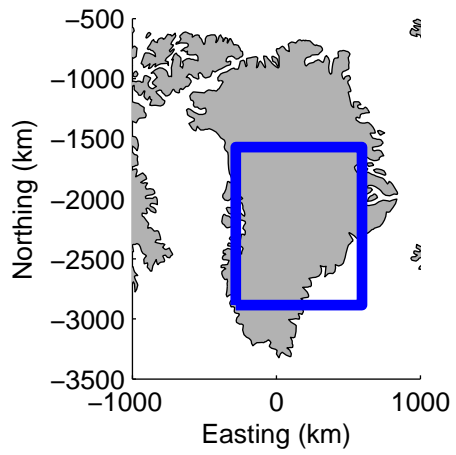


Data Frame ID: 20120419\_01\_062




Data Frame ID: 20120419\_01\_062

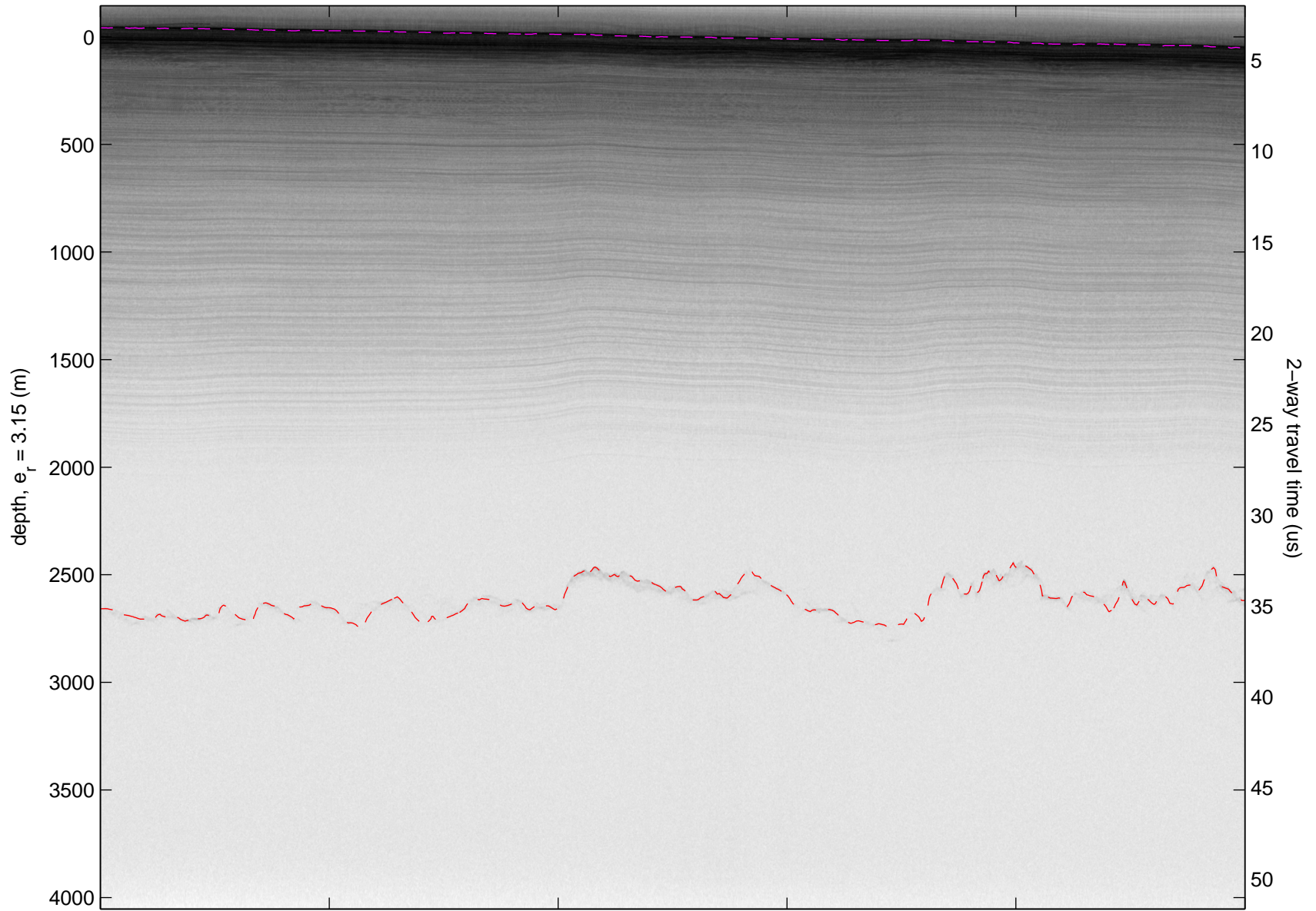




Data Frame ID: 20120419\_01\_063




Data Frame ID: 20120419\_01\_063



0.00 km	10.41 km	20.79 km	distance	31.17 km	41.55 km	51.93 km
68.395 N	68.400 N	68.404 N	latitude	68.407 N	68.410 N	68.413 N
42.097 W	42.349 W	42.602 W	longitude	42.854 W	43.106 W	43.359 W

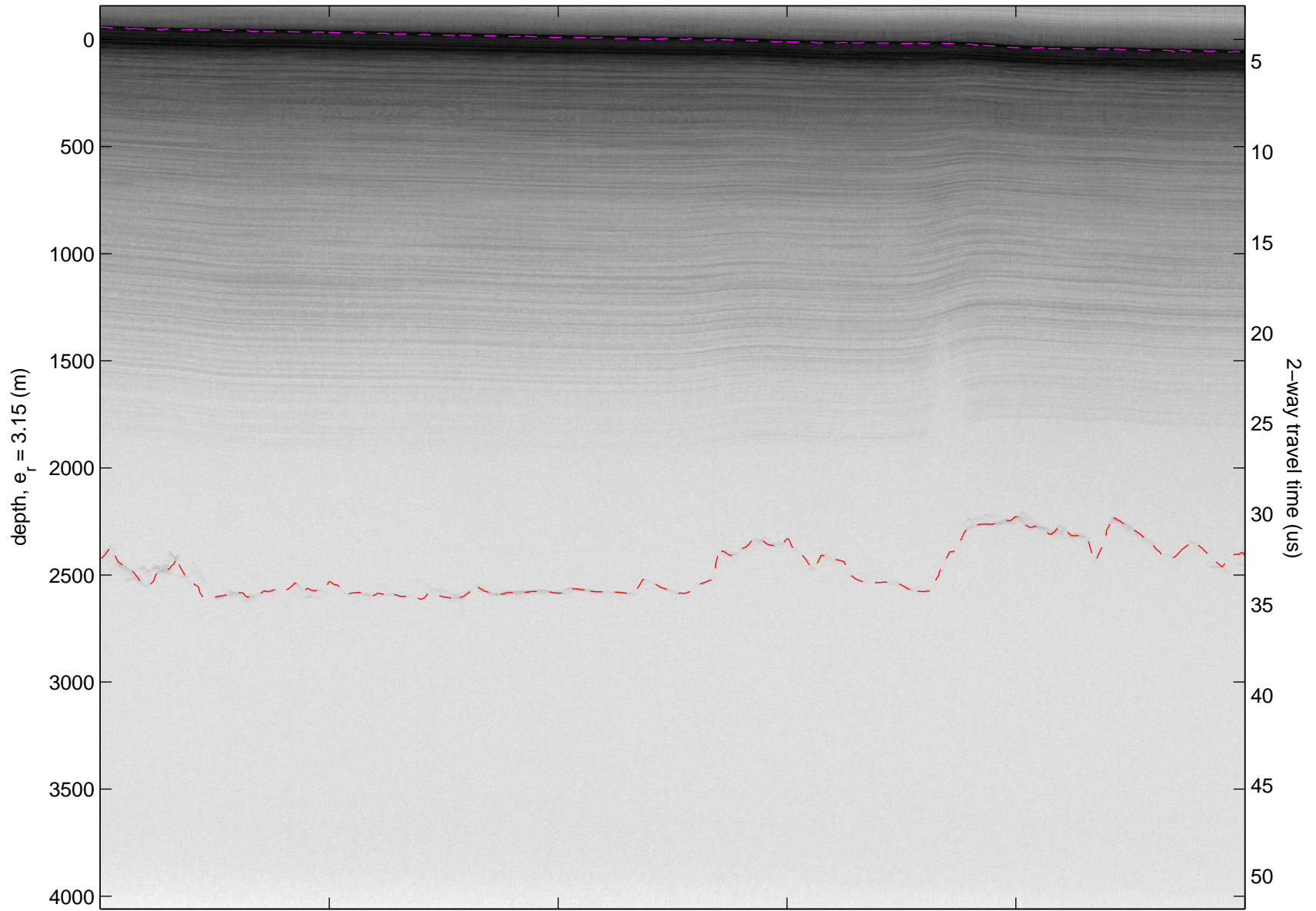


Data Frame ID: 20120419\_01\_064



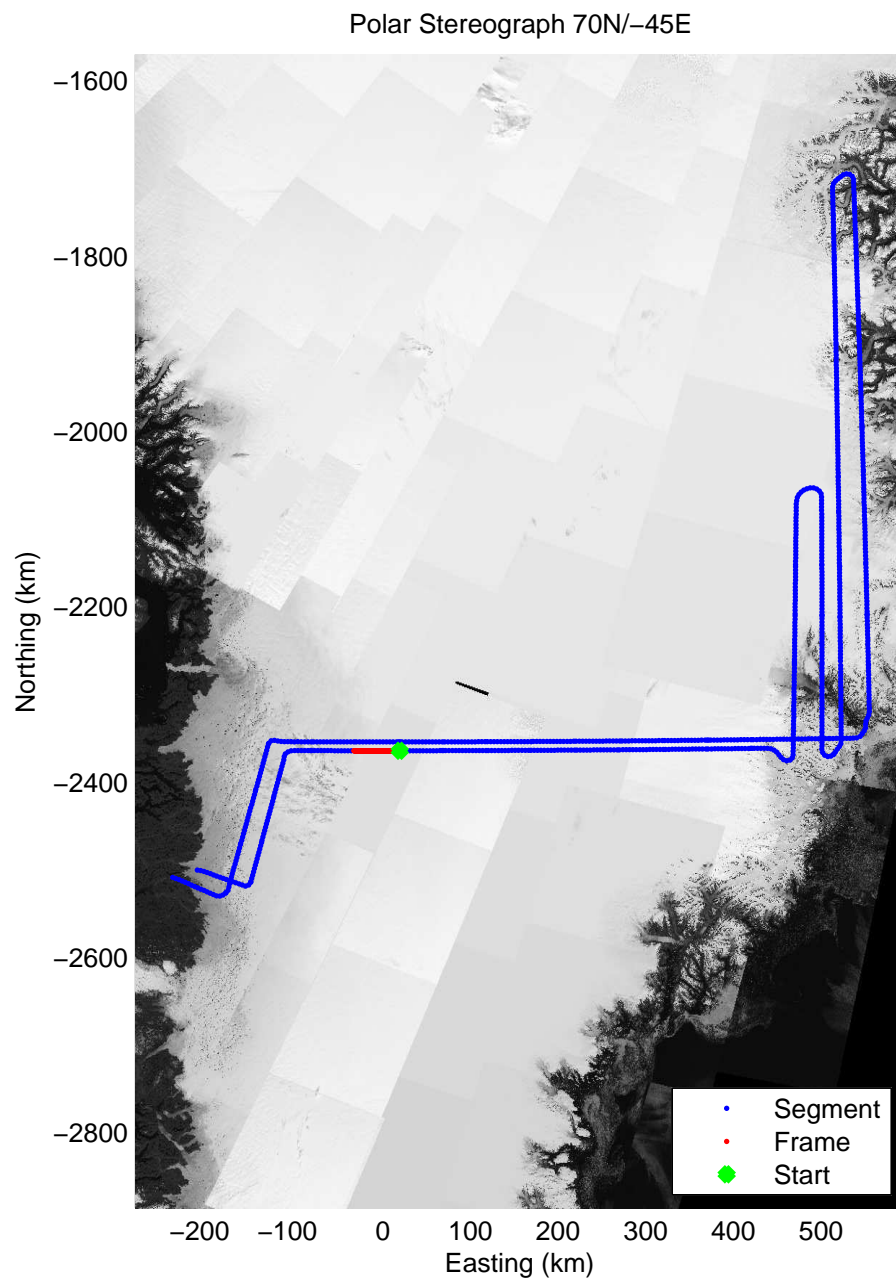
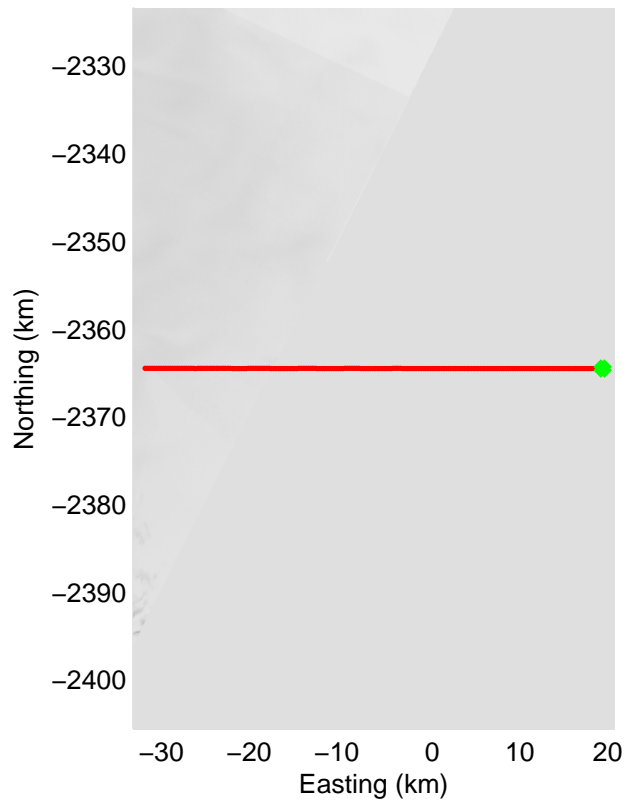
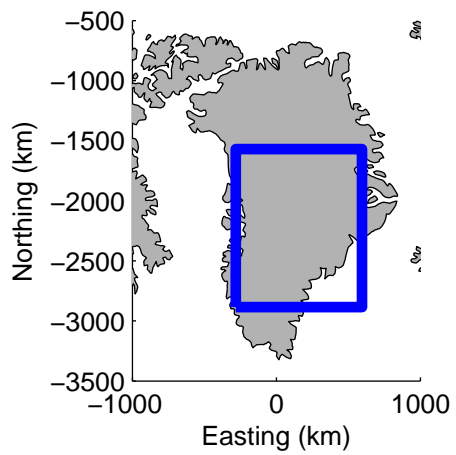
0.00 km	10.41 km	20.79 km	distance	31.17 km	41.55 km	51.93 km
68.412 N	68.415 N	68.417 N	latitude	68.418 N	68.419 N	68.420 N
43.312 W	43.565 W	43.818 W	longitude	44.070 W	44.323 W	44.576 W

Data Frame ID: 20120419\_01\_064




0.00 km	10.41 km	20.79 km	distance	31.17 km	41.55 km	51.93 km
68.412 N	68.415 N	68.417 N	latitude	68.418 N	68.419 N	68.420 N
43.312 W	43.565 W	43.818 W	longitude	44.070 W	44.323 W	44.576 W

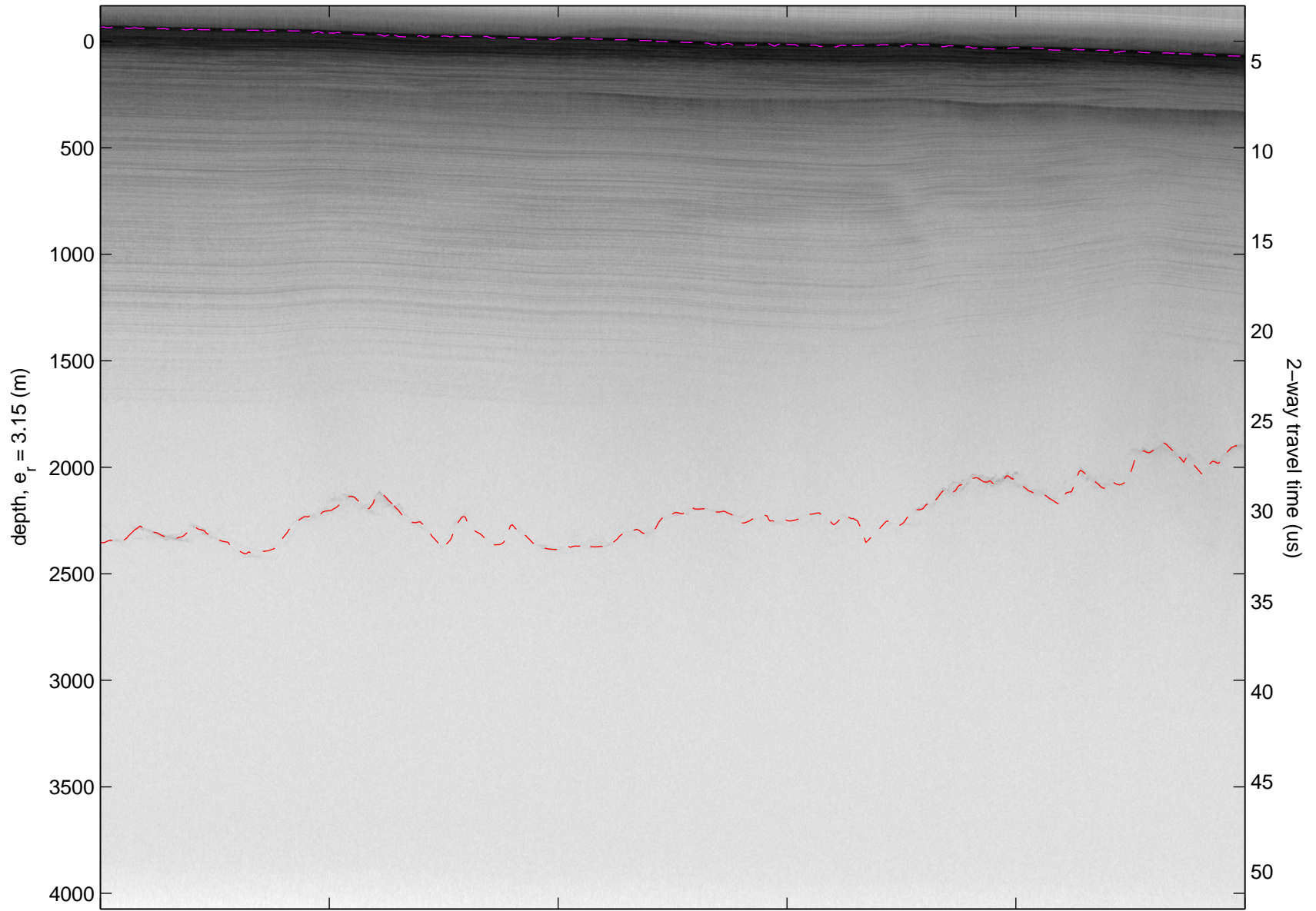




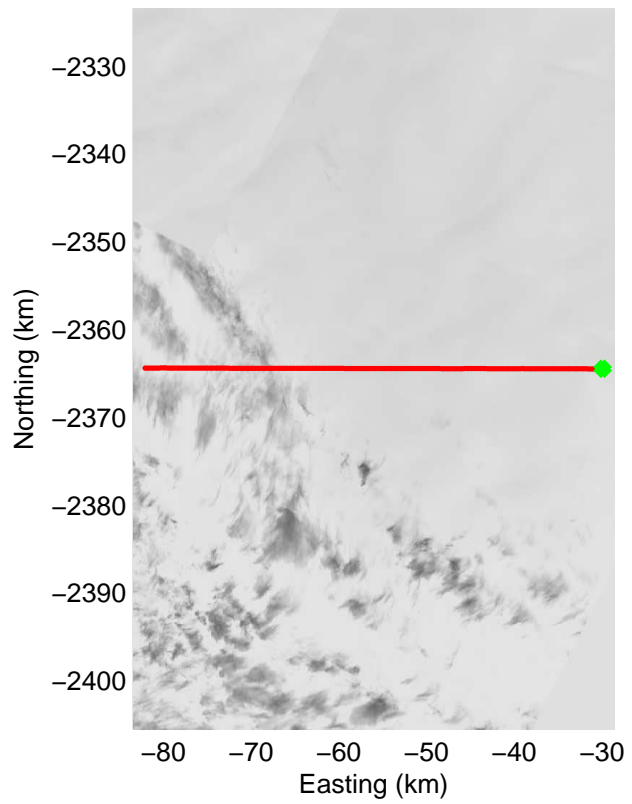
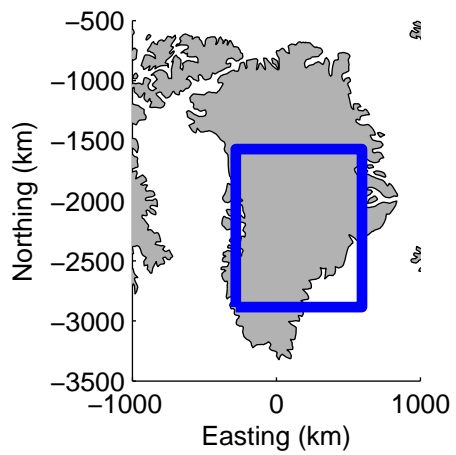
Data Frame ID: 20120419\_01\_065




Data Frame ID: 20120419\_01\_065



0.00 km	10.41 km	20.79 km	distance	31.17 km	41.55 km	51.93 km
68.420 N	68.421 N	68.421 N	latitude	68.420 N	68.420 N	68.419 N
44.529 W	44.782 W	45.035 W	longitude	45.287 W	45.540 W	45.793 W

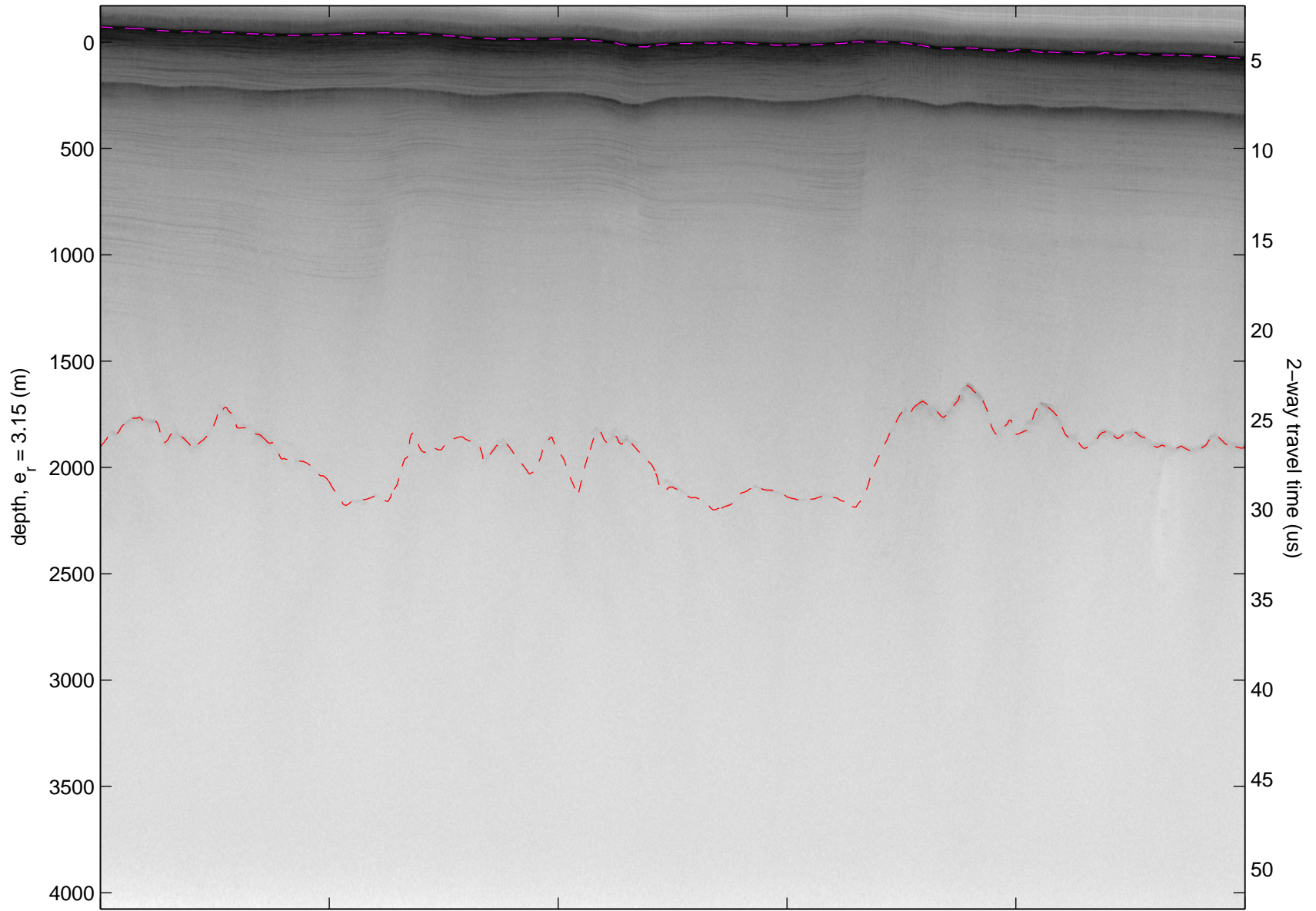


Data Frame ID: 20120419\_01\_066

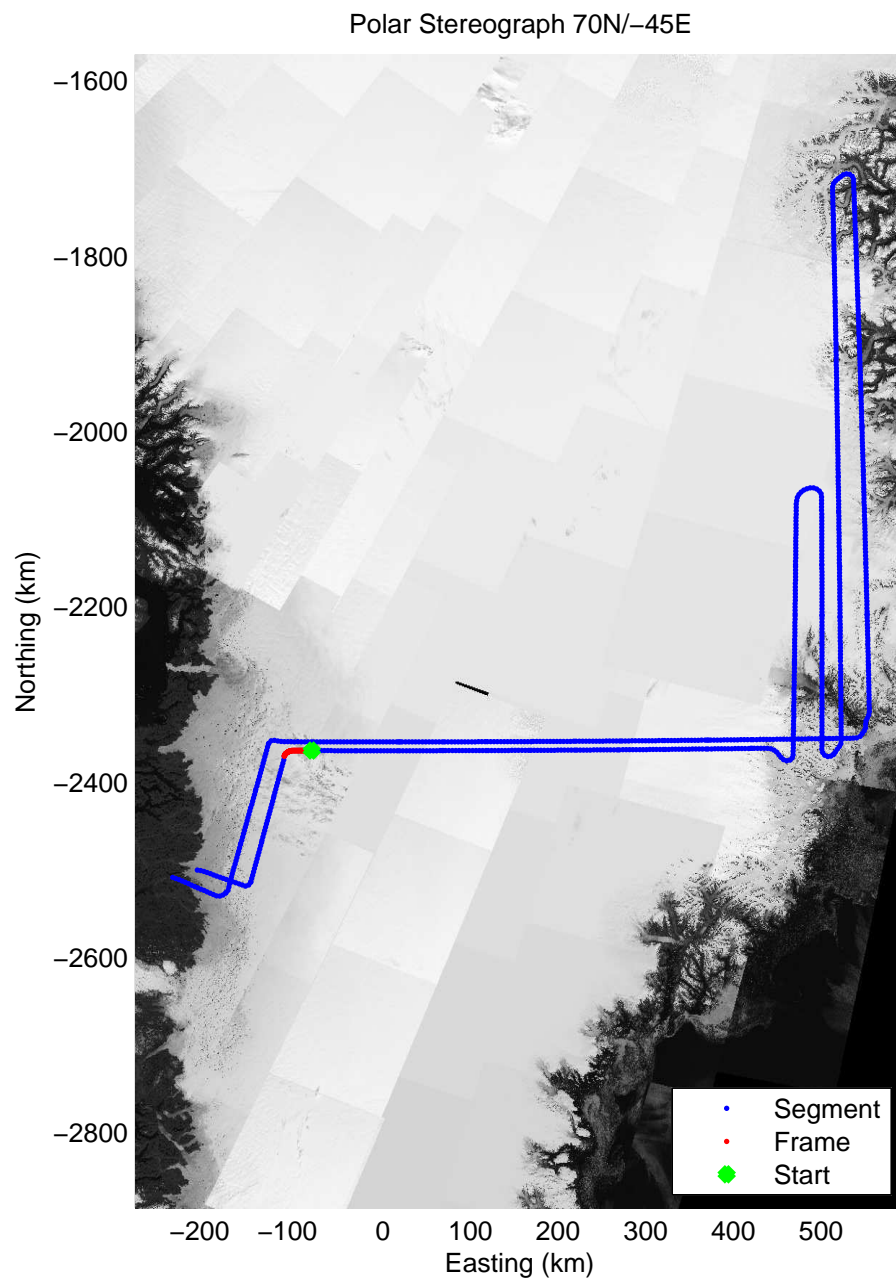
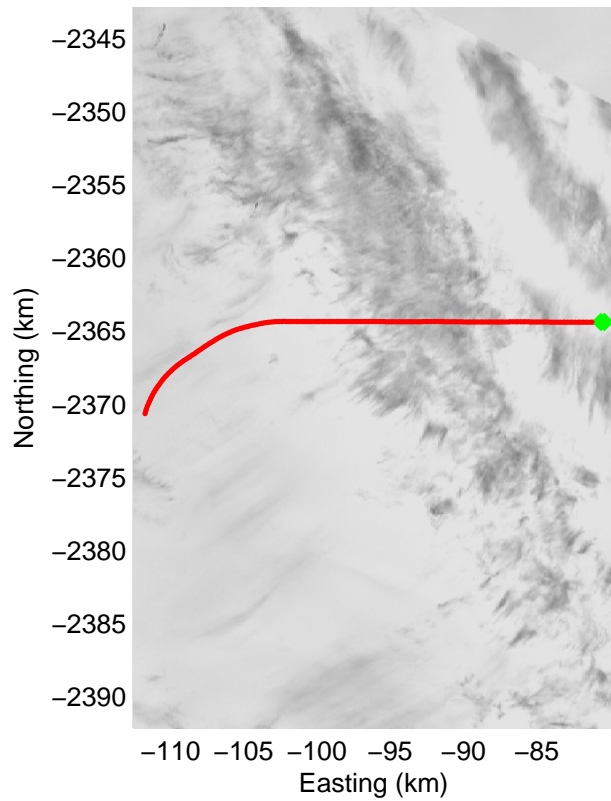
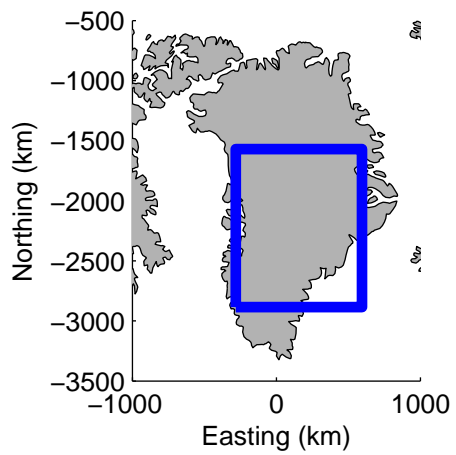


0.00 km	10.41 km	20.79 km	distance	31.17 km	41.55 km	51.93 km
68.419 N	68.418 N	68.416 N	latitude	68.414 N	68.412 N	68.409 N
45.746 W	45.999 W	46.252 W	longitude	46.504 W	46.757 W	47.009 W

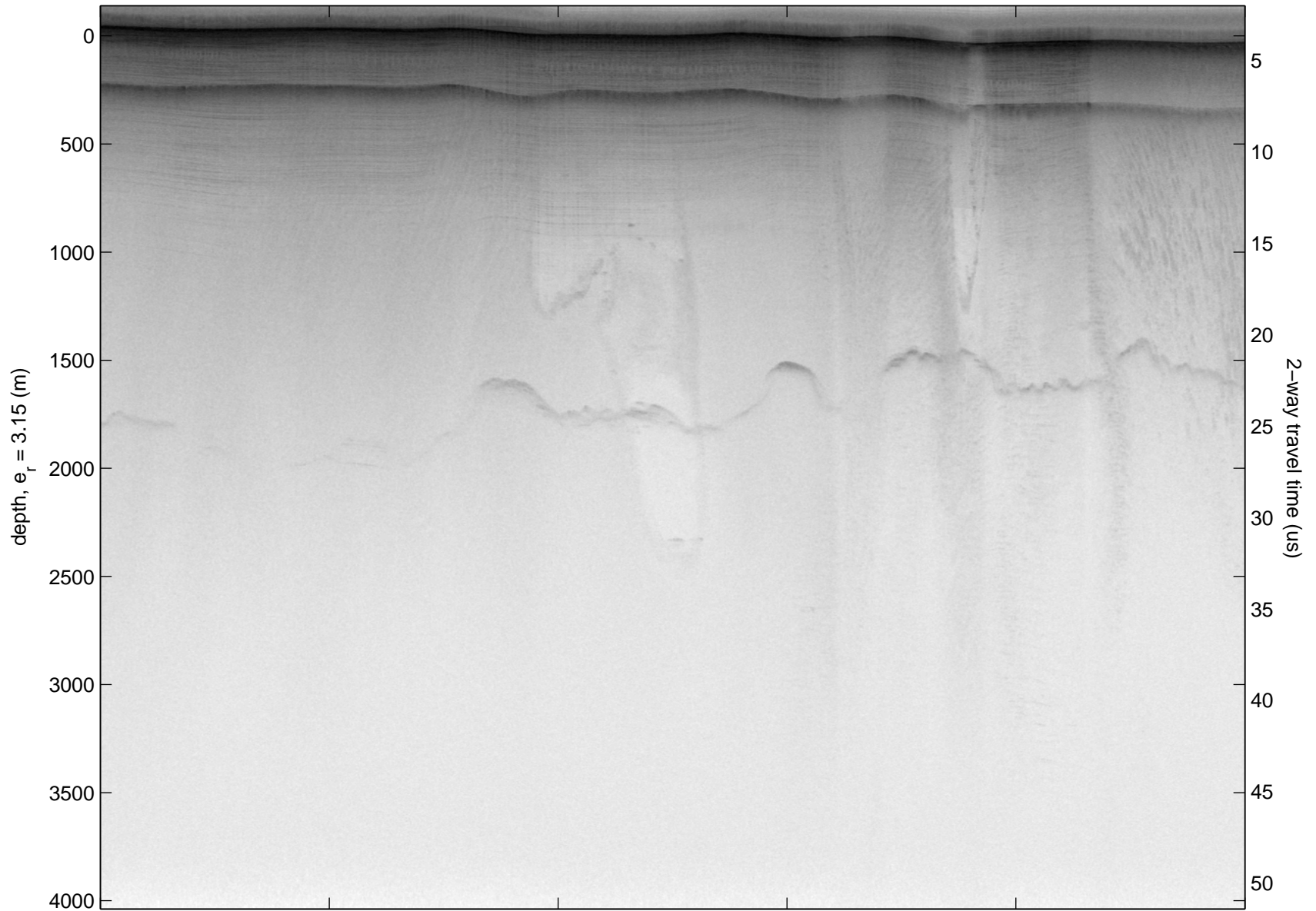
Data Frame ID: 20120419\_01\_066



0.00 km	10.41 km	20.79 km	distance	31.17 km	41.55 km	51.93 km
68.419 N	68.418 N	68.416 N	latitude	68.414 N	68.412 N	68.409 N
45.746 W	45.999 W	46.252 W	longitude	46.504 W	46.757 W	47.009 W




Data Frame ID: 20120419\_01\_067

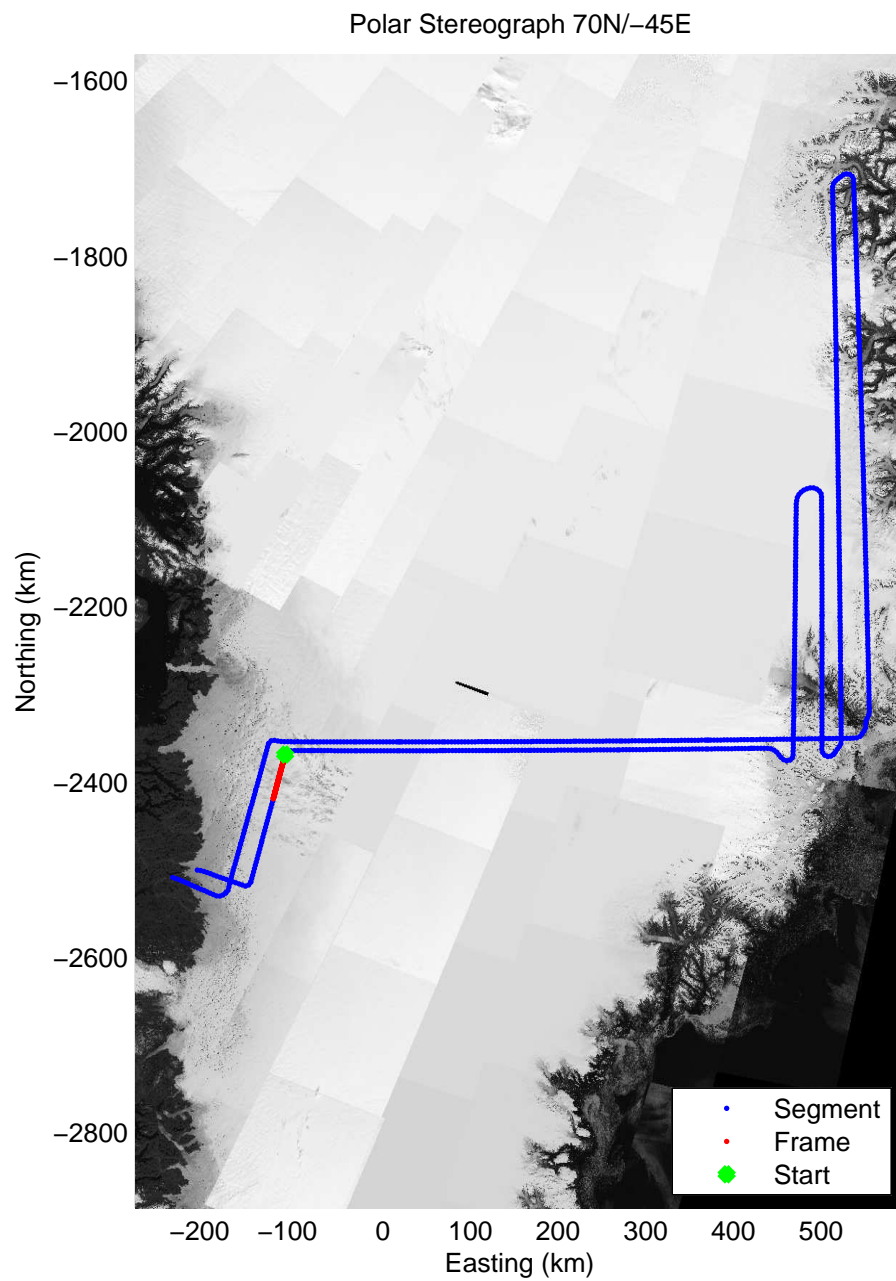
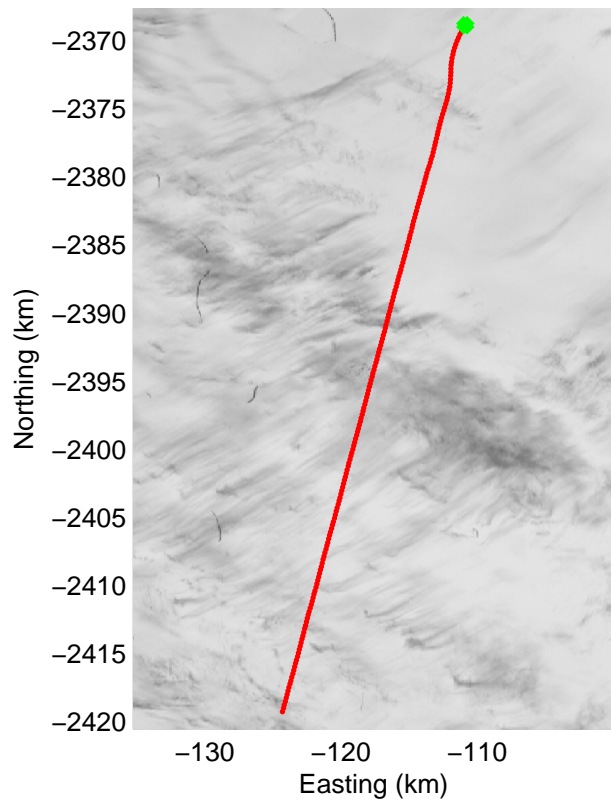
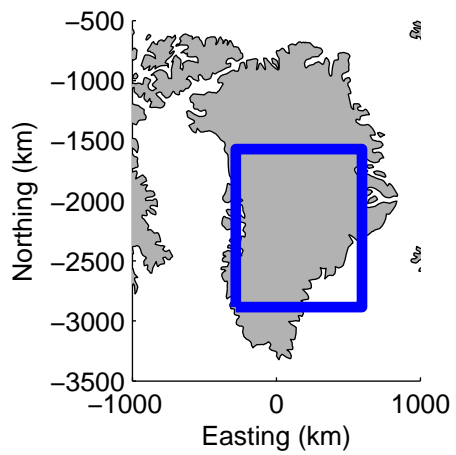


0.00 km	6.75 km	13.47 km	distance	20.22 km	26.94 km	33.66 km
68.409 N	68.407 N	68.405 N	latitude	68.403 N	68.387 N	68.342 N
46.962 W	47.126 W	47.290 W	longitude	47.454 W	47.609 W	47.711 W




Data Frame ID: 20120419\_01\_067

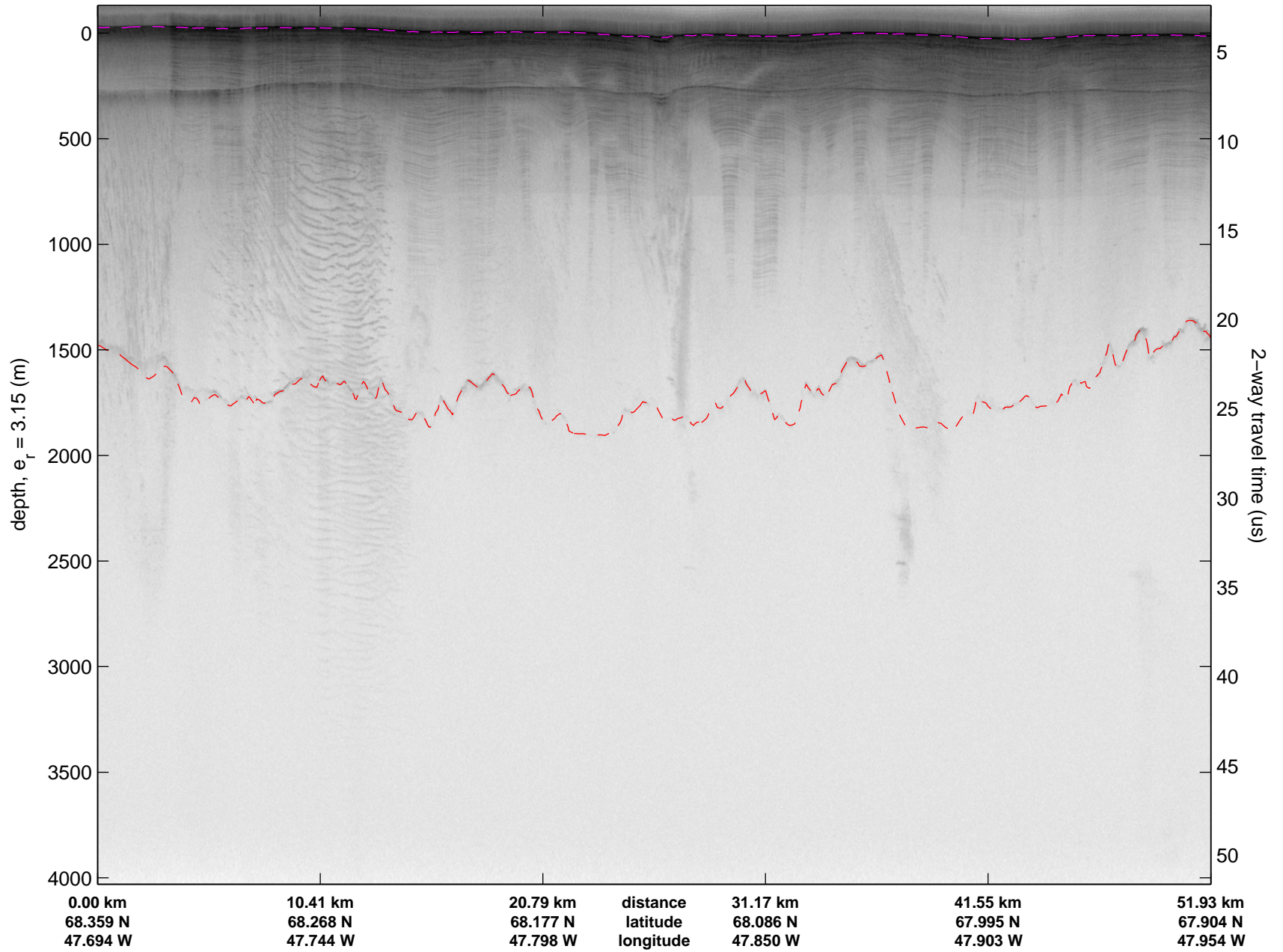



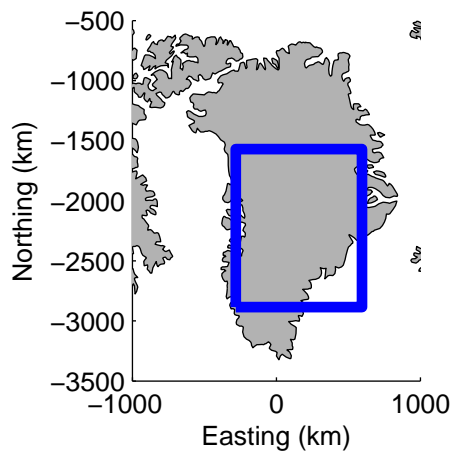


Data Frame ID: 20120419\_01\_068




Data Frame ID: 20120419\_01\_068



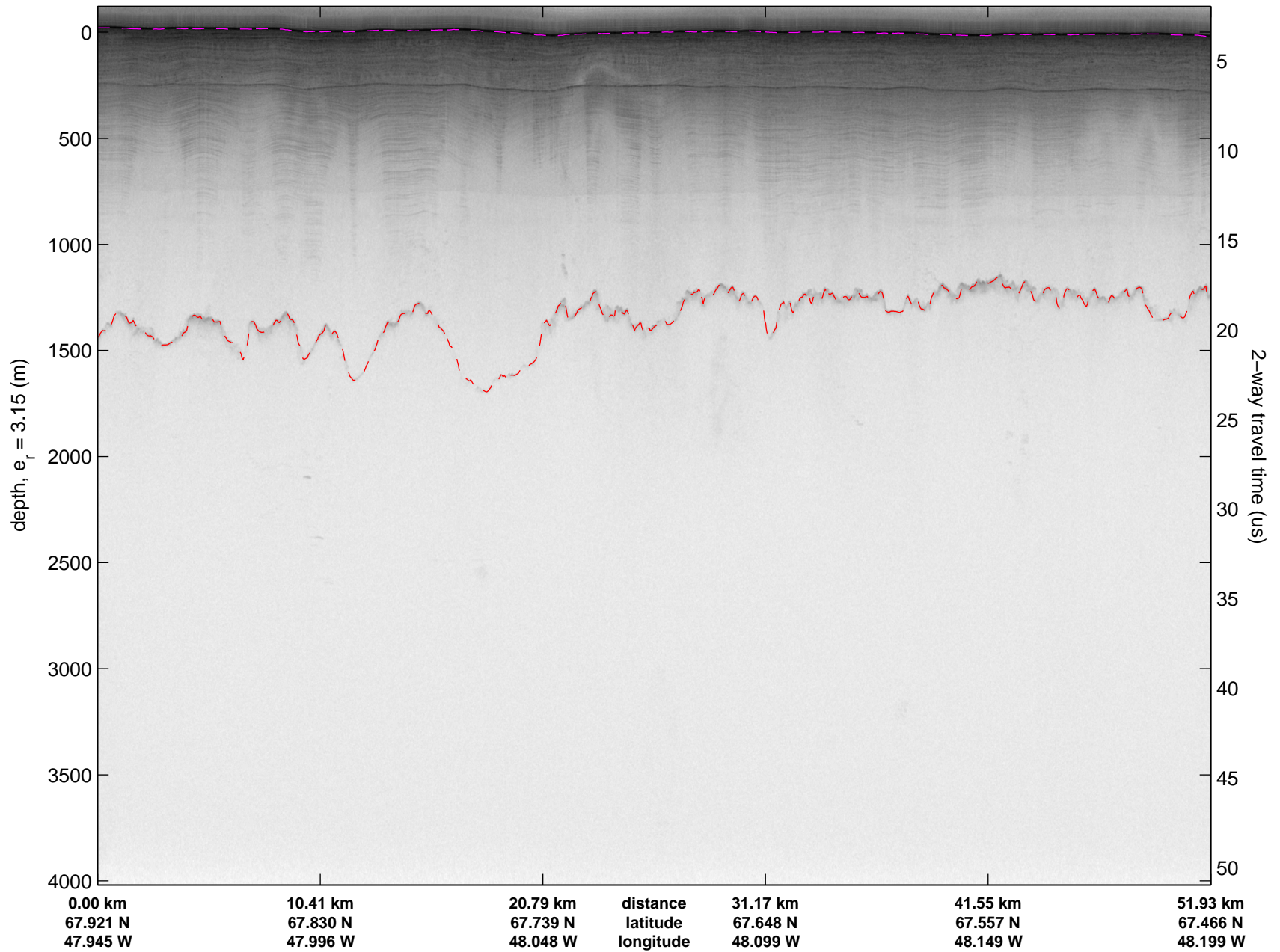


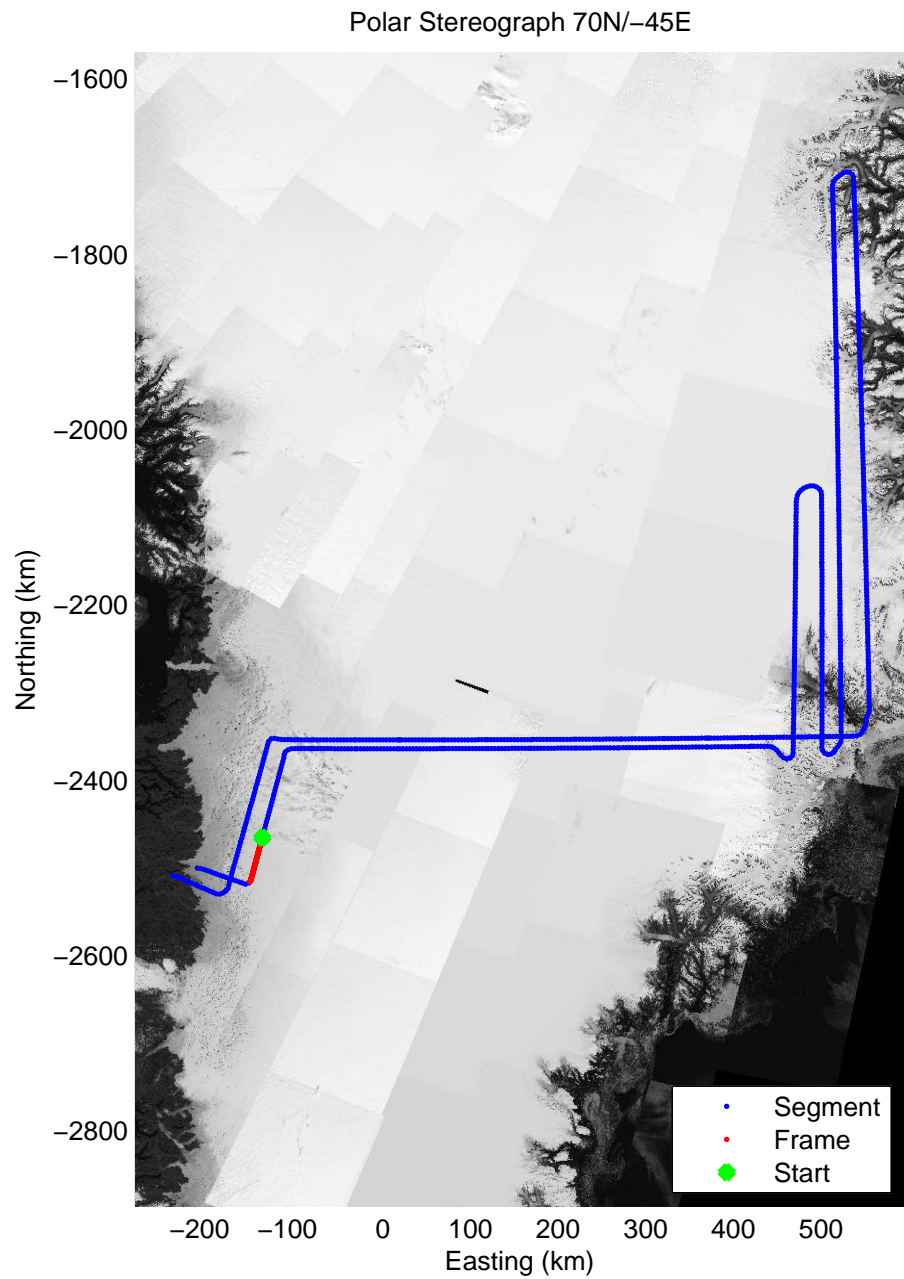

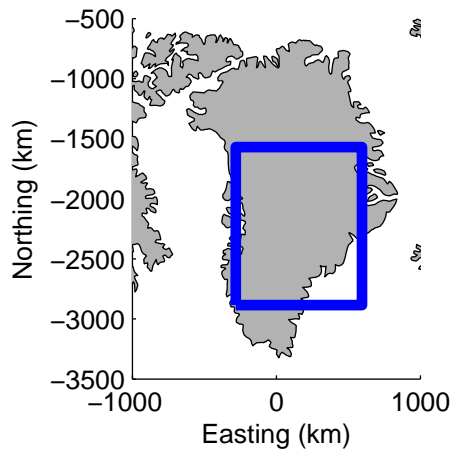
Data Frame ID: 20120419\_01\_069



0.00 km	10.41 km	20.79 km	distance	31.17 km	41.55 km	51.93 km
67.921 N	67.830 N	67.739 N	latitude	67.648 N	67.557 N	67.466 N
47.945 W	47.996 W	48.048 W	longitude	48.099 W	48.149 W	48.199 W


Data Frame ID: 20120419\_01\_069



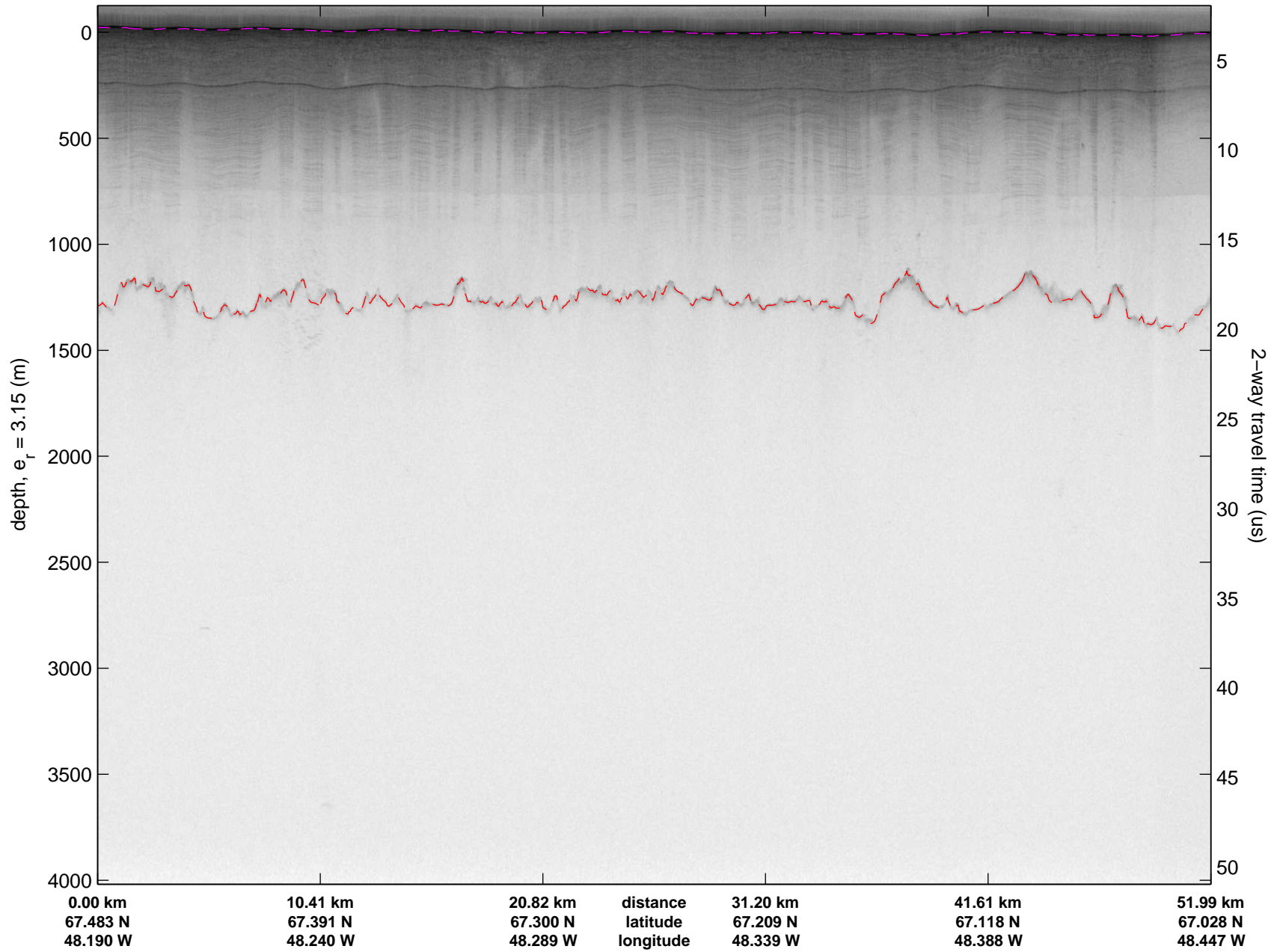


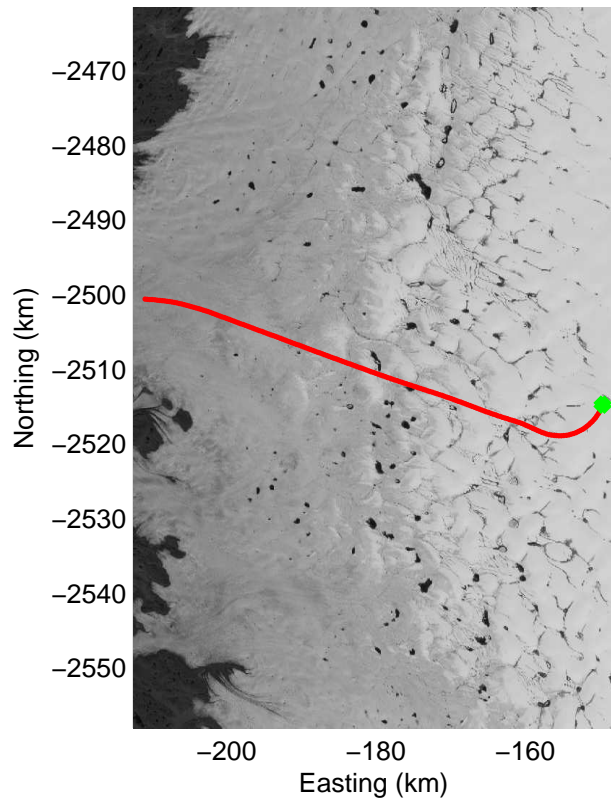
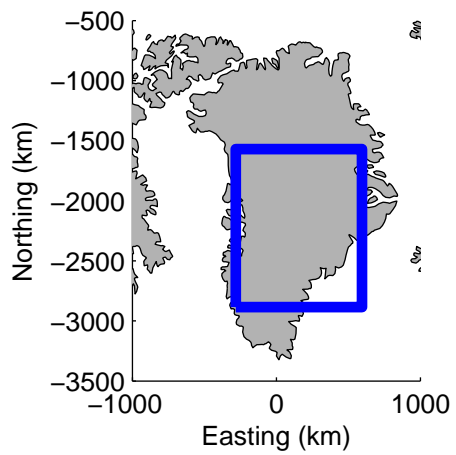


Data Frame ID: 20120419\_01\_070




Data Frame ID: 20120419\_01\_070





Data Frame ID: 20120419\_01\_071



Data Frame ID: 20120419\_01\_071

