



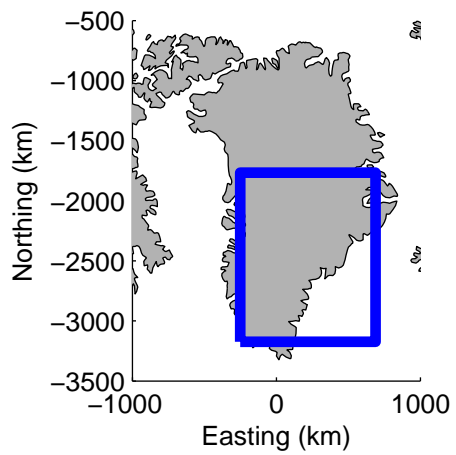


Data Frame ID: 20120416\_03\_001




Data Frame ID: 20120416\_03\_001





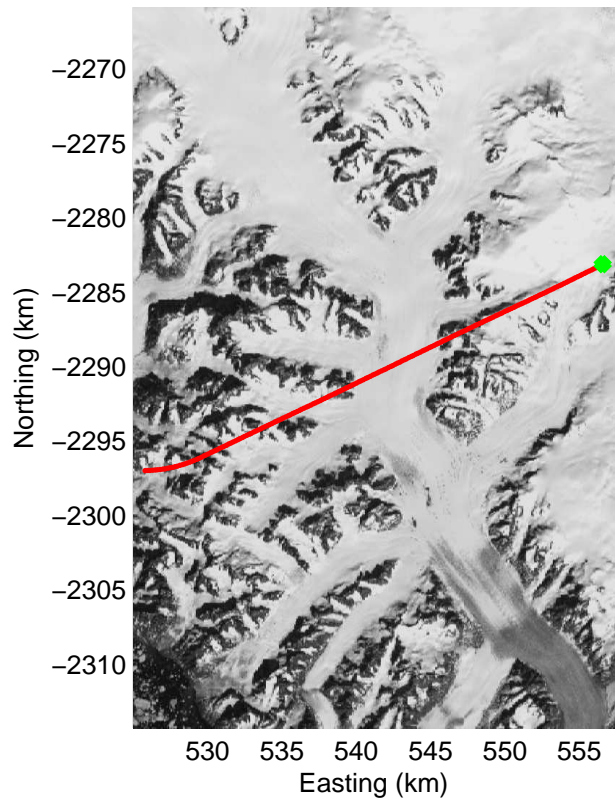
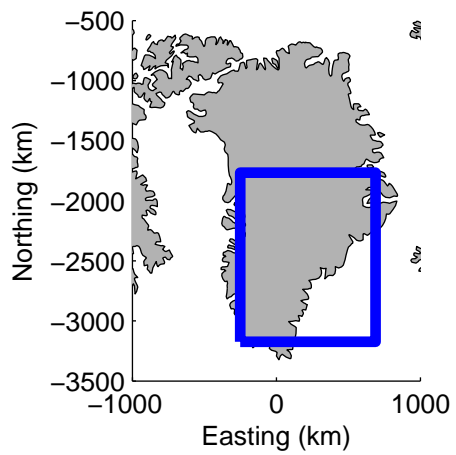


Data Frame ID: 20120416\_03\_002




Data Frame ID: 20120416\_03\_002








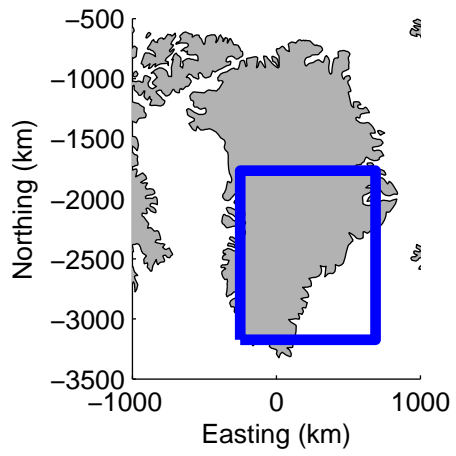
Data Frame ID: 20120416\_03\_003






Data Frame ID: 20120416\_03\_003





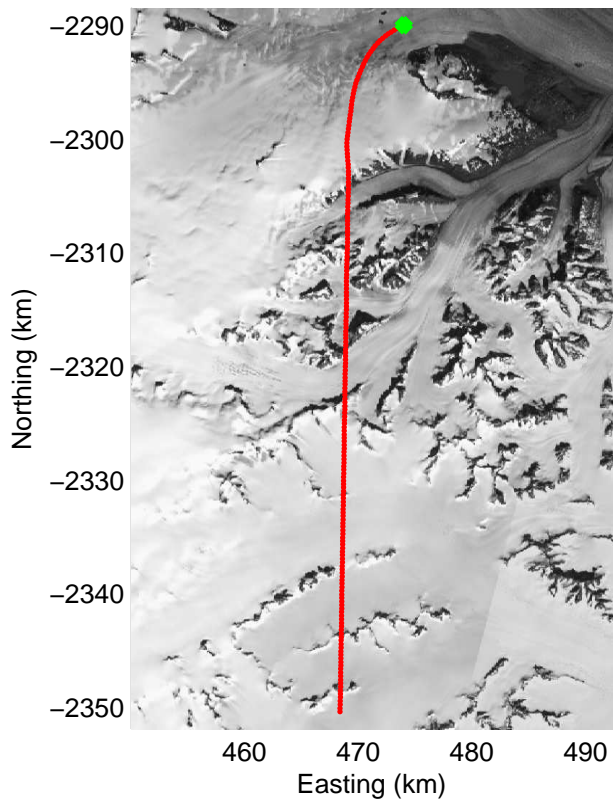
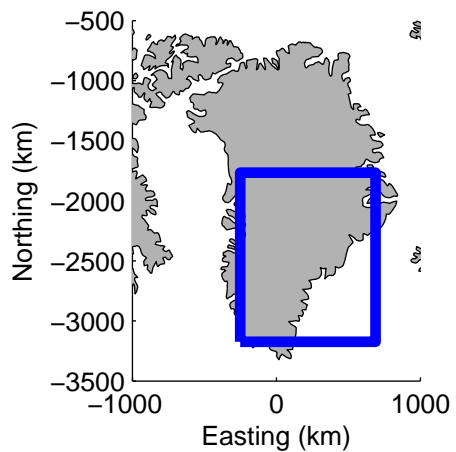


Data Frame ID: 20120416\_03\_004




Data Frame ID: 20120416\_03\_004






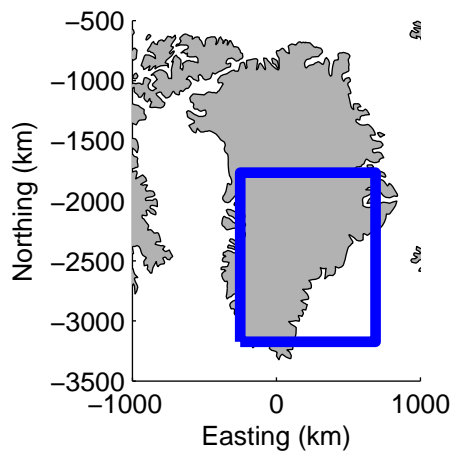


Data Frame ID: 20120416\_03\_005




Data Frame ID: 20120416\_03\_005










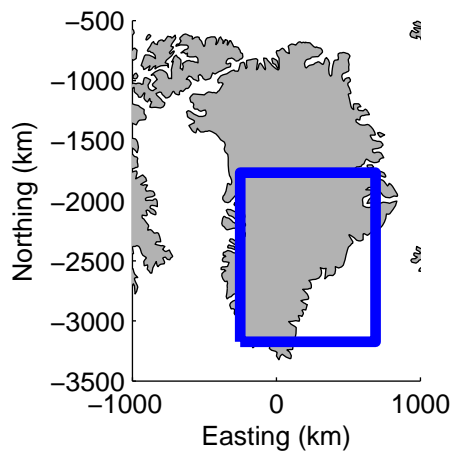
Data Frame ID: 20120416\_03\_006



|          |          |          |           |          |          |          |
|----------|----------|----------|-----------|----------|----------|----------|
| 0.00 km  | 12.39 km | 24.77 km | distance  | 37.18 km | 49.56 km | 61.92 km |
| 68.152 N | 68.043 N | 67.935 N | latitude  | 67.826 N | 67.717 N | 67.609 N |
| 33.719 W | 33.782 W | 33.844 W | longitude | 33.905 W | 33.966 W | 34.026 W |

Data Frame ID: 20120416\_03\_006





Data Frame ID: 20120416\_03\_007



0.00 km  
67.626 N  
34.017 W

10.86 km  
67.531 N  
34.070 W

21.69 km  
67.436 N  
34.122 W


distance  
latitude  
longitude

32.54 km  
67.341 N  
34.175 W



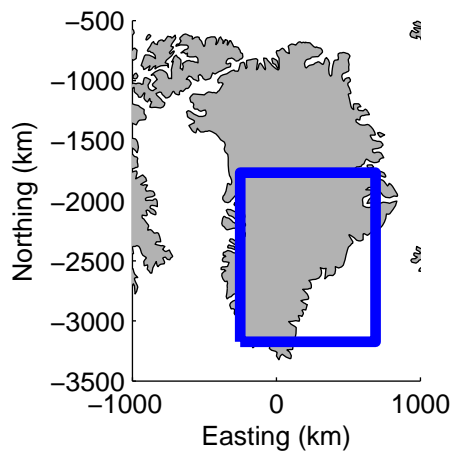
43.37 km  
67.246 N  
34.226 W

54.20 km  
67.157 N  
34.311 W


Data Frame ID: 20120416\_03\_007



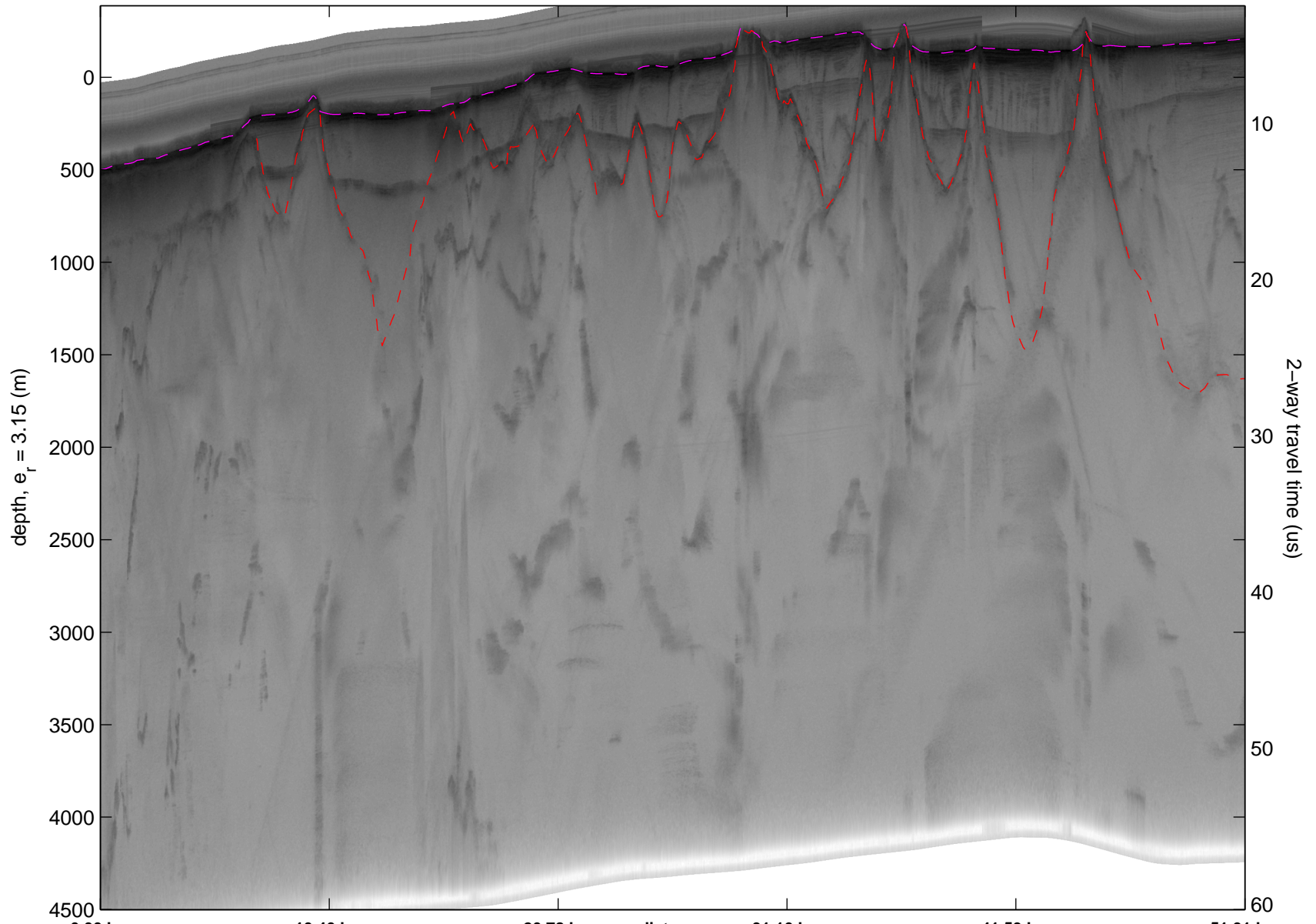
|          |          |          |           |          |          |          |
|----------|----------|----------|-----------|----------|----------|----------|
| 0.00 km  | 10.86 km | 21.69 km | distance  | 32.54 km | 43.37 km | 54.20 km |
| 67.626 N | 67.531 N | 67.436 N | latitude  | 67.341 N | 67.246 N | 67.157 N |
| 34.017 W | 34.070 W | 34.122 W | longitude | 34.175 W | 34.226 W | 34.311 W |



Data Frame ID: 20120416\_03\_008



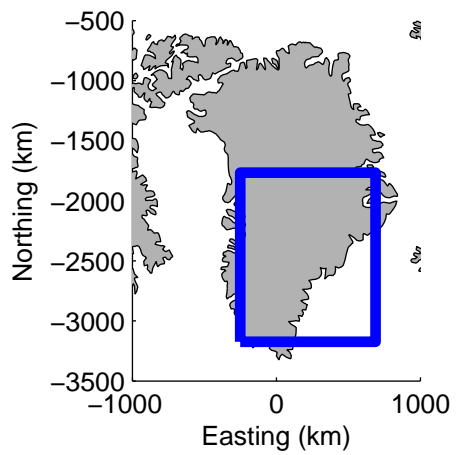


Data Frame ID: 20120416\_03\_008




| 0.00 km  | 10.40 km | 20.78 km | distance  | 31.16 km | 41.53 km | 51.91 km |
|----------|----------|----------|-----------|----------|----------|----------|
| 67.169 N | 67.163 N | 67.193 N | latitude  | 67.208 N | 67.223 N | 67.238 N |
| 34.280 W | 34.496 W | 34.719 W | longitude | 34.955 W | 35.192 W | 35.429 W |





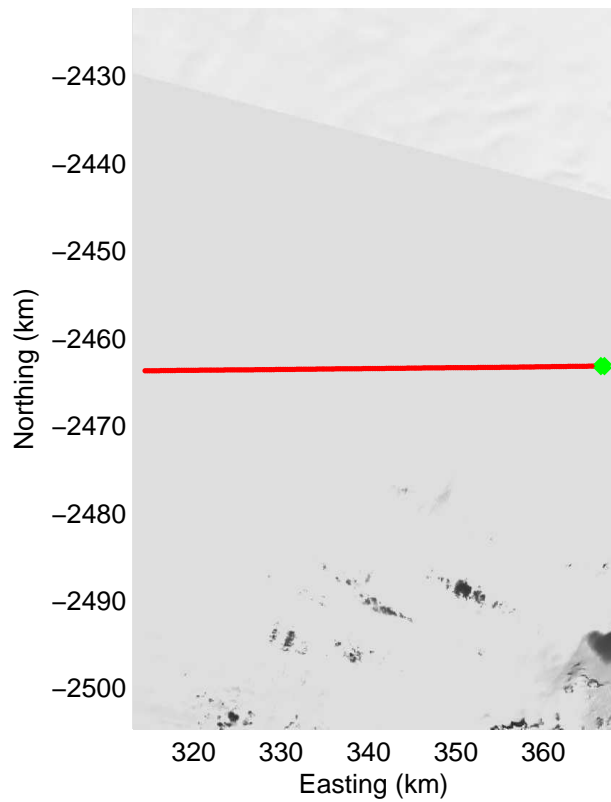
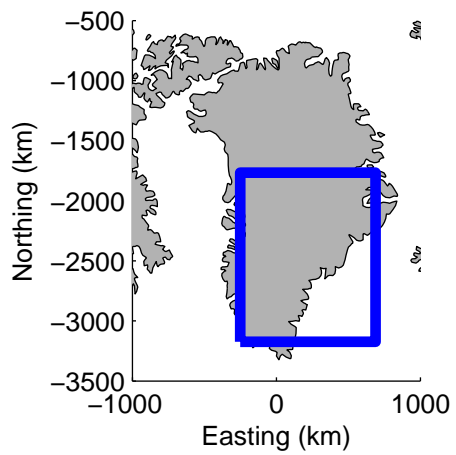


Data Frame ID: 20120416\_03\_009




Data Frame ID: 20120416\_03\_009

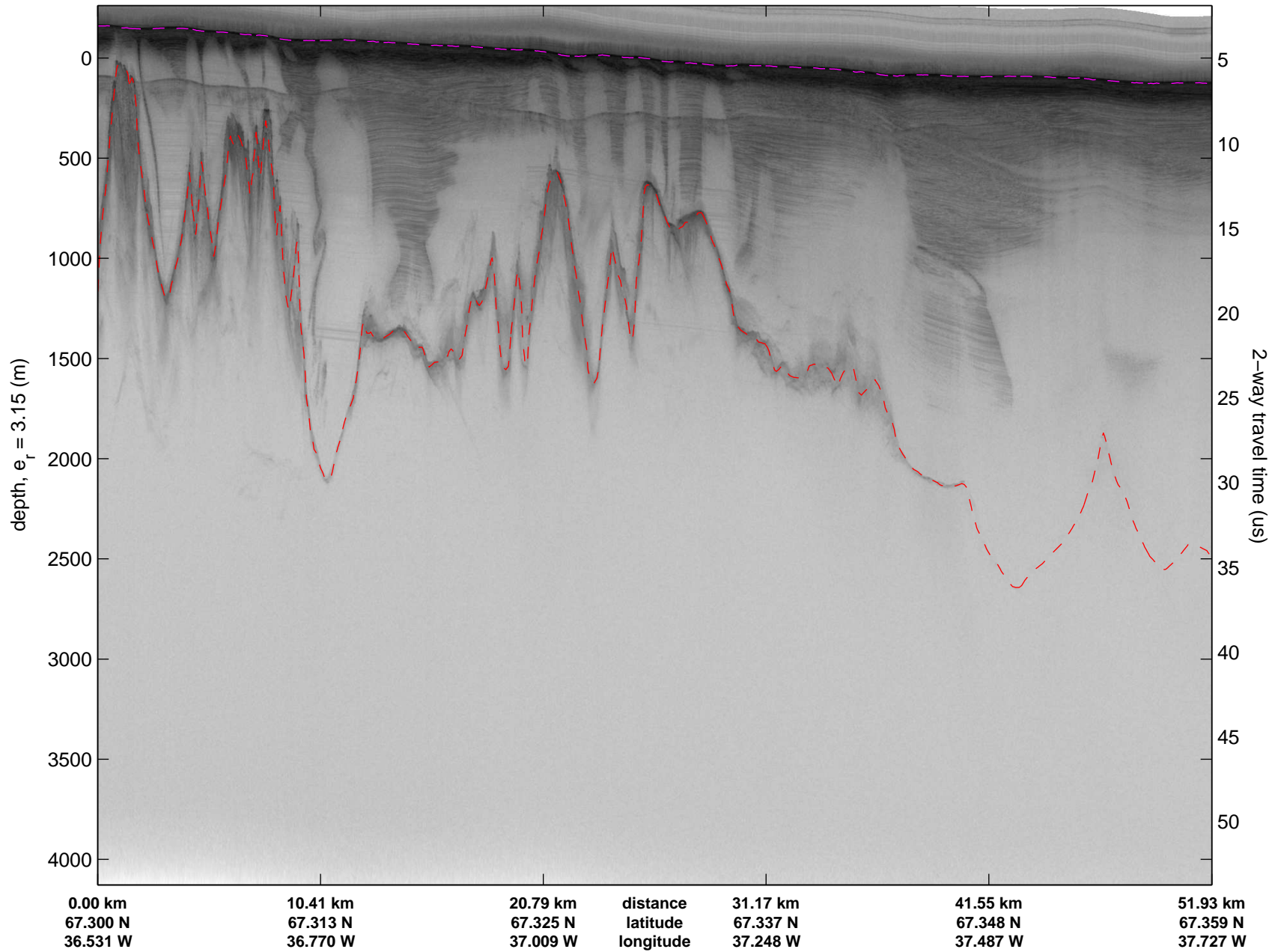



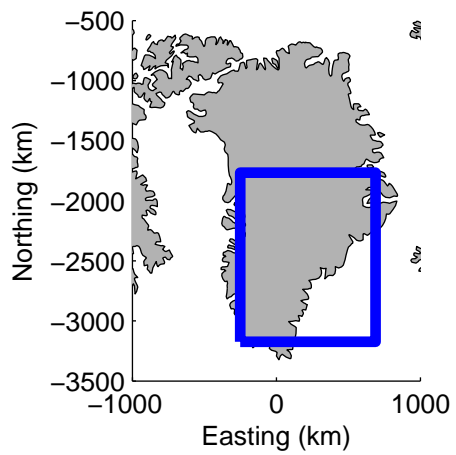


Data Frame ID: 20120416\_03\_010




Data Frame ID: 20120416\_03\_010





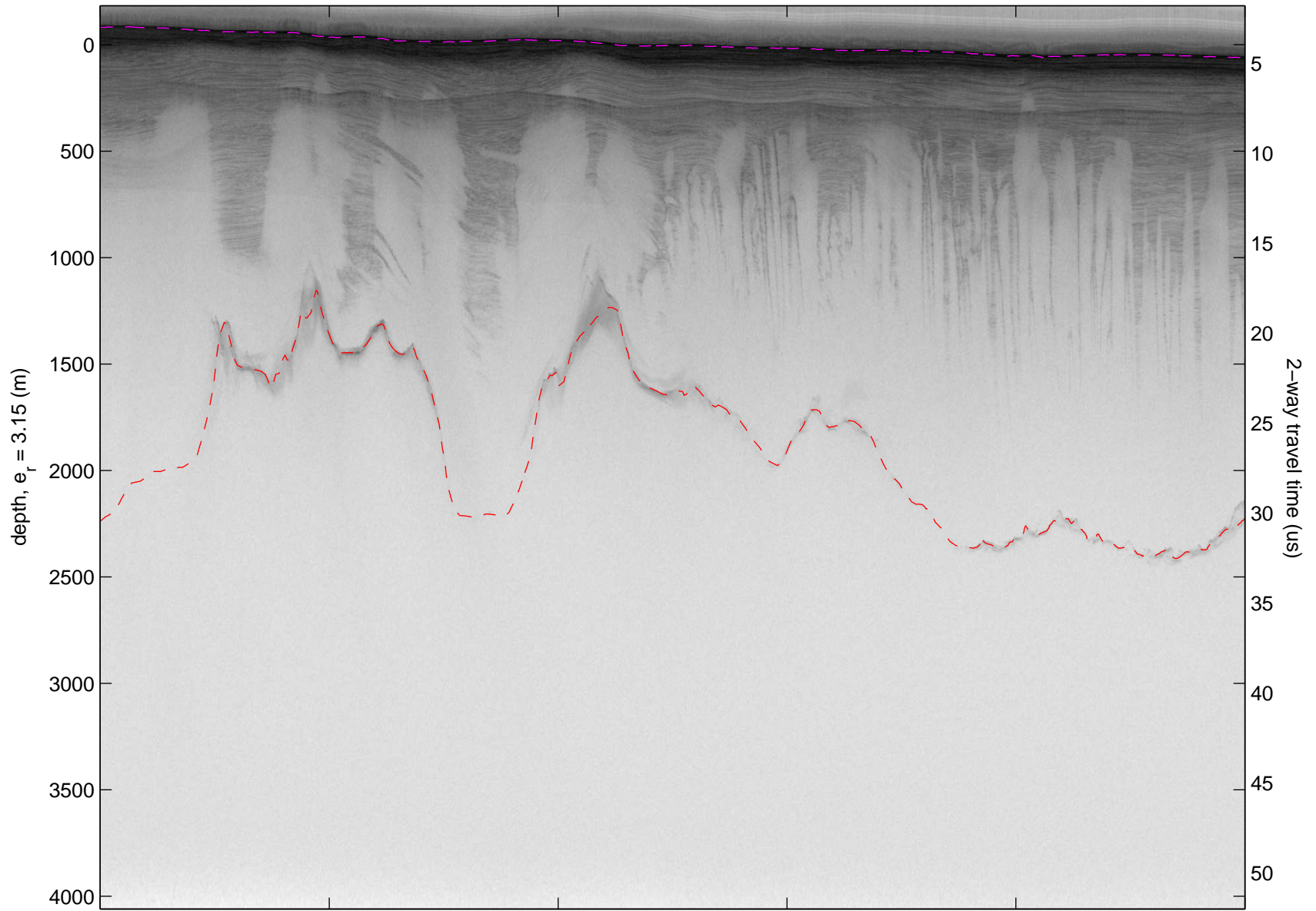
Data Frame ID: 20120416\_03\_011



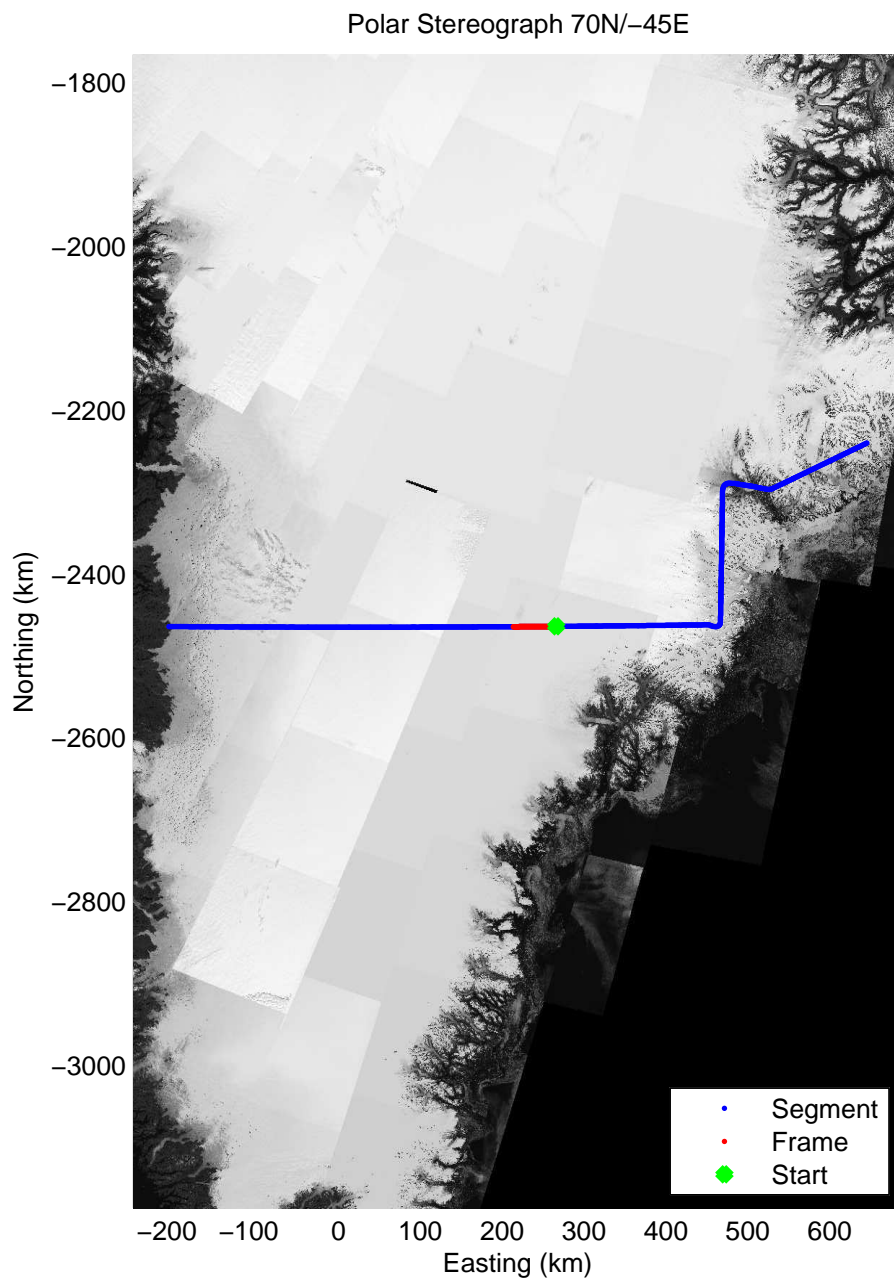
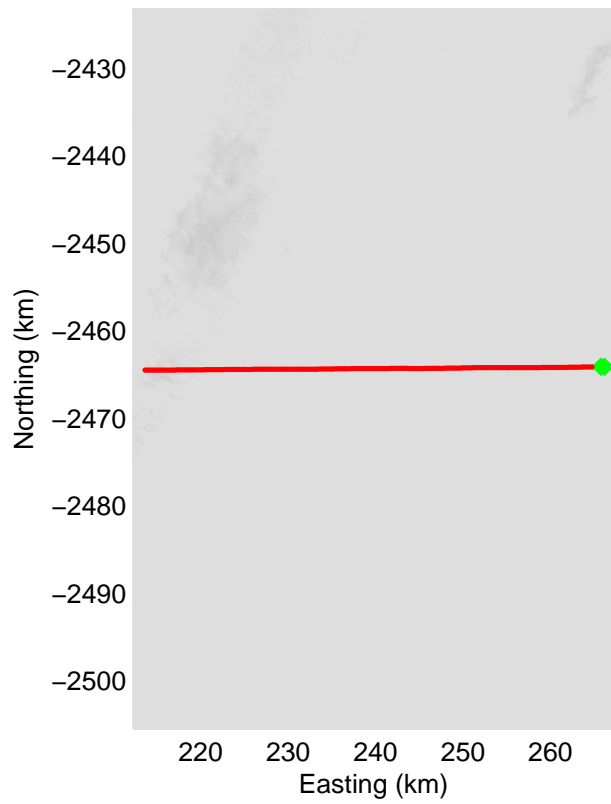
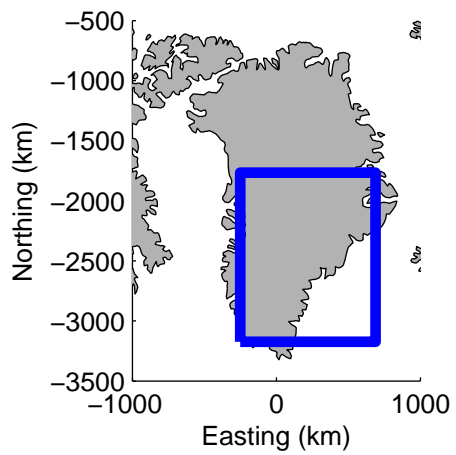
|          |          |          |           |          |          |          |
|----------|----------|----------|-----------|----------|----------|----------|
| 0.00 km  | 10.41 km | 20.79 km | distance  | 31.17 km | 41.55 km | 51.93 km |
| 67.357 N | 67.368 N | 67.379 N | latitude  | 67.389 N | 67.398 N | 67.408 N |
| 37.682 W | 37.923 W | 38.163 W | longitude | 38.403 W | 38.644 W | 38.884 W |



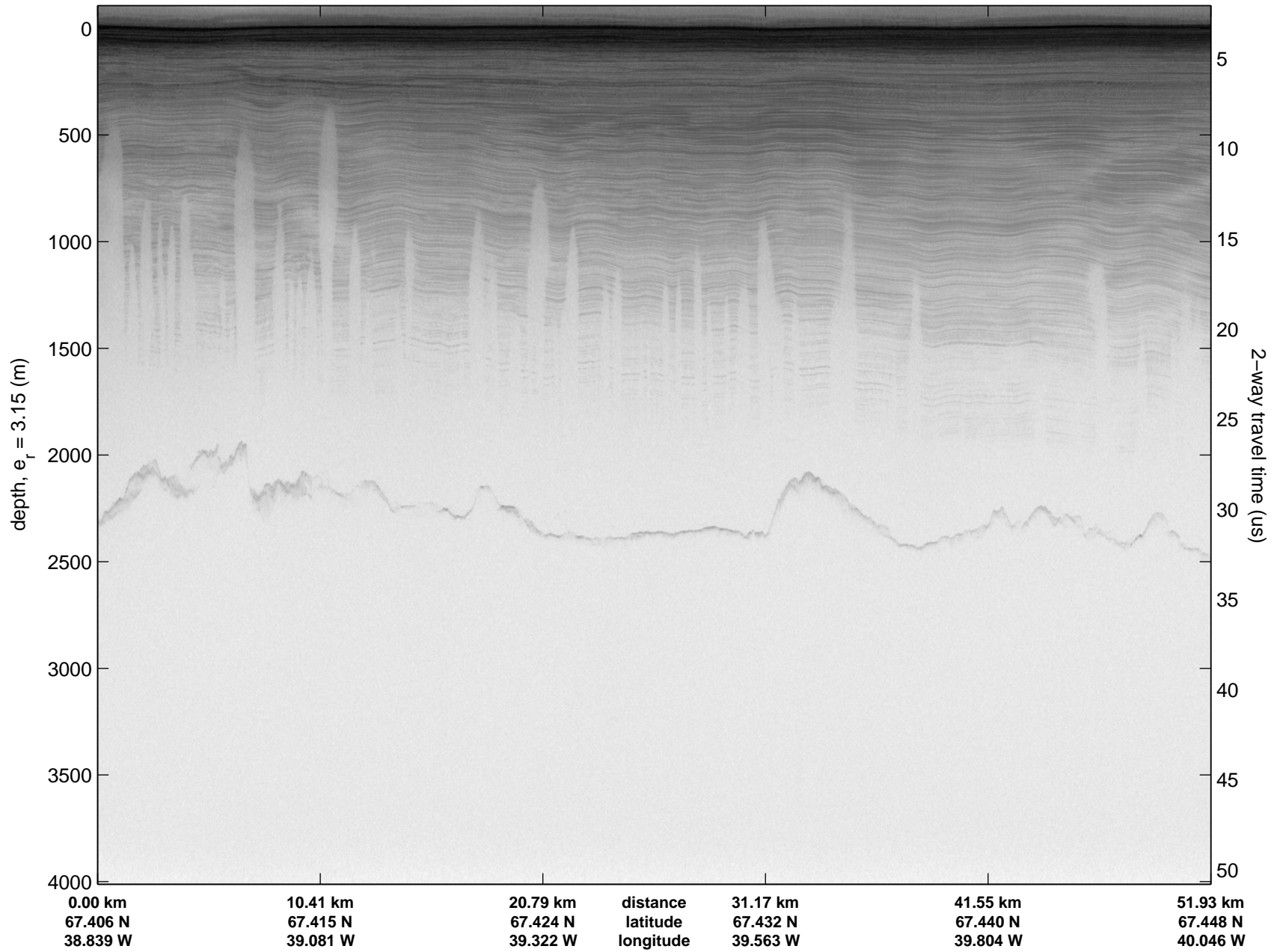
Data Frame ID: 20120416\_03\_011



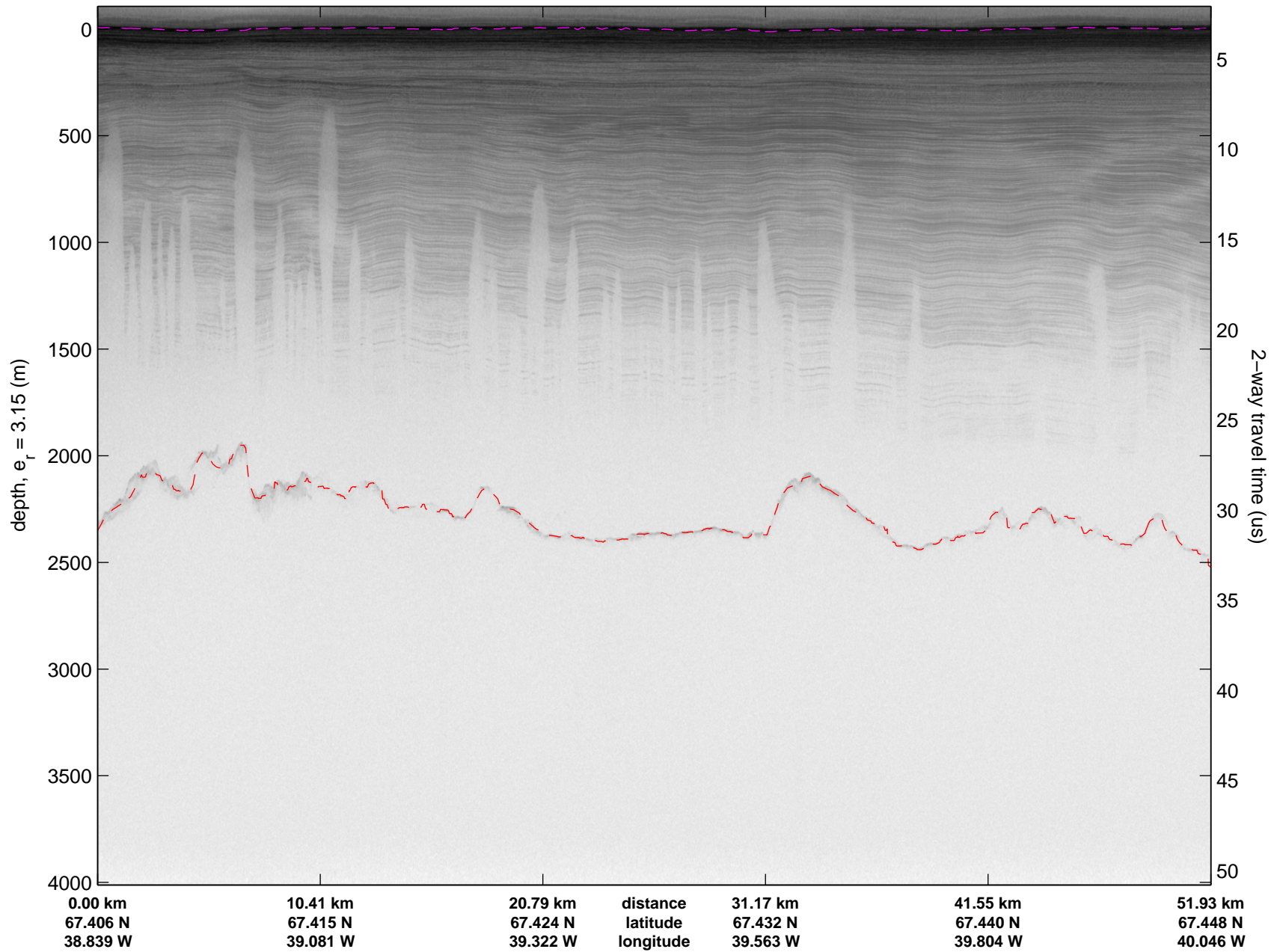
|          |          |          |           |          |          |          |
|----------|----------|----------|-----------|----------|----------|----------|
| 0.00 km  | 10.41 km | 20.79 km | distance  | 31.17 km | 41.55 km | 51.93 km |
| 67.357 N | 67.368 N | 67.379 N | latitude  | 67.389 N | 67.398 N | 67.408 N |
| 37.682 W | 37.923 W | 38.163 W | longitude | 38.403 W | 38.644 W | 38.884 W |


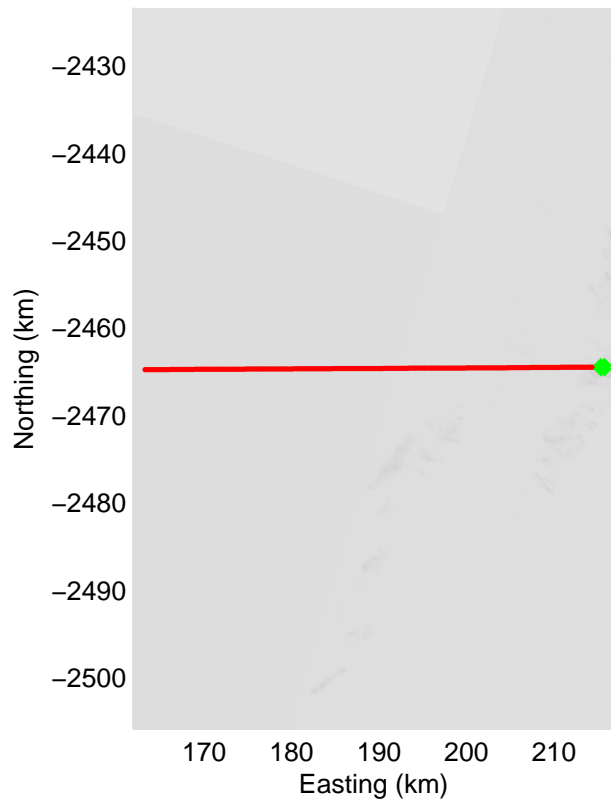
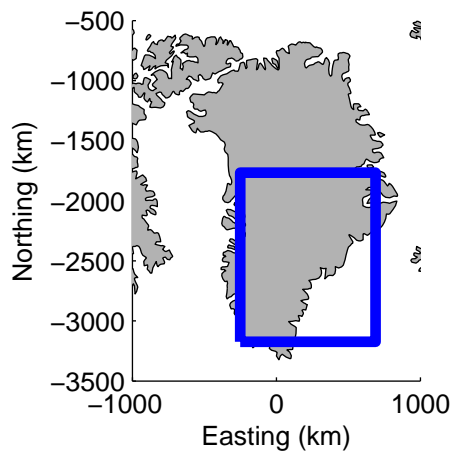


Data Frame ID: 20120416\_03\_012

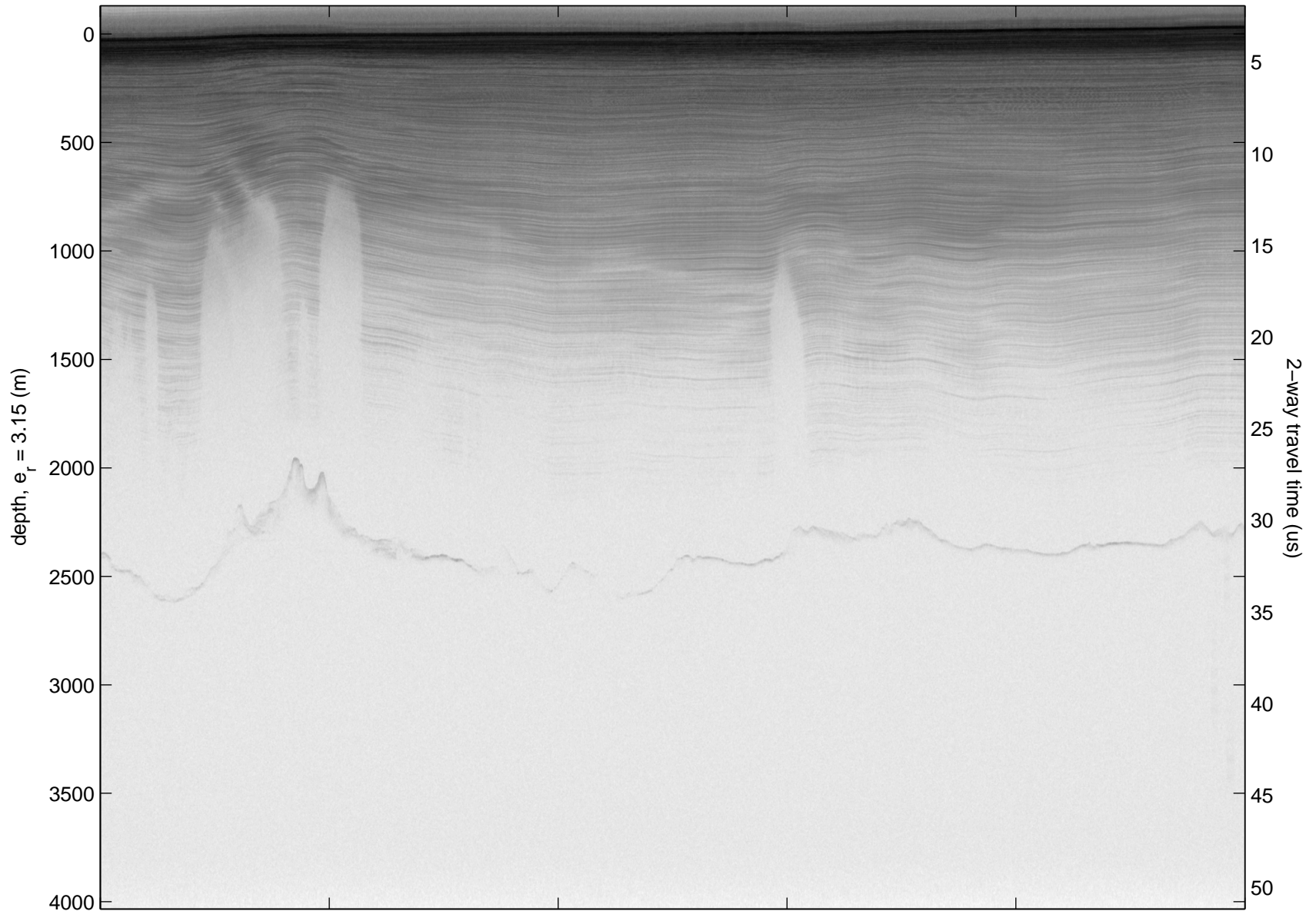


Data Frame ID: 20120416\_03\_012



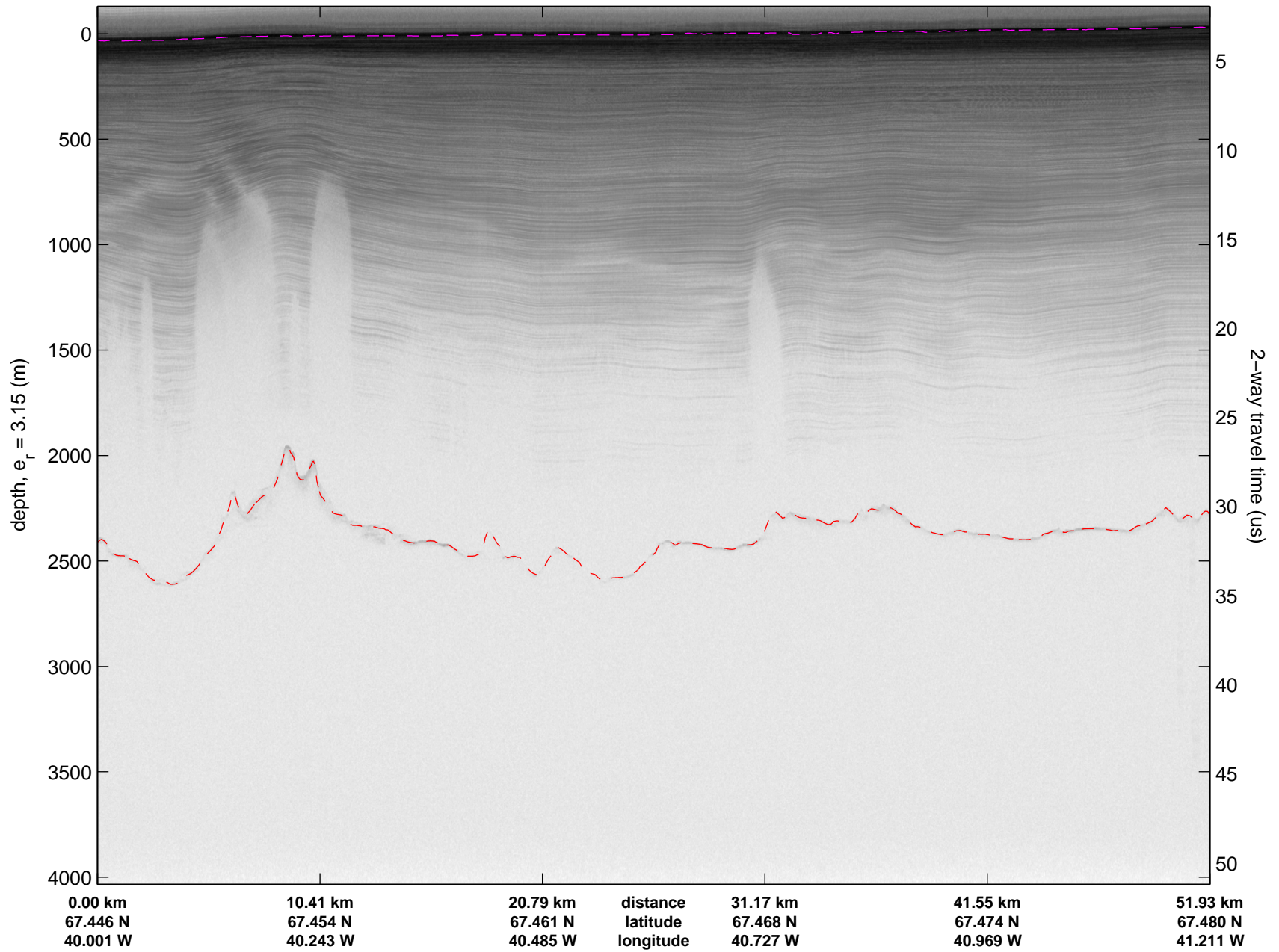



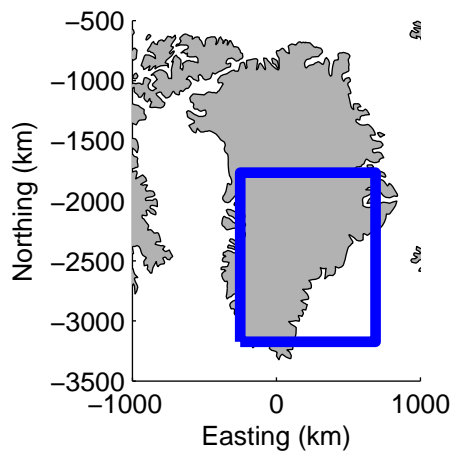
Data Frame ID: 20120416\_03\_013



|          |          |          |           |          |          |          |
|----------|----------|----------|-----------|----------|----------|----------|
| 0.00 km  | 10.41 km | 20.79 km | distance  | 31.17 km | 41.55 km | 51.93 km |
| 67.446 N | 67.454 N | 67.461 N | latitude  | 67.468 N | 67.474 N | 67.480 N |
| 40.001 W | 40.243 W | 40.485 W | longitude | 40.727 W | 40.969 W | 41.211 W |


Data Frame ID: 20120416\_03\_013



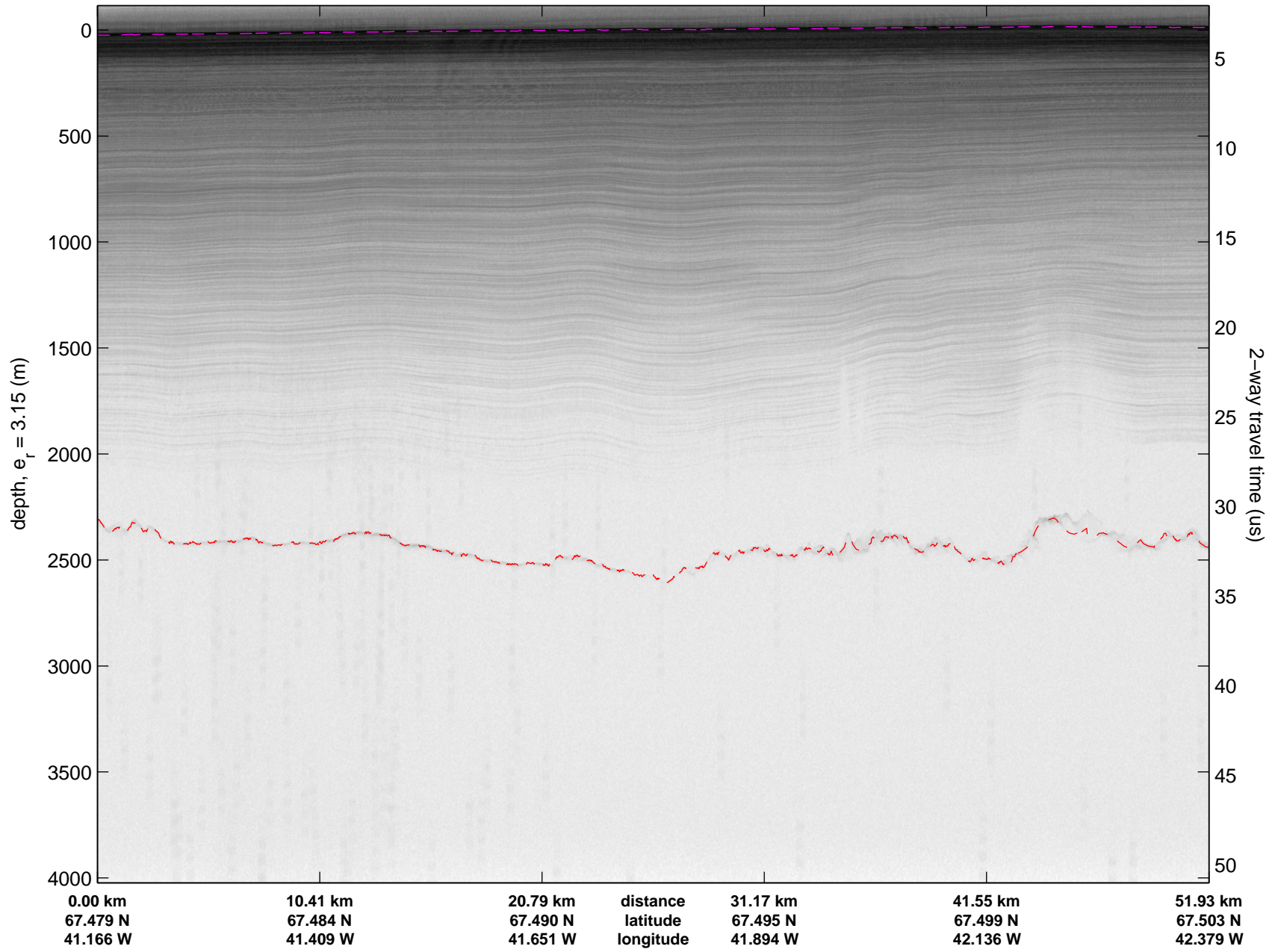



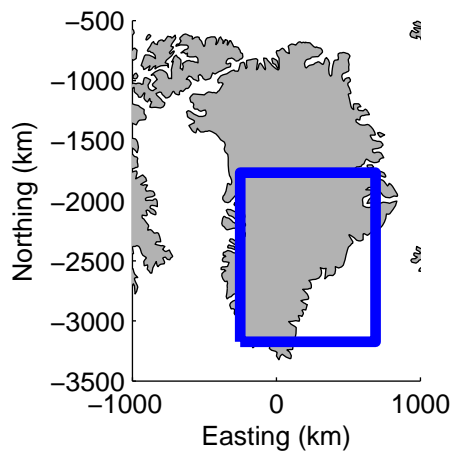


Data Frame ID: 20120416\_03\_014

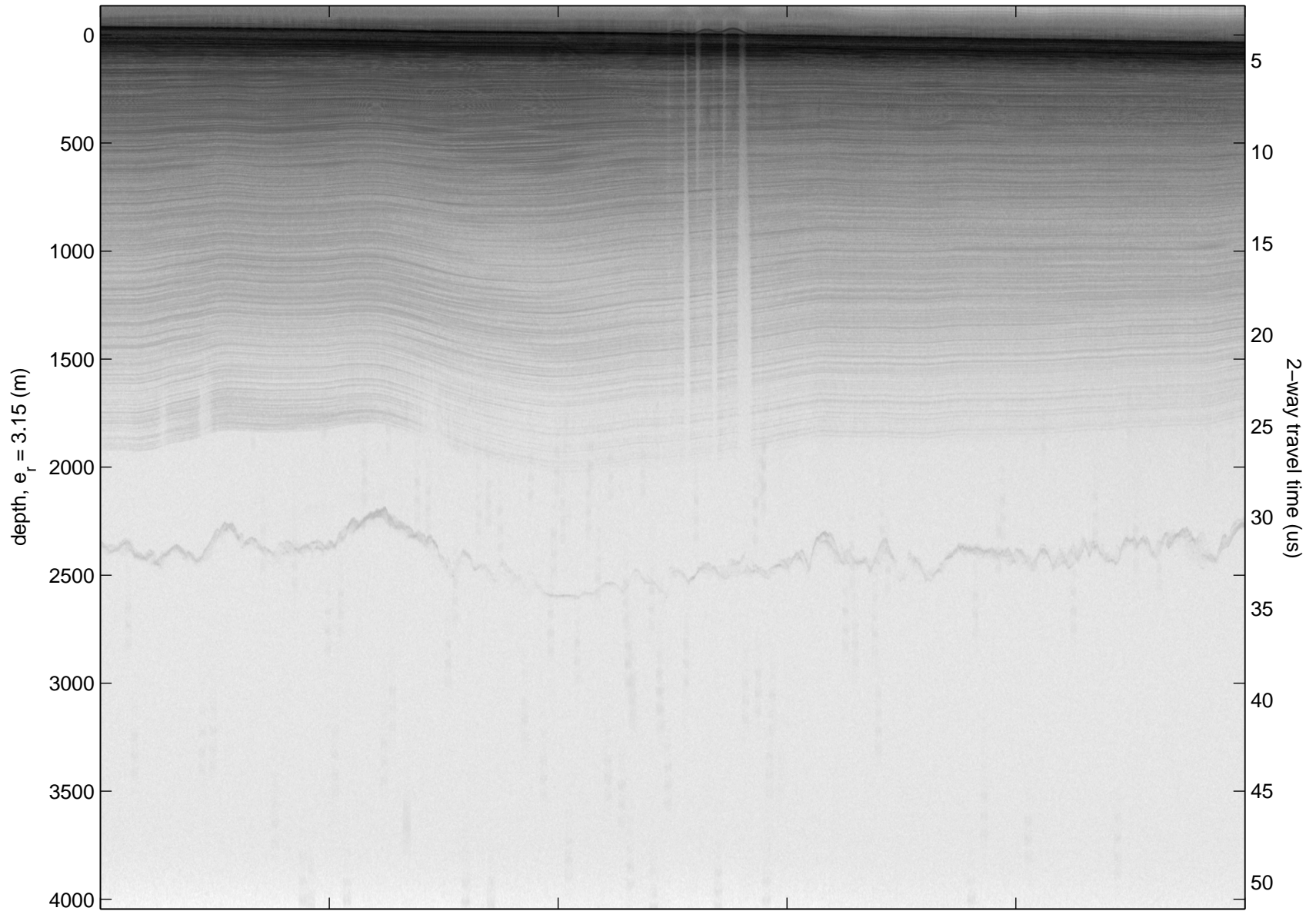


Data Frame ID: 20120416\_03\_014



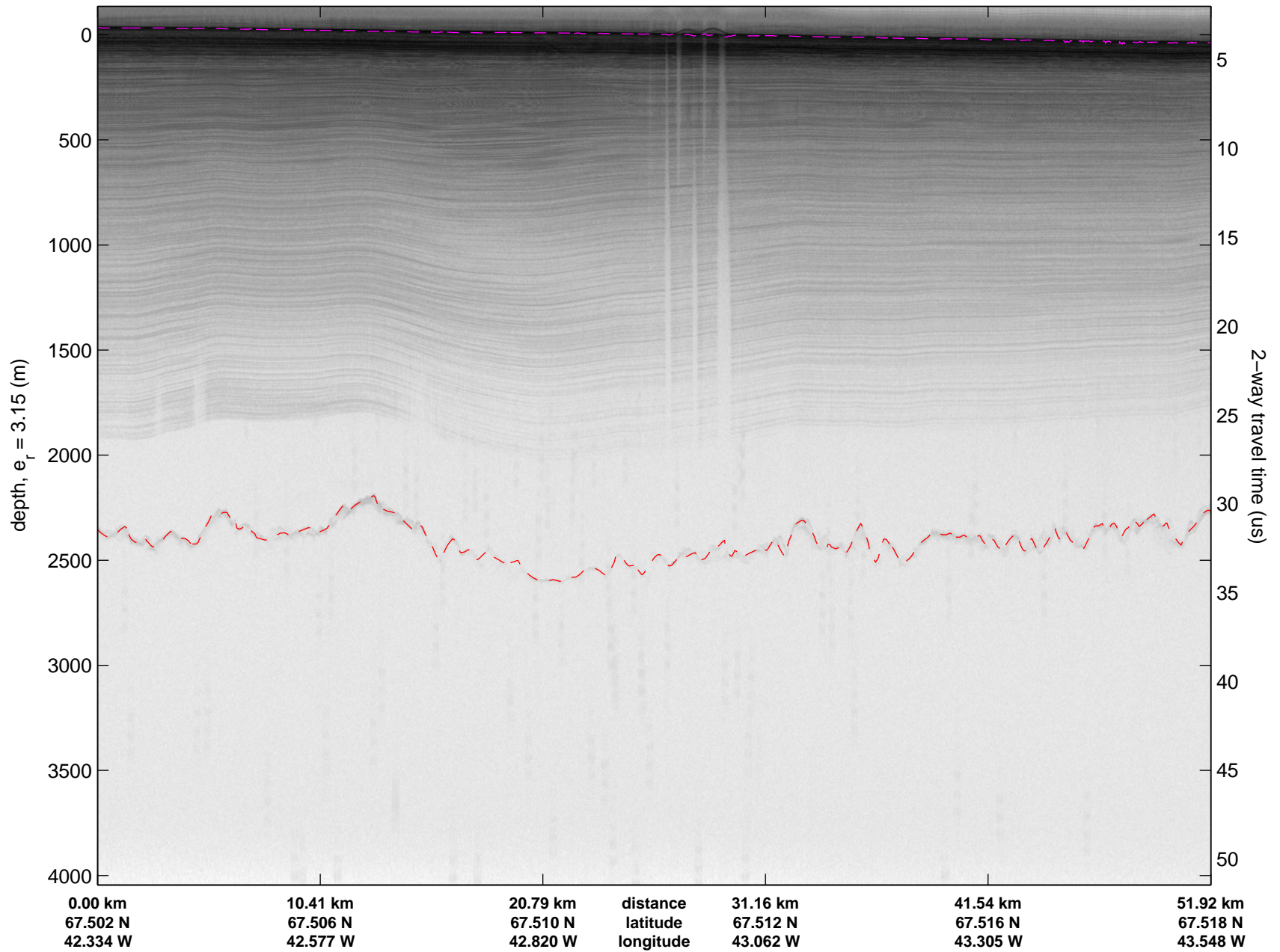



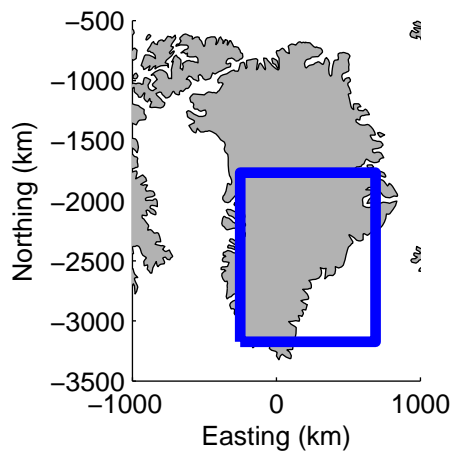
Data Frame ID: 20120416\_03\_015




|          |          |          |           |          |          |          |
|----------|----------|----------|-----------|----------|----------|----------|
| 0.00 km  | 10.41 km | 20.79 km | distance  | 31.16 km | 41.54 km | 51.92 km |
| 67.502 N | 67.506 N | 67.510 N | latitude  | 67.512 N | 67.516 N | 67.518 N |
| 42.334 W | 42.577 W | 42.820 W | longitude | 43.062 W | 43.305 W | 43.548 W |

Data Frame ID: 20120416\_03\_015

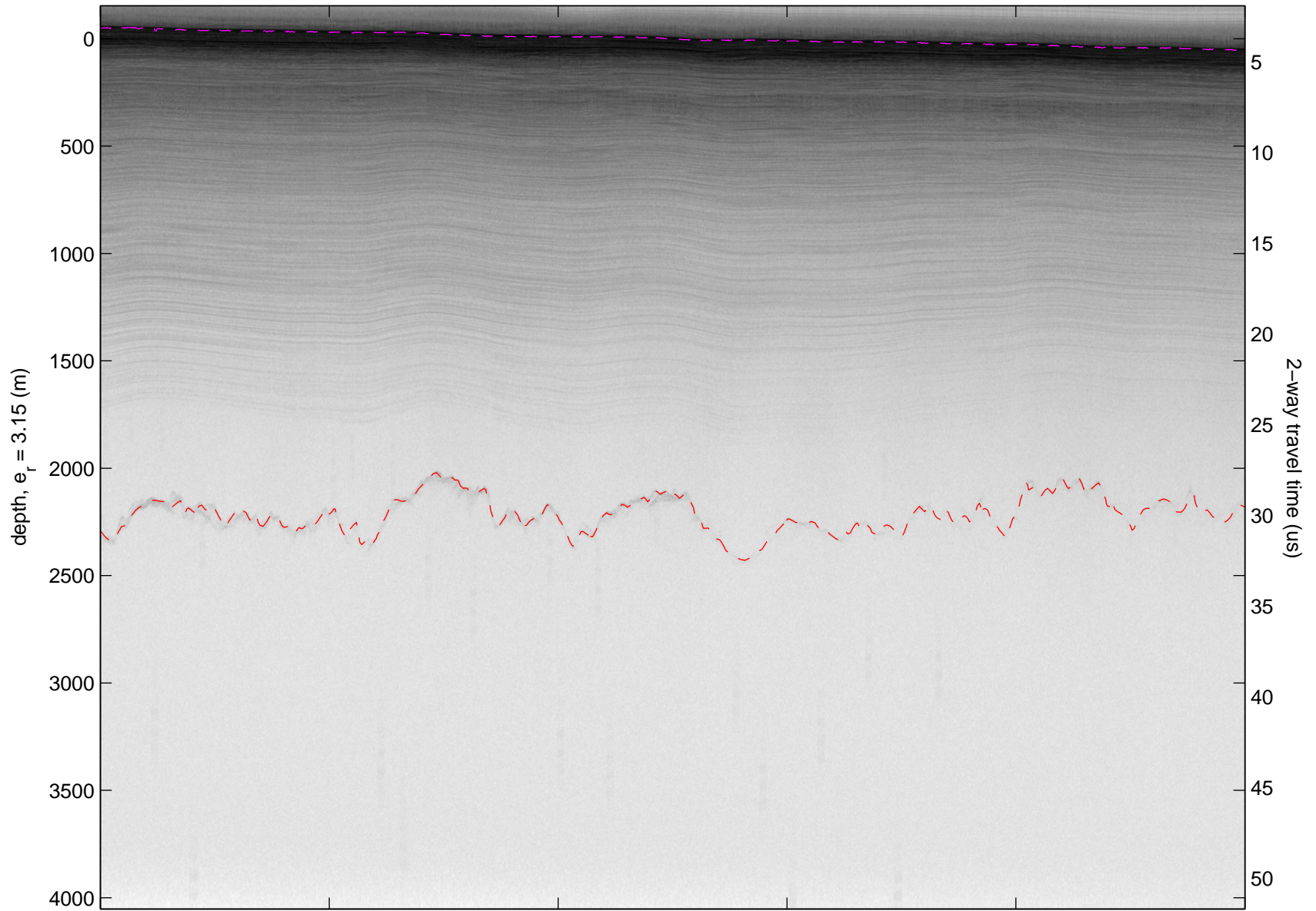




Data Frame ID: 20120416\_03\_016


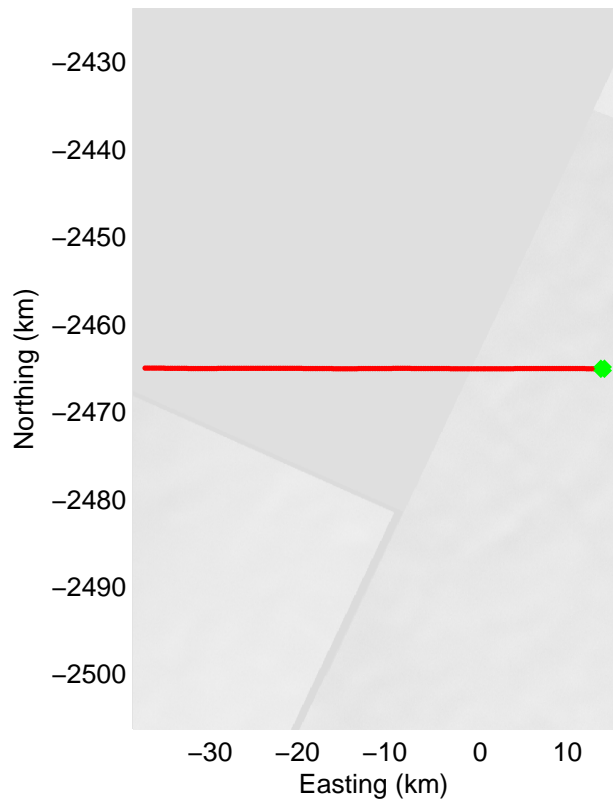
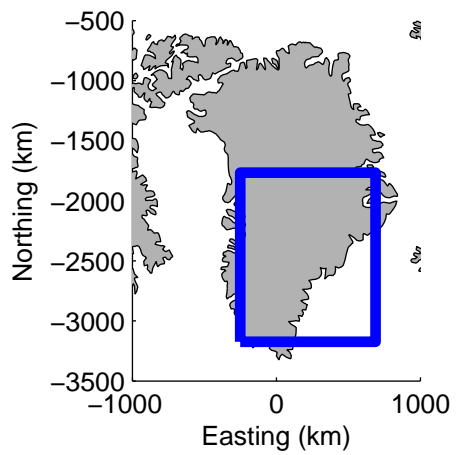


Data Frame ID: 20120416\_03\_016




|          |          |          |           |          |          |          |
|----------|----------|----------|-----------|----------|----------|----------|
| 0.00 km  | 10.41 km | 20.79 km | distance  | 31.17 km | 41.55 km | 51.93 km |
| 67.517 N | 67.520 N | 67.522 N | latitude  | 67.523 N | 67.524 N | 67.525 N |
| 43.503 W | 43.747 W | 43.990 W | longitude | 44.233 W | 44.476 W | 44.719 W |



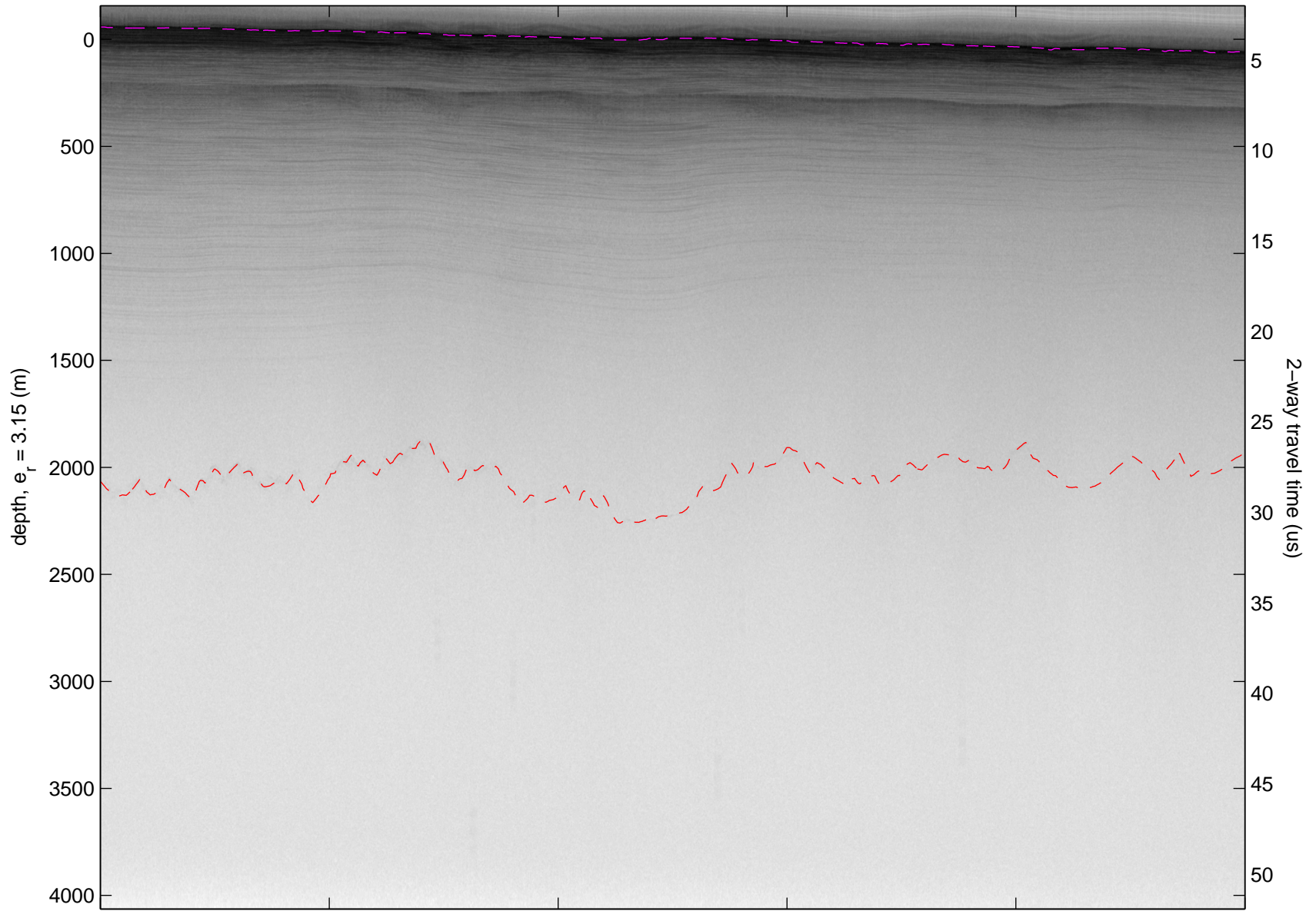


Data Frame ID: 20120416\_03\_017

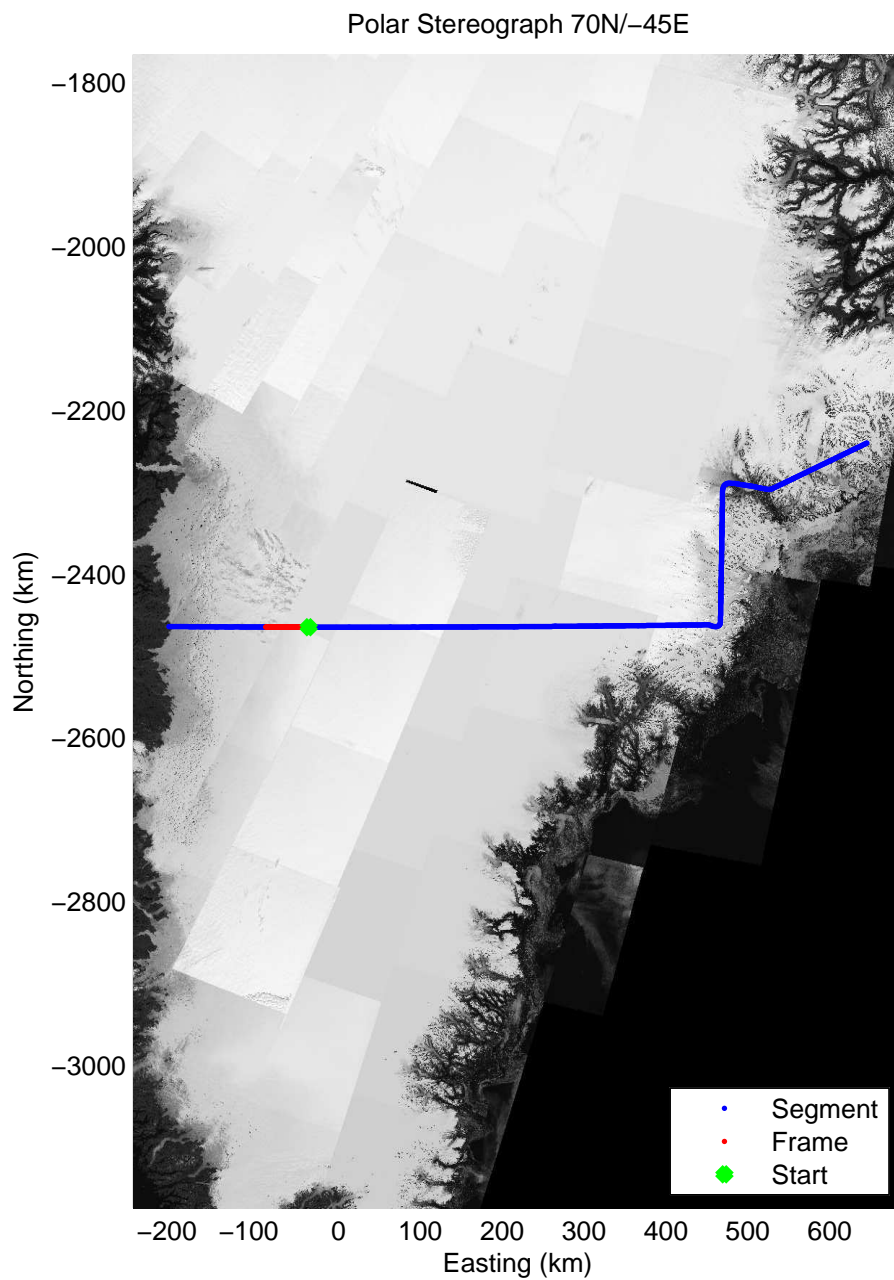
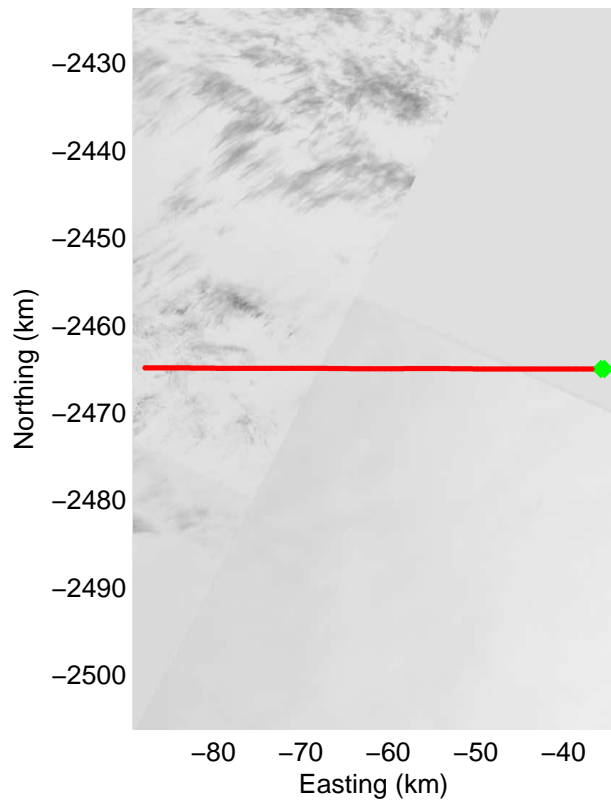
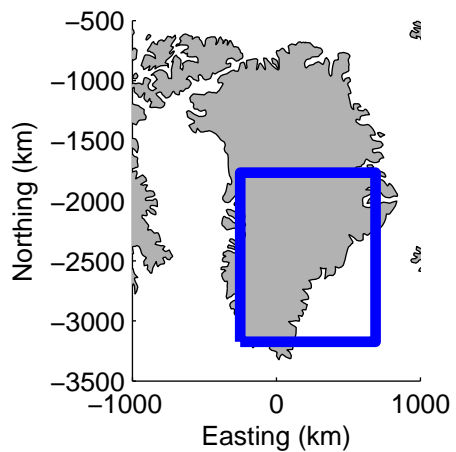


|          |          |          |           |          |          |          |
|----------|----------|----------|-----------|----------|----------|----------|
| 0.00 km  | 10.41 km | 20.79 km | distance  | 31.17 km | 41.55 km | 51.93 km |
| 67.524 N | 67.525 N | 67.525 N | latitude  | 67.524 N | 67.524 N | 67.523 N |
| 44.674 W | 44.918 W | 45.161 W | longitude | 45.404 W | 45.647 W | 45.890 W |


Data Frame ID: 20120416\_03\_017



|          |          |          |           |          |          |          |
|----------|----------|----------|-----------|----------|----------|----------|
| 0.00 km  | 10.41 km | 20.79 km | distance  | 31.17 km | 41.55 km | 51.93 km |
| 67.524 N | 67.525 N | 67.525 N | latitude  | 67.524 N | 67.524 N | 67.523 N |
| 44.674 W | 44.918 W | 45.161 W | longitude | 45.404 W | 45.647 W | 45.890 W |

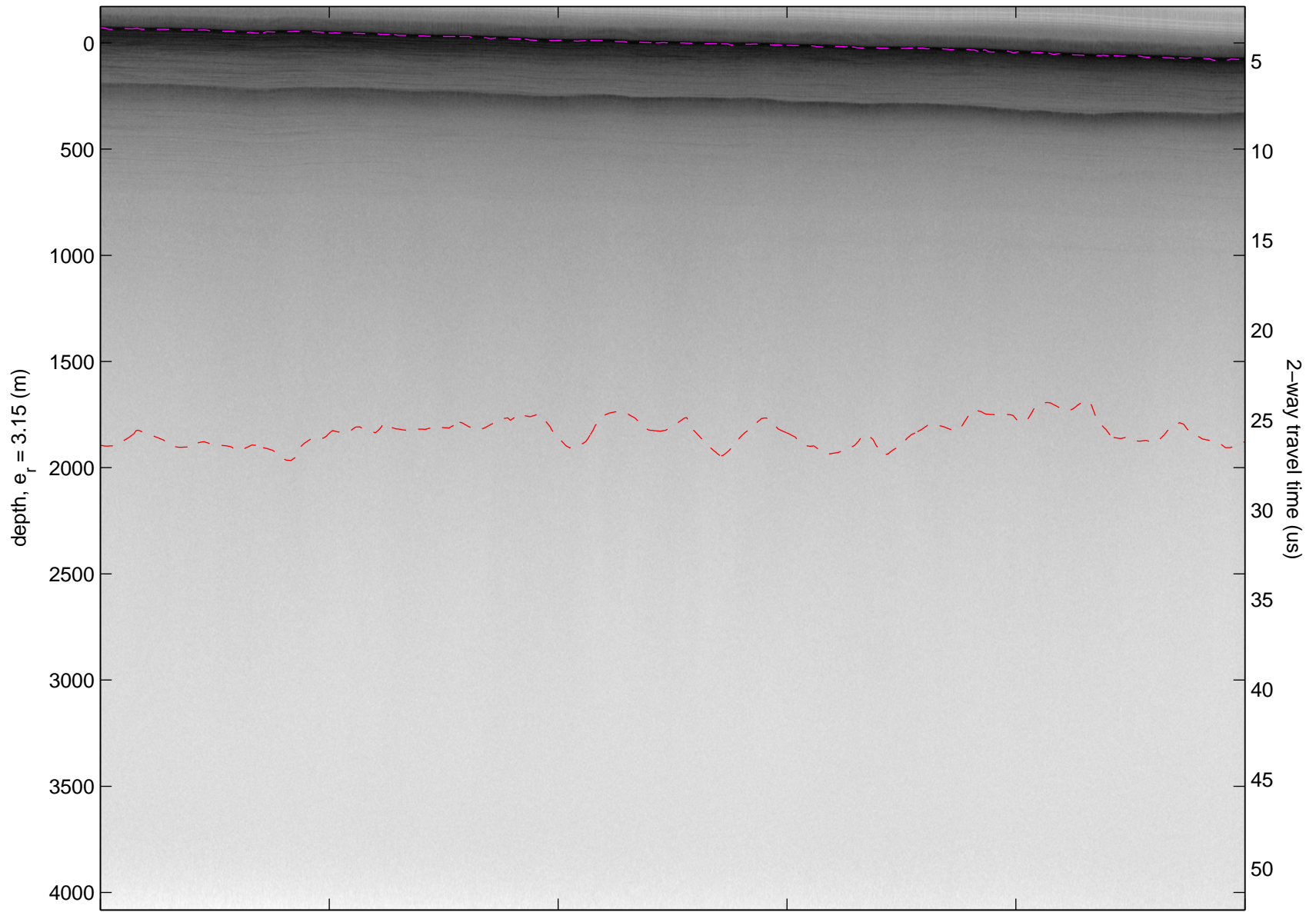


Data Frame ID: 20120416\_03\_018



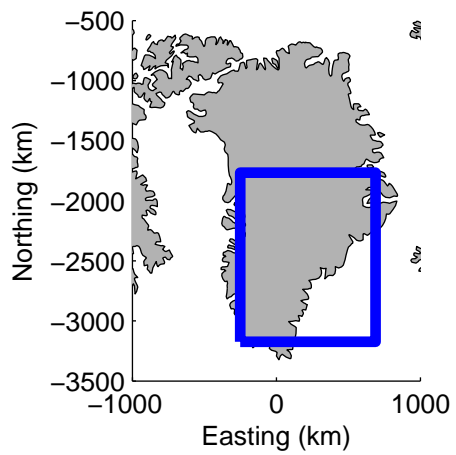


|          |          |          |           |          |          |          |
|----------|----------|----------|-----------|----------|----------|----------|
| 0.00 km  | 10.41 km | 20.79 km | distance  | 31.17 km | 41.55 km | 51.93 km |
| 67.523 N | 67.521 N | 67.520 N | latitude  | 67.518 N | 67.515 N | 67.512 N |
| 45.845 W | 46.089 W | 46.332 W | longitude | 46.575 W | 46.817 W | 47.060 W |


Data Frame ID: 20120416\_03\_018



|          |          |          |           |          |          |          |
|----------|----------|----------|-----------|----------|----------|----------|
| 0.00 km  | 10.41 km | 20.79 km | distance  | 31.17 km | 41.55 km | 51.93 km |
| 67.523 N | 67.521 N | 67.520 N | latitude  | 67.518 N | 67.515 N | 67.512 N |
| 45.845 W | 46.089 W | 46.332 W | longitude | 46.575 W | 46.817 W | 47.060 W |




Data Frame ID: 20120416\_03\_019





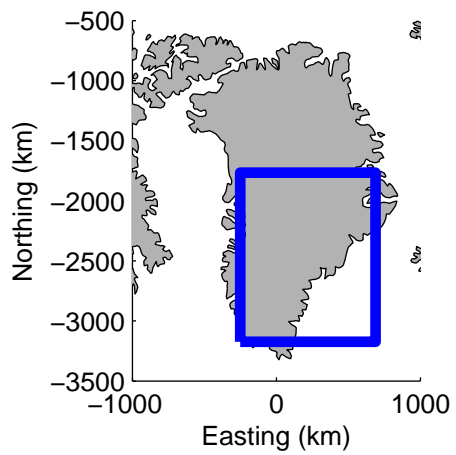
|          |          |          |           |          |          |          |
|----------|----------|----------|-----------|----------|----------|----------|
| 0.00 km  | 10.41 km | 20.79 km | distance  | 31.17 km | 41.55 km | 51.93 km |
| 67.513 N | 67.510 N | 67.506 N | latitude  | 67.501 N | 67.498 N | 67.494 N |
| 47.015 W | 47.259 W | 47.502 W | longitude | 47.744 W | 47.986 W | 48.229 W |




Data Frame ID: 20120416\_03\_019




|          |          |          |           |          |          |          |
|----------|----------|----------|-----------|----------|----------|----------|
| 0.00 km  | 10.41 km | 20.79 km | distance  | 31.17 km | 41.55 km | 51.93 km |
| 67.513 N | 67.510 N | 67.506 N | latitude  | 67.501 N | 67.498 N | 67.494 N |
| 47.015 W | 47.259 W | 47.502 W | longitude | 47.744 W | 47.986 W | 48.229 W |



Data Frame ID: 20120416\_03\_020



Data Frame ID: 20120416\_03\_020



|          |          |          |           |          |          |          |
|----------|----------|----------|-----------|----------|----------|----------|
| 0.00 km  | 13.98 km | 27.96 km | distance  | 41.94 km | 55.92 km | 69.88 km |
| 67.494 N | 67.487 N | 67.480 N | latitude  | 67.472 N | 67.463 N | 67.454 N |
| 48.184 W | 48.510 W | 48.836 W | longitude | 49.162 W | 49.488 W | 49.814 W |