
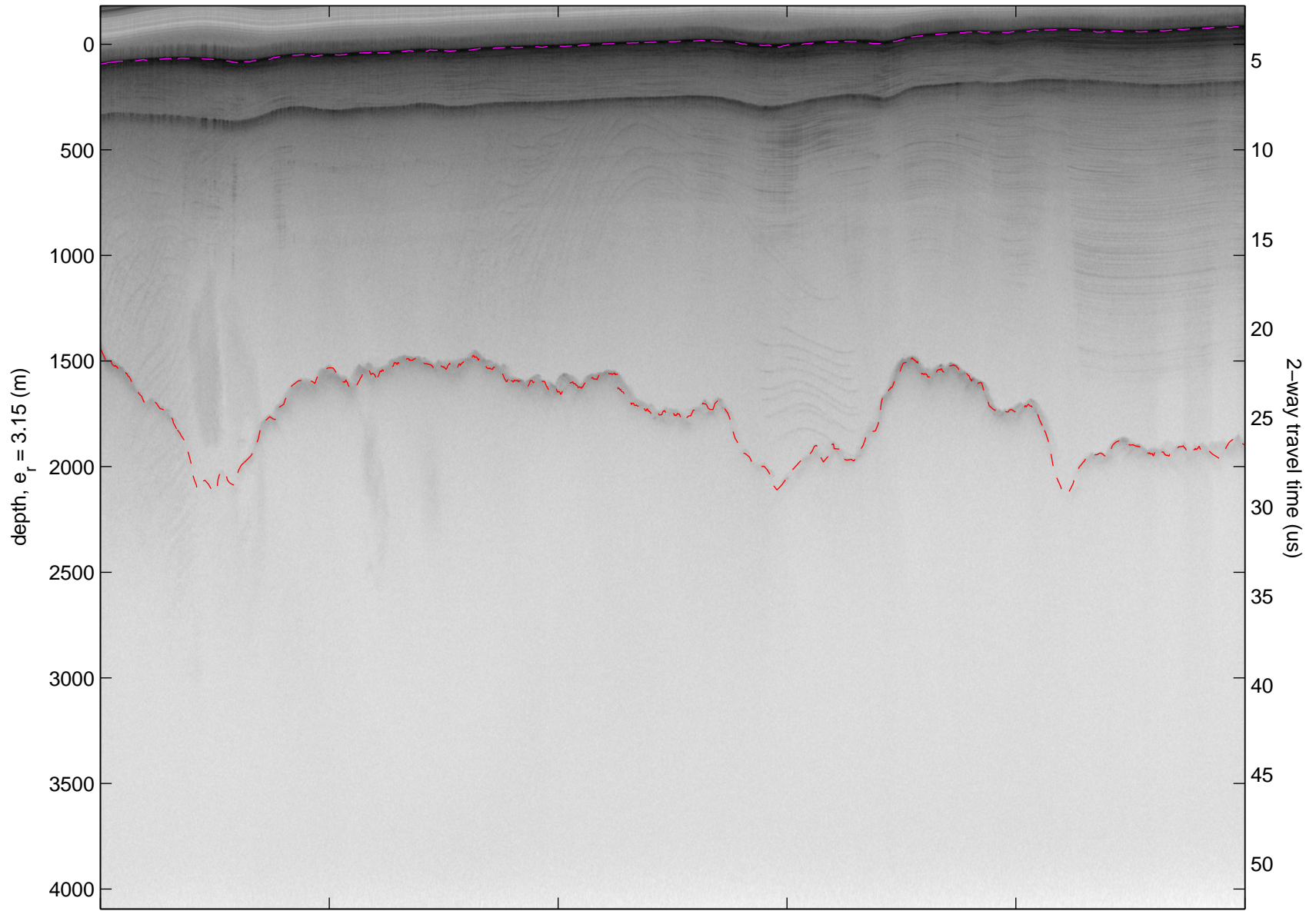


Data Frame ID: 20120411\_02\_001

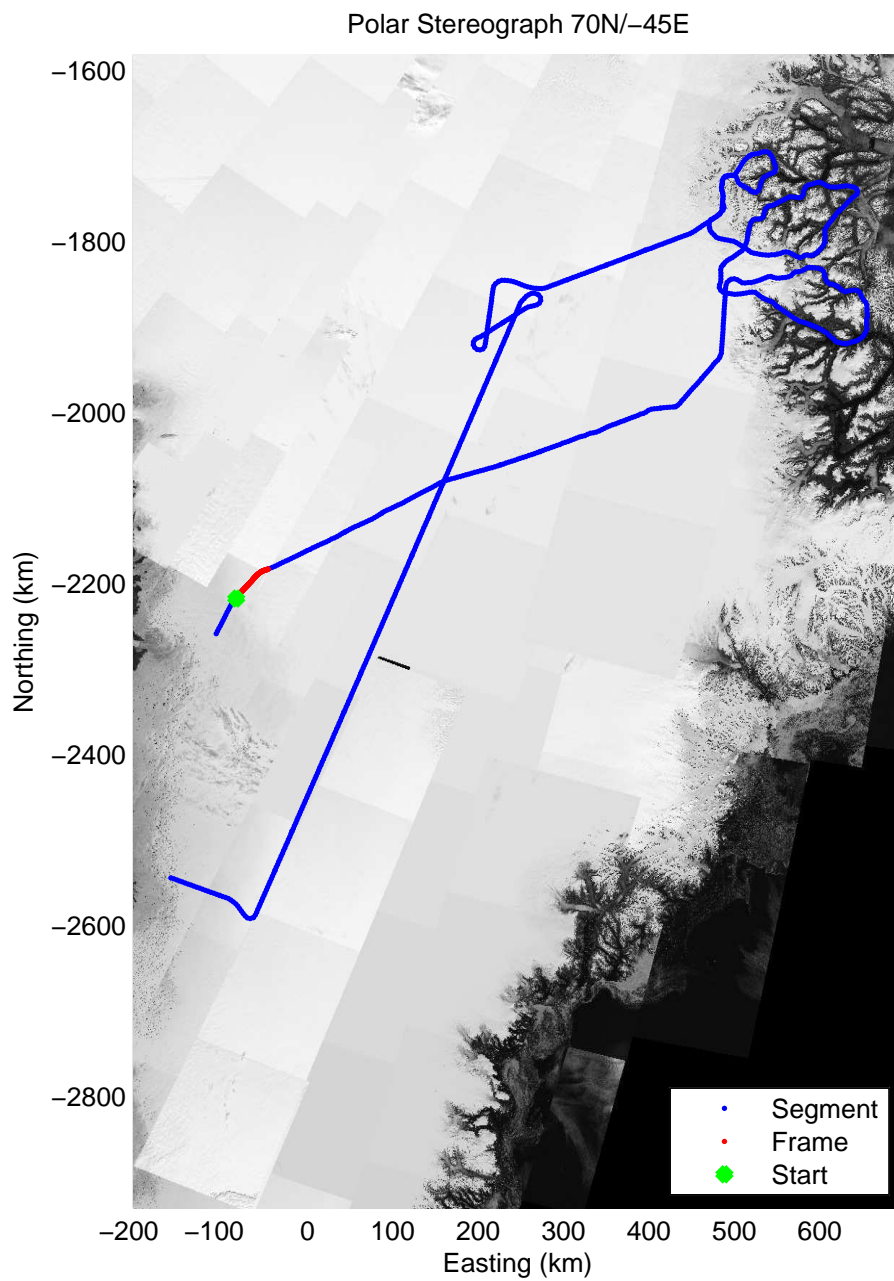
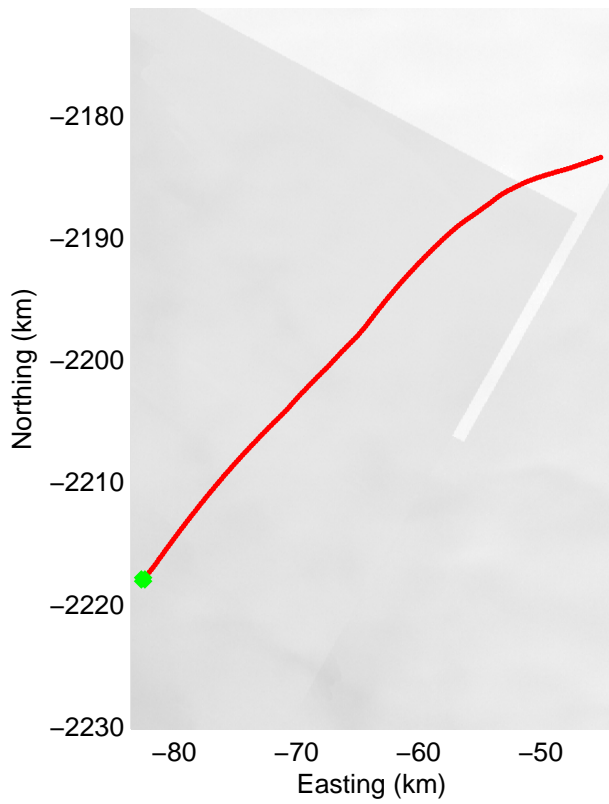
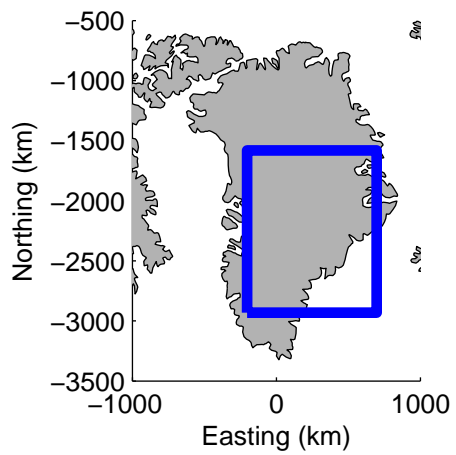




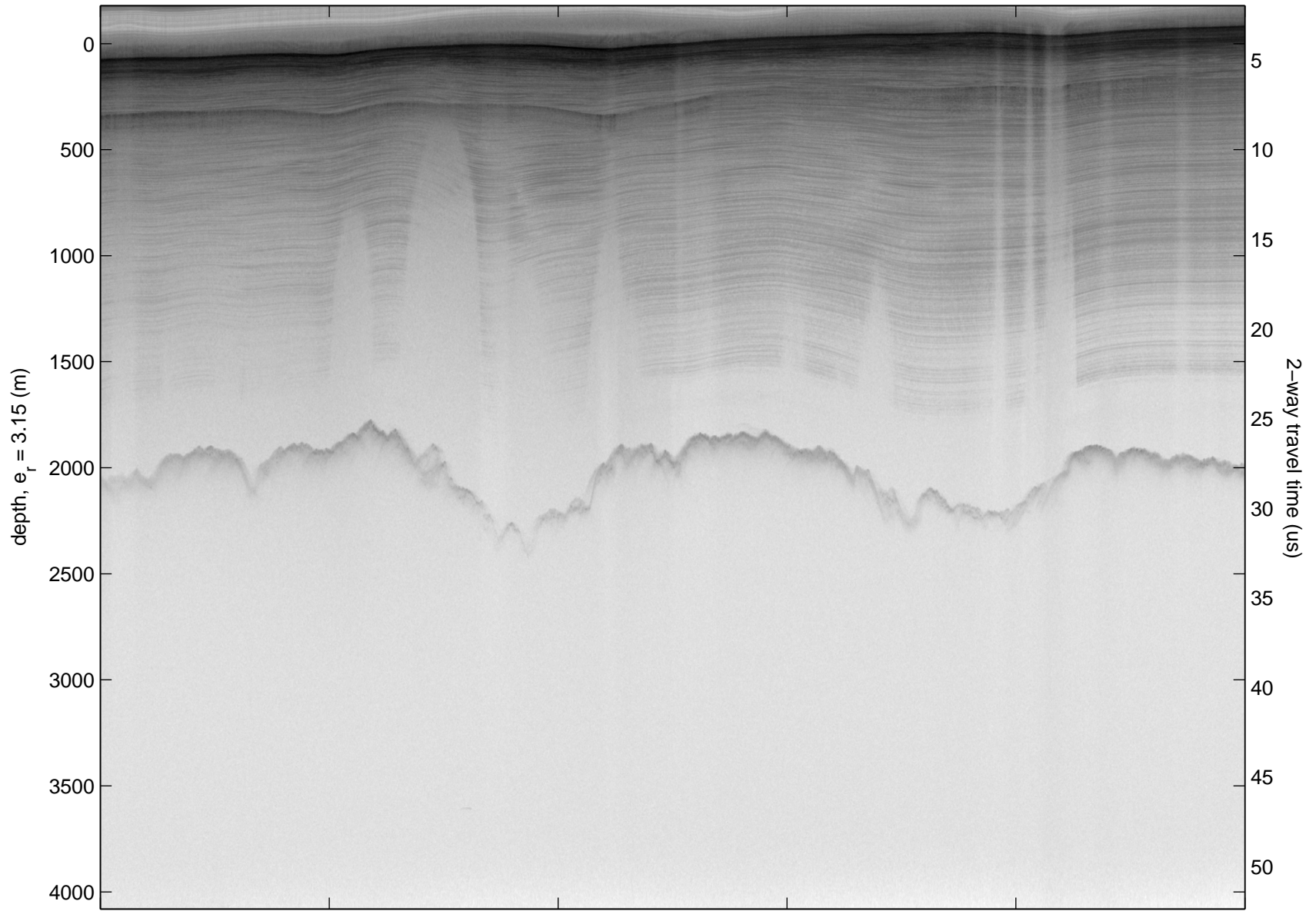
Data Frame ID: 20120411\_02\_001



0.00 km	10.20 km	20.37 km	distance	30.57 km	40.74 km	50.91 km
69.328 N	69.411 N	69.494 N	latitude	69.577 N	69.659 N	69.731 N
47.717 W	47.609 W	47.502 W	longitude	47.393 W	47.281 W	47.118 W



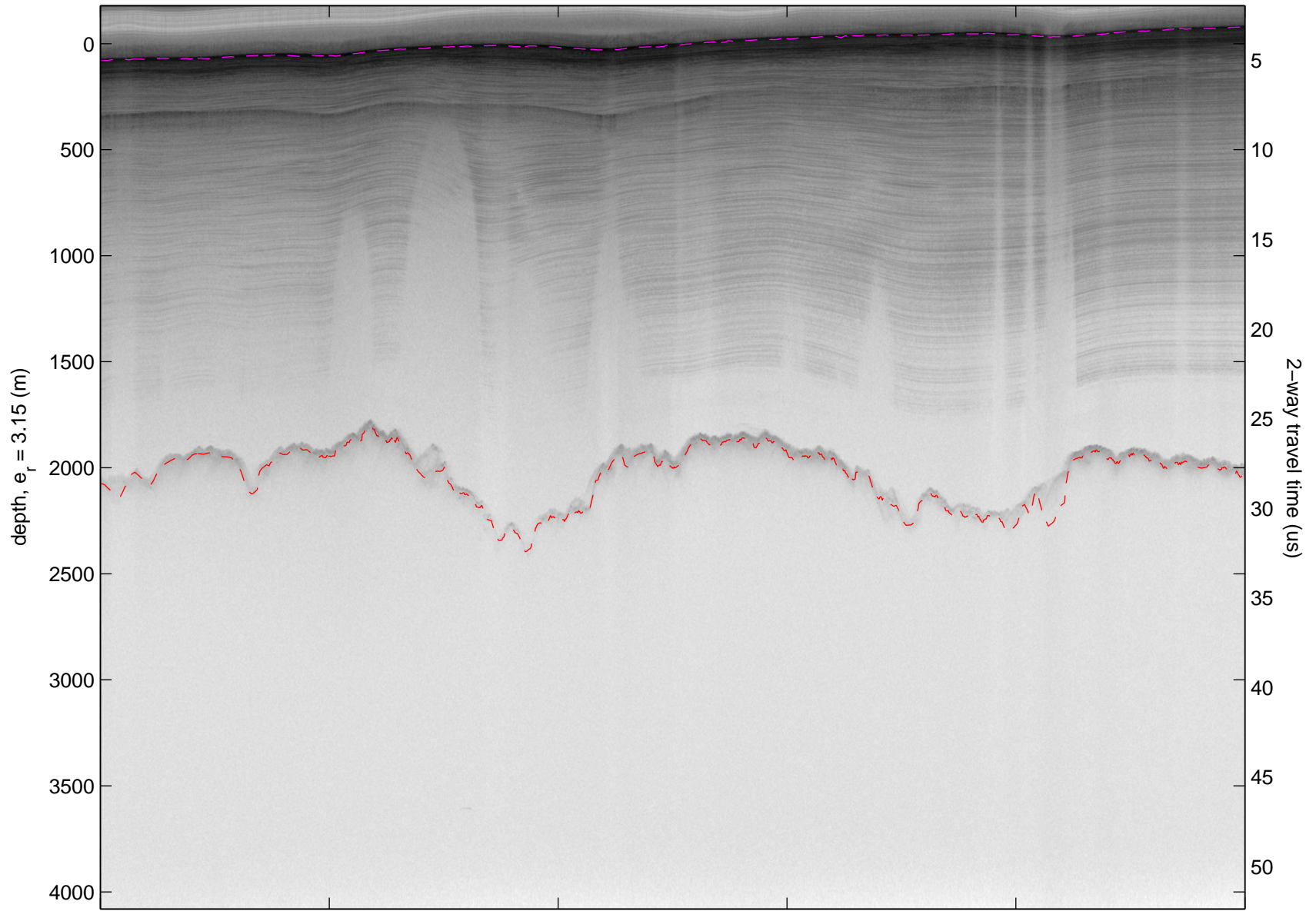
Data Frame ID: 20120411\_02\_002



0.00 km	10.41 km	20.79 km	distance	31.17 km	41.55 km	51.93 km
69.717 N	69.792 N	69.862 N	latitude	69.933 N	69.998 N	70.036 N
47.148 W	46.990 W	46.812 W	longitude	46.638 W	46.445 W	46.199 W

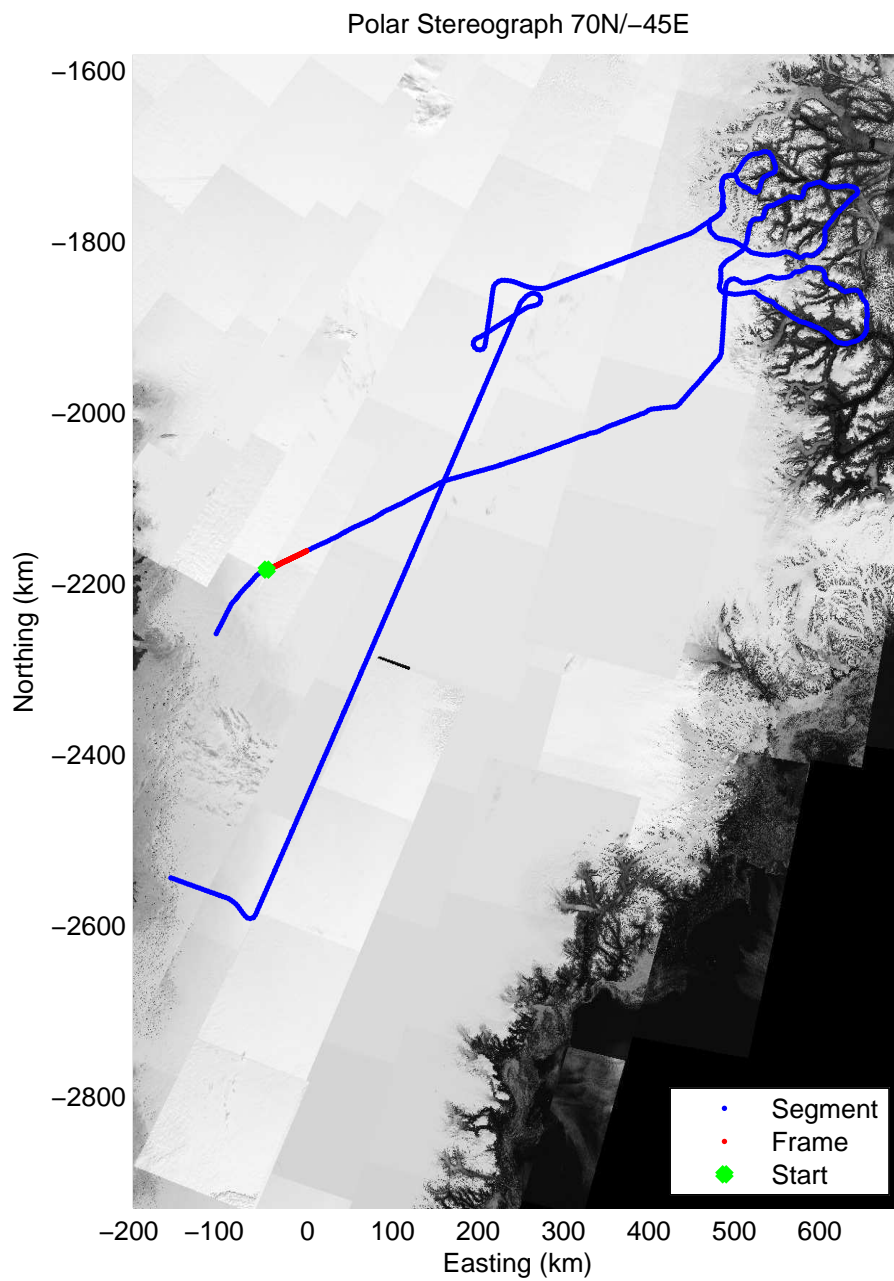
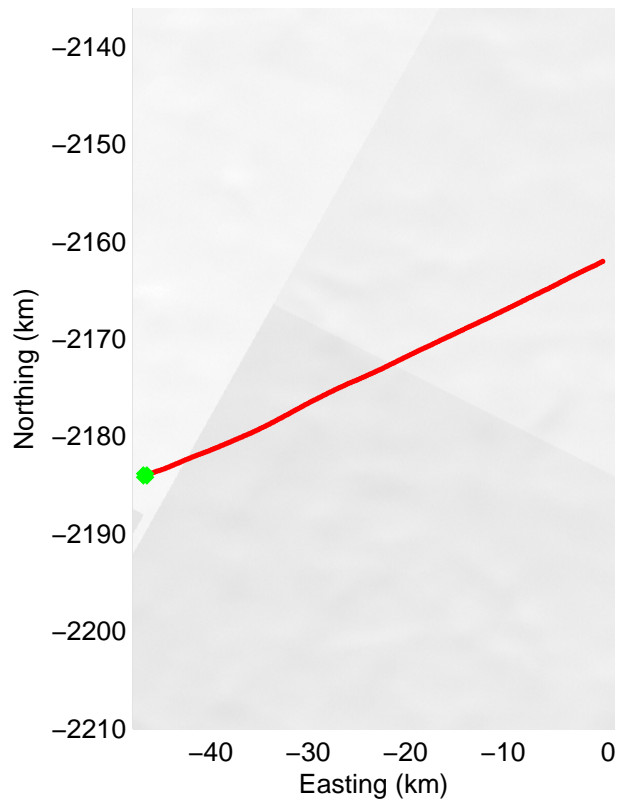
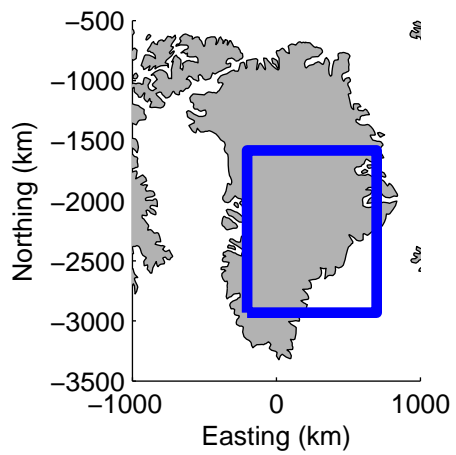


Data Frame ID: 20120411\_02\_002

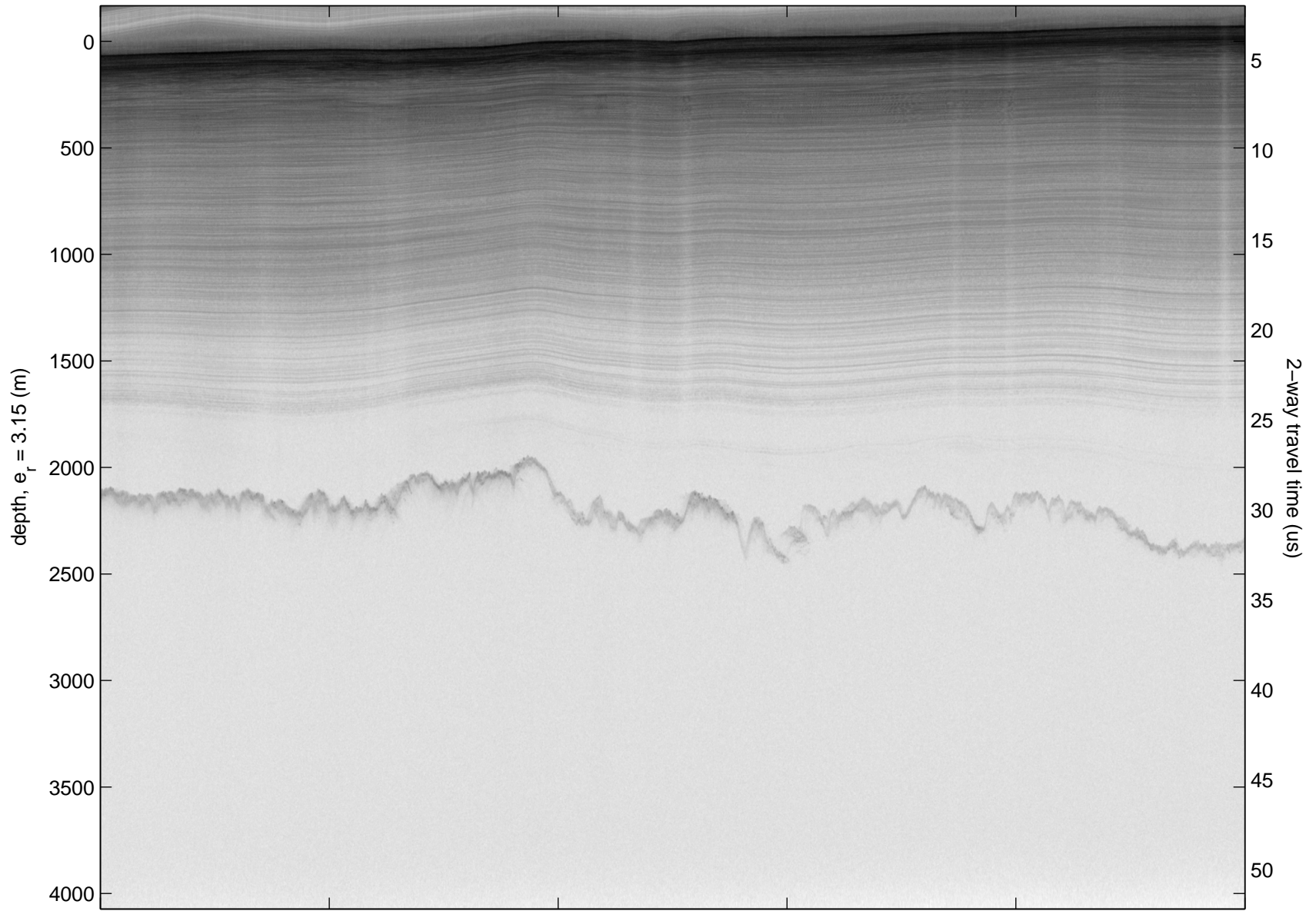


0.00 km	10.41 km	20.79 km	distance	31.17 km	41.55 km	51.93 km
69.717 N	69.792 N	69.862 N	latitude	69.933 N	69.998 N	70.036 N
47.148 W	46.990 W	46.812 W	longitude	46.638 W	46.445 W	46.199 W



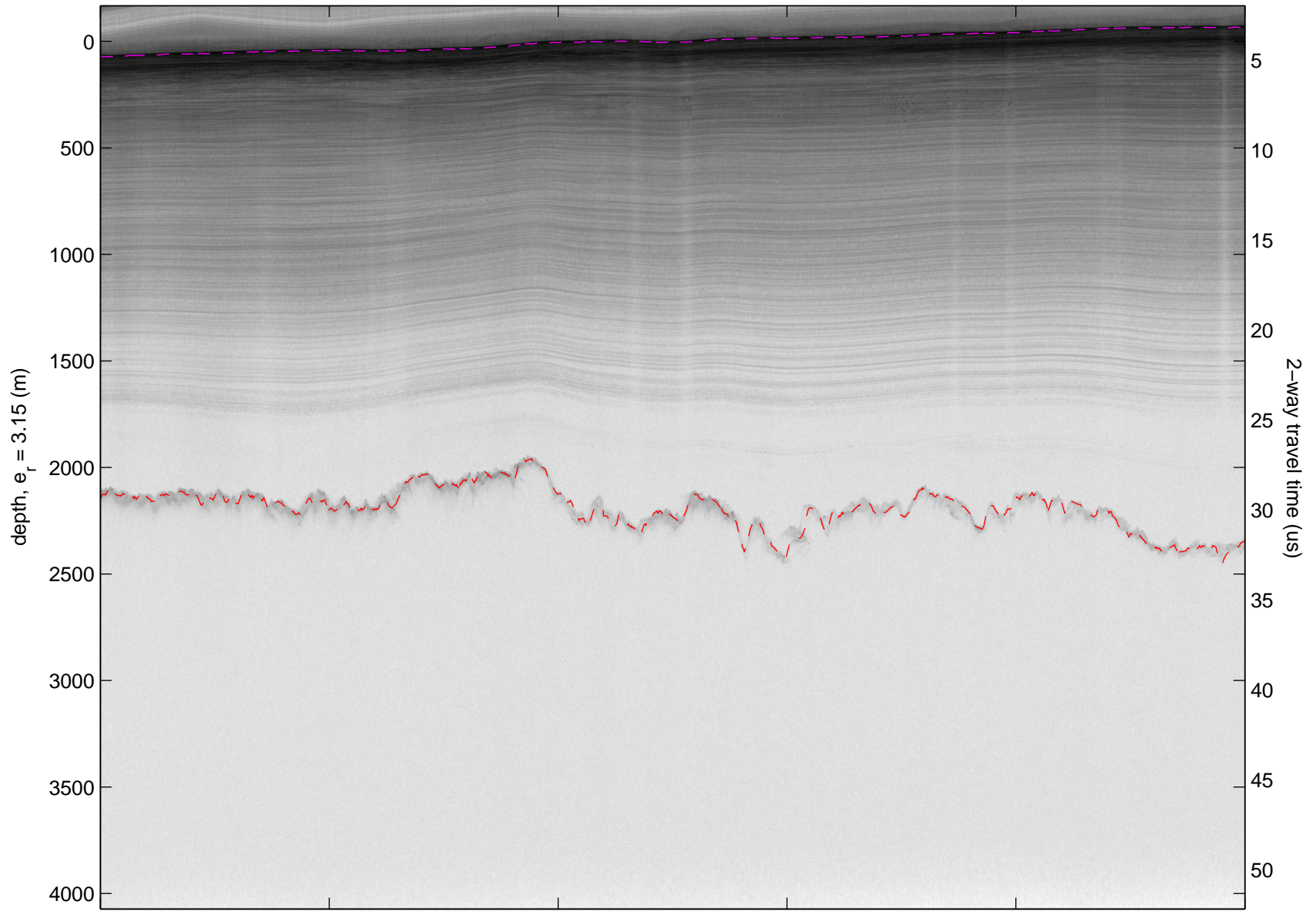


Data Frame ID: 20120411\_02\_003

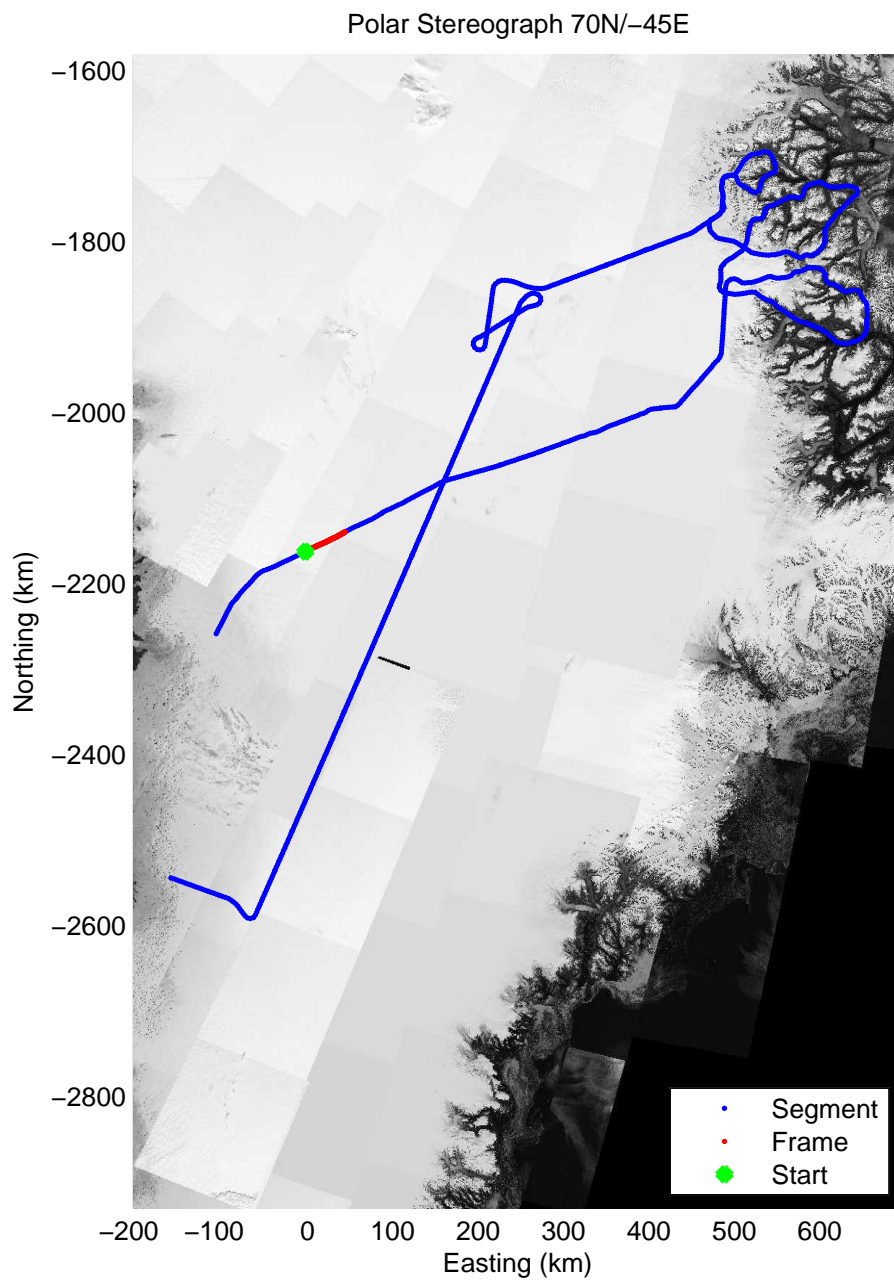
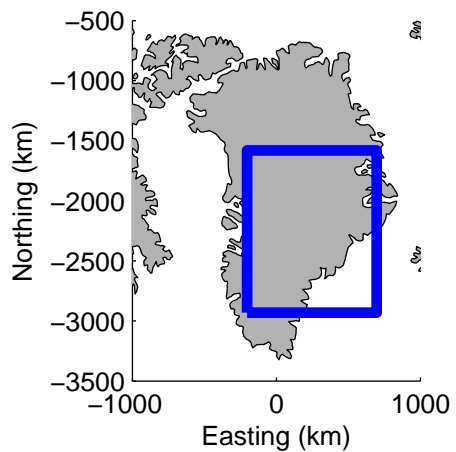


0.00 km	10.41 km	20.79 km	distance	31.17 km	41.55 km	51.93 km
70.030 N	70.066 N	70.109 N	latitude	70.149 N	70.190 N	70.231 N
46.246 W	45.995 W	45.753 W	longitude	45.507 W	45.260 W	45.015 W

Data Frame ID: 20120411\_02\_003

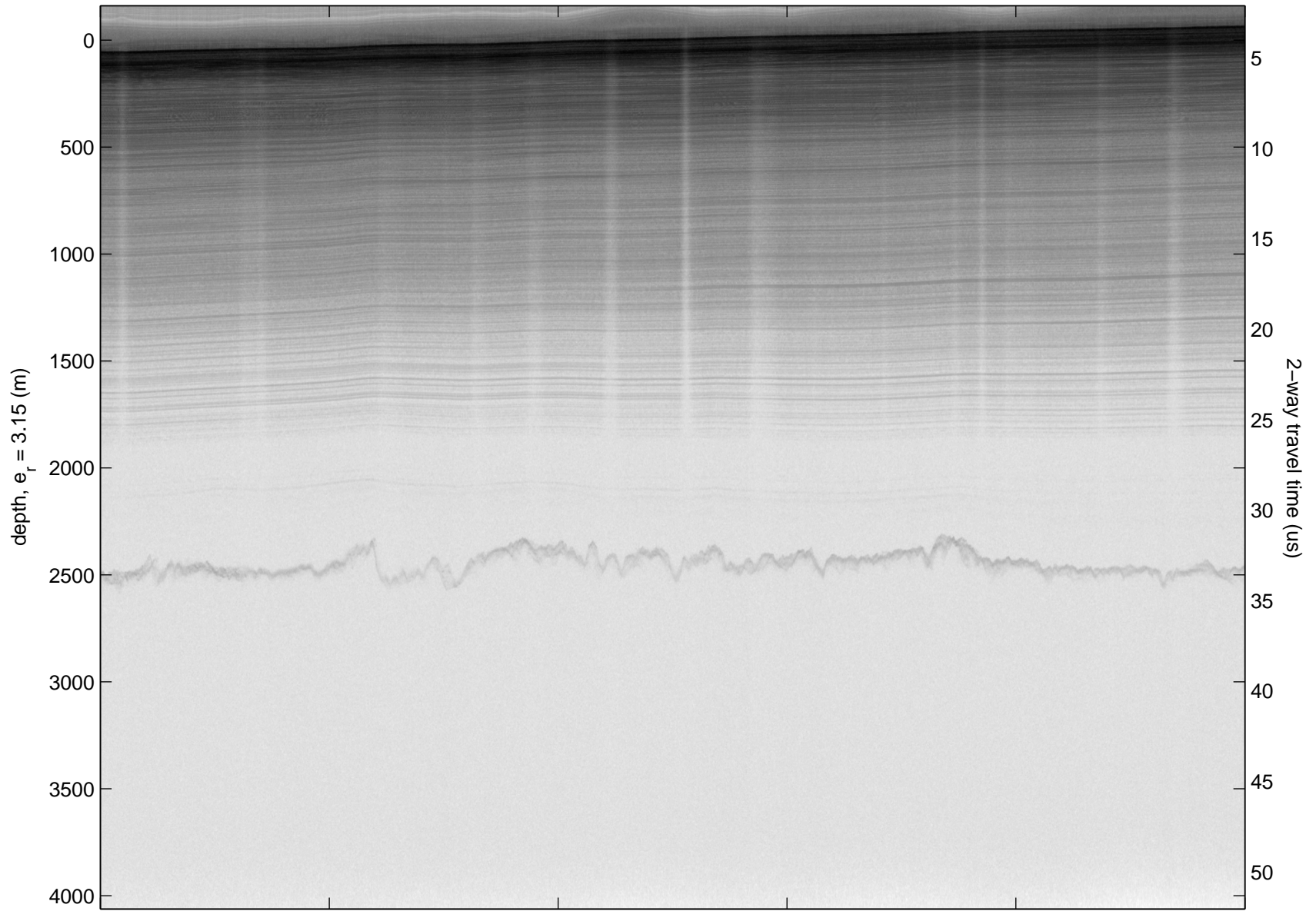


0.00 km	10.41 km	20.79 km	distance	31.17 km	41.55 km	51.93 km
70.030 N	70.066 N	70.109 N	latitude	70.149 N	70.190 N	70.231 N
46.246 W	45.995 W	45.753 W	longitude	45.507 W	45.260 W	45.015 W



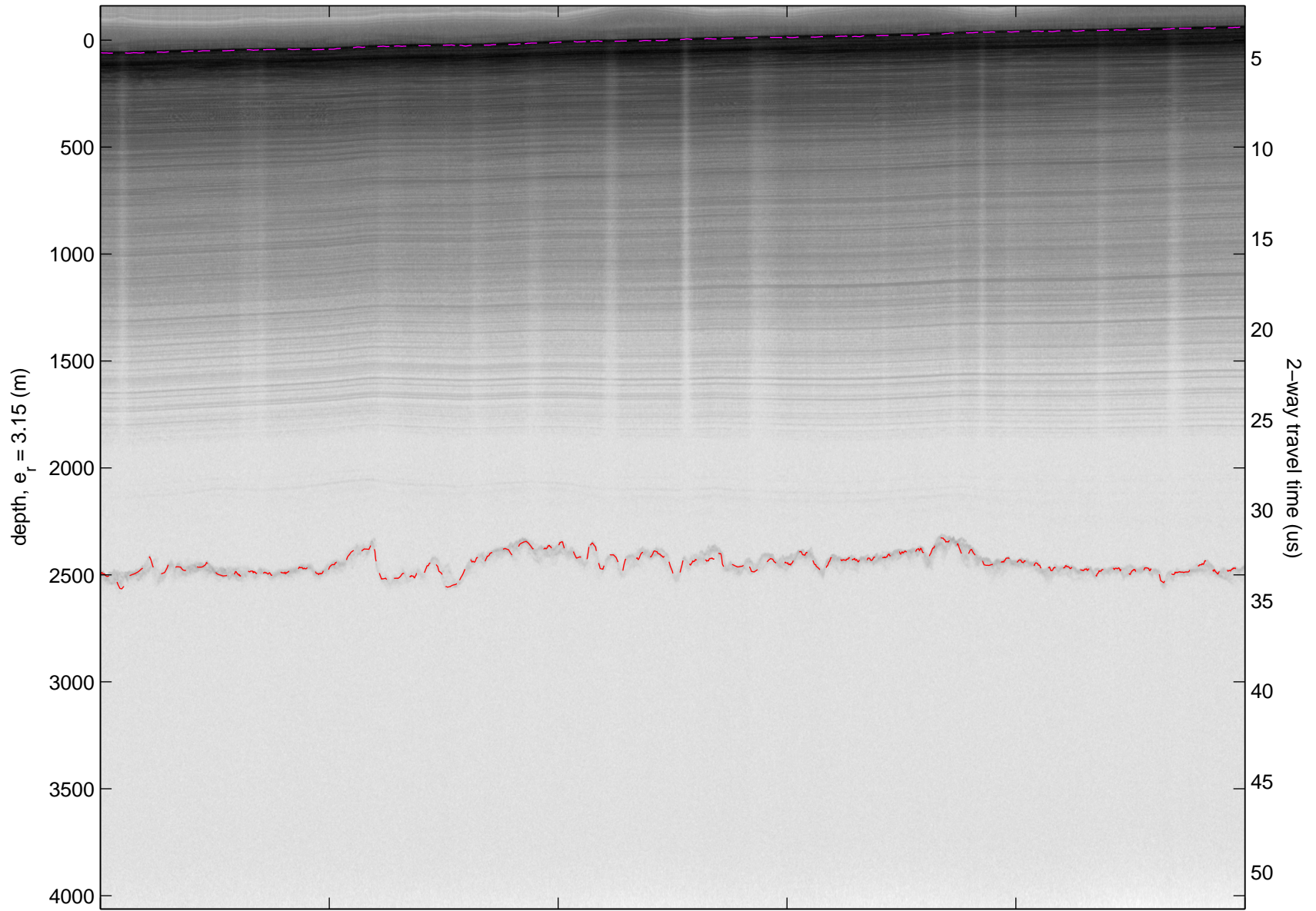


Data Frame ID: 20120411\_02\_004

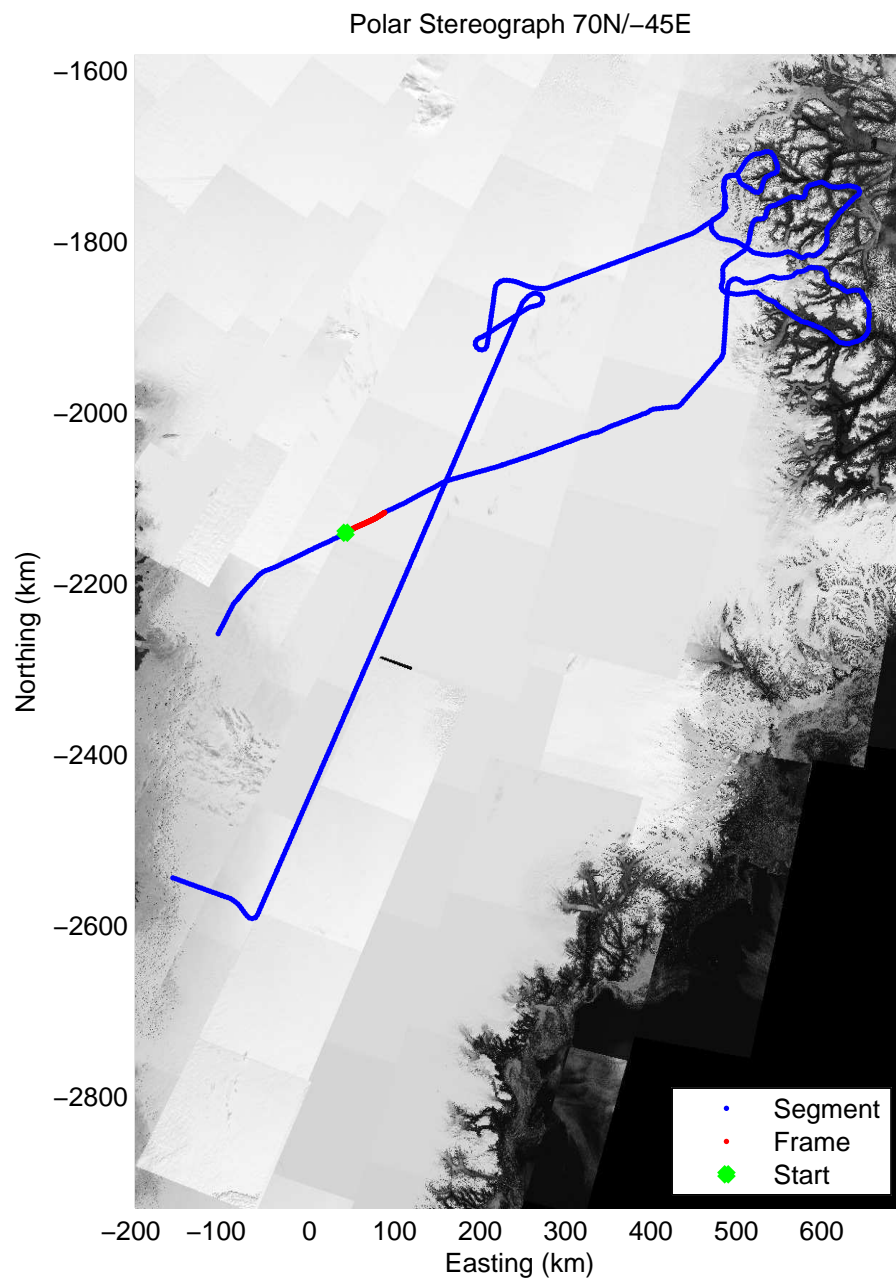
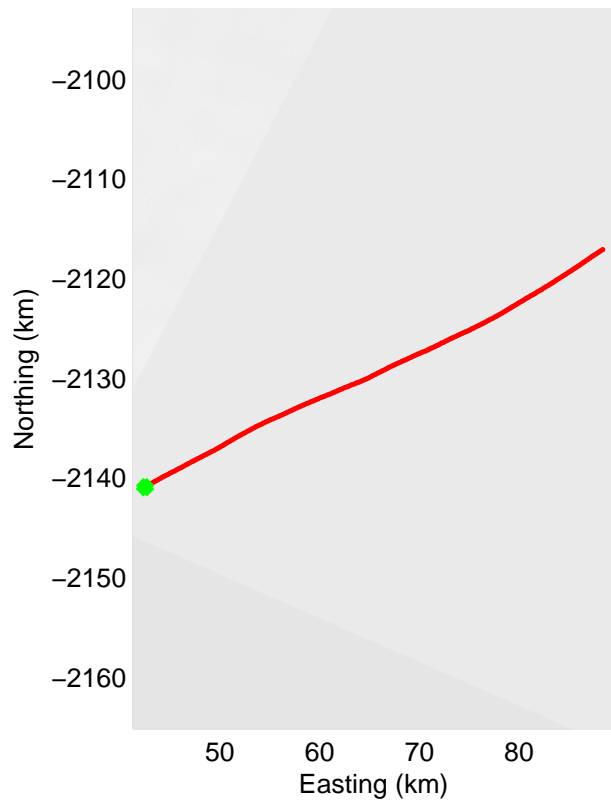
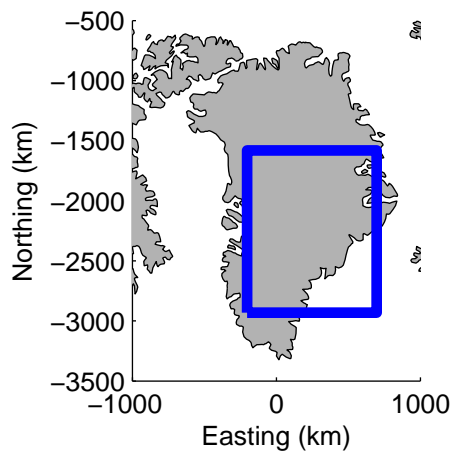


0.00 km	10.41 km	20.79 km	distance	31.17 km	41.55 km	51.93 km
70.224 N	70.265 N	70.303 N	latitude	70.341 N	70.381 N	70.426 N
45.061 W	44.813 W	44.562 W	longitude	44.310 W	44.061 W	43.818 W

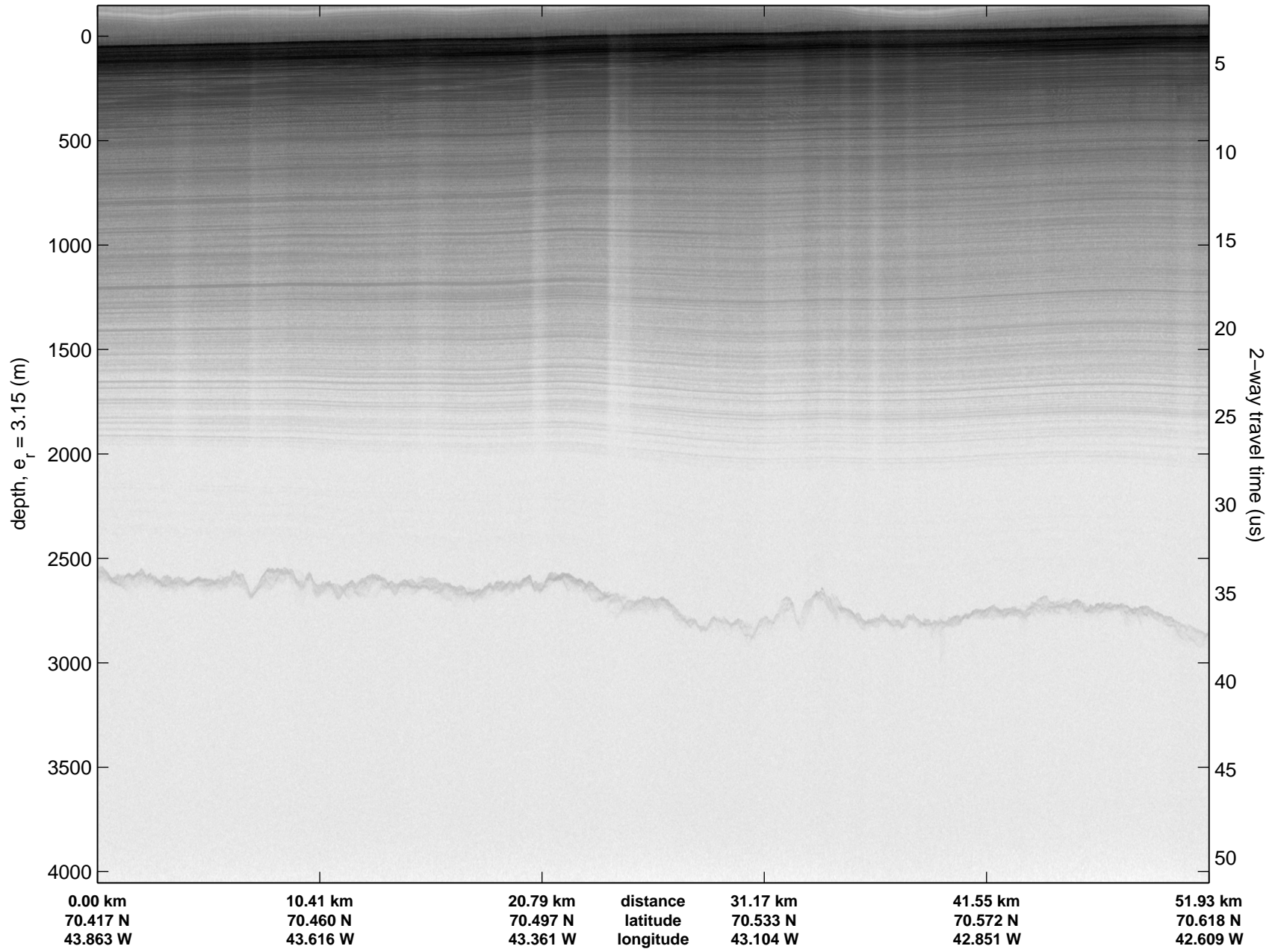
Data Frame ID: 20120411\_02\_004



0.00 km	10.41 km	20.79 km	distance	31.17 km	41.55 km	51.93 km
70.224 N	70.265 N	70.303 N	latitude	70.341 N	70.381 N	70.426 N
45.061 W	44.813 W	44.562 W	longitude	44.310 W	44.061 W	43.818 W

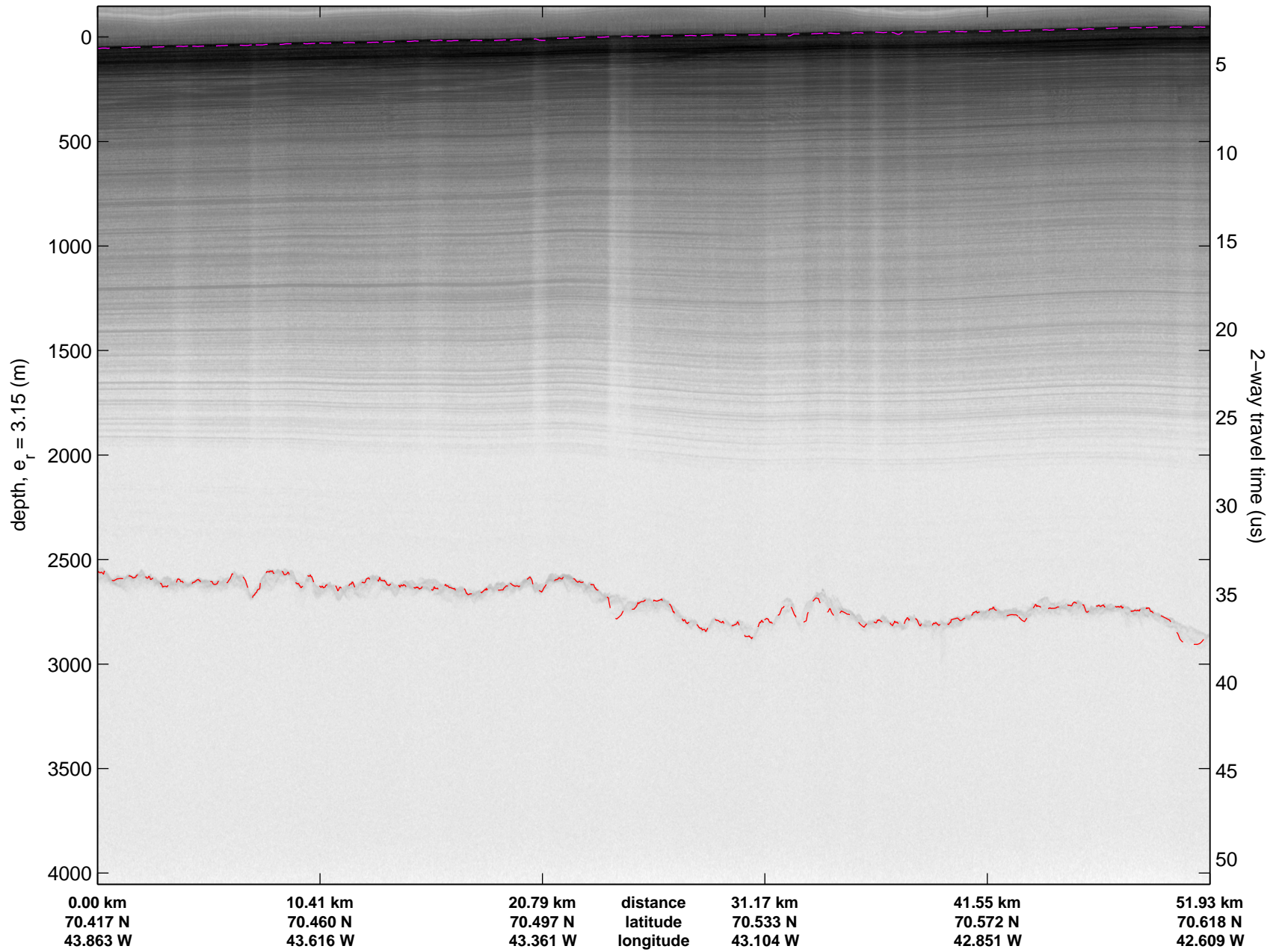


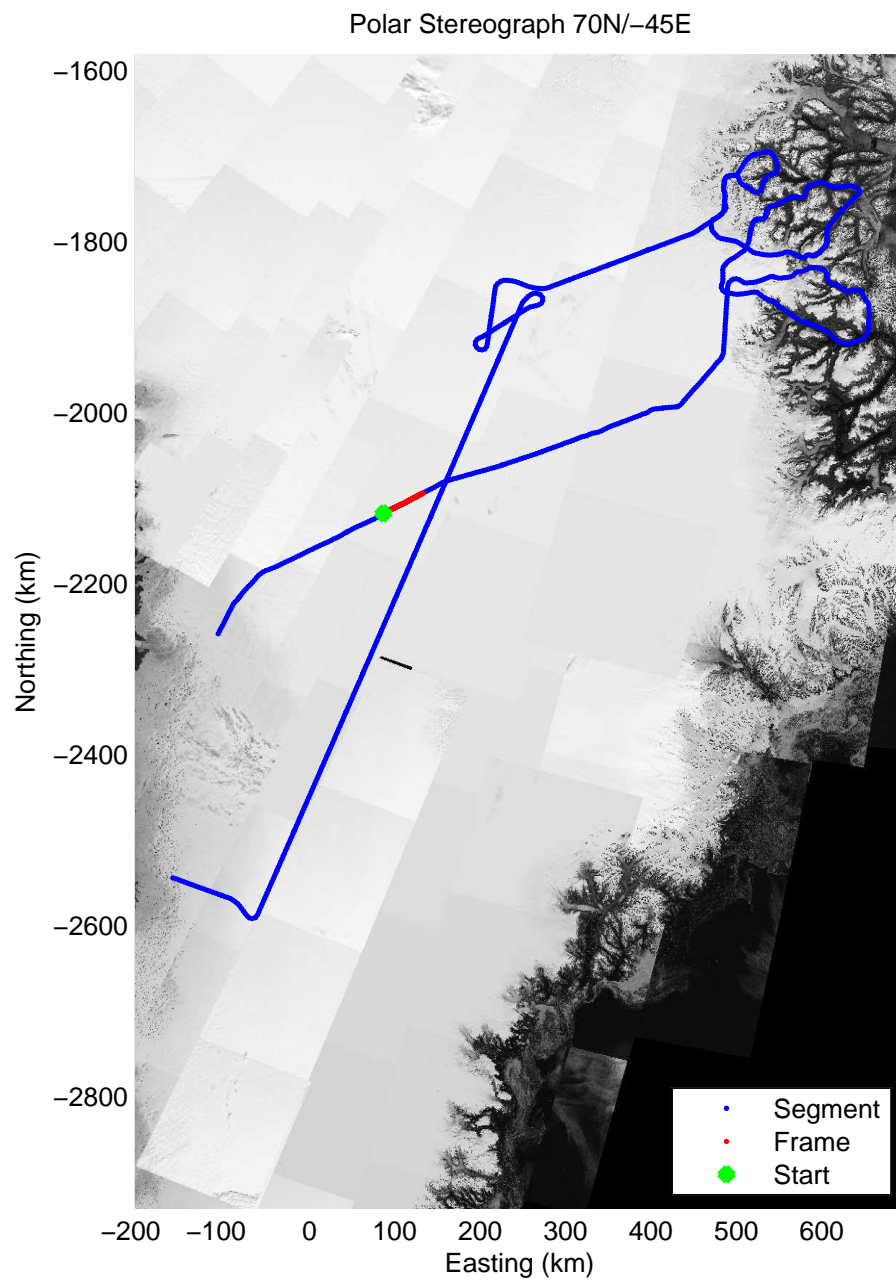
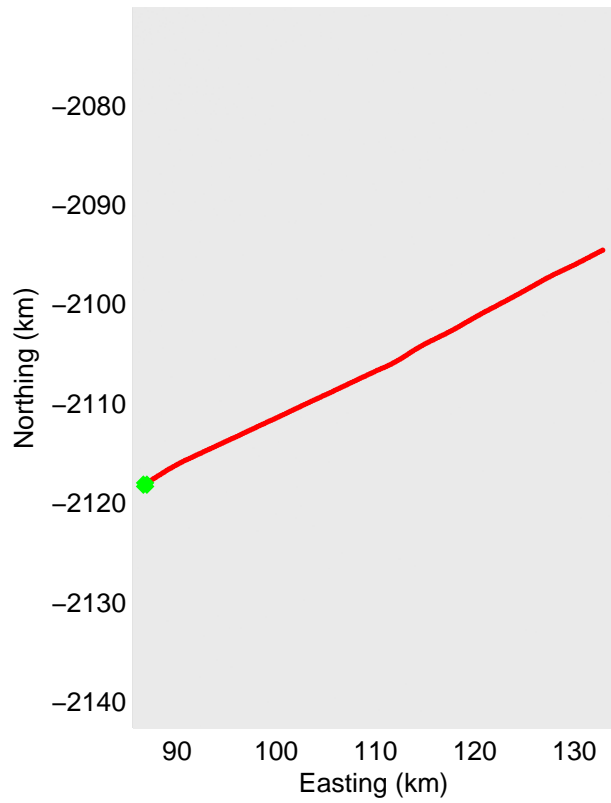
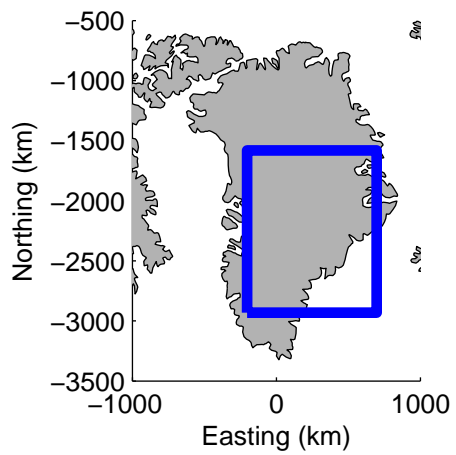
Data Frame ID: 20120411\_02\_005






Data Frame ID: 20120411\_02\_005





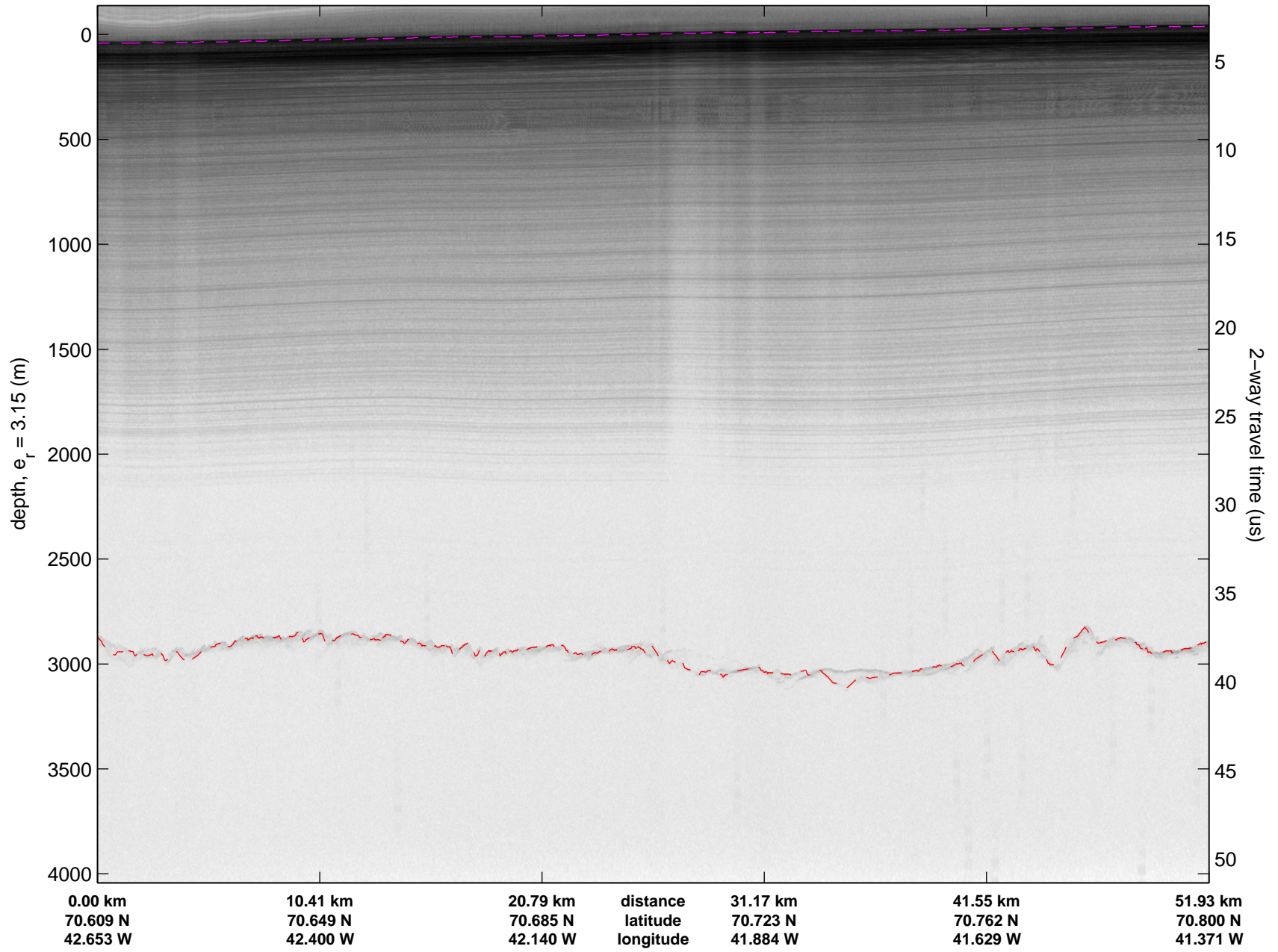
Data Frame ID: 20120411\_02\_006



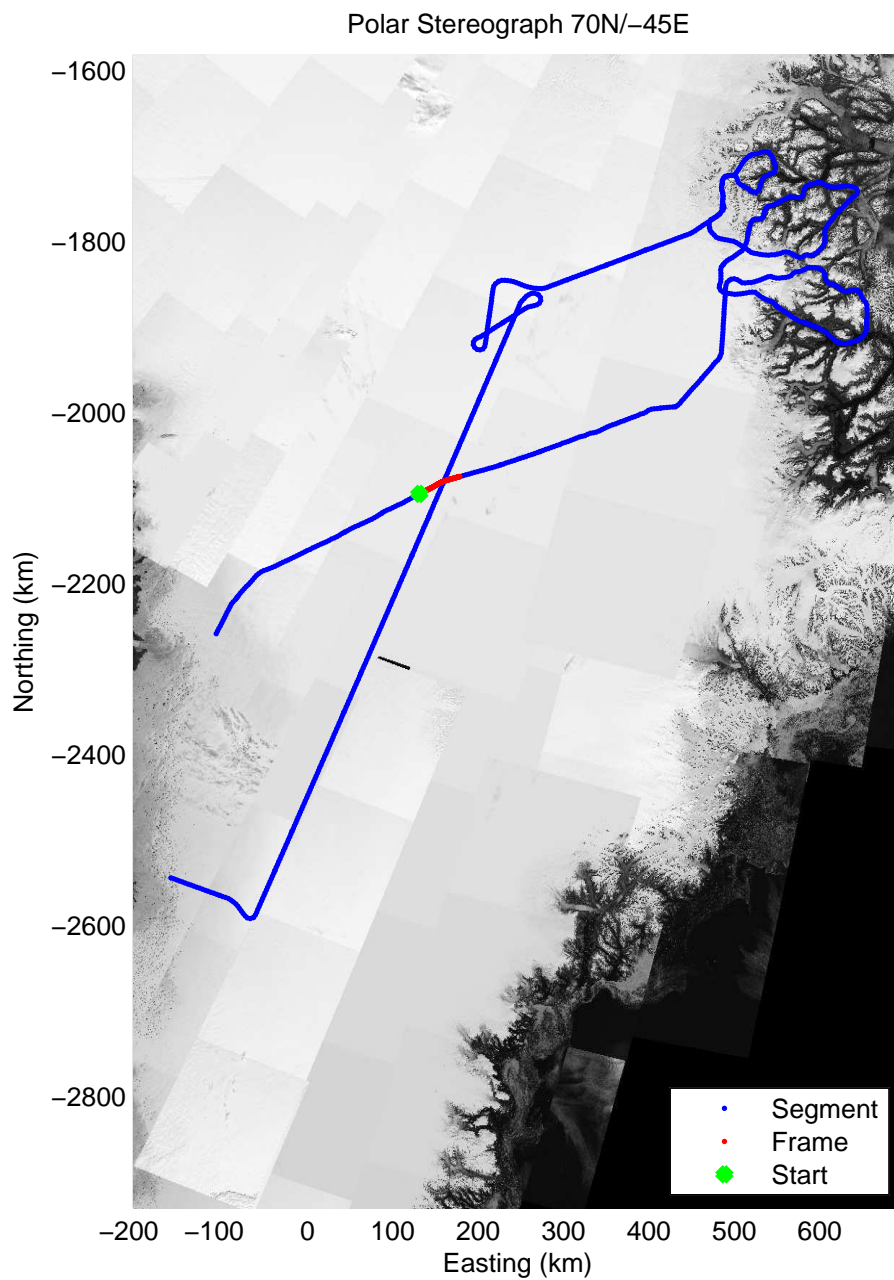
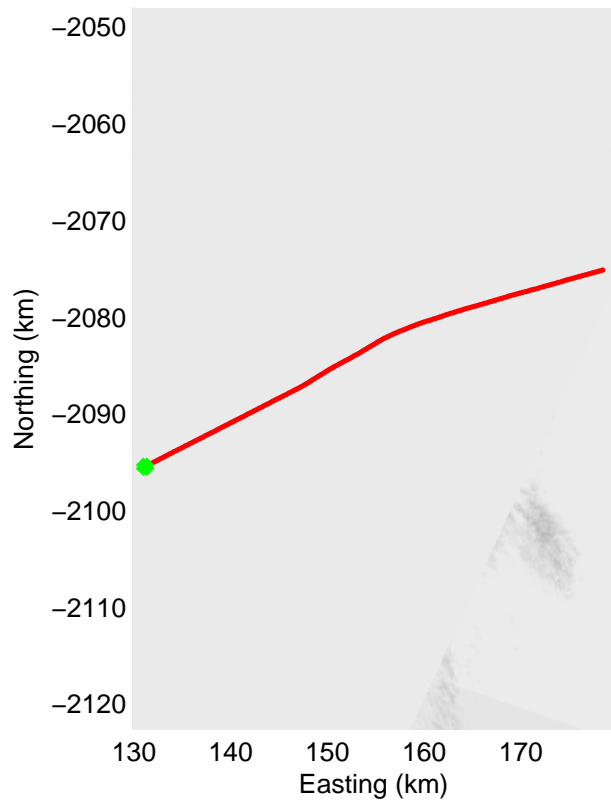
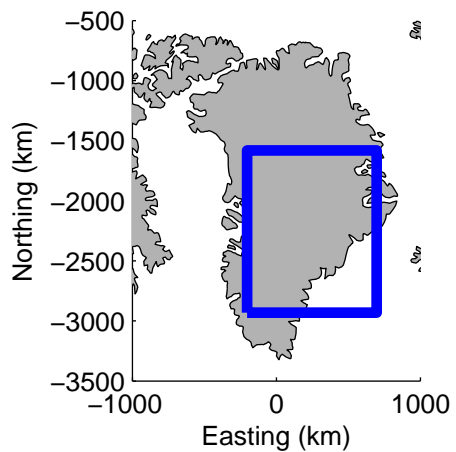
0.00 km	10.41 km	20.79 km	distance	31.17 km	41.55 km	51.93 km
70.609 N	70.649 N	70.685 N	latitude	70.723 N	70.762 N	70.800 N
42.653 W	42.400 W	42.140 W	longitude	41.884 W	41.629 W	41.371 W



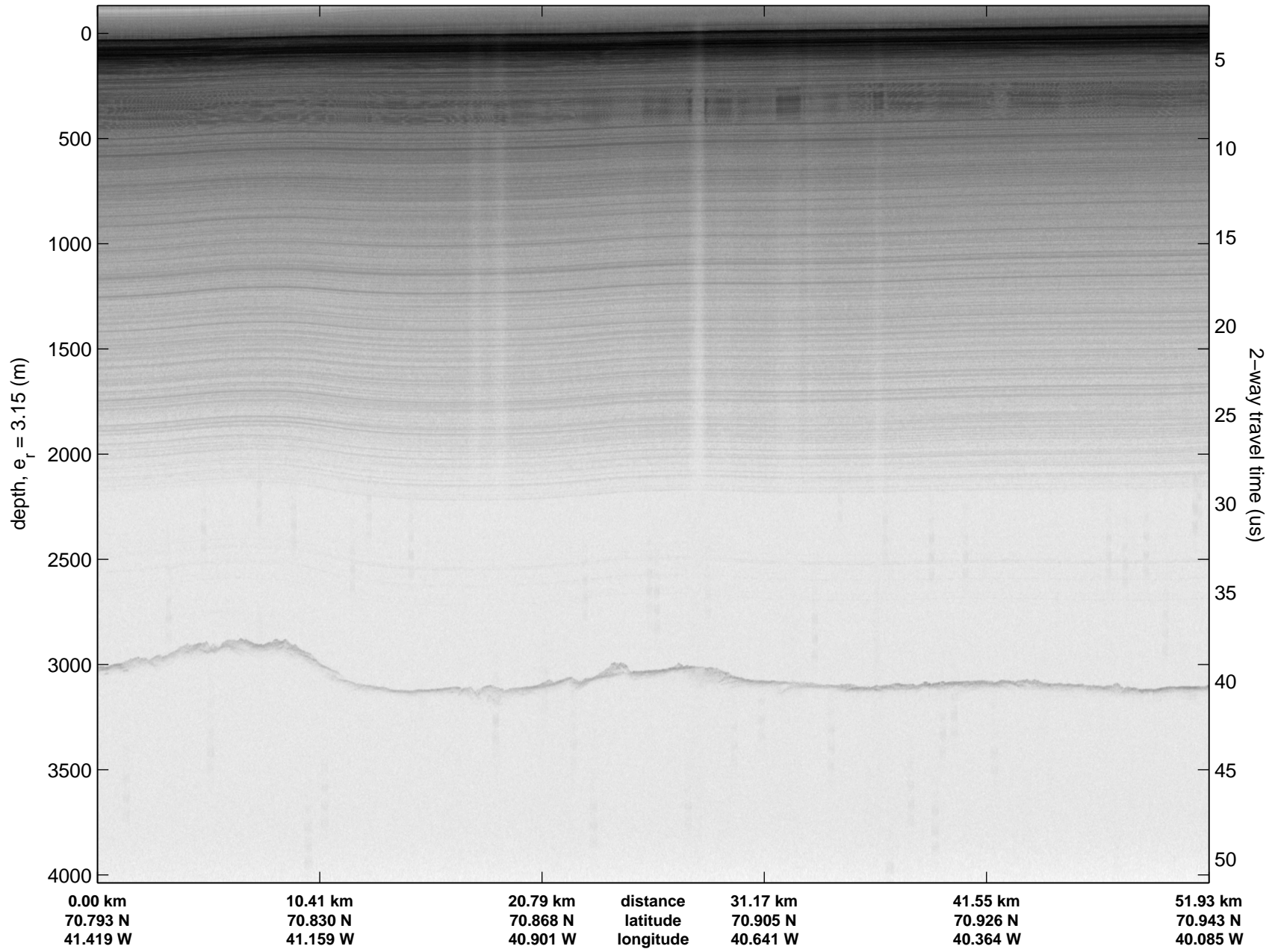
Data Frame ID: 20120411\_02\_006



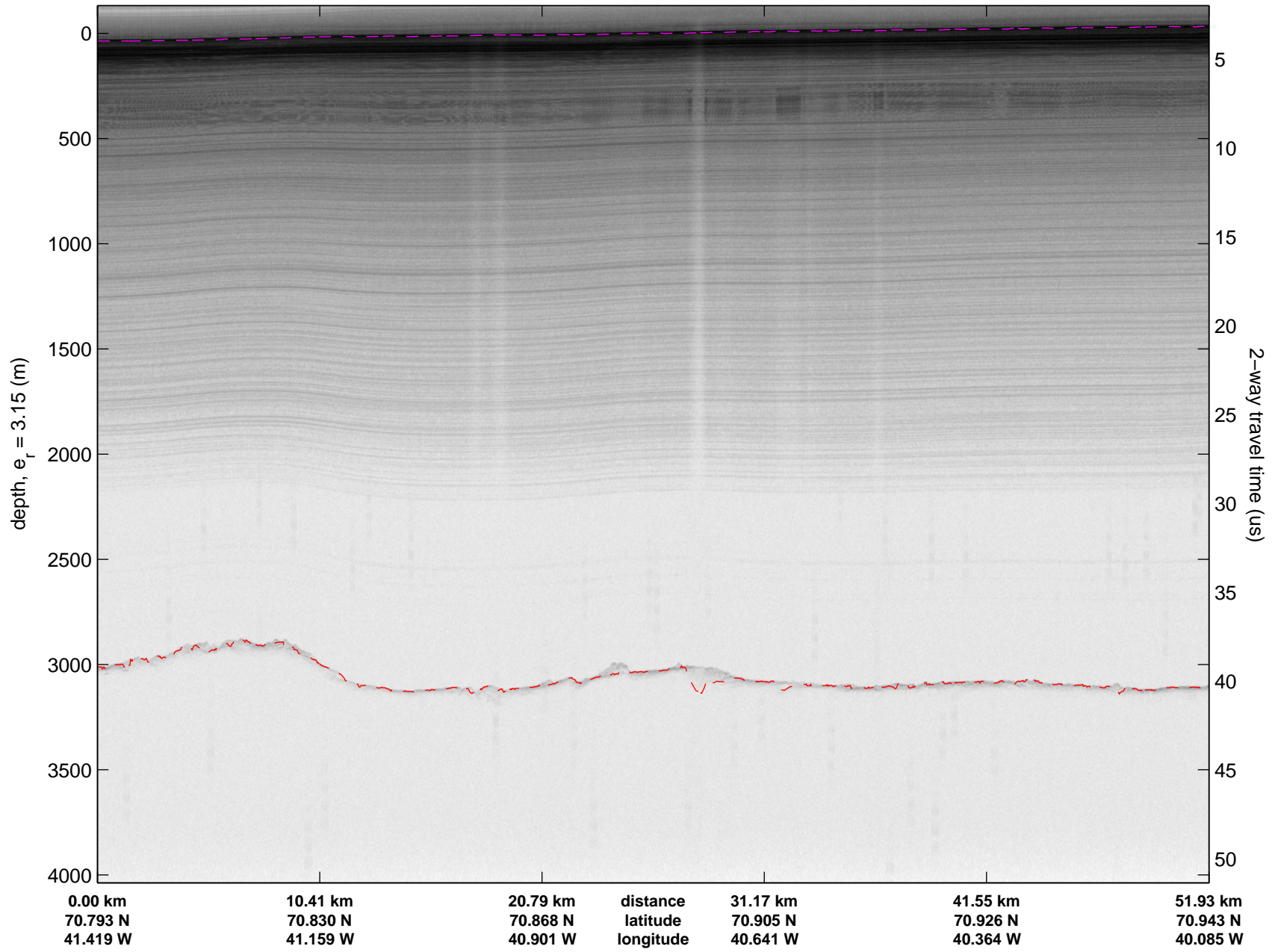


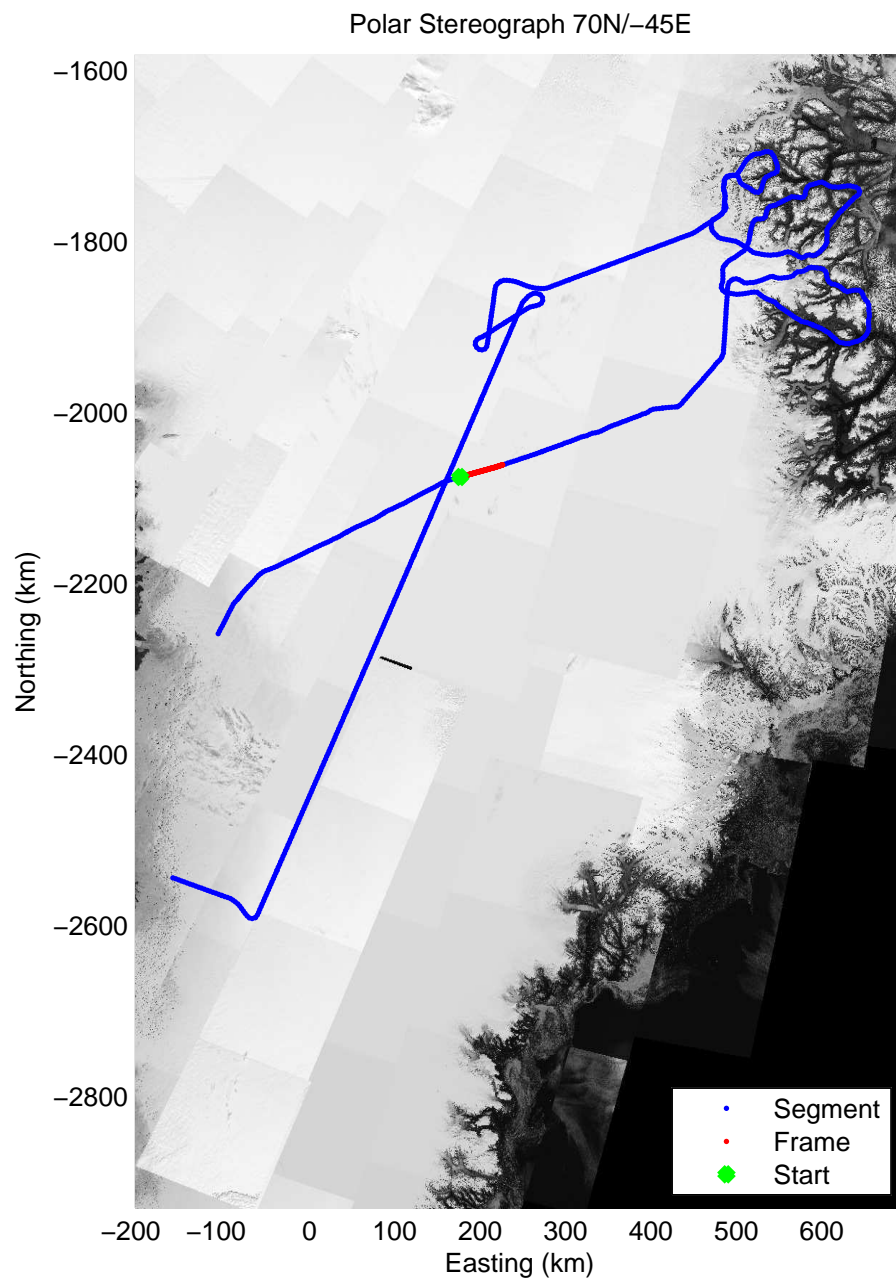
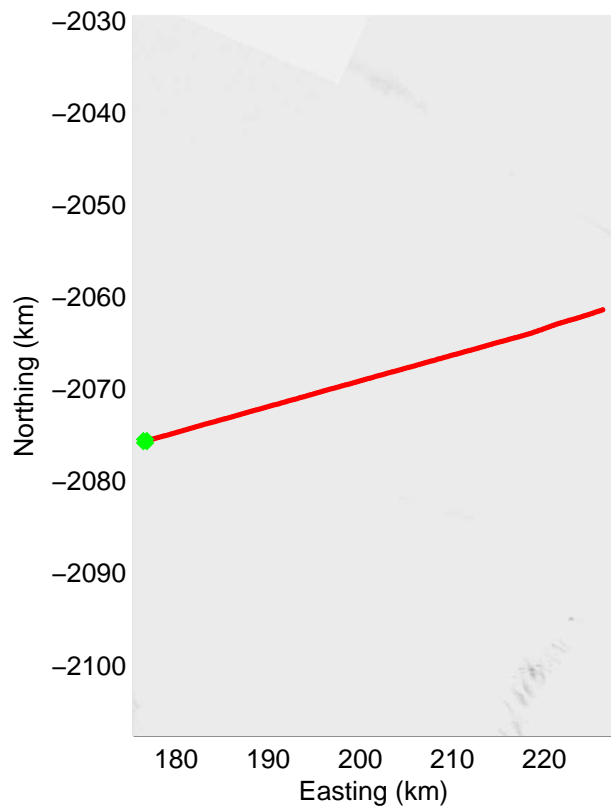
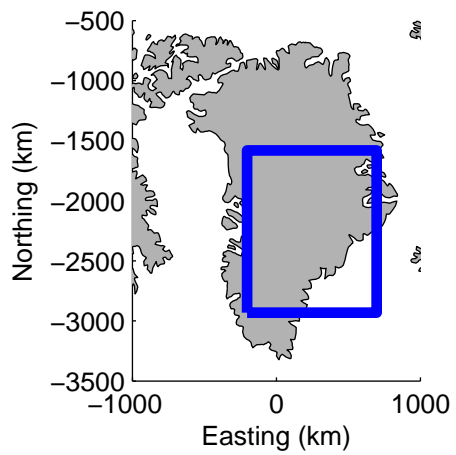


Data Frame ID: 20120411\_02\_007




Data Frame ID: 20120411\_02\_007



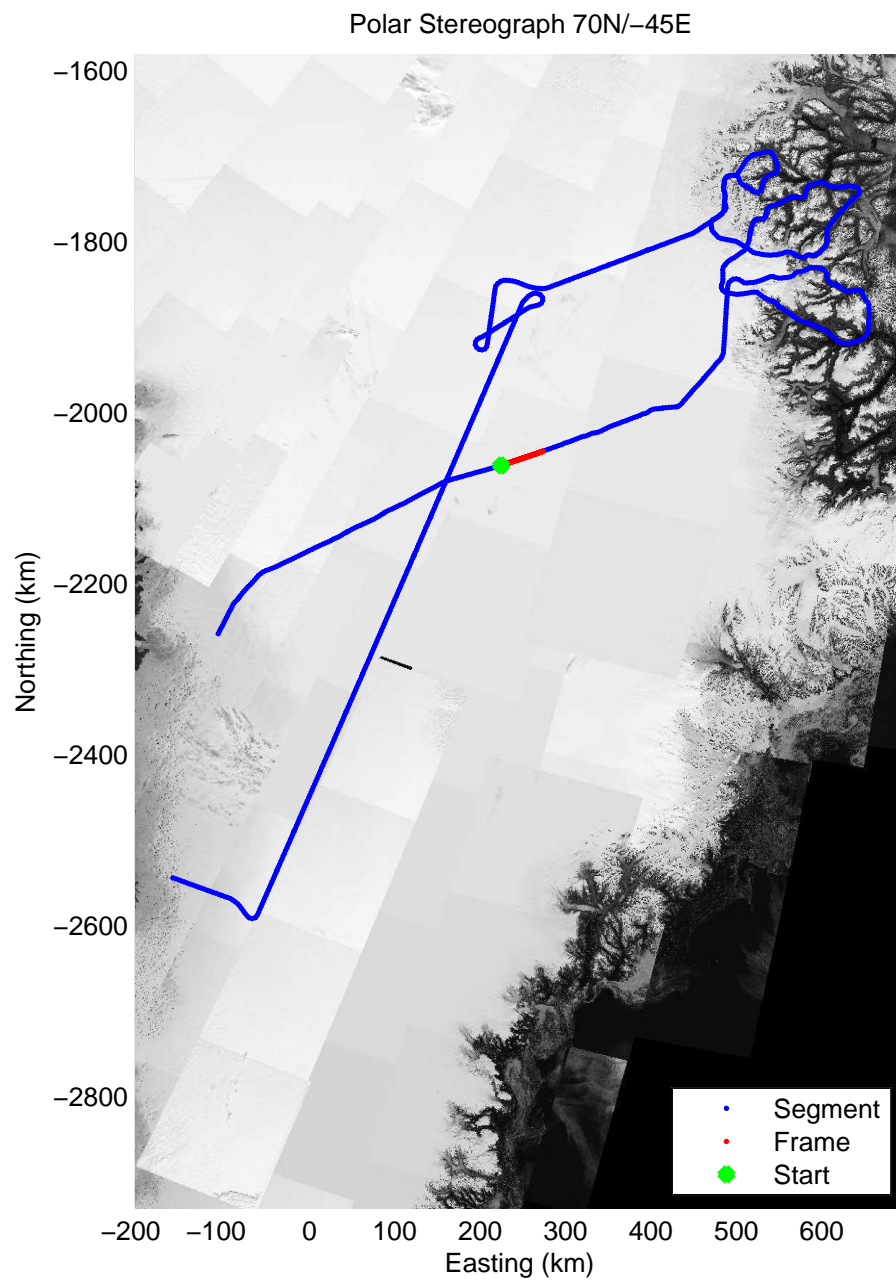
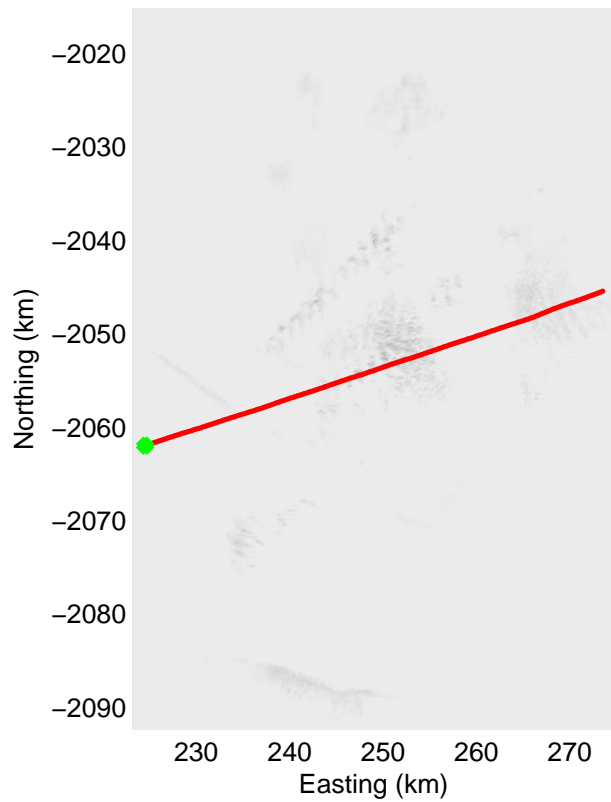
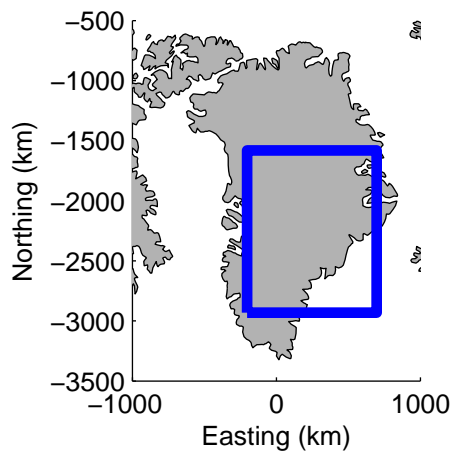




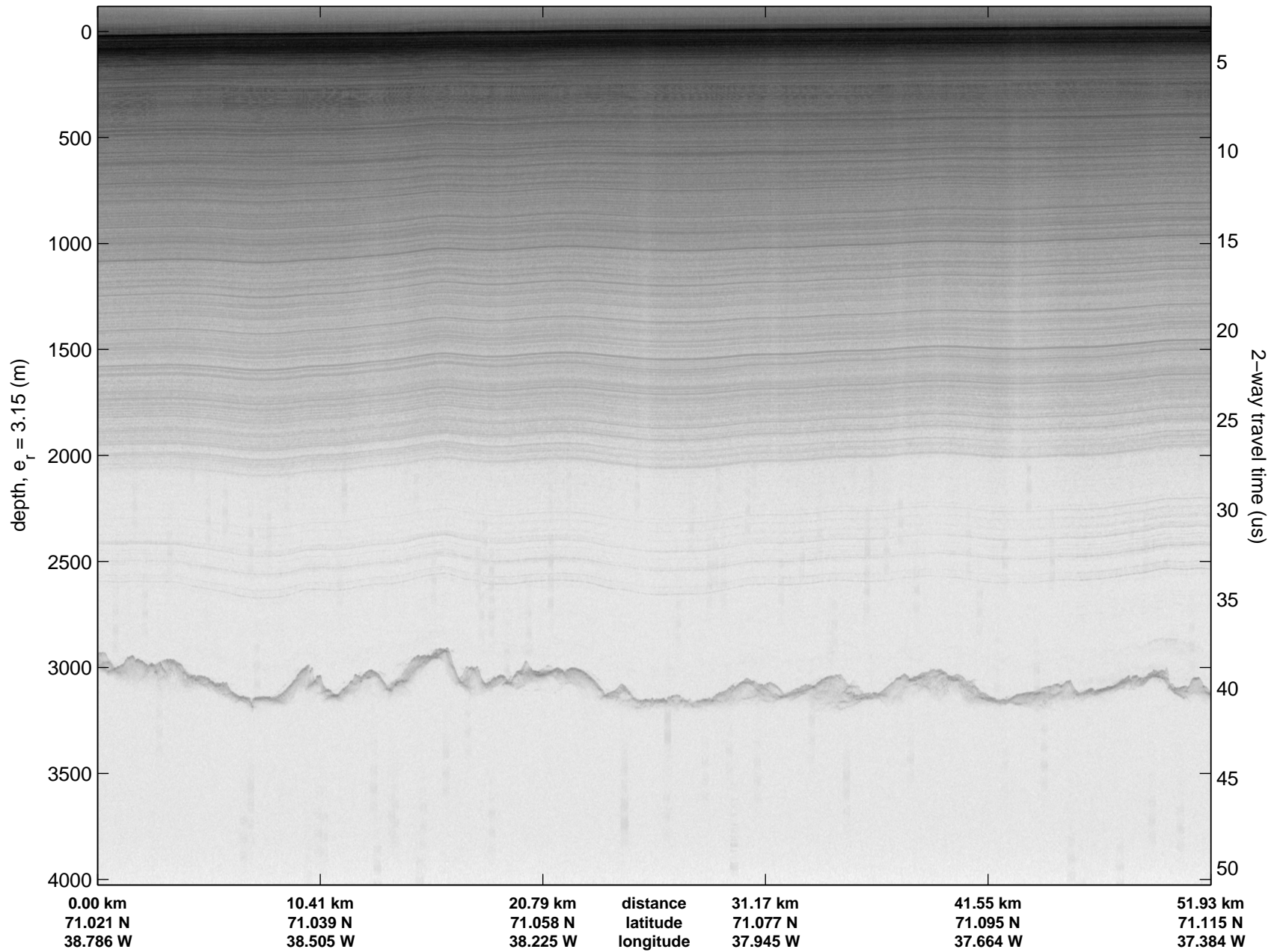
Data Frame ID: 20120411\_02\_008





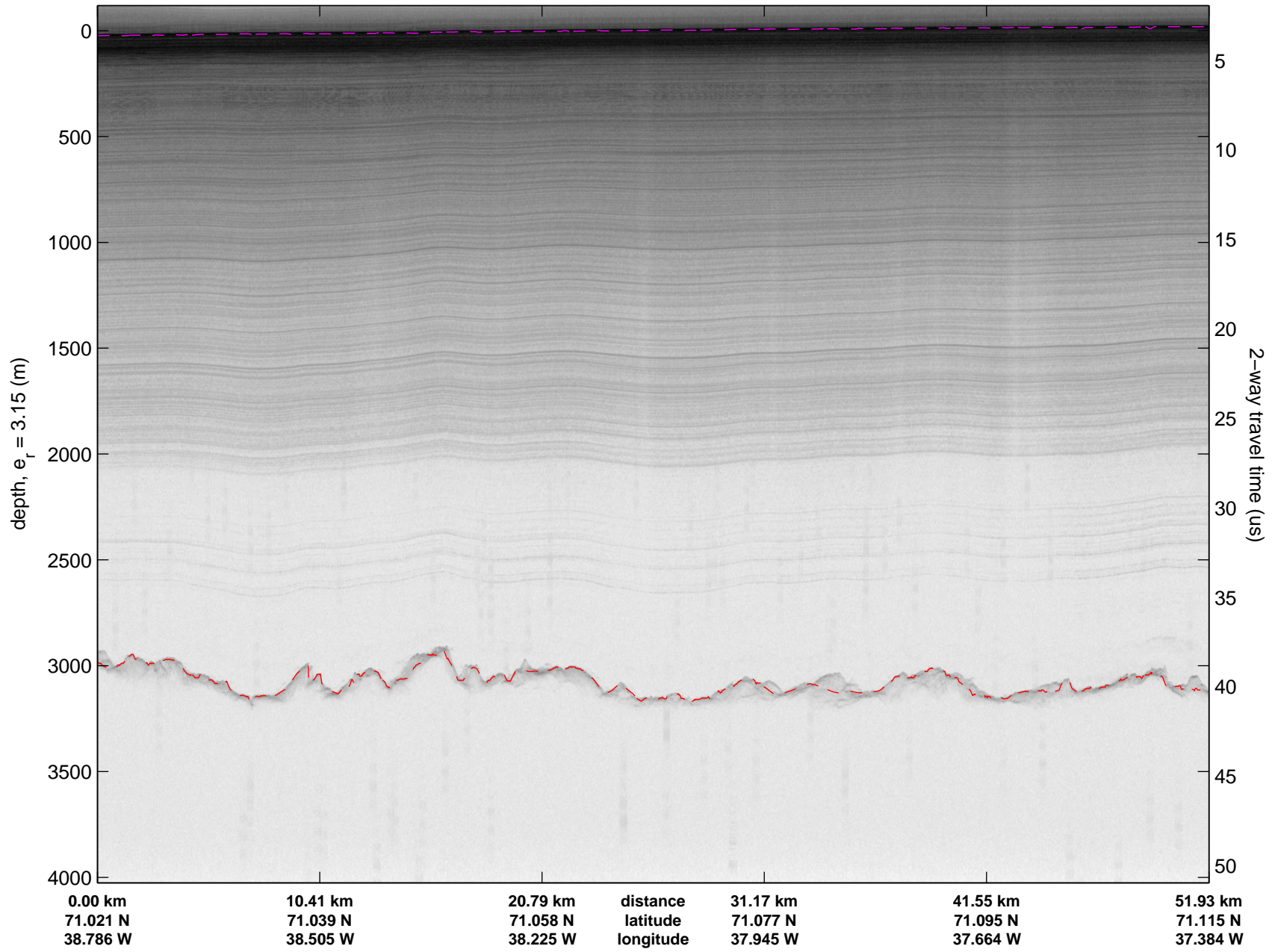


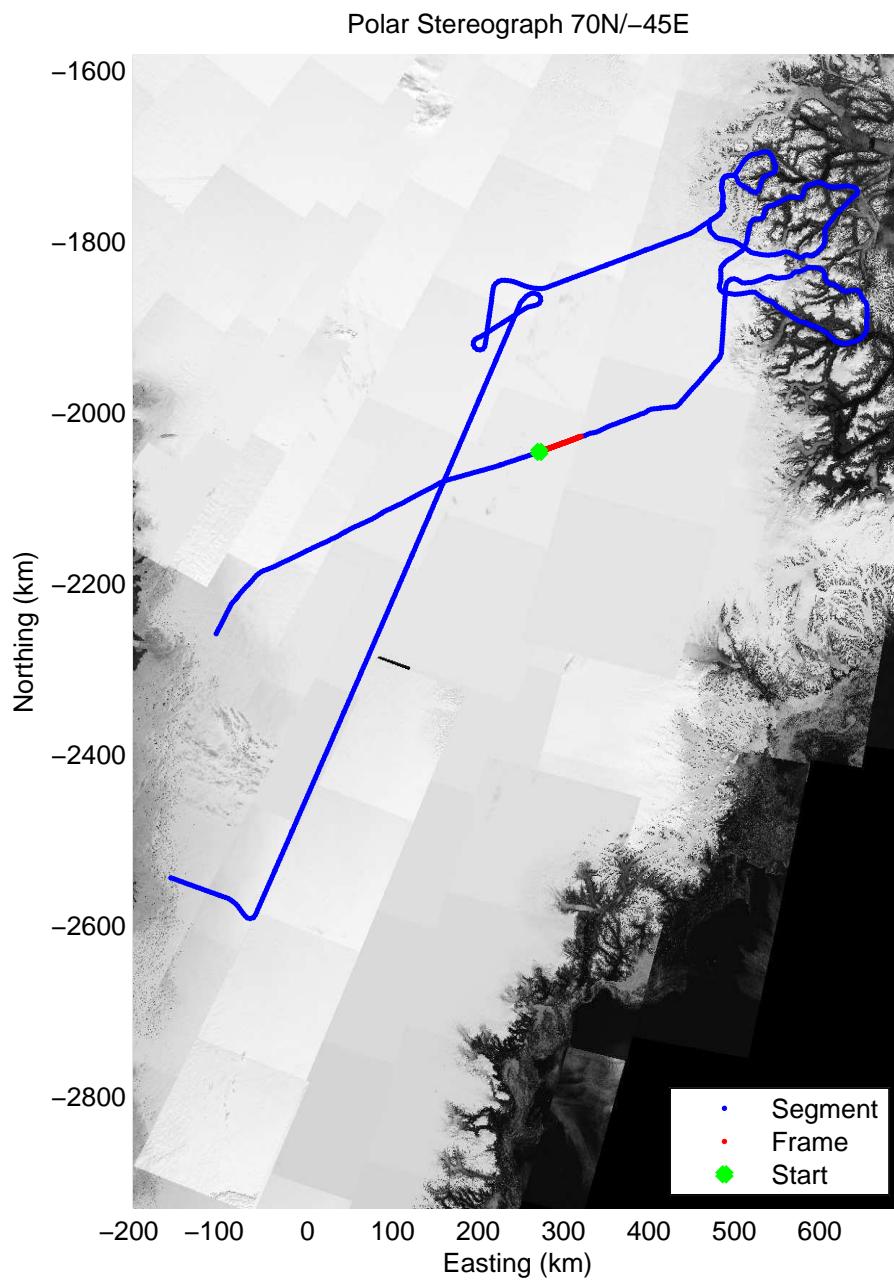
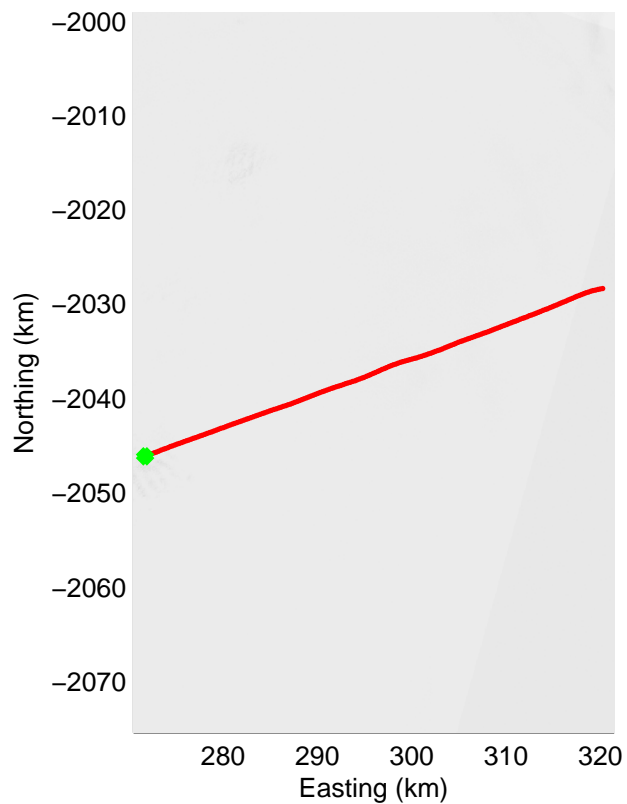
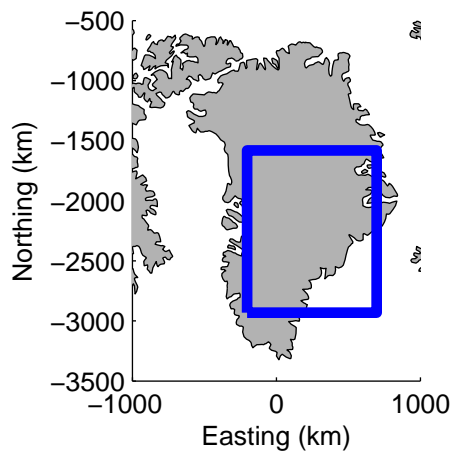
Data Frame ID: 20120411\_02\_009



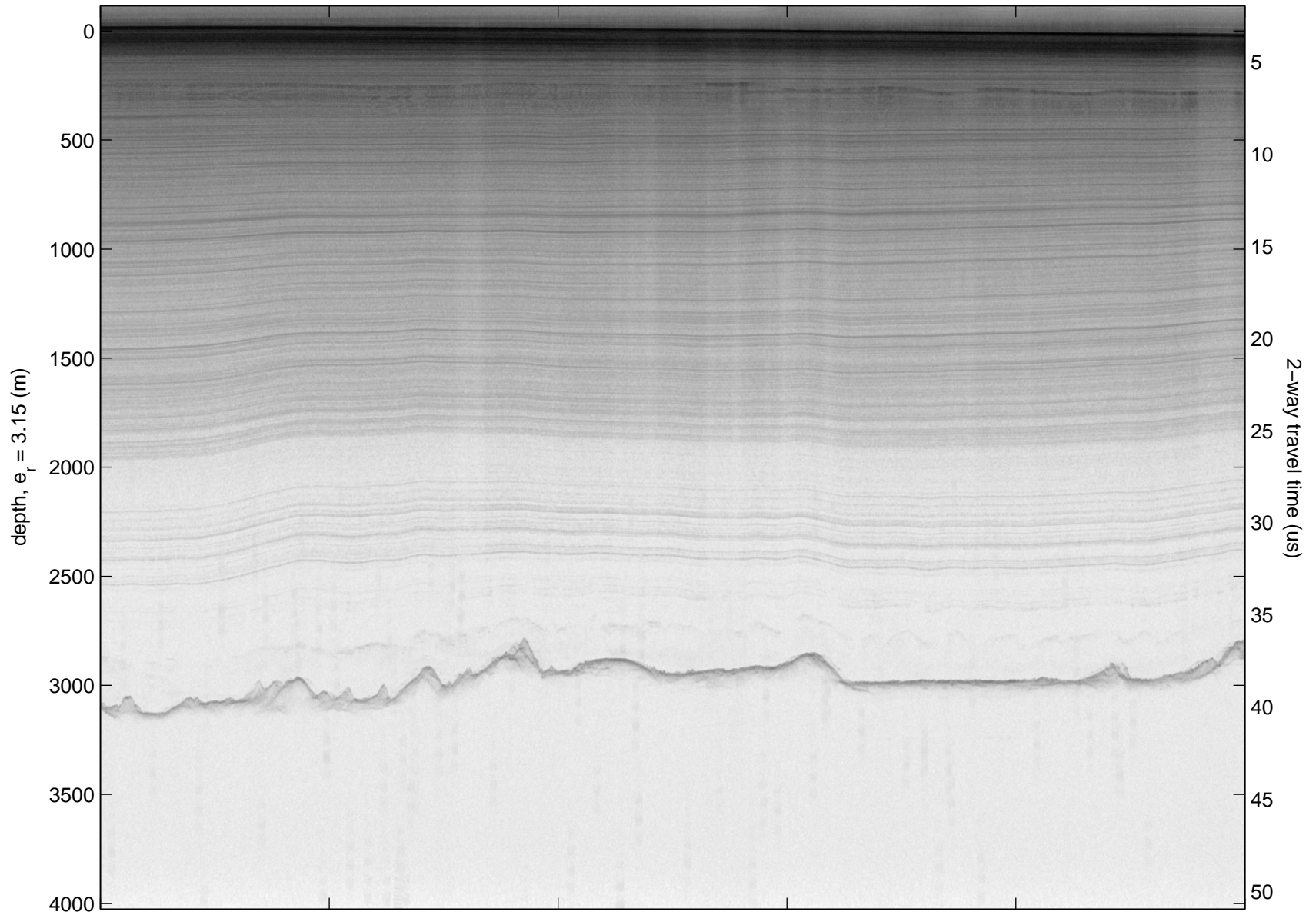


Data Frame ID: 20120411\_02\_009





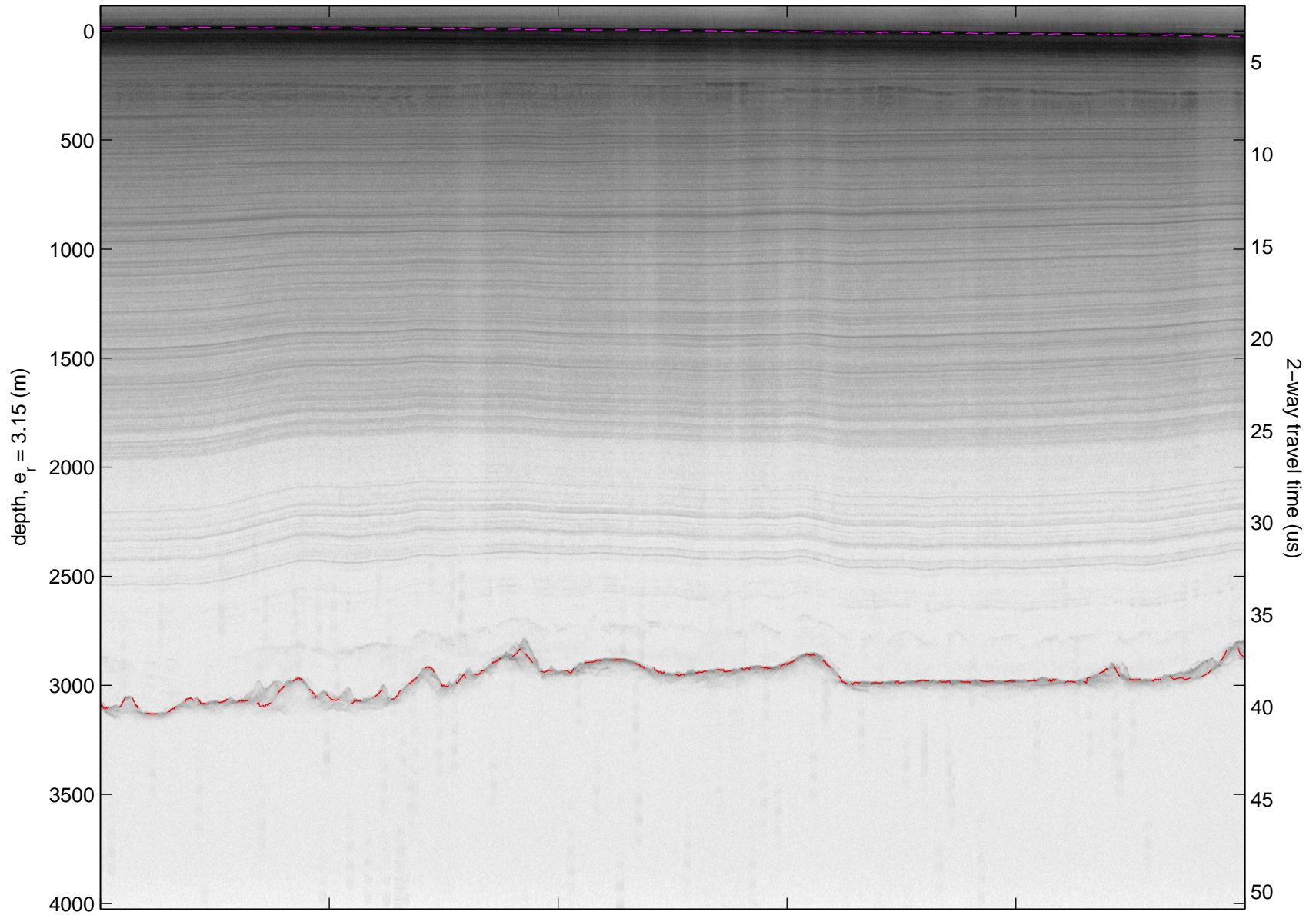
Data Frame ID: 20120411\_02\_010



0.00 km	10.41 km	20.79 km	distance	31.17 km	41.55 km	51.93 km
71.111 N	71.131 N	71.151 N	latitude	71.169 N	71.188 N	71.207 N
37.436 W	37.154 W	36.873 W	longitude	36.591 W	36.310 W	36.028 W

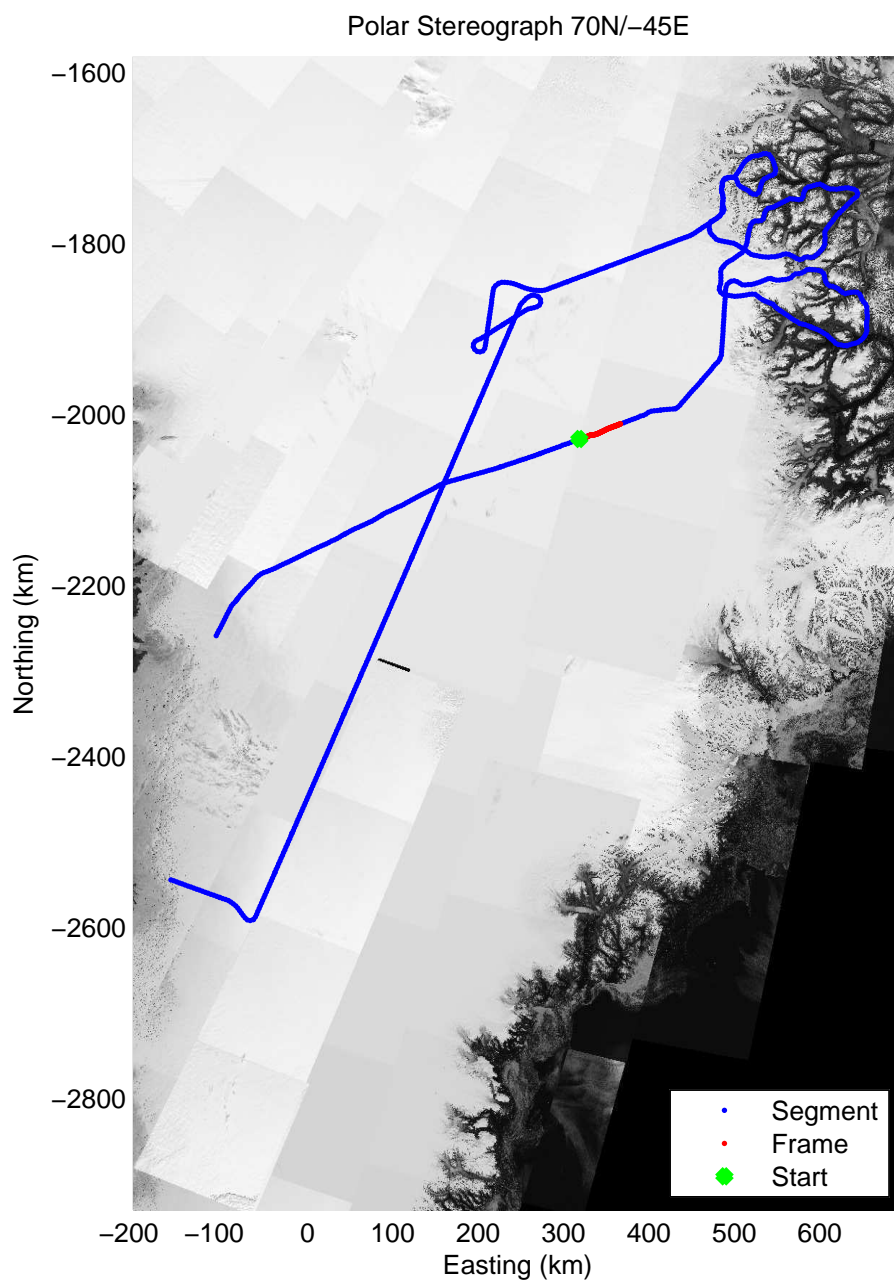
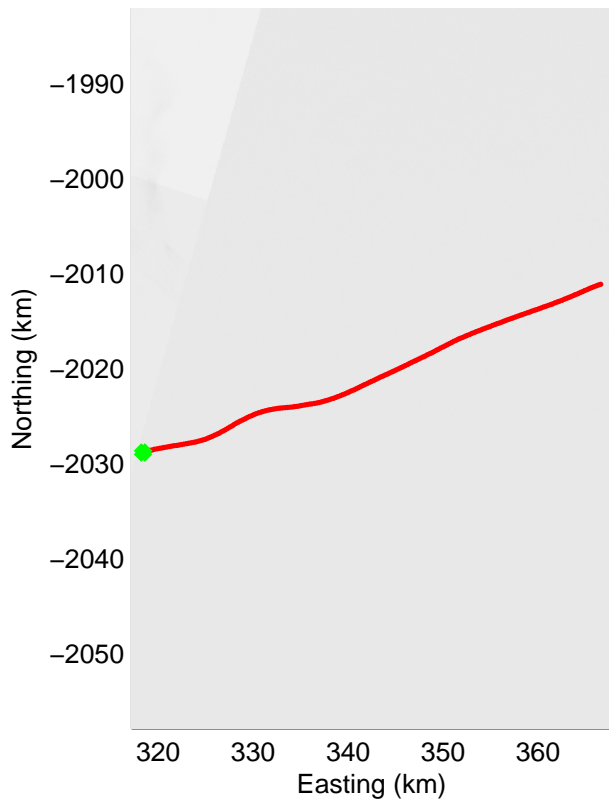
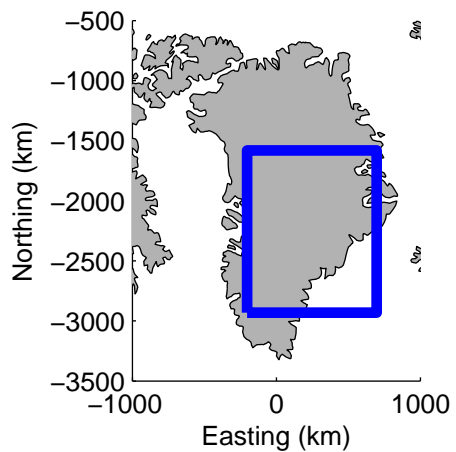


Data Frame ID: 20120411\_02\_010

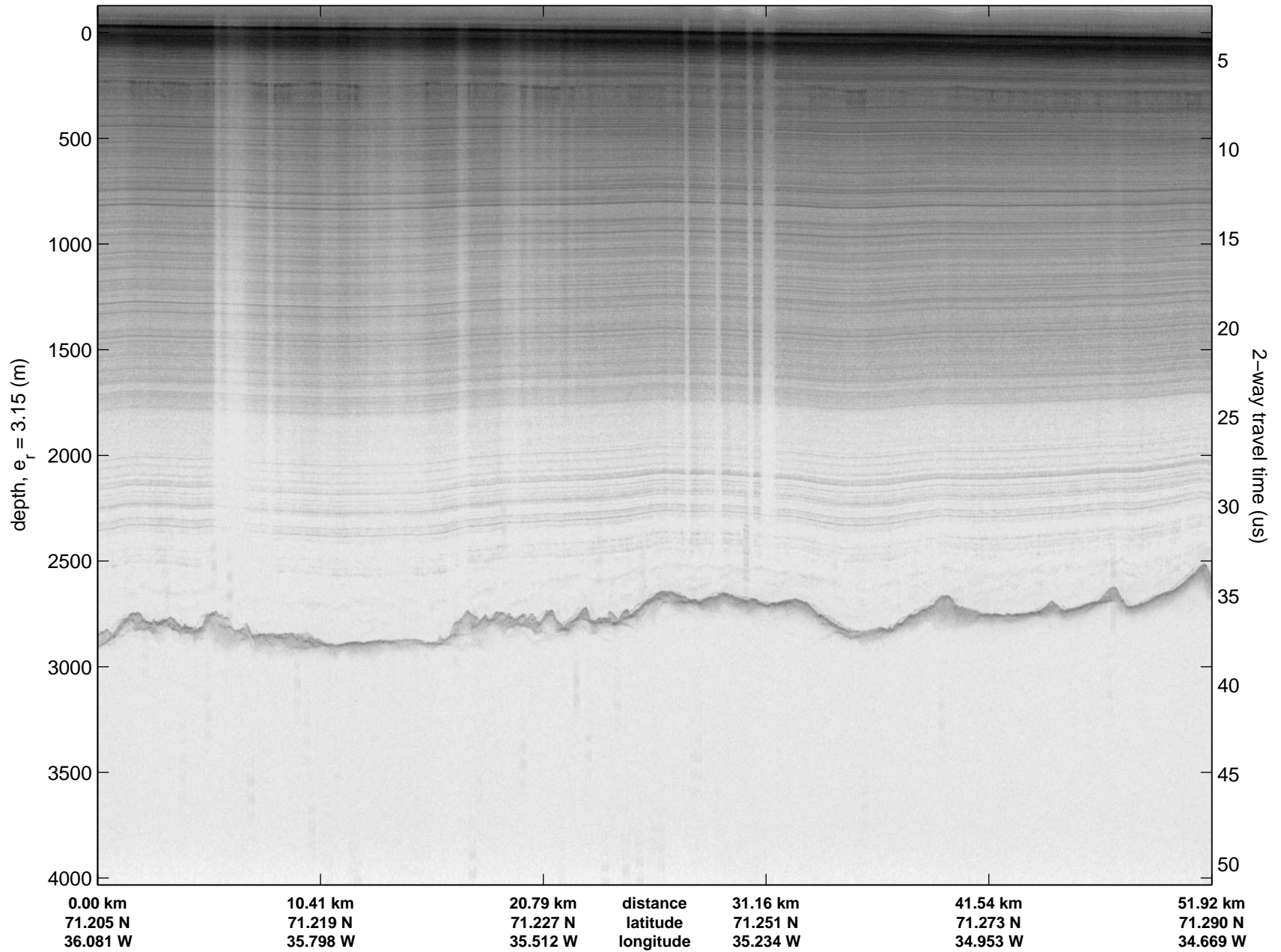


0.00 km	10.41 km	20.79 km	distance	31.17 km	41.55 km	51.93 km
71.111 N	71.131 N	71.151 N	latitude	71.169 N	71.188 N	71.207 N
37.436 W	37.154 W	36.873 W	longitude	36.591 W	36.310 W	36.028 W

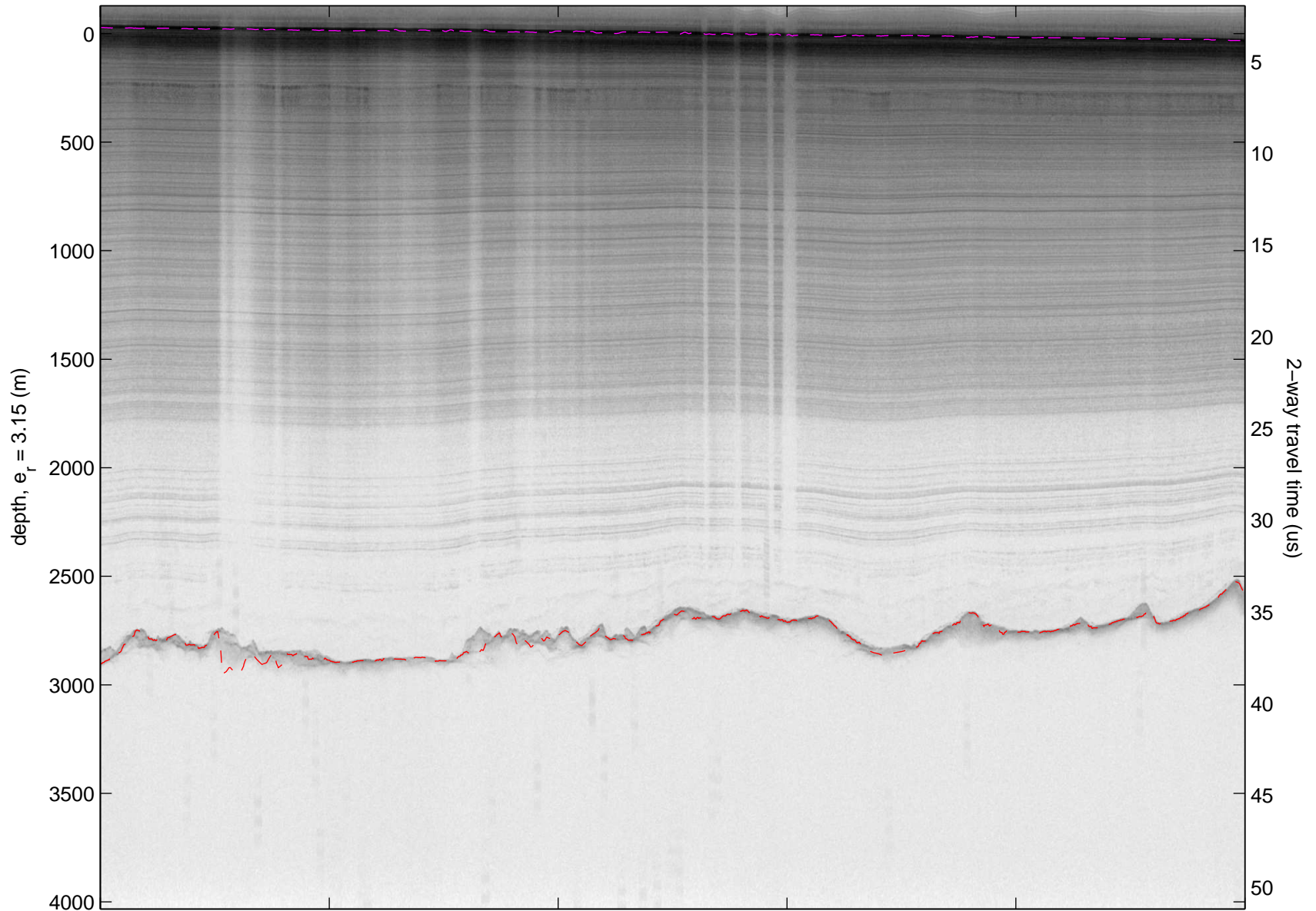




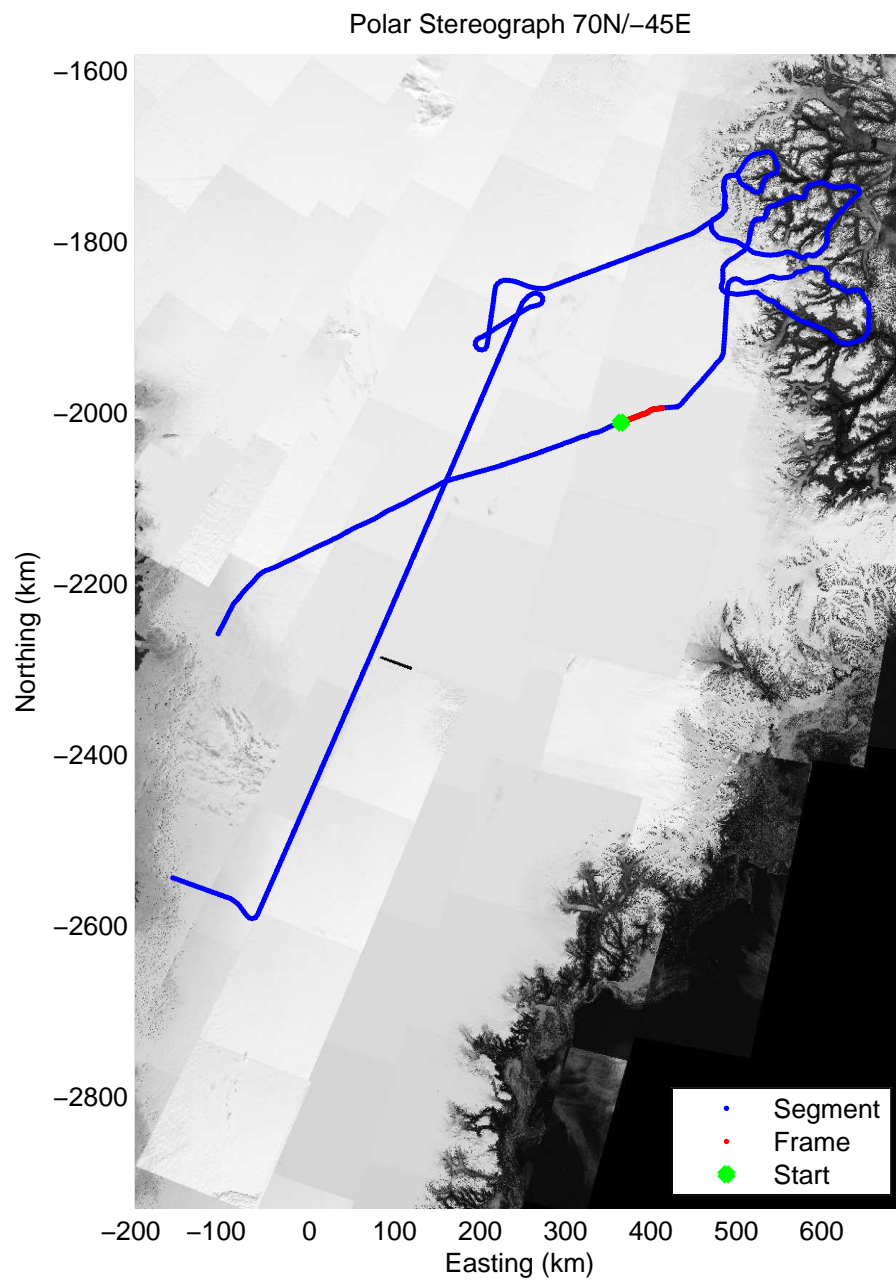
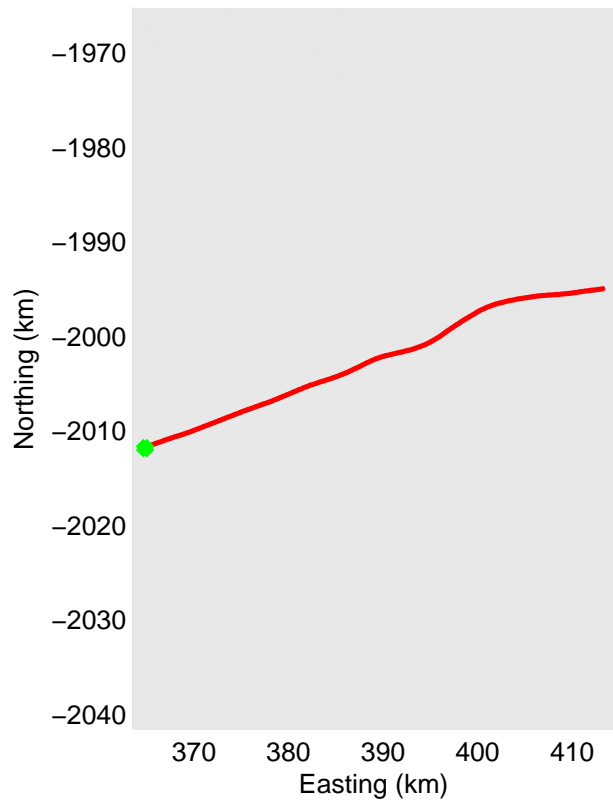
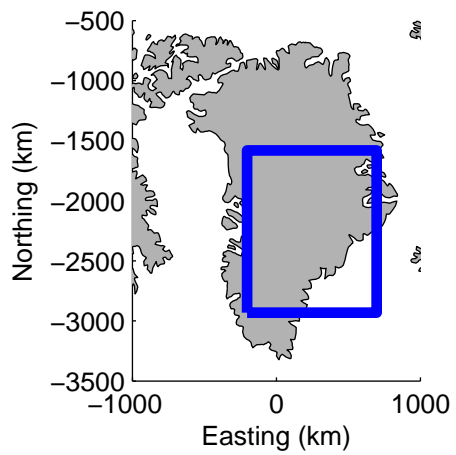
Data Frame ID: 20120411\_02\_011



Data Frame ID: 20120411\_02\_011




0.00 km	10.41 km	20.79 km	distance	31.16 km	41.54 km	51.92 km
71.205 N	71.219 N	71.227 N	latitude	71.251 N	71.273 N	71.290 N
36.081 W	35.798 W	35.512 W	longitude	35.234 W	34.953 W	34.669 W



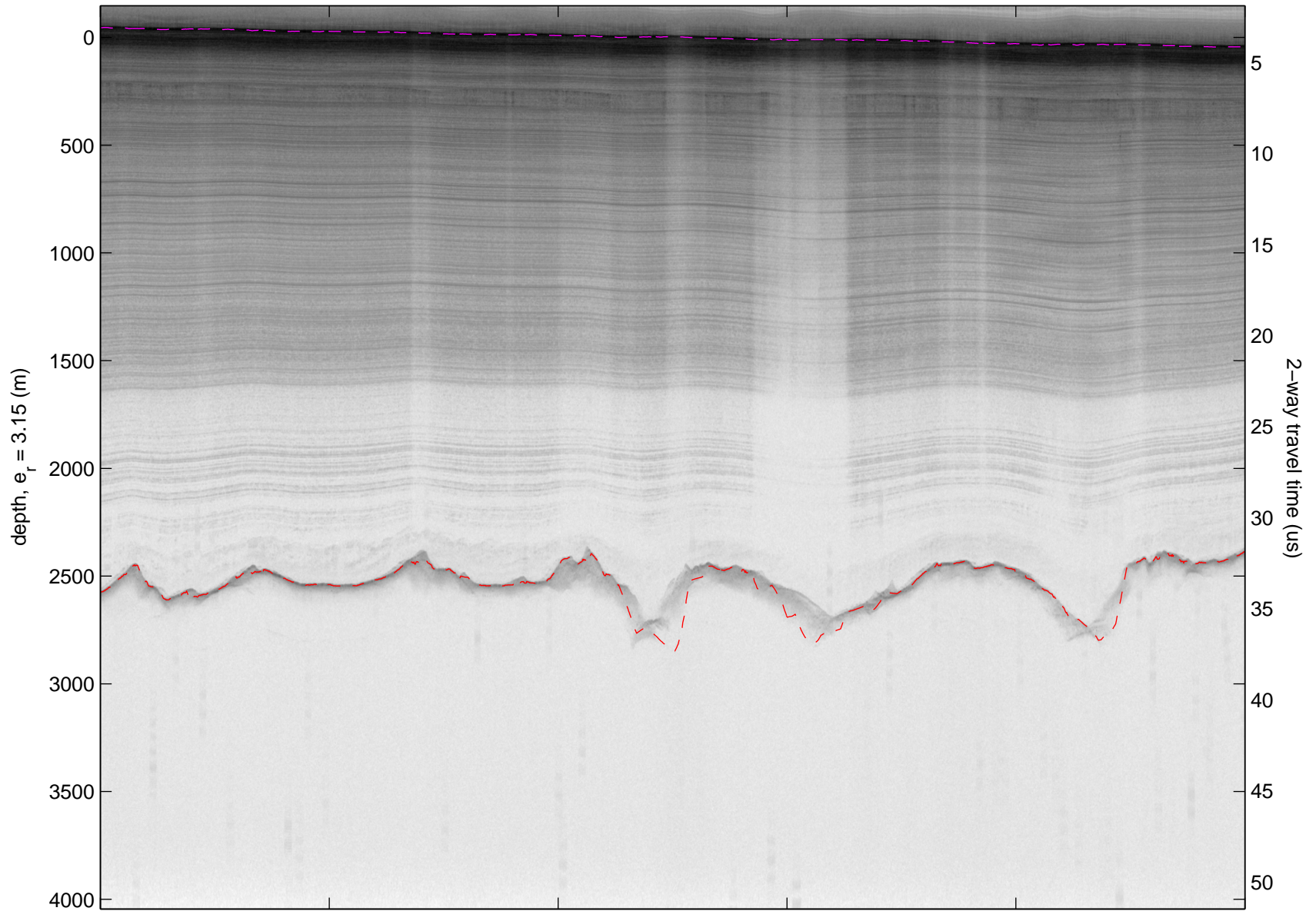


Data Frame ID: 20120411\_02\_012

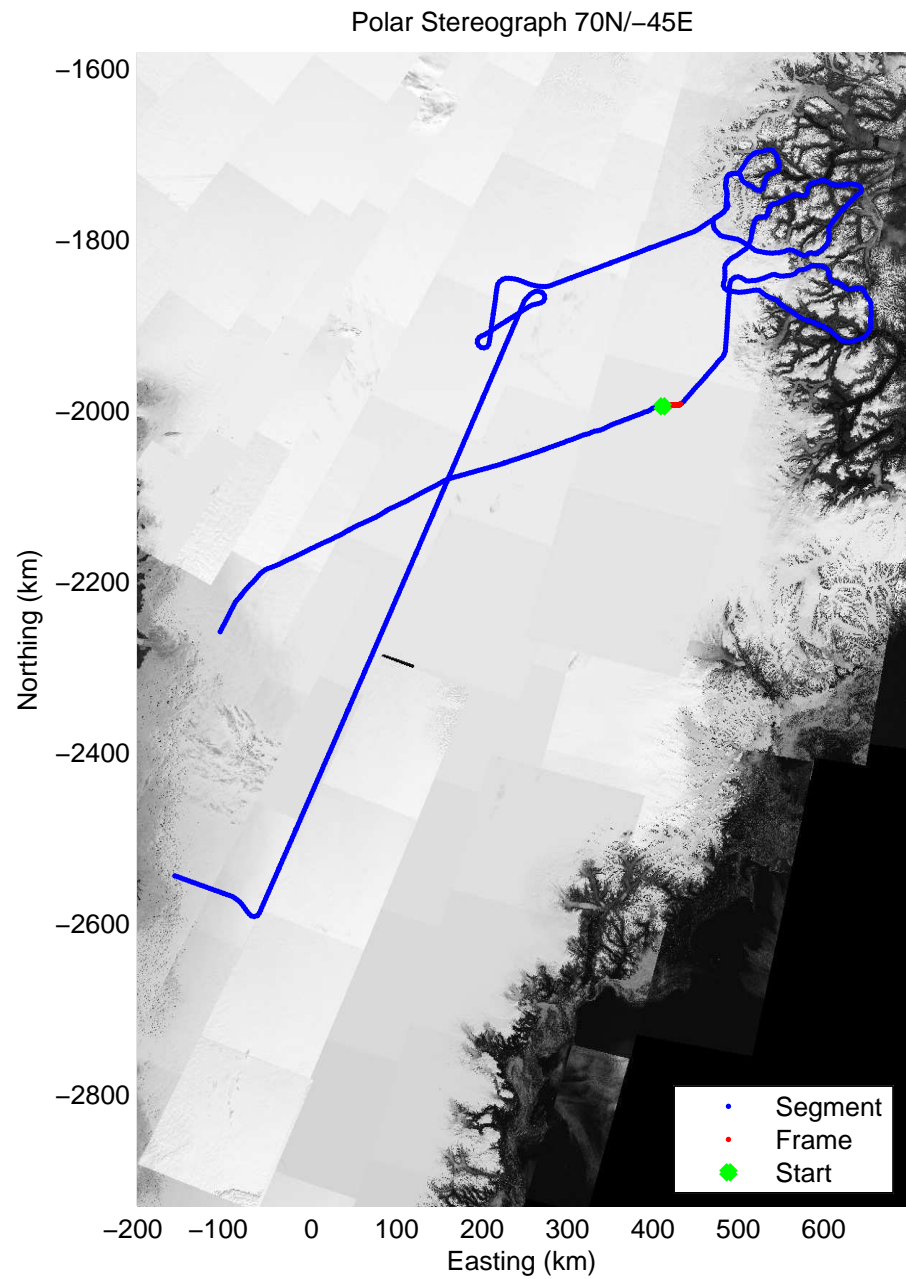
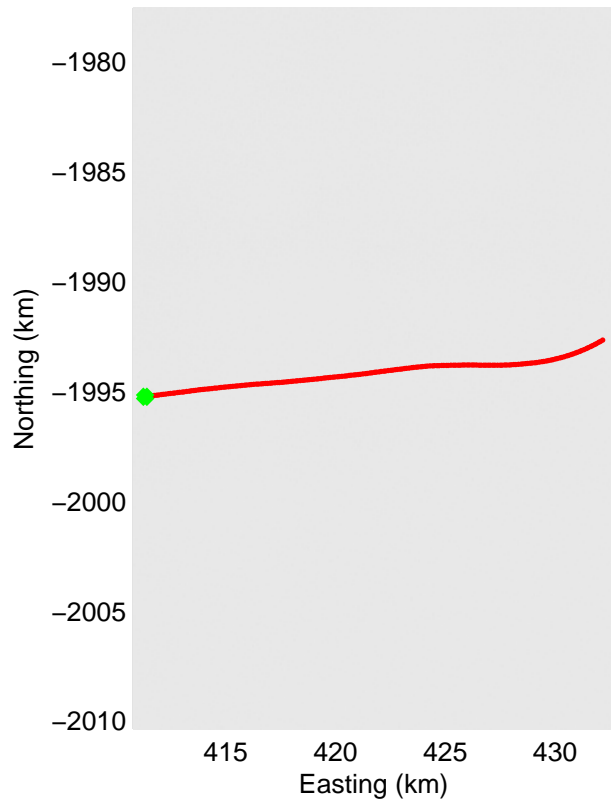
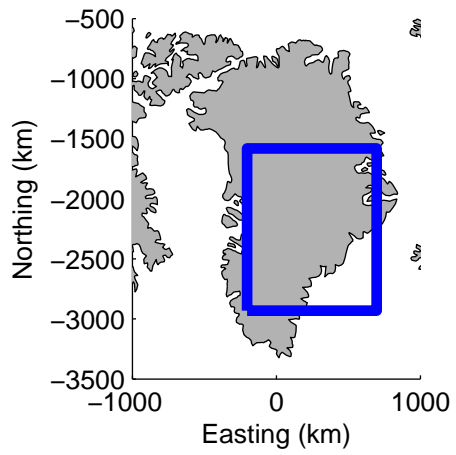


0.00 km	10.41 km	20.79 km	distance	31.17 km	41.55 km	51.93 km
71.287 N	71.303 N	71.319 N	latitude	71.333 N	71.359 N	71.352 N
34.722 W	34.436 W	34.150 W	longitude	33.864 W	33.587 W	33.298 W


Data Frame ID: 20120411\_02\_012



0.00 km	10.41 km	20.79 km	distance	31.17 km	41.55 km	51.93 km
71.287 N	71.303 N	71.319 N	latitude	71.333 N	71.359 N	71.352 N
34.722 W	34.436 W	34.150 W	longitude	33.864 W	33.587 W	33.298 W

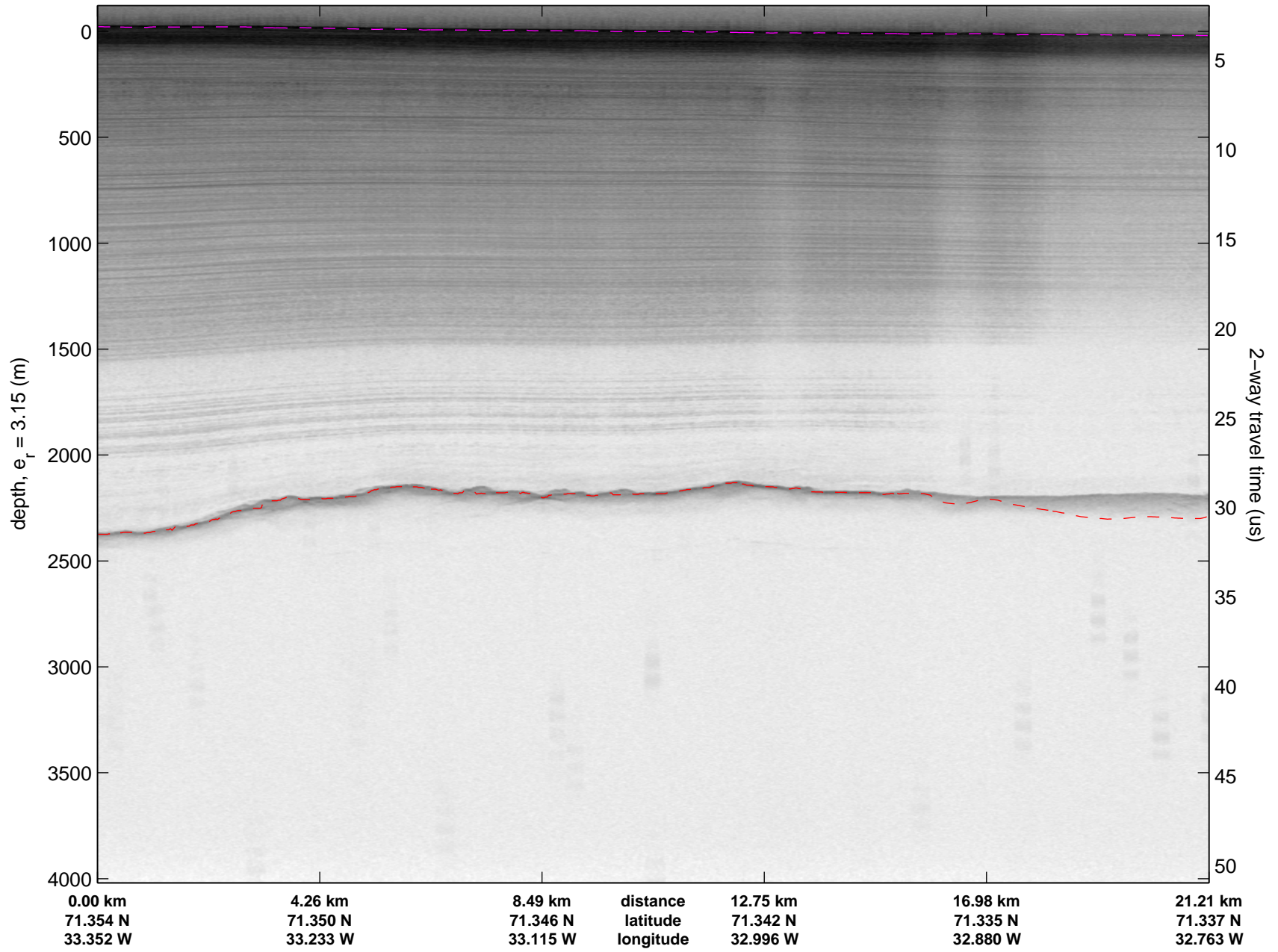


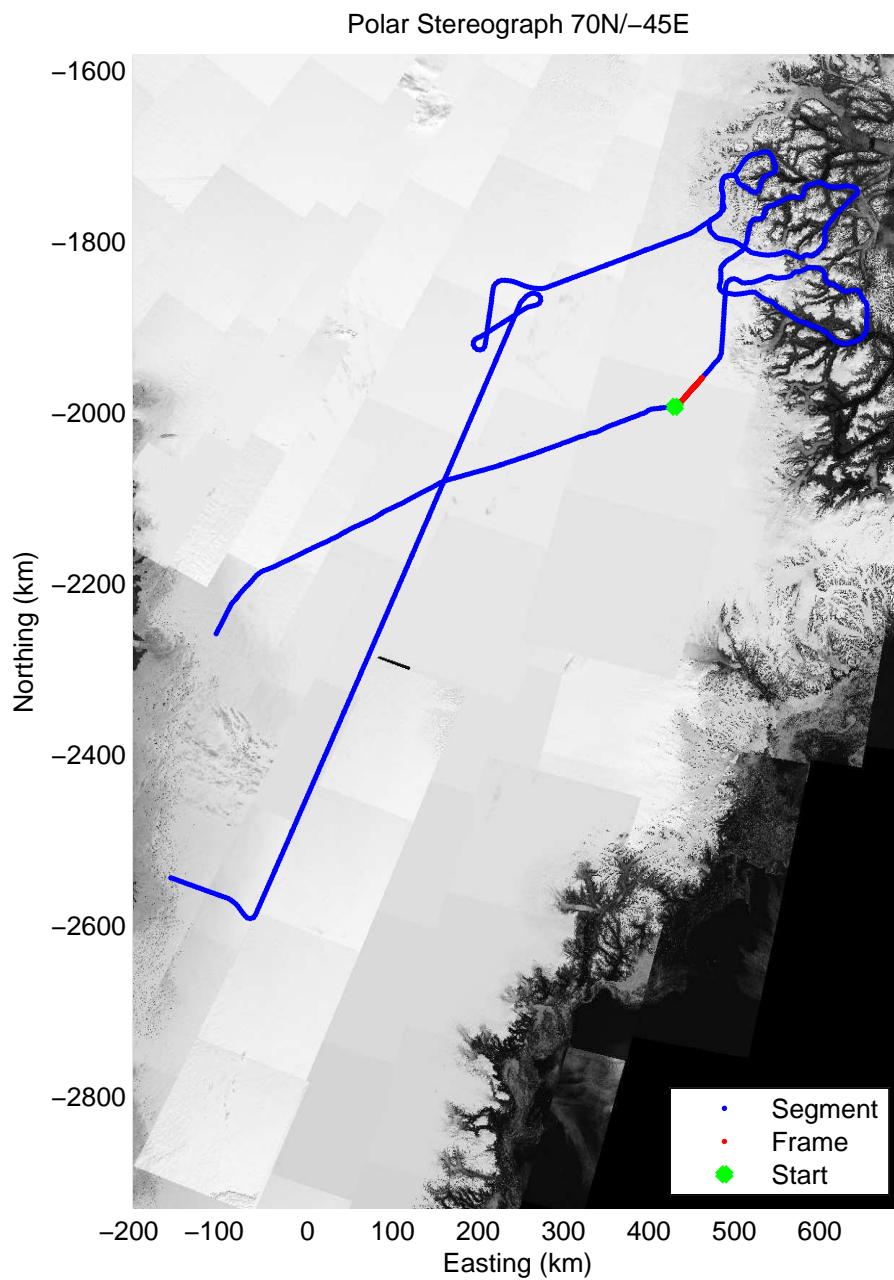
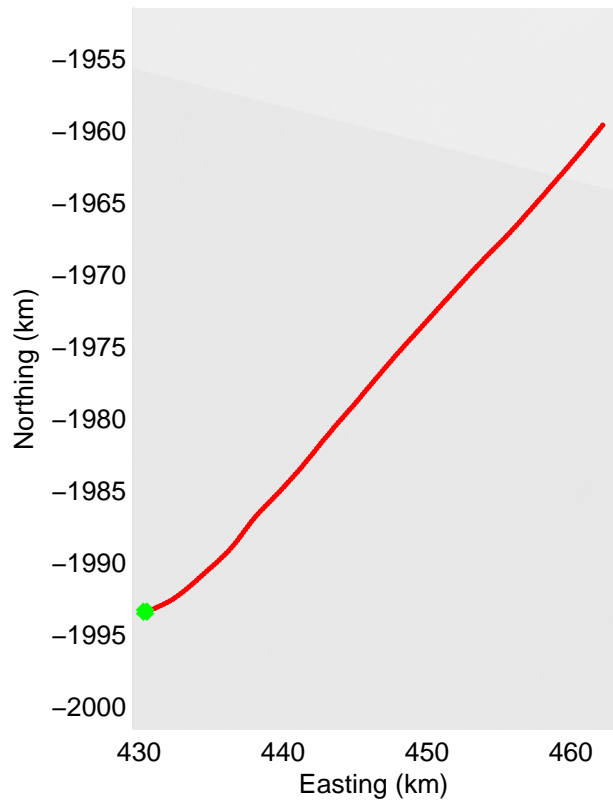
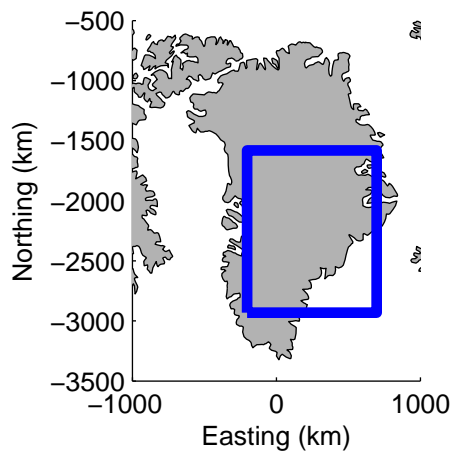
Data Frame ID: 20120411\_02\_013






Data Frame ID: 20120411\_02\_013





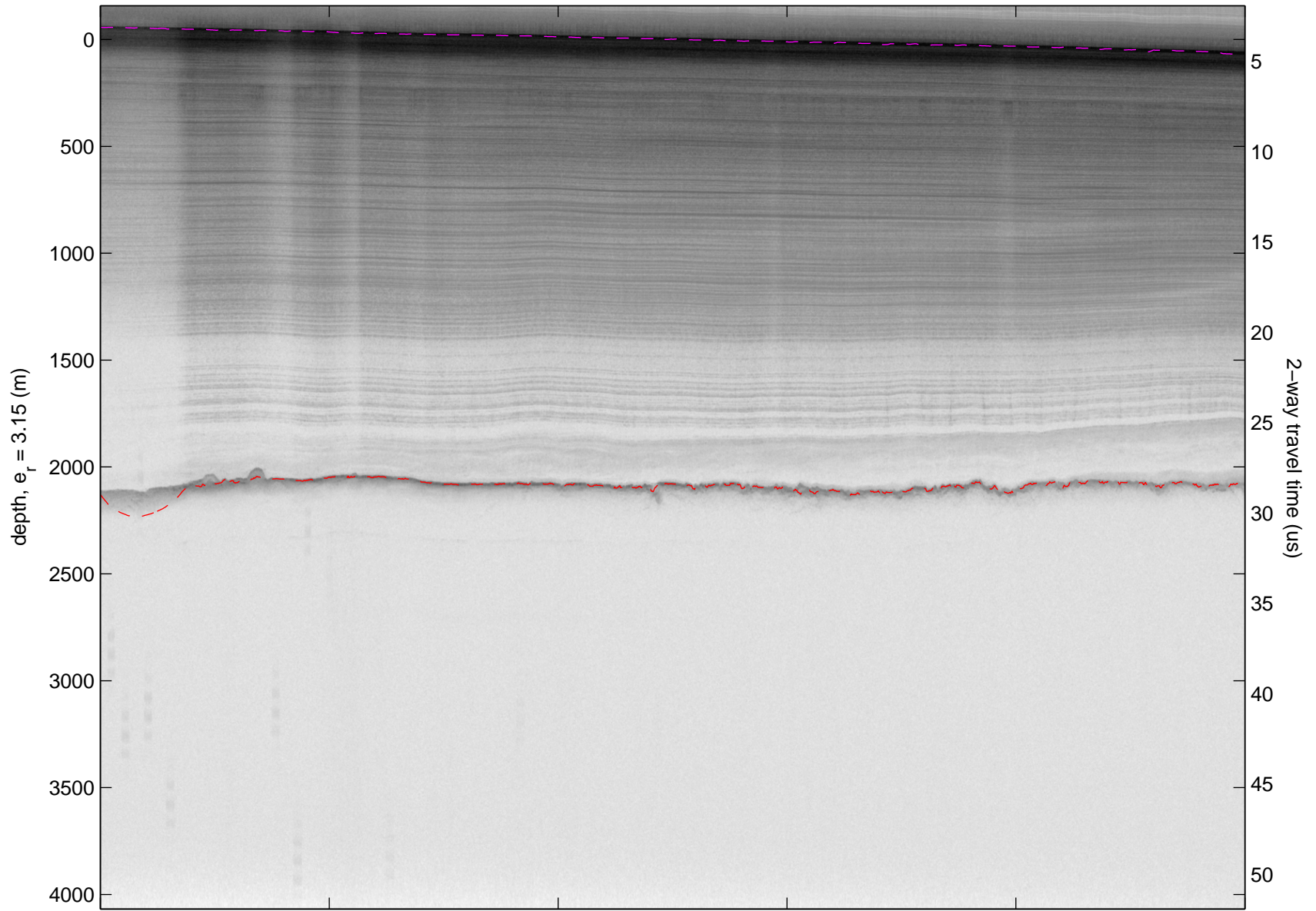
Data Frame ID: 20120411\_02\_014



0.00 km	9.39 km	18.75 km	distance	28.14 km	37.50 km	46.86 km
71.334 N	71.372 N	71.422 N	latitude	71.472 N	71.518 N	71.568 N
32.816 W	32.586 W	32.375 W	longitude	32.162 W	31.943 W	31.729 W

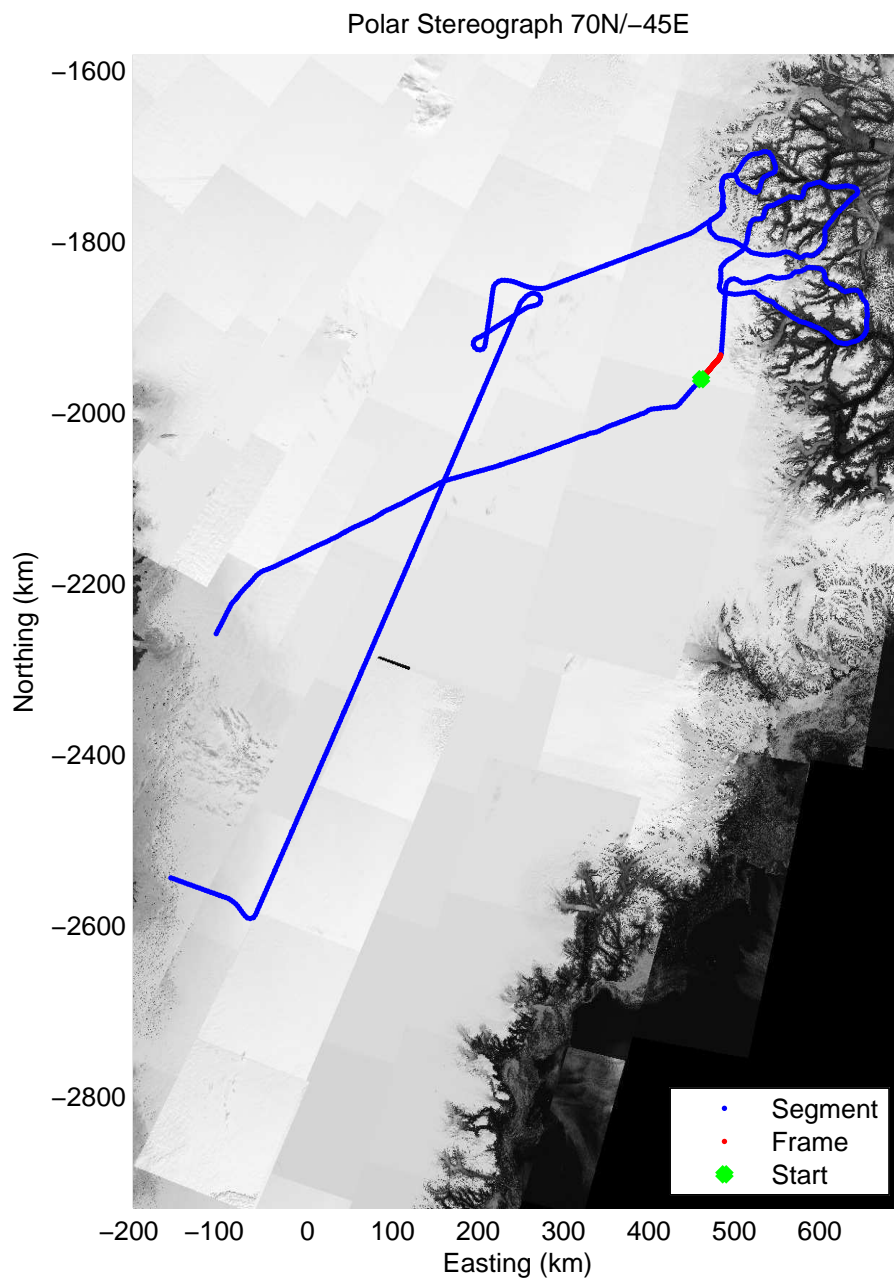
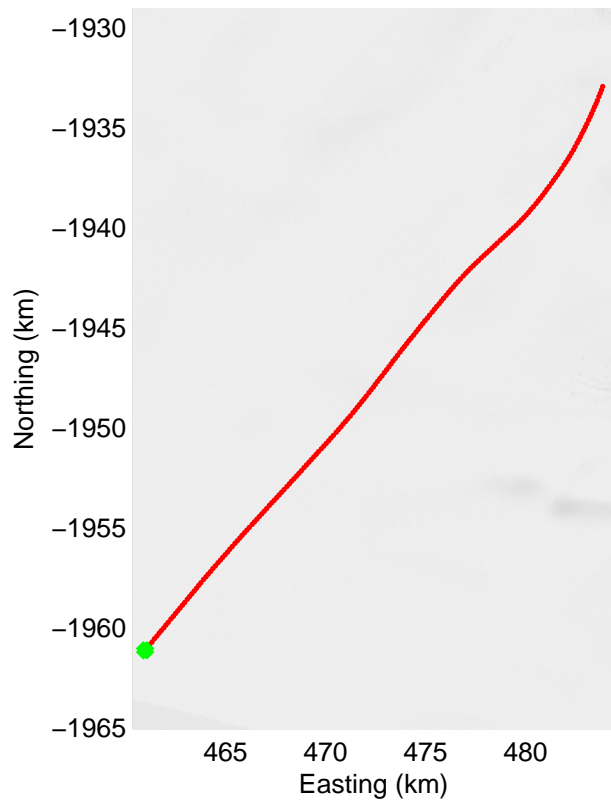
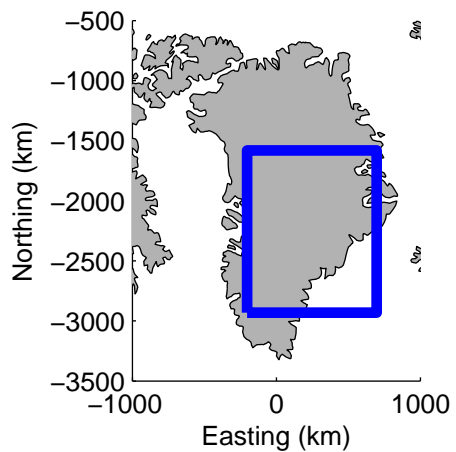


Data Frame ID: 20120411\_02\_014




0.00 km	9.39 km	18.75 km	distance	28.14 km	37.50 km	46.86 km
71.334 N	71.372 N	71.422 N	latitude	71.472 N	71.518 N	71.568 N
32.816 W	32.586 W	32.375 W	longitude	32.162 W	31.943 W	31.729 W






Data Frame ID: 20120411\_02\_015

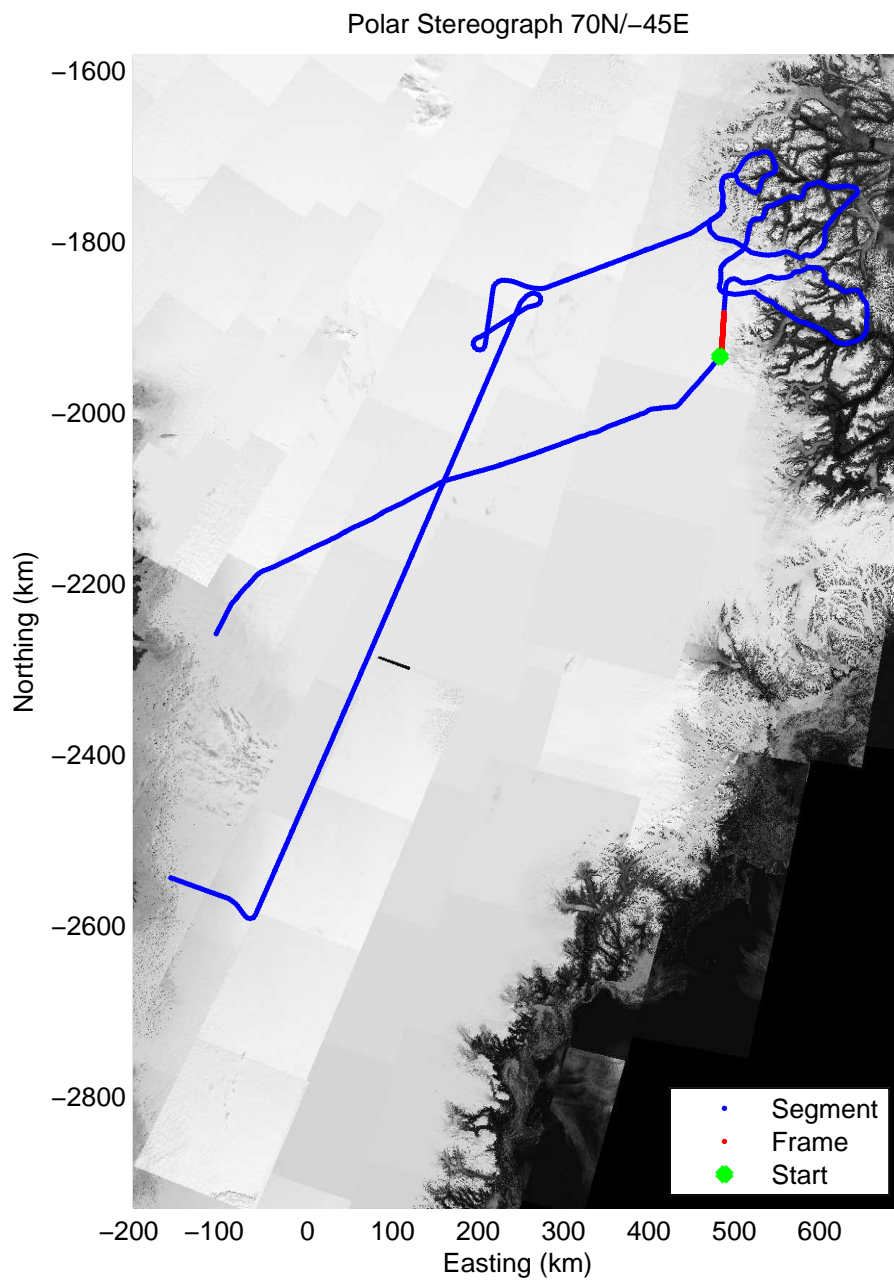
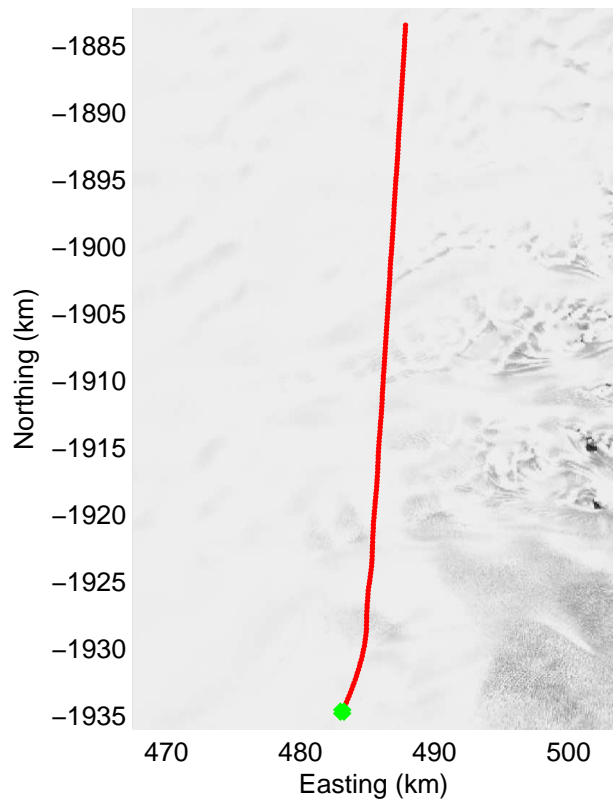
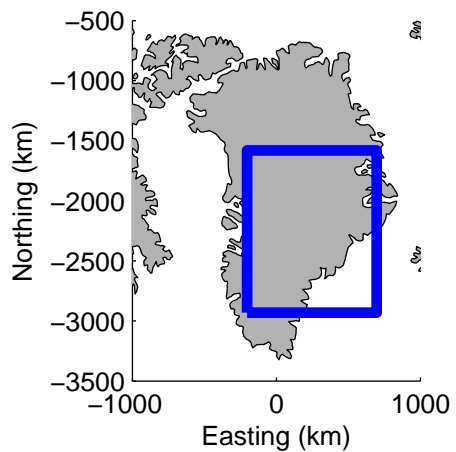


0.00 km	7.35 km	14.70 km	distance	22.02 km	29.37 km	36.69 km
71.557 N	71.596 N	71.633 N	latitude	71.674 N	71.709 N	71.755 N
31.773 W	31.605 W	31.433 W	longitude	31.268 W	31.092 W	30.946 W

Data Frame ID: 20120411\_02\_015




0.00 km	7.35 km	14.70 km	distance	22.02 km	29.37 km	36.69 km
71.557 N	71.596 N	71.633 N	latitude	71.674 N	71.709 N	71.755 N
31.773 W	31.605 W	31.433 W	longitude	31.268 W	31.092 W	30.946 W






Data Frame ID: 20120411\_02\_016

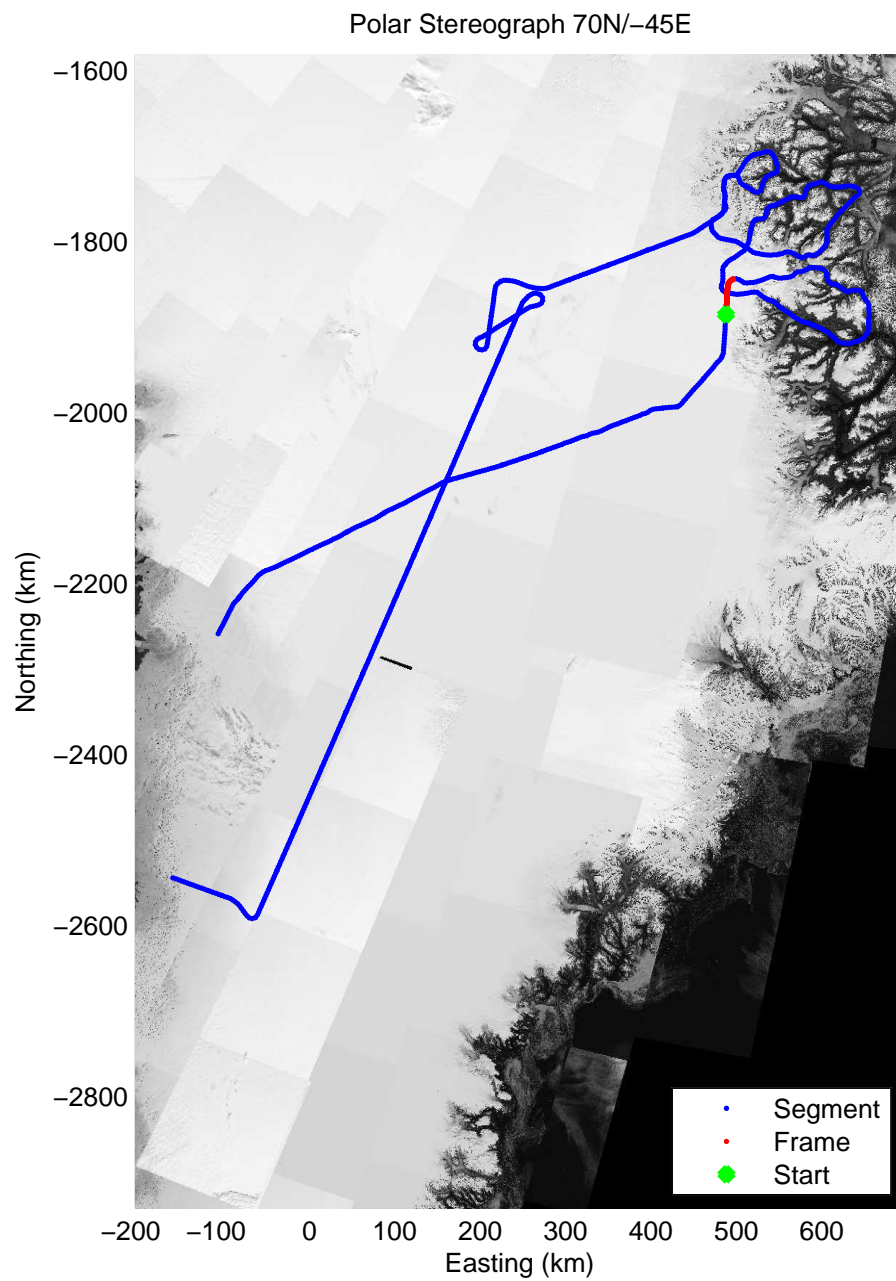
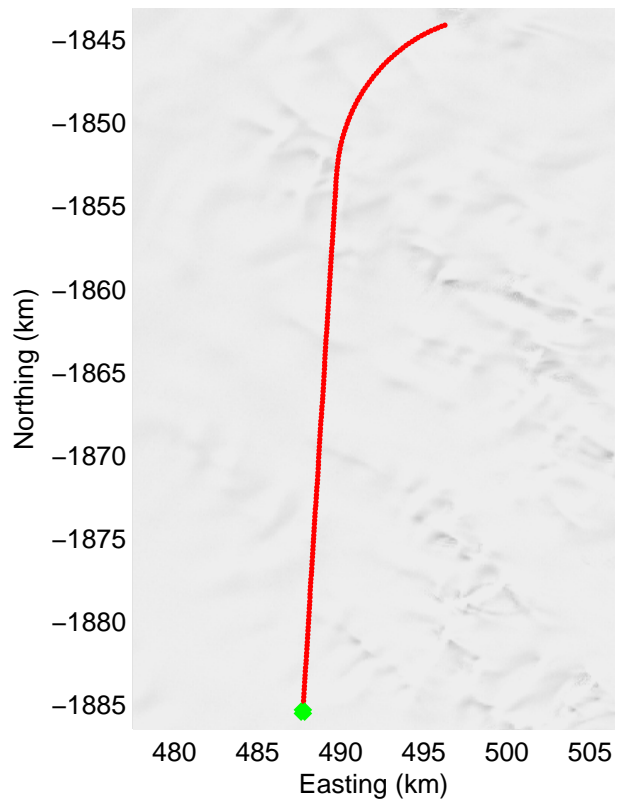
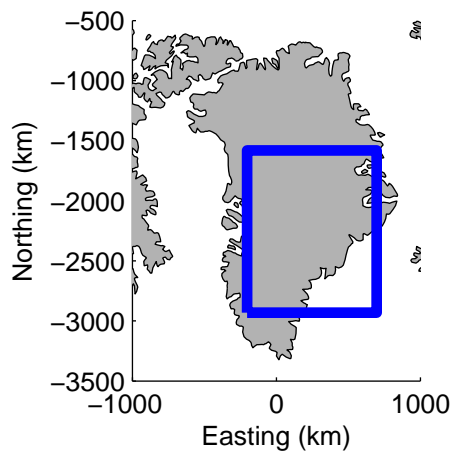


0.00 km	10.41 km	20.79 km	distance	31.17 km	41.55 km	51.92 km
71.741 N	71.825 N	71.913 N	latitude	72.001 N	72.090 N	72.178 N
30.980 W	30.851 W	30.759 W	longitude	30.666 W	30.573 W	30.479 W

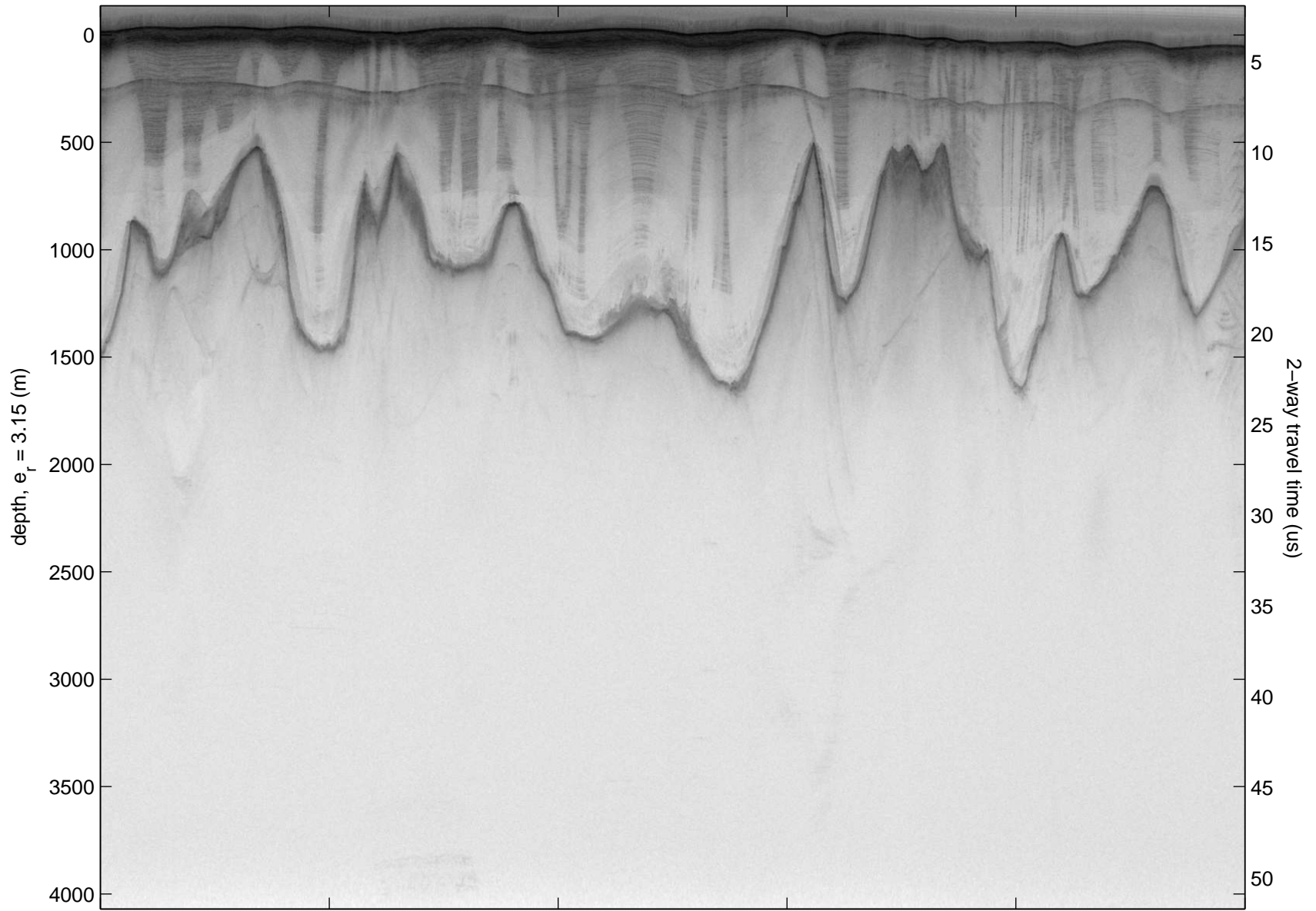
Data Frame ID: 20120411\_02\_016



0.00 km	10.41 km	20.79 km	distance	31.17 km	41.55 km	51.92 km
71.741 N	71.825 N	71.913 N	latitude	72.001 N	72.090 N	72.178 N
30.980 W	30.851 W	30.759 W	longitude	30.666 W	30.573 W	30.479 W




Data Frame ID: 20120411\_02\_017



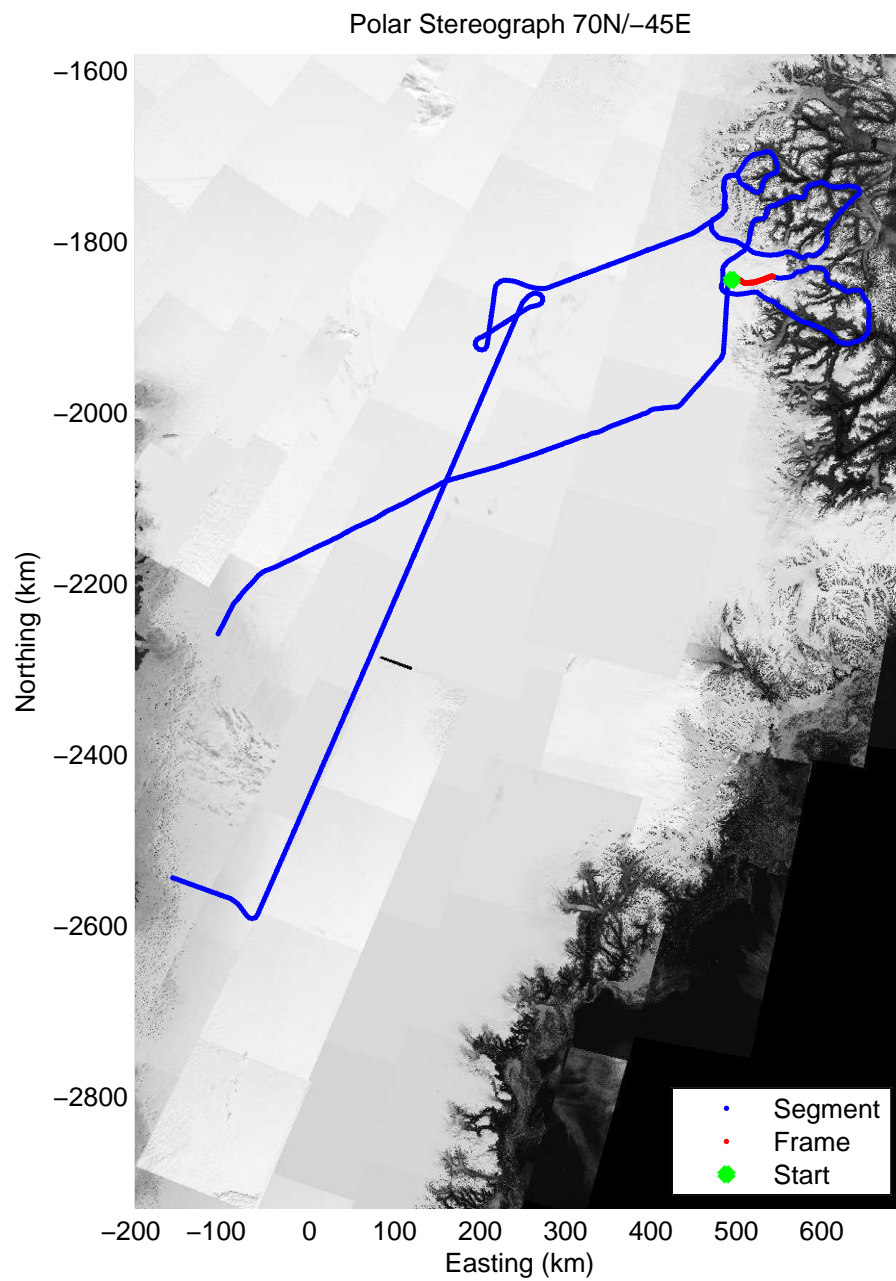

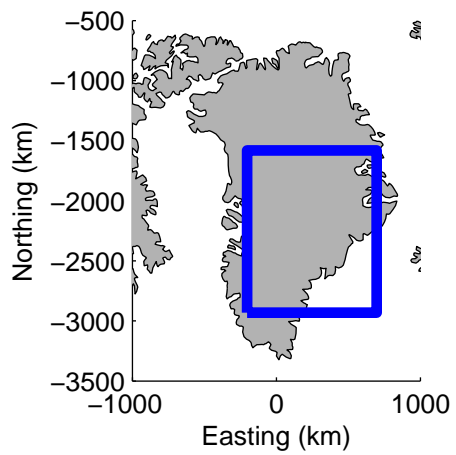
0.00 km	8.91 km	17.79 km	distance	26.70 km	35.58 km	44.46 km
72.162 N	72.238 N	72.313 N	latitude	72.389 N	72.463 N	72.502 N
30.496 W	30.416 W	30.334 W	longitude	30.251 W	30.157 W	29.938 W




Data Frame ID: 20120411\_02\_017



0.00 km	8.91 km	17.79 km	distance	26.70 km	35.58 km	44.46 km
72.162 N	72.238 N	72.313 N	latitude	72.389 N	72.463 N	72.502 N
30.496 W	30.416 W	30.334 W	longitude	30.251 W	30.157 W	29.938 W




Data Frame ID: 20120411\_02\_018



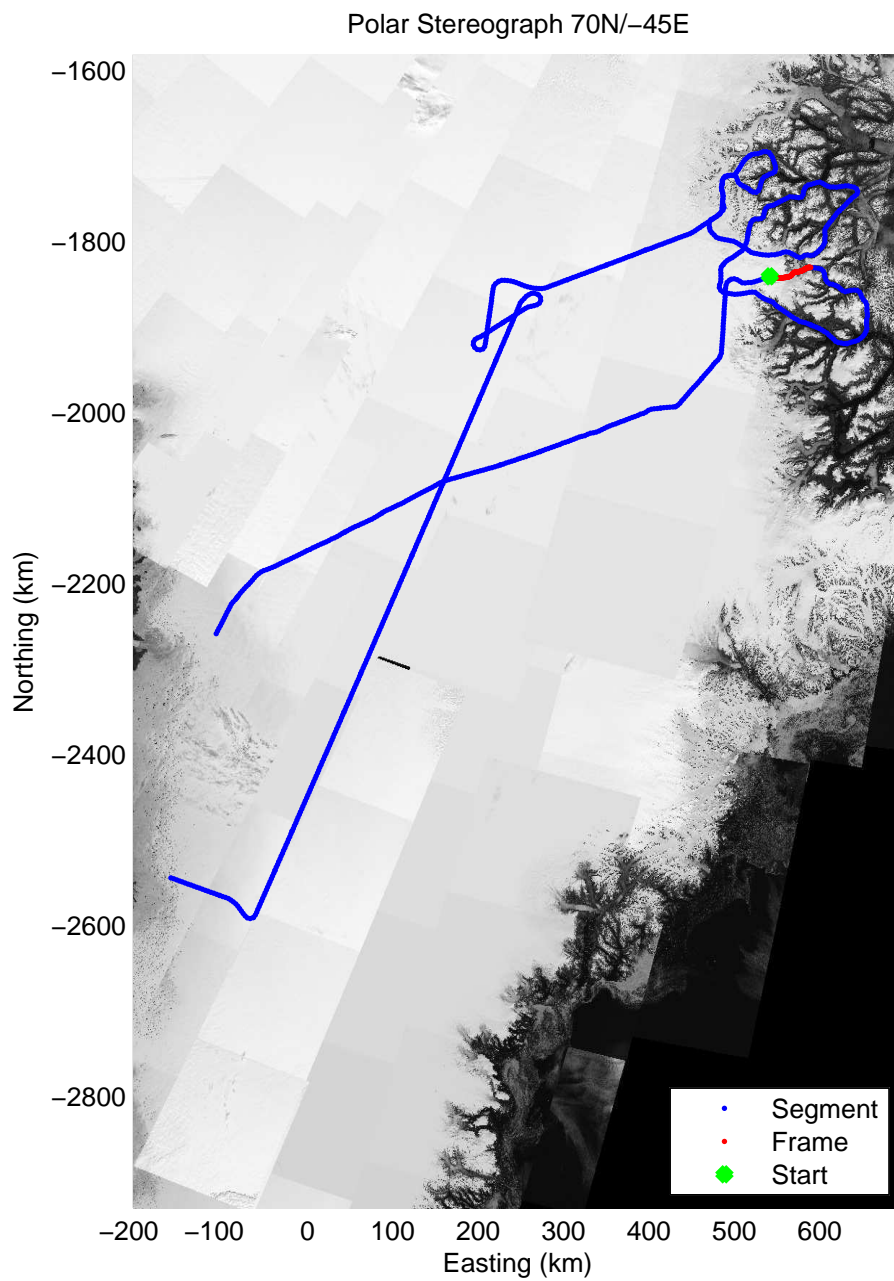
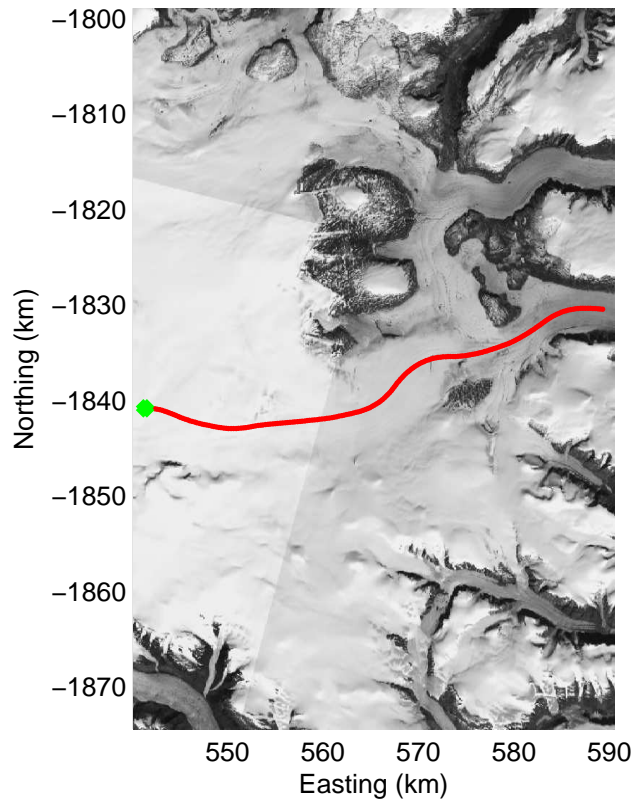
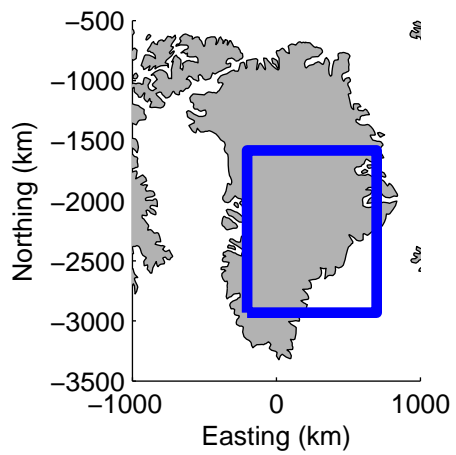
0.00 km	10.41 km	20.79 km	distance	31.17 km	41.55 km	51.93 km
72.499 N	72.474 N	72.424 N	latitude	72.412 N	72.417 N	72.413 N
29.995 W	29.714 W	29.471 W	longitude	29.169 W	28.862 W	28.560 W

Data Frame ID: 20120411\_02\_018




0.00 km	10.41 km	20.79 km	distance	31.17 km	41.55 km	51.93 km
72.499 N	72.474 N	72.424 N	latitude	72.412 N	72.417 N	72.413 N
29.995 W	29.714 W	29.471 W	longitude	29.169 W	28.862 W	28.560 W






Data Frame ID: 20120411\_02\_019

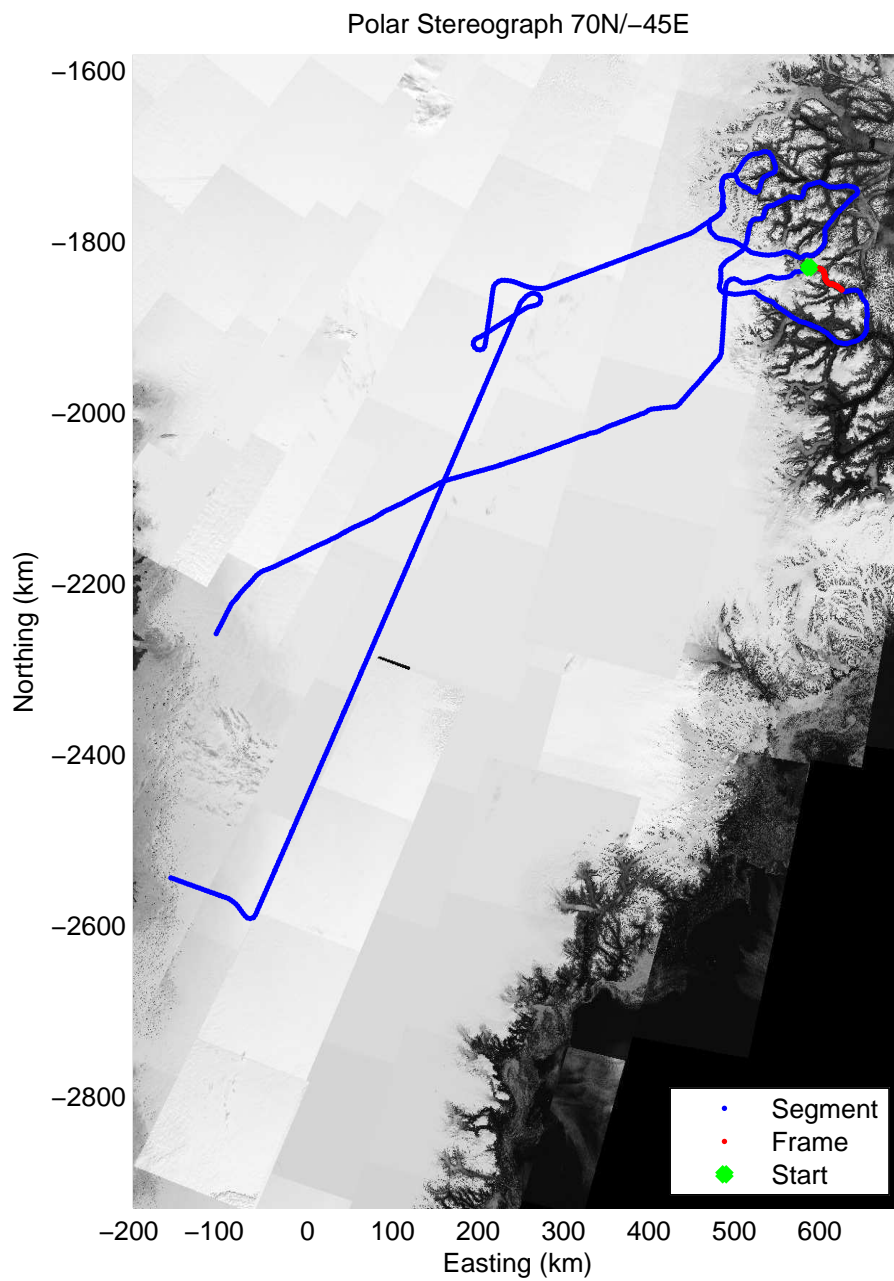
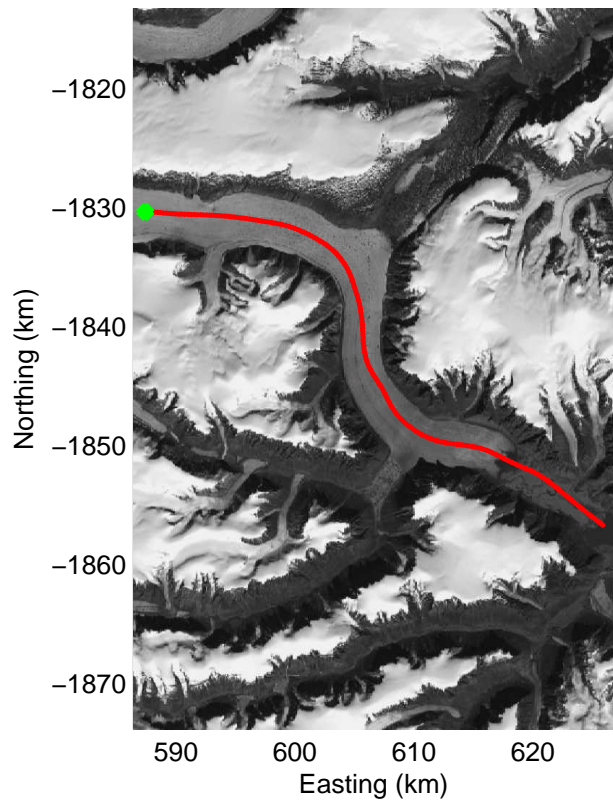
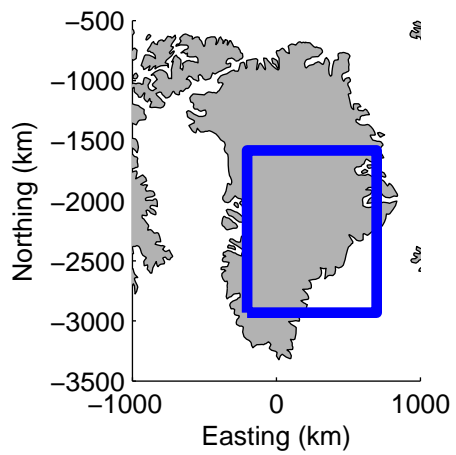


Data Frame ID: 20120411\_02\_019




0.00 km	10.41 km	20.79 km	distance	31.17 km	41.54 km	51.92 km
72.420 N	72.377 N	72.361 N	latitude	72.385 N	72.379 N	72.383 N
28.613 W	28.344 W	28.042 W	longitude	27.755 W	27.452 W	27.155 W








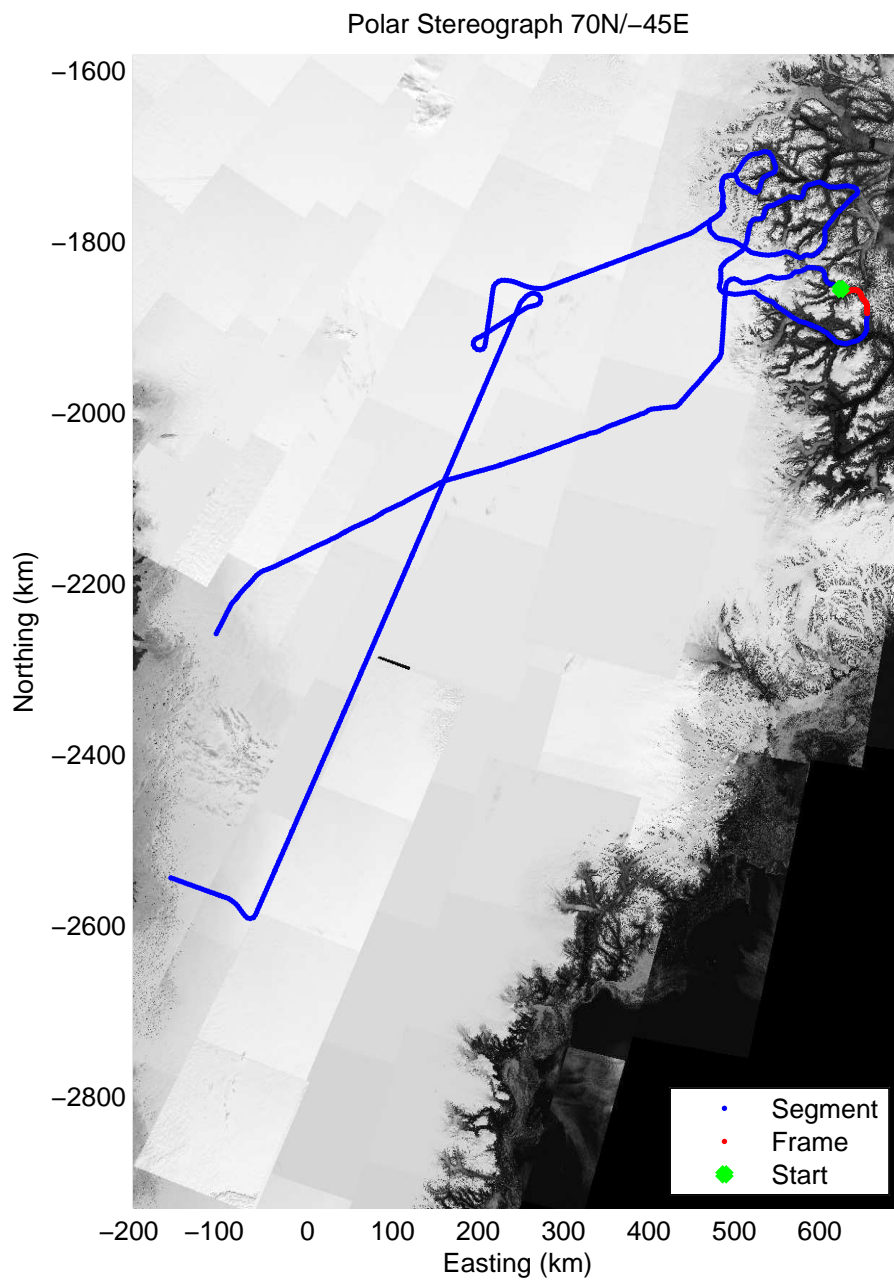
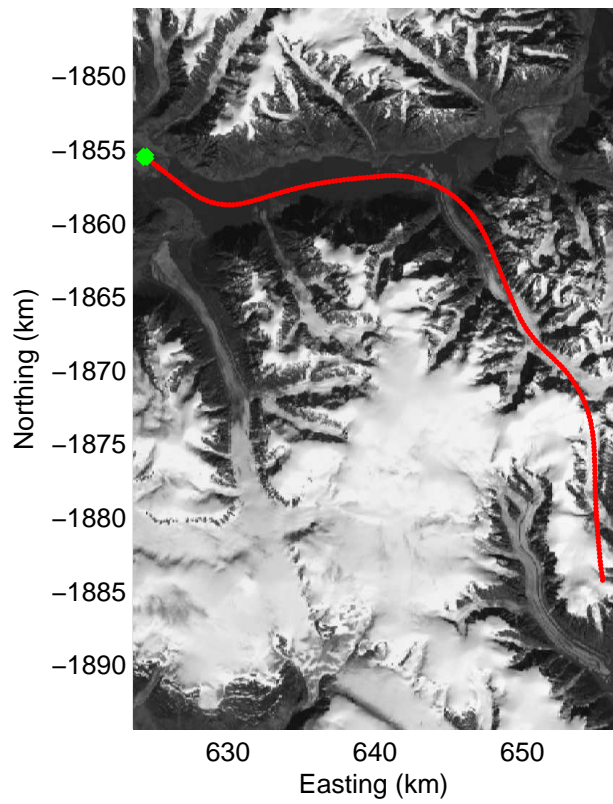
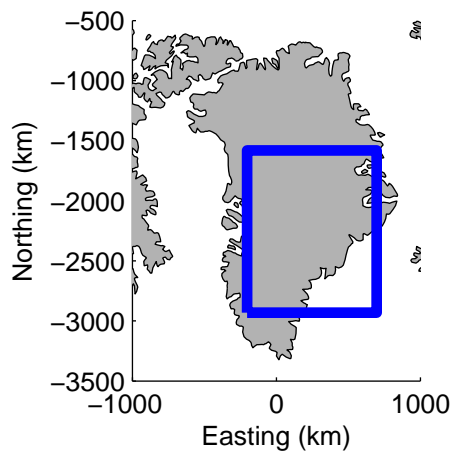
Data Frame ID: 20120411\_02\_020




Data Frame ID: 20120411\_02\_020



0.00 km	10.41 km	20.79 km	distance	31.16 km	41.54 km	51.92 km
72.389 N	72.353 N	72.280 N	latitude	72.189 N	72.128 N	72.055 N
27.208 W	26.924 W	26.769 W	longitude	26.772 W	26.555 W	26.372 W




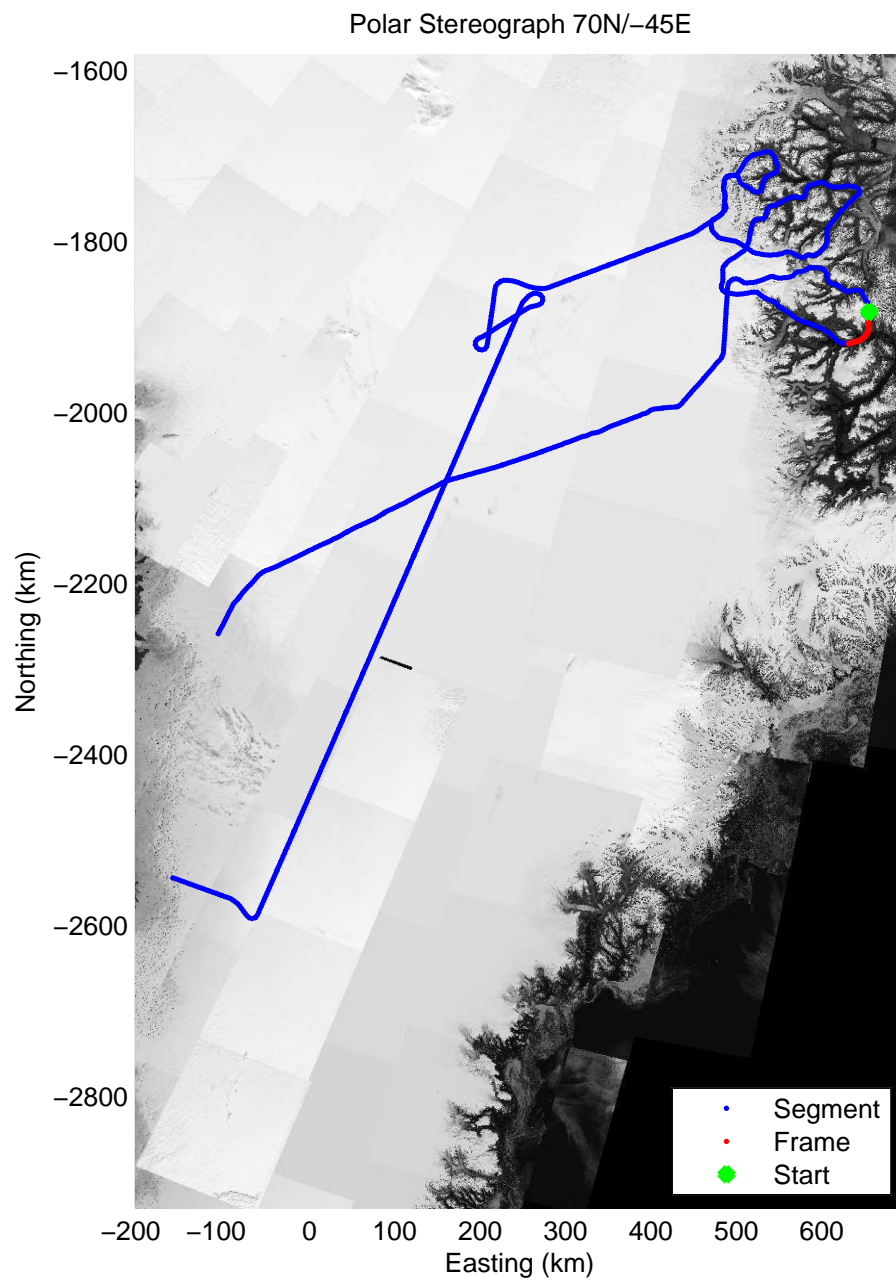

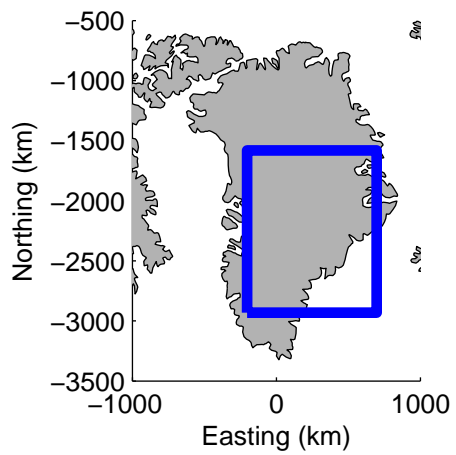
Data Frame ID: 20120411\_02\_021






Data Frame ID: 20120411\_02\_021






Data Frame ID: 20120411\_02\_022

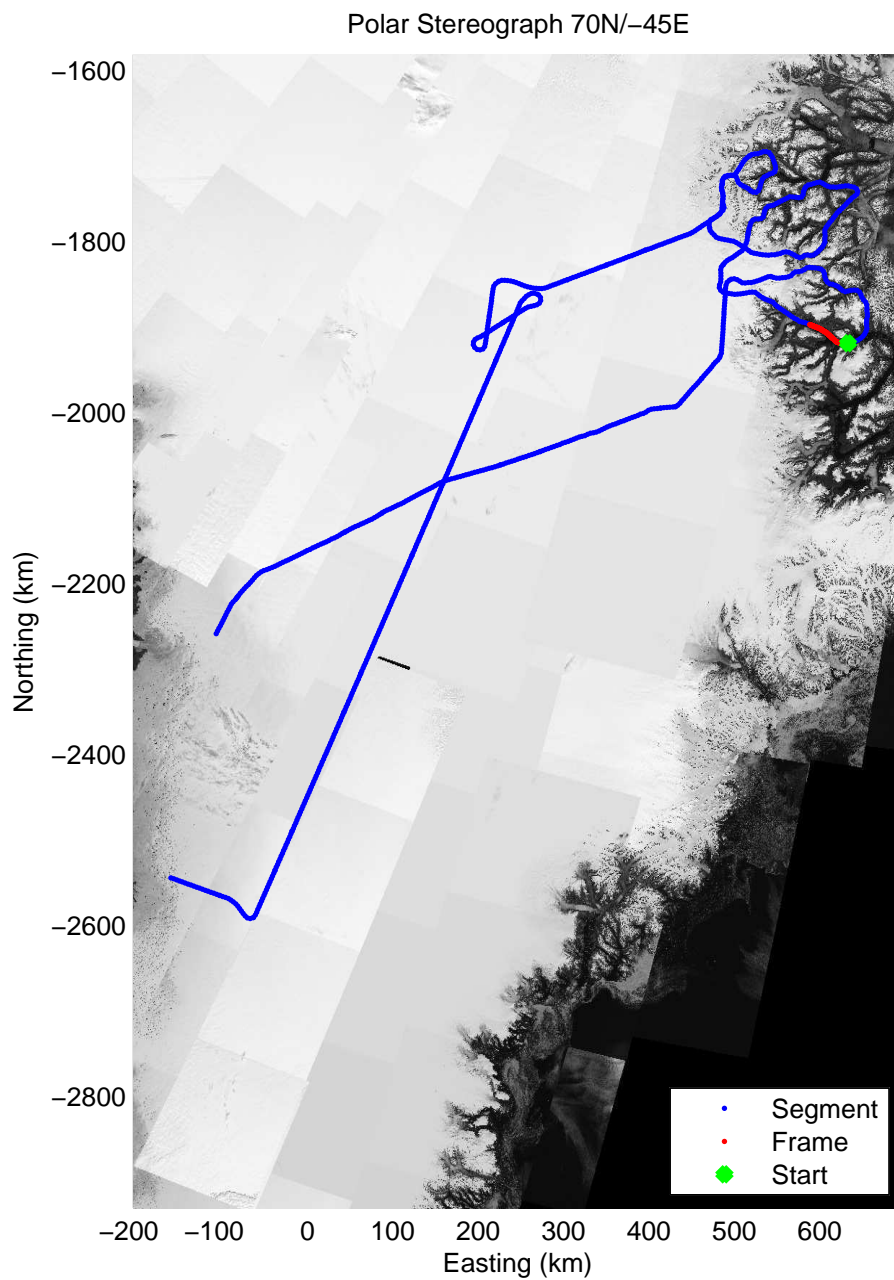

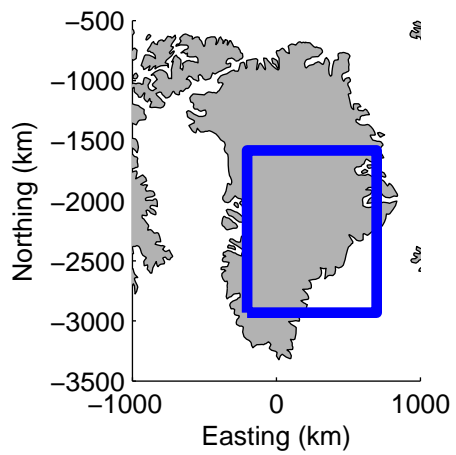


Data Frame ID: 20120411\_02\_022




0.00 km	10.37 km	20.74 km	distance	31.09 km	41.46 km	51.81 km
71.750 N	71.666 N	71.577 N	latitude	71.518 N	71.498 N	71.502 N
25.808 W	25.923 W	26.011 W	longitude	26.230 W	26.510 W	26.802 W






Data Frame ID: 20120411\_02\_023



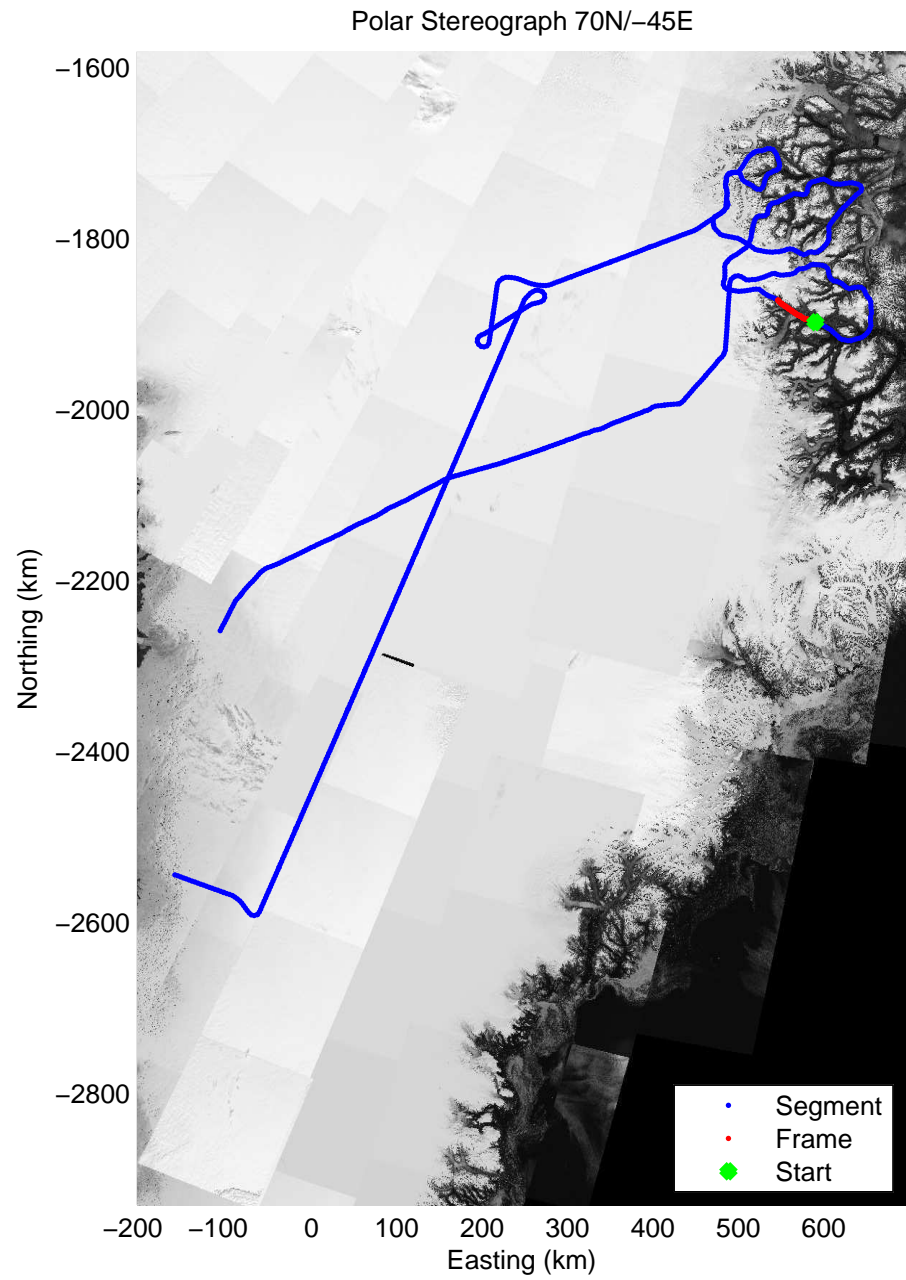
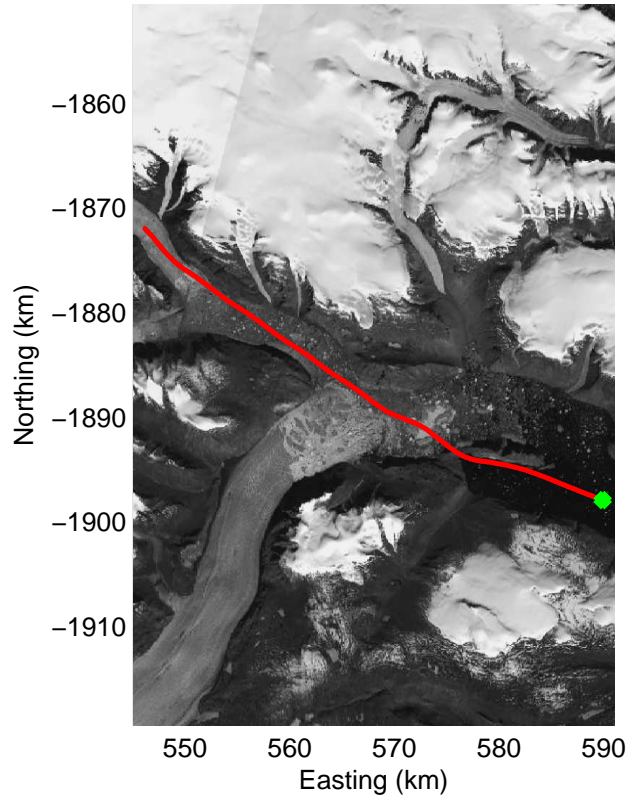
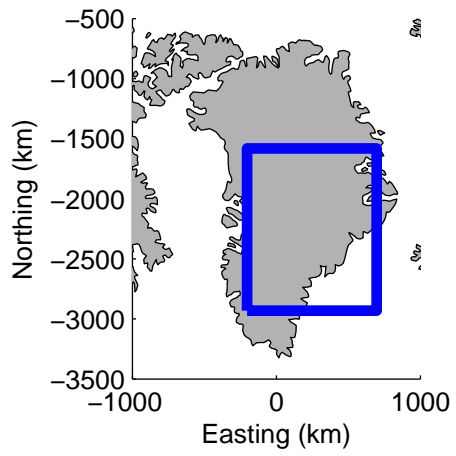
0.00 km	10.41 km	20.79 km	distance	31.17 km	41.55 km	51.93 km
71.502 N	71.534 N	71.606 N	latitude	71.686 N	71.754 N	71.812 N
26.747 W	27.017 W	27.195 W	longitude	27.344 W	27.546 W	27.778 W

Data Frame ID: 20120411\_02\_023




0.00 km	10.41 km	20.79 km	distance	31.17 km	41.55 km	51.93 km
71.502 N	71.534 N	71.606 N	latitude	71.686 N	71.754 N	71.812 N
26.747 W	27.017 W	27.195 W	longitude	27.344 W	27.546 W	27.778 W







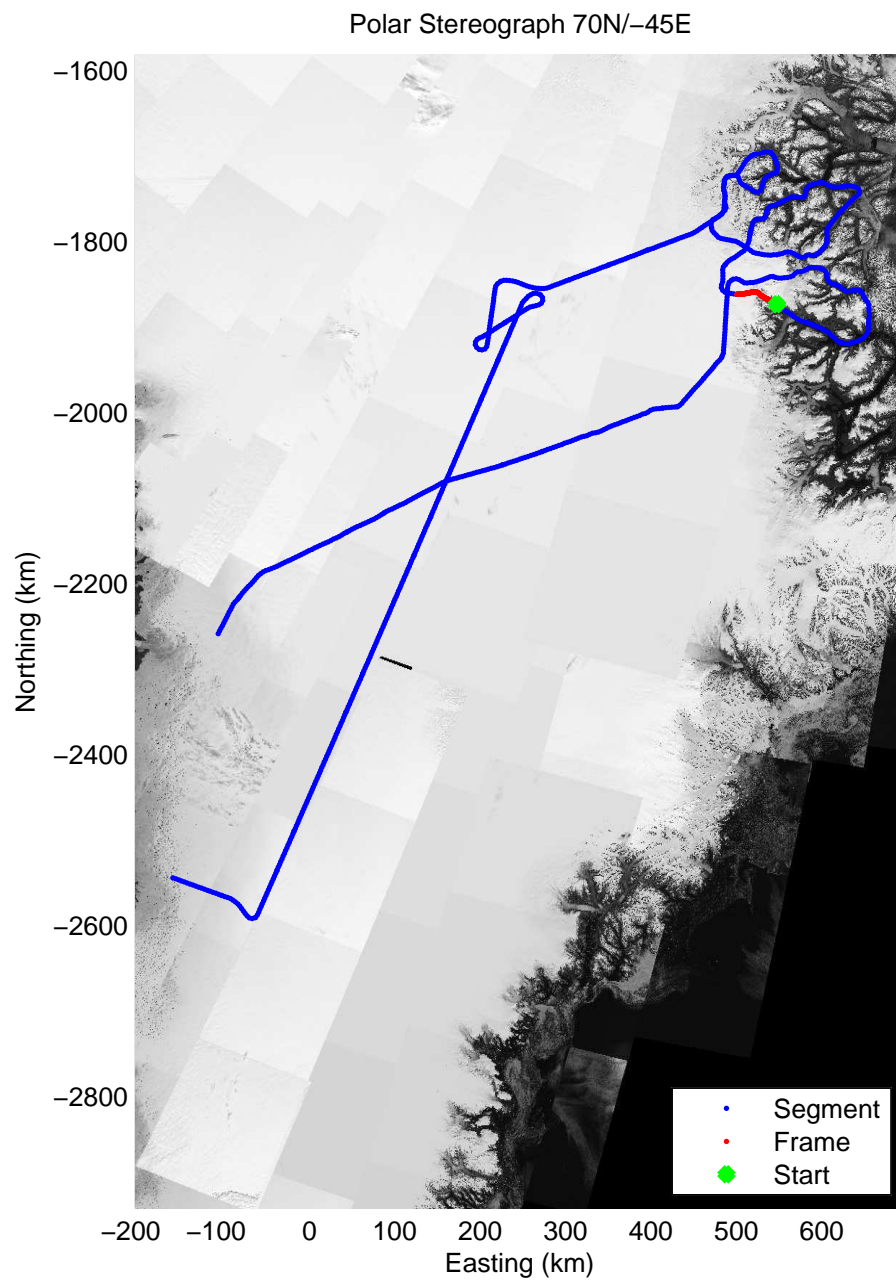

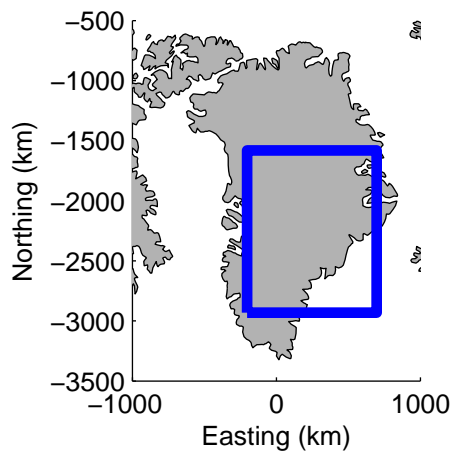
Data Frame ID: 20120411\_02\_024




Data Frame ID: 20120411\_02\_024



0.00 km	10.41 km	20.79 km	distance	31.17 km	41.55 km	51.91 km
71.801 N	71.857 N	71.918 N	latitude	71.988 N	72.061 N	72.139 N
27.734 W	27.974 W	28.192 W	longitude	28.385 W	28.574 W	28.735 W




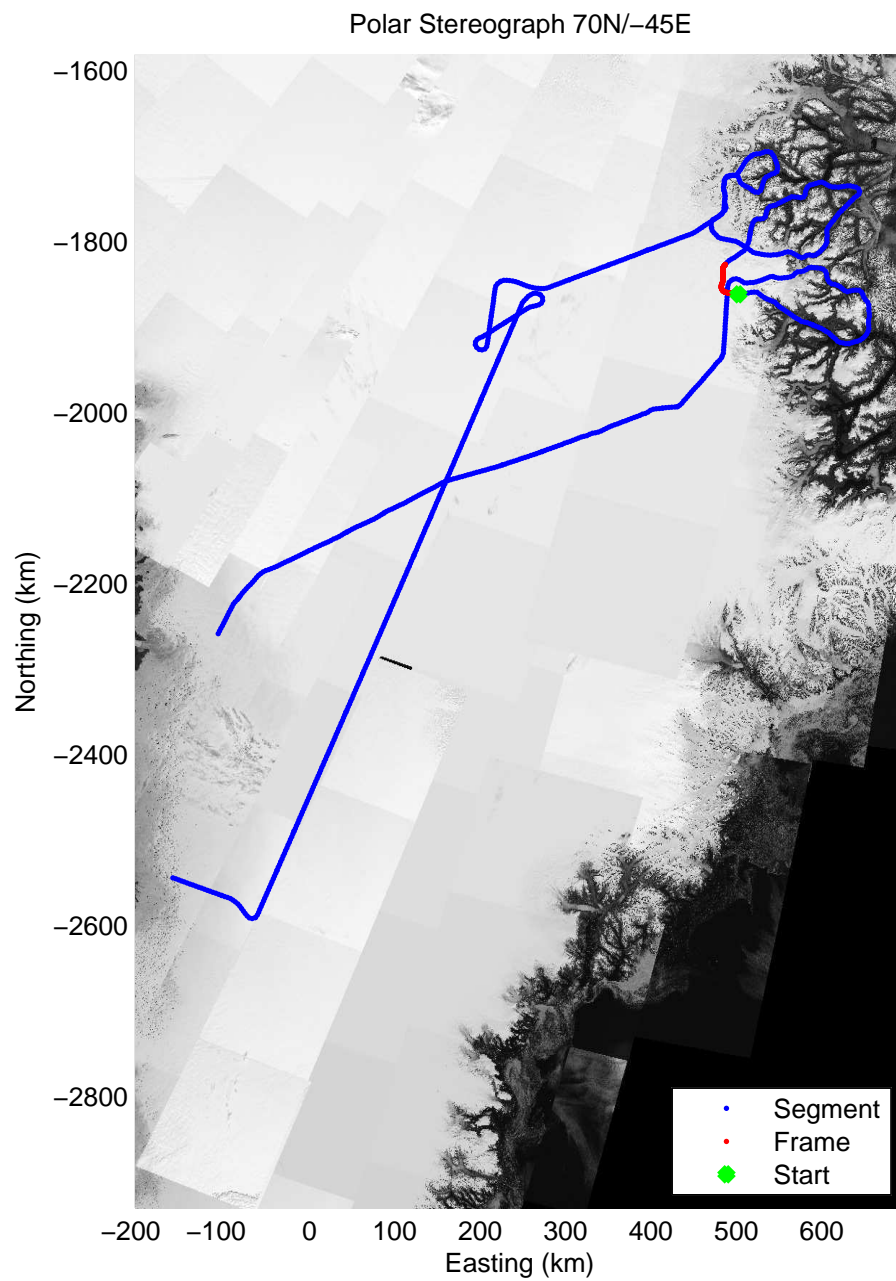
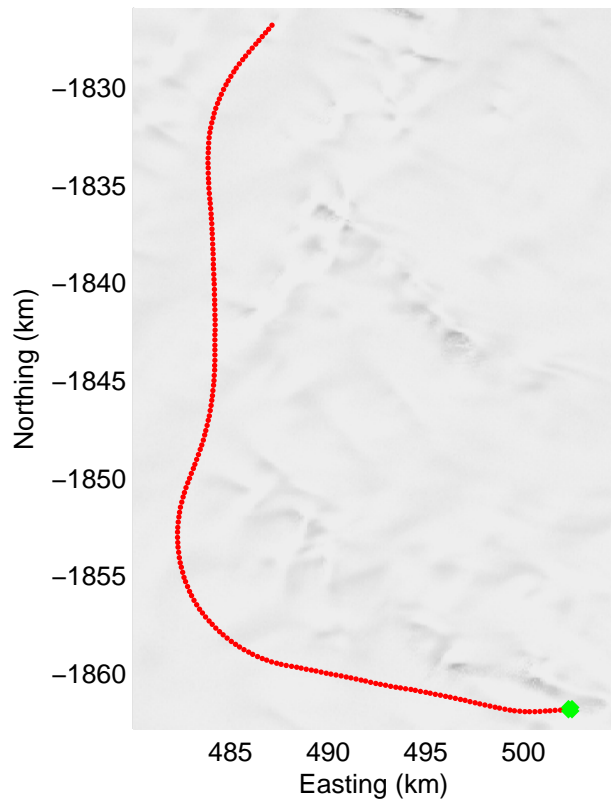
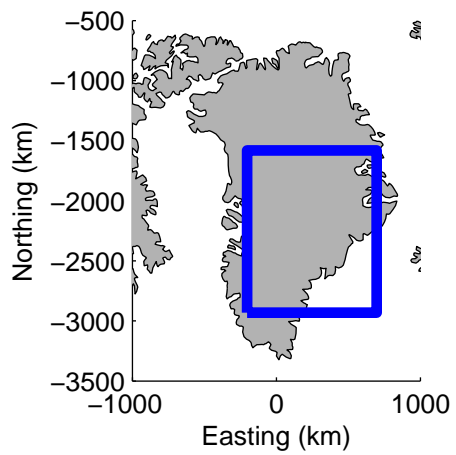
Data Frame ID: 20120411\_02\_025






Data Frame ID: 20120411\_02\_025






Data Frame ID: 20120411\_02\_026

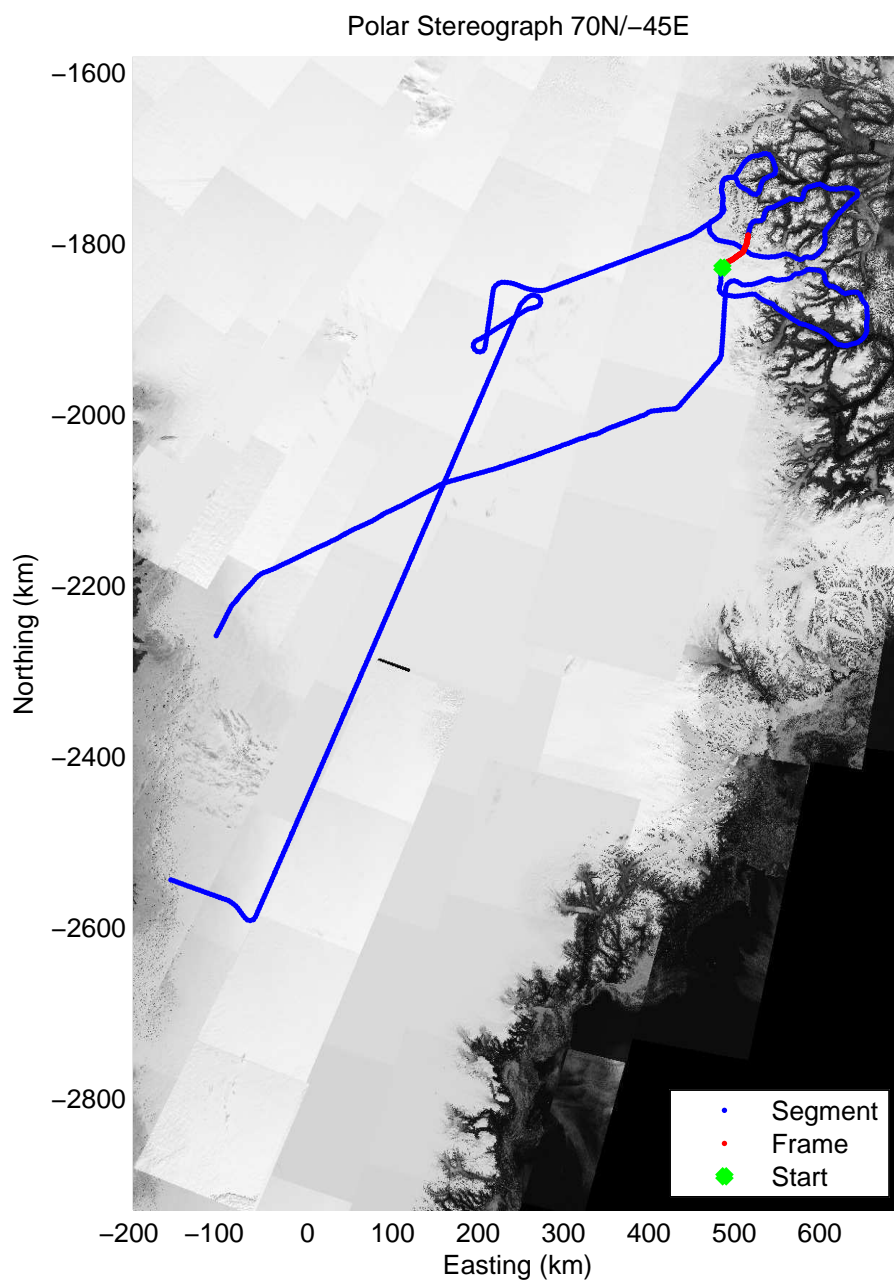

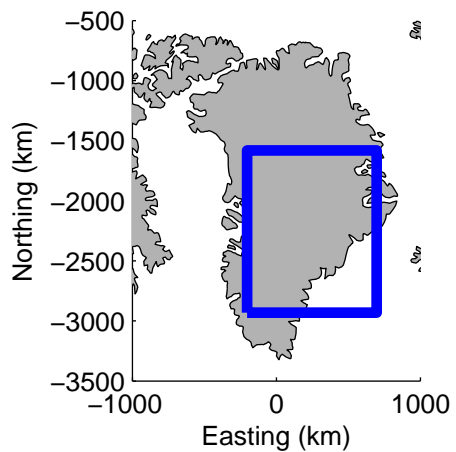


Data Frame ID: 20120411\_02\_026




0.00 km	10.41 km	20.78 km	distance	31.16 km	41.54 km	51.92 km
72.334 N	72.370 N	72.426 N	latitude	72.511 N	72.601 N	72.675 N
29.899 W	30.181 W	30.410 W	longitude	30.312 W	30.234 W	30.069 W






Data Frame ID: 20120411\_02\_027



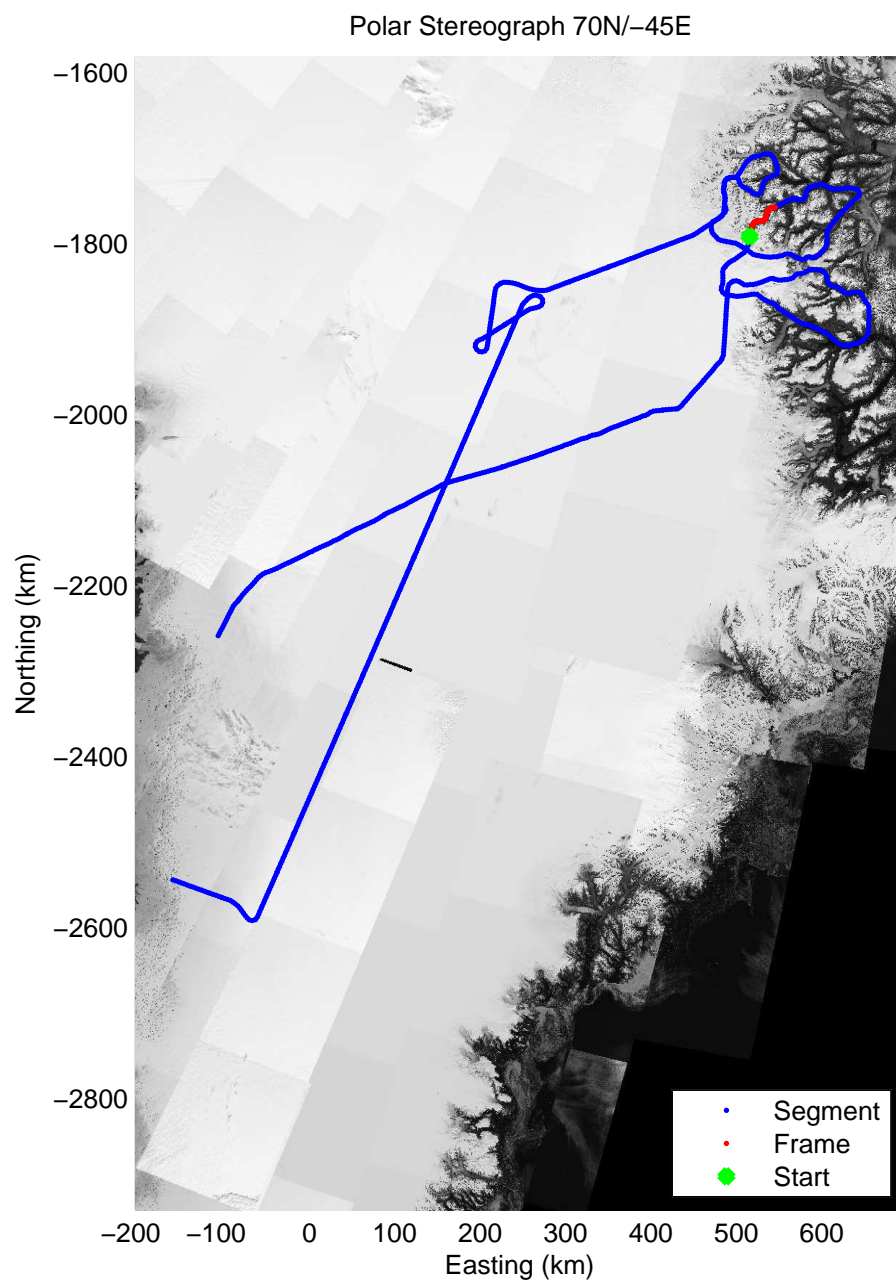
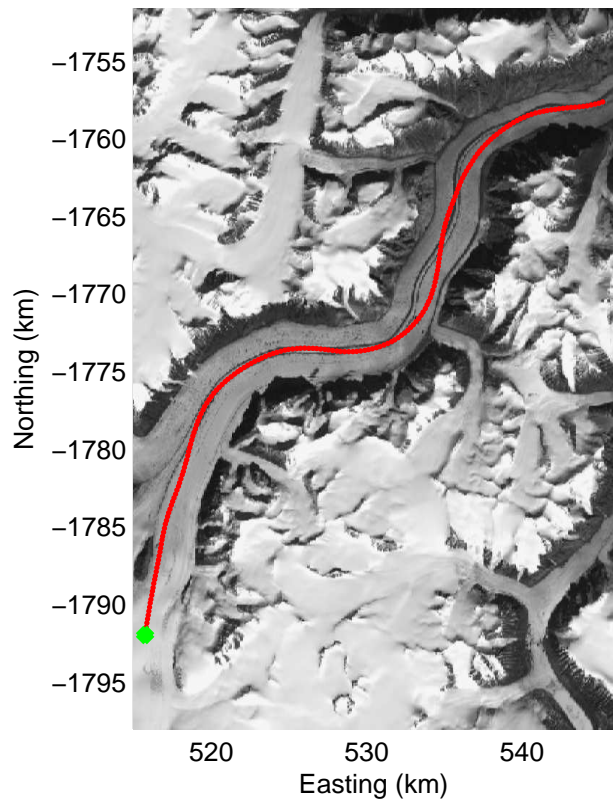
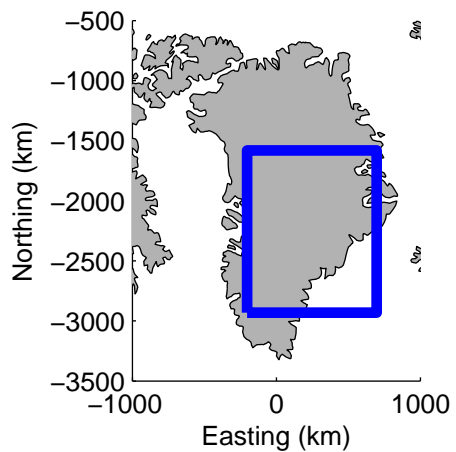
0.00 km	10.41 km	20.79 km	distance	31.16 km	41.54 km	51.92 km
72.665 N	72.710 N	72.737 N	latitude	72.770 N	72.841 N	72.925 N
30.117 W	29.847 W	29.548 W	longitude	29.256 W	29.054 W	28.919 W

Data Frame ID: 20120411\_02\_027



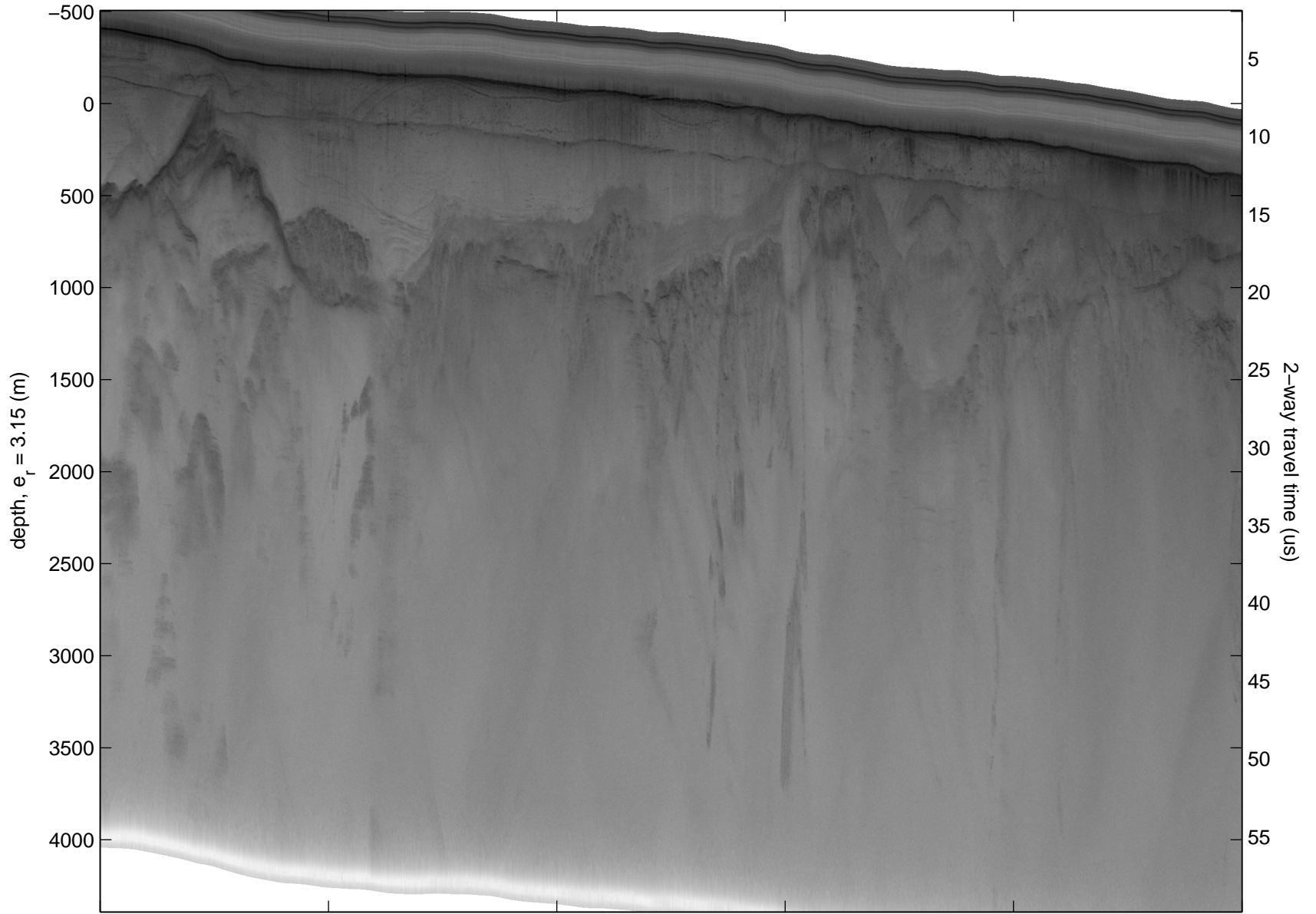
0.00 km	10.41 km	20.79 km	distance	31.16 km	41.54 km	51.92 km
72.665 N	72.710 N	72.737 N	latitude	72.770 N	72.841 N	72.925 N
30.117 W	29.847 W	29.548 W	longitude	29.256 W	29.054 W	28.919 W





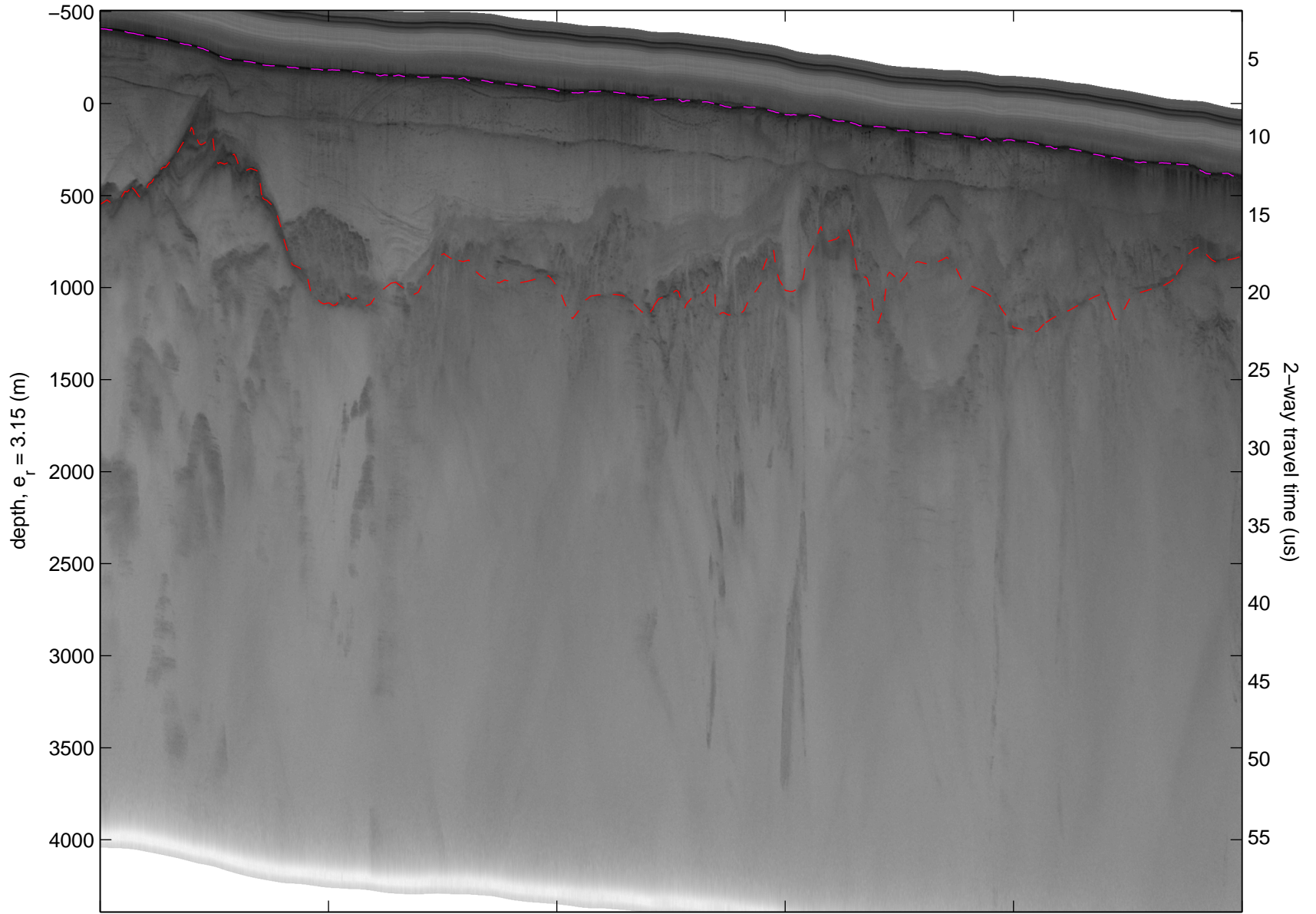


Data Frame ID: 20120411\_02\_028

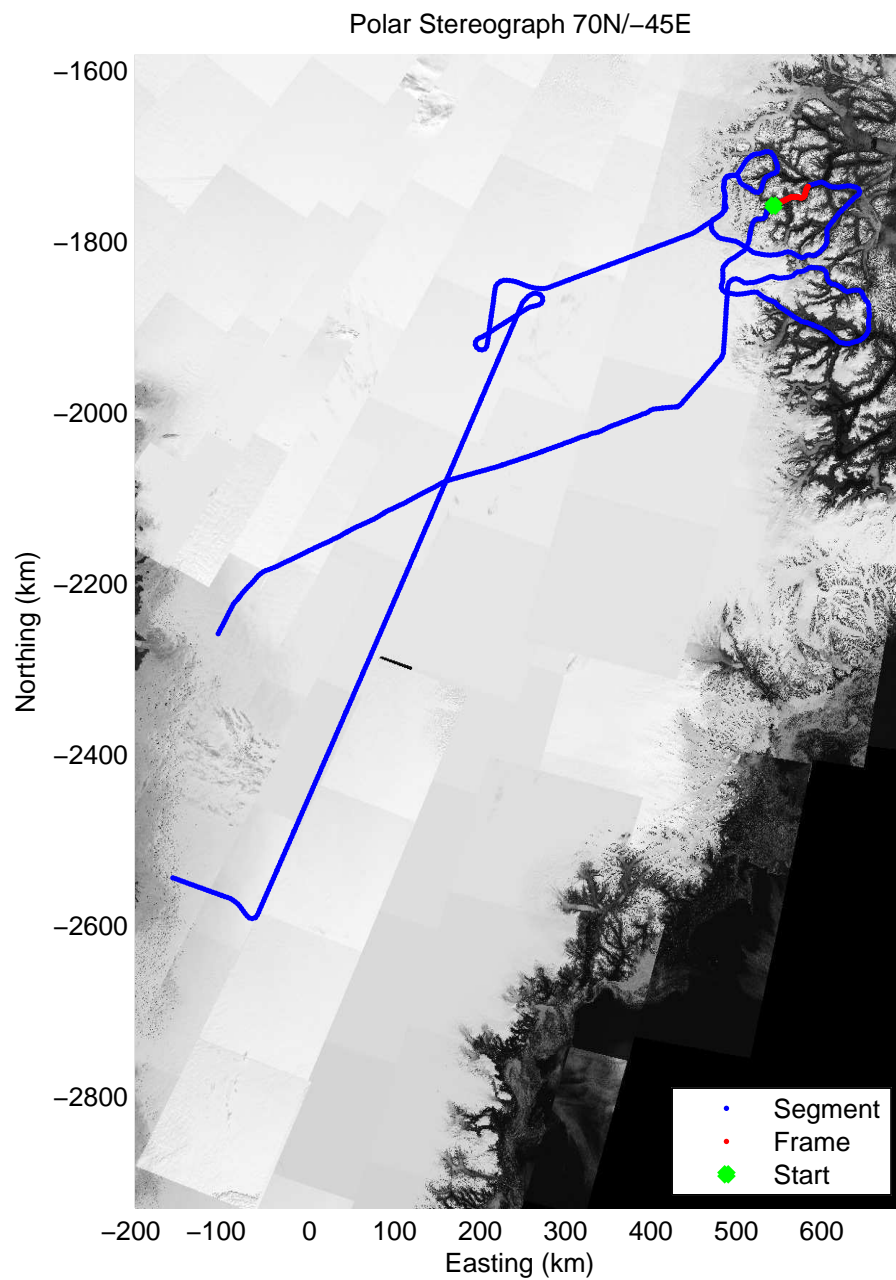
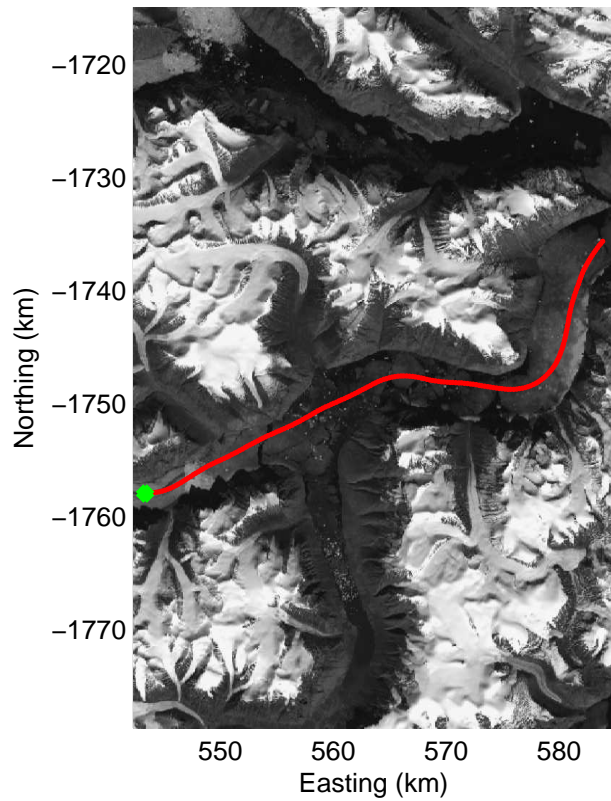
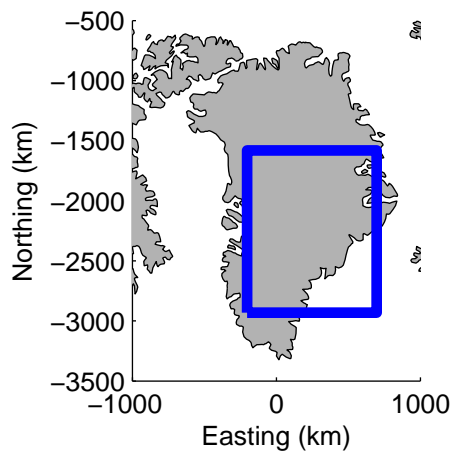


0.00 km	10.40 km	20.78 km	distance	31.16 km	41.54 km	51.91 km
72.909 N	72.990 N	73.045 N	latitude	73.040 N	73.115 N	73.130 N
28.944 W	28.790 W	28.554 W	longitude	28.249 W	28.067 W	27.767 W


Data Frame ID: 20120411\_02\_028



0.00 km	10.40 km	20.78 km	distance	31.16 km	41.54 km	51.91 km
72.909 N	72.990 N	73.045 N	latitude	73.040 N	73.115 N	73.130 N
28.944 W	28.790 W	28.554 W	longitude	28.249 W	28.067 W	27.767 W




Data Frame ID: 20120411\_02\_029

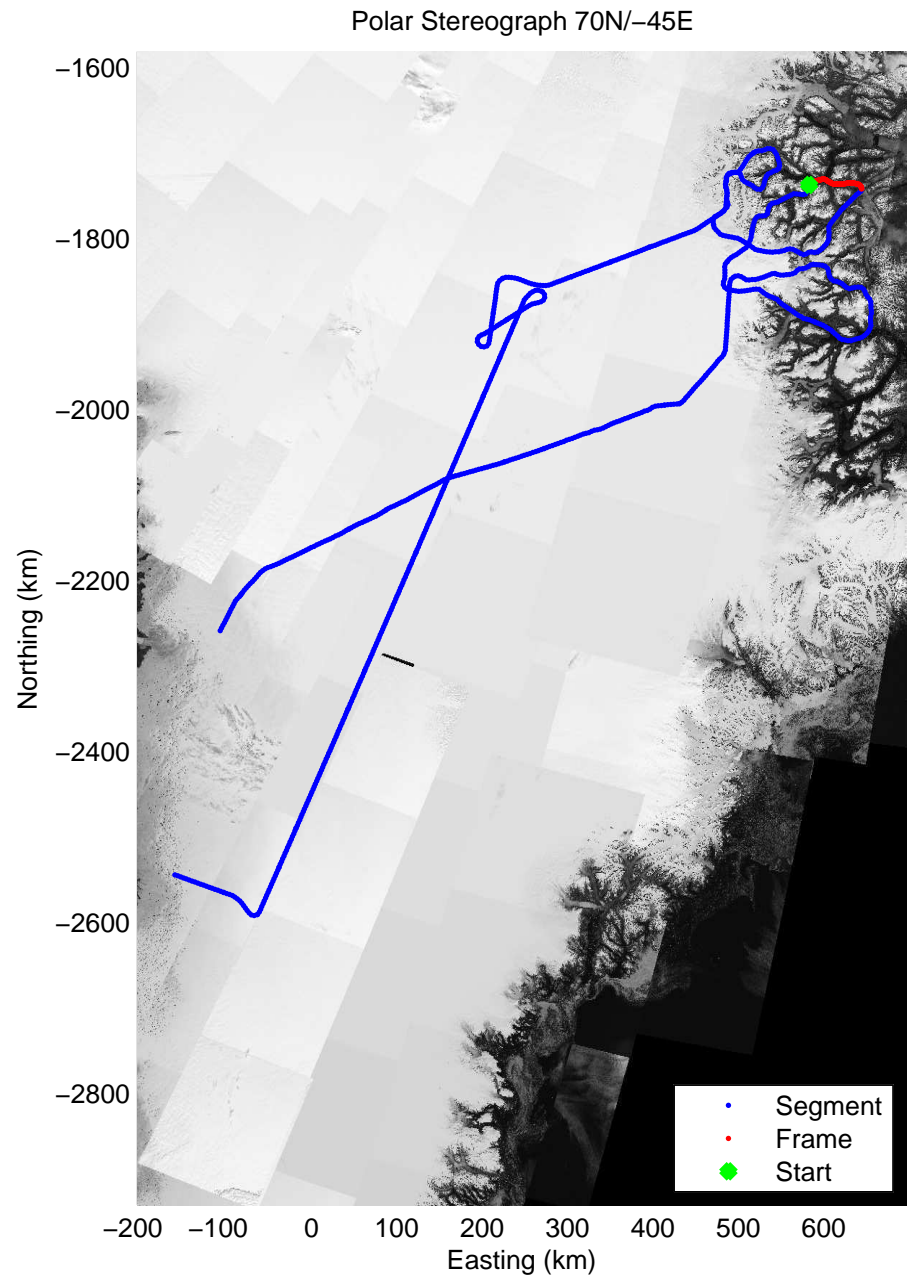

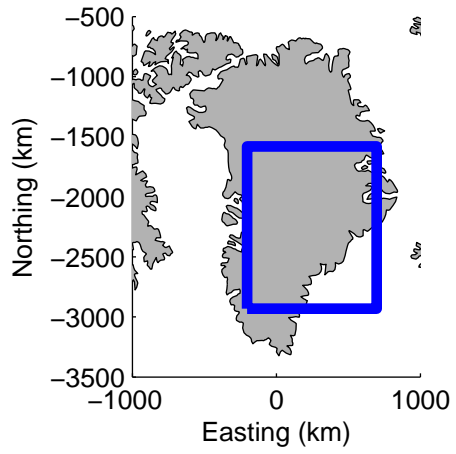





Data Frame ID: 20120411\_02\_029



0.00 km	10.41 km	20.79 km	distance	31.17 km	41.55 km	51.93 km
73.132 N	73.144 N	73.158 N	latitude	73.138 N	73.141 N	73.212 N
27.826 W	27.510 W	27.193 W	longitude	26.891 W	26.608 W	26.408 W




Data Frame ID: 20120411\_02\_030



0.00 km	13.80 km	27.57 km	distance	41.34 km	55.11 km	68.88 km
73.202 N	73.215 N	73.155 N	latitude	73.096 N	73.066 N	72.976 N
26.456 W	26.045 W	25.703 W	longitude	25.338 W	24.929 W	24.708 W

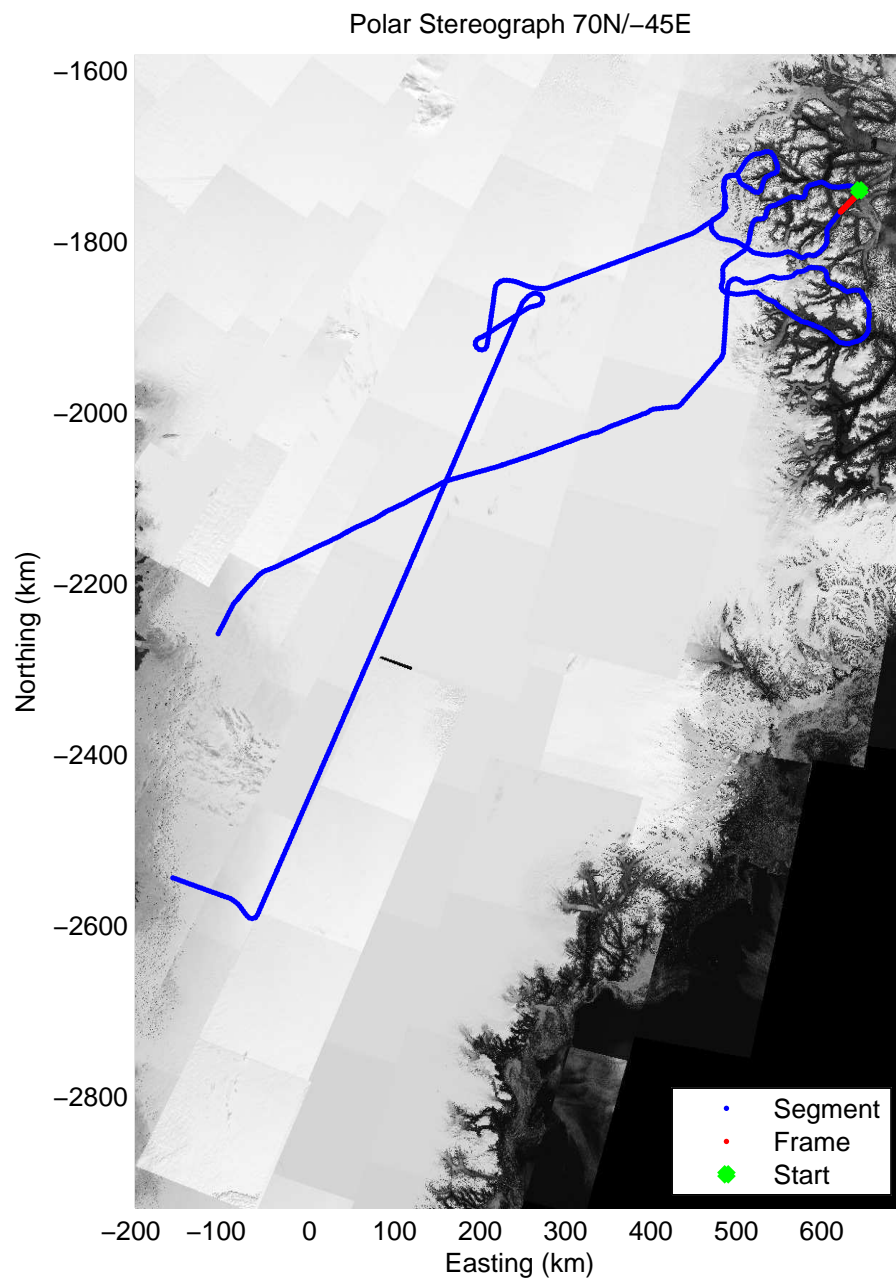

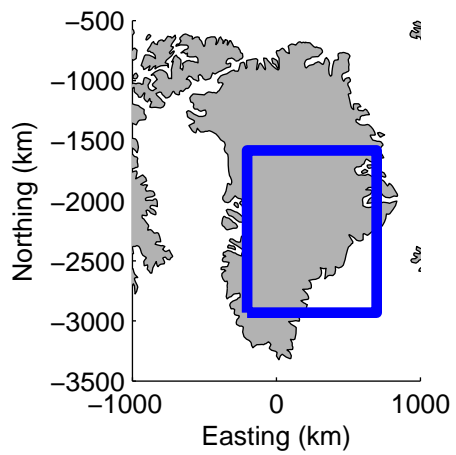


Data Frame ID: 20120411\_02\_030

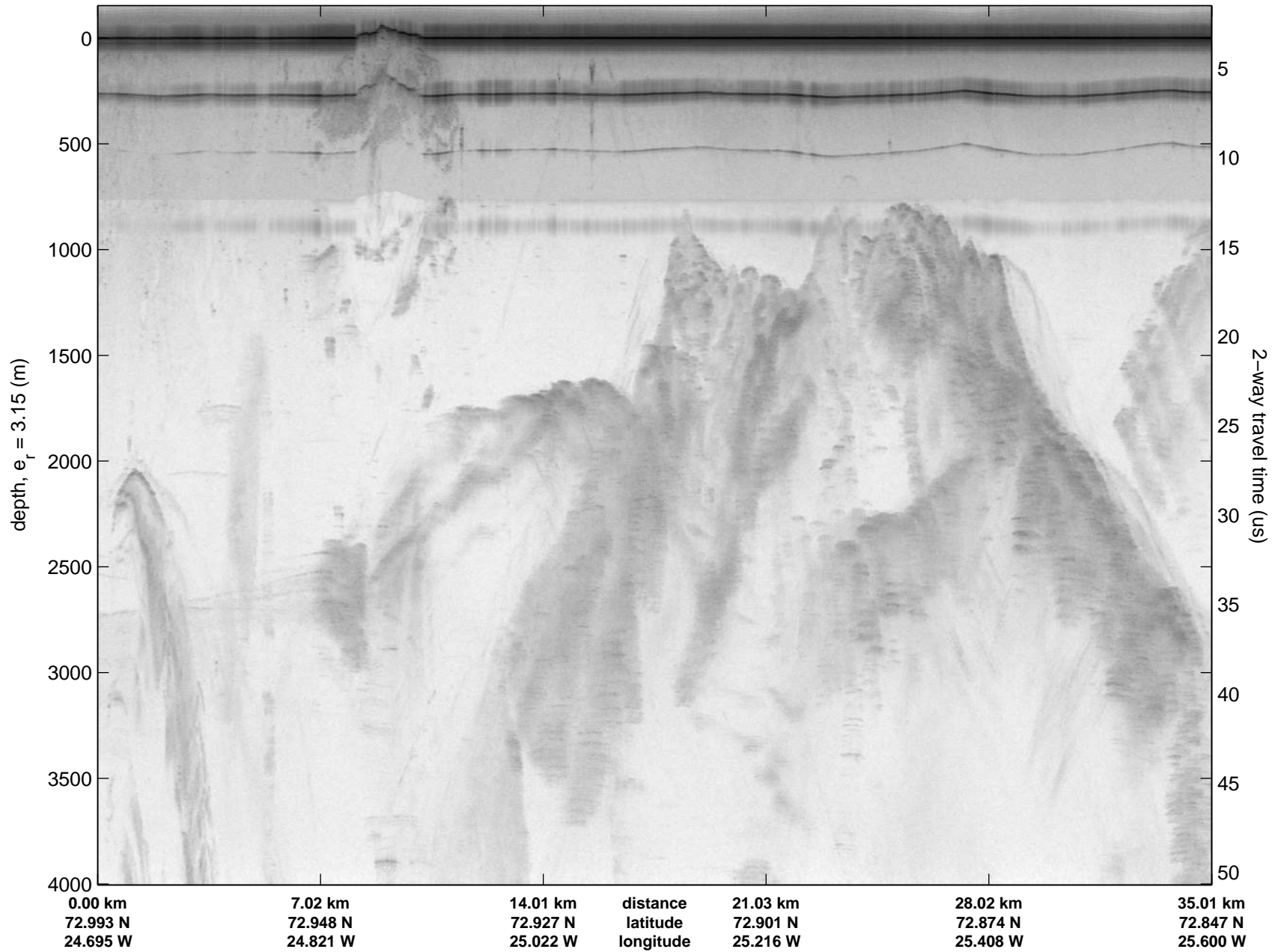


0.00 km	13.80 km	27.57 km	distance	41.34 km	55.11 km	68.88 km
73.202 N	73.215 N	73.155 N	latitude	73.096 N	73.066 N	72.976 N
26.456 W	26.045 W	25.703 W	longitude	25.338 W	24.929 W	24.708 W






Data Frame ID: 20120411\_02\_031

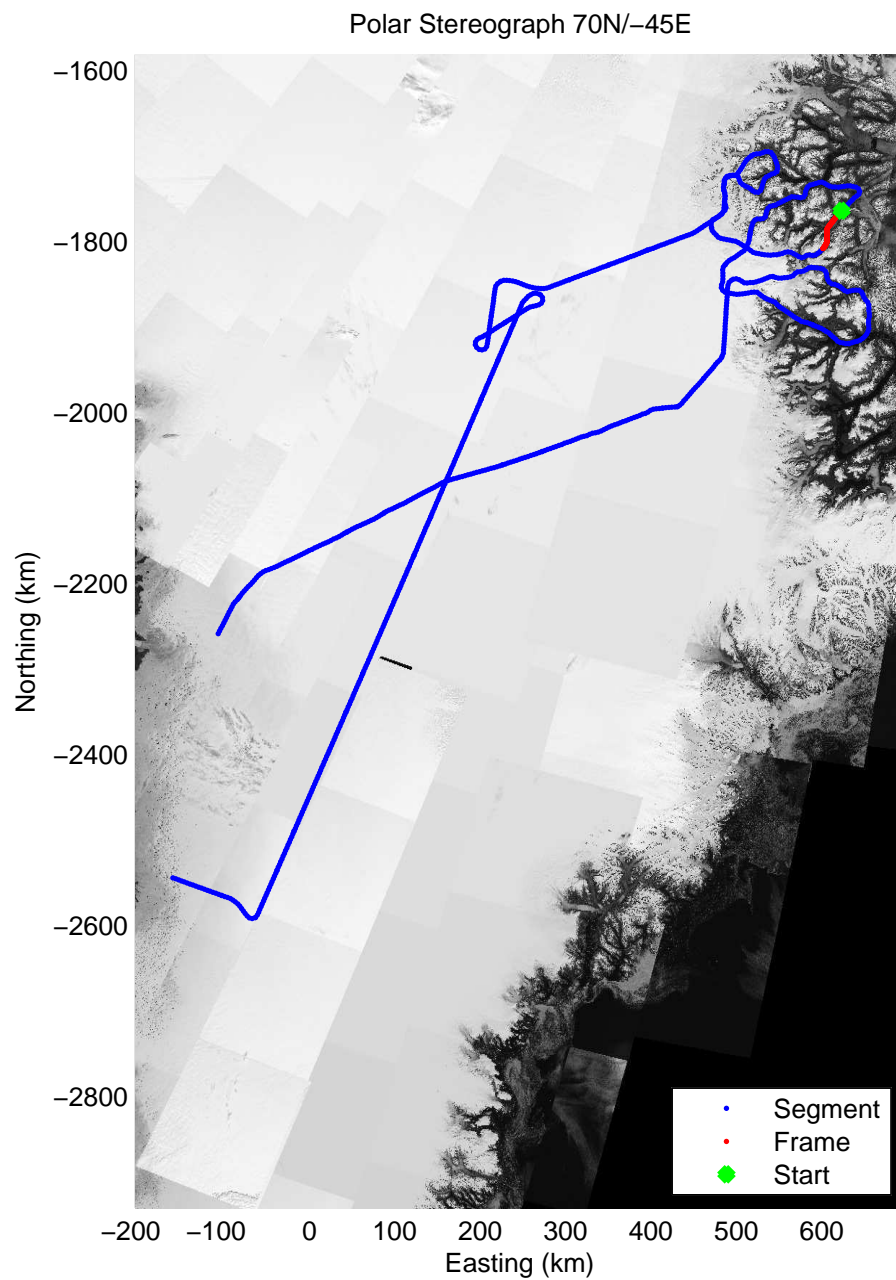

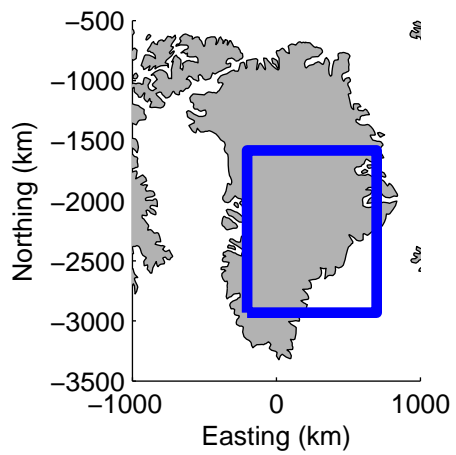


Data Frame ID: 20120411\_02\_031




0.00 km	7.02 km	14.01 km	distance	21.03 km	28.02 km	35.01 km
72.993 N	72.948 N	72.927 N	latitude	72.901 N	72.874 N	72.847 N
24.695 W	24.821 W	25.022 W	longitude	25.216 W	25.408 W	25.600 W








Data Frame ID: 20120411\_02\_032

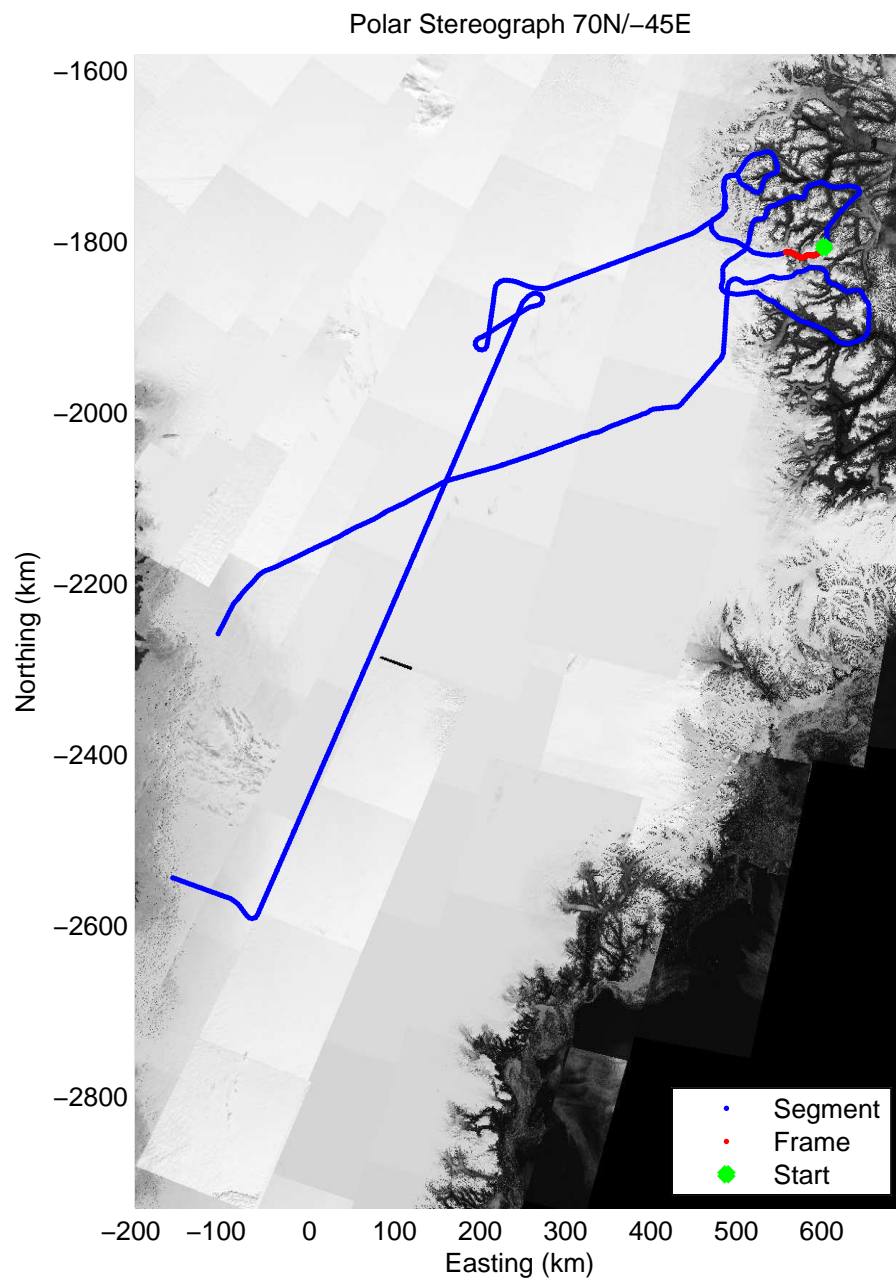

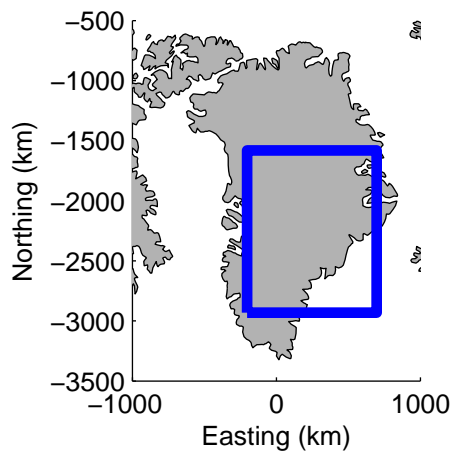


0.00 km	10.41 km	20.79 km	distance	31.17 km	41.55 km	51.93 km
72.854 N	72.808 N	72.757 N	latitude	72.692 N	72.604 N	72.541 N
25.546 W	25.820 W	26.083 W	longitude	26.289 W	26.388 W	26.607 W


Data Frame ID: 20120411\_02\_032



0.00 km	10.41 km	20.79 km	distance	31.17 km	41.55 km	51.93 km
72.854 N	72.808 N	72.757 N	latitude	72.692 N	72.604 N	72.541 N
25.546 W	25.820 W	26.083 W	longitude	26.289 W	26.388 W	26.607 W




Data Frame ID: 20120411\_02\_033

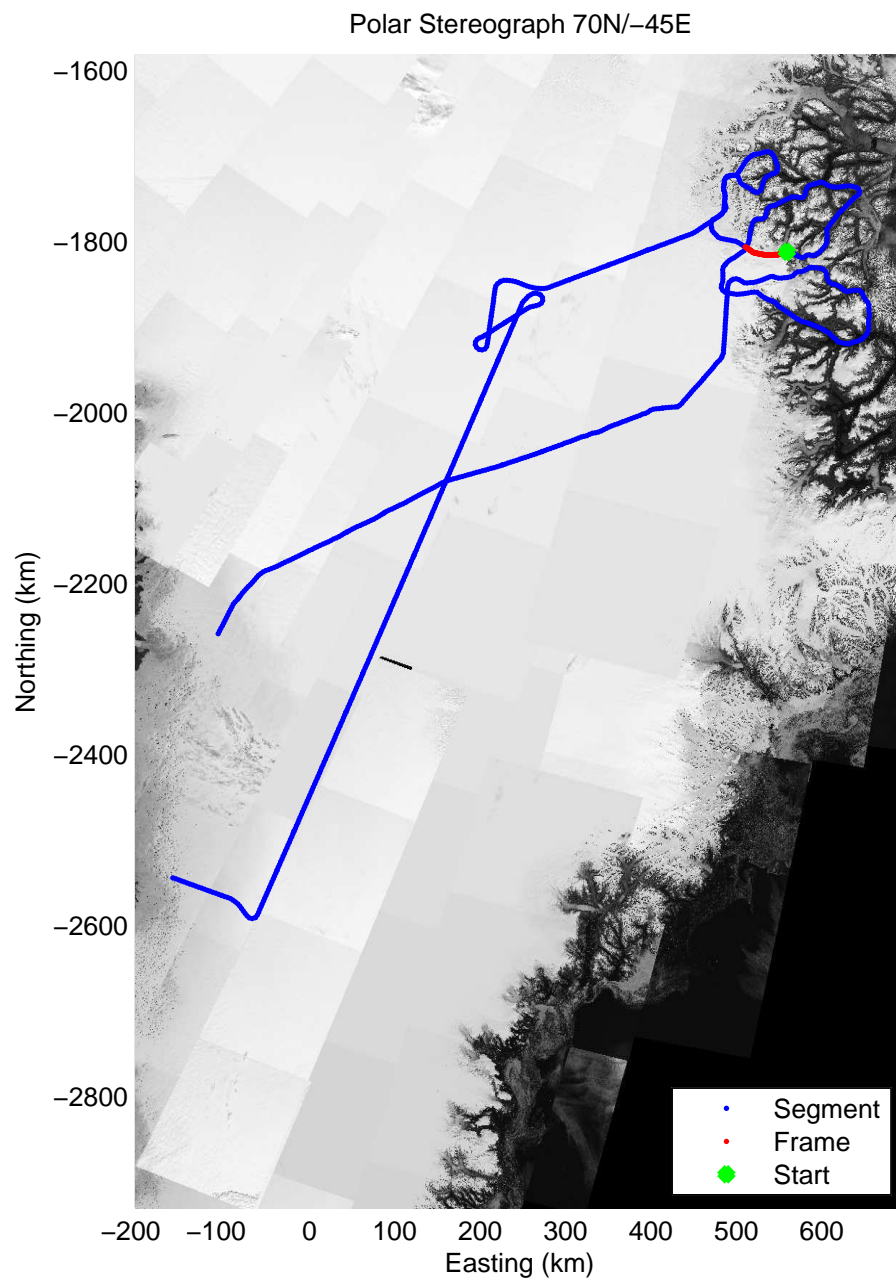

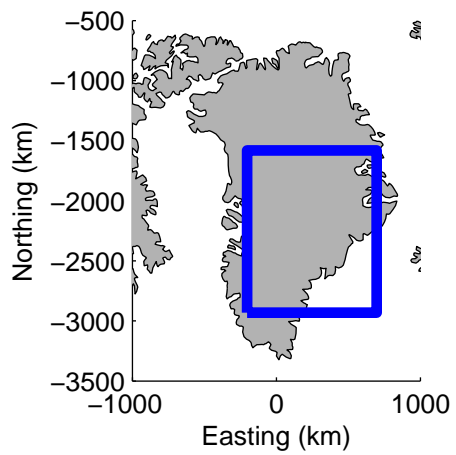





Data Frame ID: 20120411\_02\_033



0.00 km	10.40 km	20.78 km	distance	31.16 km	41.54 km	51.91 km
72.549 N	72.508 N	72.519 N	latitude	72.518 N	72.583 N	72.622 N
26.556 W	26.834 W	27.125 W	longitude	27.424 W	27.642 W	27.910 W




Data Frame ID: 20120411\_02\_034

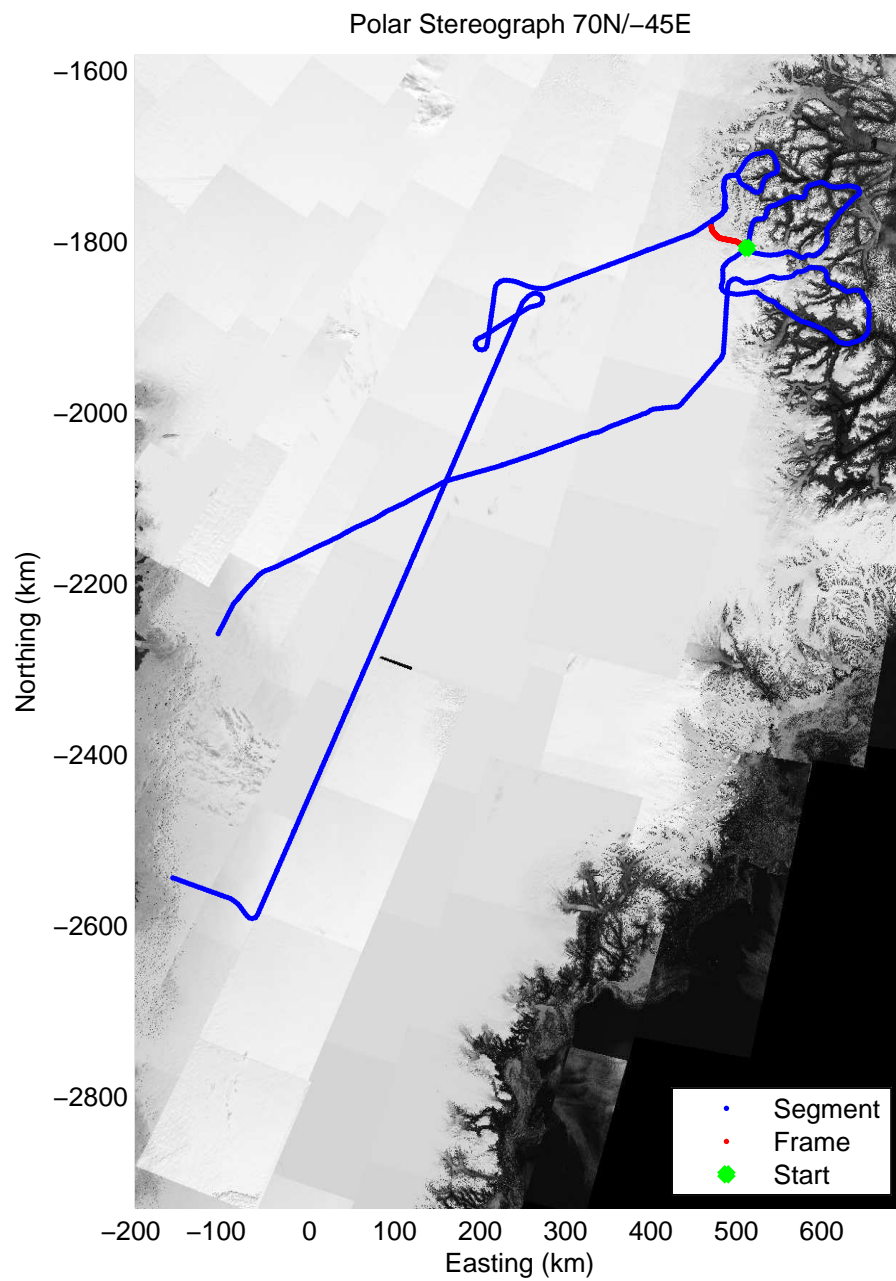
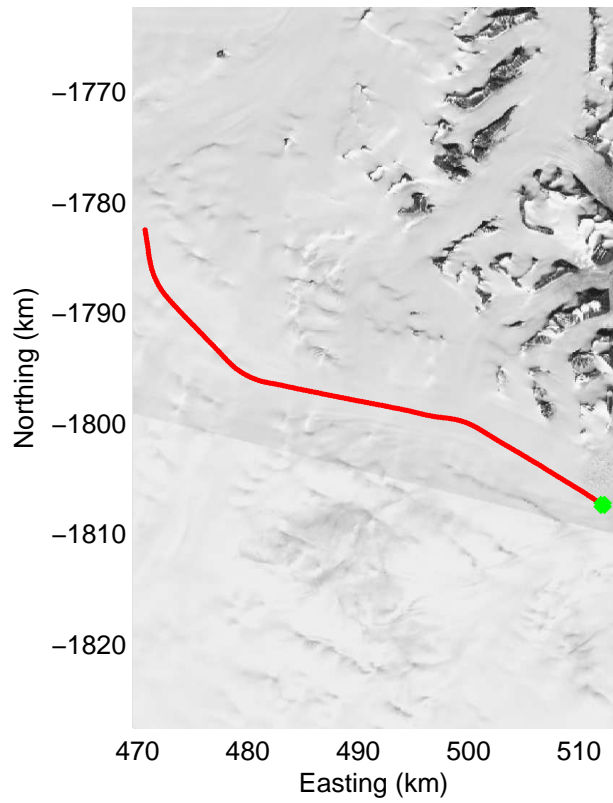
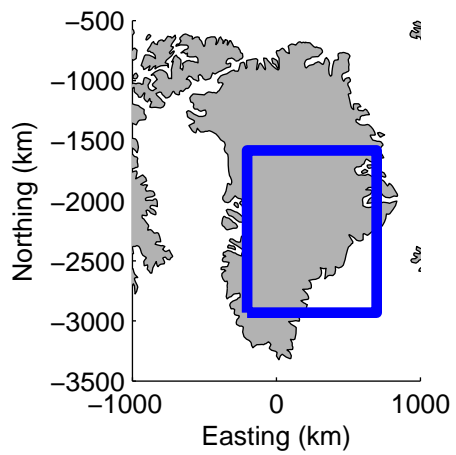





Data Frame ID: 20120411\_02\_034








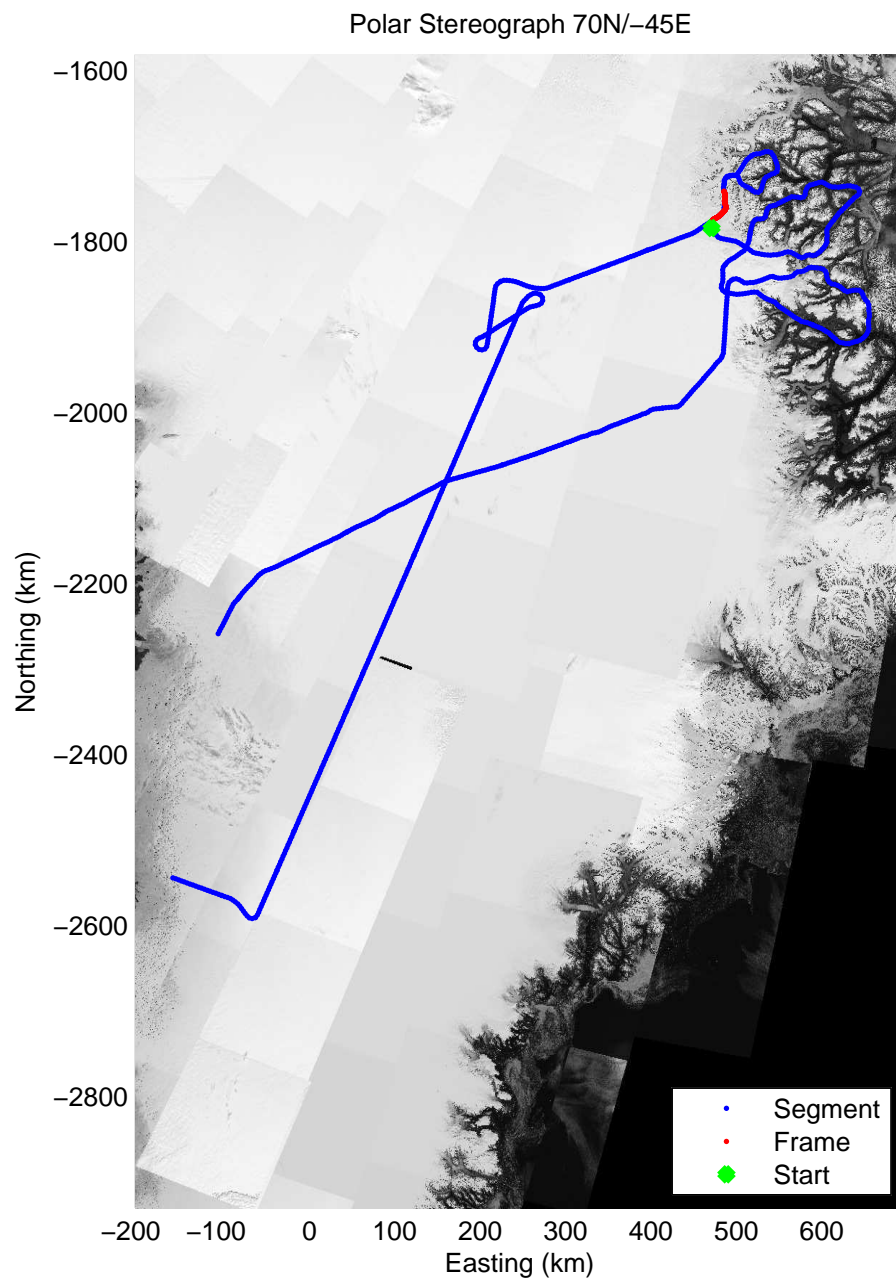

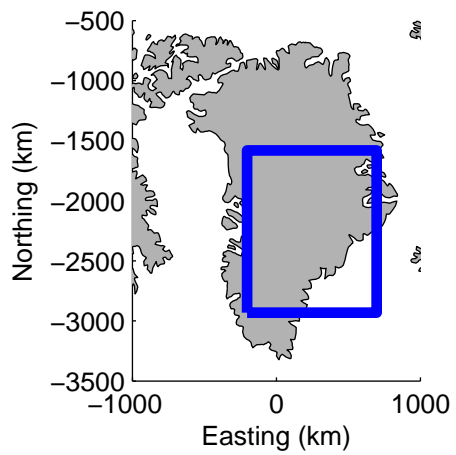
Data Frame ID: 20120411\_02\_035



Data Frame ID: 20120411\_02\_035




0.00 km	10.41 km	20.79 km	distance	31.17 km	41.55 km	51.93 km
72.784 N	72.852 N	72.904 N	latitude	72.945 N	73.012 N	73.100 N
29.180 W	29.394 W	29.651 W	longitude	29.934 W	30.141 W	30.208 W




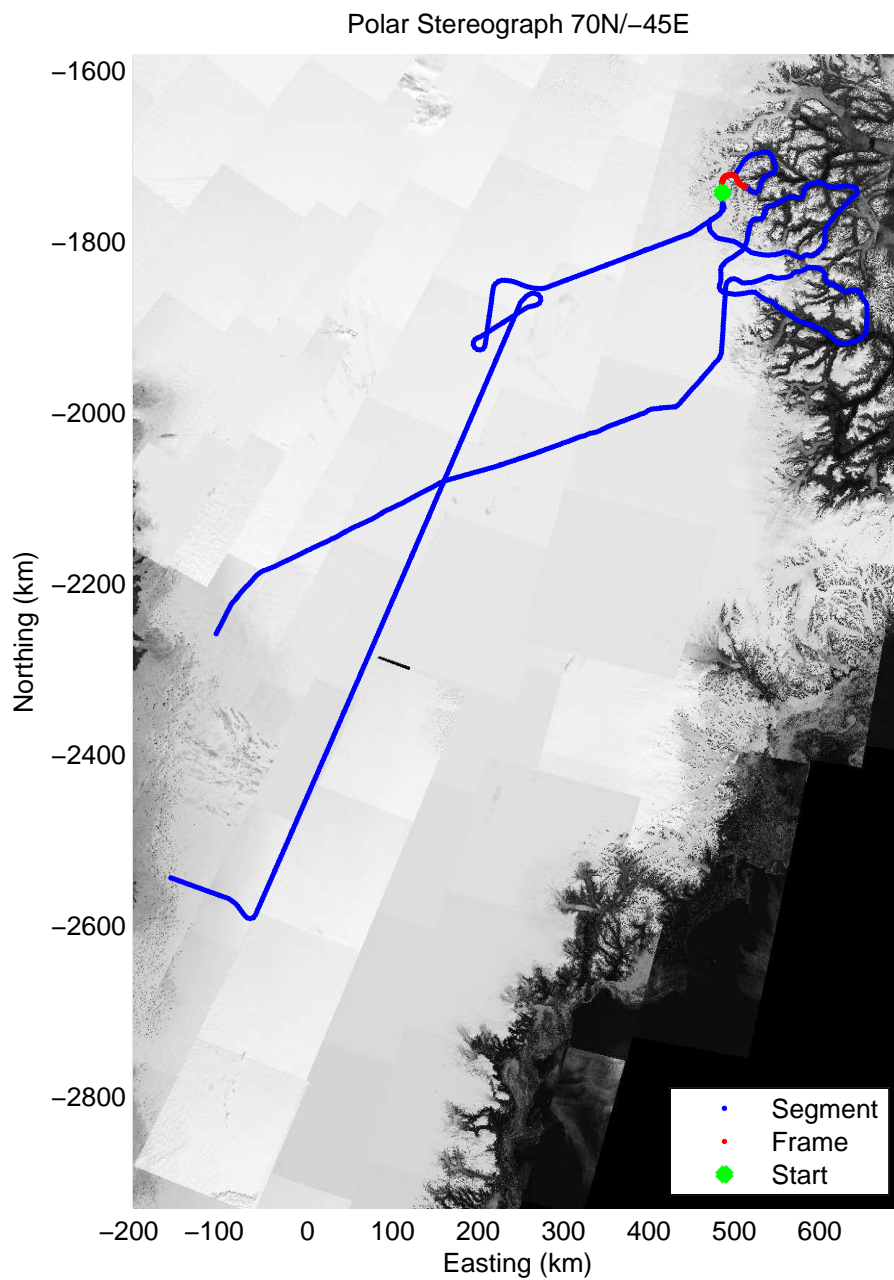

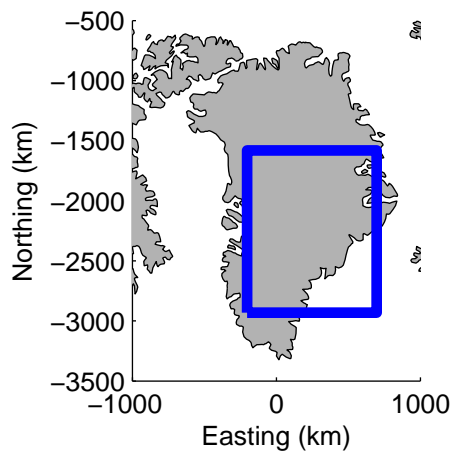


Data Frame ID: 20120411\_02\_036



Data Frame ID: 20120411\_02\_036






Data Frame ID: 20120411\_02\_037



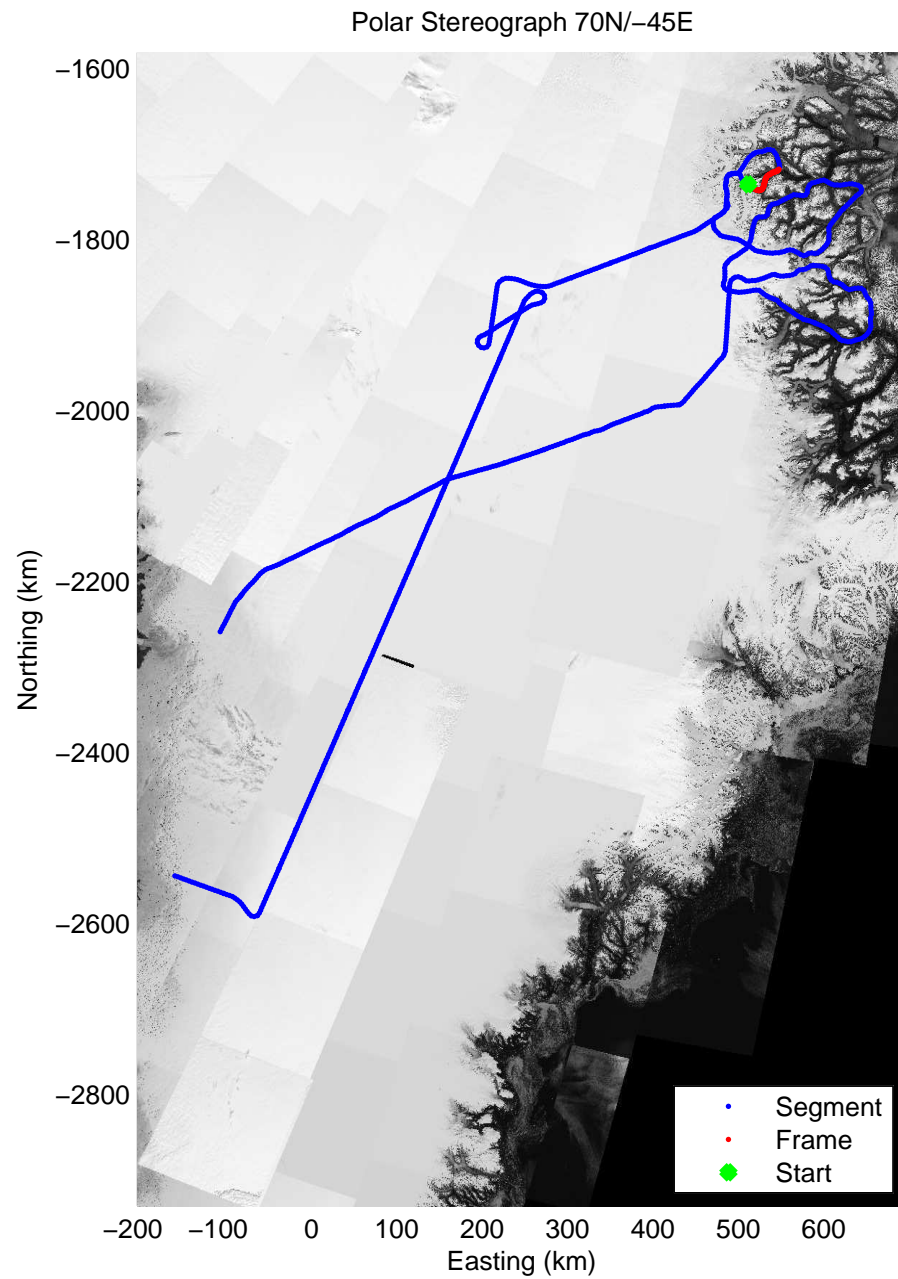
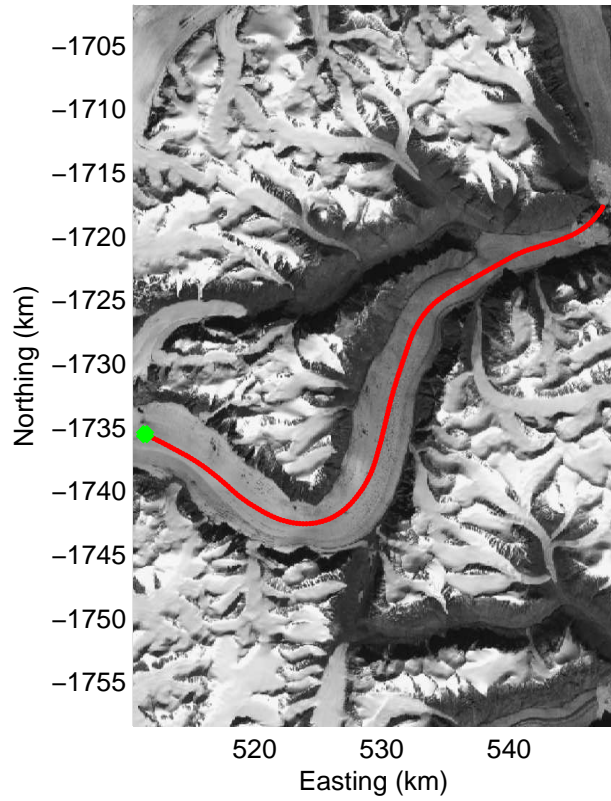
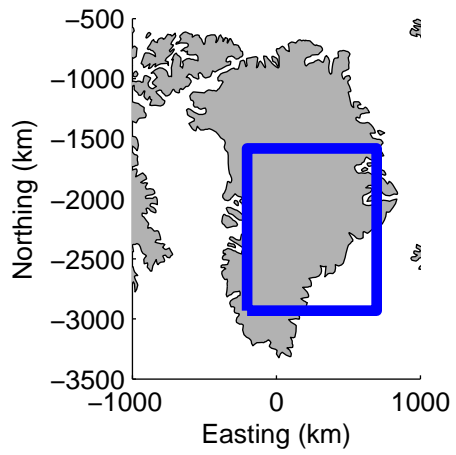
0.00 km	10.41 km	20.79 km	distance	31.17 km	41.55 km	51.93 km
73.408 N	73.497 N	73.568 N	latitude	73.553 N	73.468 N	73.398 N
29.418 W	29.348 W	29.157 W	longitude	28.839 W	28.744 W	28.538 W




Data Frame ID: 20120411\_02\_037



0.00 km	10.41 km	20.79 km	distance	31.17 km	41.55 km	51.93 km
73.408 N	73.497 N	73.568 N	latitude	73.553 N	73.468 N	73.398 N
29.418 W	29.348 W	29.157 W	longitude	28.839 W	28.744 W	28.538 W




Data Frame ID: 20120411\_02\_038



0.00 km	10.41 km	20.79 km	distance	31.16 km	41.54 km	51.91 km
73.410 N	73.338 N	73.331 N	latitude	73.408 N	73.451 N	73.469 N
28.582 W	28.374 W	28.094 W	longitude	27.913 W	27.639 W	27.325 W

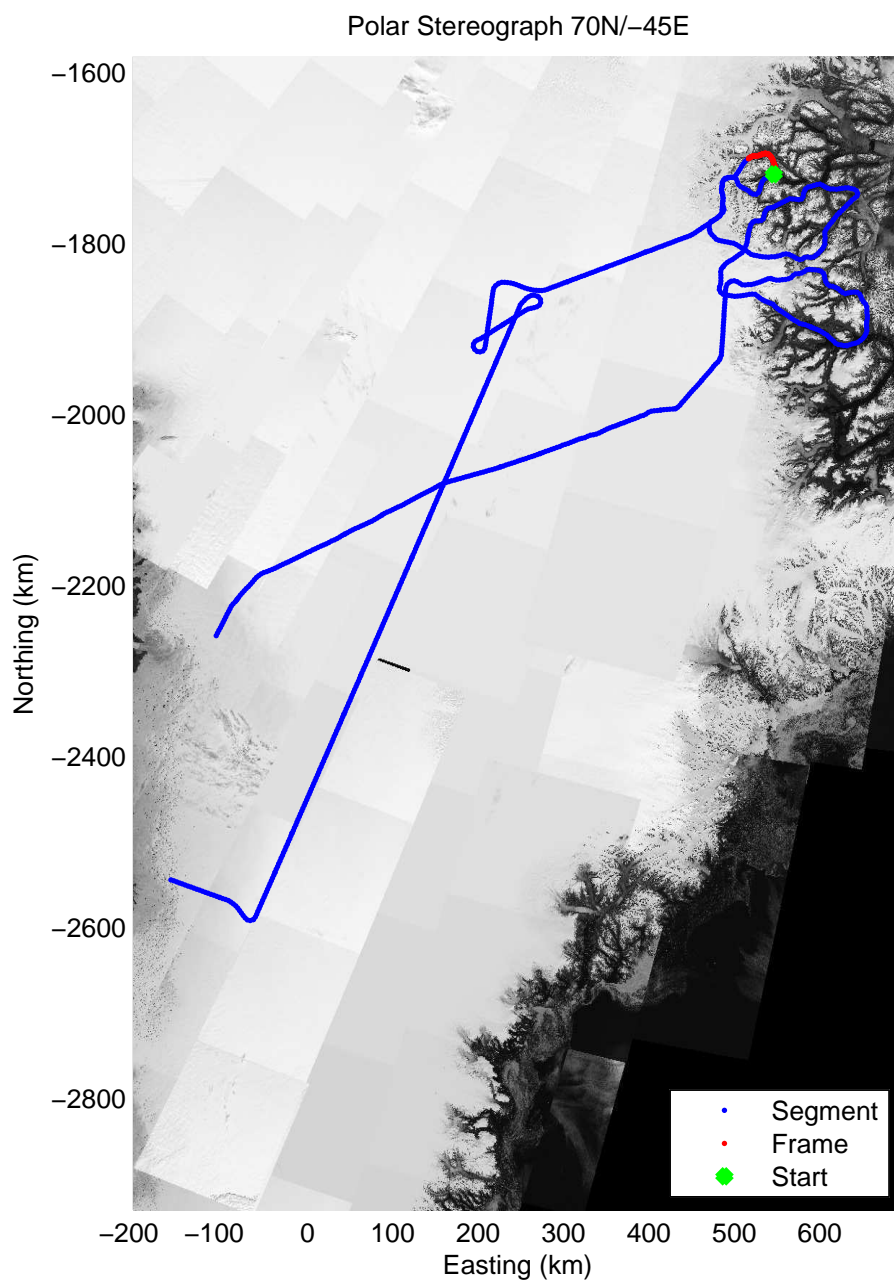

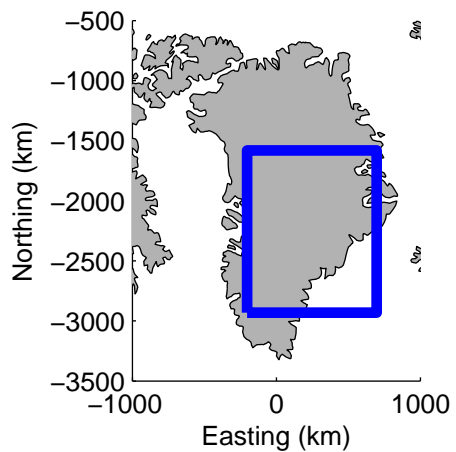


Data Frame ID: 20120411\_02\_038




0.00 km	10.41 km	20.79 km	distance	31.16 km	41.54 km	51.91 km
73.410 N	73.338 N	73.331 N	latitude	73.408 N	73.451 N	73.469 N
28.582 W	28.374 W	28.094 W	longitude	27.913 W	27.639 W	27.325 W






Data Frame ID: 20120411\_02\_039



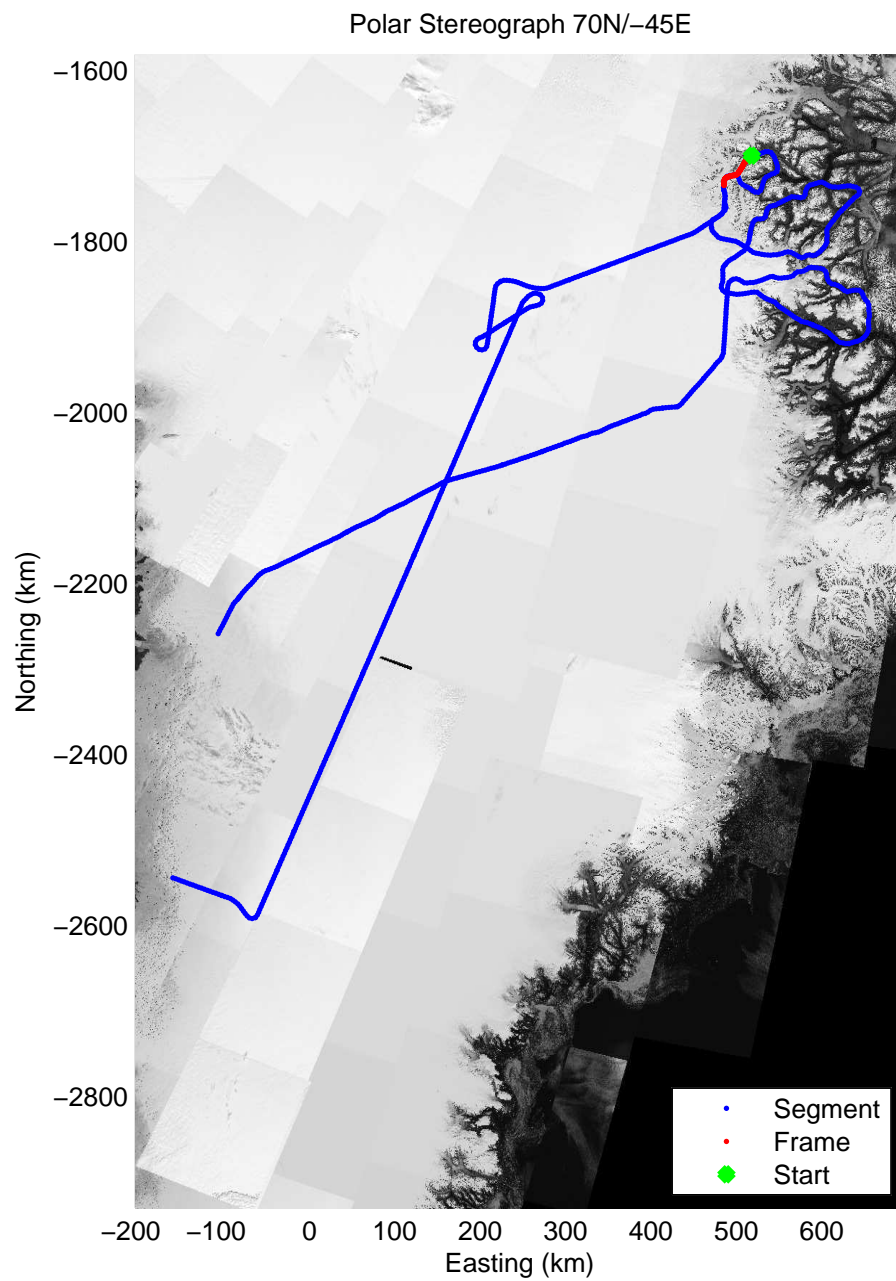

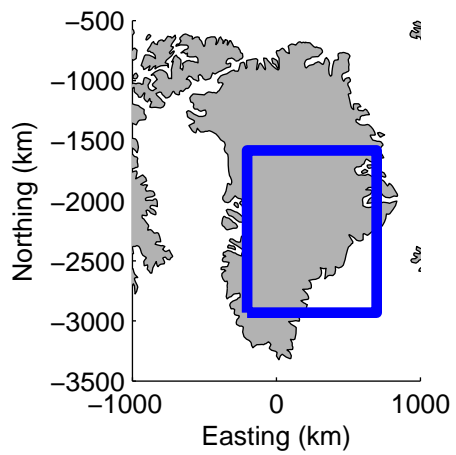
0.00 km	10.41 km	20.78 km	distance	31.16 km	41.53 km	51.91 km
73.459 N	73.539 N	73.632 N	latitude	73.699 N	73.704 N	73.698 N
27.377 W	27.245 W	27.265 W	longitude	27.461 W	27.788 W	28.111 W

Data Frame ID: 20120411\_02\_039




0.00 km	10.41 km	20.78 km	distance	31.16 km	41.53 km	51.91 km
73.459 N	73.539 N	73.632 N	latitude	73.699 N	73.704 N	73.698 N
27.377 W	27.245 W	27.265 W	longitude	27.461 W	27.788 W	28.111 W








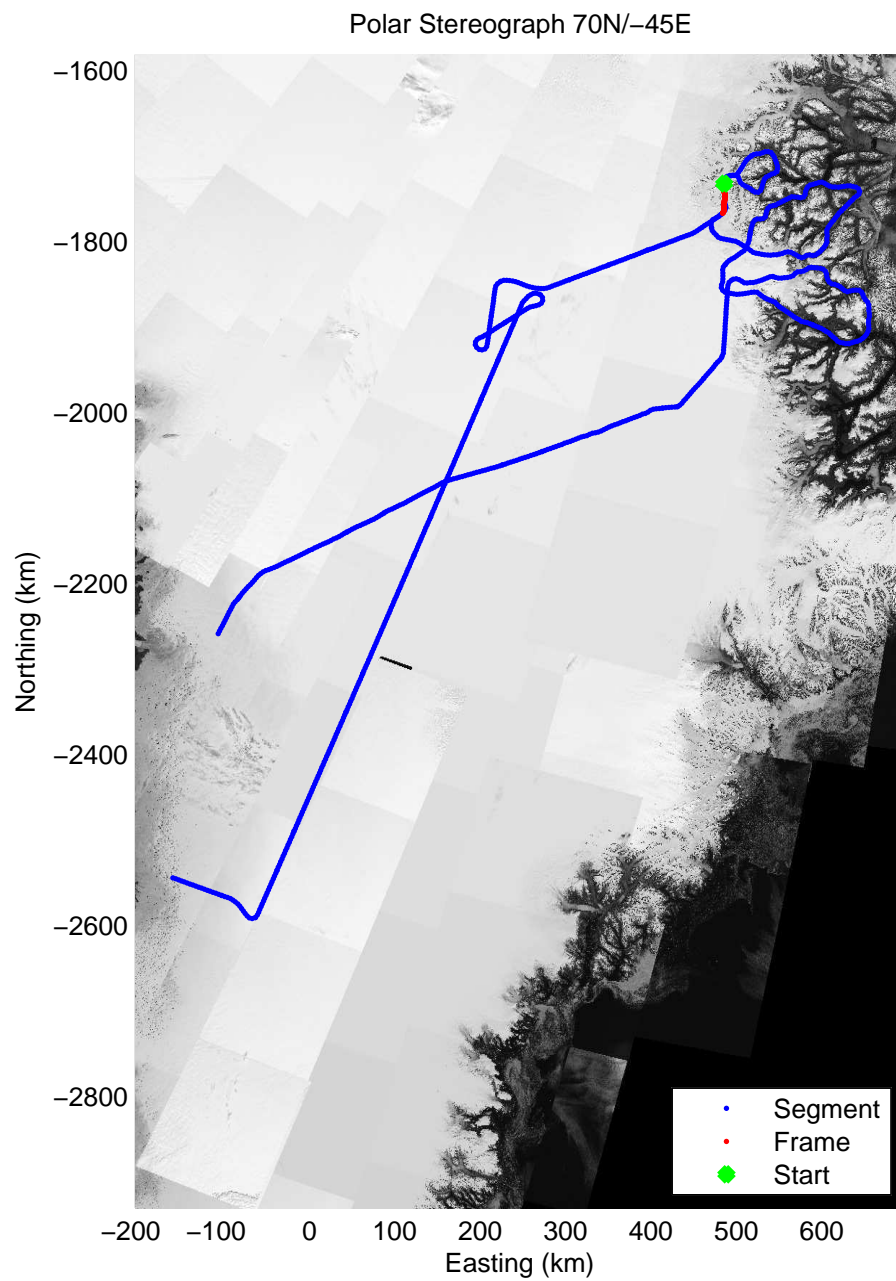
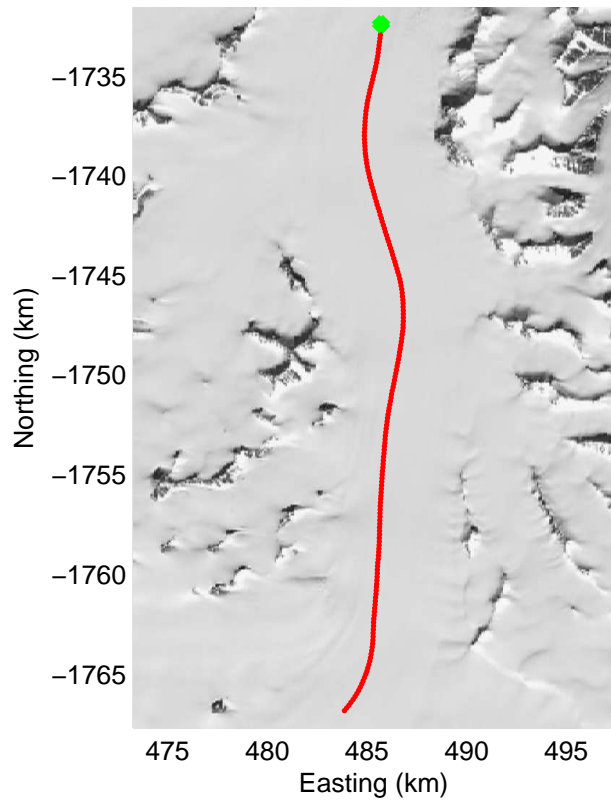
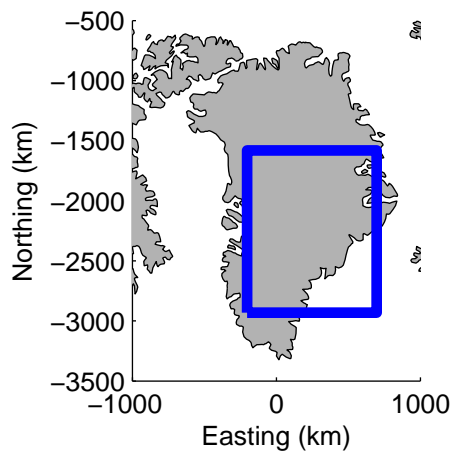
Data Frame ID: 20120411\_02\_040



0.00 km	10.41 km	20.79 km	distance	31.17 km	41.55 km	51.92 km
73.705 N	73.664 N	73.601 N	latitude	73.556 N	73.559 N	73.485 N
28.054 W	28.350 W	28.593 W	longitude	28.869 W	29.194 W	29.361 W

Data Frame ID: 20120411\_02\_040






Data Frame ID: 20120411\_02\_041



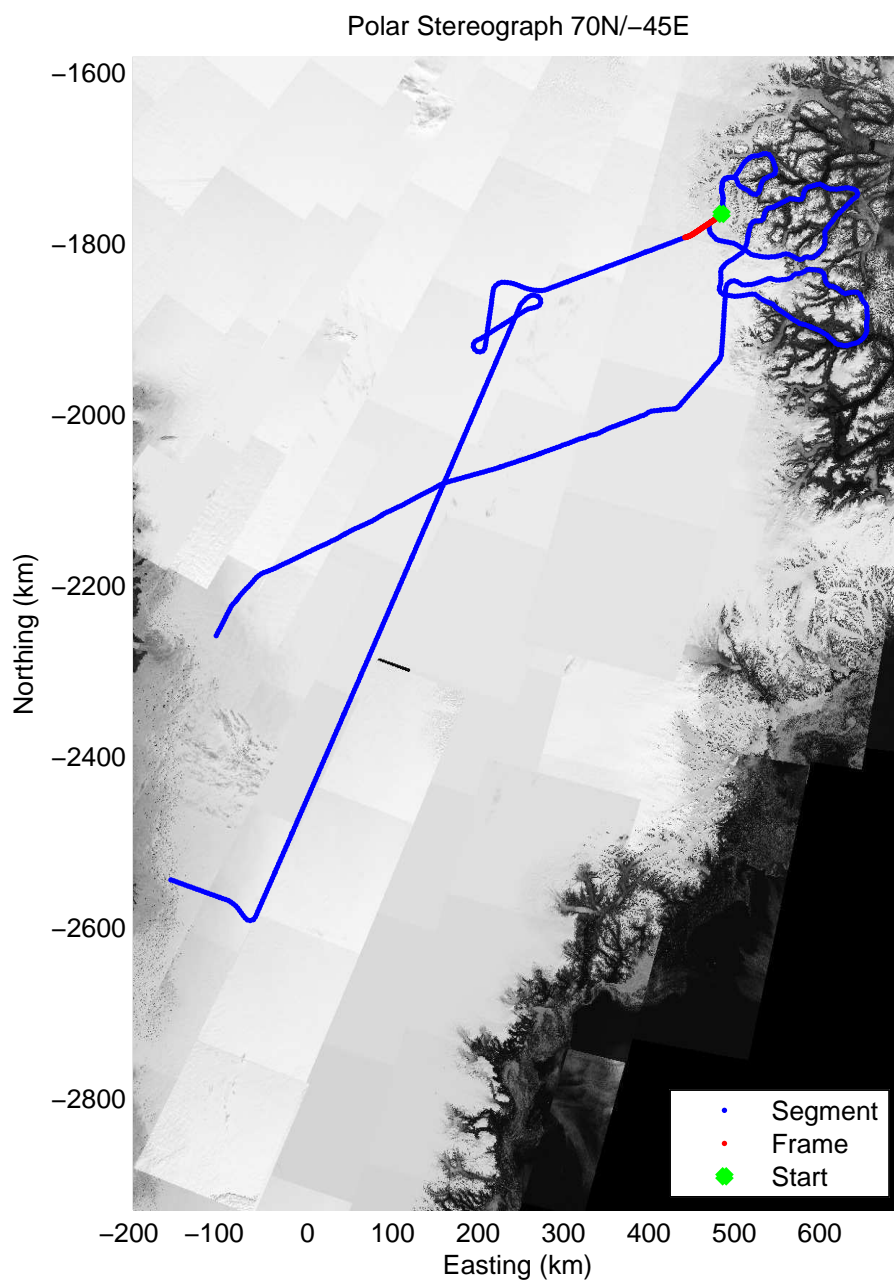
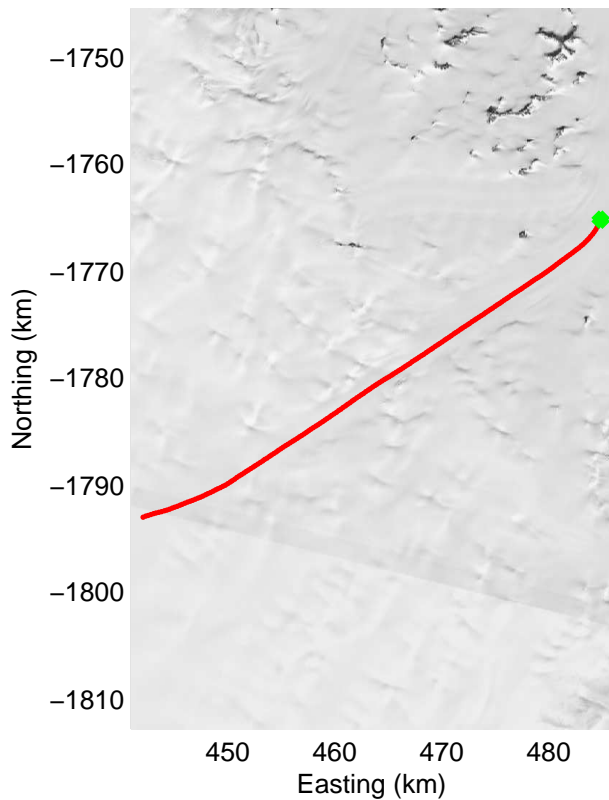
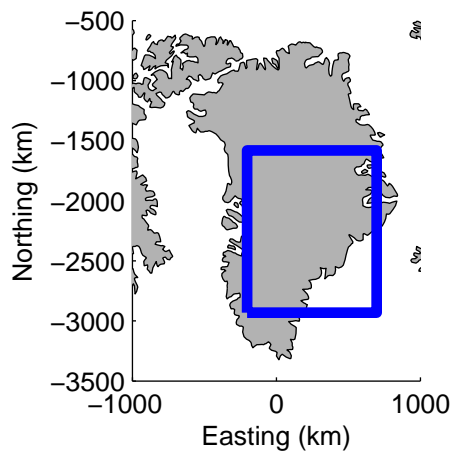
0.00 km	7.14 km	14.25 km	distance	21.36 km	28.47 km	35.58 km
73.501 N	73.442 N	73.379 N	latitude	73.320 N	73.260 N	73.205 N
29.338 W	29.420 W	29.423 W	longitude	29.508 W	29.580 W	29.685 W




Data Frame ID: 20120411\_02\_041



0.00 km	7.14 km	14.25 km	distance	21.36 km	28.47 km	35.58 km
73.501 N	73.442 N	73.379 N	latitude	73.320 N	73.260 N	73.205 N
29.338 W	29.420 W	29.423 W	longitude	29.508 W	29.580 W	29.685 W




Data Frame ID: 20120411\_02\_042

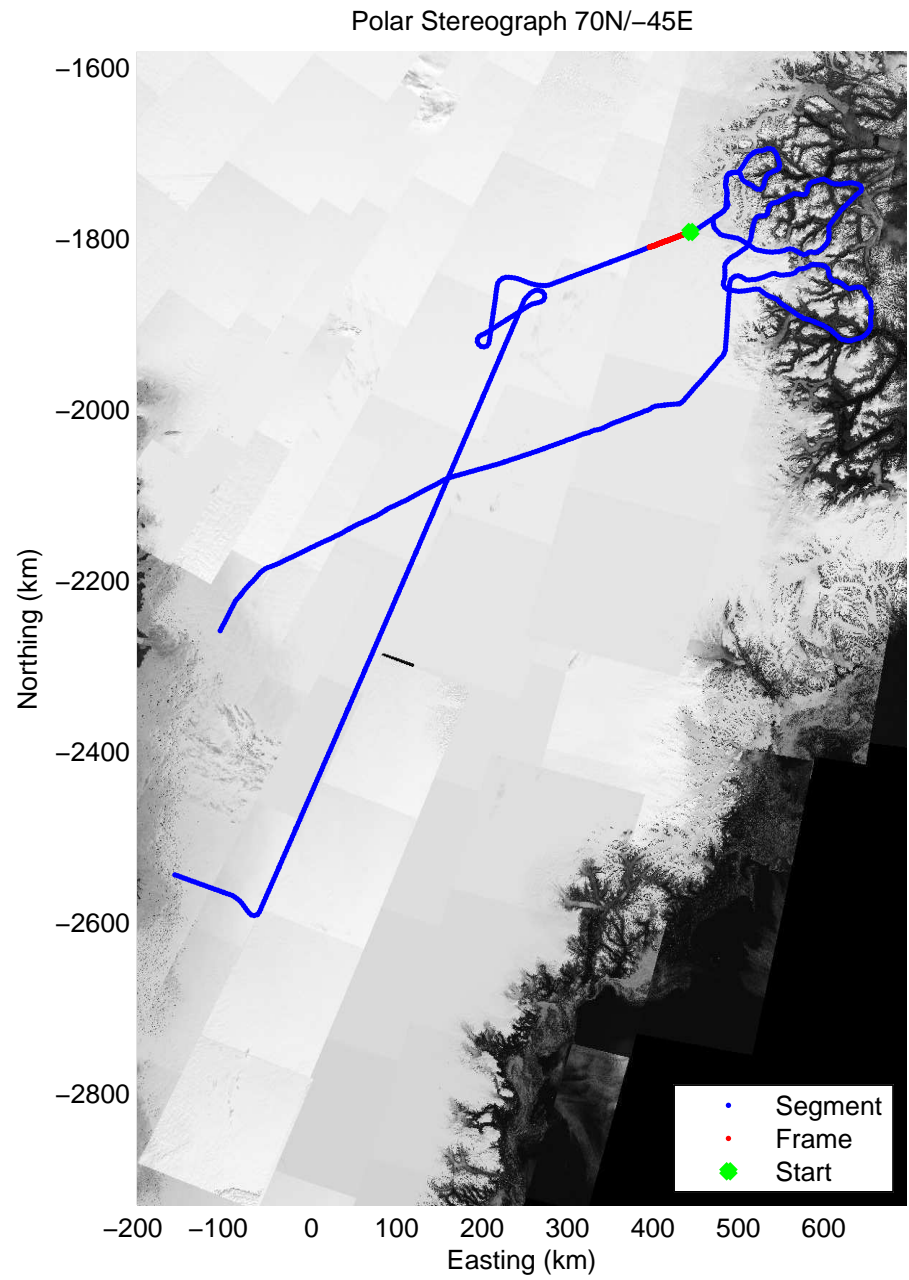
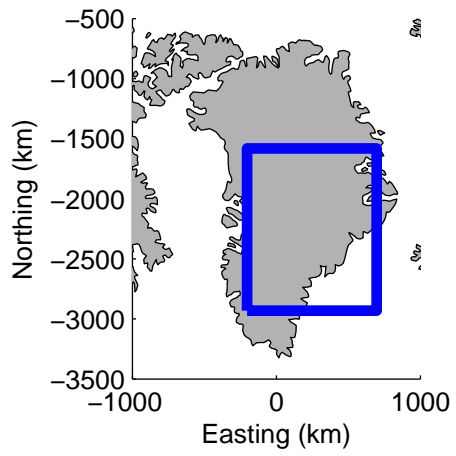




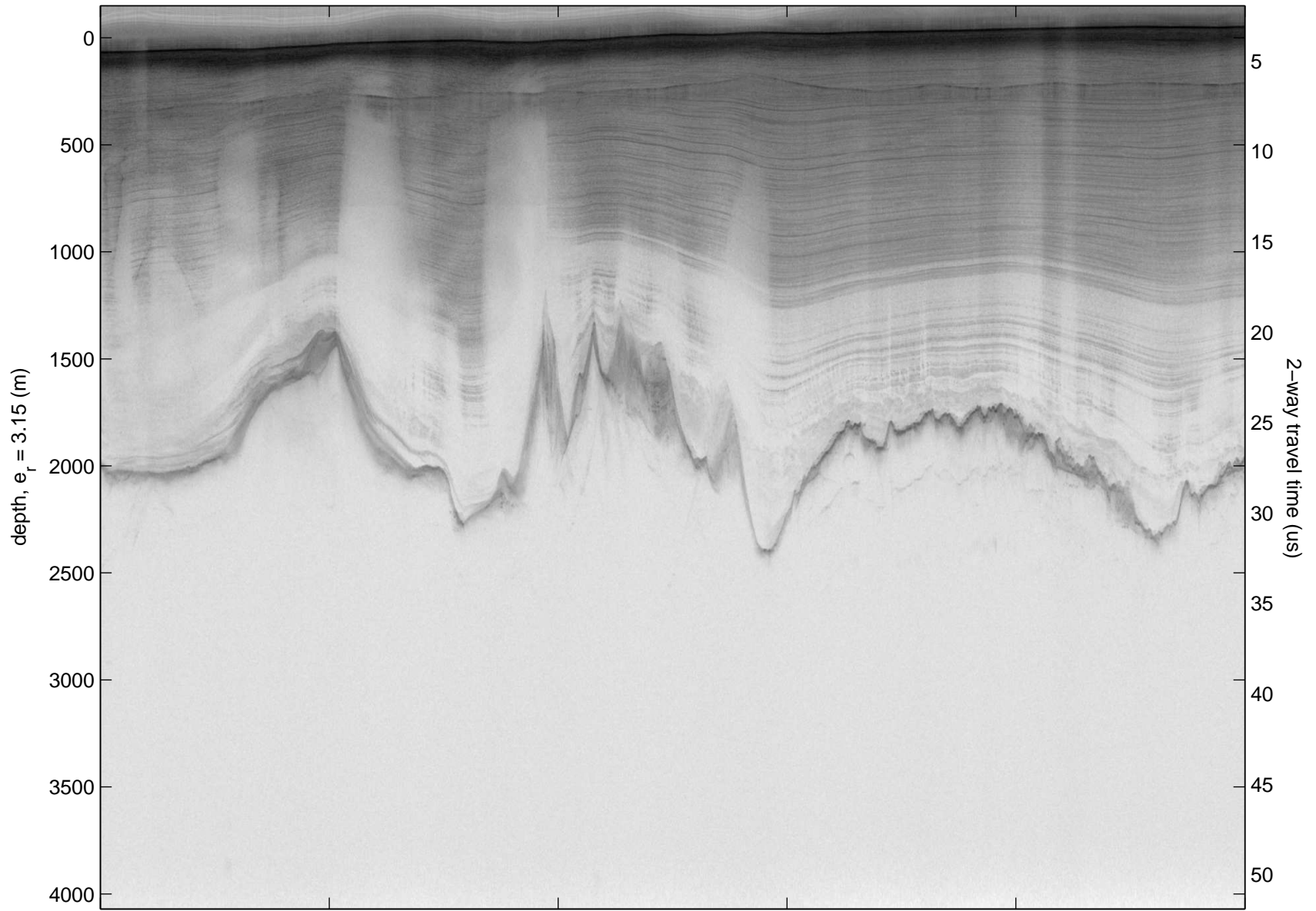
Data Frame ID: 20120411\_02\_042





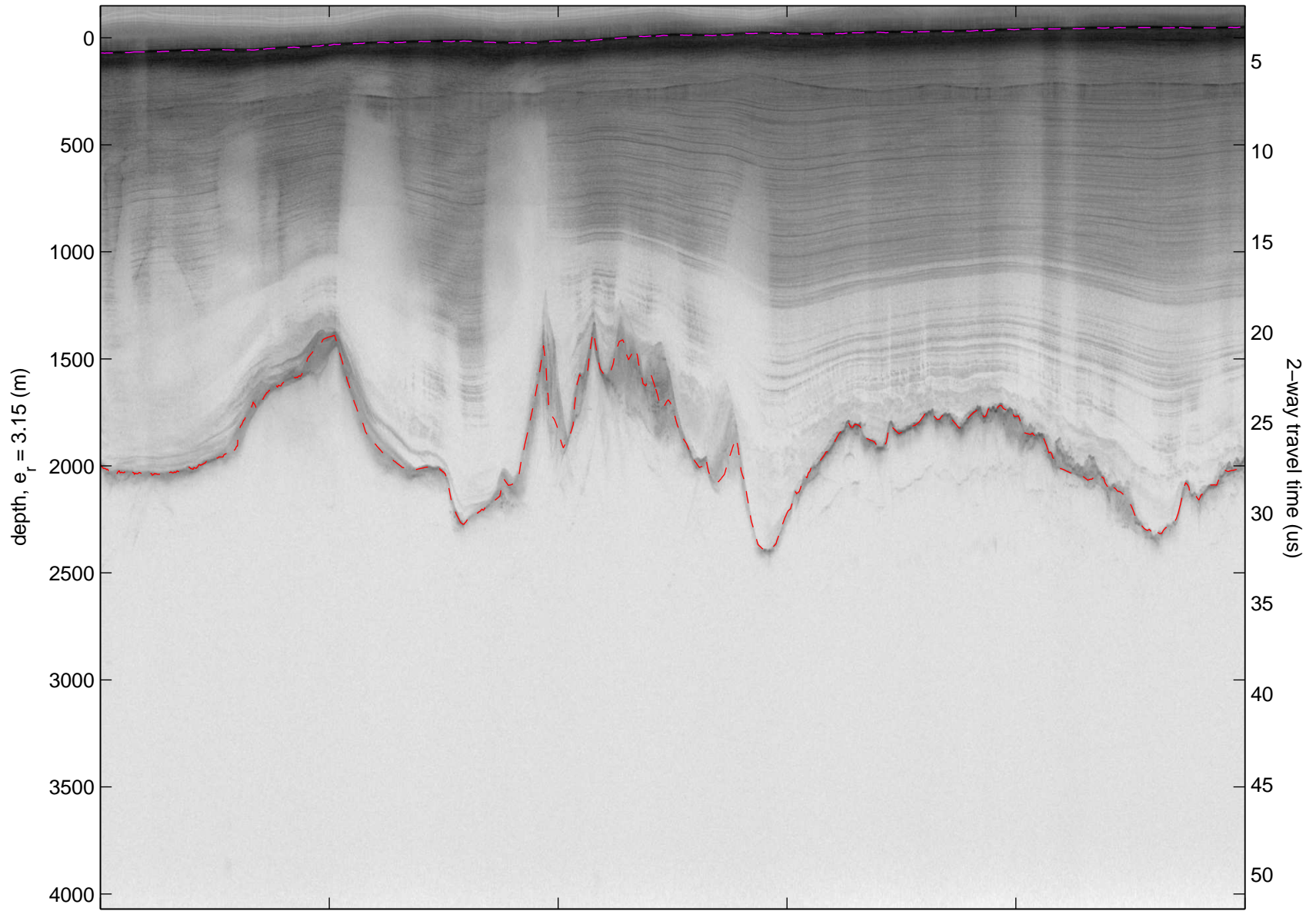


Data Frame ID: 20120411\_02\_043

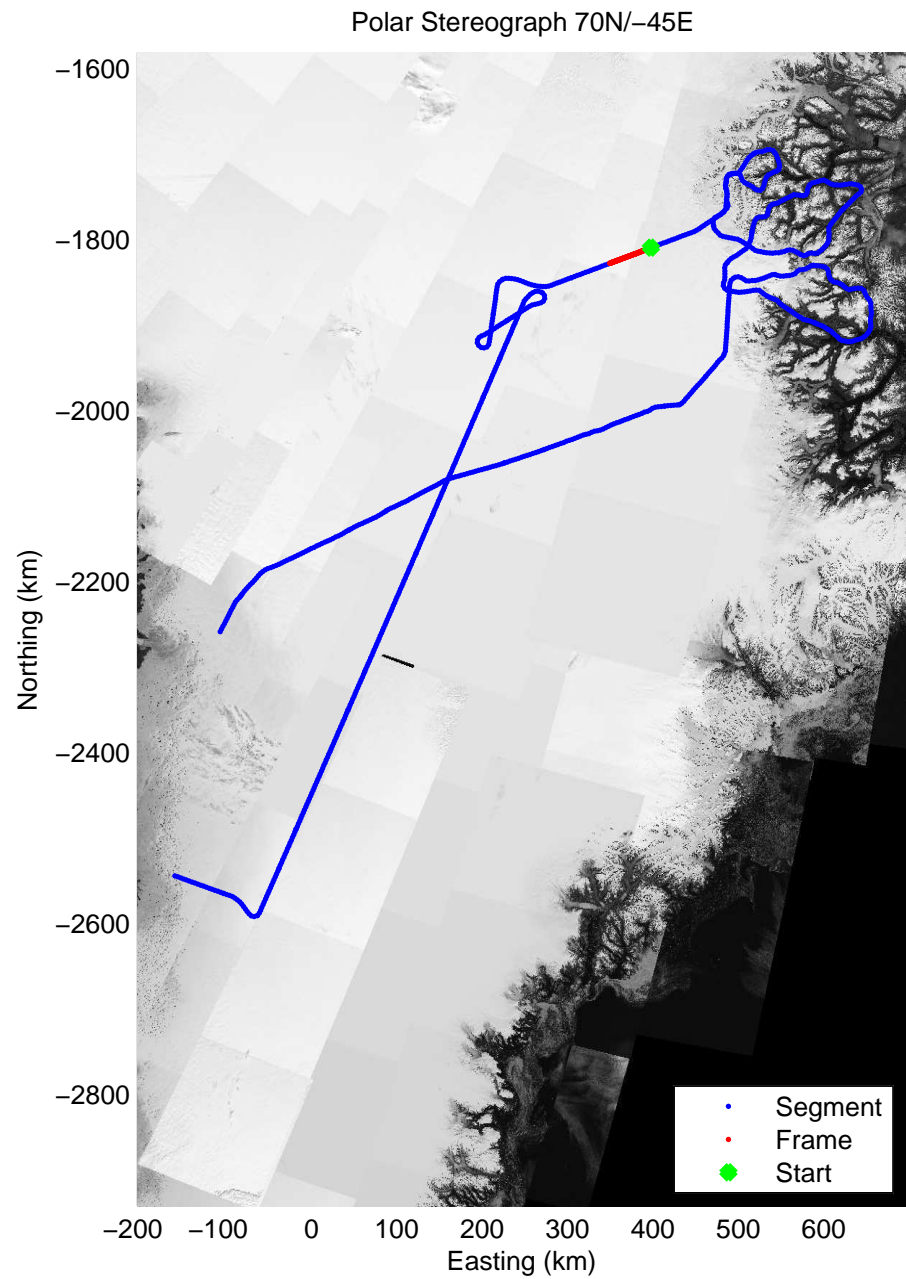
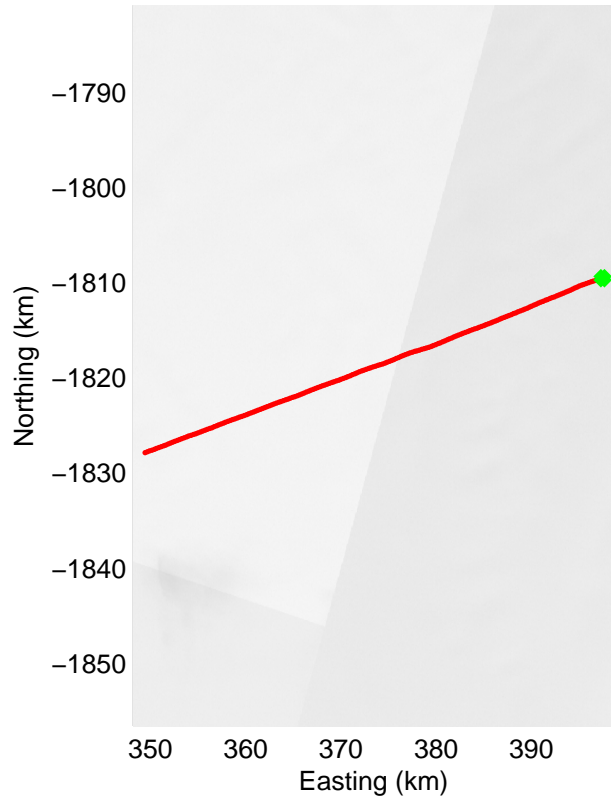
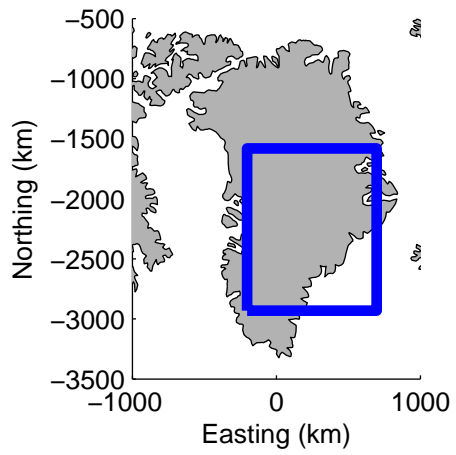


0.00 km	10.41 km	20.79 km	distance	31.17 km	41.54 km	51.92 km
73.072 N	73.064 N	73.051 N	latitude	73.040 N	73.028 N	73.016 N
31.090 W	31.409 W	31.724 W	longitude	32.040 W	32.355 W	32.670 W

Data Frame ID: 20120411\_02\_043

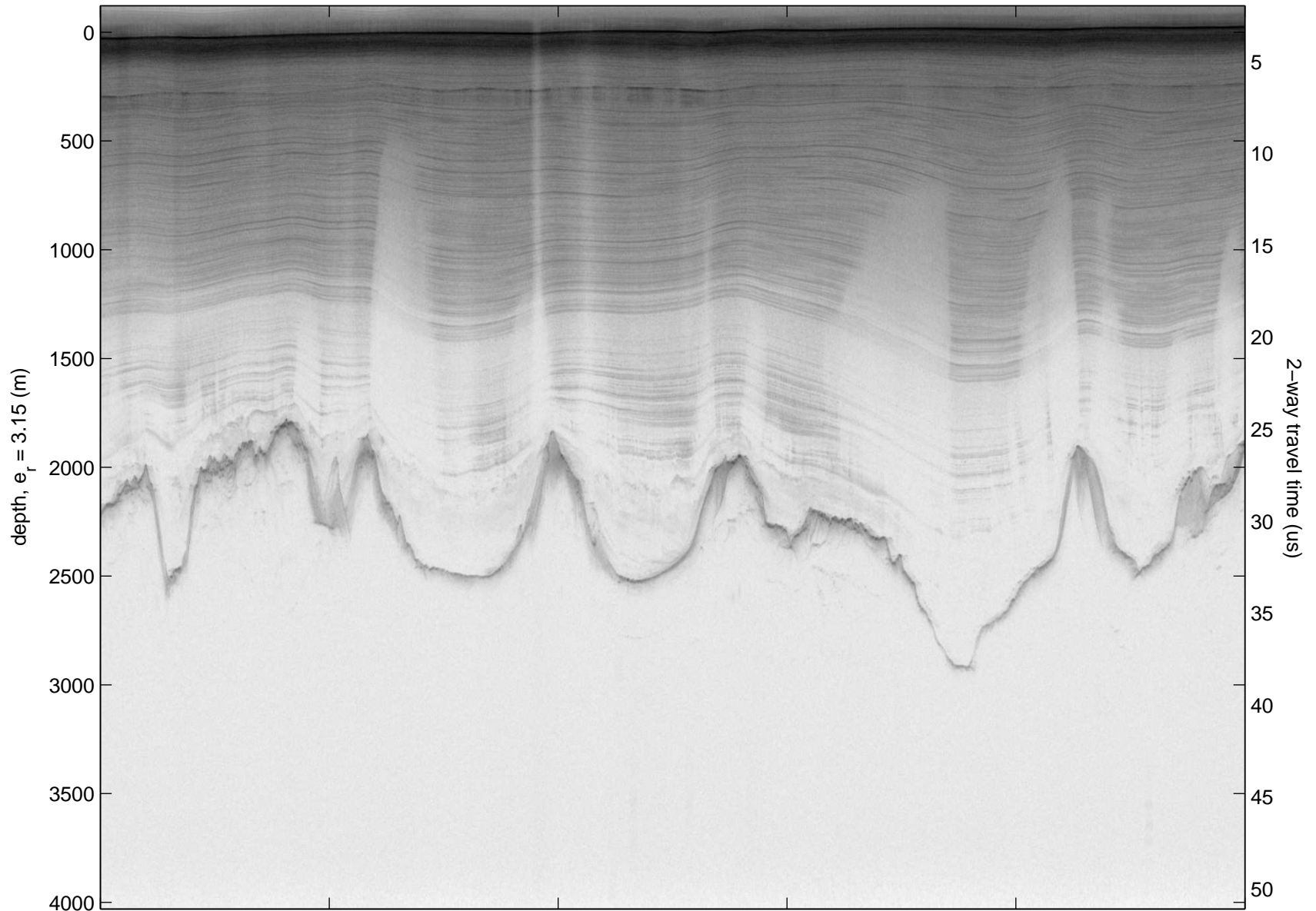


0.00 km	10.41 km	20.79 km	distance	31.17 km	41.54 km	51.92 km
73.072 N	73.064 N	73.051 N	latitude	73.040 N	73.028 N	73.016 N
31.090 W	31.409 W	31.724 W	longitude	32.040 W	32.355 W	32.670 W



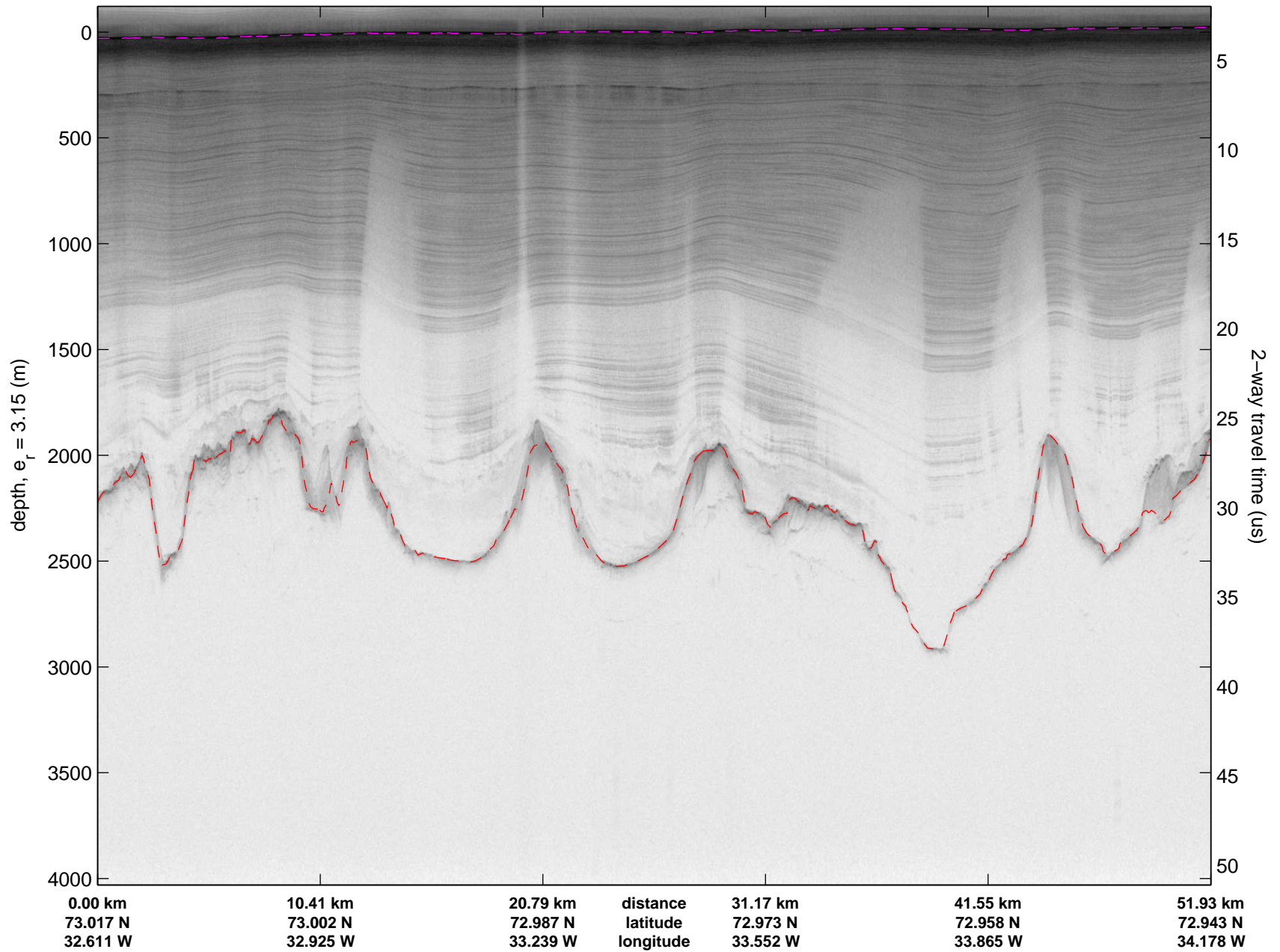


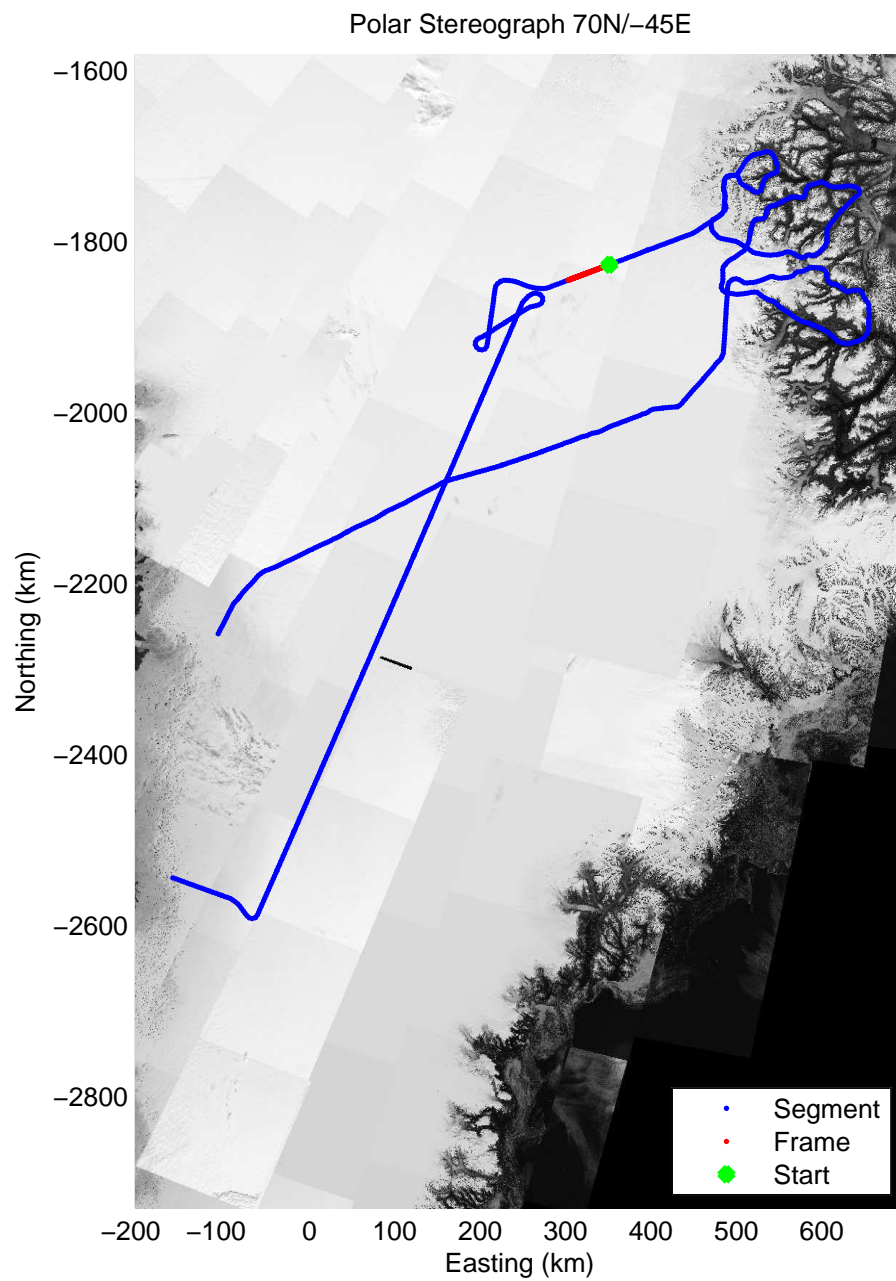
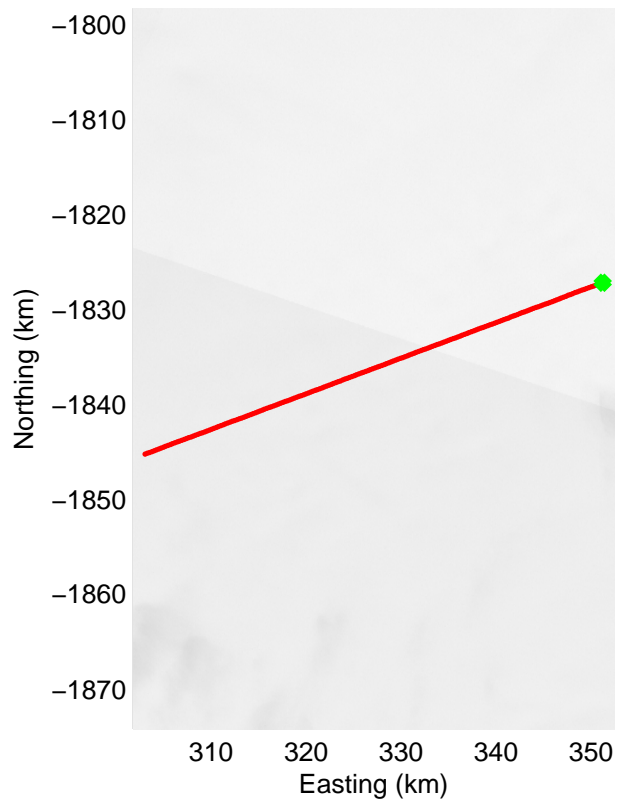
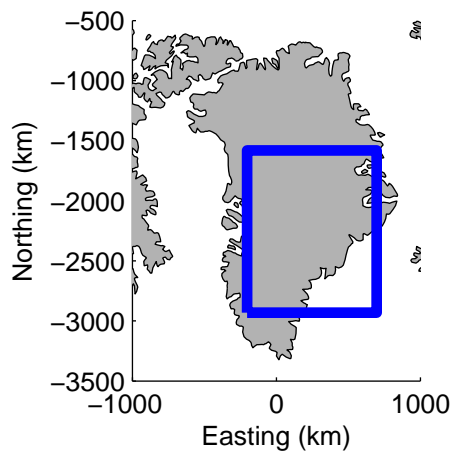
Data Frame ID: 20120411\_02\_044




0.00 km	10.41 km	20.79 km	distance	31.17 km	41.55 km	51.93 km
73.017 N	73.002 N	72.987 N	latitude	72.973 N	72.958 N	72.943 N
32.611 W	32.925 W	33.239 W	longitude	33.552 W	33.865 W	34.178 W

Data Frame ID: 20120411\_02\_044



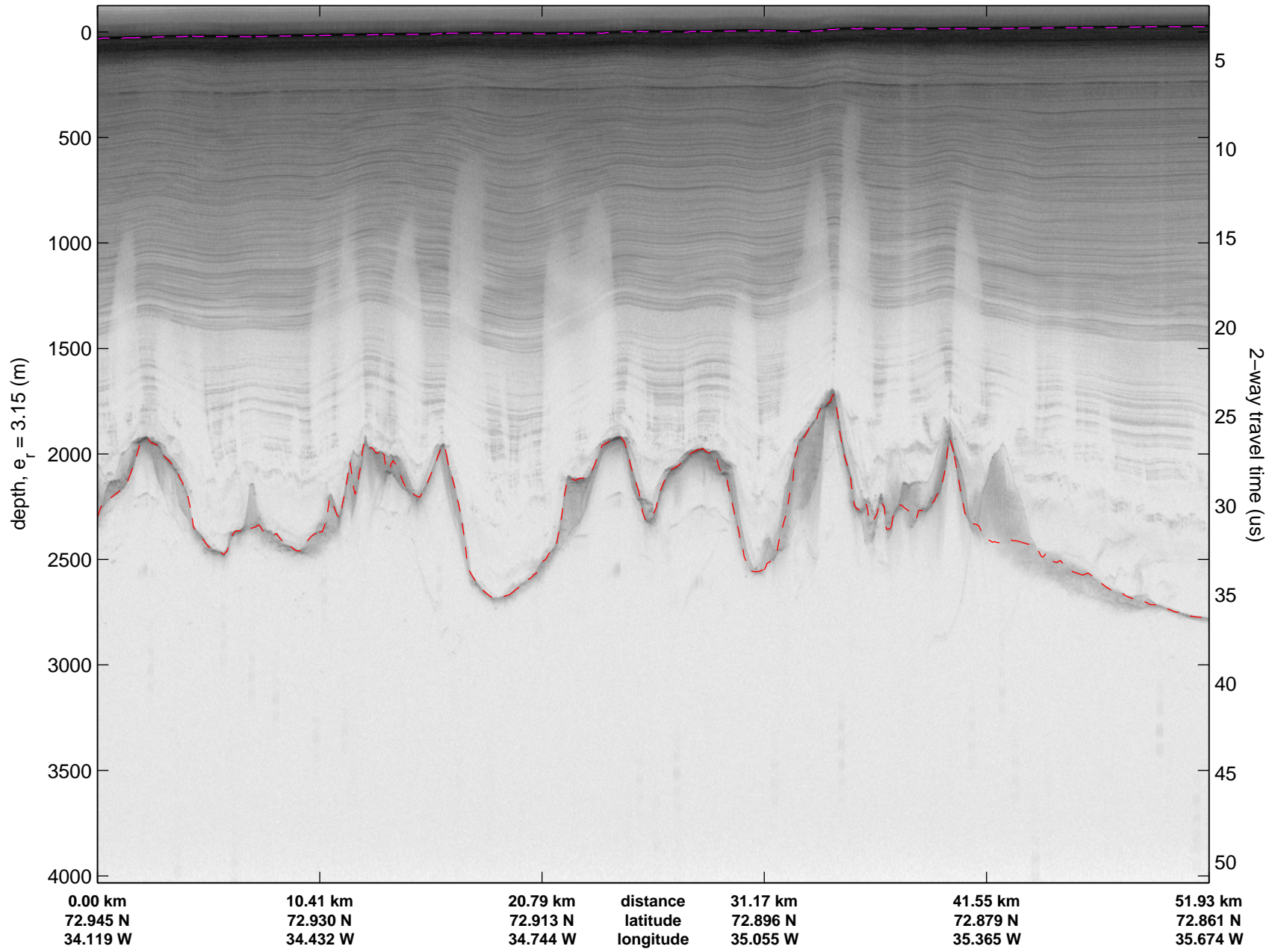


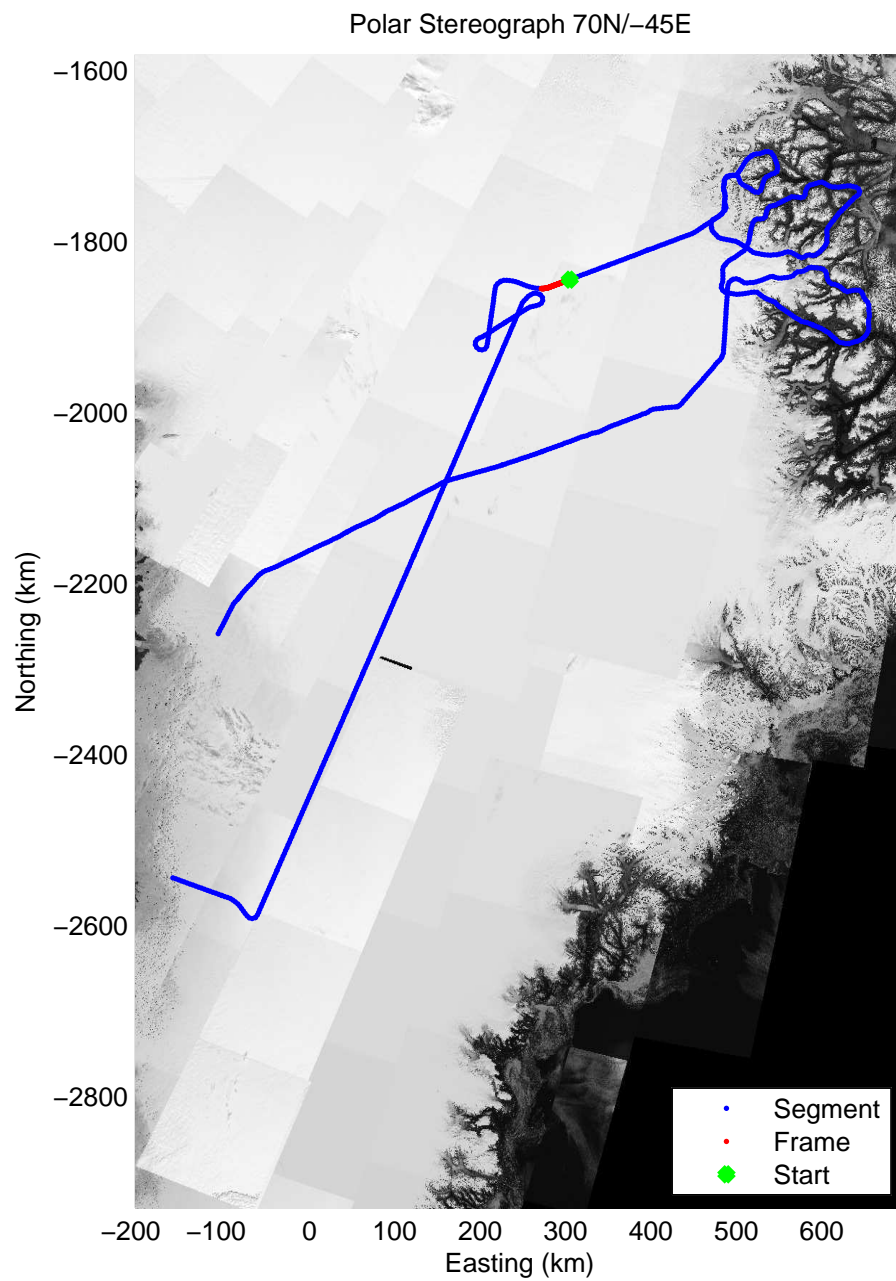
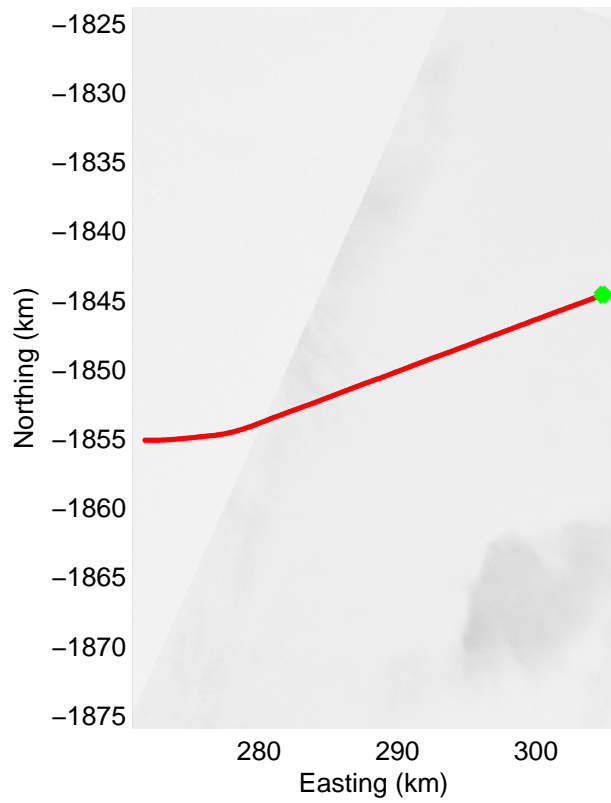
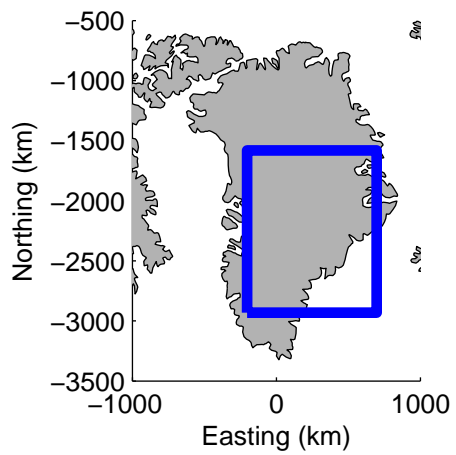
Data Frame ID: 20120411\_02\_045






Data Frame ID: 20120411\_02\_045





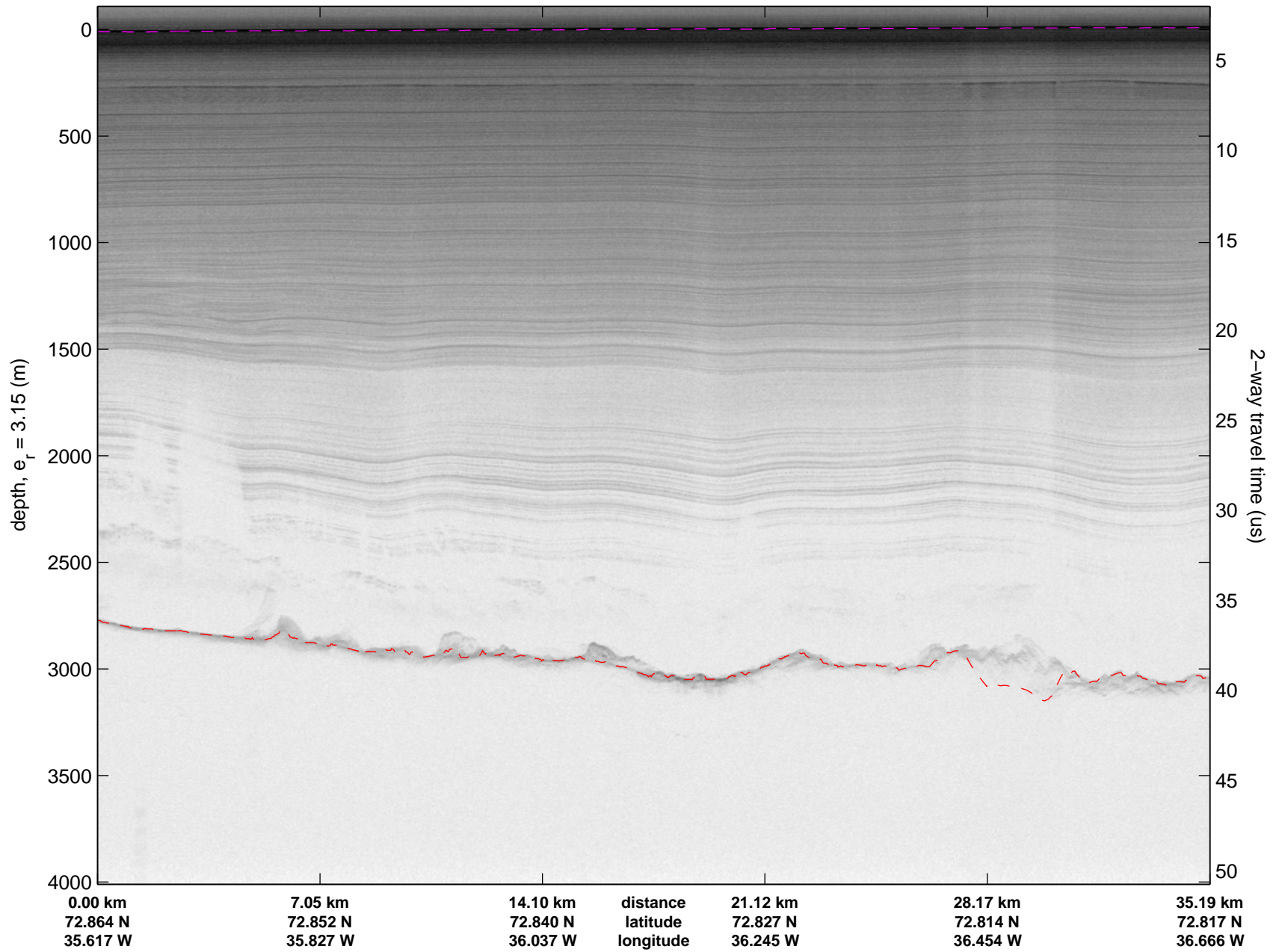
Data Frame ID: 20120411\_02\_046



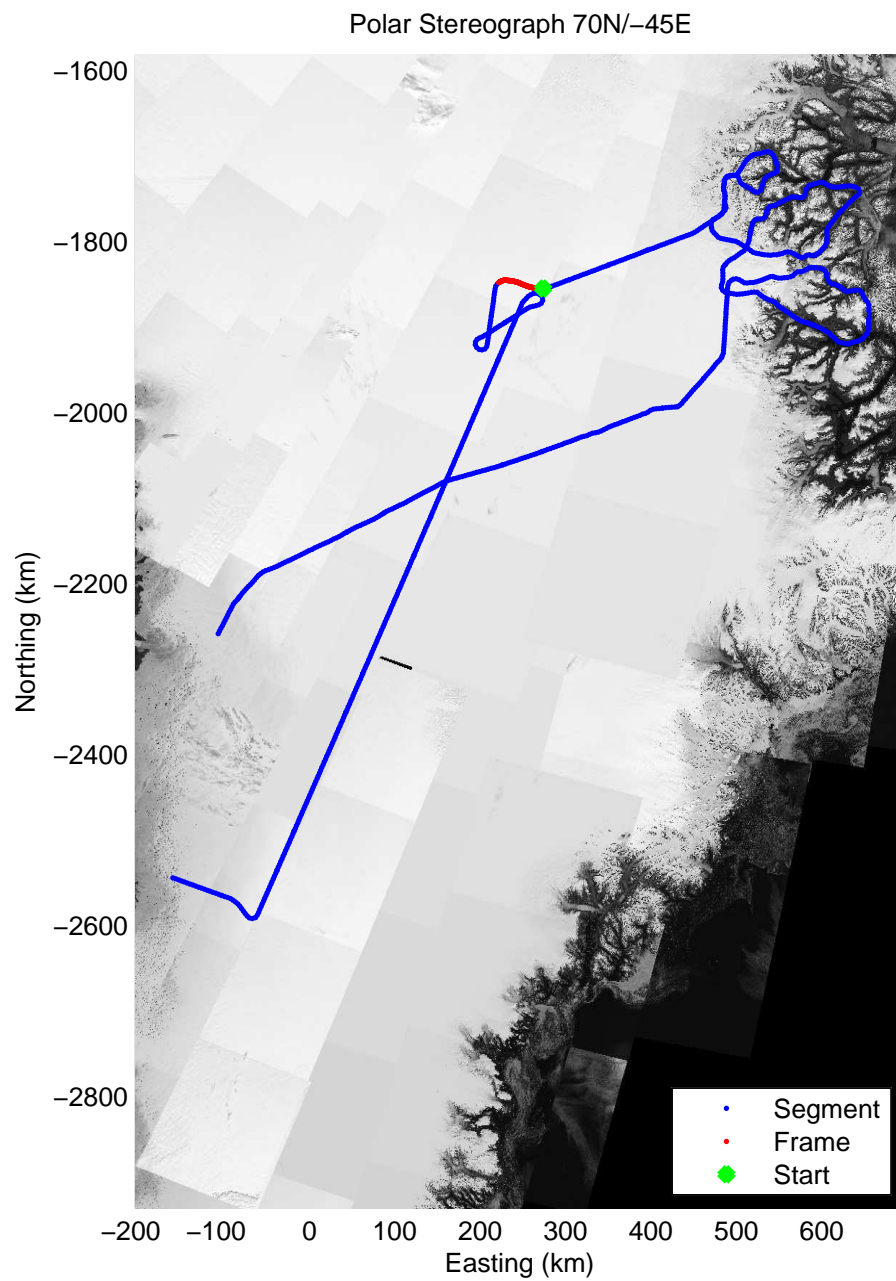
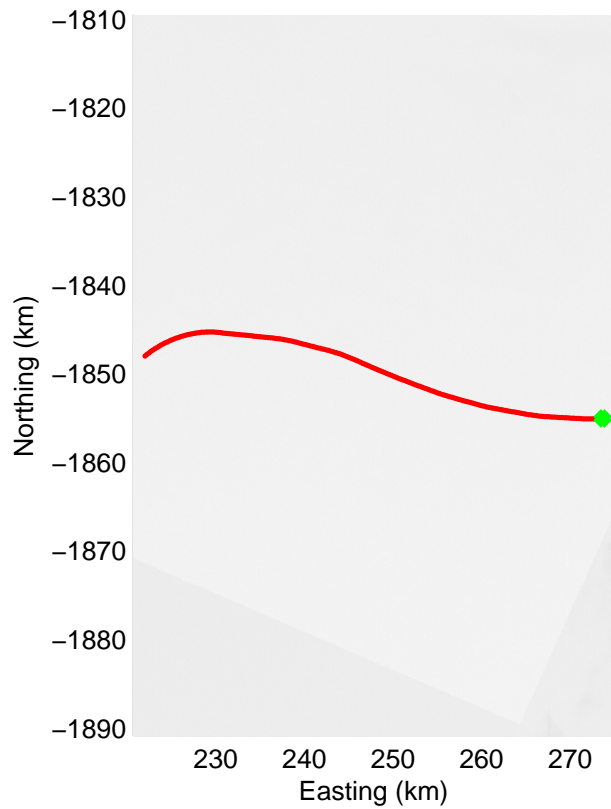
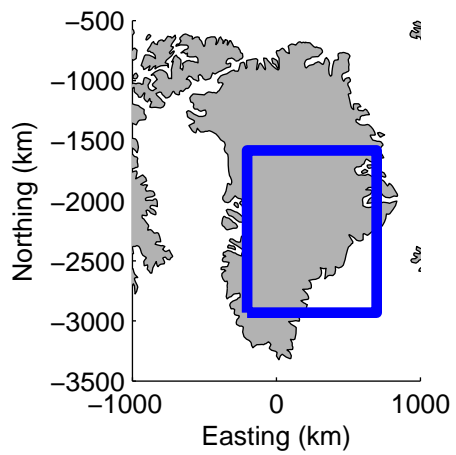
0.00 km	7.05 km	14.10 km	distance	21.12 km	28.17 km	35.19 km
72.864 N	72.852 N	72.840 N	latitude	72.827 N	72.814 N	72.817 N
35.617 W	35.827 W	36.037 W	longitude	36.245 W	36.454 W	36.666 W



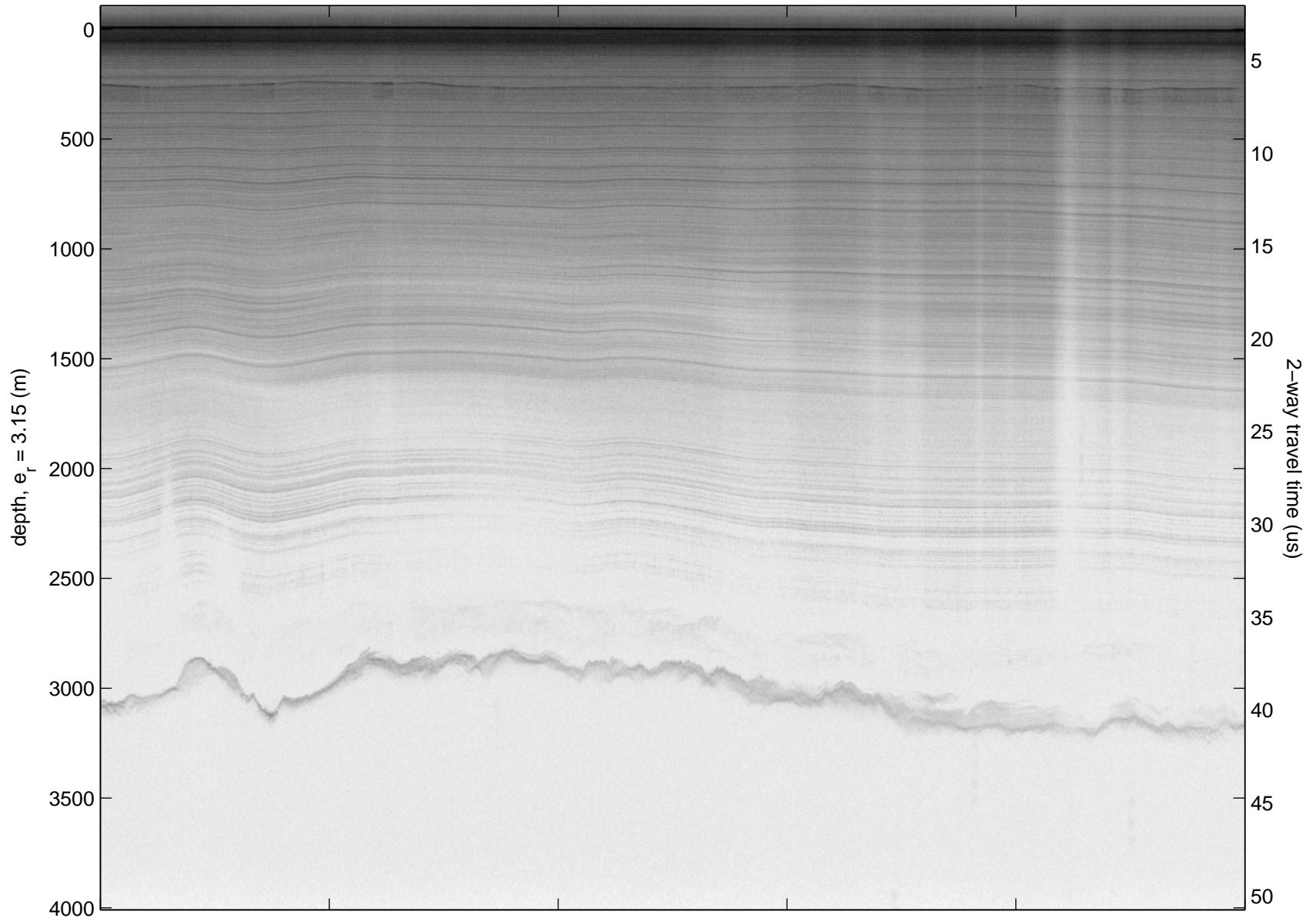
Data Frame ID: 20120411\_02\_046





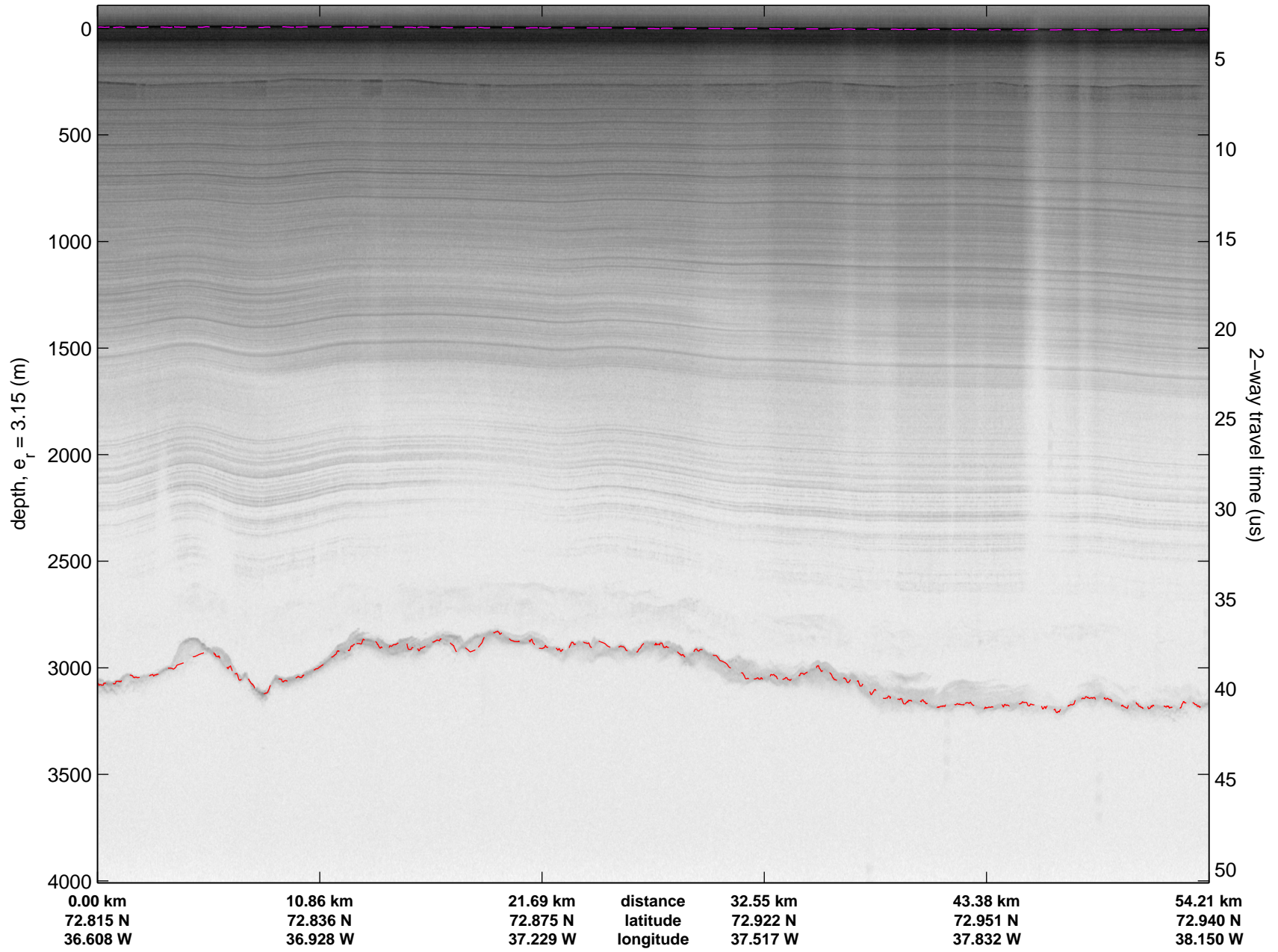


Data Frame ID: 20120411\_02\_047

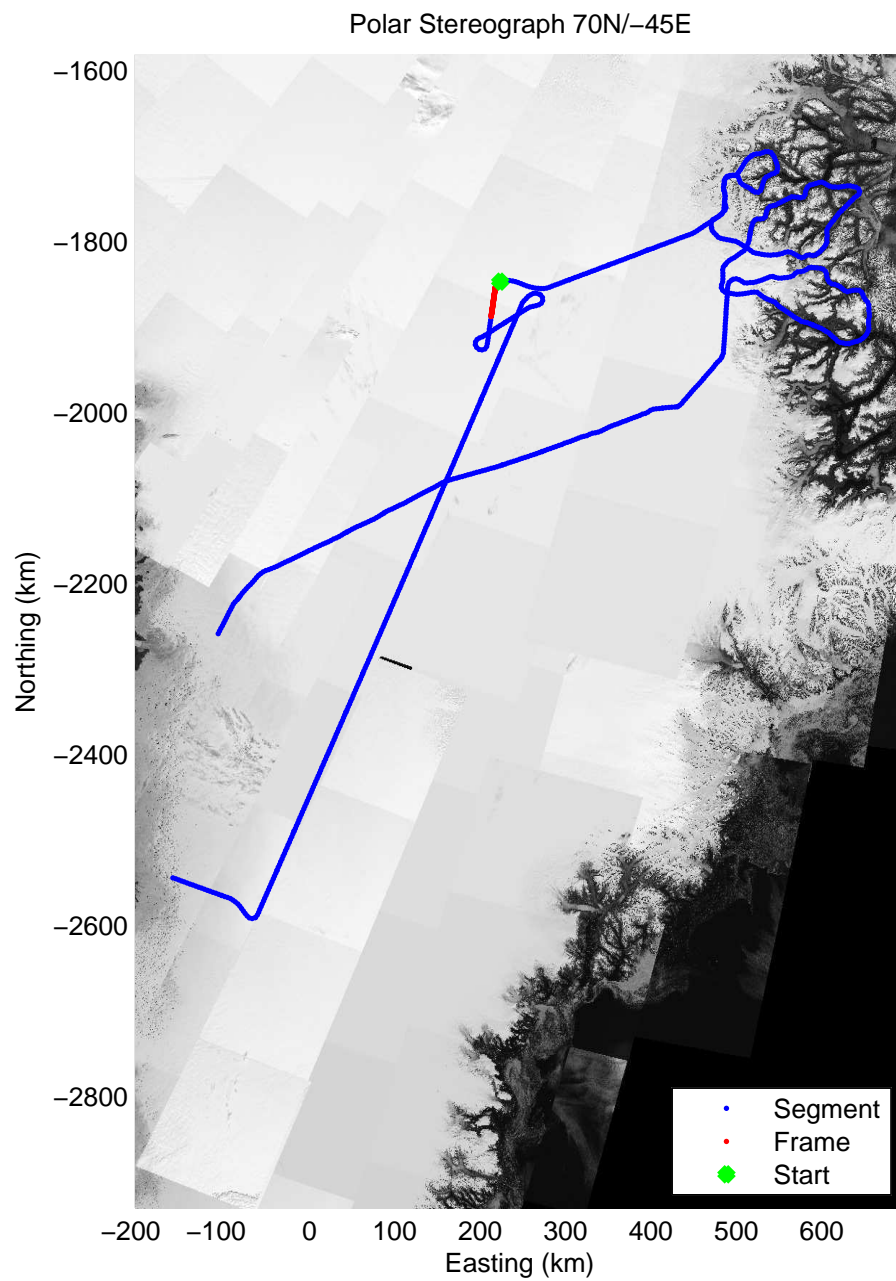
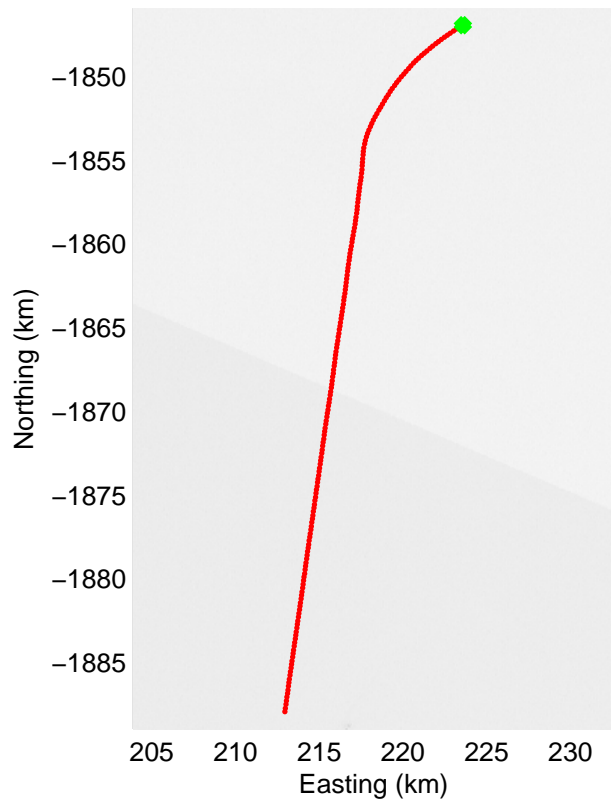
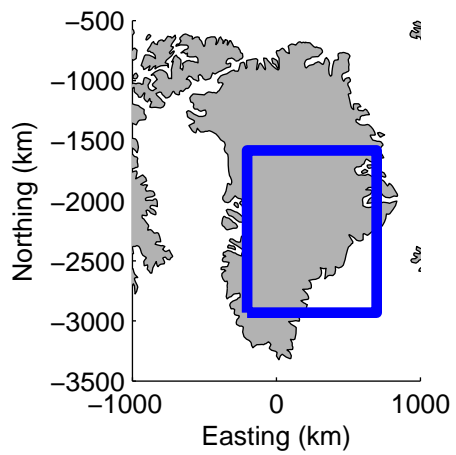


0.00 km	10.86 km	21.69 km	distance	32.55 km	43.38 km	54.21 km
72.815 N	72.836 N	72.875 N	latitude	72.922 N	72.951 N	72.940 N
36.608 W	36.928 W	37.229 W	longitude	37.517 W	37.832 W	38.150 W

Data Frame ID: 20120411\_02\_047

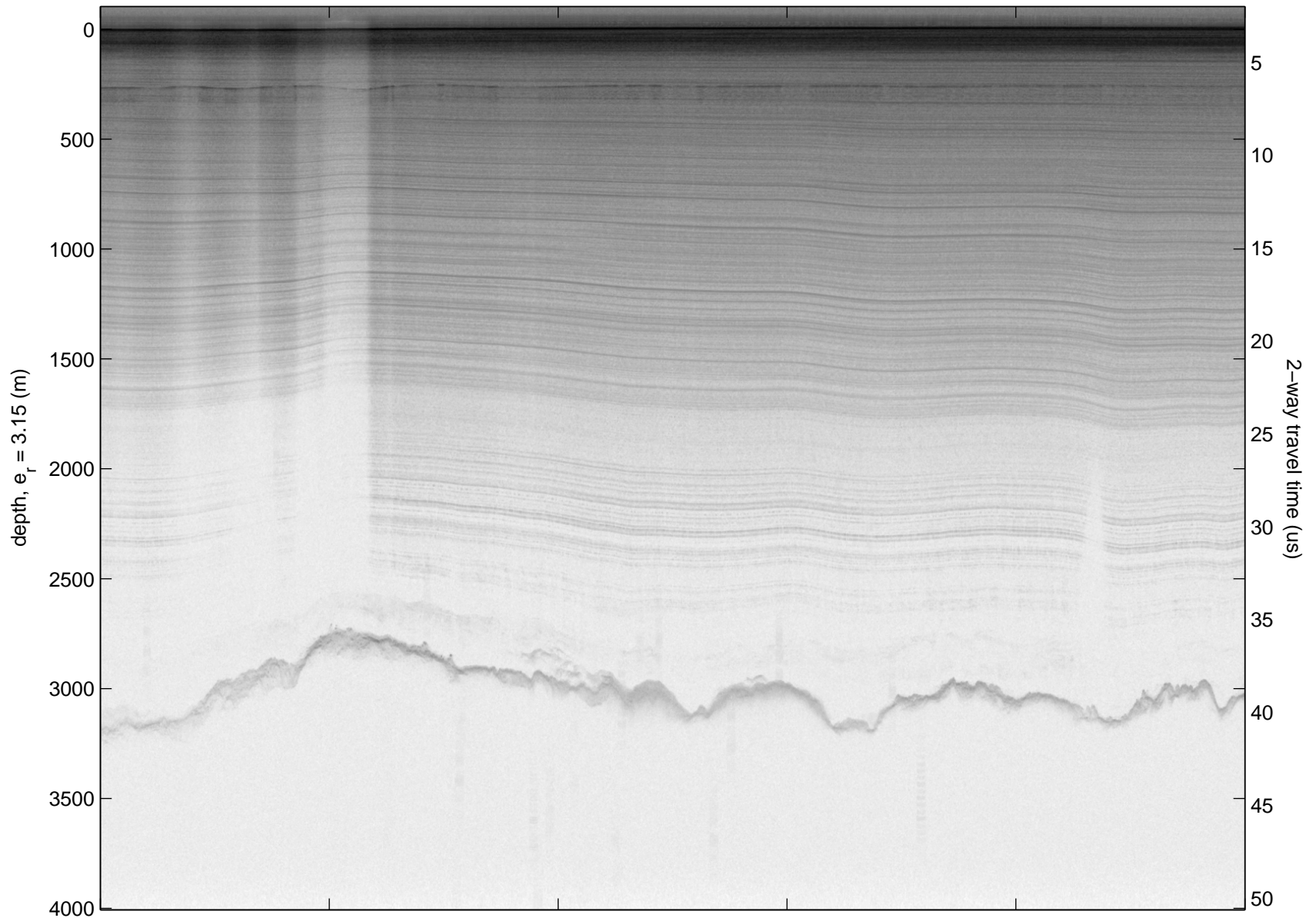






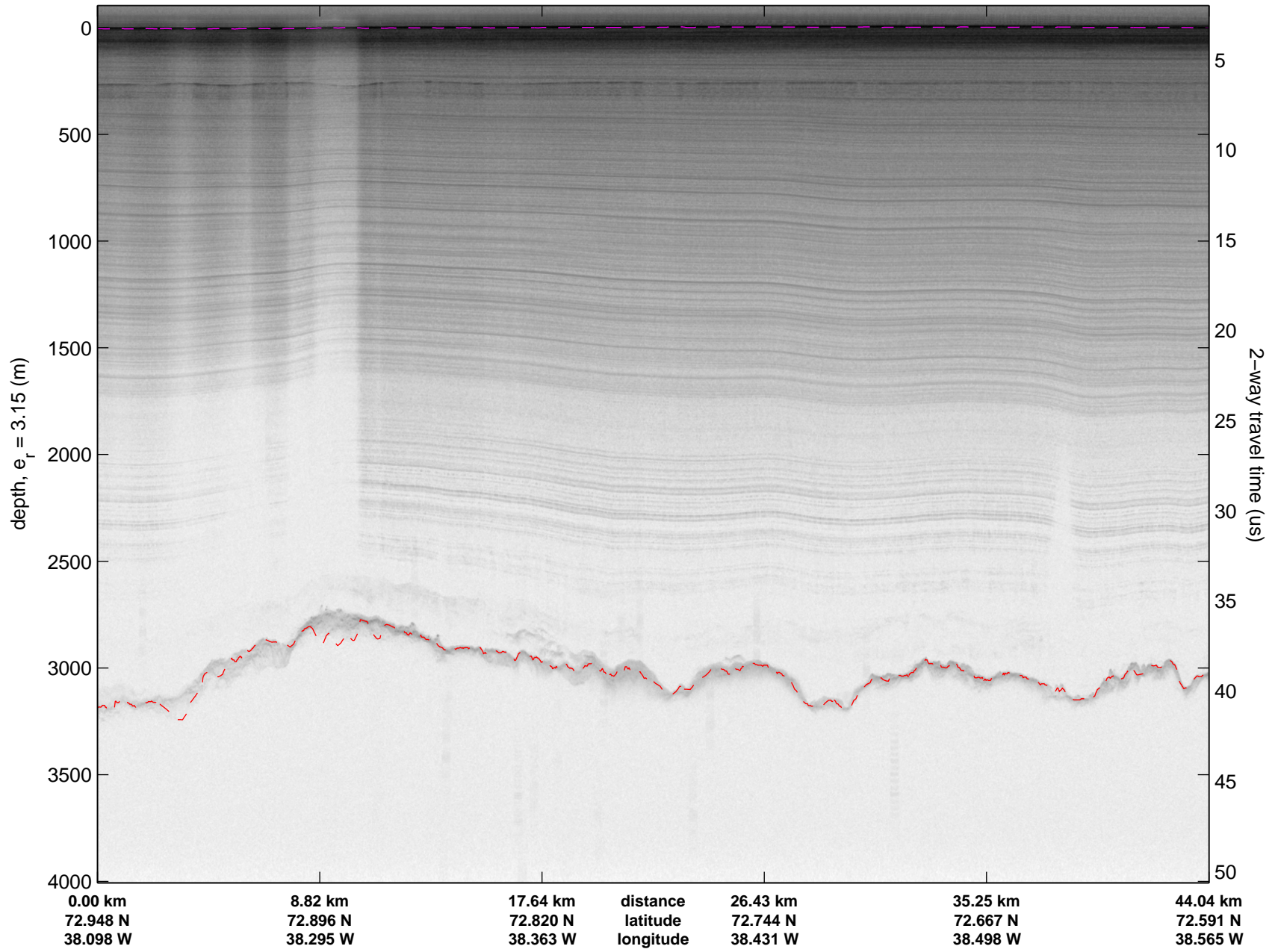


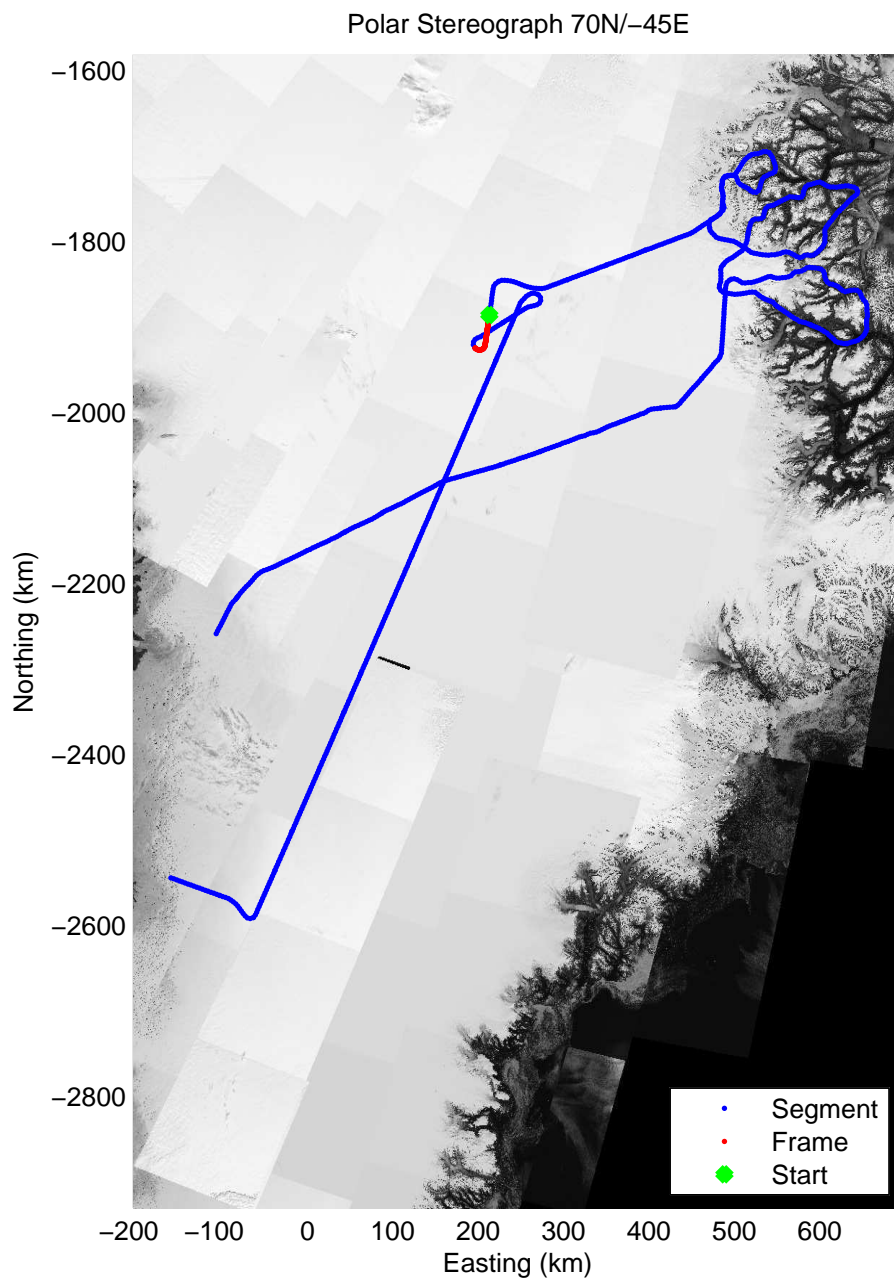
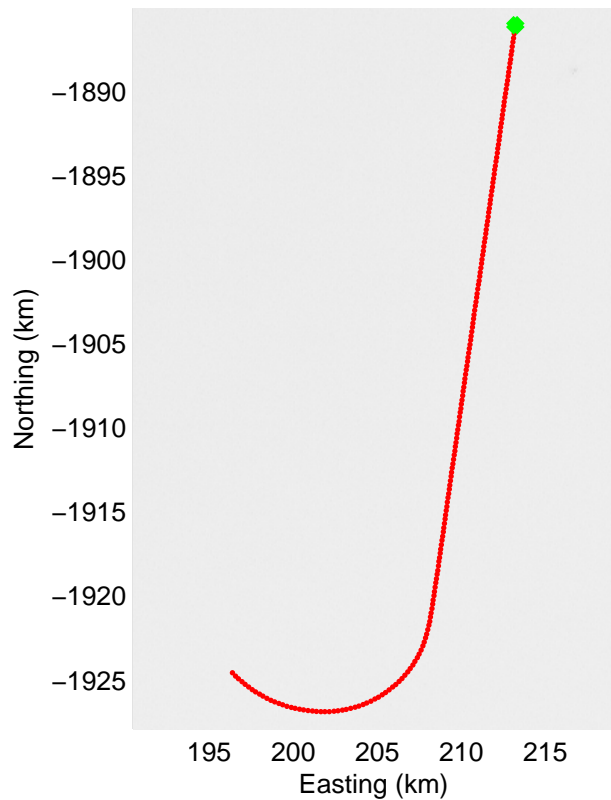
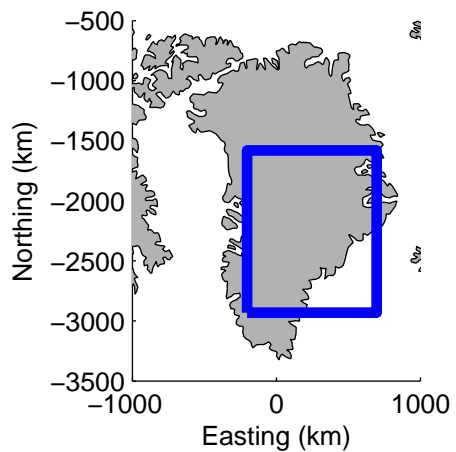
Data Frame ID: 20120411\_02\_048



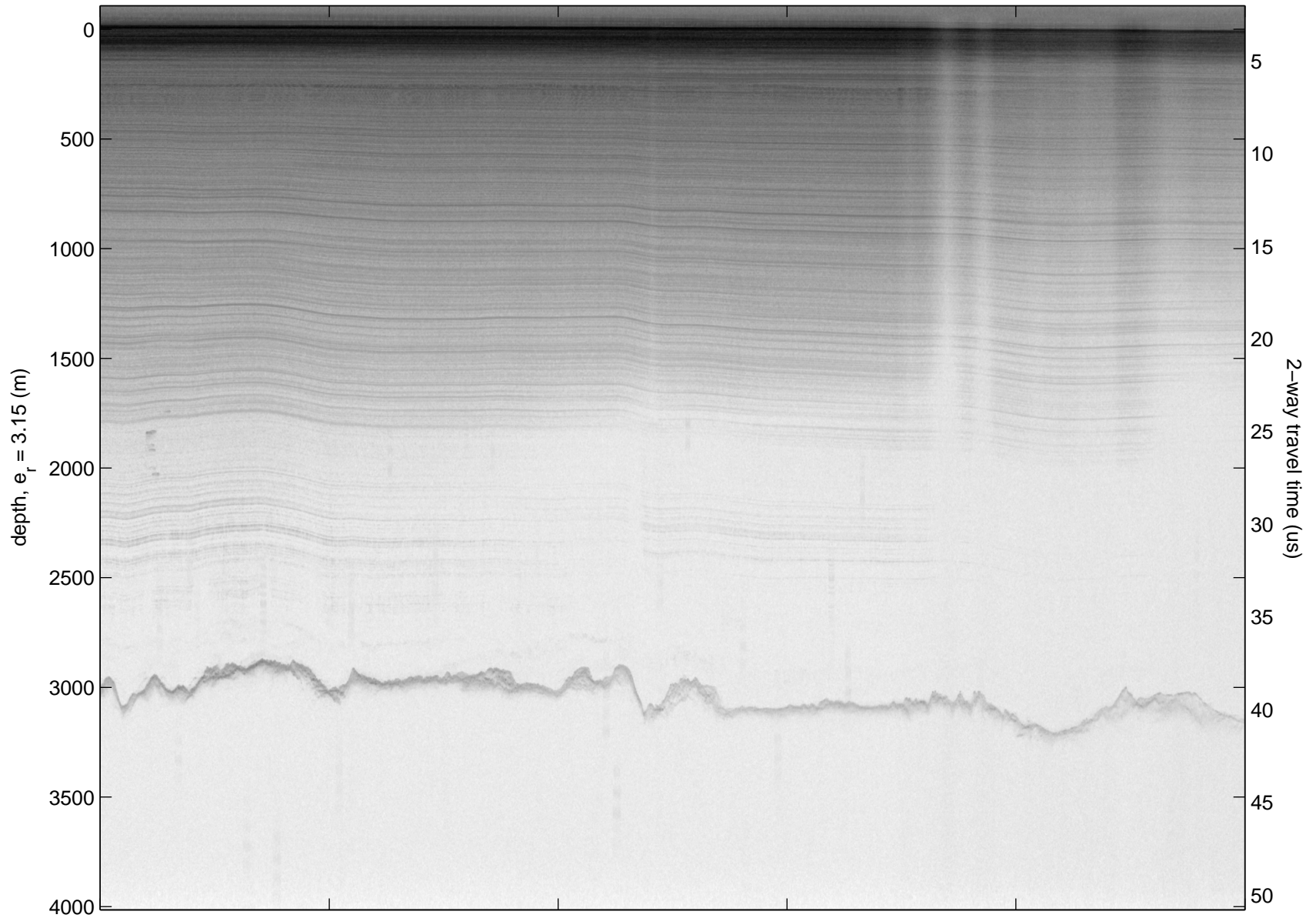
0.00 km	8.82 km	17.64 km	distance	26.43 km	35.25 km	44.04 km
72.948 N	72.896 N	72.820 N	latitude	72.744 N	72.667 N	72.591 N
38.098 W	38.295 W	38.363 W	longitude	38.431 W	38.498 W	38.565 W

Data Frame ID: 20120411\_02\_048





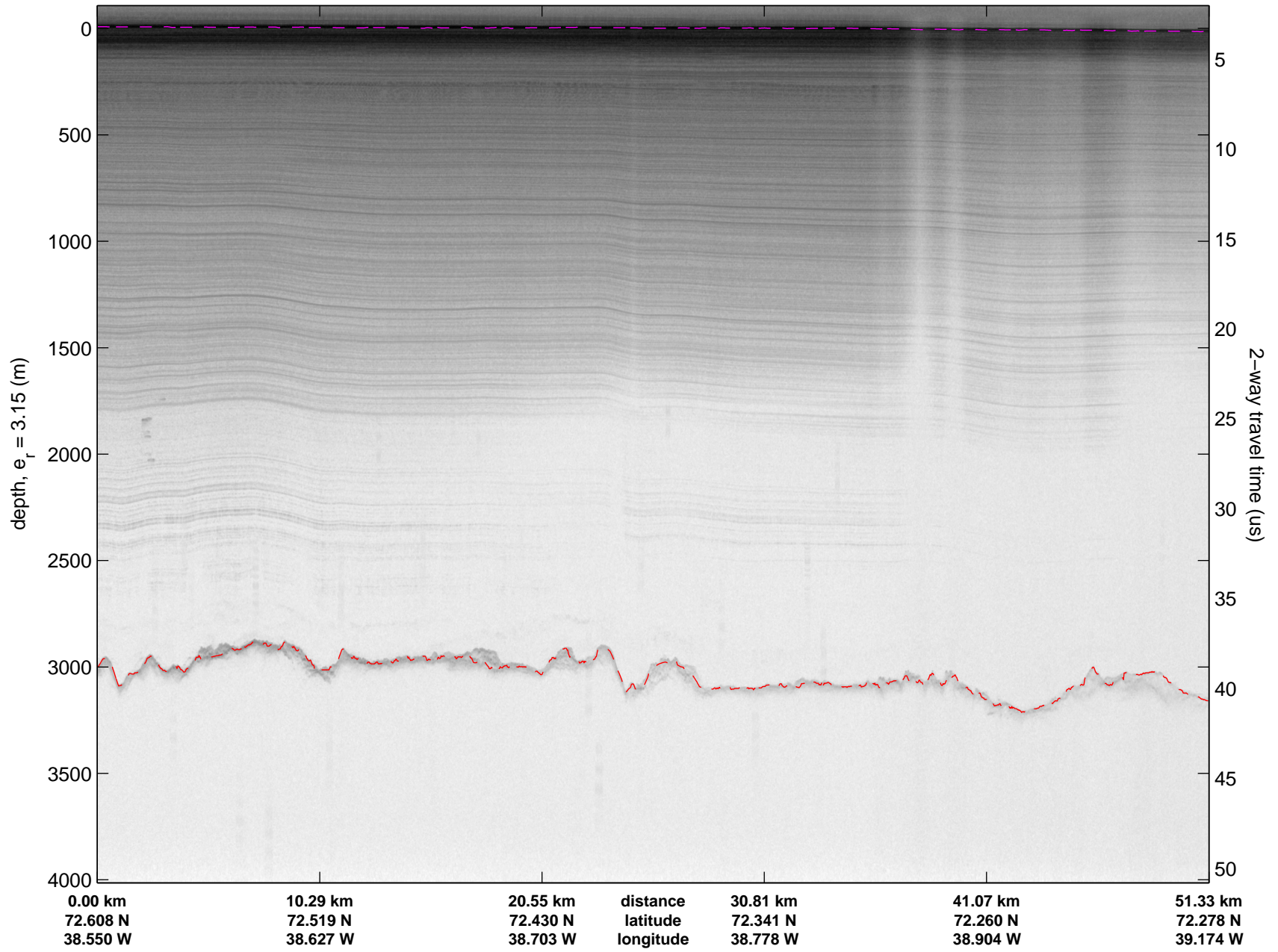
Data Frame ID: 20120411\_02\_049

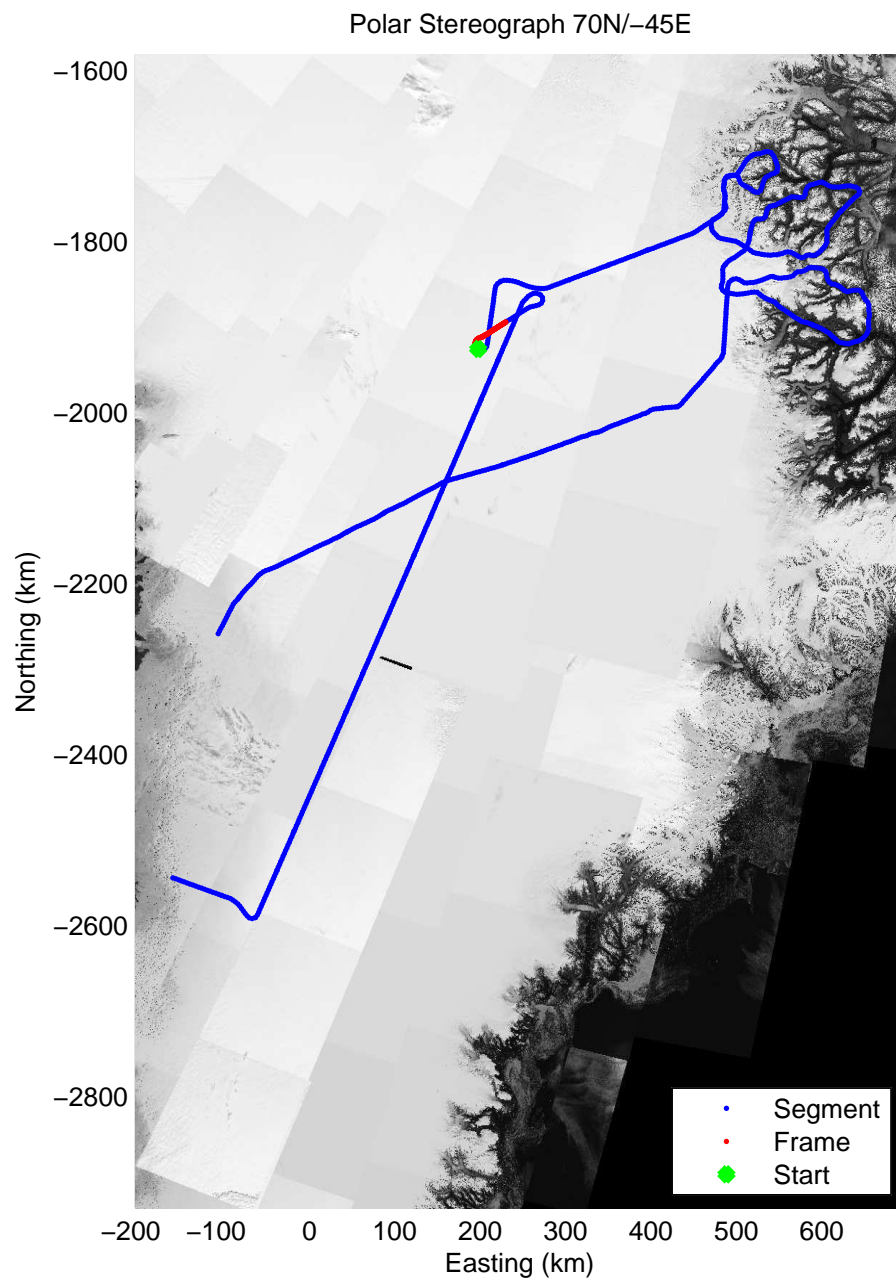
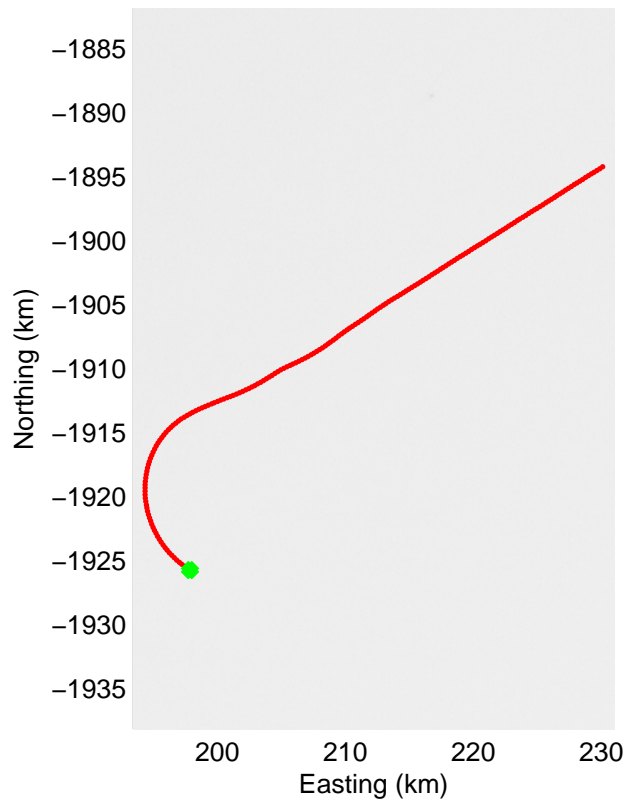
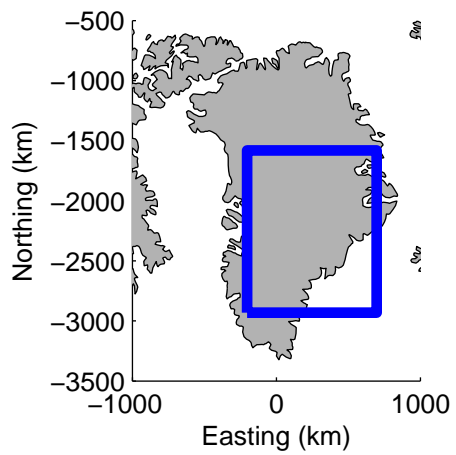


0.00 km	10.29 km	20.55 km	distance	30.81 km	41.07 km	51.33 km
72.608 N	72.519 N	72.430 N	latitude	72.341 N	72.260 N	72.278 N
38.550 W	38.627 W	38.703 W	longitude	38.778 W	38.904 W	39.174 W




Data Frame ID: 20120411\_02\_049



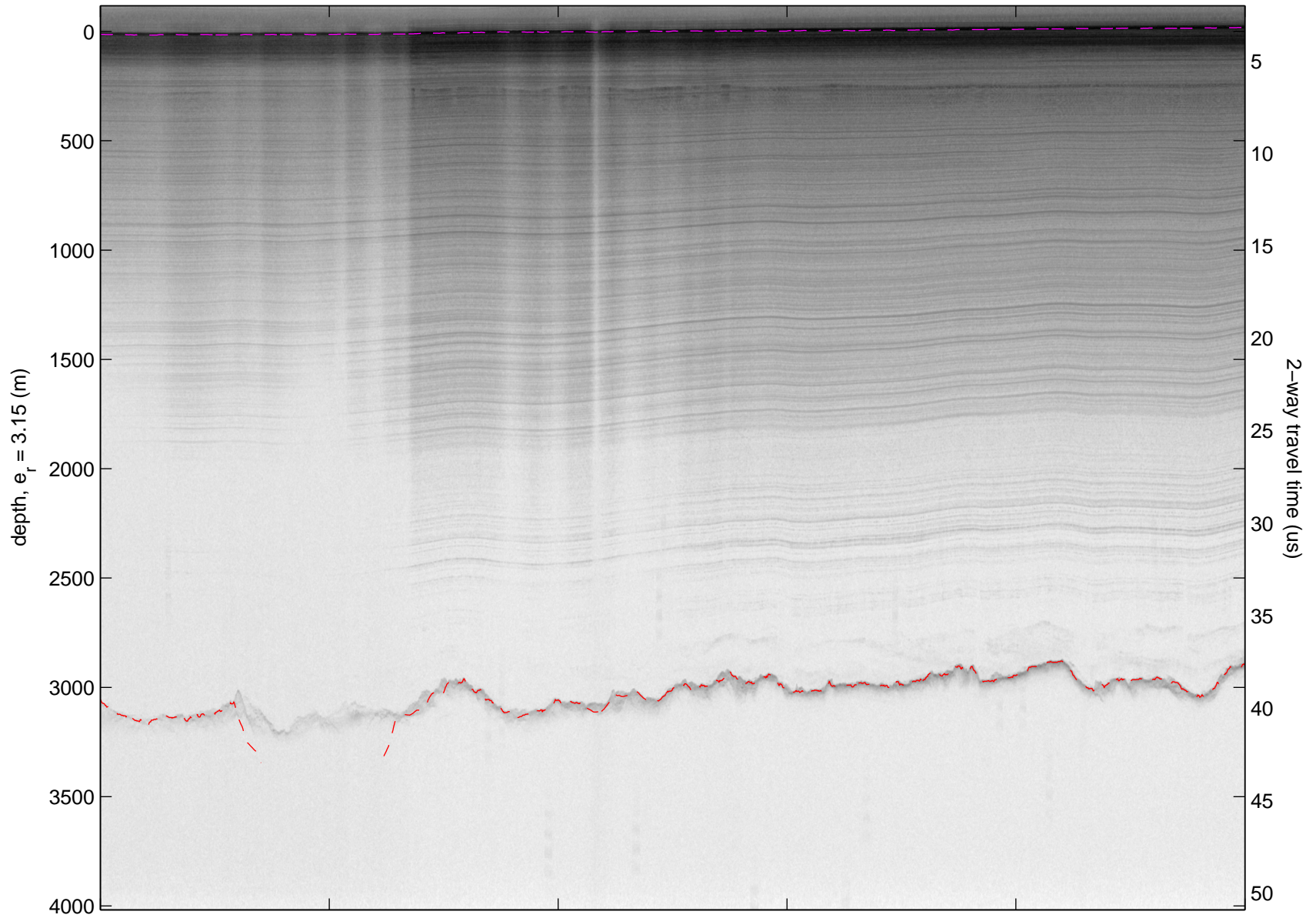


Data Frame ID: 20120411\_02\_050



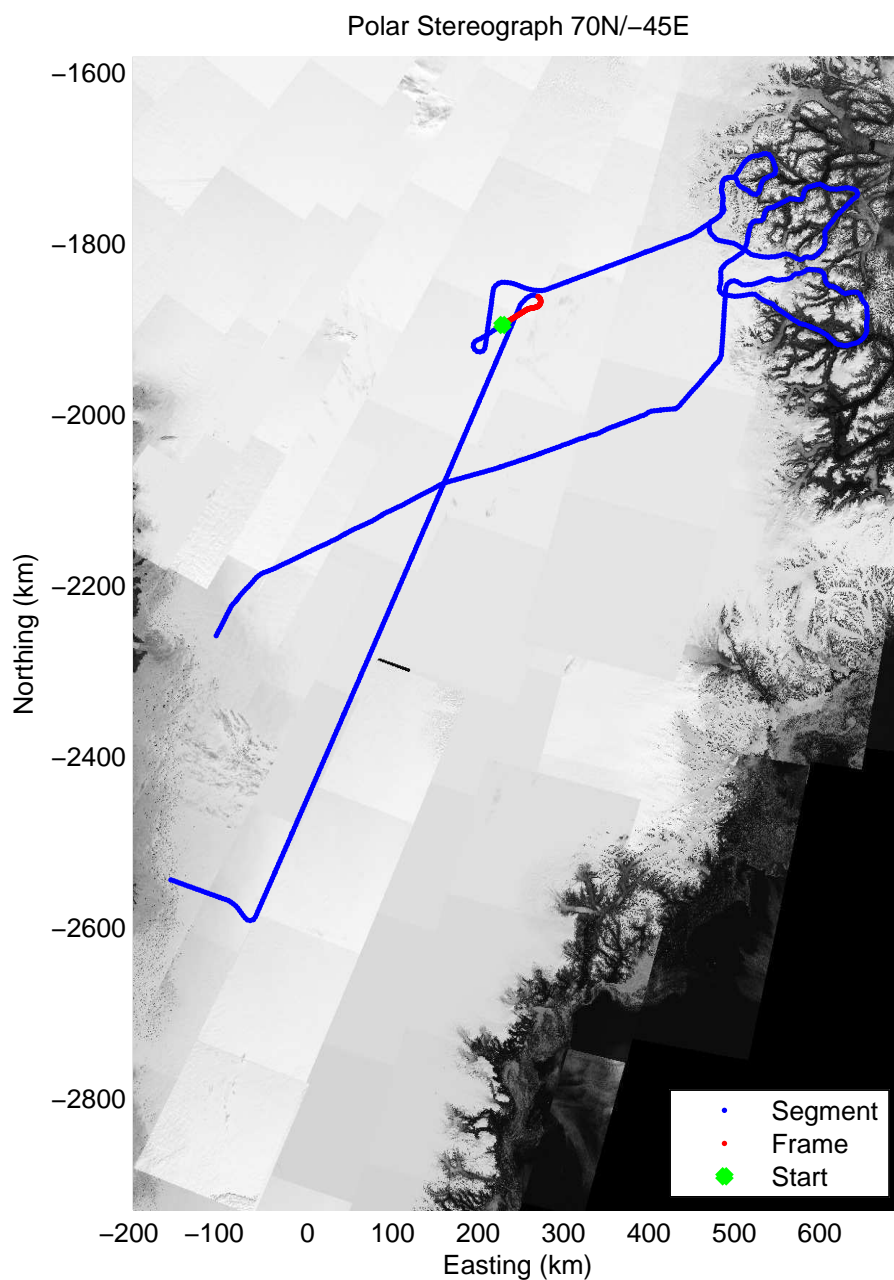
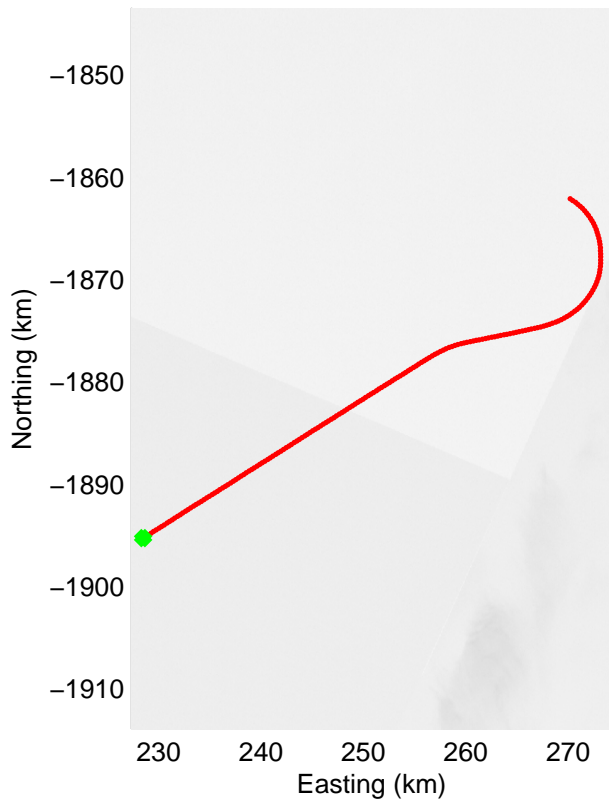
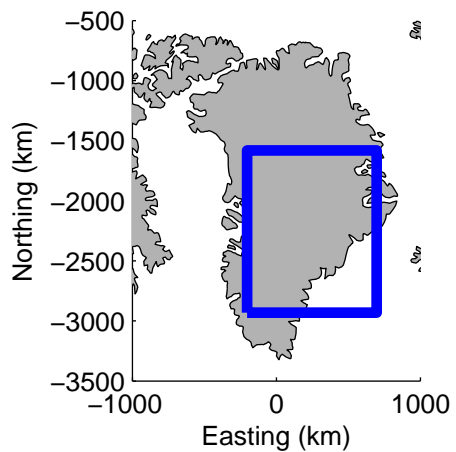


Data Frame ID: 20120411\_02\_050

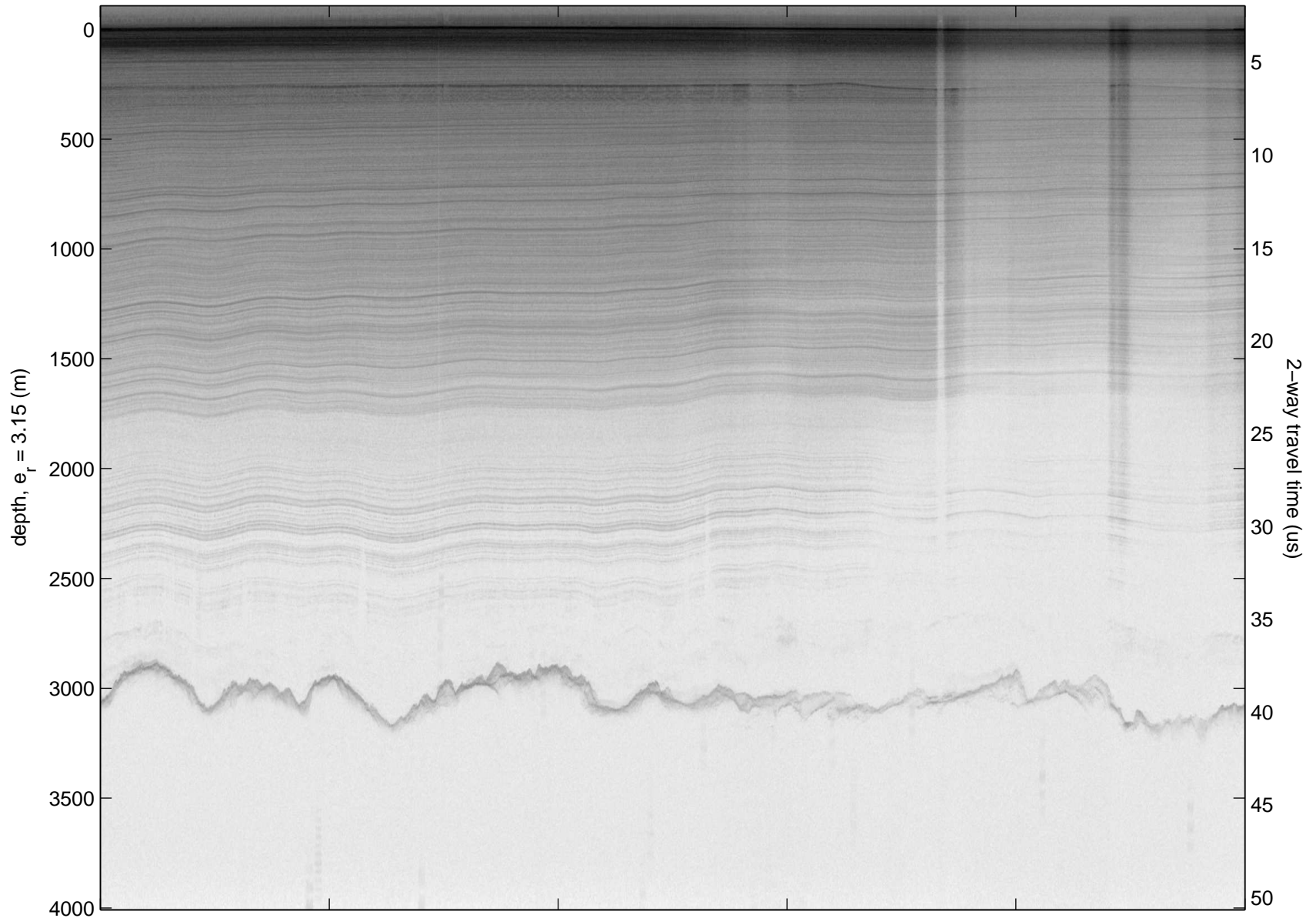


0.00 km	10.59 km	21.15 km	distance	31.71 km	42.27 km	52.83 km
72.266 N	72.351 N	72.393 N	latitude	72.434 N	72.476 N	72.516 N
39.134 W	39.192 W	38.921 W	longitude	38.640 W	38.358 W	38.074 W



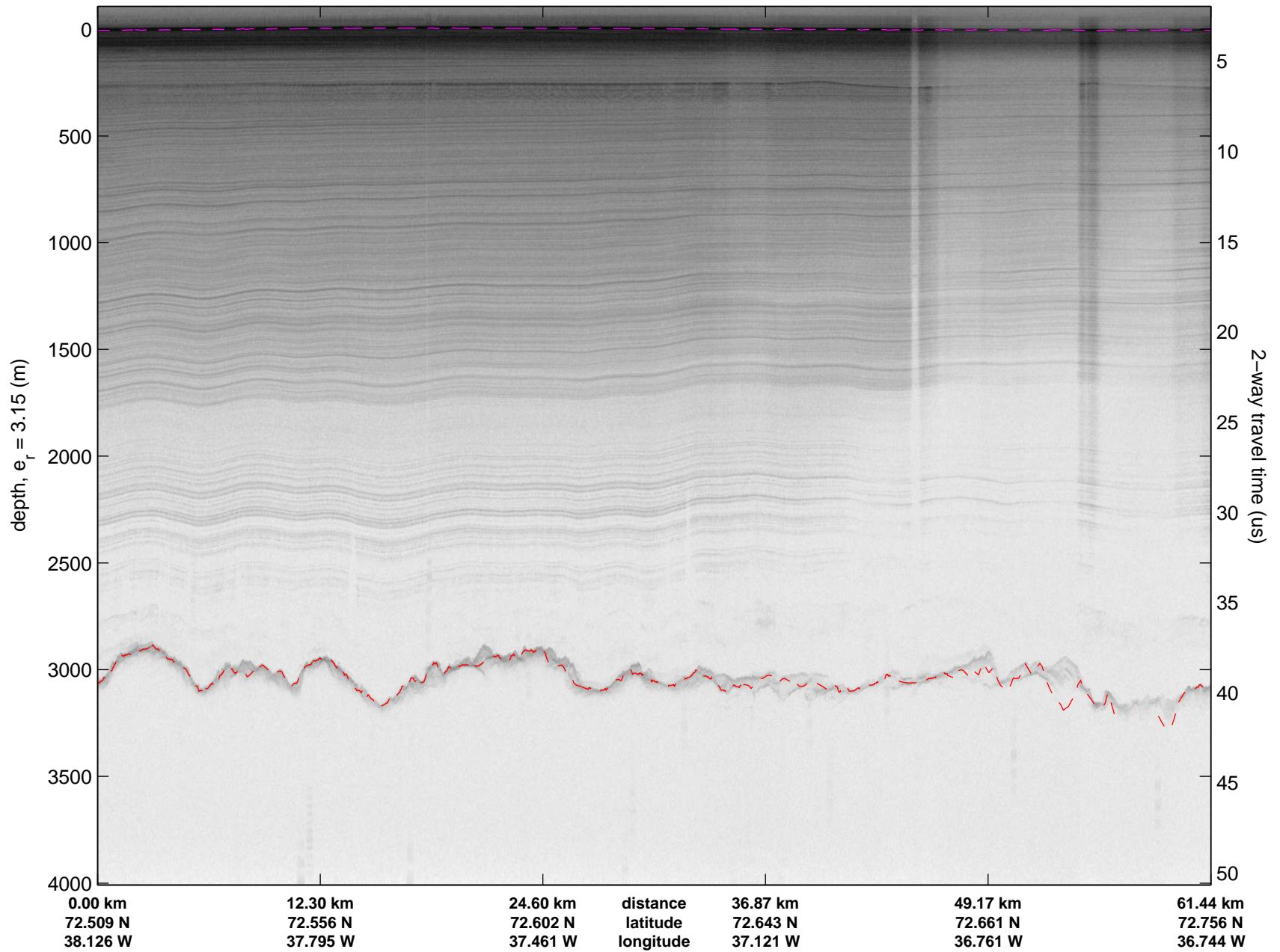


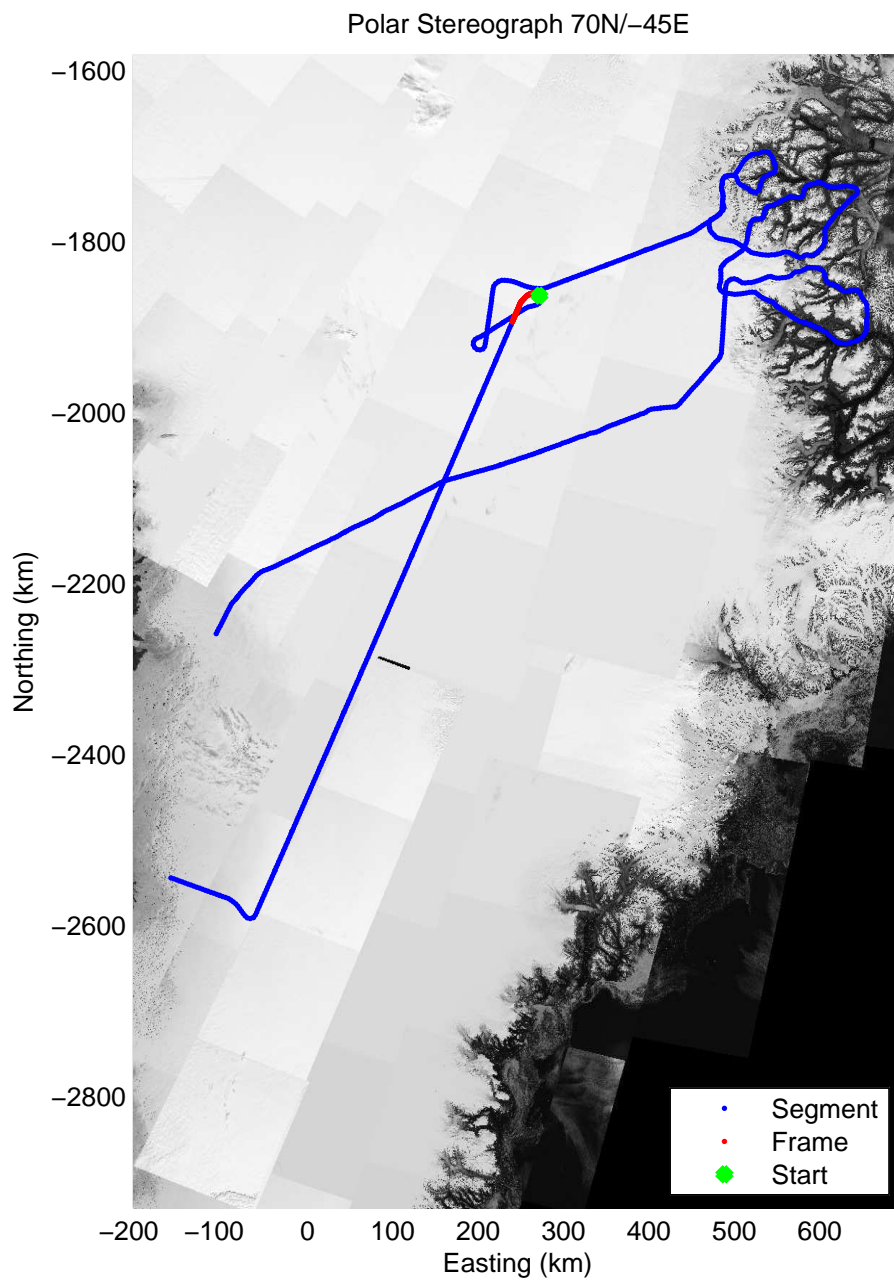
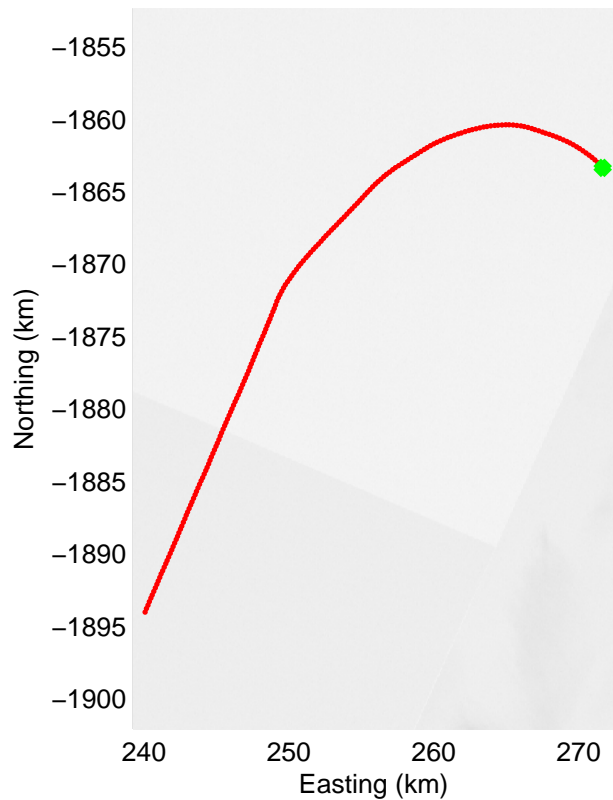
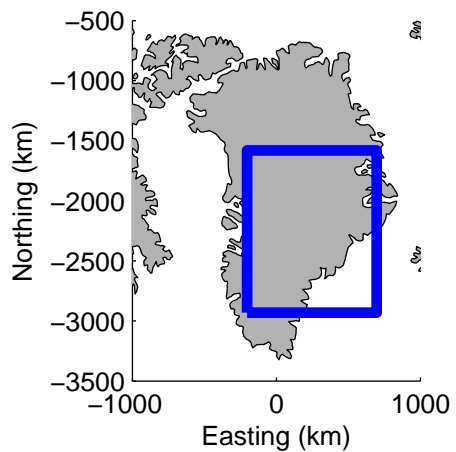
Data Frame ID: 20120411\_02\_051



0.00 km	12.30 km	24.60 km	distance	36.87 km	49.17 km	61.44 km
72.509 N	72.556 N	72.602 N	latitude	72.643 N	72.661 N	72.756 N
38.126 W	37.795 W	37.461 W	longitude	37.121 W	36.761 W	36.744 W

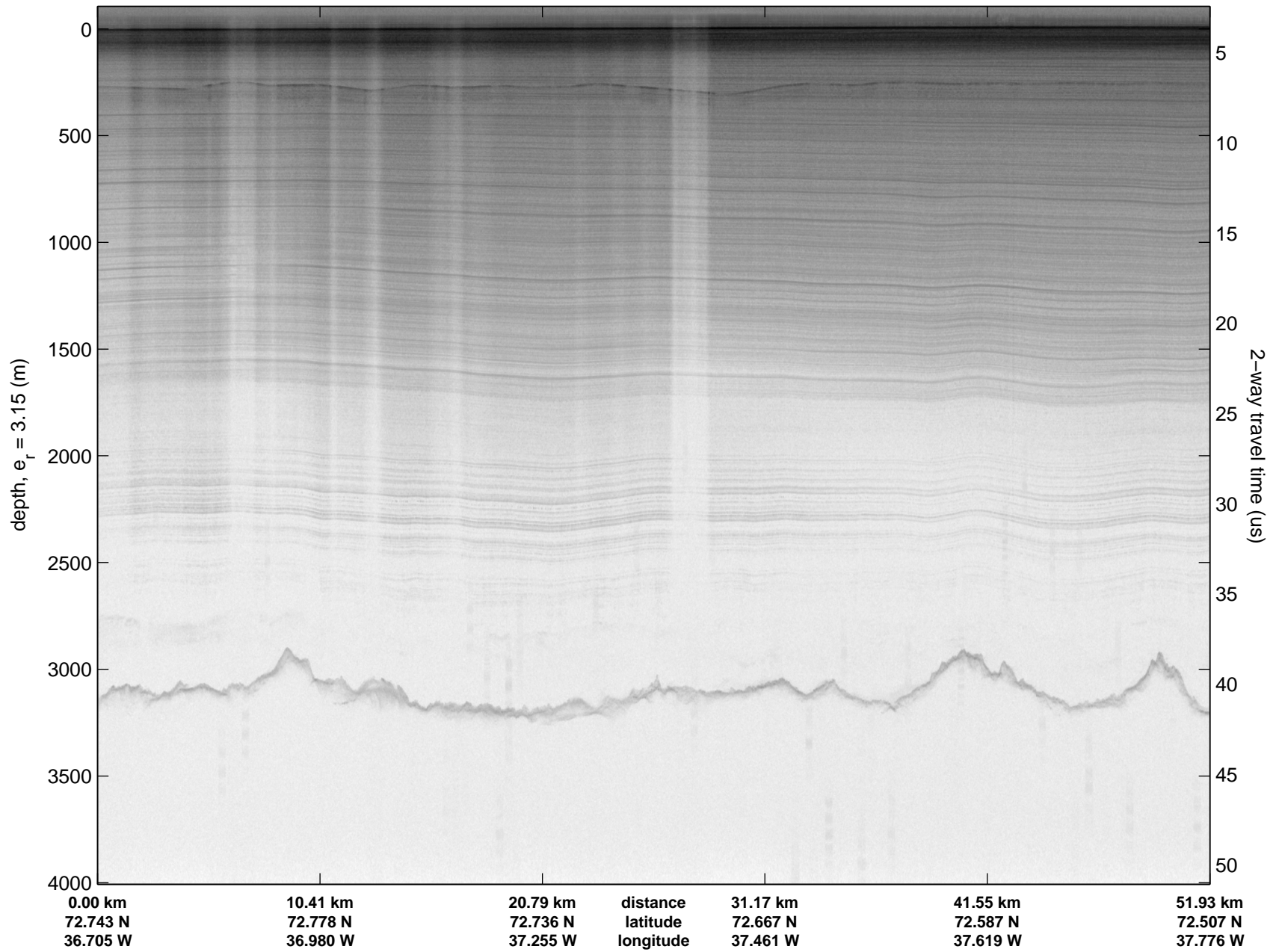
Data Frame ID: 20120411\_02\_051



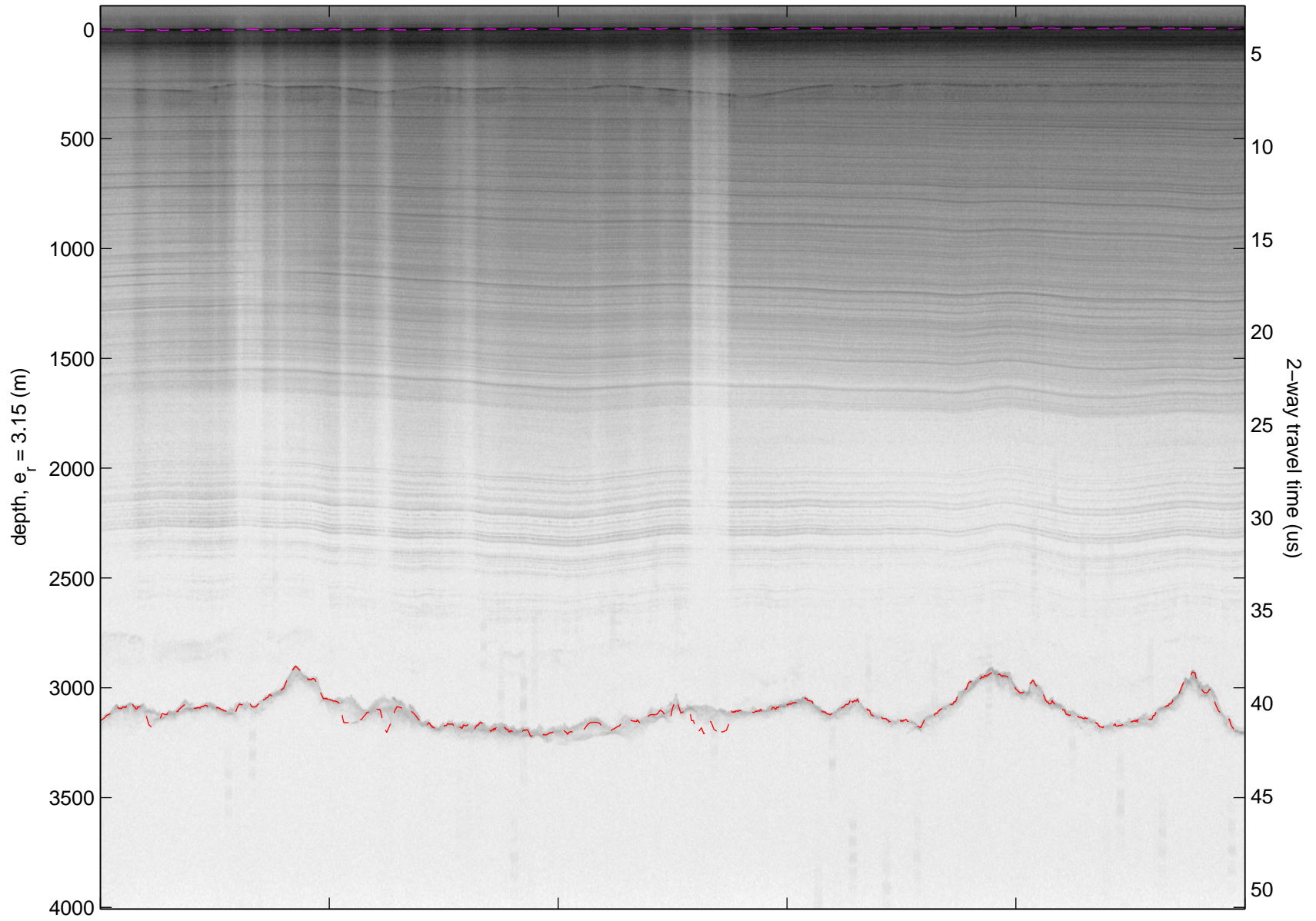




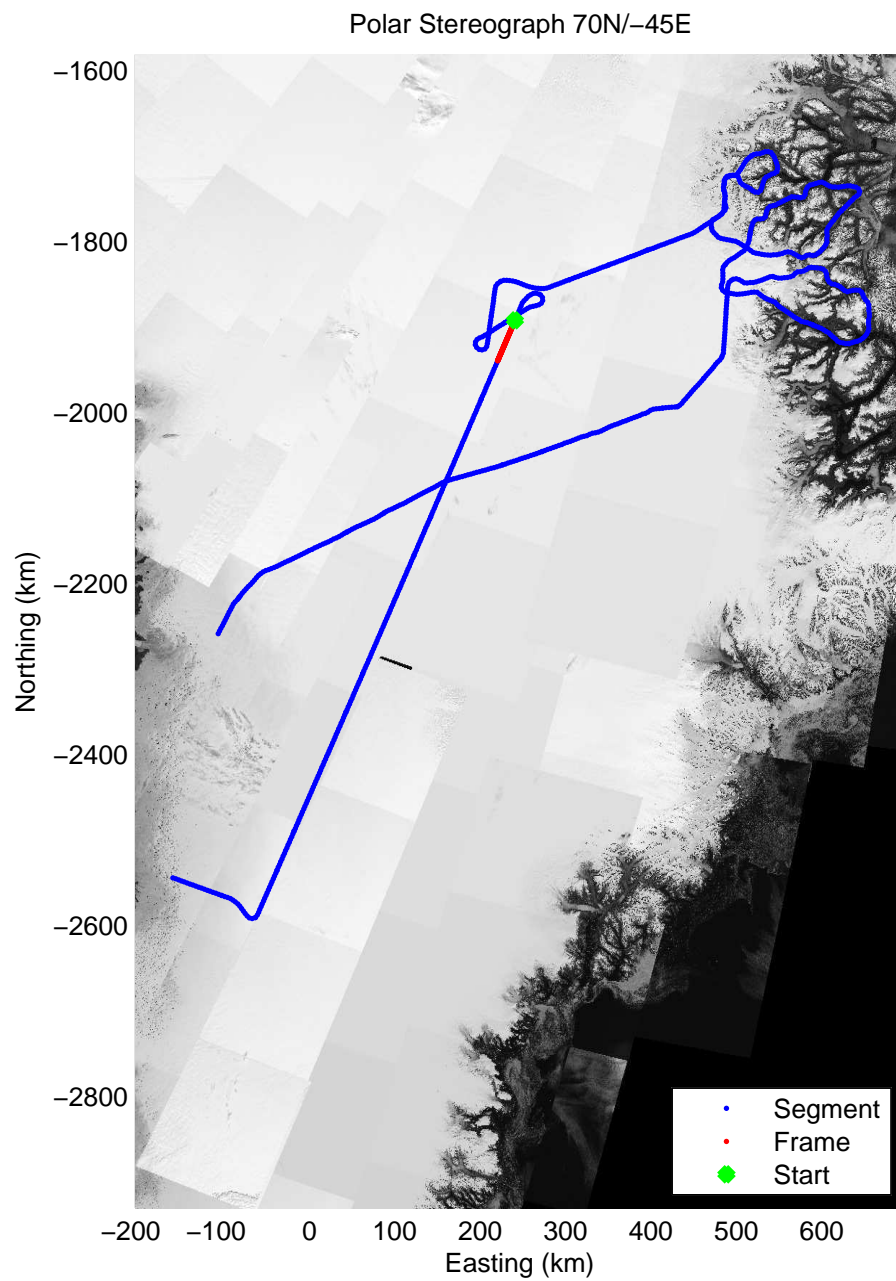
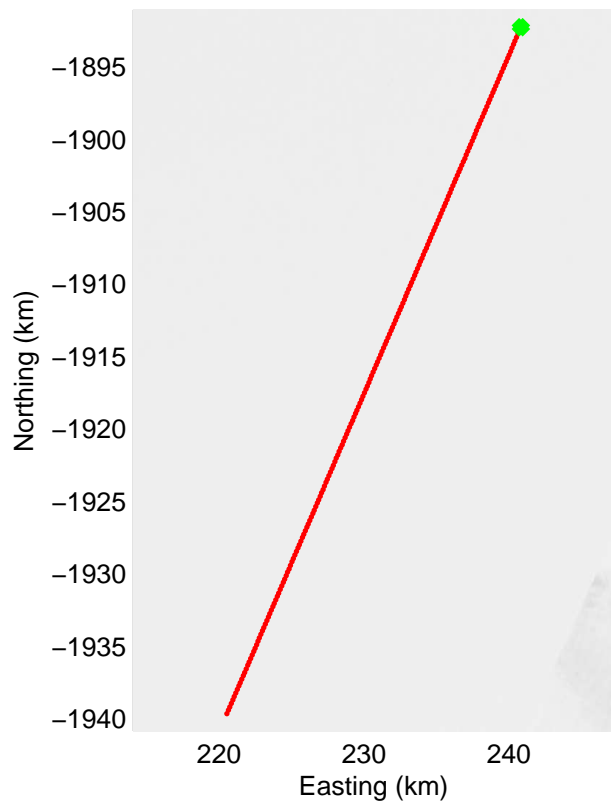
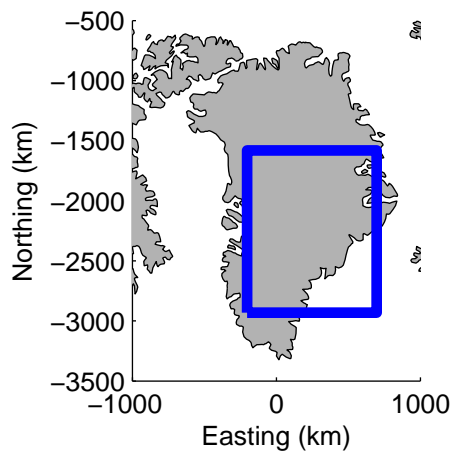
Data Frame ID: 20120411\_02\_052




Data Frame ID: 20120411\_02\_052



0.00 km	10.41 km	20.79 km	distance	31.17 km	41.55 km	51.93 km
72.743 N	72.778 N	72.736 N	latitude	72.667 N	72.587 N	72.507 N
36.705 W	36.980 W	37.255 W	longitude	37.461 W	37.619 W	37.776 W



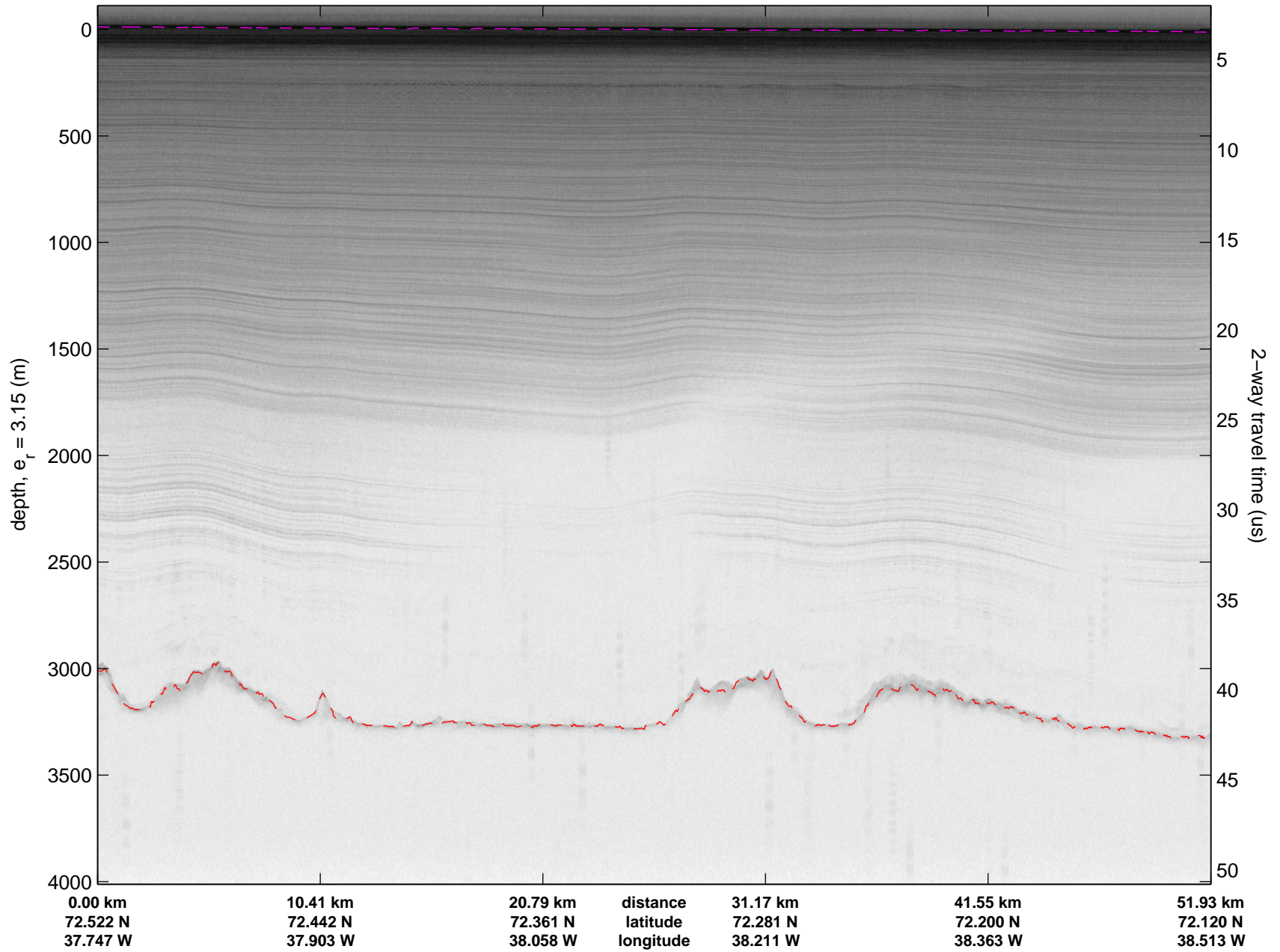
Data Frame ID: 20120411\_02\_053

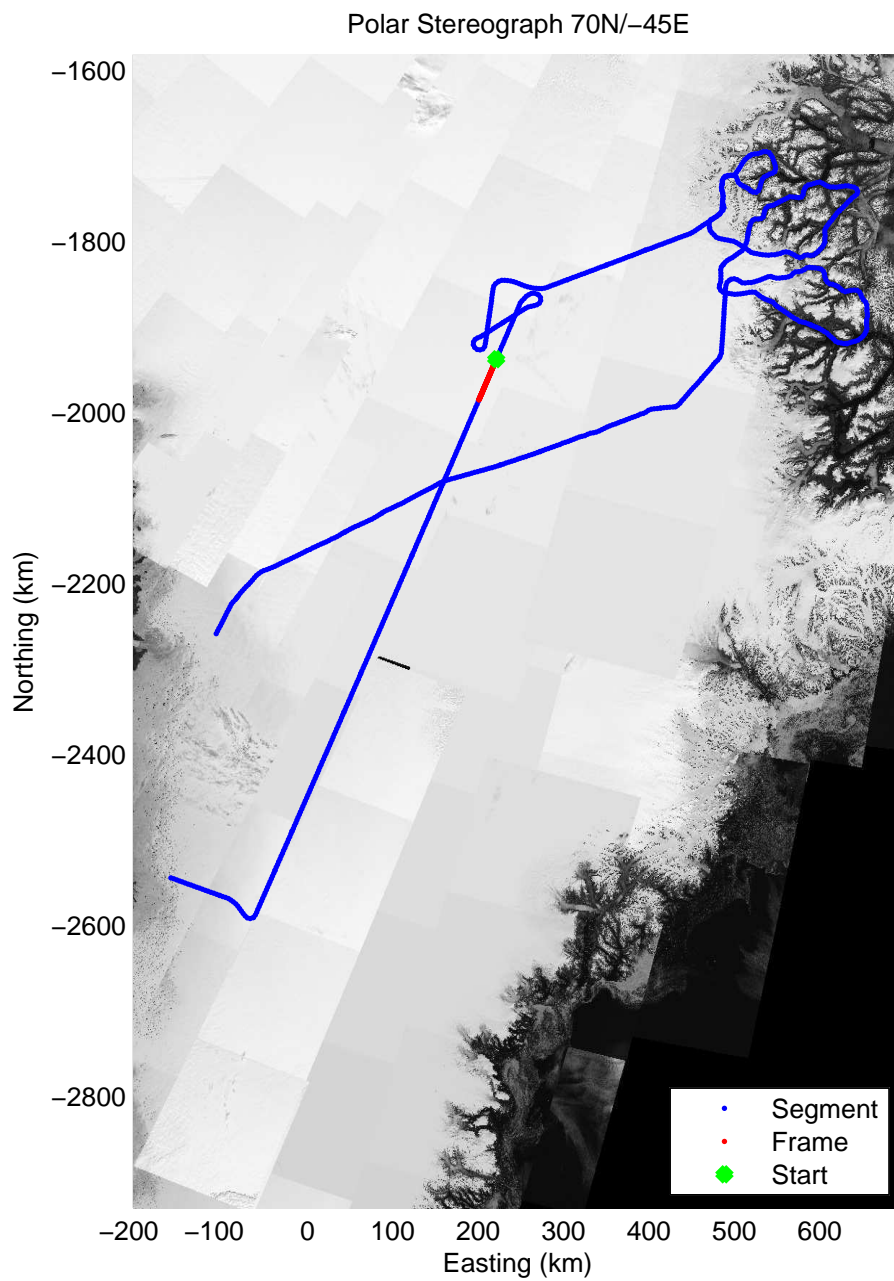
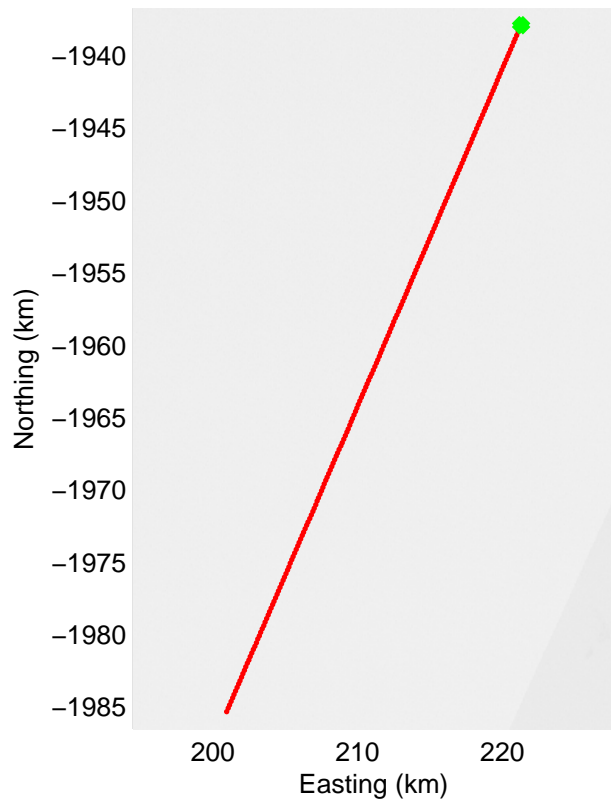
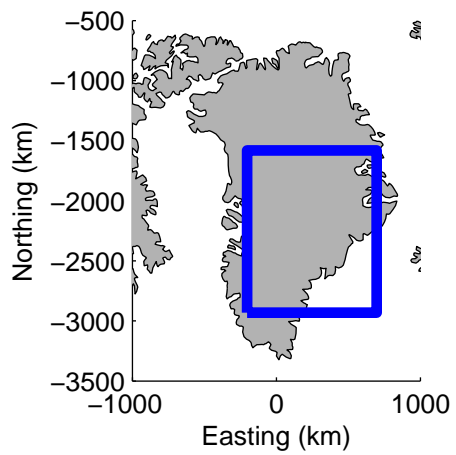


0.00 km	10.41 km	20.79 km	distance	31.17 km	41.55 km	51.93 km
72.522 N	72.442 N	72.361 N	latitude	72.281 N	72.200 N	72.120 N
37.747 W	37.903 W	38.058 W	longitude	38.211 W	38.363 W	38.513 W




Data Frame ID: 20120411\_02\_053



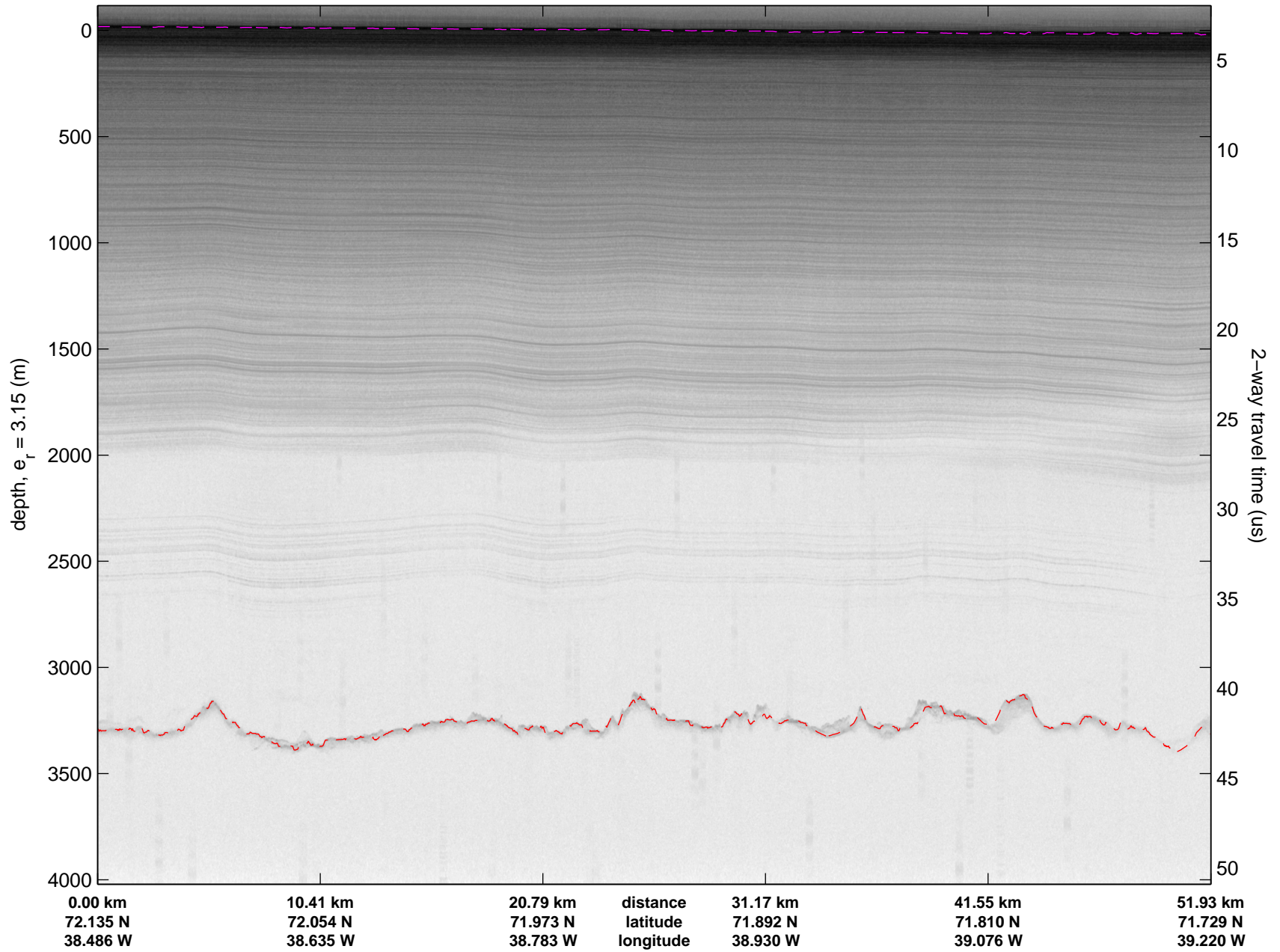


Data Frame ID: 20120411\_02\_054

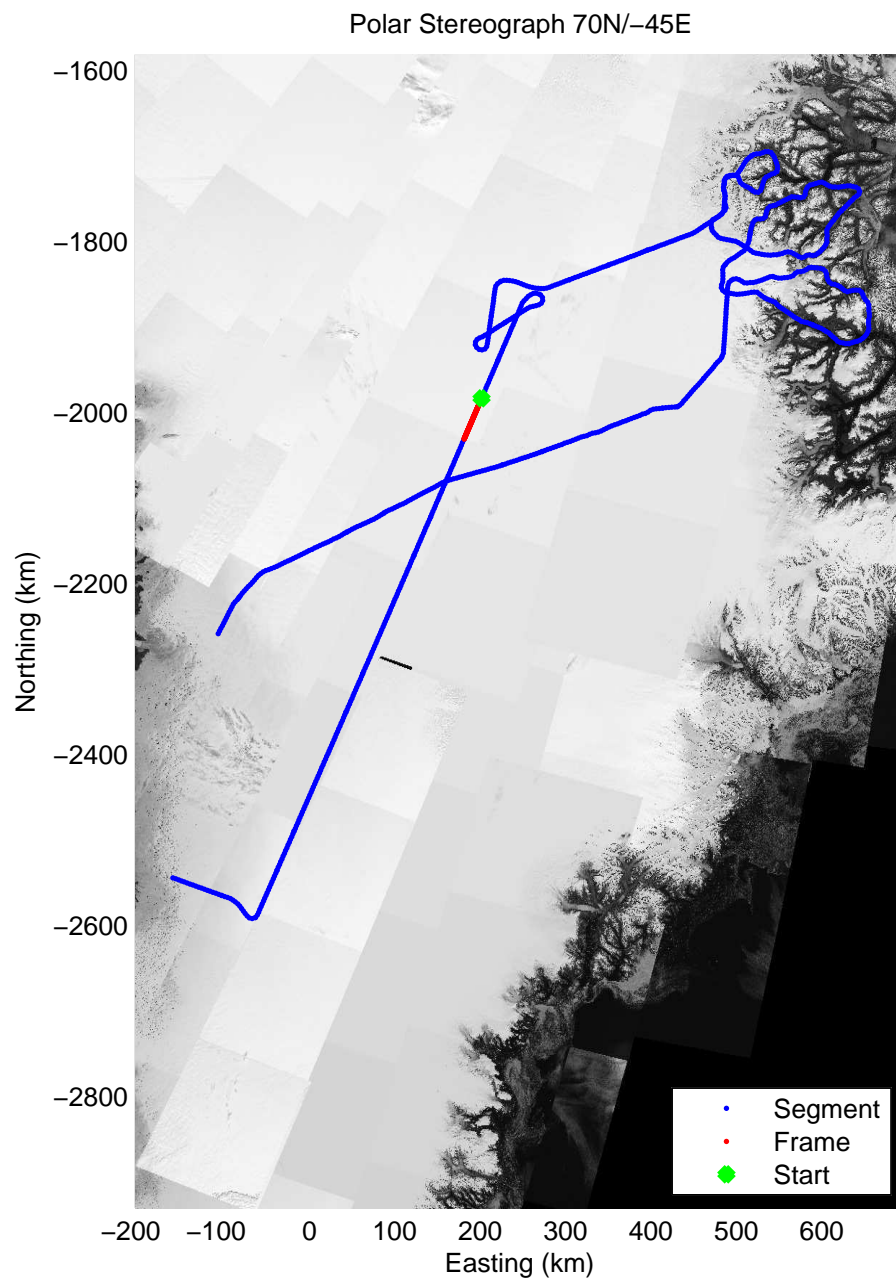
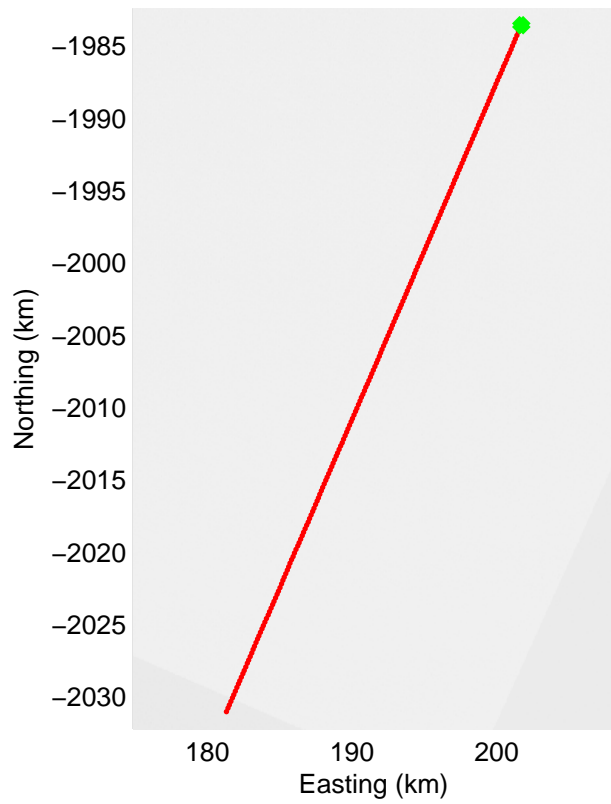
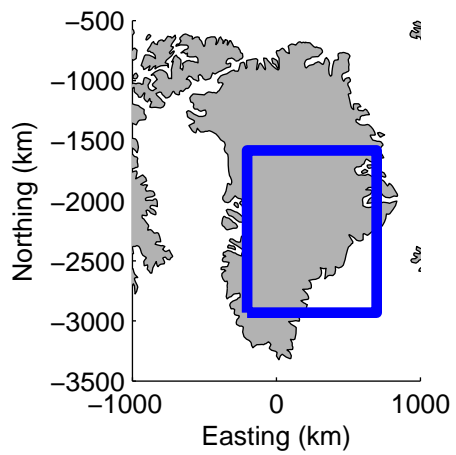




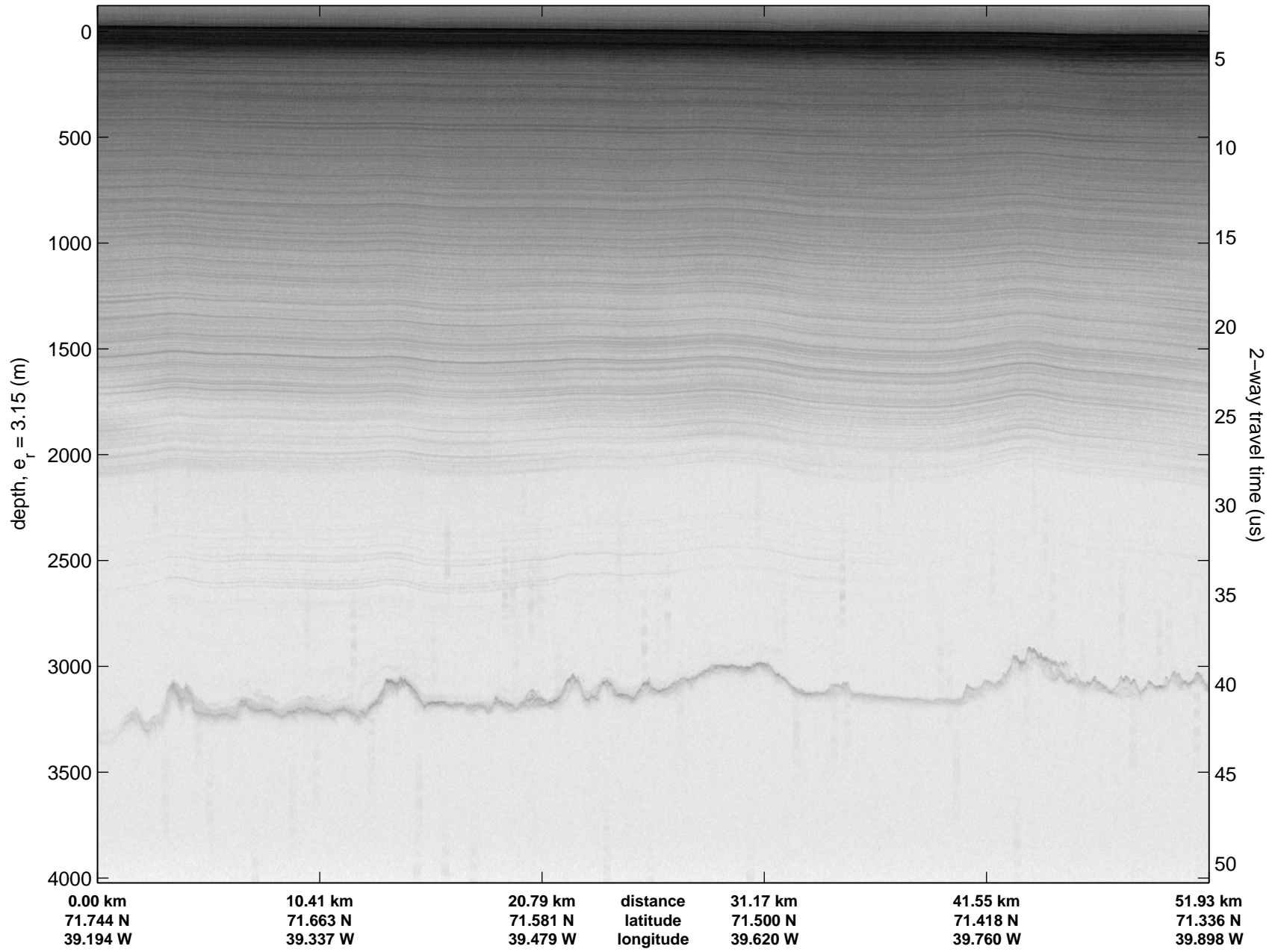
Data Frame ID: 20120411\_02\_054



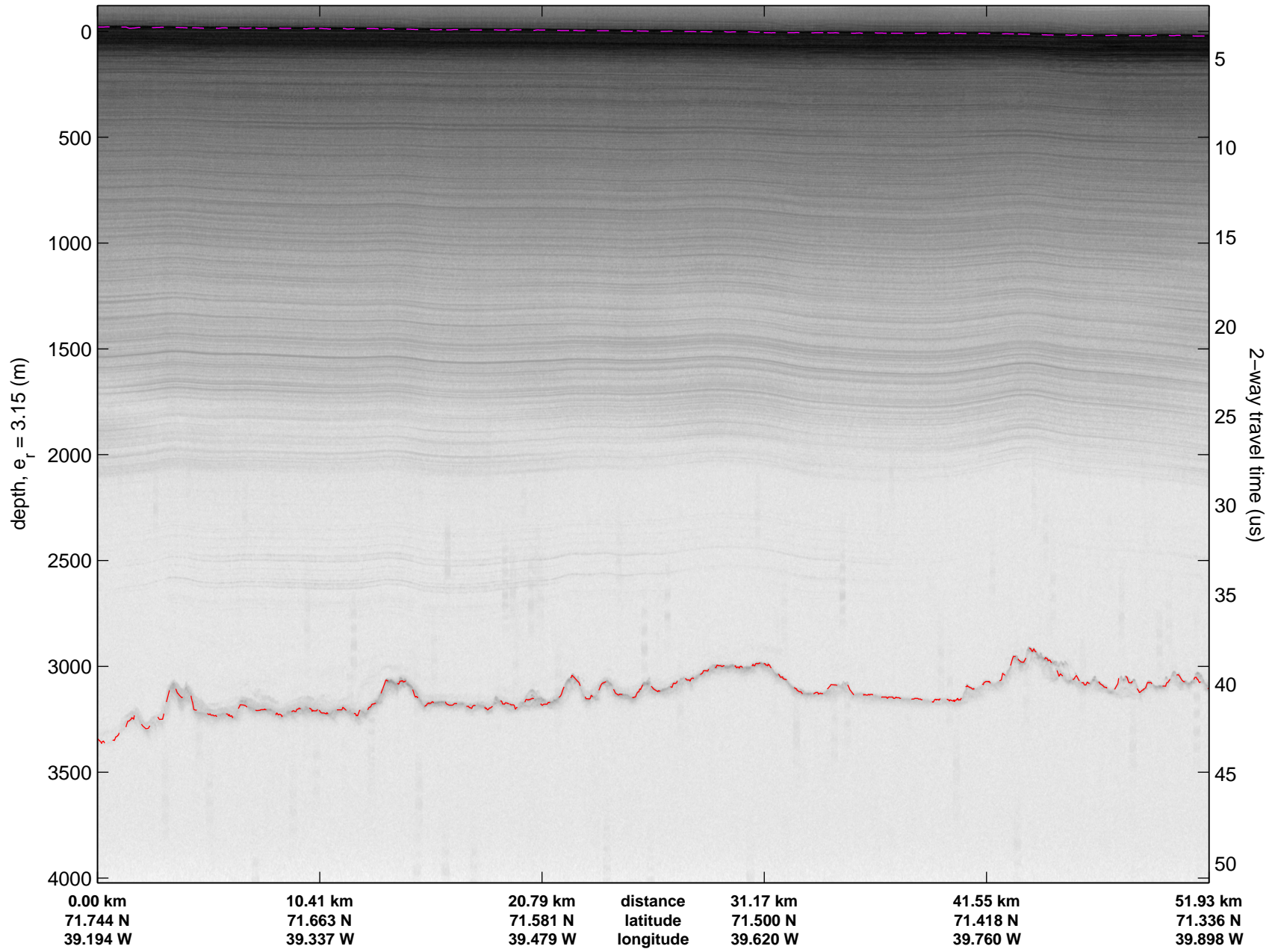


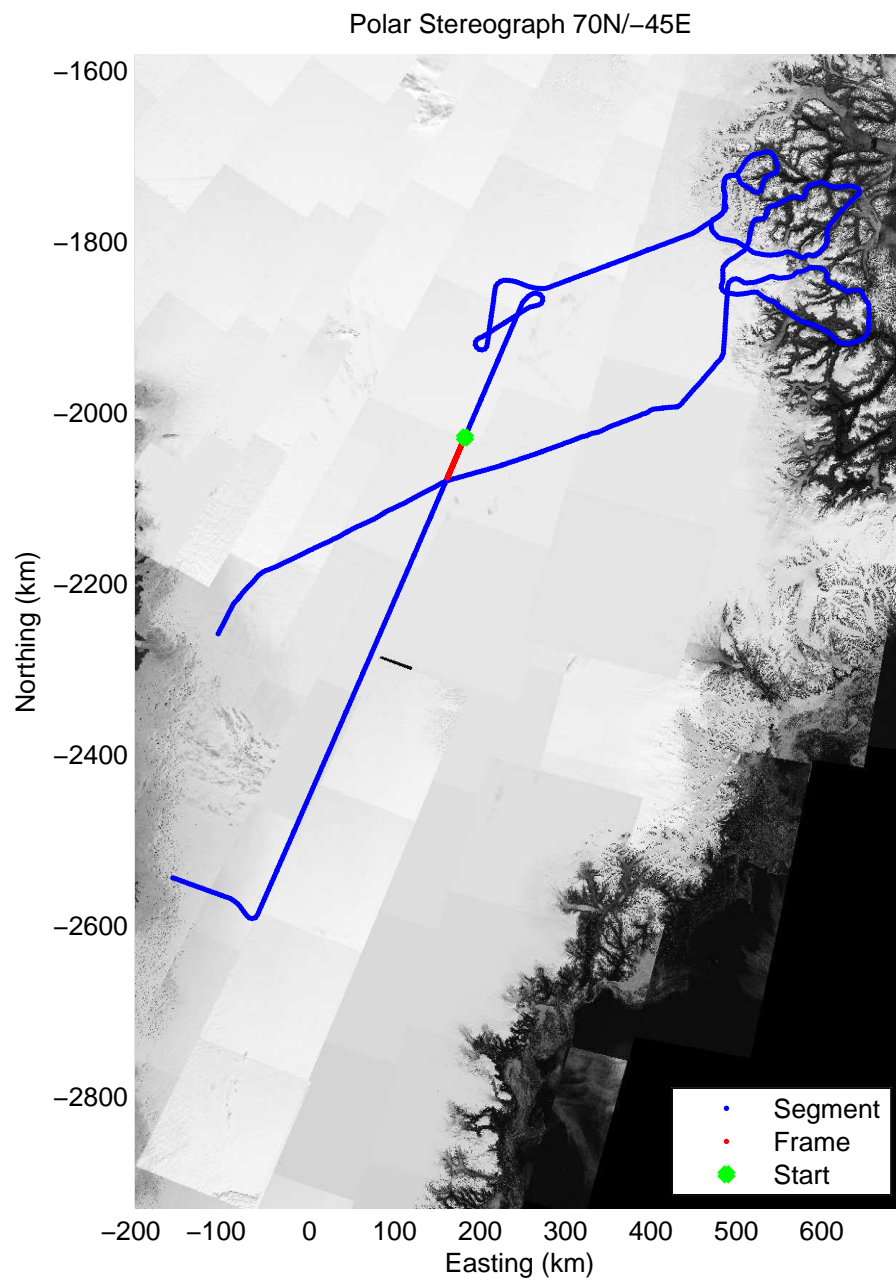
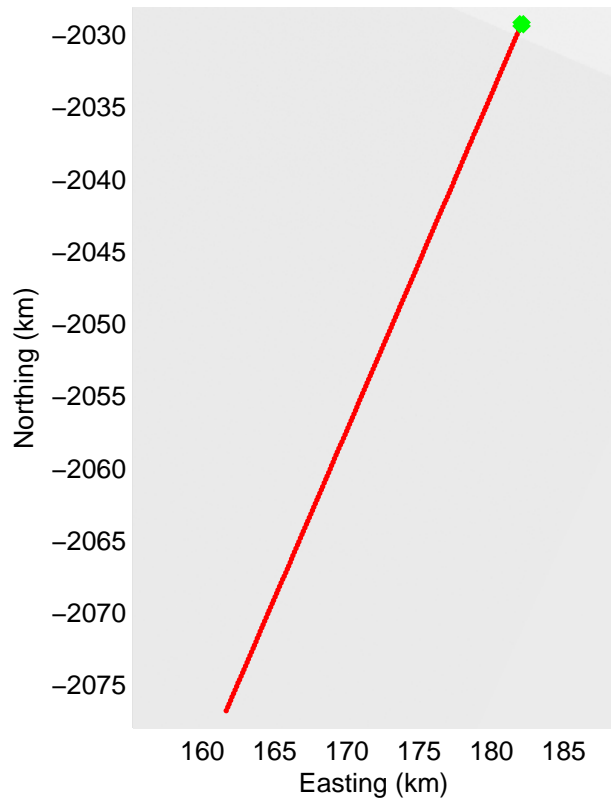
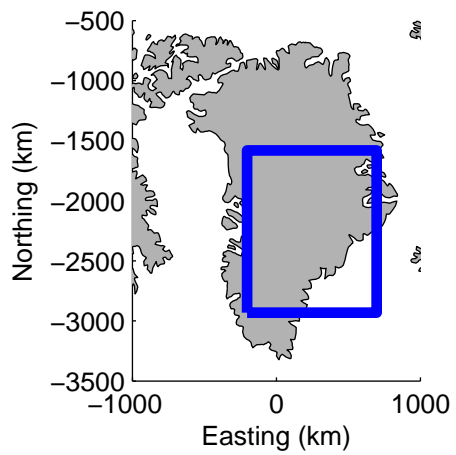


Data Frame ID: 20120411\_02\_055




Data Frame ID: 20120411\_02\_055



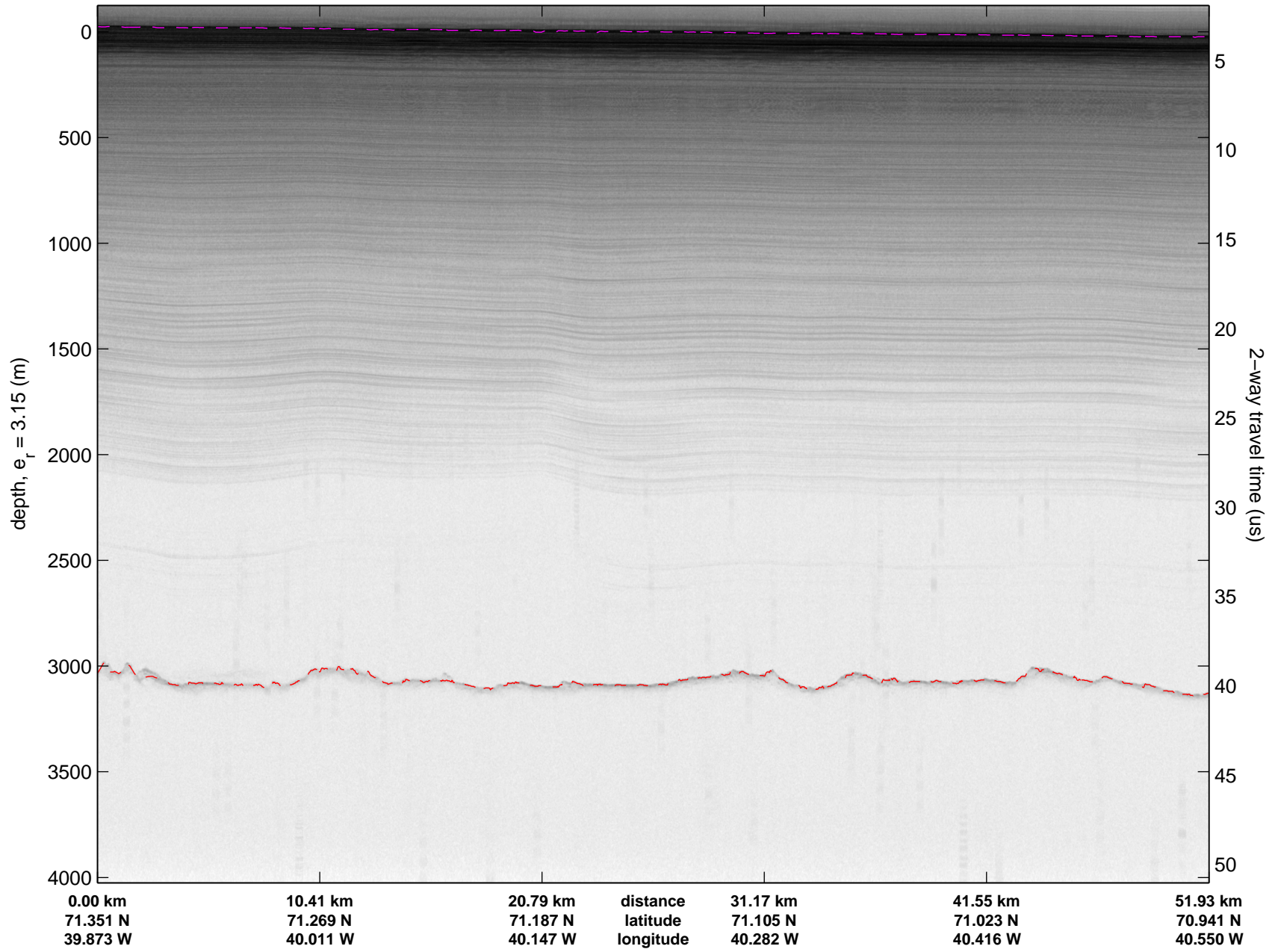


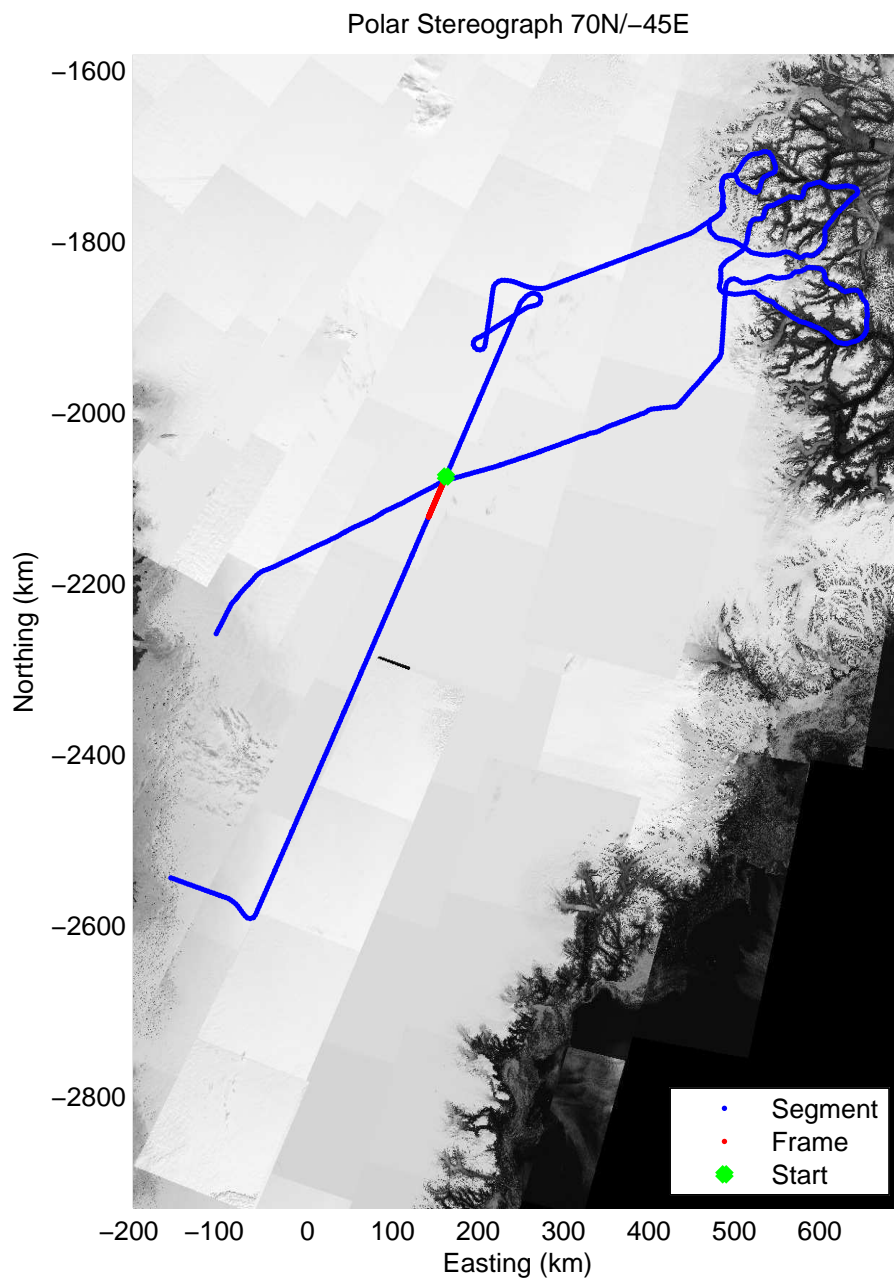
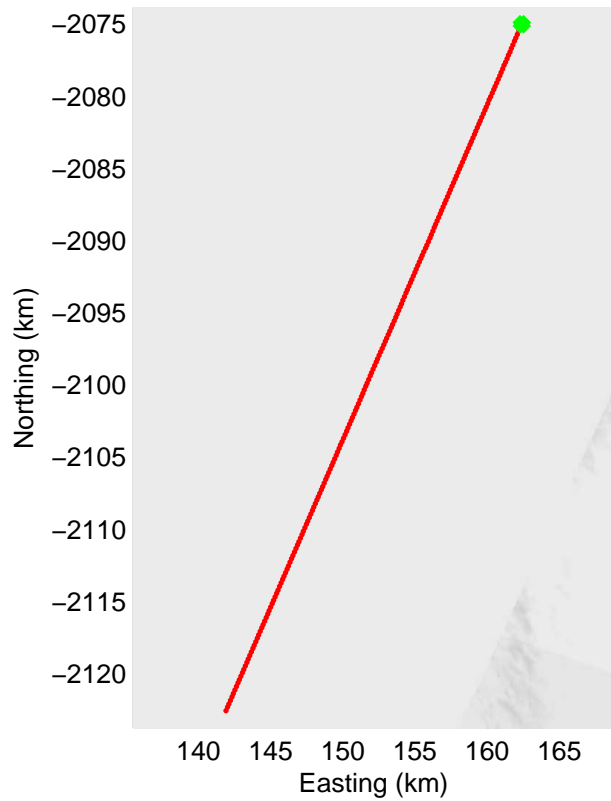
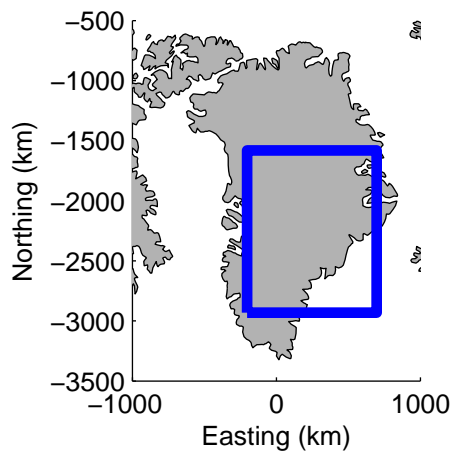


Data Frame ID: 20120411\_02\_056

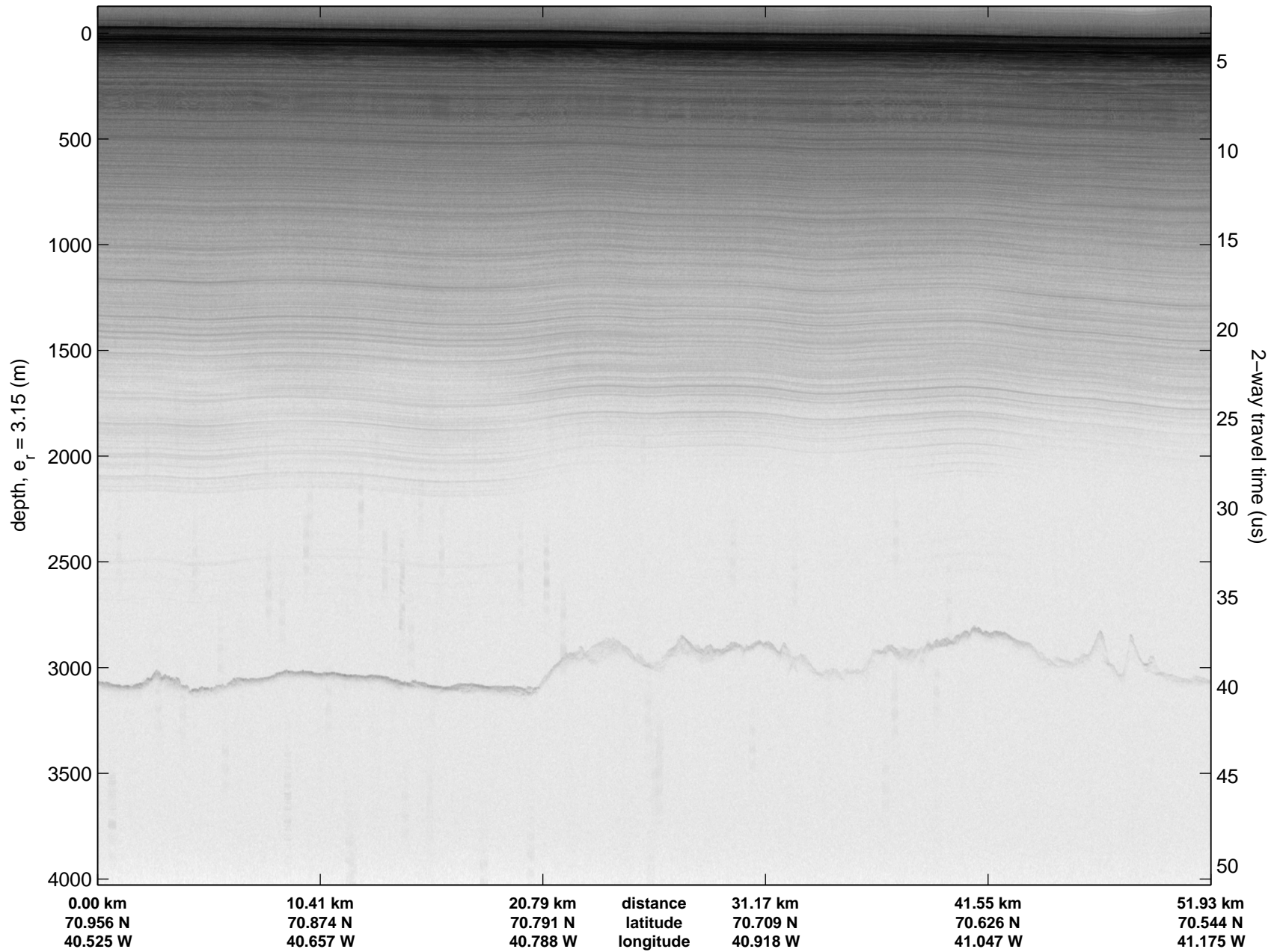


Data Frame ID: 20120411\_02\_056



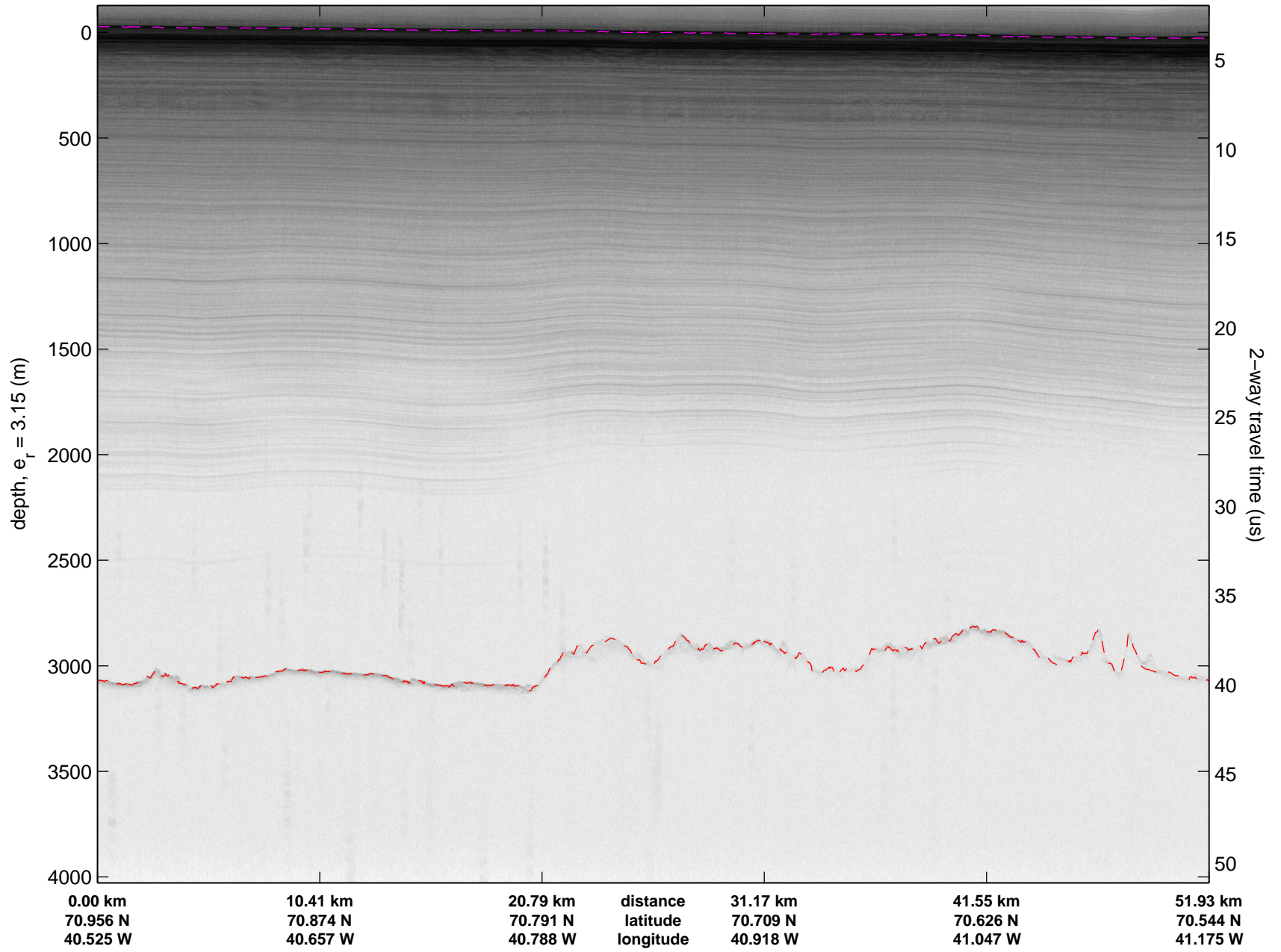


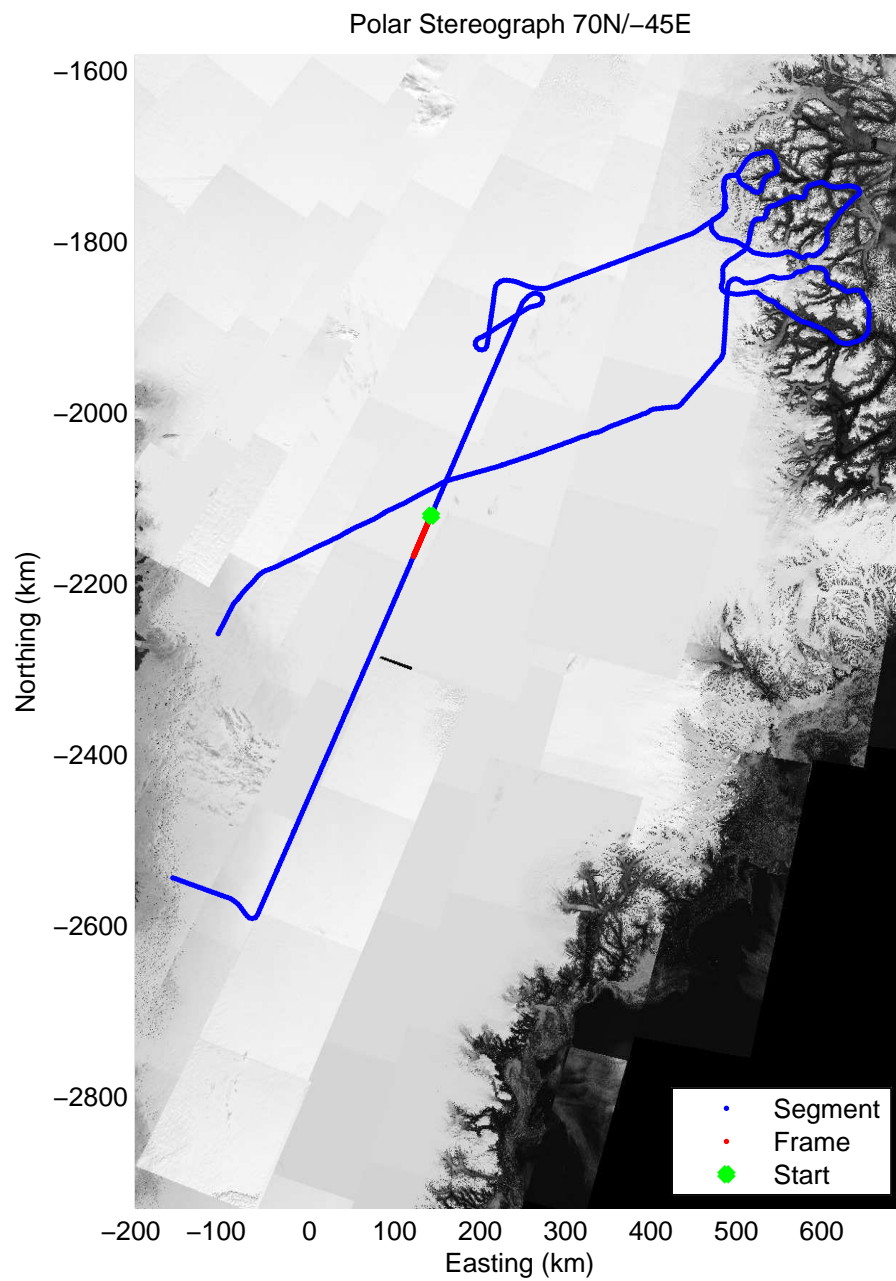
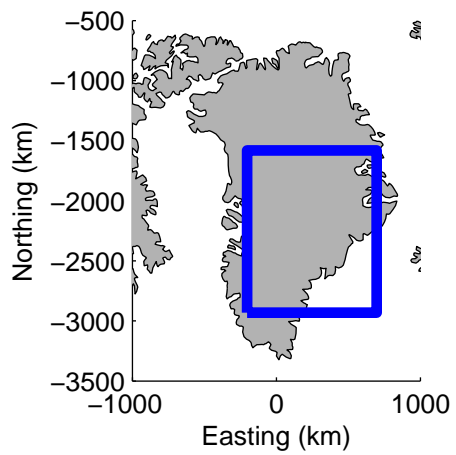
Data Frame ID: 20120411\_02\_057






Data Frame ID: 20120411\_02\_057



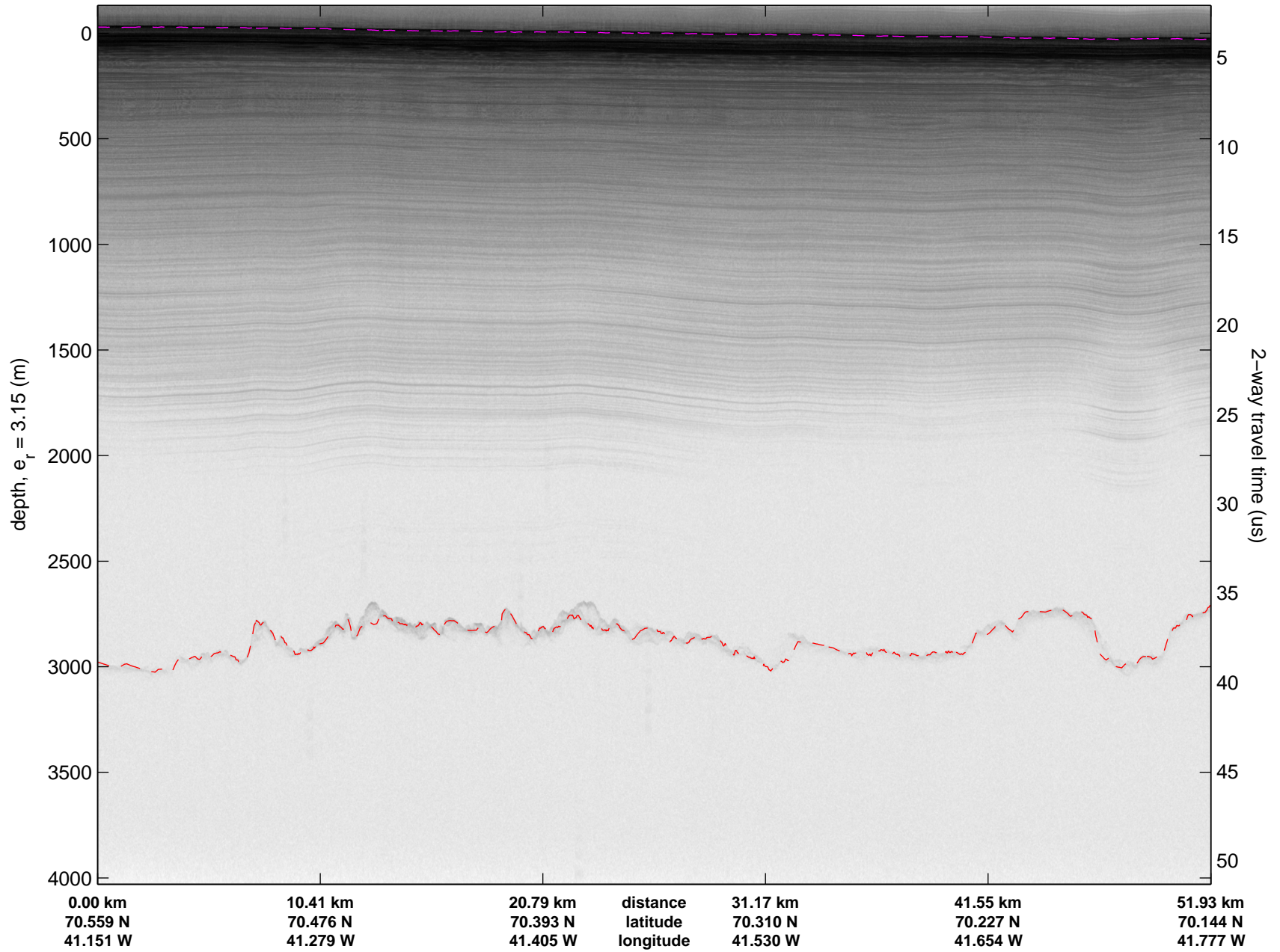


Data Frame ID: 20120411\_02\_058

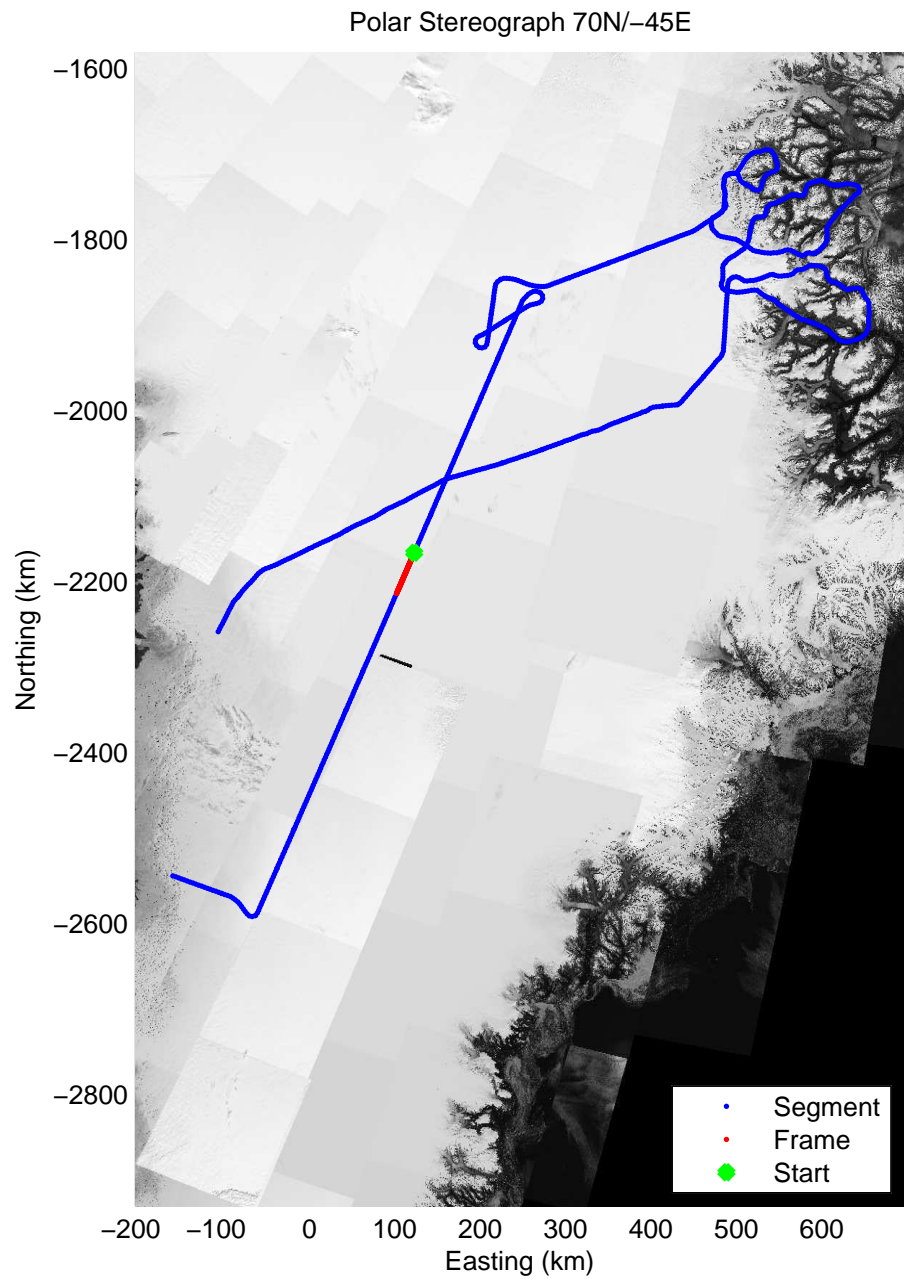
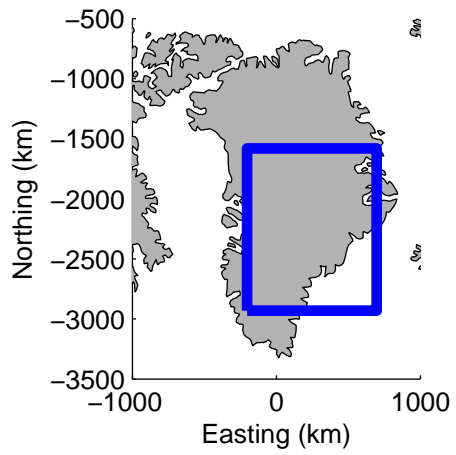




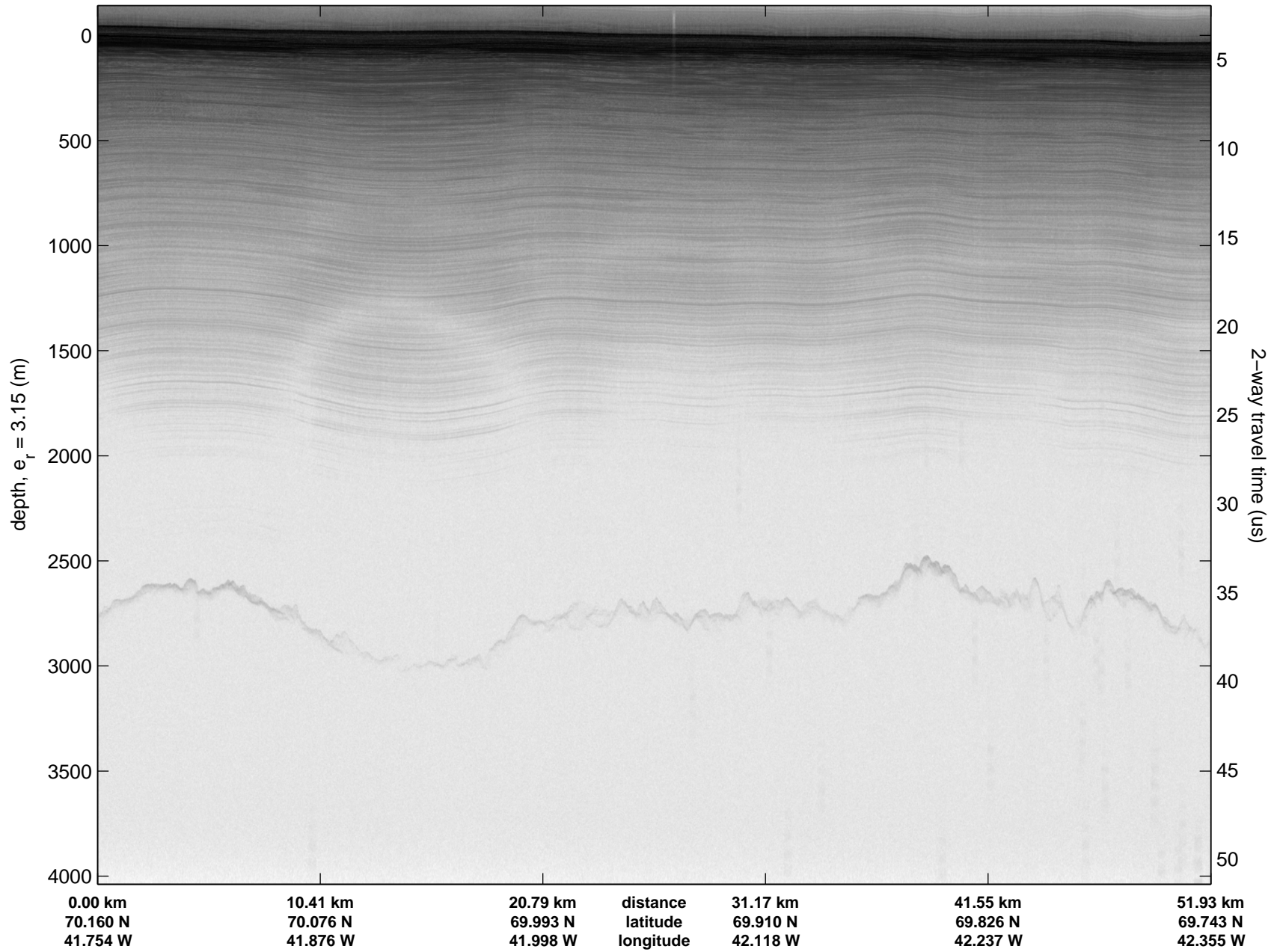
Data Frame ID: 20120411\_02\_058



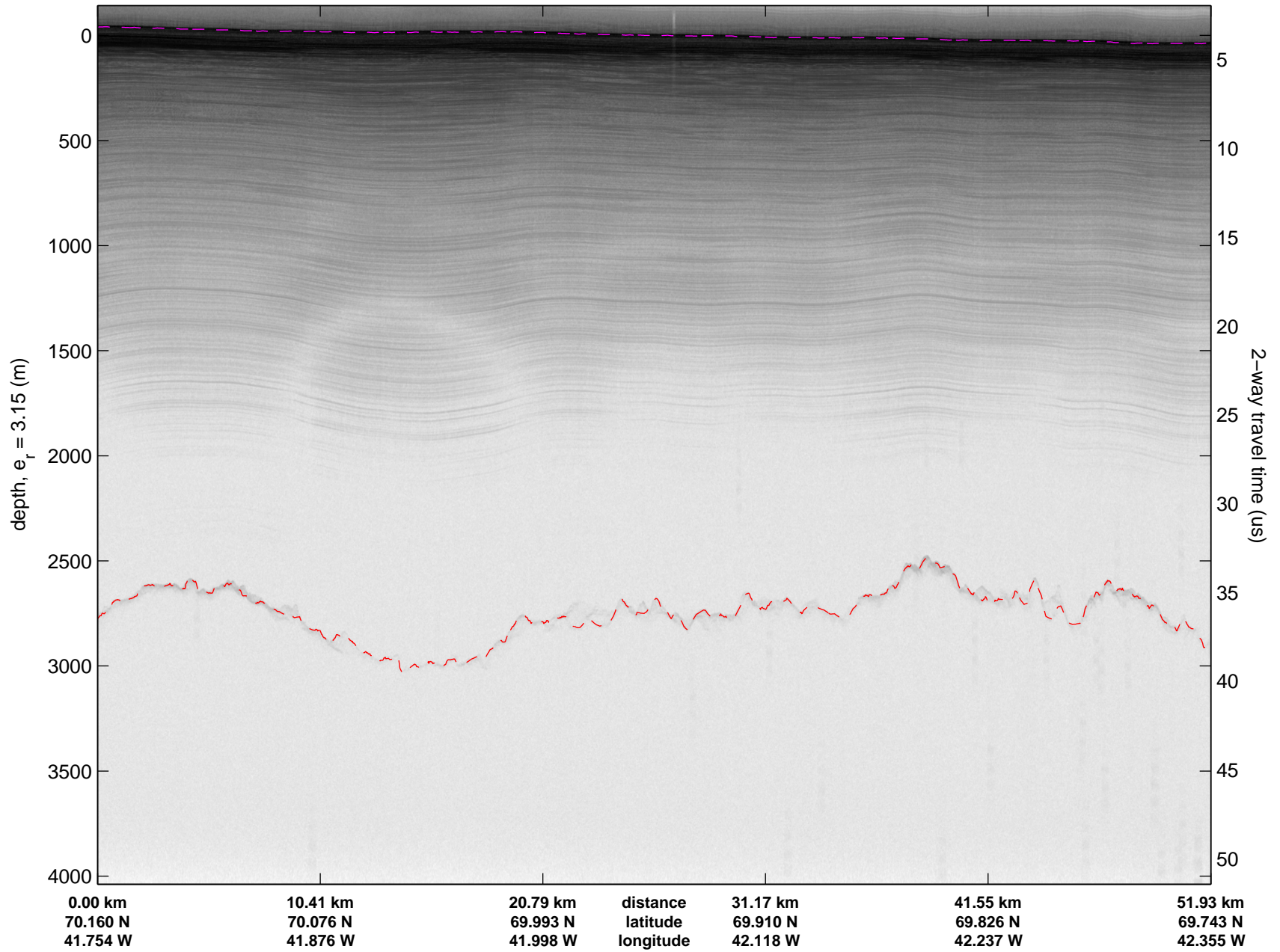


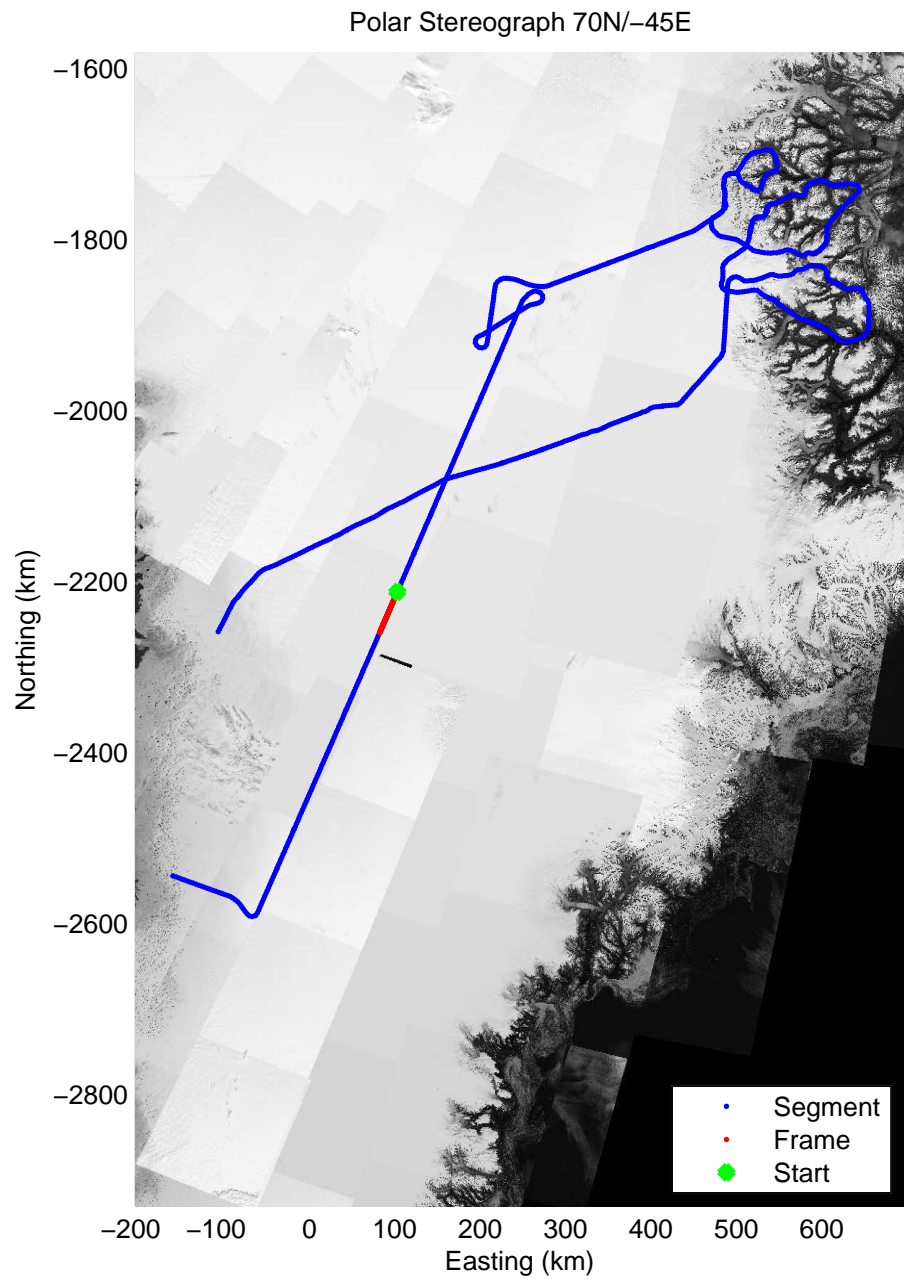
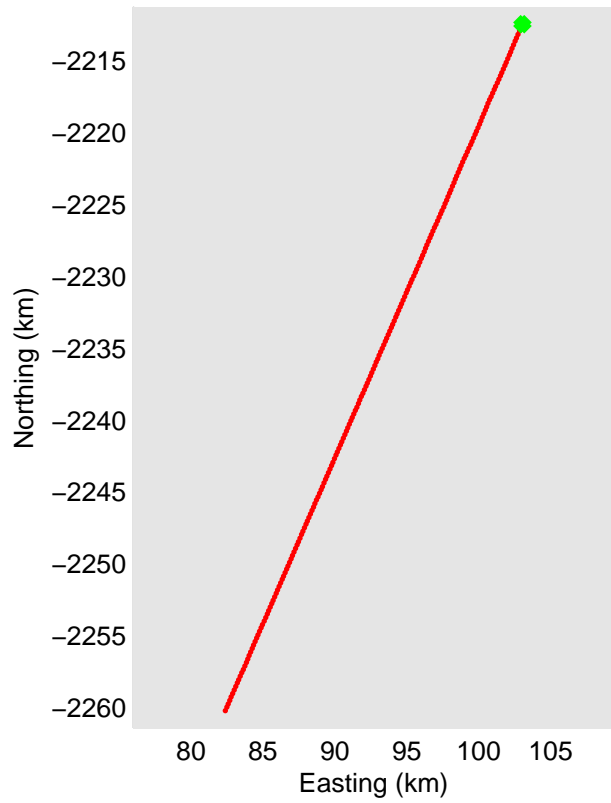
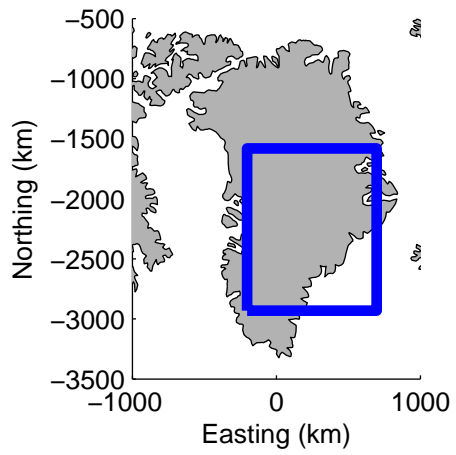


Data Frame ID: 20120411\_02\_059



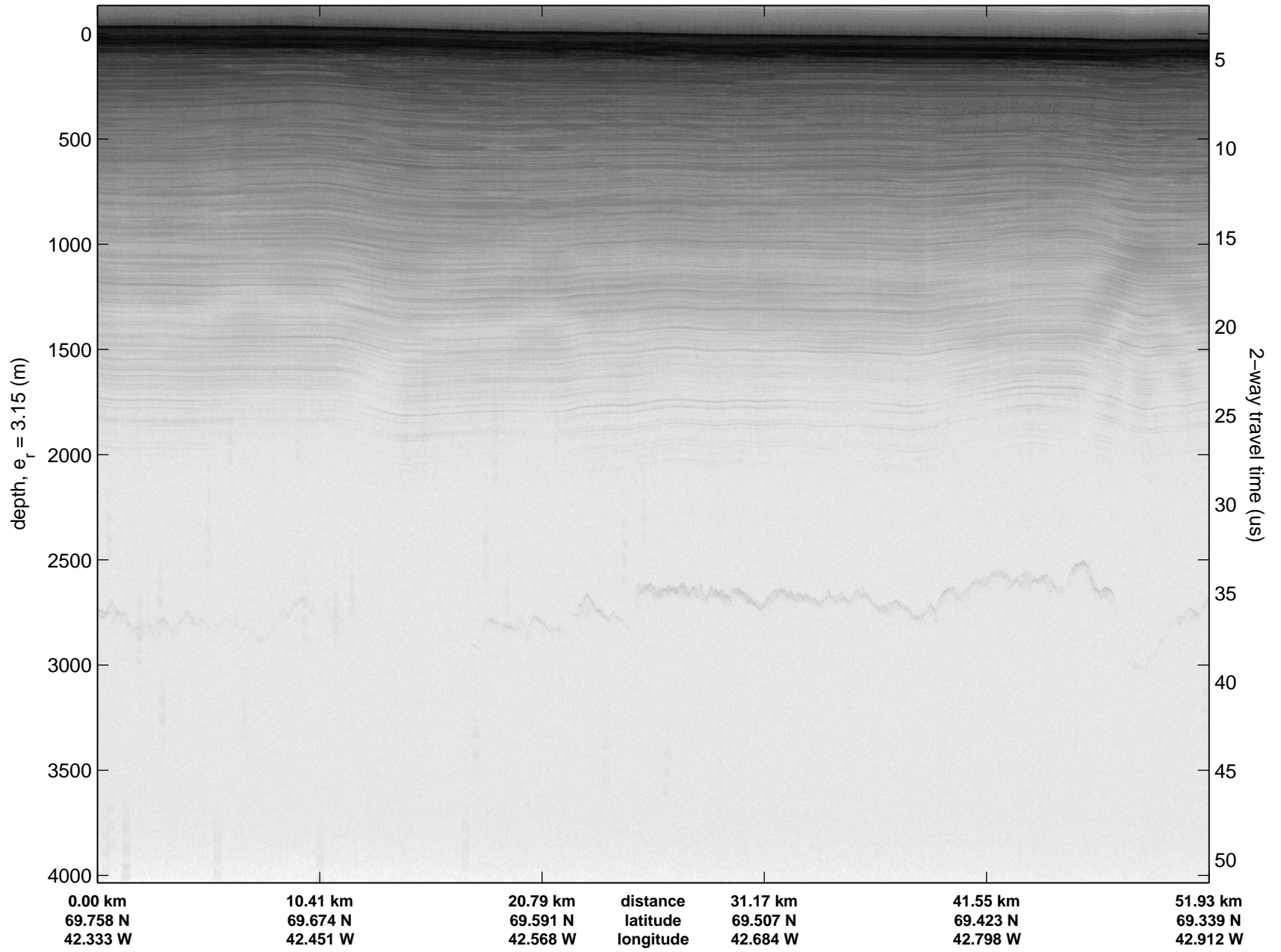
Data Frame ID: 20120411\_02\_059



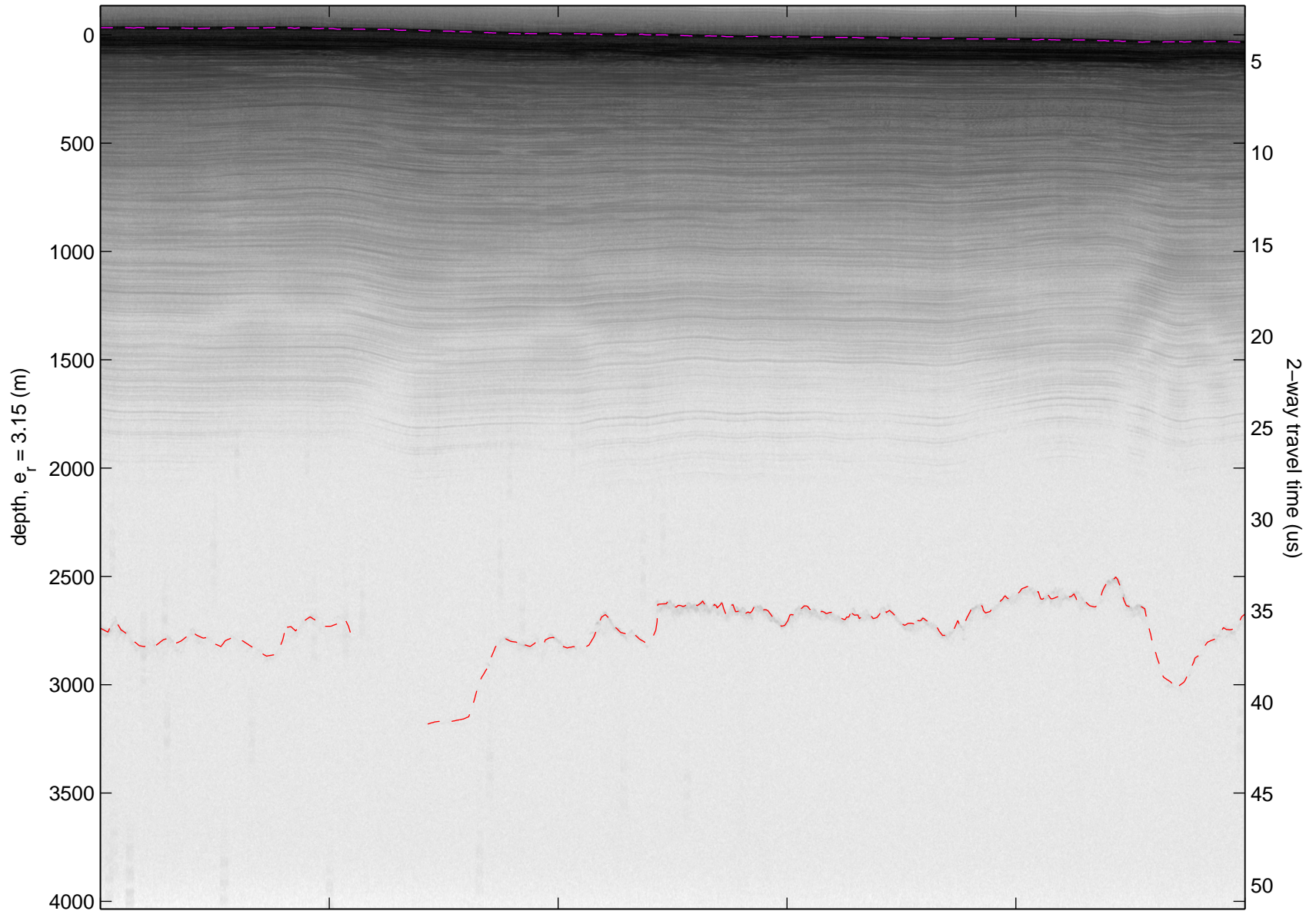




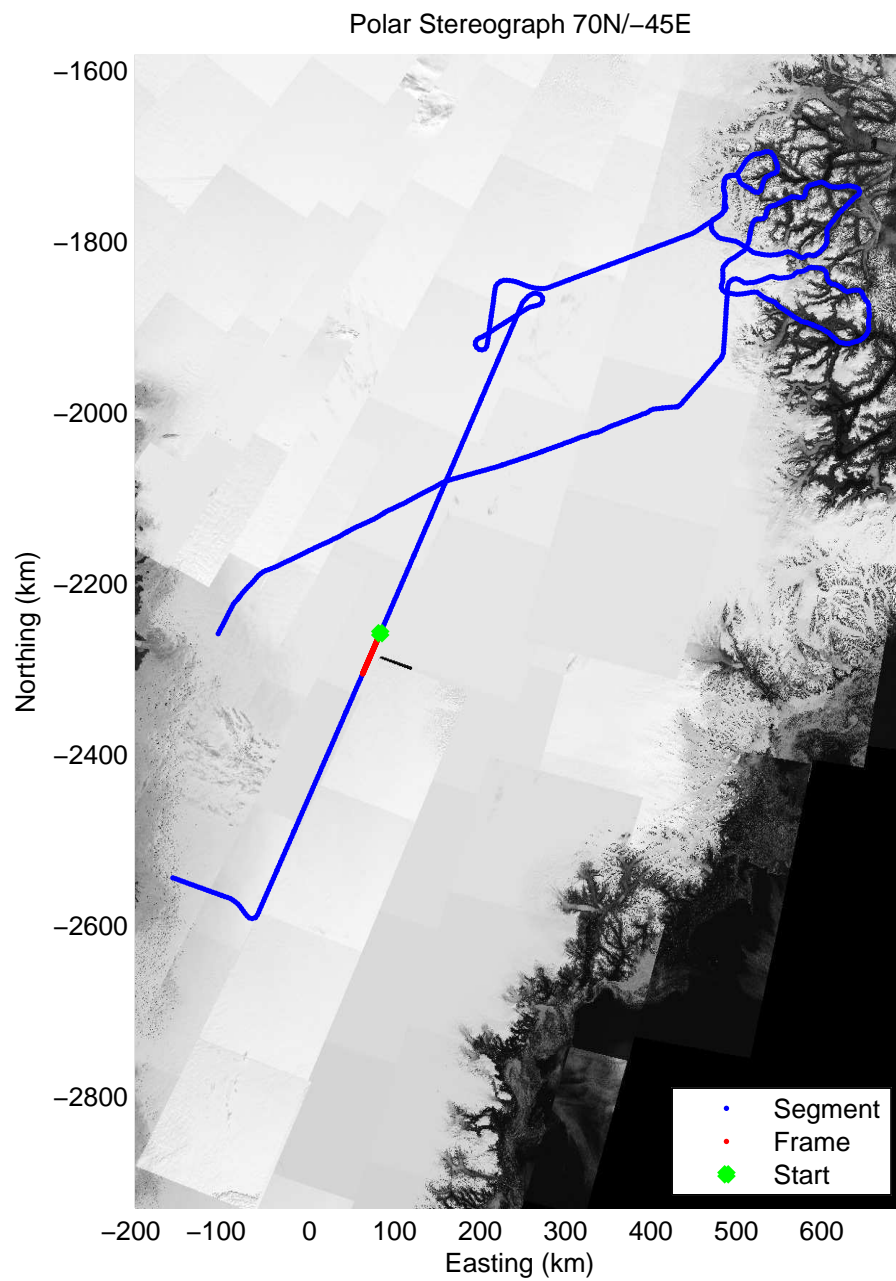

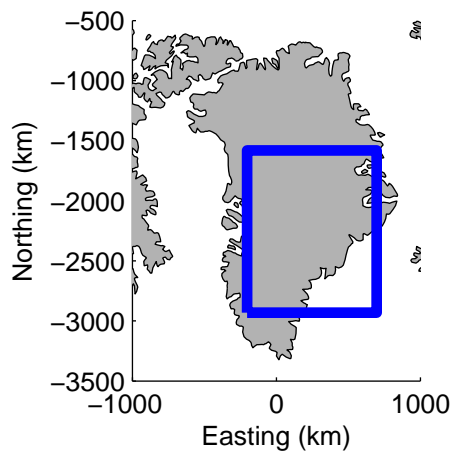
Data Frame ID: 20120411\_02\_060



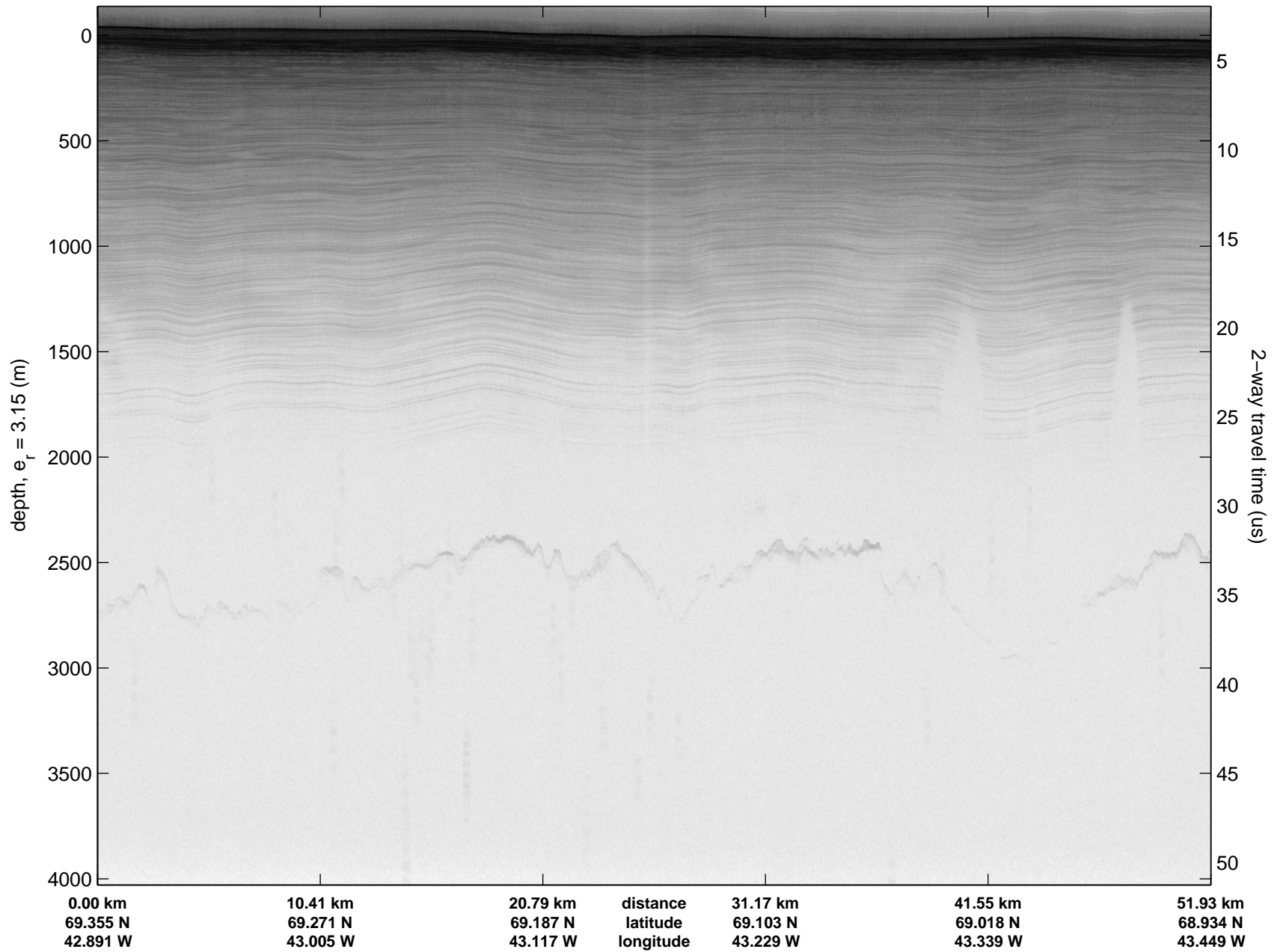
Data Frame ID: 20120411\_02\_060



0.00 km	10.41 km	20.79 km	distance	31.17 km	41.55 km	51.93 km
69.758 N	69.674 N	69.591 N	latitude	69.507 N	69.423 N	69.339 N
42.333 W	42.451 W	42.568 W	longitude	42.684 W	42.798 W	42.912 W

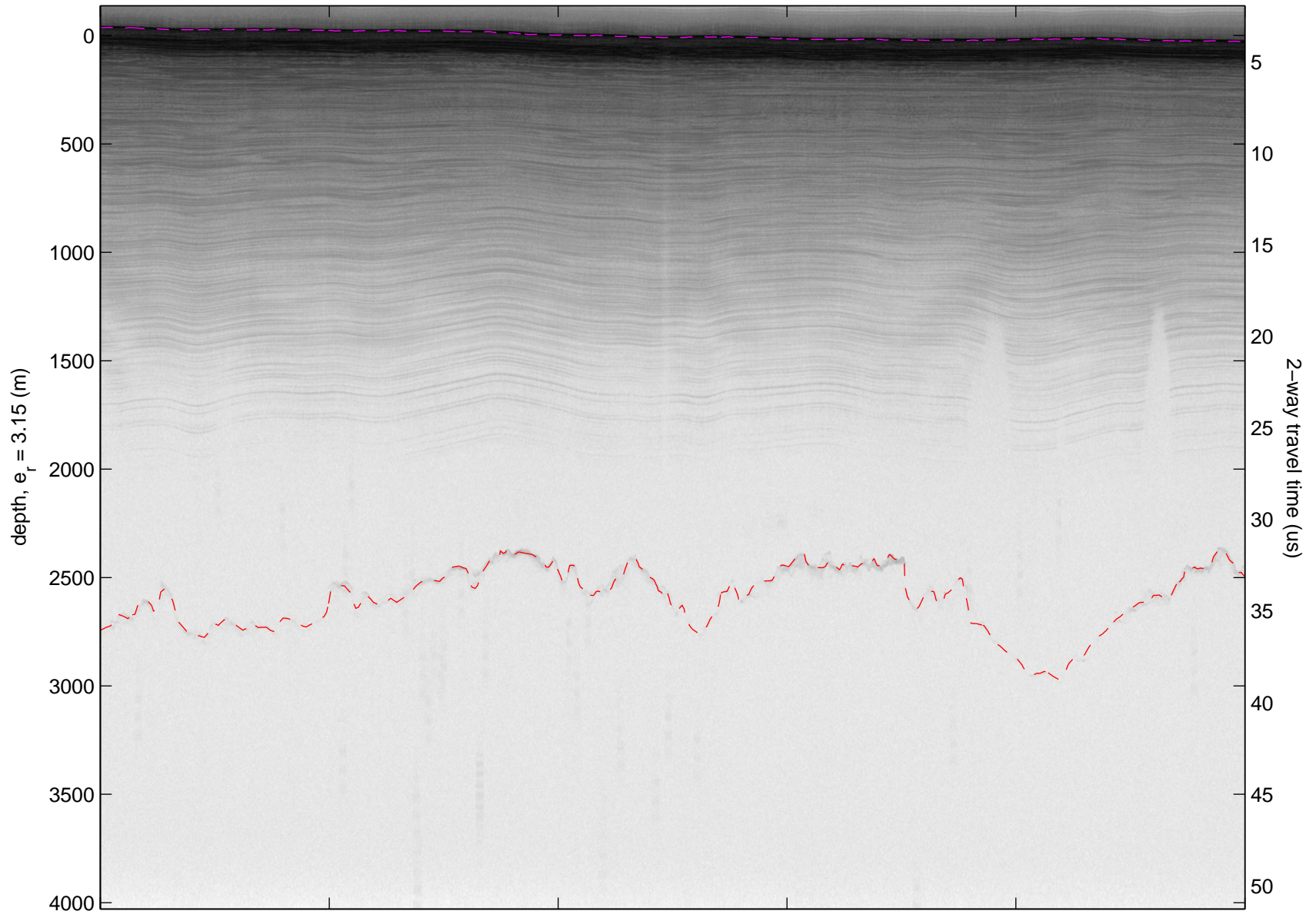


Data Frame ID: 20120411\_02\_061

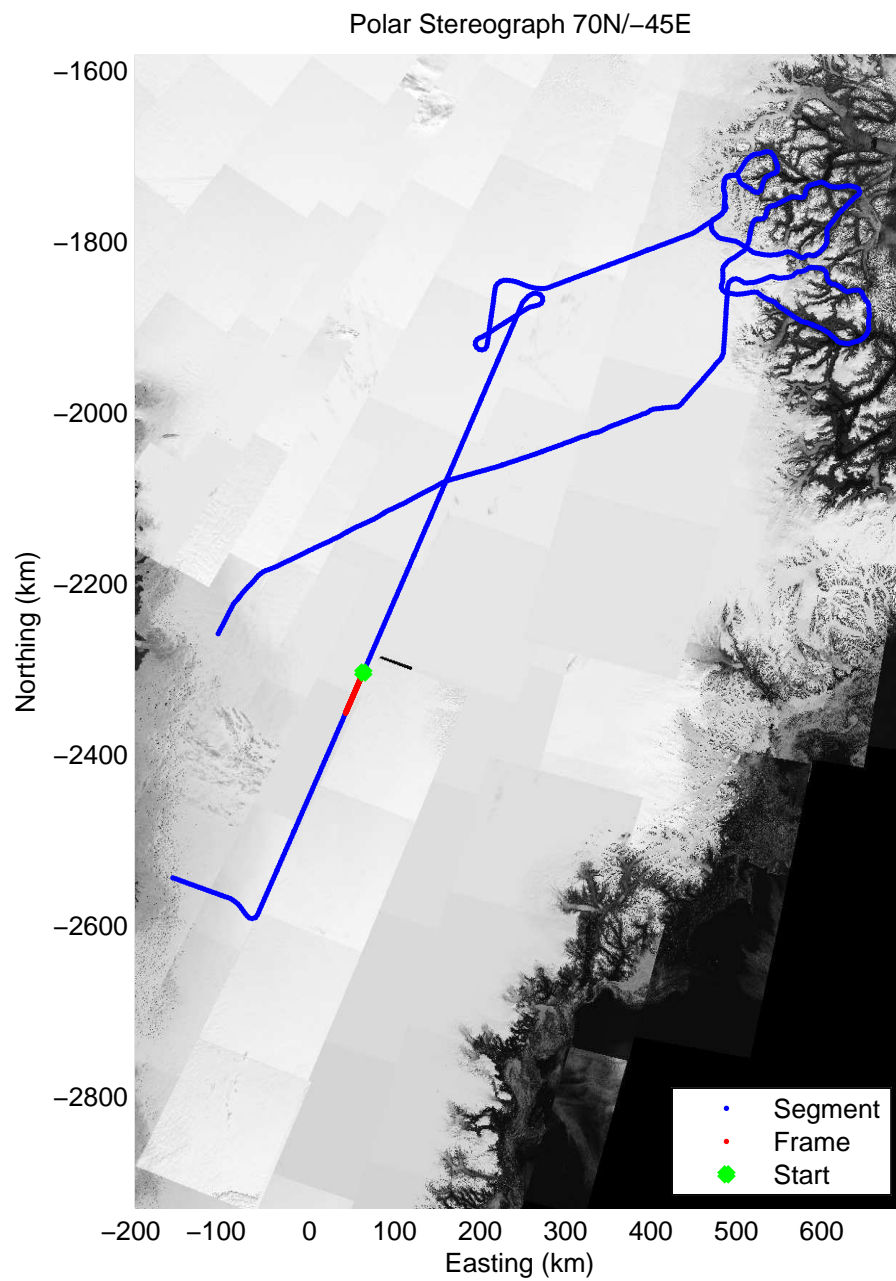
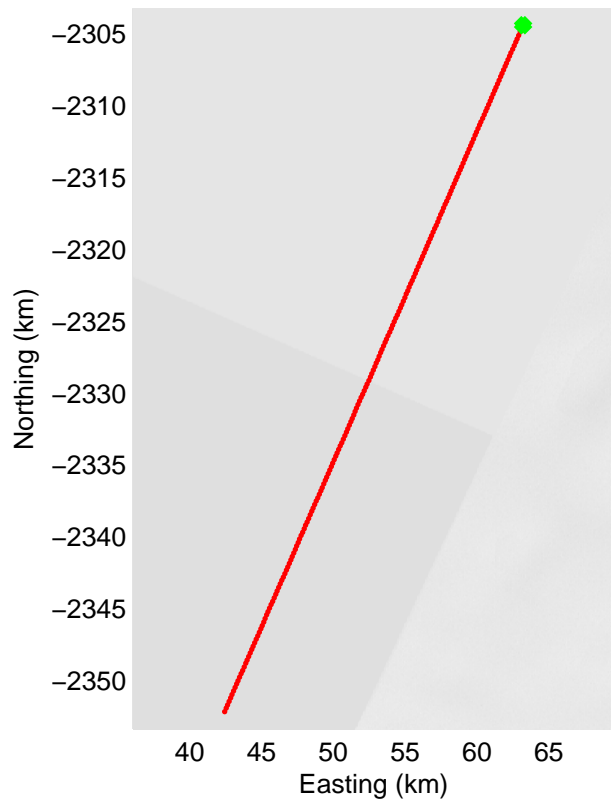
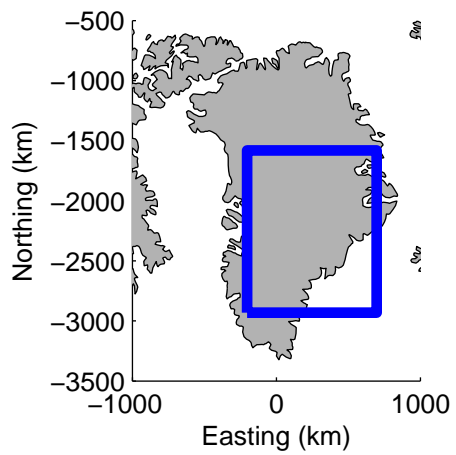





Data Frame ID: 20120411\_02\_061



0.00 km	10.41 km	20.79 km	distance	31.17 km	41.55 km	51.93 km
69.355 N	69.271 N	69.187 N	latitude	69.103 N	69.018 N	68.934 N
42.891 W	43.005 W	43.117 W	longitude	43.229 W	43.339 W	43.449 W

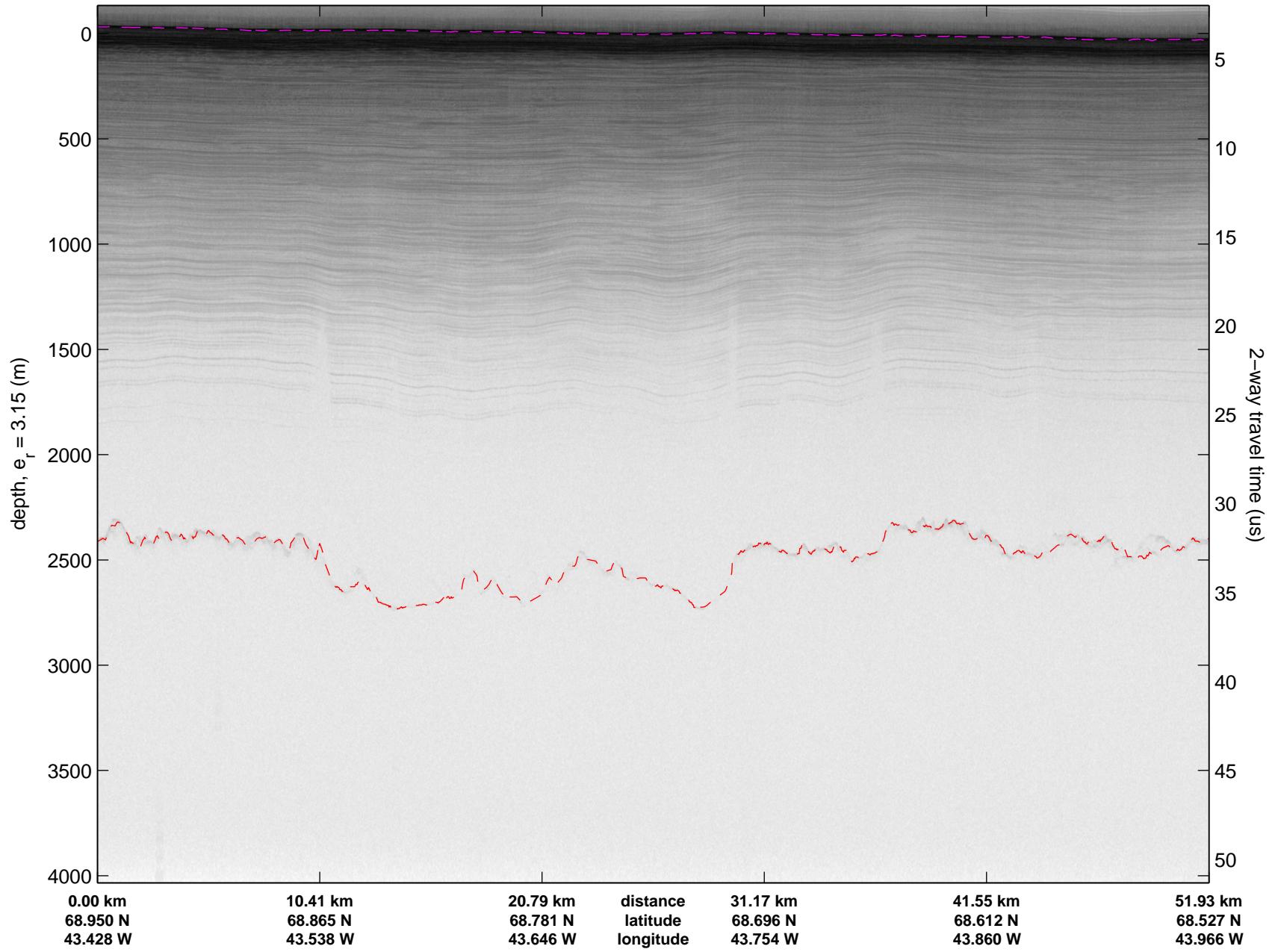


Data Frame ID: 20120411\_02\_062

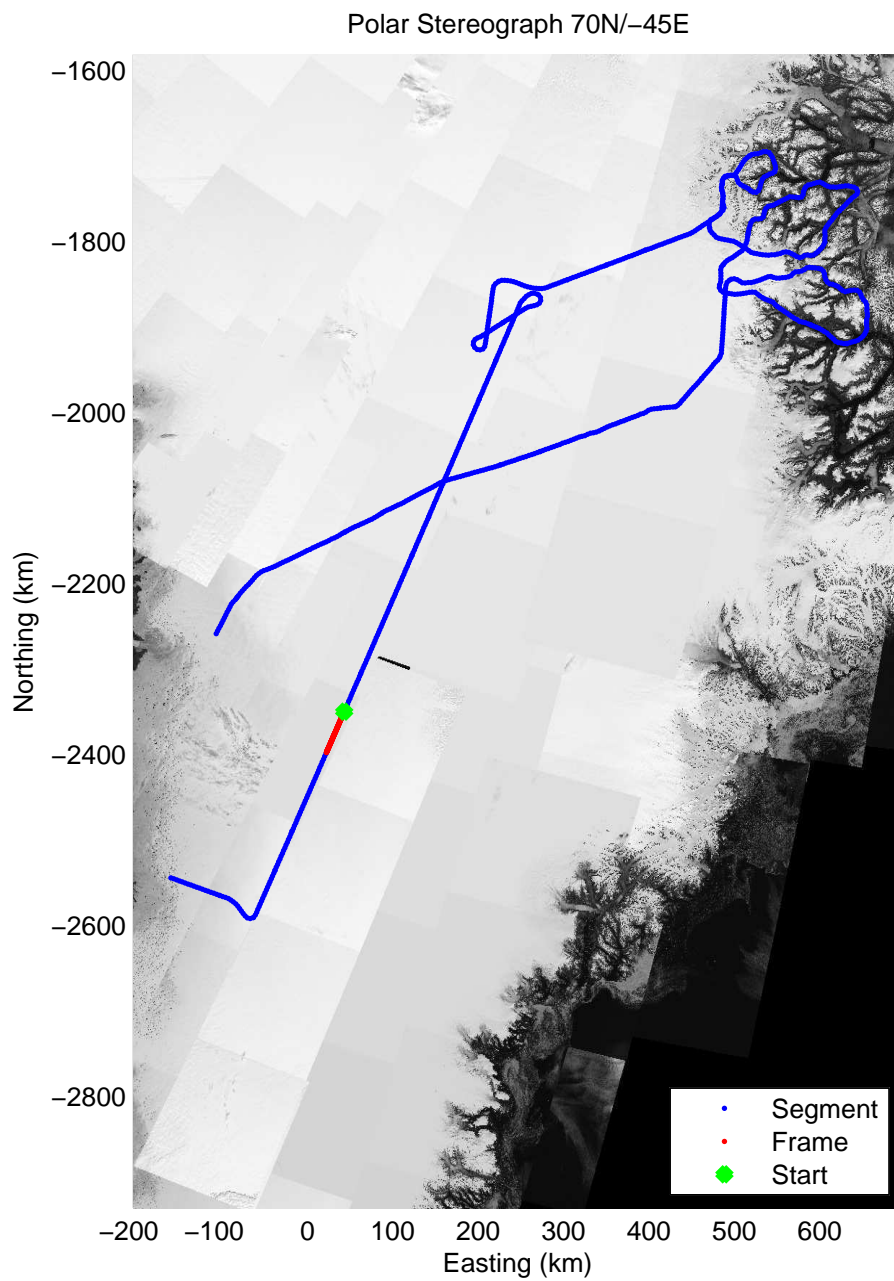
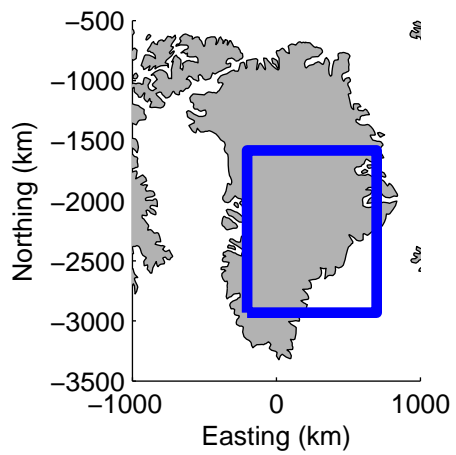





Data Frame ID: 20120411\_02\_062



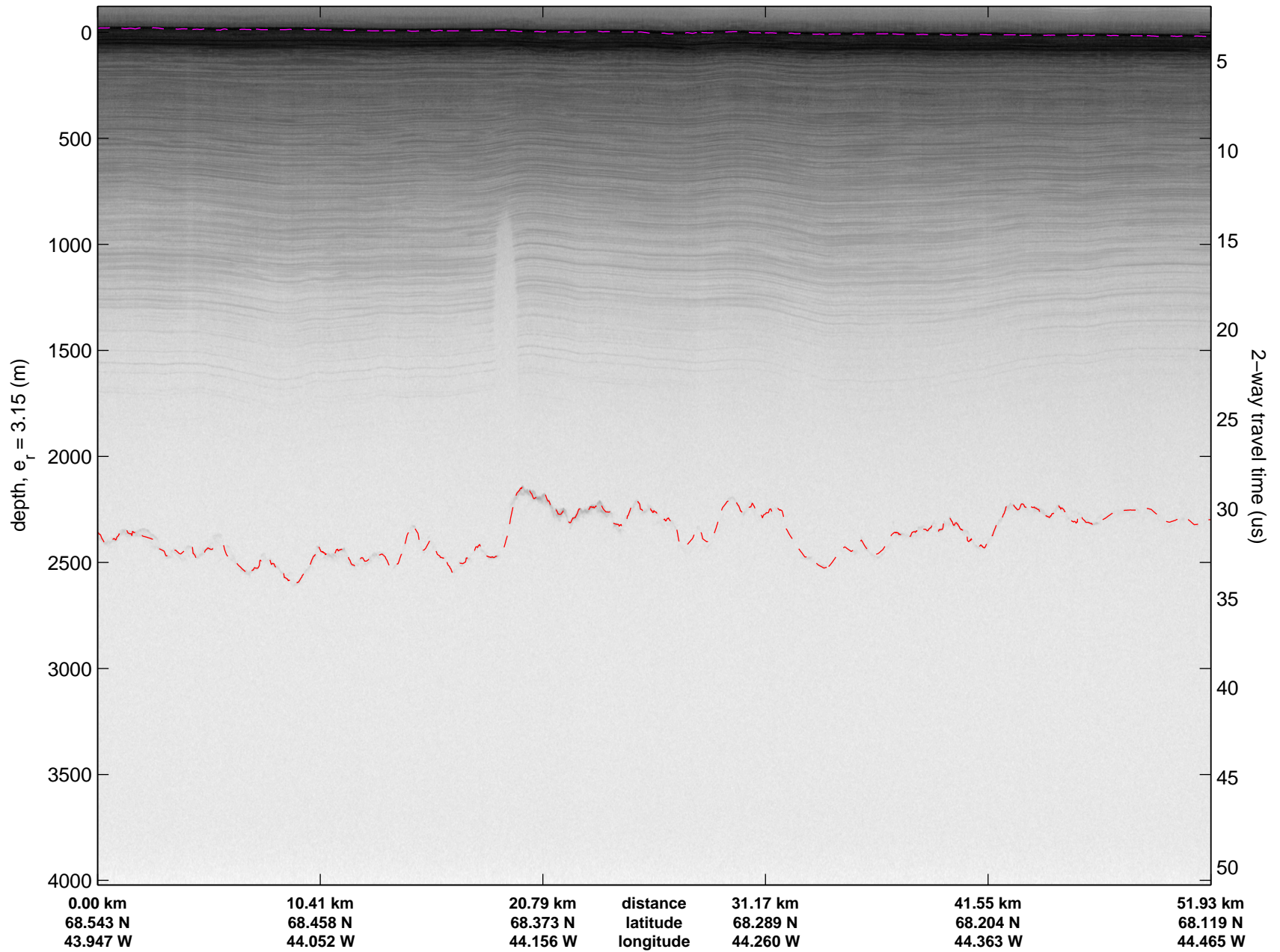


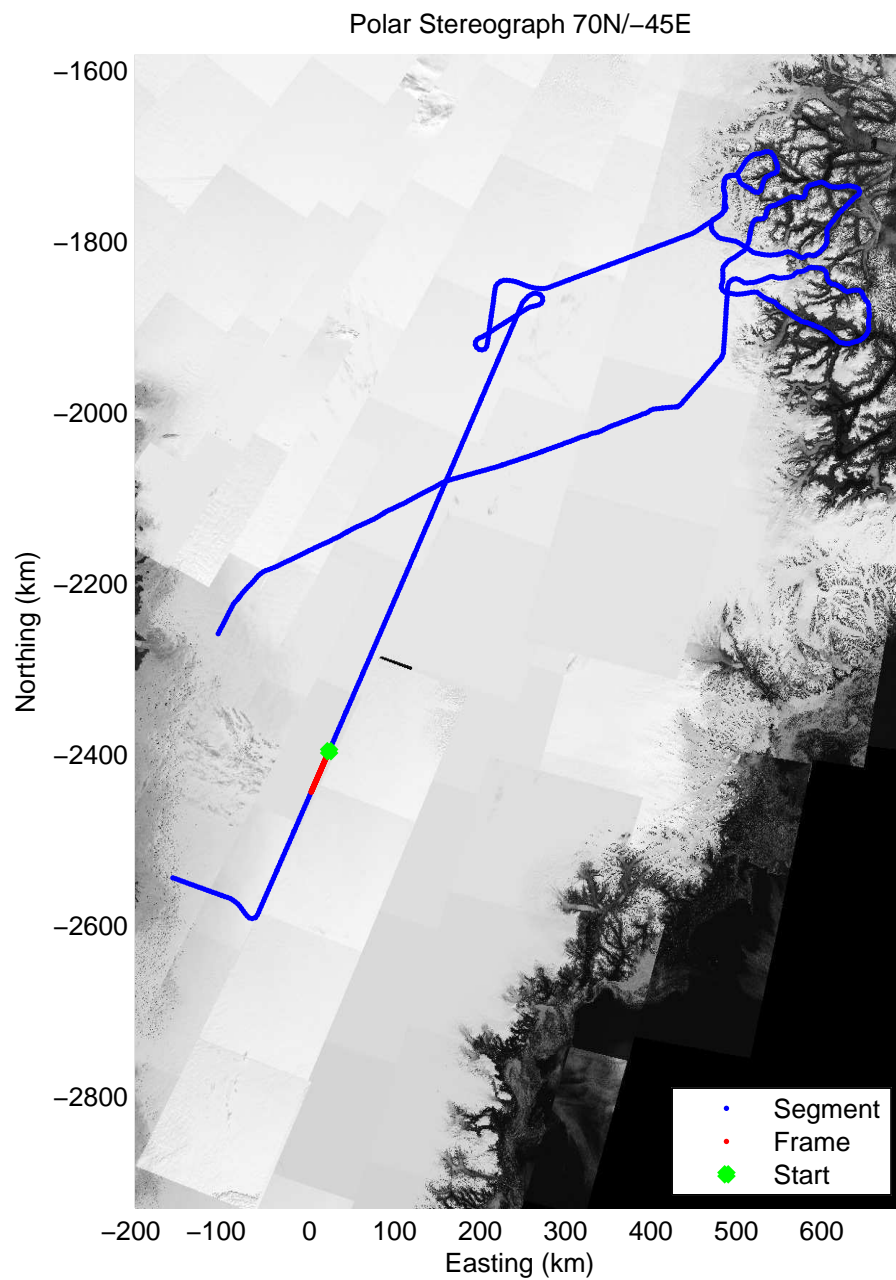
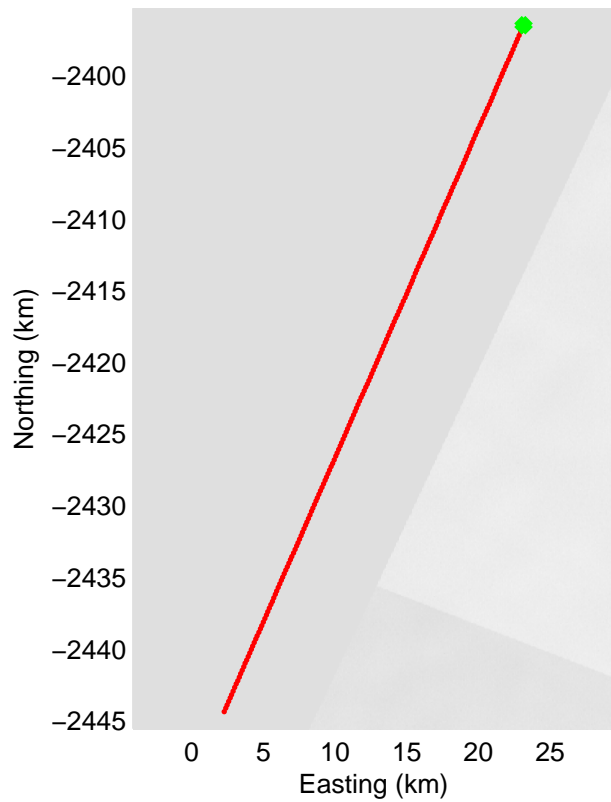
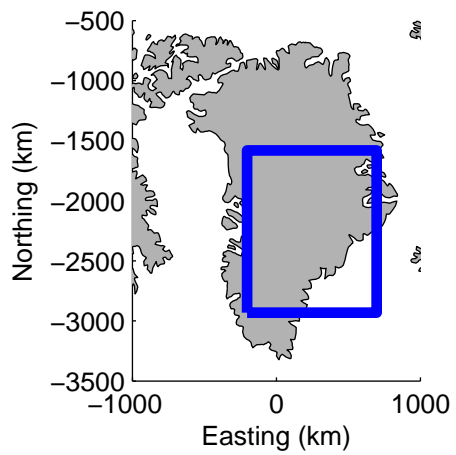


Data Frame ID: 20120411\_02\_063




Data Frame ID: 20120411\_02\_063





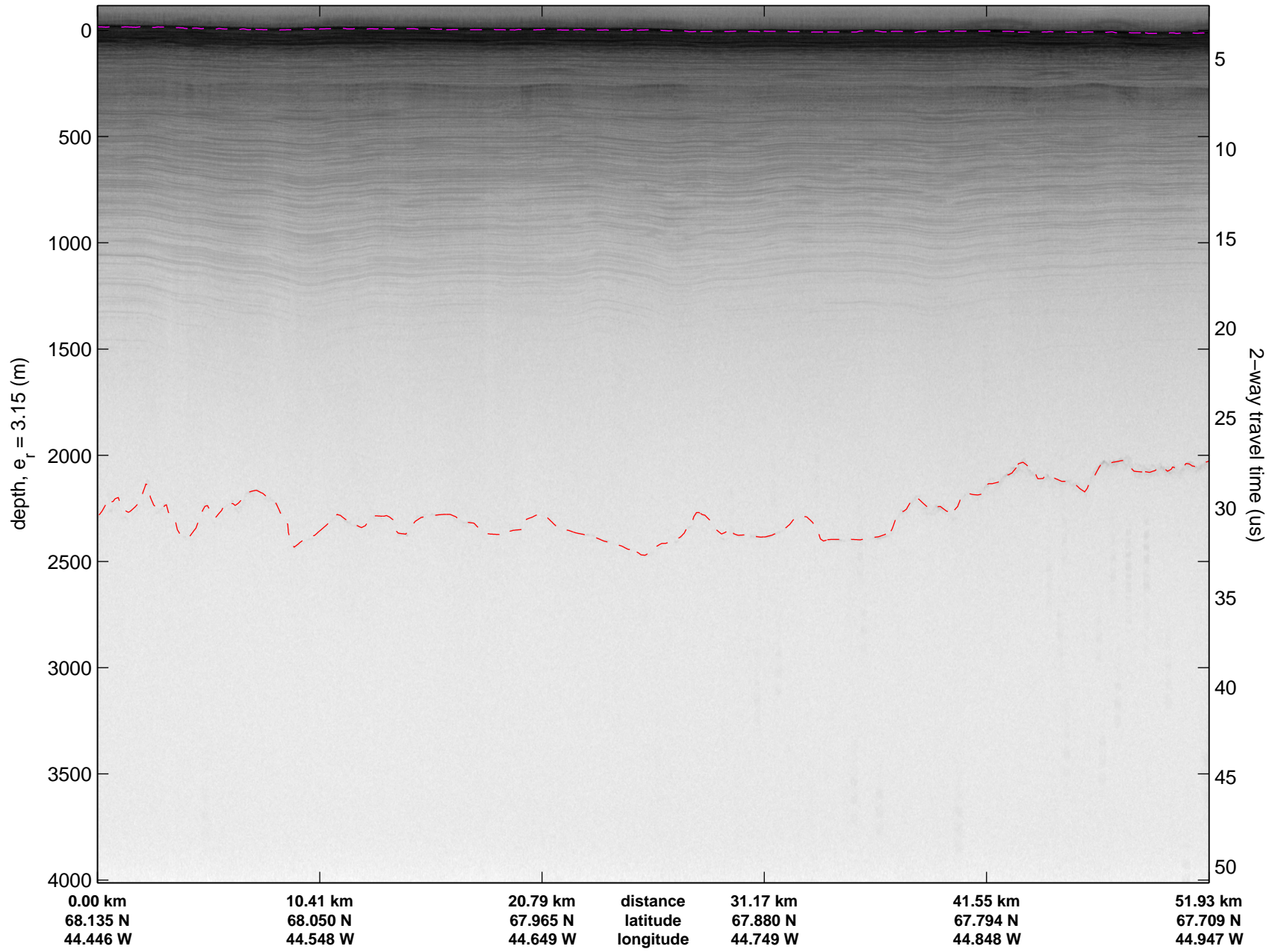


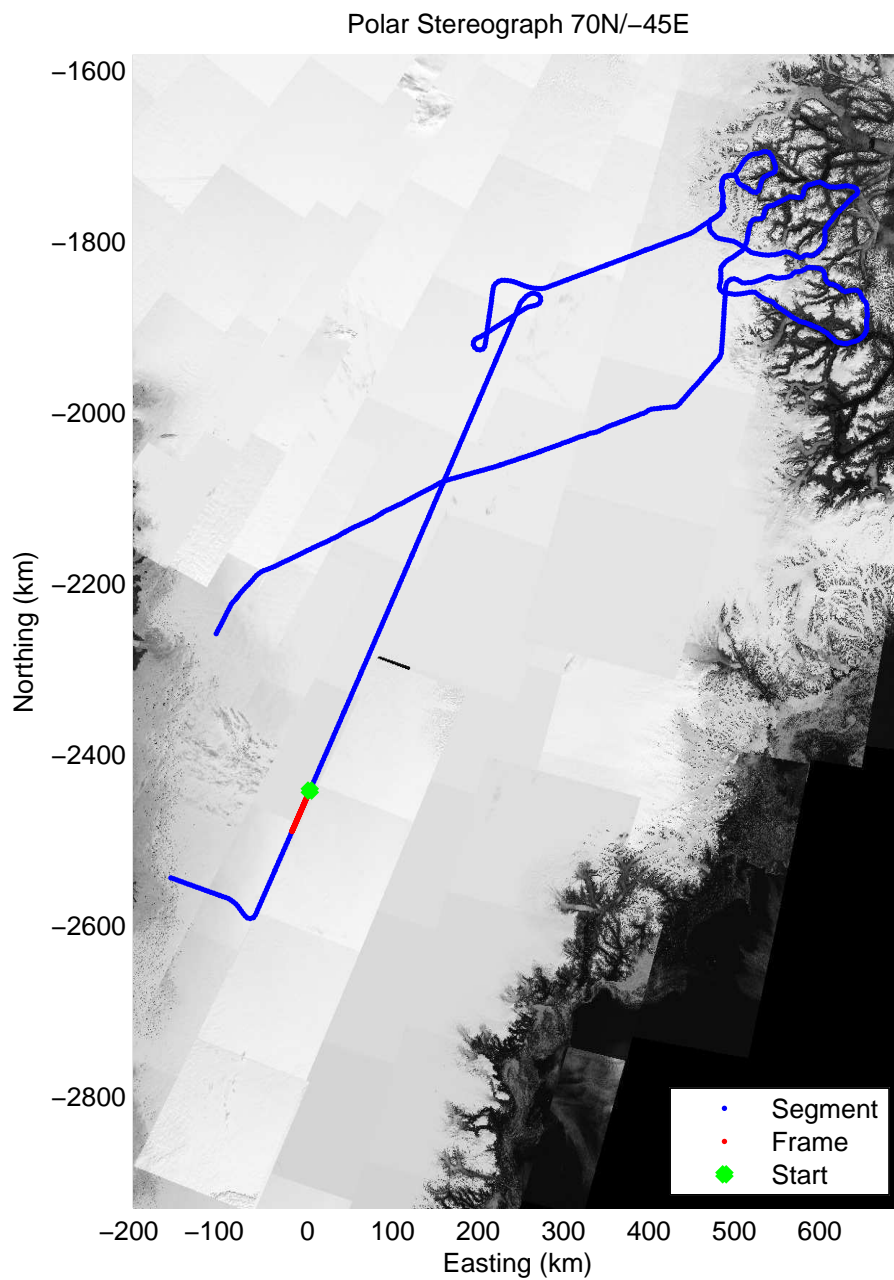
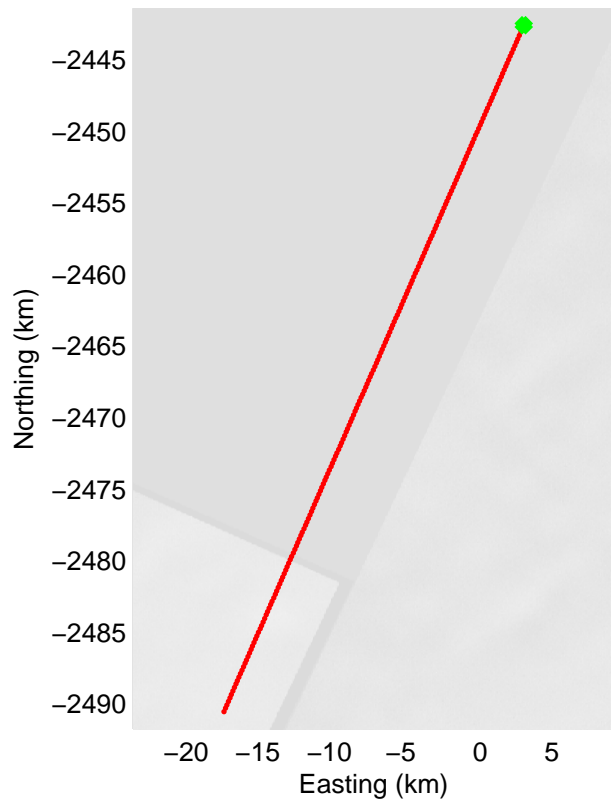
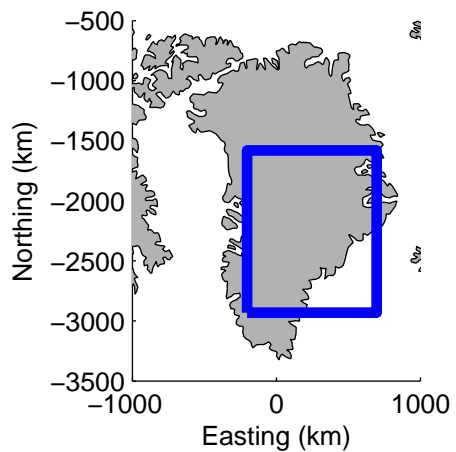
Data Frame ID: 20120411\_02\_064




0.00 km	10.41 km	20.79 km	distance	31.17 km	41.55 km	51.93 km
68.135 N	68.050 N	67.965 N	latitude	67.880 N	67.794 N	67.709 N
44.446 W	44.548 W	44.649 W	longitude	44.749 W	44.848 W	44.947 W

Data Frame ID: 20120411\_02\_064





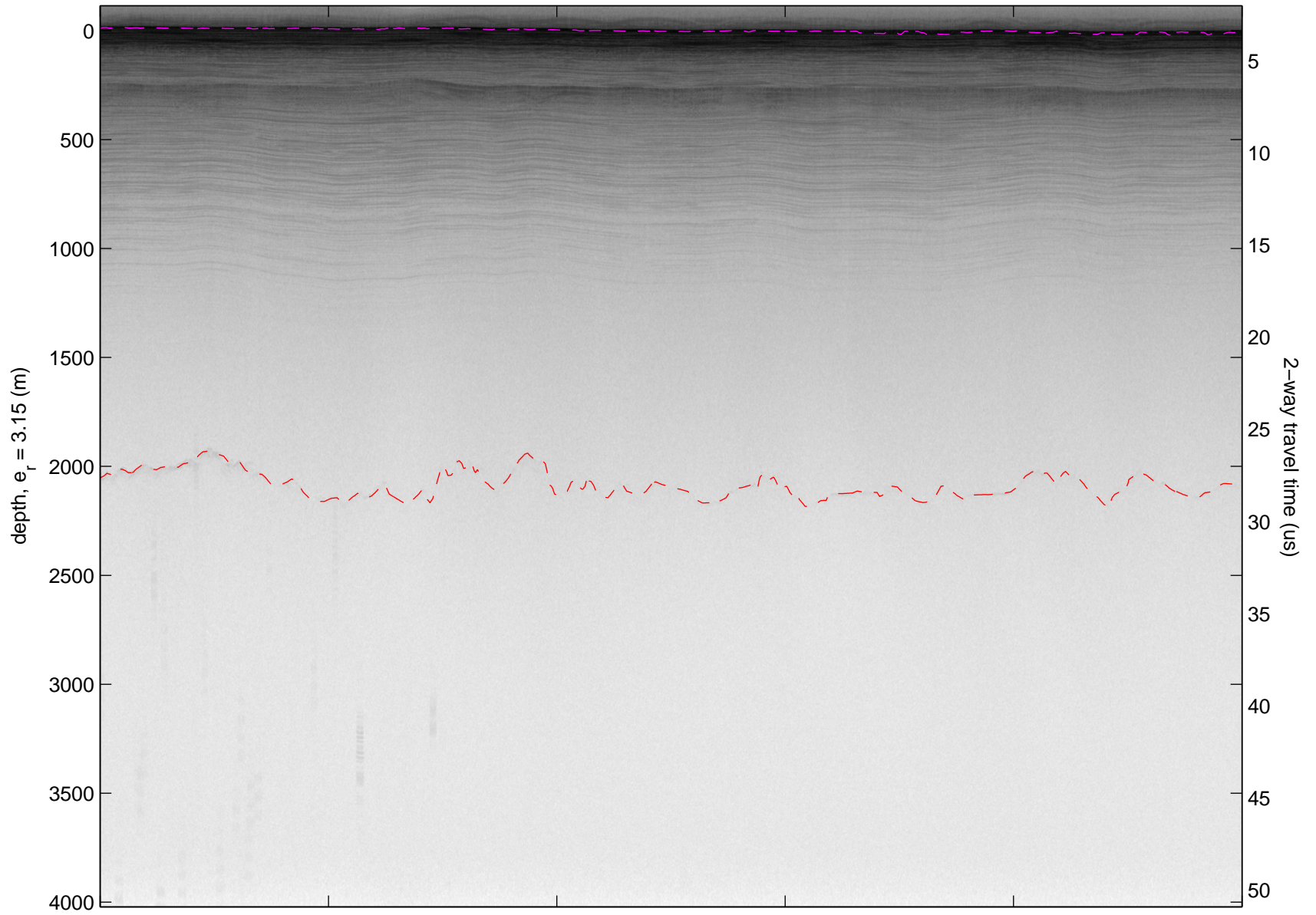
Data Frame ID: 20120411\_02\_065



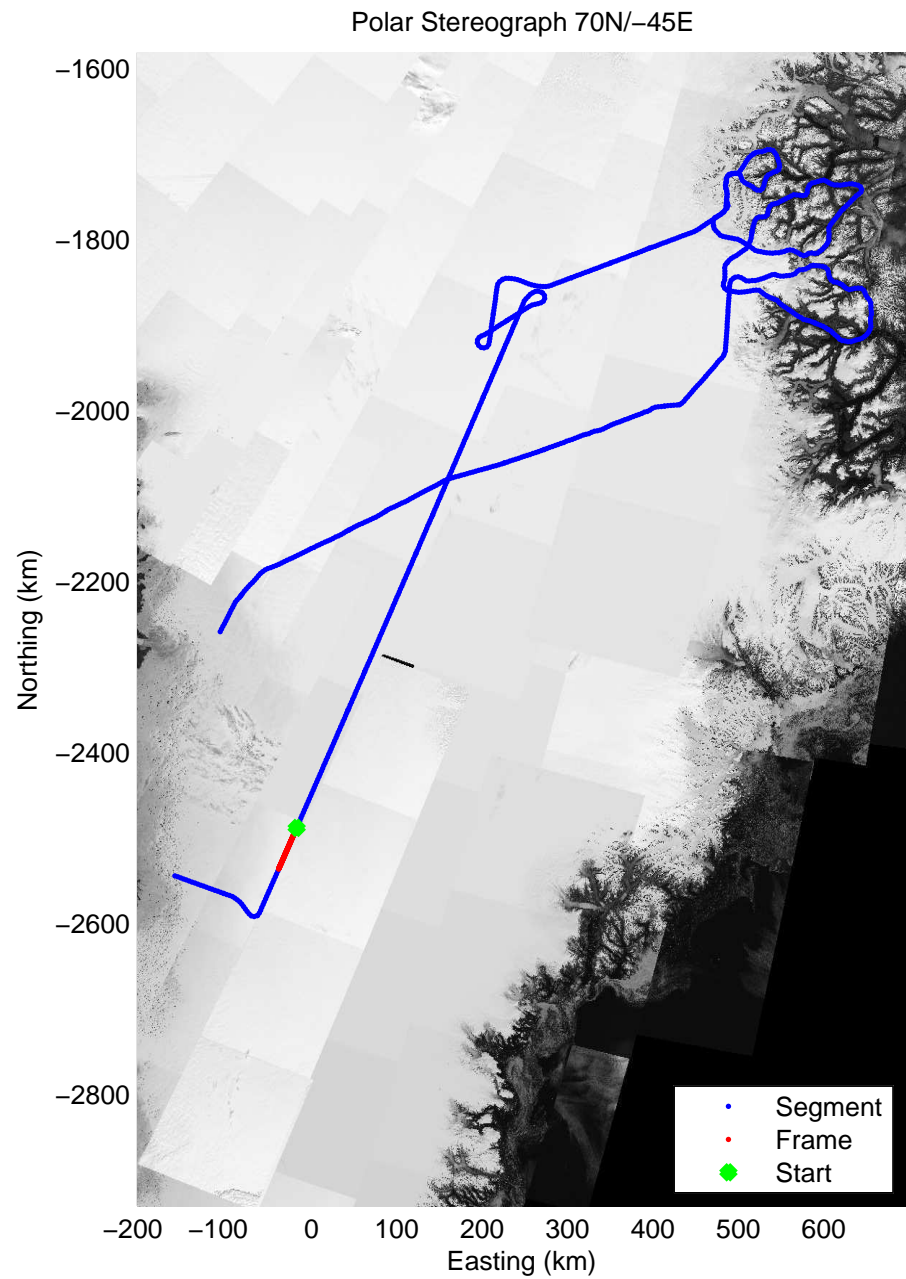
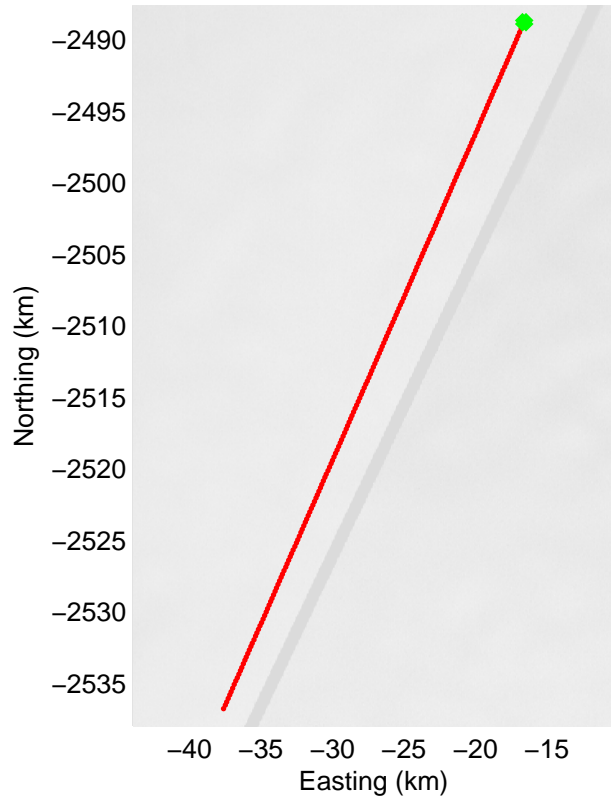
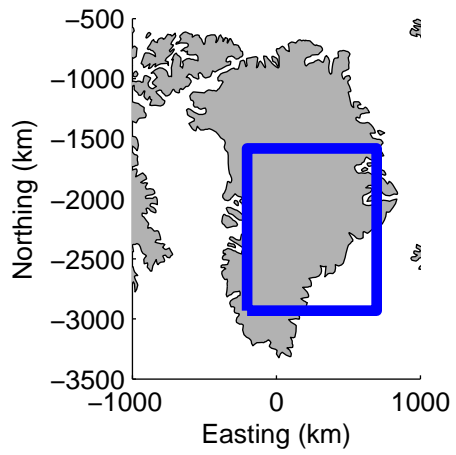
0.00 km	10.41 km	20.79 km	distance	31.17 km	41.55 km	51.93 km
67.725 N	67.640 N	67.554 N	latitude	67.469 N	67.384 N	67.298 N
44.928 W	45.027 W	45.124 W	longitude	45.221 W	45.317 W	45.412 W




Data Frame ID: 20120411\_02\_065



0.00 km	10.41 km	20.79 km	distance	31.17 km	41.55 km	51.93 km
67.725 N	67.640 N	67.554 N	latitude	67.469 N	67.384 N	67.298 N
44.928 W	45.027 W	45.124 W	longitude	45.221 W	45.317 W	45.412 W

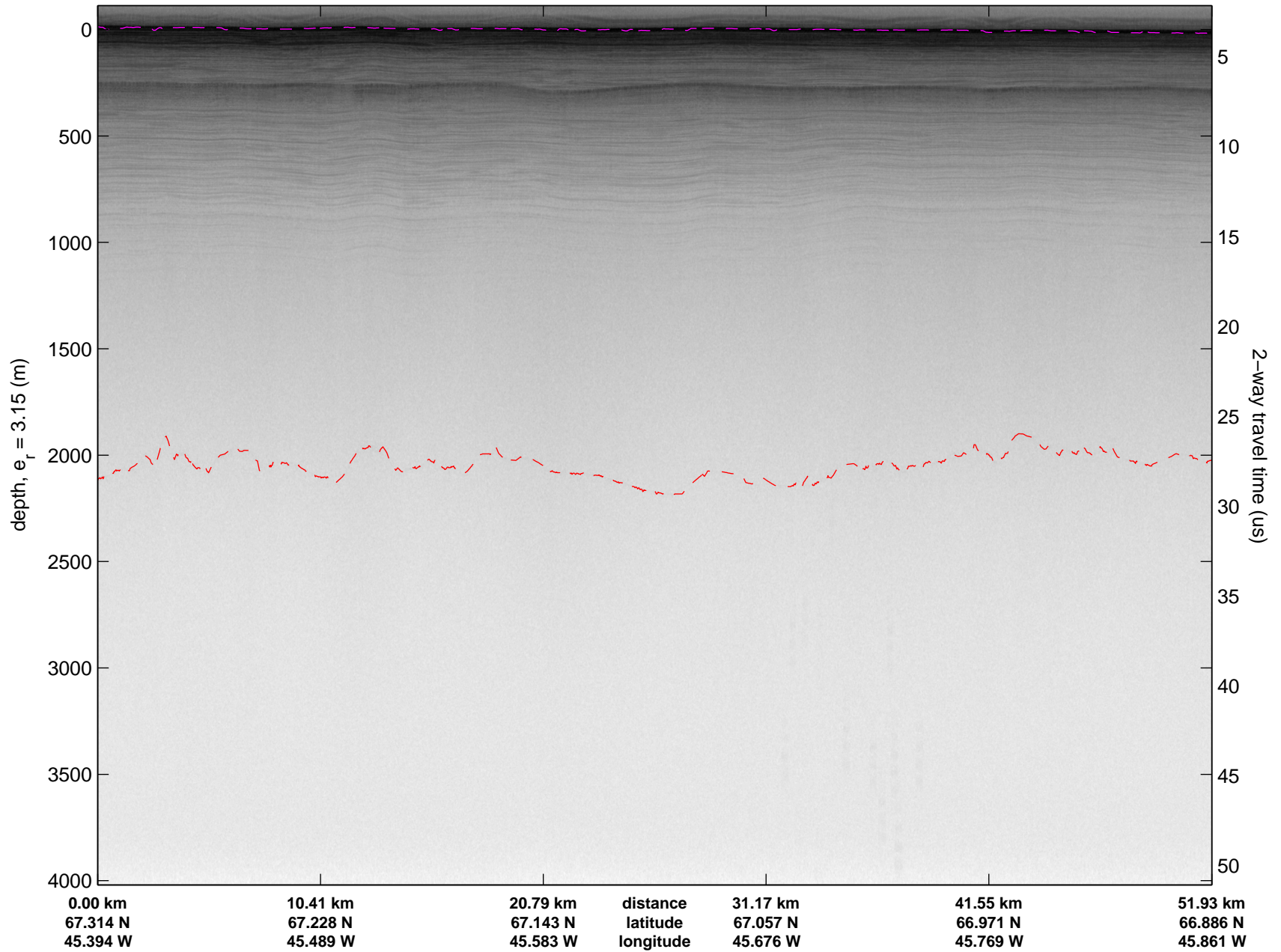


Data Frame ID: 20120411\_02\_066

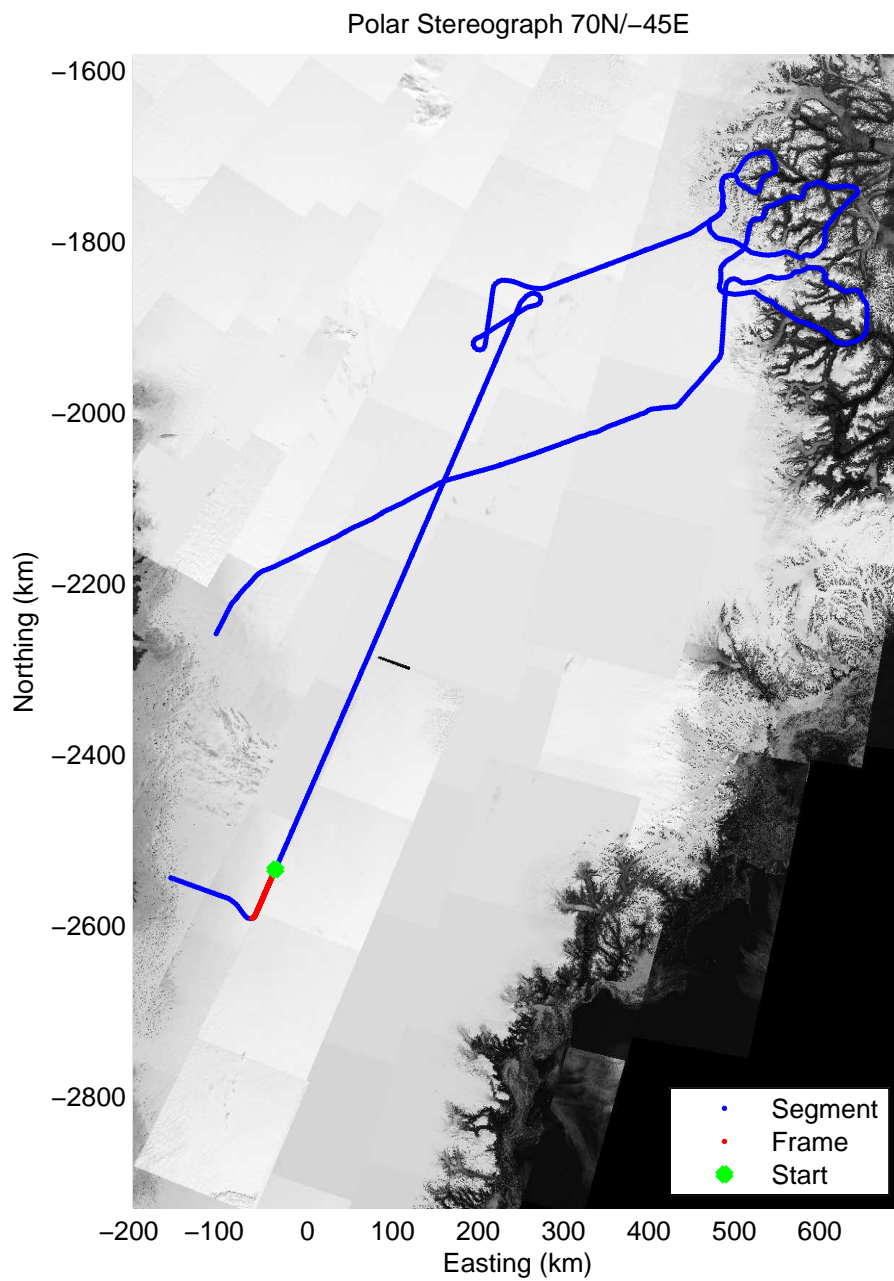
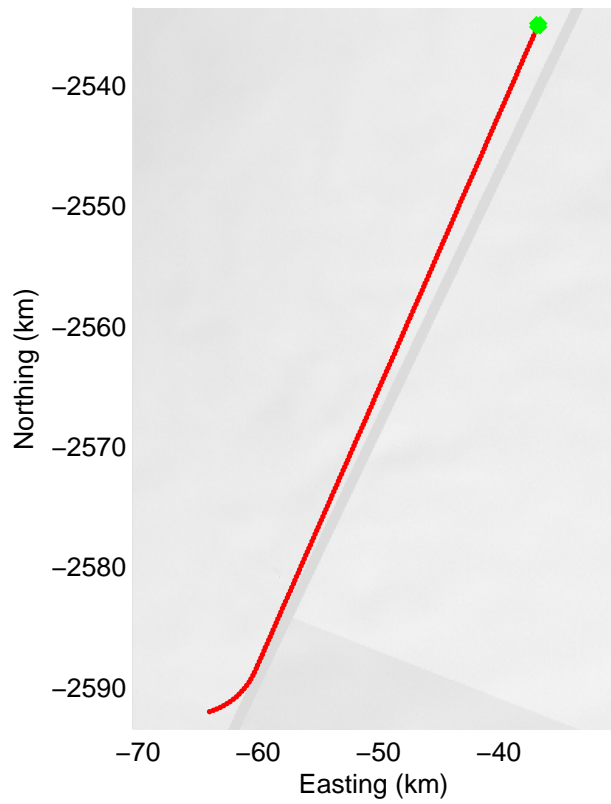
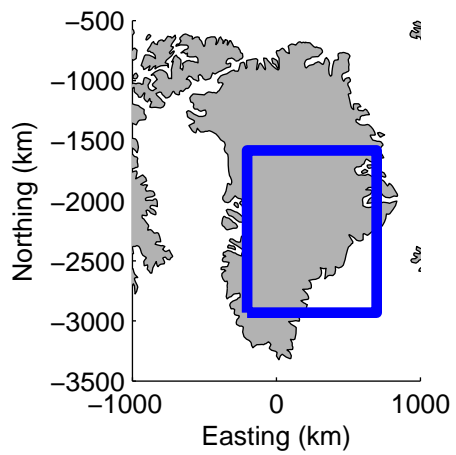





Data Frame ID: 20120411\_02\_066



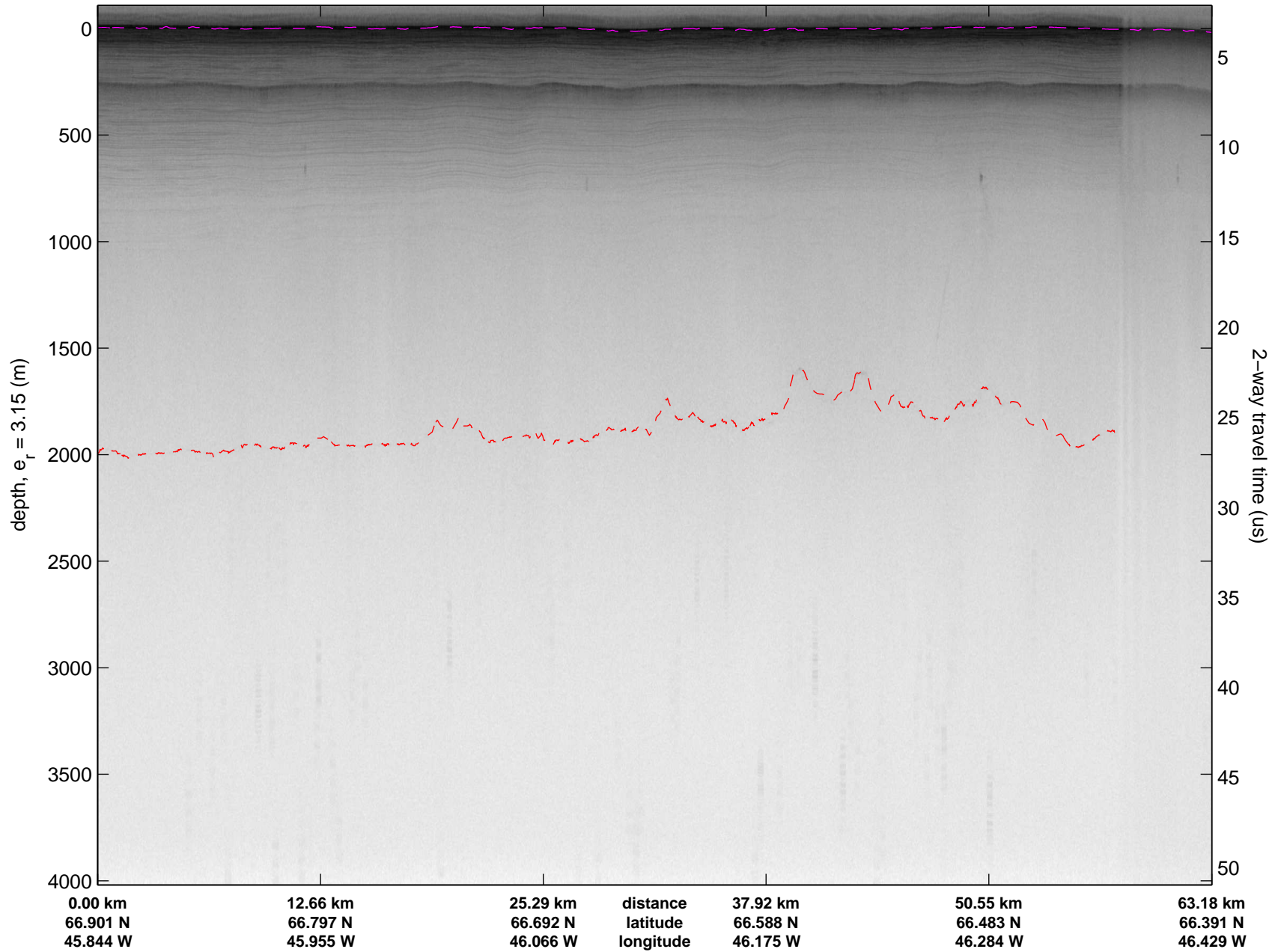


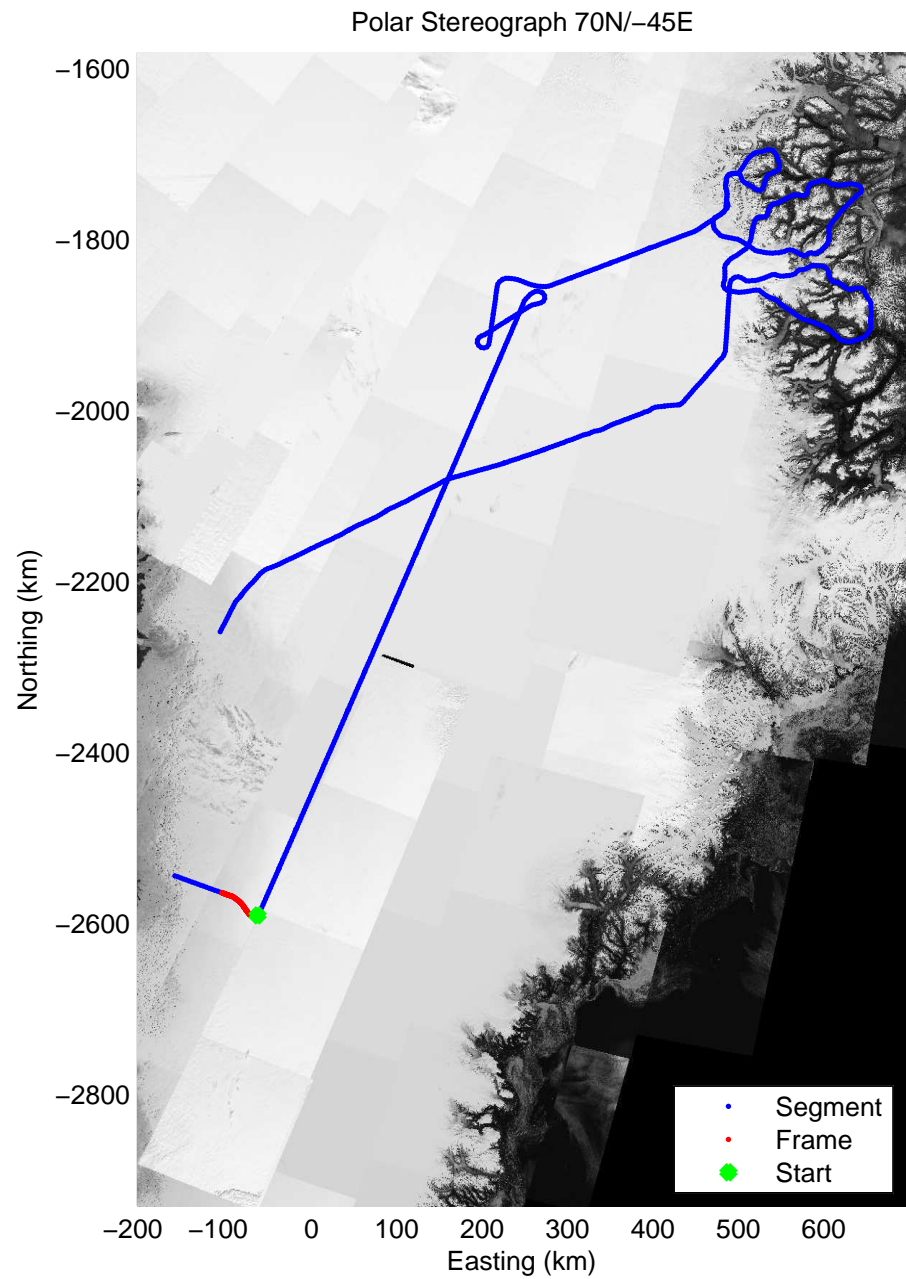
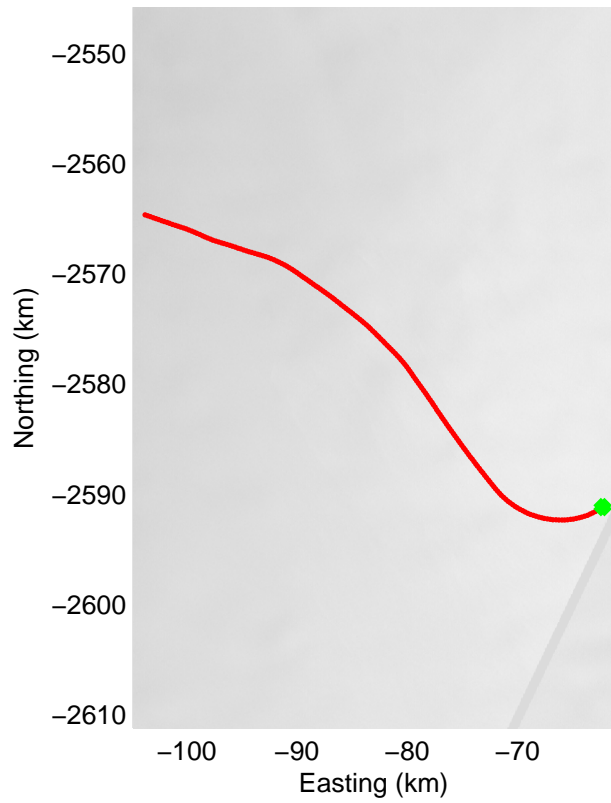
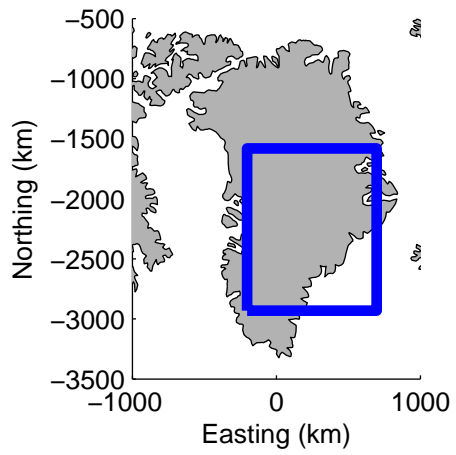


Data Frame ID: 20120411\_02\_067




Data Frame ID: 20120411\_02\_067







Data Frame ID: 20120411\_02\_068



0.00 km  
66.399 N  
46.391 W

10.41 km  
66.409 N  
46.603 W

20.79 km  
66.482 N  
46.746 W


distance  
latitude  
longitude

31.17 km  
66.549 N  
46.907 W

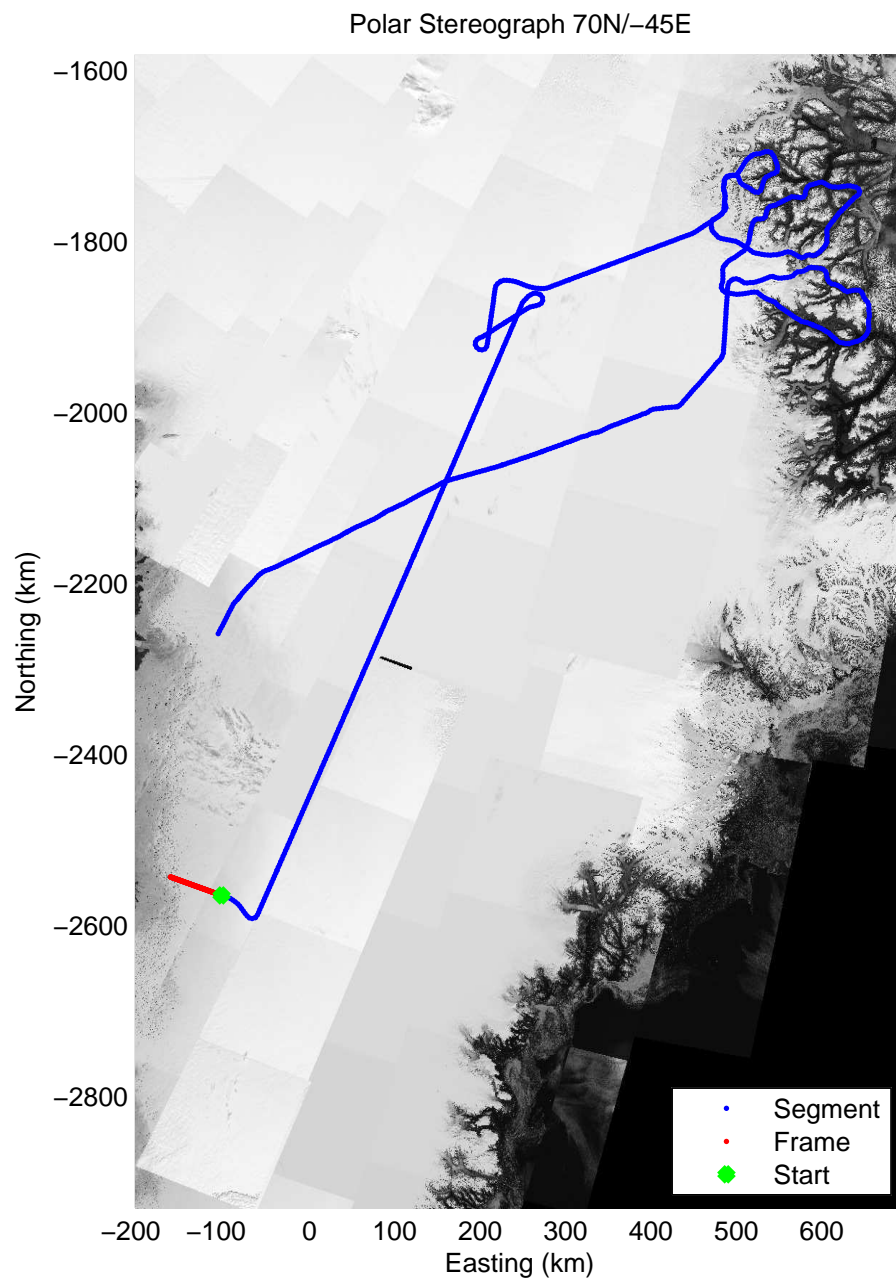

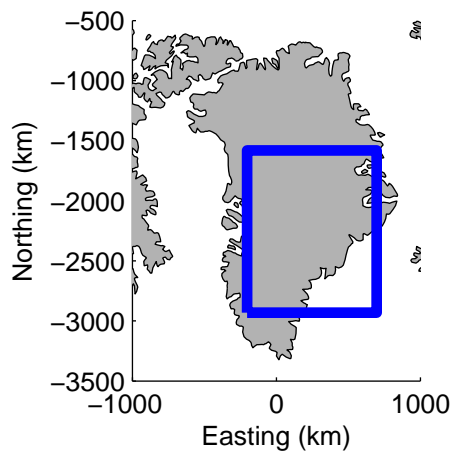
41.55 km  
66.594 N  
47.109 W

51.93 km  
66.622 N  
47.333 W


Data Frame ID: 20120411\_02\_068



0.00 km	10.41 km	20.79 km	distance	31.17 km	41.55 km	51.93 km
66.399 N	66.409 N	66.482 N	latitude	66.549 N	66.594 N	66.622 N
46.391 W	46.603 W	46.746 W	longitude	46.907 W	47.109 W	47.333 W



Data Frame ID: 20120411\_02\_069





Data Frame ID: 20120411\_02\_069

