
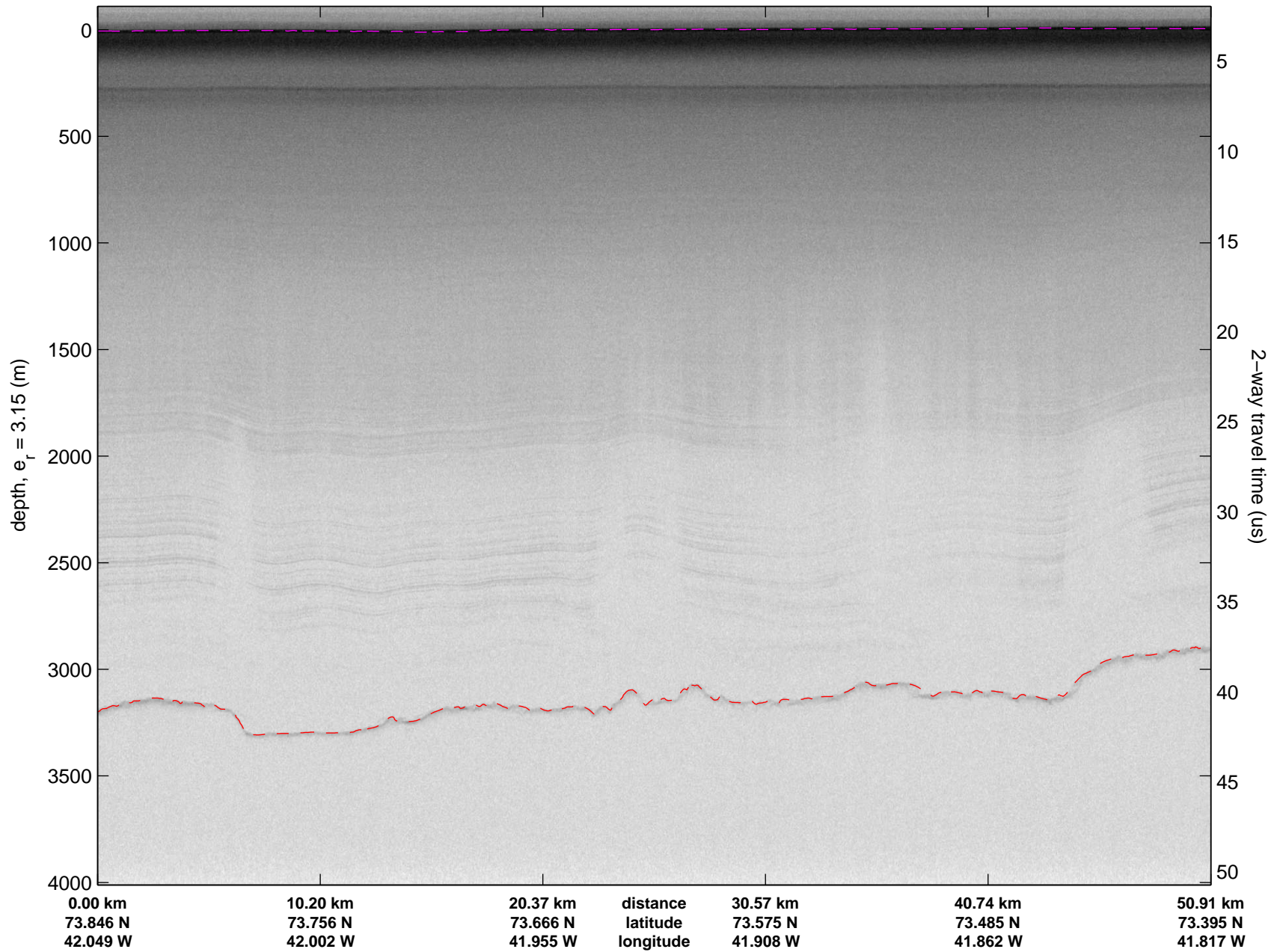
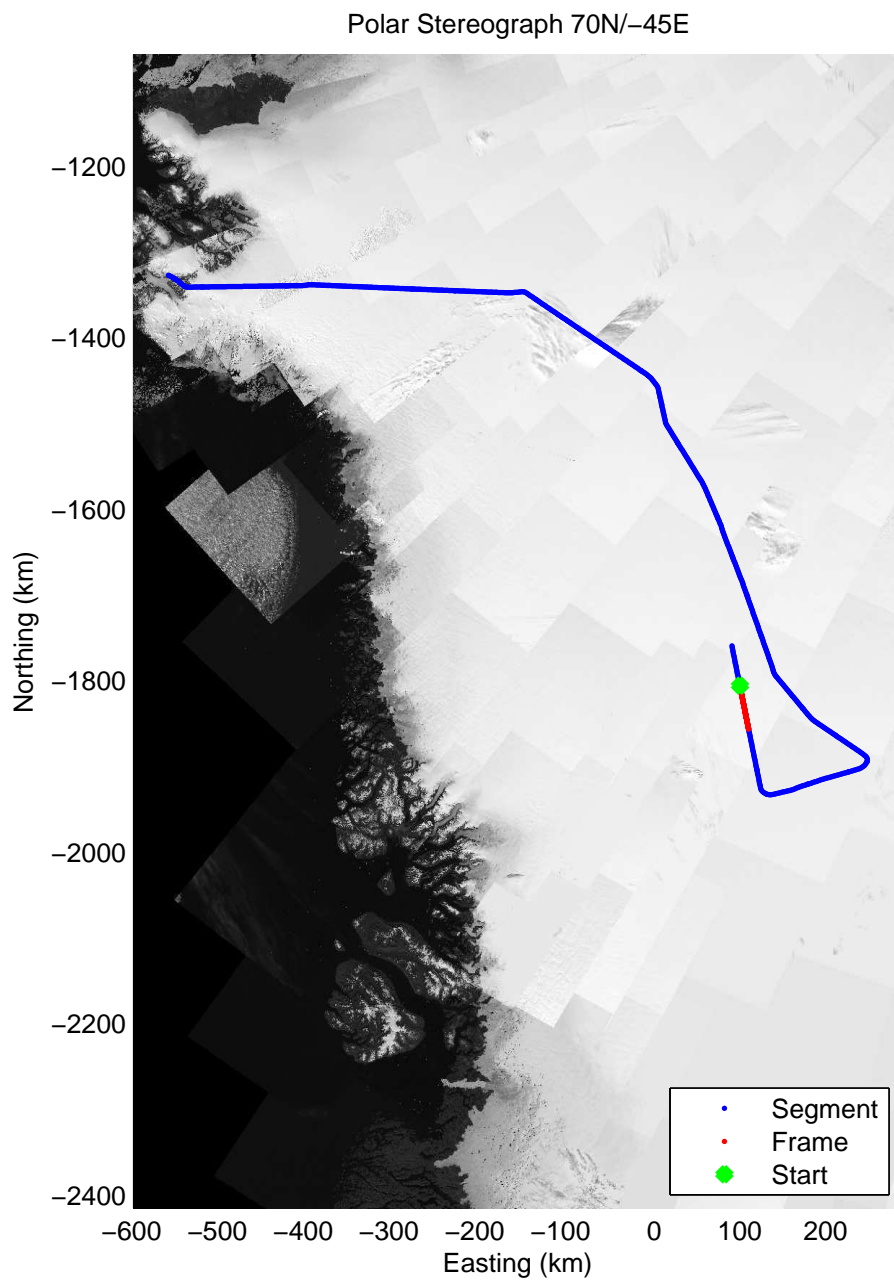
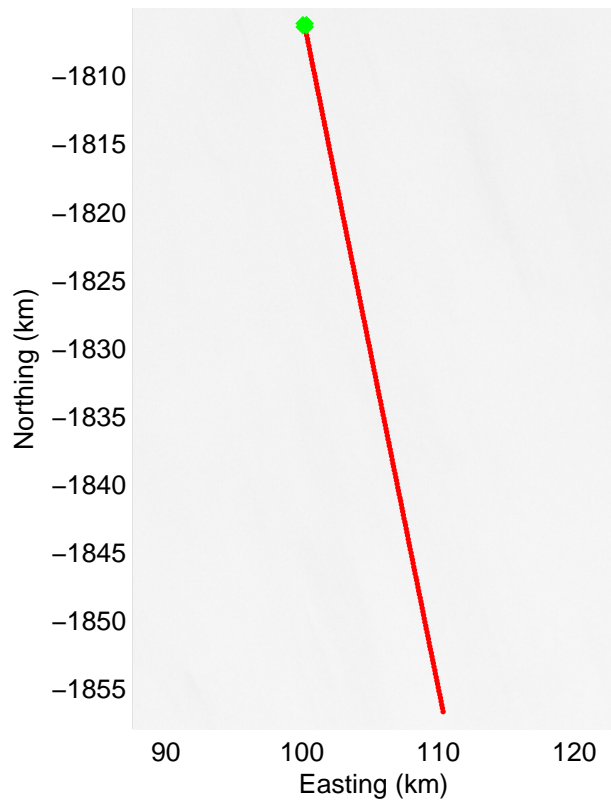
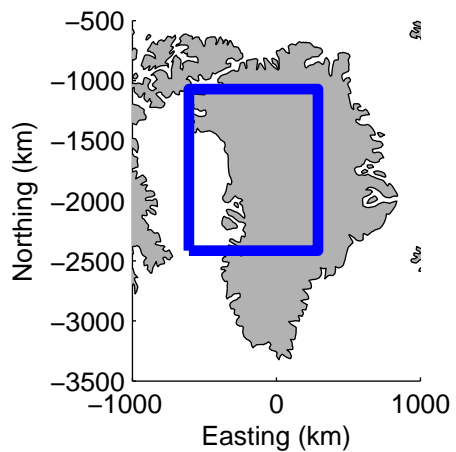


Data Frame ID: 20120330_03_001




Data Frame ID: 20120330_03_001



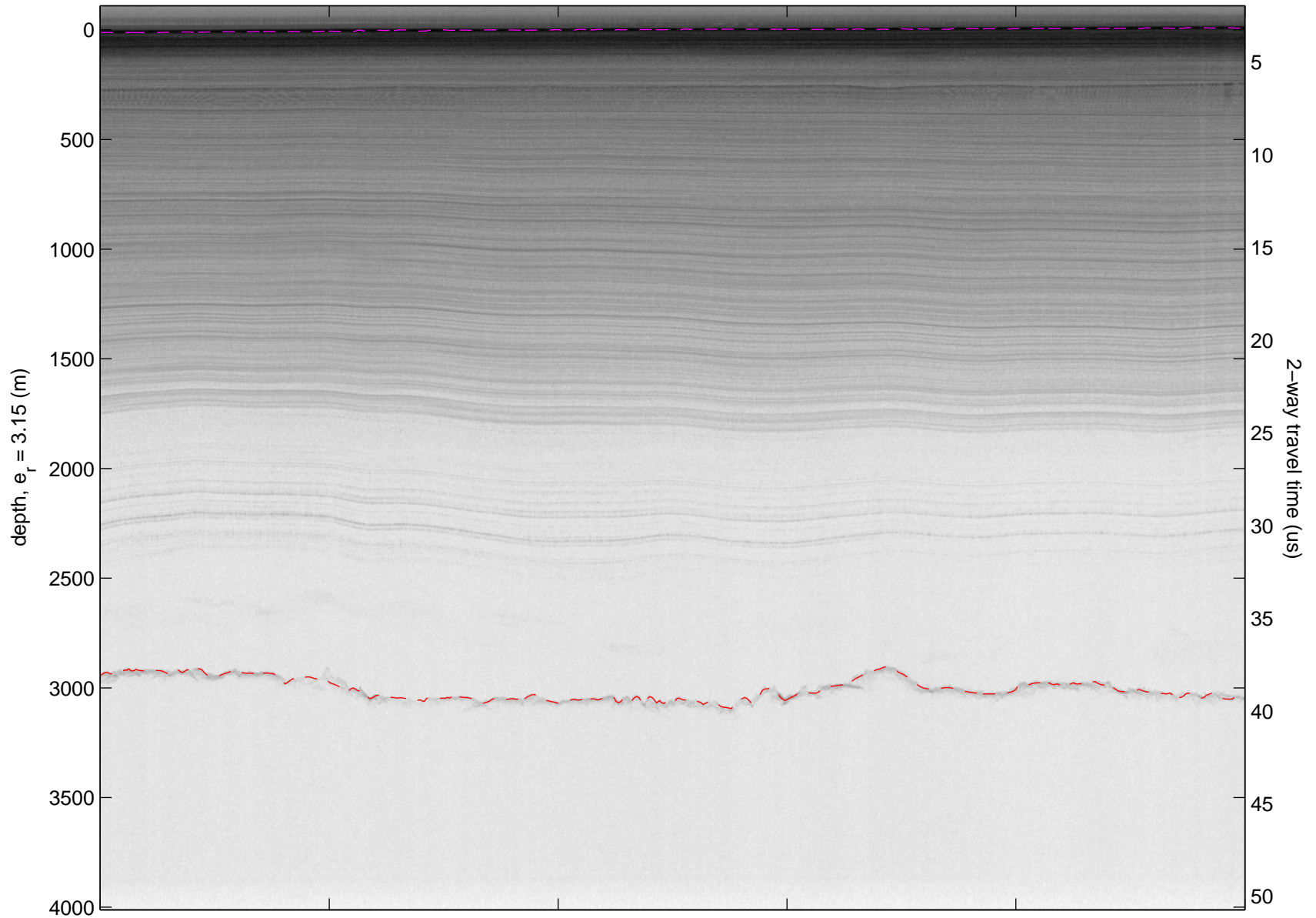


Data Frame ID: 20120330_03_002

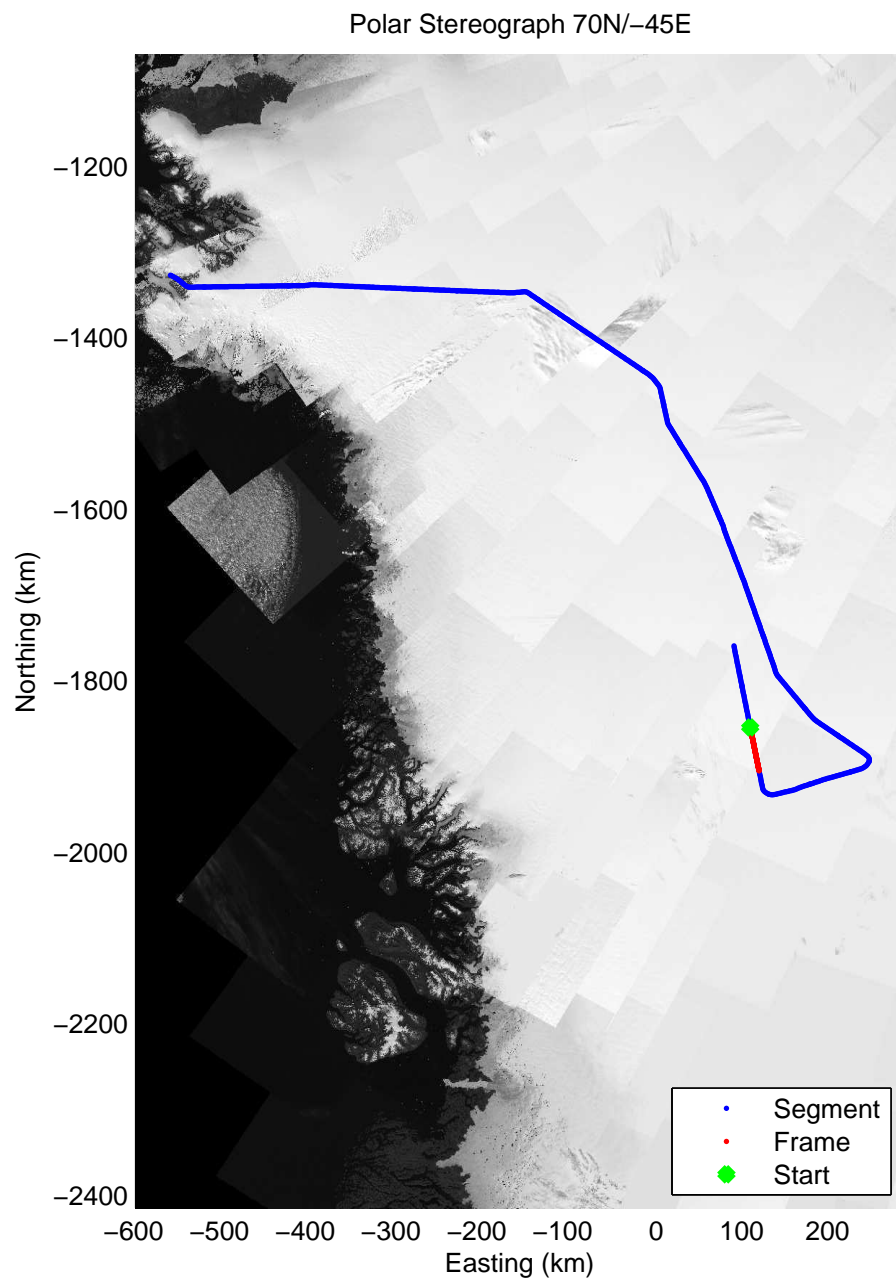
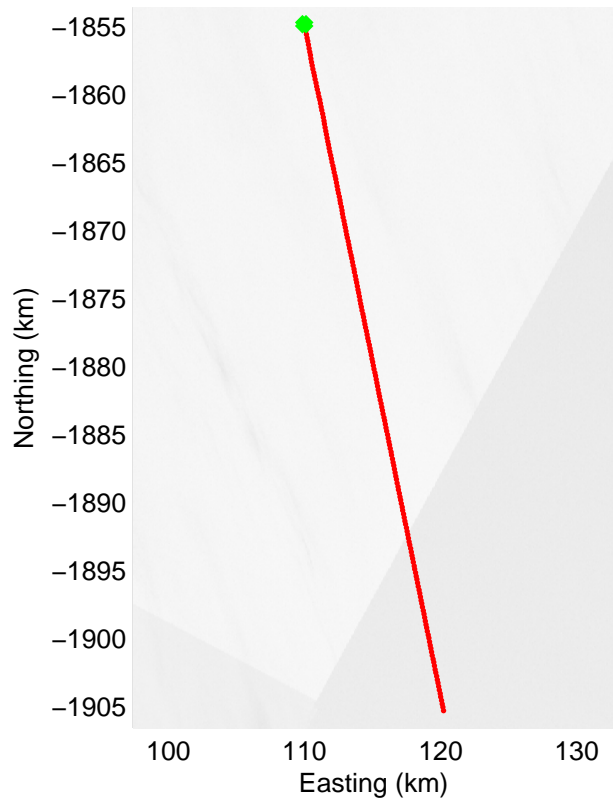
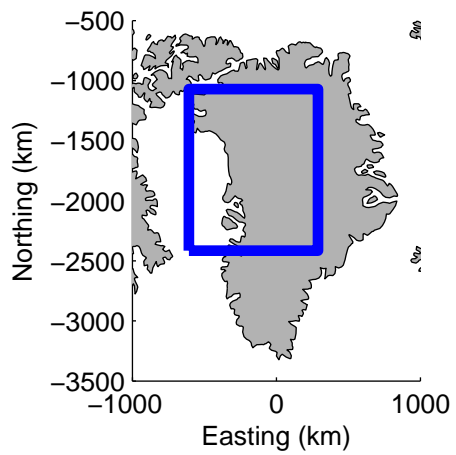


0.00 km	10.41 km	20.79 km	distance	31.17 km	41.55 km	51.93 km
73.412 N	73.320 N	73.228 N	latitude	73.136 N	73.044 N	72.952 N
41.825 W	41.779 W	41.733 W	longitude	41.688 W	41.643 W	41.599 W


Data Frame ID: 20120330_03_002



0.00 km	10.41 km	20.79 km	distance	31.17 km	41.55 km	51.93 km
73.412 N	73.320 N	73.228 N	latitude	73.136 N	73.044 N	72.952 N
41.825 W	41.779 W	41.733 W	longitude	41.688 W	41.643 W	41.599 W

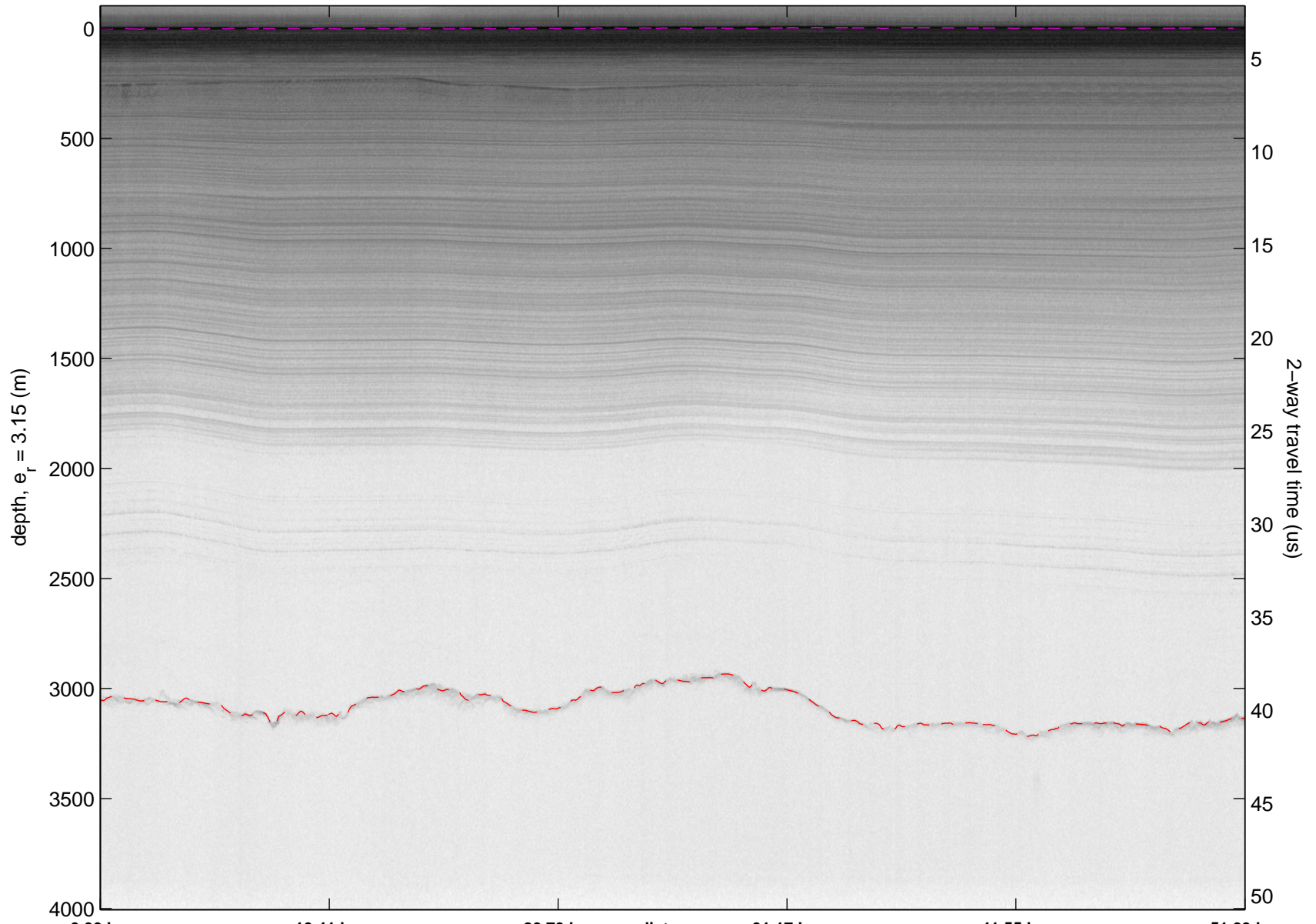


Data Frame ID: 20120330_03_003

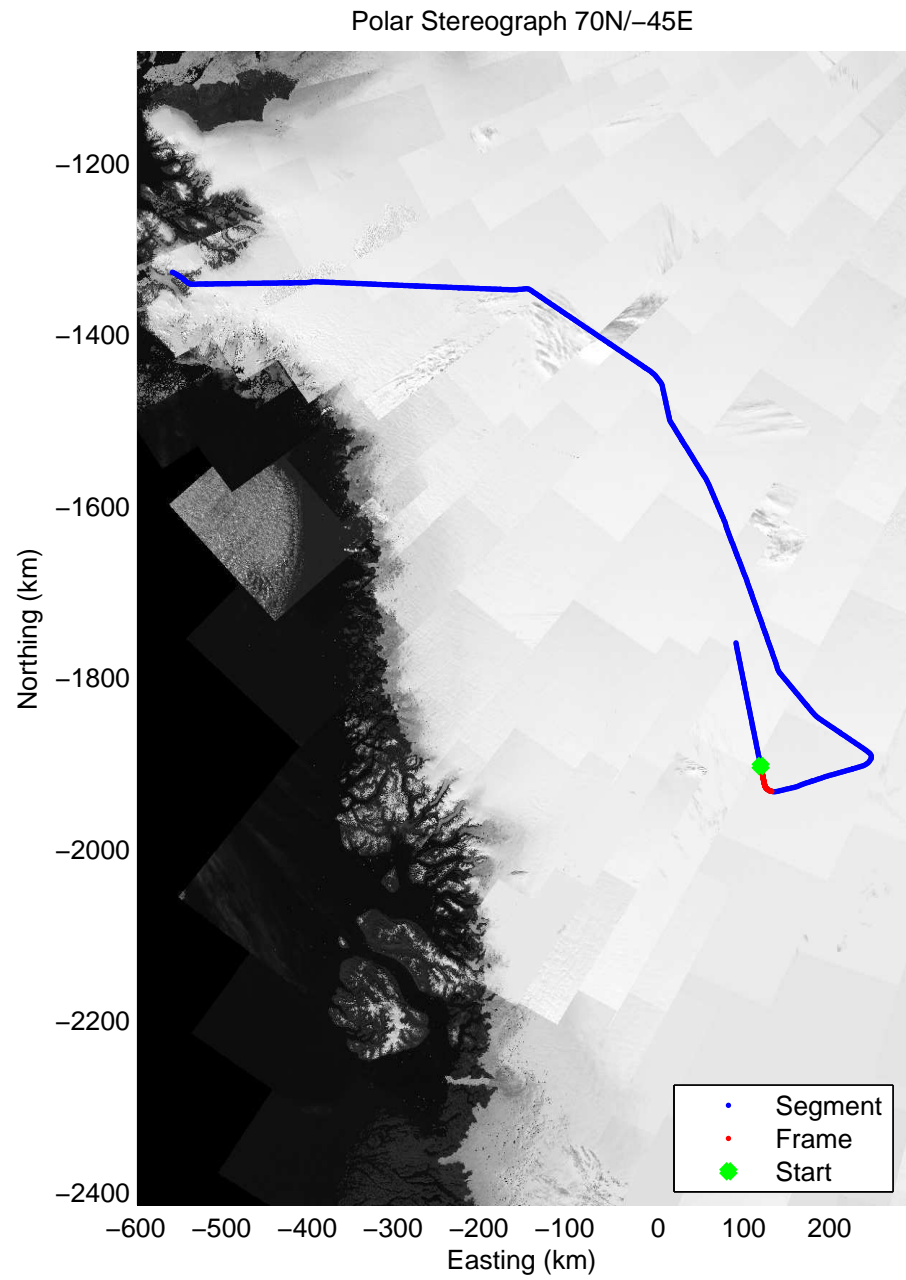
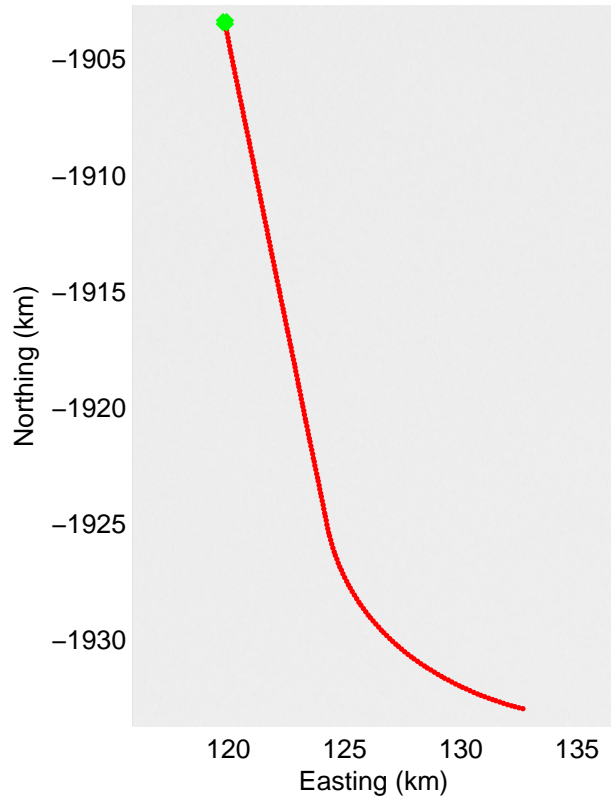
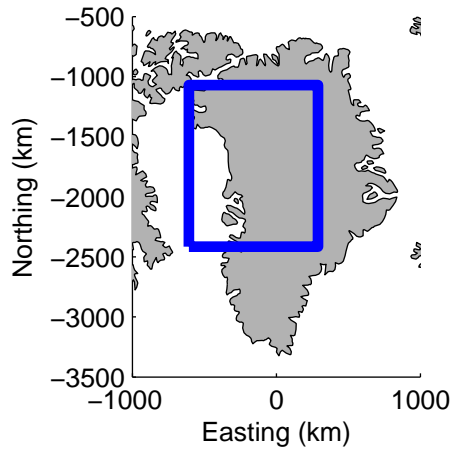


0.00 km	10.41 km	20.79 km	distance	31.17 km	41.55 km	51.93 km
72.969 N	72.877 N	72.784 N	latitude	72.692 N	72.600 N	72.508 N
41.607 W	41.563 W	41.519 W	longitude	41.475 W	41.432 W	41.390 W


Data Frame ID: 20120330_03_003



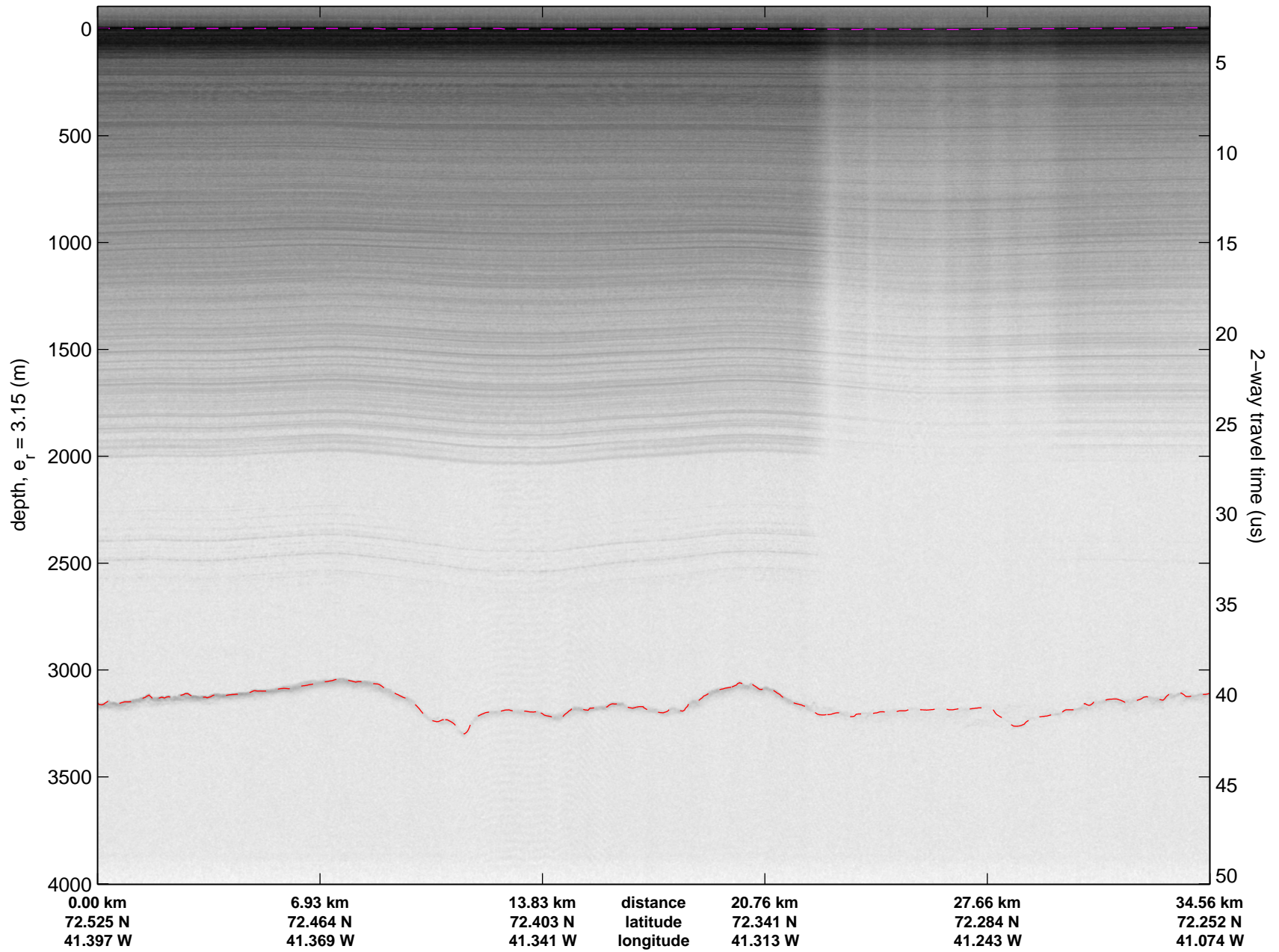
0.00 km	10.41 km	20.79 km	distance	31.17 km	41.55 km	51.93 km
72.969 N	72.877 N	72.784 N	latitude	72.692 N	72.600 N	72.508 N
41.607 W	41.563 W	41.519 W	longitude	41.475 W	41.432 W	41.390 W

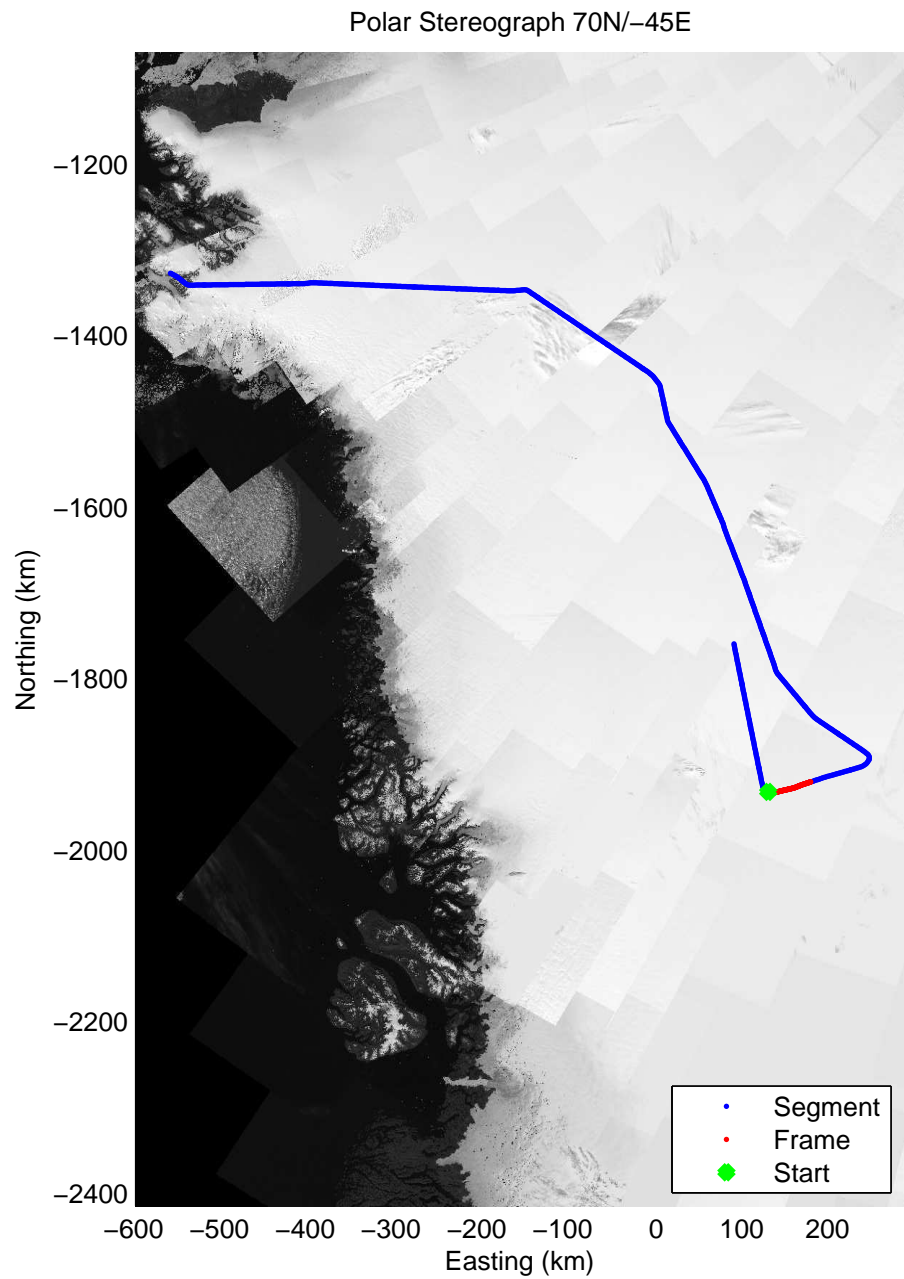
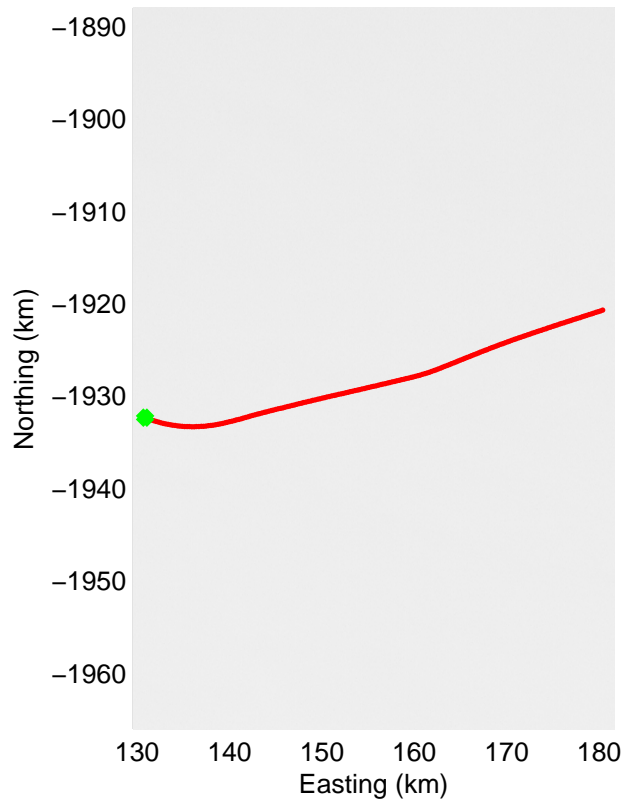
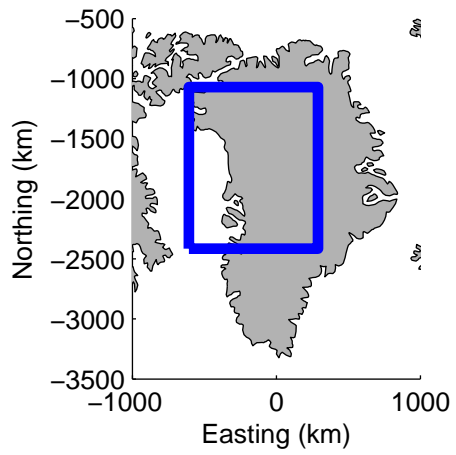


Data Frame ID: 20120330_03_004




Data Frame ID: 20120330_03_004

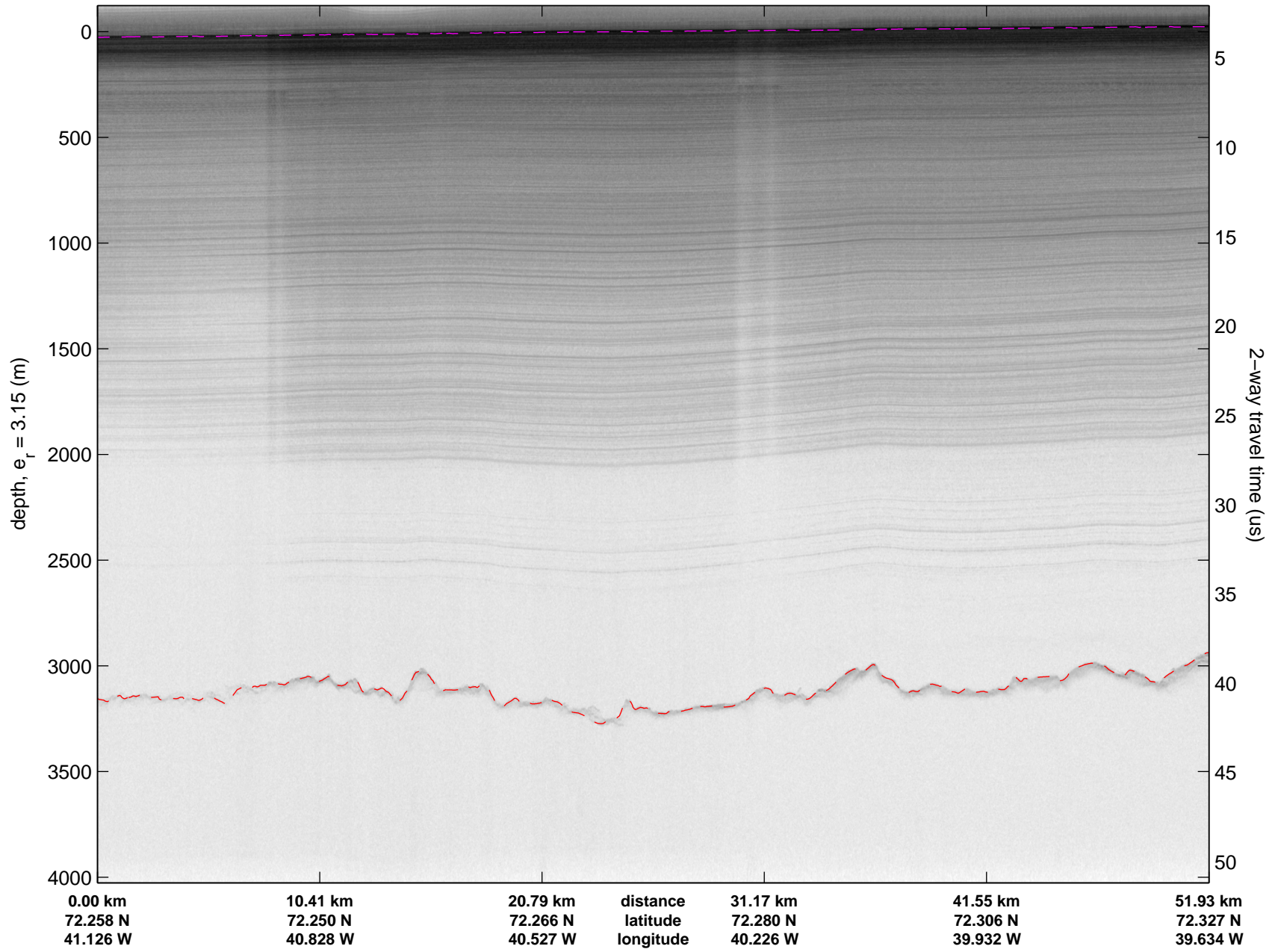


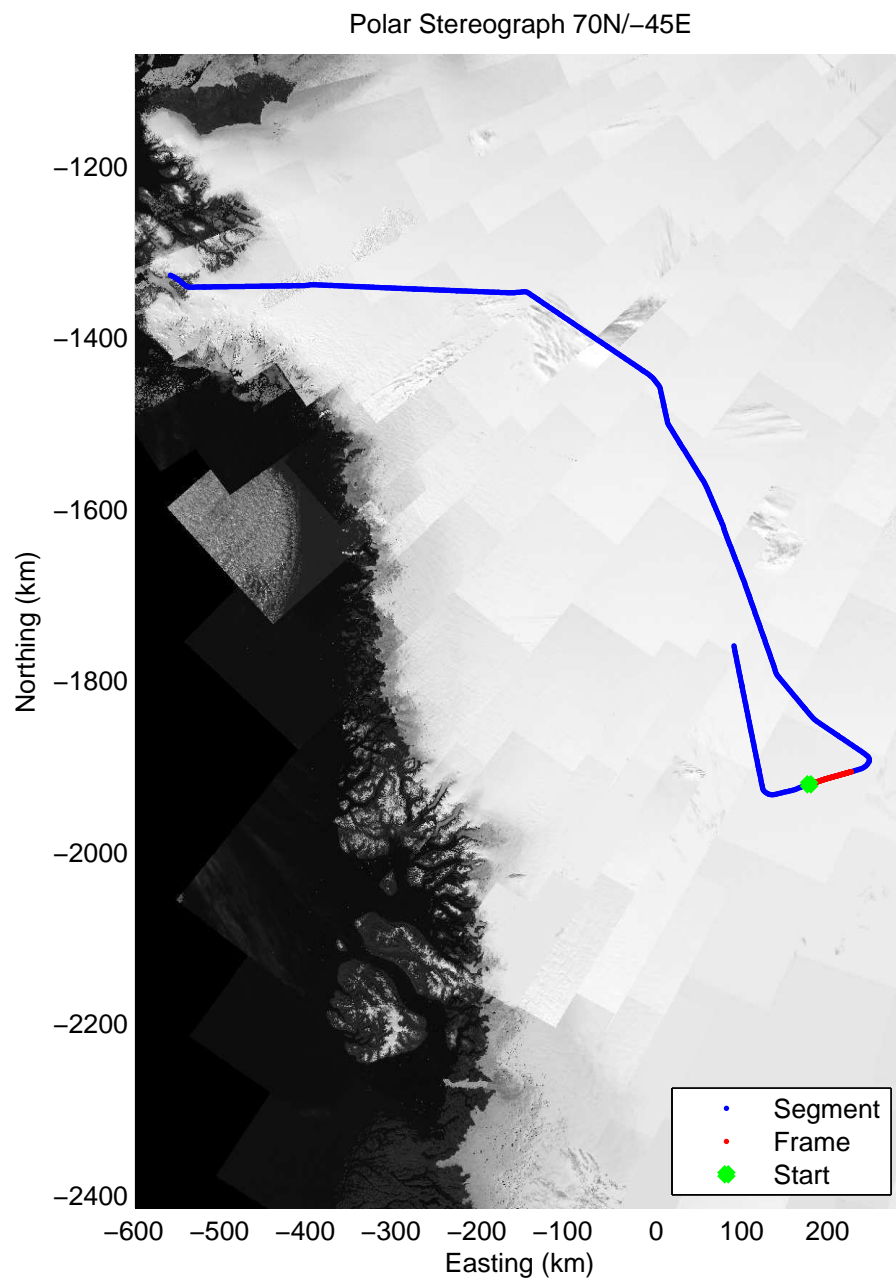
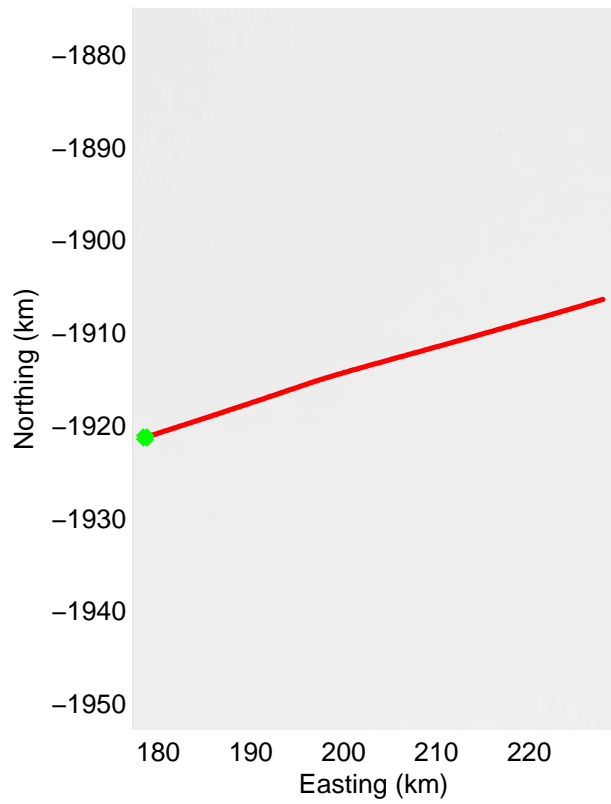
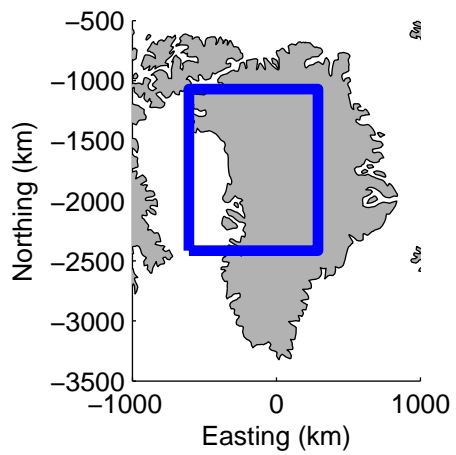


Data Frame ID: 20120330_03_005

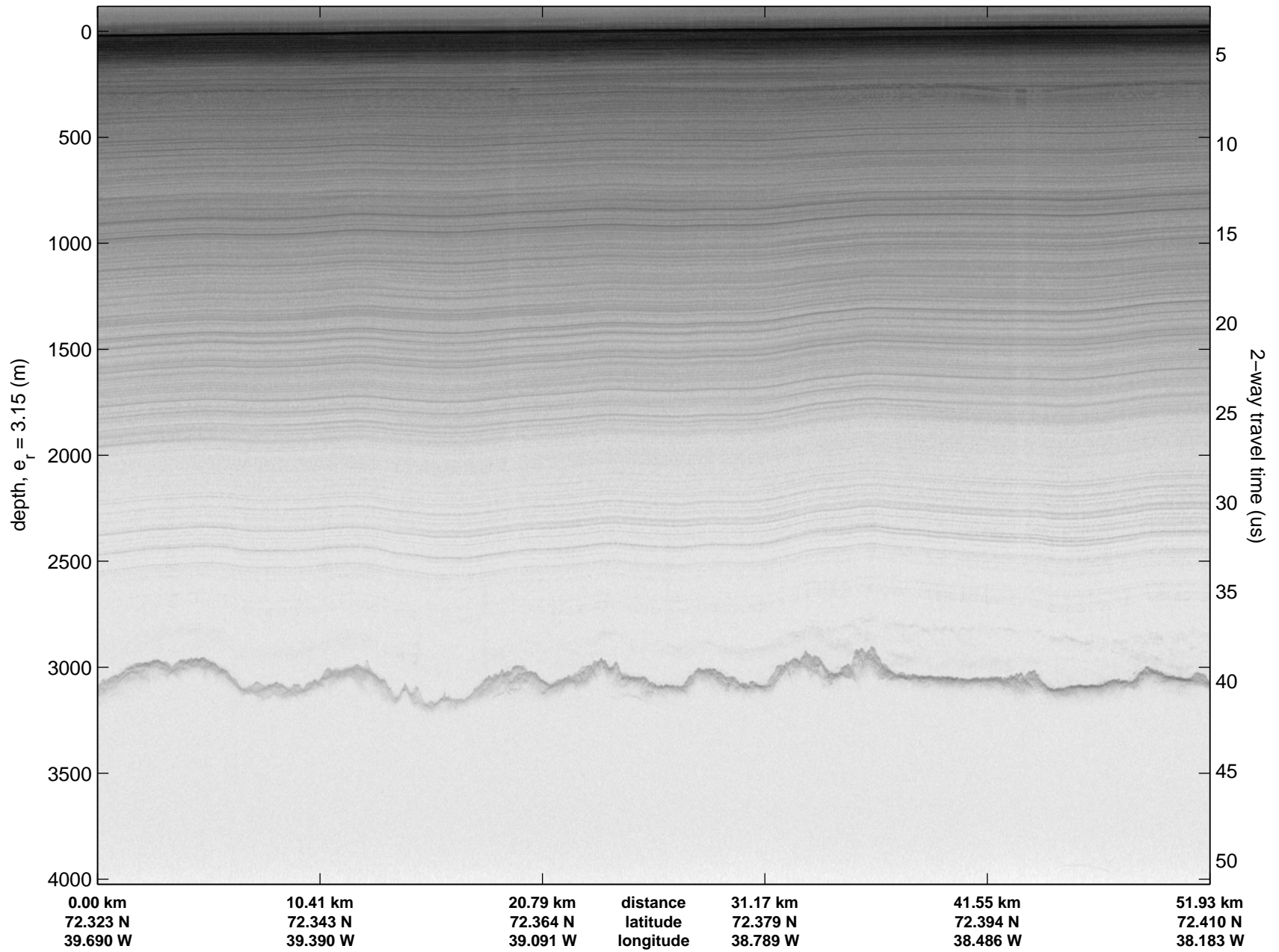


Data Frame ID: 20120330_03_005

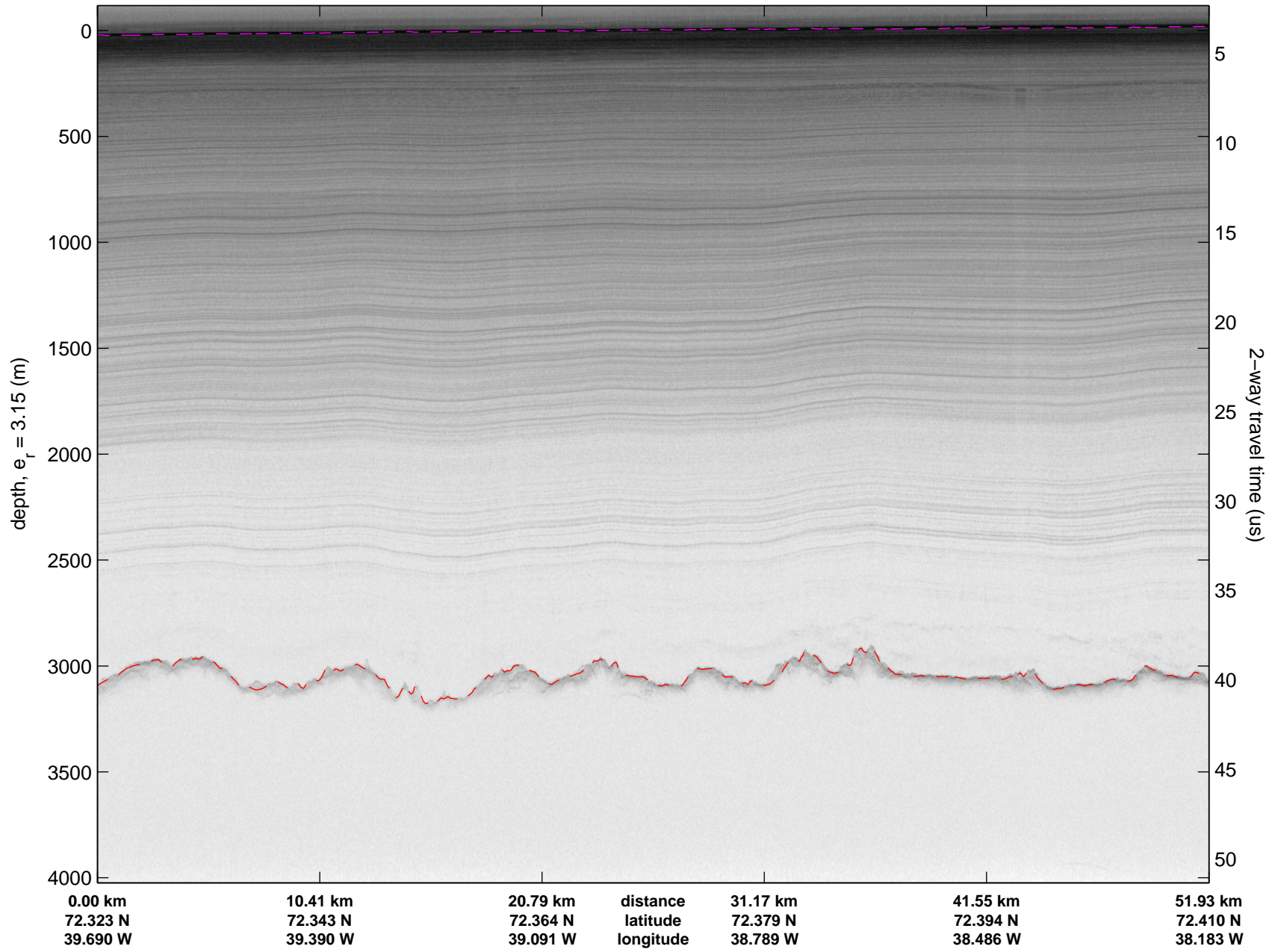



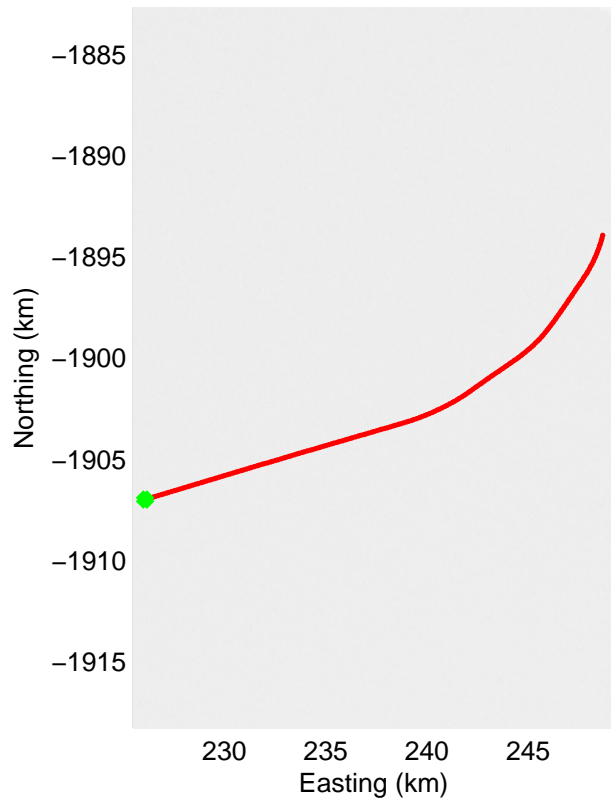
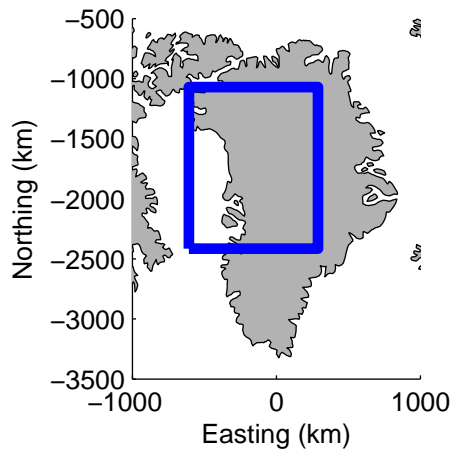


Data Frame ID: 20120330_03_006




Data Frame ID: 20120330_03_006

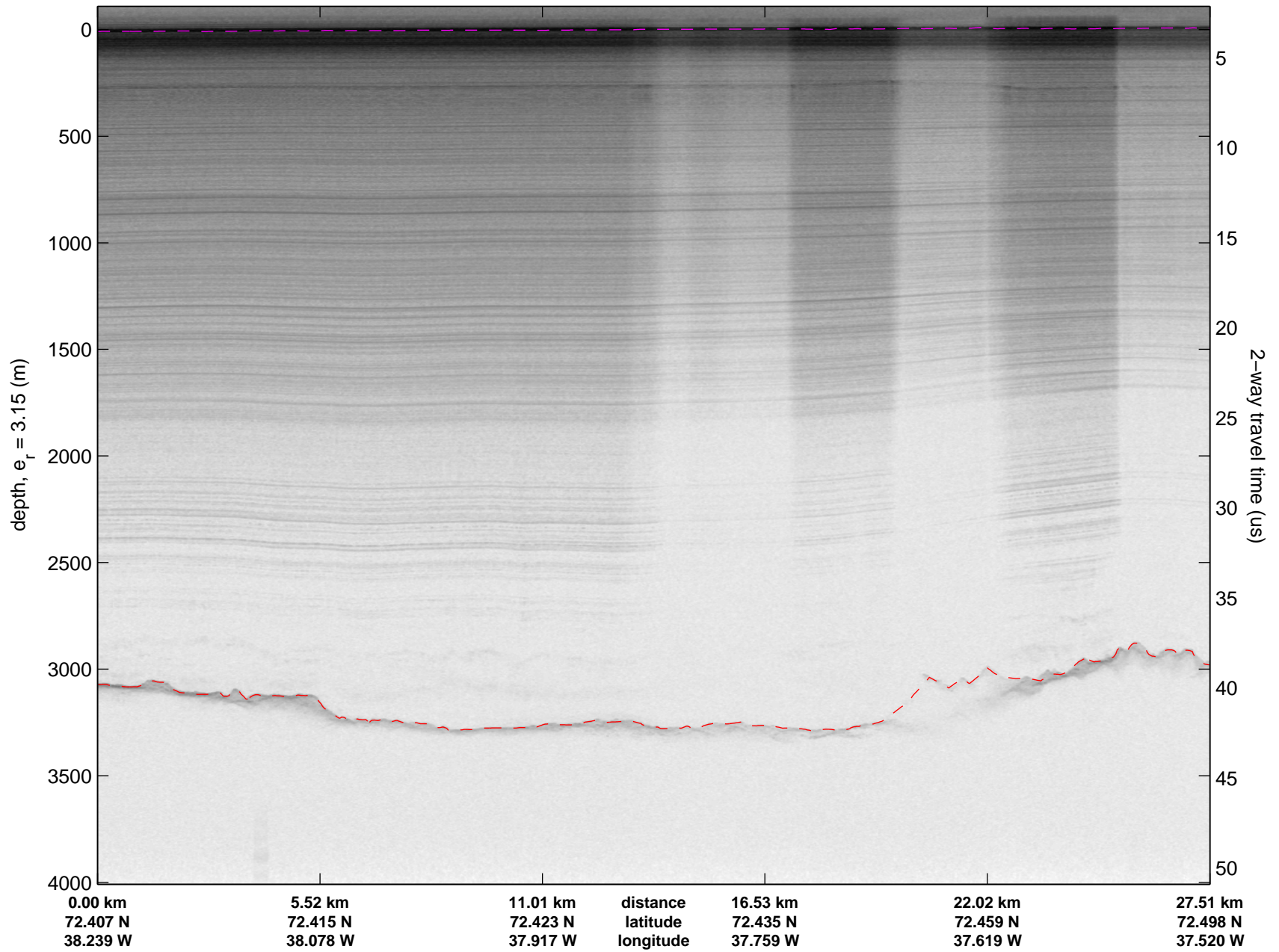


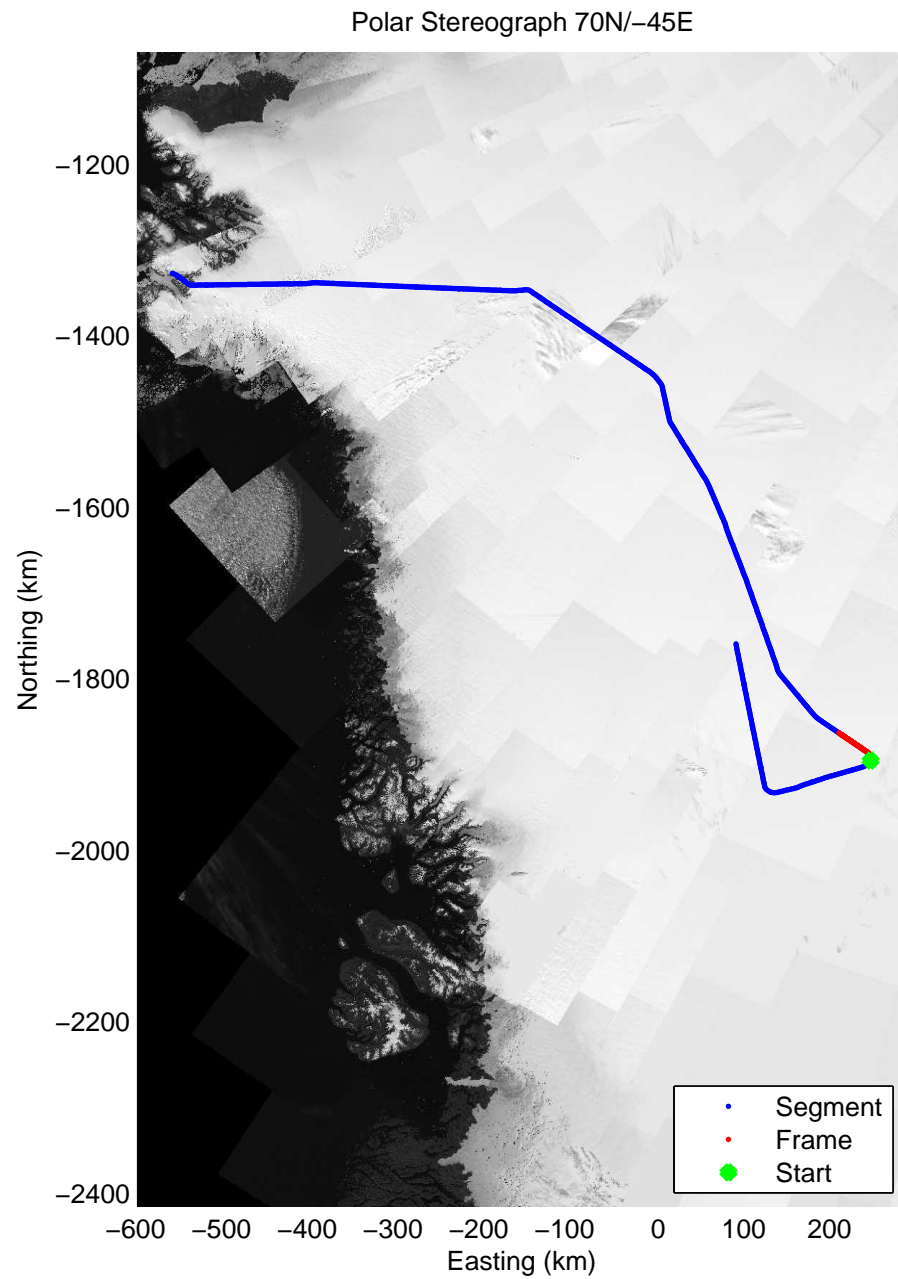
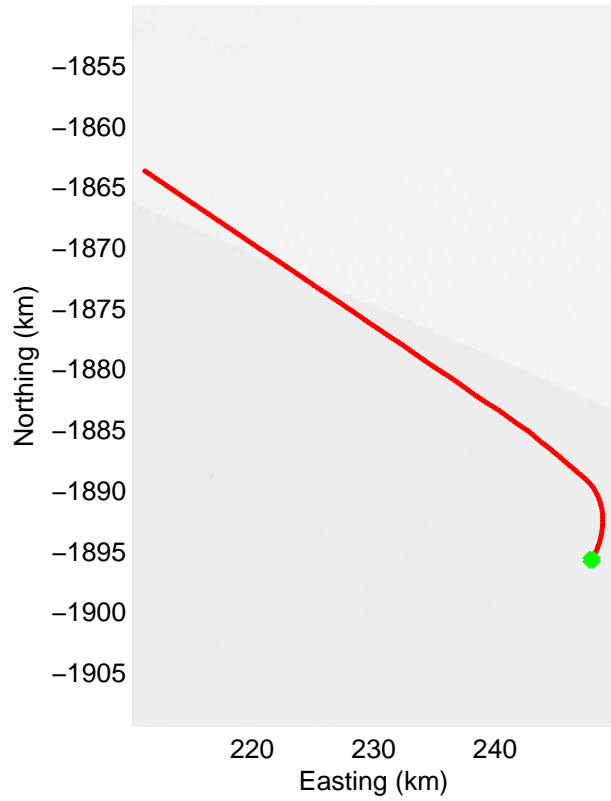
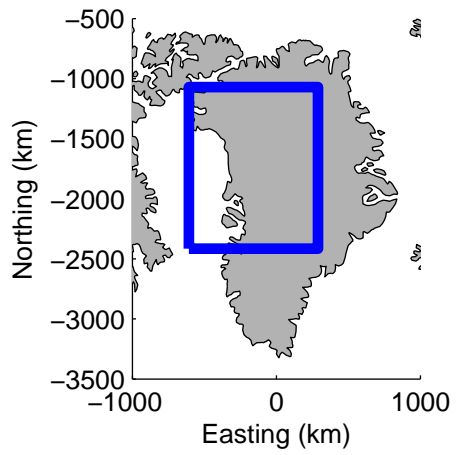


Data Frame ID: 20120330_03_007




Data Frame ID: 20120330_03_007

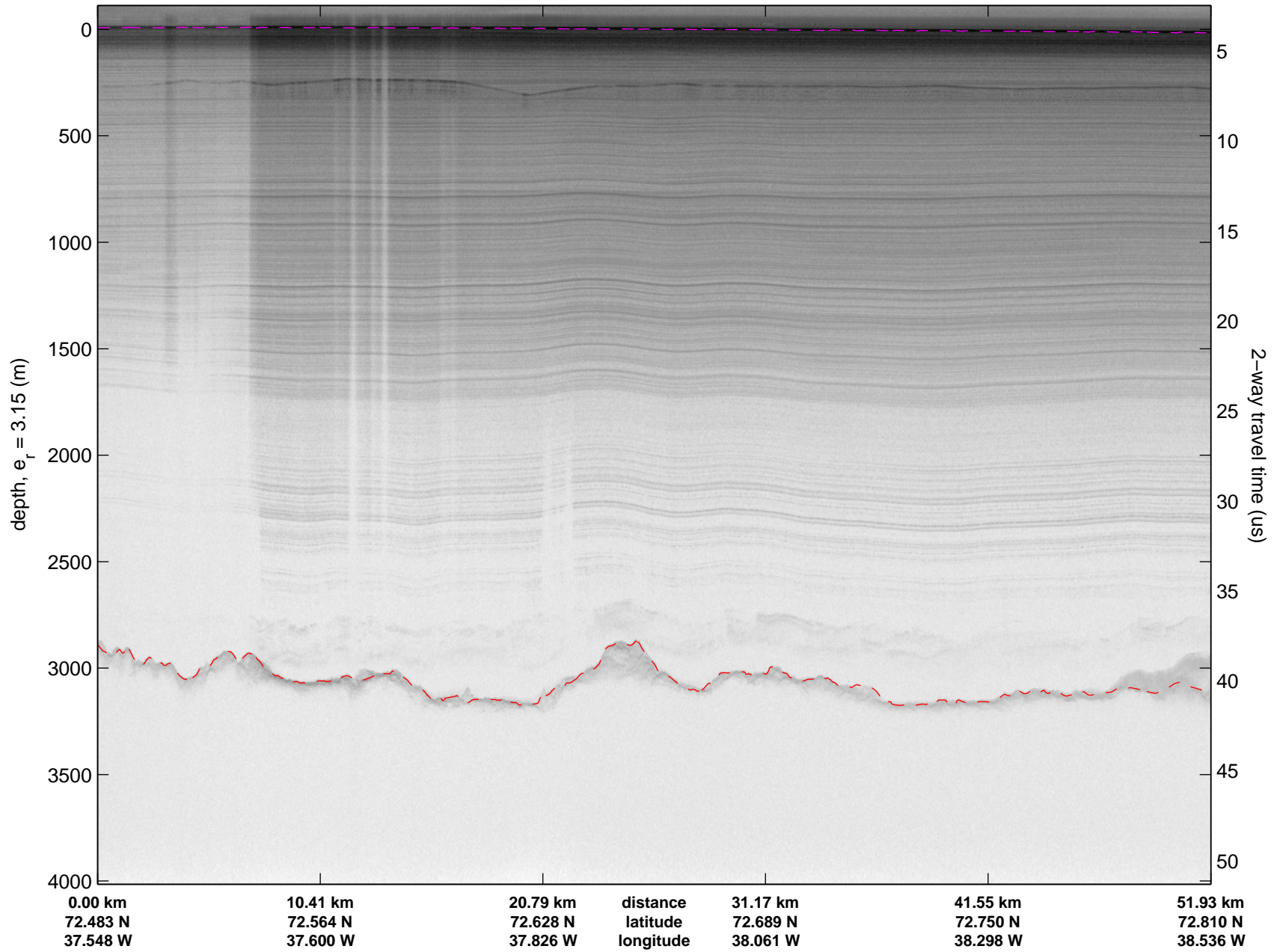


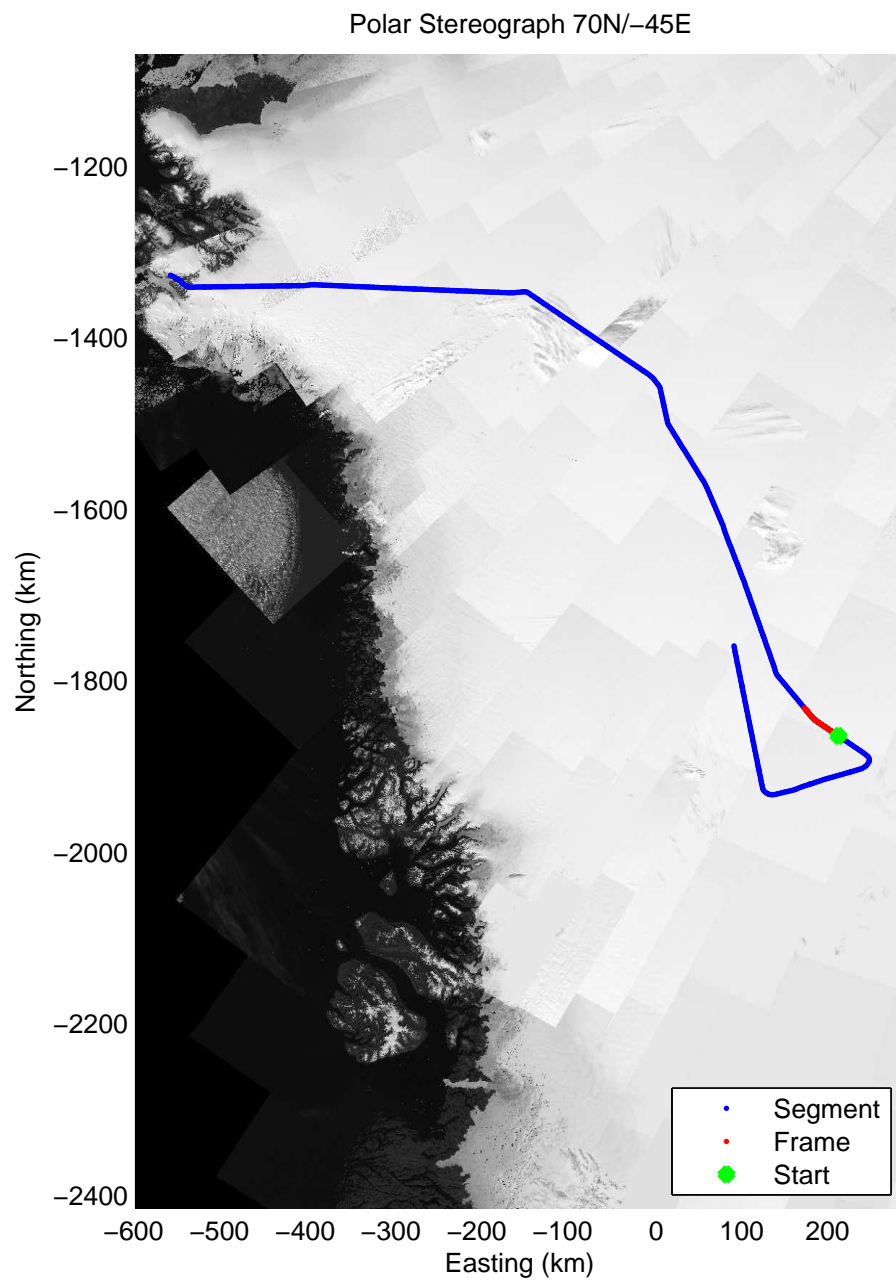
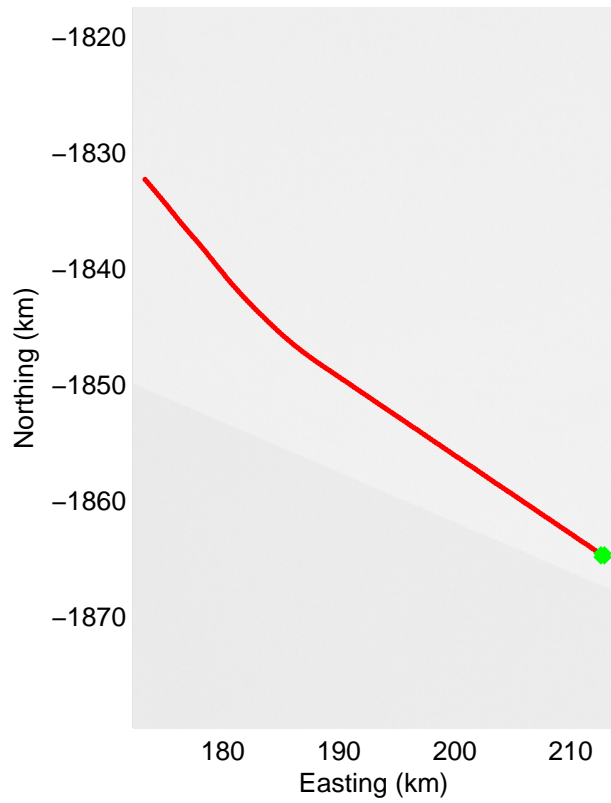
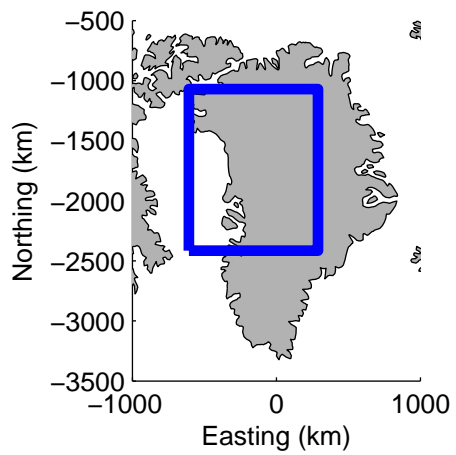


Data Frame ID: 20120330_03_008




Data Frame ID: 20120330_03_008

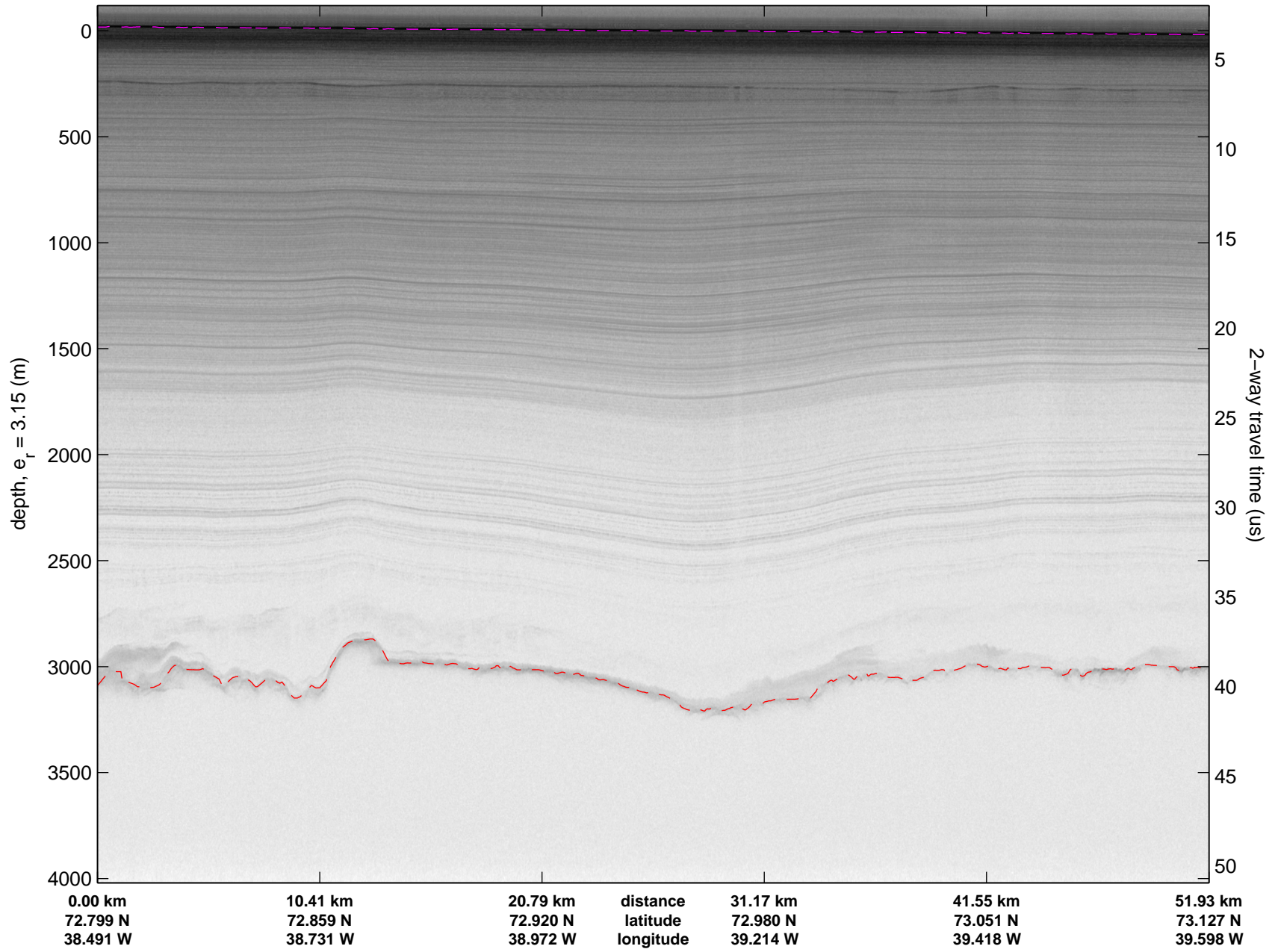


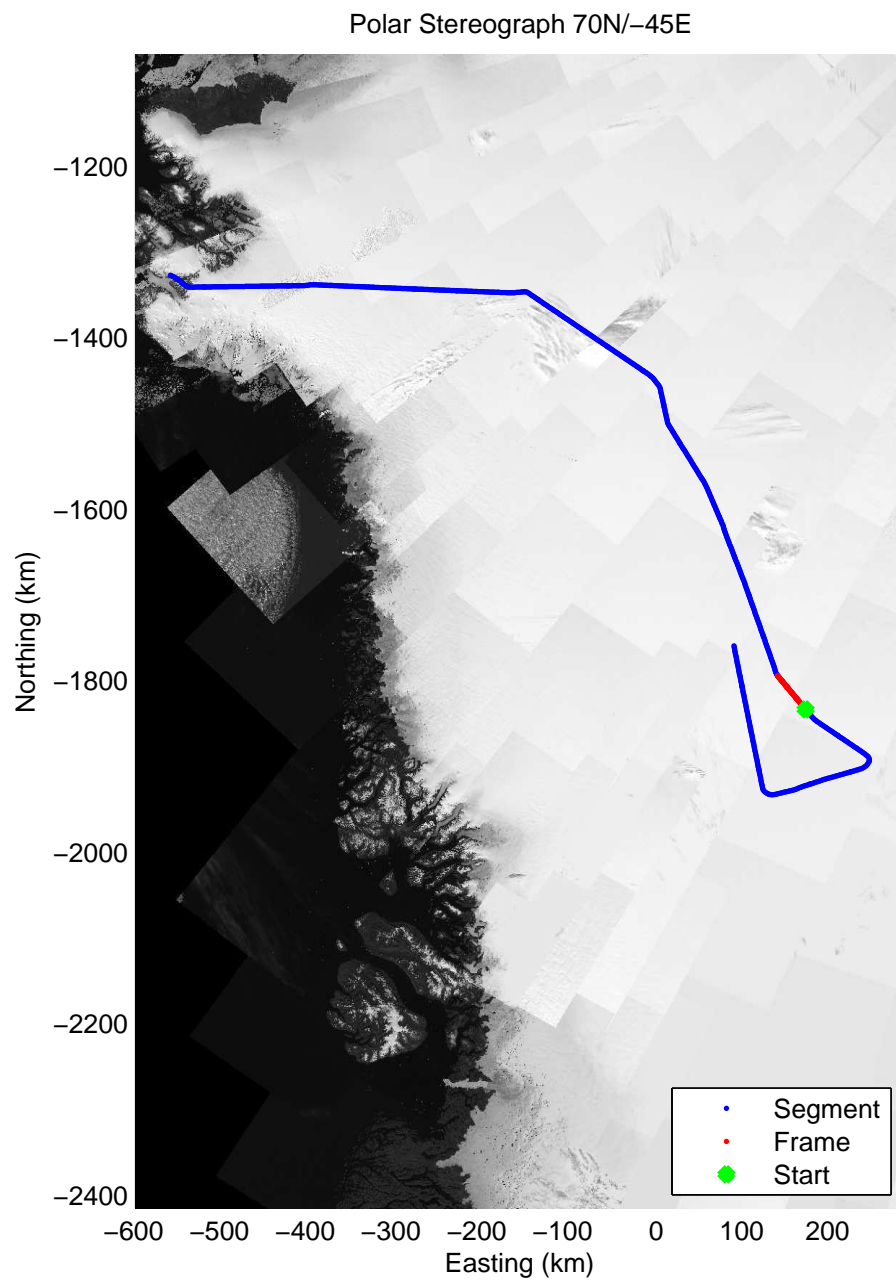
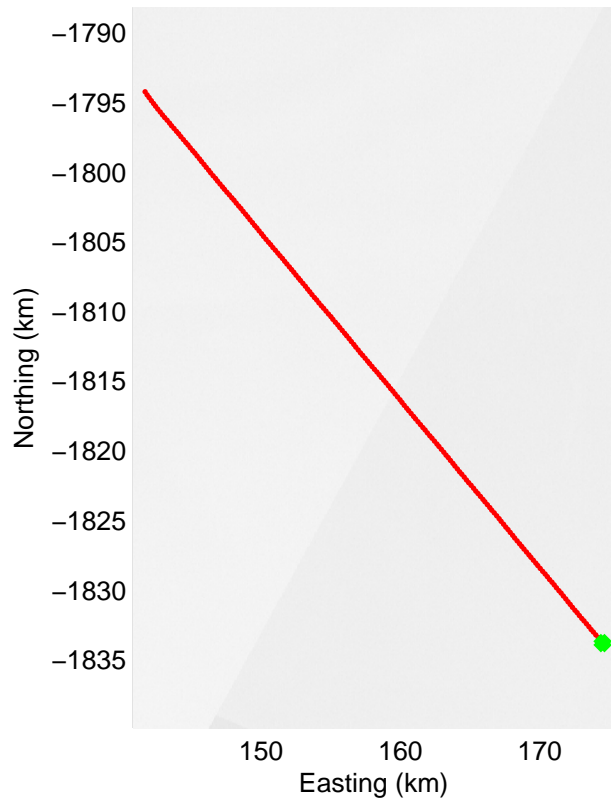
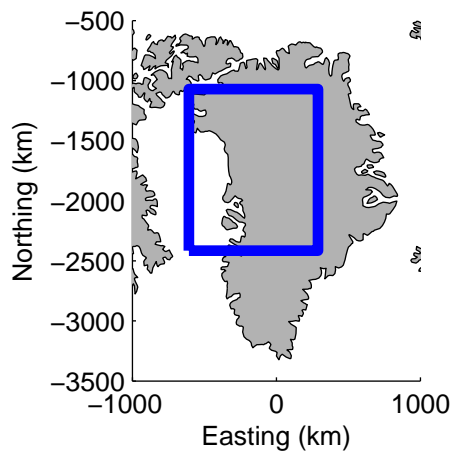


Data Frame ID: 20120330_03_009




Data Frame ID: 20120330_03_009



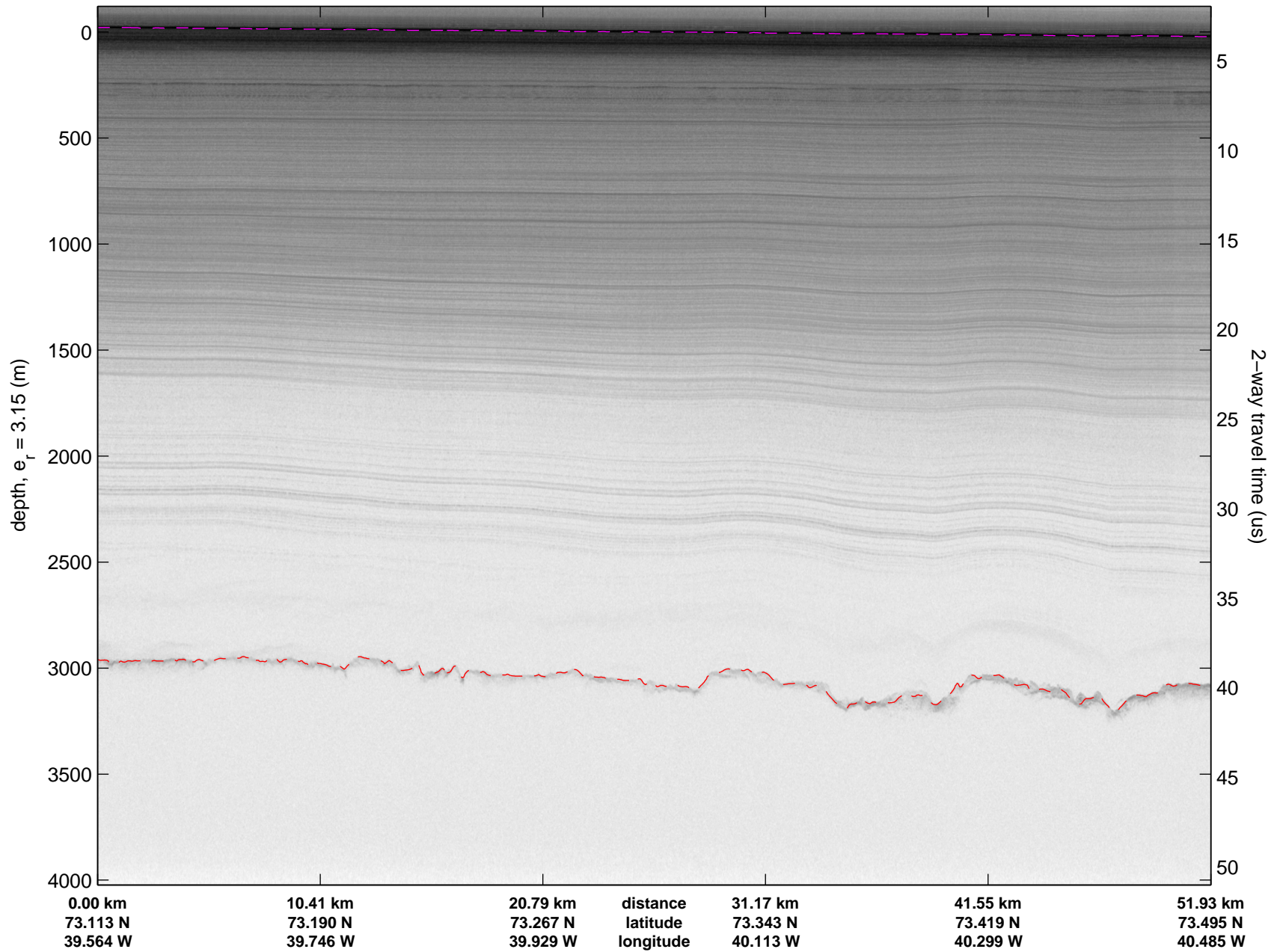


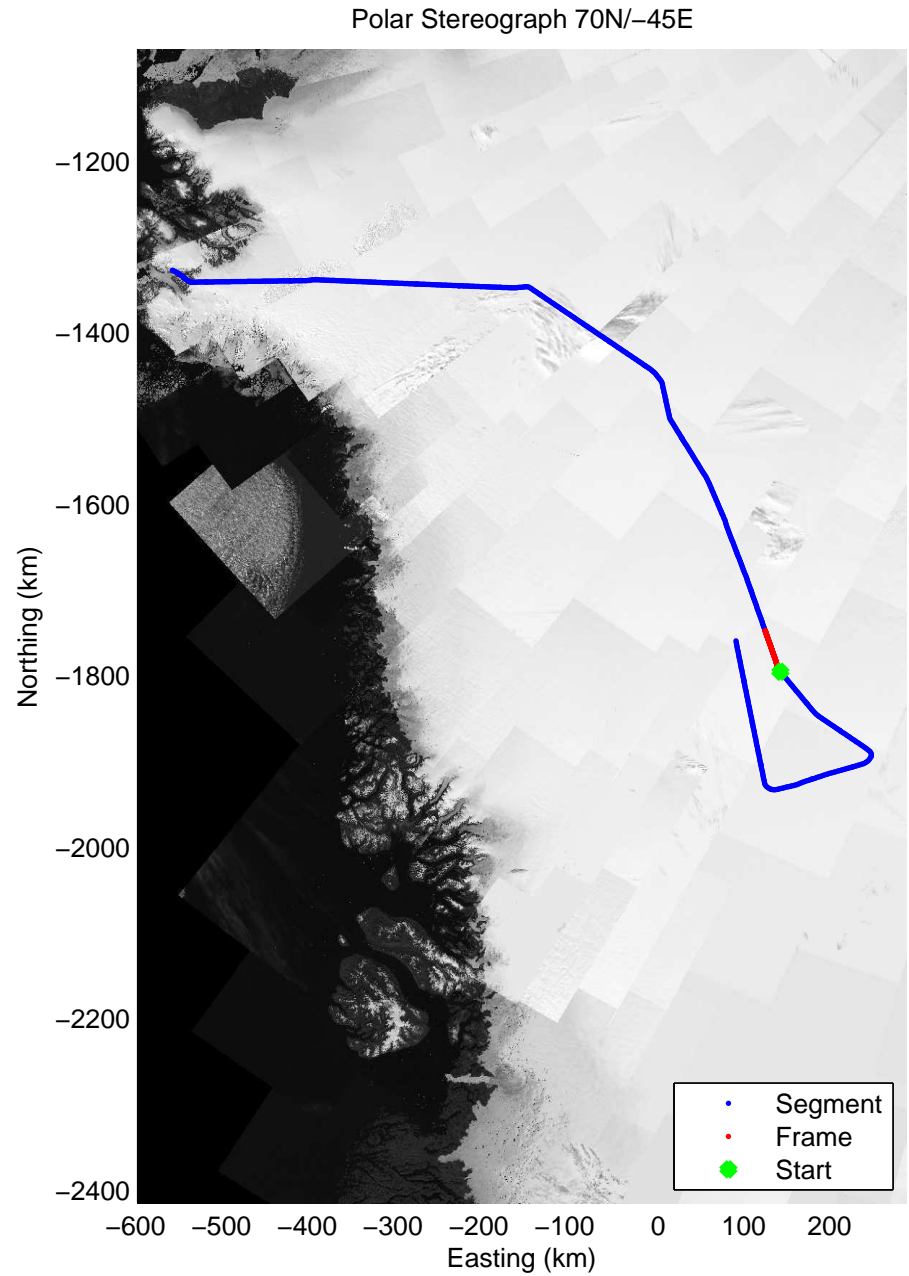
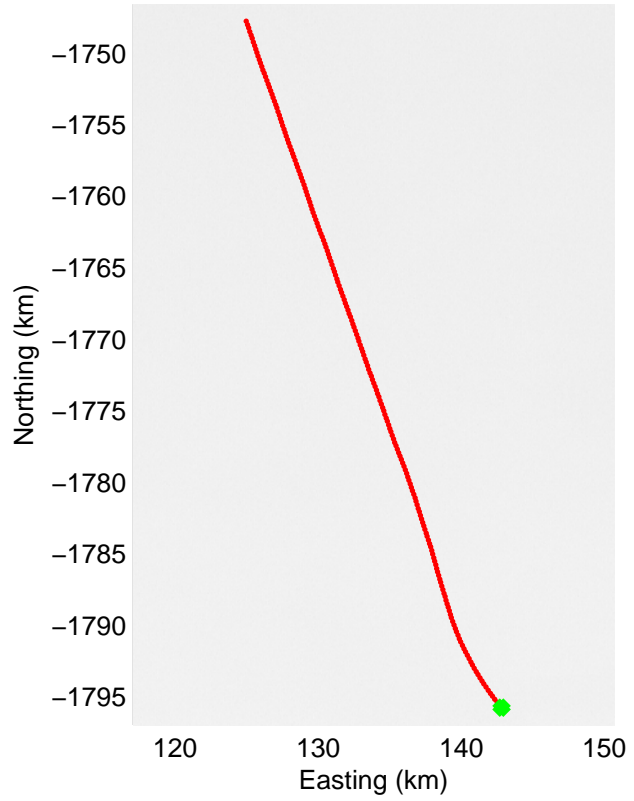
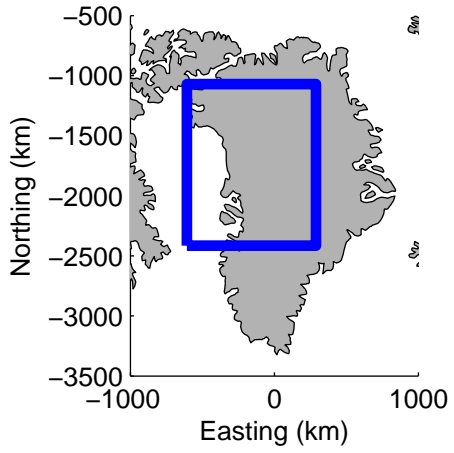
Data Frame ID: 20120330_03_010




0.00 km	10.41 km	20.79 km	distance	31.17 km	41.55 km	51.93 km
73.113 N	73.190 N	73.267 N	latitude	73.343 N	73.419 N	73.495 N
39.564 W	39.746 W	39.929 W	longitude	40.113 W	40.299 W	40.485 W

Data Frame ID: 20120330_03_010



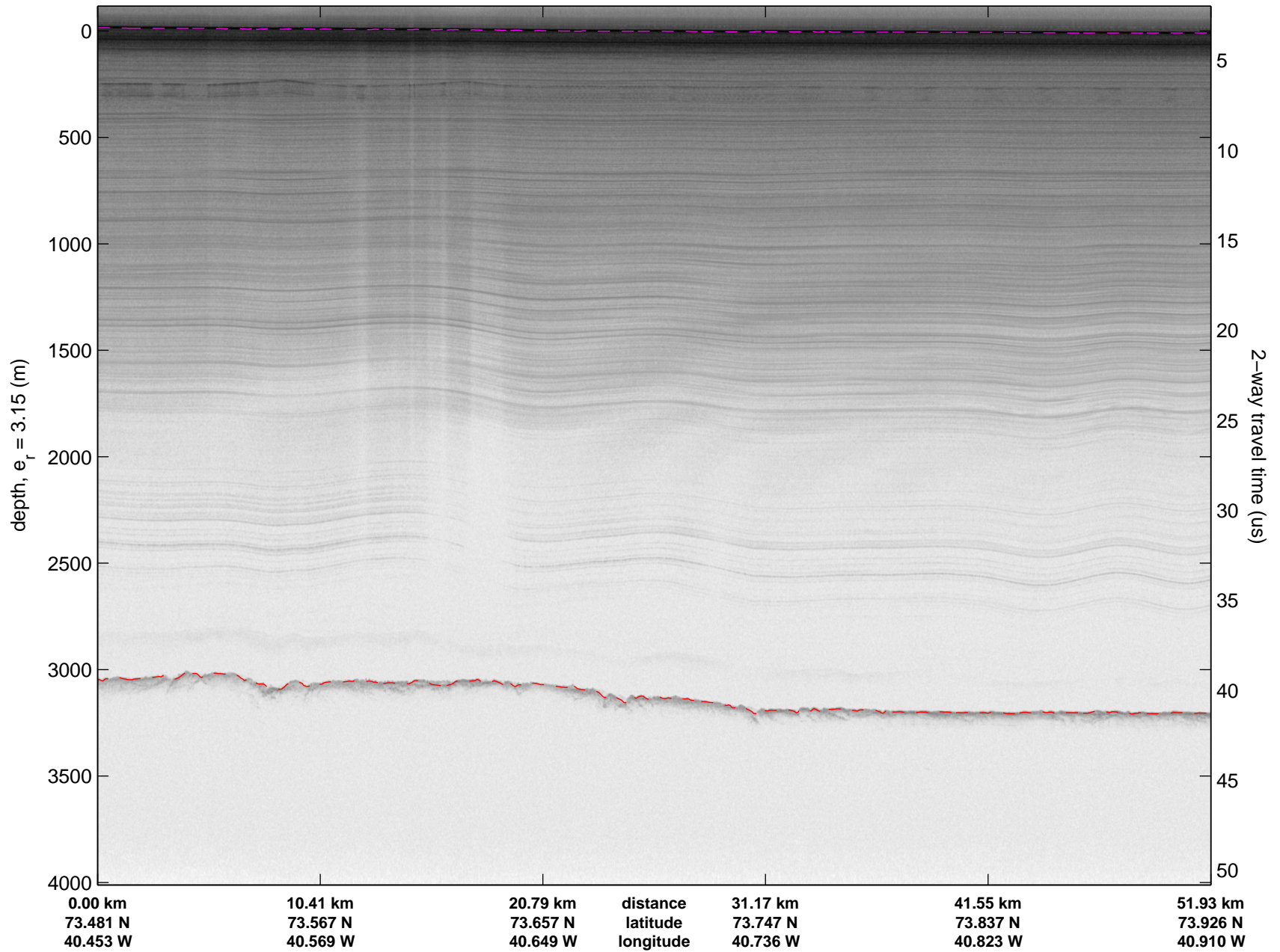


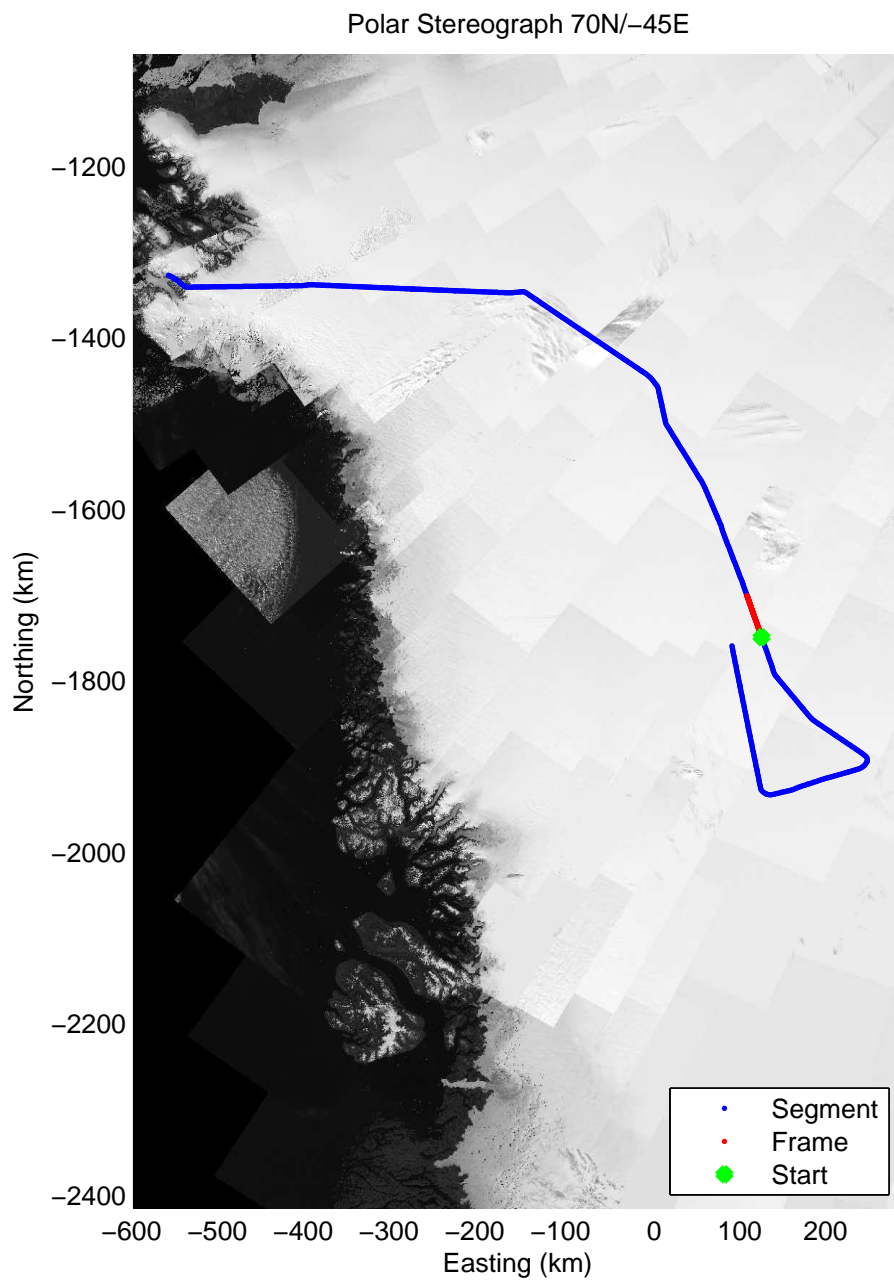

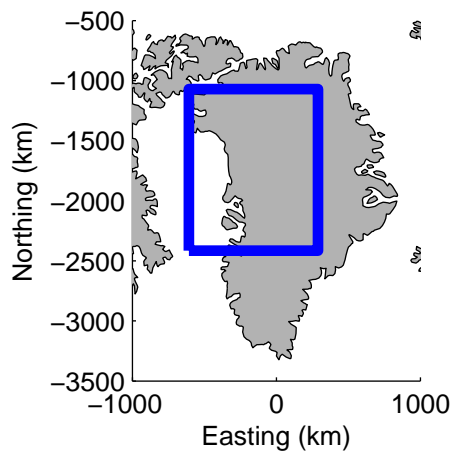
Data Frame ID: 20120330_03_011




0.00 km	10.41 km	20.79 km	distance	31.17 km	41.55 km	51.93 km
73.481 N	73.567 N	73.657 N	latitude	73.747 N	73.837 N	73.926 N
40.453 W	40.569 W	40.649 W	longitude	40.736 W	40.823 W	40.910 W

Data Frame ID: 20120330_03_011

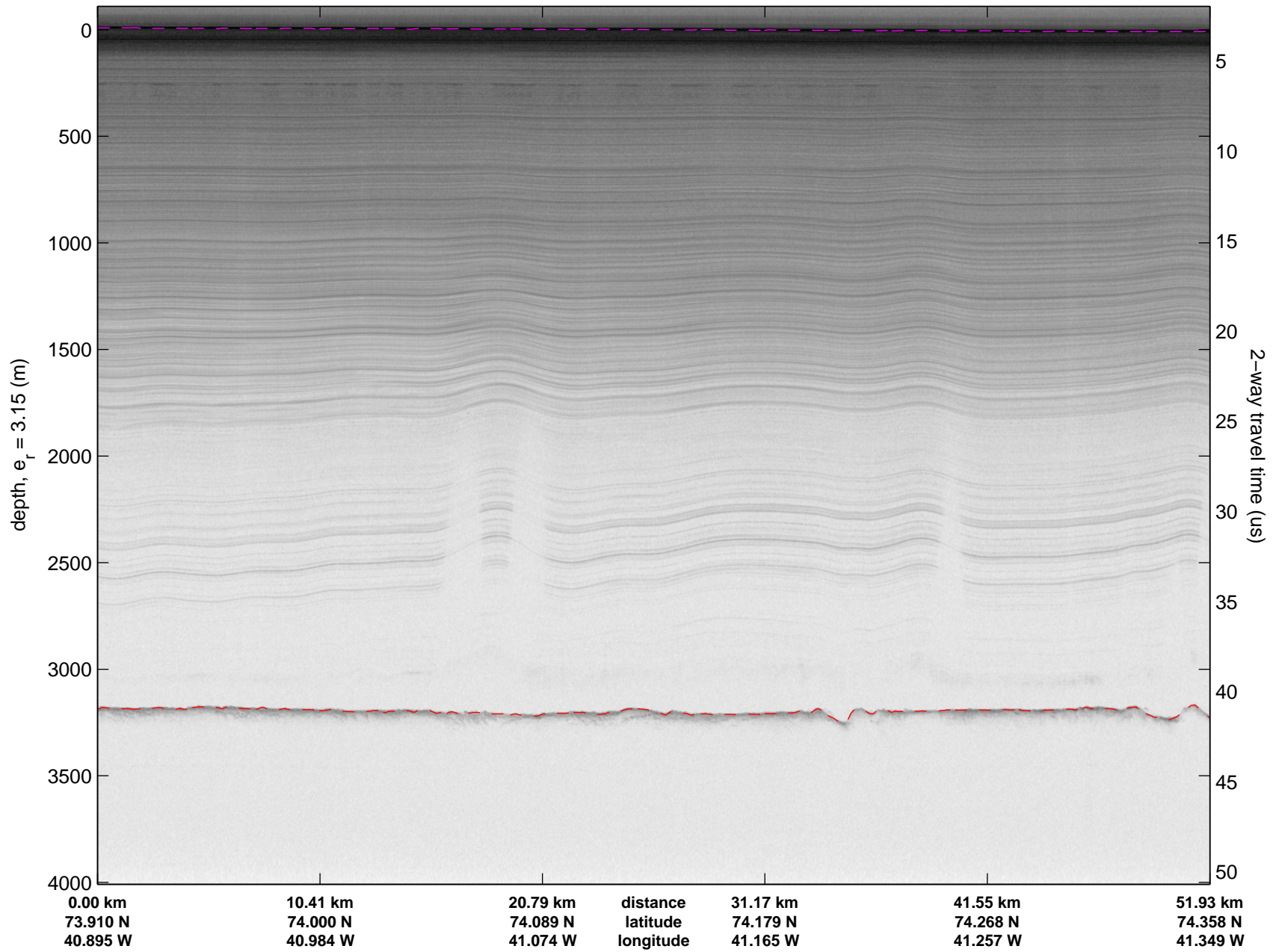



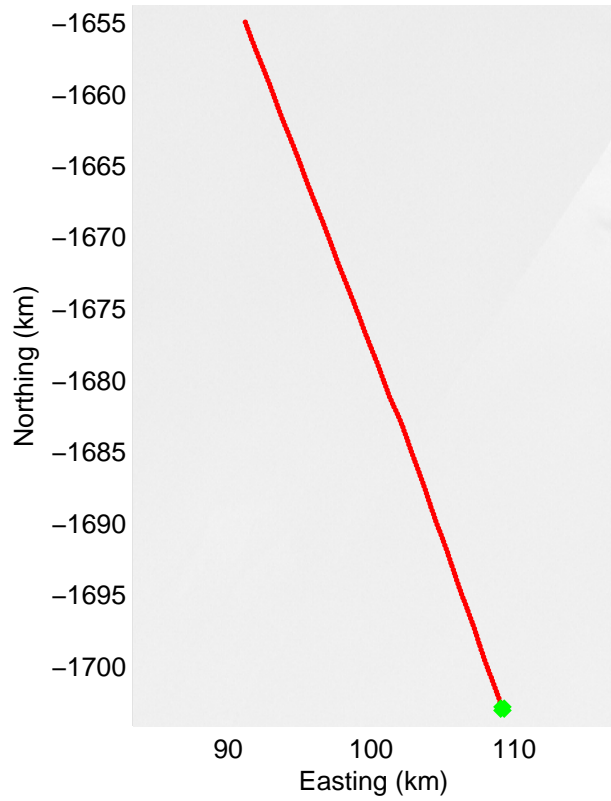
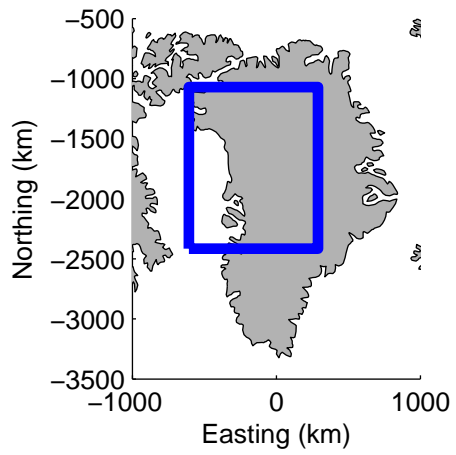


Data Frame ID: 20120330_03_012




Data Frame ID: 20120330_03_012



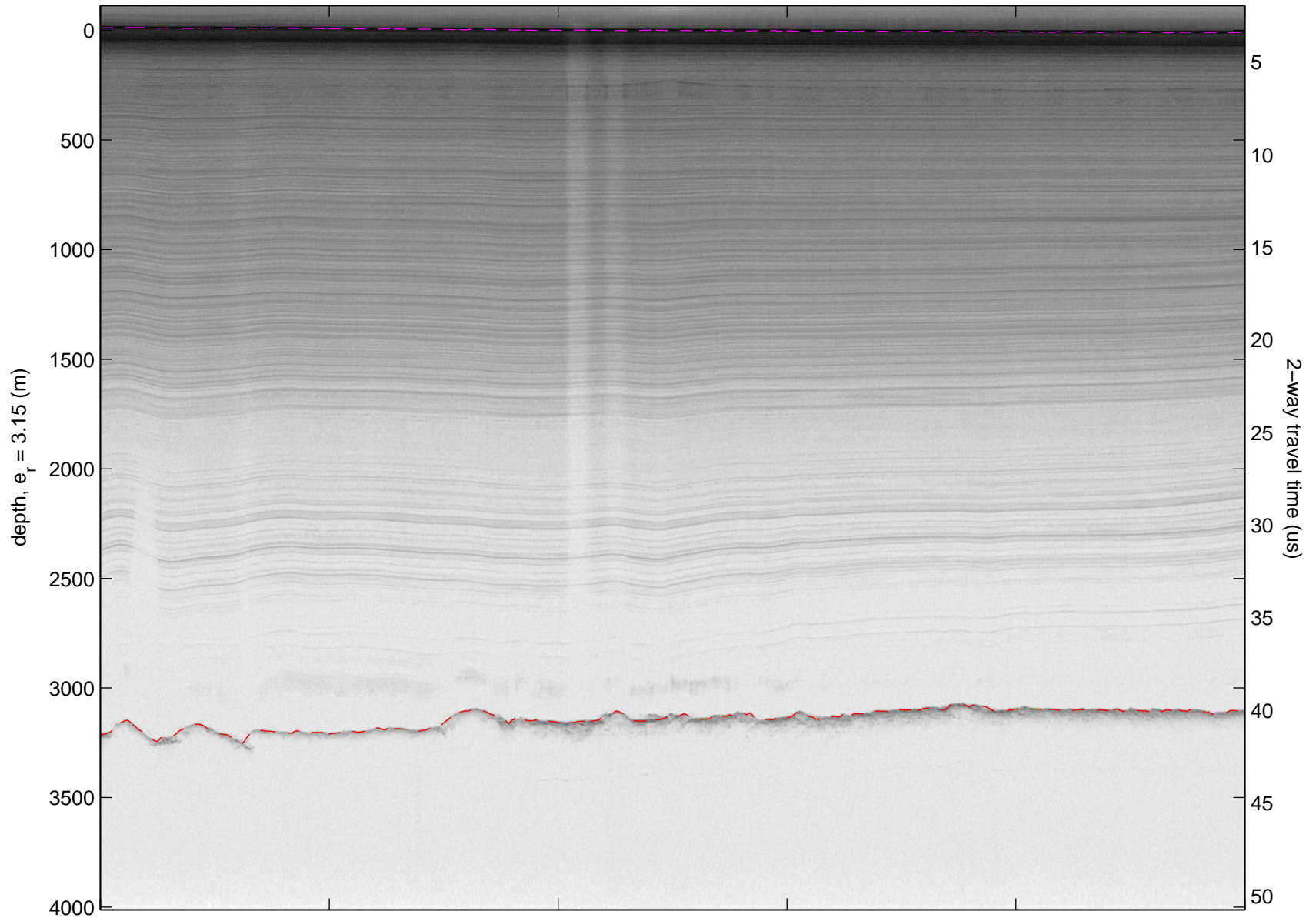


Data Frame ID: 20120330_03_013

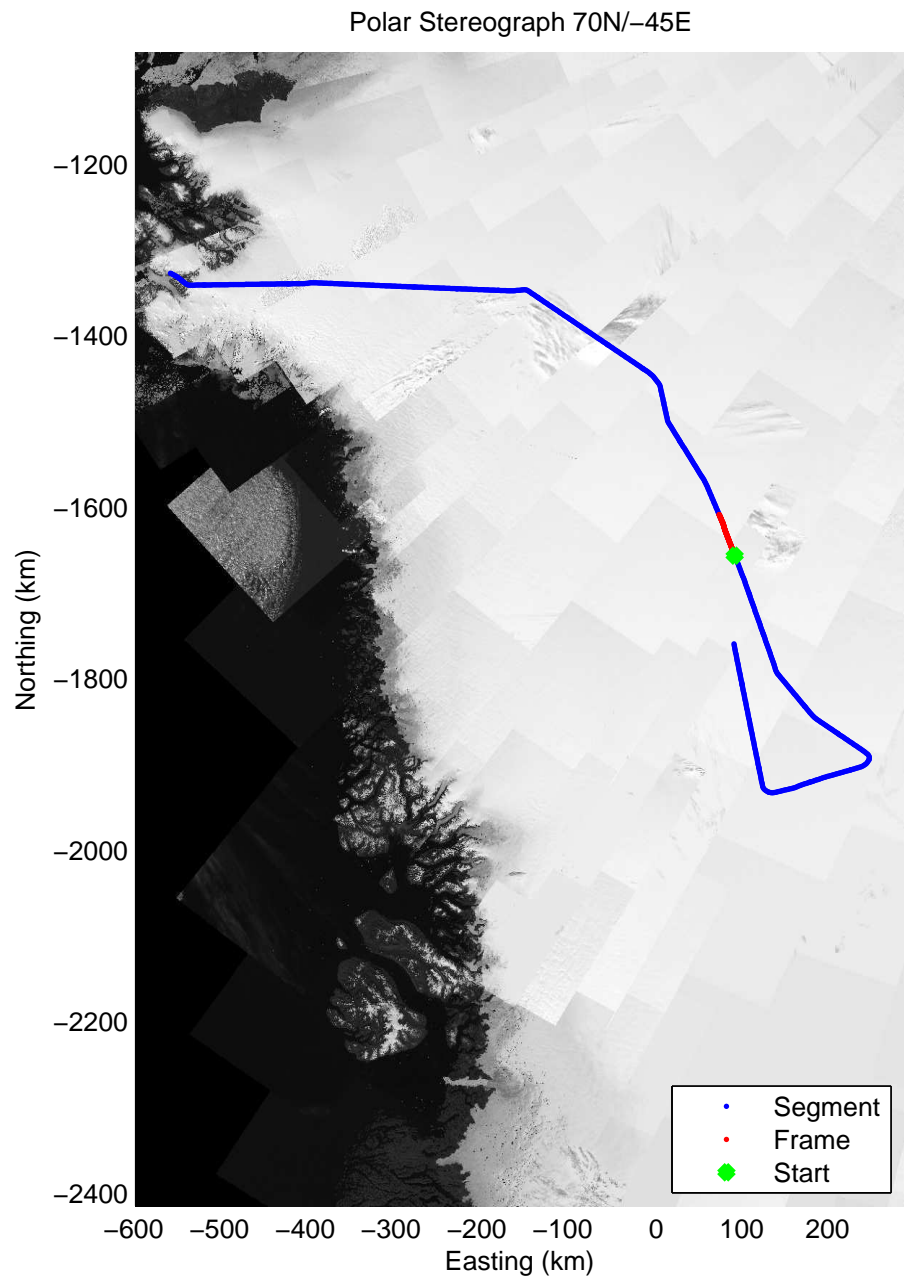
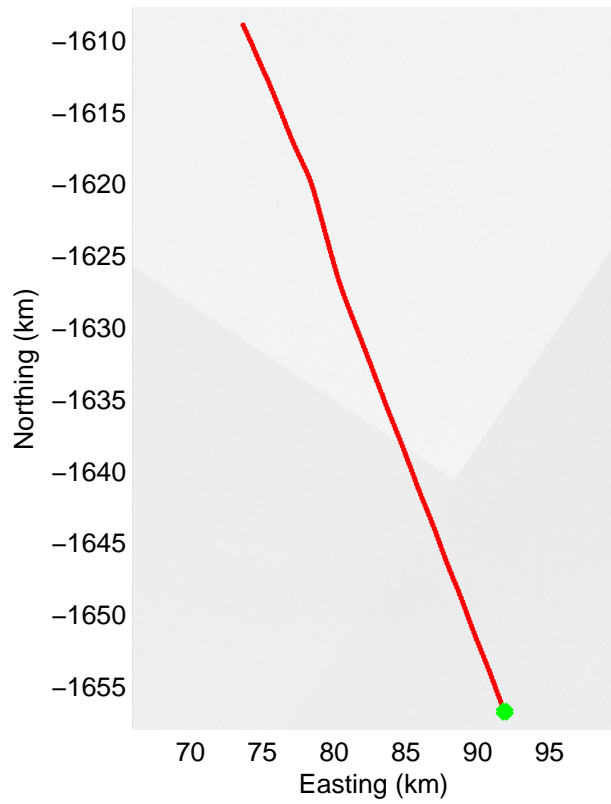
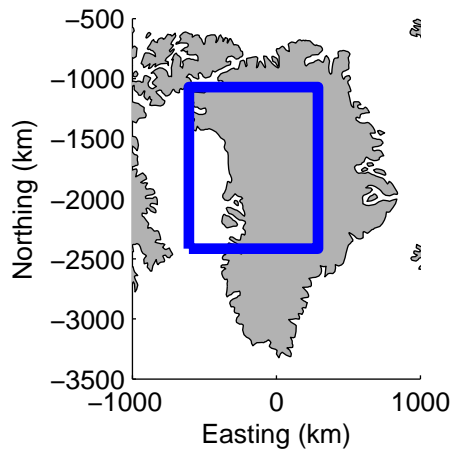


0.00 km	10.41 km	20.79 km	distance	31.17 km	41.55 km	51.93 km
74.341 N	74.431 N	74.520 N	latitude	74.609 N	74.697 N	74.785 N
41.332 W	41.427 W	41.522 W	longitude	41.630 W	41.737 W	41.846 W


Data Frame ID: 20120330_03_013



0.00 km	10.41 km	20.79 km	distance	31.17 km	41.55 km	51.93 km
74.341 N	74.431 N	74.520 N	latitude	74.609 N	74.697 N	74.785 N
41.332 W	41.427 W	41.522 W	longitude	41.630 W	41.737 W	41.846 W

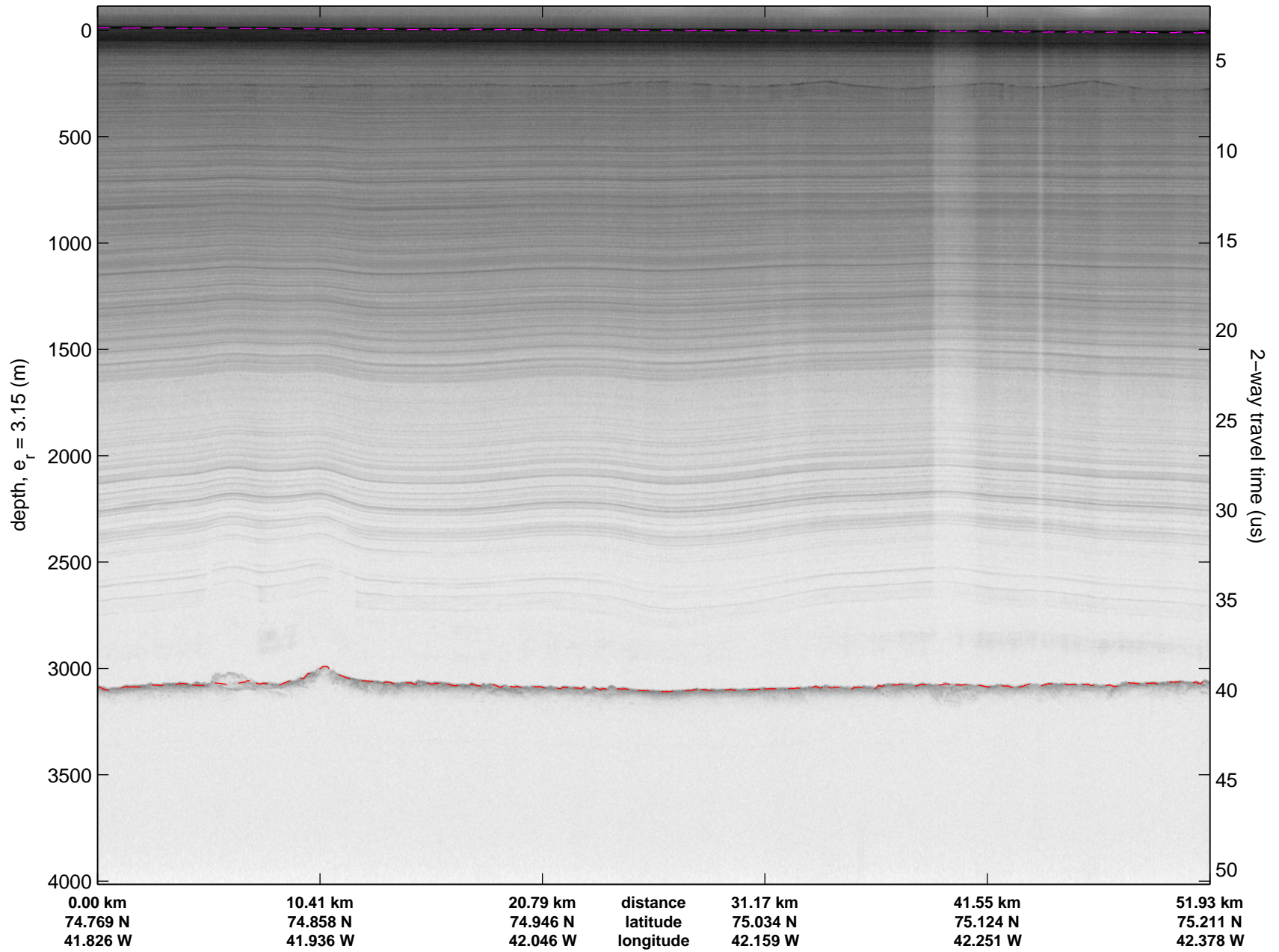


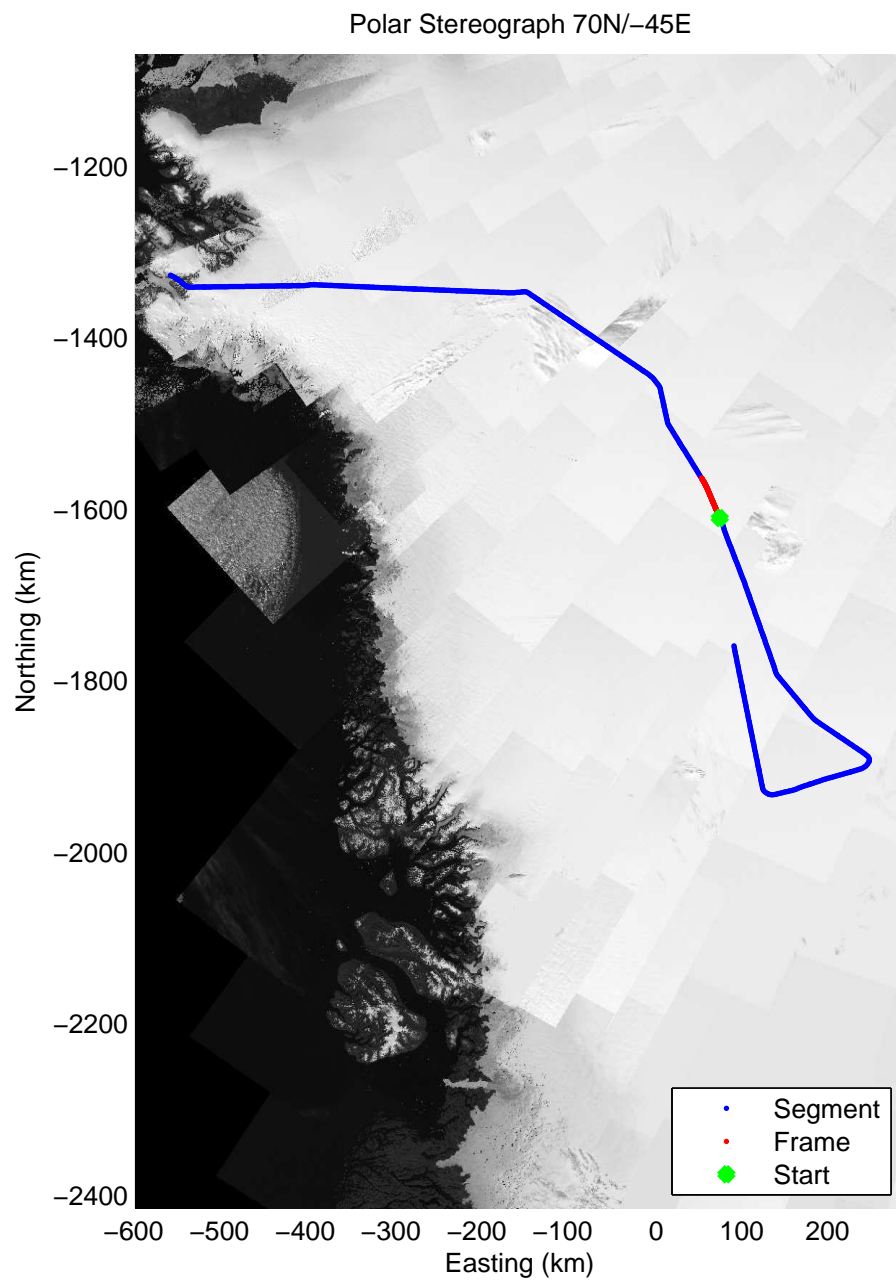
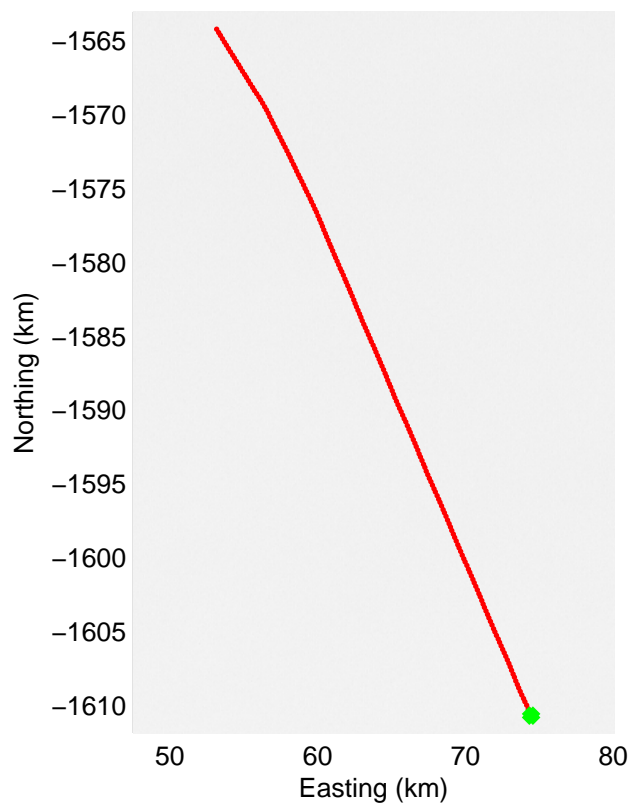
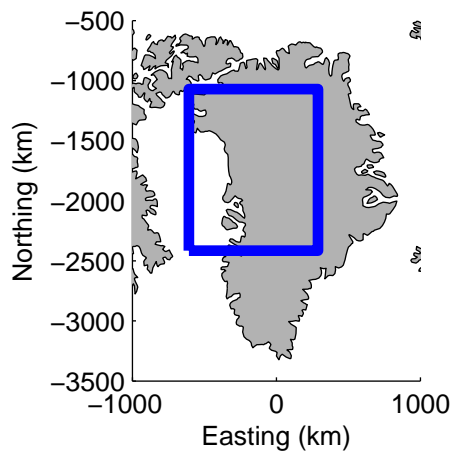
Data Frame ID: 20120330_03_014




0.00 km	10.41 km	20.79 km	distance	31.17 km	41.55 km	51.93 km
74.769 N	74.858 N	74.946 N	latitude	75.034 N	75.124 N	75.211 N
41.826 W	41.936 W	42.046 W	longitude	42.159 W	42.251 W	42.378 W

Data Frame ID: 20120330_03_014

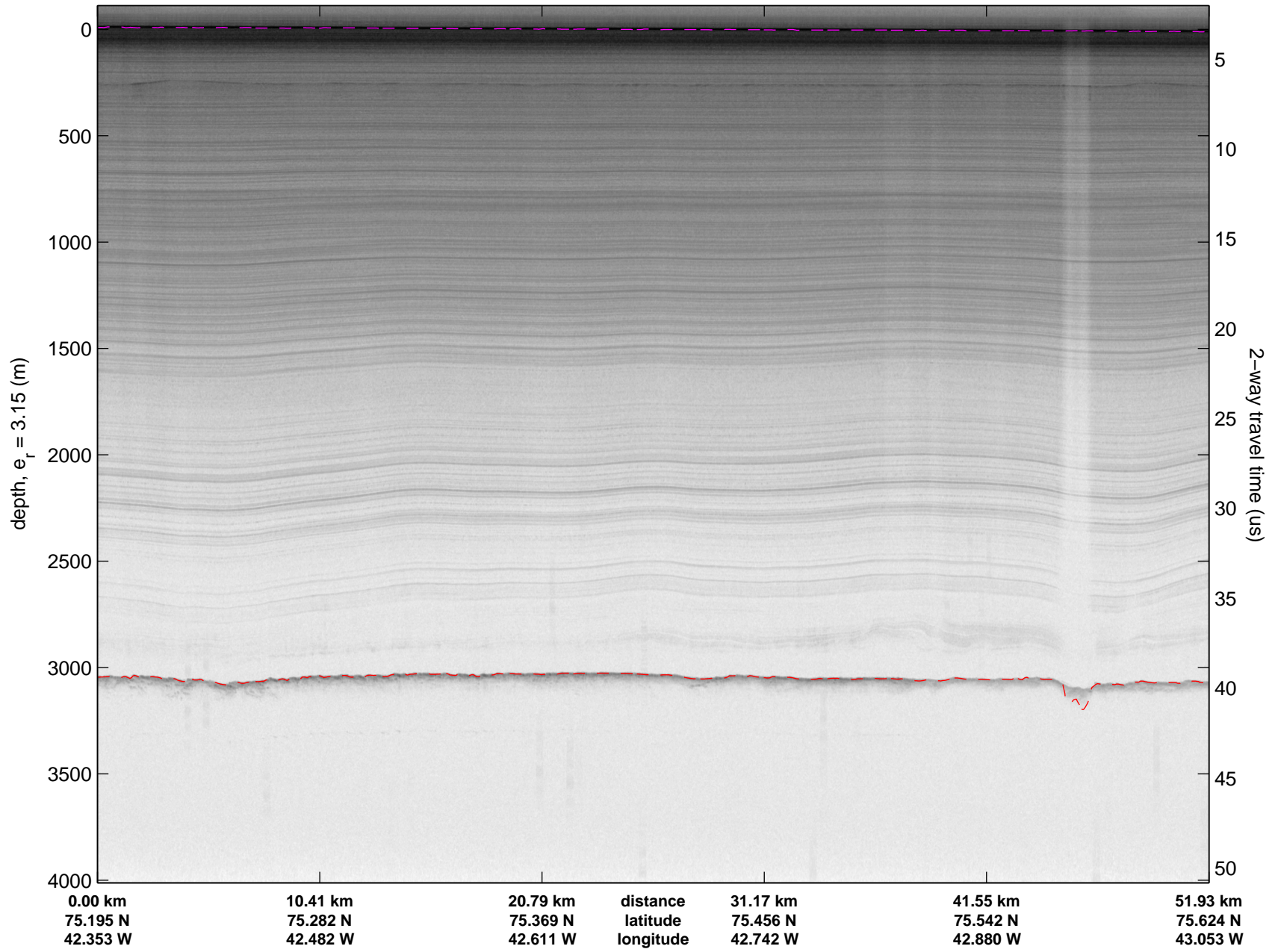


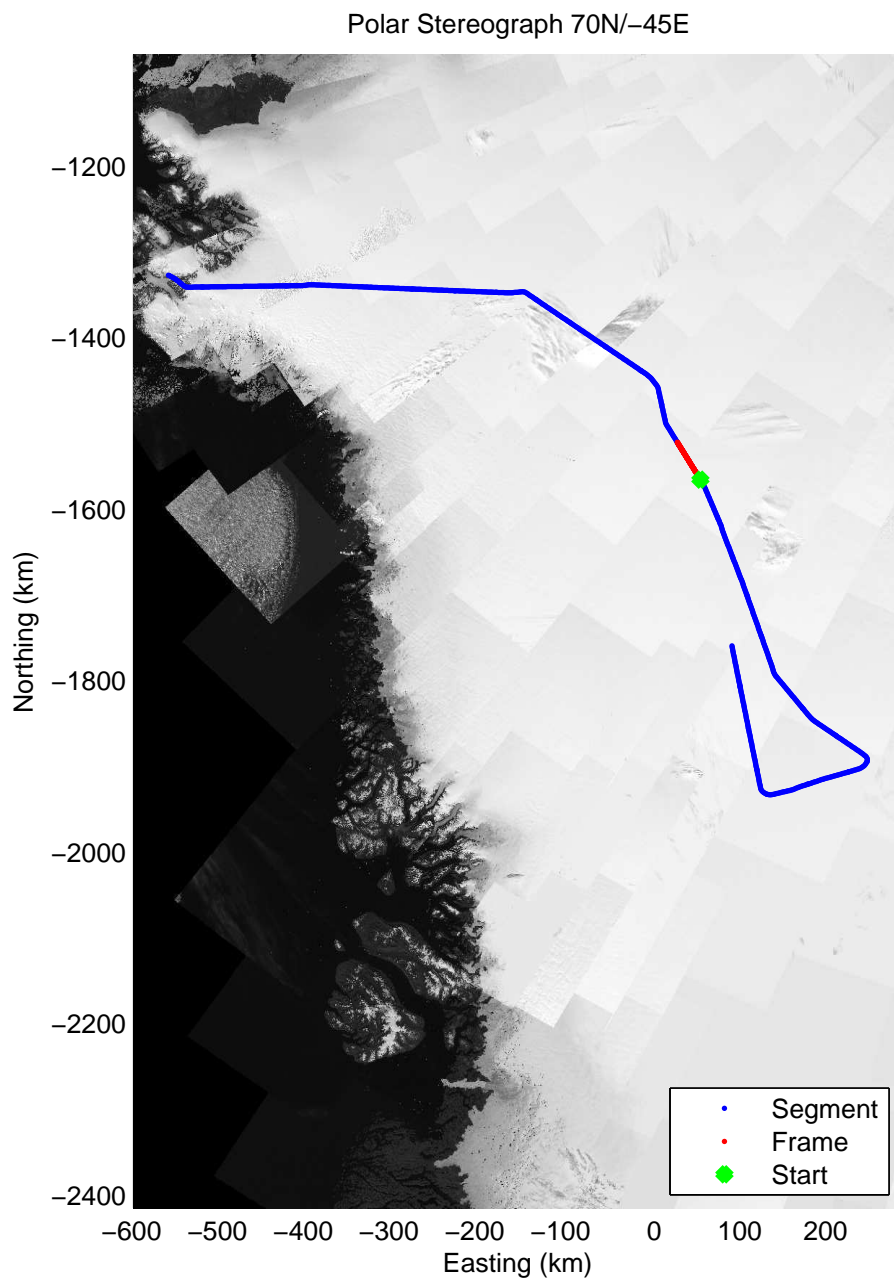
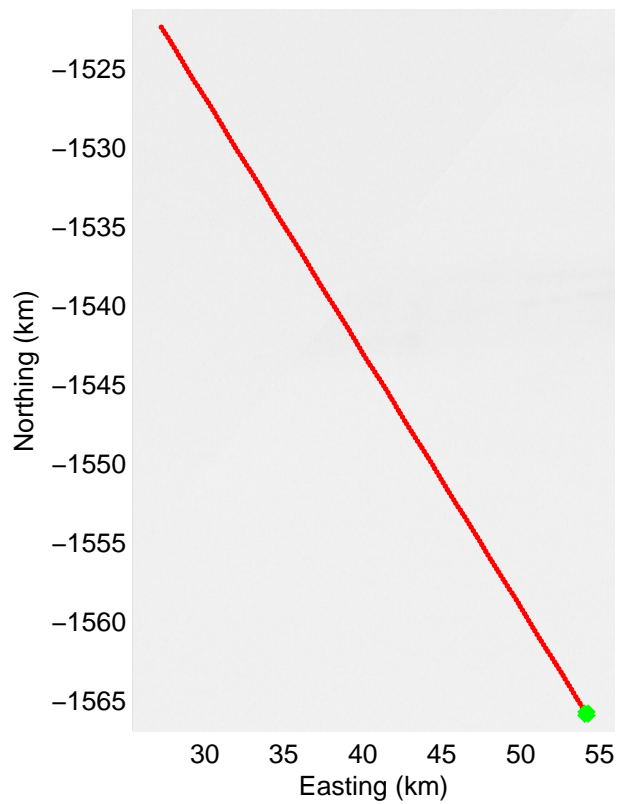
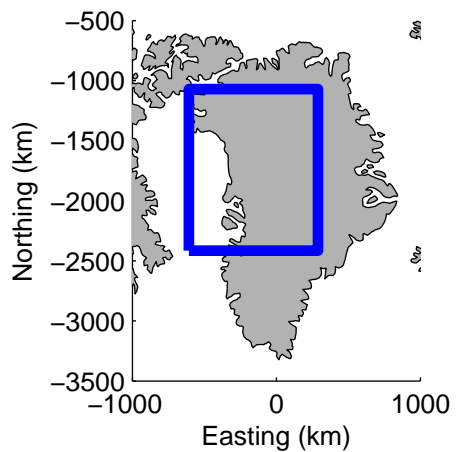


Data Frame ID: 20120330_03_015




Data Frame ID: 20120330_03_015

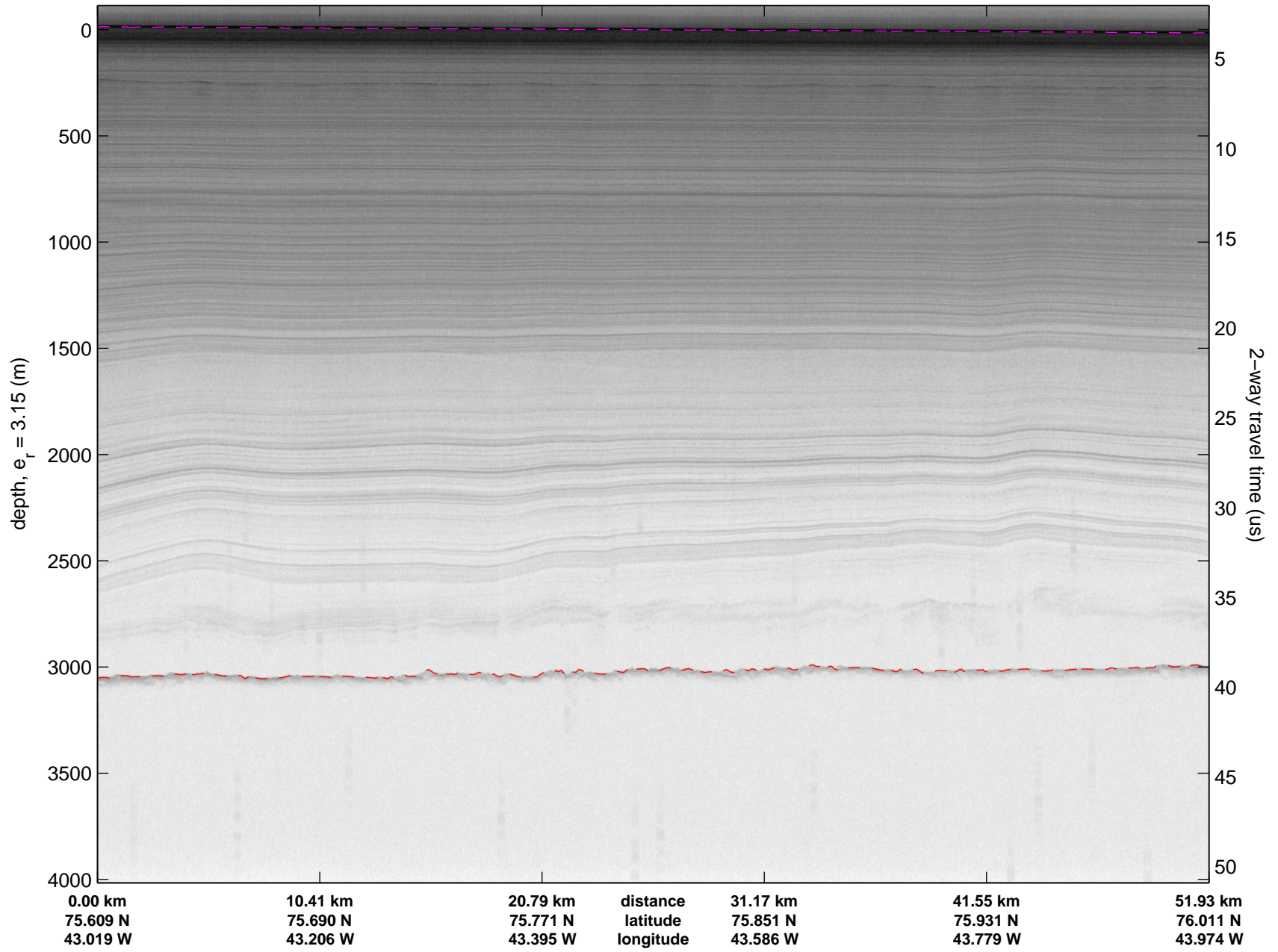


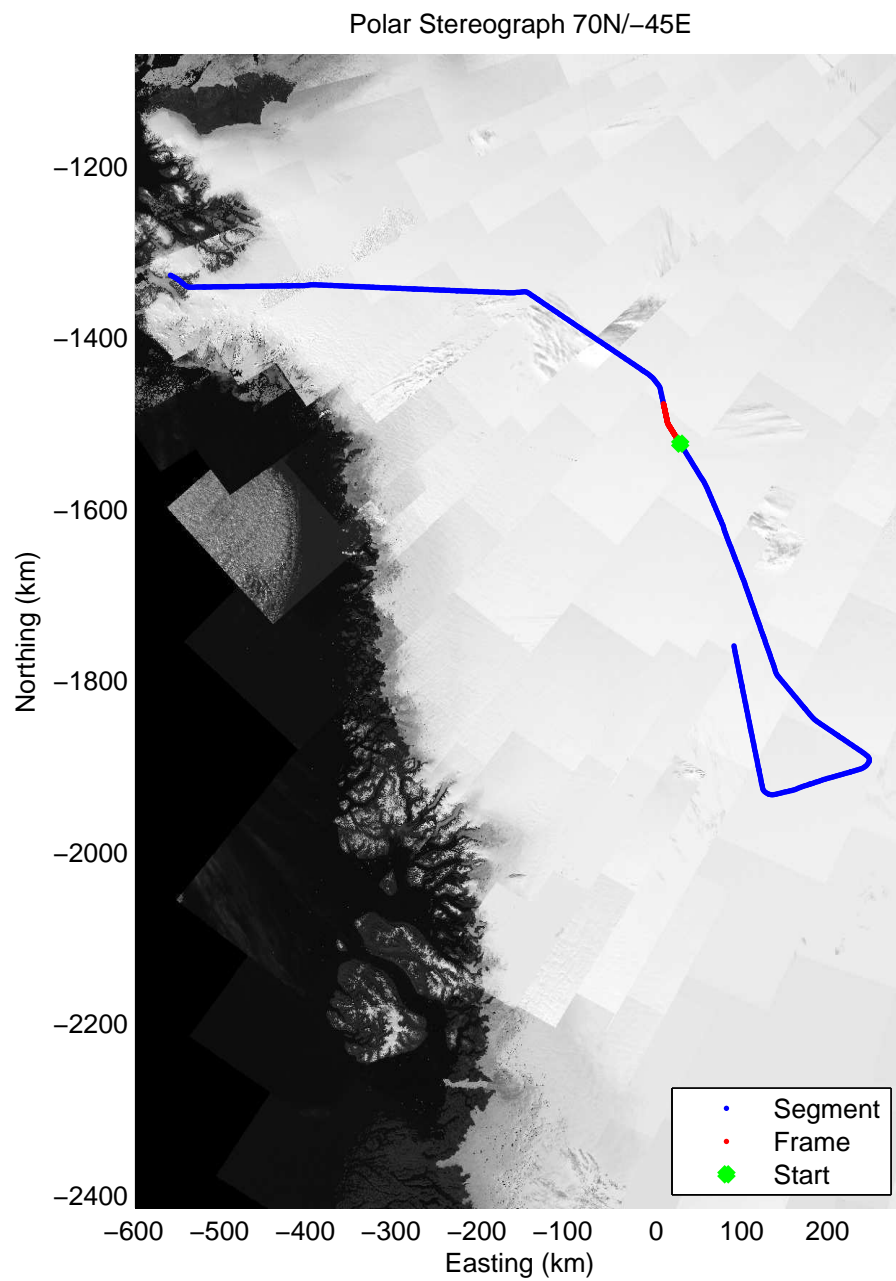
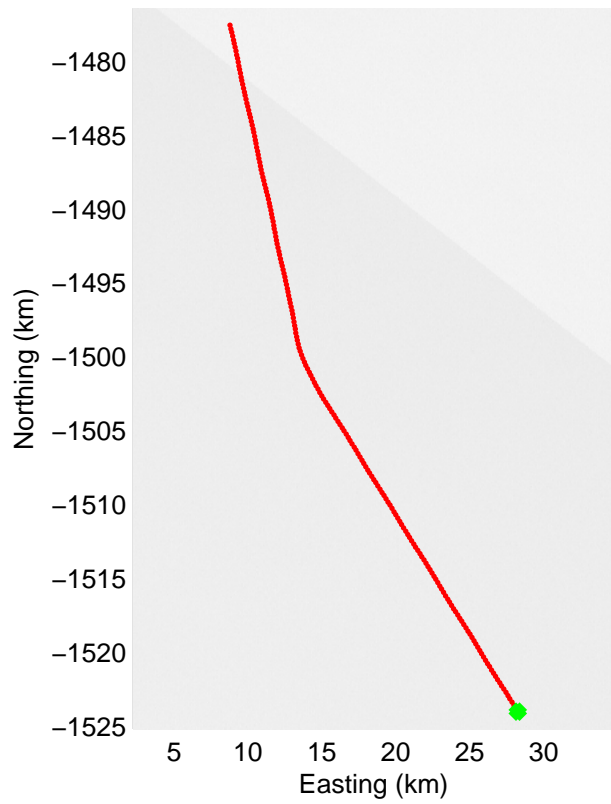
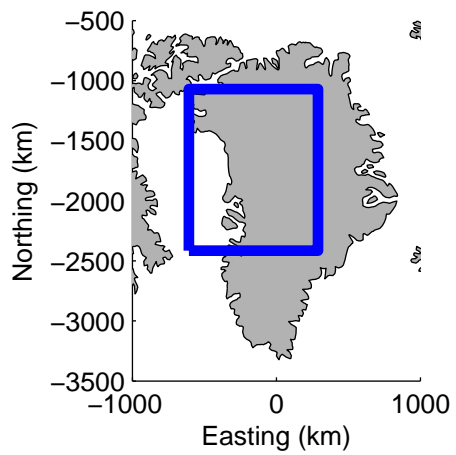


Data Frame ID: 20120330_03_016




Data Frame ID: 20120330_03_016



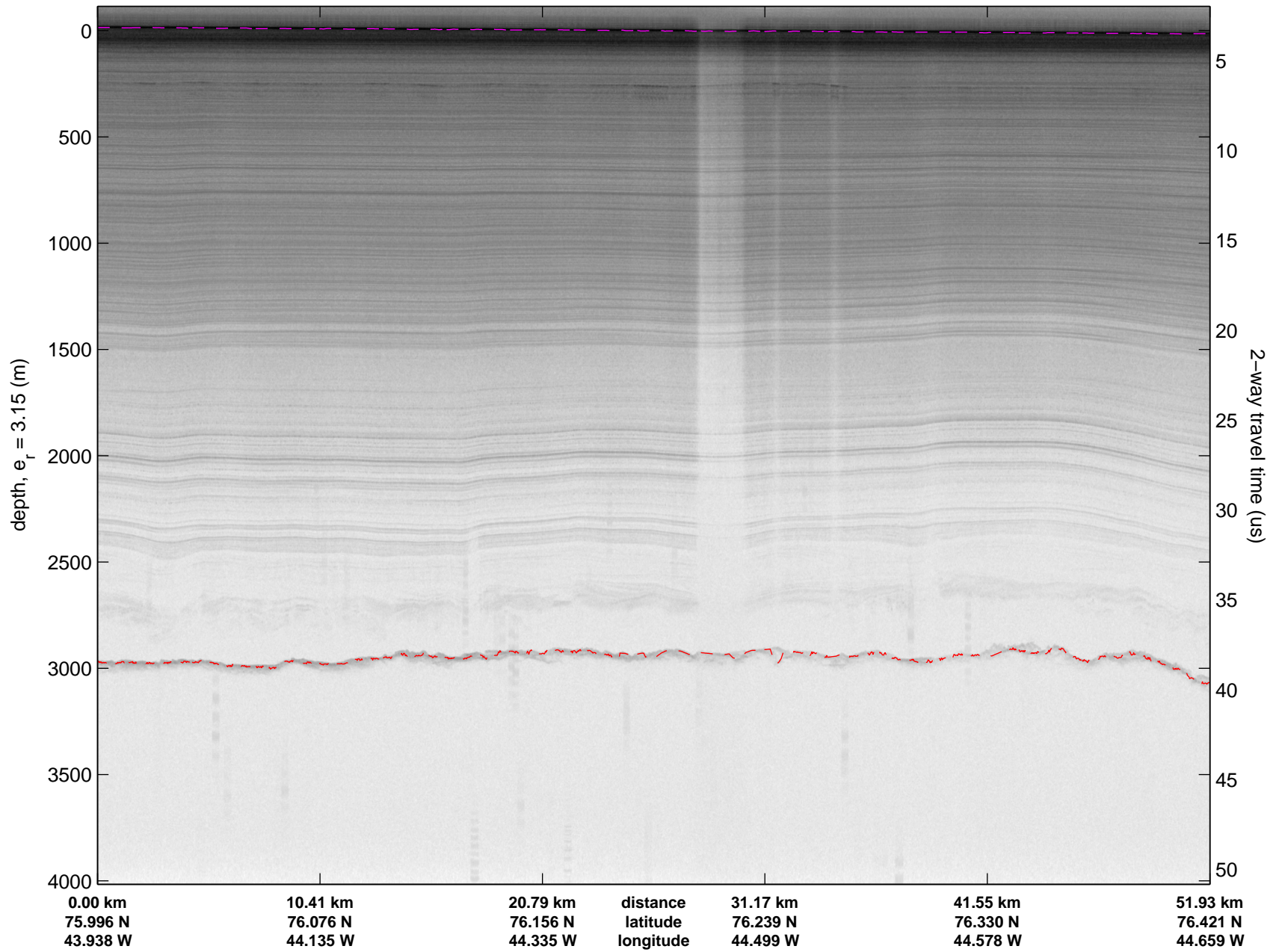


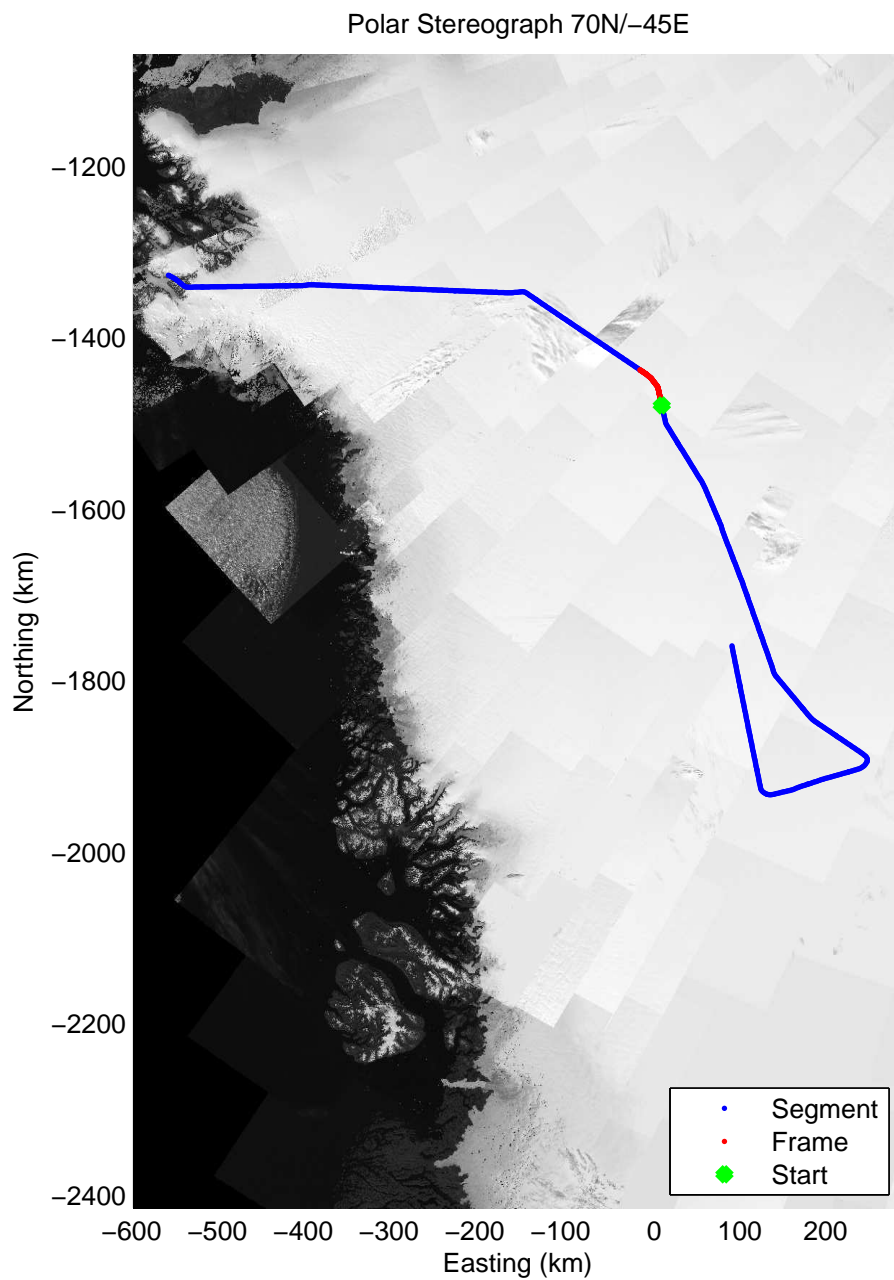
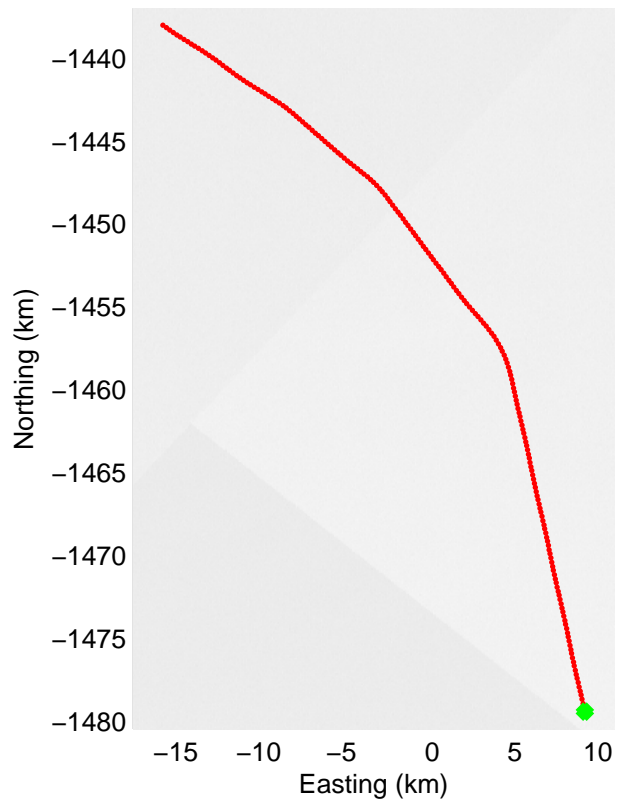
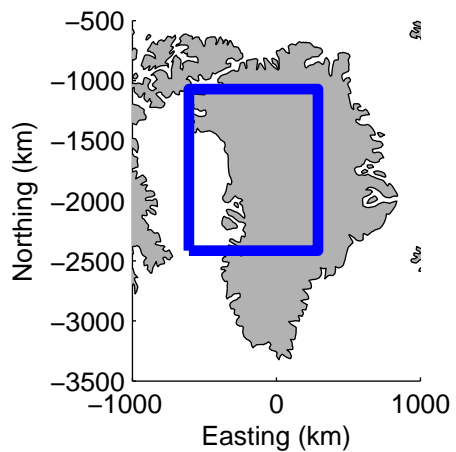
Data Frame ID: 20120330_03_017



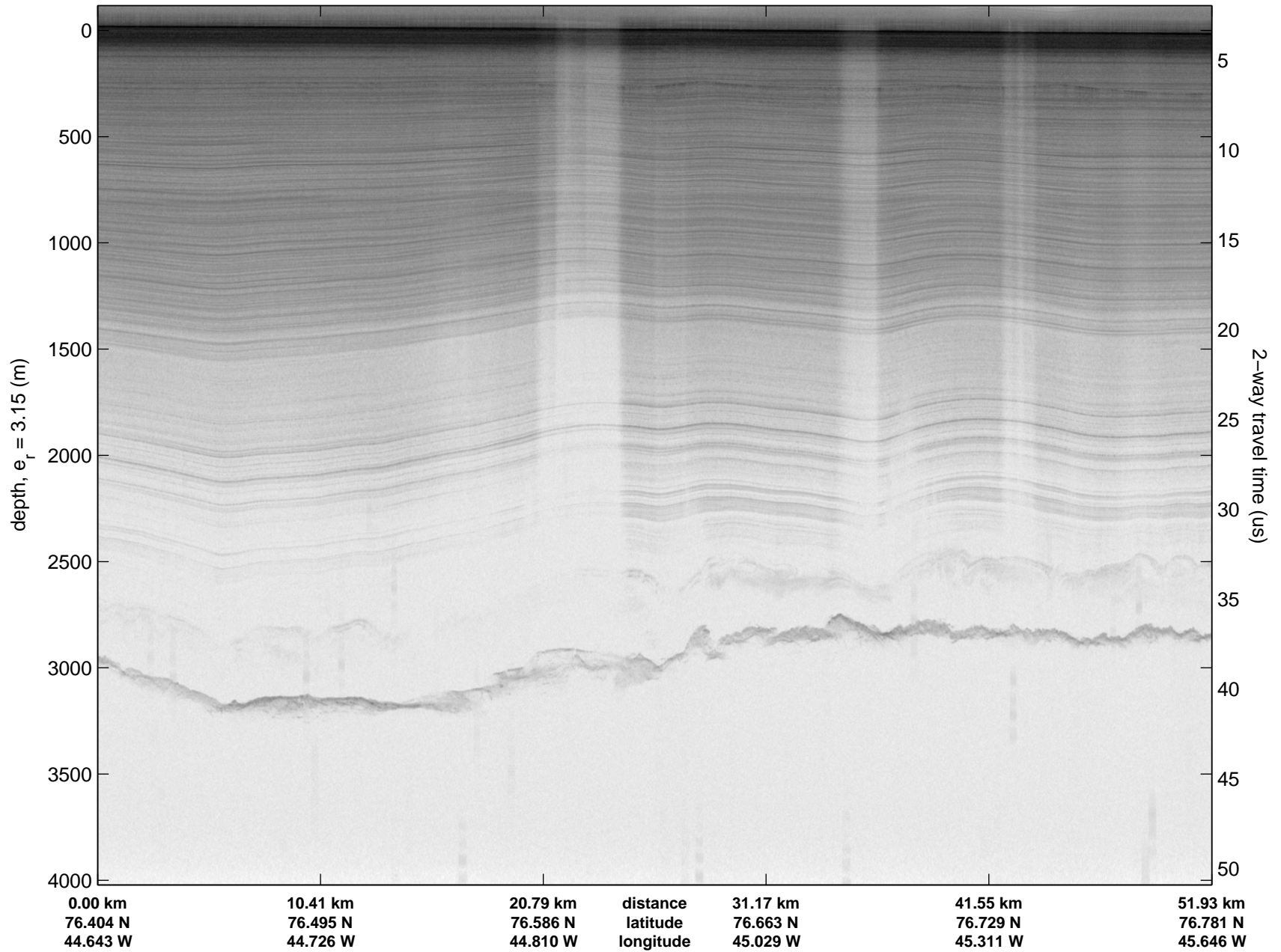
0.00 km	10.41 km	20.79 km	distance	31.17 km	41.55 km	51.93 km
75.996 N	76.076 N	76.156 N	latitude	76.239 N	76.330 N	76.421 N
43.938 W	44.135 W	44.335 W	longitude	44.499 W	44.578 W	44.659 W

Data Frame ID: 20120330_03_017

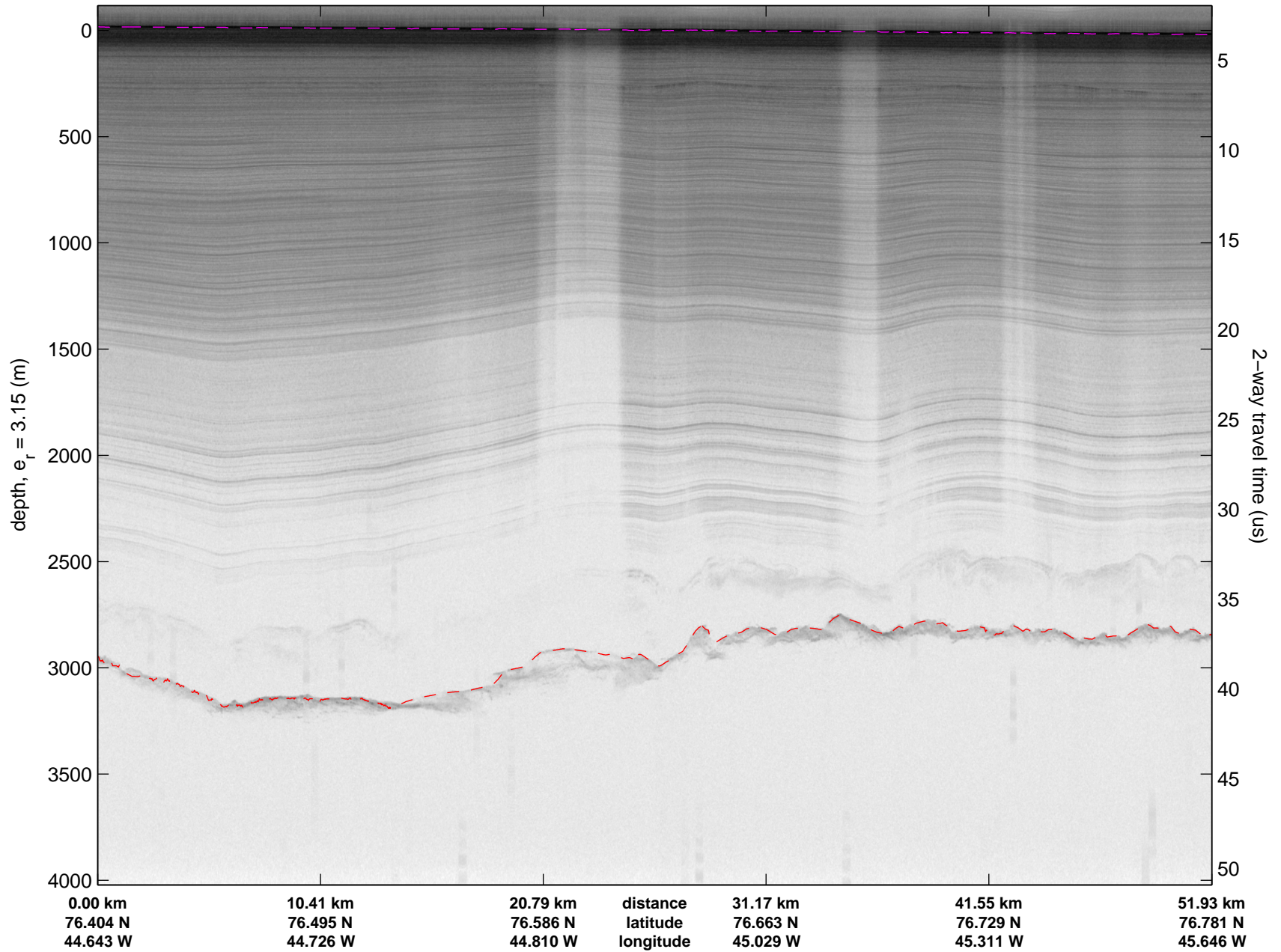


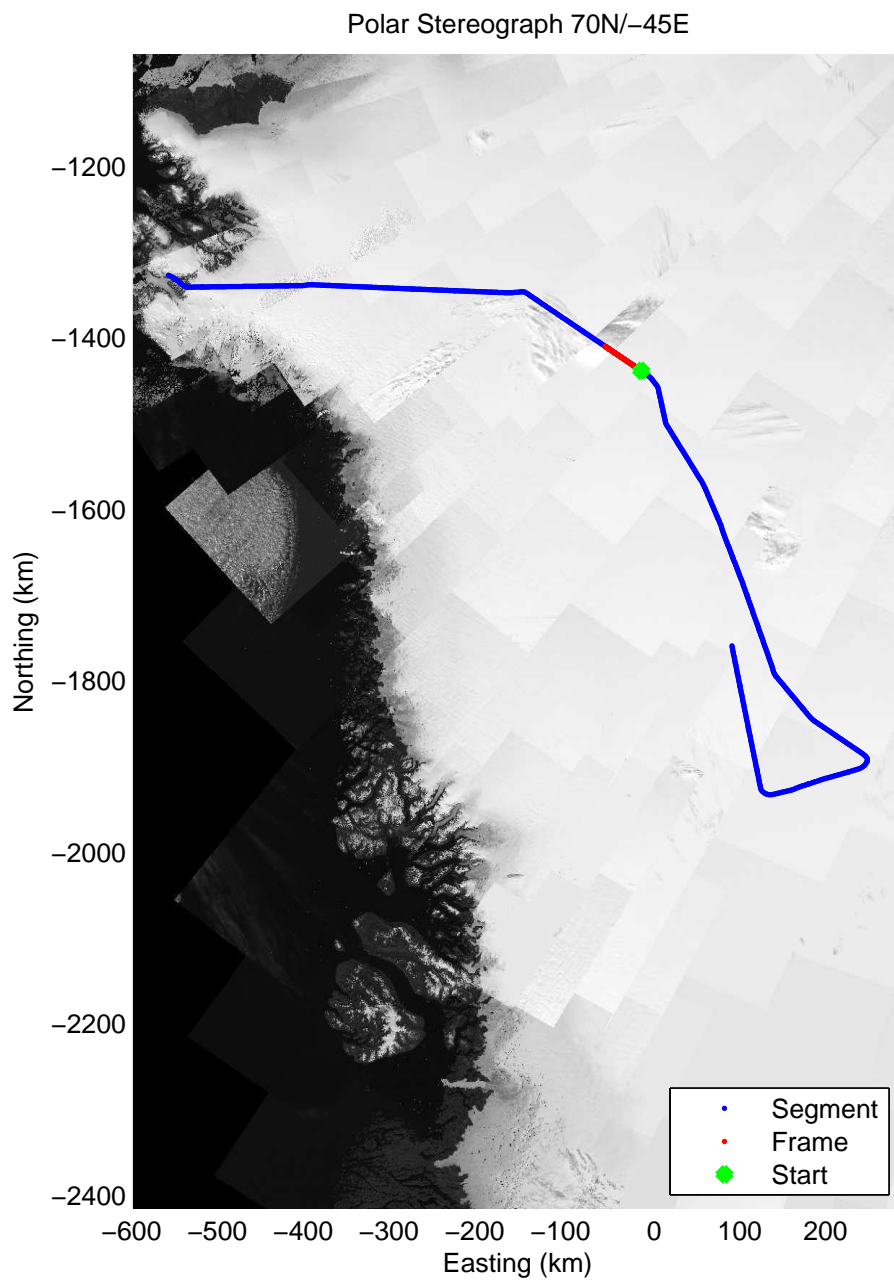
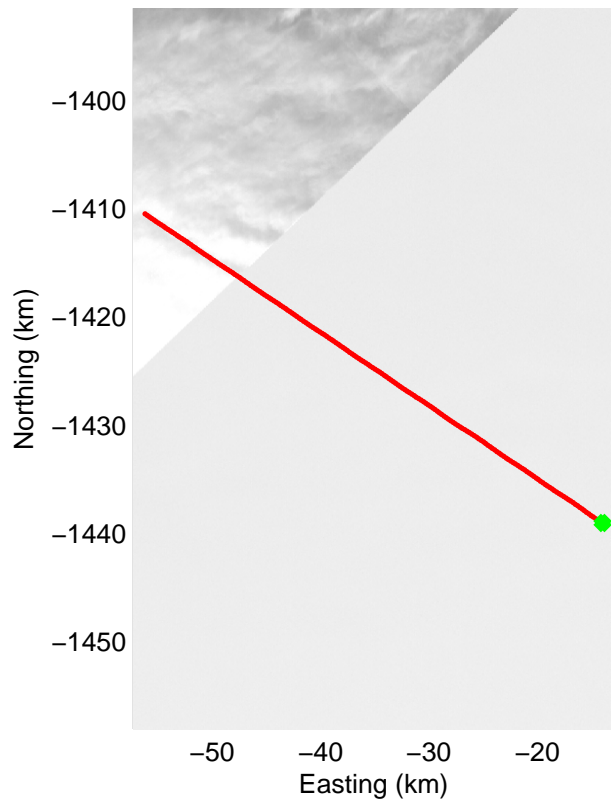
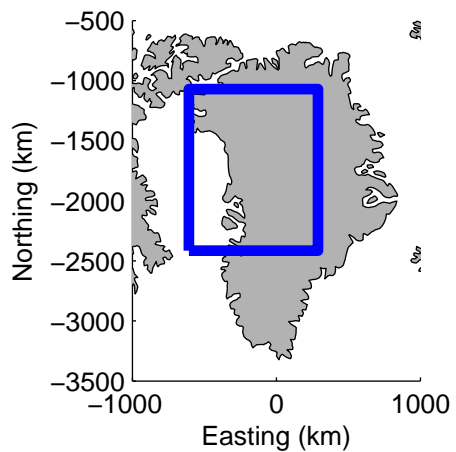


Data Frame ID: 20120330_03_018

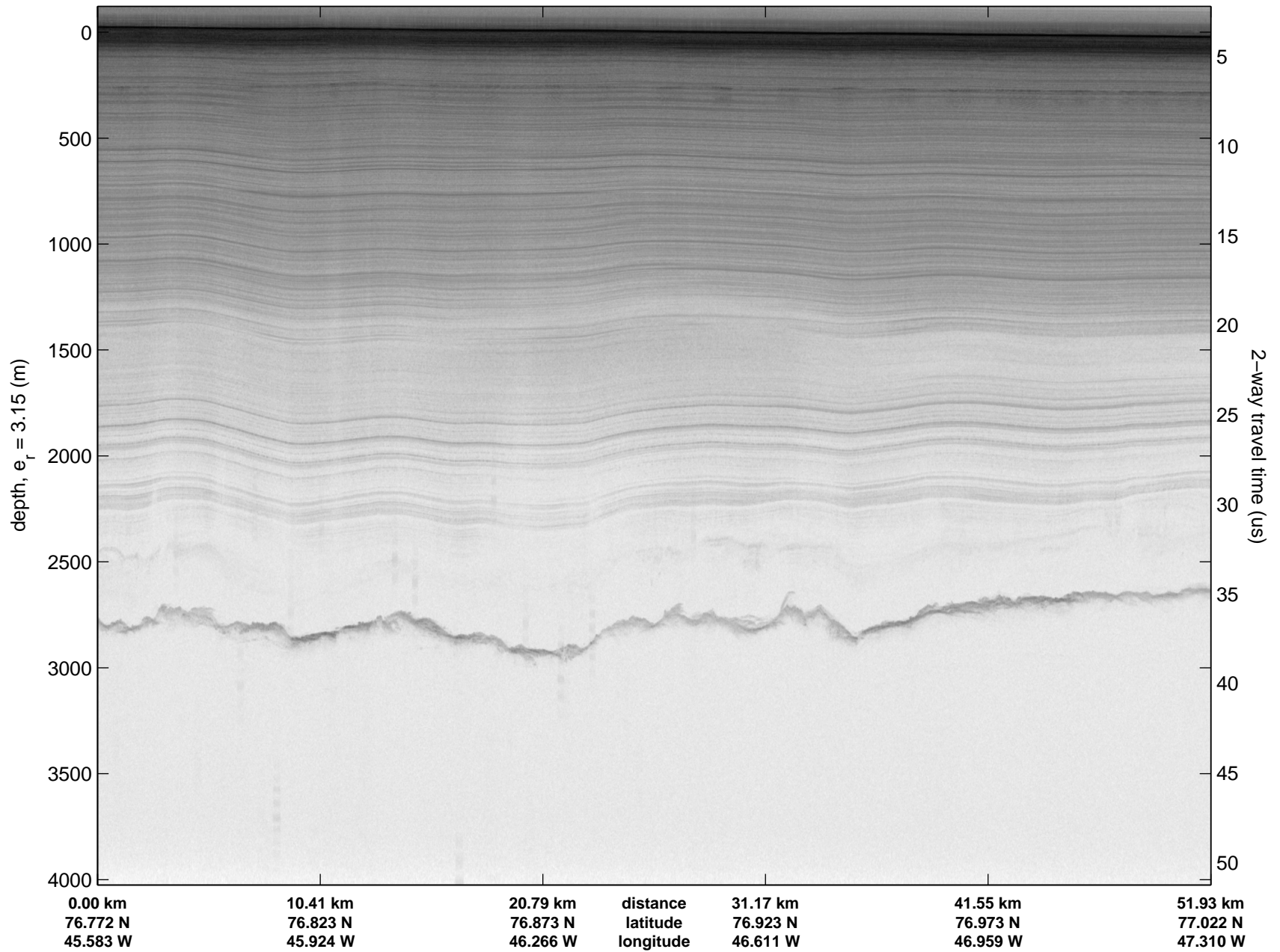


Data Frame ID: 20120330_03_018

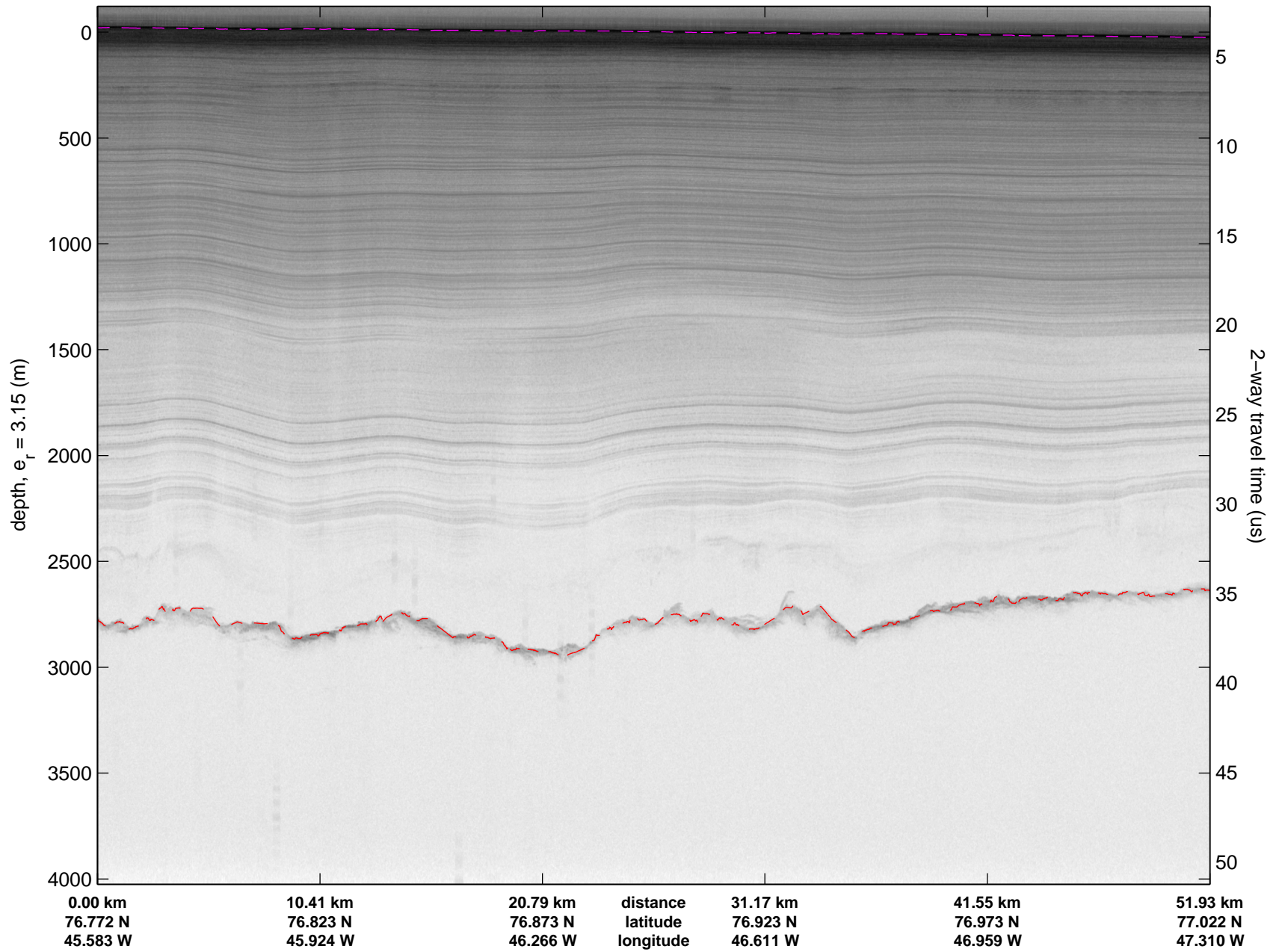


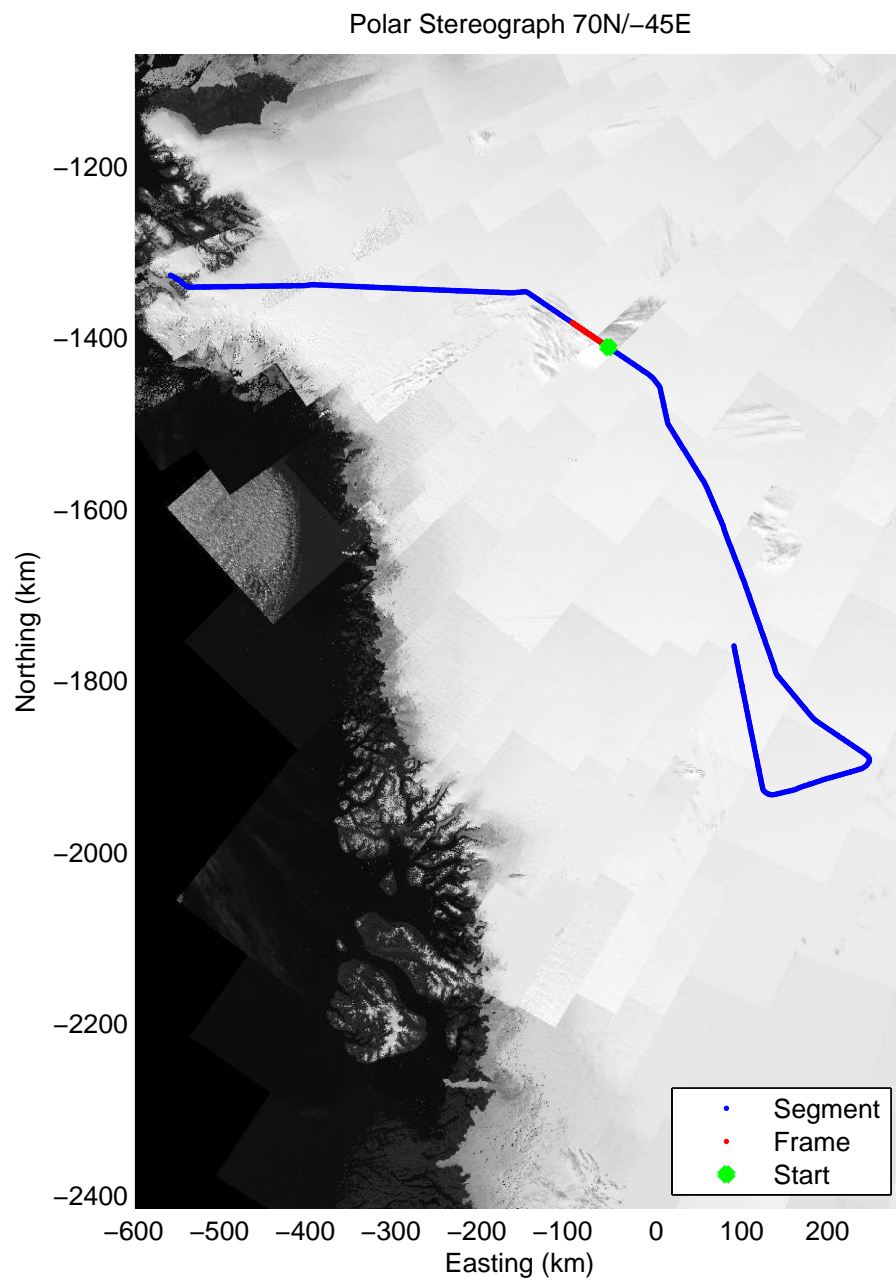
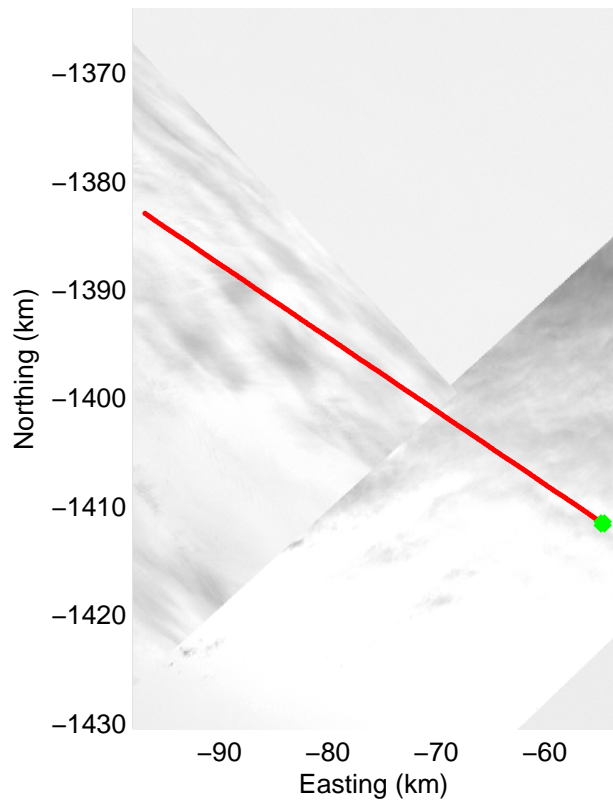
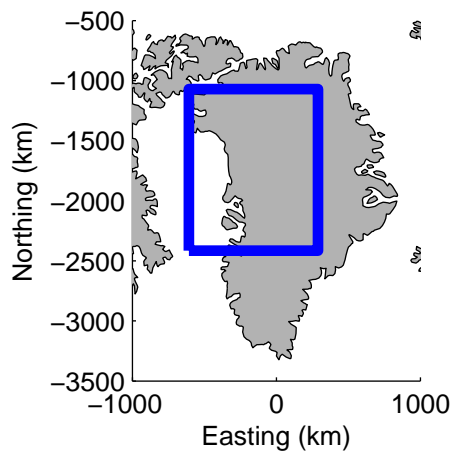


Data Frame ID: 20120330_03_019




Data Frame ID: 20120330_03_019



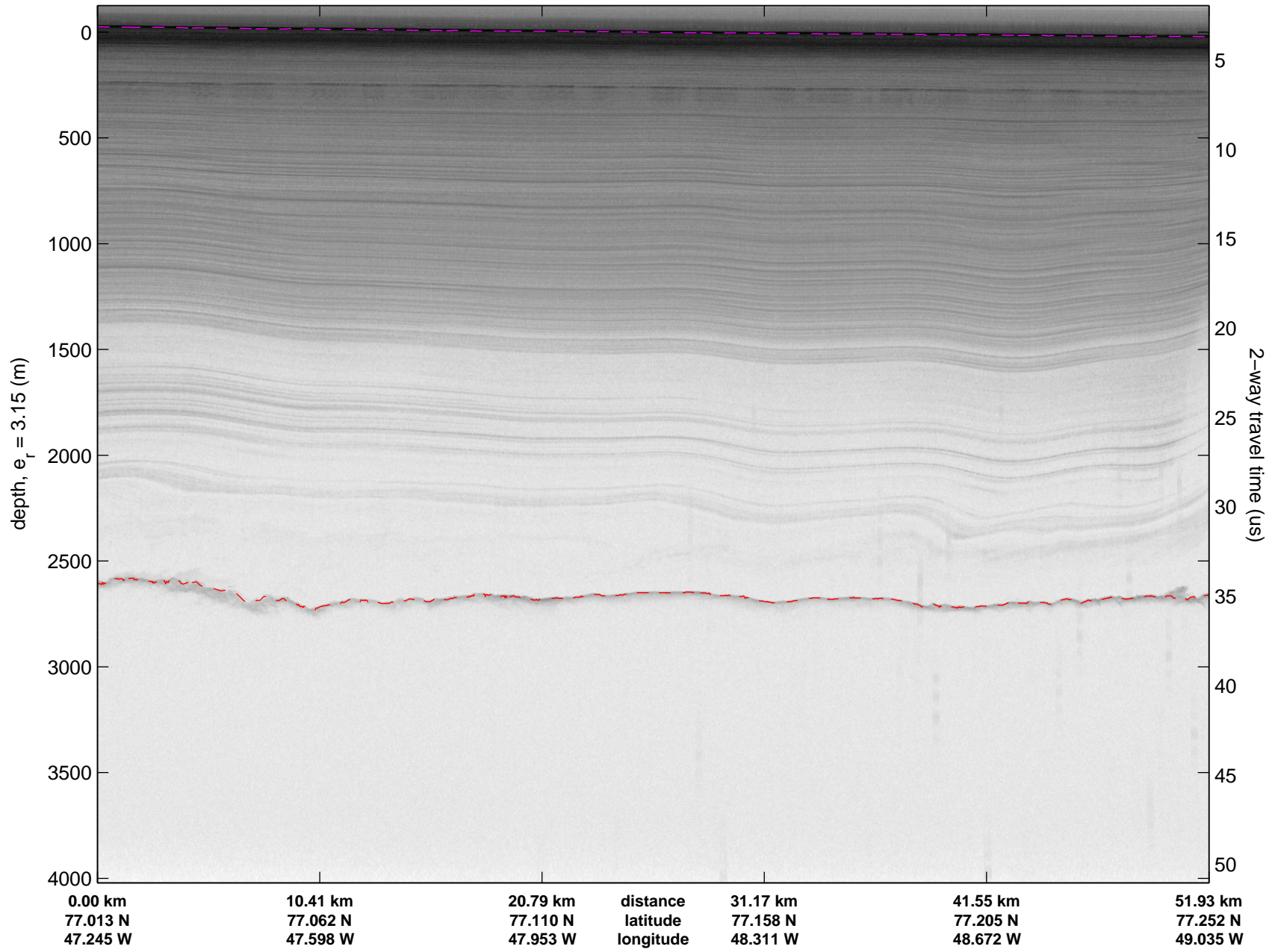



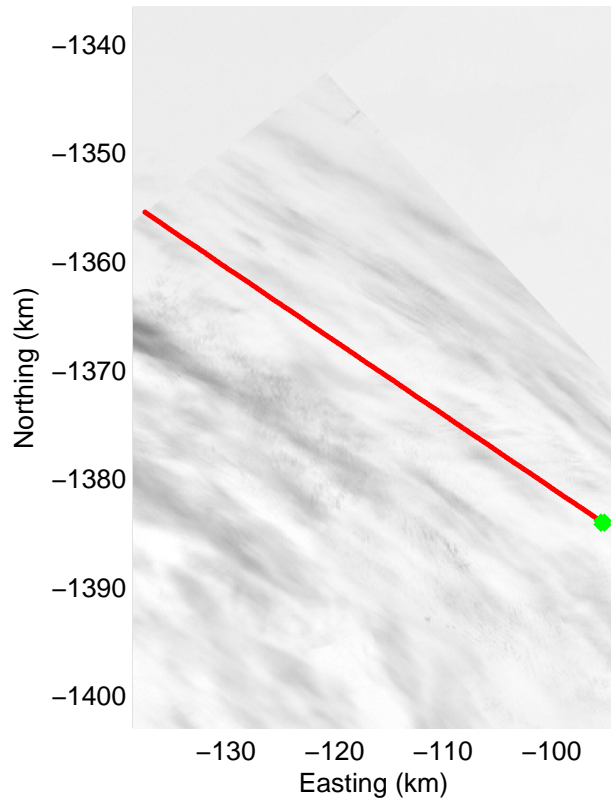
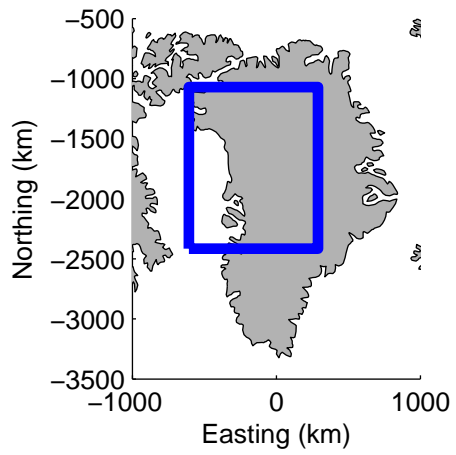
Data Frame ID: 20120330_03_020




0.00 km	10.41 km	20.79 km	distance	31.17 km	41.55 km	51.93 km
77.013 N	77.062 N	77.110 N	latitude	77.158 N	77.205 N	77.252 N
47.245 W	47.598 W	47.953 W	longitude	48.311 W	48.672 W	49.035 W

Data Frame ID: 20120330_03_020



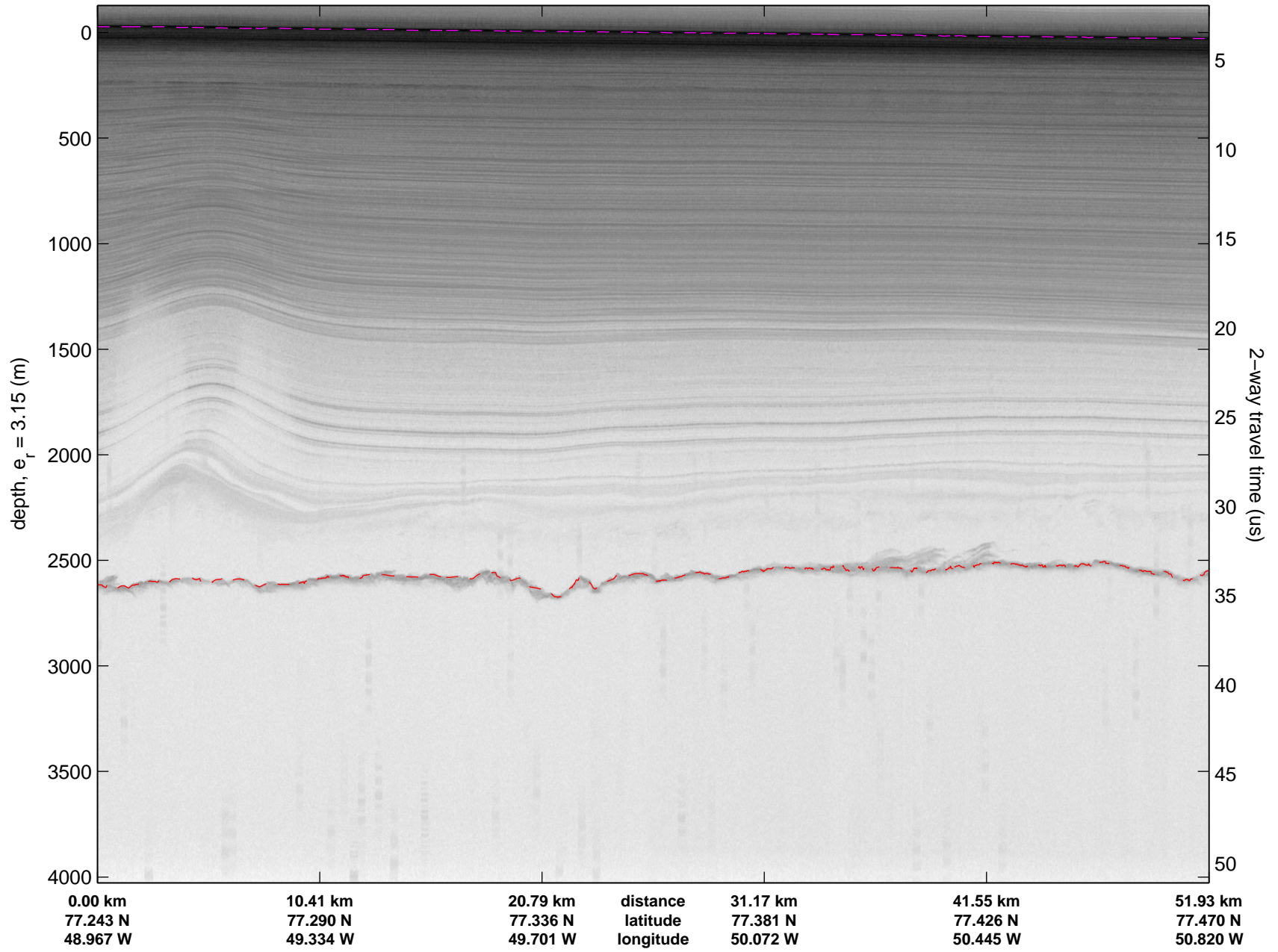


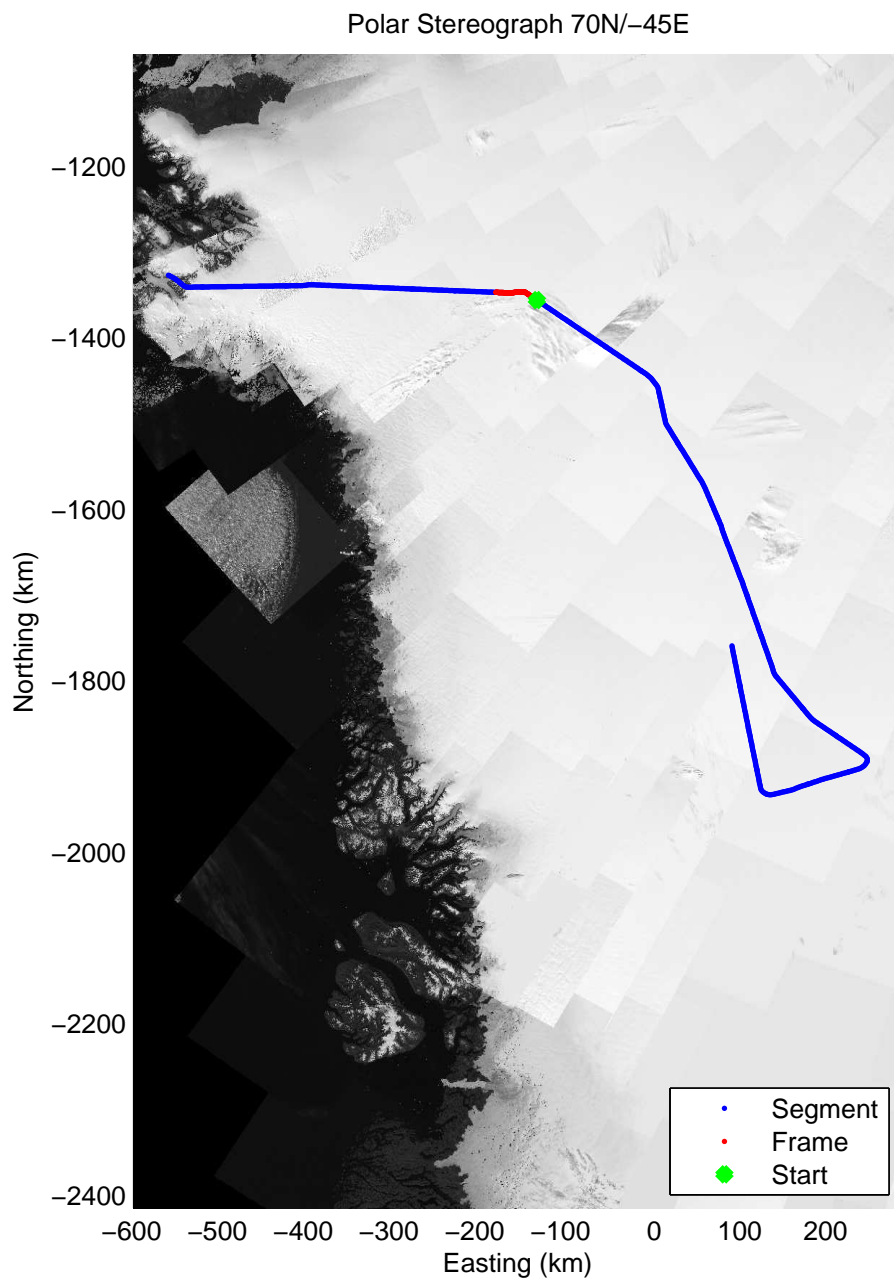
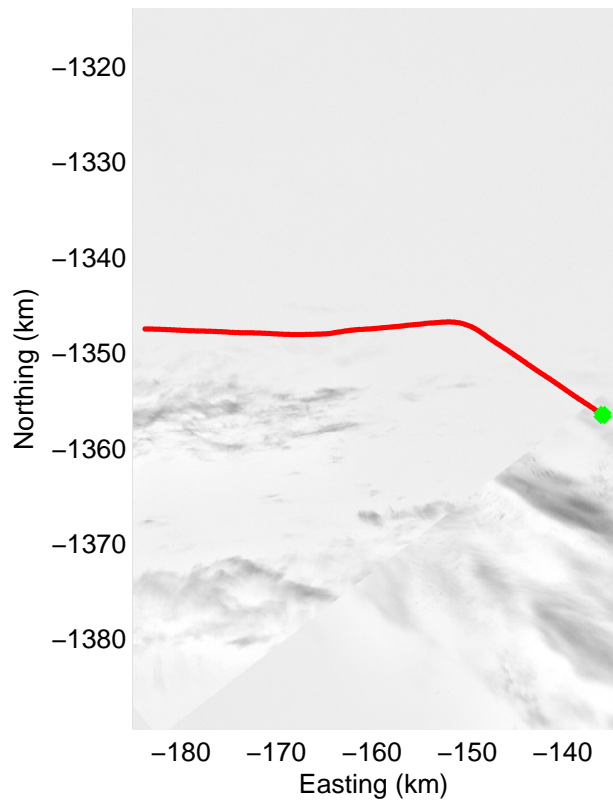
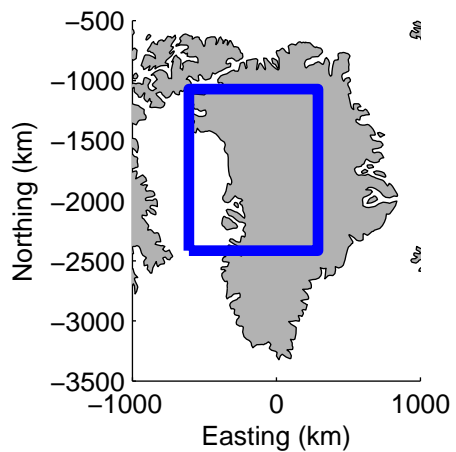
Data Frame ID: 20120330_03_021




0.00 km	10.41 km	20.79 km	distance	31.17 km	41.55 km	51.93 km
77.243 N	77.290 N	77.336 N	latitude	77.381 N	77.426 N	77.470 N
48.967 W	49.334 W	49.701 W	longitude	50.072 W	50.445 W	50.820 W

Data Frame ID: 20120330_03_021



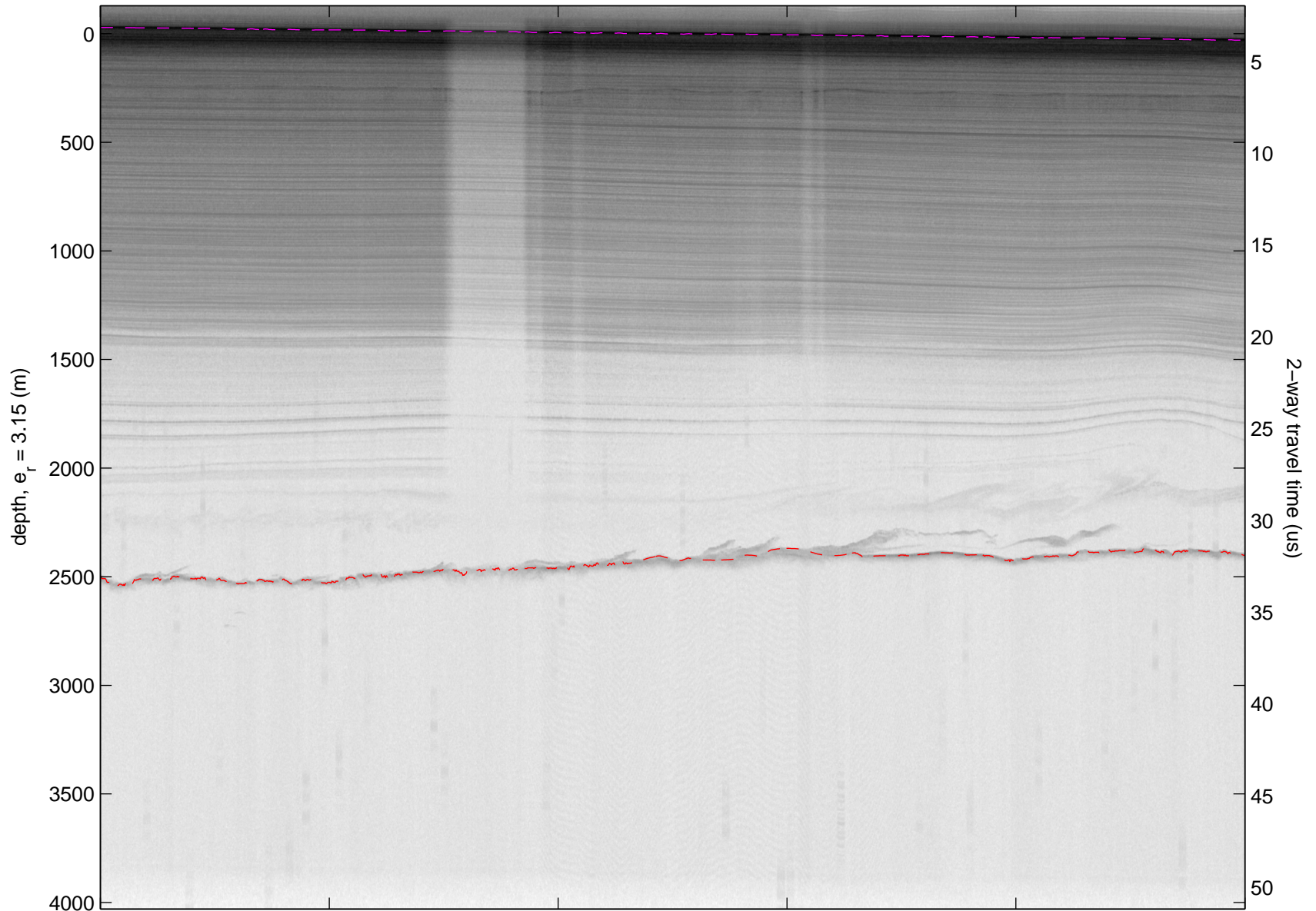


Data Frame ID: 20120330_03_022

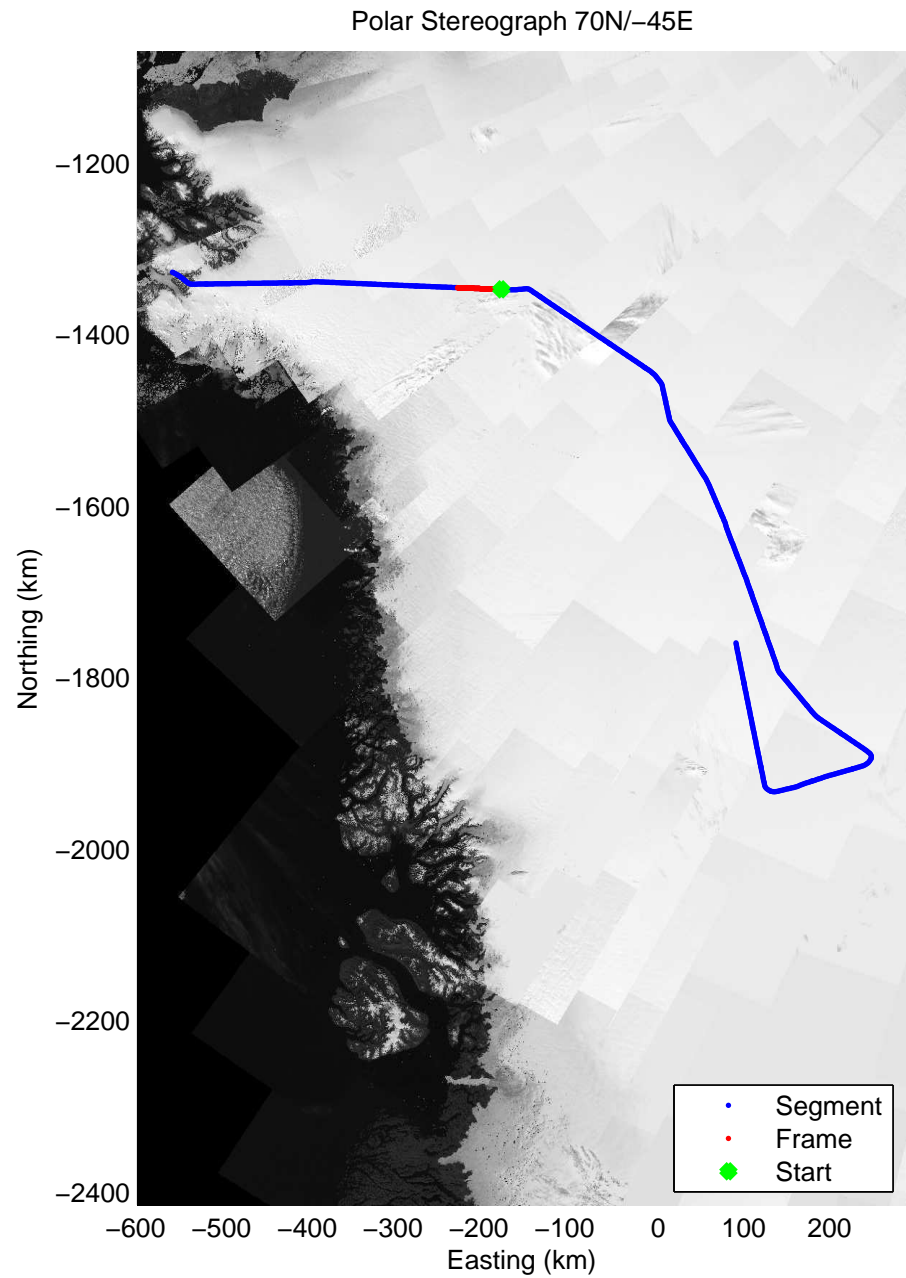
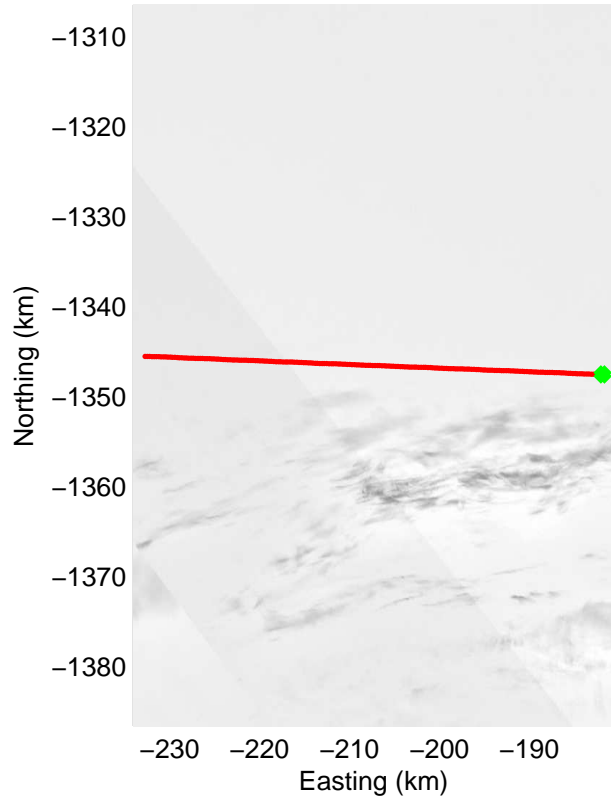
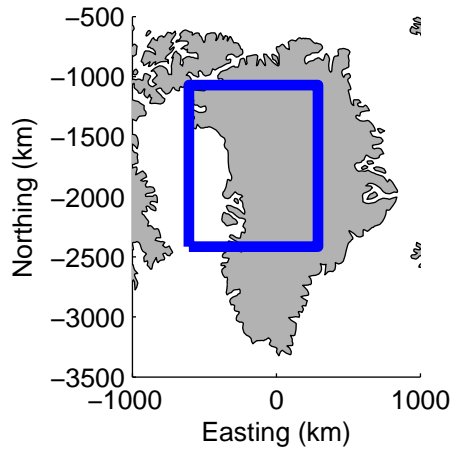


0.00 km	10.41 km	20.79 km	distance	31.17 km	41.55 km	51.93 km
77.462 N	77.506 N	77.533 N	latitude	77.513 N	77.501 N	77.492 N
50.750 W	51.129 W	51.527 W	longitude	51.947 W	52.372 W	52.799 W


Data Frame ID: 20120330_03_022




0.00 km	10.41 km	20.79 km	distance	31.17 km	41.55 km	51.93 km
77.462 N	77.506 N	77.533 N	latitude	77.513 N	77.501 N	77.492 N
50.750 W	51.129 W	51.527 W	longitude	51.947 W	52.372 W	52.799 W




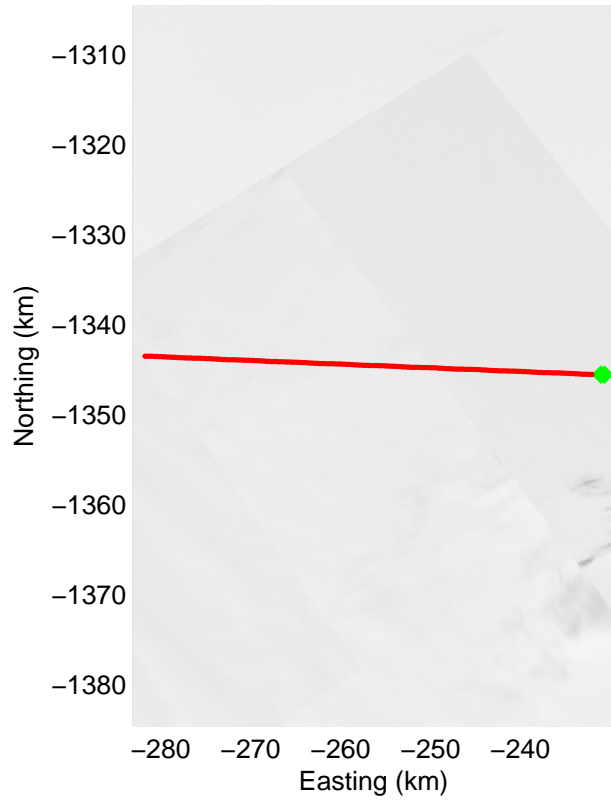
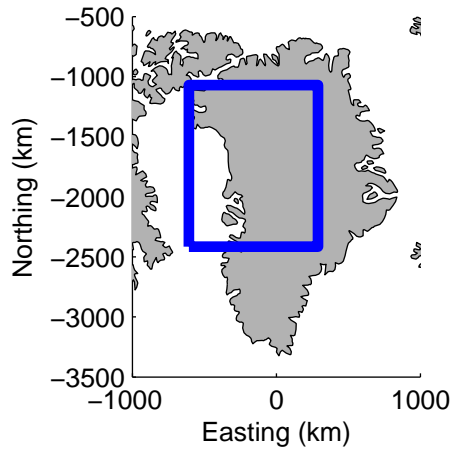
Data Frame ID: 20120330_03_023




Data Frame ID: 20120330_03_023



0.00 km	10.41 km	20.79 km	distance	31.17 km	41.55 km	51.93 km
77.494 N	77.485 N	77.475 N	latitude	77.464 N	77.453 N	77.441 N
52.720 W	53.148 W	53.574 W	longitude	53.999 W	54.424 W	54.848 W

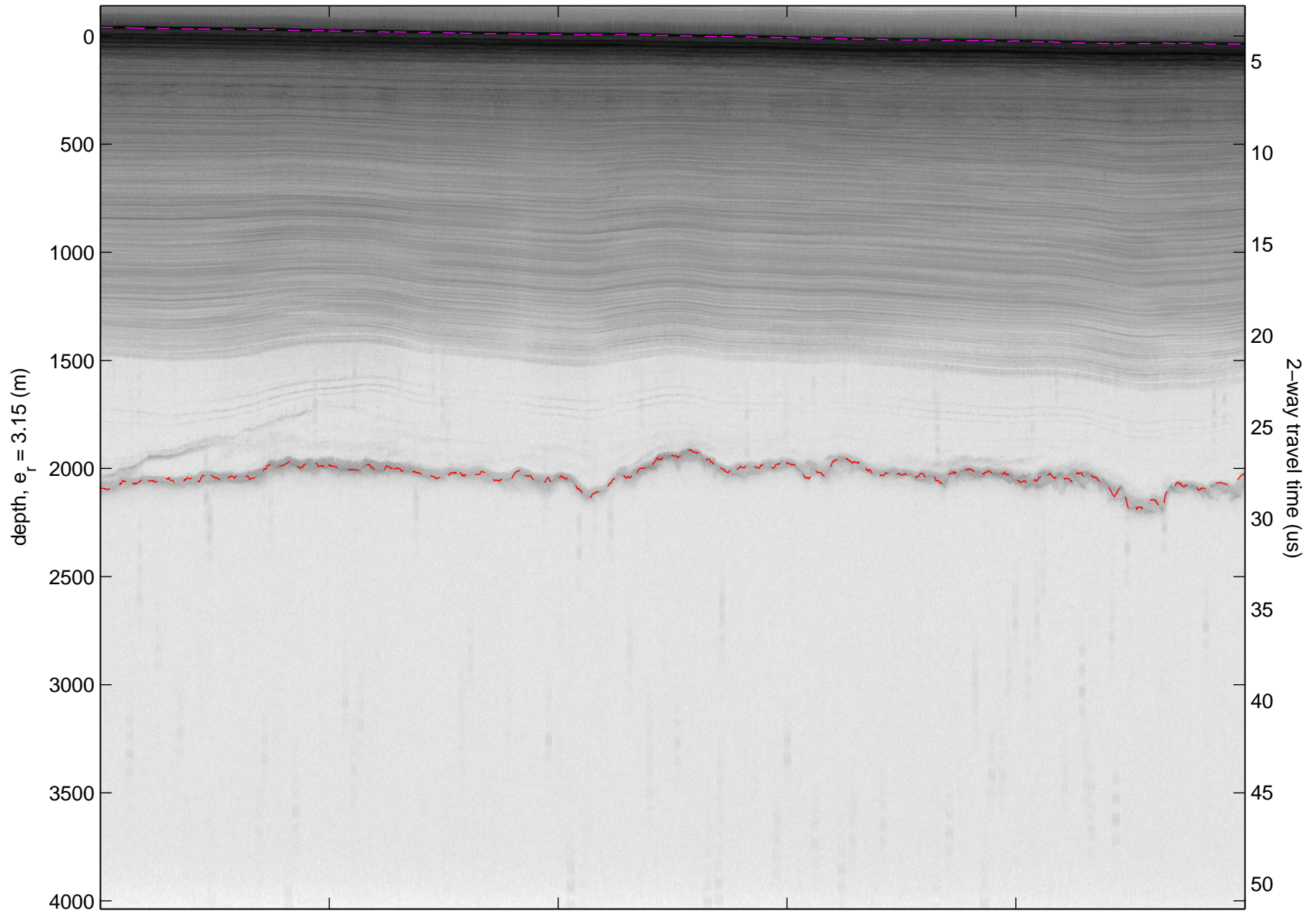


Data Frame ID: 20120330_03_024

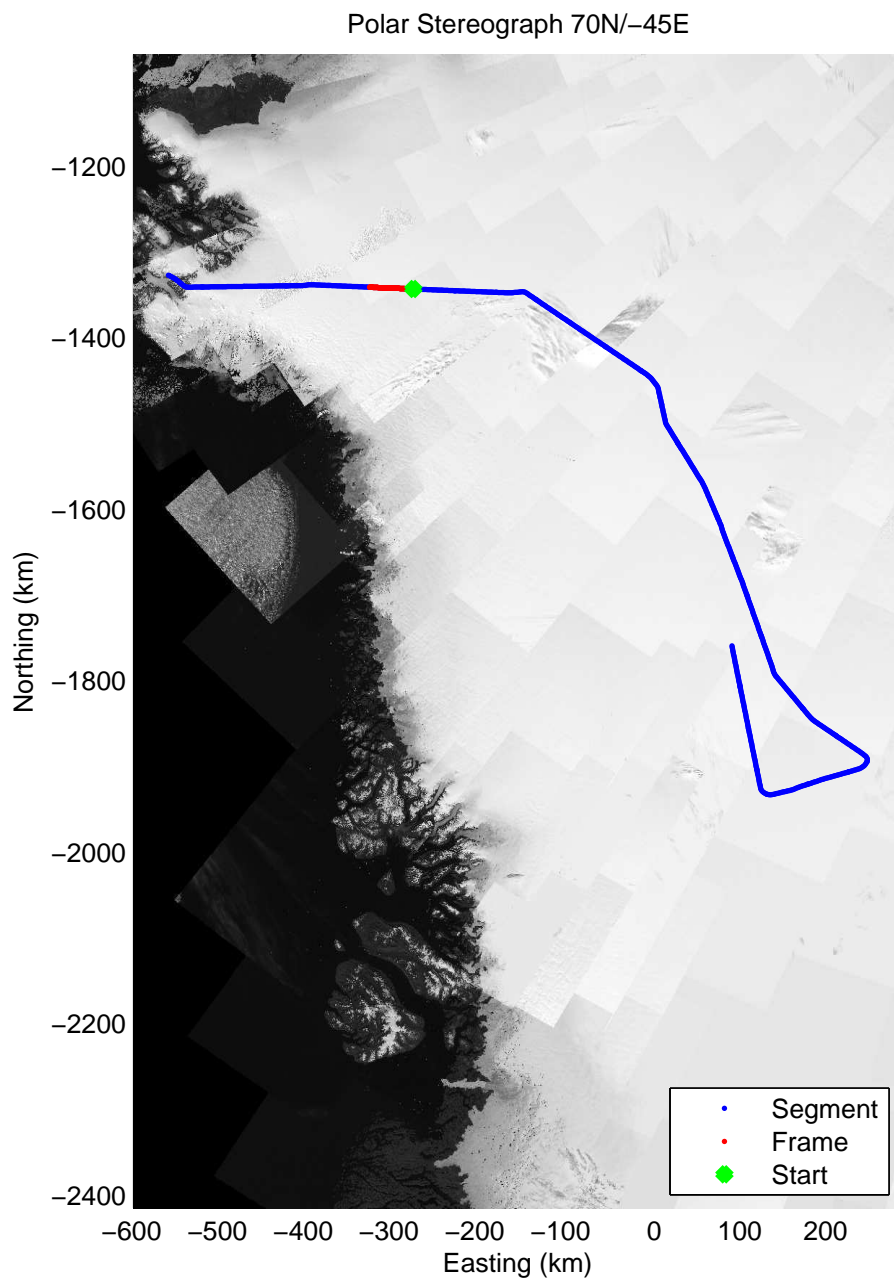
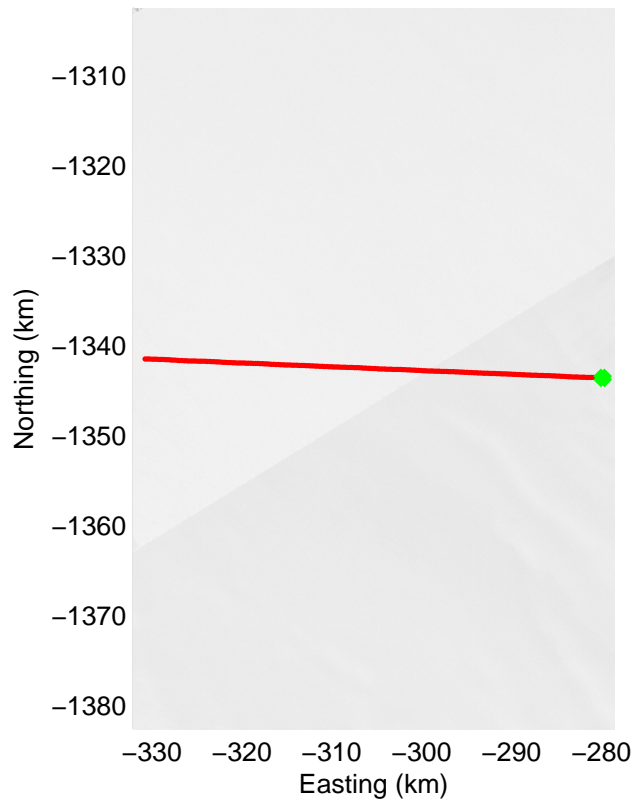
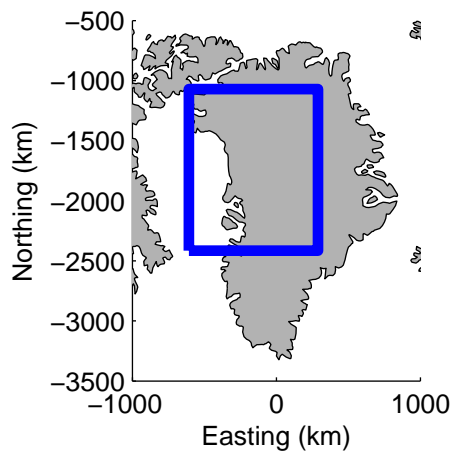


0.00 km	10.41 km	20.79 km	distance	31.17 km	41.55 km	51.93 km
77.444 N	77.431 N	77.418 N	latitude	77.404 N	77.390 N	77.375 N
54.769 W	55.194 W	55.616 W	longitude	56.038 W	56.459 W	56.878 W


Data Frame ID: 20120330_03_024



0.00 km	10.41 km	20.79 km	distance	31.17 km	41.55 km	51.93 km
77.444 N	77.431 N	77.418 N	latitude	77.404 N	77.390 N	77.375 N
54.769 W	55.194 W	55.616 W	longitude	56.038 W	56.459 W	56.878 W




Data Frame ID: 20120330_03_025

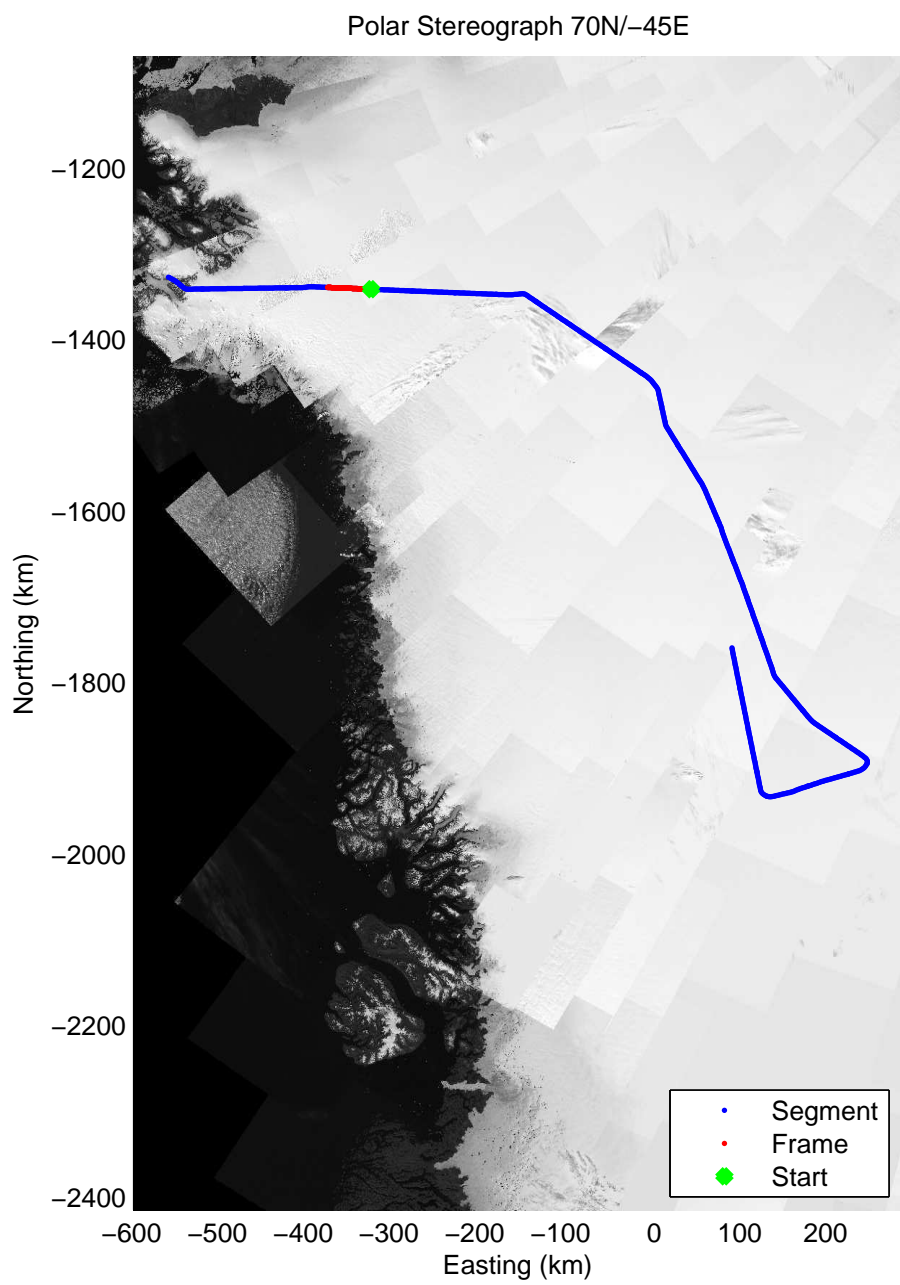
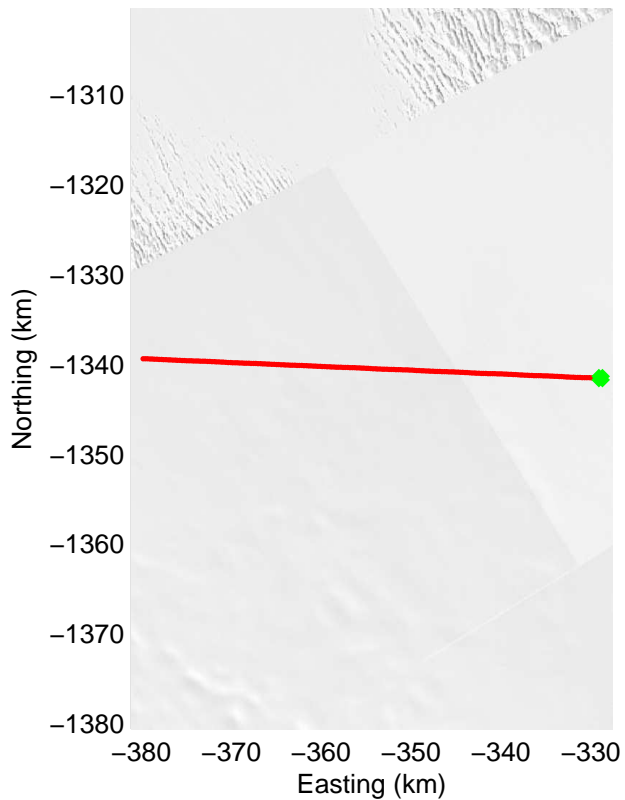
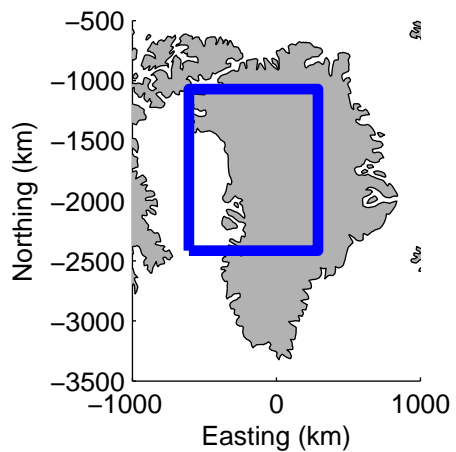


0.00 km	10.41 km	20.79 km	distance	31.17 km	41.55 km	51.93 km
77.378 N	77.362 N	77.346 N	latitude	77.329 N	77.312 N	77.294 N
56.800 W	57.221 W	57.638 W	longitude	58.055 W	58.471 W	58.885 W


Data Frame ID: 20120330_03_025



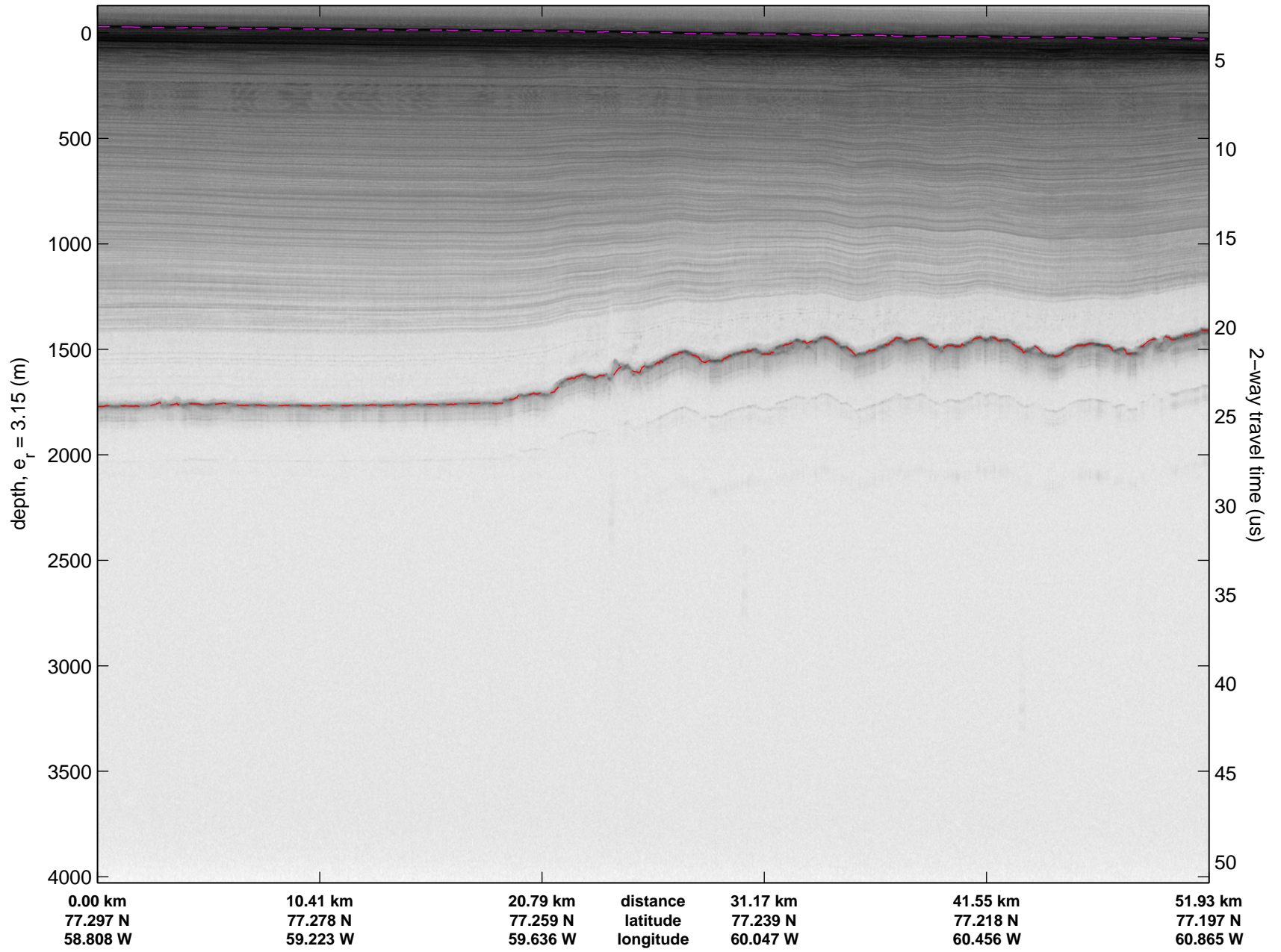
0.00 km	10.41 km	20.79 km	distance	31.17 km	41.55 km	51.93 km
77.378 N	77.362 N	77.346 N	latitude	77.329 N	77.312 N	77.294 N
56.800 W	57.221 W	57.638 W	longitude	58.055 W	58.471 W	58.885 W

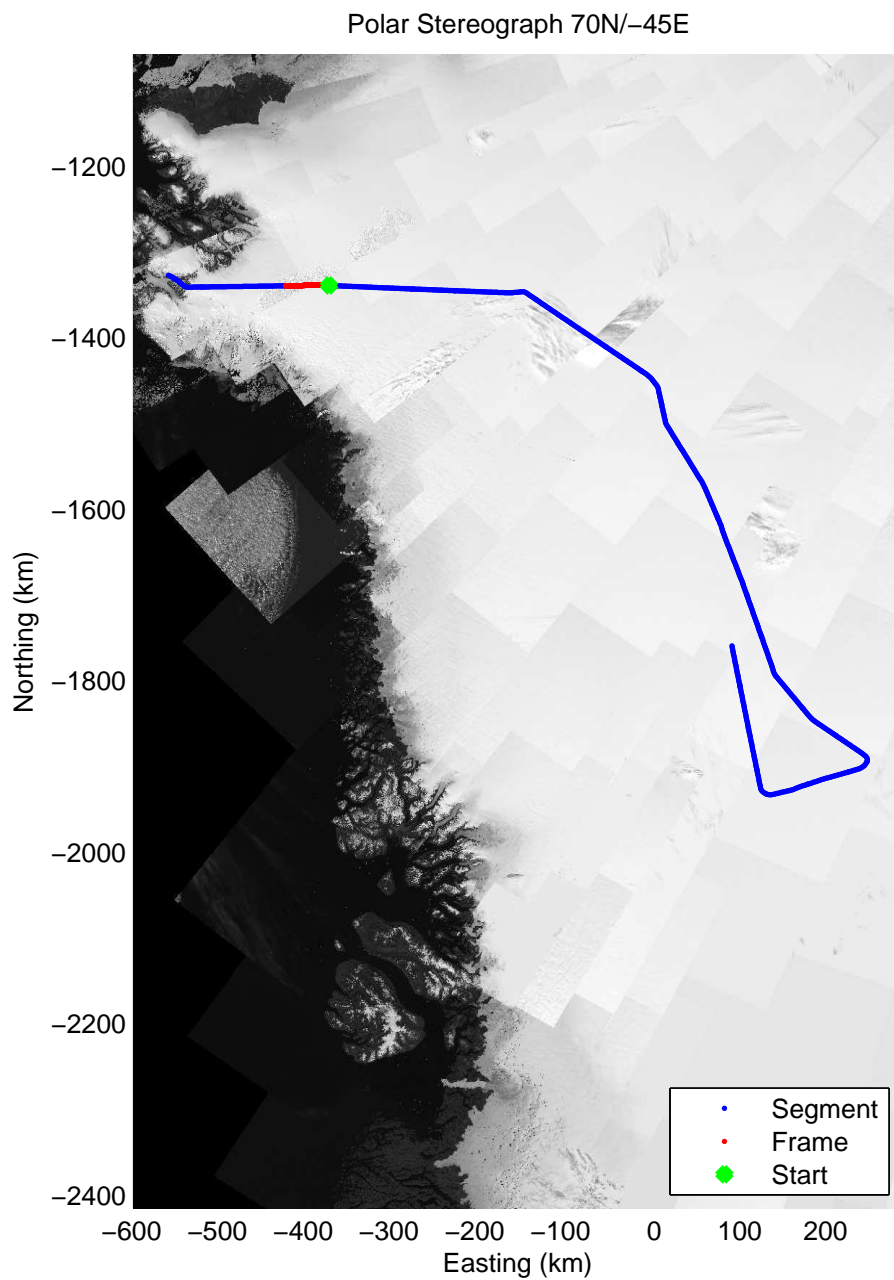
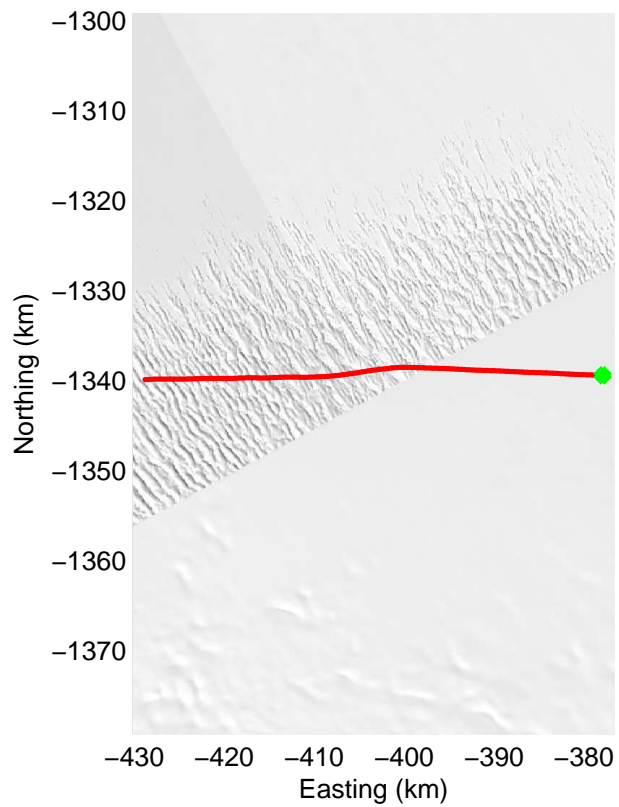
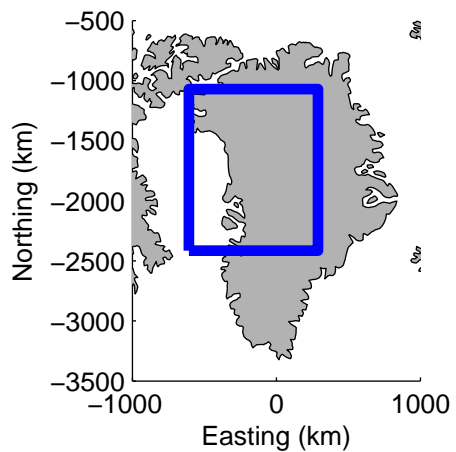


Data Frame ID: 20120330_03_026




Data Frame ID: 20120330_03_026



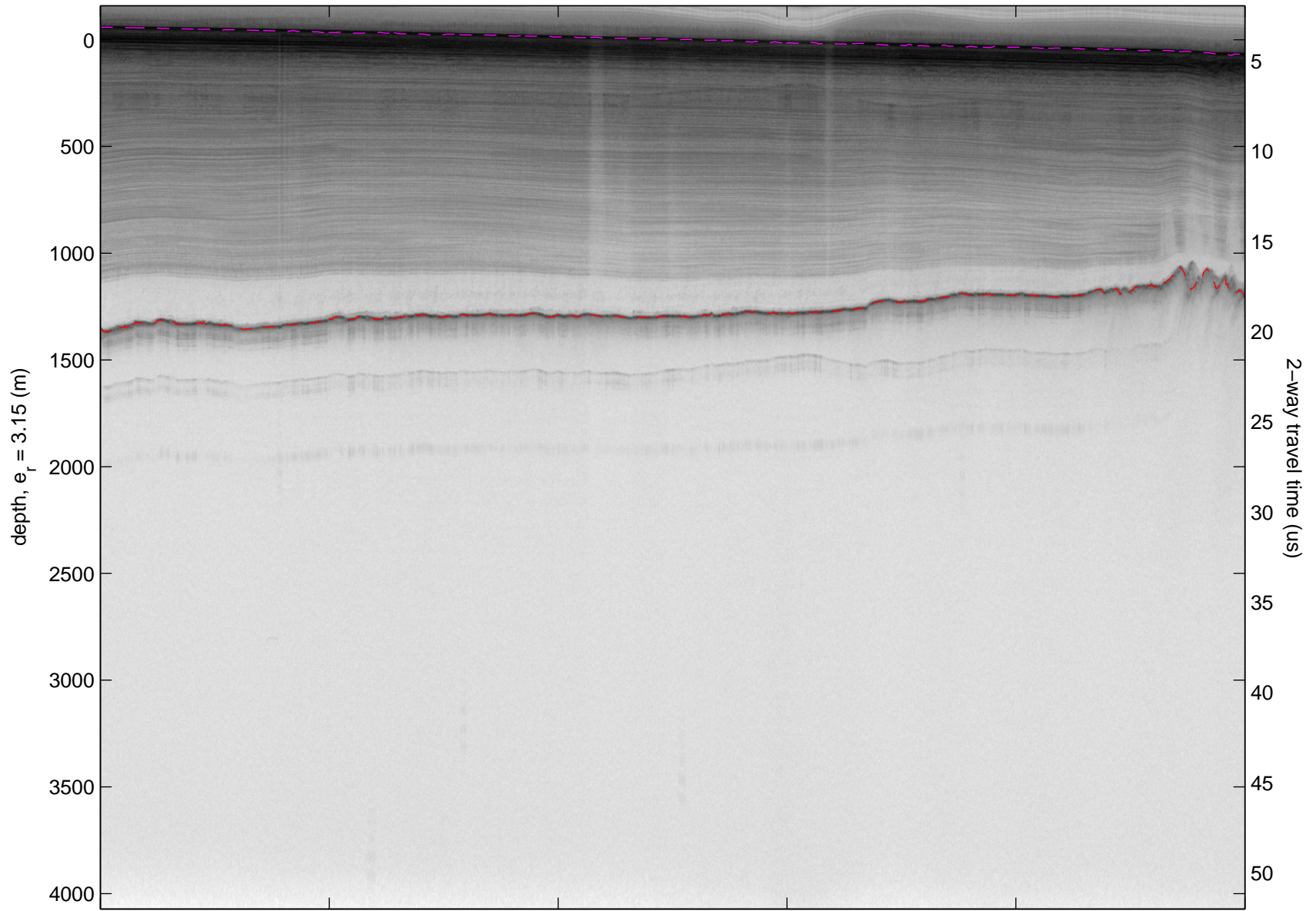


Data Frame ID: 20120330_03_027


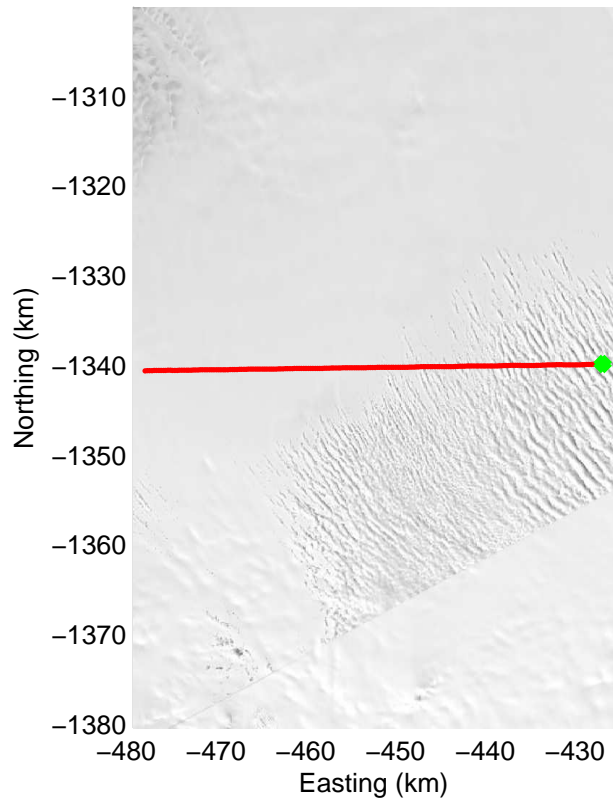
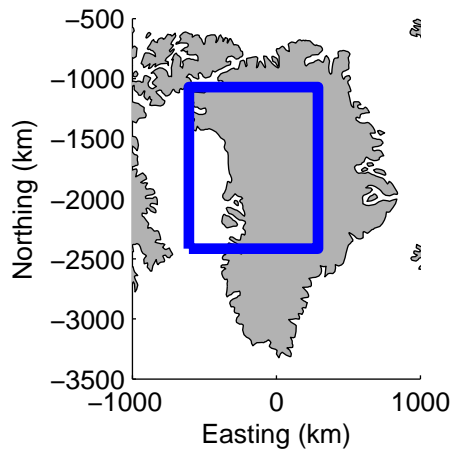


0.00 km	10.41 km	20.79 km	distance	31.17 km	41.54 km	51.92 km
77.201 N	77.179 N	77.157 N	latitude	77.122 N	77.093 N	77.063 N
60.789 W	61.198 W	61.604 W	longitude	61.989 W	62.384 W	62.778 W

Data Frame ID: 20120330_03_027



0.00 km	10.41 km	20.79 km	distance	31.17 km	41.54 km	51.92 km
77.201 N	77.179 N	77.157 N	latitude	77.122 N	77.093 N	77.063 N
60.789 W	61.198 W	61.604 W	longitude	61.989 W	62.384 W	62.778 W




Data Frame ID: 20120330_03_028

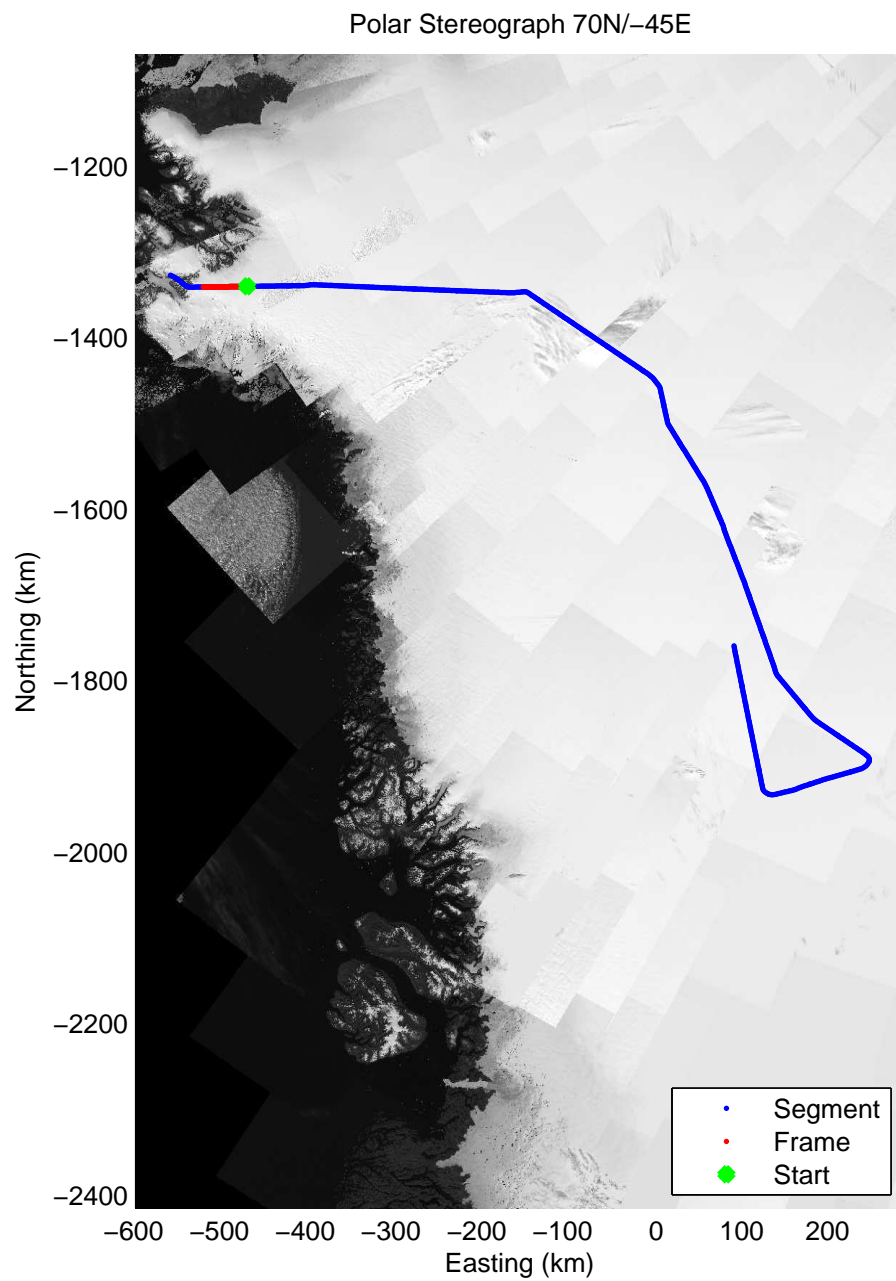
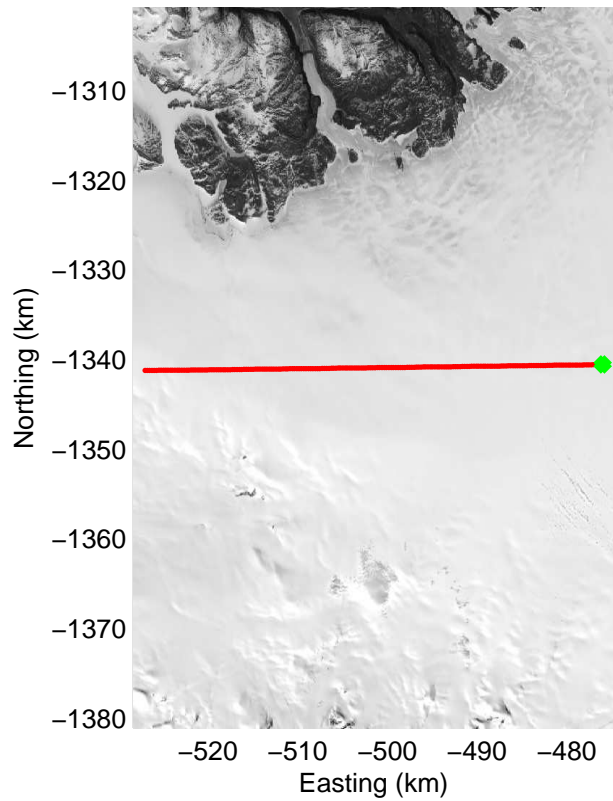
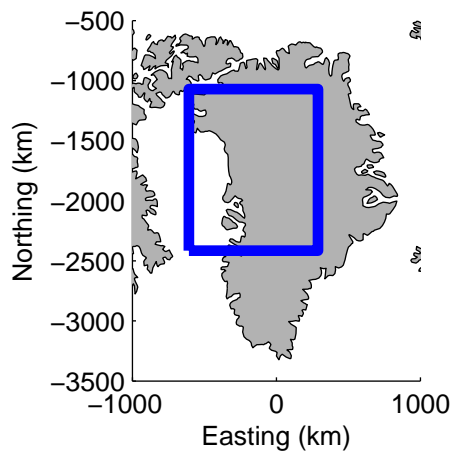


0.00 km	10.41 km	20.79 km	distance	31.17 km	41.55 km	51.93 km
77.069 N	77.039 N	77.009 N	latitude	76.977 N	76.946 N	76.914 N
62.706 W	63.099 W	63.490 W	longitude	63.879 W	64.266 W	64.652 W

Data Frame ID: 20120330_03_028



0.00 km	10.41 km	20.79 km	distance	31.17 km	41.55 km	51.93 km
77.069 N	77.039 N	77.009 N	latitude	76.977 N	76.946 N	76.914 N
62.706 W	63.099 W	63.490 W	longitude	63.879 W	64.266 W	64.652 W





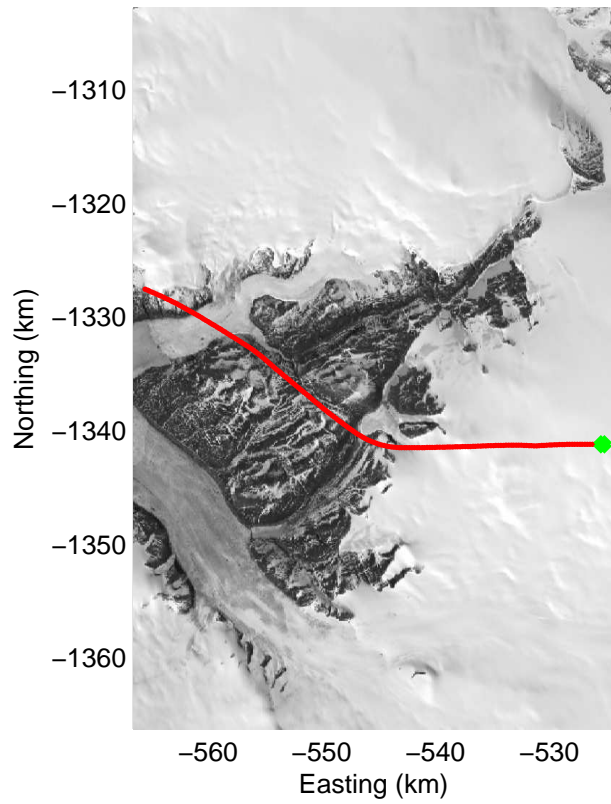
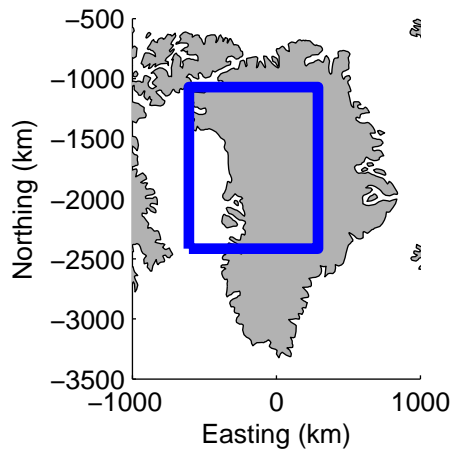
Data Frame ID: 20120330_03_029




0.00 km	10.41 km	20.79 km	distance	31.17 km	41.55 km	51.93 km
76.920 N	76.887 N	76.854 N	latitude	76.820 N	76.786 N	76.751 N
64.581 W	64.966 W	65.347 W	longitude	65.727 W	66.106 W	66.483 W

Data Frame ID: 20120330_03_029





Data Frame ID: 20120330_03_030



Data Frame ID: 20120330_03_030

