
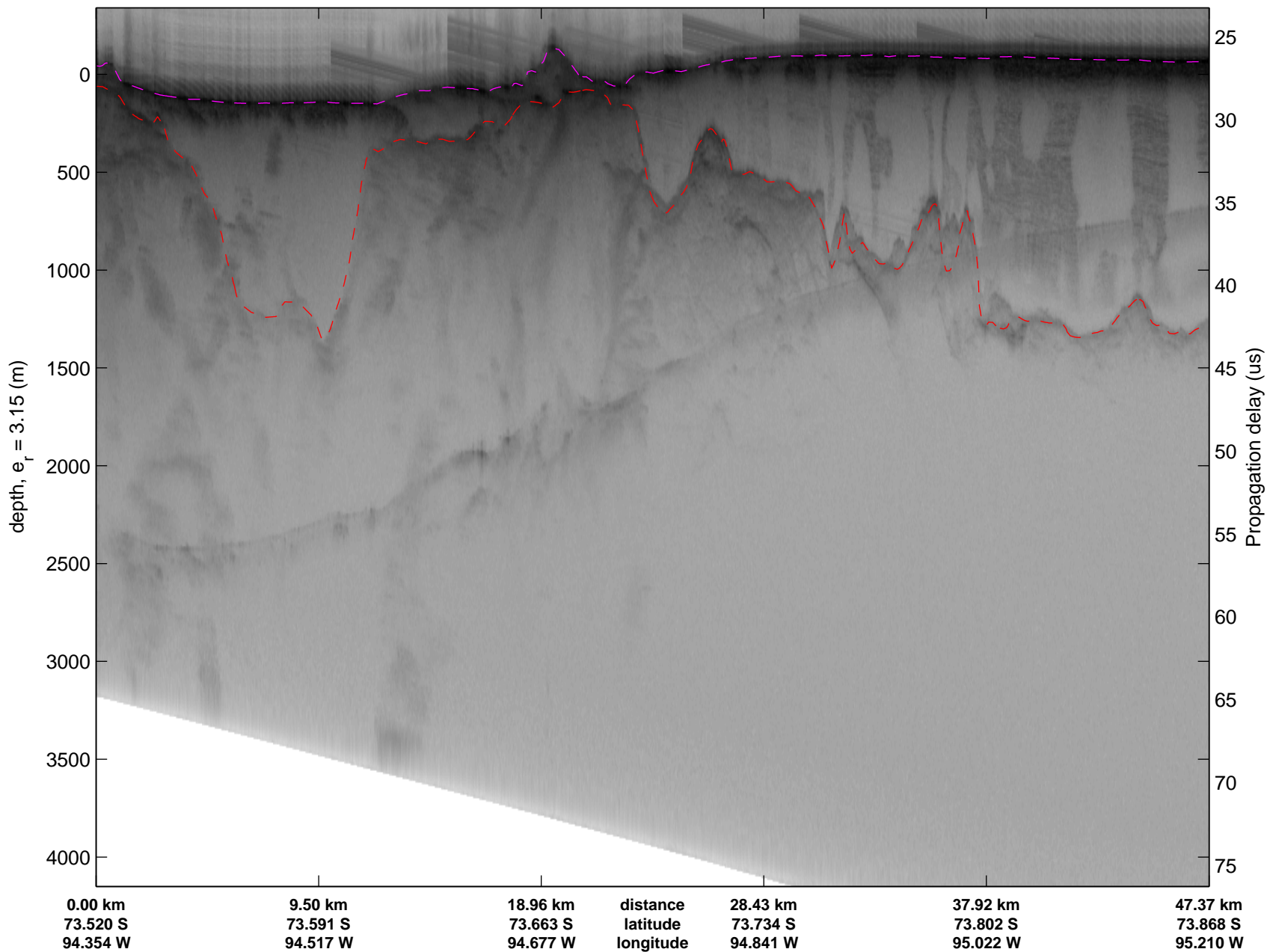
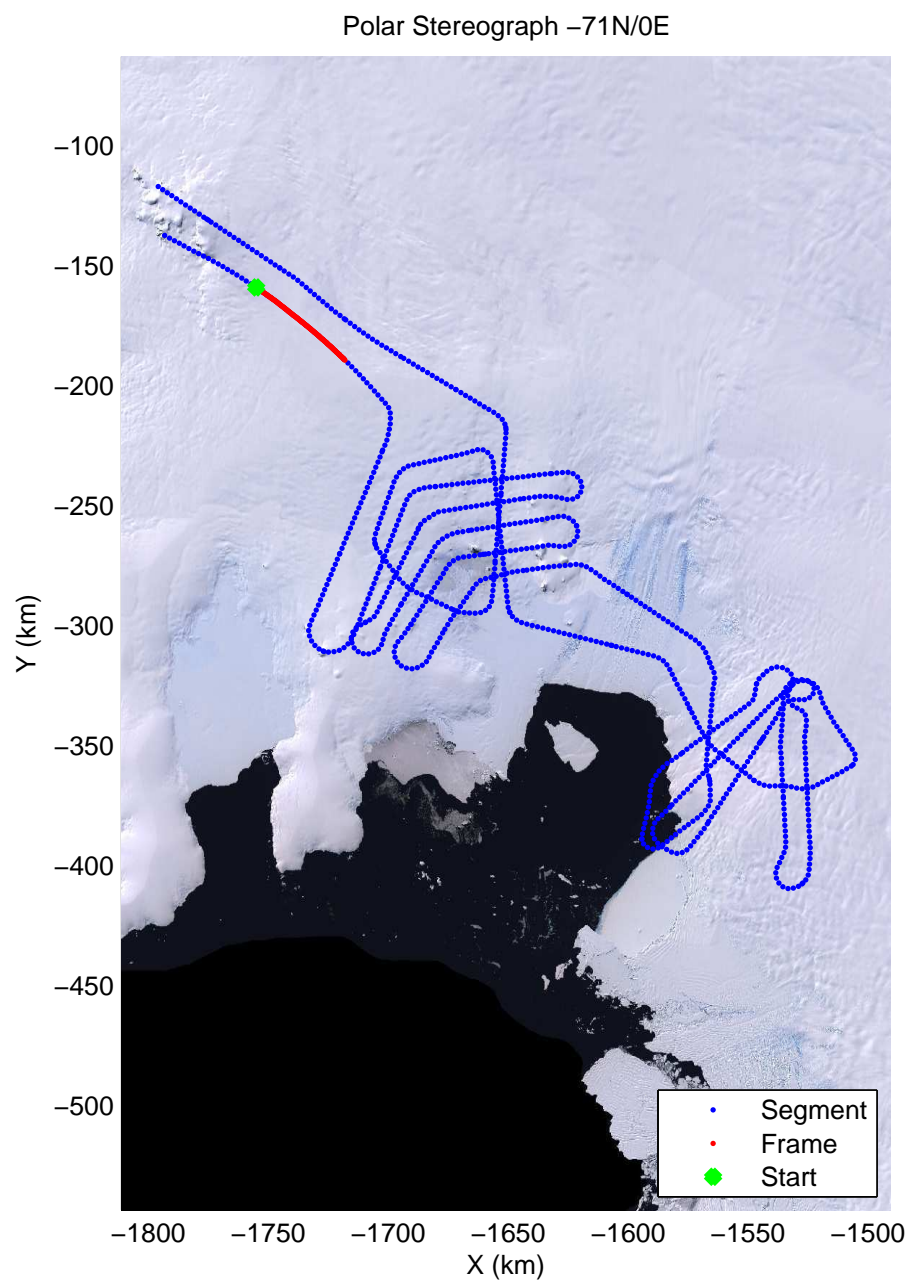

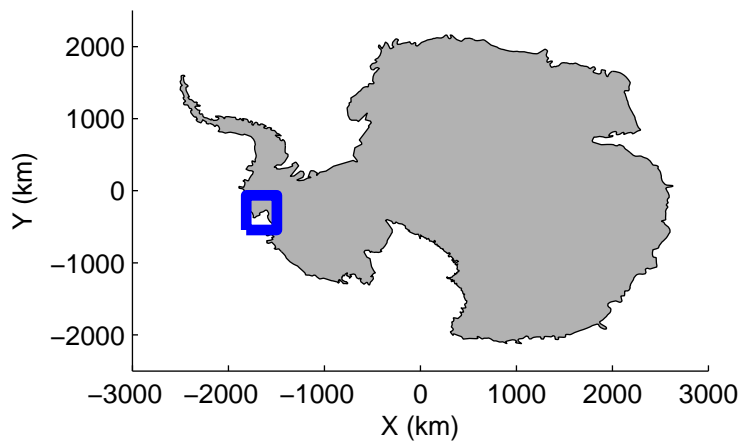


mcords2 2012_Antarctica_DC8:PIG Flanks 01 20121104_05_001:15:25:05.77 to 15:29:33.94 GPS




mcords2 2012_Antarctica_DC8:PIG Flanks 01 20121104_05_001:15:25:05.77 to 15:29:33.94 GPS

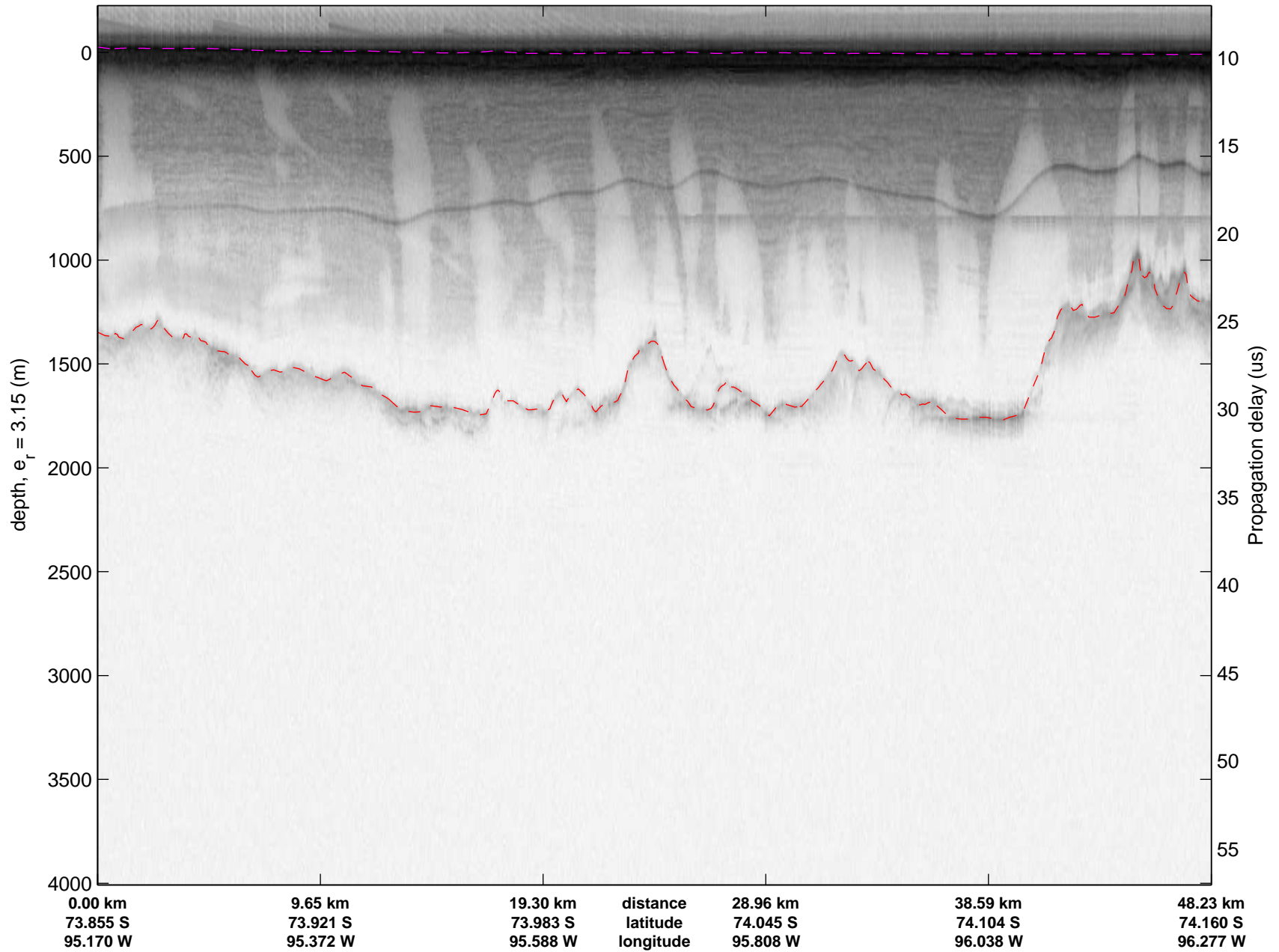


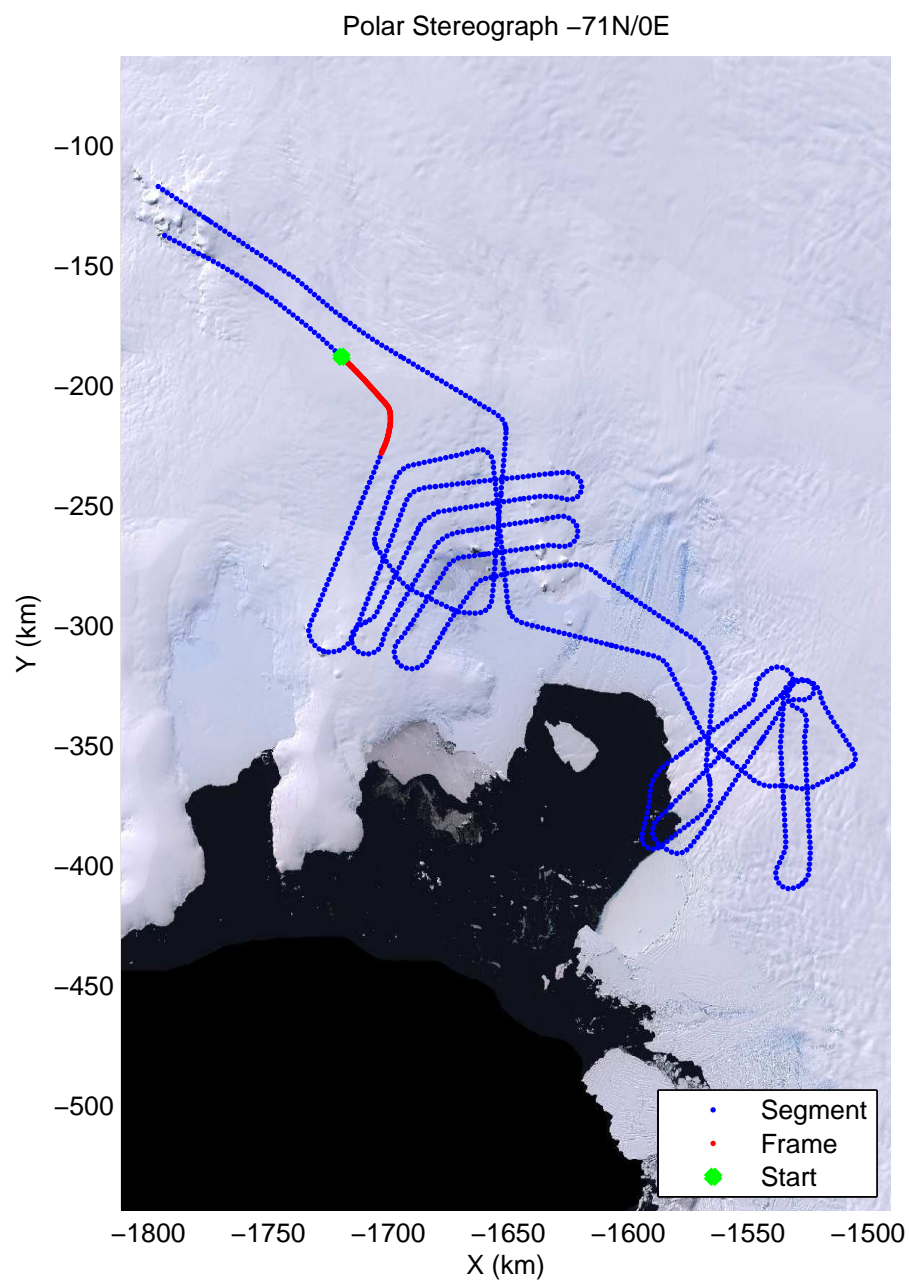
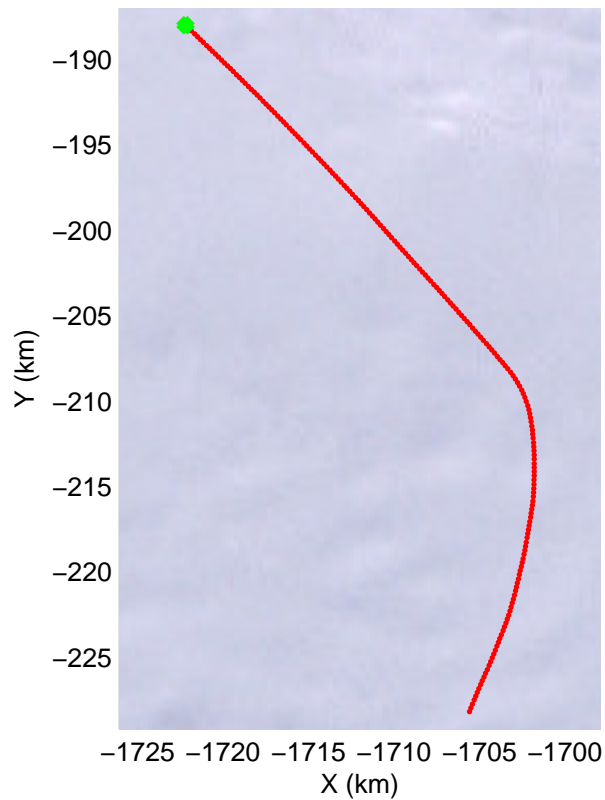
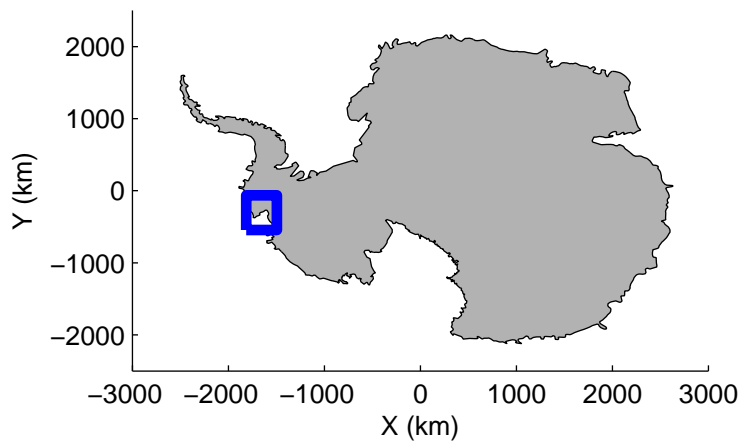


mcords2 2012_Antarctica_DC8:PIG Flanks 01 20121104_05_002:15:29:22.14 to 15:34:25.98 GPS




mcords2 2012_Antarctica_DC8:PIG Flanks 01 20121104_05_002:15:29:22.14 to 15:34:25.98 GPS

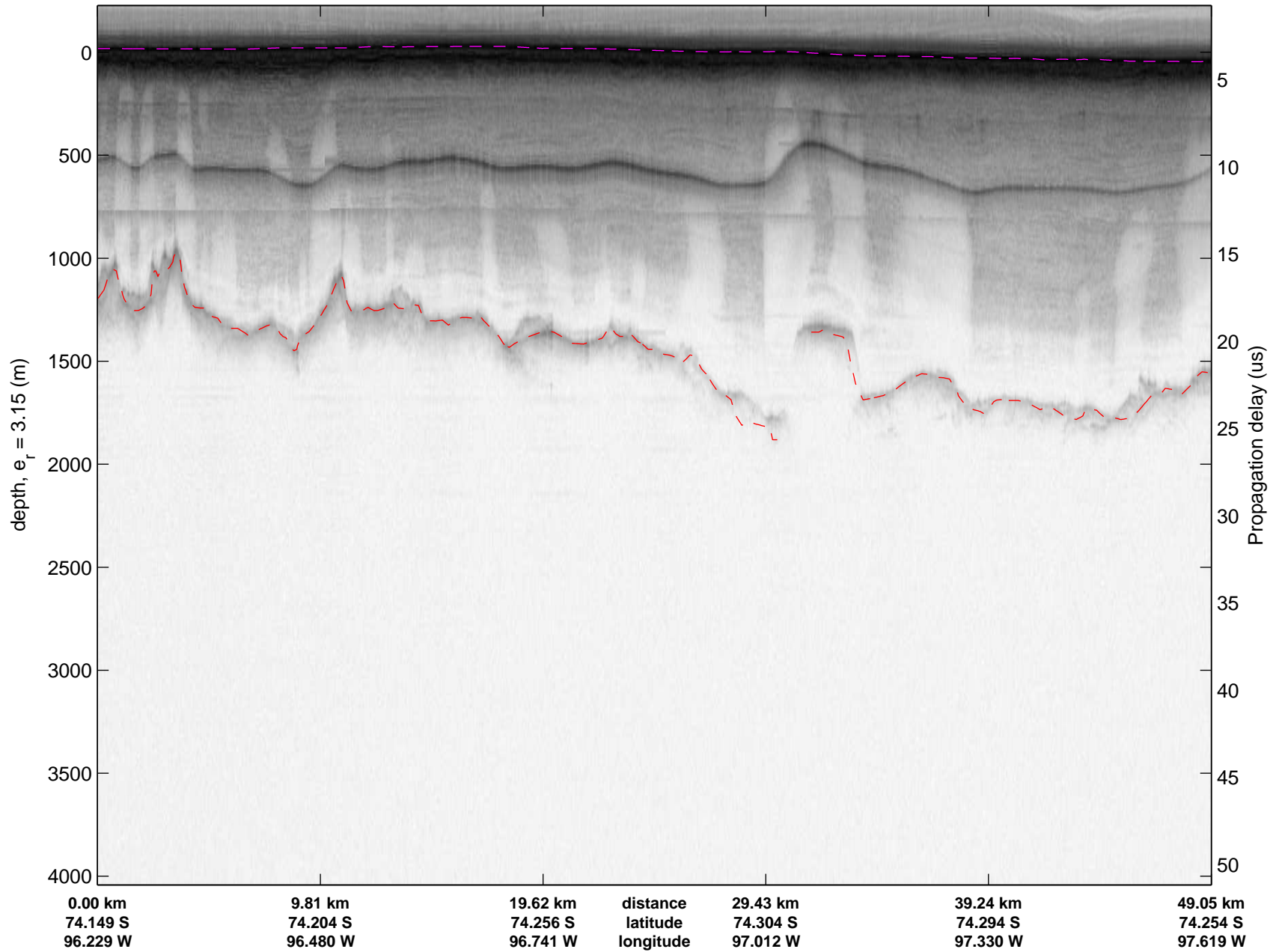


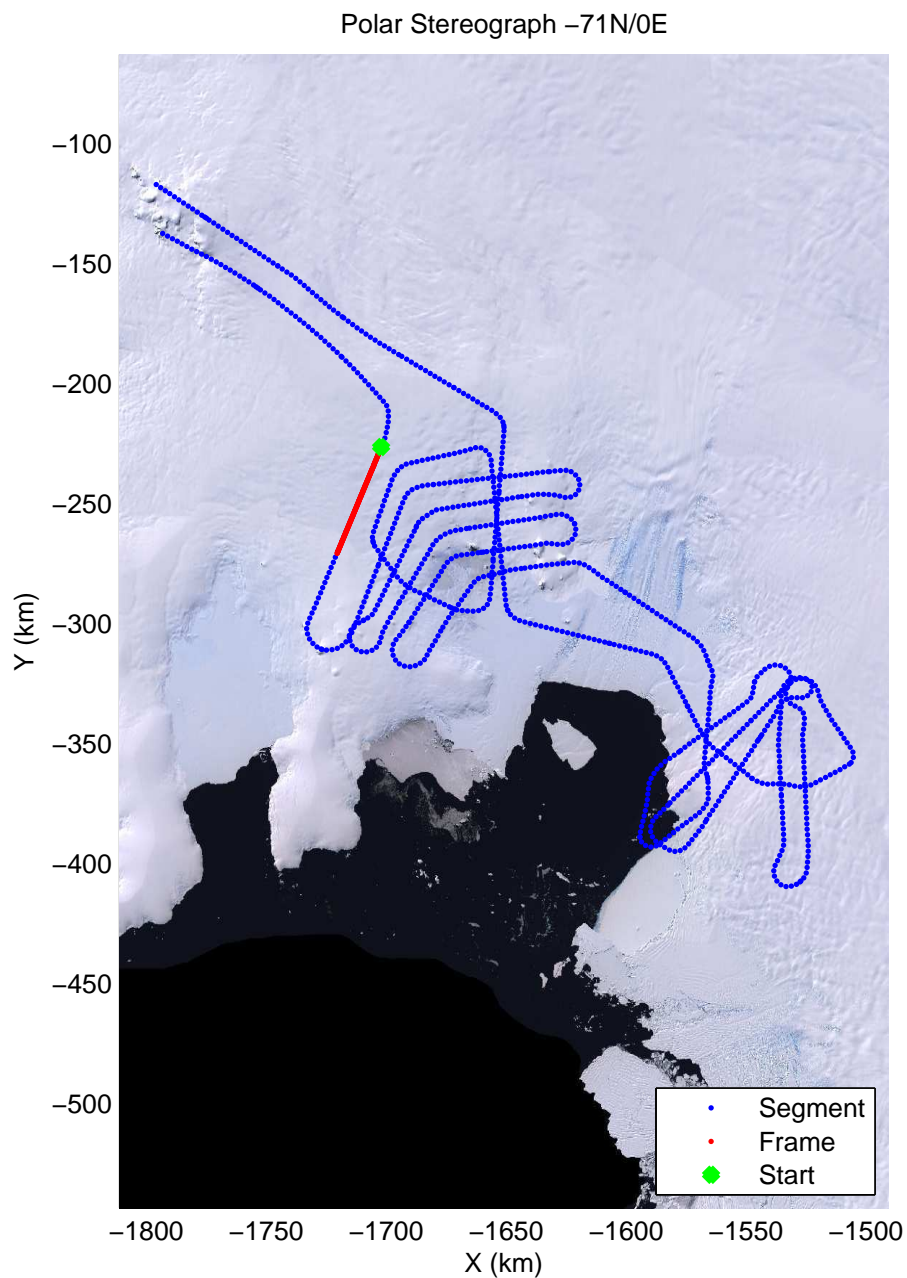
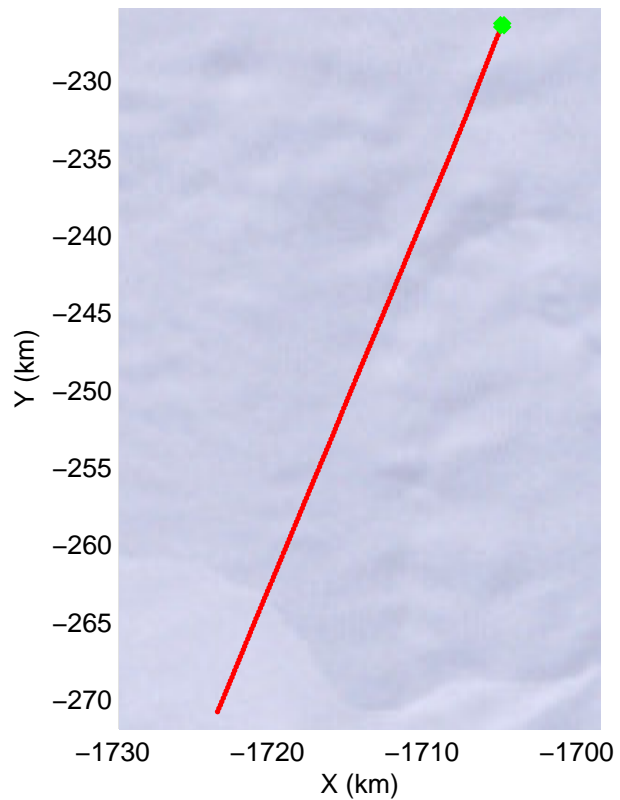
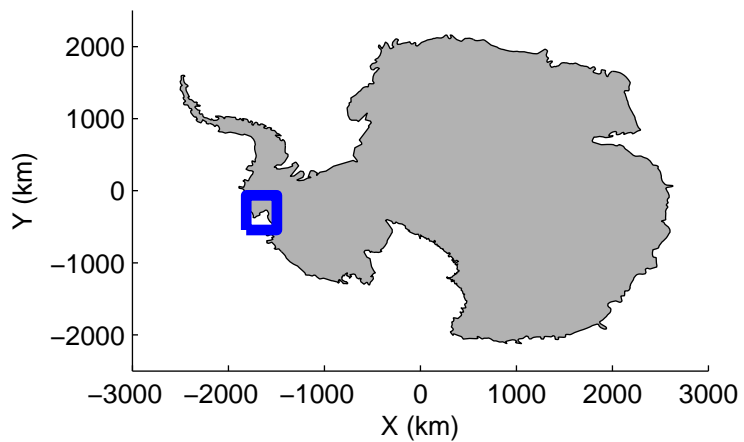


mcords2 2012_Antarctica_DC8:PIG Flanks 01 20121104_05_003:15:34:13.95 to 15:40:01.76 GPS




mcords2 2012_Antarctica_DC8:PIG Flanks 01 20121104_05_003:15:34:13.95 to 15:40:01.76 GPS

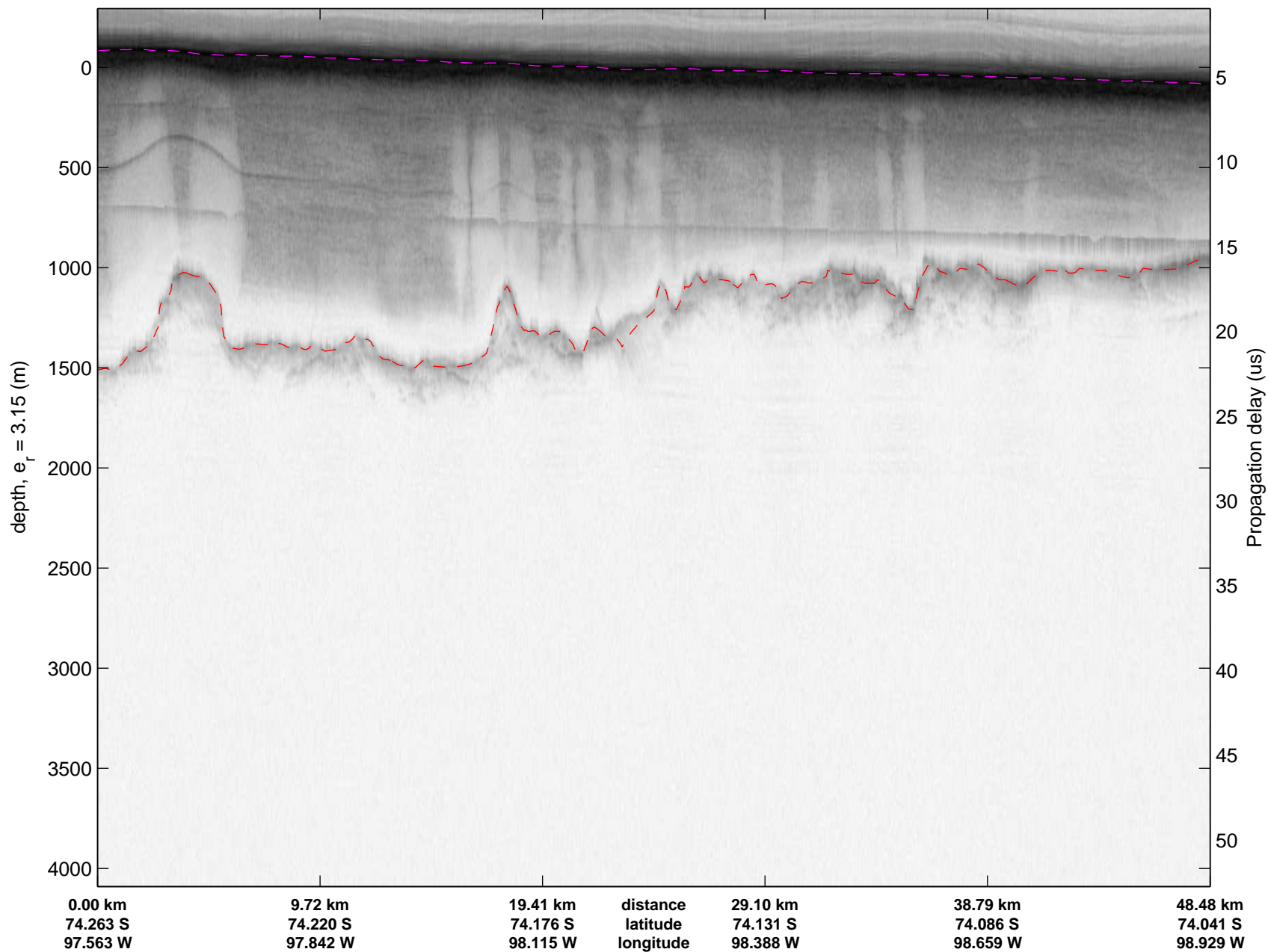


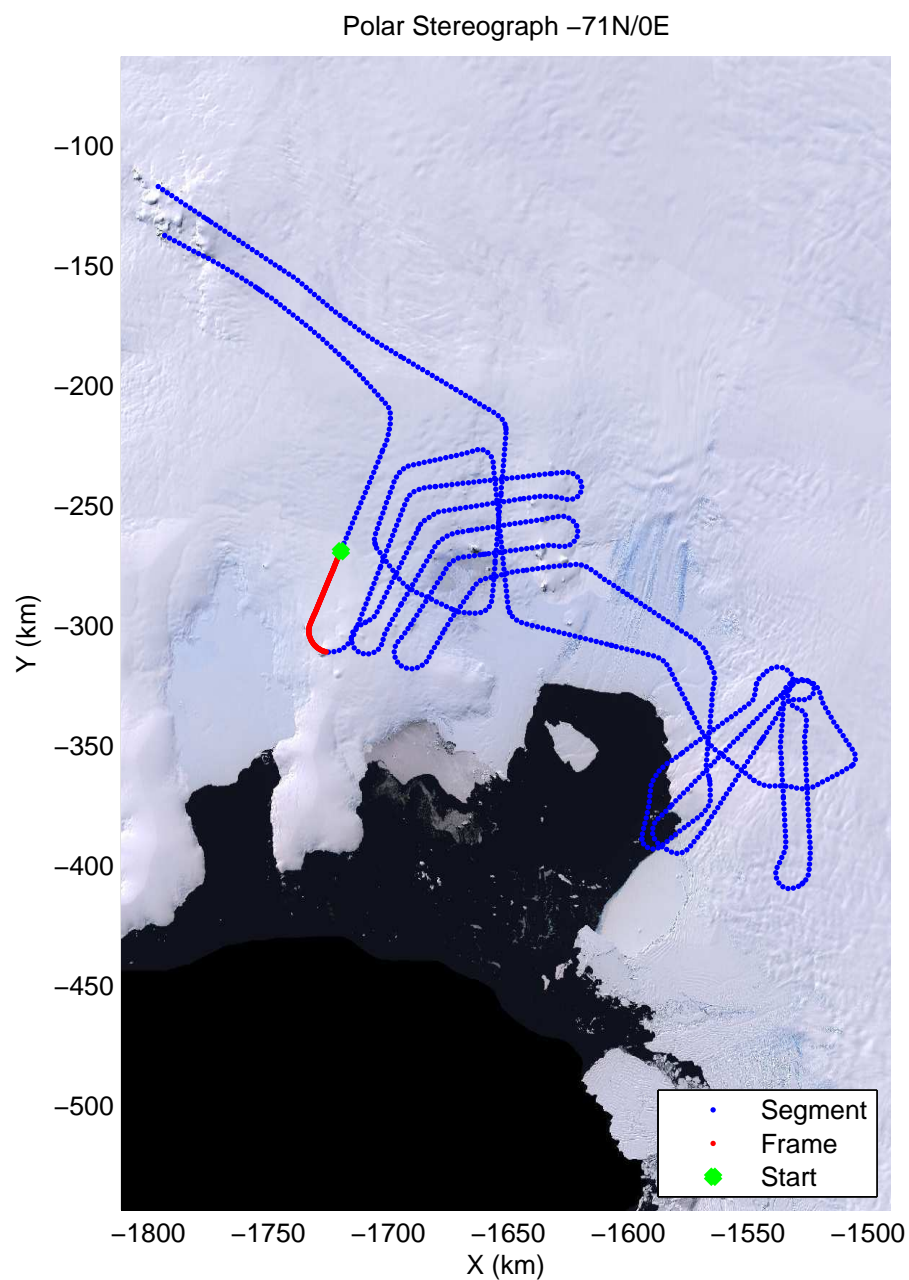

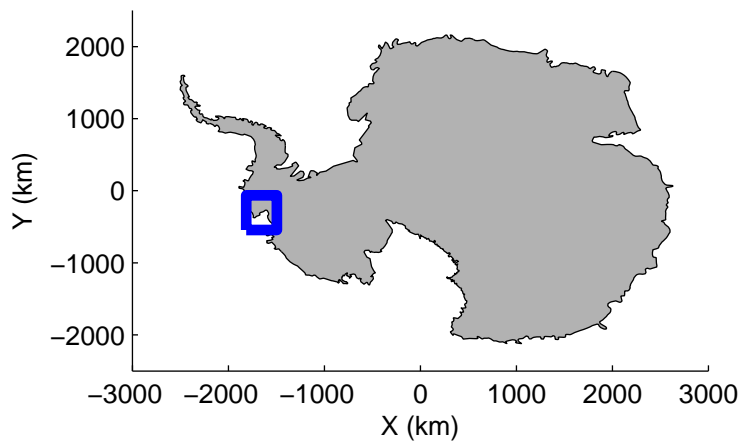


mcords2 2012_Antarctica_DC8:PIG Flanks 01 20121104_05_004:15:39:47.69 to 15:45:42.49 GPS




mcords2 2012_Antarctica_DC8:PIG Flanks 01 20121104_05_004:15:39:47.69 to 15:45:42.49 GPS




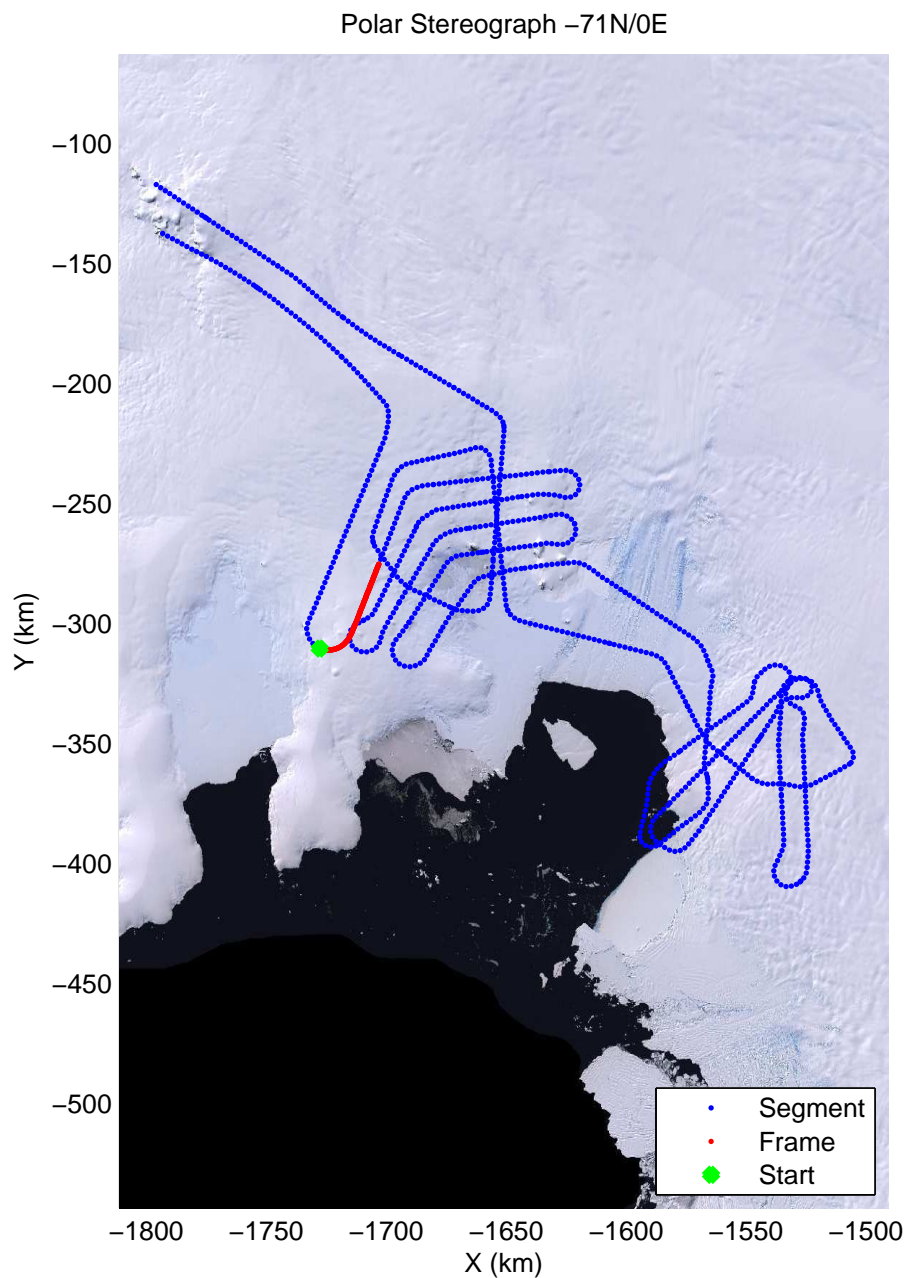
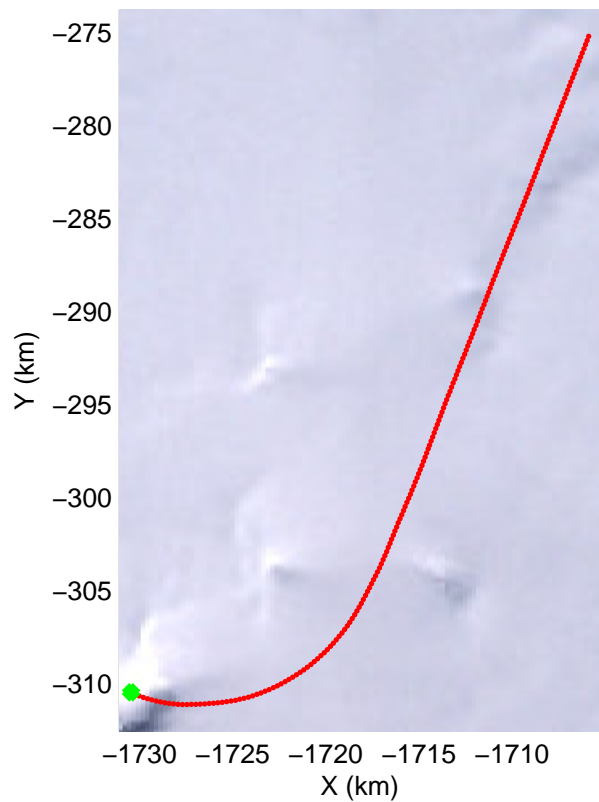
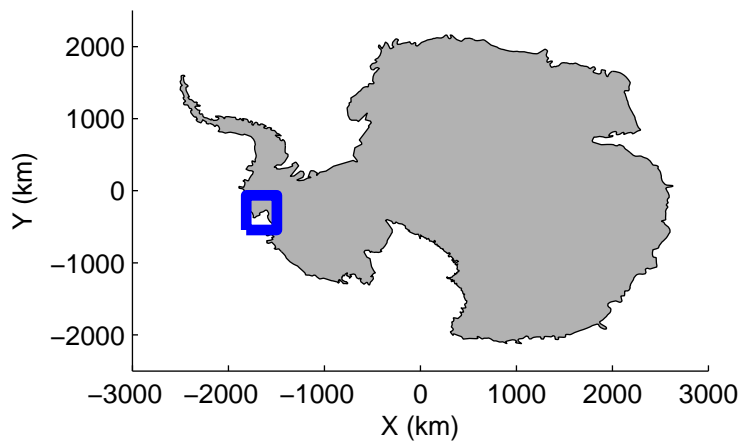


mcords2 2012_Antarctica_DC8:PIG Flanks 01 20121104_05_005:15:45:28.34 to 15:51:29.17 GPS




mcords2 2012_Antarctica_DC8:PIG Flanks 01 20121104_05_005:15:45:28.34 to 15:51:29.17 GPS




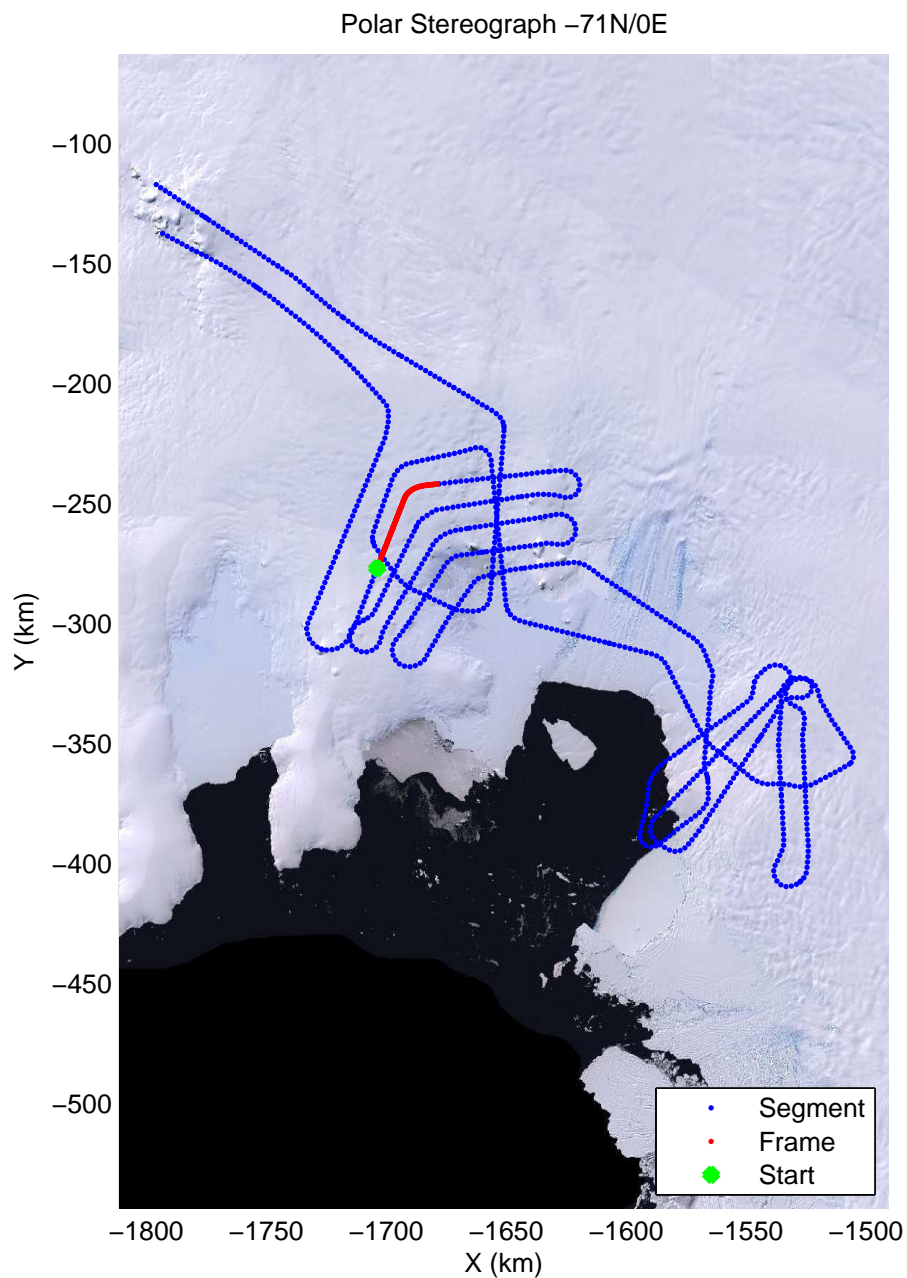

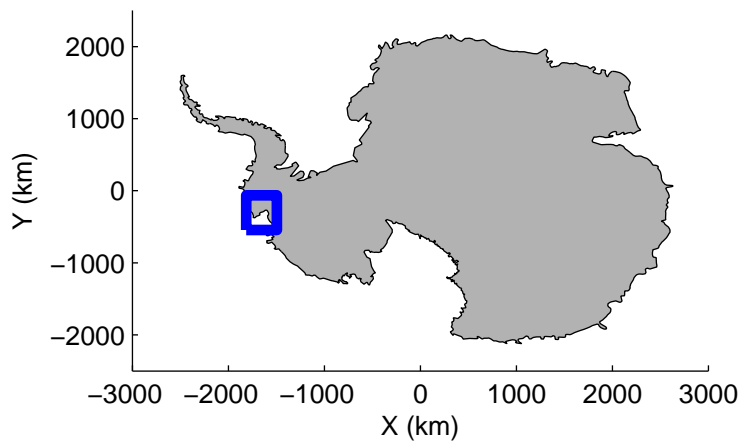


mcords2 2012_Antarctica_DC8:PIG Flanks 01 20121104_05_006:15:51:15.19 to 15:57:24.76 GPS




mcords2 2012_Antarctica_DC8:PIG Flanks 01 20121104_05_006:15:51:15.19 to 15:57:24.76 GPS




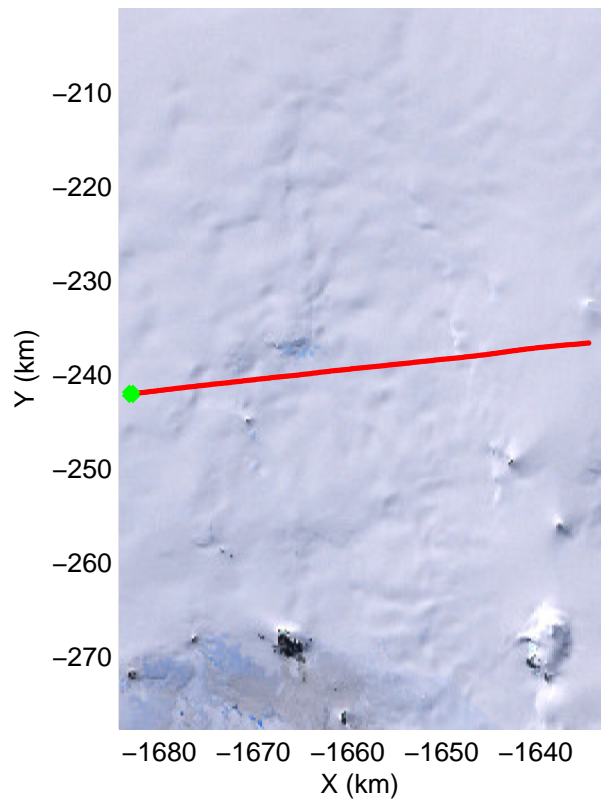
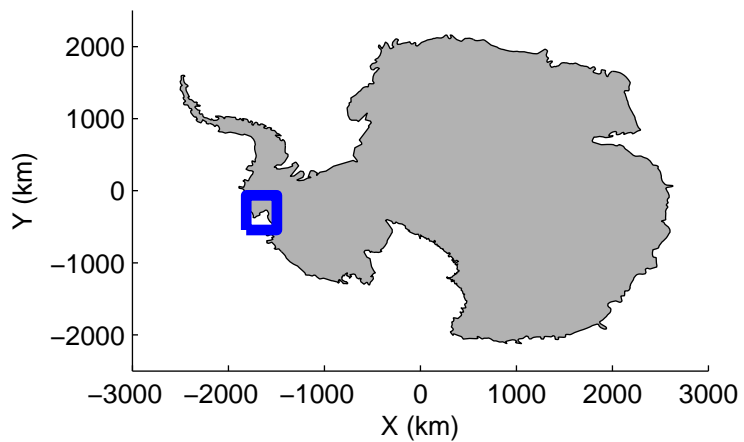


mcords2 2012_Antarctica_DC8:PIG Flanks 01 20121104_05_007:15:57:10.68 to 16:03:03.26 GPS

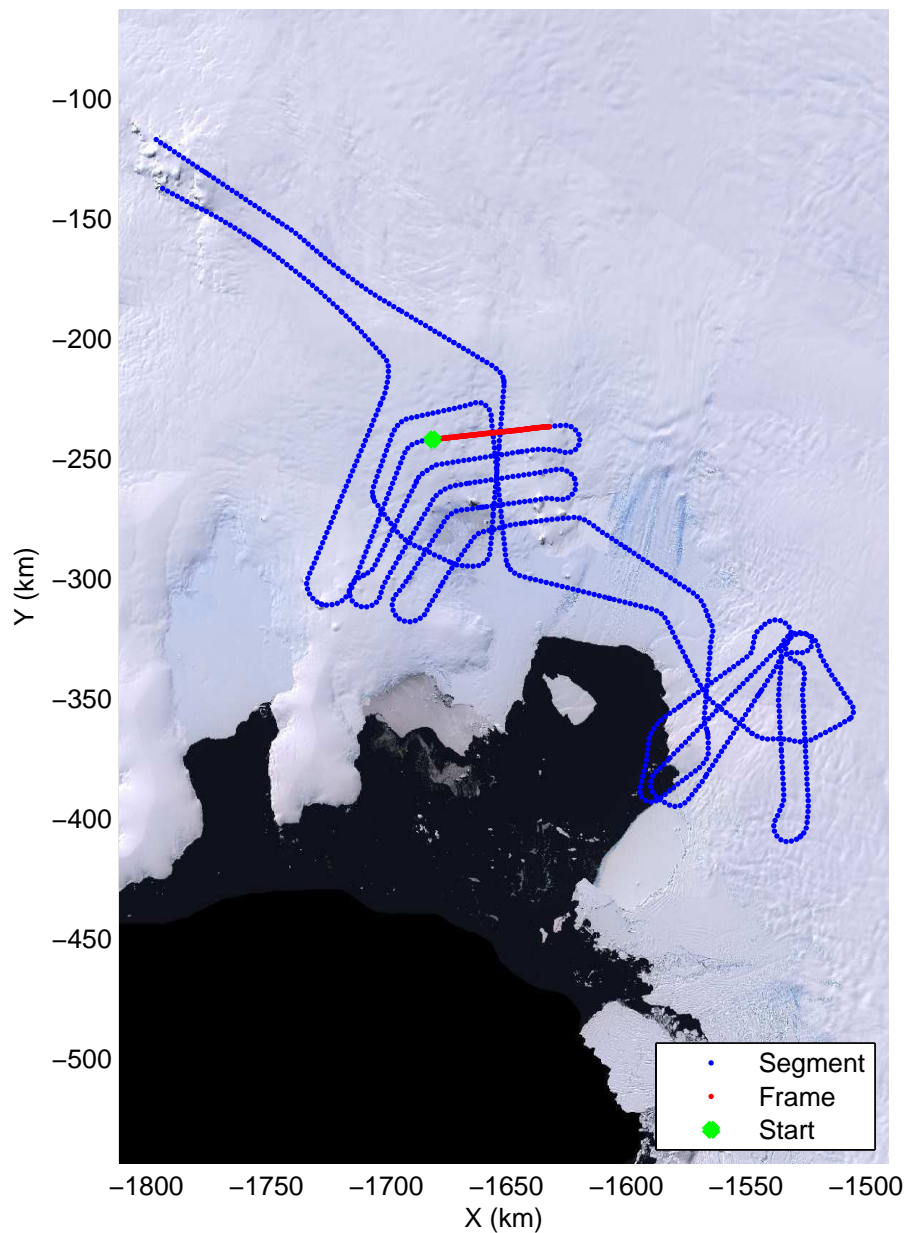


mcords2 2012_Antarctica_DC8:PIG Flanks 01 20121104_05_007:15:57:10.68 to 16:03:03.26 GPS







Polar Stereograph -71N/0E

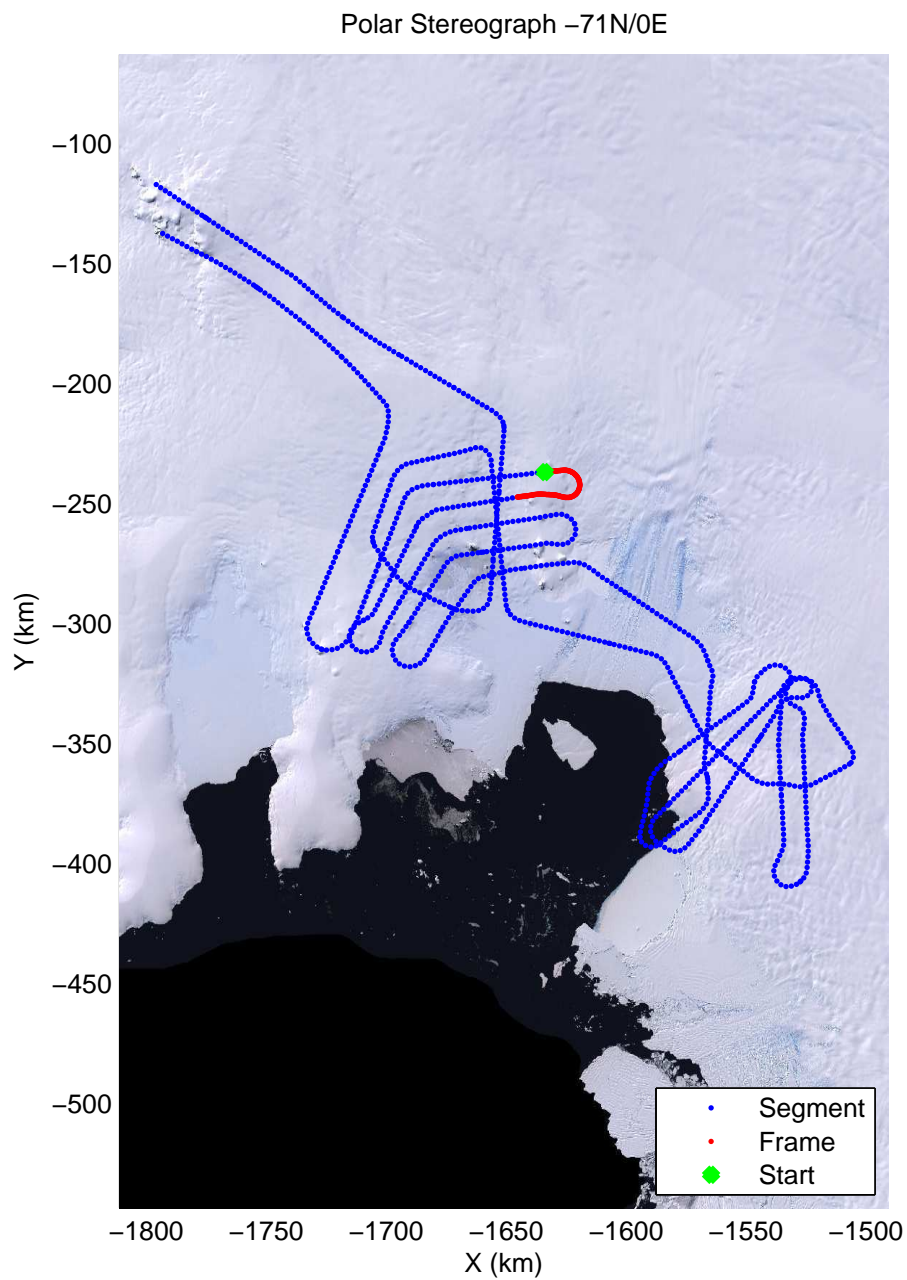

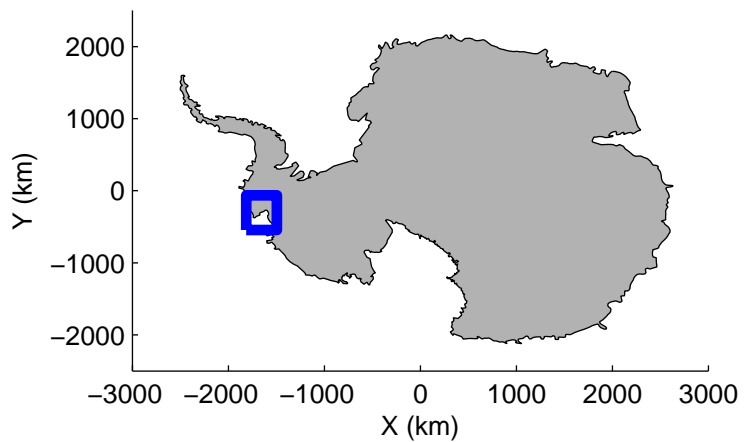


mcords2 2012_Antarctica_DC8:PIG Flanks 01 20121104_05_008:16:02:48.84 to 16:08:50.46 GPS




mconds2 2012_Antarctica_DC8:PIG Flanks 01 20121104_05_008:16:02:48.84 to 16:08:50.46 GPS




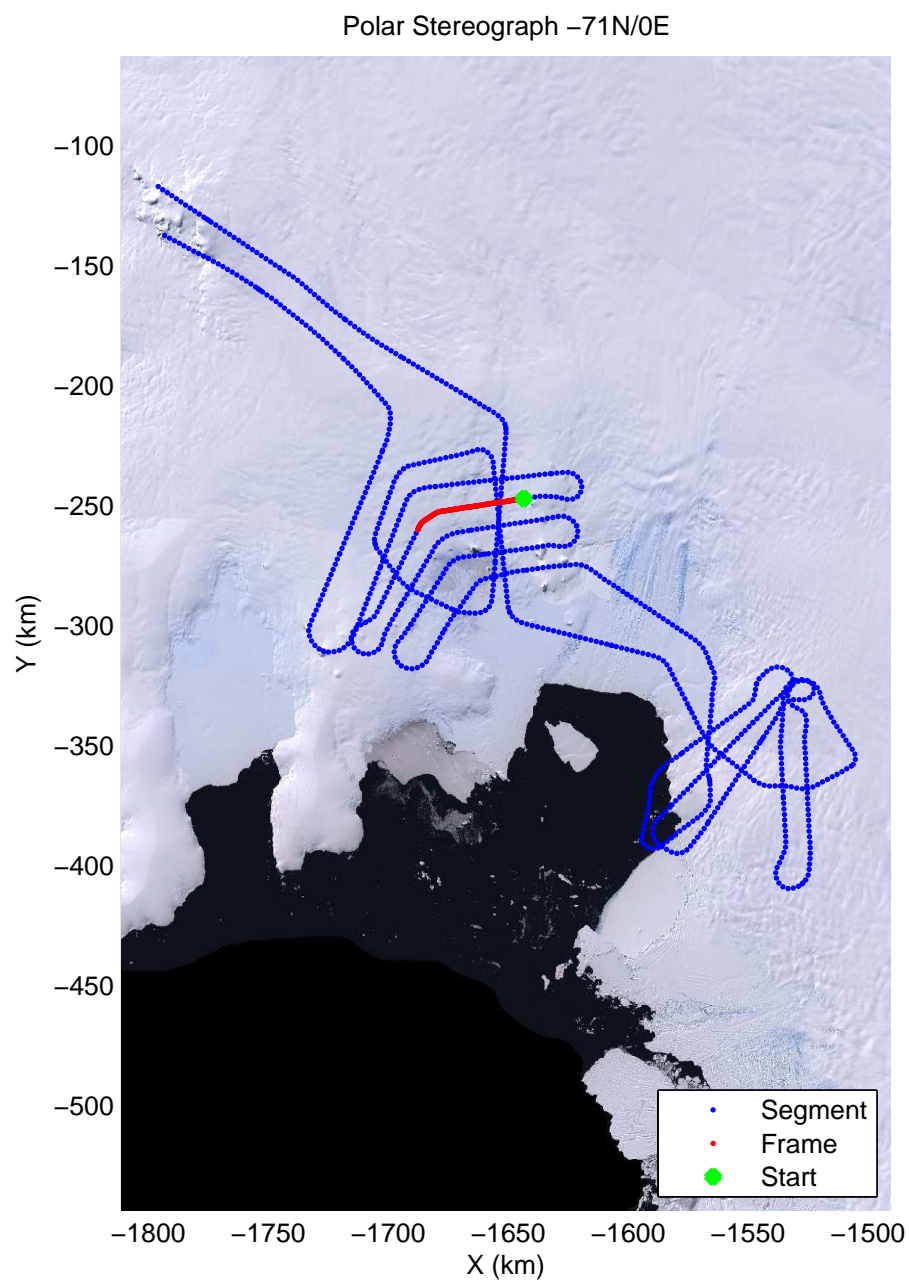
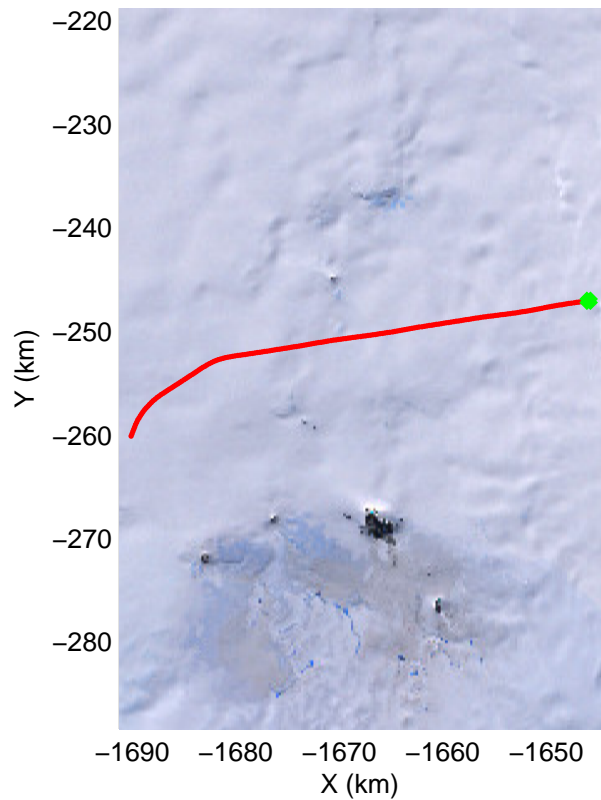
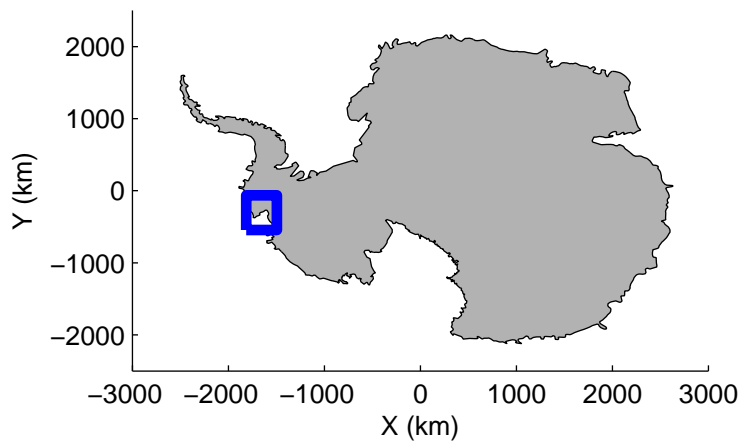


mcords2 2012_Antarctica_DC8:PIG Flanks 01 20121104_05_009:16:08:36.28 to 16:14:38.16 GPS




mcords2 2012_Antarctica_DC8:PIG Flanks 01 20121104_05_009:16:08:36.28 to 16:14:38.16 GPS




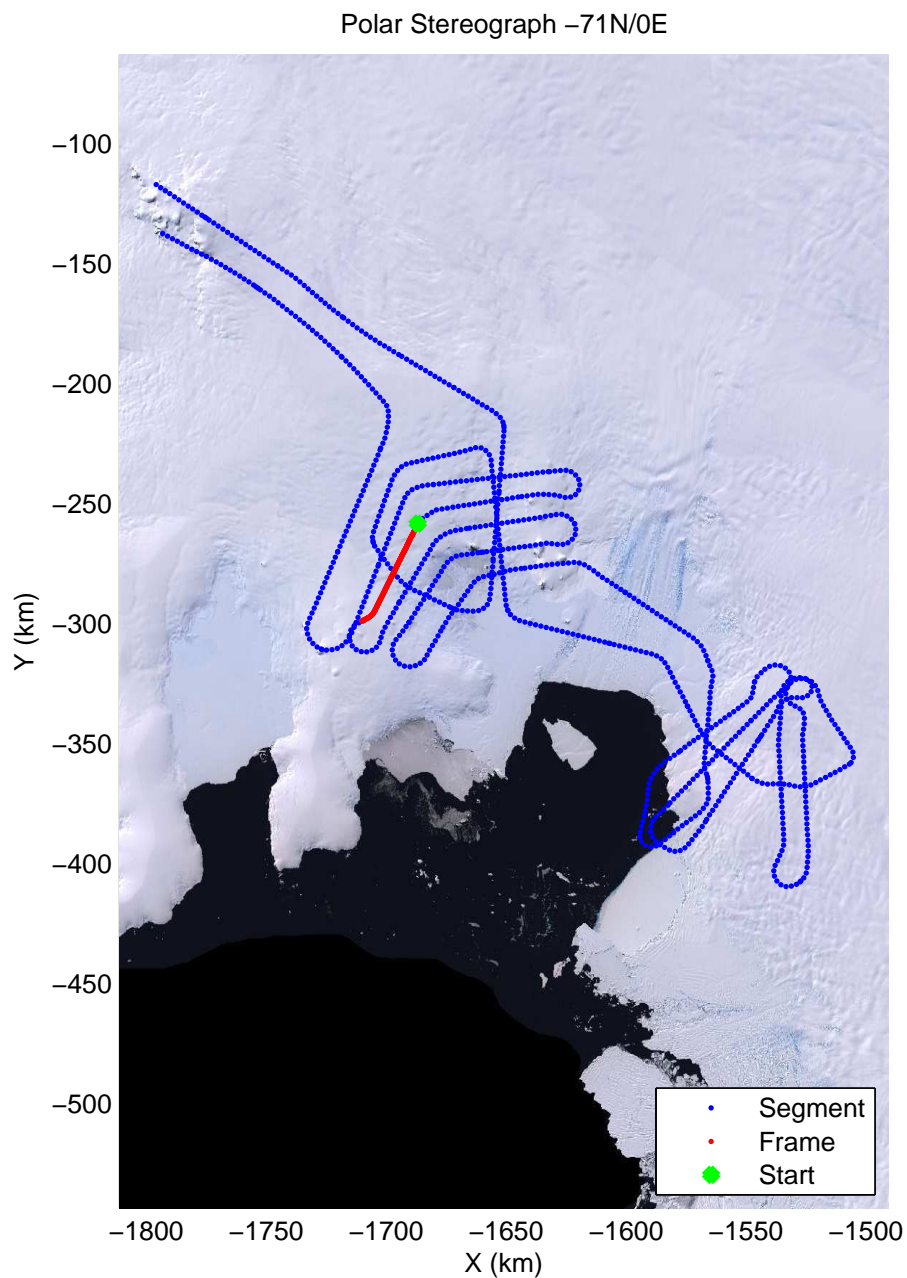
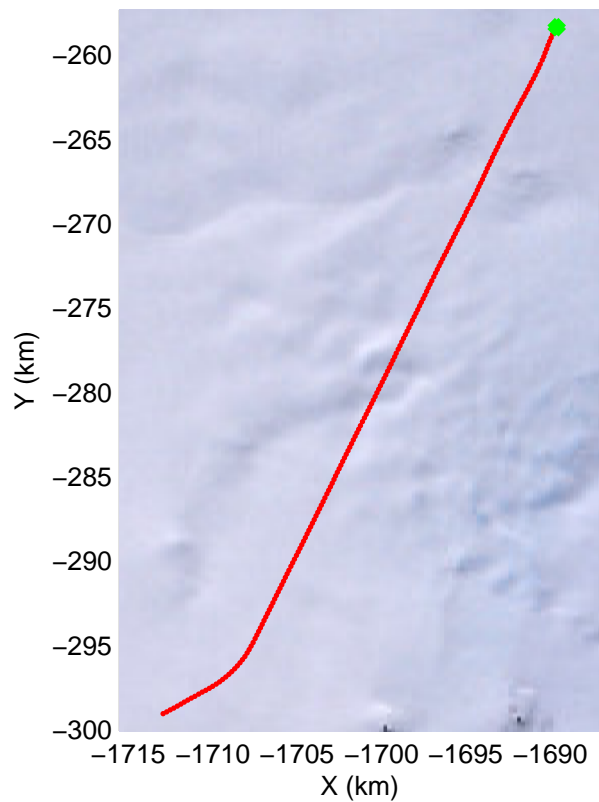
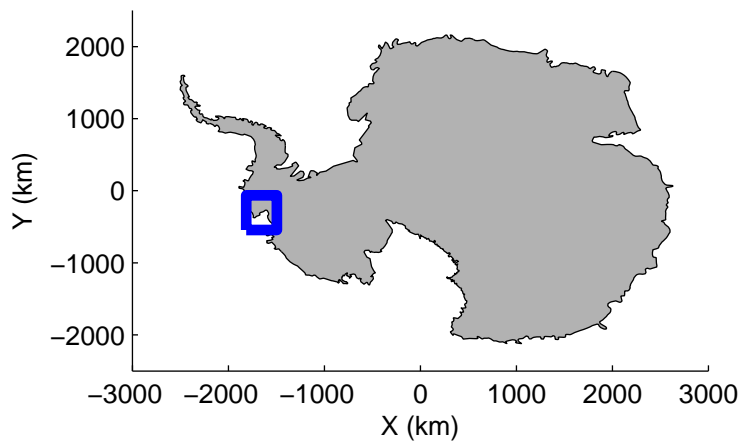


mcords2 2012_Antarctica_DC8:PIG Flanks 01 20121104_05_010:16:14:24.27 to 16:20:23.55 GPS

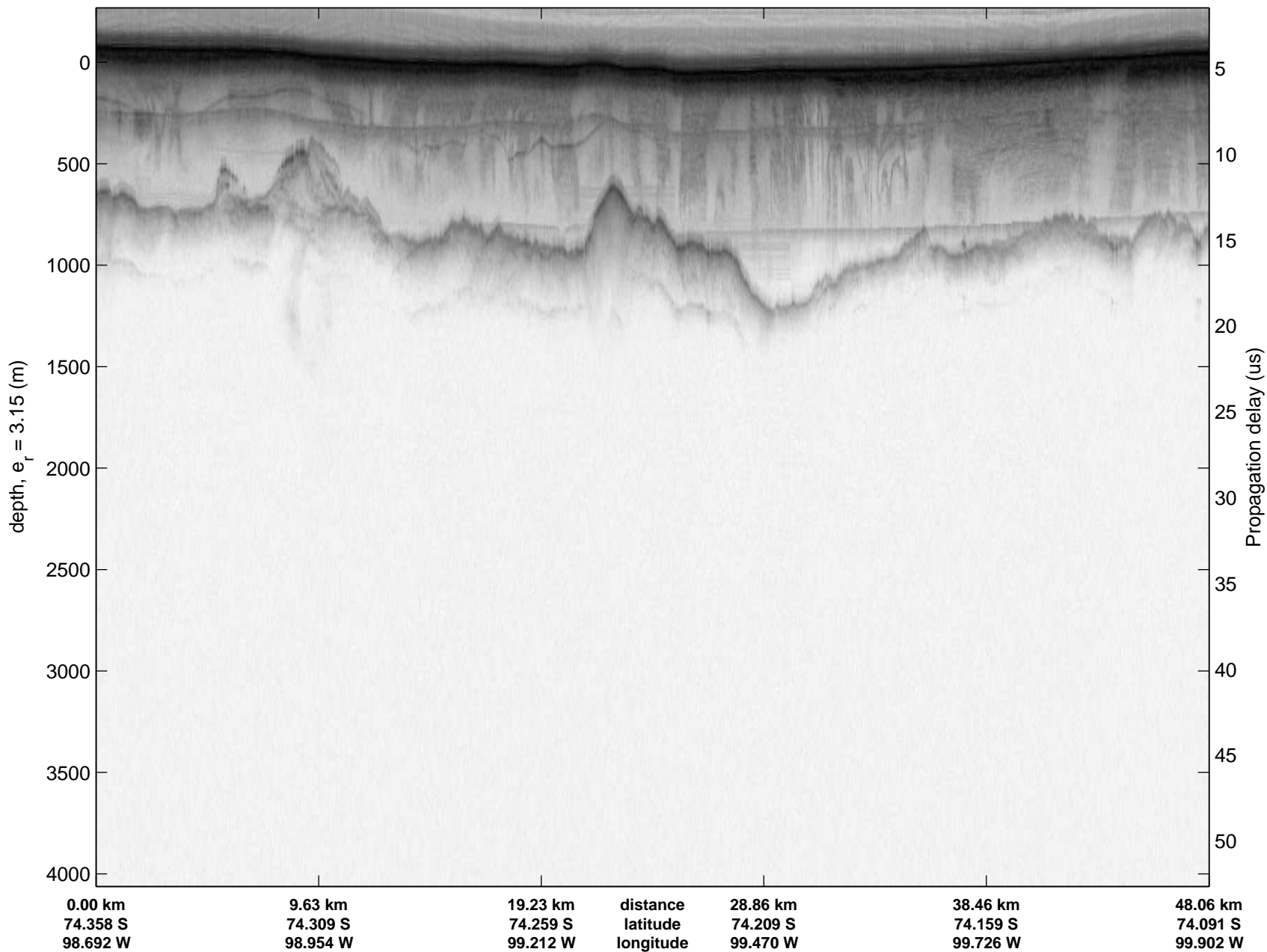


mcords2 2012_Antarctica_DC8:PIG Flanks 01 20121104_05_010:16:14:24.27 to 16:20:23.55 GPS




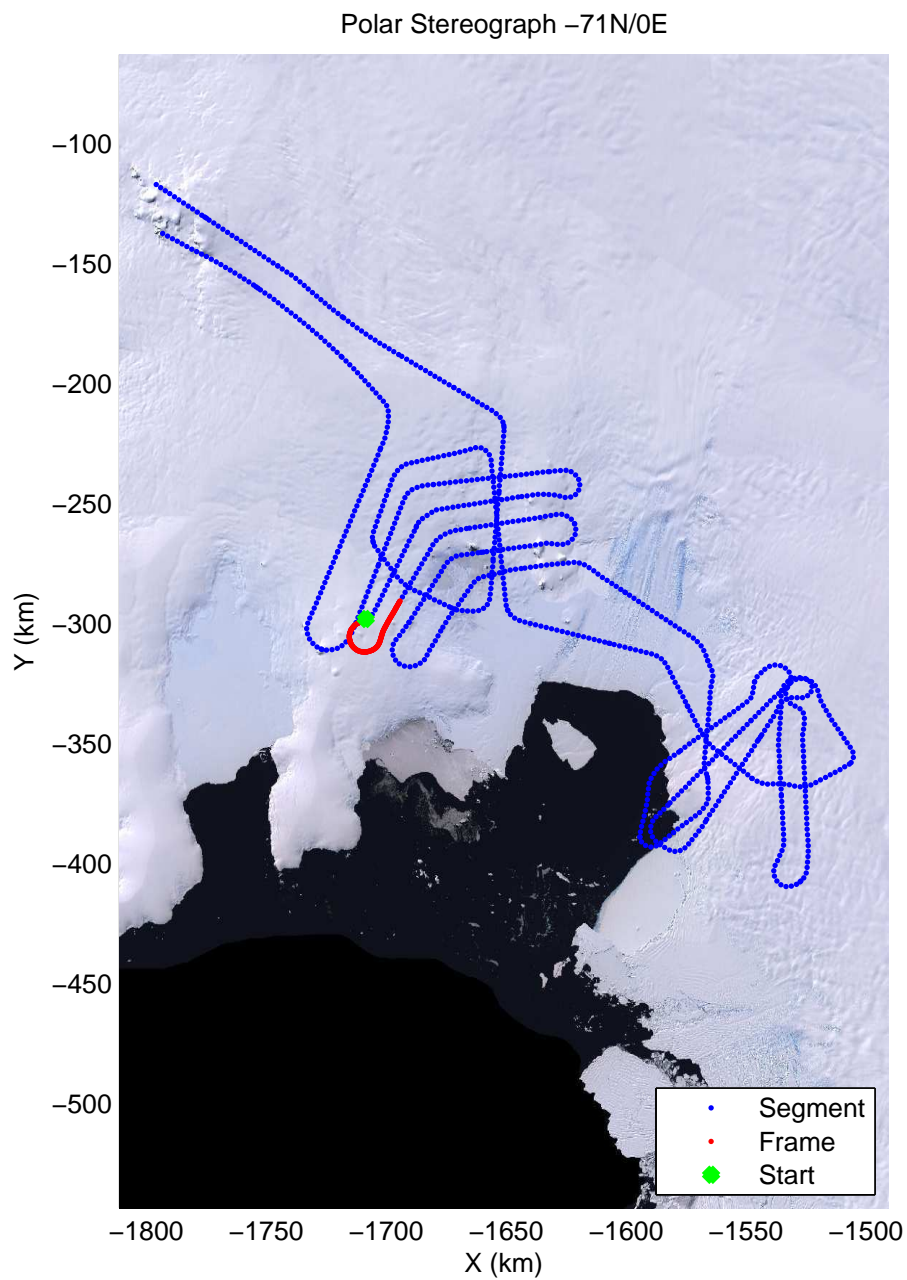

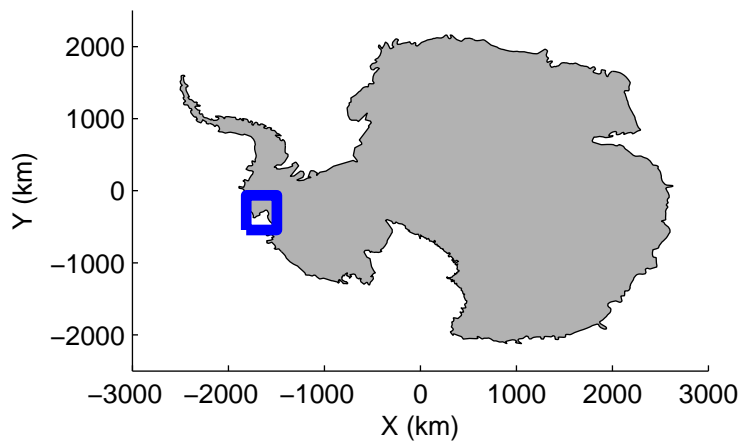


mcords2 2012_Antarctica_DC8:PIG Flanks 01 20121104_05_011:16:20:09.16 to 16:26:12.48 GPS

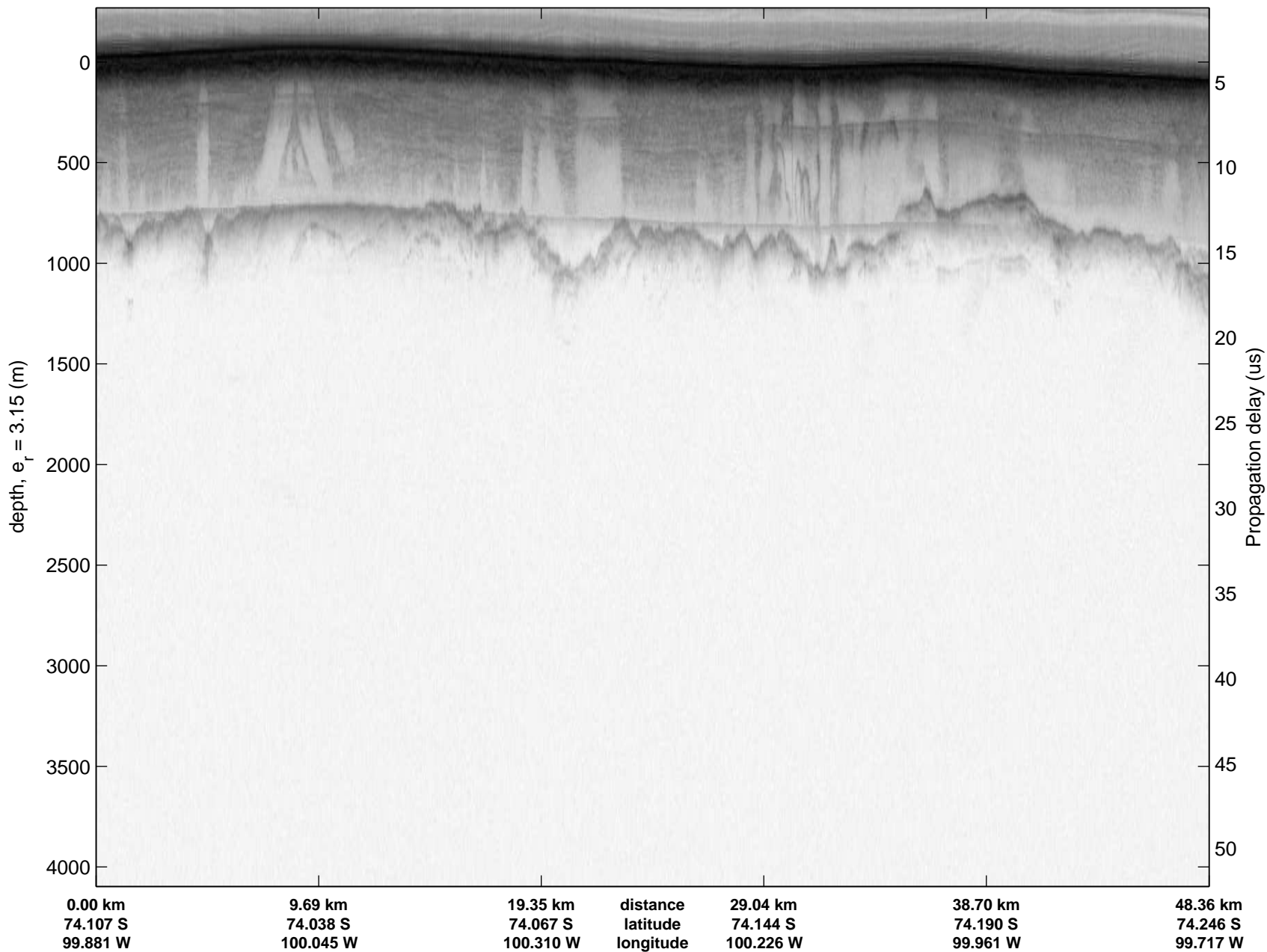


mcords2 2012_Antarctica_DC8:PIG Flanks 01 20121104_05_011:16:20:09.16 to 16:26:12.48 GPS




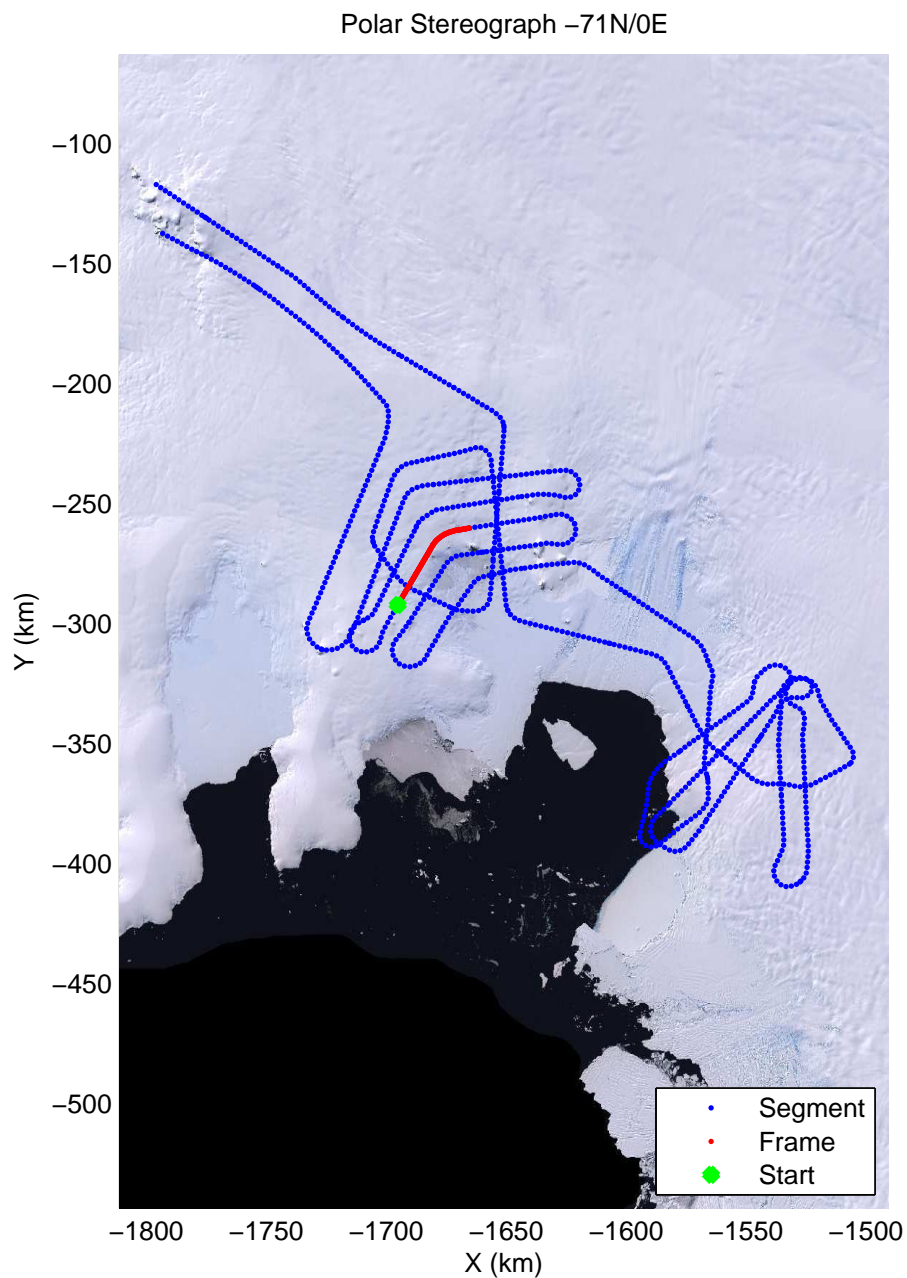
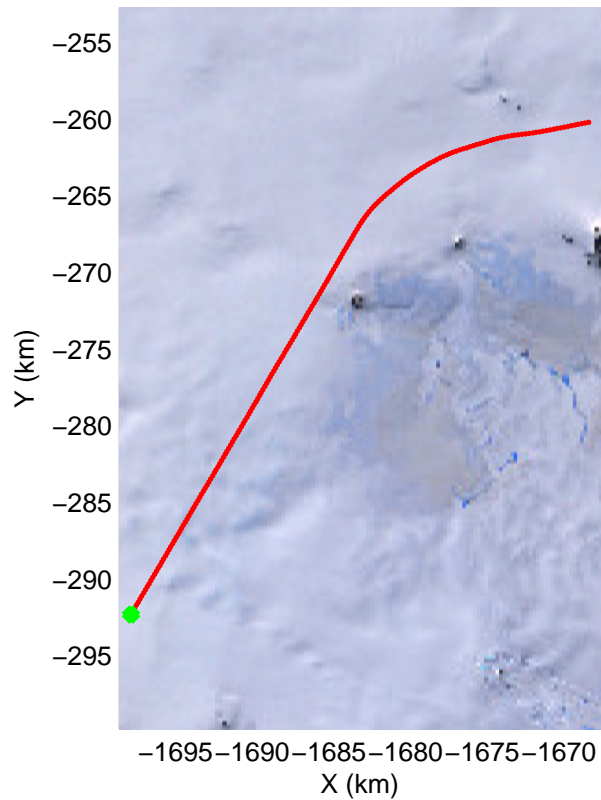
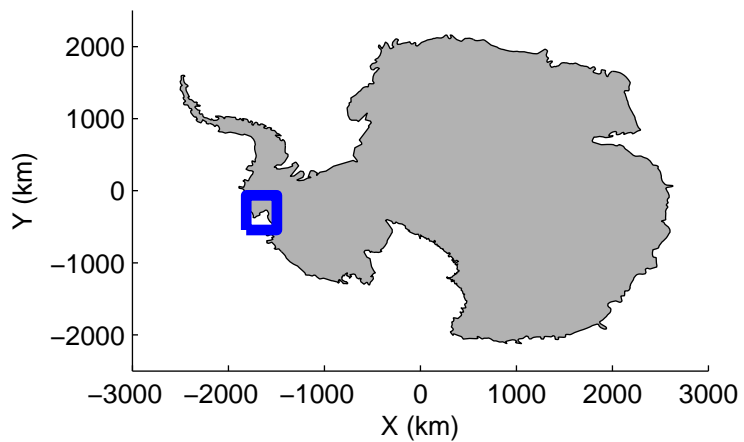


mcords2 2012_Antarctica_DC8:PIG Flanks 01 20121104_05_012:16:25:57.09 to 16:31:59.08 GPS




mcords2 2012_Antarctica_DC8:PIG Flanks 01 20121104_05_012:16:25:57.09 to 16:31:59.08 GPS

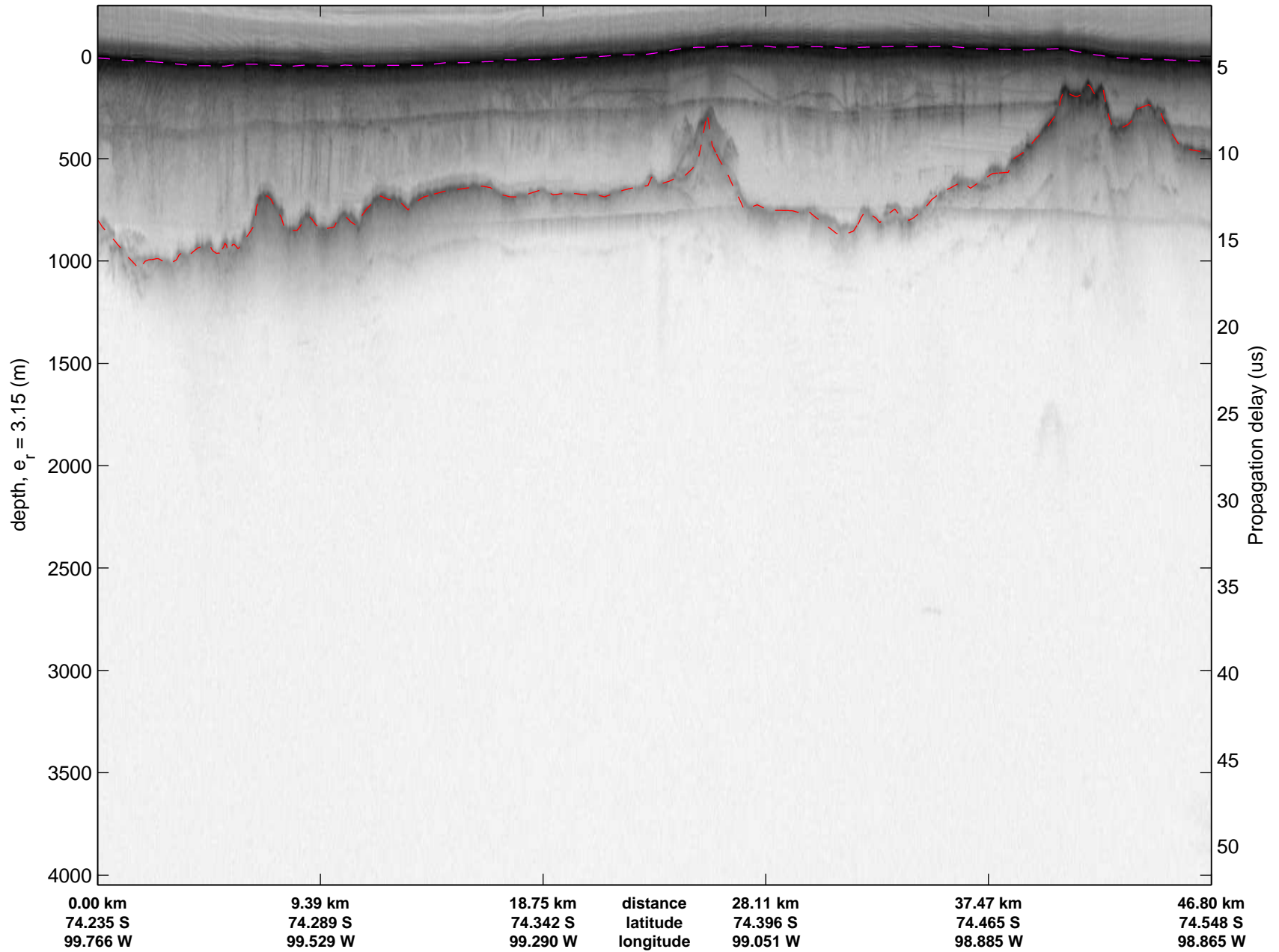


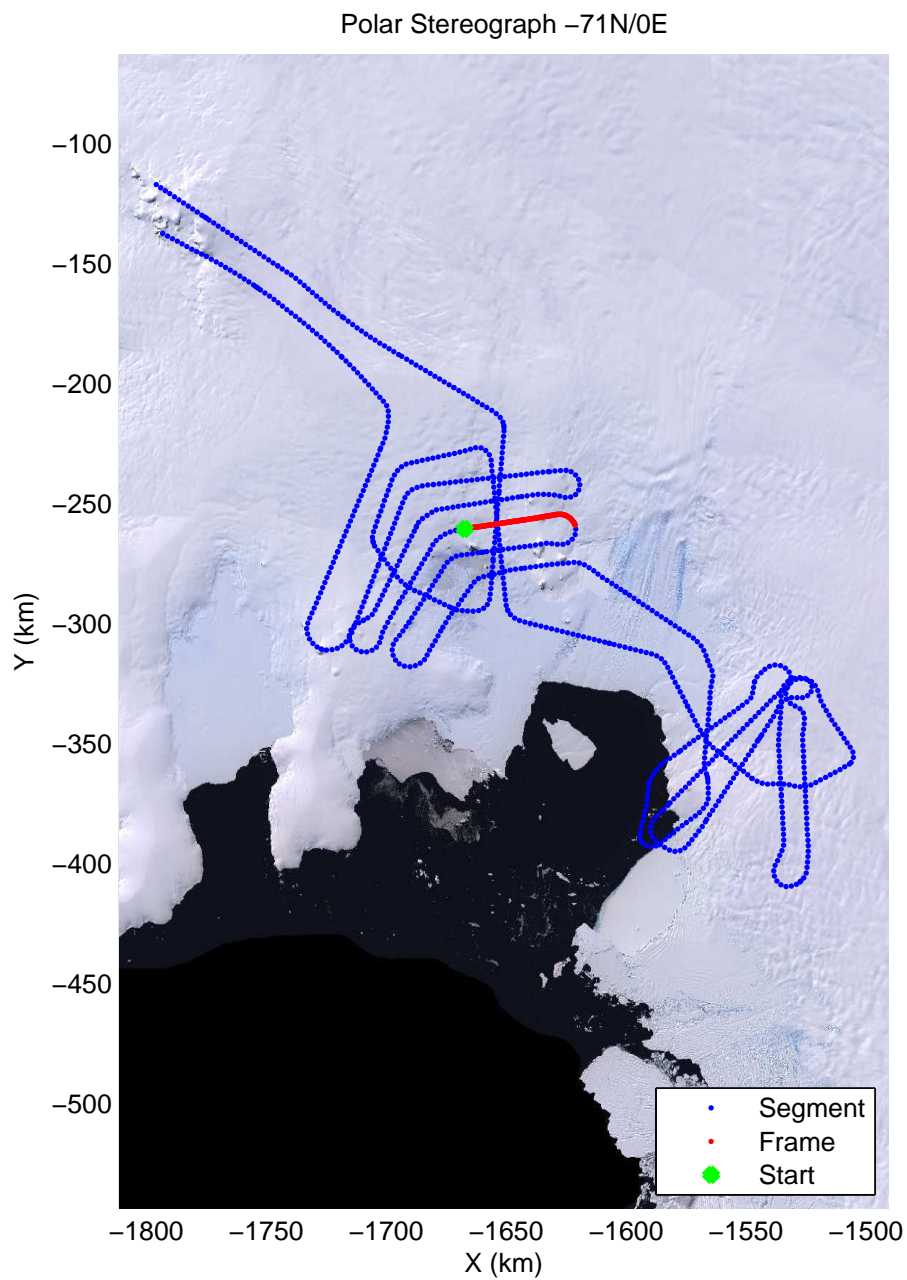

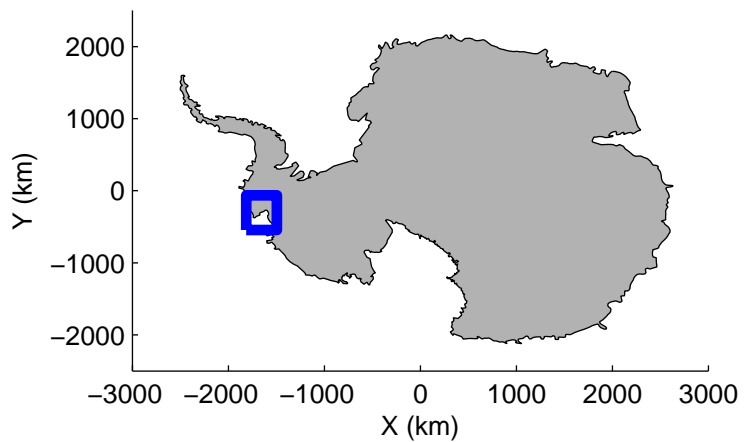


mcords2 2012_Antarctica_DC8:PIG Flanks 01 20121104_05_013:16:31:44.76 to 16:37:36.14 GPS




mcords2 2012_Antarctica_DC8:PIG Flanks 01 20121104_05_013:16:31:44.76 to 16:37:36.14 GPS




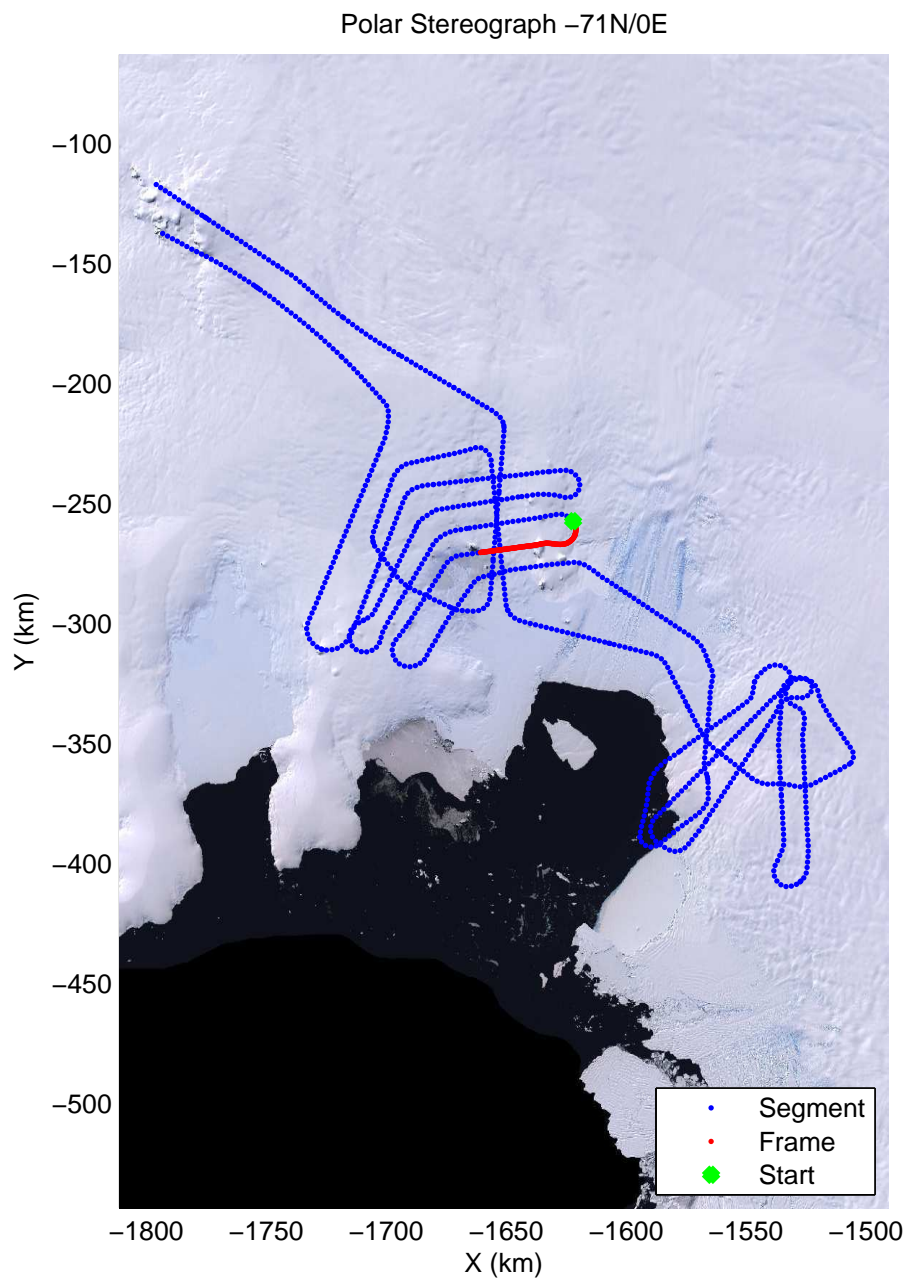
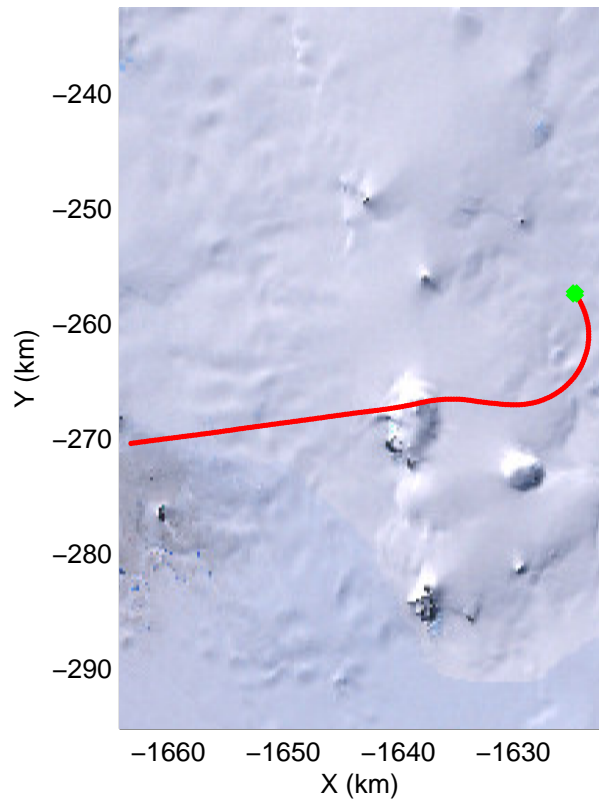
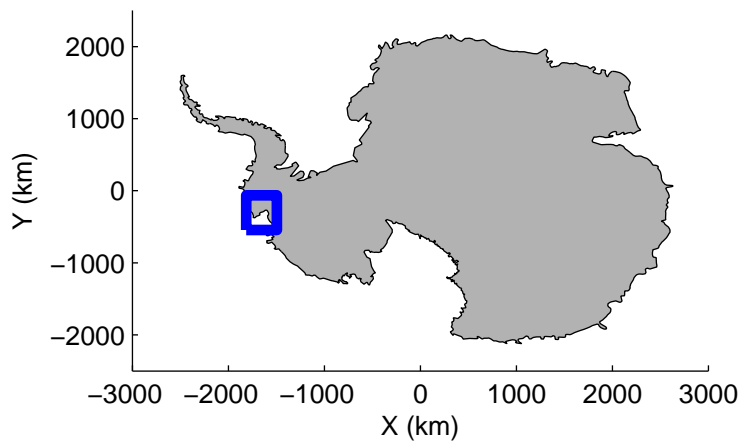


mcords2 2012_Antarctica_DC8:PIG Flanks 01 20121104_05_014:16:37:21.97 to 16:43:18.89 GPS




mcords2 2012_Antarctica_DC8:PIG Flanks 01 20121104_05_014:16:37:21.97 to 16:43:18.89 GPS




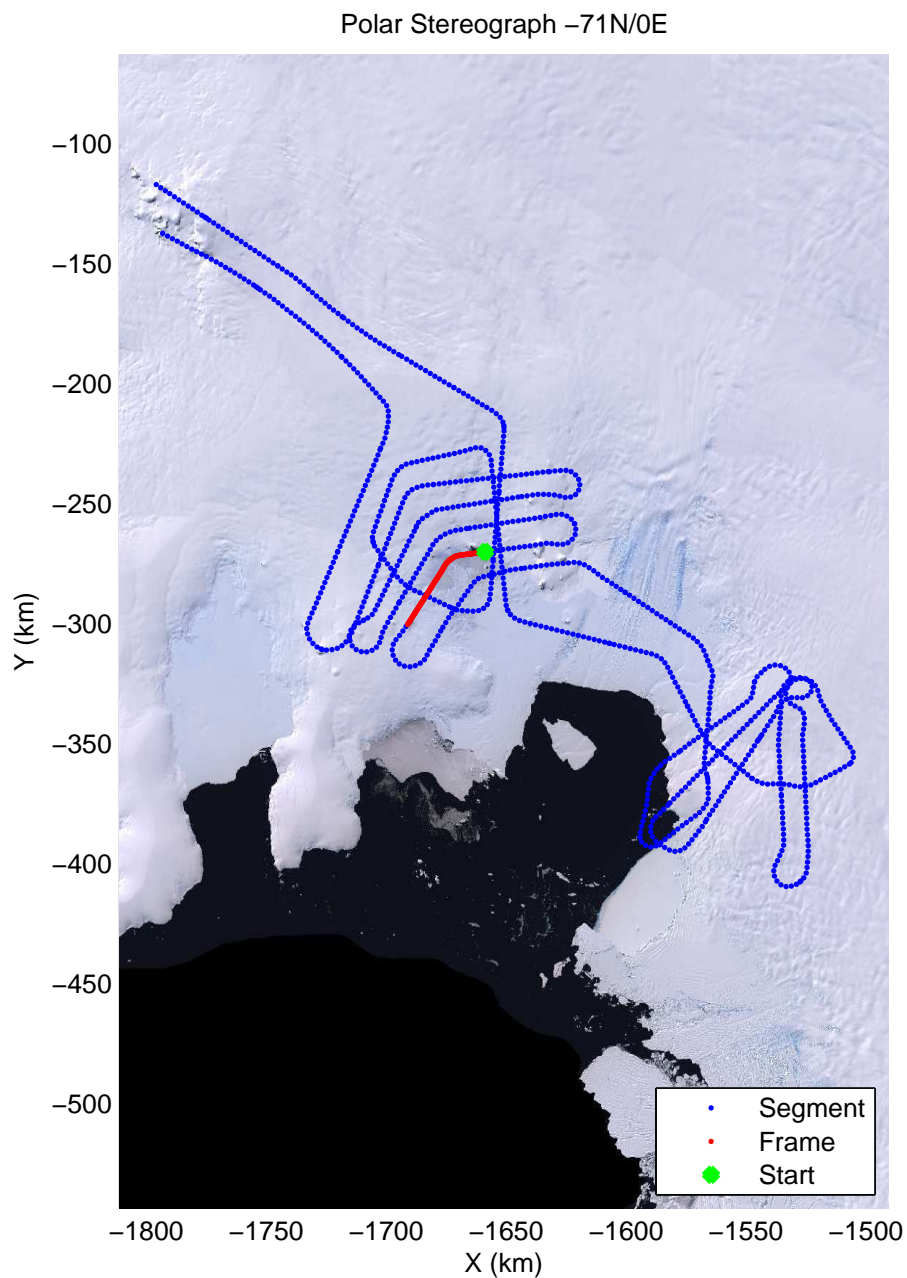
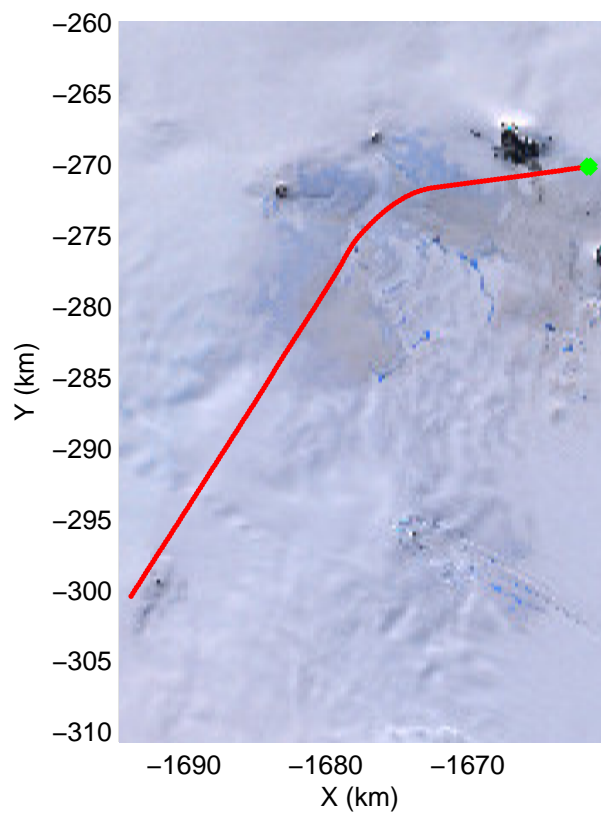
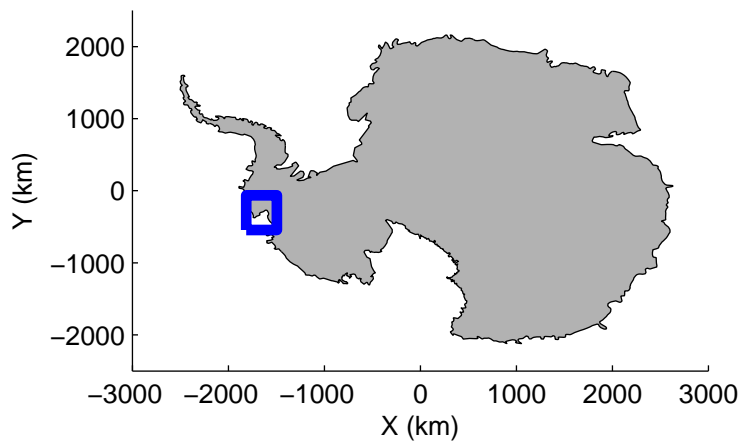


mcords2 2012_Antarctica_DC8:PIG Flanks 01 20121104_05_015:16:43:05.11 to 16:48:59.15 GPS




mcoords2 2012_Antarctica_DC8:PIG Flanks 01 20121104_05_015:16:43:05.11 to 16:48:59.15 GPS




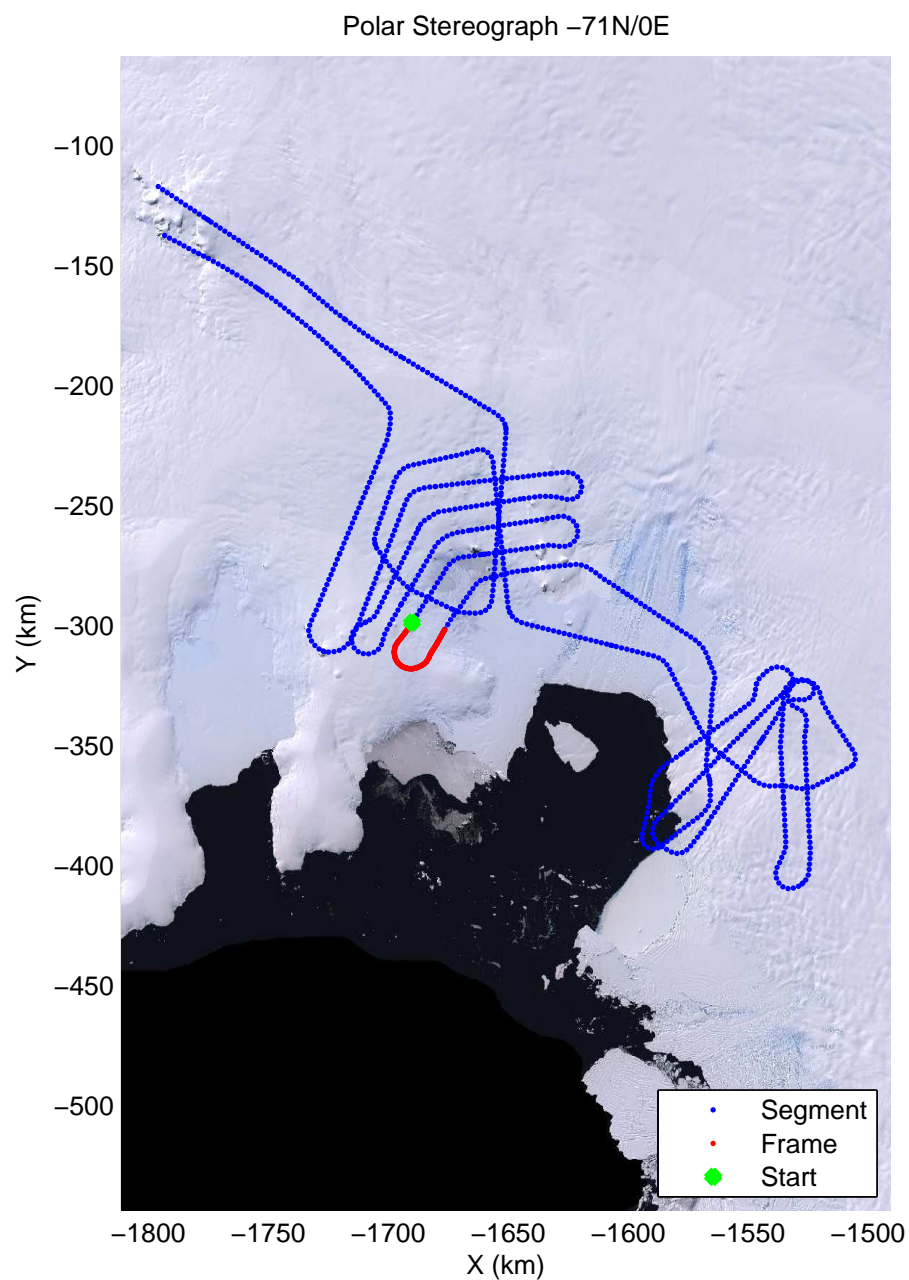
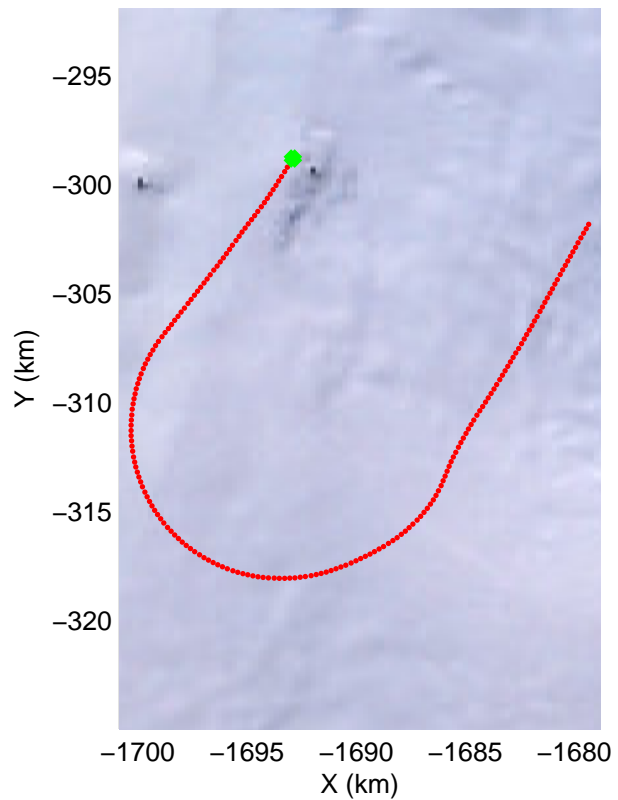
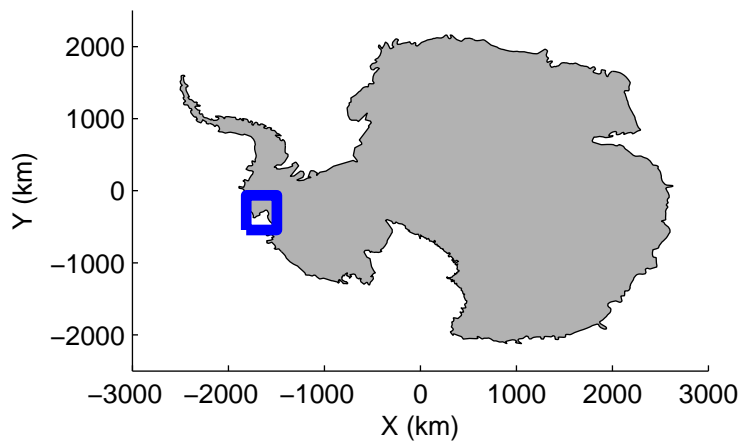


mcords2 2012_Antarctica_DC8:PIG Flanks 01 20121104_05_016:16:48:44.68 to 16:54:38.55 GPS




mcords2 2012_Antarctica_DC8:PIG Flanks 01 20121104_05_016:16:48:44.68 to 16:54:38.55 GPS




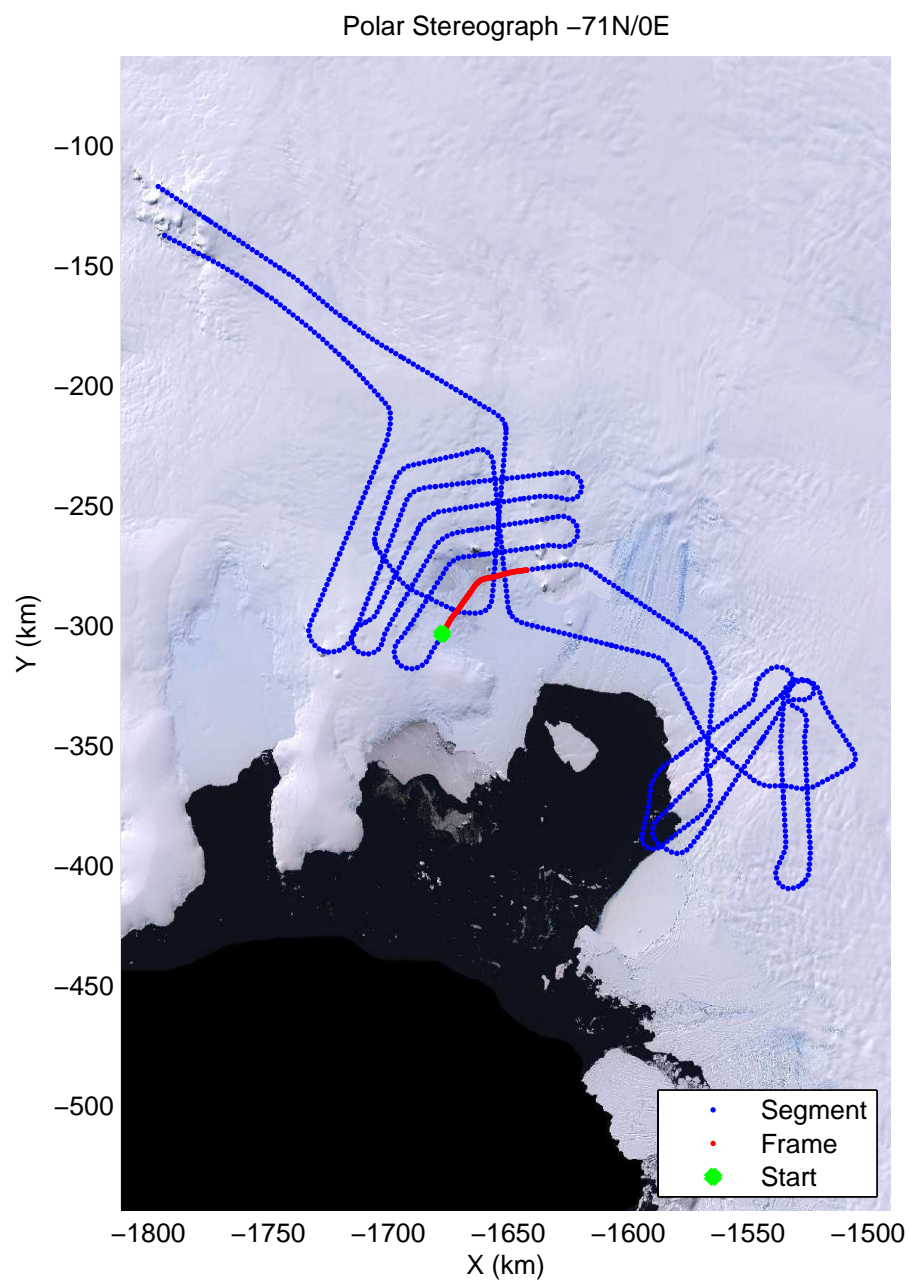
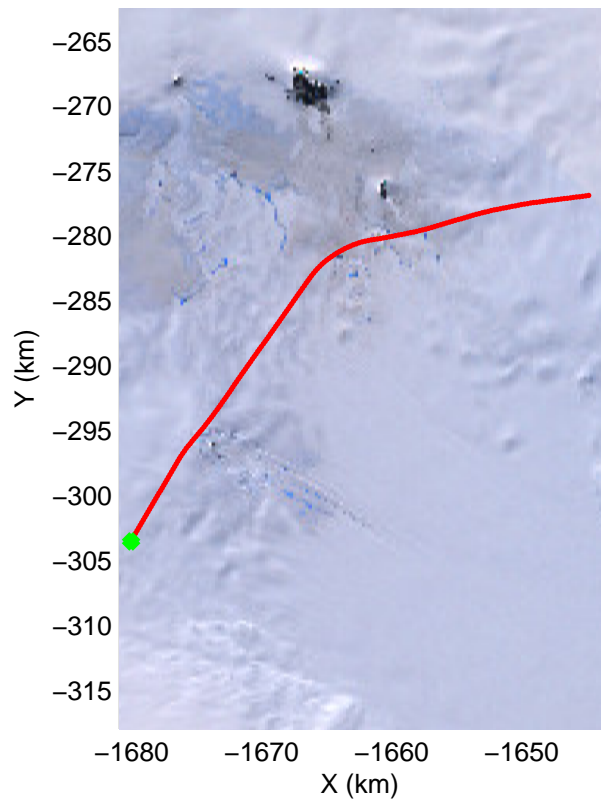
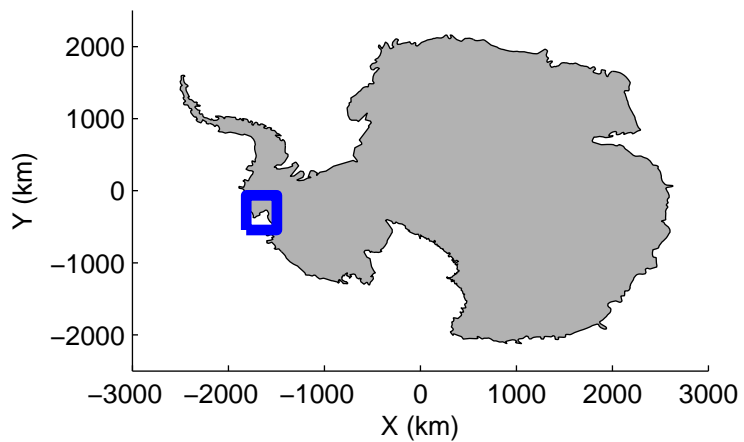


mcords2 2012_Antarctica_DC8:PIG Flanks 01 20121104_05_017:16:54:24.28 to 17:00:20.04 GPS




mcords2 2012_Antarctica_DC8:PIG Flanks 01 20121104_05_017:16:54:24.28 to 17:00:20.04 GPS




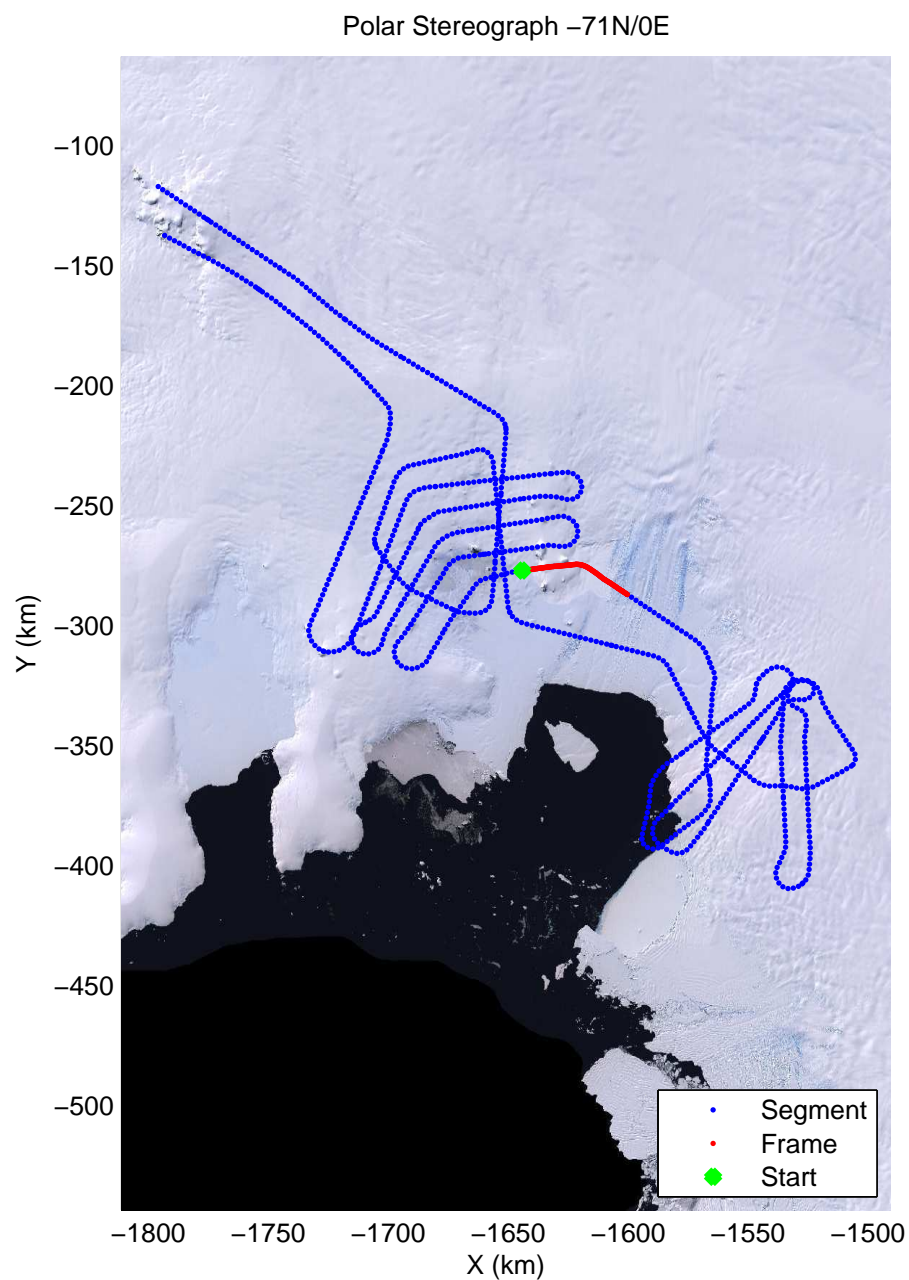

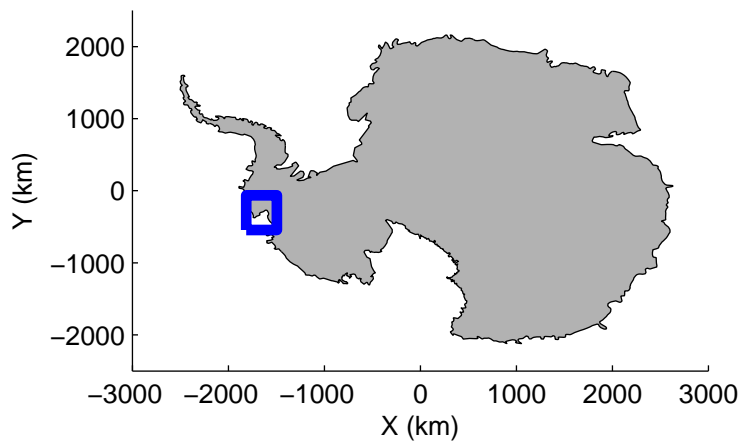


mcords2 2012_Antarctica_DC8:PIG Flanks 01 20121104_05_018:17:00:05.97 to 17:05:57.44 GPS




mcords2 2012_Antarctica_DC8:PIG Flanks 01 20121104_05_018:17:00:05.97 to 17:05:57.44 GPS




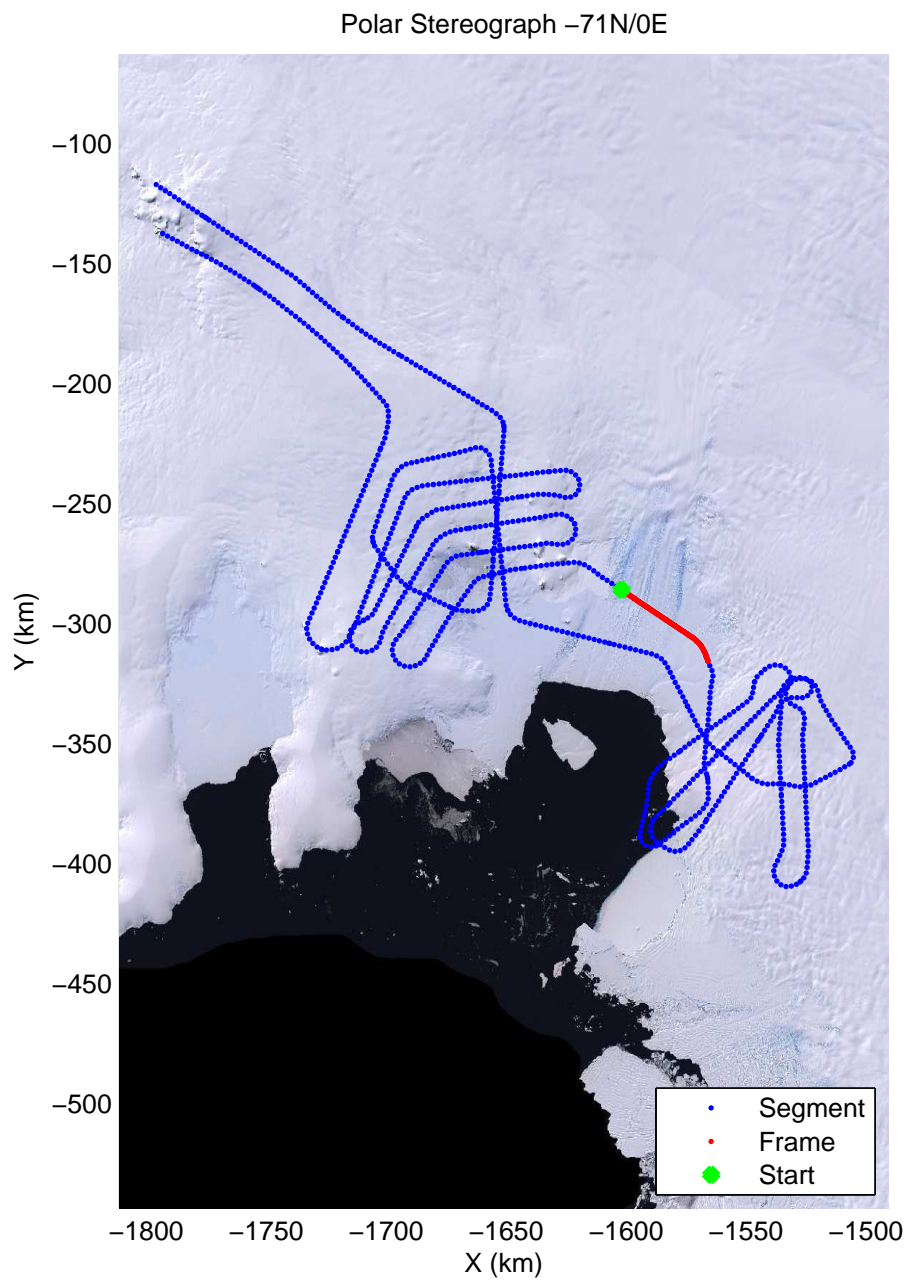
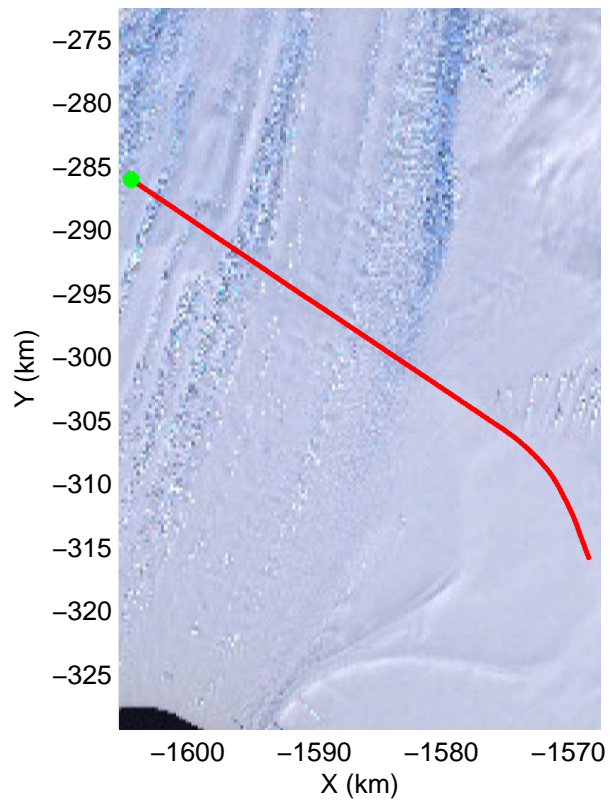
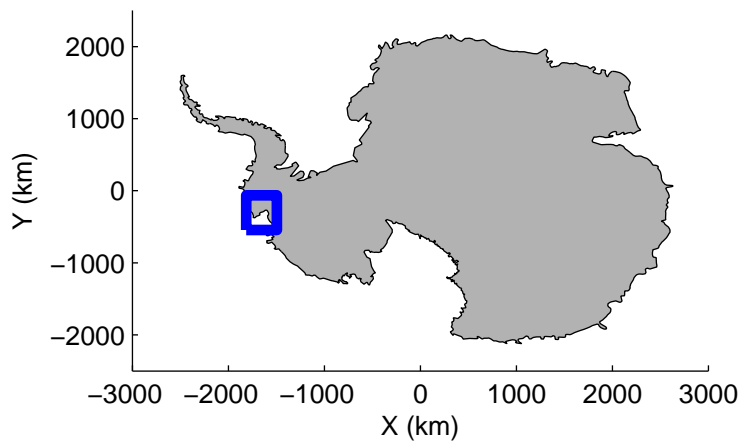


mcords2 2012_Antarctica_DC8:PIG Flanks 01 20121104_05_019:17:05:43.27 to 17:11:36.99 GPS




mcords2 2012_Antarctica_DC8:PIG Flanks 01 20121104_05_019:17:05:43.27 to 17:11:36.99 GPS

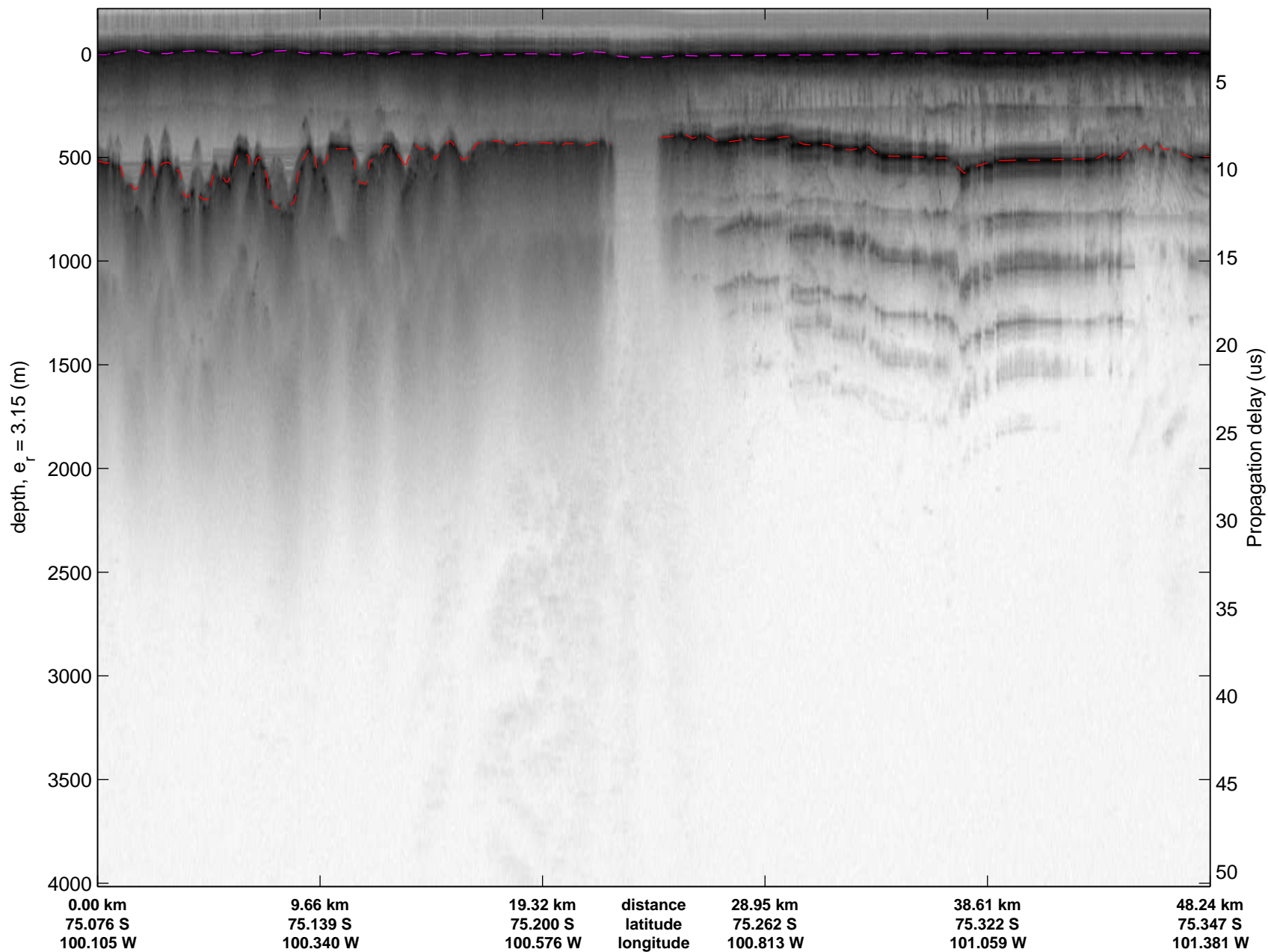


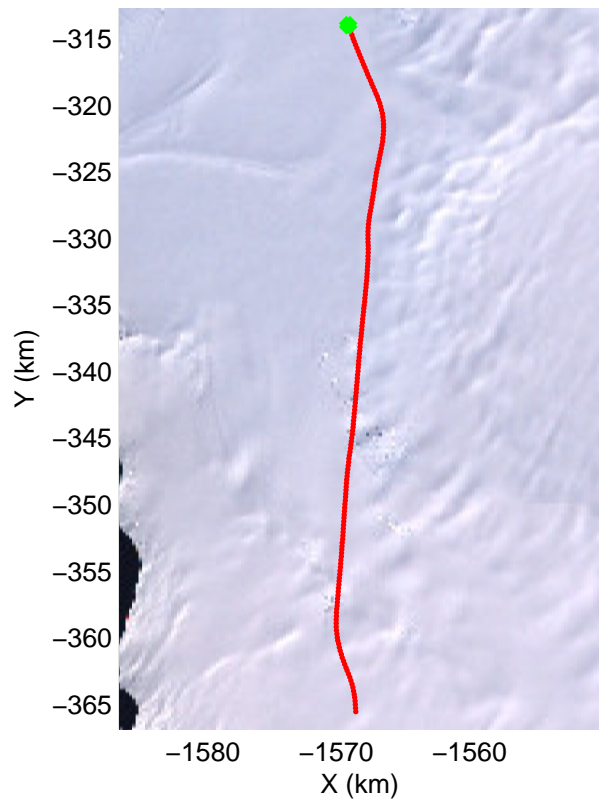
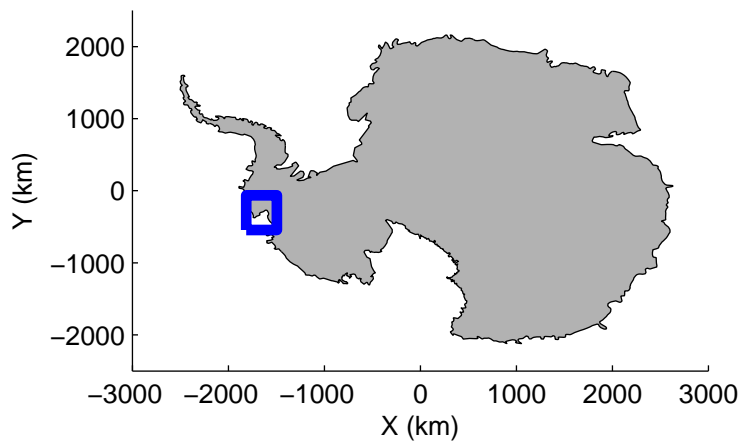


mcords2 2012_Antarctica_DC8:PIG Flanks 01 20121104_05_020:17:11:23.07 to 17:17:16.06 GPS

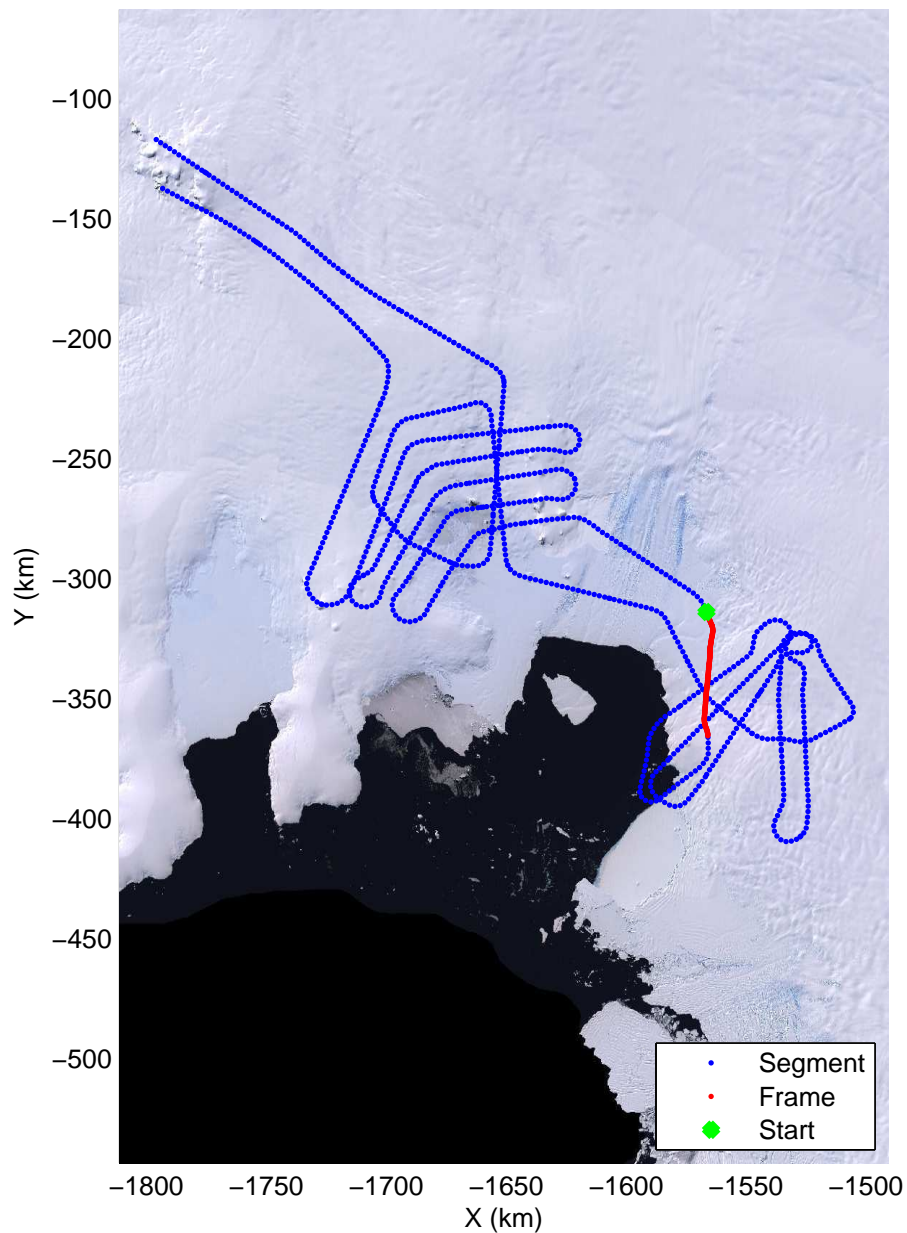


mcords2 2012_Antarctica_DC8:PIG Flanks 01 20121104_05_020:17:11:23.07 to 17:17:16.06 GPS







Polar Stereograph -71N/0E


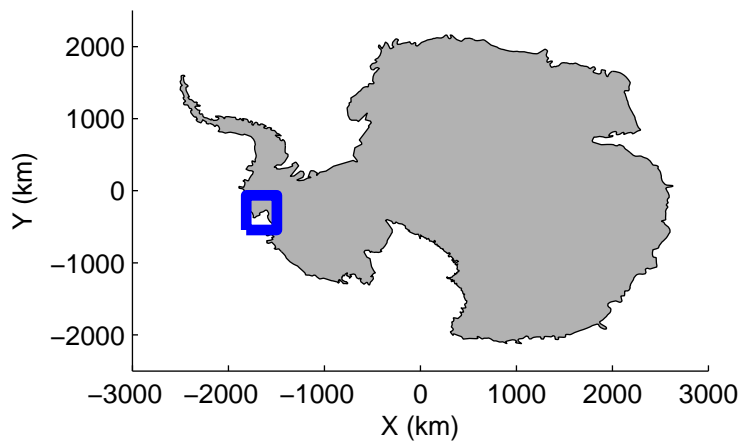


mcords2 2012_Antarctica_DC8:PIG Flanks 01 20121104_05_021:17:17:01.84 to 17:23:33.67 GPS

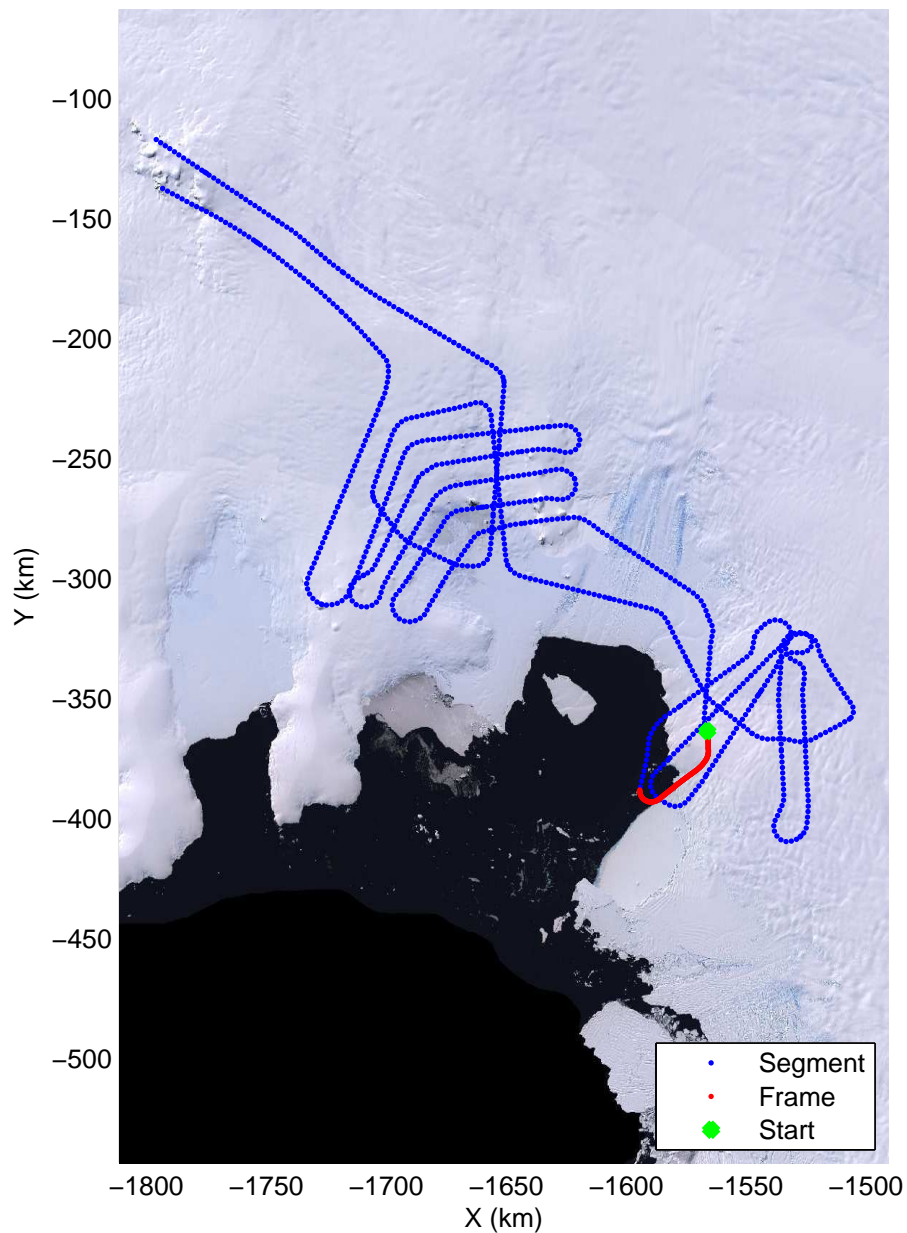


mcords2 2012_Antarctica_DC8:PIG Flanks 01 20121104_05_021:17:17:01.84 to 17:23:33.67 GPS







Polar Stereograph -71N/0E

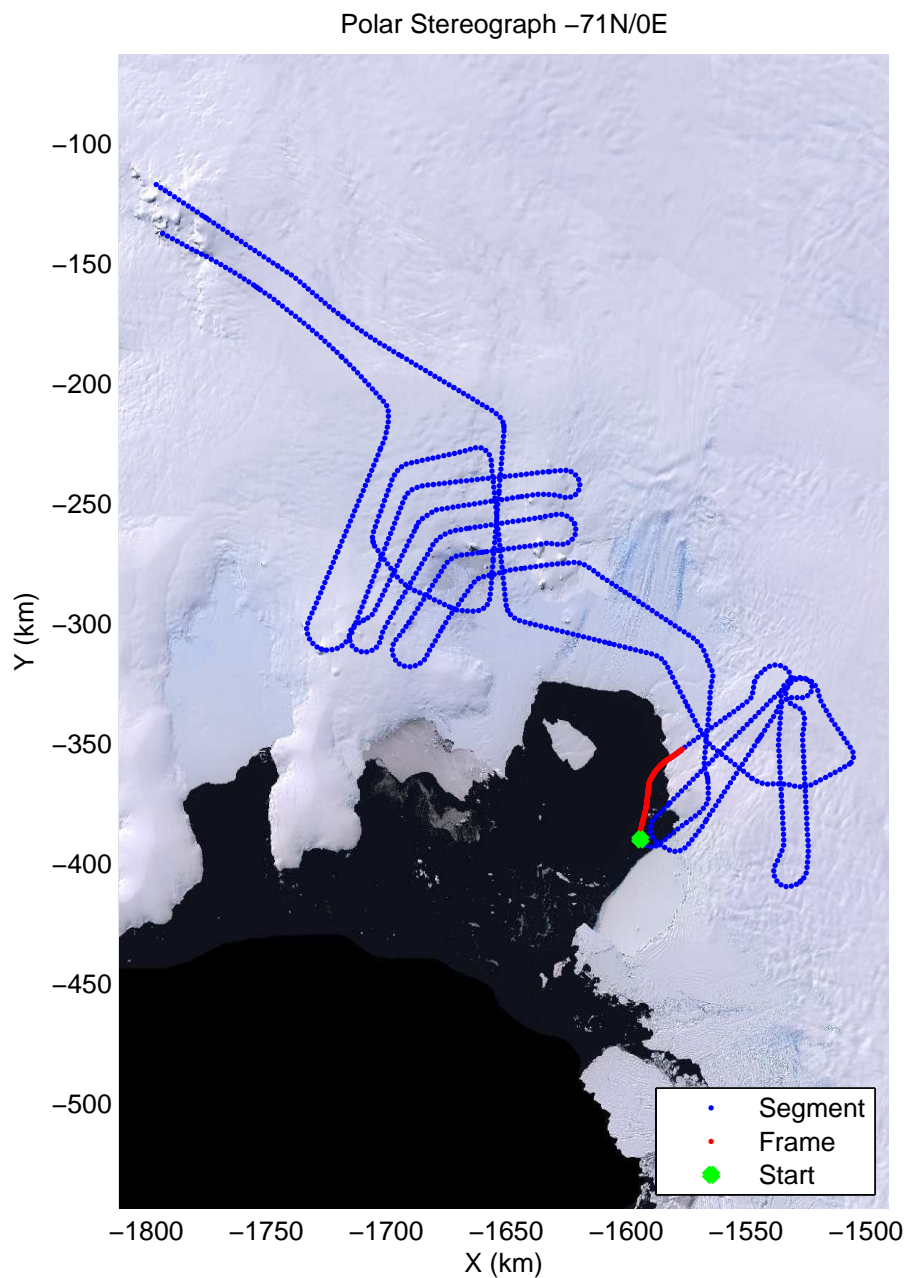
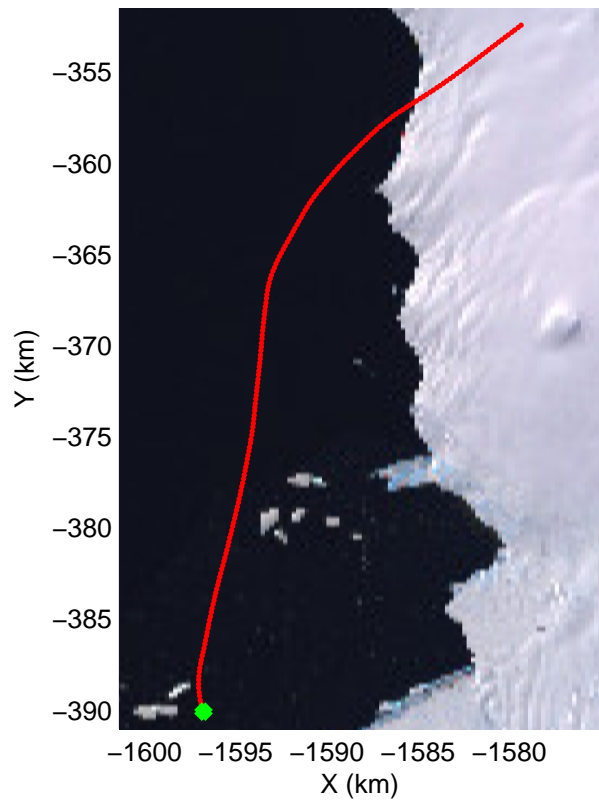
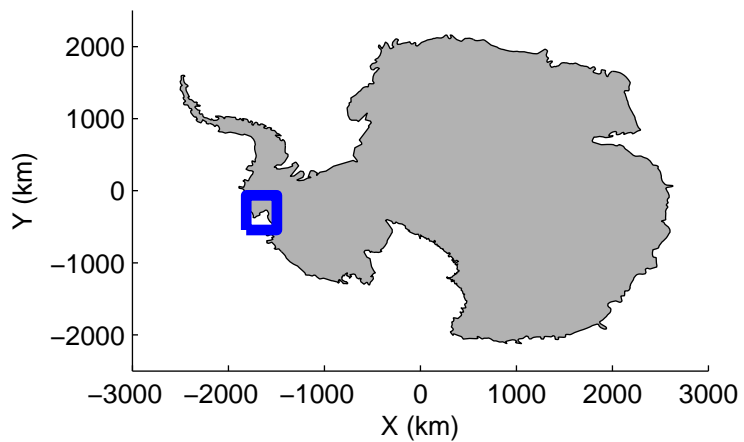


mcords2 2012_Antarctica_DC8:PIG Flanks 01 20121104_05_022:17:23:19.18 to 17:29:38.65 GPS




mcords2 2012_Antarctica_DC8:PIG Flanks 01 20121104_05_022:17:23:19.18 to 17:29:38.65 GPS




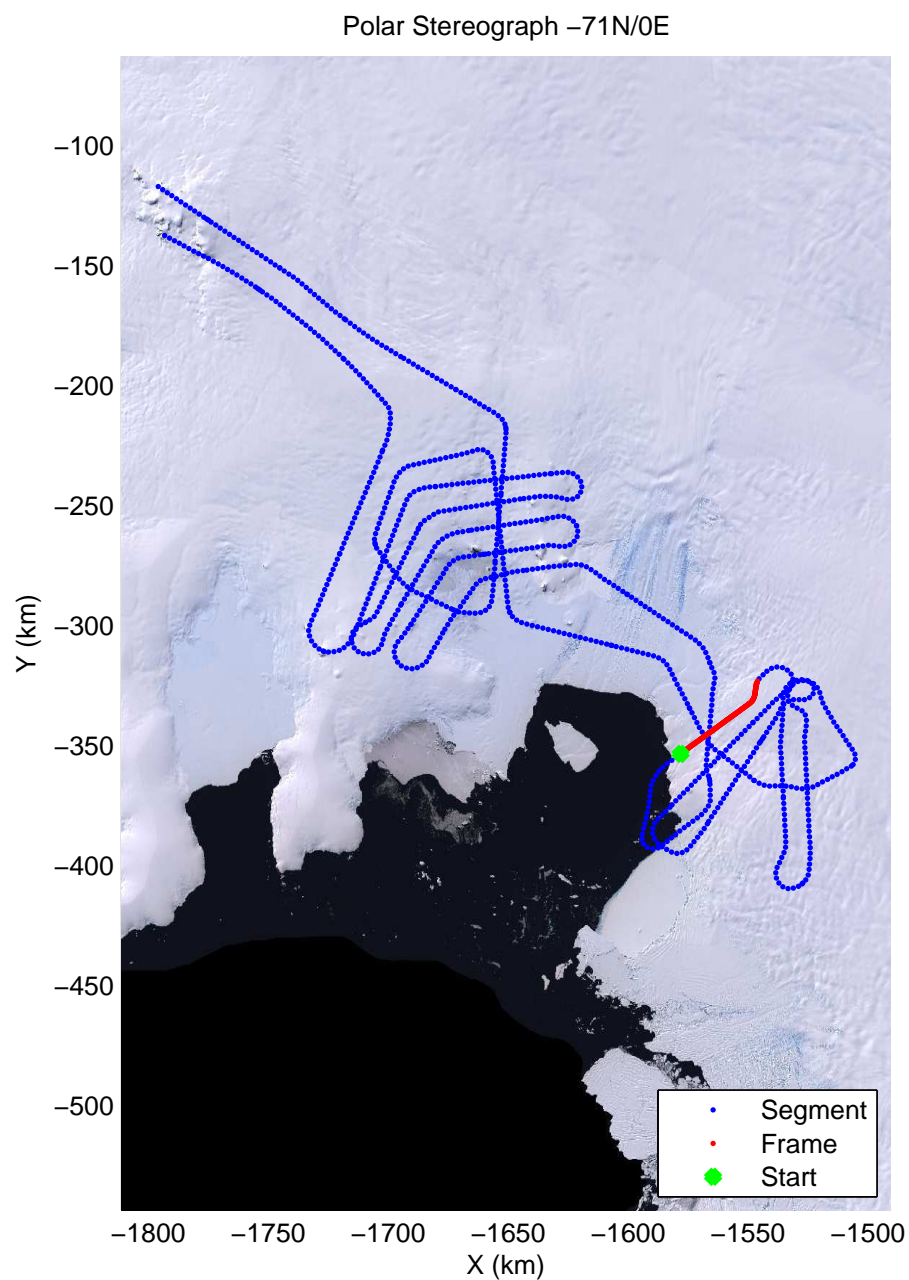
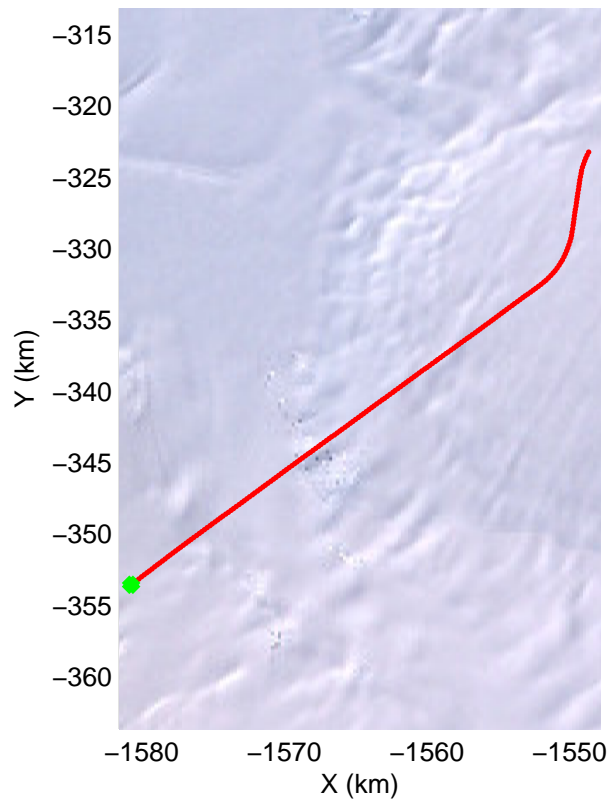
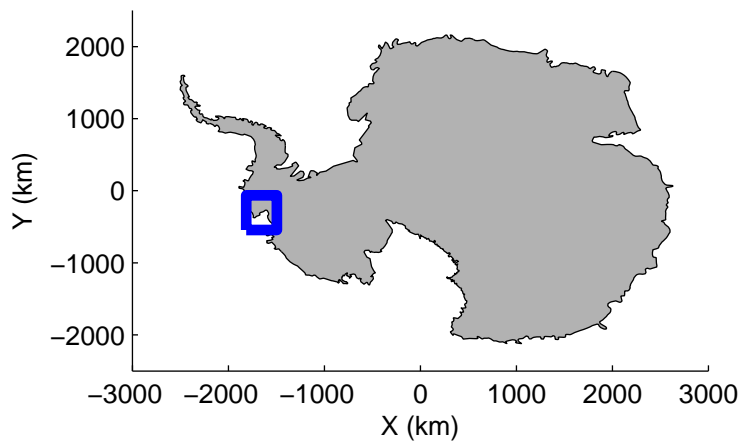


mcords2 2012_Antarctica_DC8:PIG Flanks 01 20121104_05_023:17:29:22.06 to 17:35:31.15 GPS




mcords2 2012_Antarctica_DC8:PIG Flanks 01 20121104_05_023:17:29:22.06 to 17:35:31.15 GPS




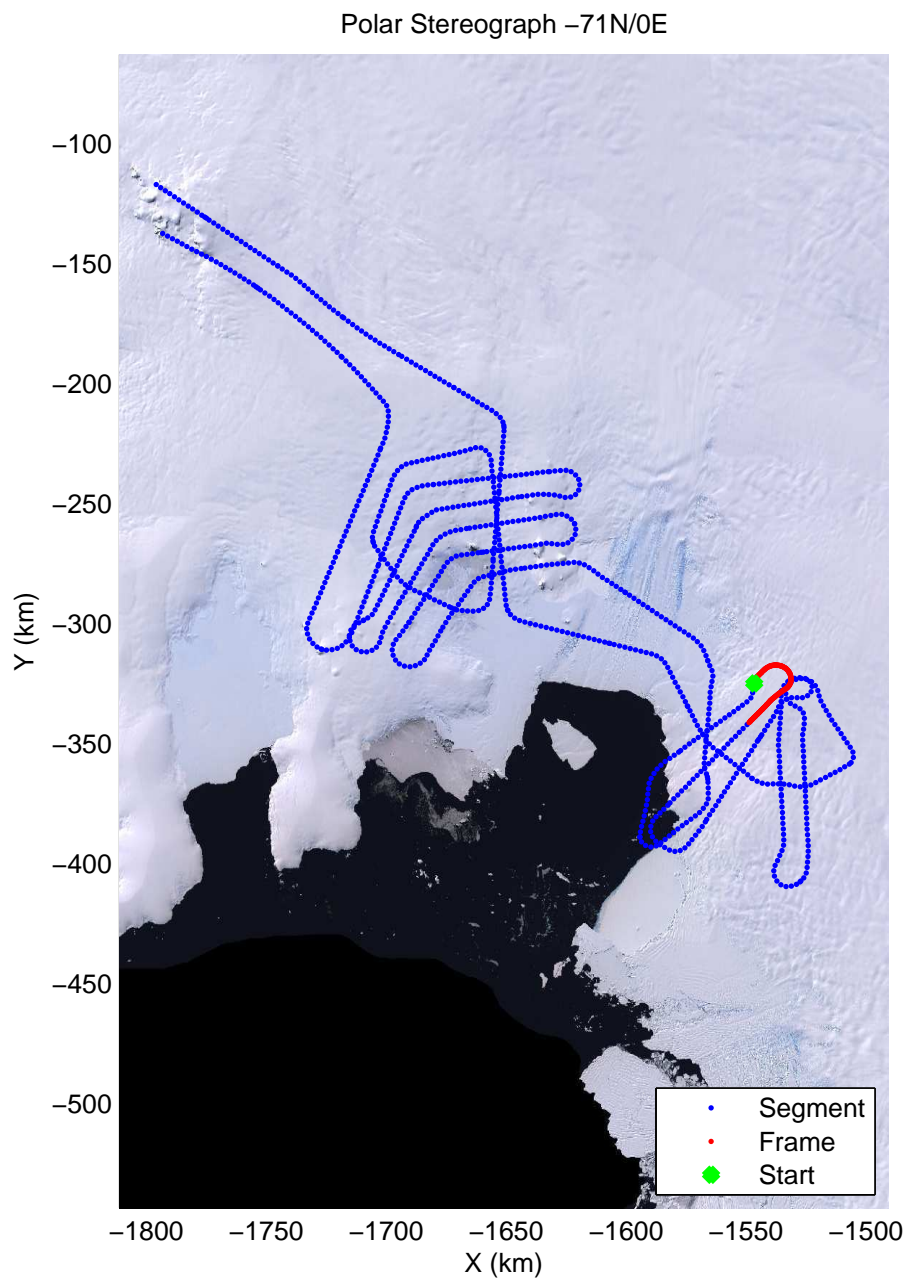
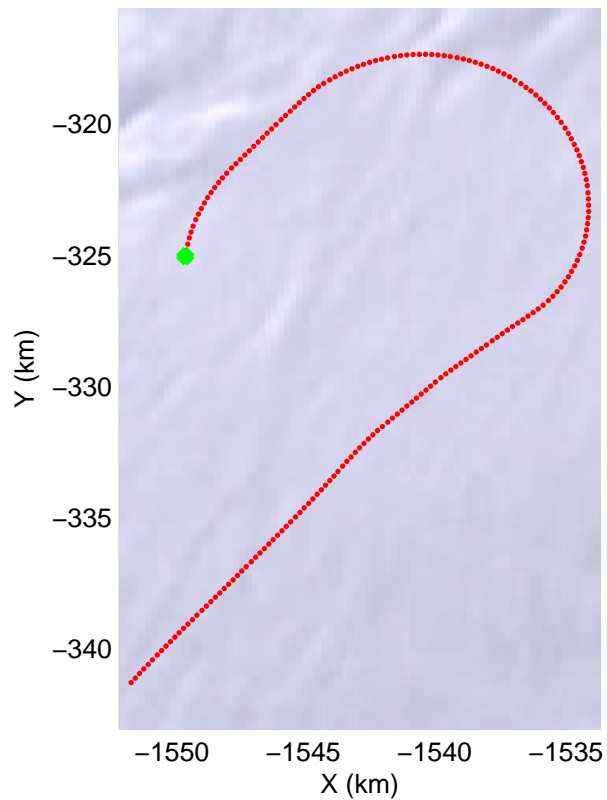
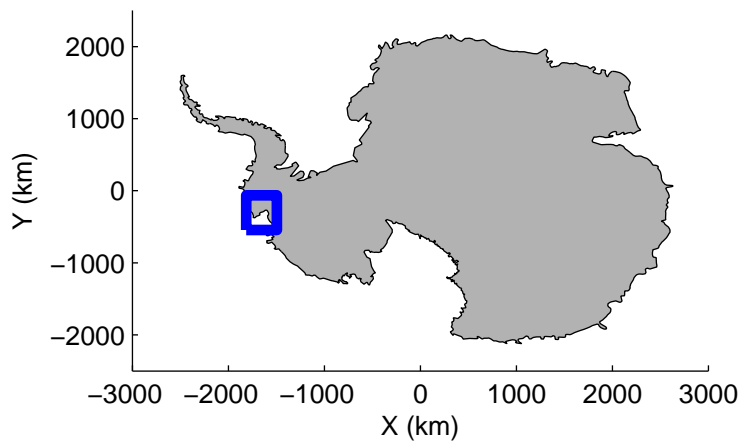


mcords2 2012_Antarctica_DC8:PIG Flanks 01 20121104_05_024:17:35:15.53 to 17:41:18.75 GPS




mcords2 2012_Antarctica_DC8:PIG Flanks 01 20121104_05_024:17:35:15.53 to 17:41:18.75 GPS




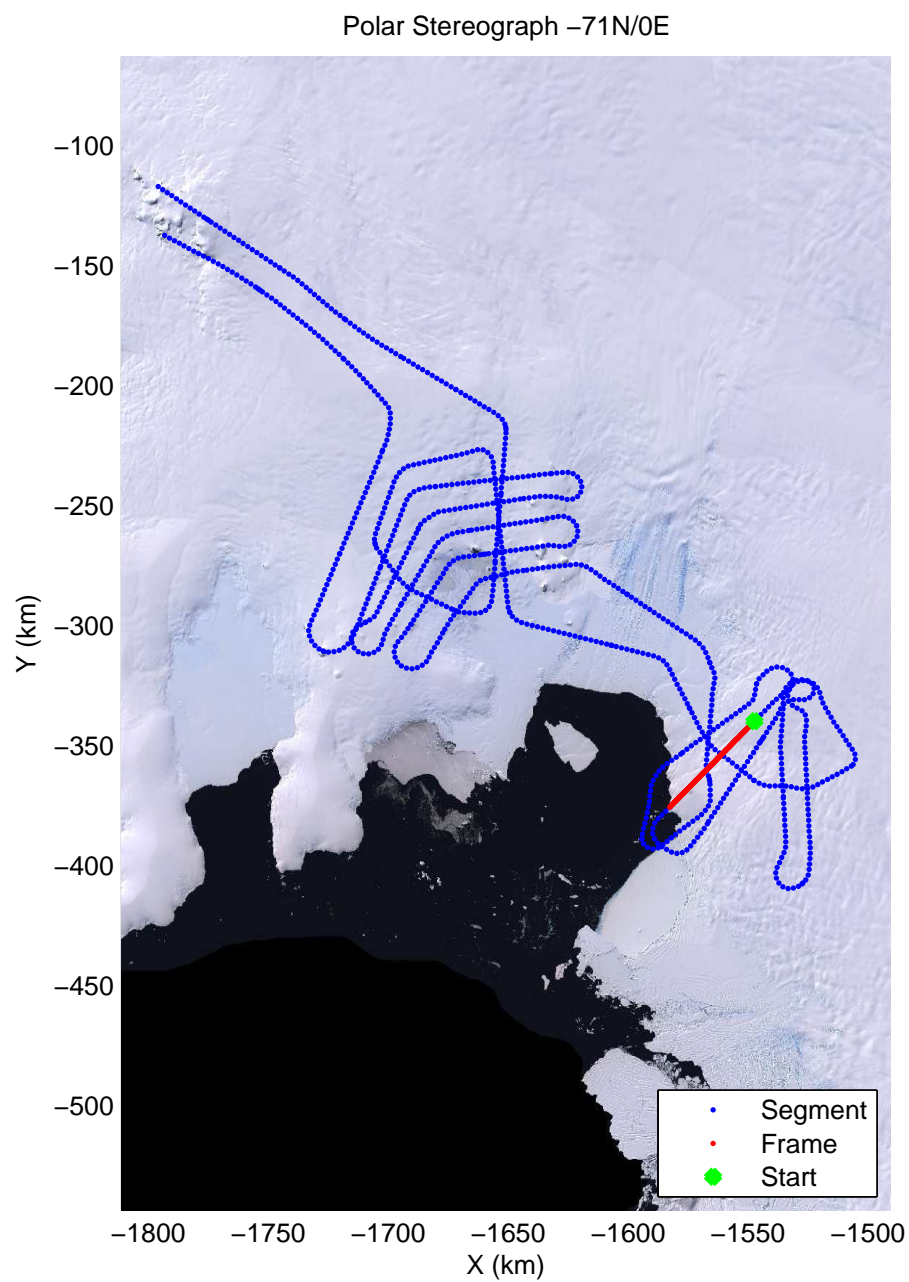
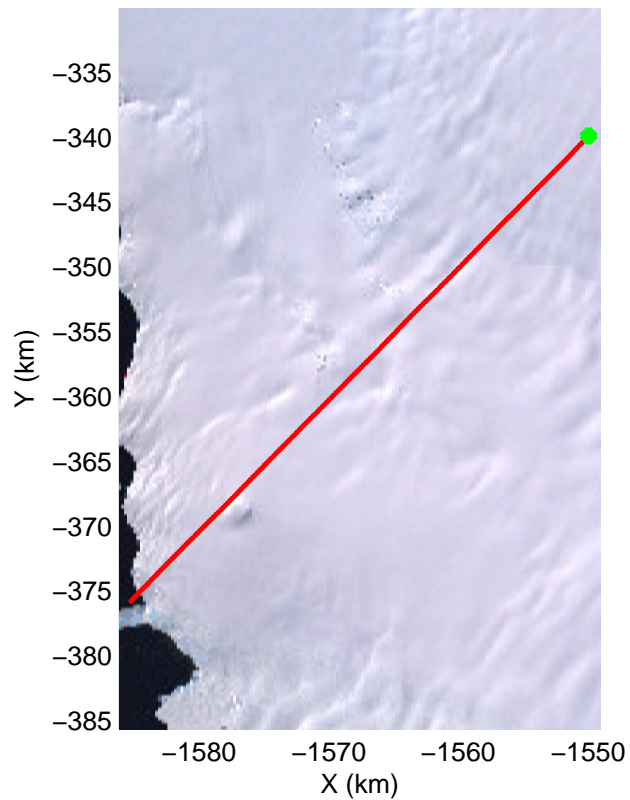
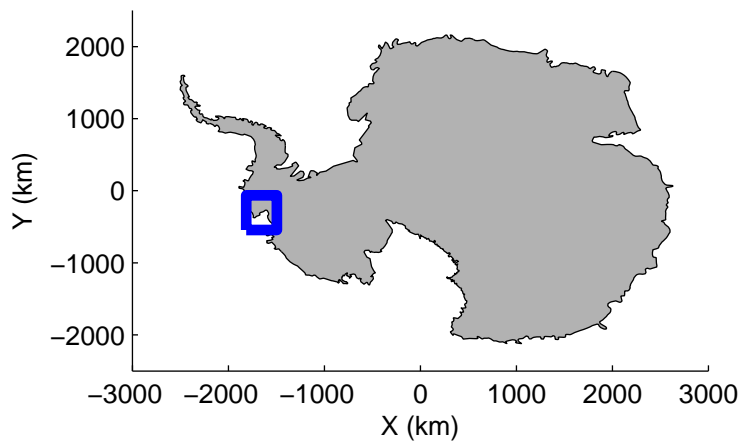


mcords2 2012_Antarctica_DC8:PIG Flanks 01 20121104_05_025:17:41:03.34 to 17:47:03.22 GPS




mcords2 2012_Antarctica_DC8:PIG Flanks 01 20121104_05_025:17:41:03.34 to 17:47:03.22 GPS




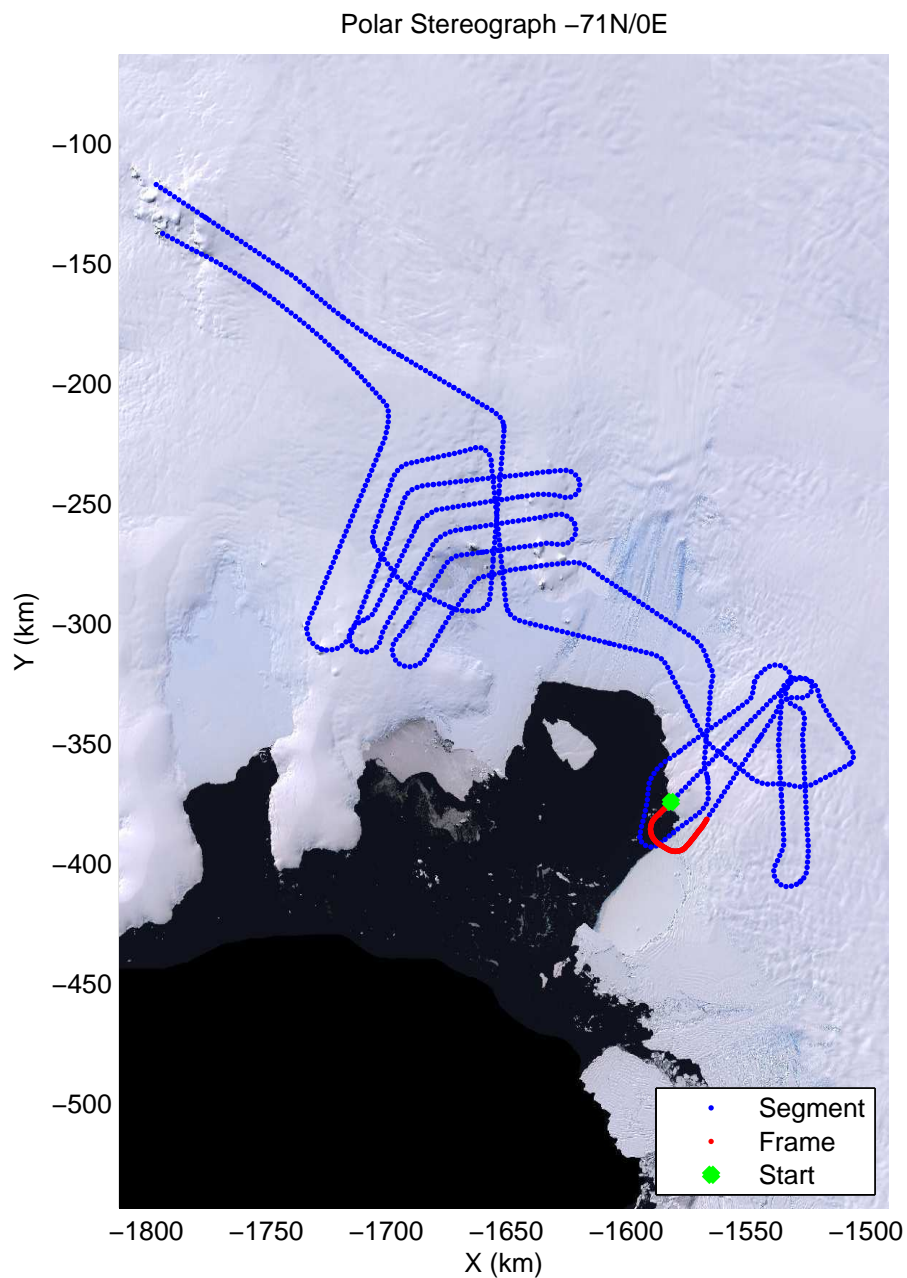
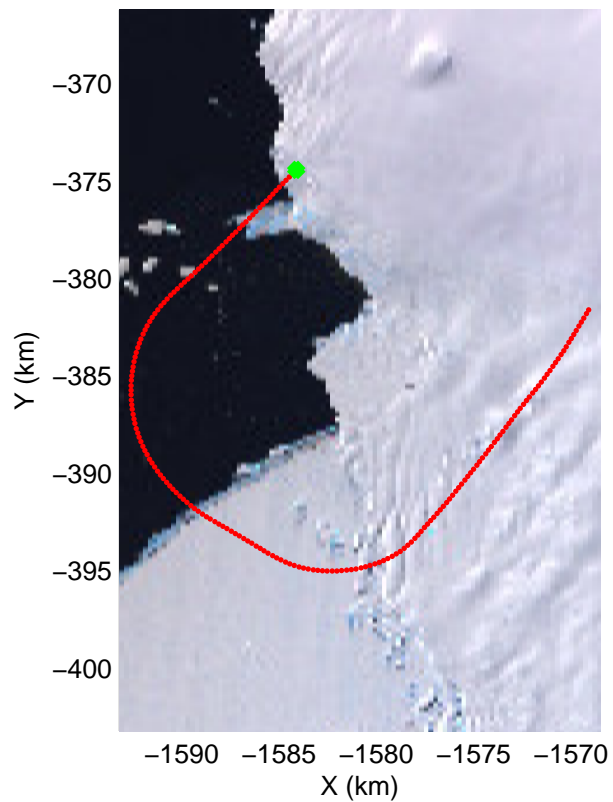
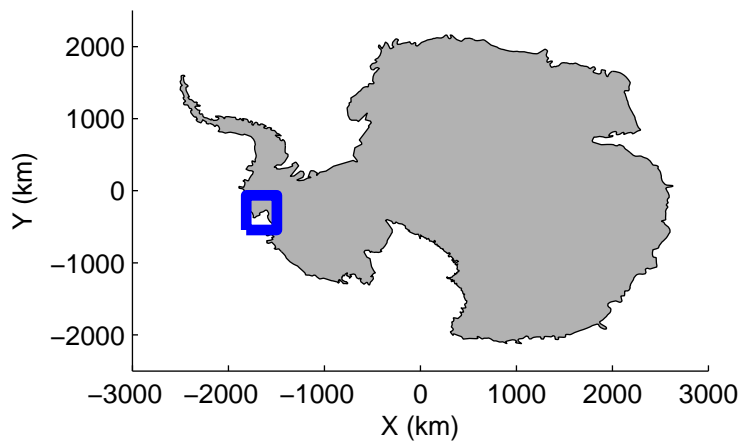


mcords2 2012_Antarctica_DC8:PIG Flanks 01 20121104_05_026:17:46:48.87 to 17:53:10.91 GPS




mcords2 2012_Antarctica_DC8:PIG Flanks 01 20121104_05_026:17:46:48.87 to 17:53:10.91 GPS




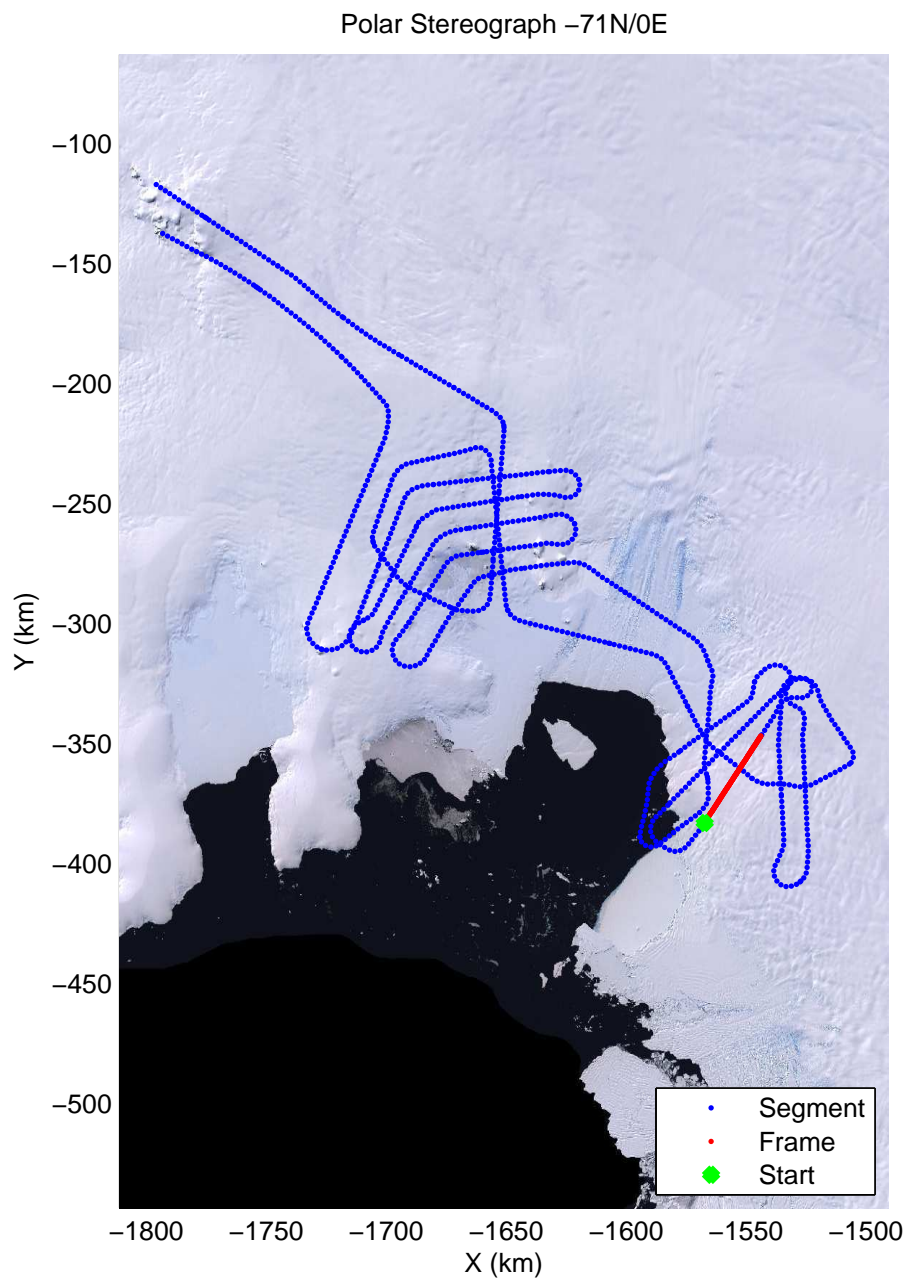

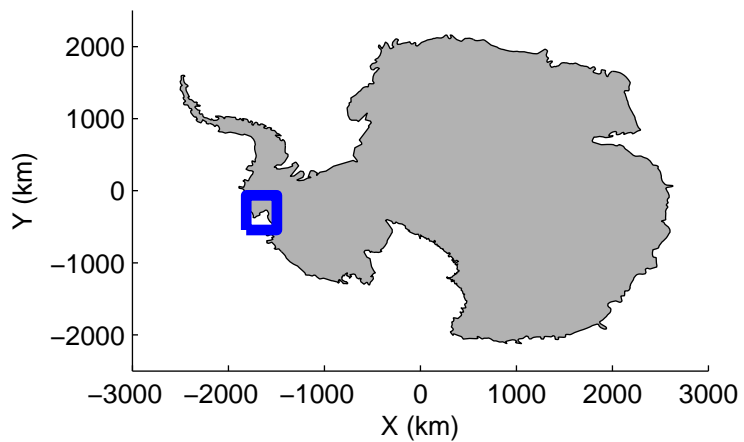


mcords2 2012_Antarctica_DC8:PIG Flanks 01 20121104_05_027:17:52:57.11 to 17:59:10.69 GPS

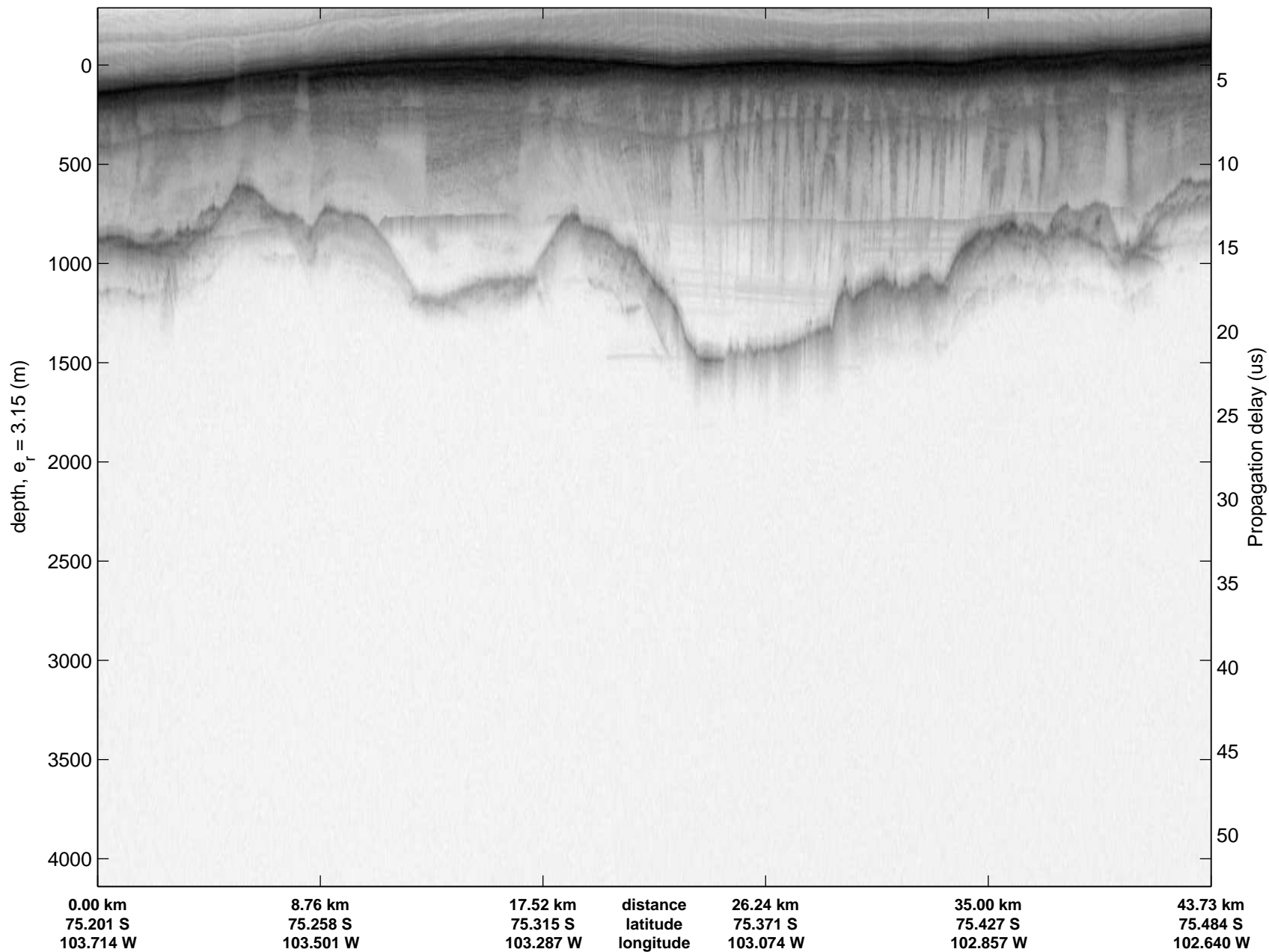


mcords2 2012_Antarctica_DC8:PIG Flanks 01 20121104_05_027:17:52:57.11 to 17:59:10.69 GPS

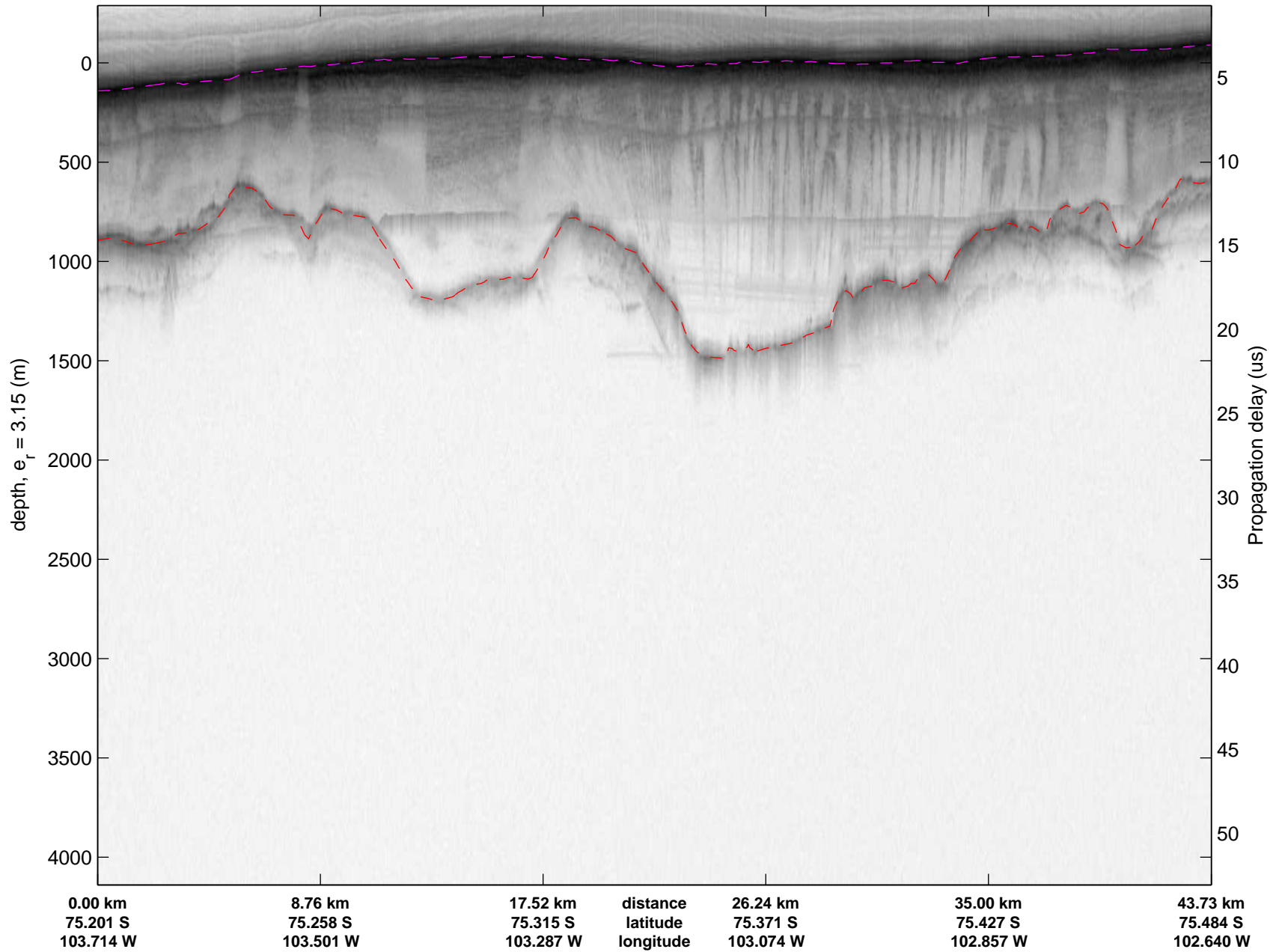


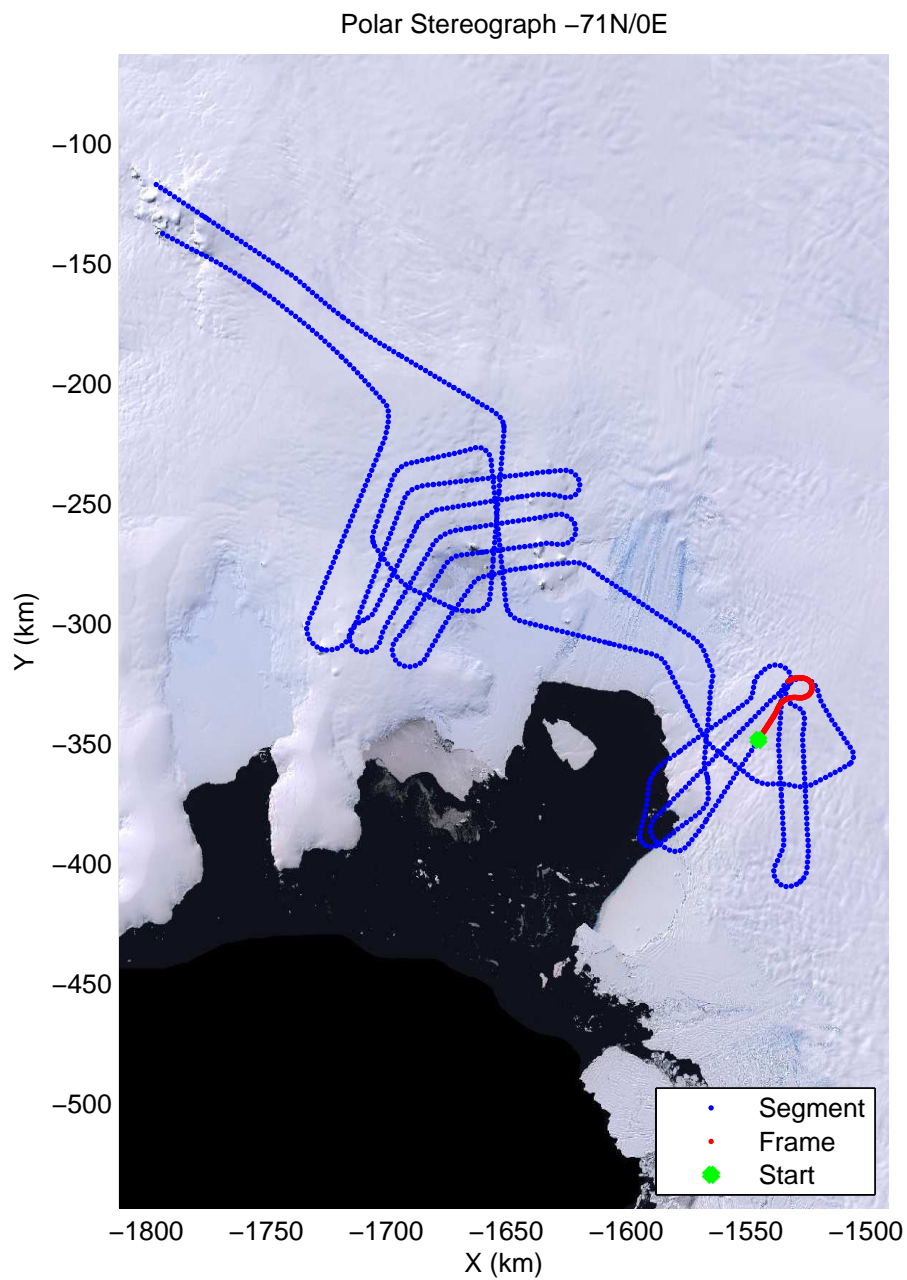

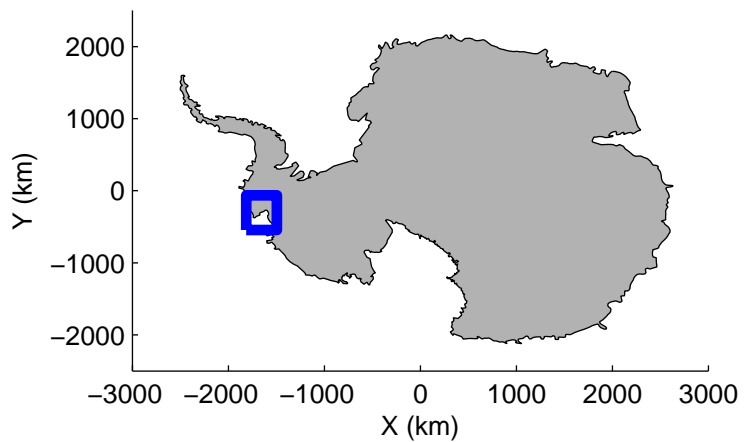


mcords2 2012_Antarctica_DC8:PIG Flanks 01 20121104_05_028:17:58:54.94 to 18:04:44.46 GPS




mcords2 2012_Antarctica_DC8:PIG Flanks 01 20121104_05_028:17:58:54.94 to 18:04:44.46 GPS

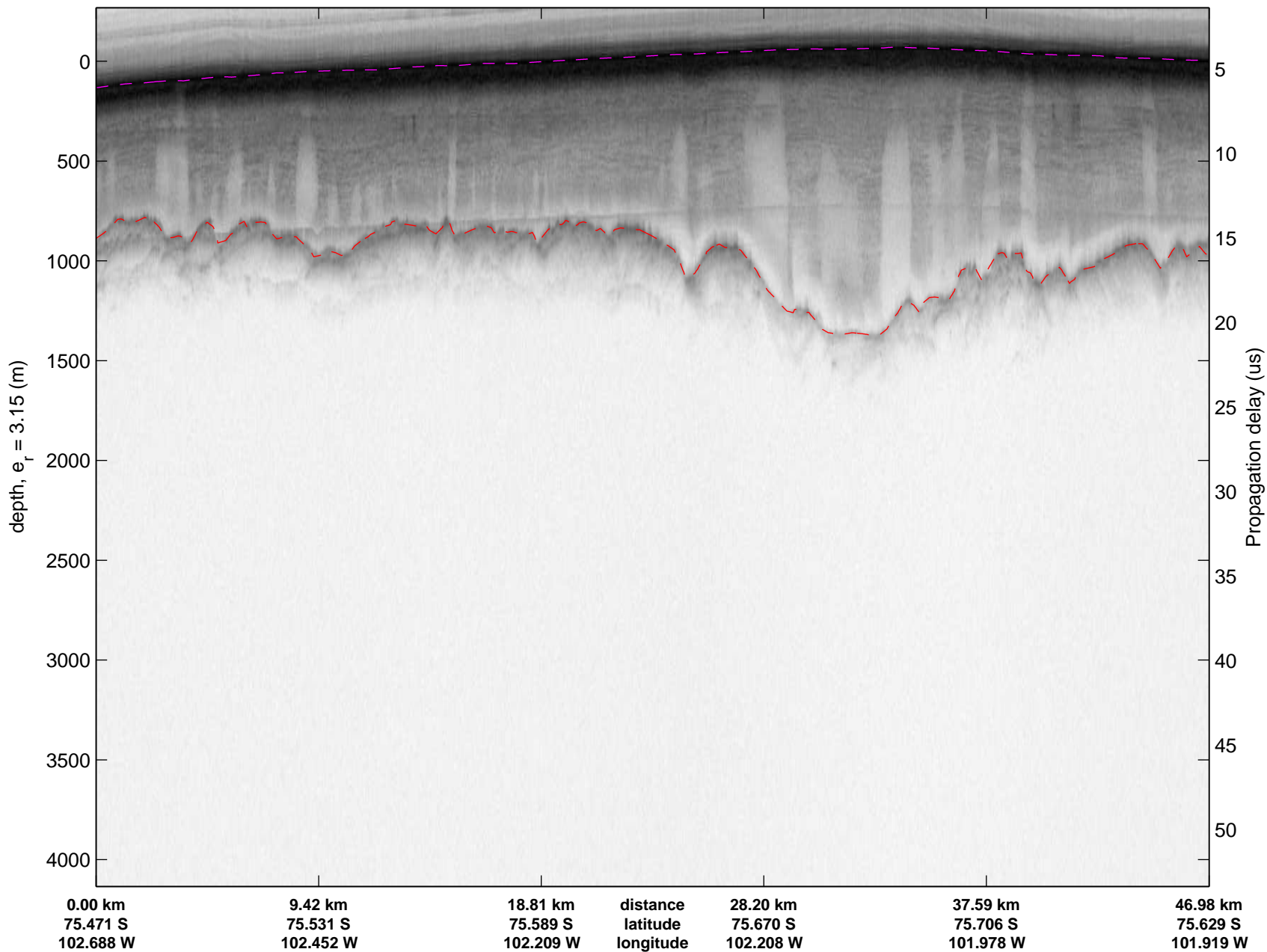


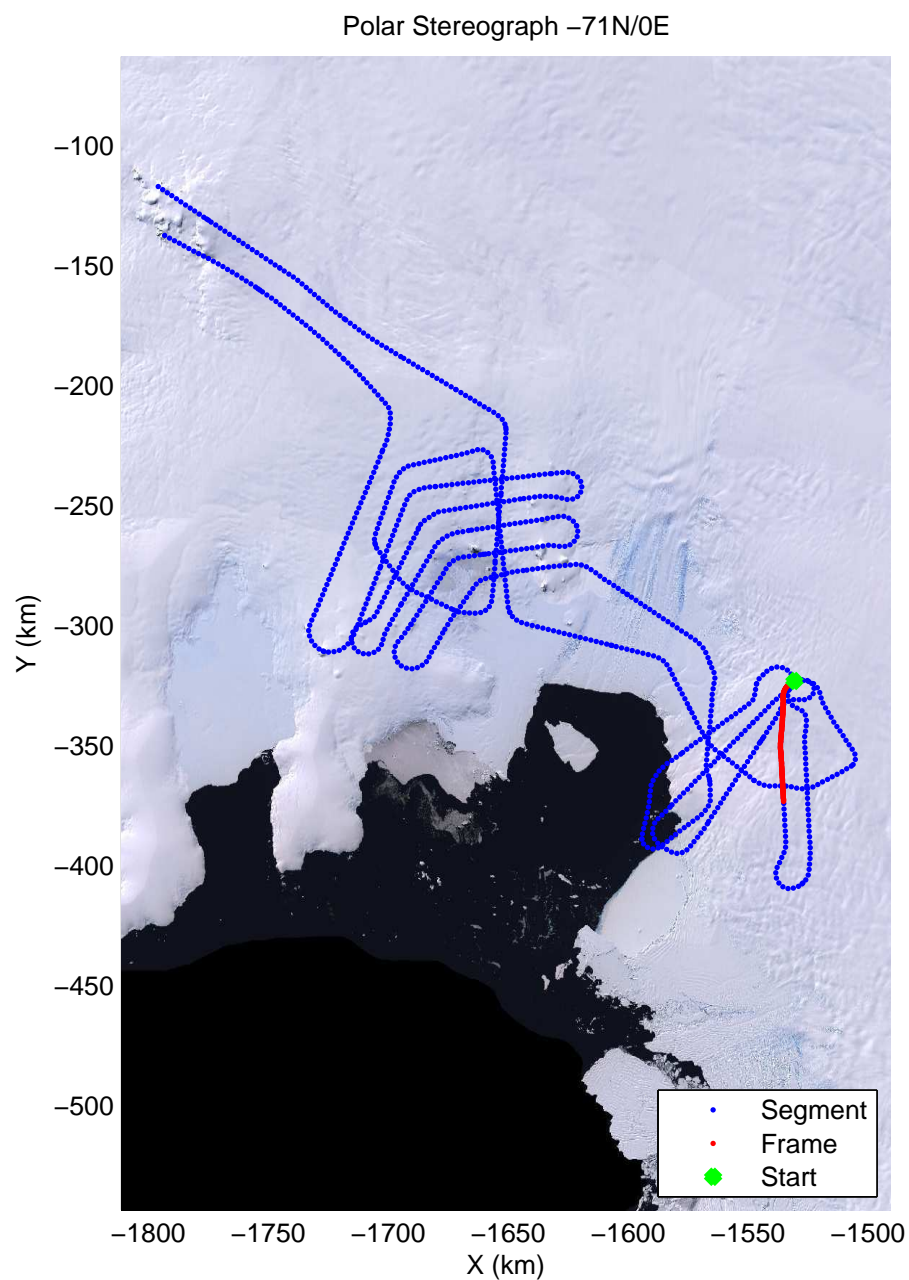
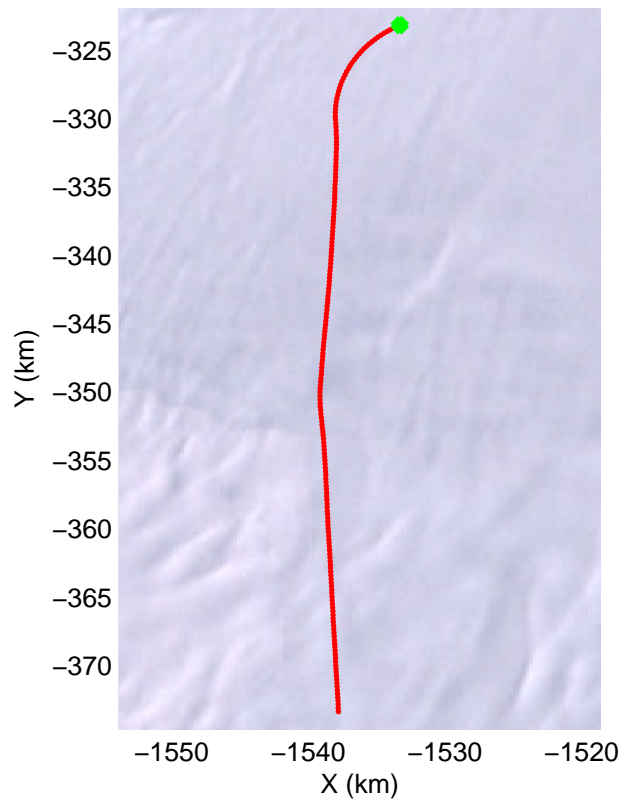
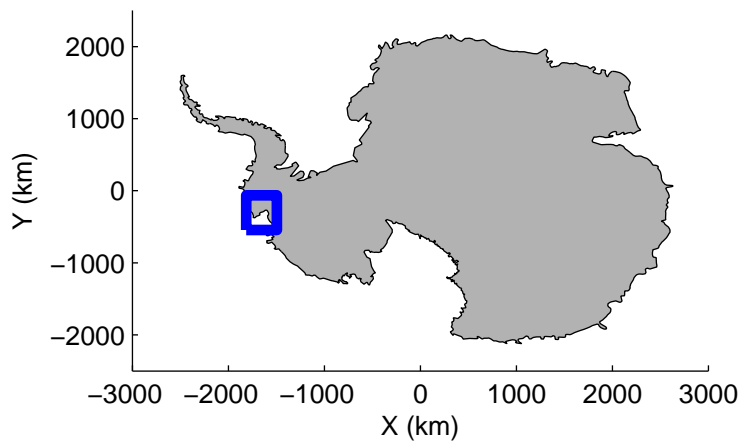


mcords2 2012_Antarctica_DC8:PIG Flanks 01 20121104_05_029:18:04:30.05 to 18:10:40.31 GPS




mcords2 2012_Antarctica_DC8:PIG Flanks 01 20121104_05_029:18:04:30.05 to 18:10:40.31 GPS




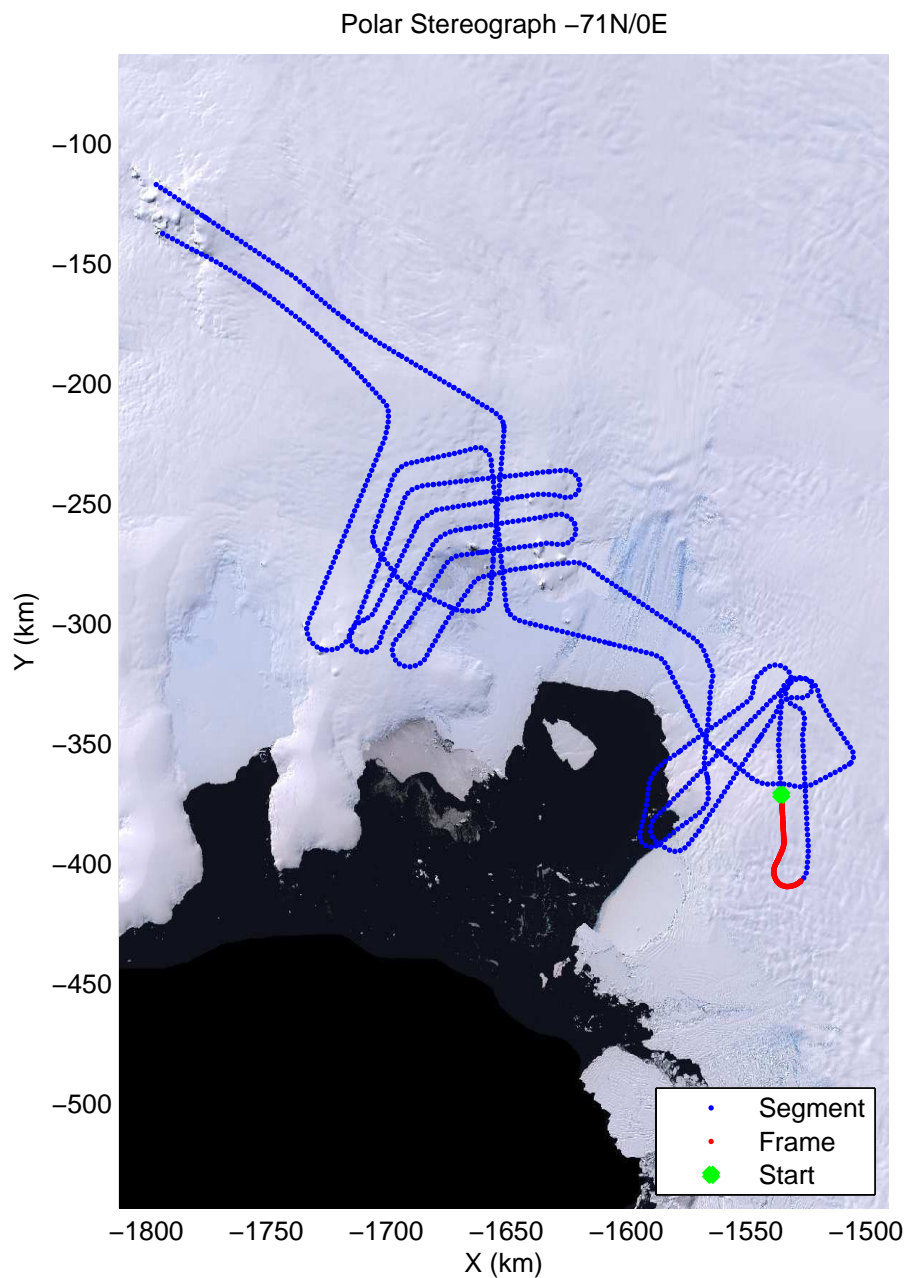
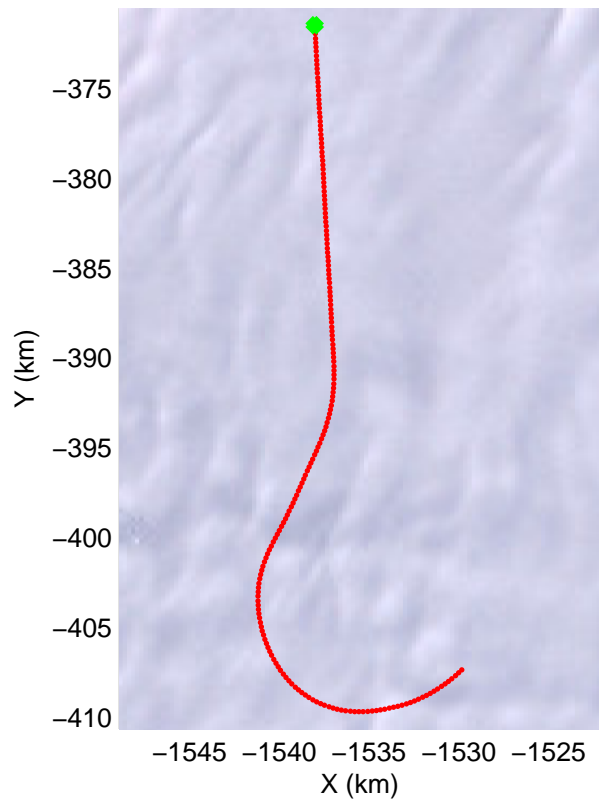
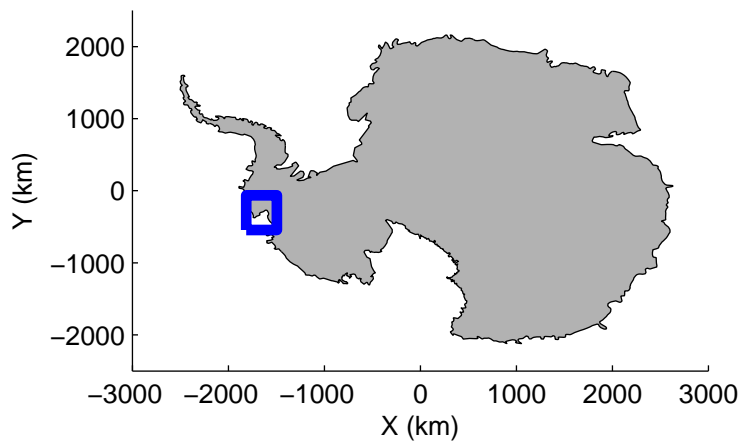


mcords2 2012_Antarctica_DC8:PIG Flanks 01 20121104_05_030:18:10:26.48 to 18:16:47.15 GPS




mcords2 2012_Antarctica_DC8:PIG Flanks 01 20121104_05_030:18:10:26.48 to 18:16:47.15 GPS




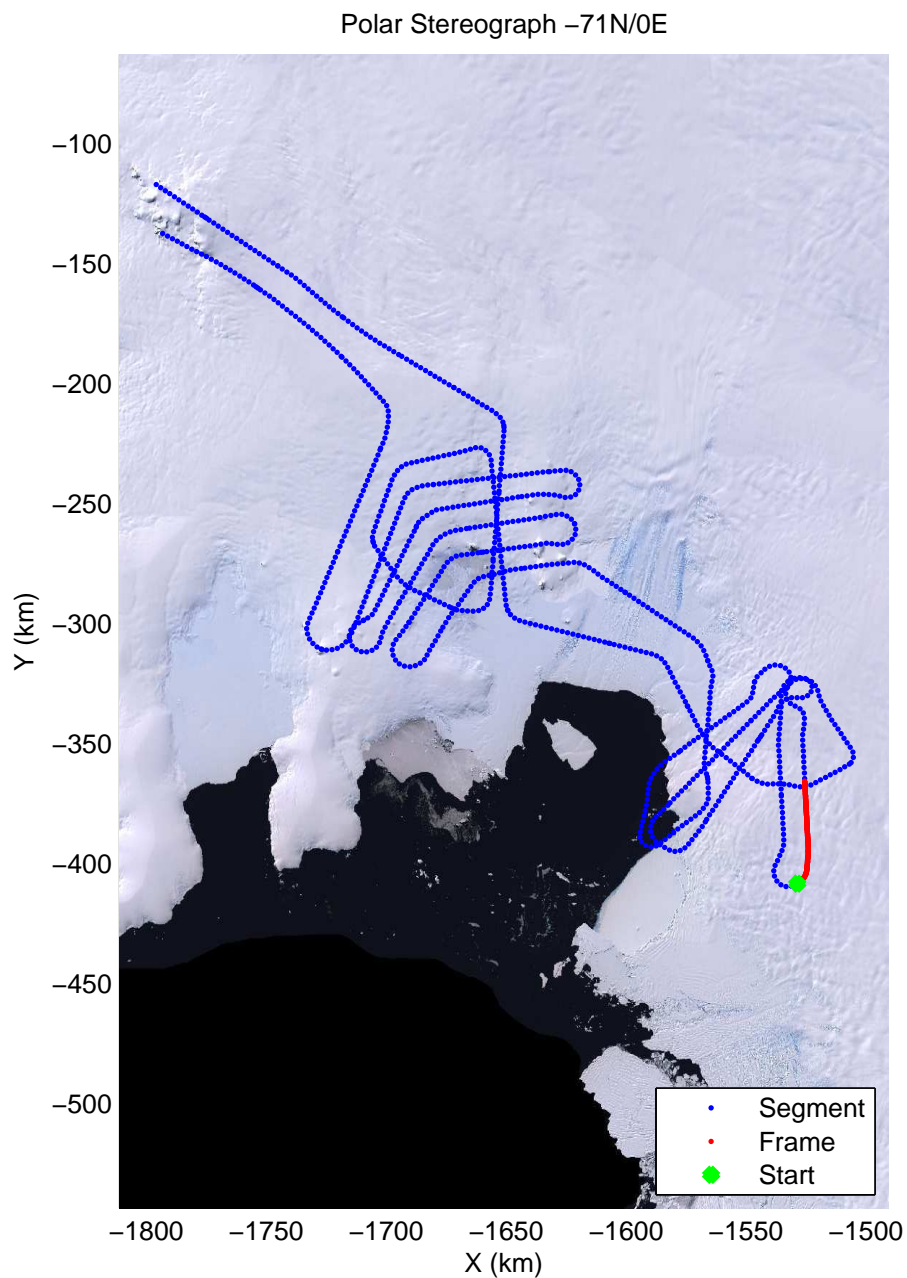
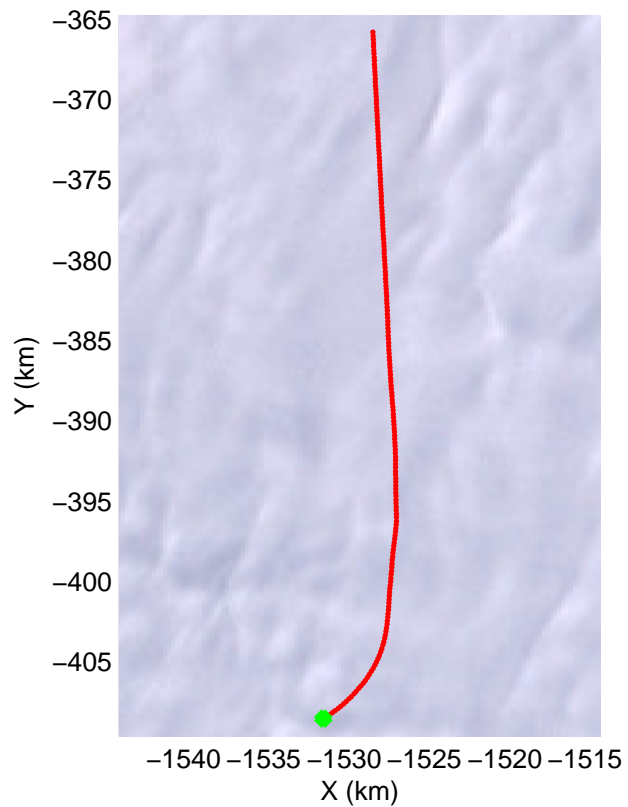
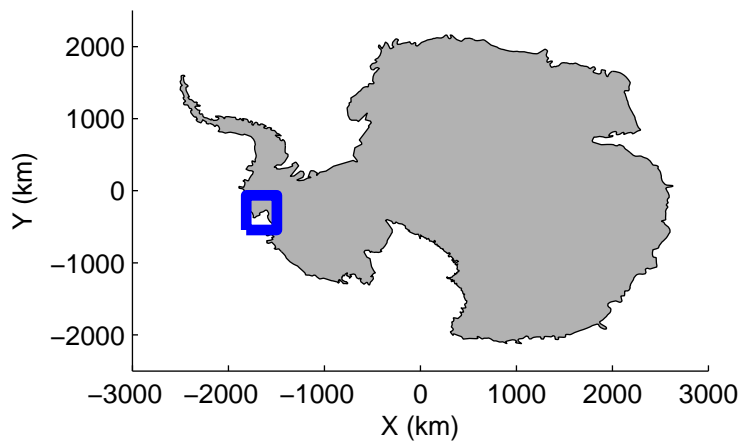


mcords2 2012_Antarctica_DC8:PIG Flanks 01 20121104_05_031:18:16:33.09 to 18:22:39.59 GPS




mcords2 2012_Antarctica_DC8:PIG Flanks 01 20121104_05_031:18:16:33.09 to 18:22:39.59 GPS

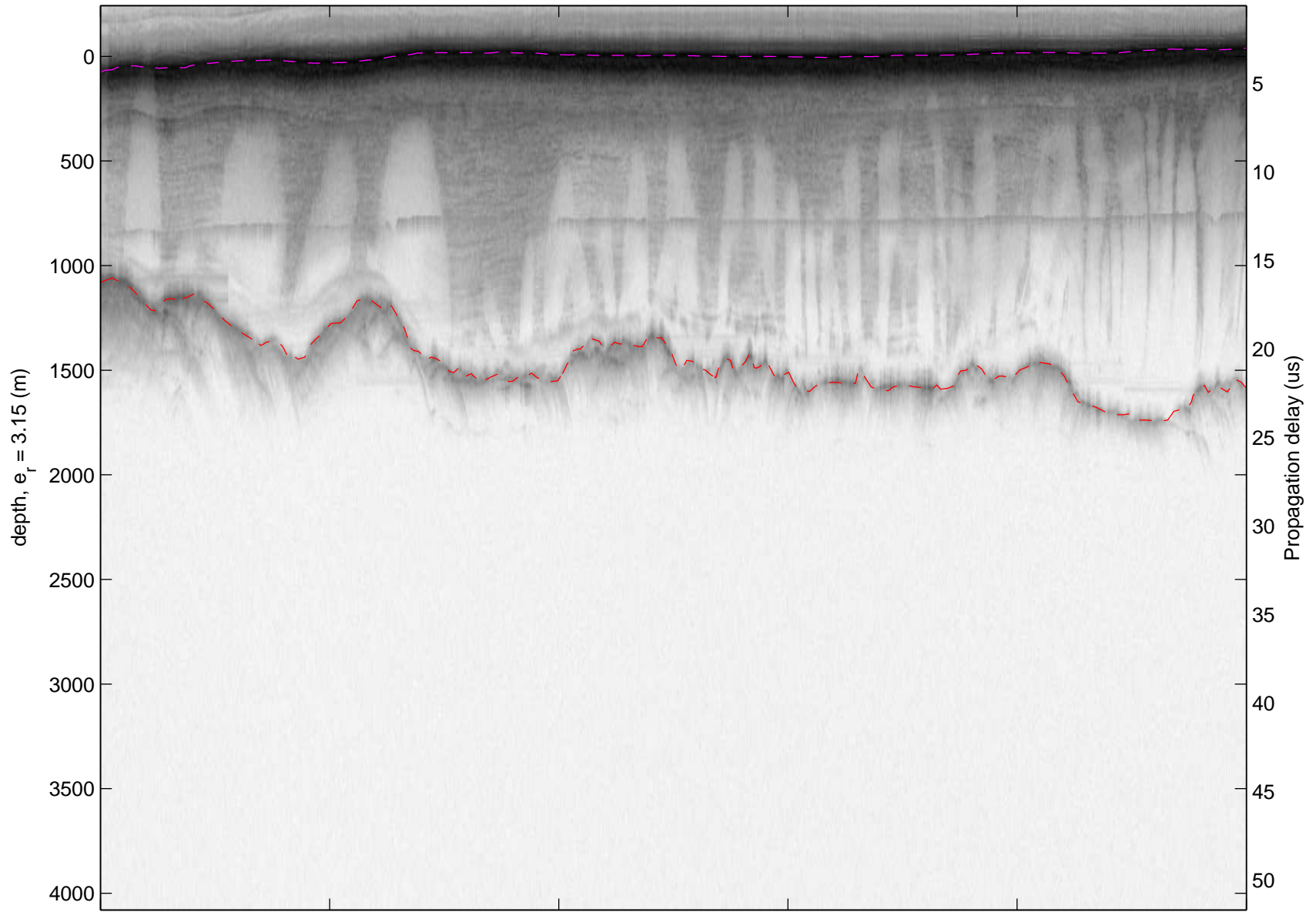




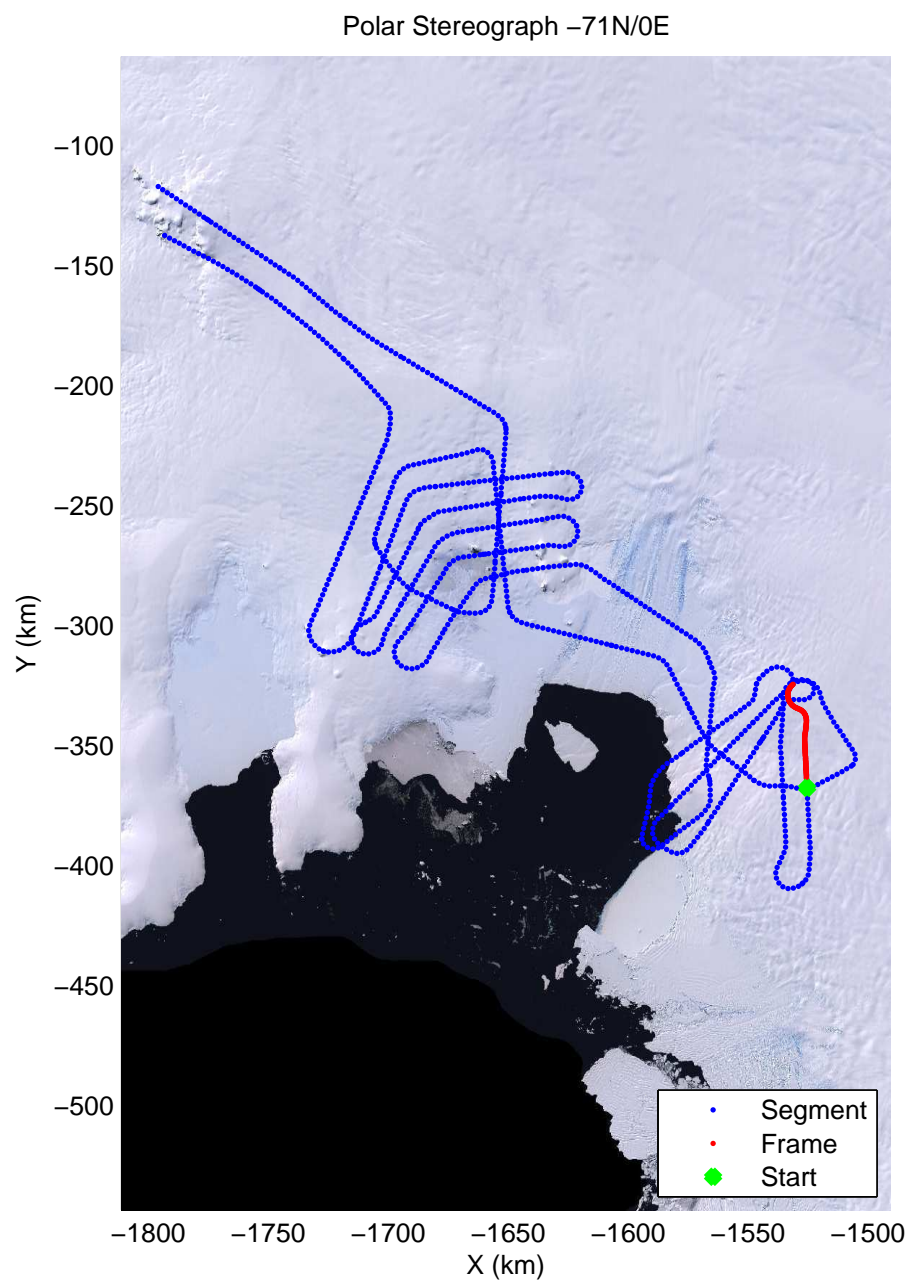

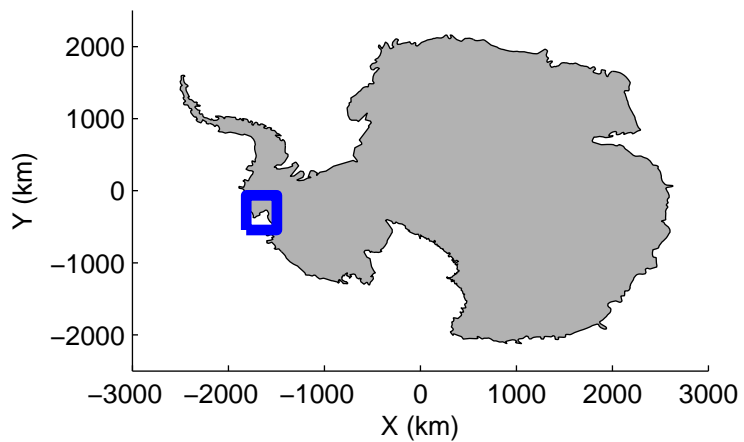
mconds2 2012_Antarctica_DC8:PIG Flanks 01 20121104_05_032:18:22:24.64 to 18:28:22.98 GPS




mcords2 2012_Antarctica_DC8:PIG Flanks 01 20121104_05_032:18:22:24.64 to 18:28:22.98 GPS




0.00 km	8.97 km	17.94 km	distance	26.88 km	35.85 km	44.79 km
75.484 S	75.537 S	75.561 S	latitude	75.576 S	75.592 S	75.606 S
104.934 W	104.713 W	104.406 W	longitude	104.091 W	103.775 W	103.458 W

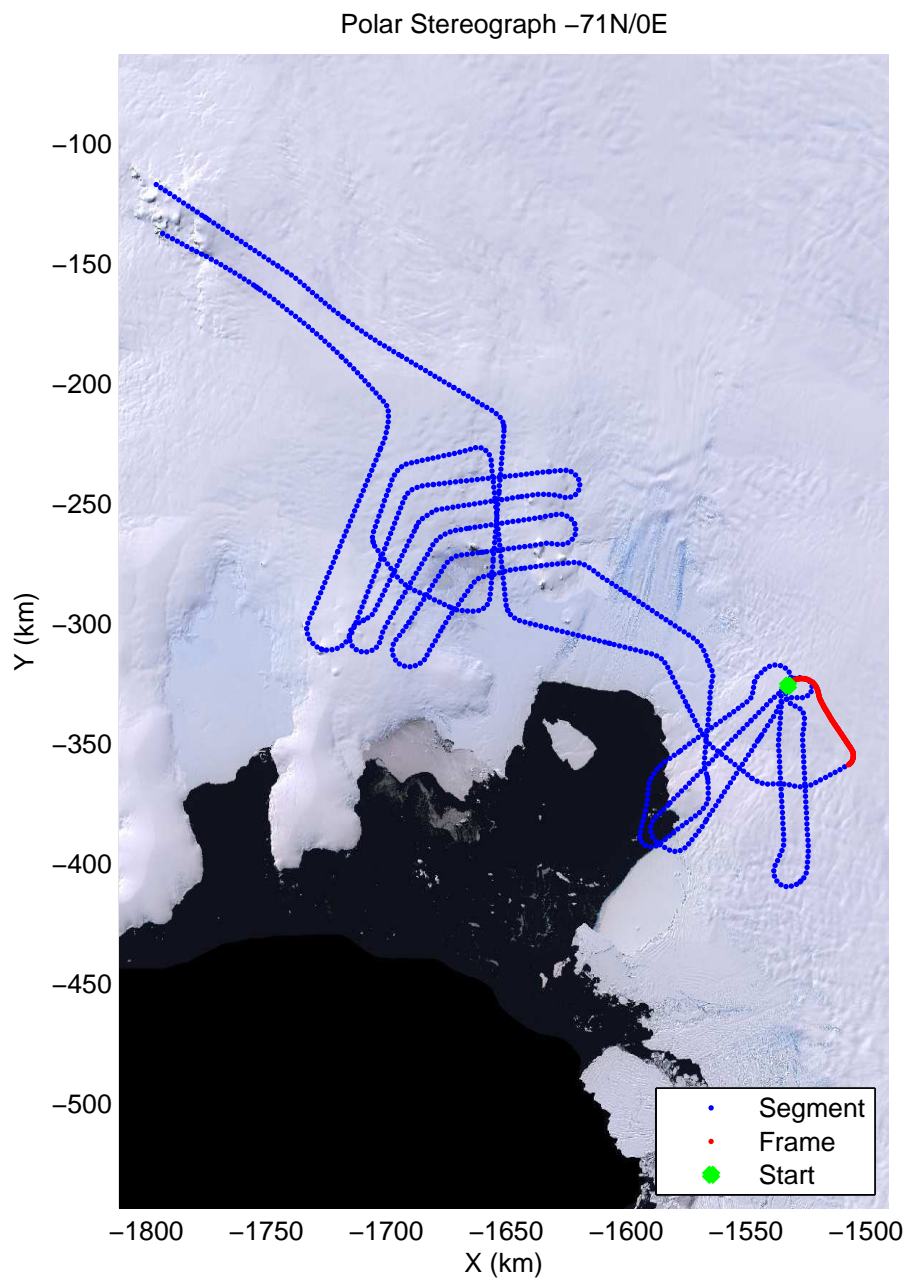

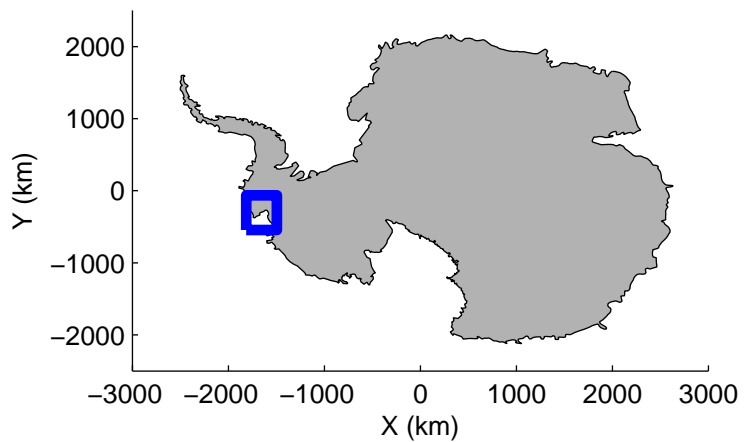


mcords2 2012_Antarctica_DC8:PIG Flanks 01 20121104_05_033:18:28:07.65 to 18:34:34.43 GPS




mcords2 2012_Antarctica_DC8:PIG Flanks 01 20121104_05_033:18:28:07.65 to 18:34:34.43 GPS

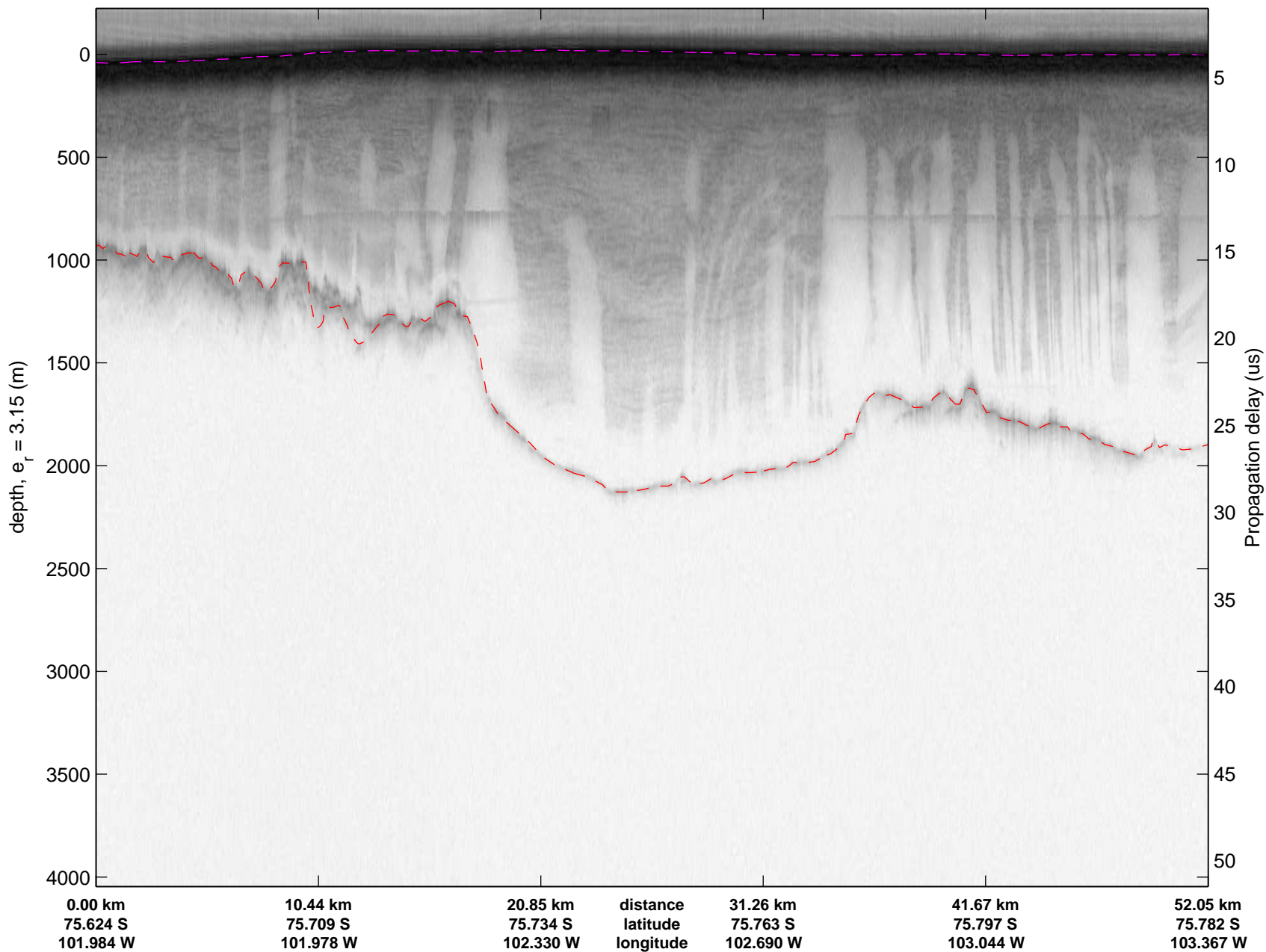


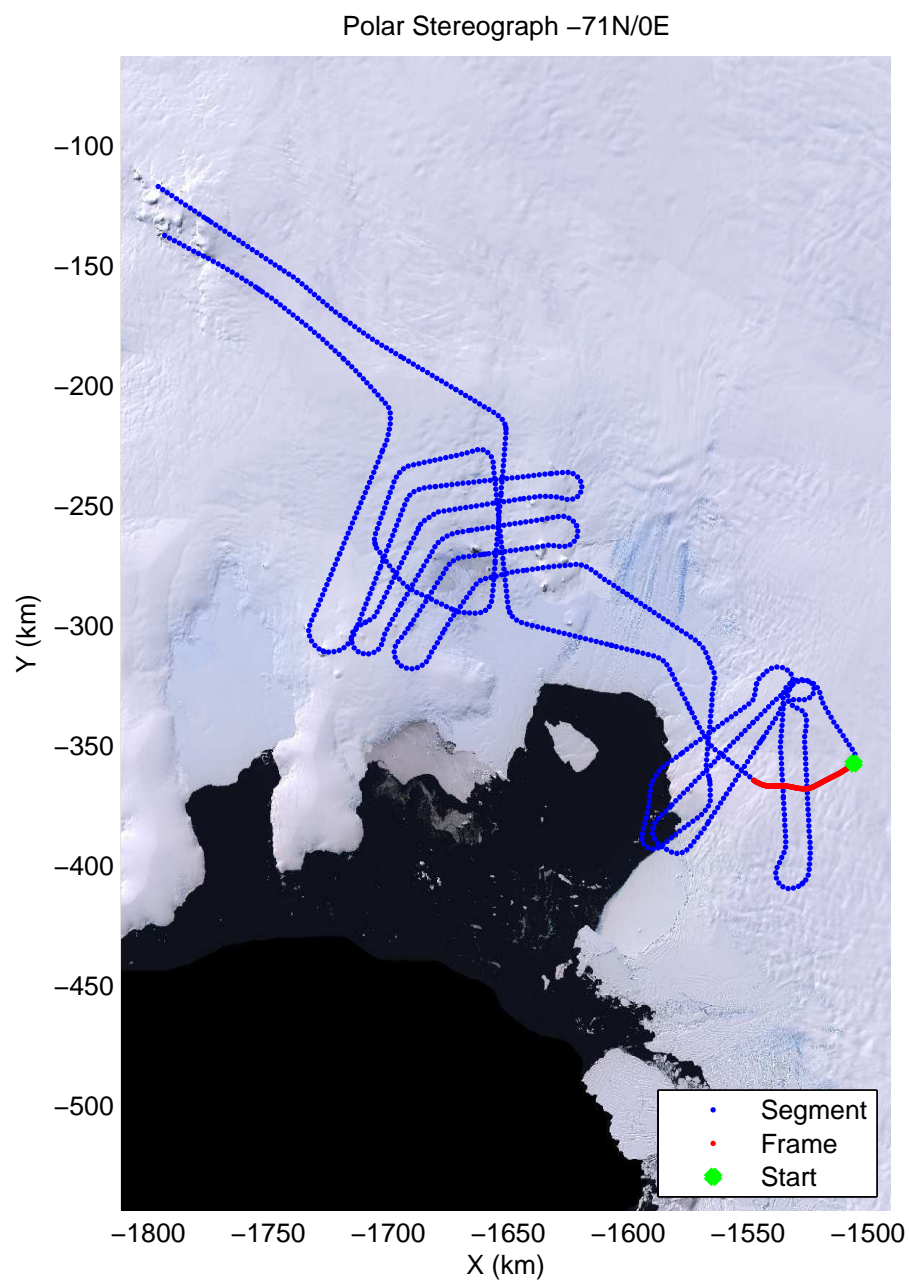
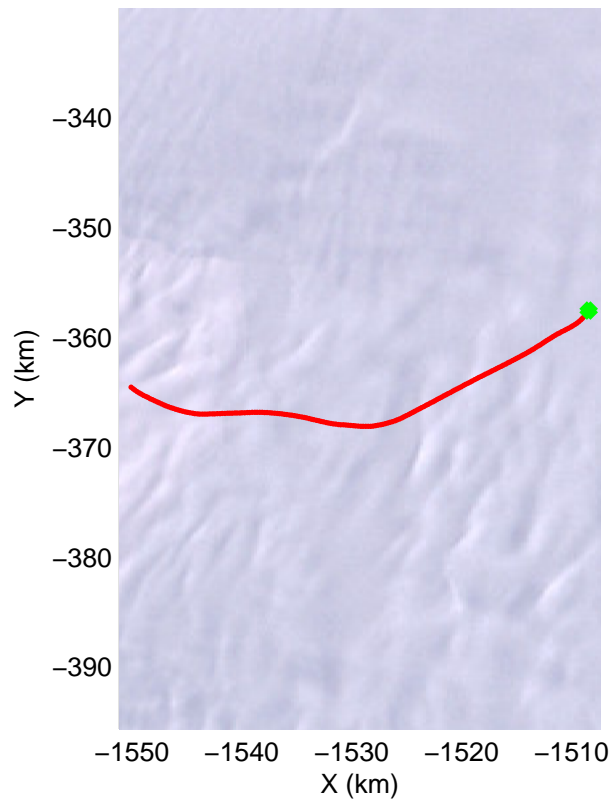
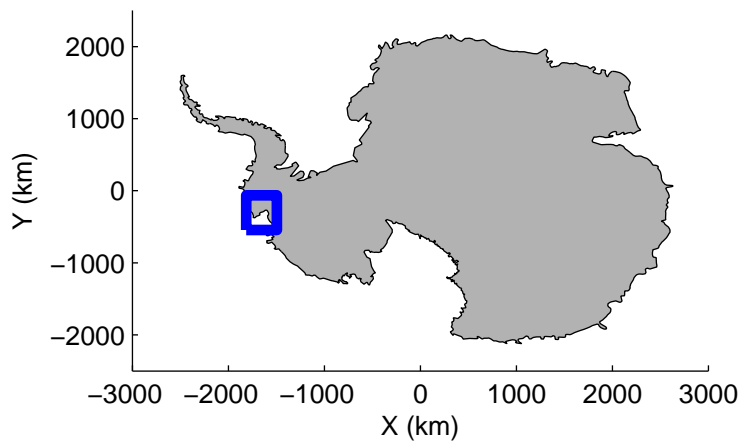


mcords2 2012_Antarctica_DC8:PIG Flanks 01 20121104_05_034:18:34:19.93 to 18:40:36.06 GPS

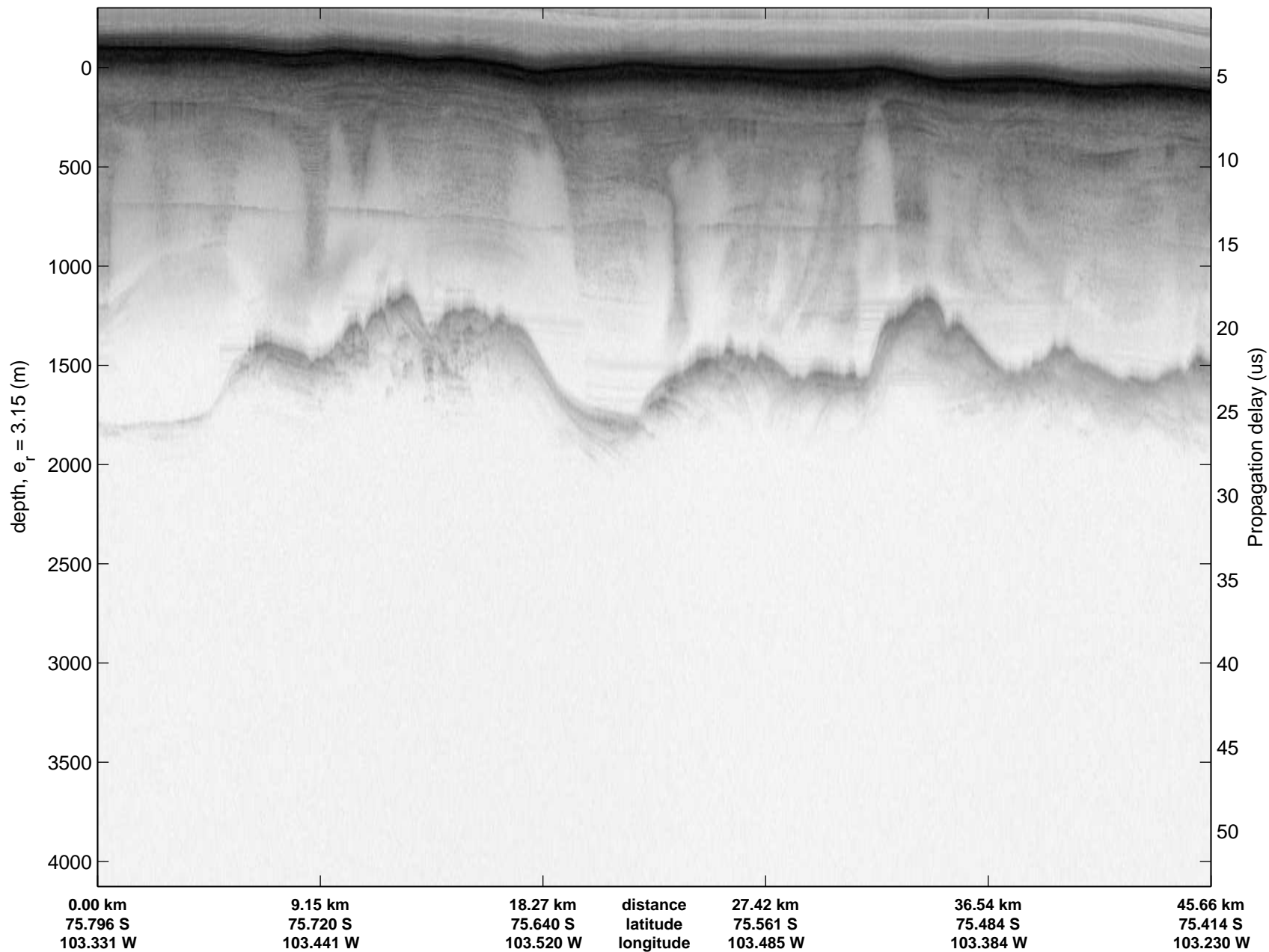


mcords2 2012_Antarctica_DC8:PIG Flanks 01 20121104_05_034:18:34:19.93 to 18:40:36.06 GPS




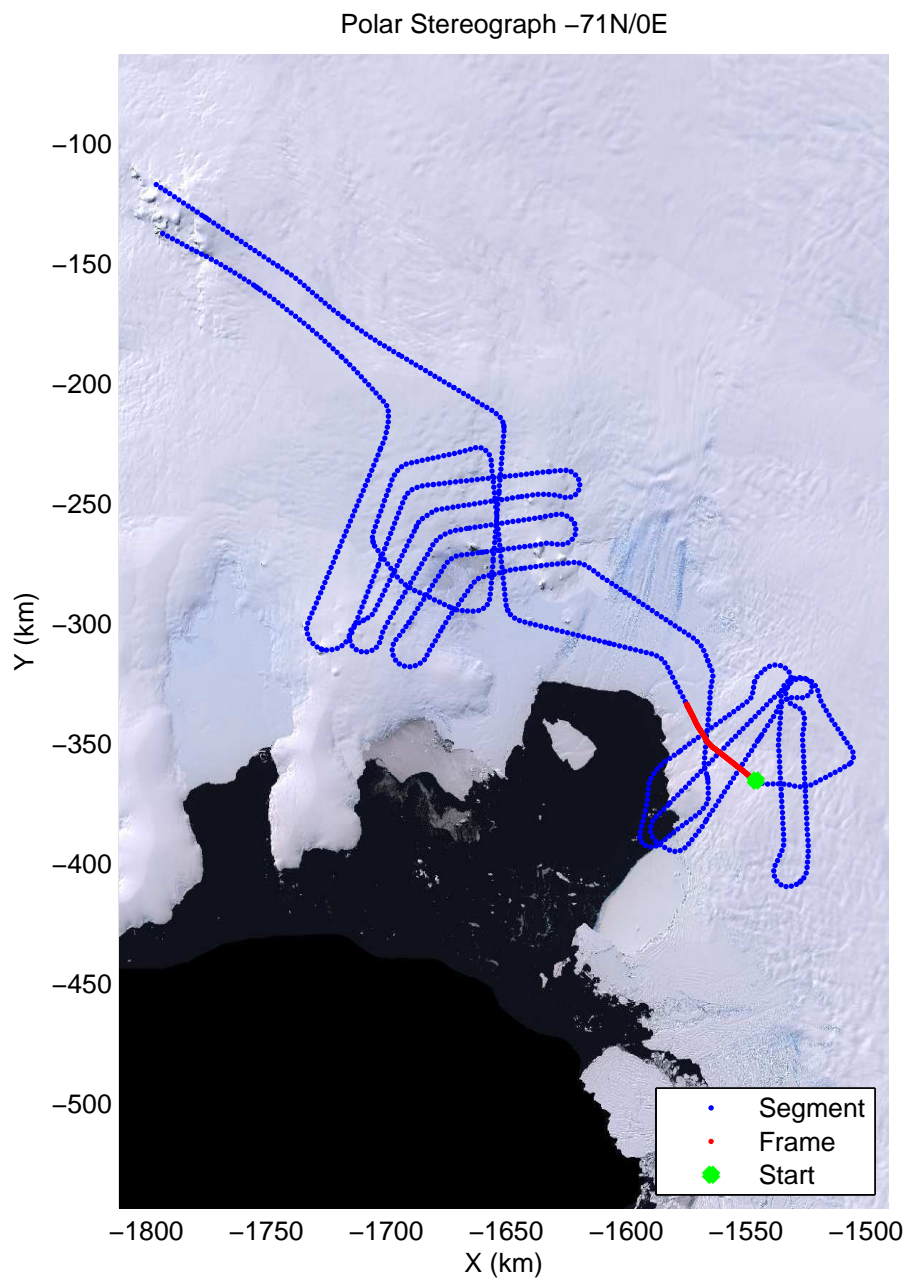
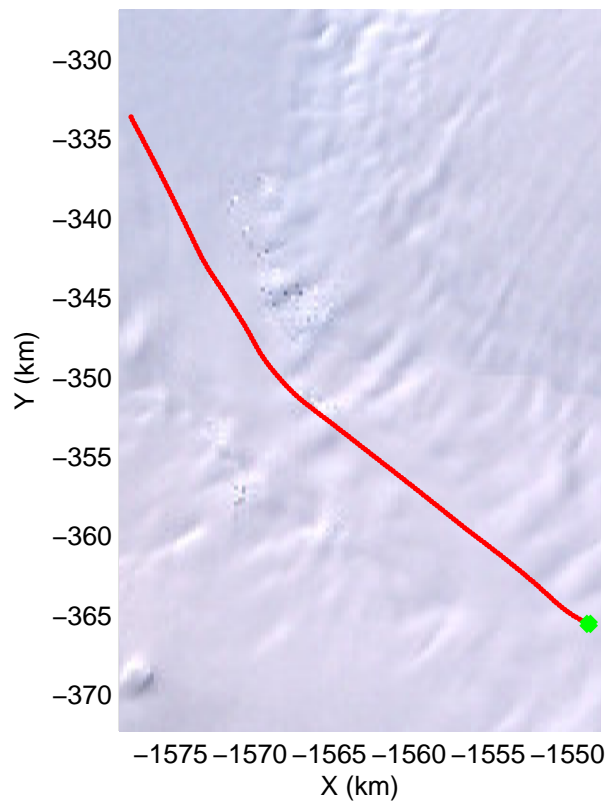
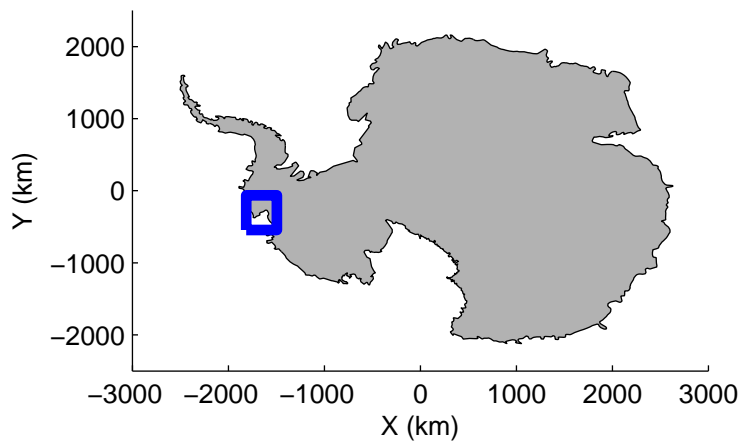


mcords2 2012_Antarctica_DC8:PIG Flanks 01 20121104_05_035:18:40:20.47 to 18:46:17.46 GPS

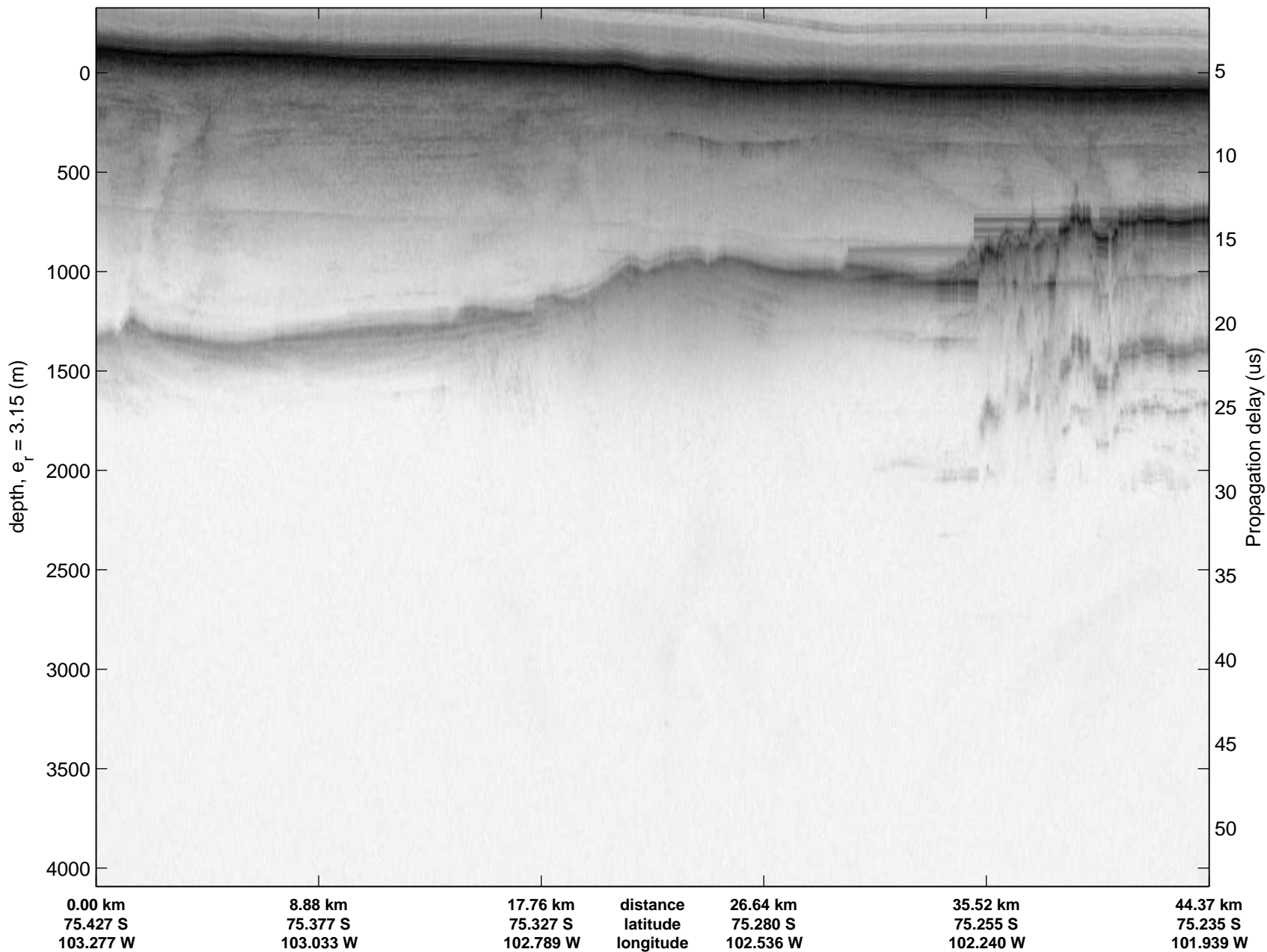


mcords2 2012_Antarctica_DC8:PIG Flanks 01 20121104_05_035:18:40:20.47 to 18:46:17.46 GPS

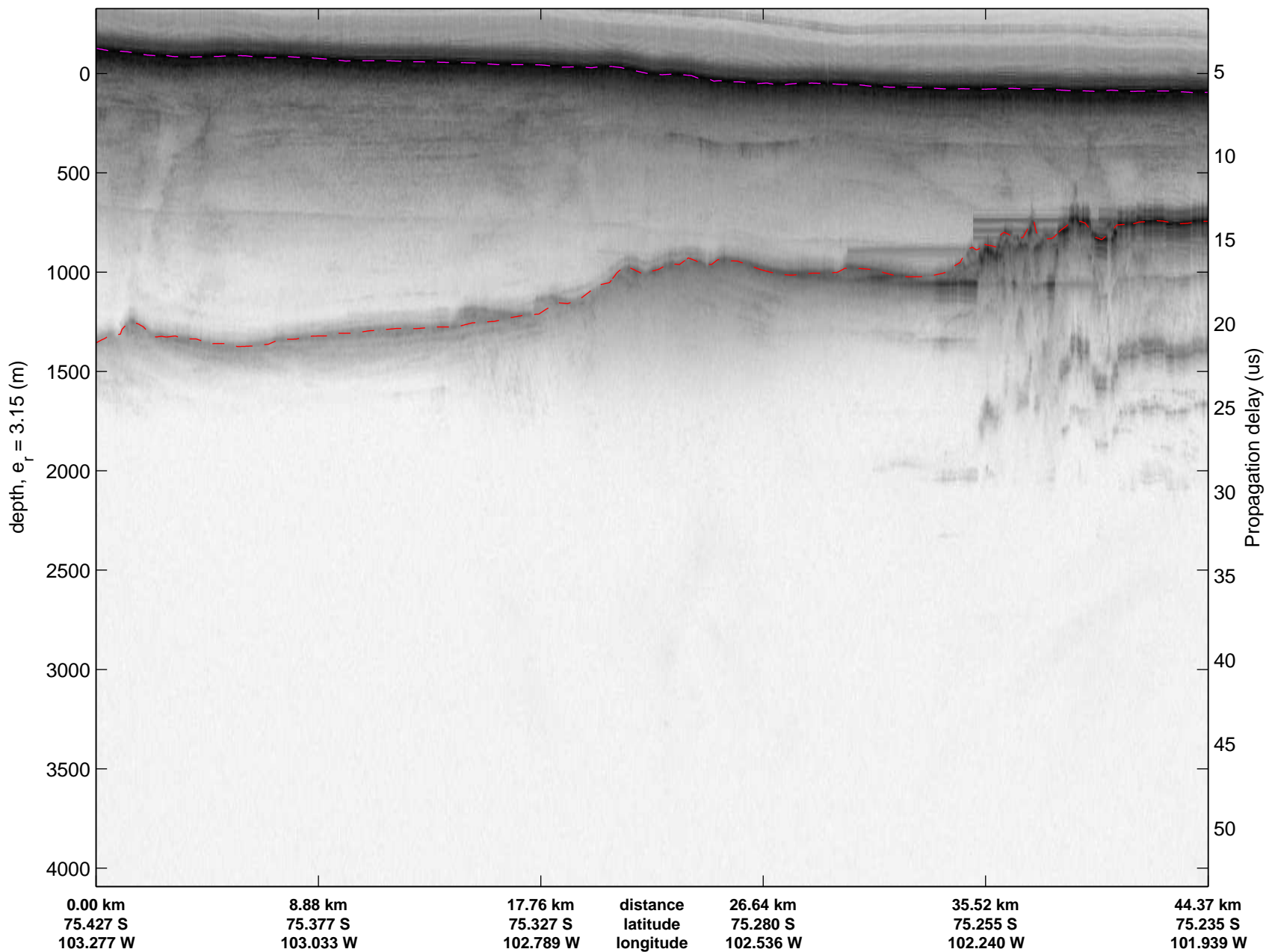


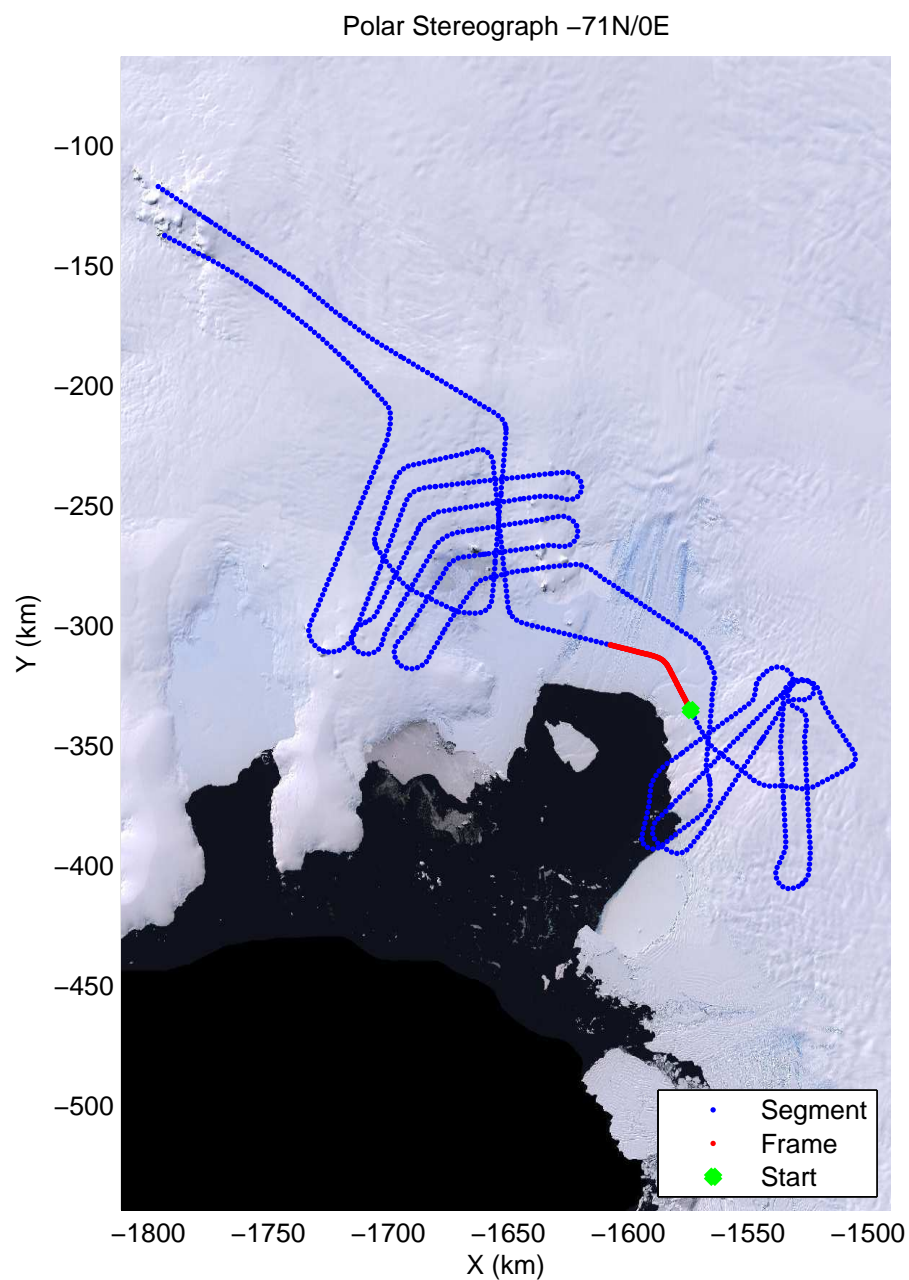
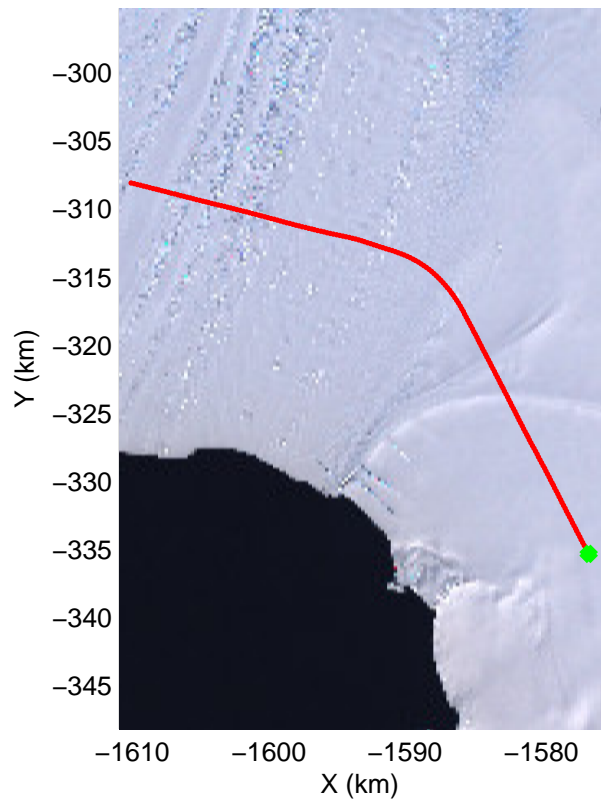
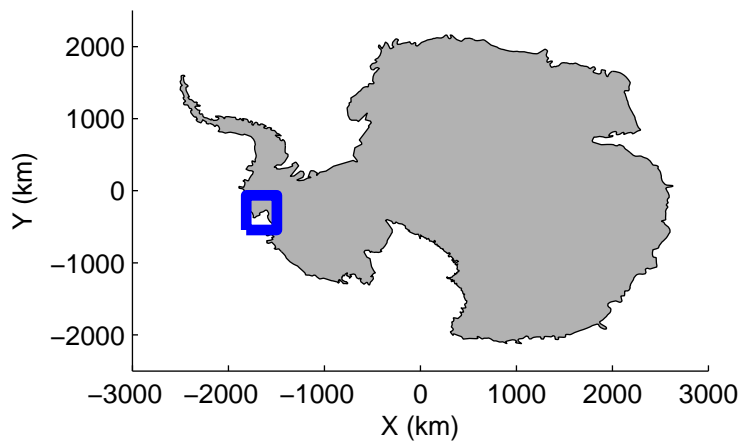


mcords2 2012_Antarctica_DC8:PIG Flanks 01 20121104_05_036:18:46:02.44 to 18:51:58.35 GPS




mcords2 2012_Antarctica_DC8:PIG Flanks 01 20121104_05_036:18:46:02.44 to 18:51:58.35 GPS




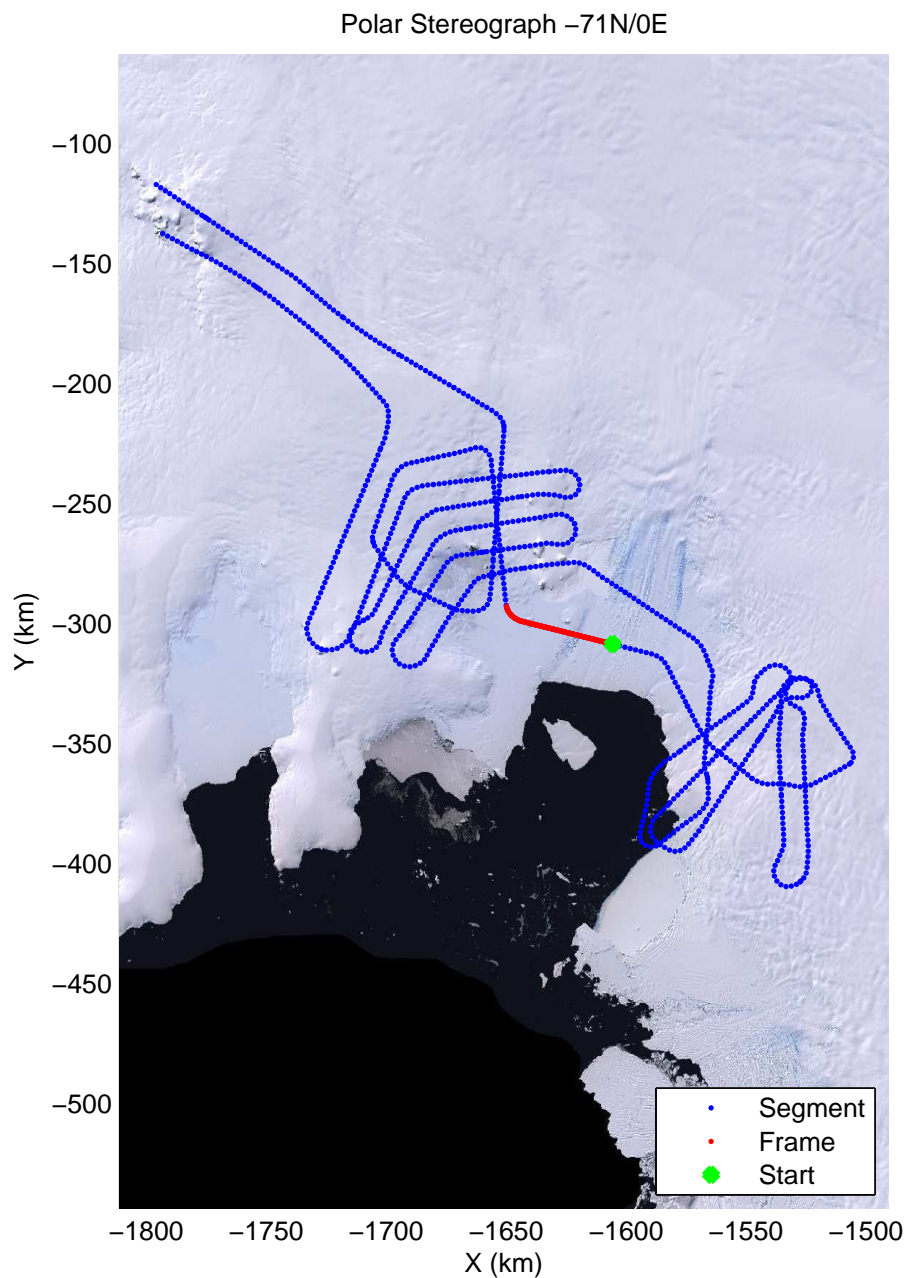

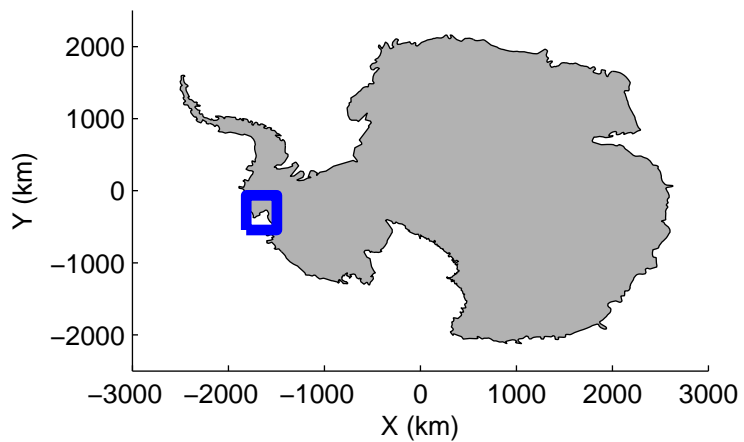


mcoords2 2012_Antarctica_DC8:PIG Flanks 01 20121104_05_037:18:51:43.12 to 18:57:43.69 GPS




mcoords2 2012_Antarctica_DC8:PIG Flanks 01 20121104_05_037:18:51:43.12 to 18:57:43.69 GPS




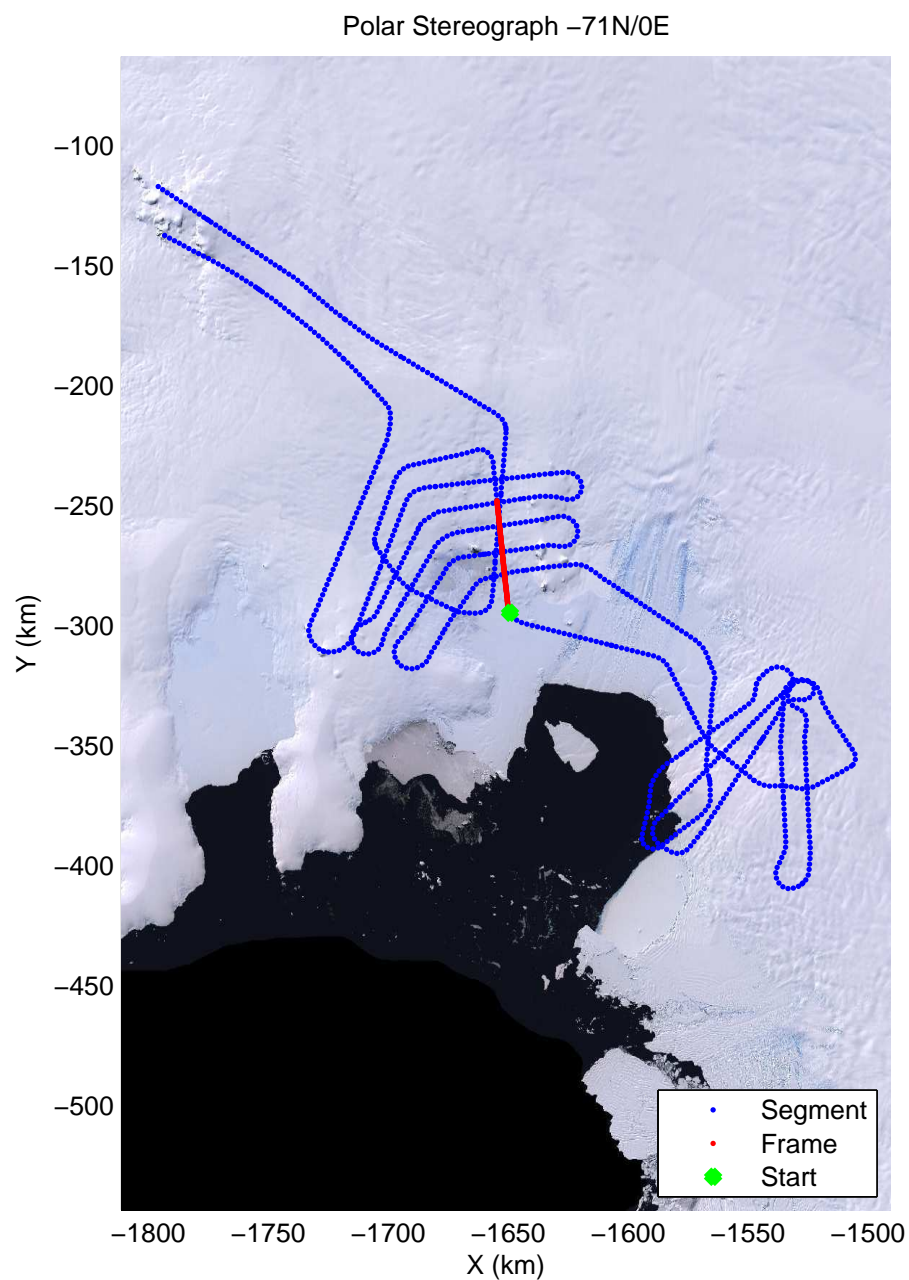
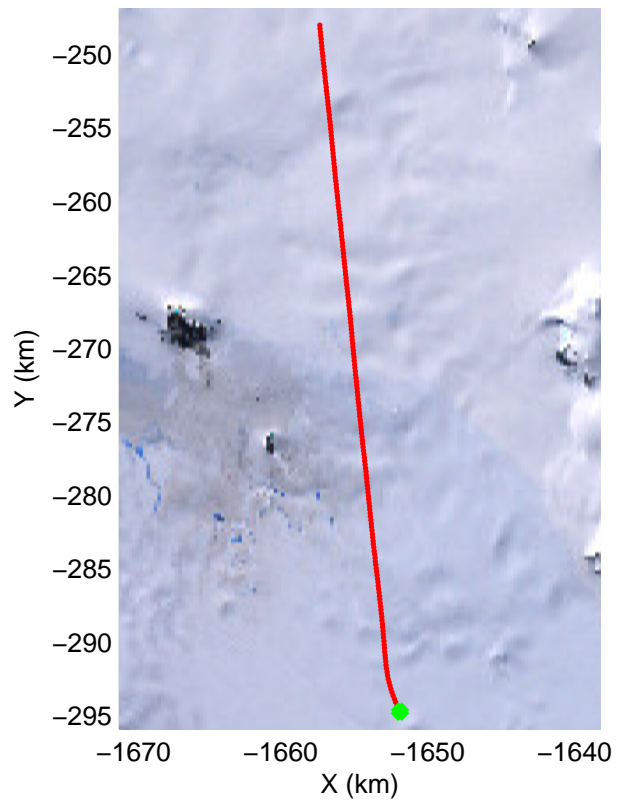
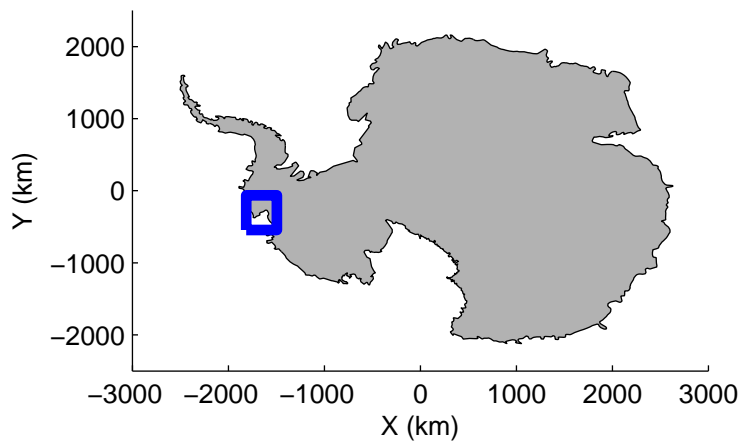


mconds2 2012_Antarctica_DC8:PIG Flanks 01 20121104_05_038:18:57:29.51 to 19:03:29.22 GPS




mcords2 2012_Antarctica_DC8:PIG Flanks 01 20121104_05_038:18:57:29.51 to 19:03:29.22 GPS




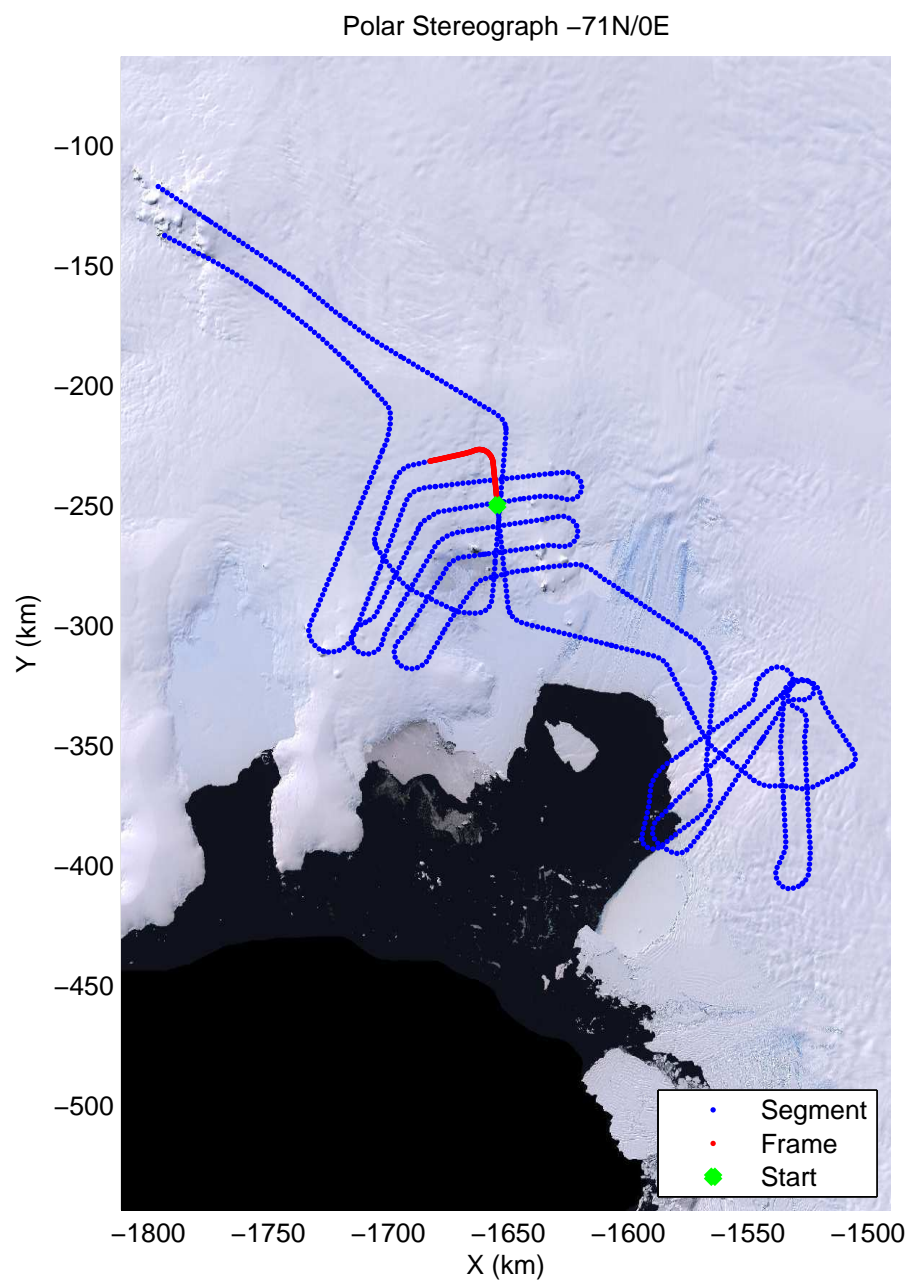

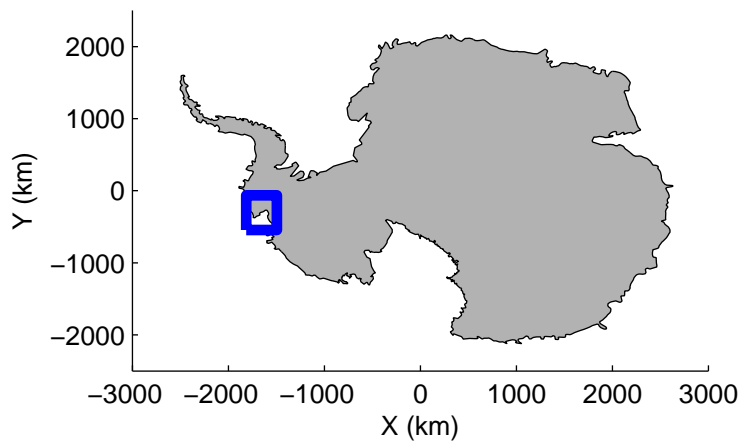


mcords2 2012_Antarctica_DC8:PIG Flanks 01 20121104_05_039:19:03:15.13 to 19:09:06.00 GPS




mcords2 2012_Antarctica_DC8:PIG Flanks 01 20121104_05_039:19:03:15.13 to 19:09:06.00 GPS




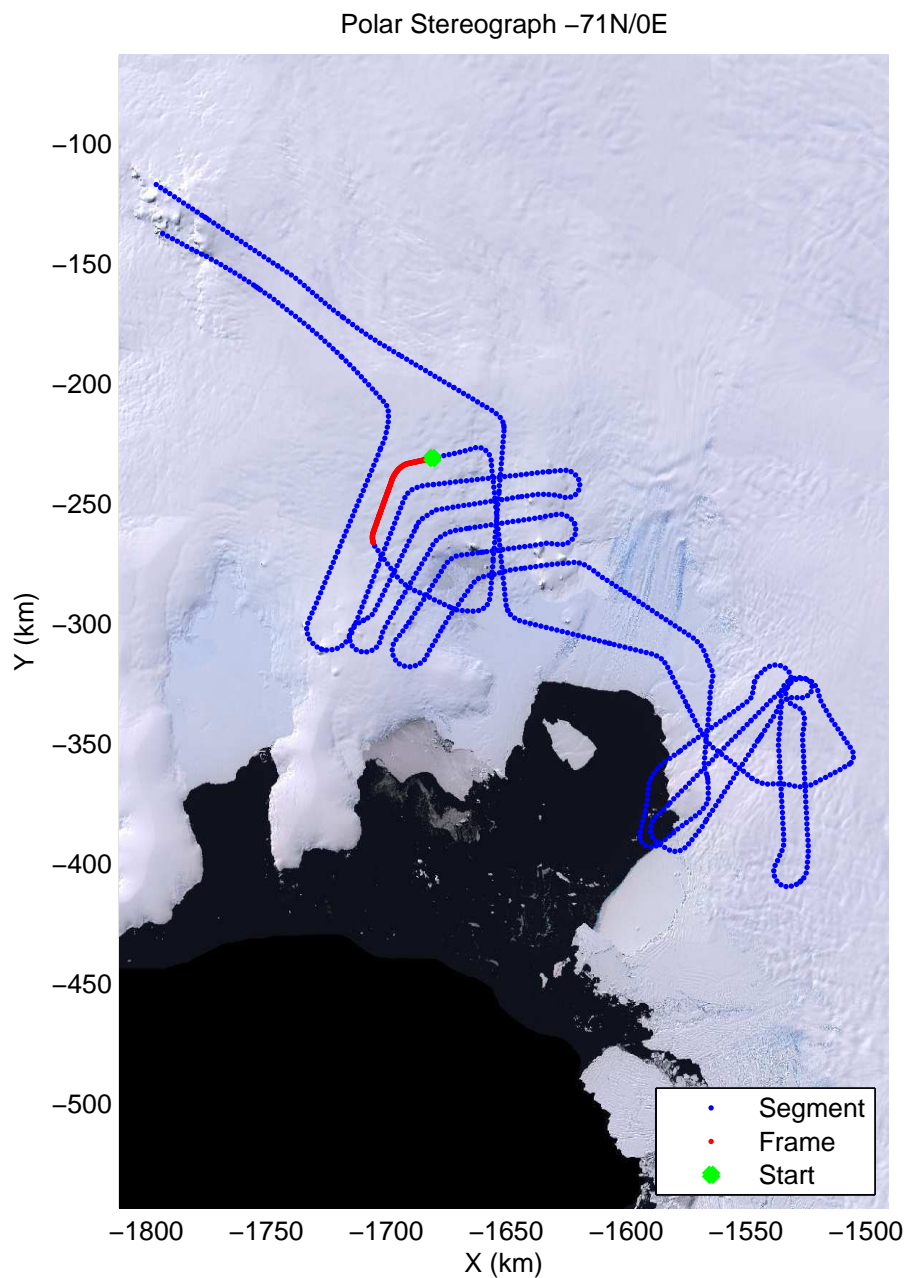
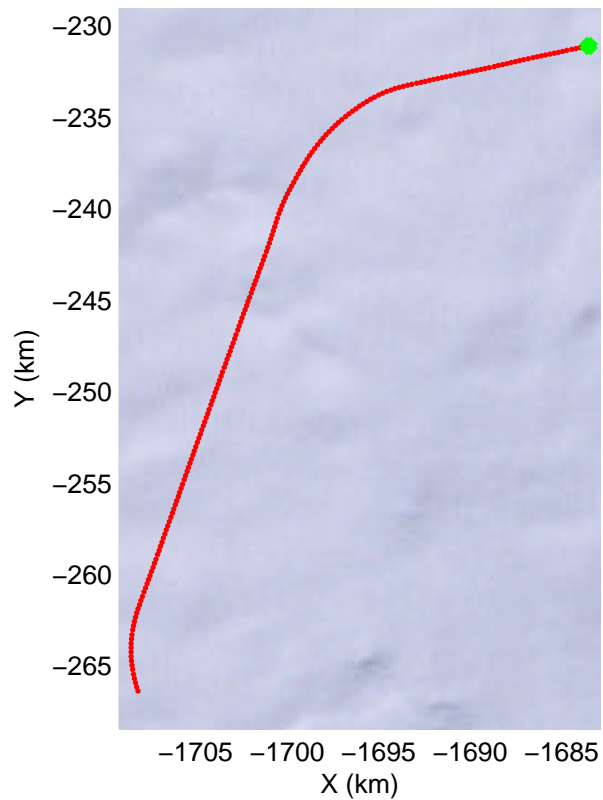
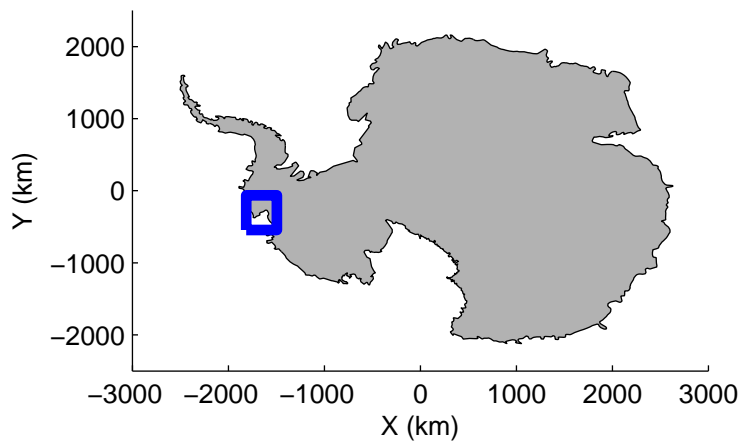


mcords2 2012_Antarctica_DC8:PIG Flanks 01 20121104_05_040:19:08:51.82 to 19:14:53.32 GPS




mcords2 2012_Antarctica_DC8:PIG Flanks 01 20121104_05_040:19:08:51.82 to 19:14:53.32 GPS




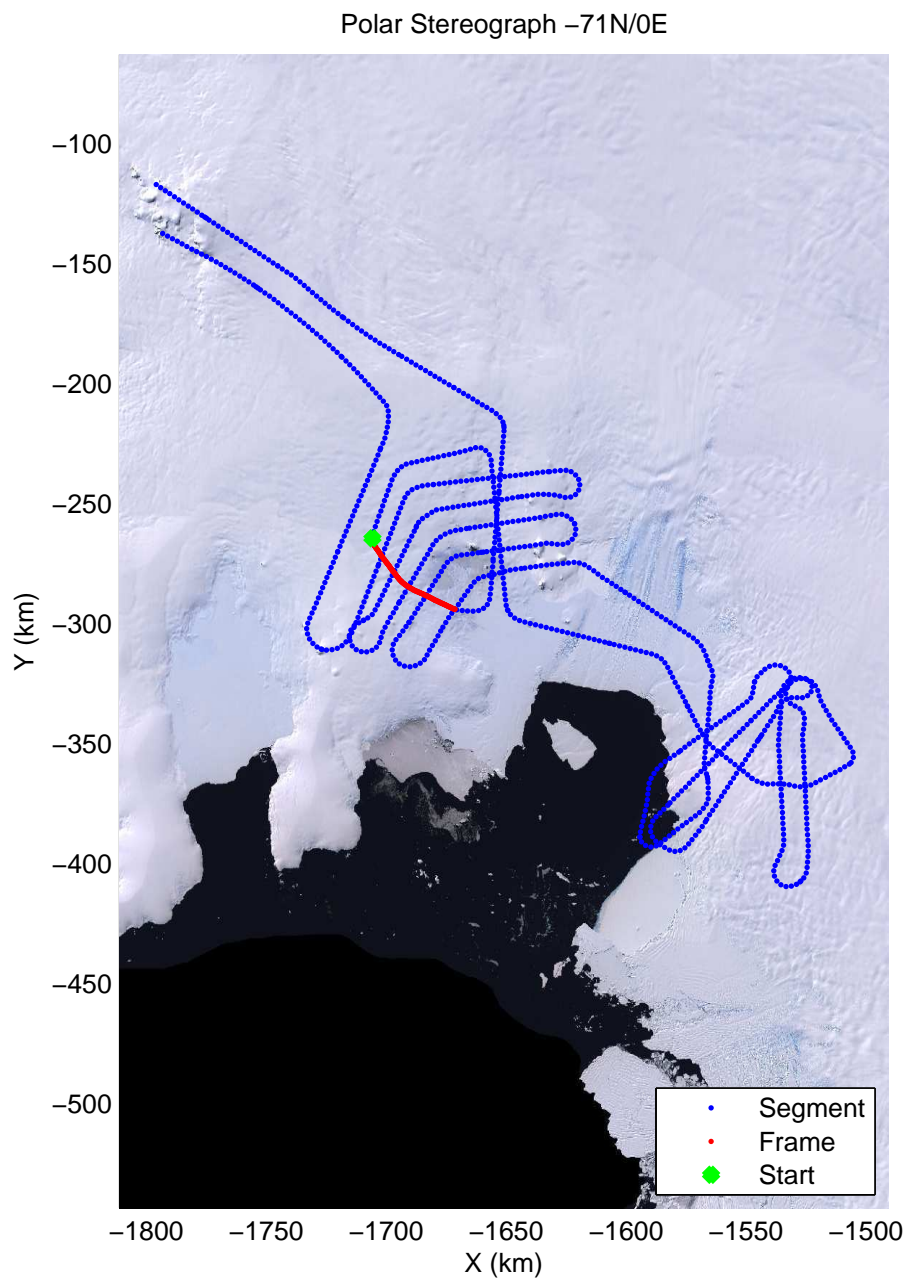
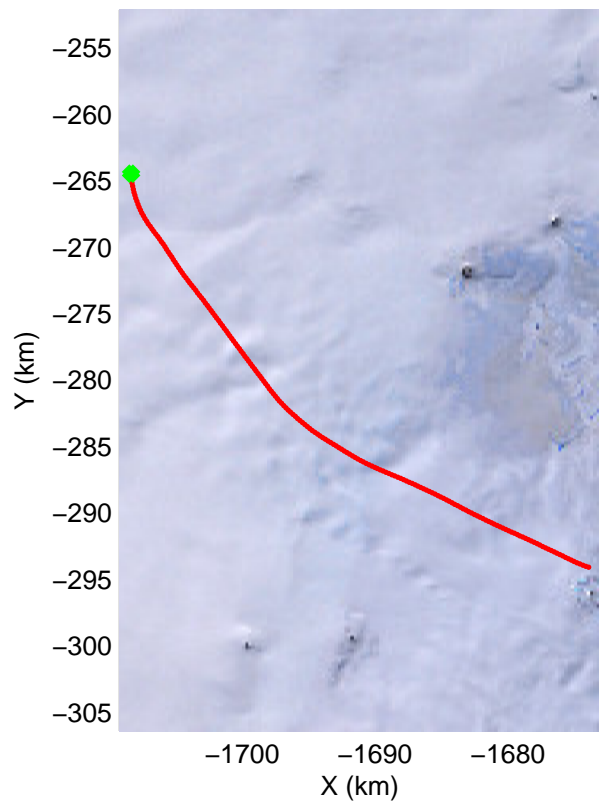
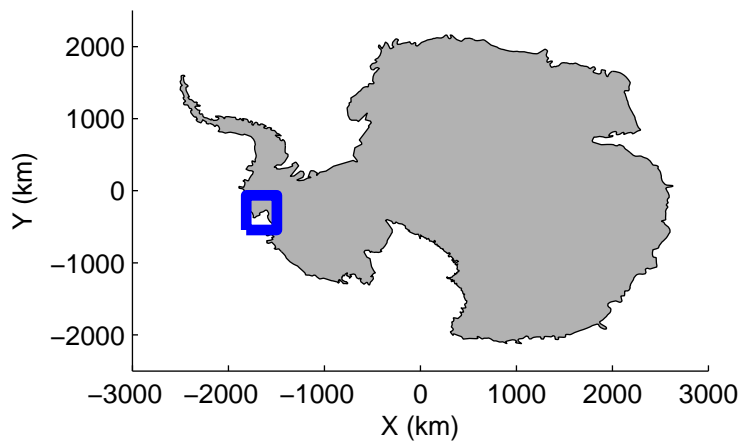


mcords2 2012_Antarctica_DC8:PIG Flanks 01 20121104_05_041:19:14:38.36 to 19:20:40.65 GPS




mcords2 2012_Antarctica_DC8:PIG Flanks 01 20121104_05_041:19:14:38.36 to 19:20:40.65 GPS




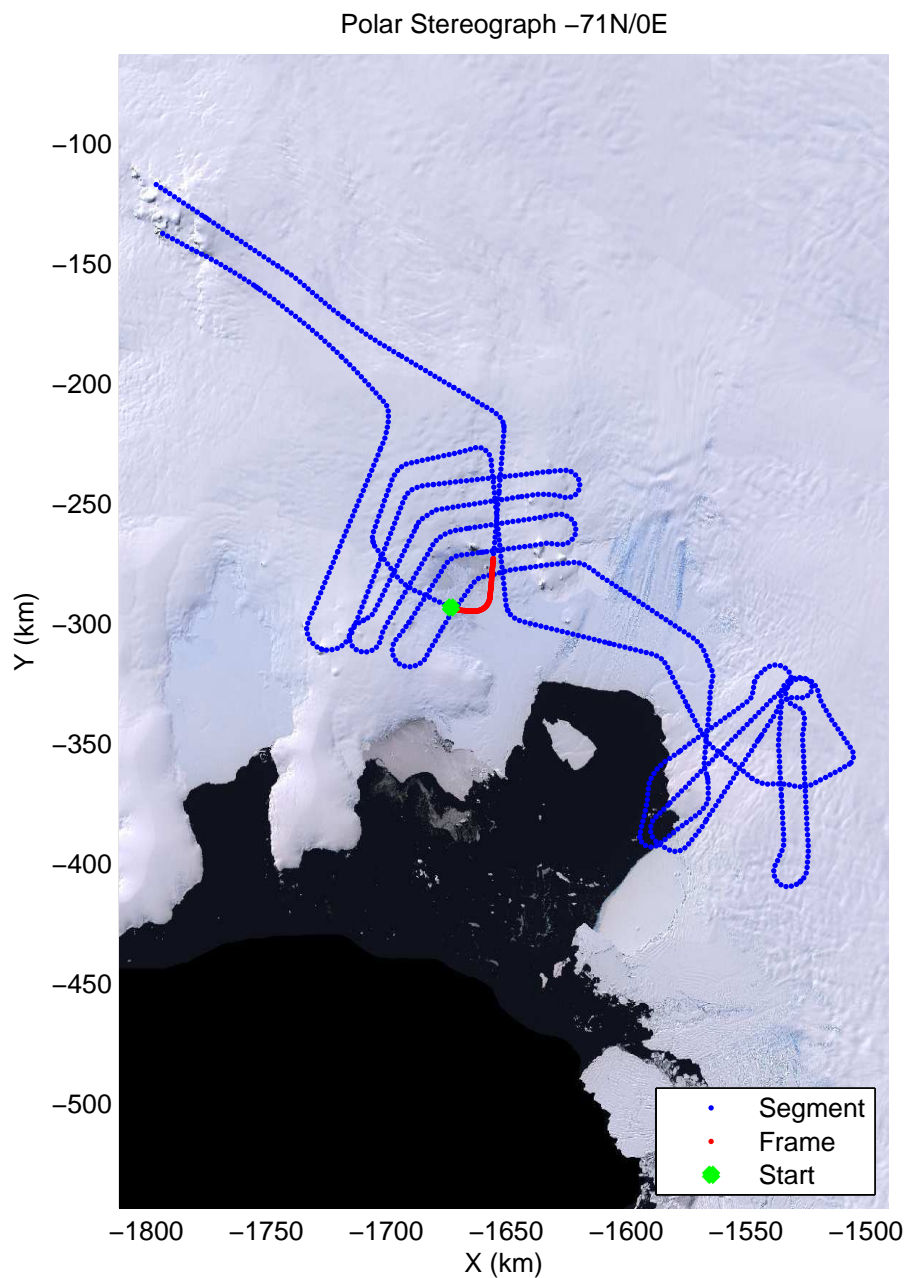

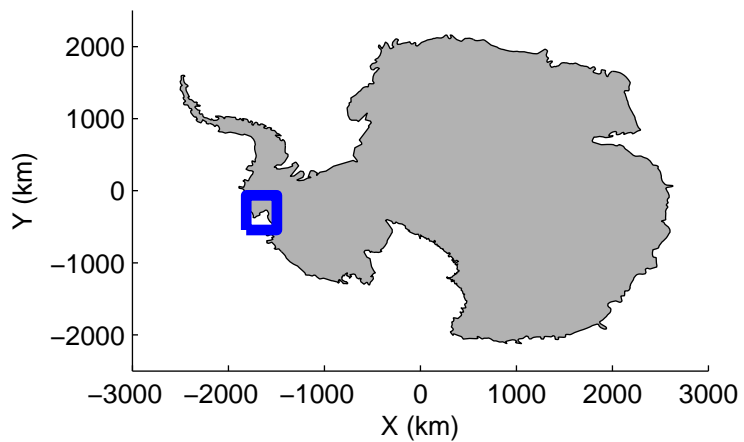


mcords2 2012_Antarctica_DC8:PIG Flanks 01 20121104_05_042:19:20:25.80 to 19:26:13.96 GPS

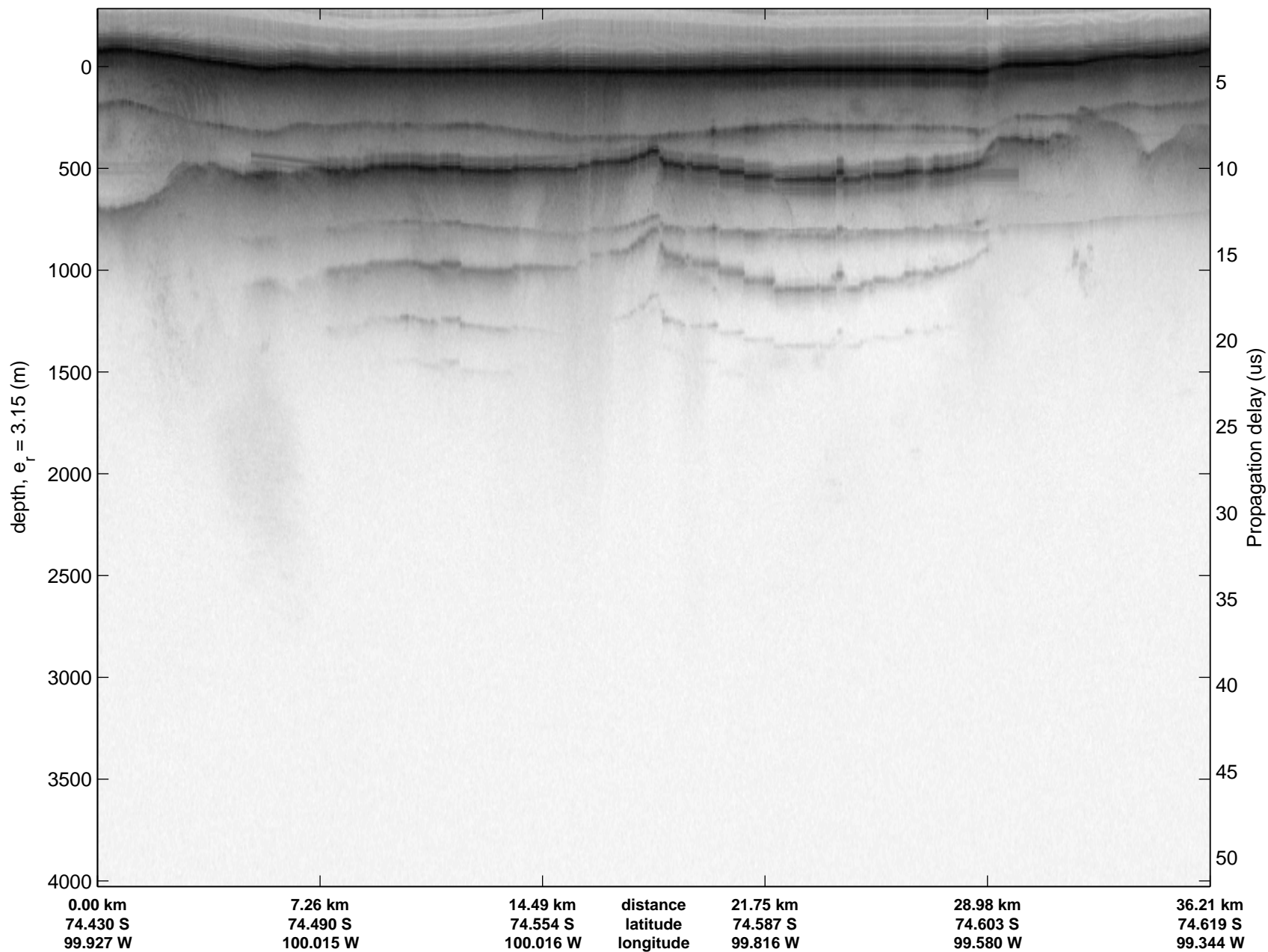


mcoords2 2012_Antarctica_DC8:PIG Flanks 01 20121104_05_042:19:20:25.80 to 19:26:13.96 GPS




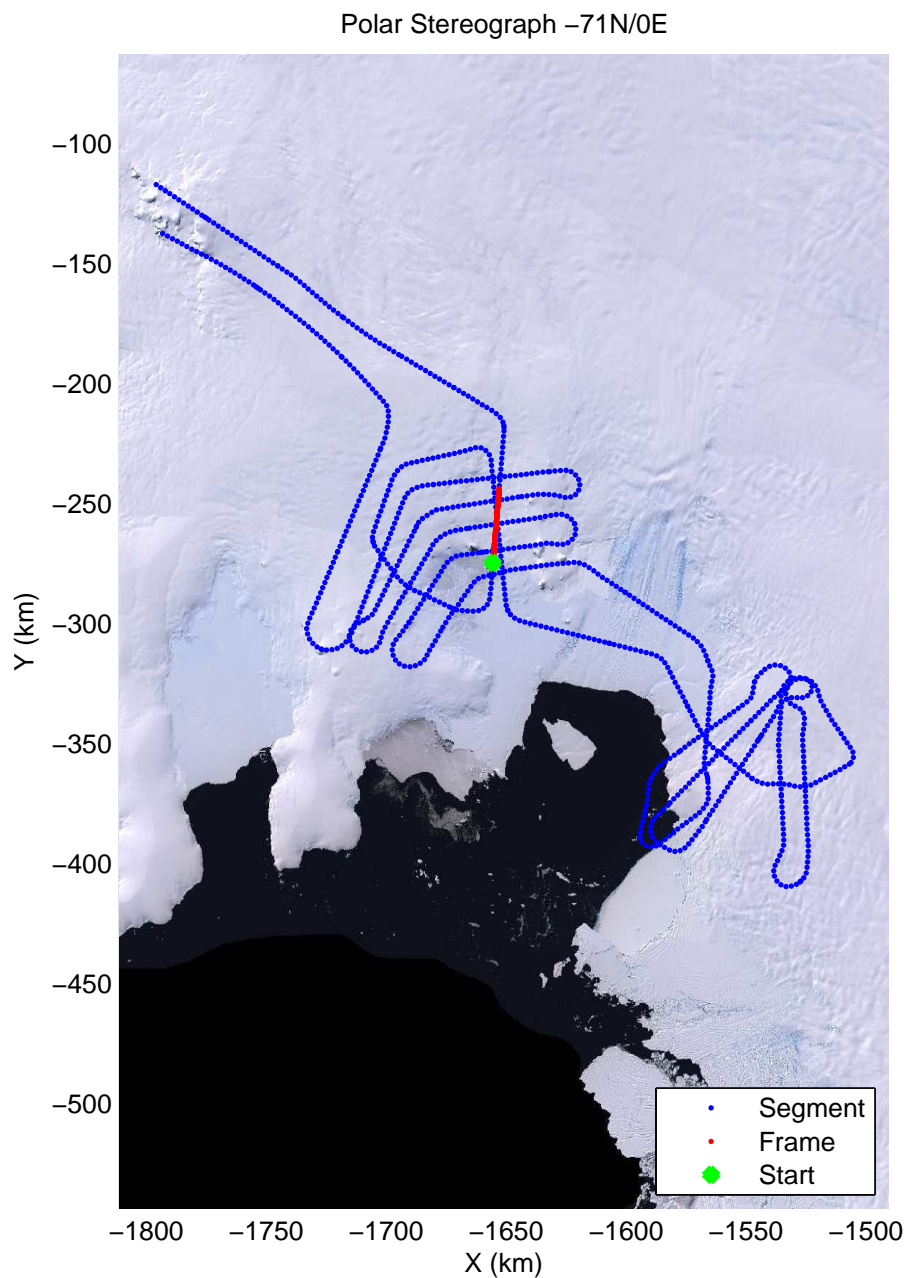

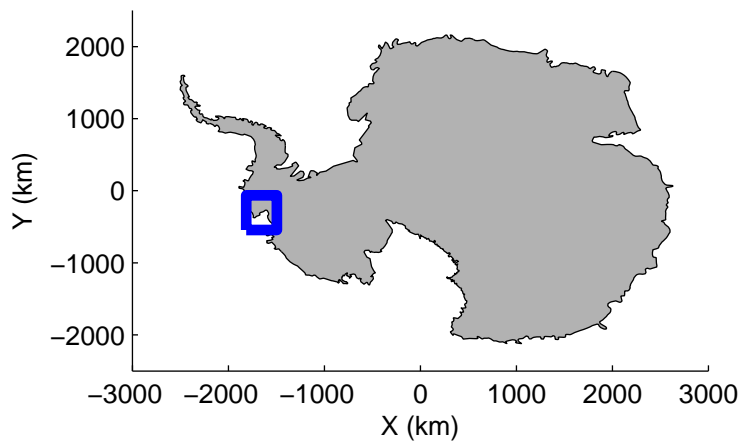


mcords2 2012_Antarctica_DC8:PIG Flanks 01 20121104_05_043:19:25:59.86 to 19:30:31.21 GPS




mcords2 2012_Antarctica_DC8:PIG Flanks 01 20121104_05_043:19:25:59.86 to 19:30:31.21 GPS




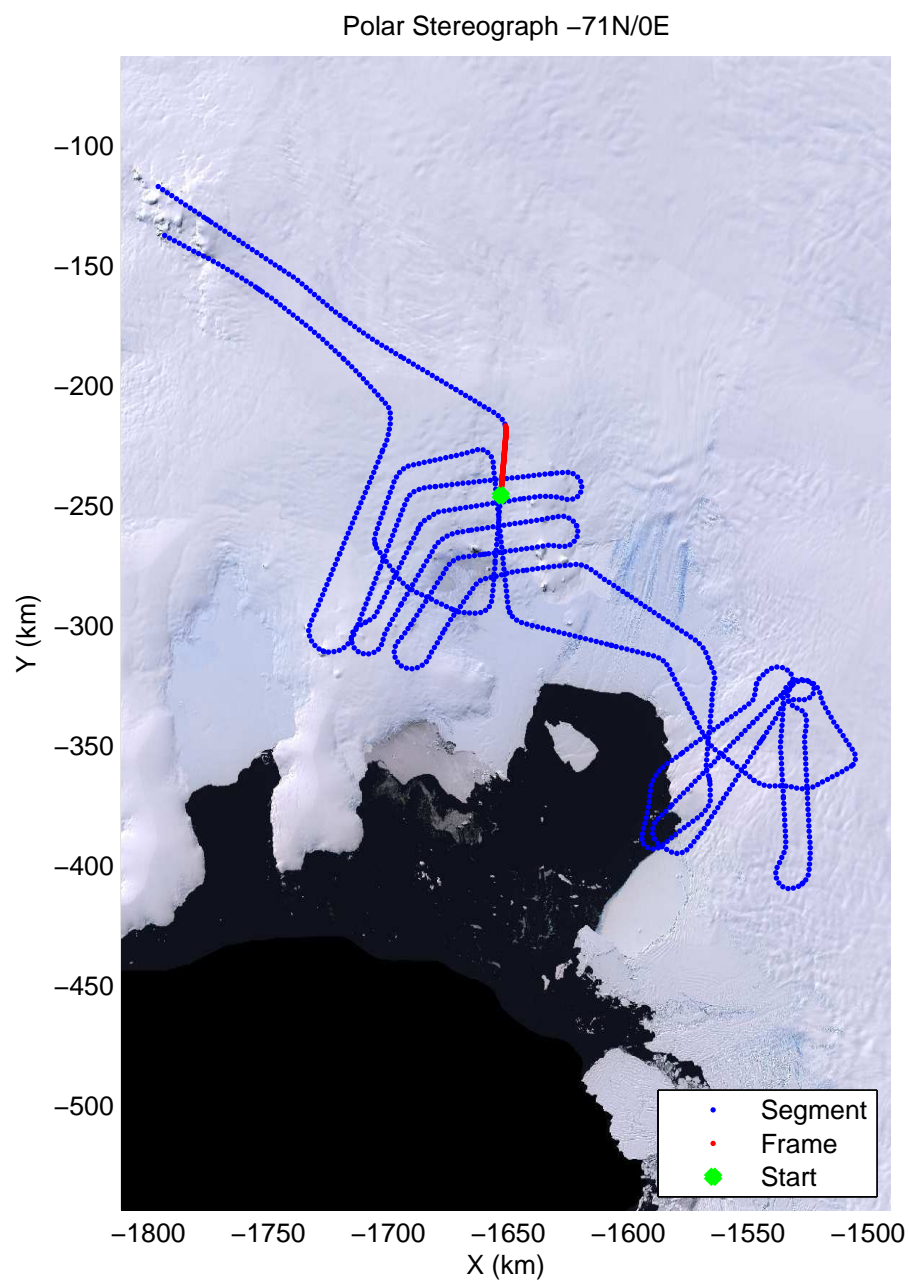
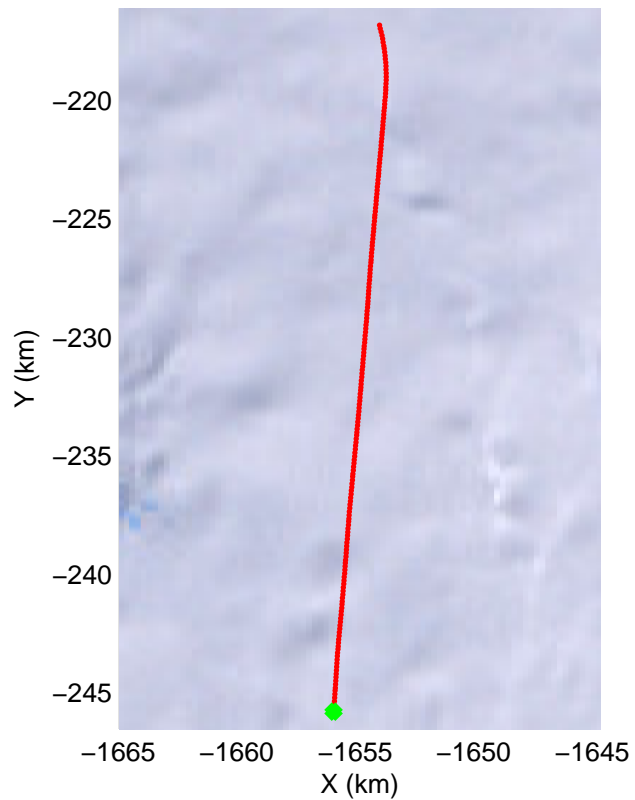
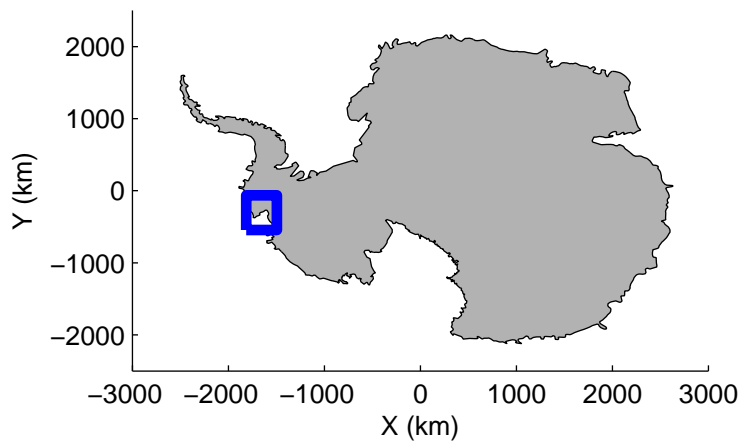


mconds2 2012_Antarctica_DC8:PIG Flanks 01 20121104_05_044:19:30:16.73 to 19:34:11.36 GPS




mcords2 2012_Antarctica_DC8:PIG Flanks 01 20121104_05_044:19:30:16.73 to 19:34:11.36 GPS




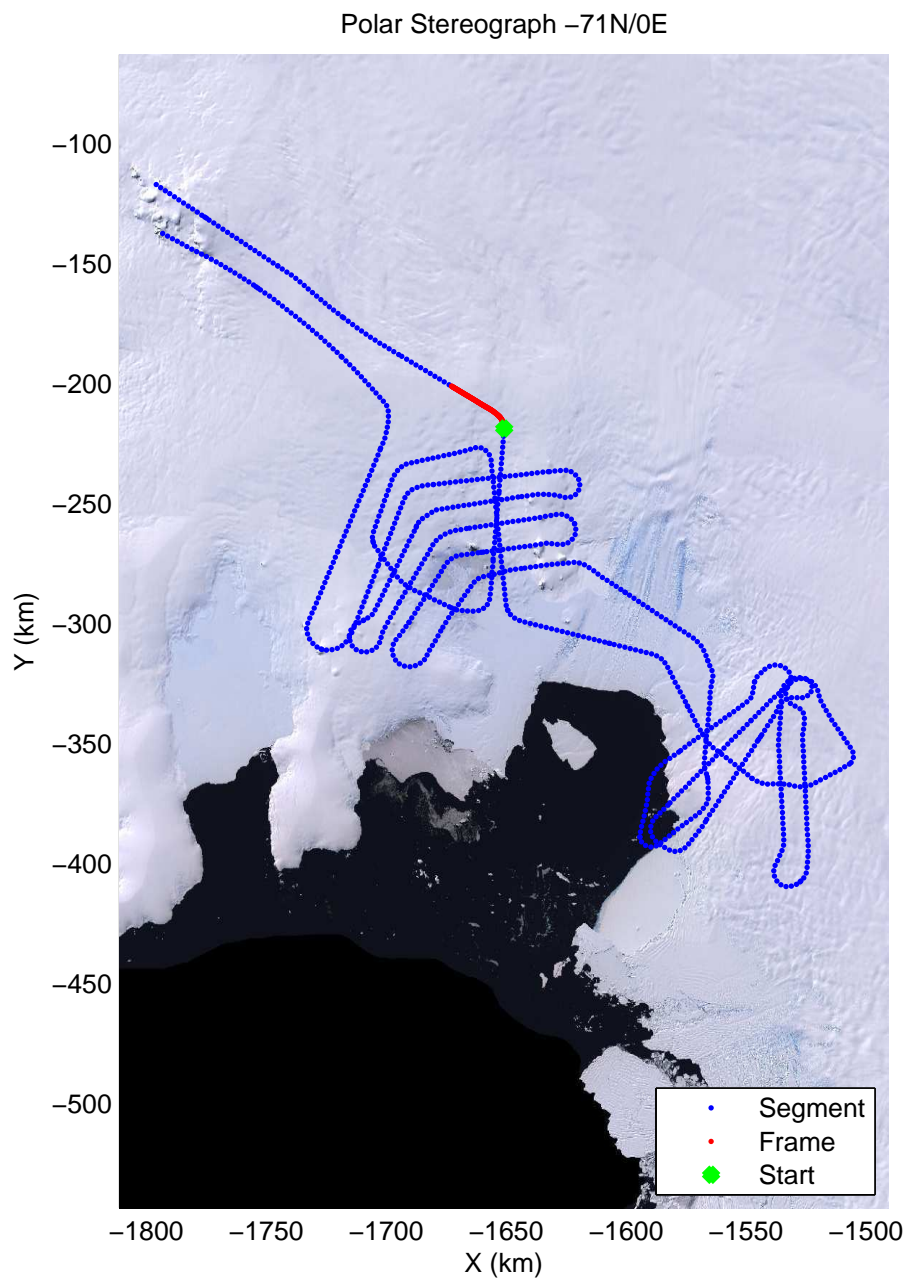
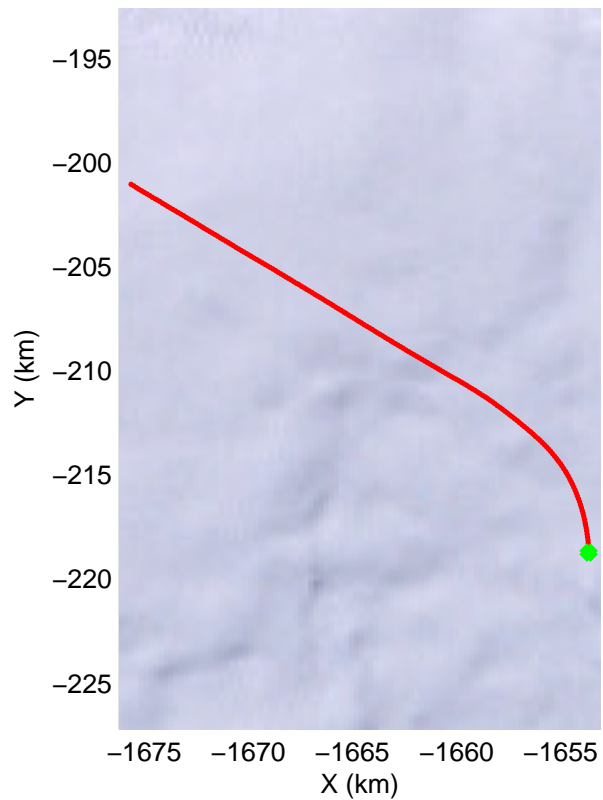
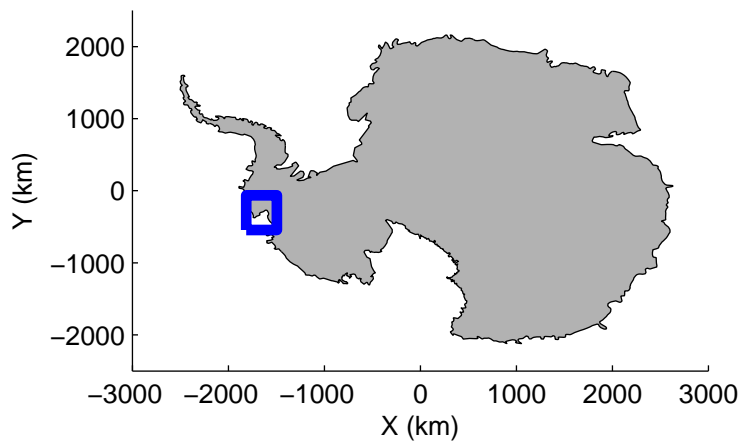


mcords2 2012_Antarctica_DC8:PIG Flanks 01 20121104_05_045:19:33:56.45 to 19:37:39.77 GPS




mcords2 2012_Antarctica_DC8:PIG Flanks 01 20121104_05_045:19:33:56.45 to 19:37:39.77 GPS




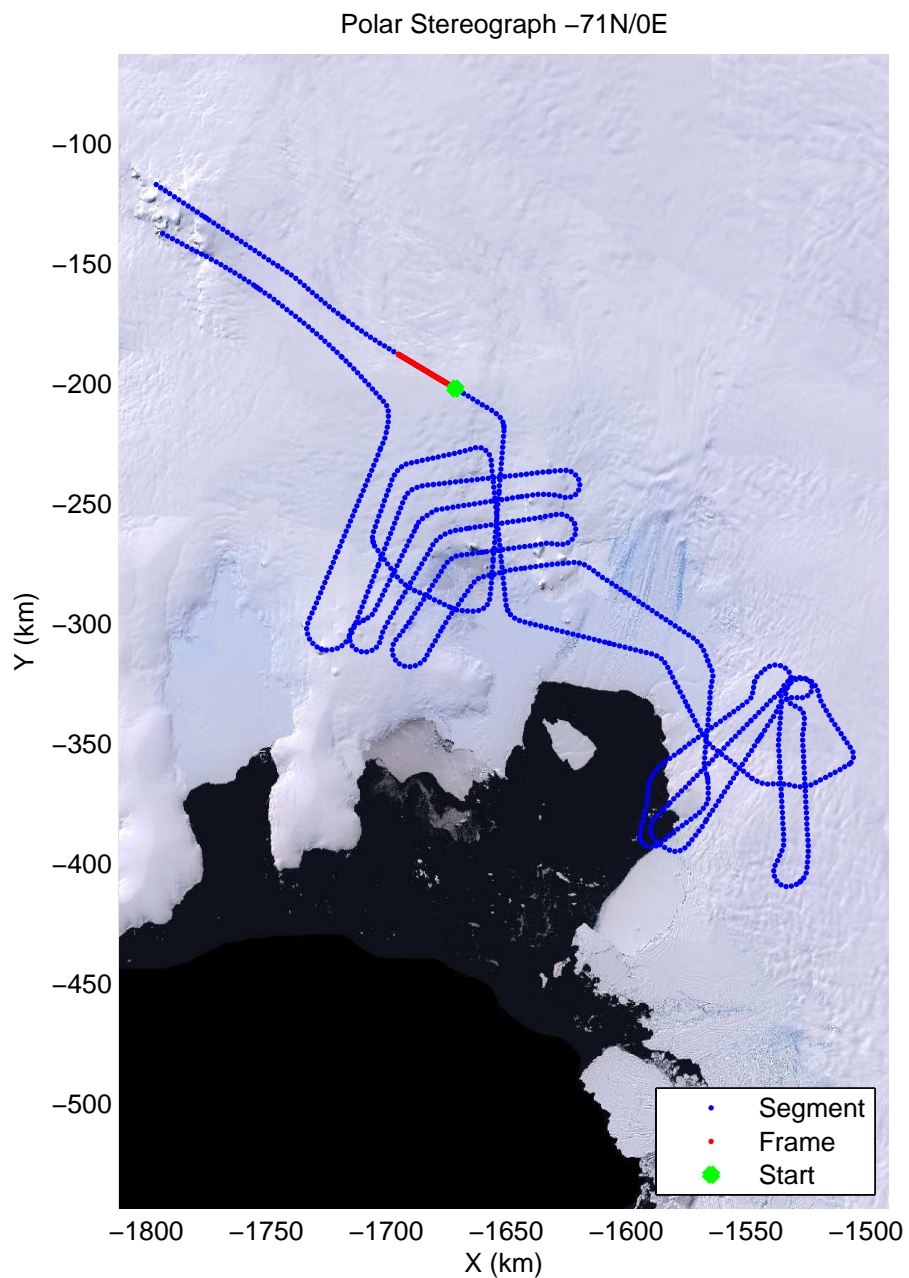
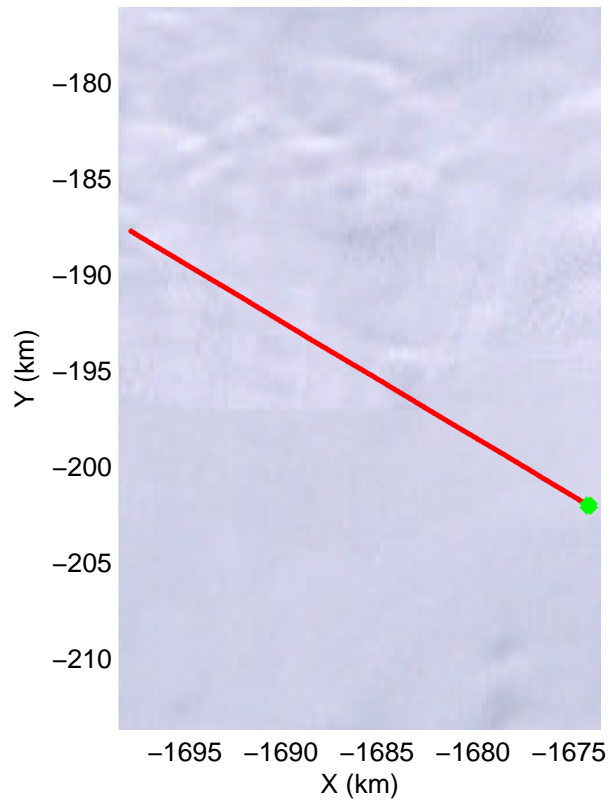
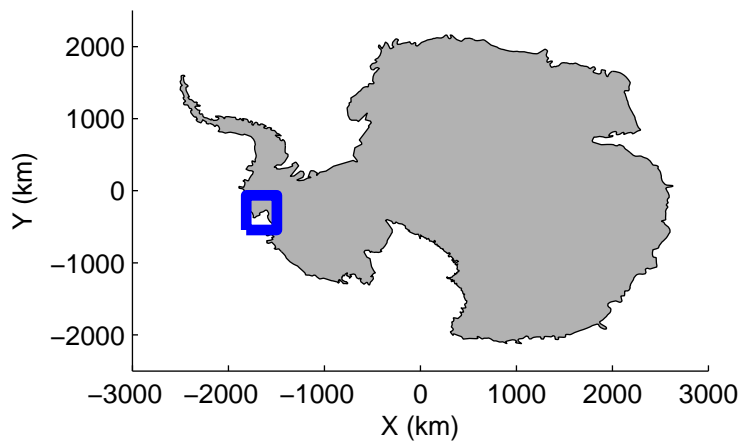


mcords2 2012_Antarctica_DC8:PIG Flanks 01 20121104_05_046:19:37:24.81 to 19:41:00.48 GPS




mcords2 2012_Antarctica_DC8:PIG Flanks 01 20121104_05_046:19:37:24.81 to 19:41:00.48 GPS

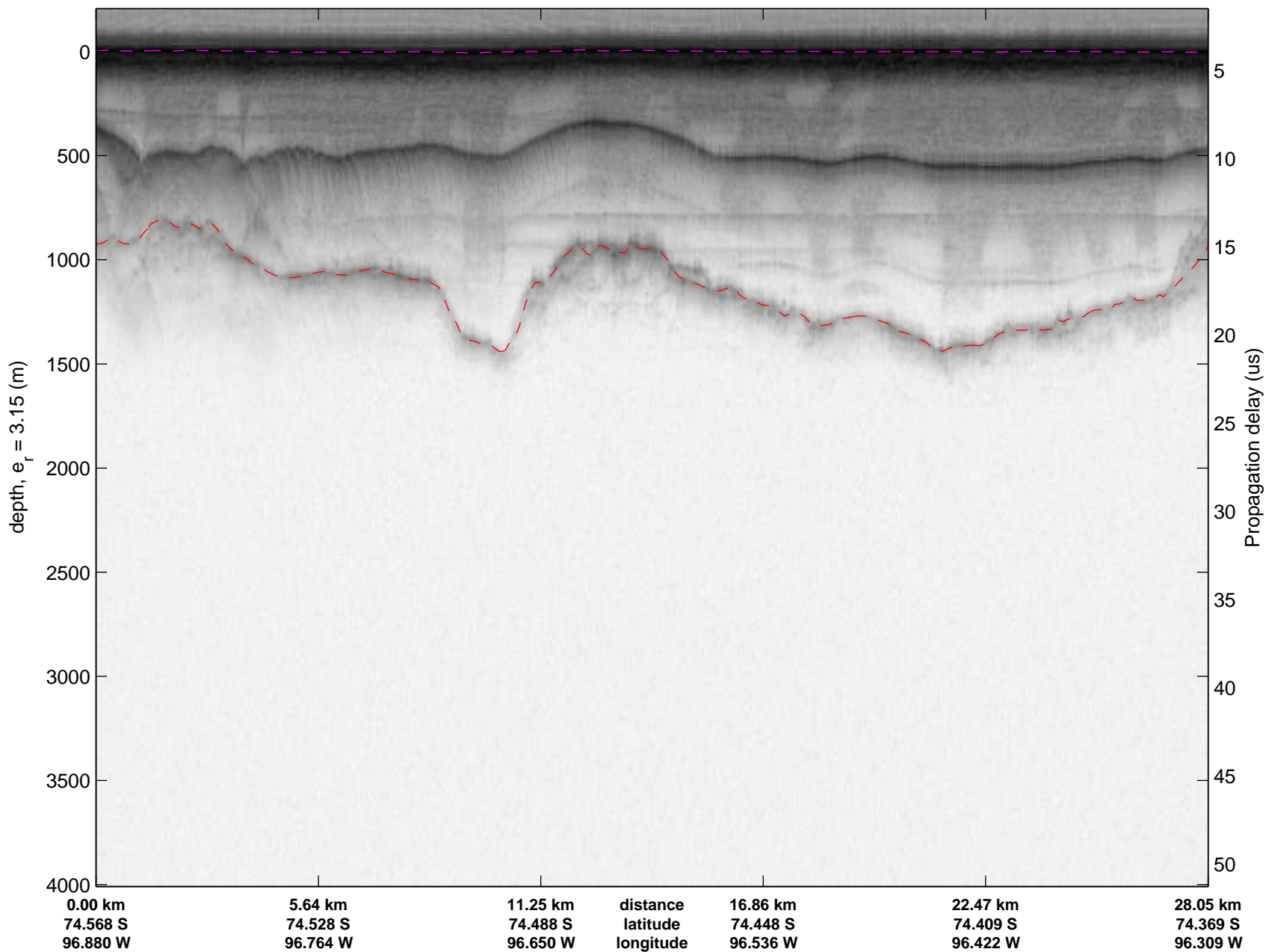


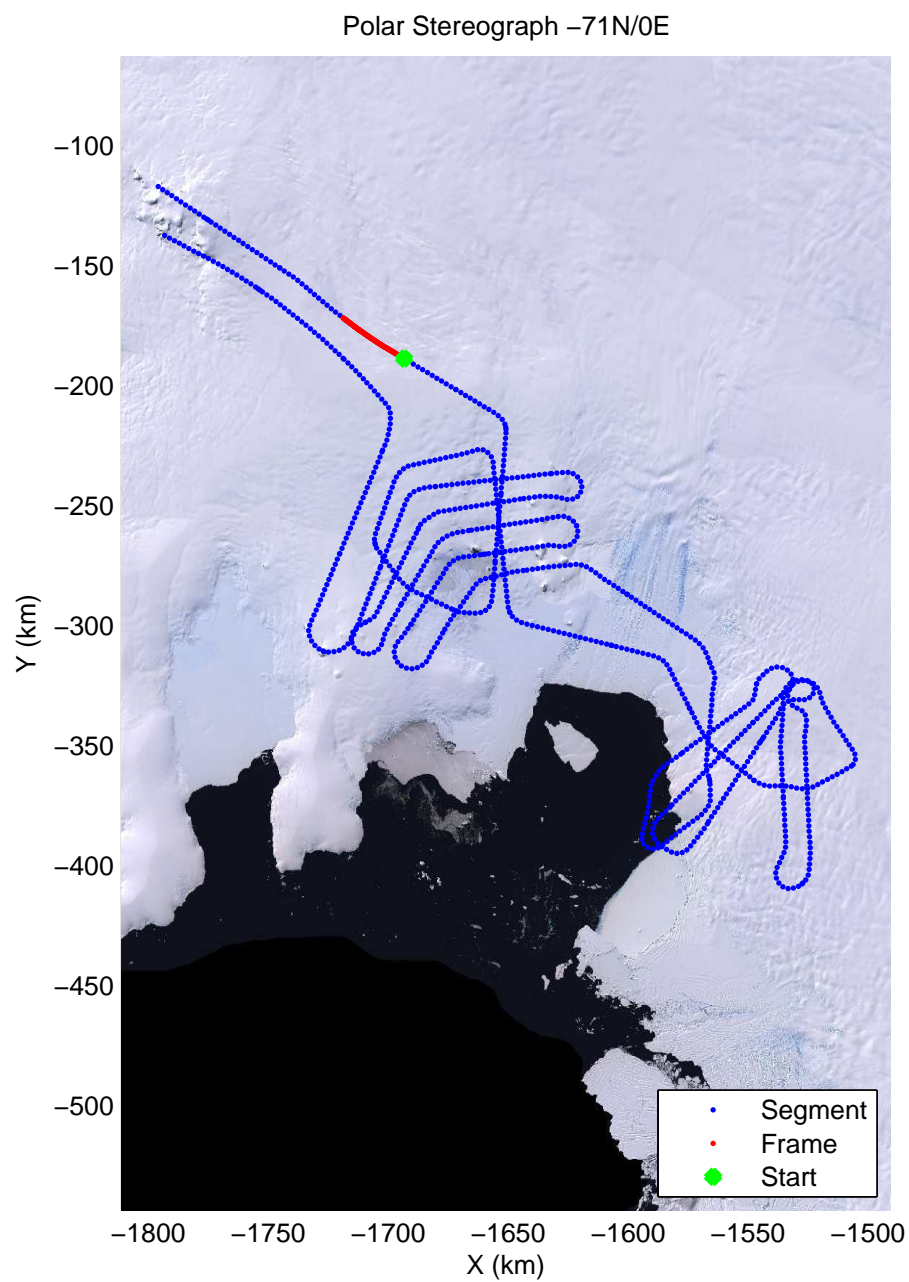
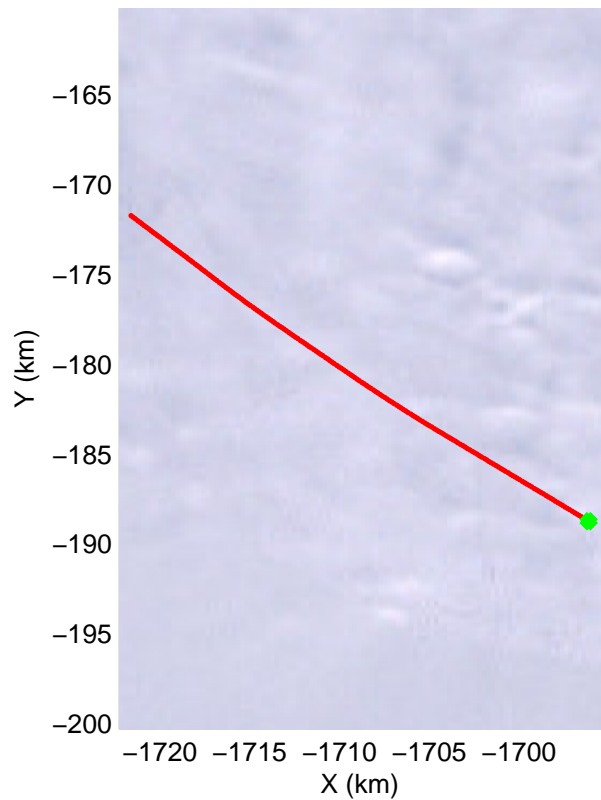
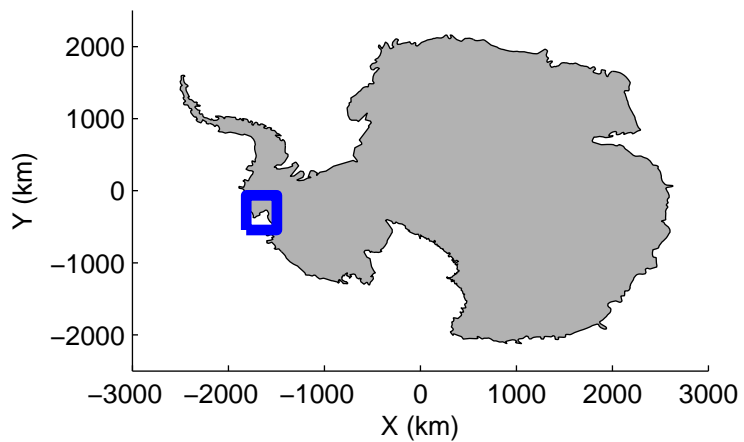


mcords2 2012_Antarctica_DC8:PIG Flanks 01 20121104_05_047:19:40:46.27 to 19:44:11.64 GPS




mcords2 2012_Antarctica_DC8:PIG Flanks 01 20121104_05_047:19:40:46.27 to 19:44:11.64 GPS

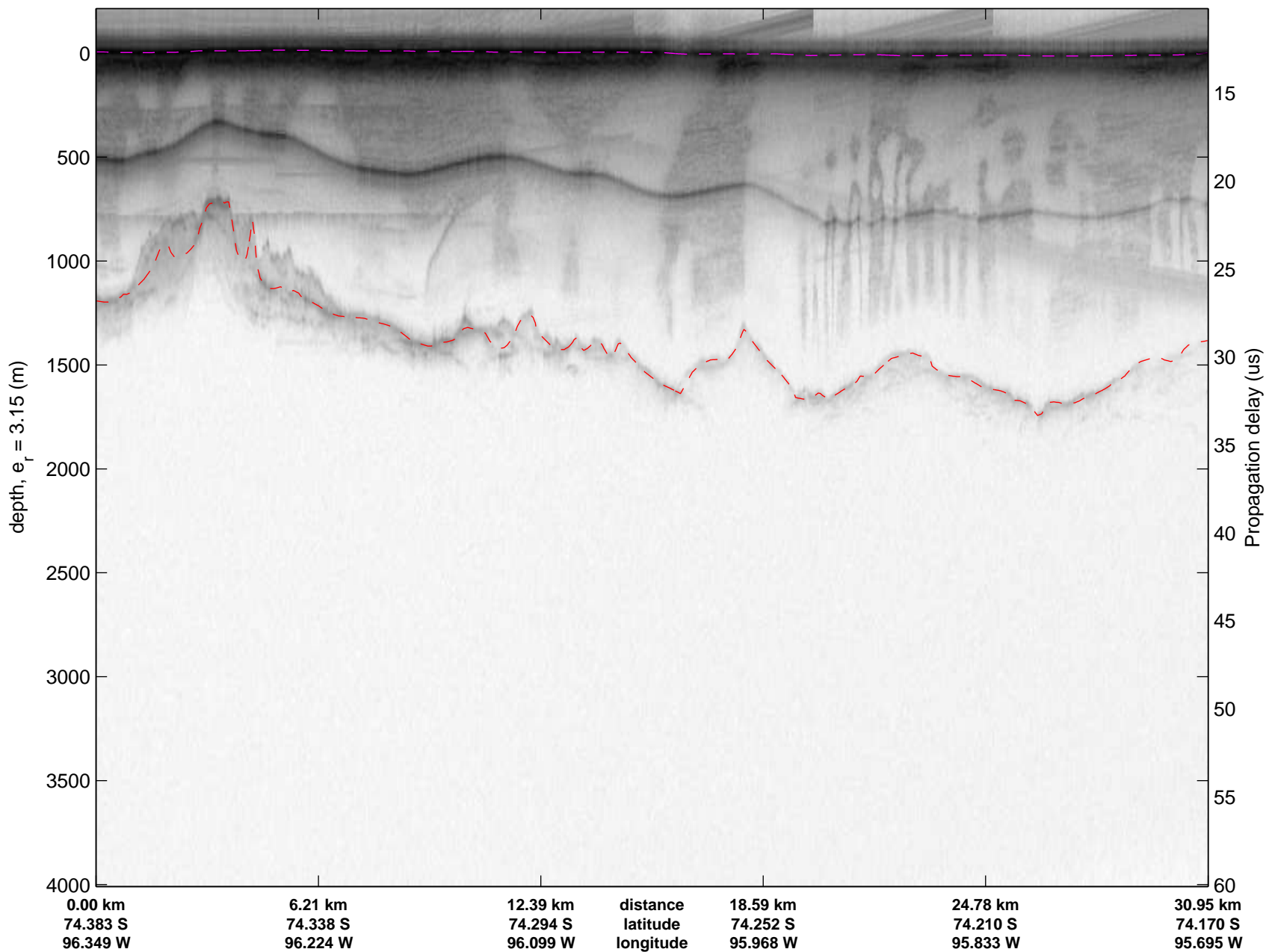


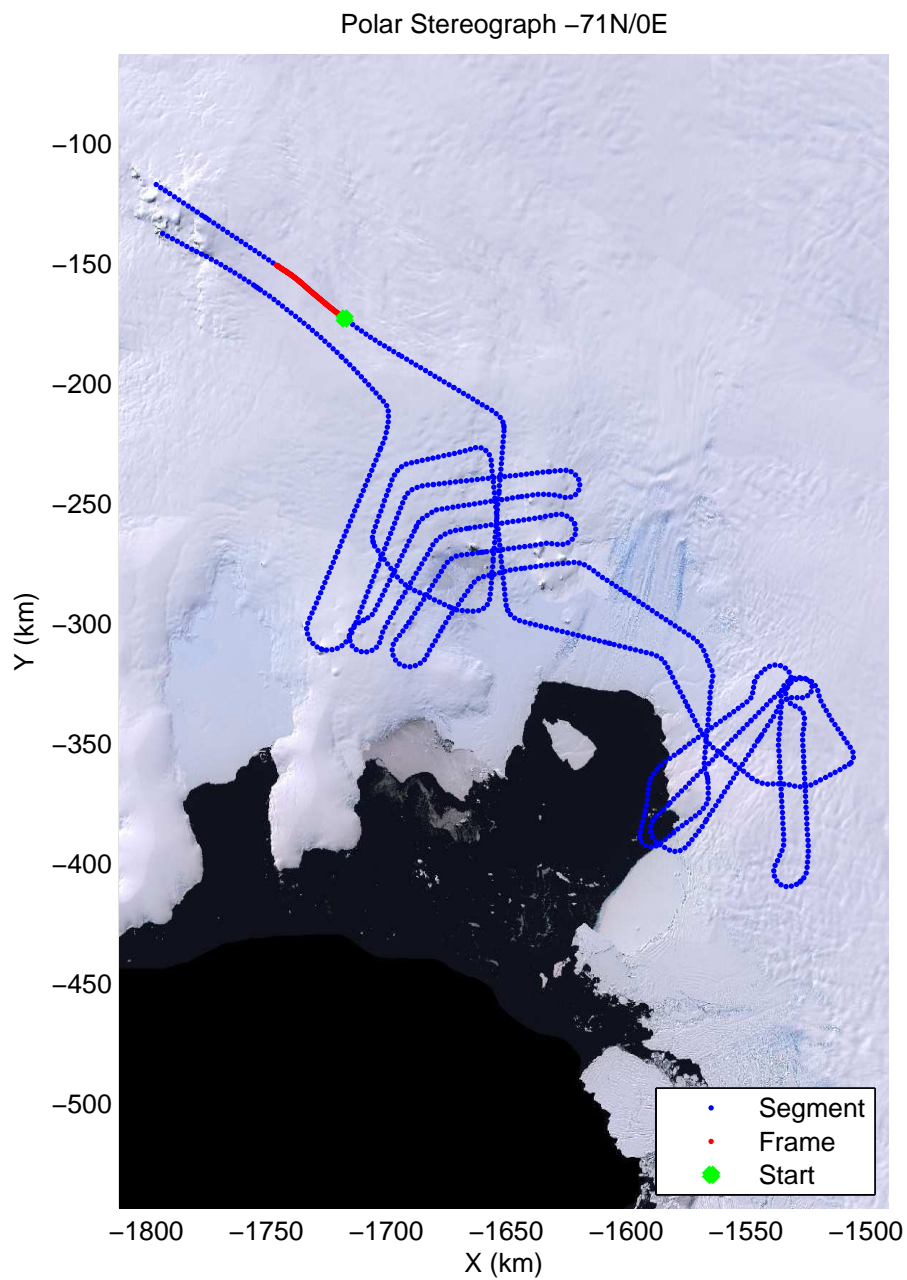
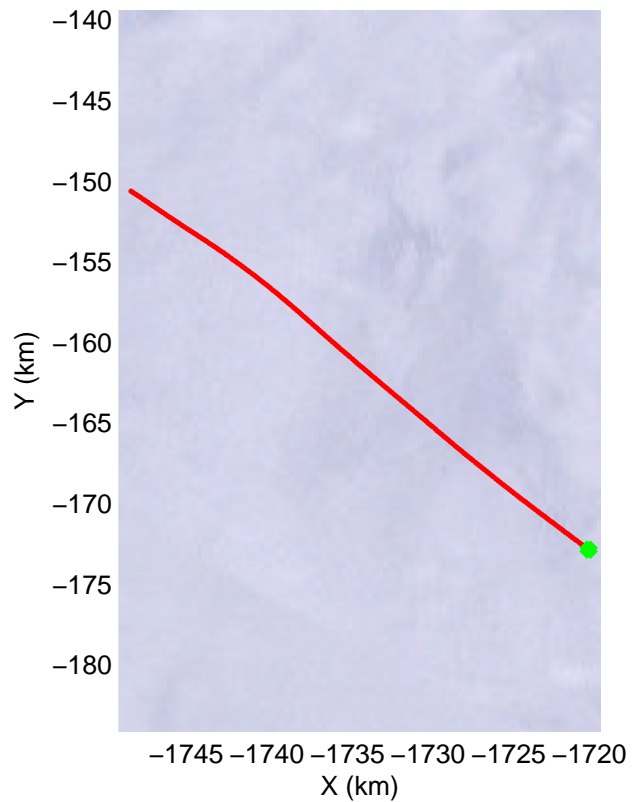
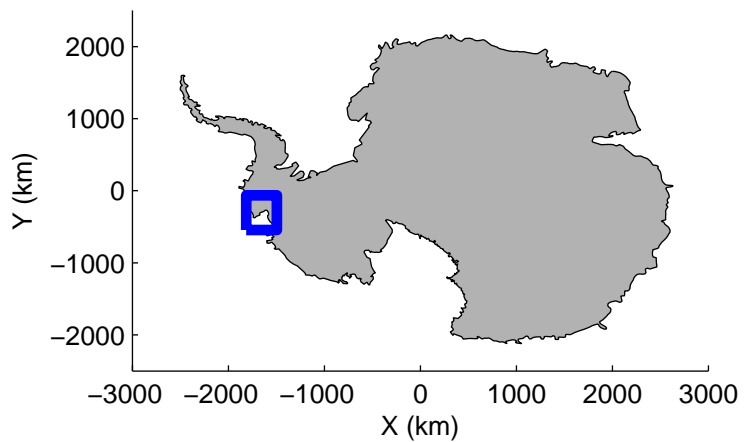


mconds2 2012_Antarctica_DC8:PIG Flanks 01 20121104_05_048:19:43:57.52 to 19:47:17.54 GPS




mcords2 2012_Antarctica_DC8:PIG Flanks 01 20121104_05_048:19:43:57.52 to 19:47:17.54 GPS




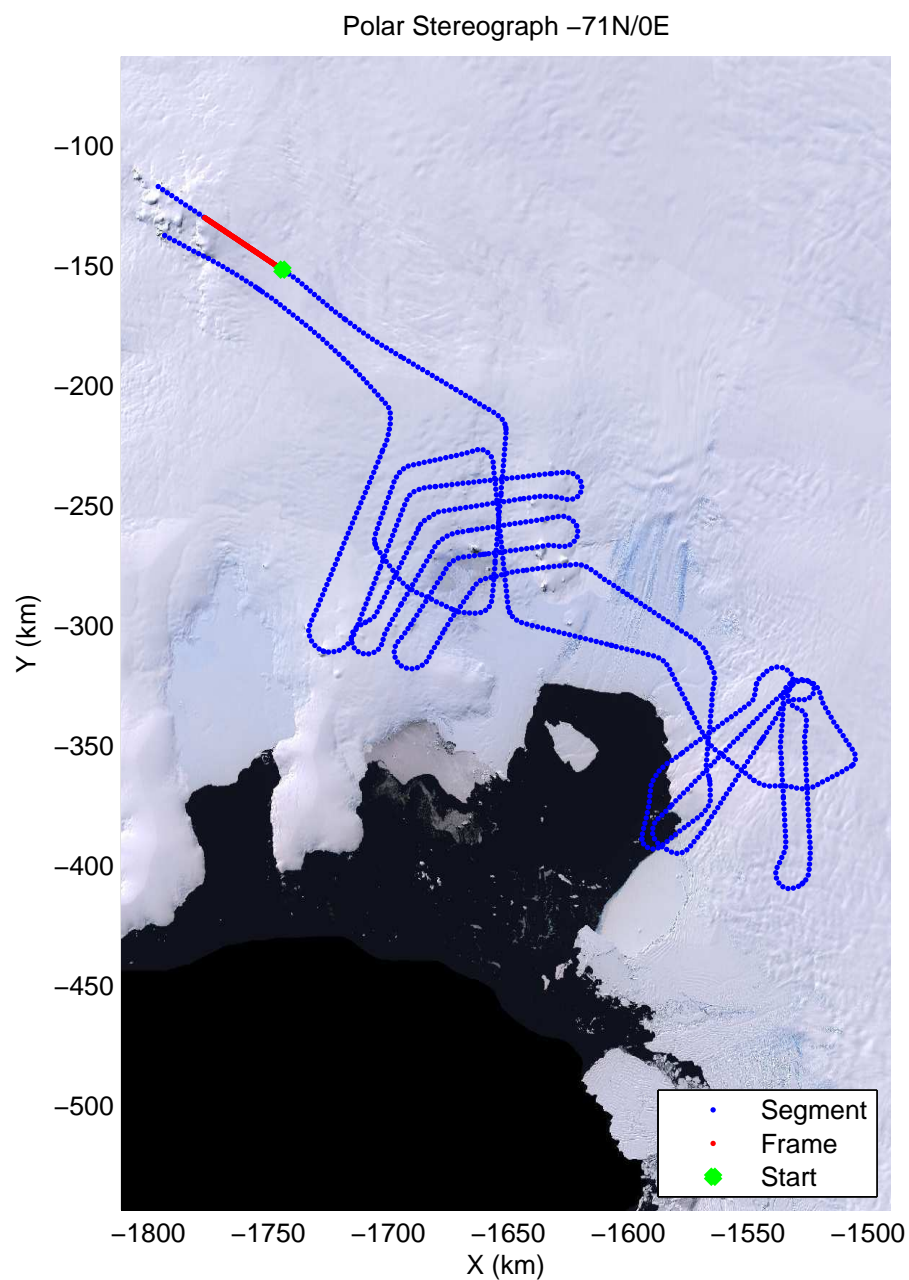

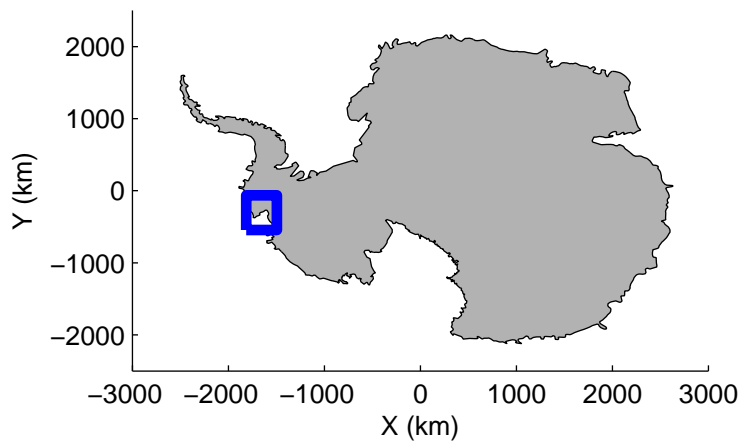


mcords2 2012_Antarctica_DC8:PIG Flanks 01 20121104_05_049:19:47:06.57 to 19:50:23.92 GPS




mcords2 2012_Antarctica_DC8:PIG Flanks 01 20121104_05_049:19:47:06.57 to 19:50:23.92 GPS




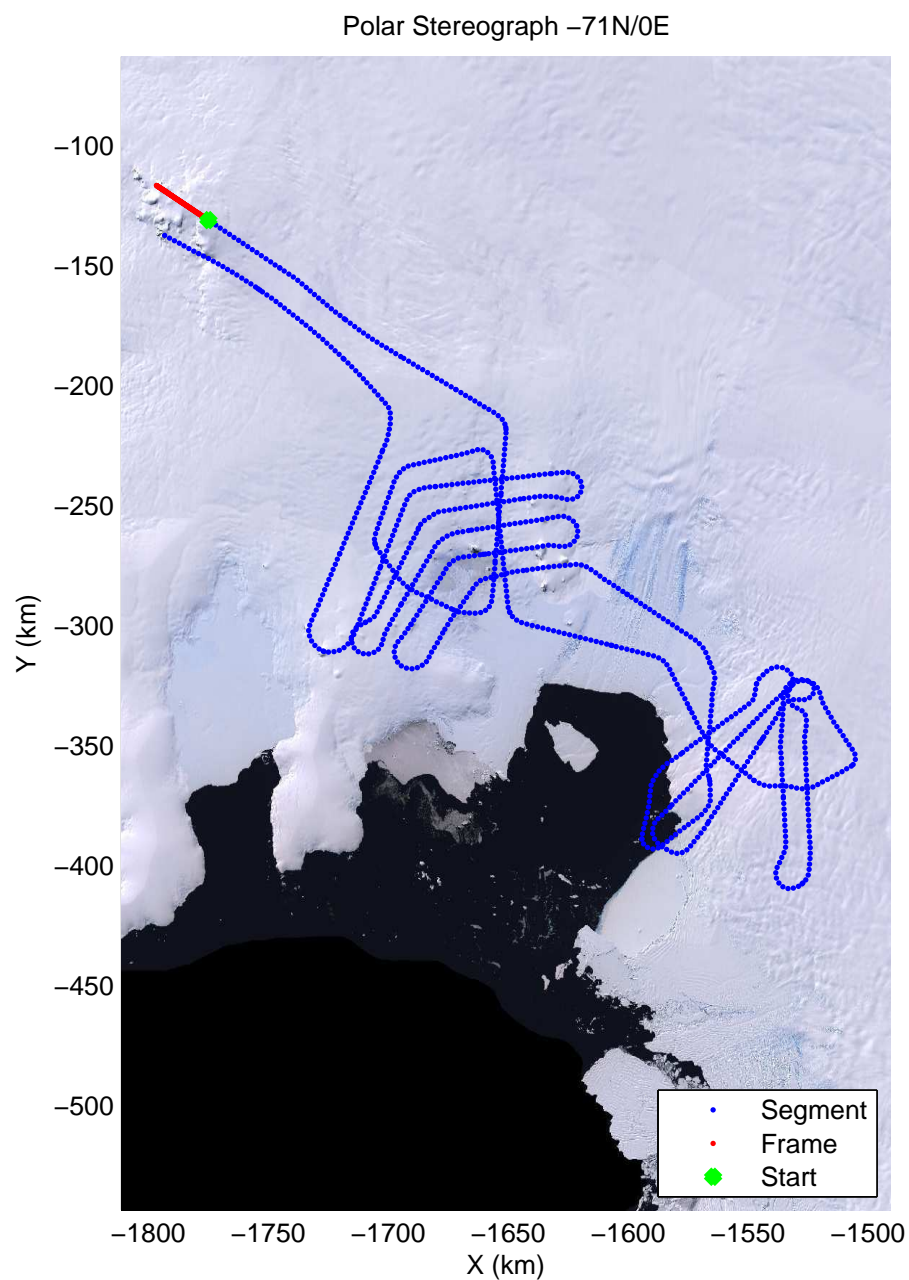

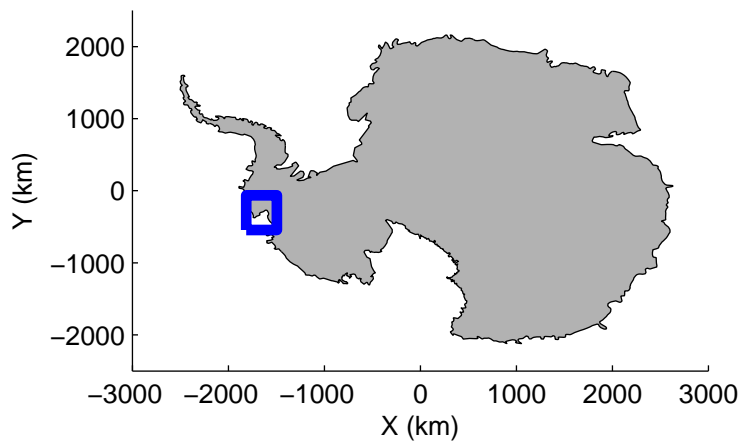


mcords2 2012_Antarctica_DC8:PIG Flanks 01 20121104_05_050:19:50:14.23 to 19:53:23.67 GPS




mrecords2 2012_Antarctica_DC8:PIG Flanks 01 20121104_05_050:19:50:14.23 to 19:53:23.67 GPS





mcords2 2012_Antarctica_DC8:PIG Flanks 01 20121104_05_051:19:53:14.67 to 19:55:16.05 GPS



mcords2 2012_Antarctica_DC8:PIG Flanks 01 20121104_05_051:19:53:14.67 to 19:55:16.05 GPS

