

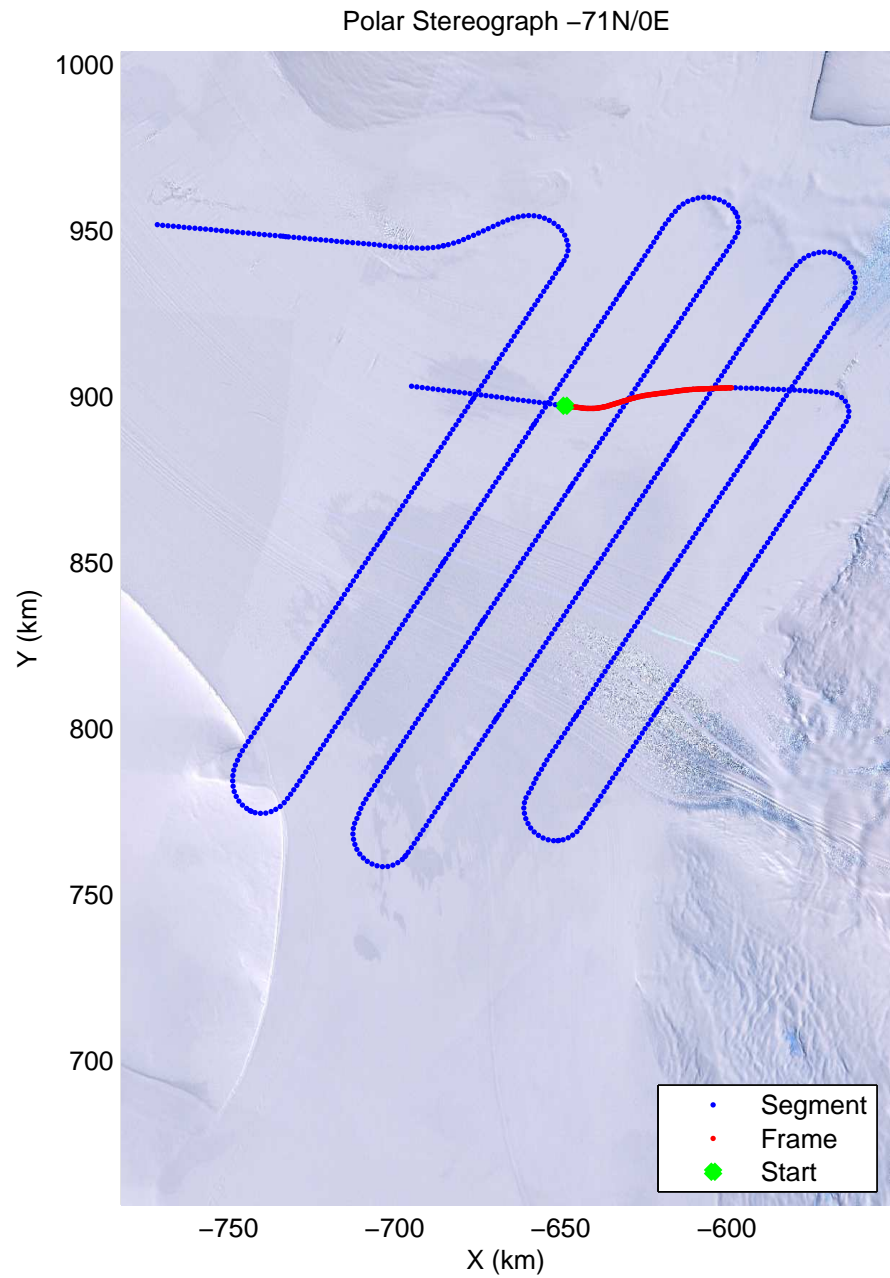
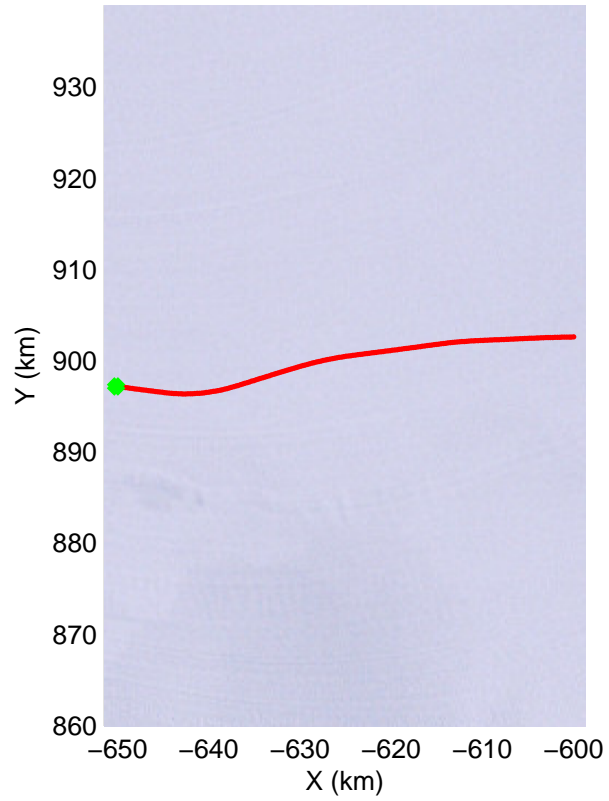
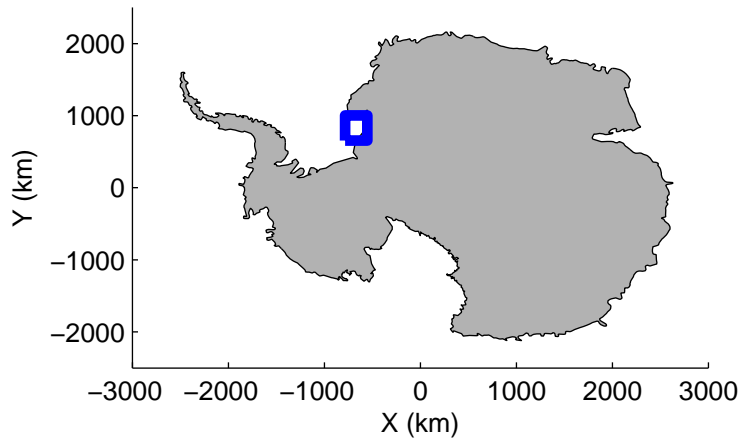


mcords2 2012_Antarctica_DC8:Recovery Offshore 20121102_03_001:19:08:37.42 to 19:12:39.63 GPS




mcords2 2012_Antarctica_DC8:Recovery Offshore 20121102_03_001:19:08:37.42 to 19:12:39.63 GPS




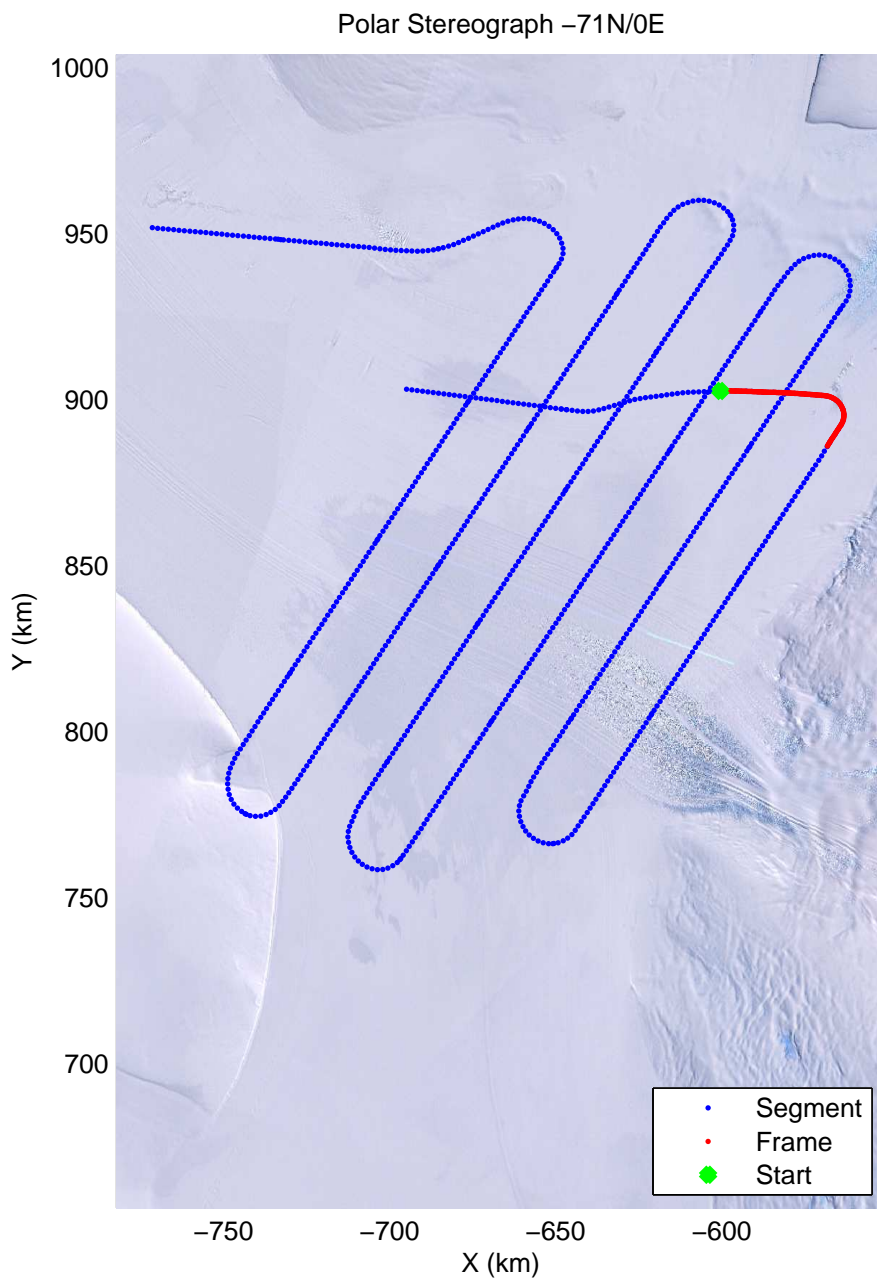

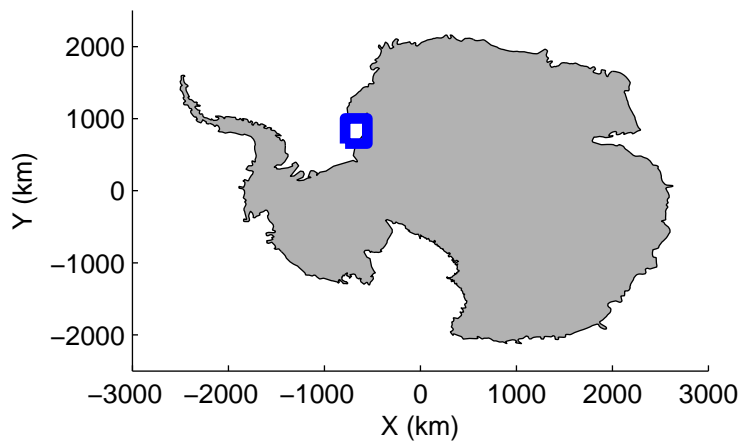


mcords2 2012_Antarctica_DC8:Recovery Offshore 20121102_03_002:19:12:30.13 to 19:17:18.22 GPS




mcords2 2012_Antarctica_DC8:Recovery Offshore 20121102_03_002:19:12:30.13 to 19:17:18.22 GPS




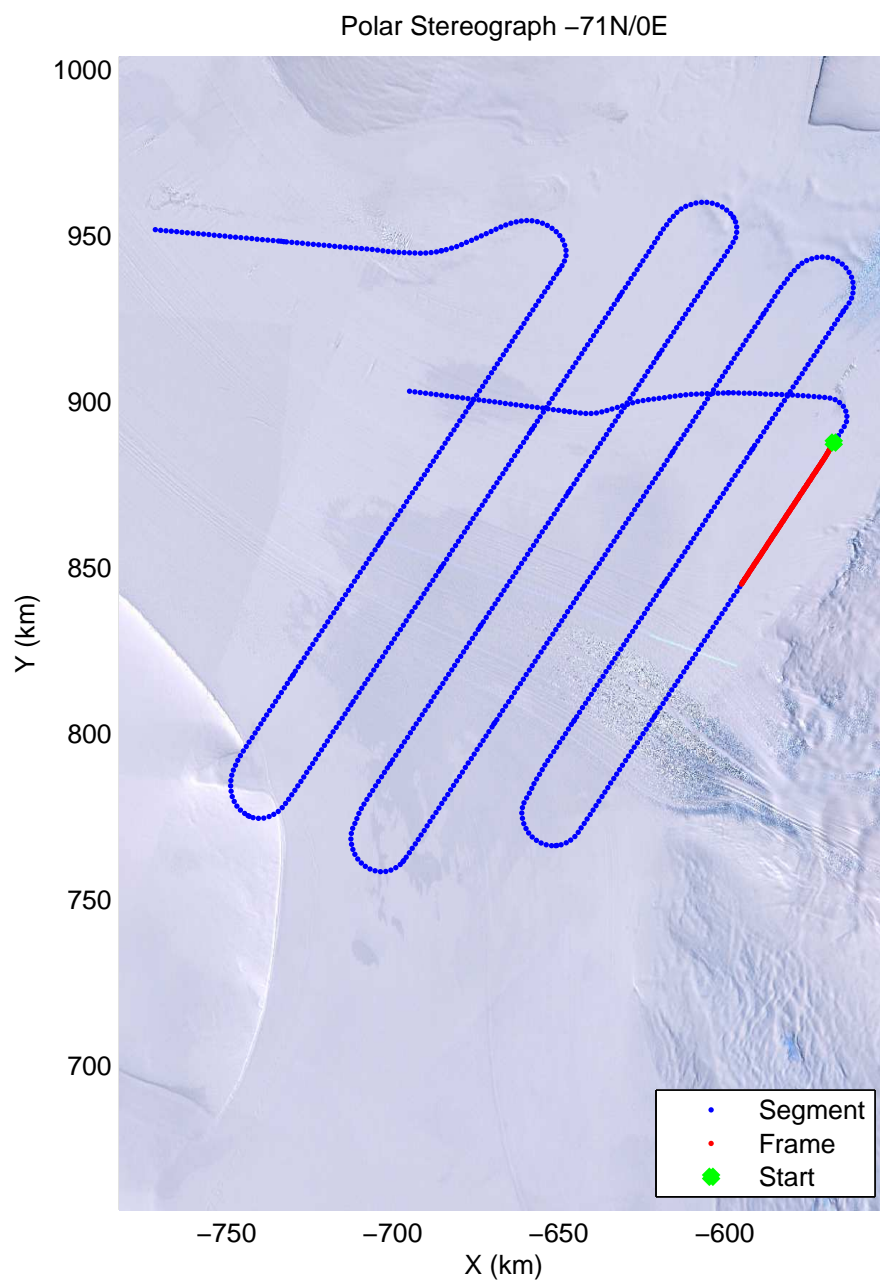

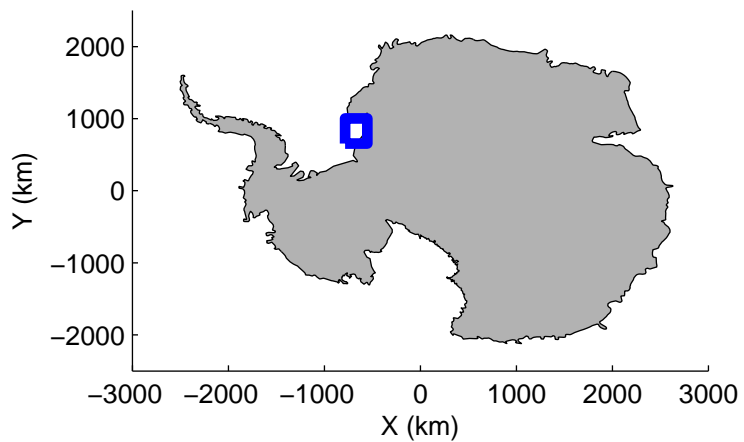


mcords2 2012_Antarctica_DC8:Recovery Offshore 20121102_03_003:19:17:06.51 to 19:22:53.21 GPS




mcords2 2012_Antarctica_DC8:Recovery Offshore 20121102_03_003:19:17:06.51 to 19:22:53.21 GPS




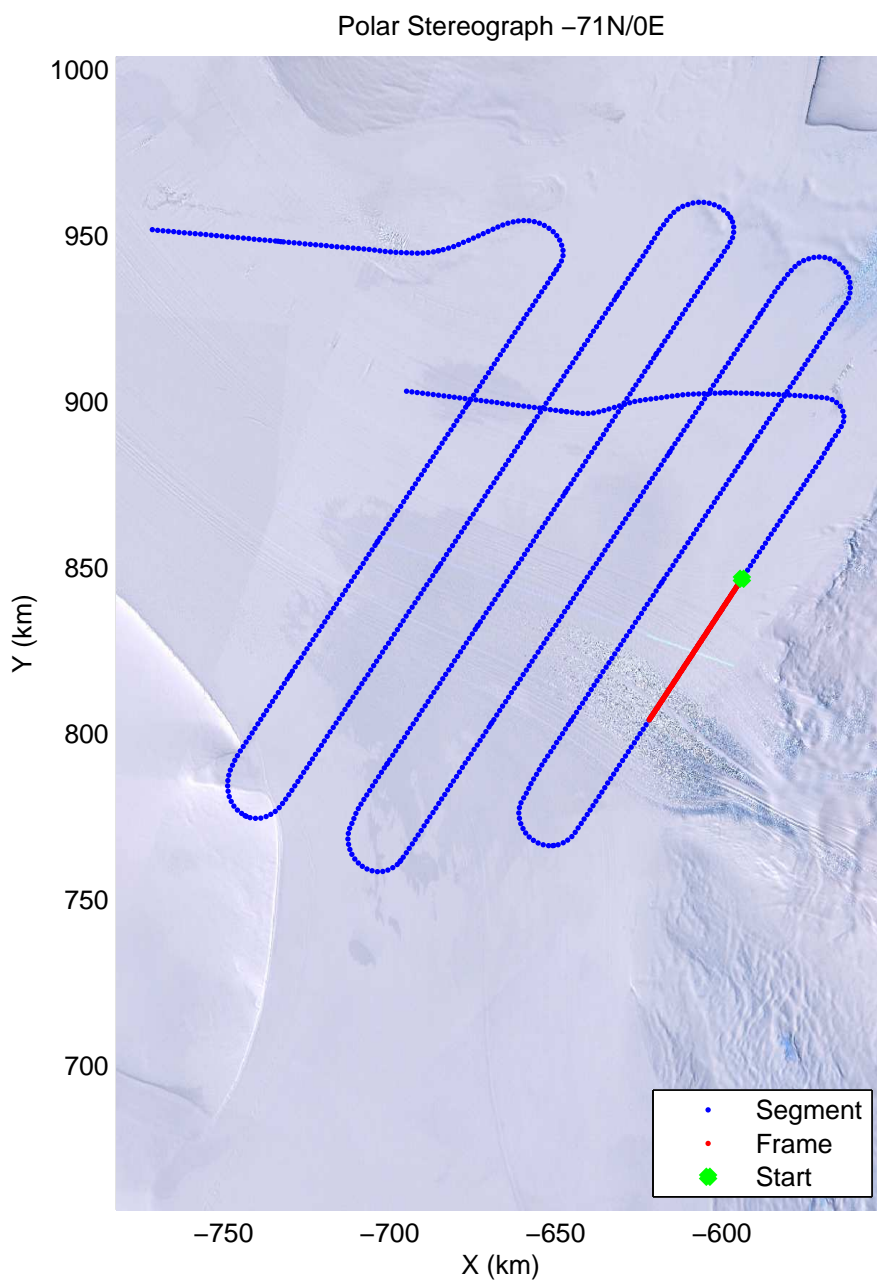
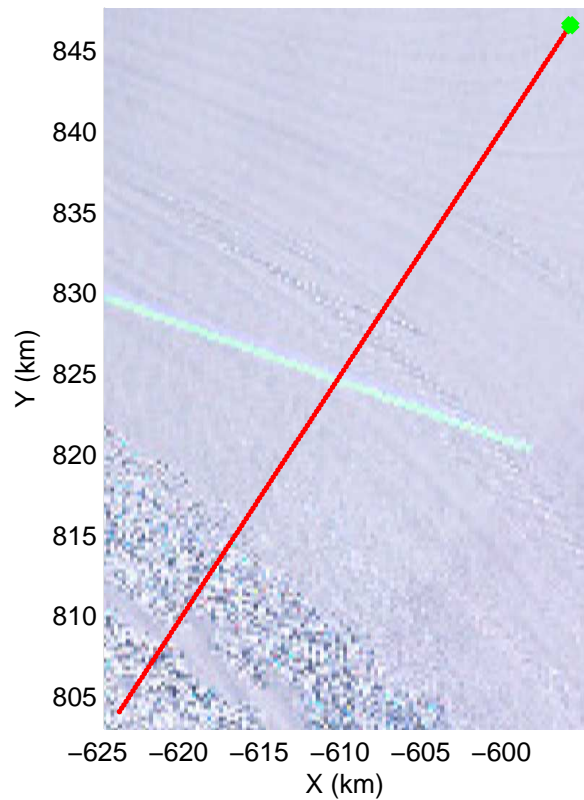
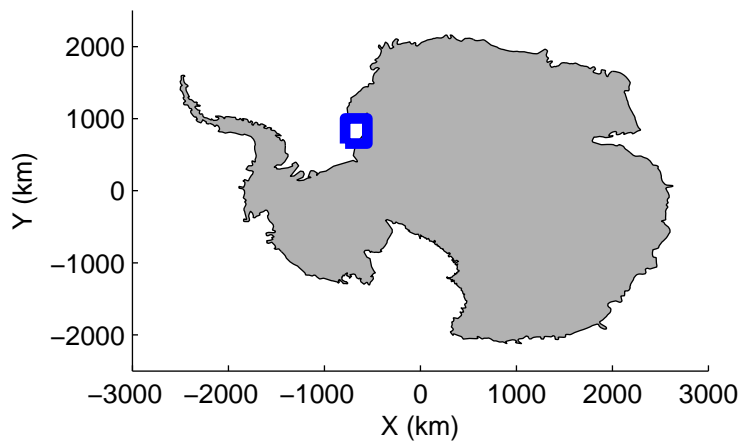


mcords2 2012_Antarctica_DC8:Recovery Offshore 20121102_03_004:19:22:39.87 to 19:29:00.38 GPS




mcords2 2012_Antarctica_DC8:Recovery Offshore 20121102_03_004:19:22:39.87 to 19:29:00.38 GPS




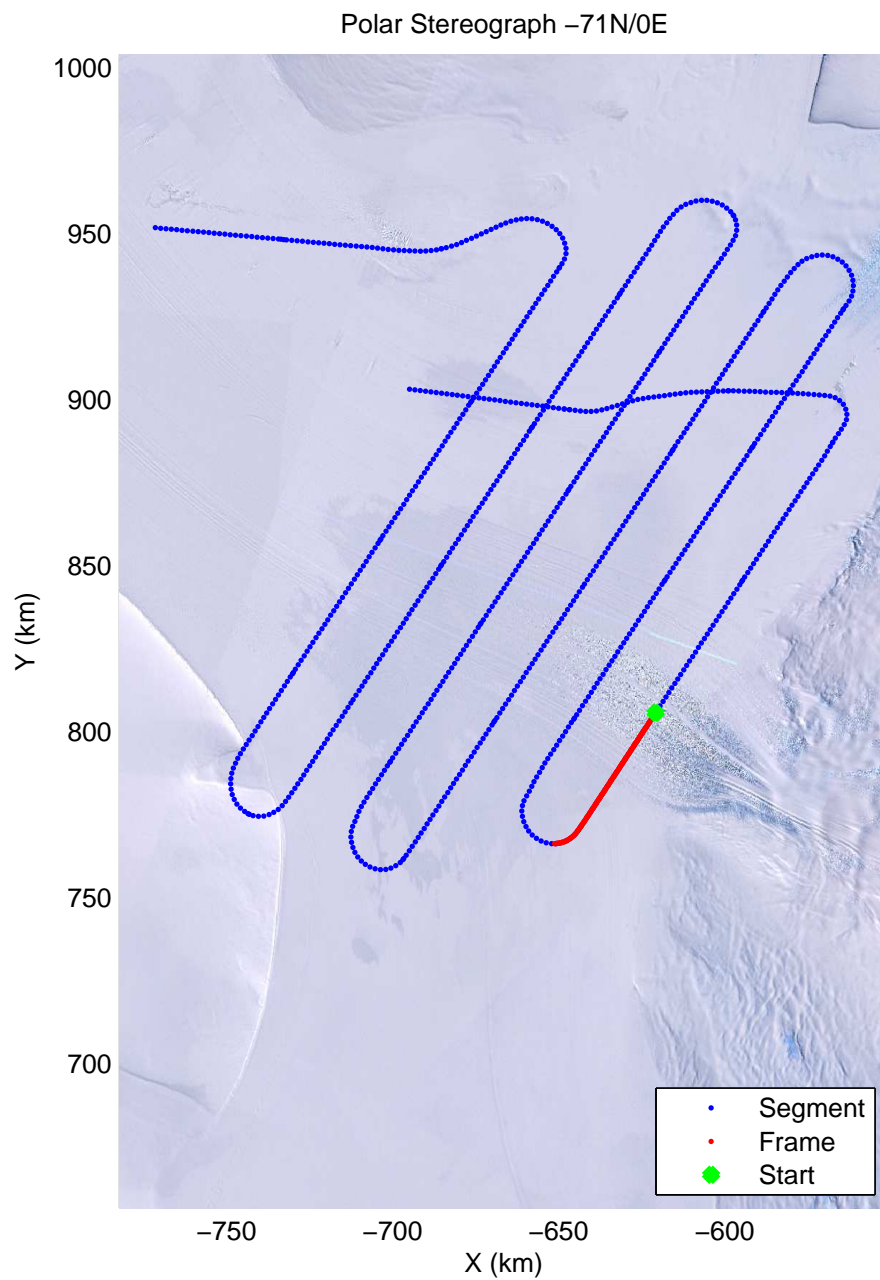
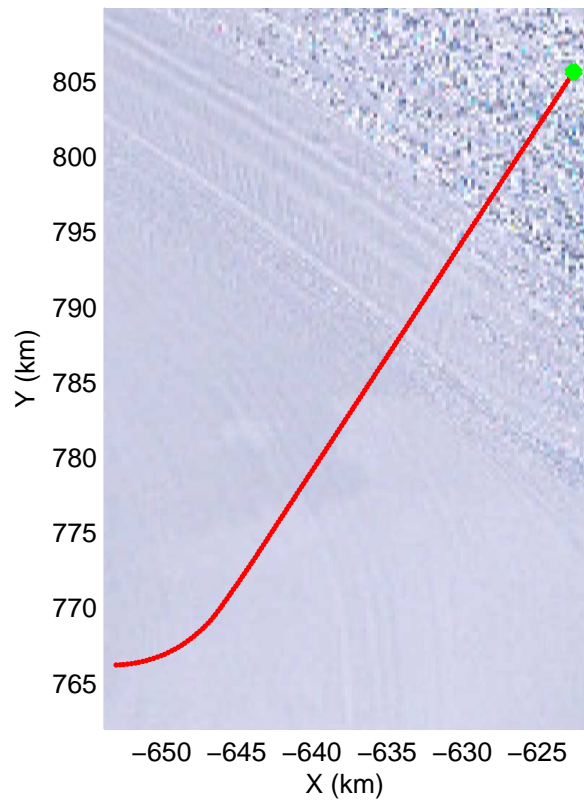
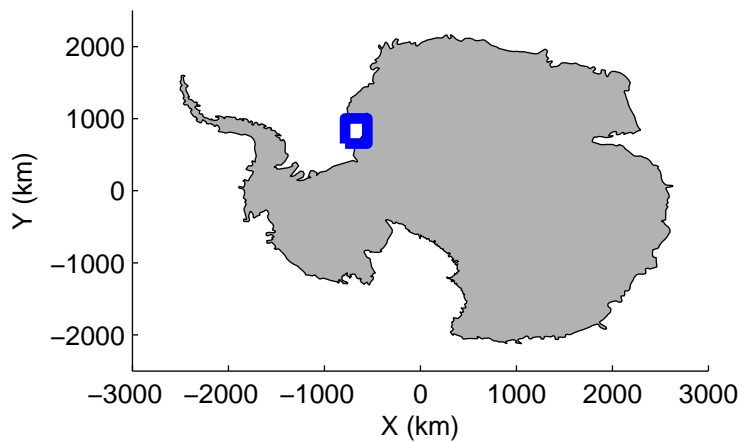


mcords2 2012_Antarctica_DC8:Recovery Offshore 20121102_03_005:19:28:45.99 to 19:35:07.77 GPS




mcords2 2012_Antarctica_DC8:Recovery Offshore 20121102_03_005:19:28:45.99 to 19:35:07.77 GPS




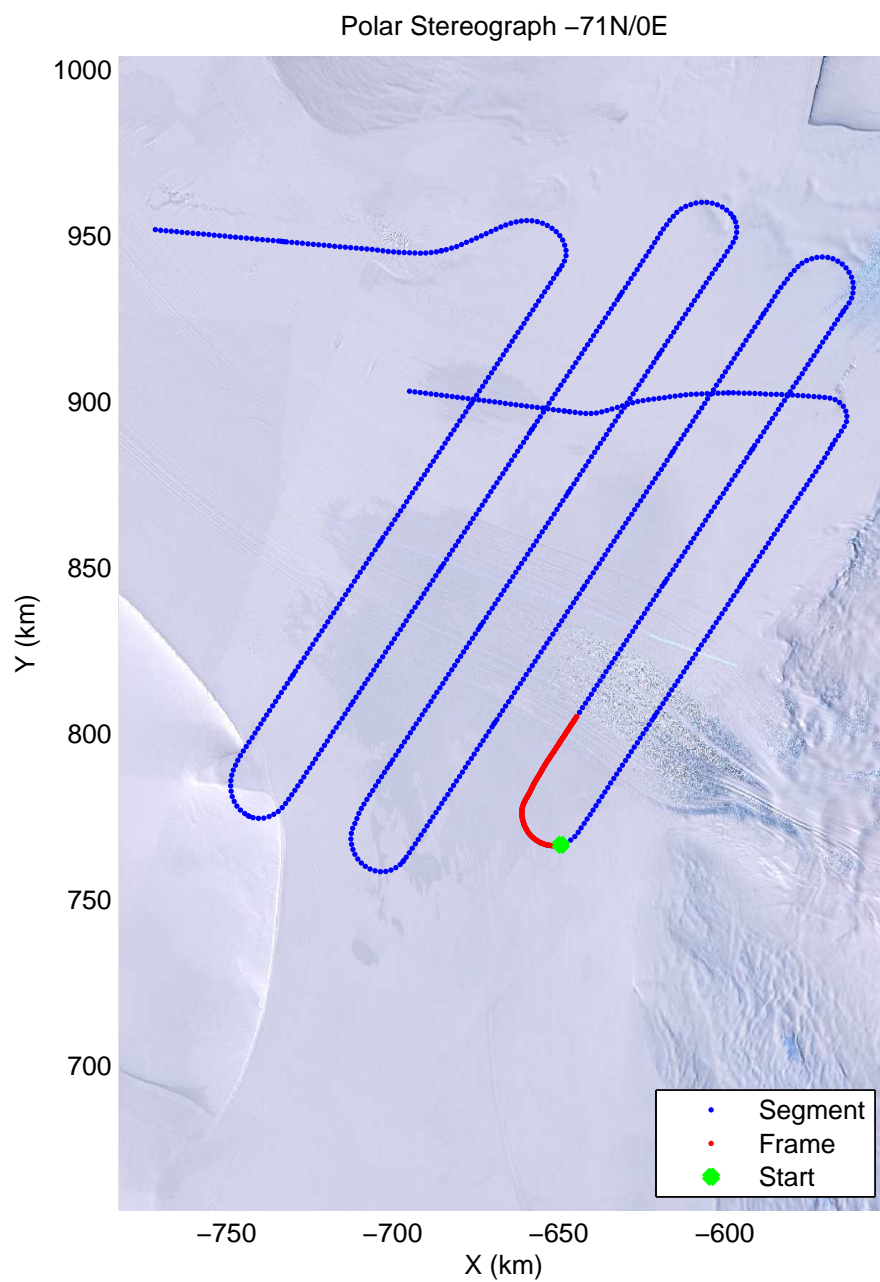

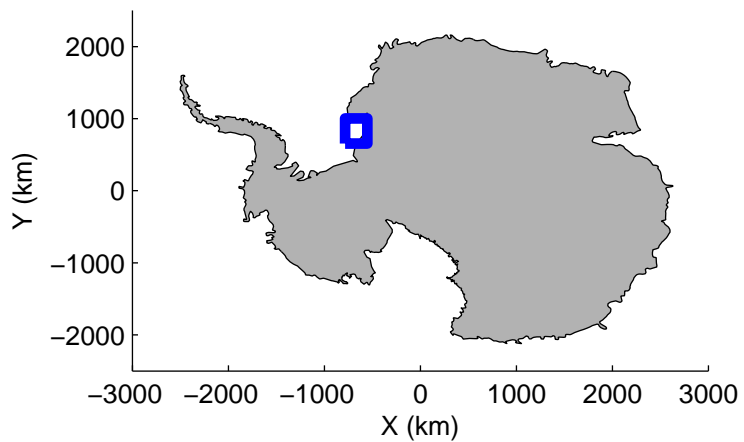


mcords2 2012_Antarctica_DC8:Recovery Offshore 20121102_03_006:19:34:53.43 to 19:41:18.40 GPS

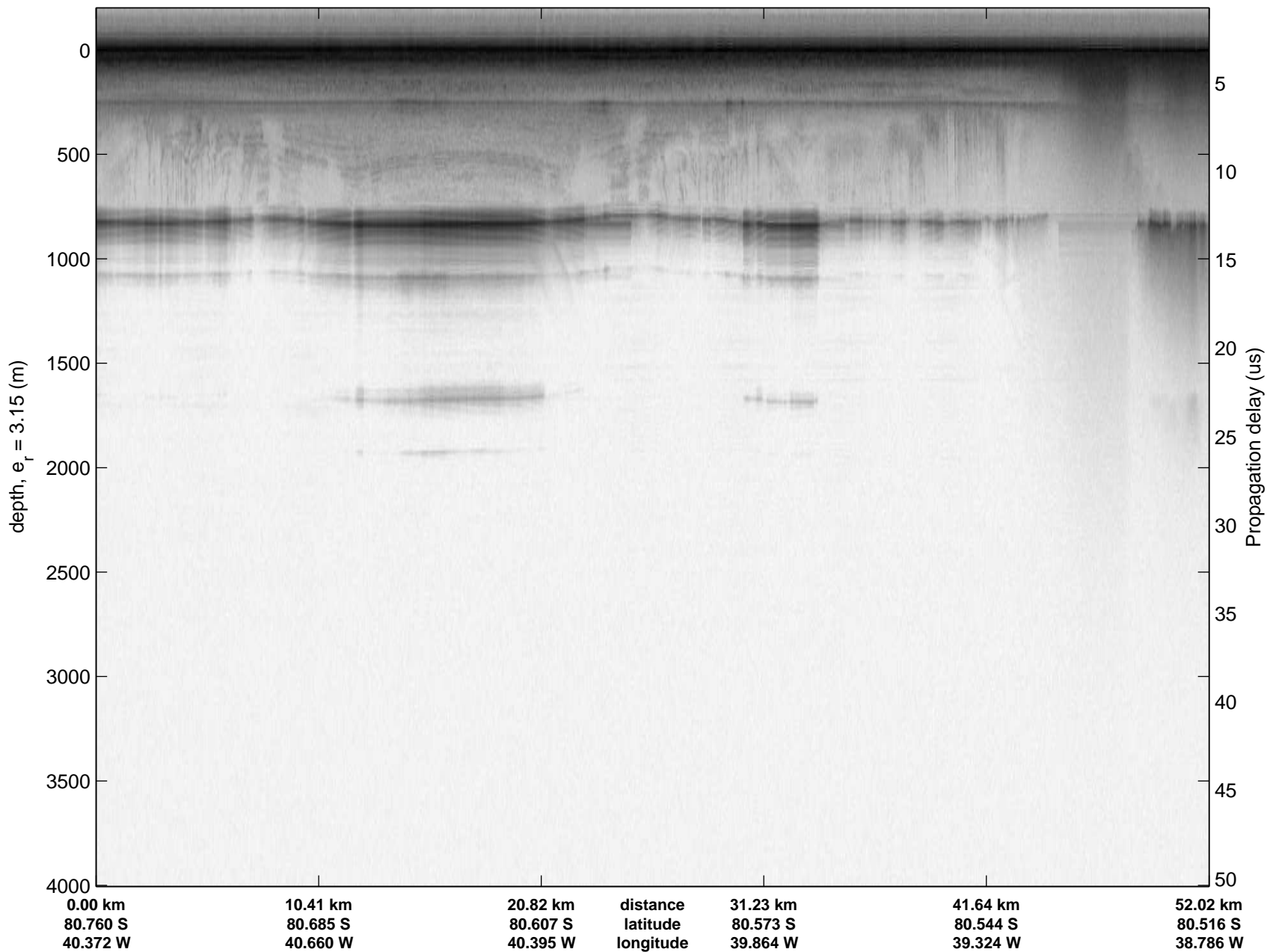


mcords2 2012_Antarctica_DC8:Recovery Offshore 20121102_03_006:19:34:53.43 to 19:41:18.40 GPS

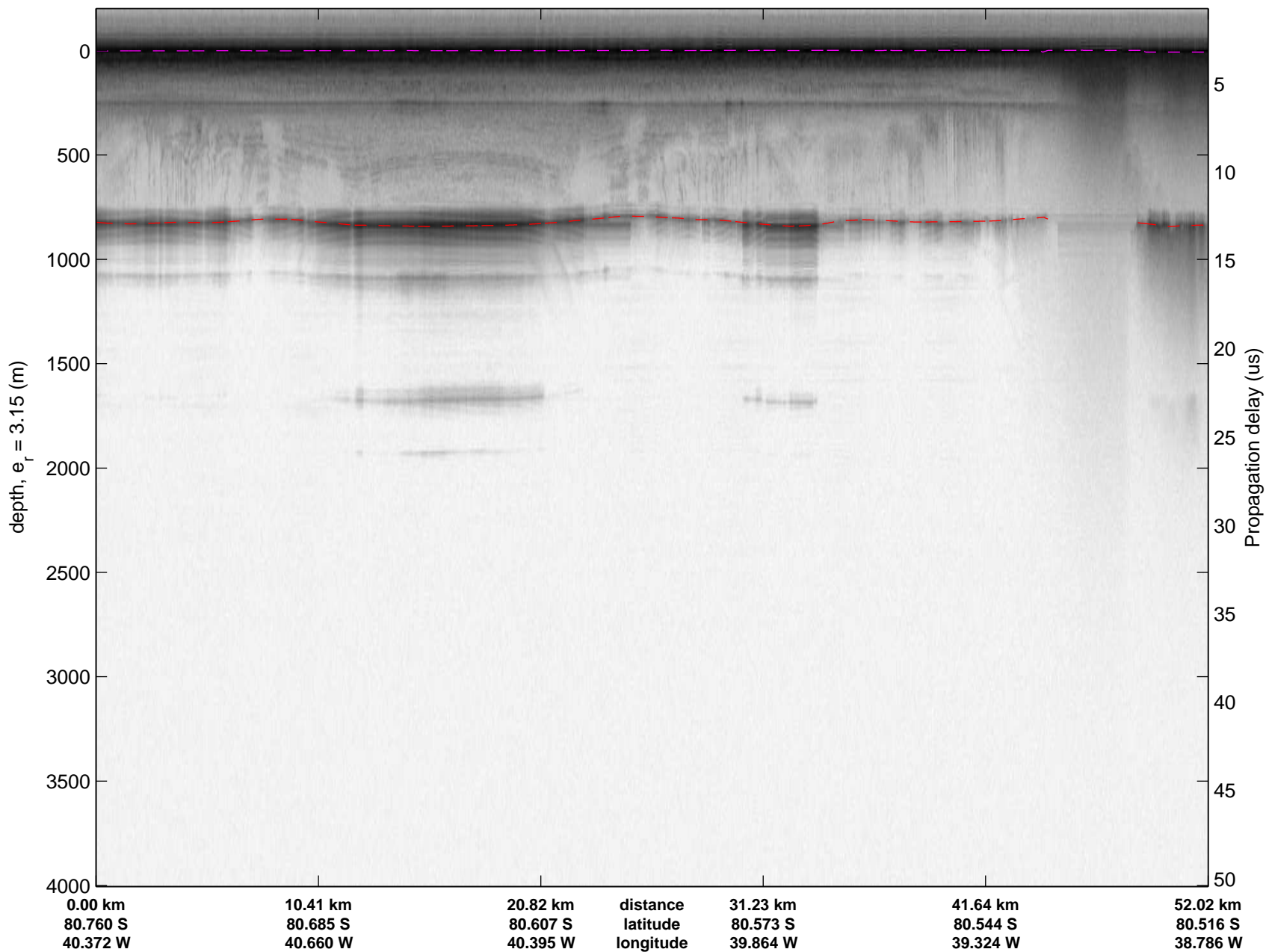


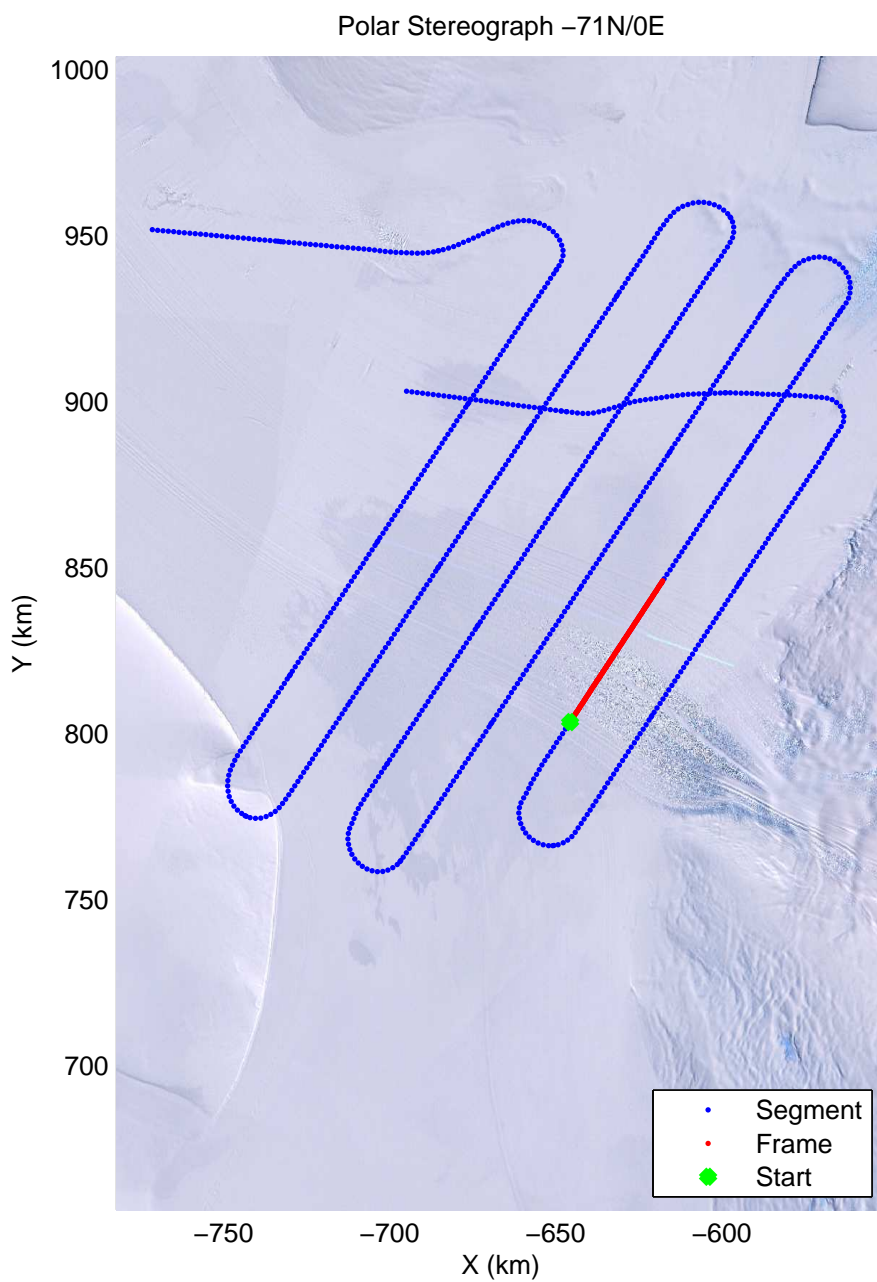
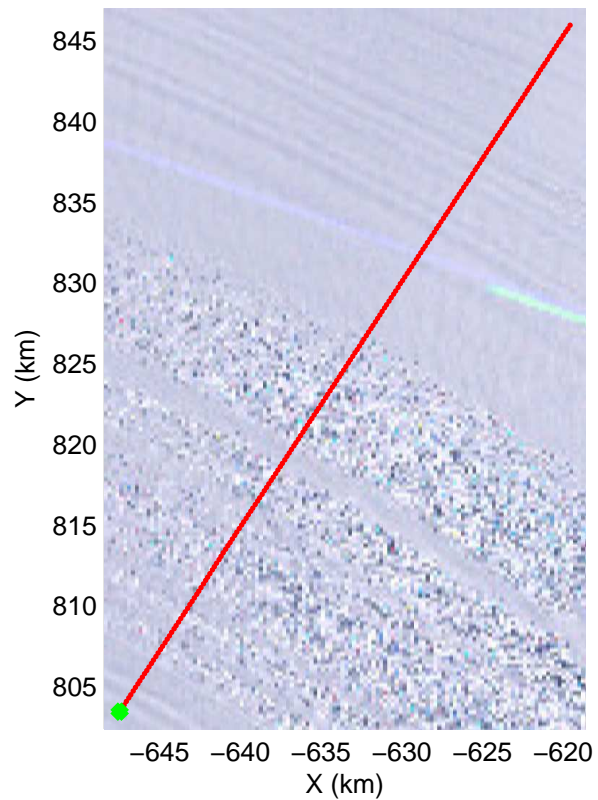
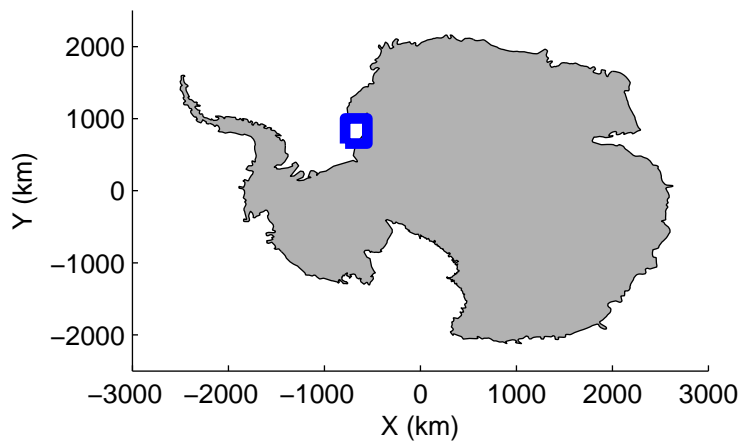


mcords2 2012_Antarctica_DC8:Recovery Offshore 20121102_03_007:19:41:04.20 to 19:47:24.14 GPS




mcords2 2012_Antarctica_DC8:Recovery Offshore 20121102_03_007:19:41:04.20 to 19:47:24.14 GPS

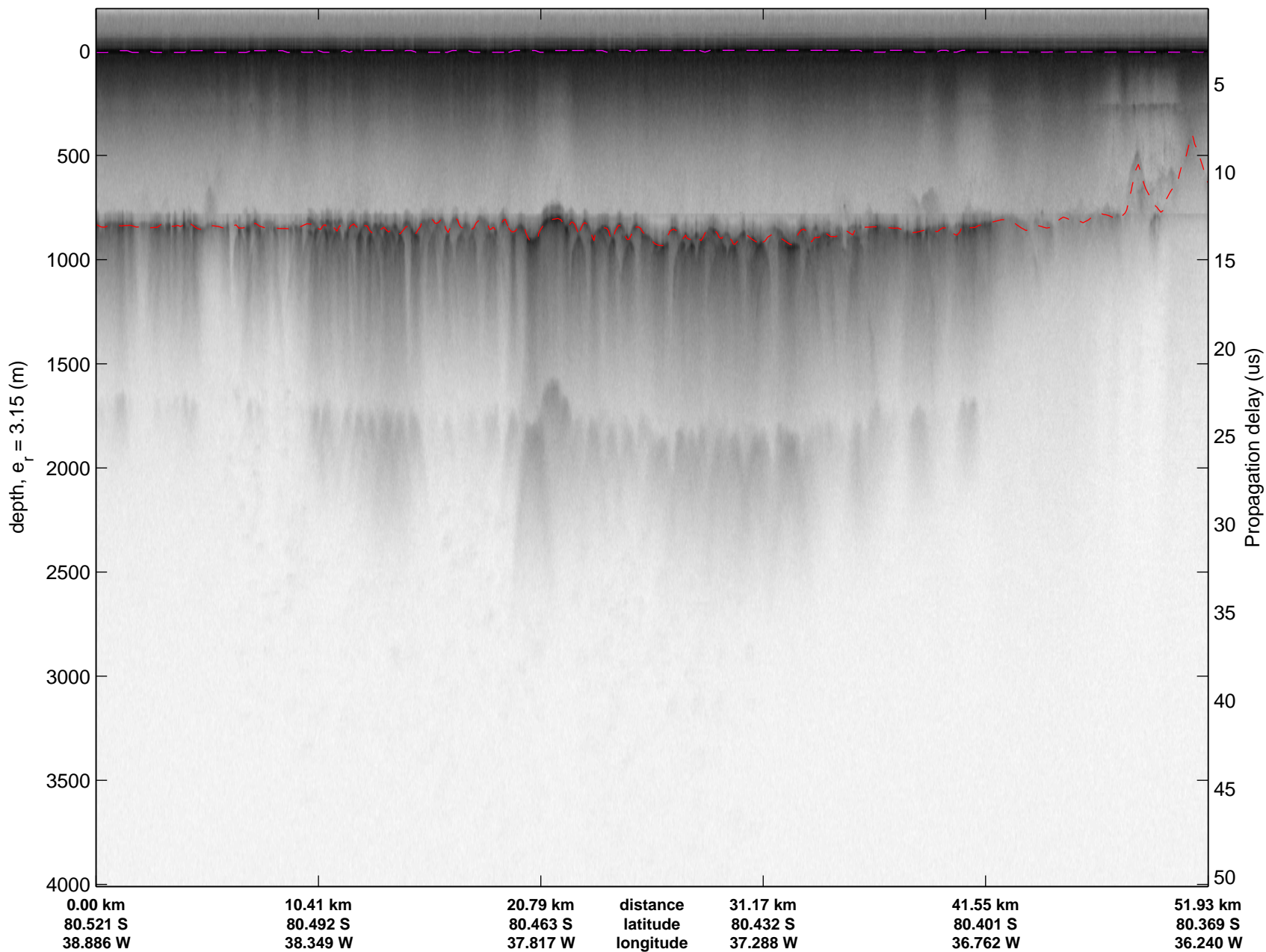


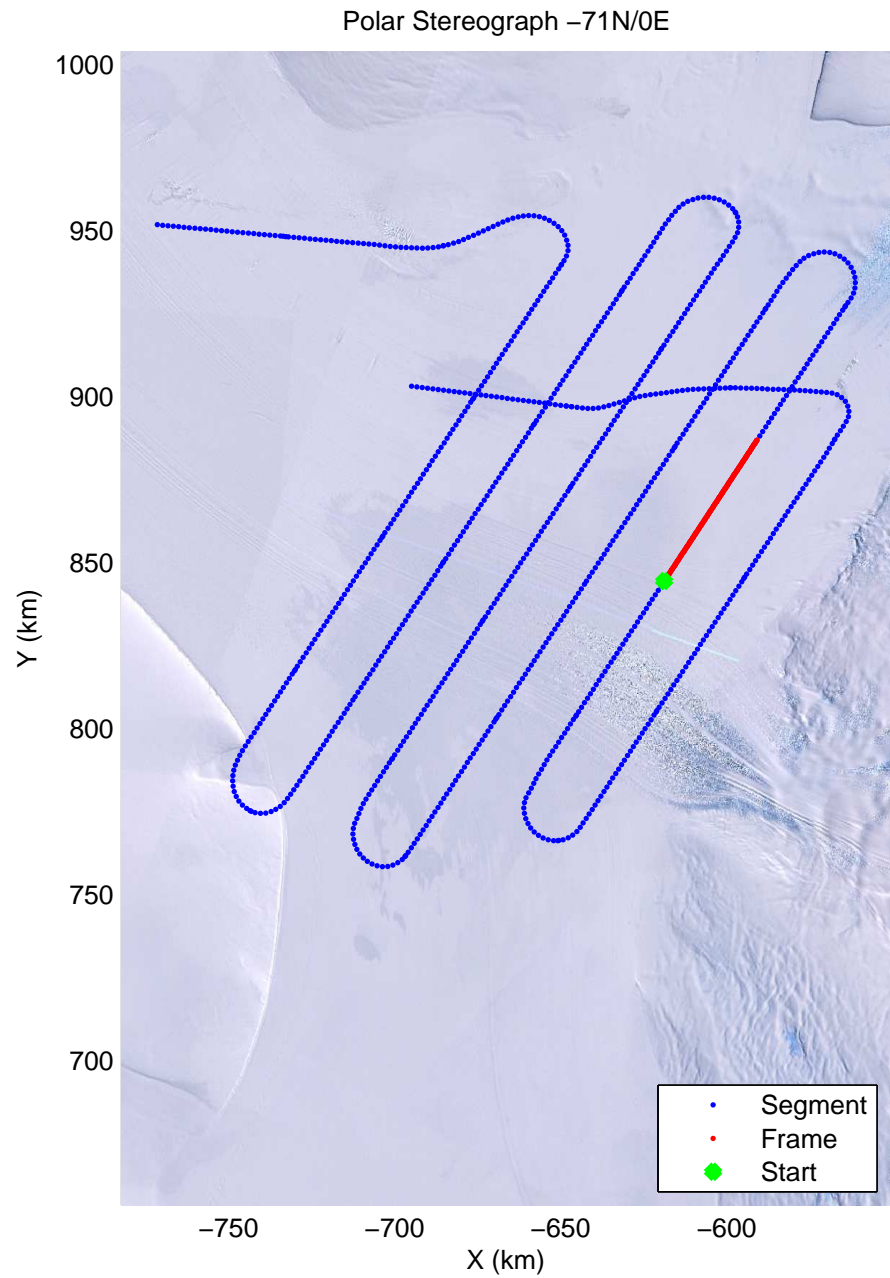
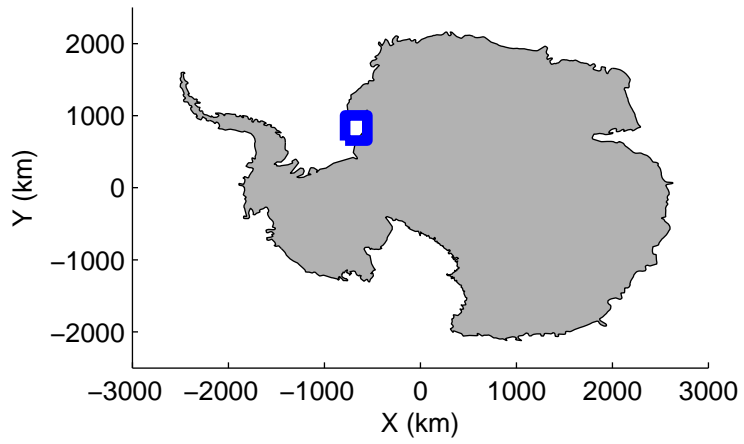


mcords2 2012_Antarctica_DC8:Recovery Offshore 20121102_03_008:19:47:10.23 to 19:53:26.71 GPS




mcords2 2012_Antarctica_DC8:Recovery Offshore 20121102_03_008:19:47:10.23 to 19:53:26.71 GPS

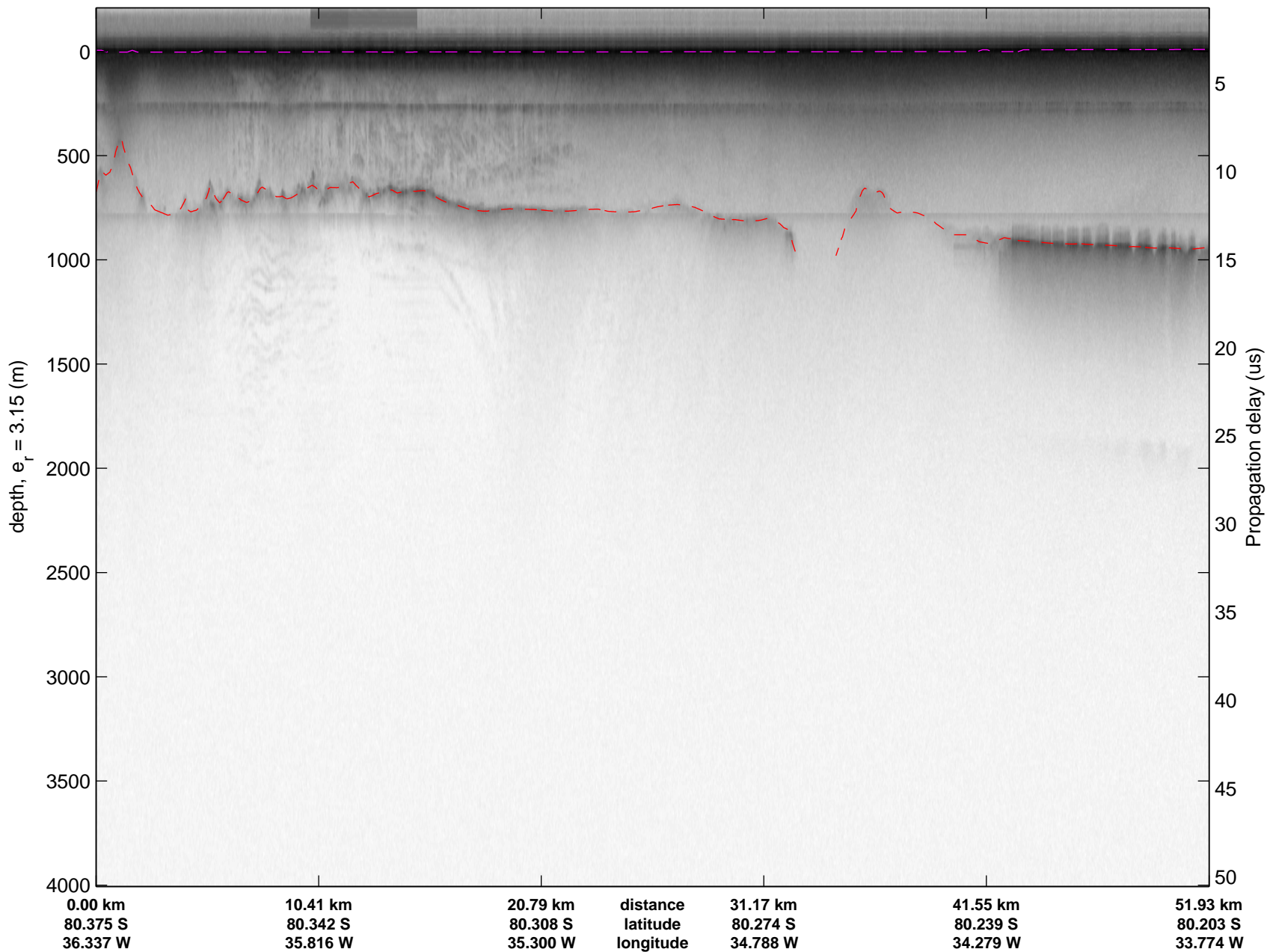


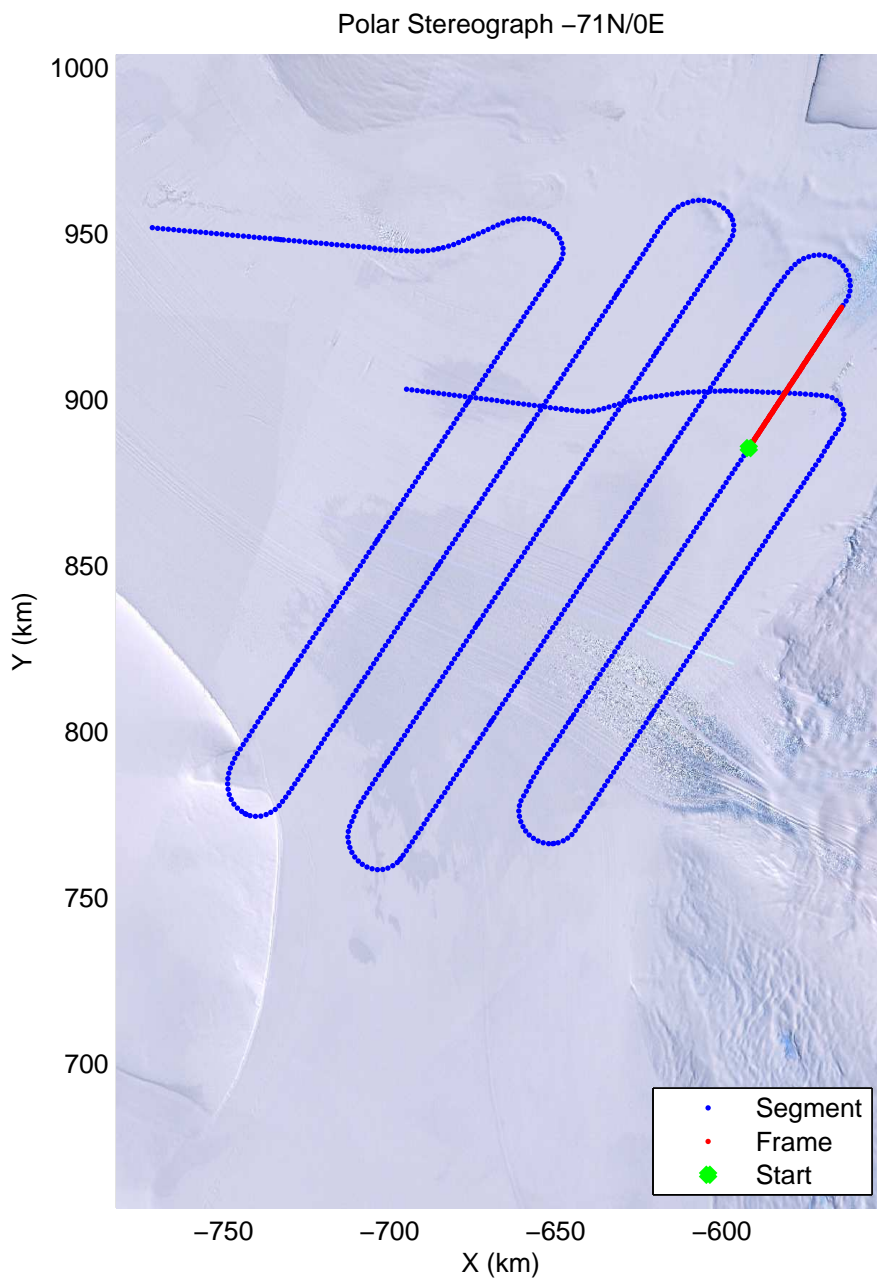

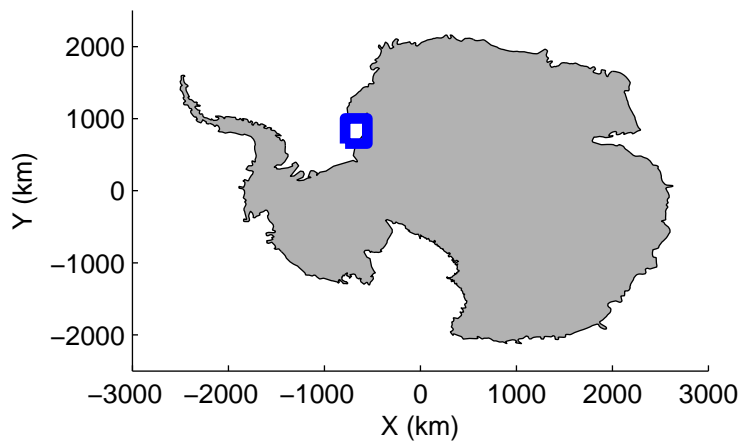


mcords2 2012_Antarctica_DC8:Recovery Offshore 20121102_03_009:19:53:12.64 to 19:59:30.97 GPS




mcords2 2012_Antarctica_DC8:Recovery Offshore 20121102_03_009:19:53:12.64 to 19:59:30.97 GPS




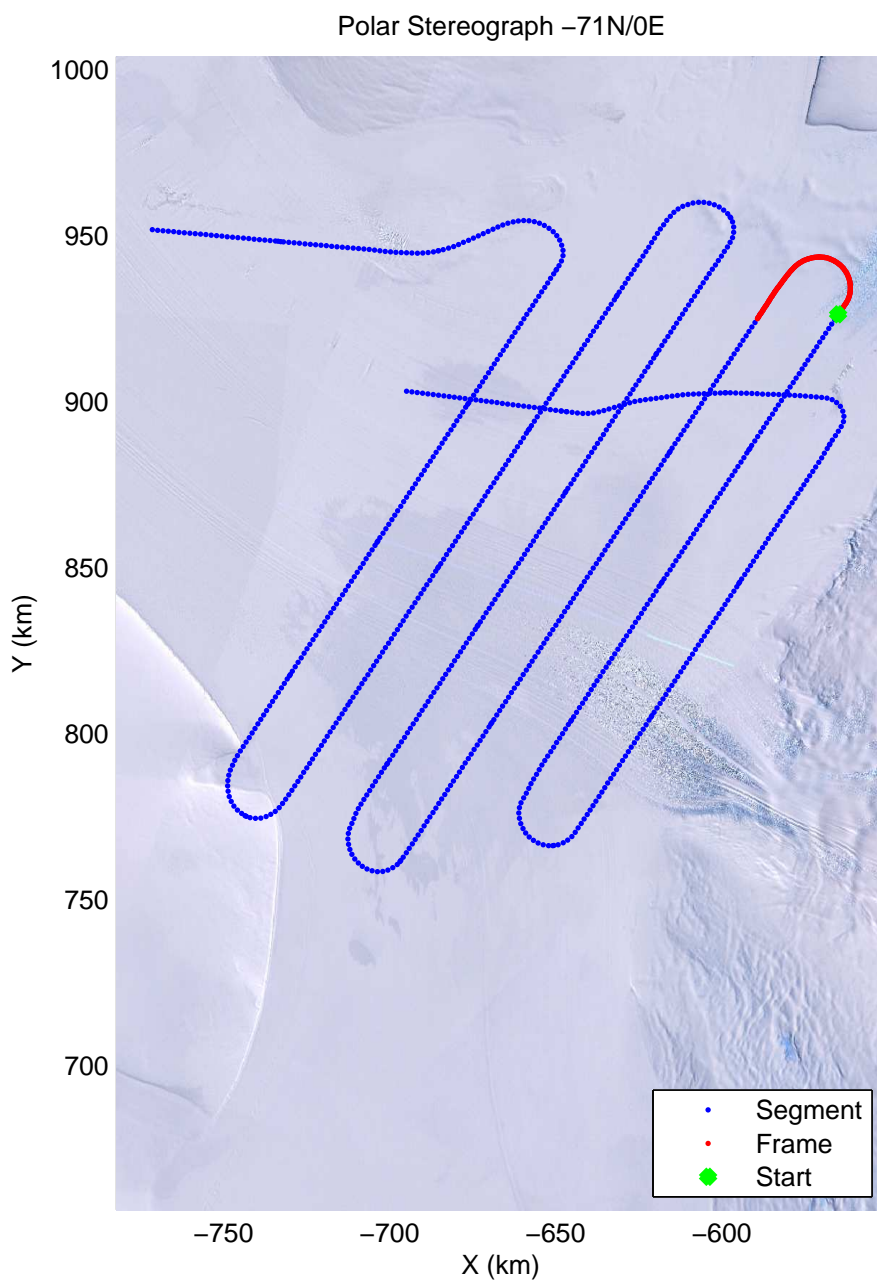

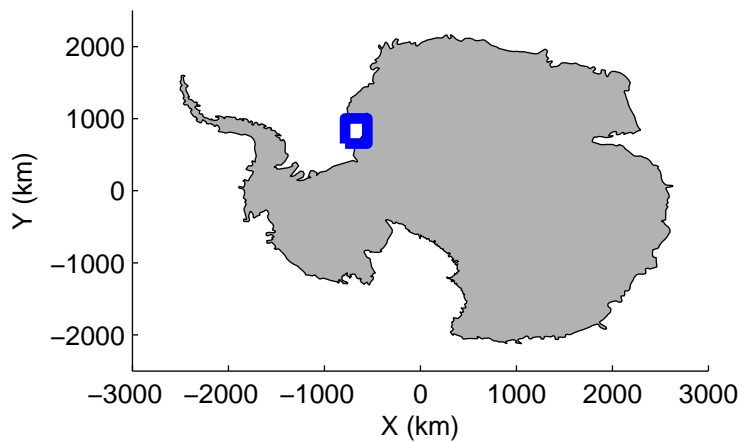


mcords2 2012_Antarctica_DC8:Recovery Offshore 20121102_03_010:19:59:16.99 to 20:05:33.83 GPS




mcords2 2012_Antarctica_DC8:Recovery Offshore 20121102_03_010:19:59:16.99 to 20:05:33.83 GPS




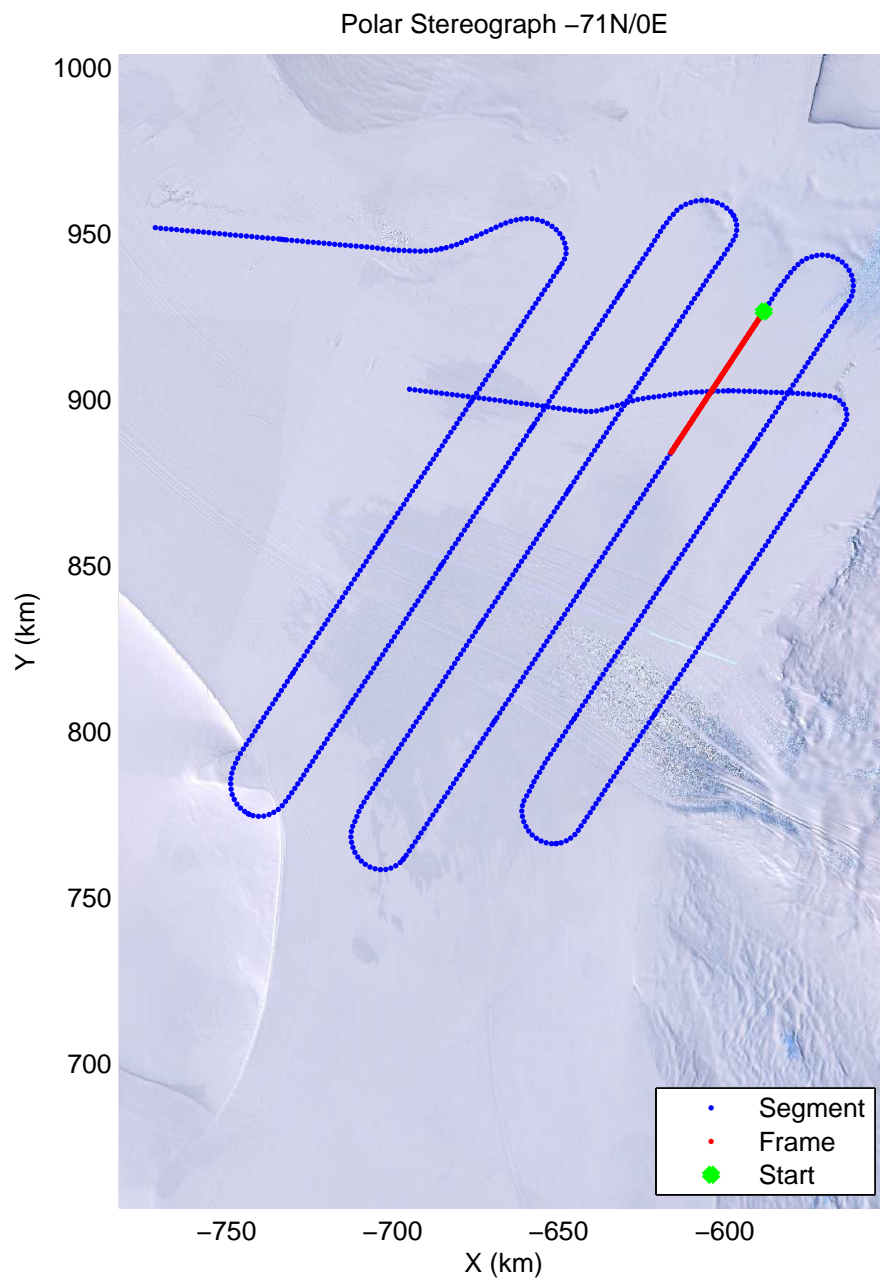
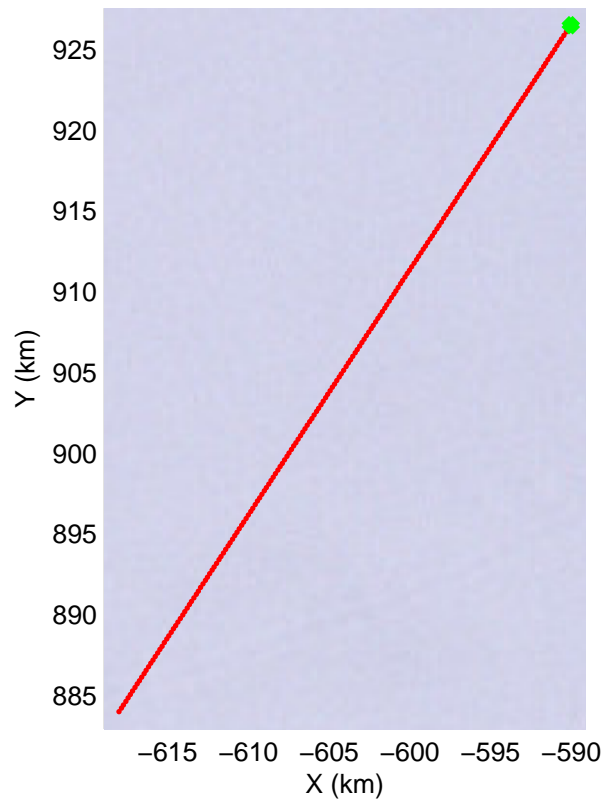
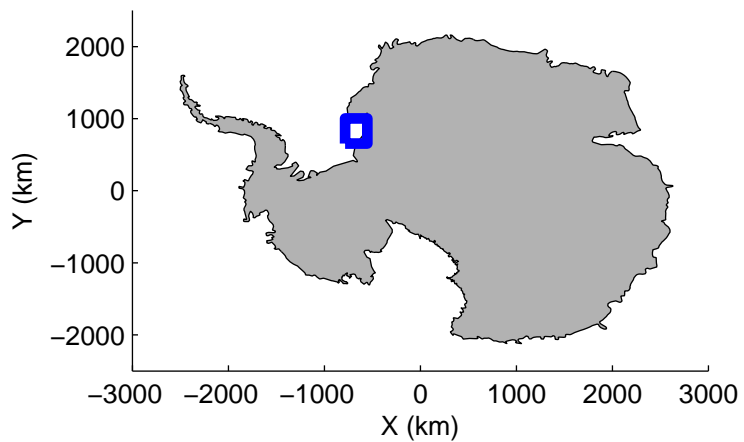


mcords2 2012_Antarctica_DC8:Recovery Offshore 20121102_03_011:20:05:19.84 to 20:11:41.33 GPS




mcords2 2012_Antarctica_DC8:Recovery Offshore 20121102_03_011:20:05:19.84 to 20:11:41.33 GPS




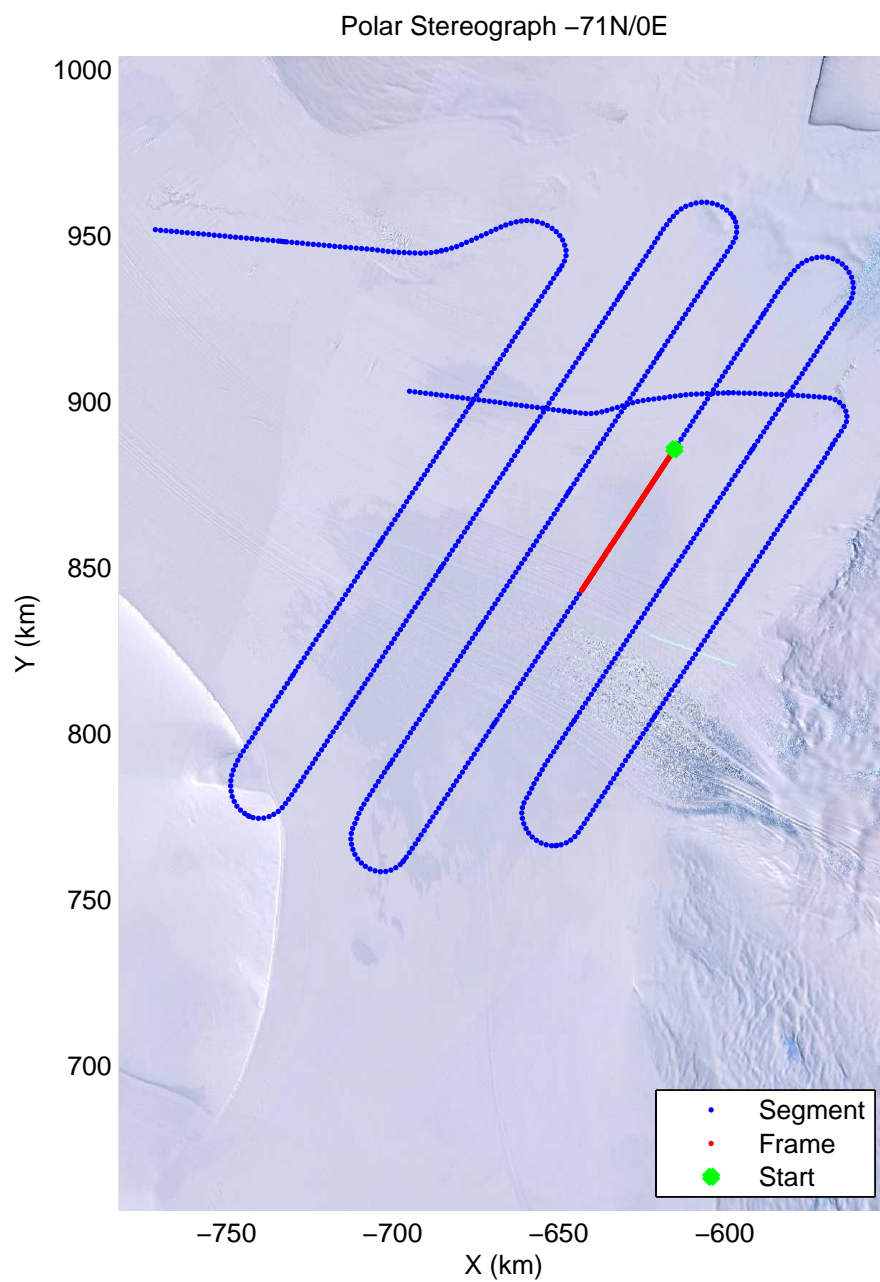
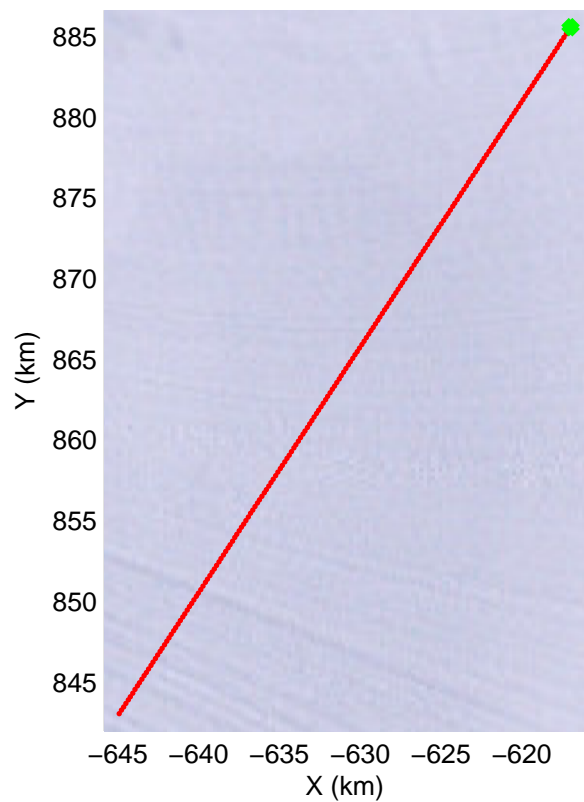
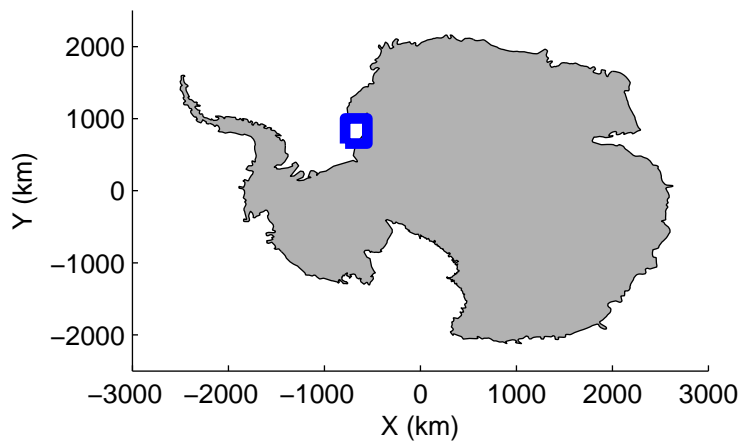


mcords2 2012_Antarctica_DC8:Recovery Offshore 20121102_03_012:20:11:27.05 to 20:17:43.60 GPS




mcords2 2012_Antarctica_DC8:Recovery Offshore 20121102_03_012:20:11:27.05 to 20:17:43.60 GPS

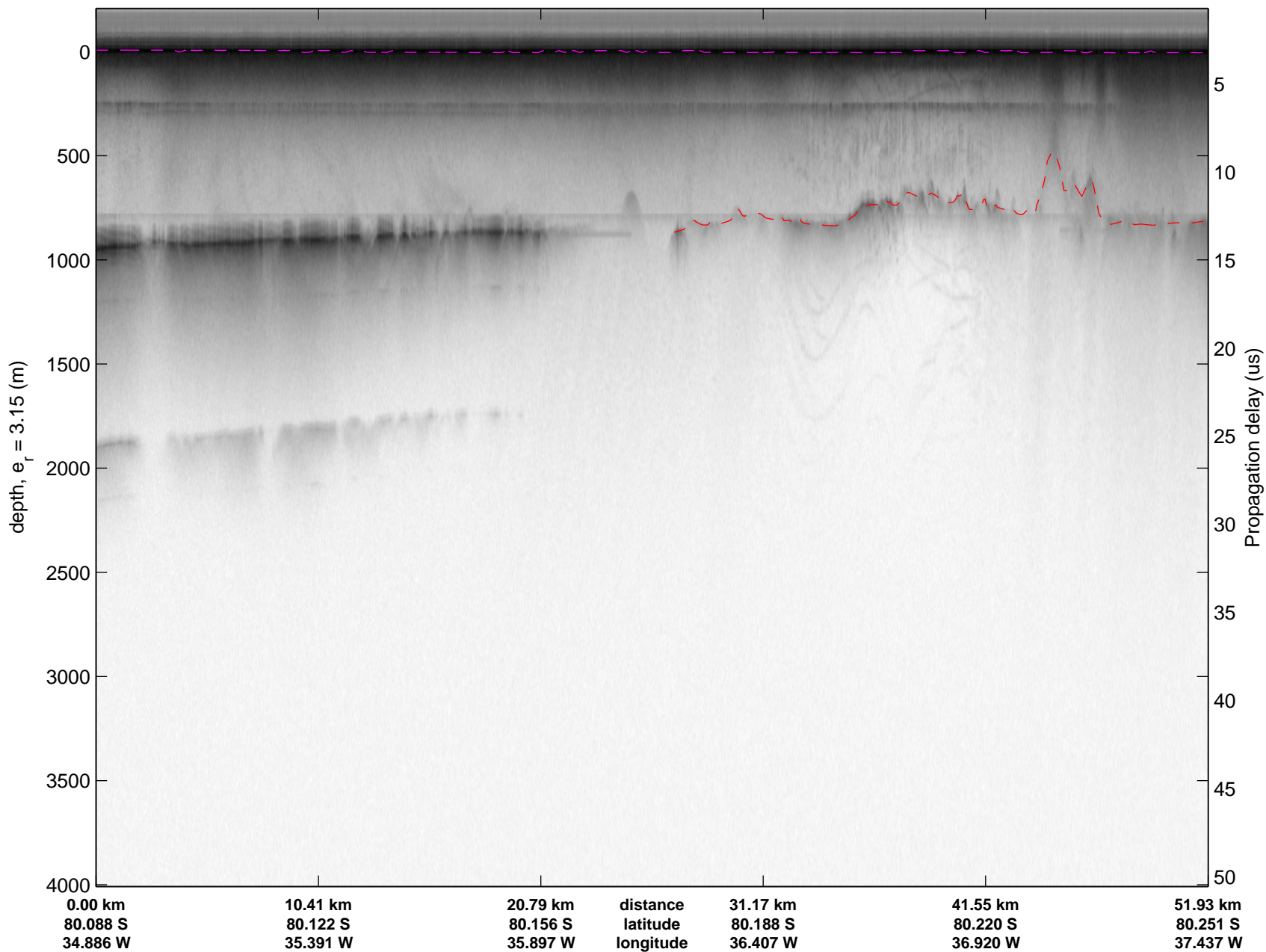


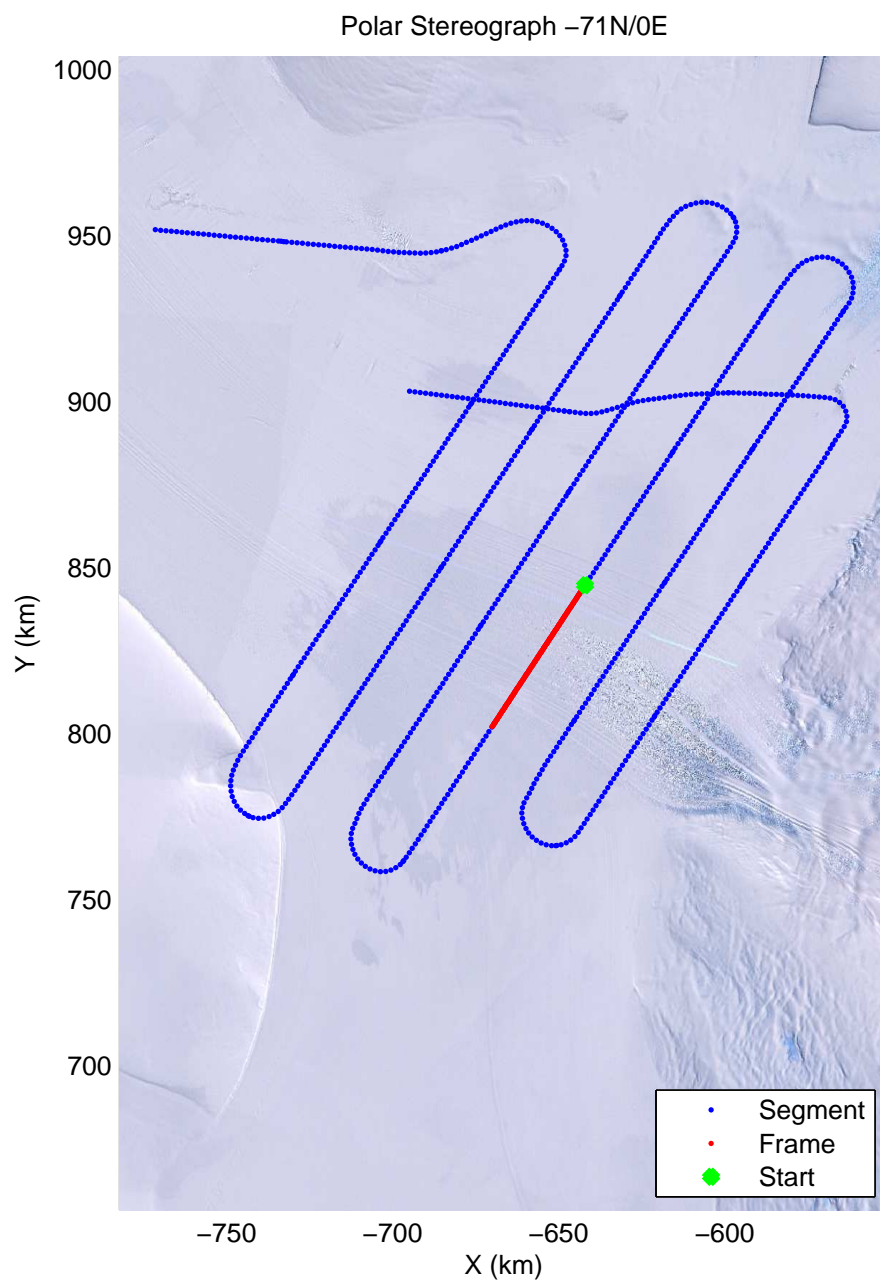
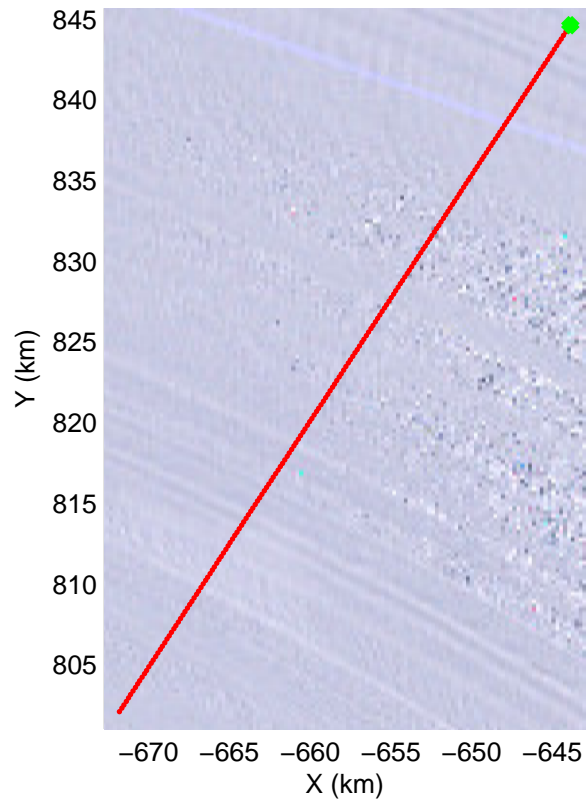
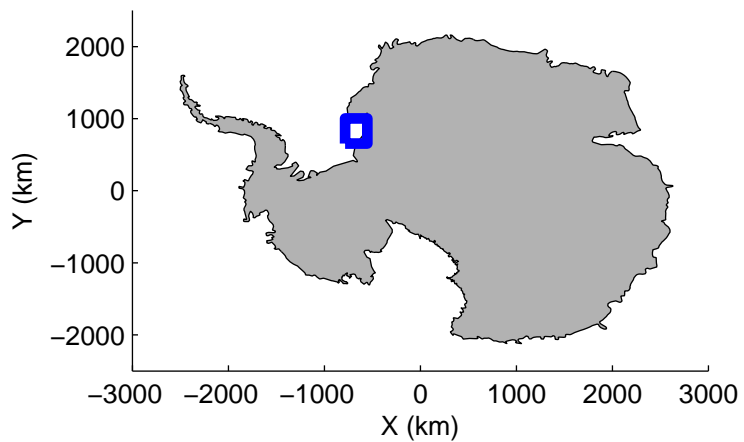


mcords2 2012_Antarctica_DC8:Recovery Offshore 20121102_03_013:20:17:29.73 to 20:23:42.54 GPS




mcords2 2012_Antarctica_DC8:Recovery Offshore 20121102_03_013:20:17:29.73 to 20:23:42.54 GPS




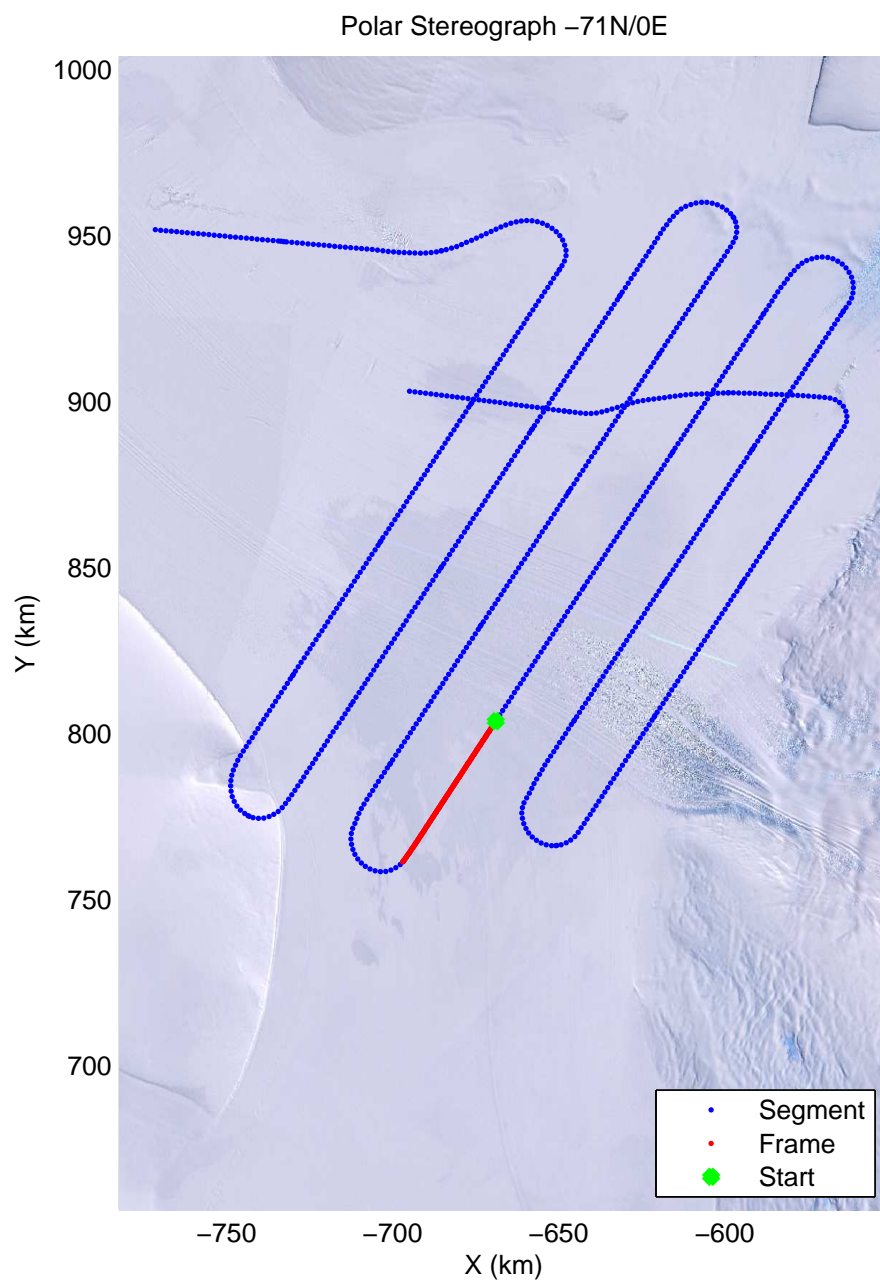
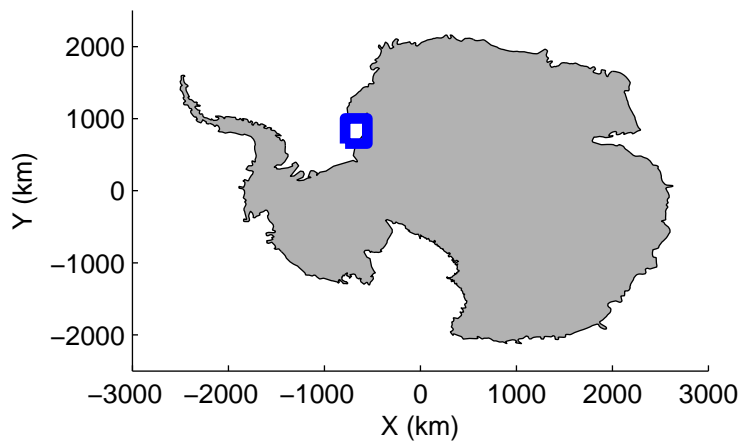


mcords2 2012_Antarctica_DC8:Recovery Offshore 20121102_03_014:20:23:28.64 to 20:29:42.26 GPS

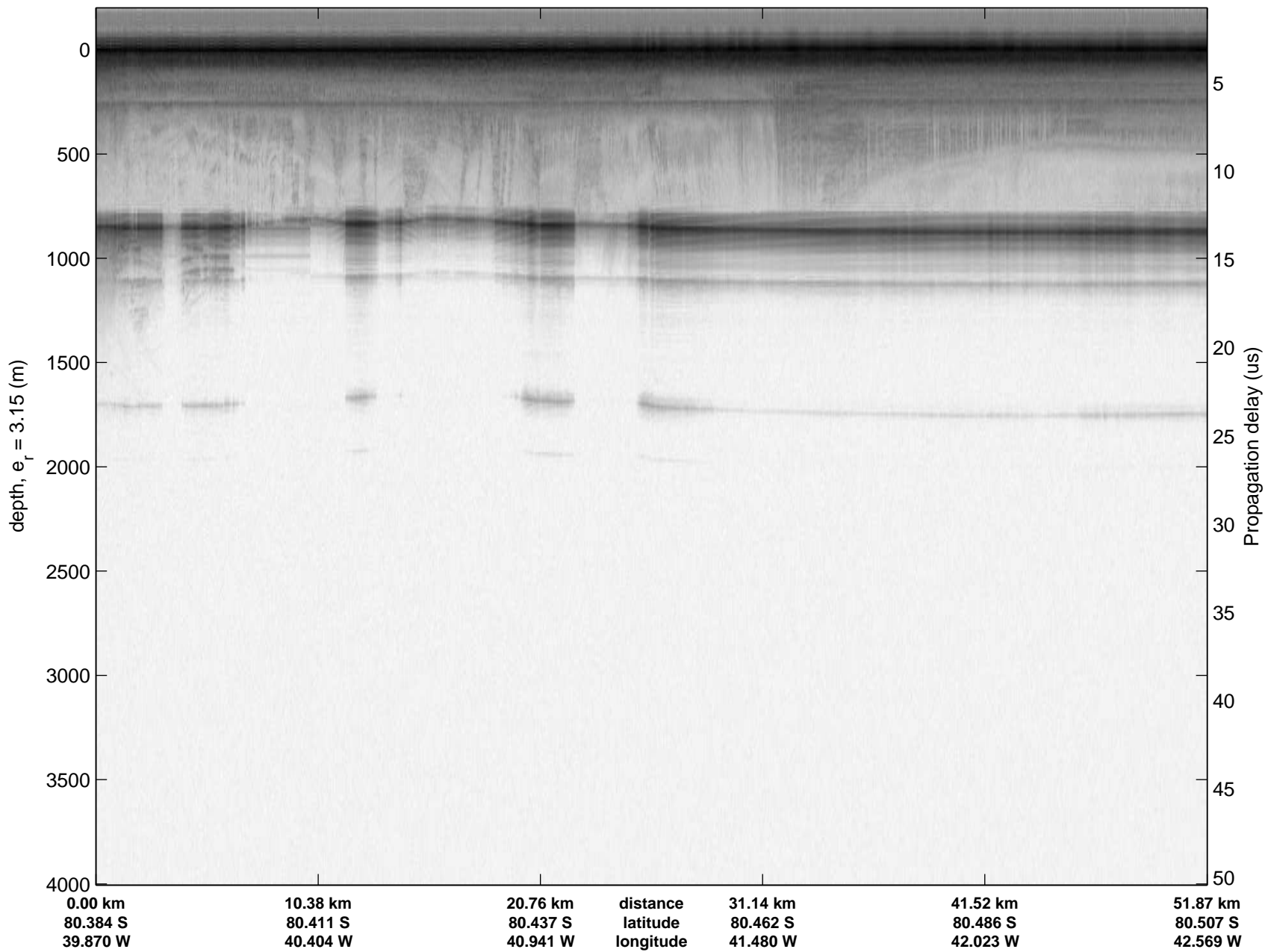


mcords2 2012_Antarctica_DC8:Recovery Offshore 20121102_03_014:20:23:28.64 to 20:29:42.26 GPS

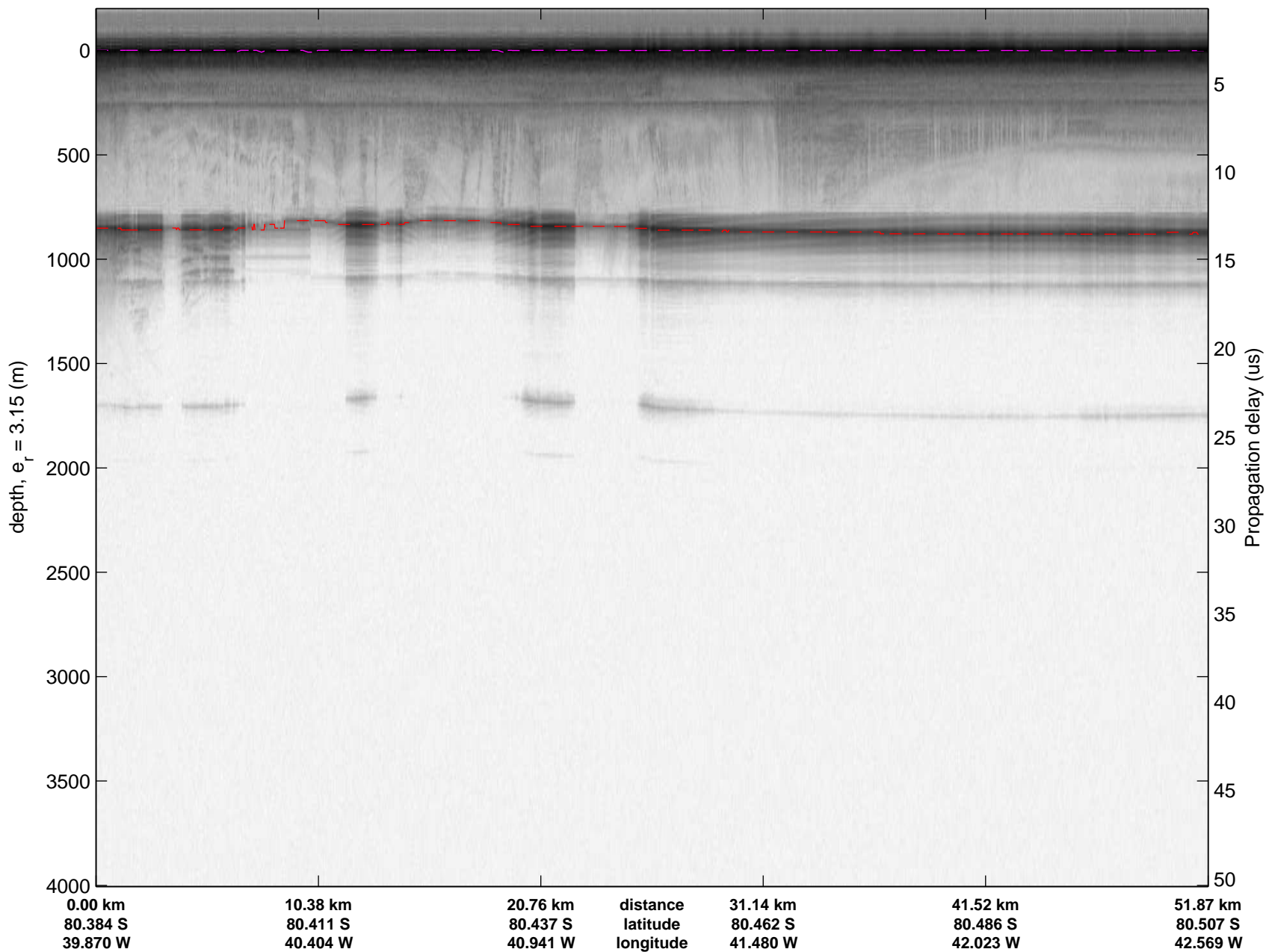


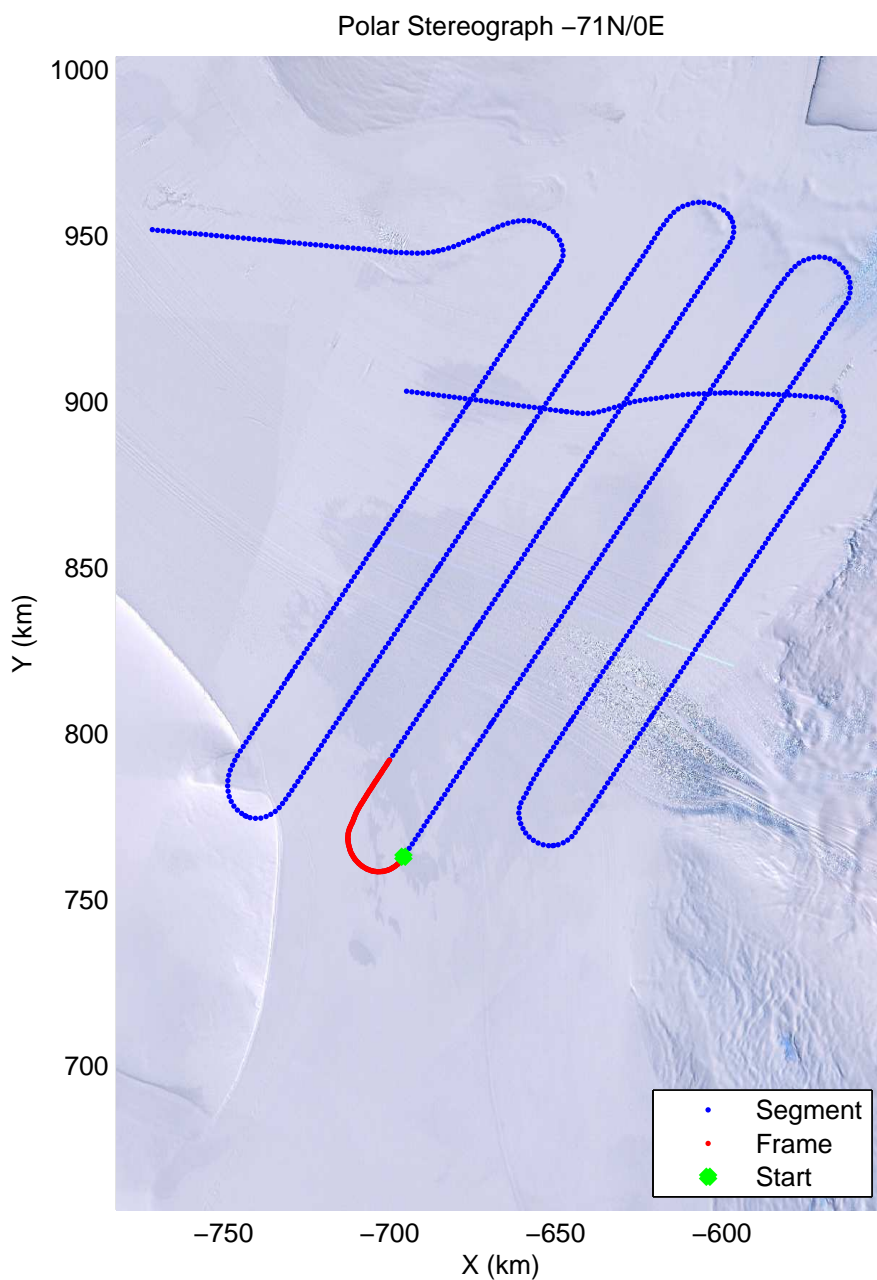

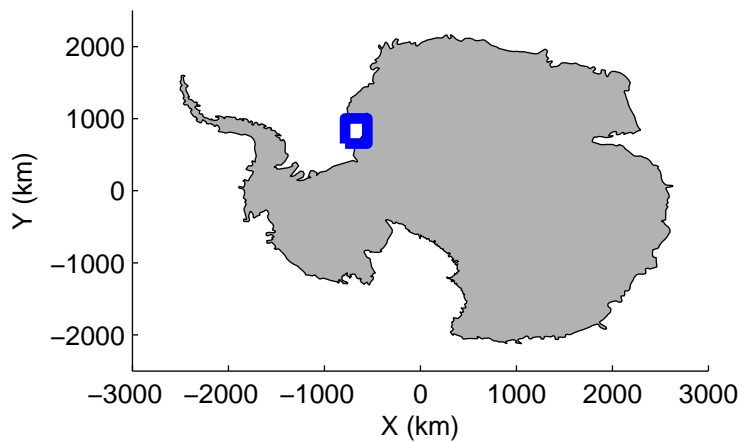


mcords2 2012_Antarctica_DC8:Recovery Offshore 20121102_03_015:20:29:28.33 to 20:35:46.35 GPS

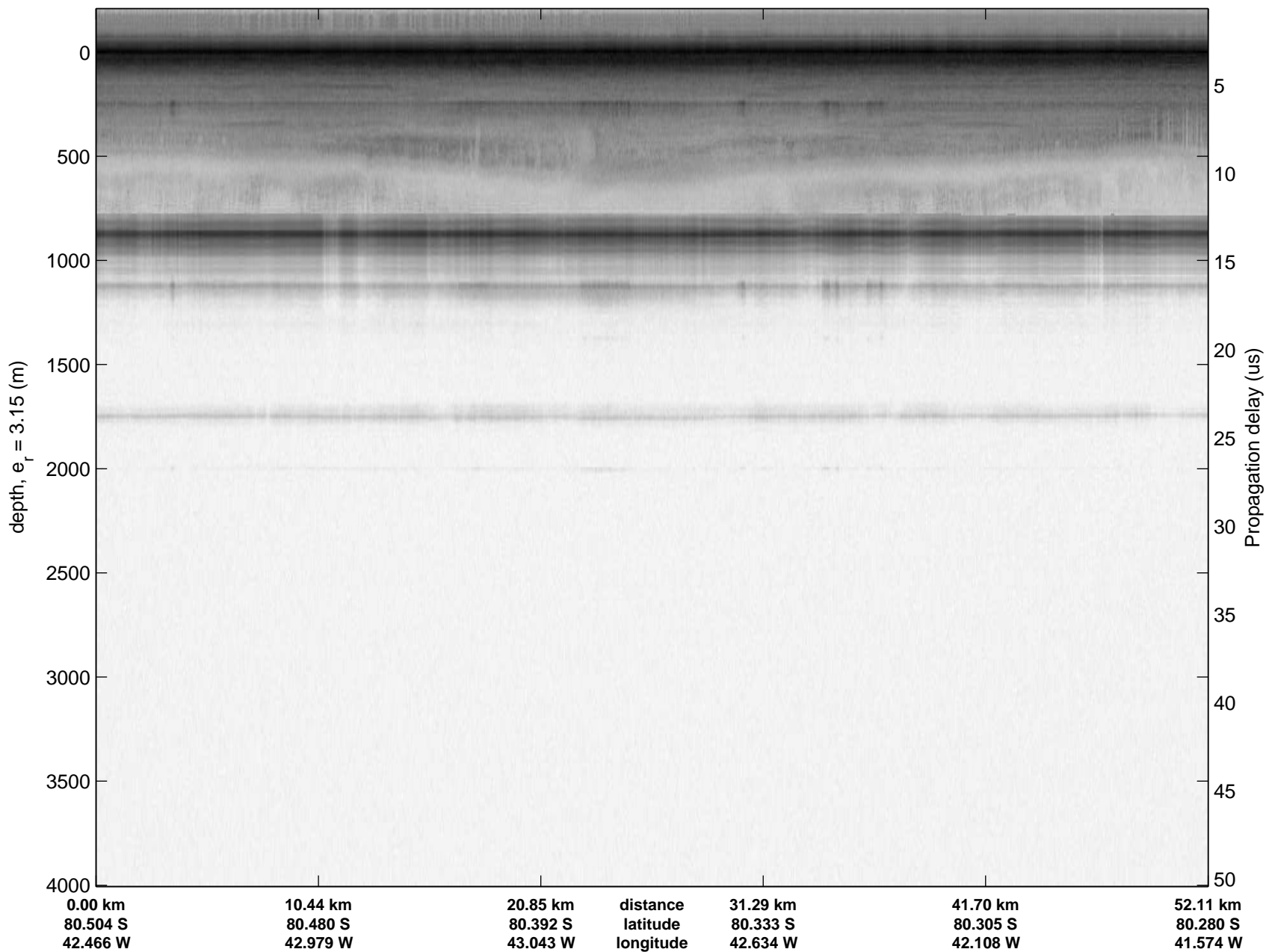


mcords2 2012_Antarctica_DC8:Recovery Offshore 20121102_03_015:20:29:28.33 to 20:35:46.35 GPS

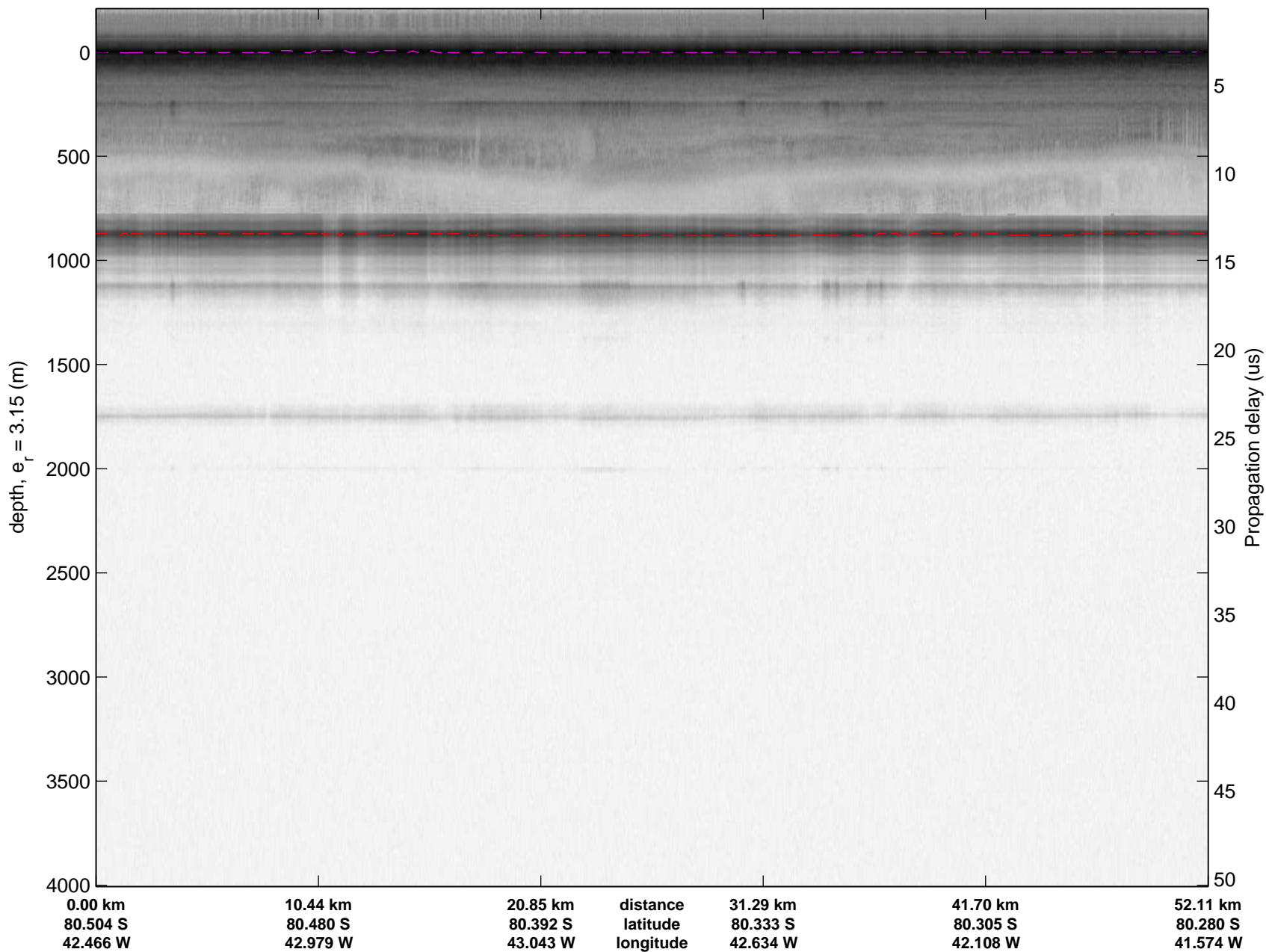


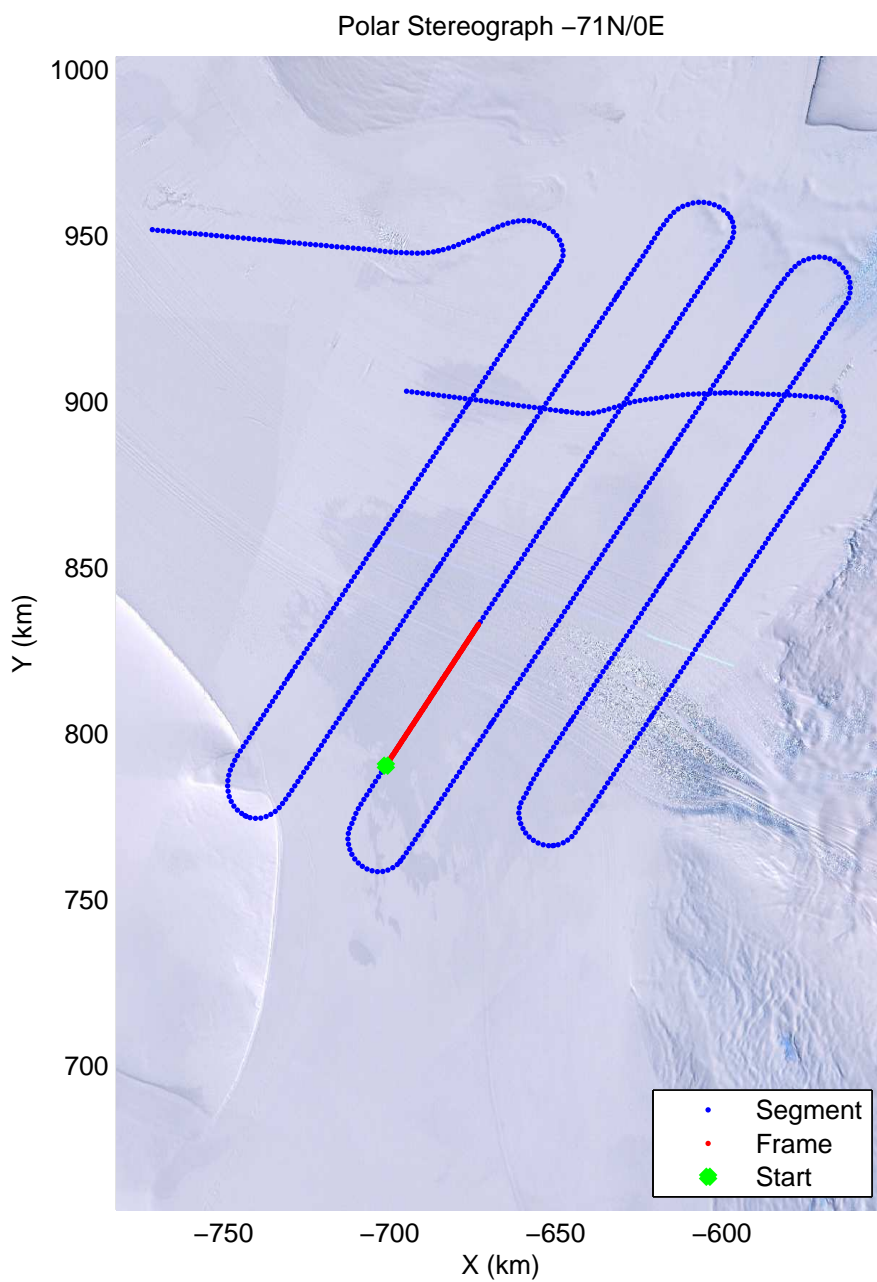
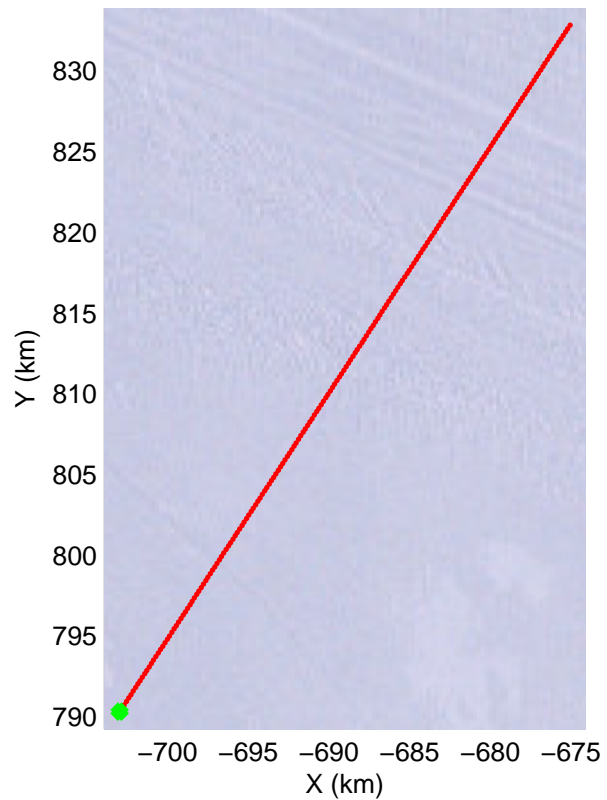
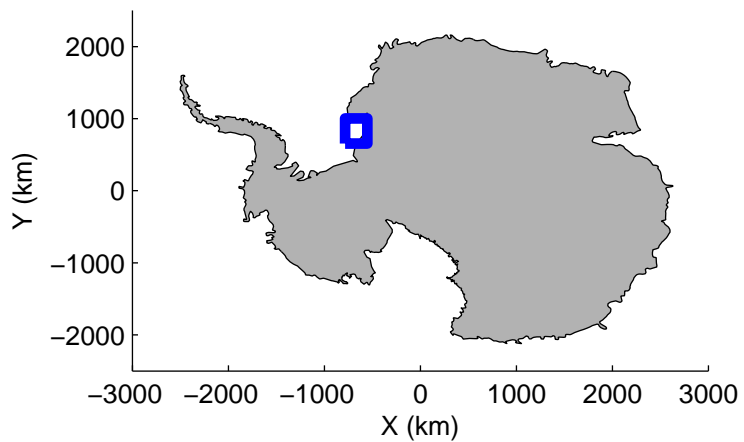


mcords2 2012_Antarctica_DC8:Recovery Offshore 20121102_03_016:20:35:32.25 to 20:42:02.52 GPS




mcords2 2012_Antarctica_DC8:Recovery Offshore 20121102_03_016:20:35:32.25 to 20:42:02.52 GPS




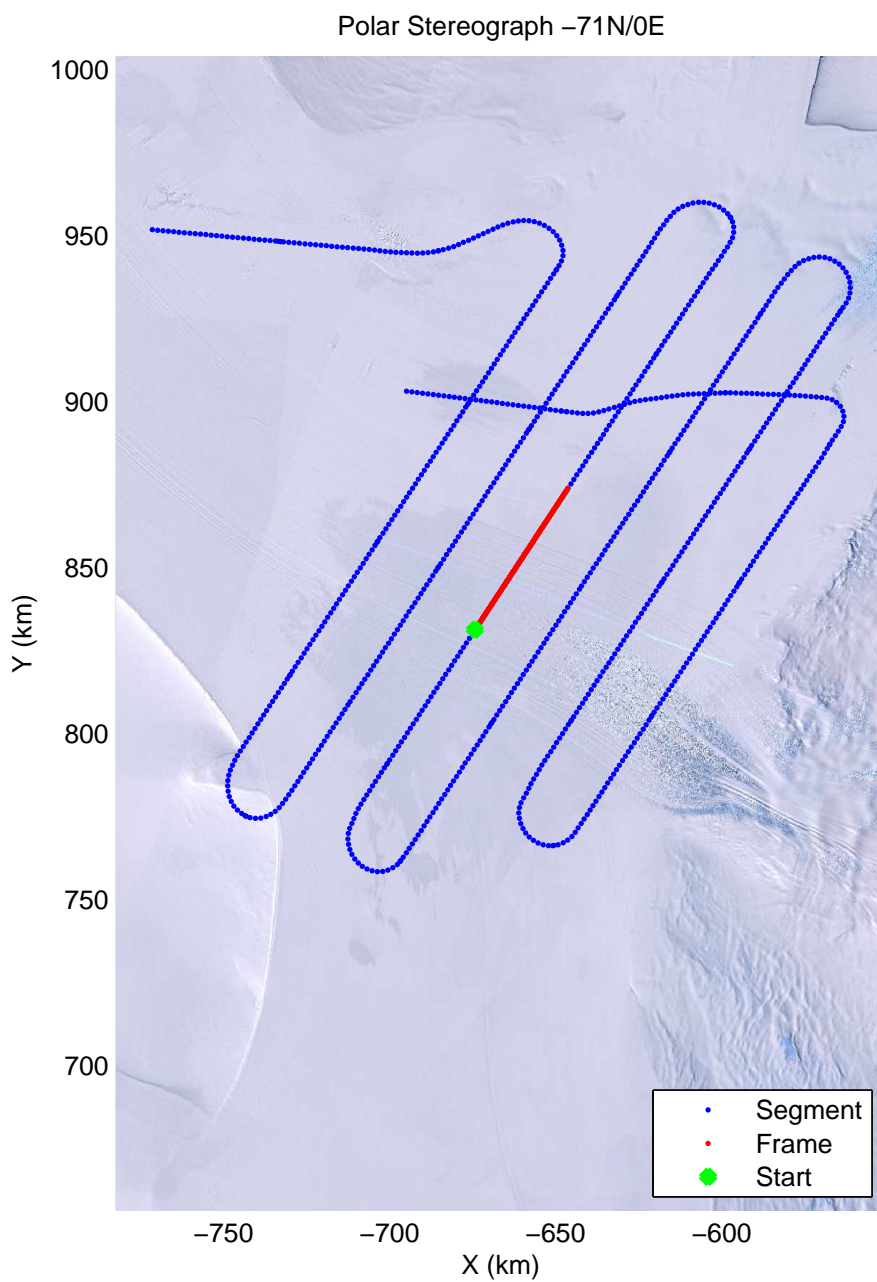

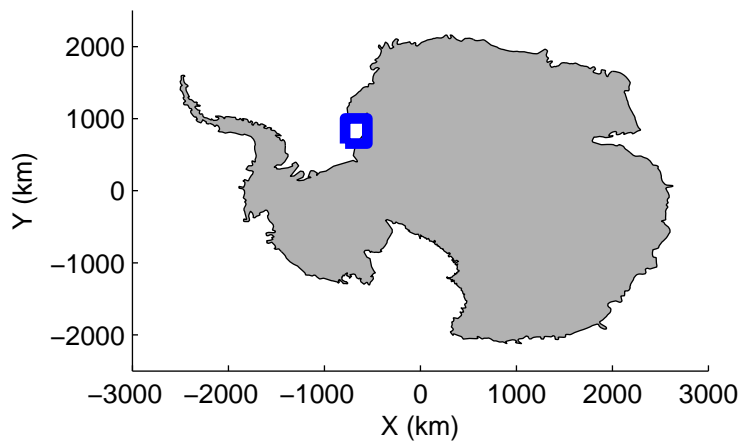


mcords2 2012_Antarctica_DC8:Recovery Offshore 20121102_03_017:20:41:48.56 to 20:48:05.86 GPS




mcords2 2012_Antarctica_DC8:Recovery Offshore 20121102_03_017:20:41:48.56 to 20:48:05.86 GPS

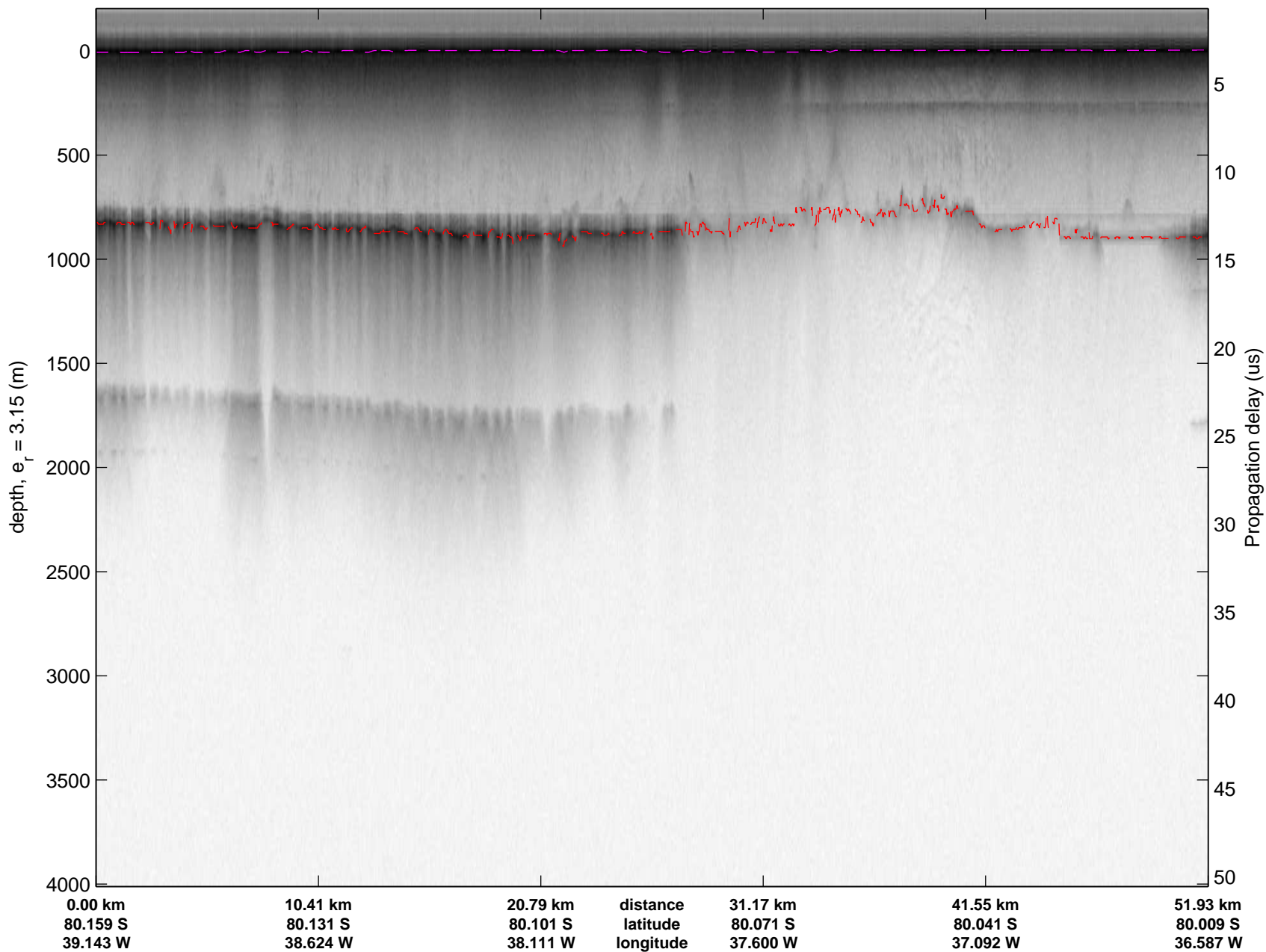


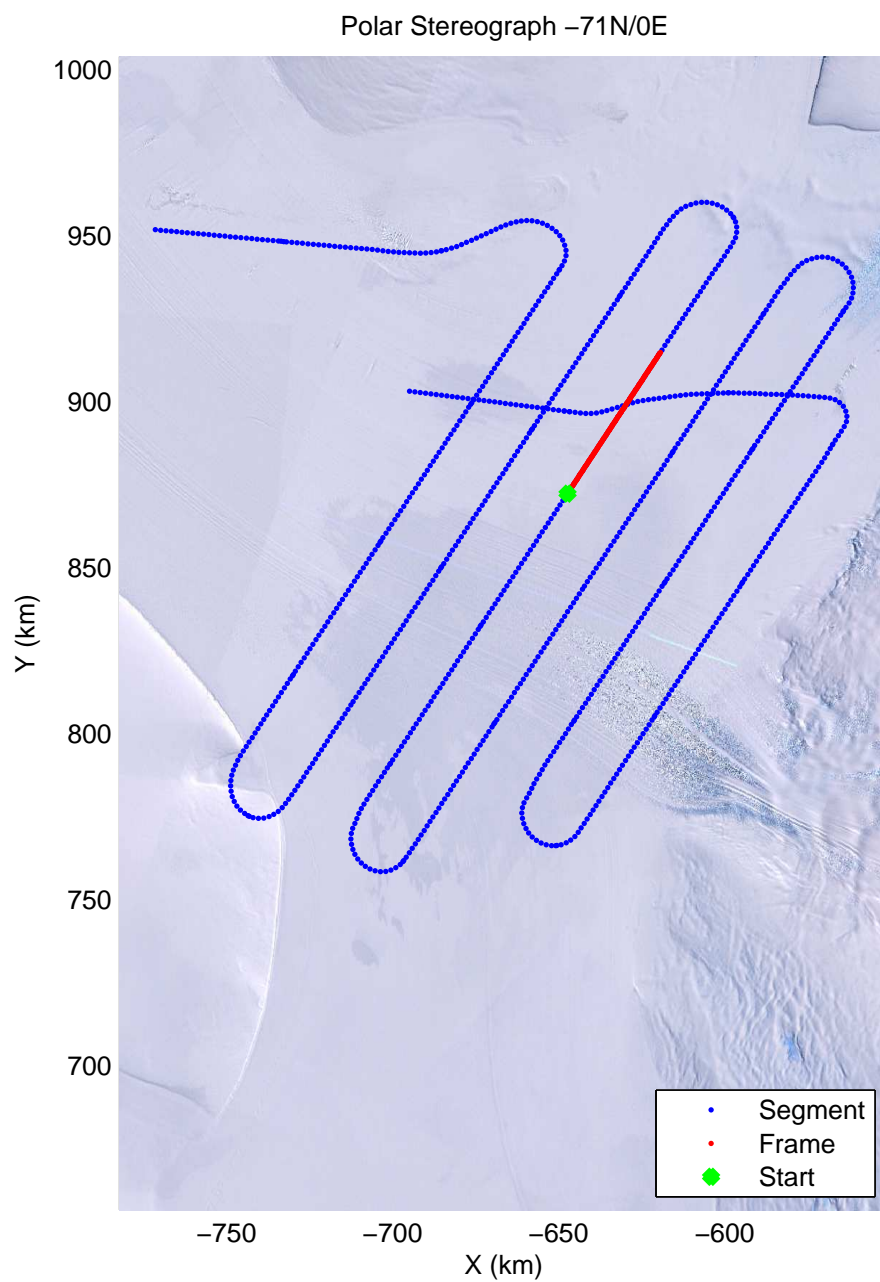
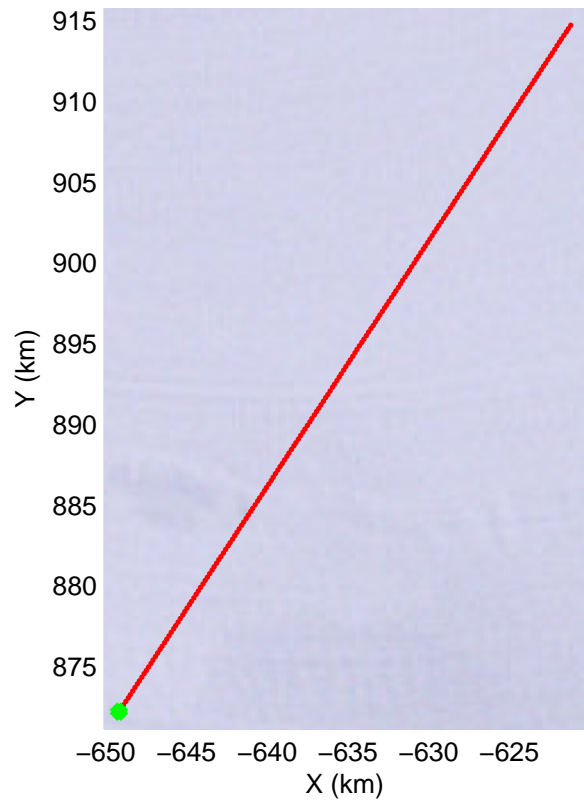
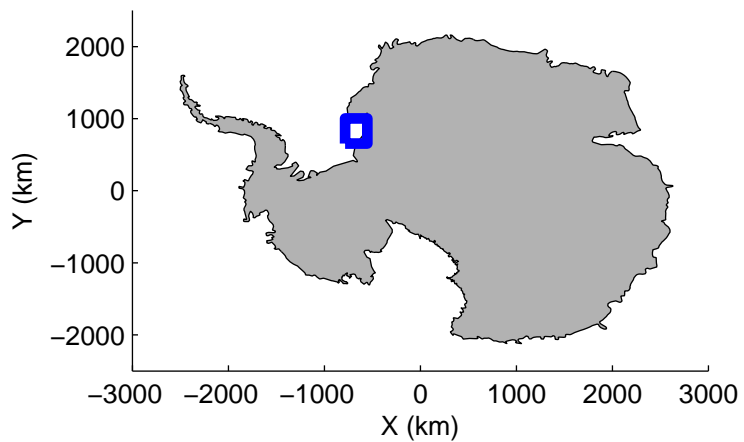


mcords2 2012_Antarctica_DC8:Recovery Offshore 20121102_03_018:20:47:51.85 to 20:54:09.93 GPS




mcords2 2012_Antarctica_DC8:Recovery Offshore 20121102_03_018:20:47:51.85 to 20:54:09.93 GPS




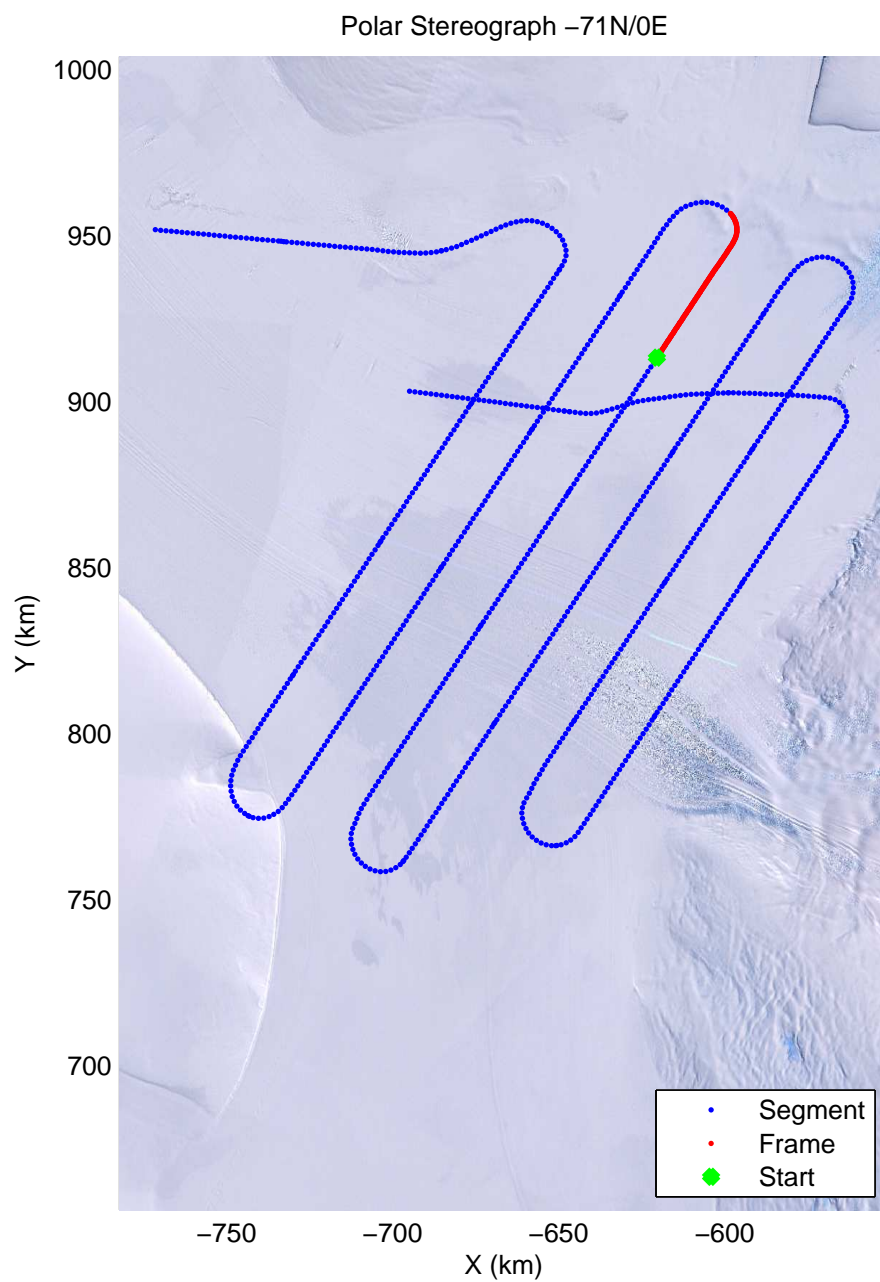
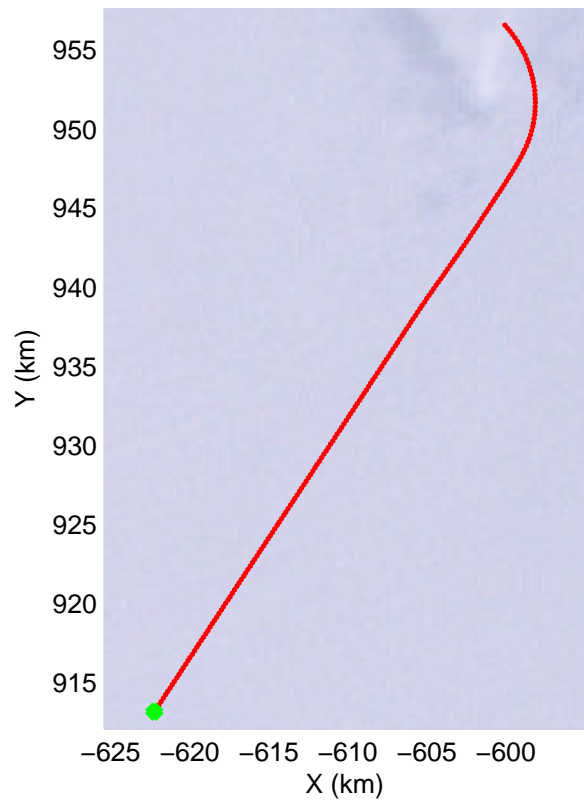
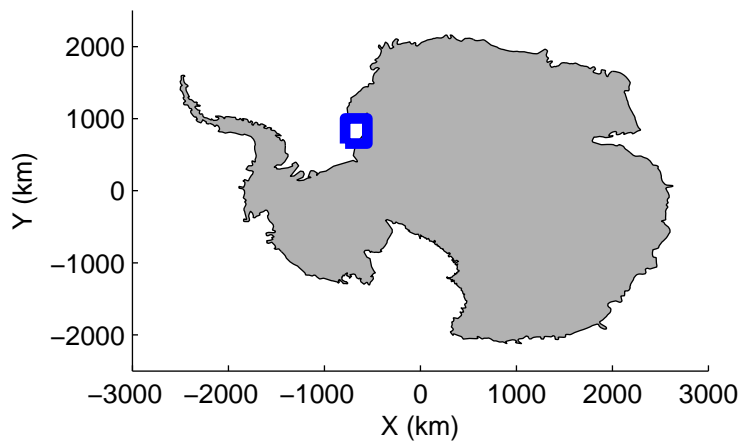


mcords2 2012_Antarctica_DC8:Recovery Offshore 20121102_03_019:20:53:55.82 to 21:00:12.97 GPS




mcords2 2012_Antarctica_DC8:Recovery Offshore 20121102_03_019:20:53:55.82 to 21:00:12.97 GPS




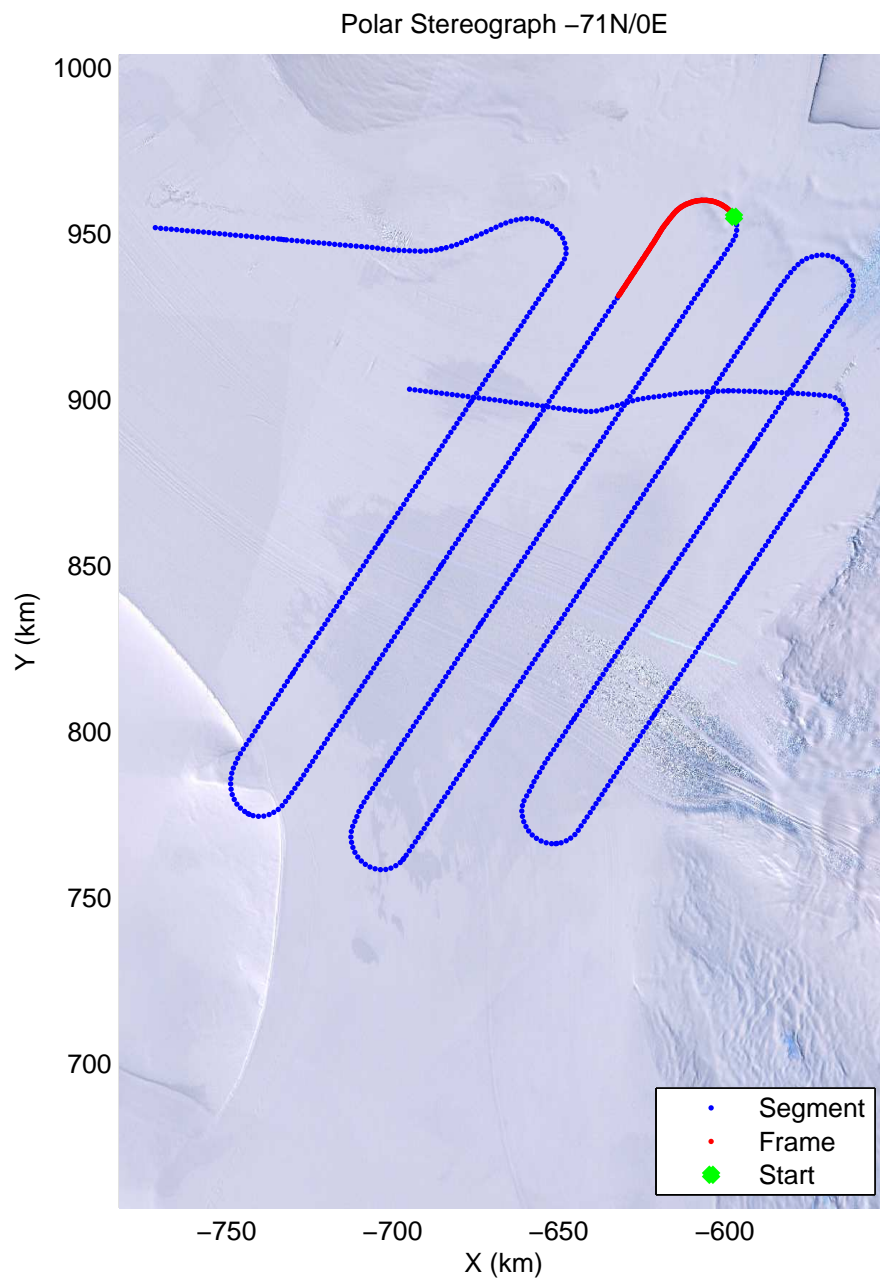
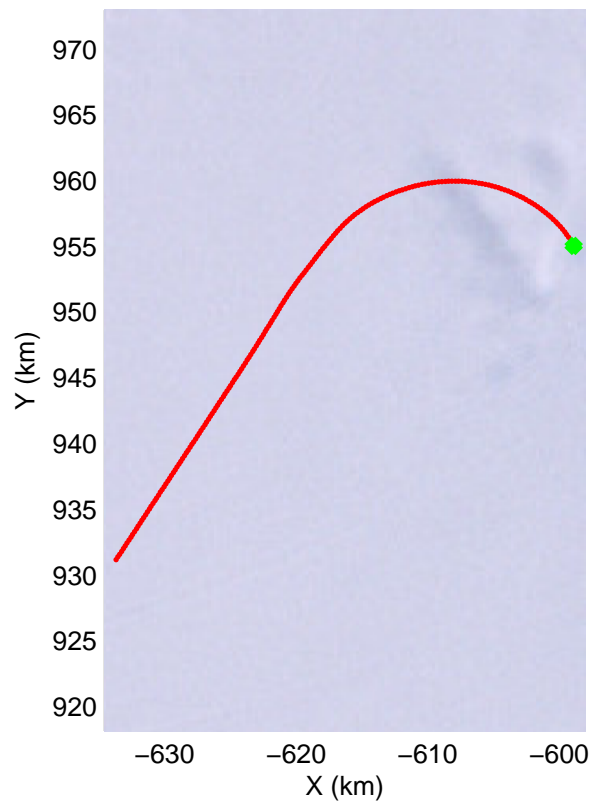
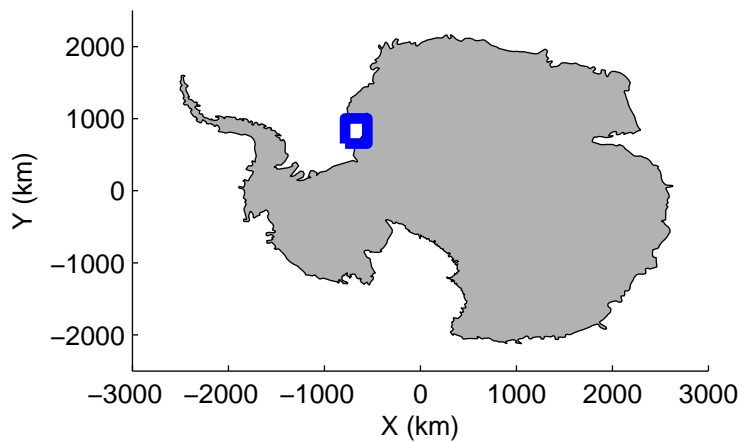


mcords2 2012_Antarctica_DC8:Recovery Offshore 20121102_03_020:20:59:59.05 to 21:06:24.33 GPS

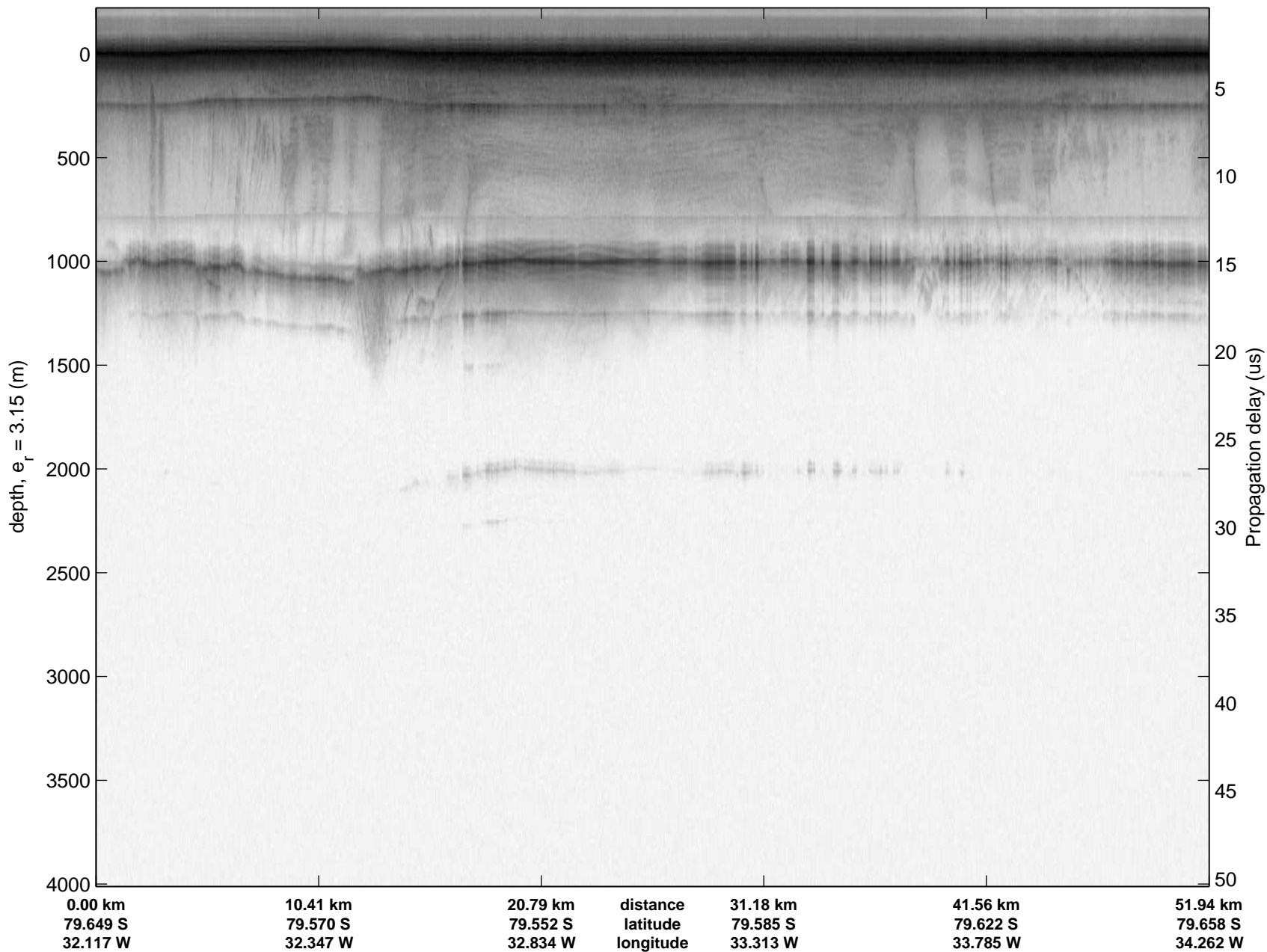


mcords2 2012_Antarctica_DC8:Recovery Offshore 20121102_03_020:20:59:59.05 to 21:06:24.33 GPS

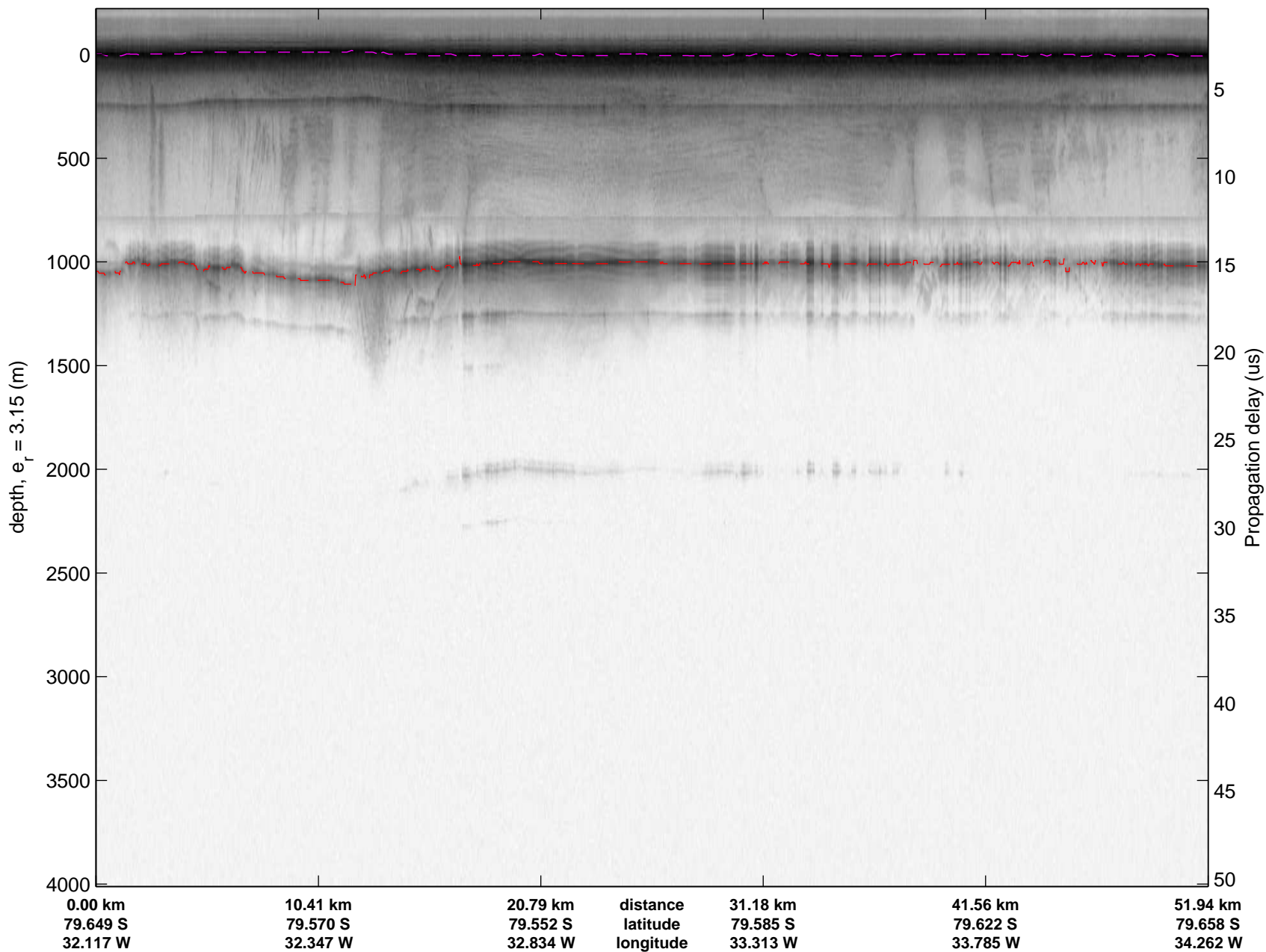


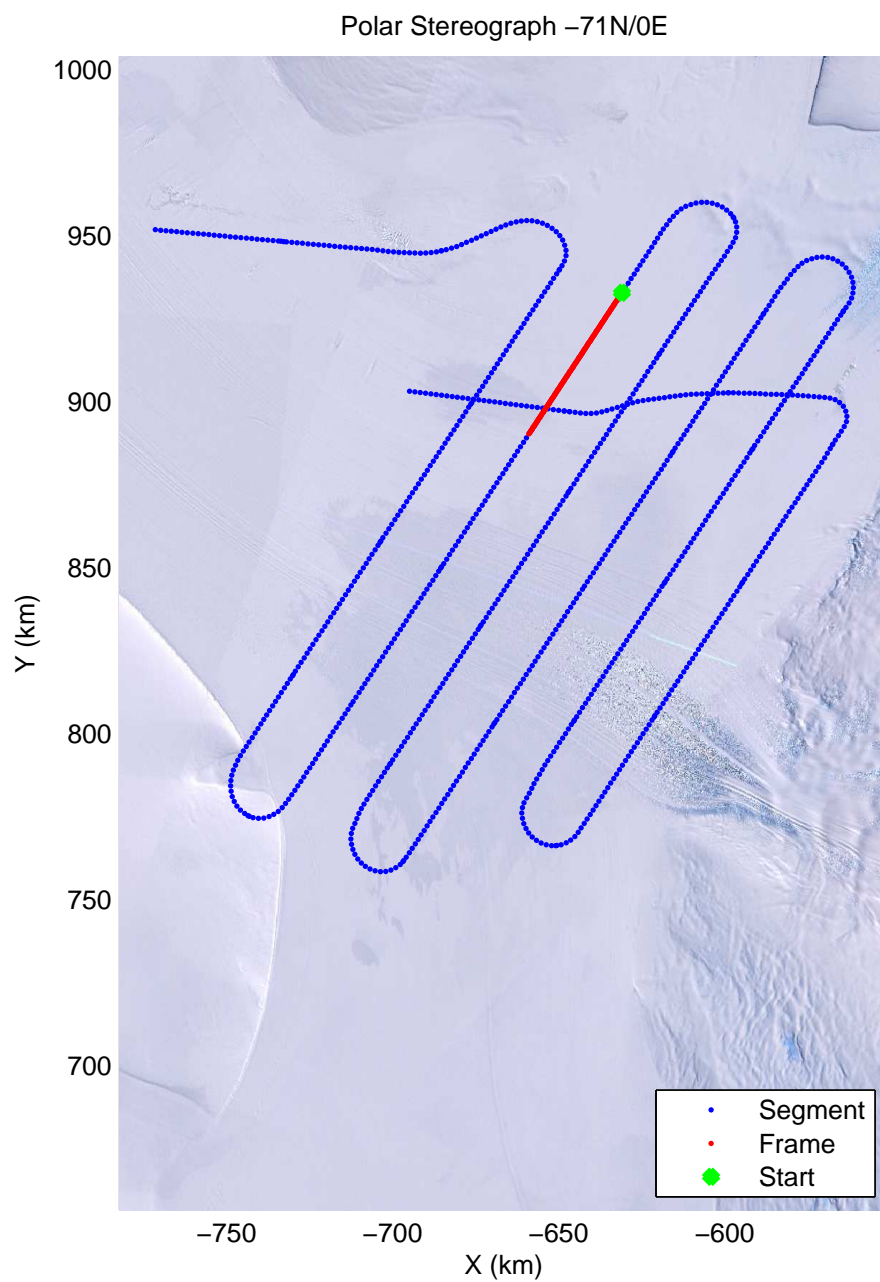
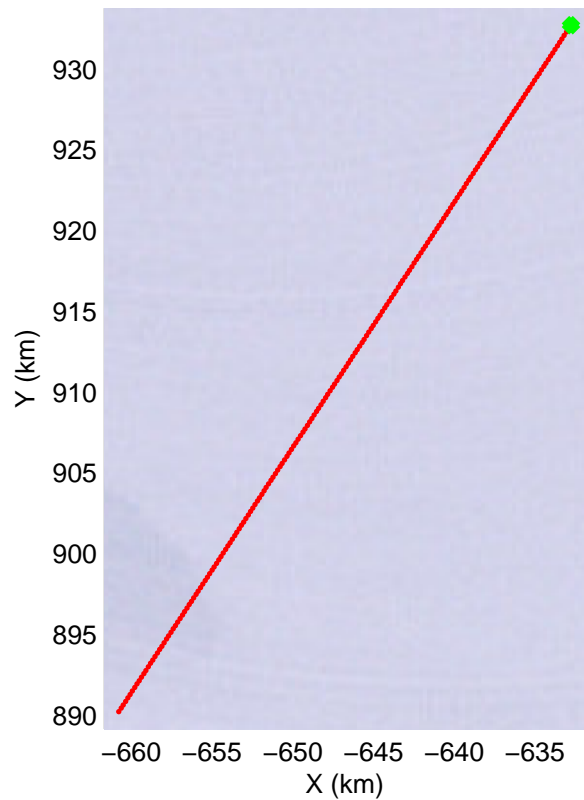
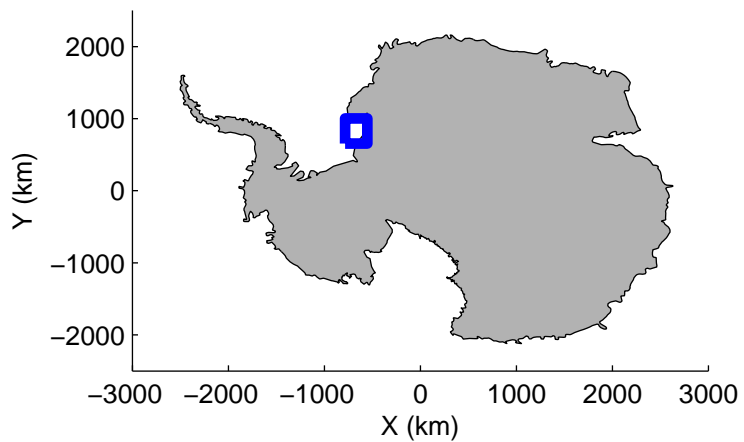


mcords2 2012_Antarctica_DC8:Recovery Offshore 20121102_03_021:21:06:10.03 to 21:12:23.87 GPS

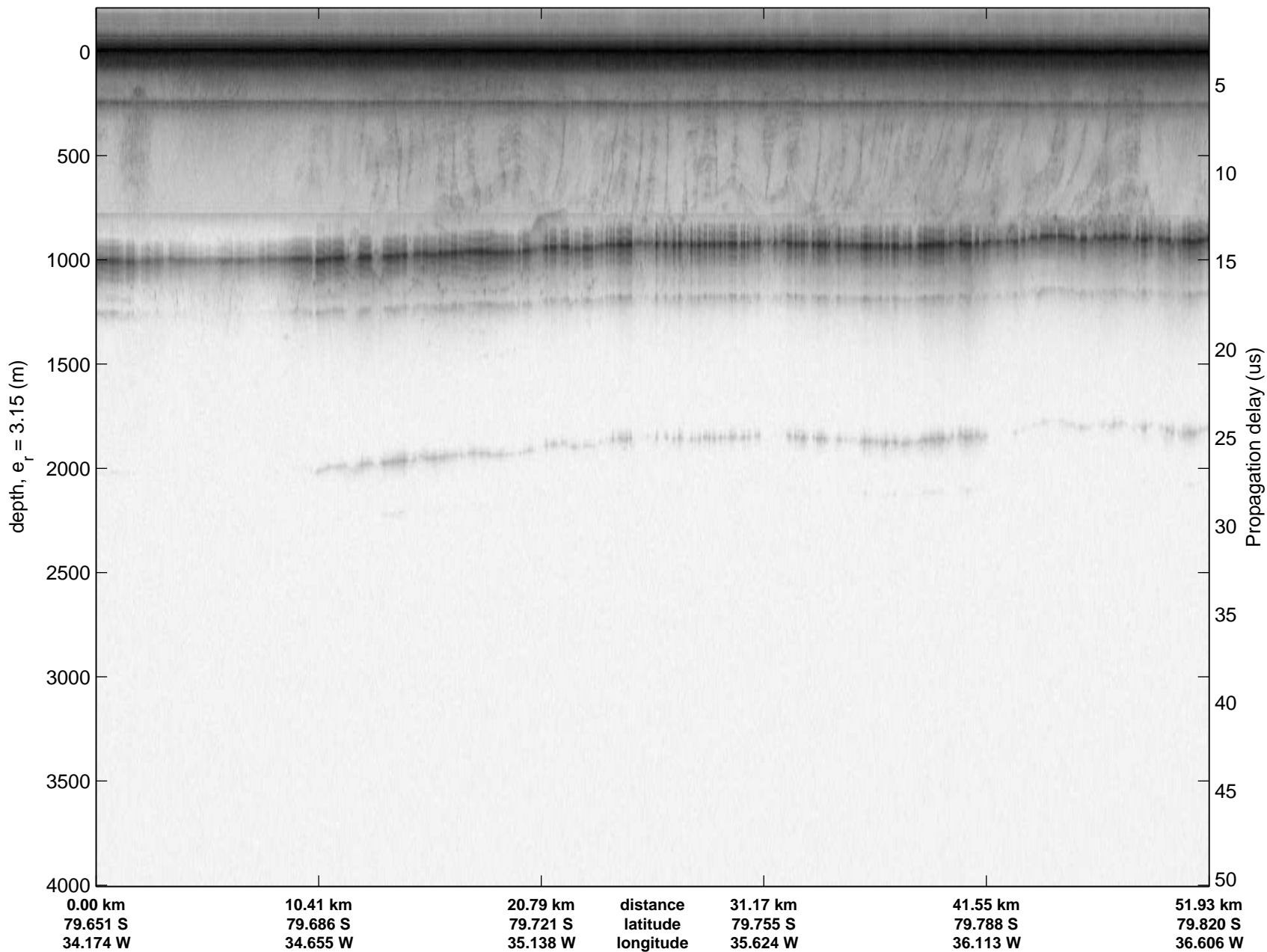


mcords2 2012_Antarctica_DC8:Recovery Offshore 20121102_03_021:21:06:10.03 to 21:12:23.87 GPS

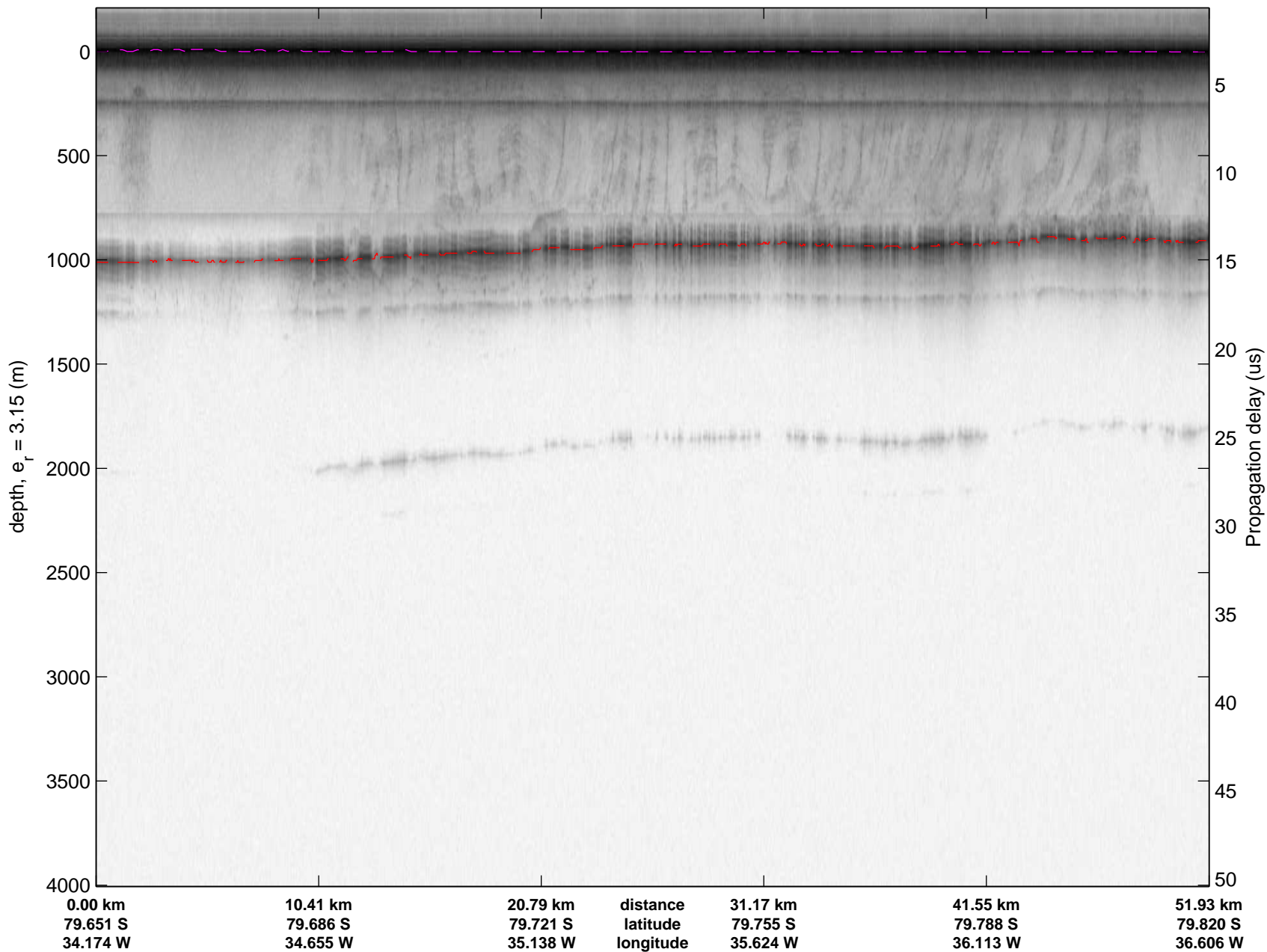


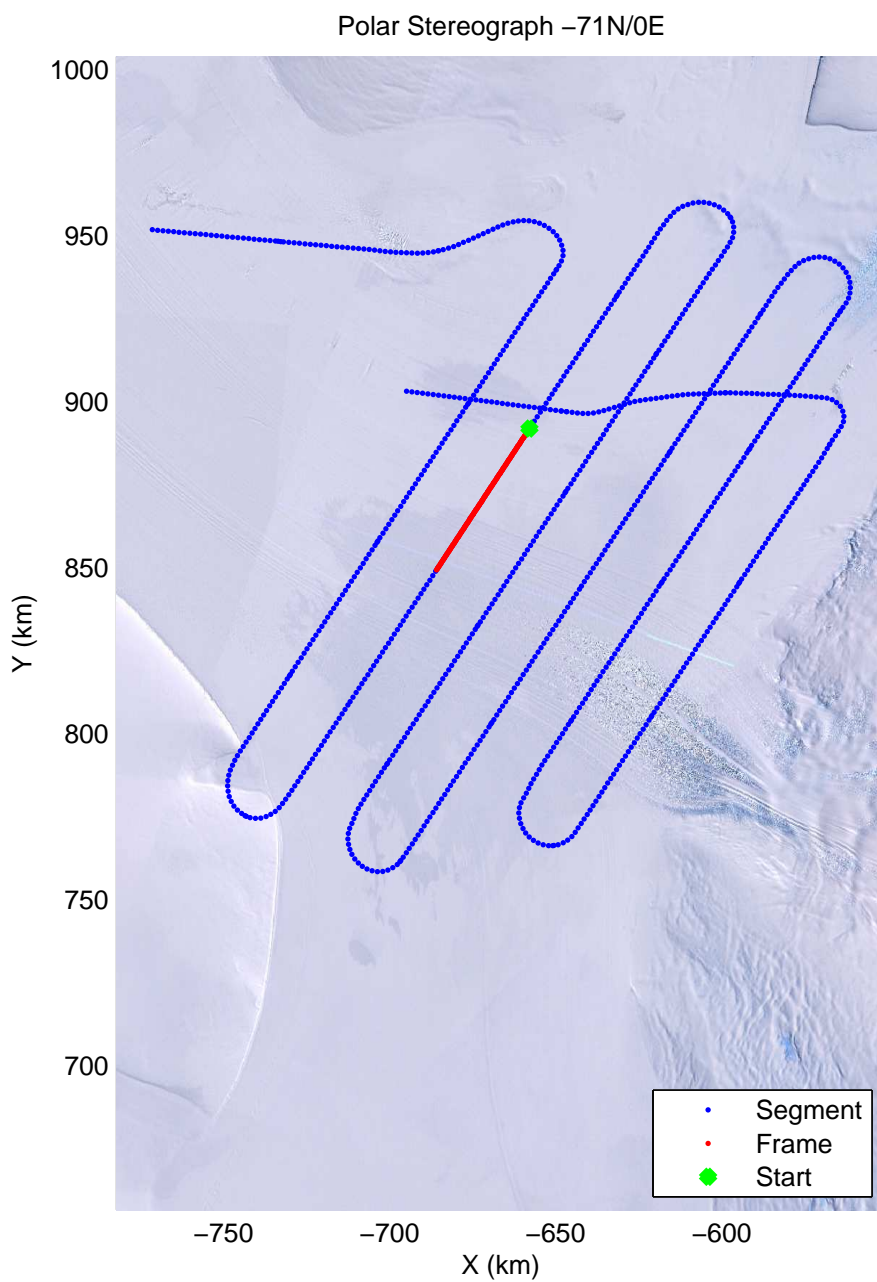
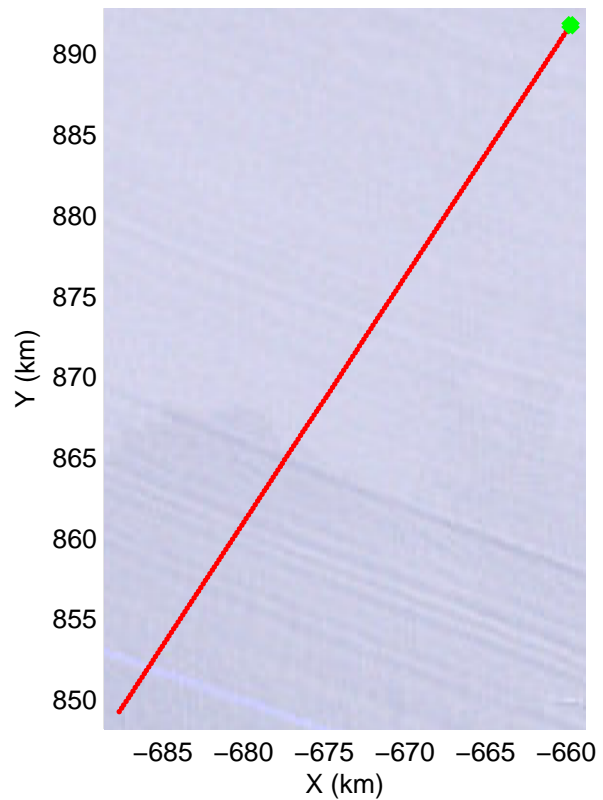
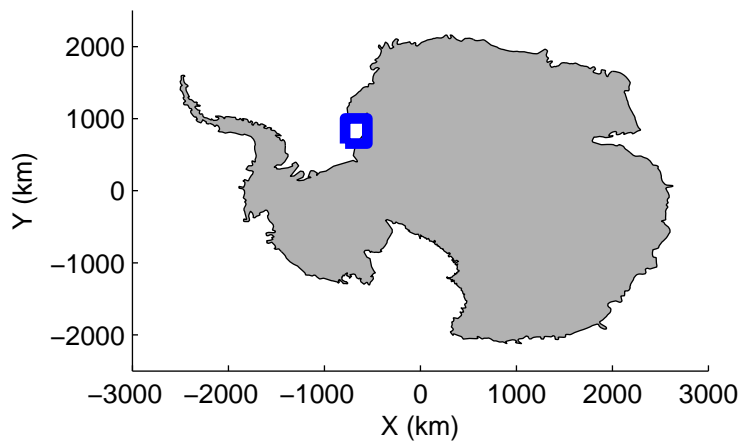


mcords2 2012_Antarctica_DC8:Recovery Offshore 20121102_03_022:21:12:10.02 to 21:18:26.83 GPS




mcords2 2012_Antarctica_DC8:Recovery Offshore 20121102_03_022:21:12:10.02 to 21:18:26.83 GPS

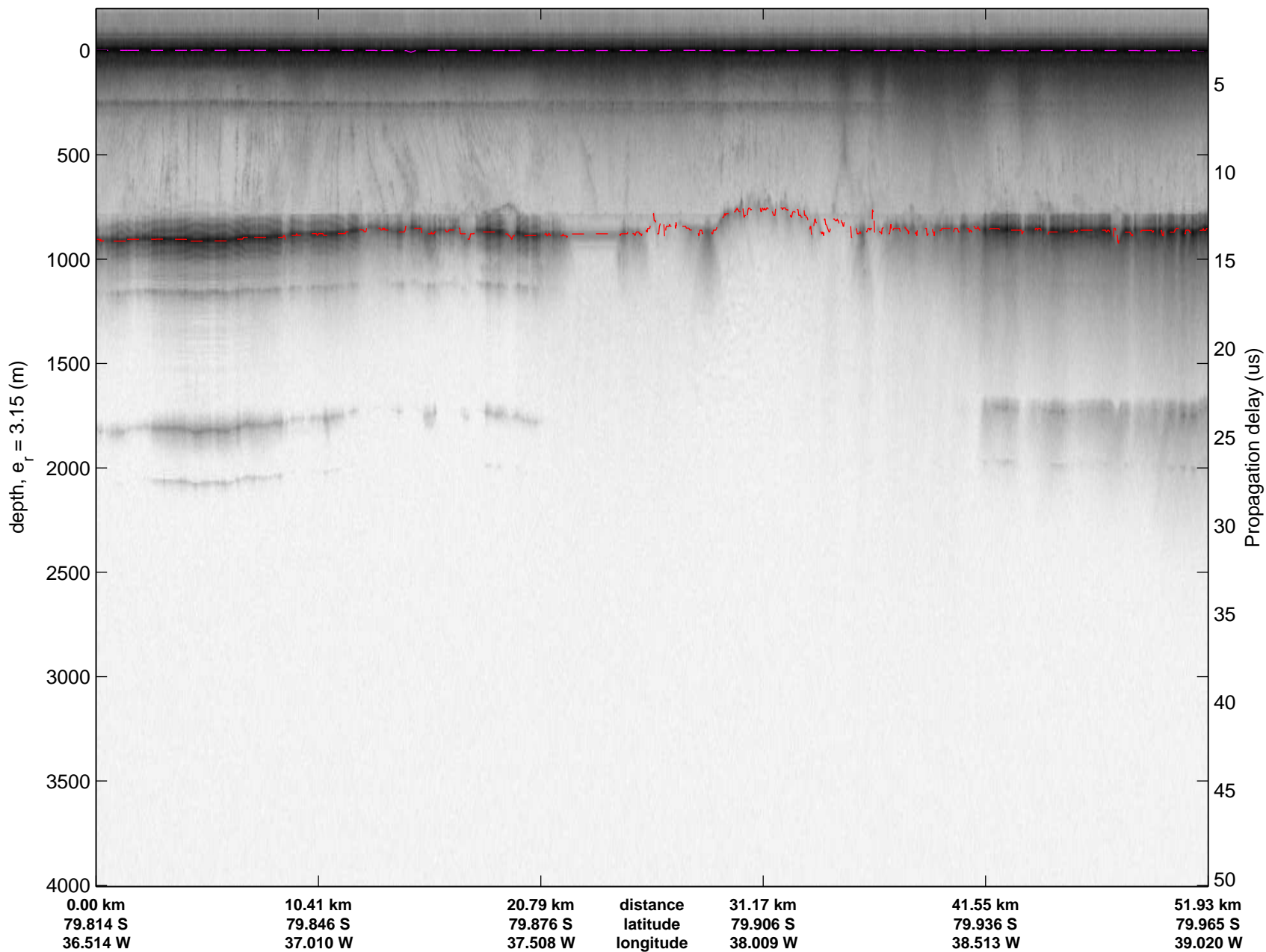


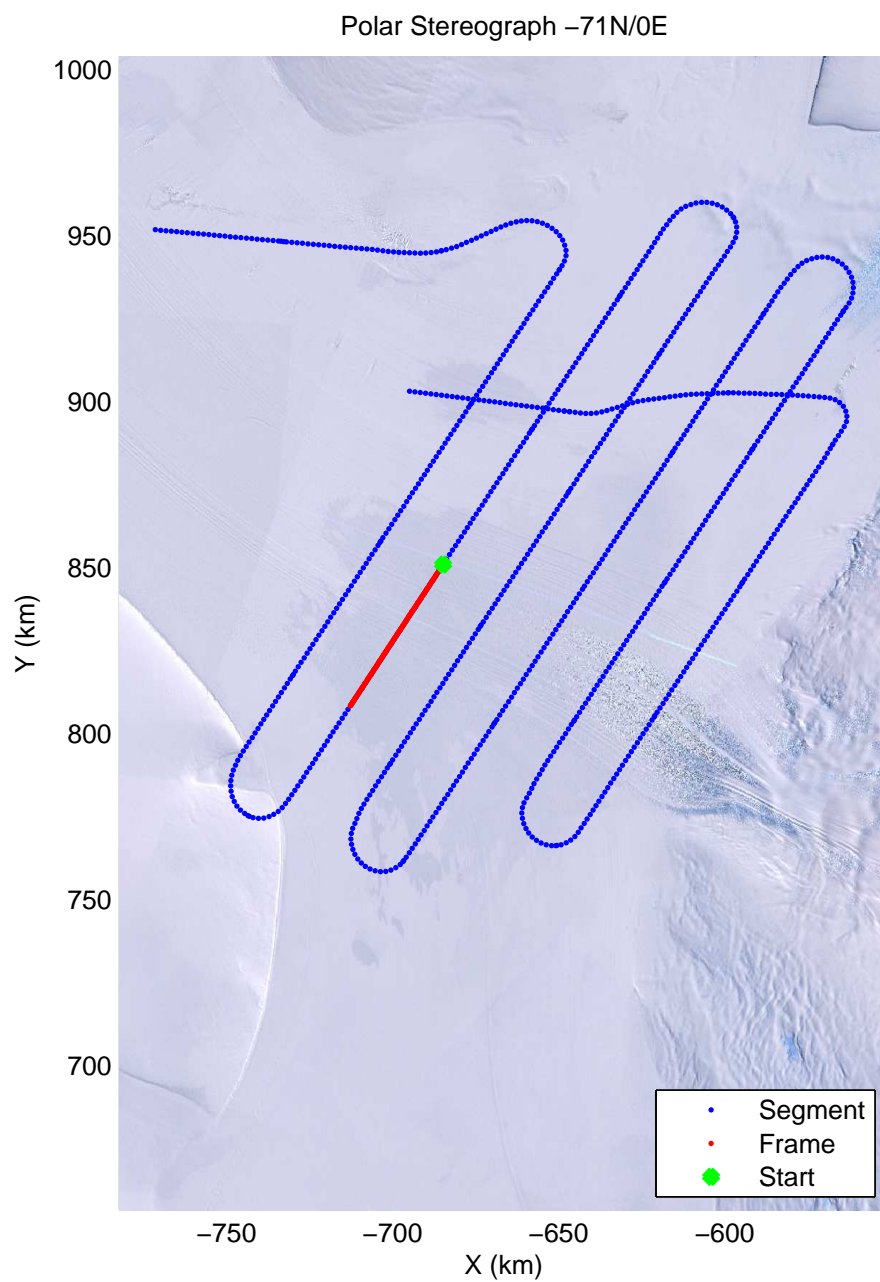
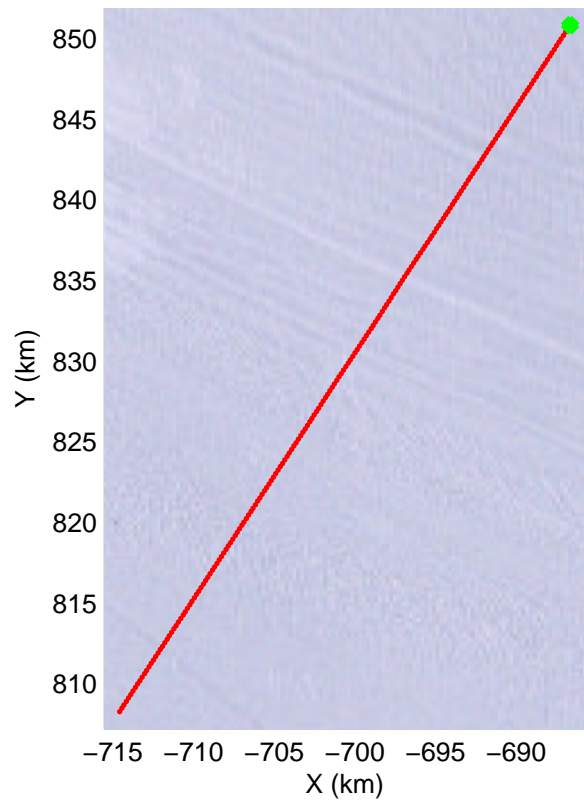
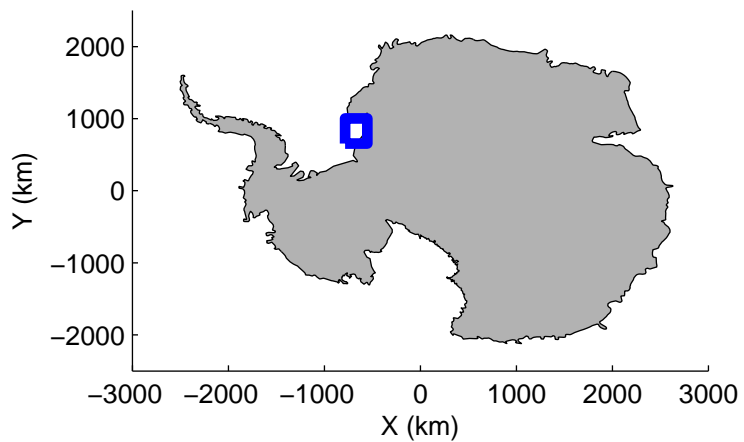


mcords2 2012_Antarctica_DC8:Recovery Offshore 20121102_03_023:21:18:12.91 to 21:24:31.71 GPS




mcords2 2012_Antarctica_DC8:Recovery Offshore 20121102_03_023:21:18:12.91 to 21:24:31.71 GPS

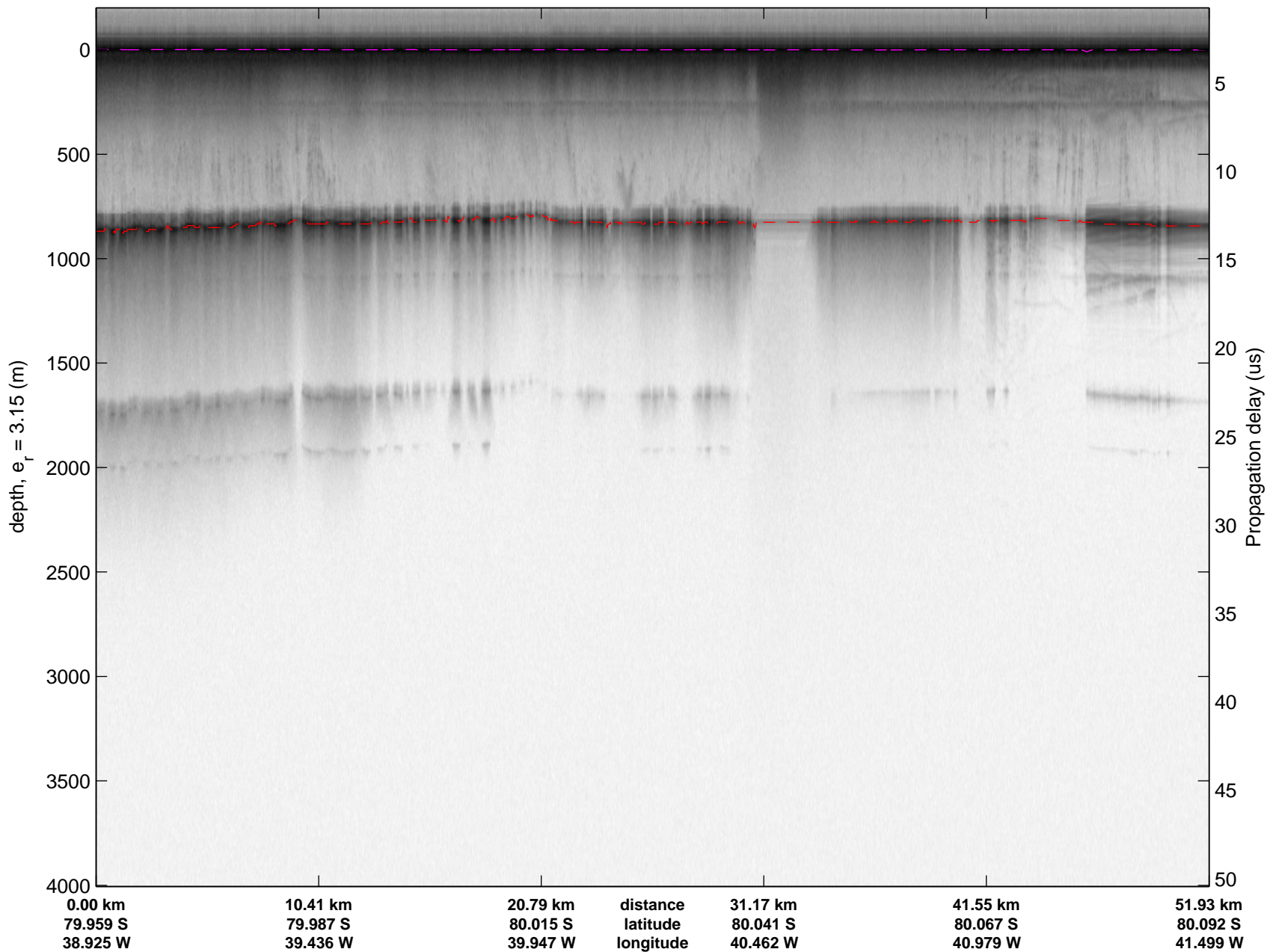


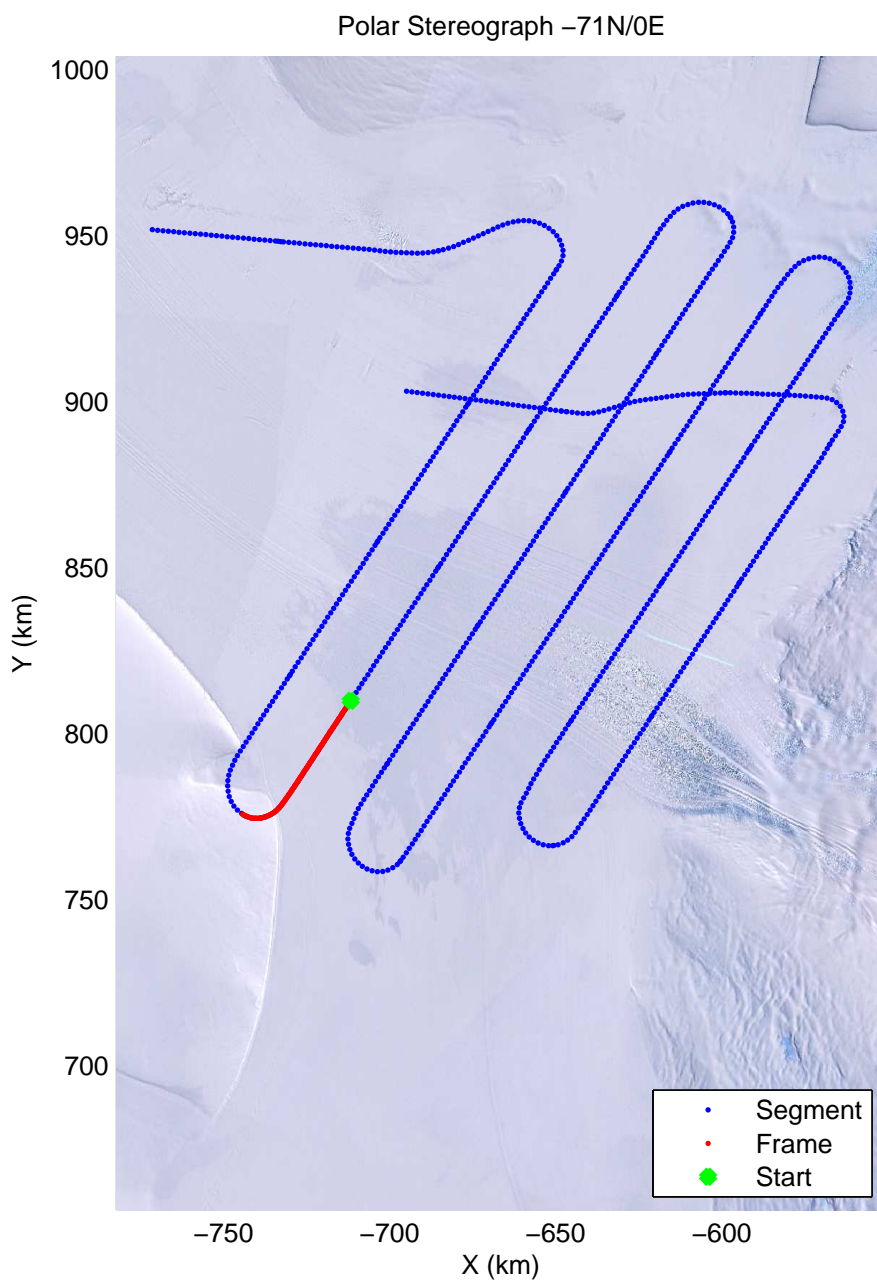
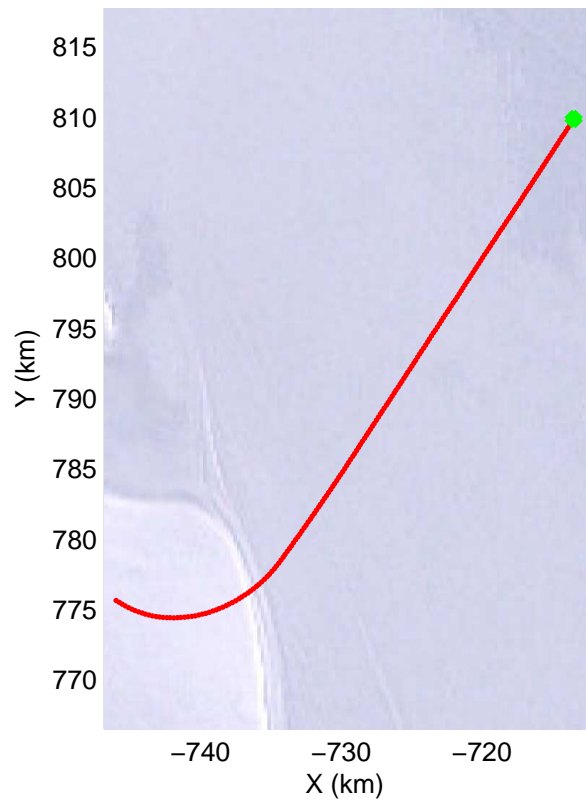
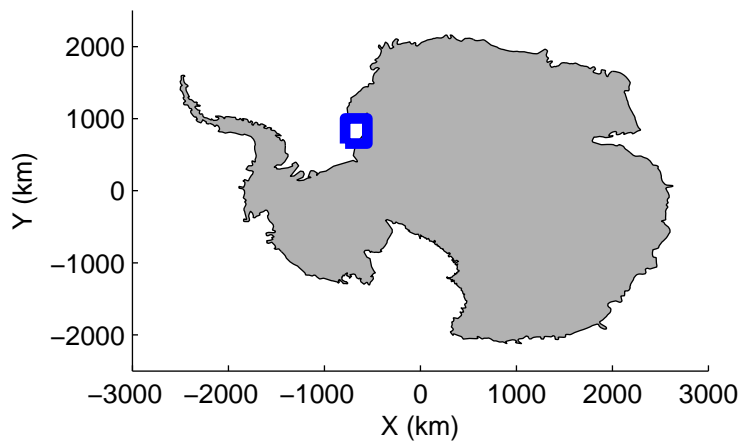


mcords2 2012_Antarctica_DC8:Recovery Offshore 20121102_03_024:21:24:17.49 to 21:30:40.33 GPS




mcords2 2012_Antarctica_DC8:Recovery Offshore 20121102_03_024:21:24:17.49 to 21:30:40.33 GPS




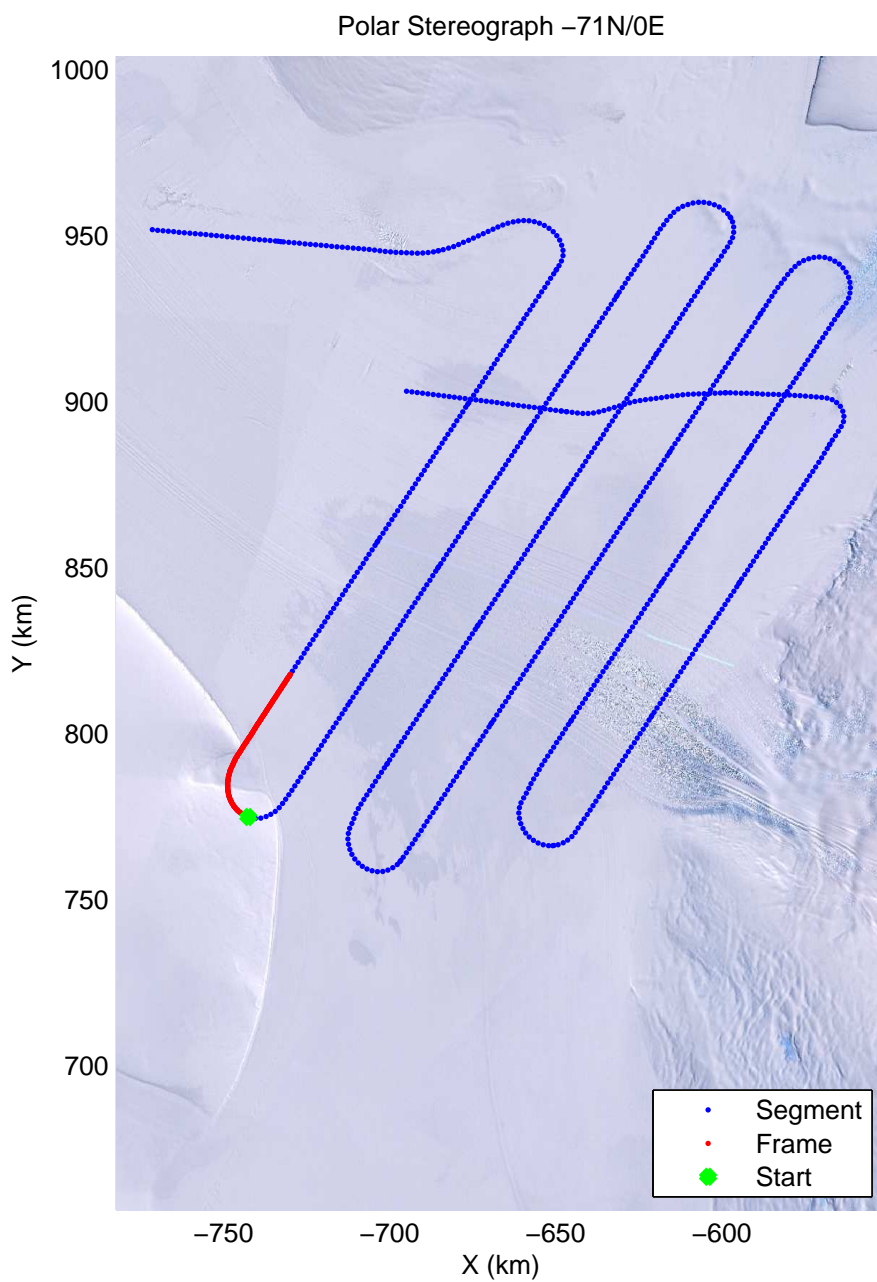
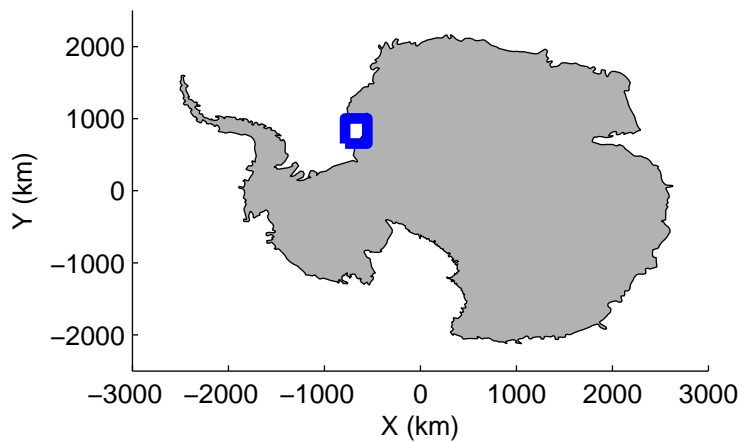


mcords2 2012_Antarctica_DC8:Recovery Offshore 20121102_03_025:21:30:26.15 to 21:36:51.51 GPS




mcords2 2012_Antarctica_DC8:Recovery Offshore 20121102_03_025:21:30:26.15 to 21:36:51.51 GPS




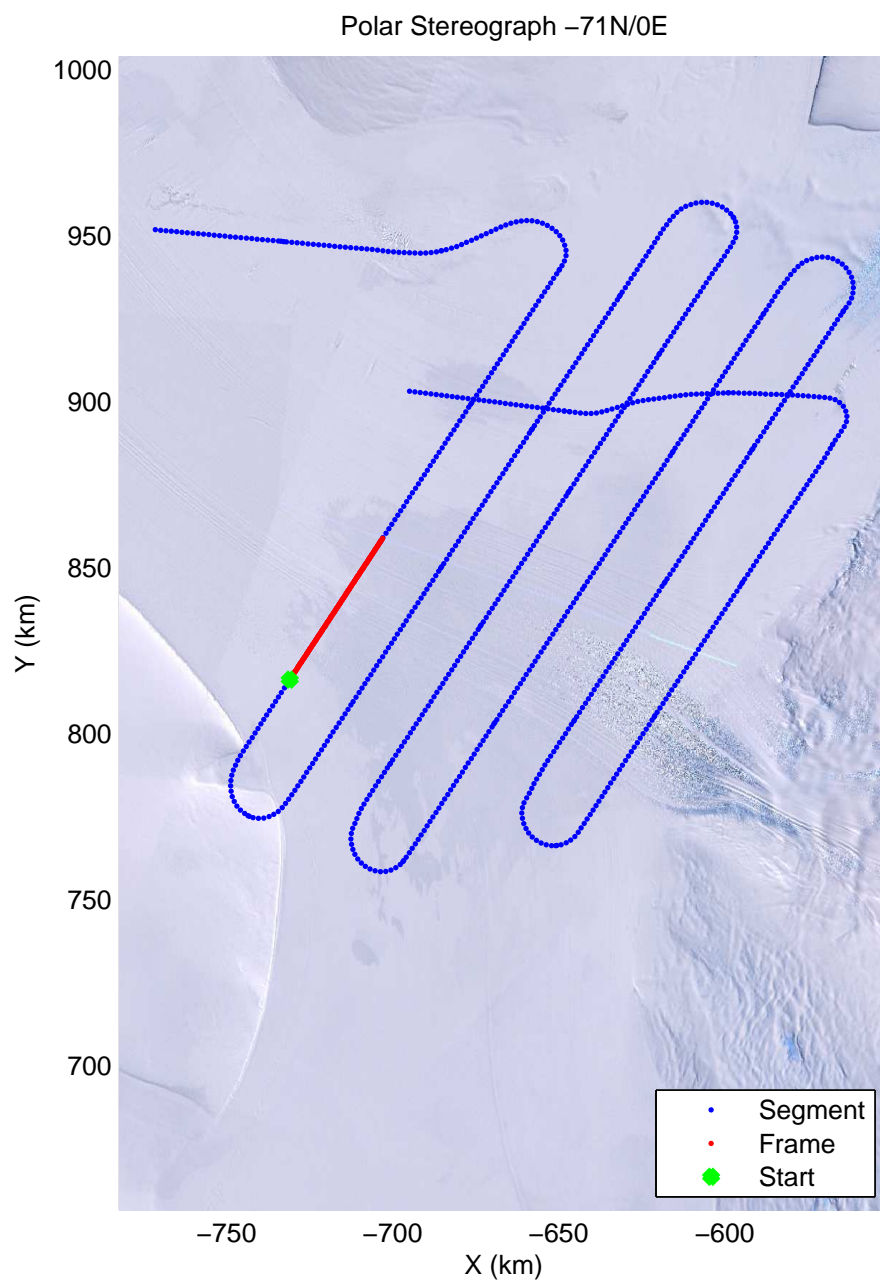
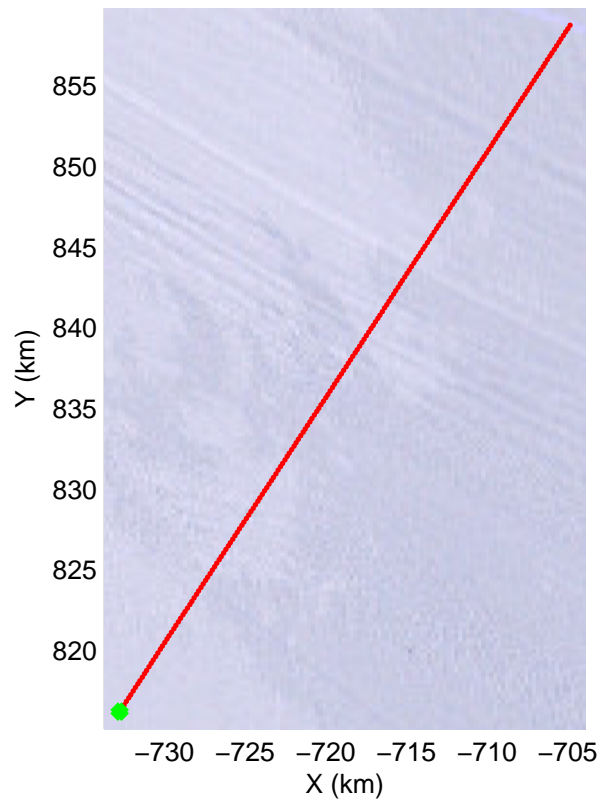
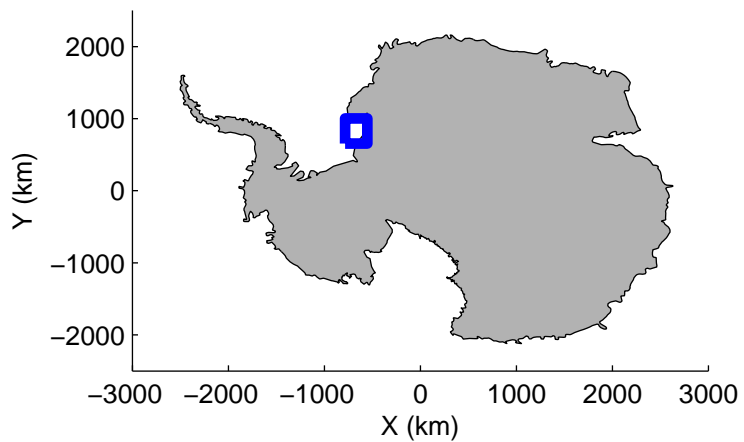


mcords2 2012_Antarctica_DC8:Recovery Offshore 20121102_03_026:21:36:36.31 to 21:43:06.42 GPS

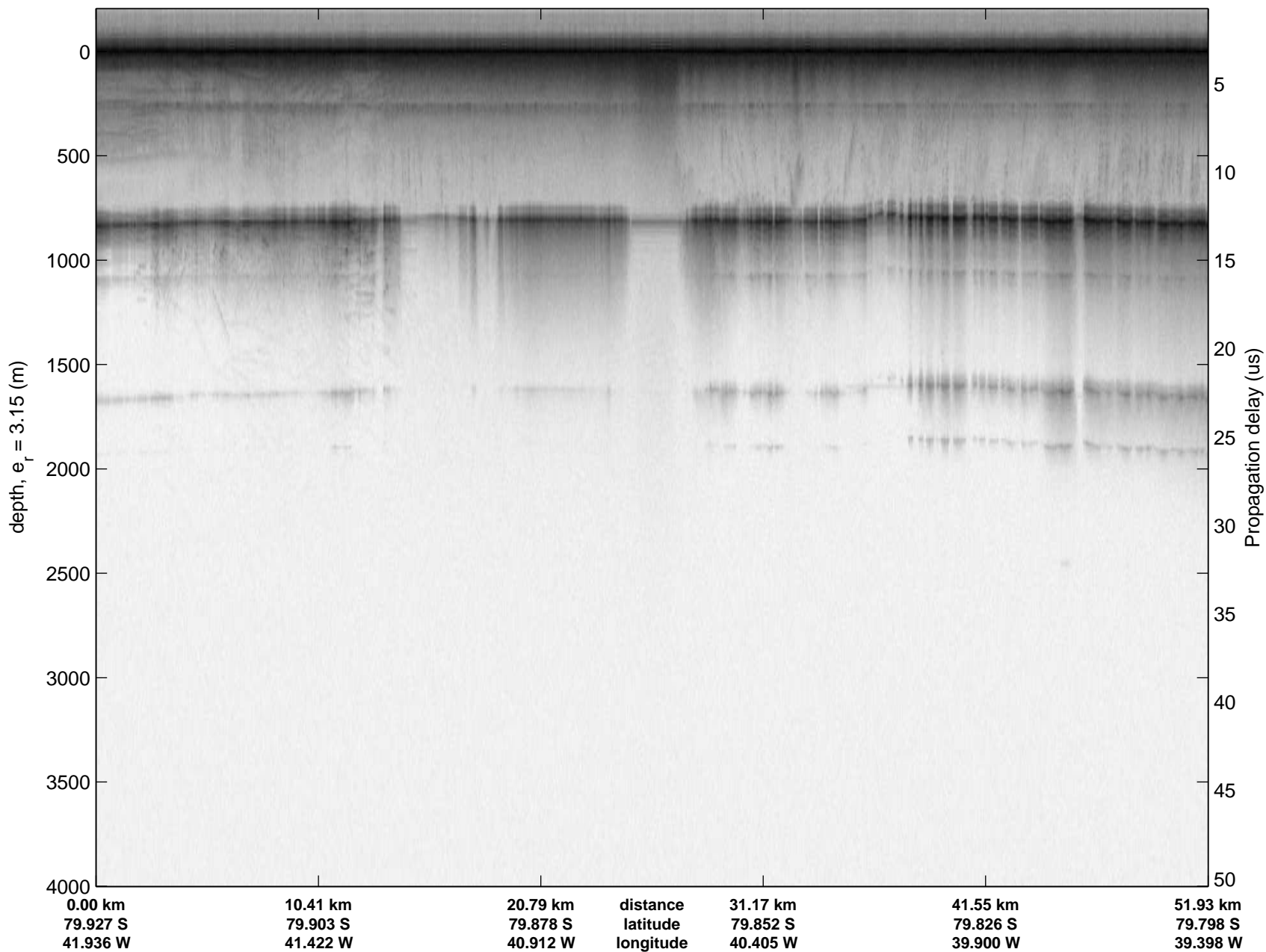


mcords2 2012_Antarctica_DC8:Recovery Offshore 20121102_03_026:21:36:36.31 to 21:43:06.42 GPS

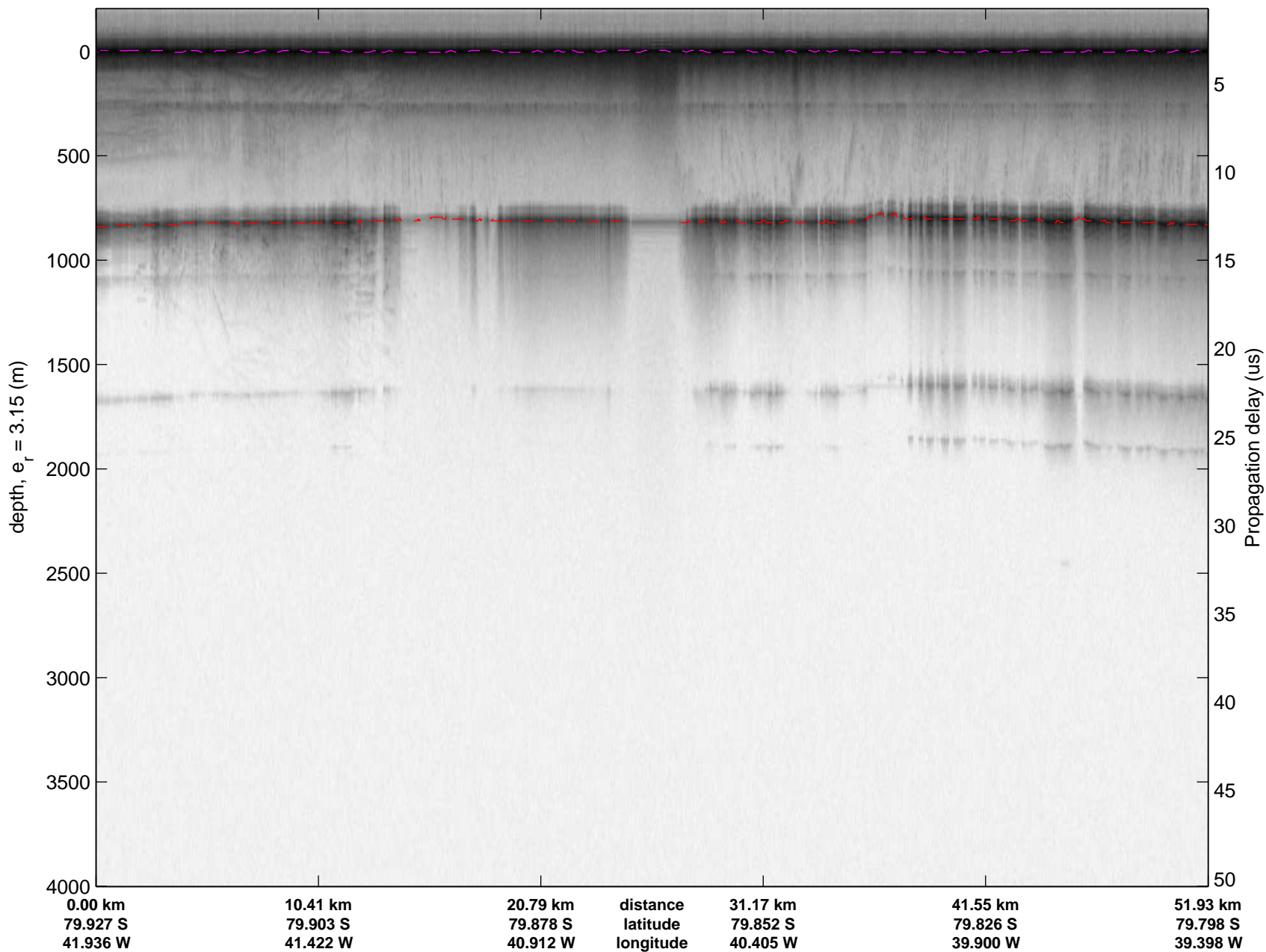


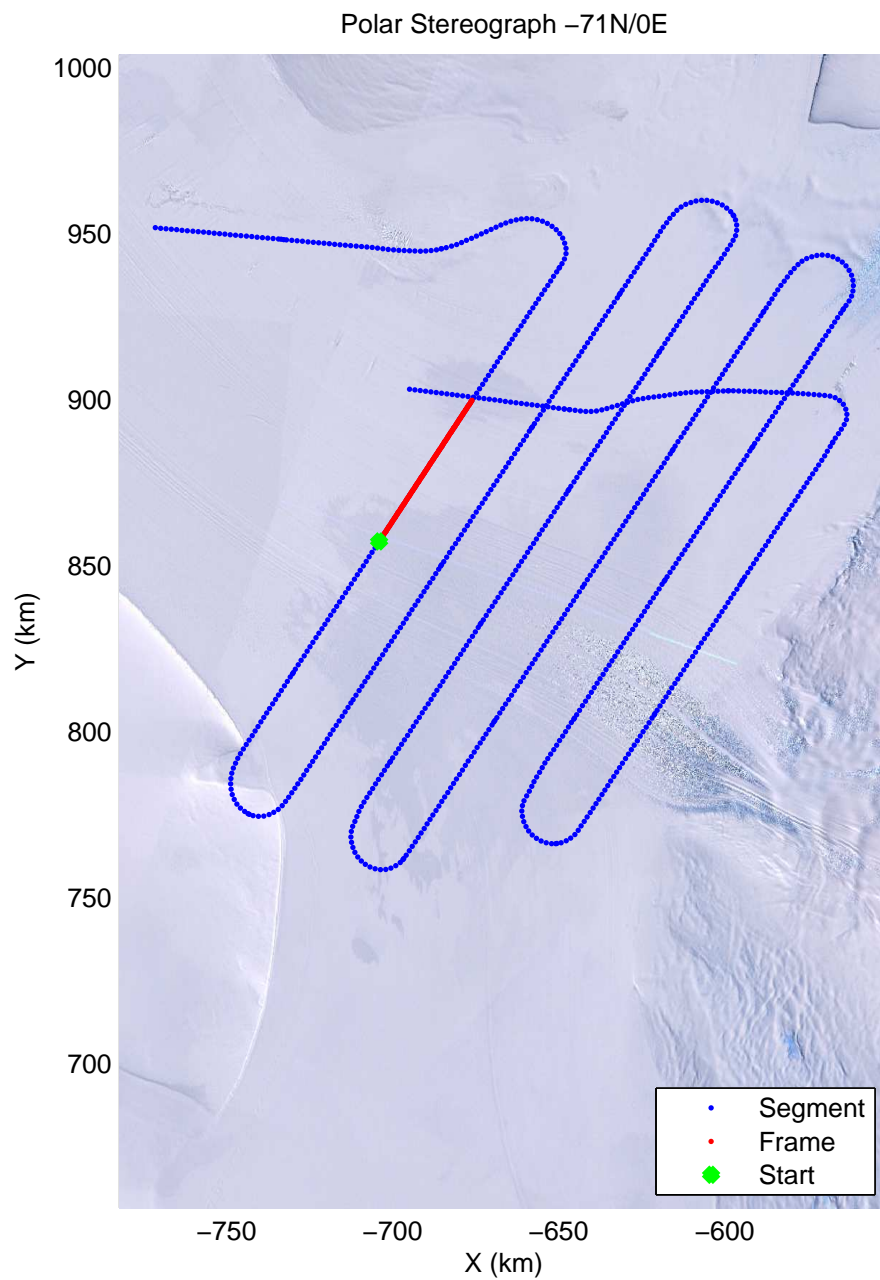

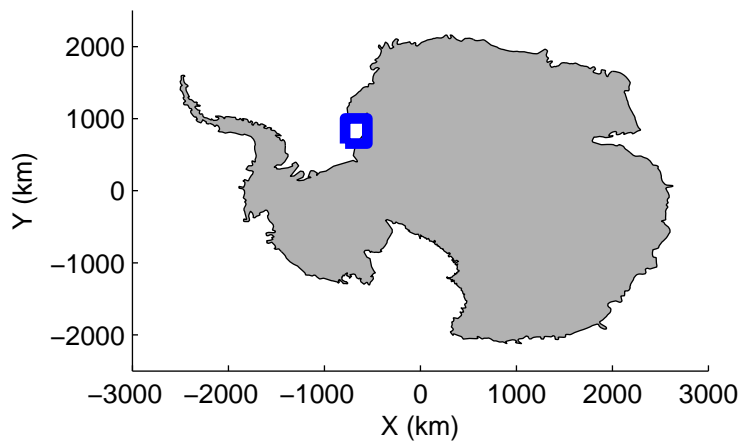


mcords2 2012_Antarctica_DC8:Recovery Offshore 20121102_03_027:21:42:52.06 to 21:49:09.65 GPS

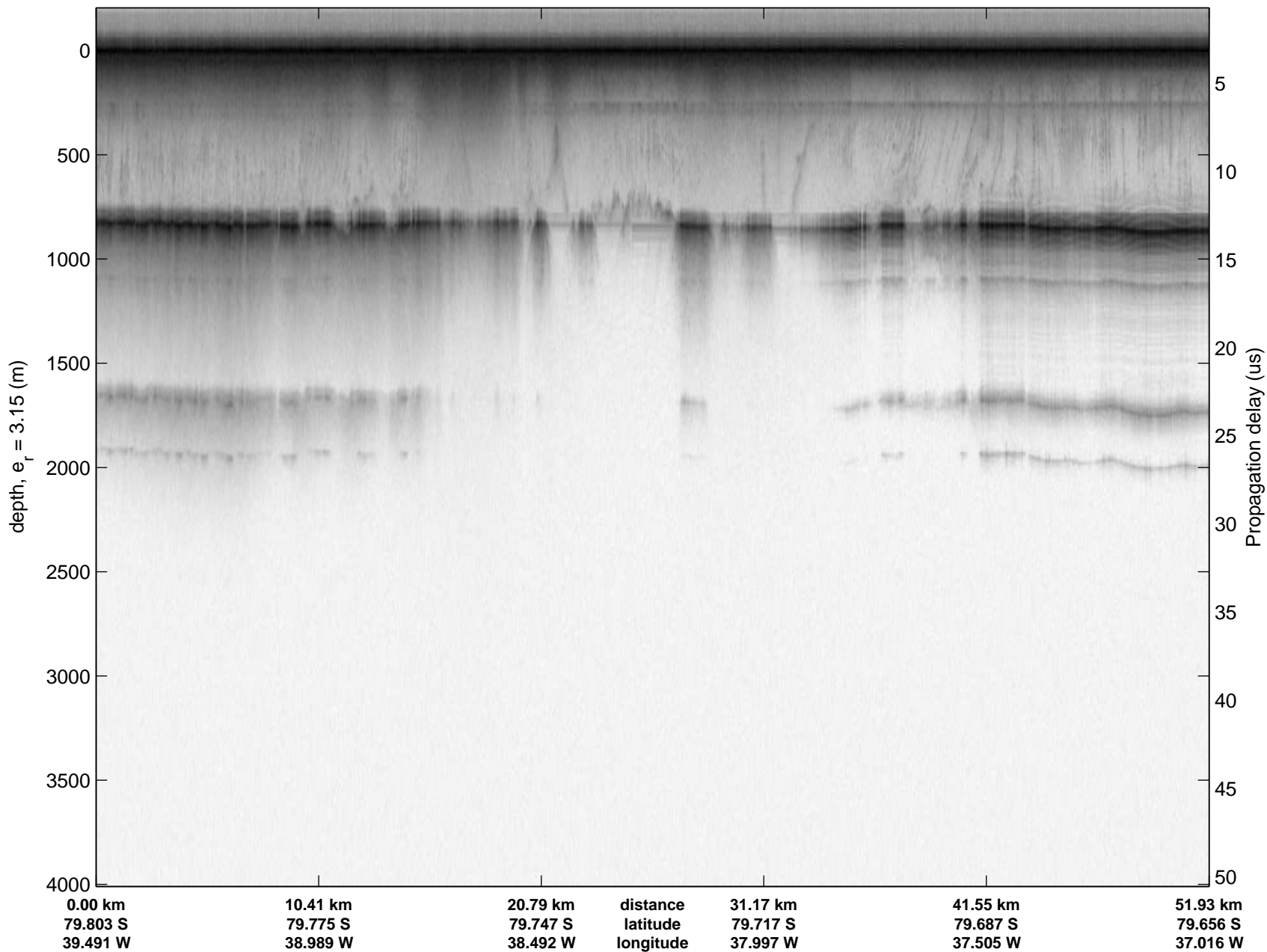


mcords2 2012_Antarctica_DC8:Recovery Offshore 20121102_03_027:21:42:52.06 to 21:49:09.65 GPS

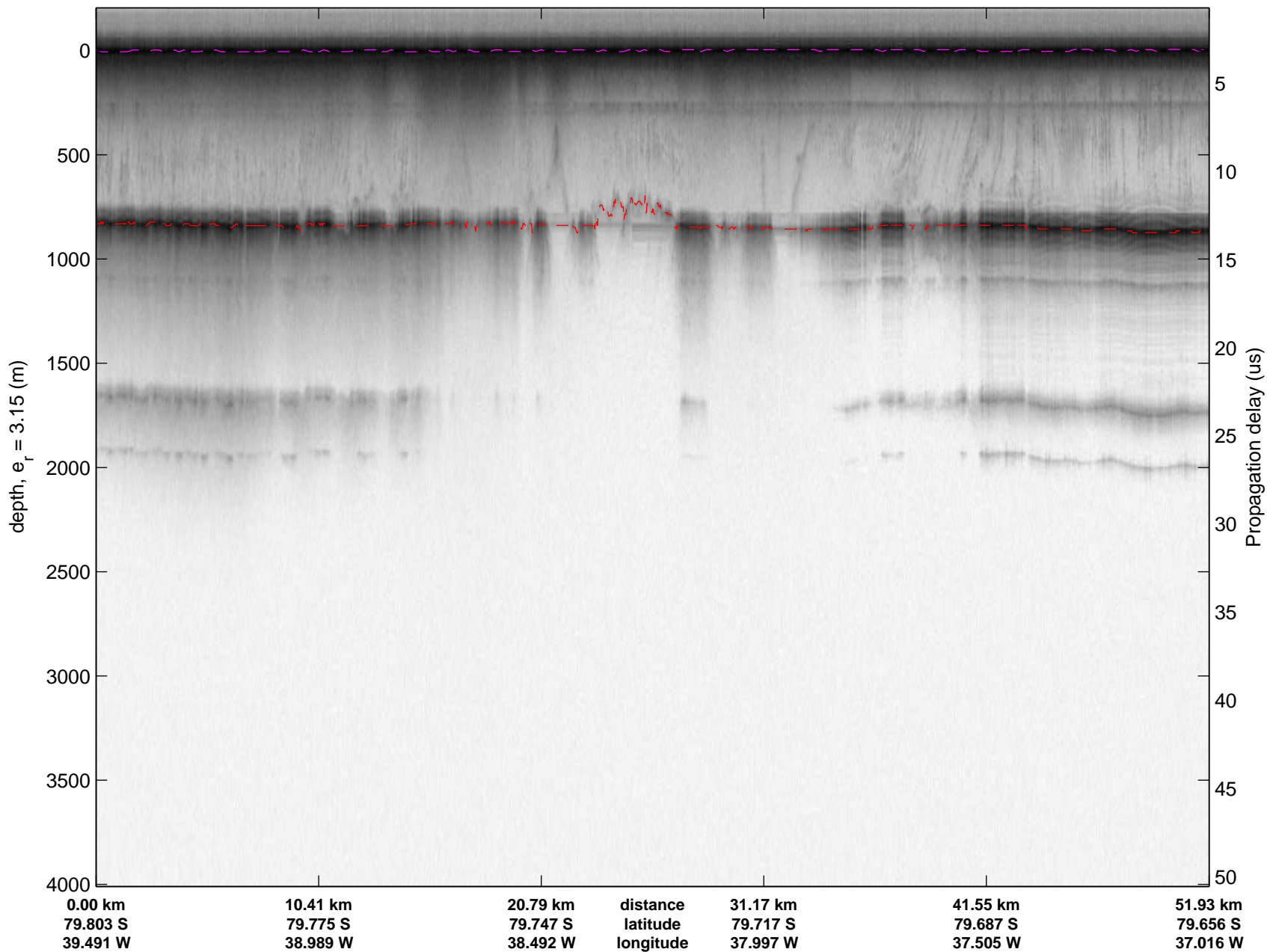


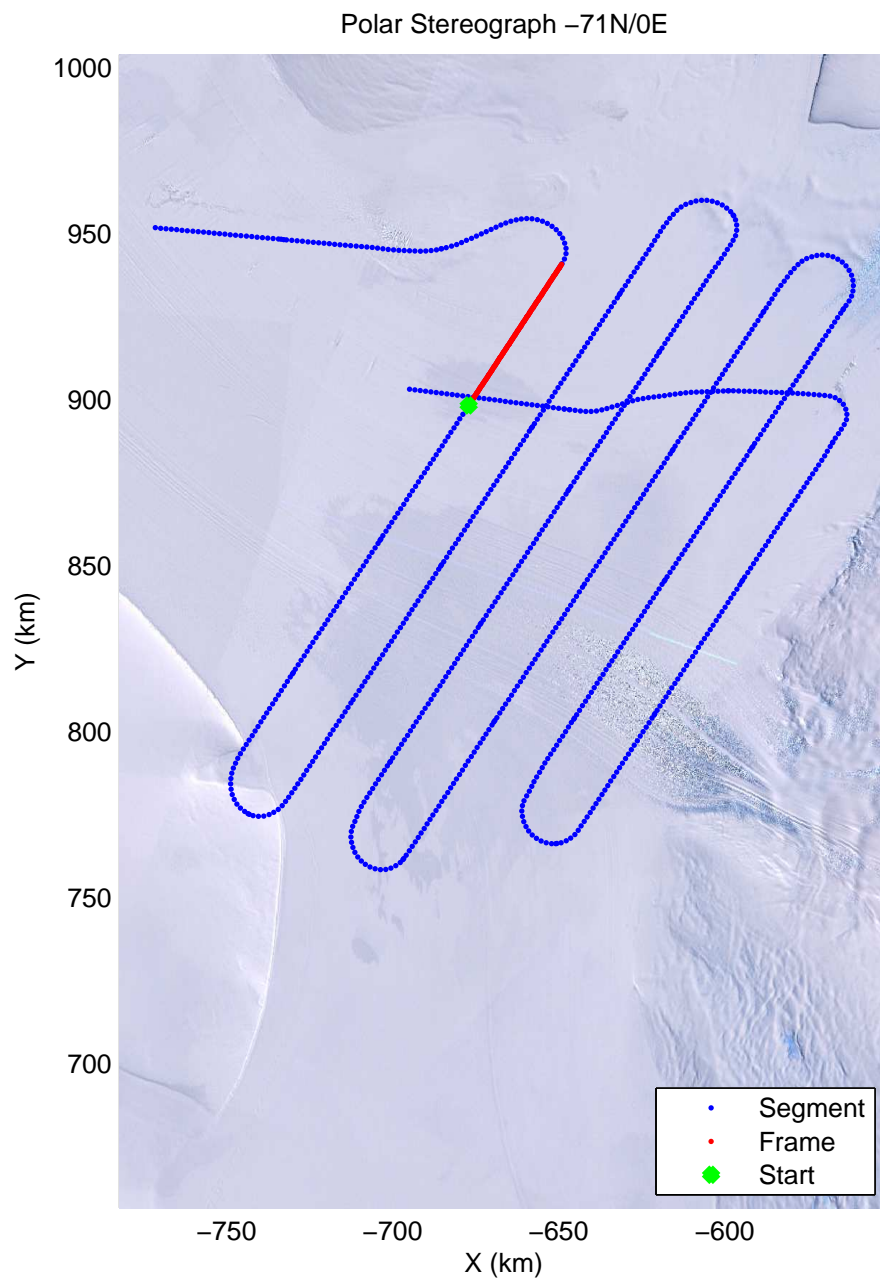
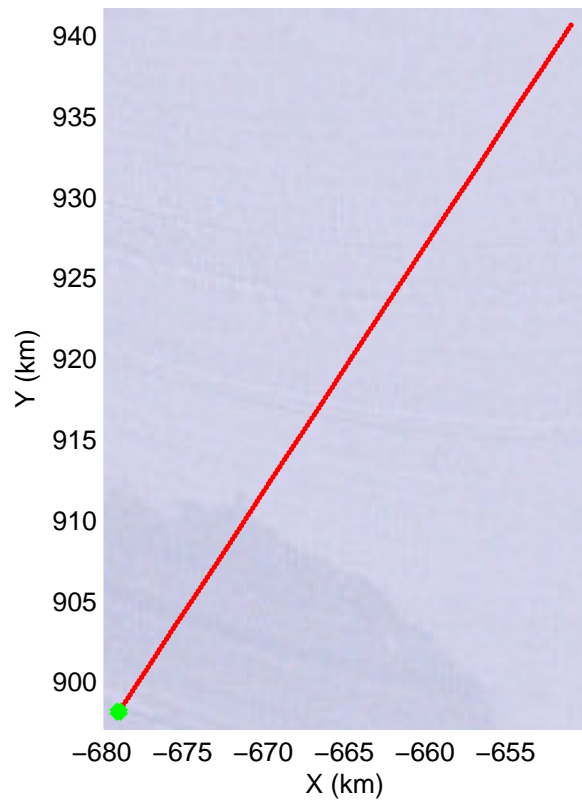
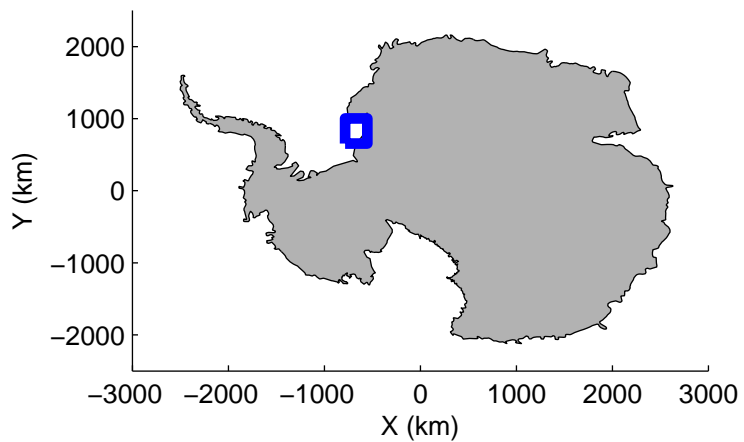


mcords2 2012_Antarctica_DC8:Recovery Offshore 20121102_03_028:21:48:55.79 to 21:55:09.68 GPS

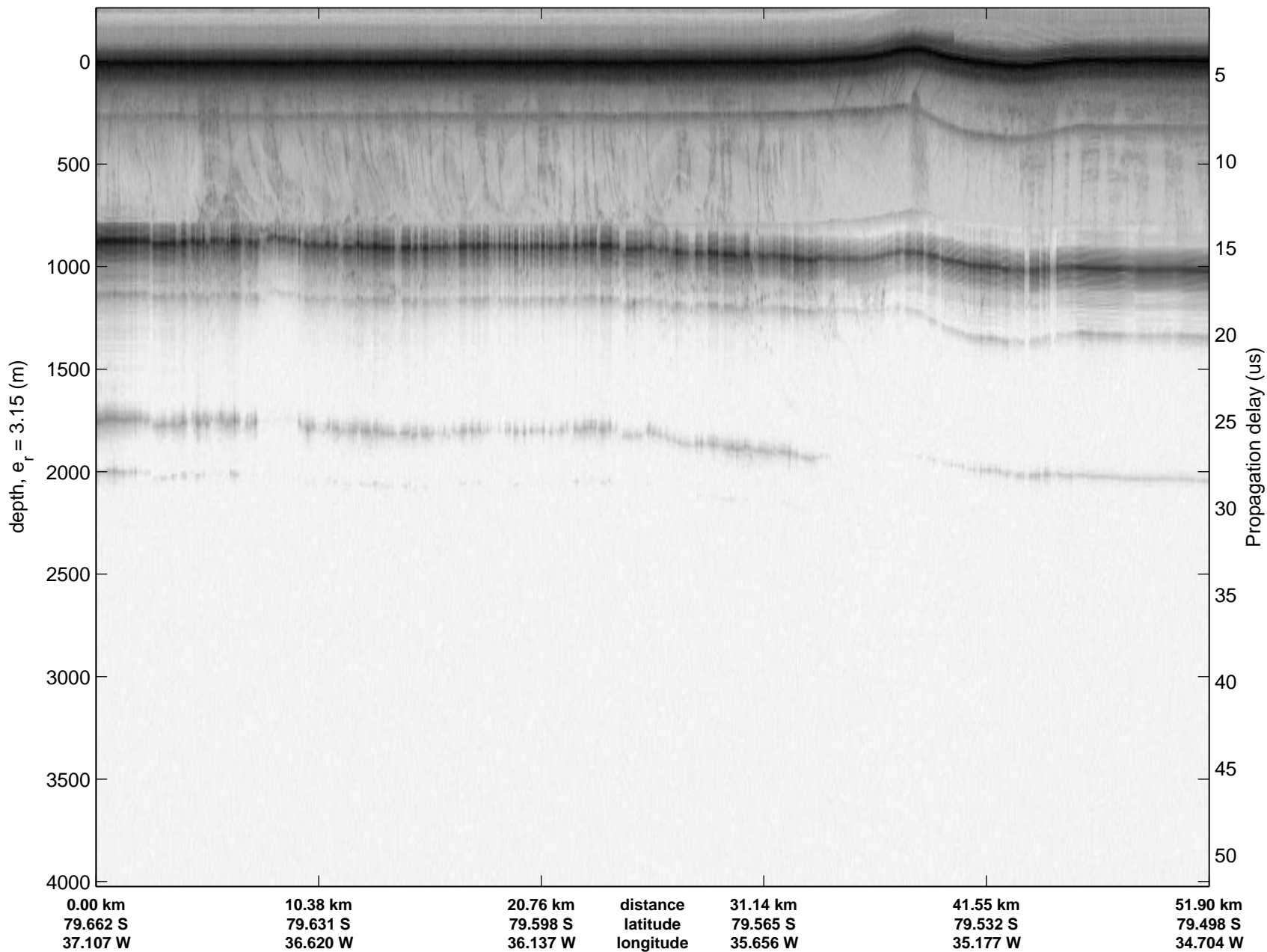


mcords2 2012_Antarctica_DC8:Recovery Offshore 20121102_03_028:21:48:55.79 to 21:55:09.68 GPS

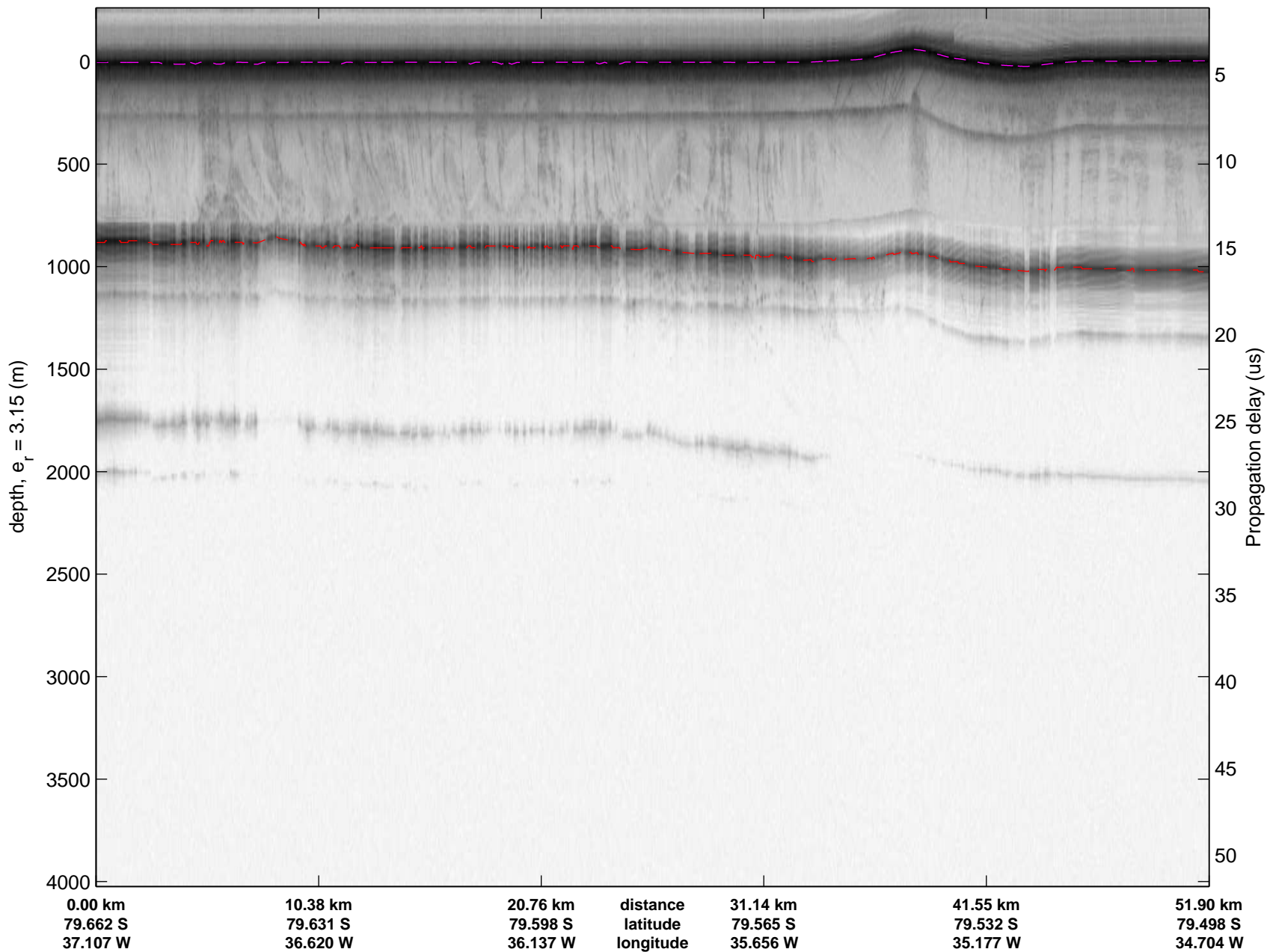


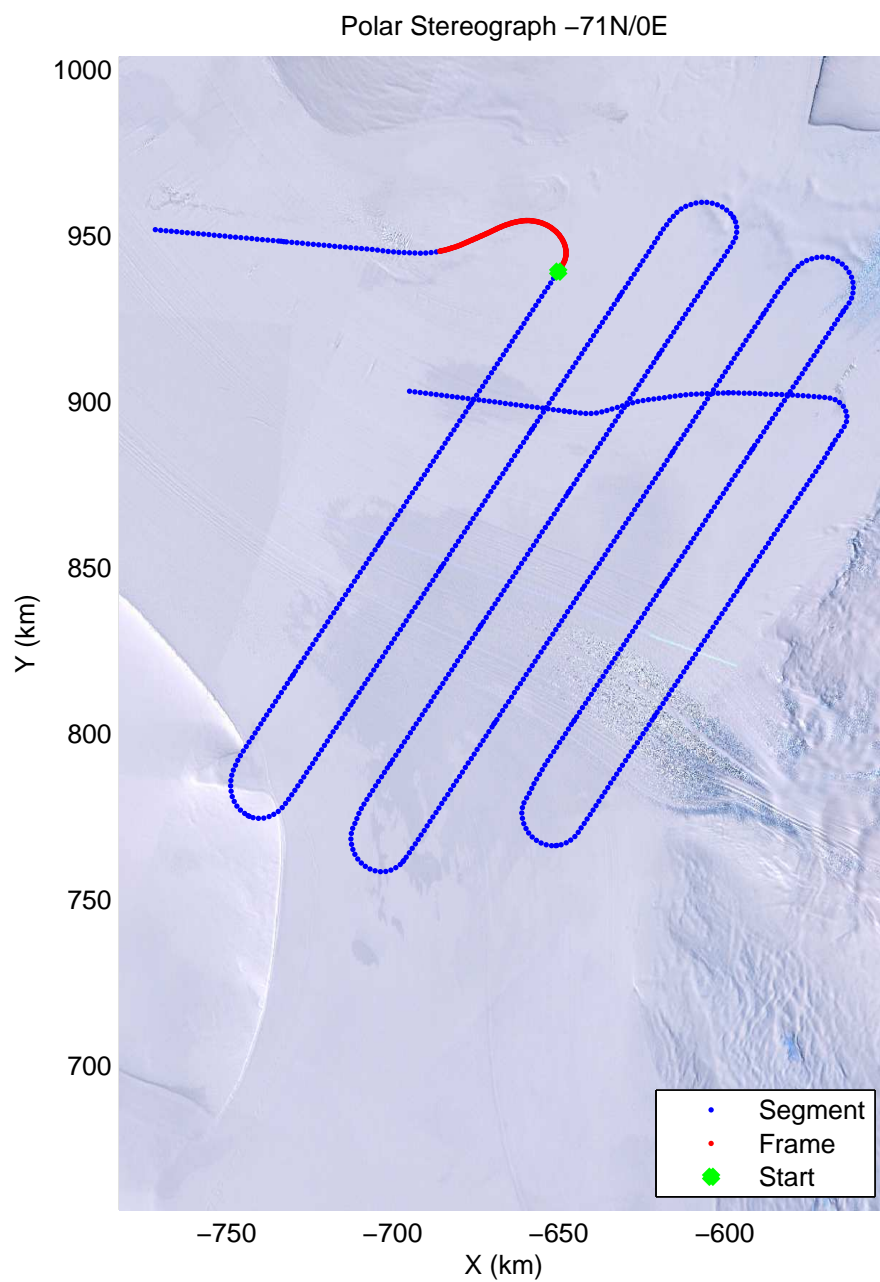
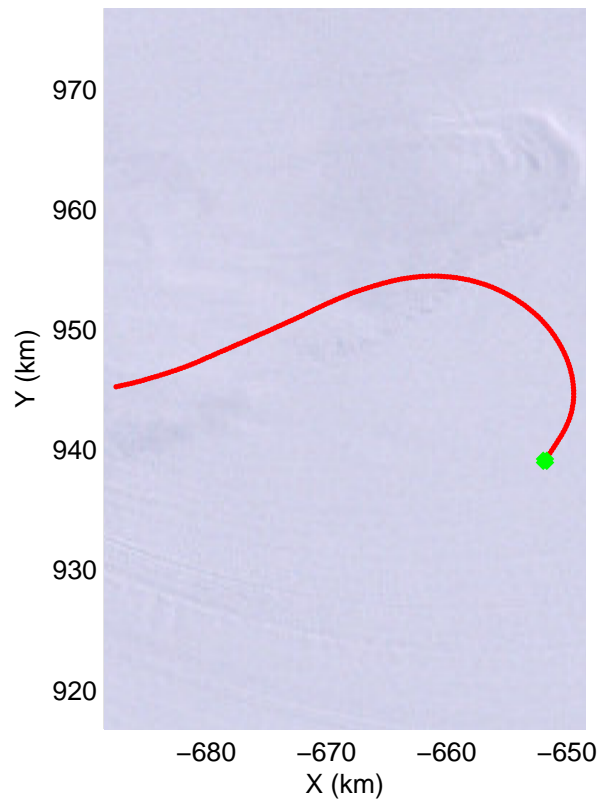
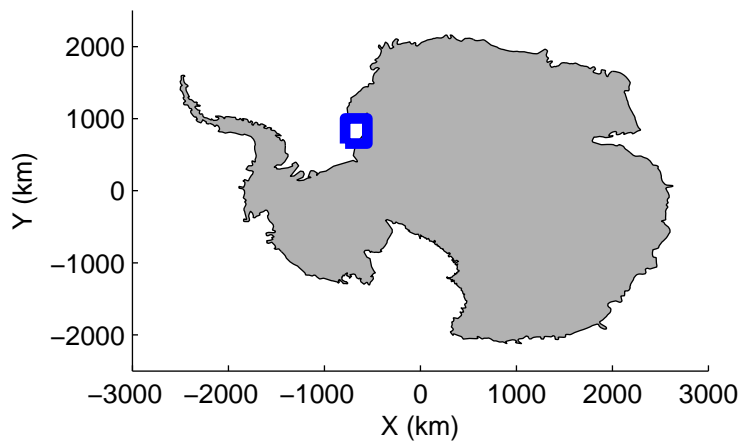


mcords2 2012_Antarctica_DC8:Recovery Offshore 20121102_03_029:21:54:55.83 to 22:01:12.94 GPS




mcords2 2012_Antarctica_DC8:Recovery Offshore 20121102_03_029:21:54:55.83 to 22:01:12.94 GPS




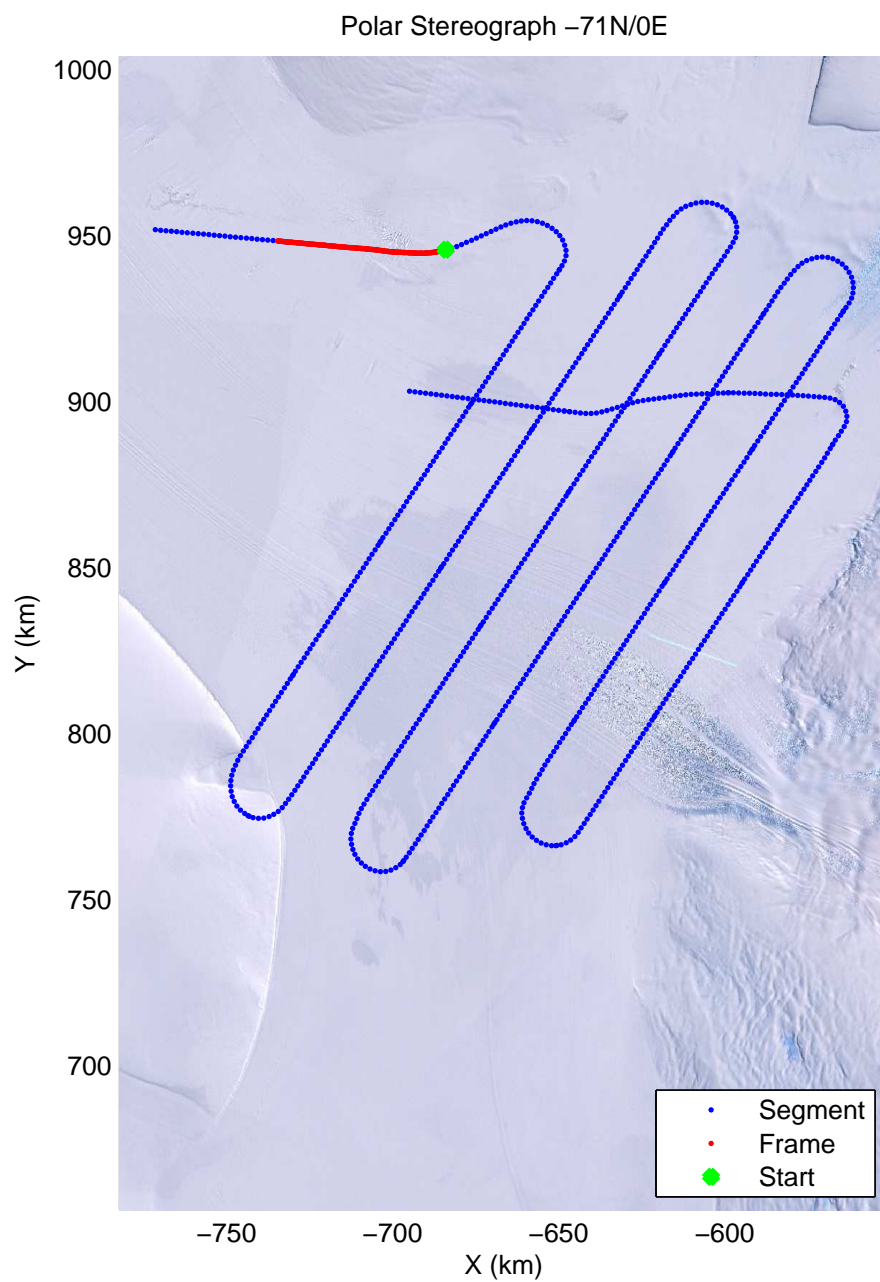

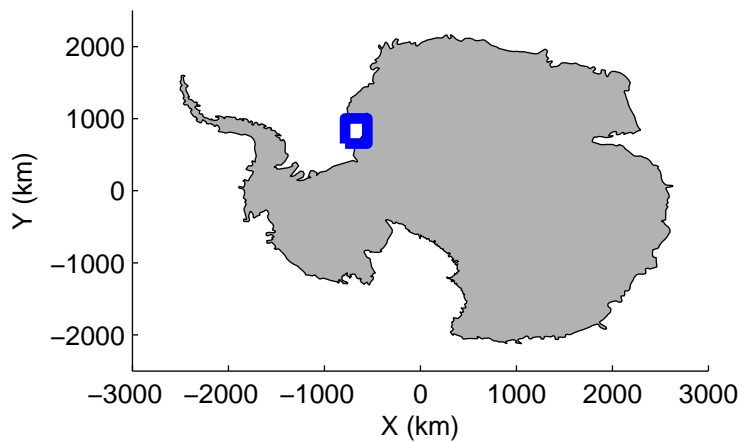


mcords2 2012_Antarctica_DC8:Recovery Offshore 20121102_03_030:22:00:58.90 to 22:05:56.25 GPS




mcords2 2012_Antarctica_DC8:Recovery Offshore 20121102_03_030:22:00:58.90 to 22:05:56.25 GPS




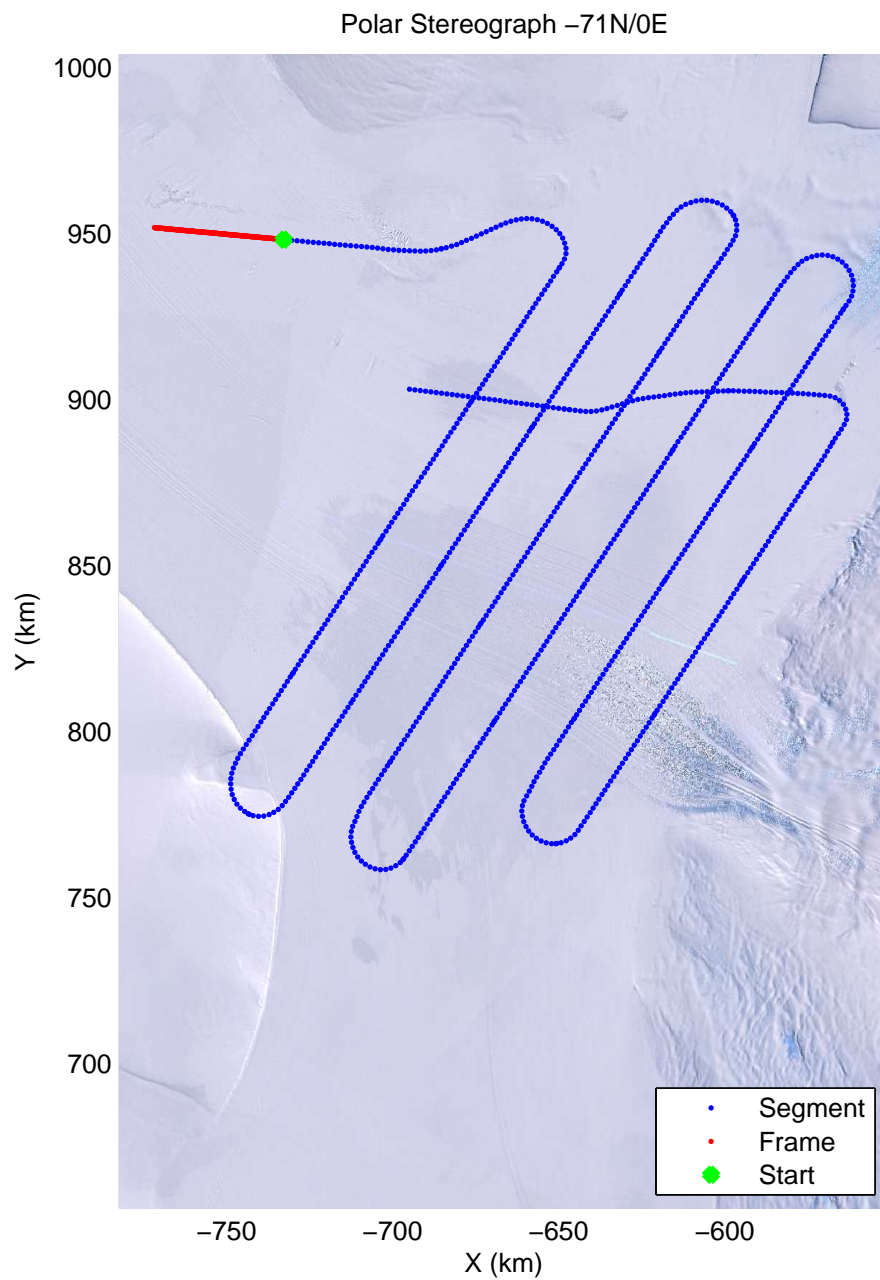

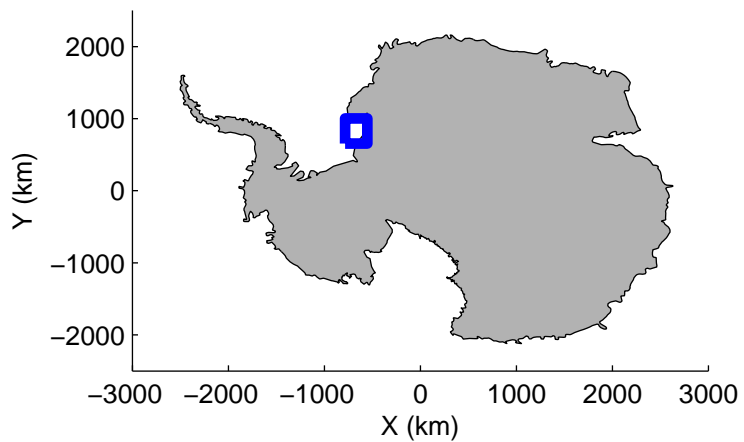


mcords2 2012_Antarctica_DC8:Recovery Offshore 20121102_03_031:22:05:46.48 to 22:10:03.13 GPS




mcords2 2012_Antarctica_DC8:Recovery Offshore 20121102_03_031:22:05:46.48 to 22:10:03.13 GPS





mcords2 2012_Antarctica_DC8:Recovery Offshore 20121102_03_032:22:09:53.92 to 22:12:58.34 GPS



mcords2 2012_Antarctica_DC8:Recovery Offshore 20121102_03_032:22:09:53.92 to 22:12:58.34 GPS

