

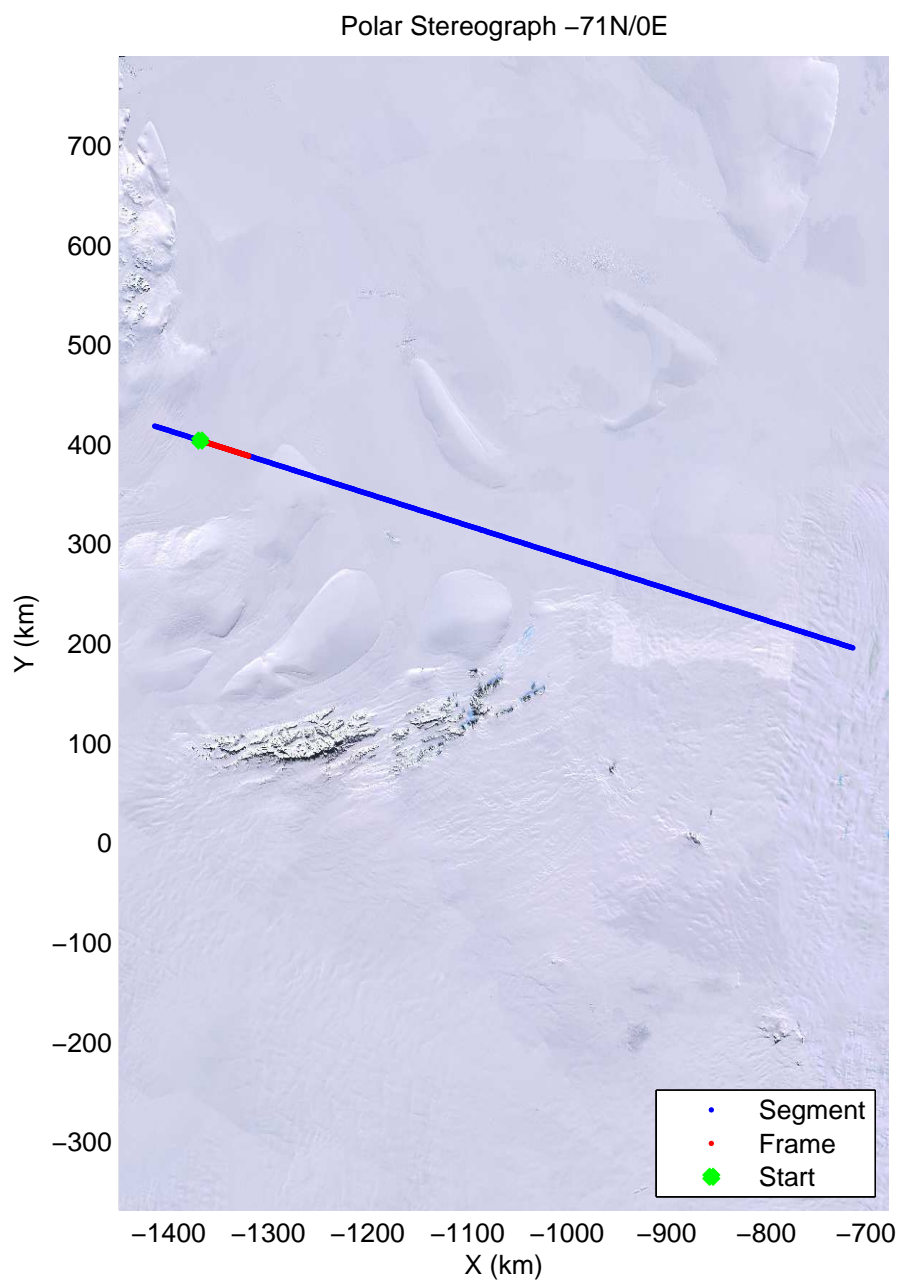

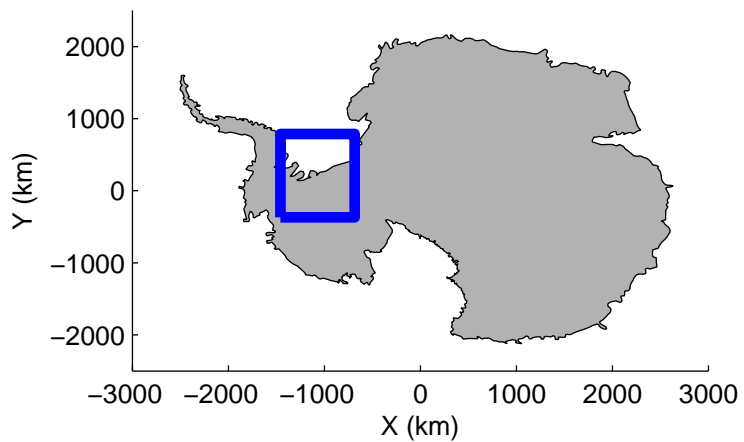


mcords2 2012_Antarctica_DC8:Ronne Grounding Line East 20121101_03_001:15:35:38.67 to 15:39:29.33 GPS




mcords2 2012_Antarctica_DC8:Ronne Grounding Line East 20121101_03_001:15:35:38.67 to 15:39:29.33 GPS




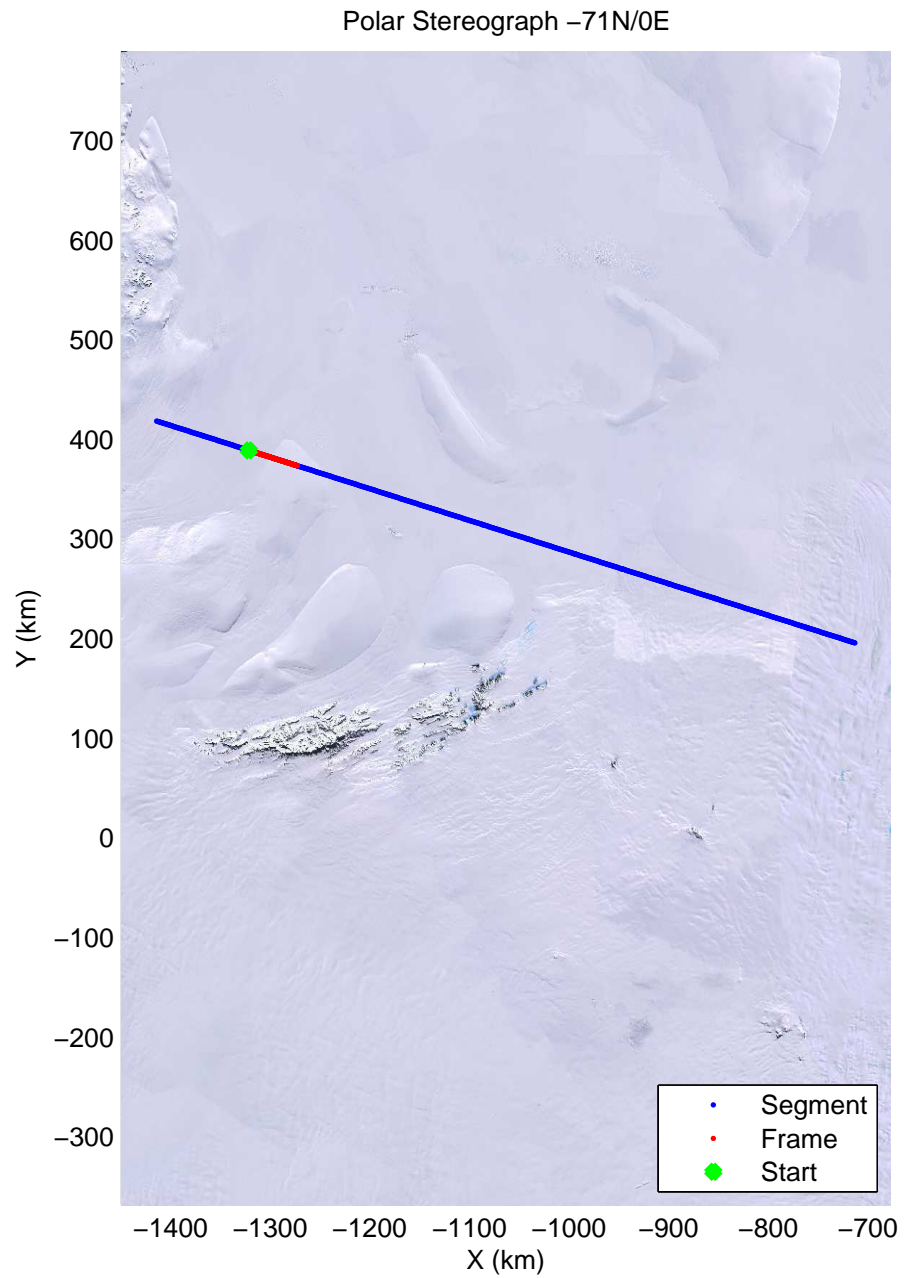

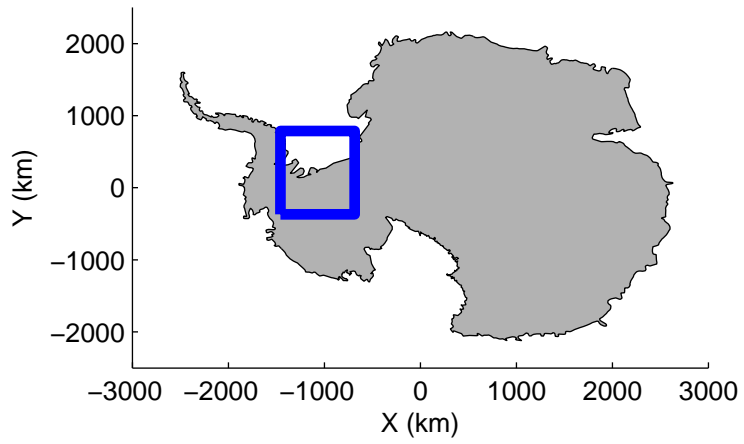


mcords2 2012_Antarctica_DC8:Ronne Grounding Line East 20121101_03_002:15:39:20.54 to 15:43:15.76 GPS




mcords2 2012_Antarctica_DC8:Ronne Grounding Line East 20121101_03_002:15:39:20.54 to 15:43:15.76 GPS




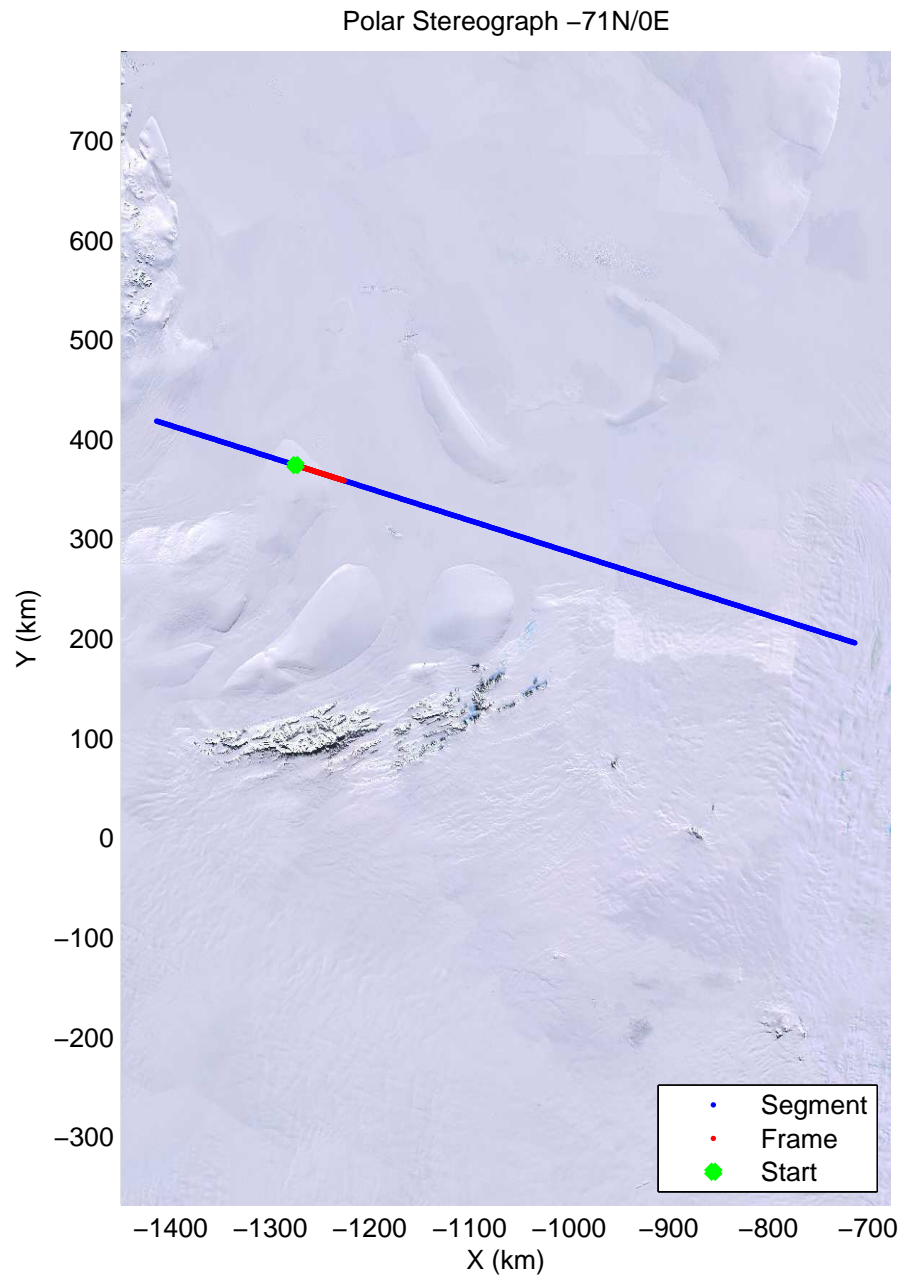
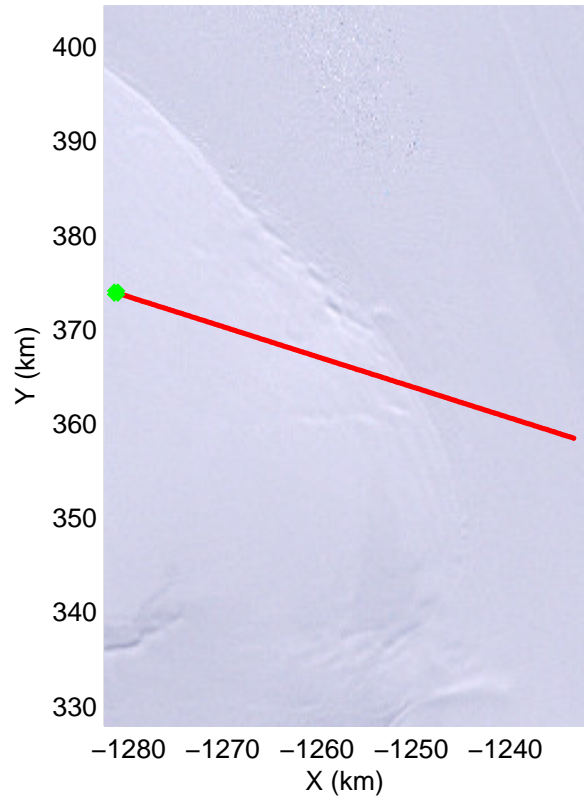
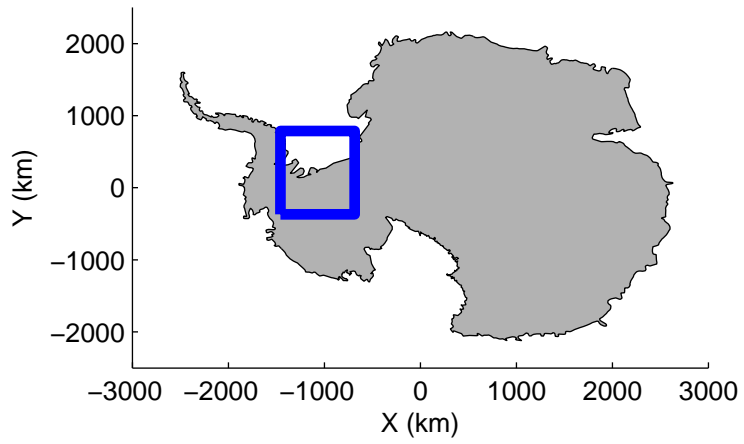


mcords2 2012_Antarctica_DC8:Ronne Grounding Line East 20121101_03_003:15:43:06.99 to 15:47:02.81 GPS




mcords2 2012_Antarctica_DC8:Ronne Grounding Line East 20121101_03_003:15:43:06.99 to 15:47:02.81 GPS




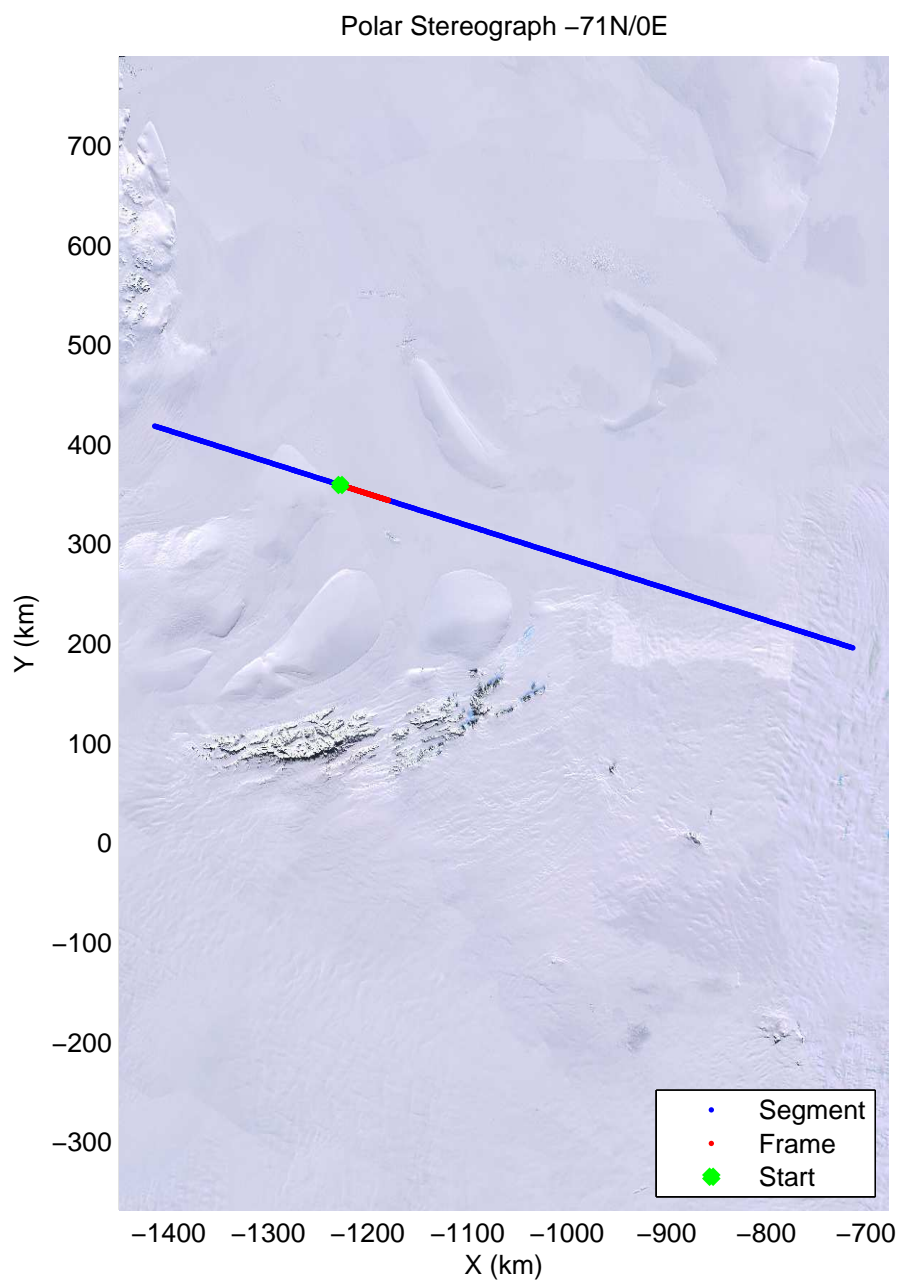
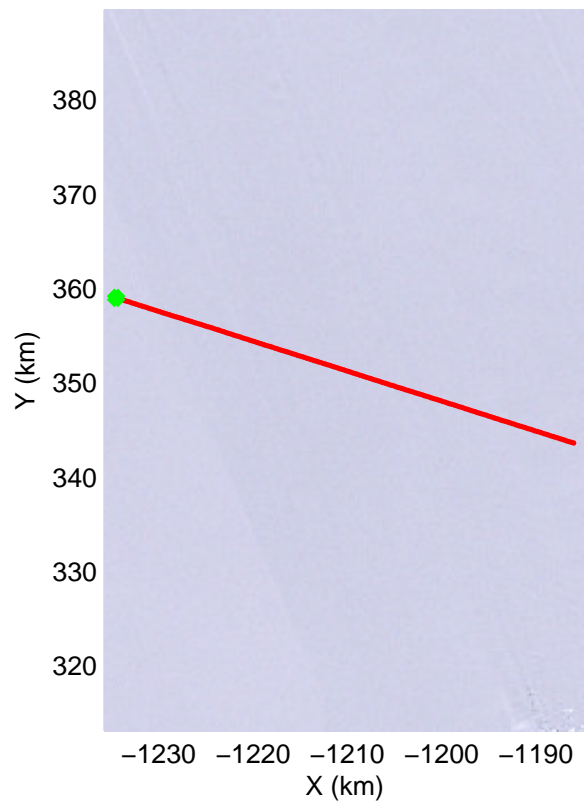
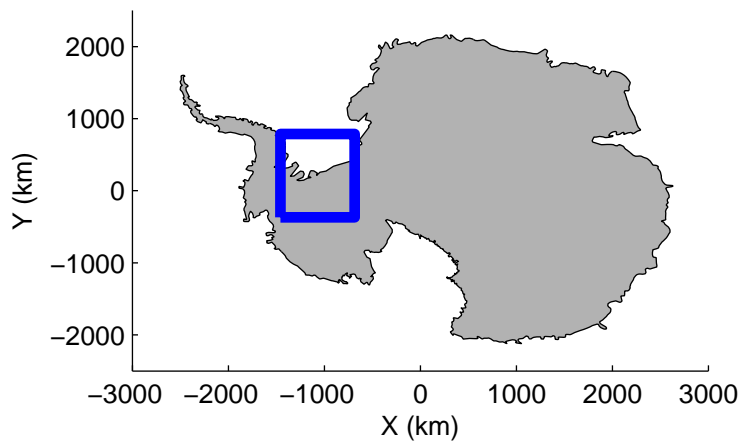


mcords2 2012_Antarctica_DC8:Ronne Grounding Line East 20121101_03_004:15:46:54.00 to 15:50:50.23 GPS




mcords2 2012_Antarctica_DC8:Ronne Grounding Line East 20121101_03_004:15:46:54.00 to 15:50:50.23 GPS




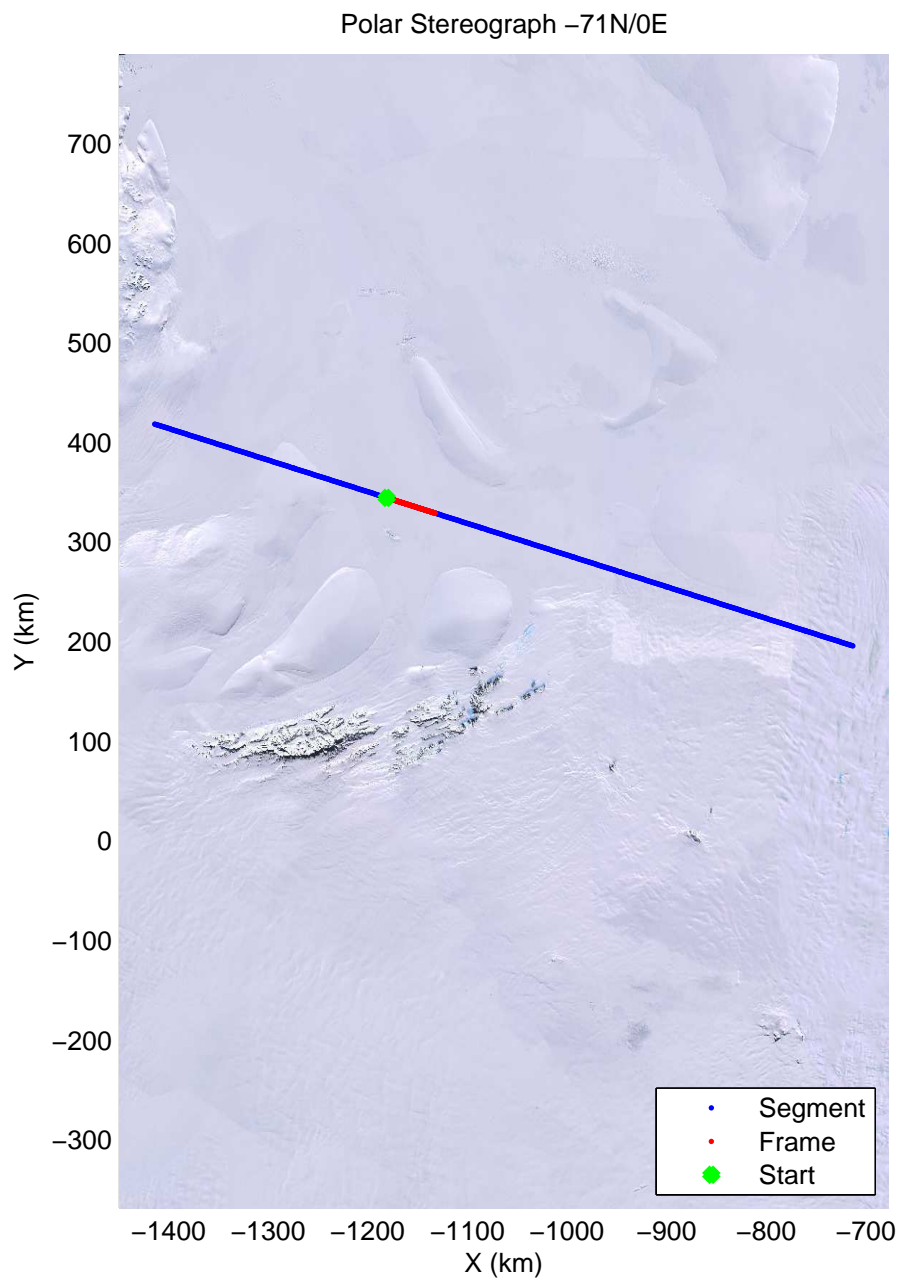
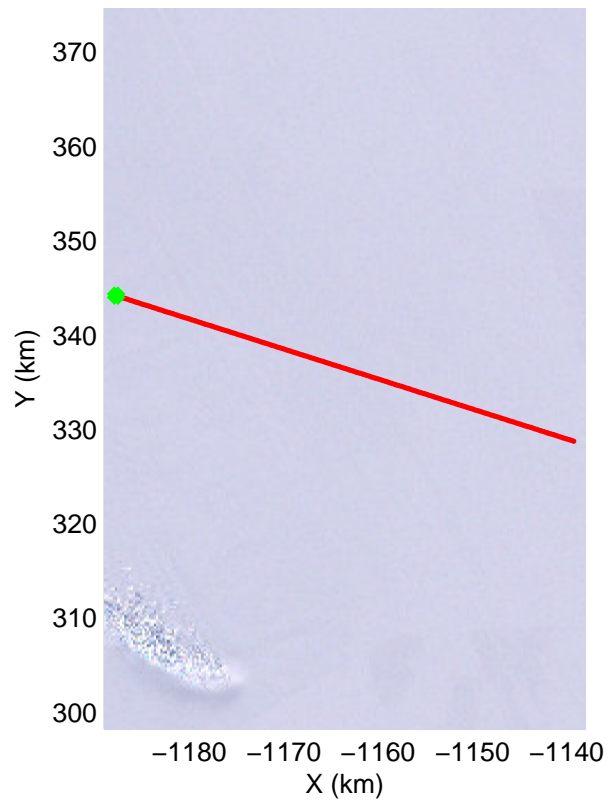
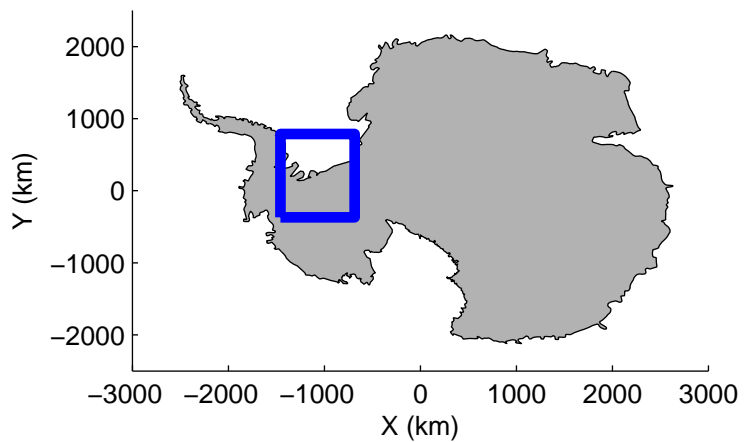


mcords2 2012_Antarctica_DC8:Ronne Grounding Line East 20121101_03_005:15:50:41.44 to 15:54:37.87 GPS




mcords2 2012_Antarctica_DC8:Ronne Grounding Line East 20121101_03_005:15:50:41.44 to 15:54:37.87 GPS




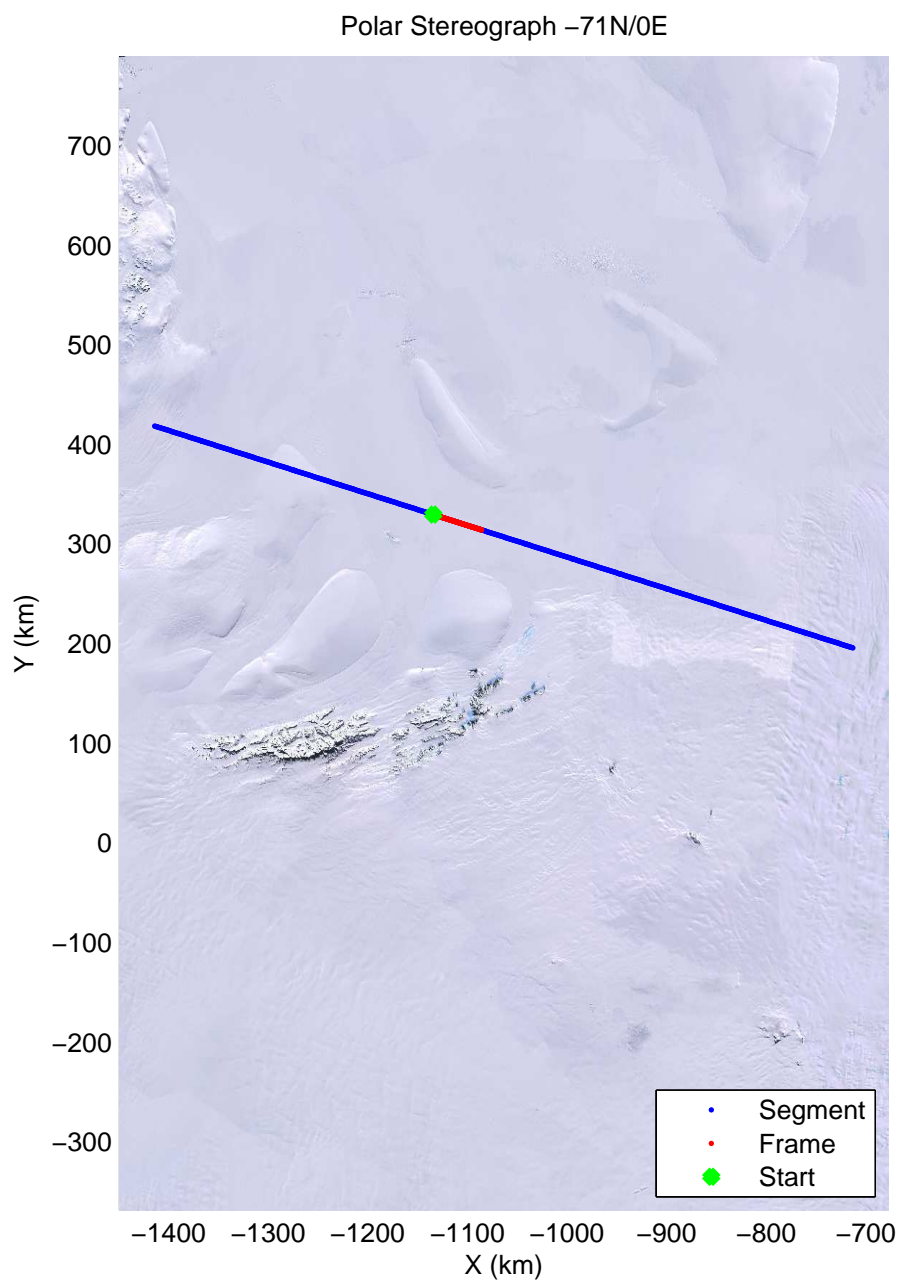
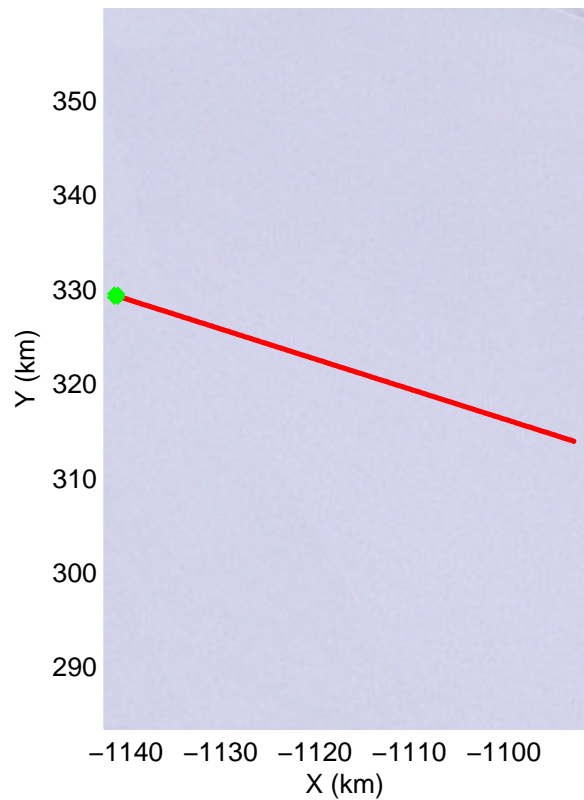
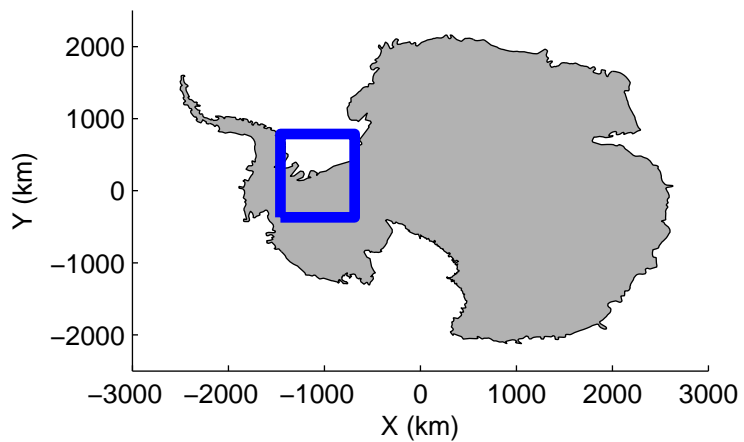


mcords2 2012_Antarctica_DC8:Ronne Grounding Line East 20121101_03_006:15:54:29.05 to 15:58:25.65 GPS




mcords2 2012_Antarctica_DC8:Ronne Grounding Line East 20121101_03_006:15:54:29.05 to 15:58:25.65 GPS






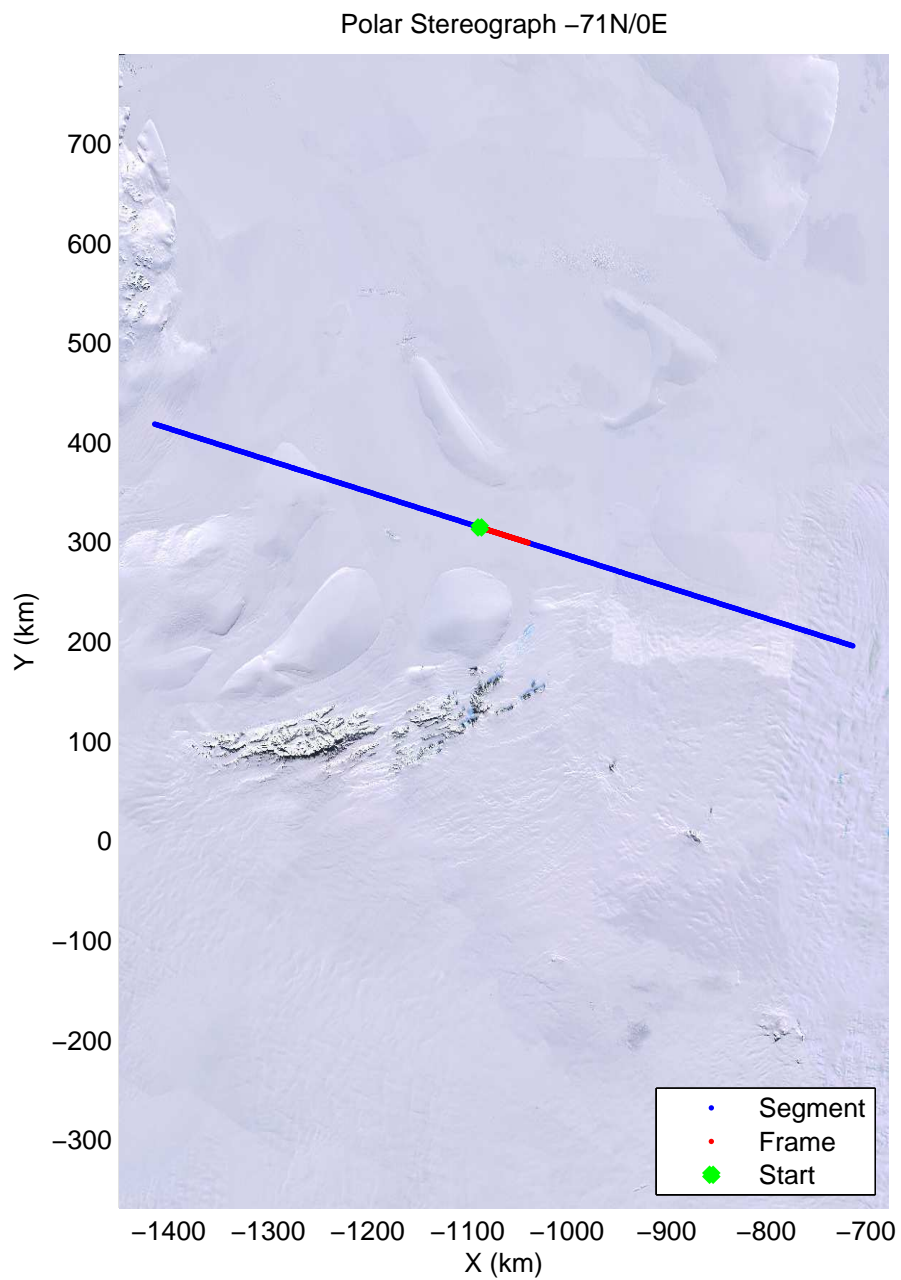
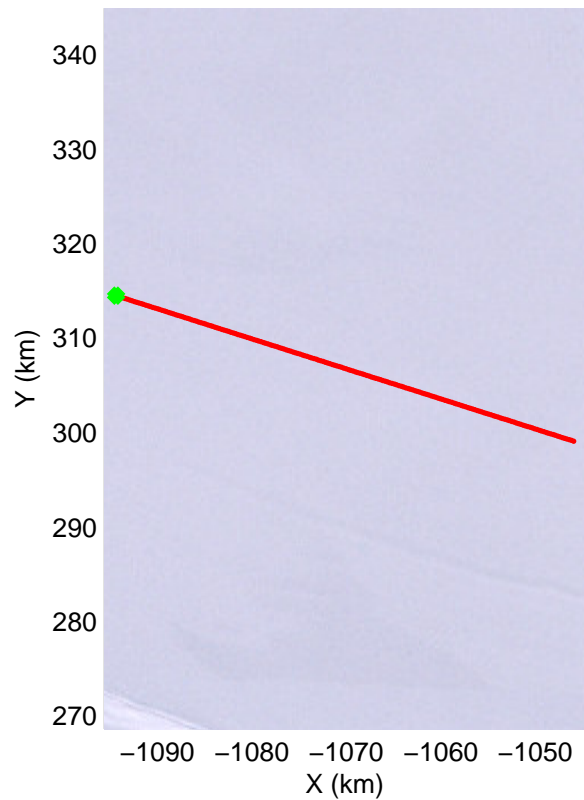
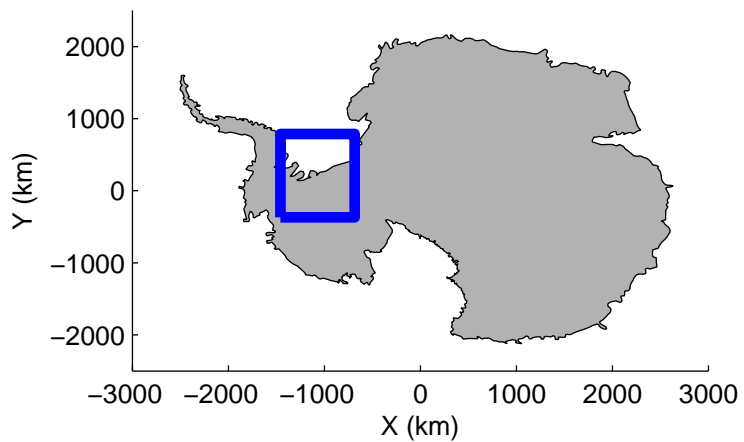
mcords2 2012_Antarctica_DC8:Ronne Grounding Line East 20121101_03_007:15:58:16.81 to 16:02:13.18 GPS




mcords2 2012_Antarctica_DC8:Ronne Grounding Line East 20121101_03_007:15:58:16.81 to 16:02:13.18 GPS




0.00 km	10.41 km	20.79 km	distance	31.17 km	41.55 km	51.93 km
79.094 S	79.187 S	79.280 S	latitude	79.373 S	79.465 S	79.558 S
73.914 W	73.927 W	73.941 W	longitude	73.955 W	73.968 W	73.983 W

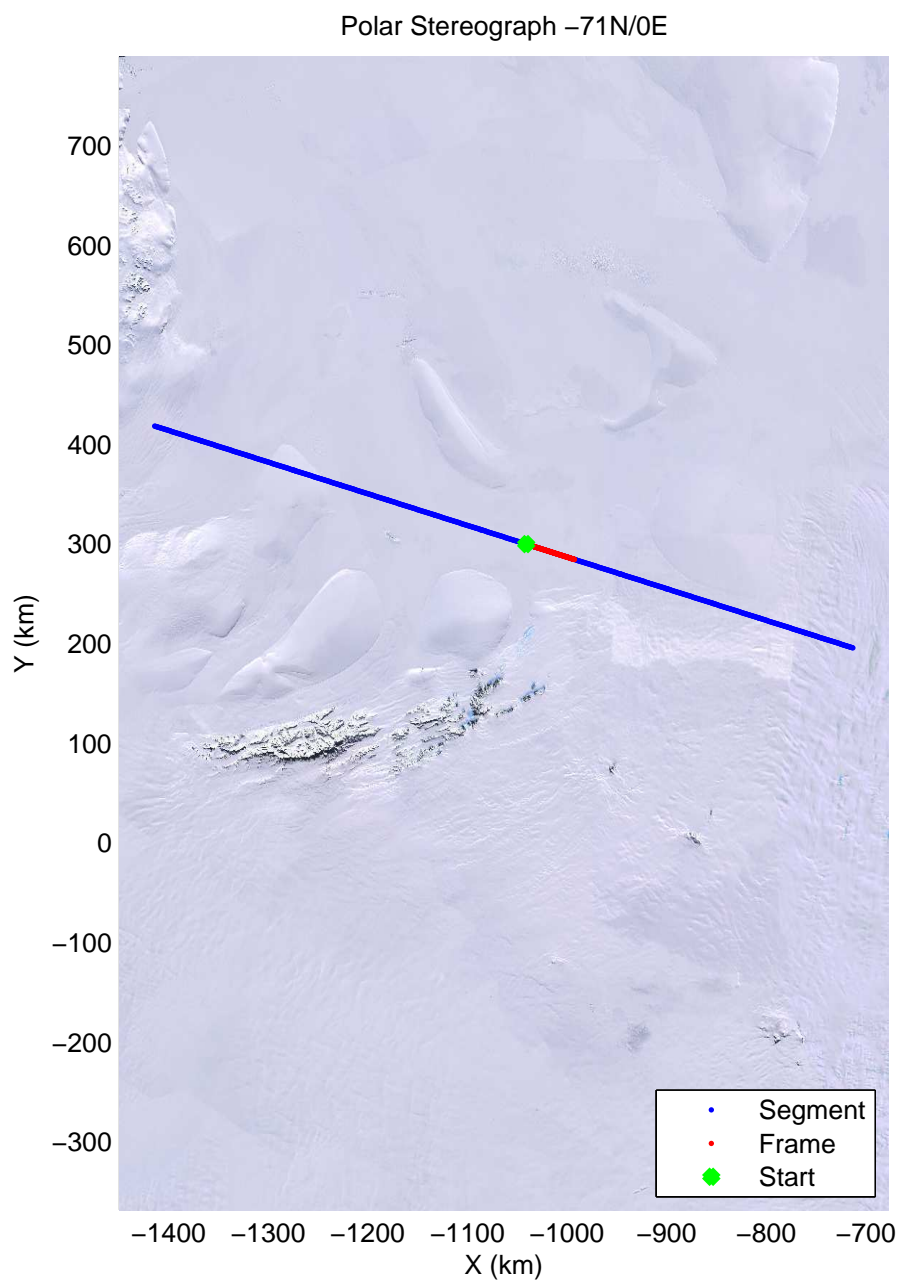
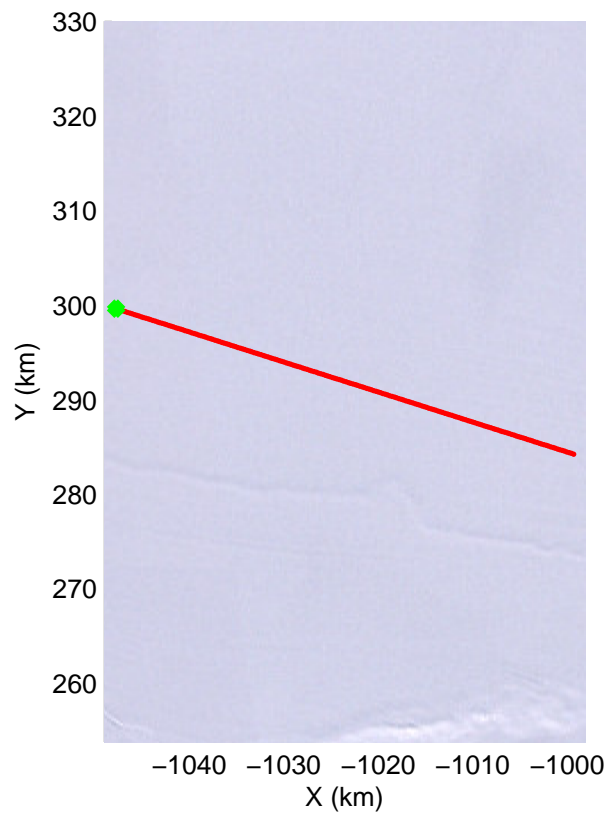
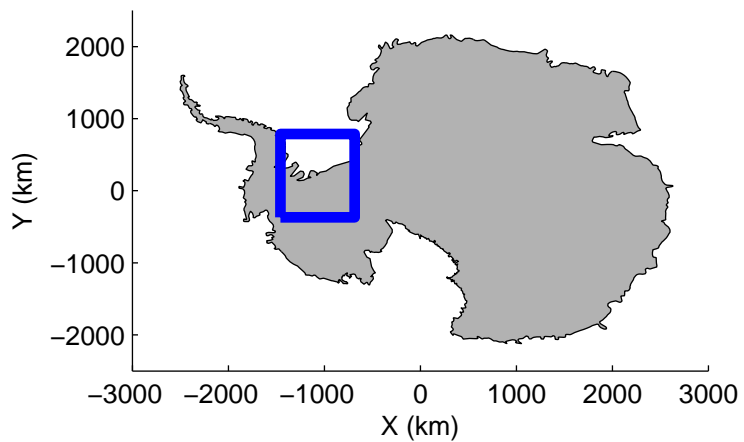


mcords2 2012_Antarctica_DC8:Ronne Grounding Line East 20121101_03_008:16:02:04.41 to 16:06:00.06 GPS




mcords2 2012_Antarctica_DC8:Ronne Grounding Line East 20121101_03_008:16:02:04.41 to 16:06:00.06 GPS




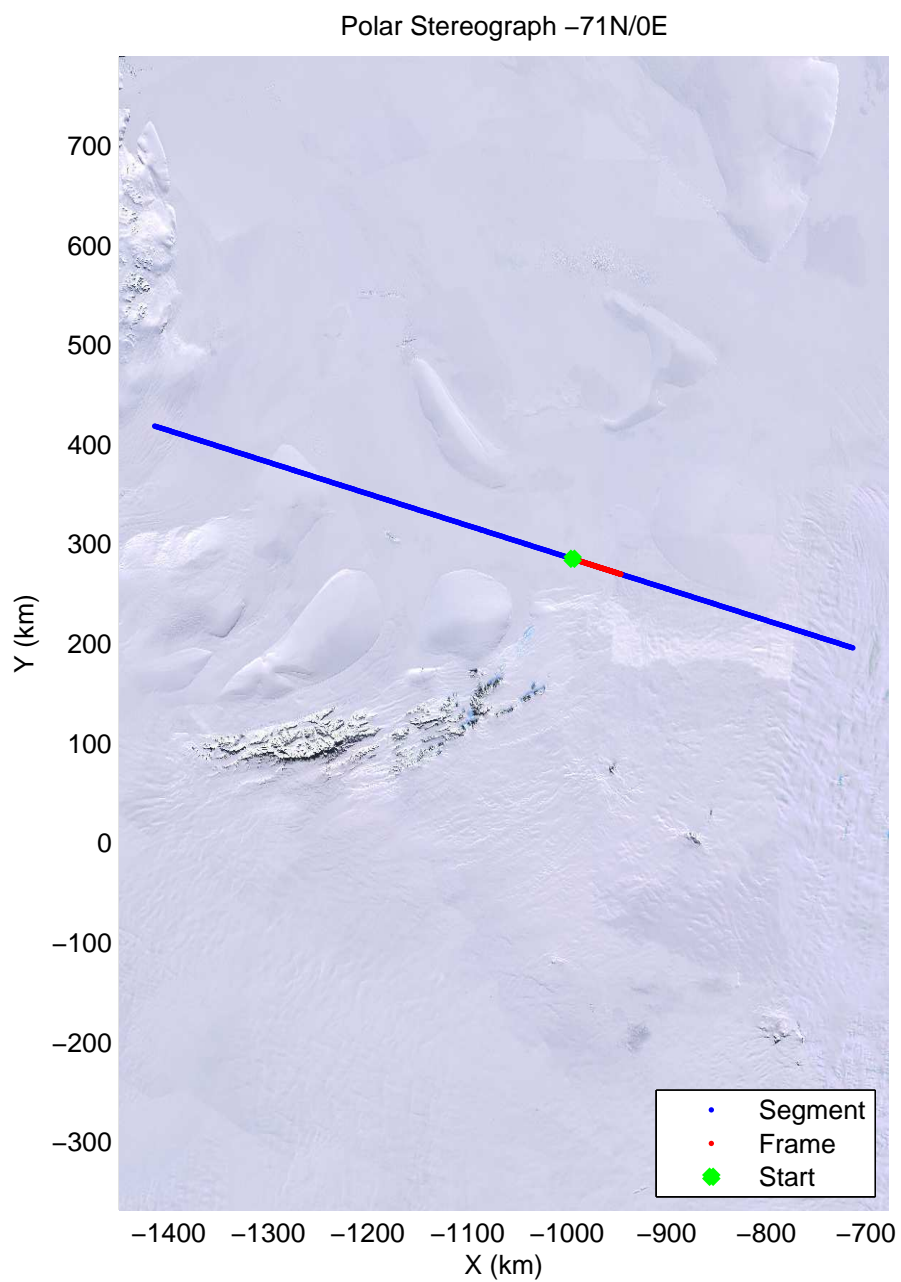
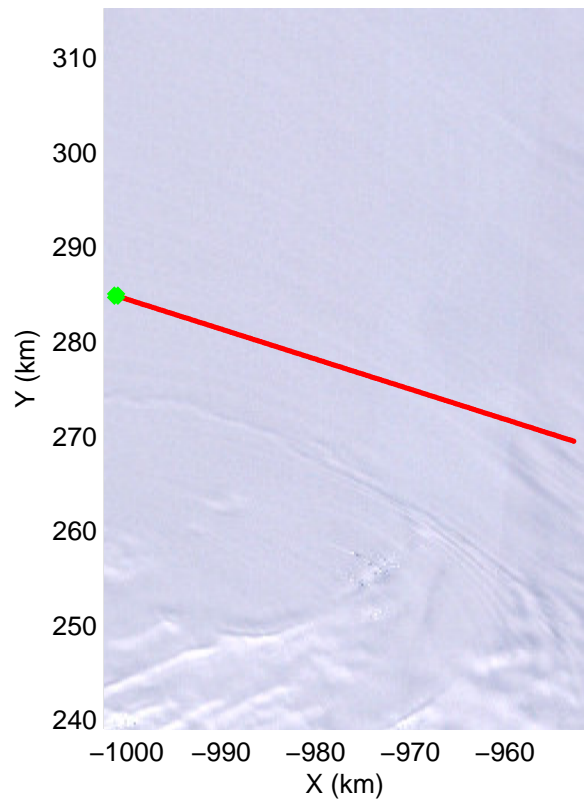
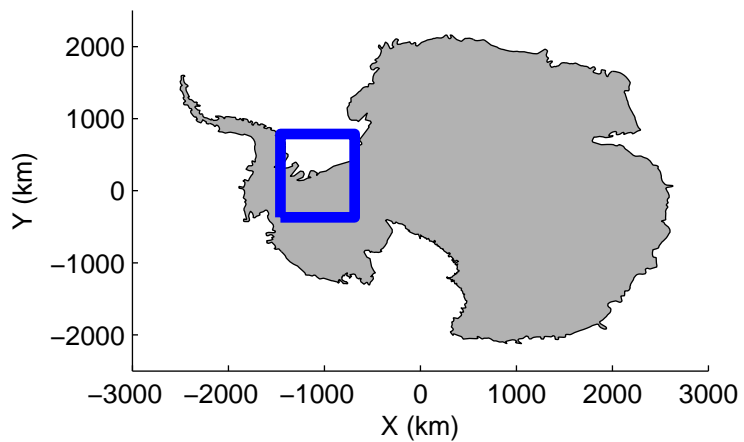


mcords2 2012_Antarctica_DC8:Ronne Grounding Line East 20121101_03_009:16:05:51.29 to 16:09:45.96 GPS




mcords2 2012_Antarctica_DC8:Ronne Grounding Line East 20121101_03_009:16:05:51.29 to 16:09:45.96 GPS




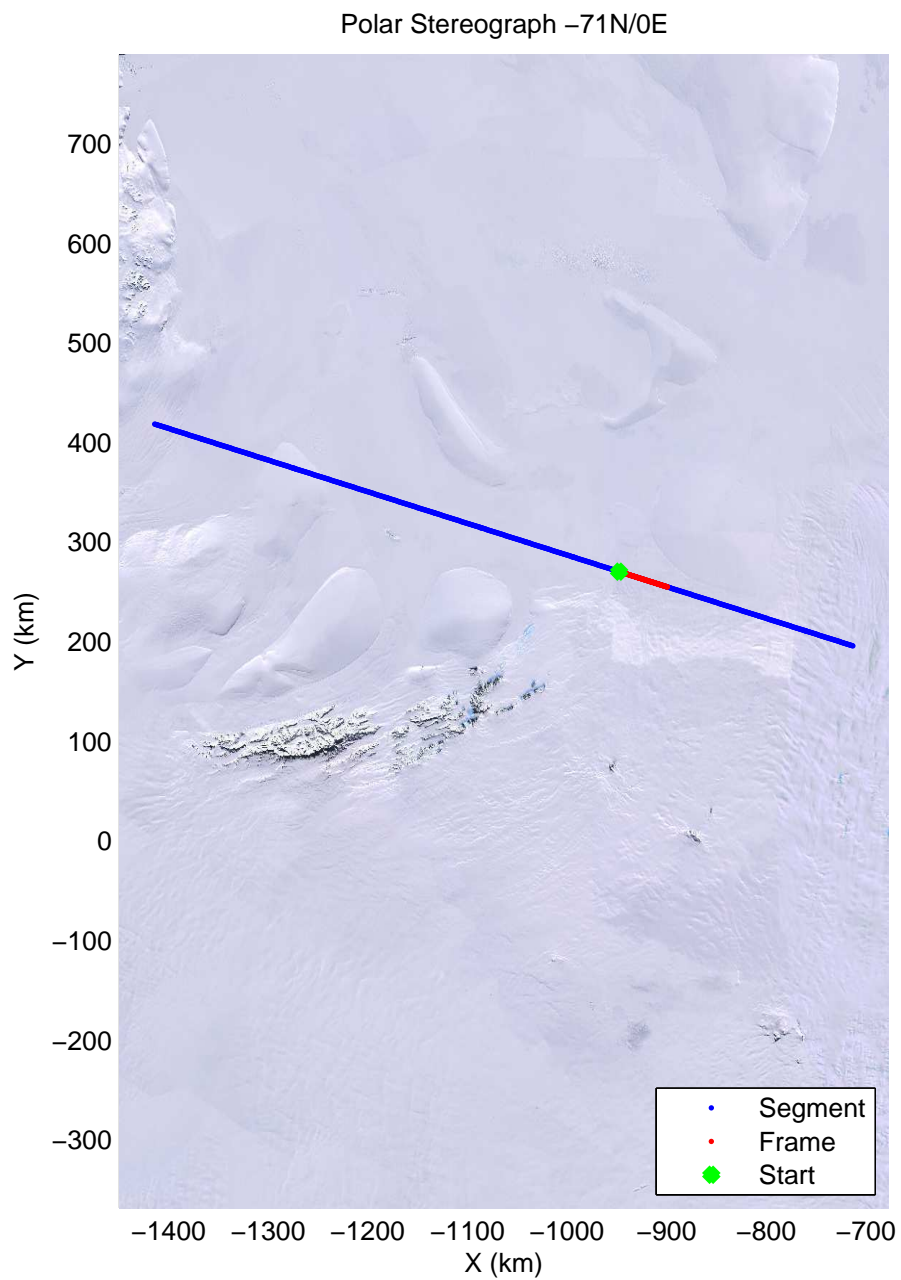

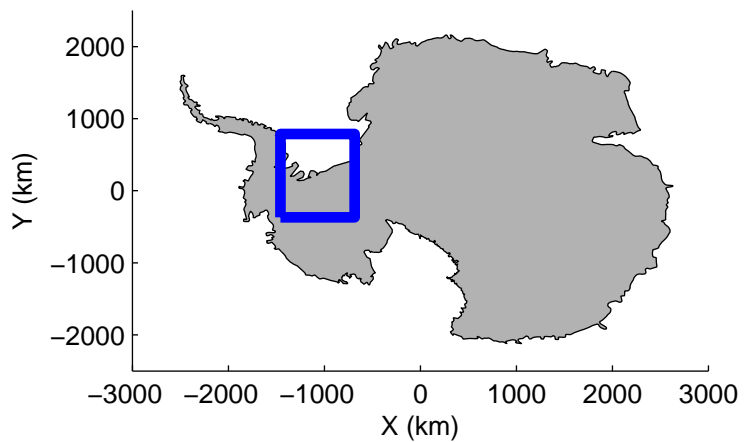


mcords2 2012_Antarctica_DC8:Ronne Grounding Line East 20121101_03_010:16:09:37.27 to 16:13:31.32 GPS




mcords2 2012_Antarctica_DC8:Ronne Grounding Line East 20121101_03_010:16:09:37.27 to 16:13:31.32 GPS






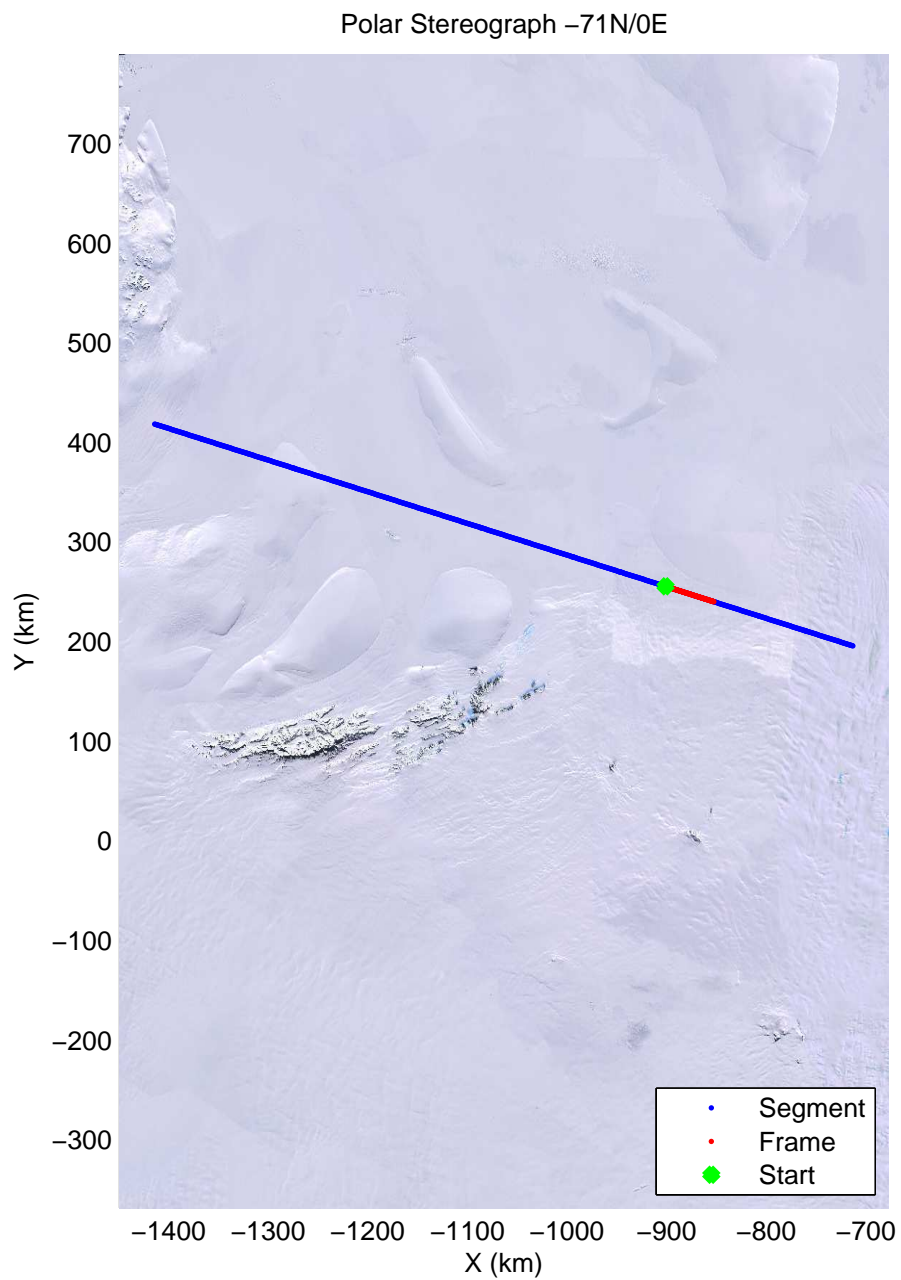
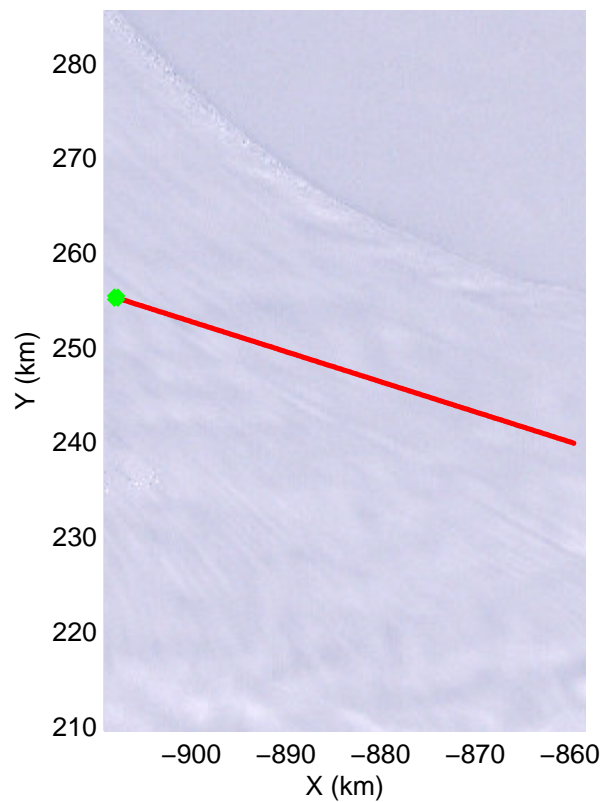
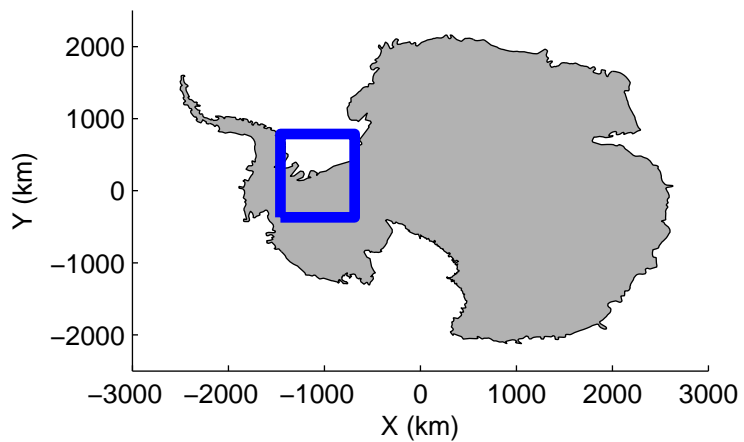
mcords2 2012_Antarctica_DC8:Ronne Grounding Line East 20121101_03_011:16:13:22.63 to 16:17:16.16 GPS




0.00 km	10.41 km	20.79 km	distance	31.17 km	41.55 km	51.93 km
80.882 S	80.975 S	81.067 S	latitude	81.160 S	81.253 S	81.346 S
74.218 W	74.237 W	74.256 W	longitude	74.276 W	74.296 W	74.317 W

mcords2 2012_Antarctica_DC8:Ronne Grounding Line East 20121101_03_011:16:13:22.63 to 16:17:16.16 GPS




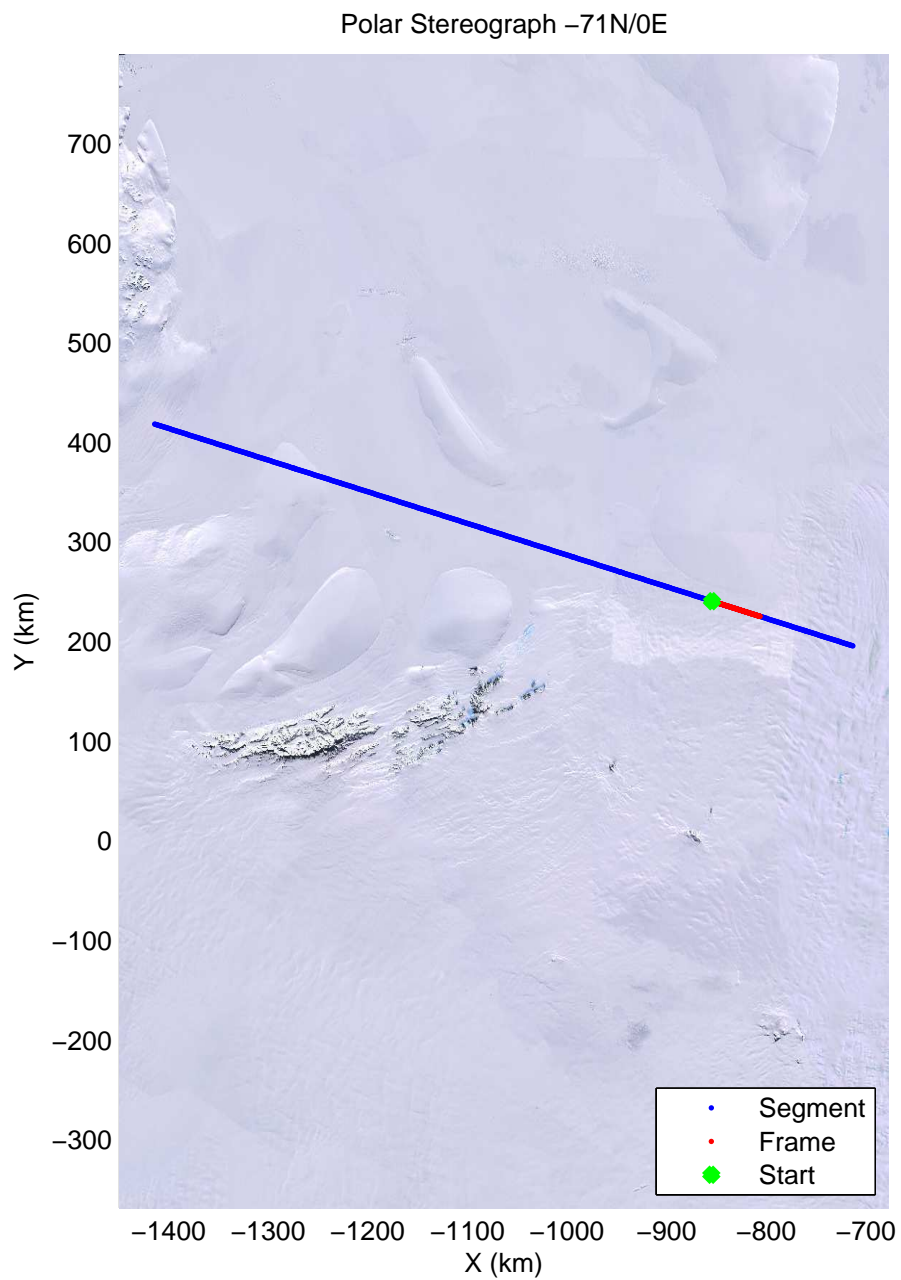
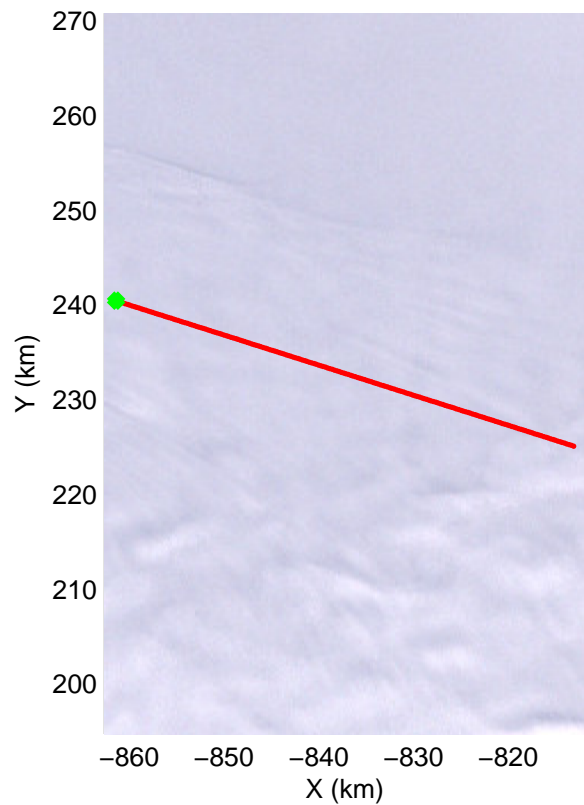
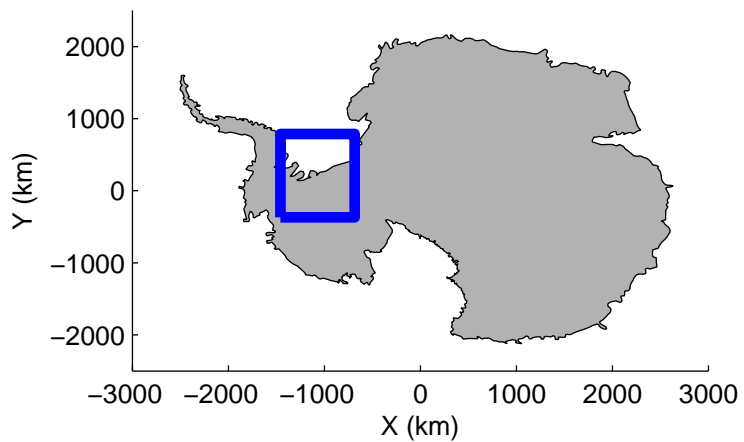


mcords2 2012_Antarctica_DC8:Ronne Grounding Line East 20121101_03_012:16:17:07.49 to 16:21:00.18 GPS




mcords2 2012_Antarctica_DC8:Ronne Grounding Line East 20121101_03_012:16:17:07.49 to 16:21:00.18 GPS



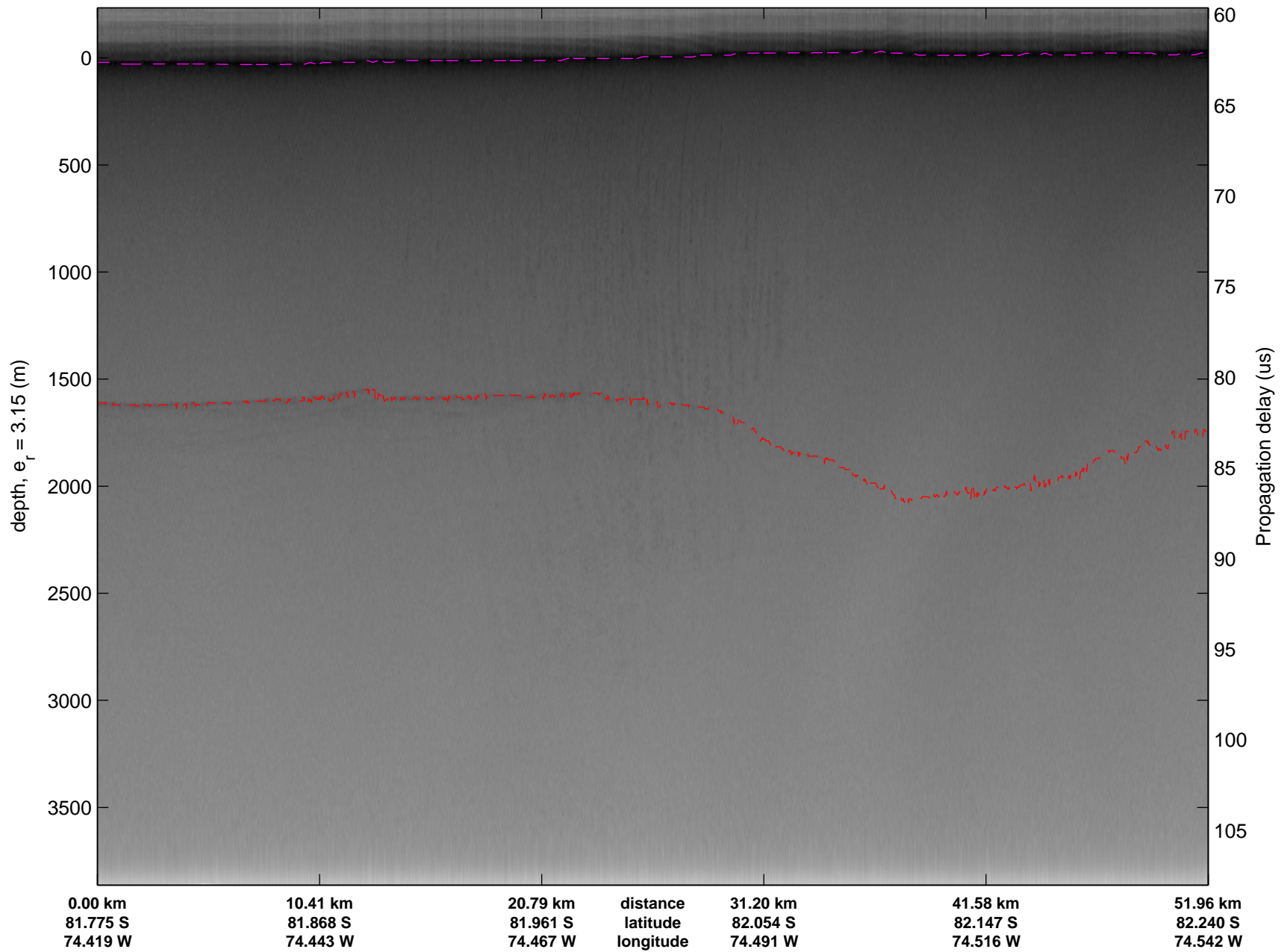


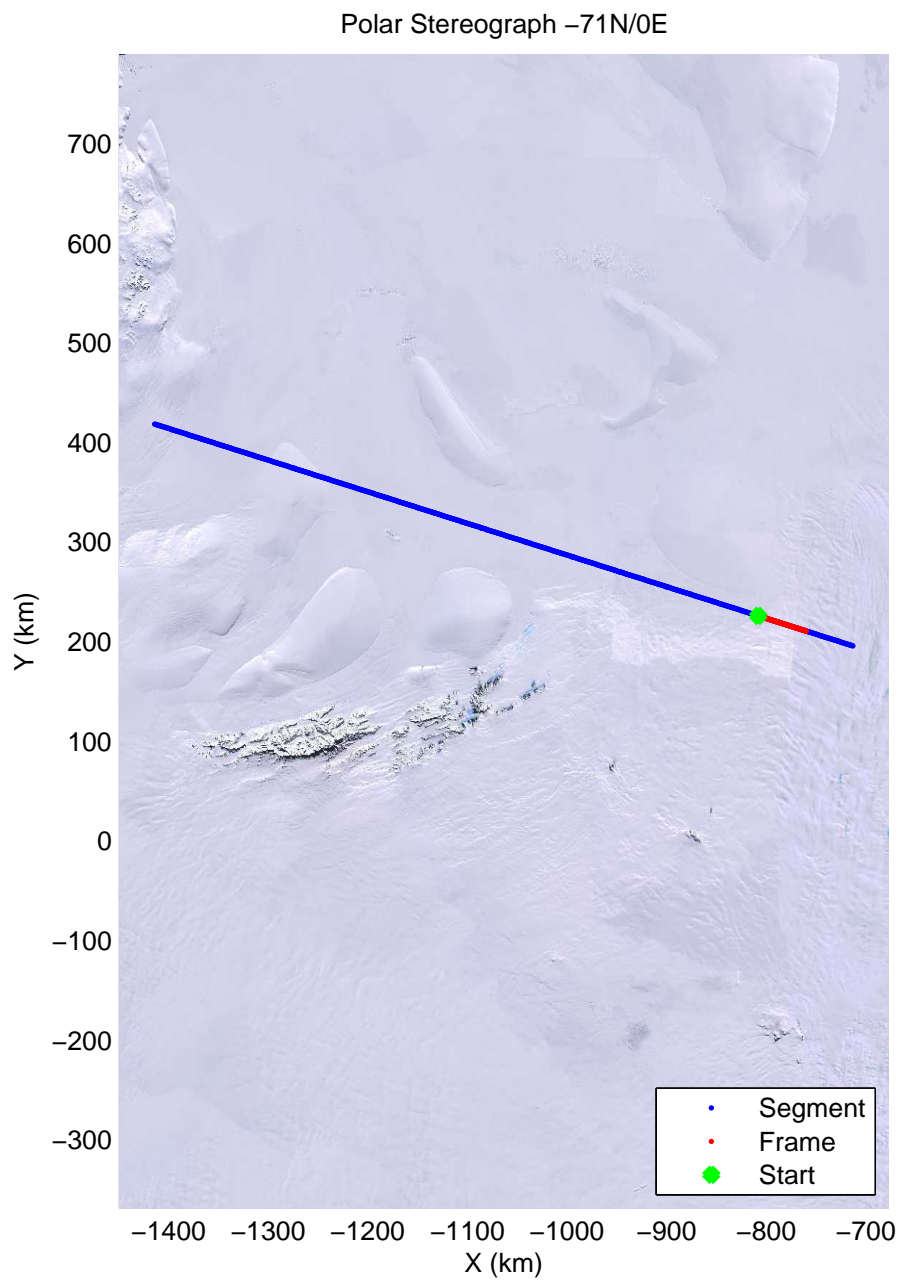

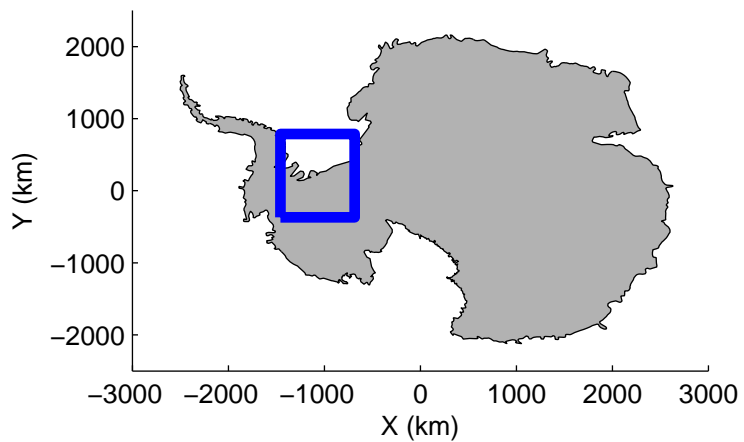
mcords2 2012_Antarctica_DC8:Ronne Grounding Line East 20121101_03_013:16:20:51.55 to 16:24:43.30 GPS




0.00 km	10.41 km	20.79 km	distance	31.20 km	41.58 km	51.96 km
81.775 S	81.868 S	81.961 S	latitude	82.054 S	82.147 S	82.240 S
74.419 W	74.443 W	74.467 W	longitude	74.491 W	74.516 W	74.542 W

mcords2 2012_Antarctica_DC8:Ronne Grounding Line East 20121101_03_013:16:20:51.55 to 16:24:43.30 GPS




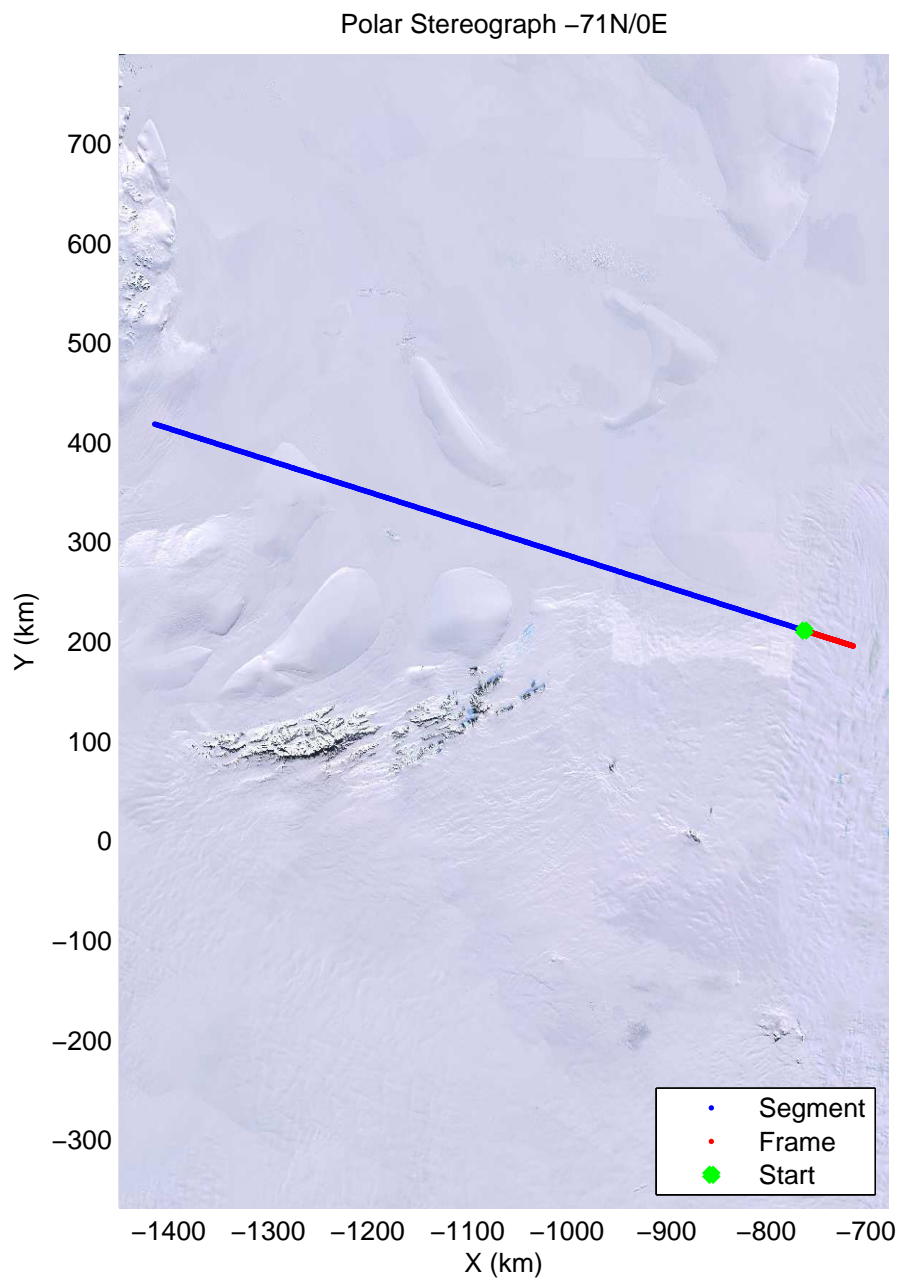
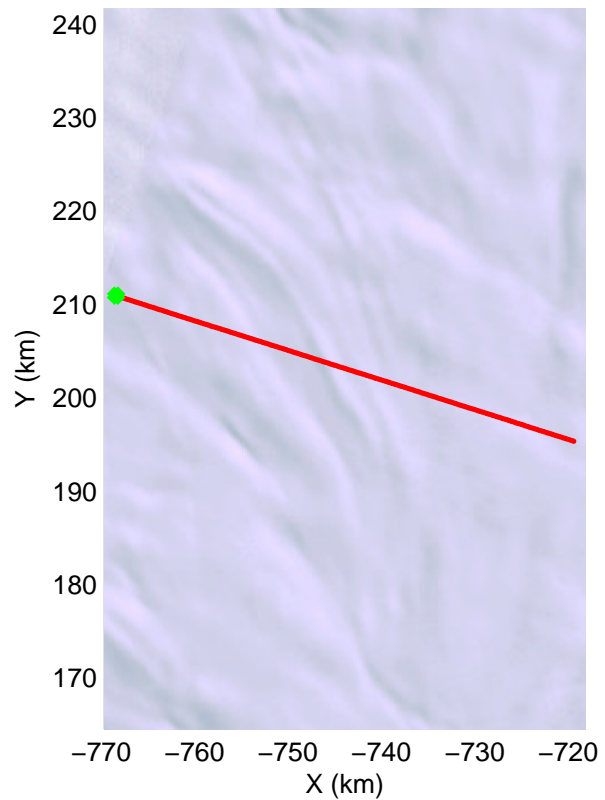
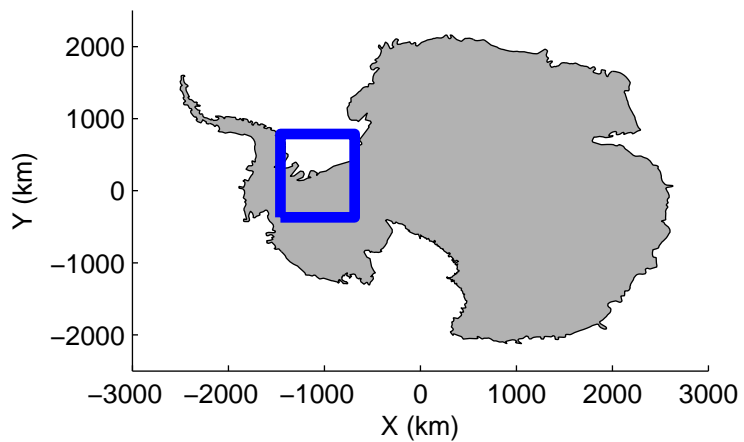


mcords2 2012_Antarctica_DC8:Ronne Grounding Line East 20121101_03_014:16:24:34.66 to 16:28:23.42 GPS




mcords2 2012_Antarctica_DC8:Ronne Grounding Line East 20121101_03_014:16:24:34.66 to 16:28:23.42 GPS





mcords2 2012_Antarctica_DC8:Ronne Grounding Line East 20121101_03_015:16:28:14.45 to 16:32:48.50 GPS



mcords2 2012_Antarctica_DC8:Ronne Grounding Line East 20121101_03_015:16:28:14.45 to 16:32:48.50 GPS

