

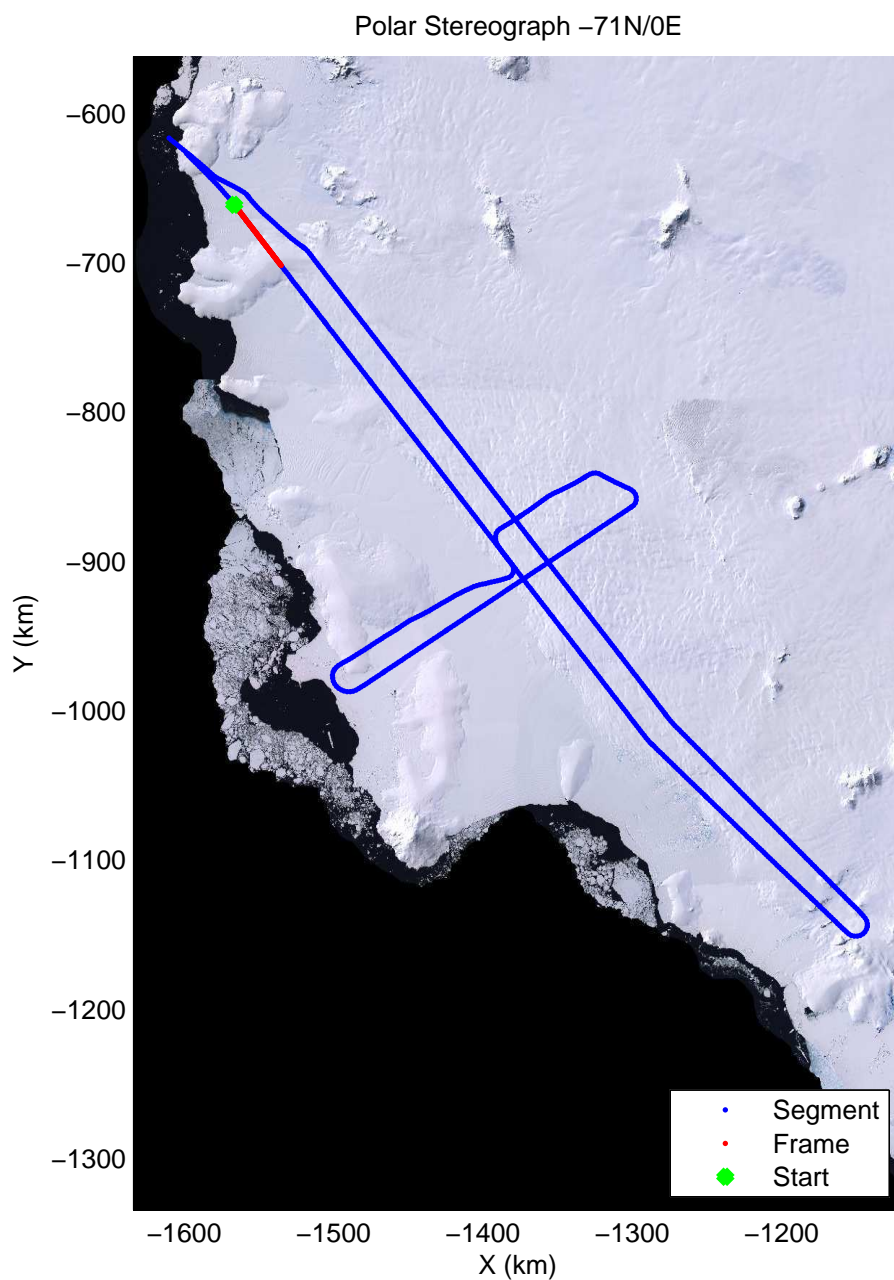
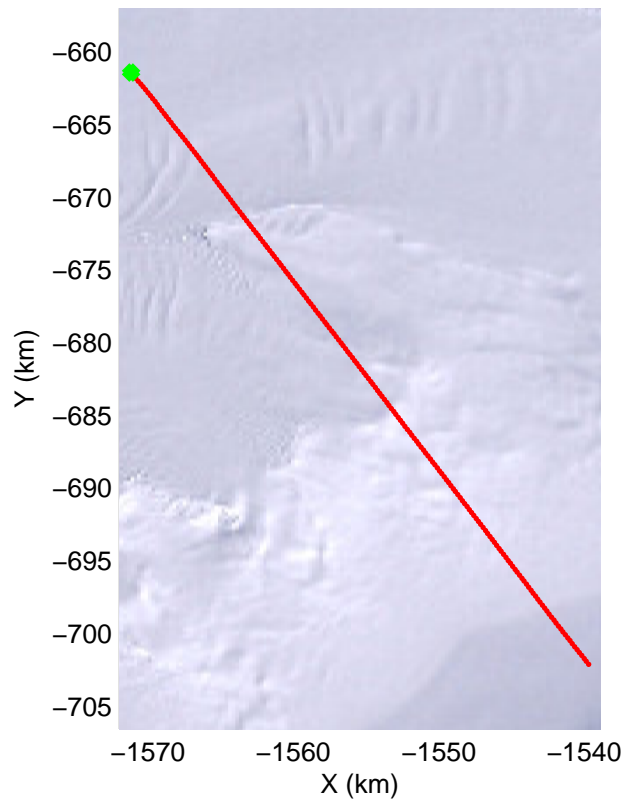
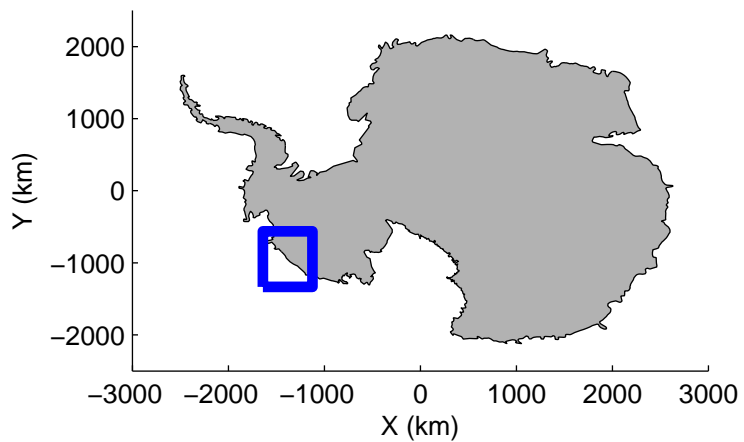


mcords2 2012_Antarctica_DC8:Getz 07 20121027_03_001:15:49:42.00 to 15:55:50.61 GPS




mcords2 2012_Antarctica_DC8:Getz 07 20121027_03_001:15:49:42.00 to 15:55:50.61 GPS

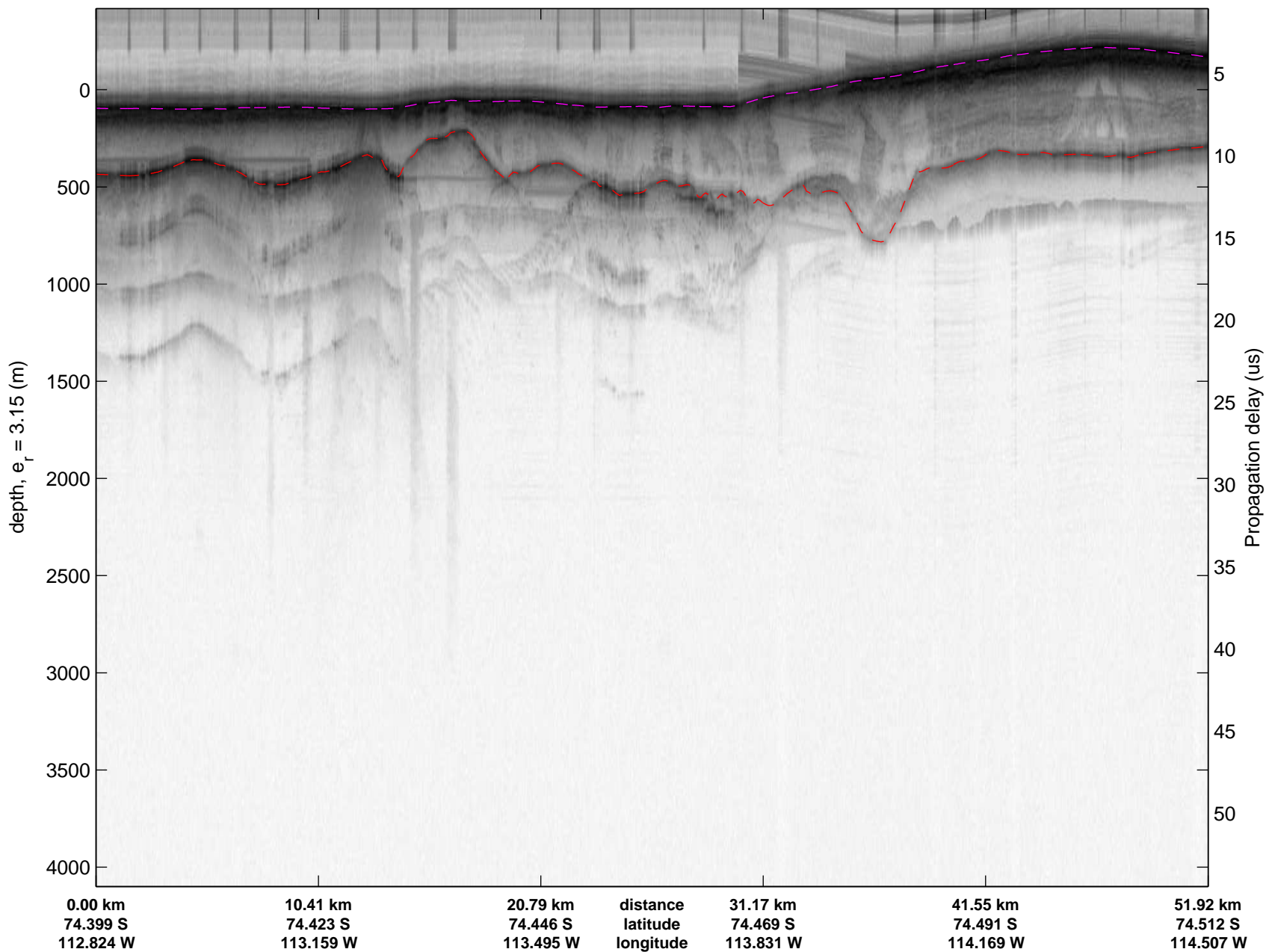


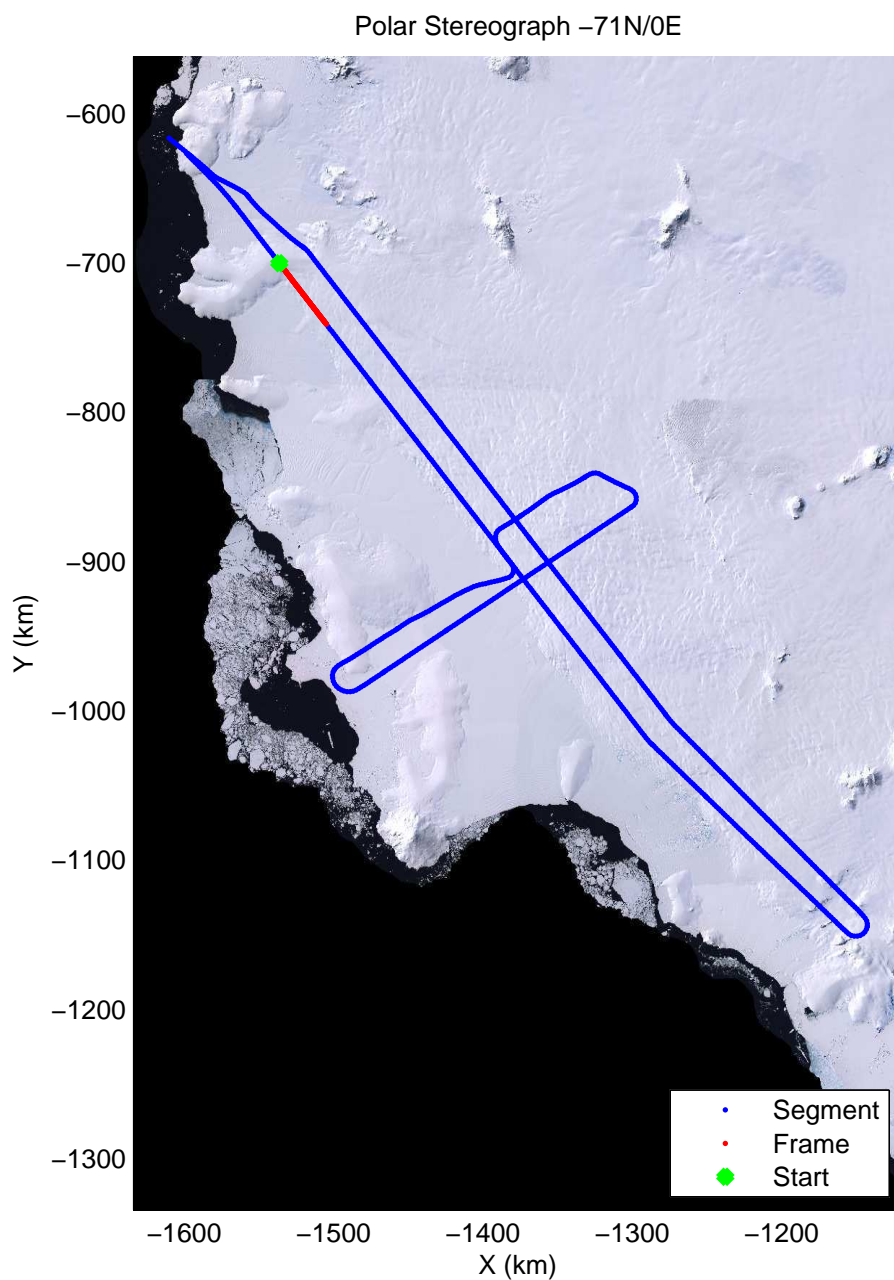
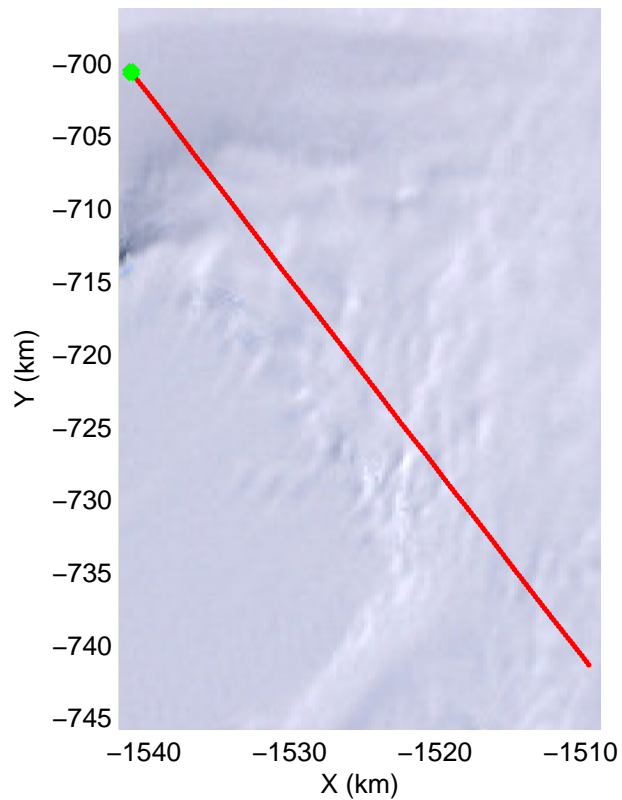
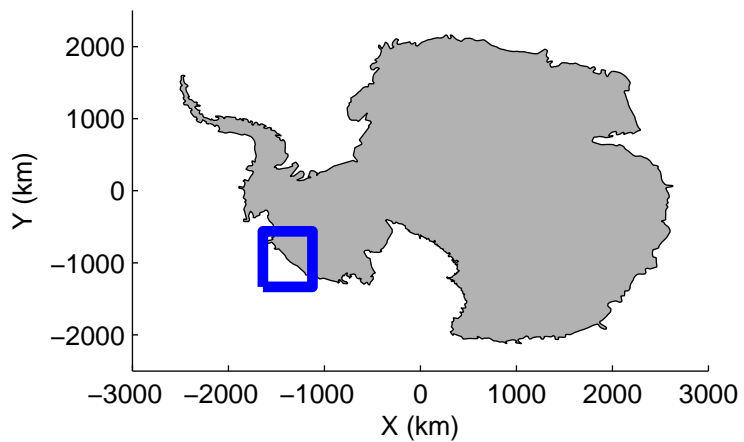


mcords2 2012_Antarctica_DC8:Getz 07 20121027_03_002:15:55:35.44 to 16:02:10.46 GPS

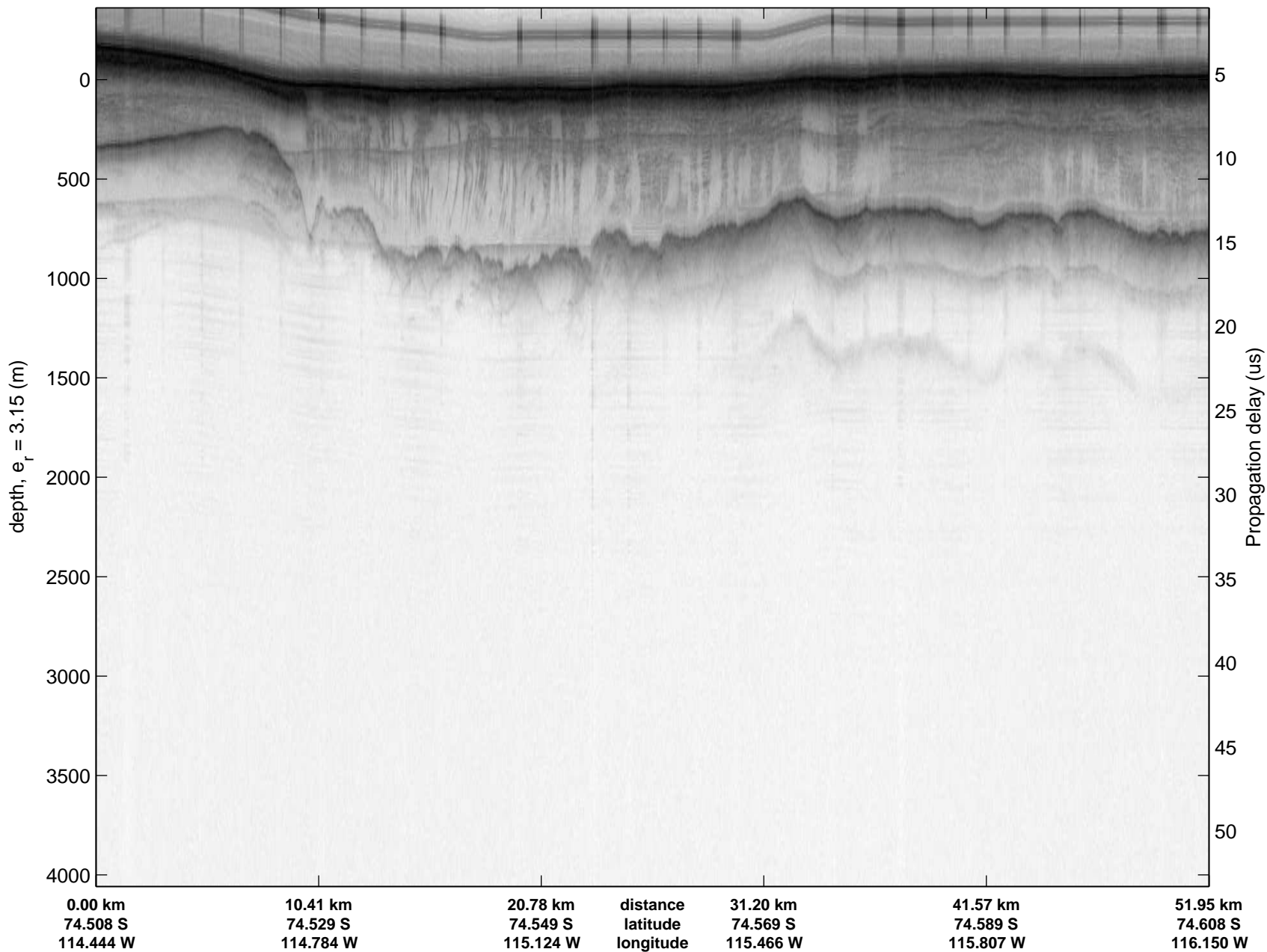


mcords2 2012_Antarctica_DC8:Getz 07 20121027_03_002:15:55:35.44 to 16:02:10.46 GPS

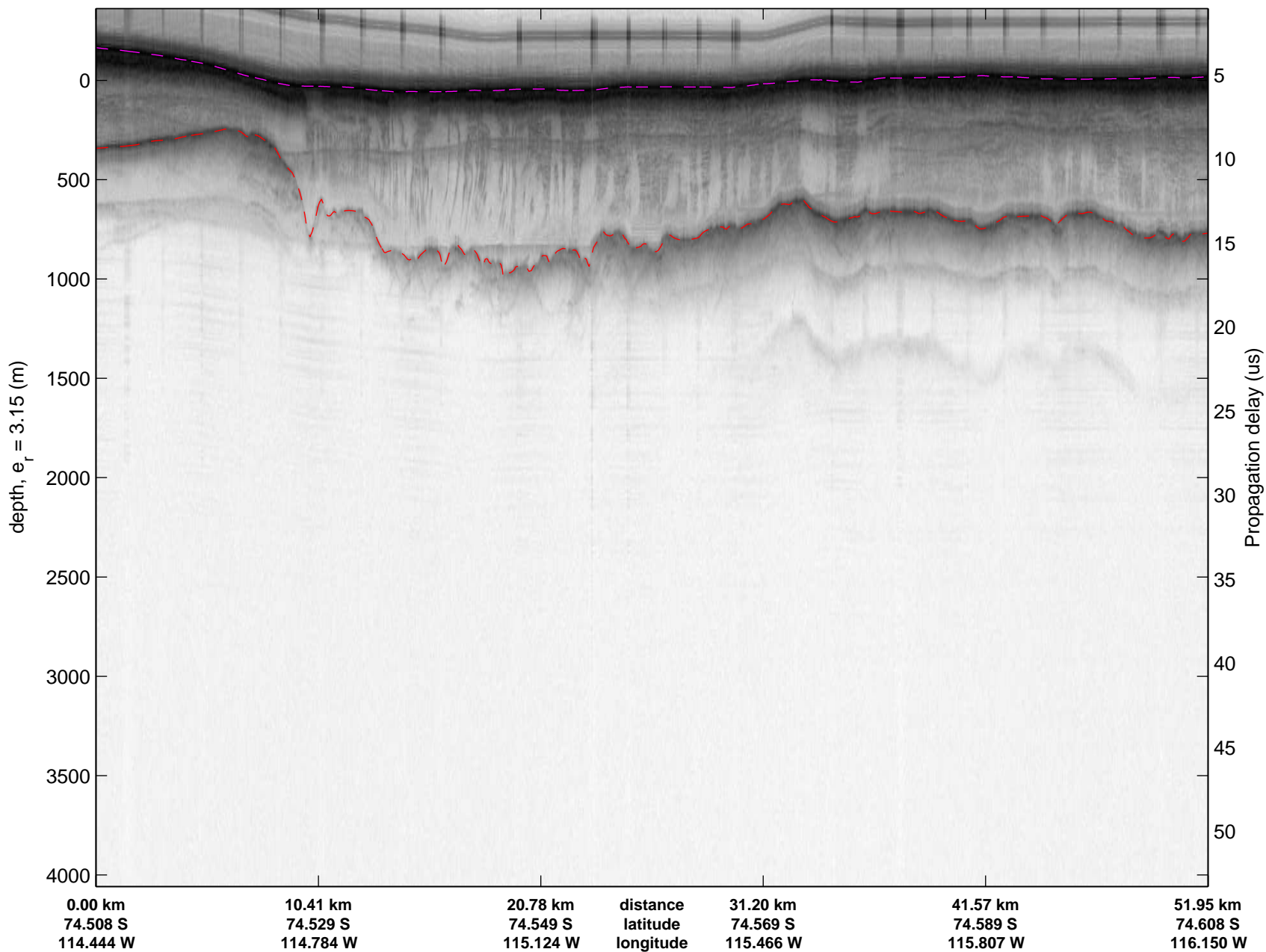


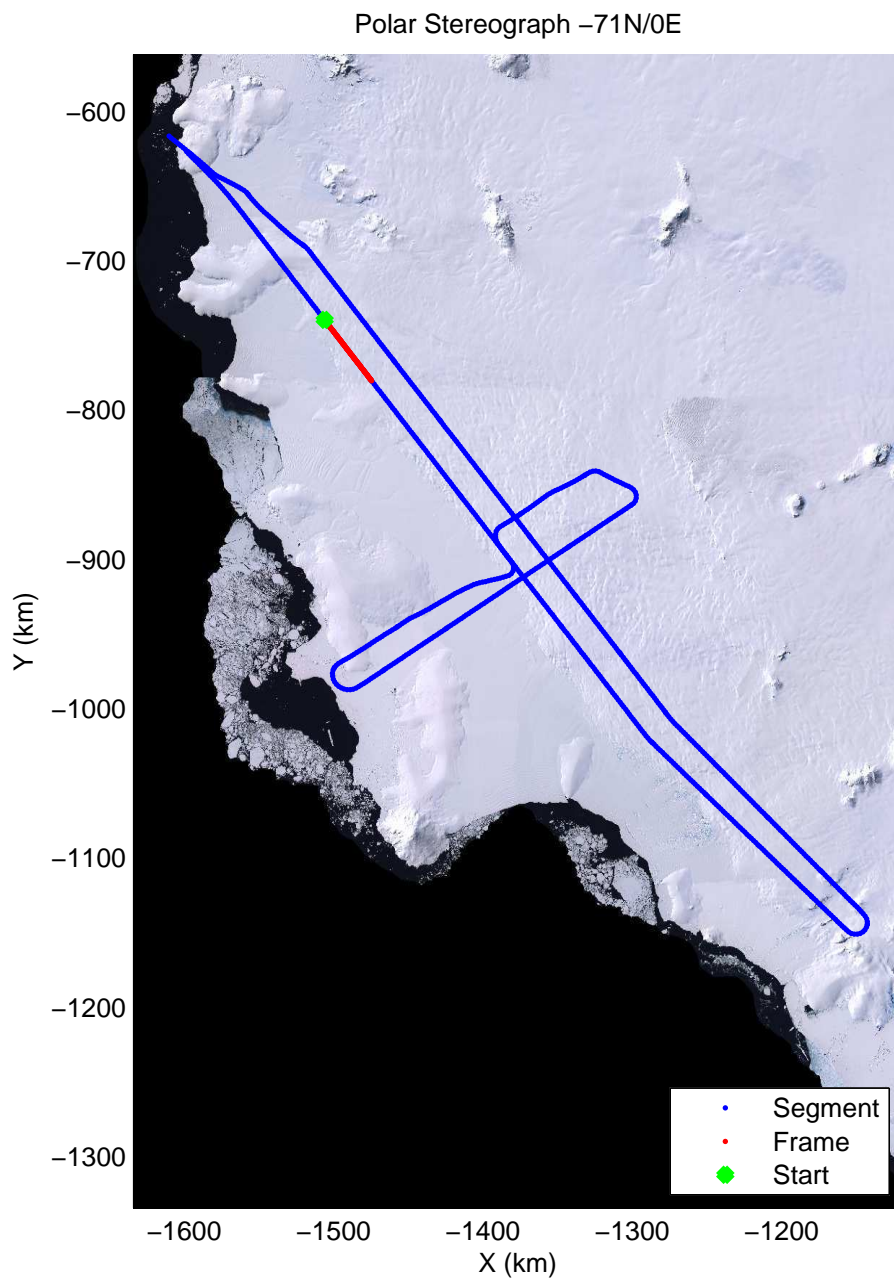
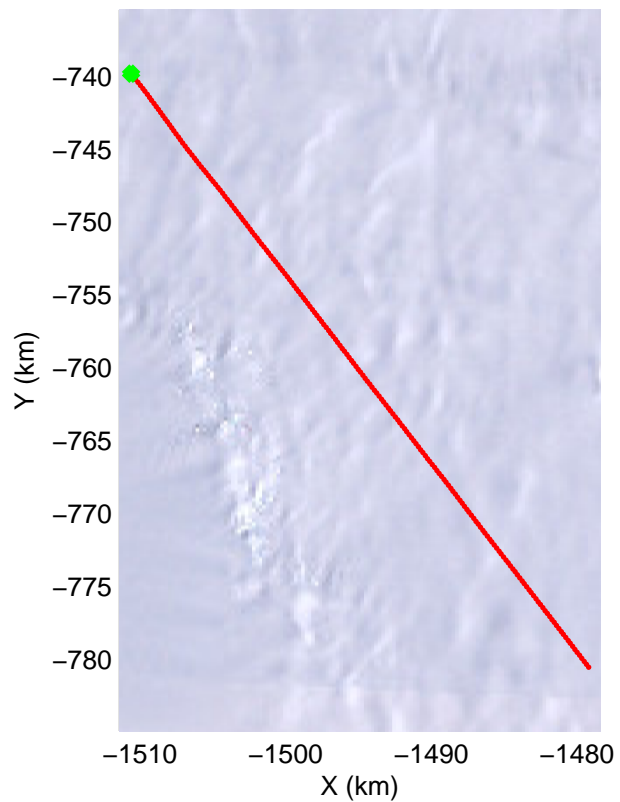
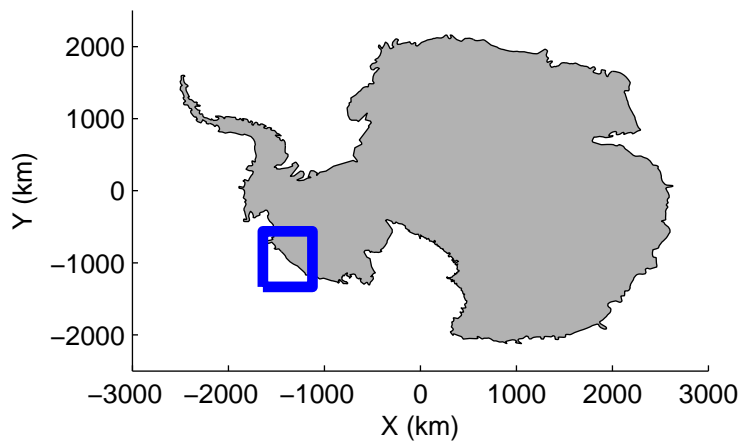


mcords2 2012_Antarctica_DC8:Getz 07 20121027_03_003:16:01:55.93 to 16:08:28.35 GPS




mcords2 2012_Antarctica_DC8:Getz 07 20121027_03_003:16:01:55.93 to 16:08:28.35 GPS

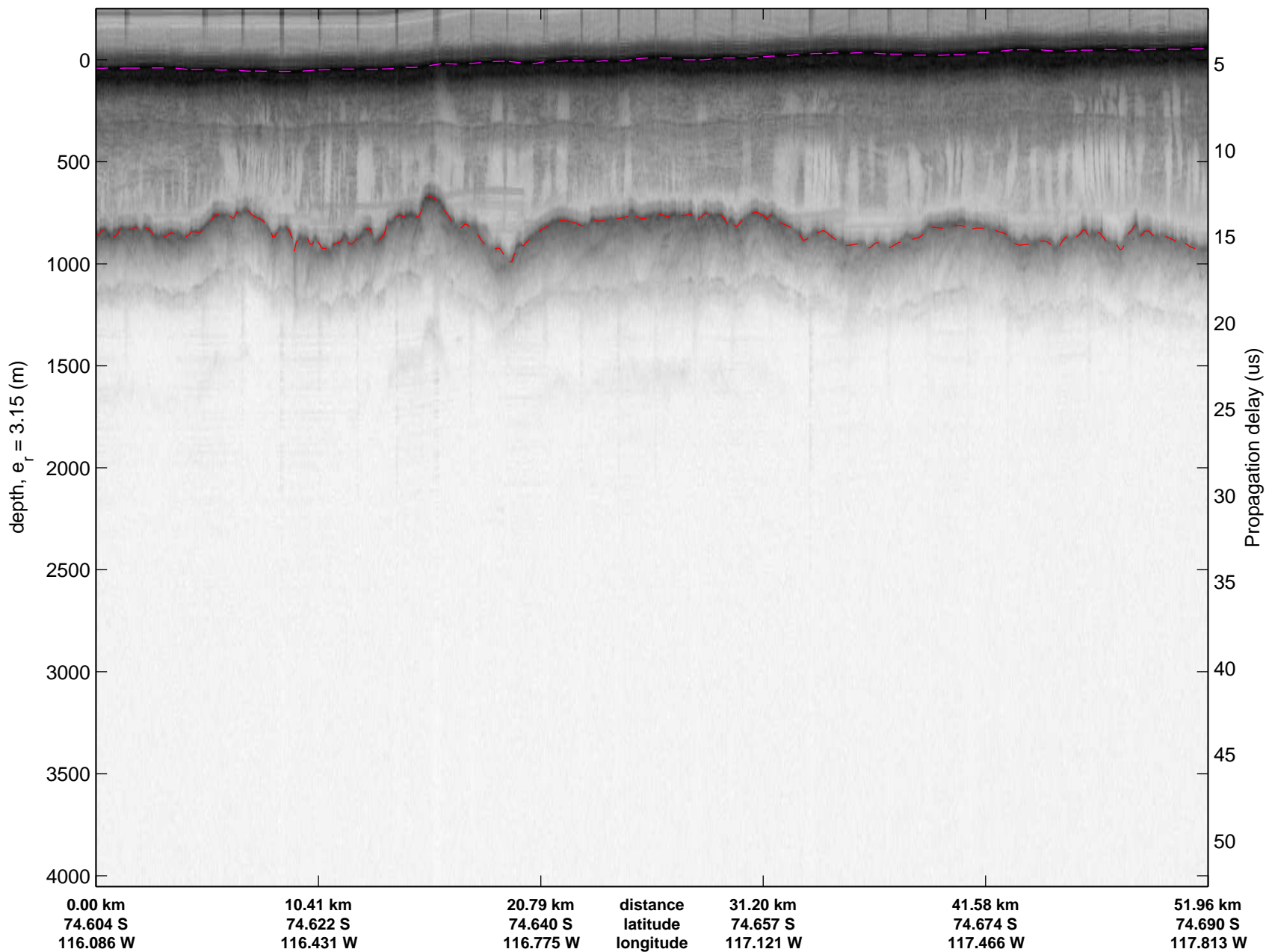


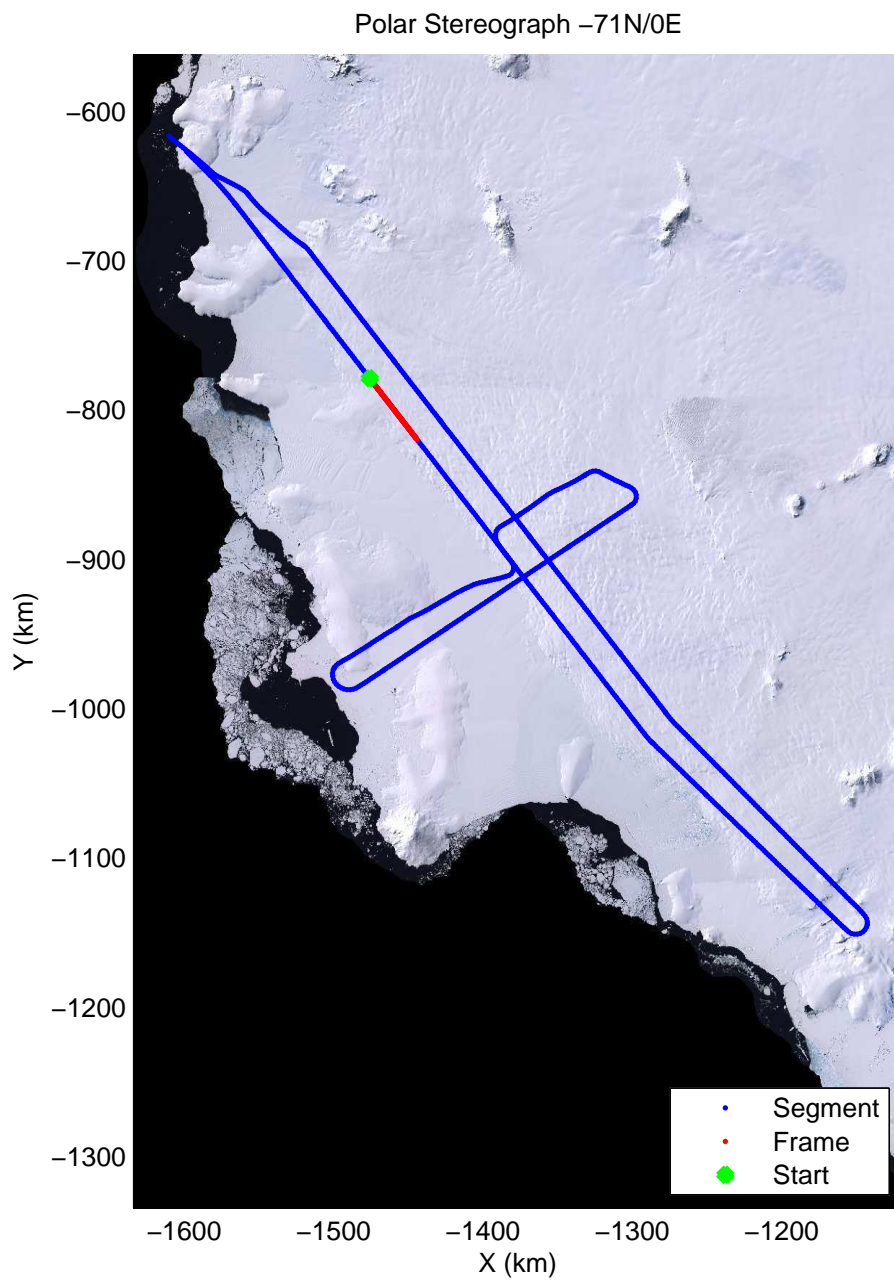
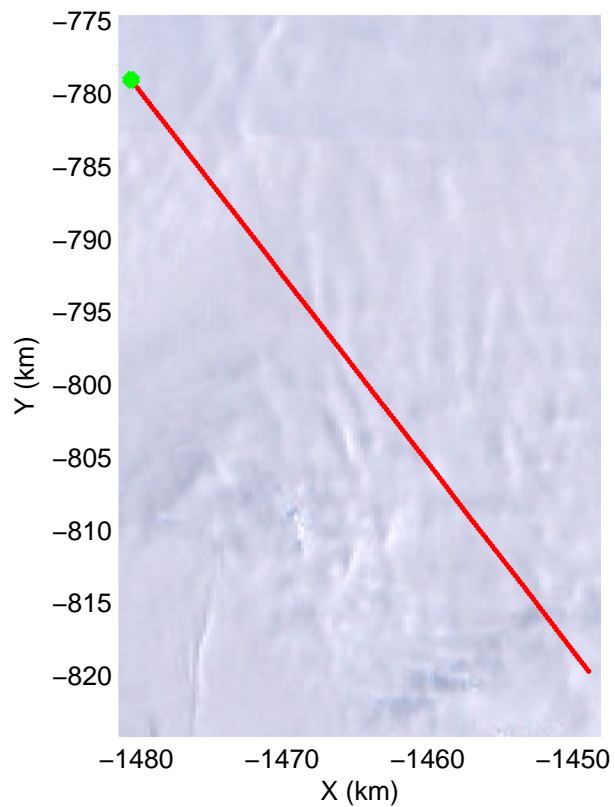
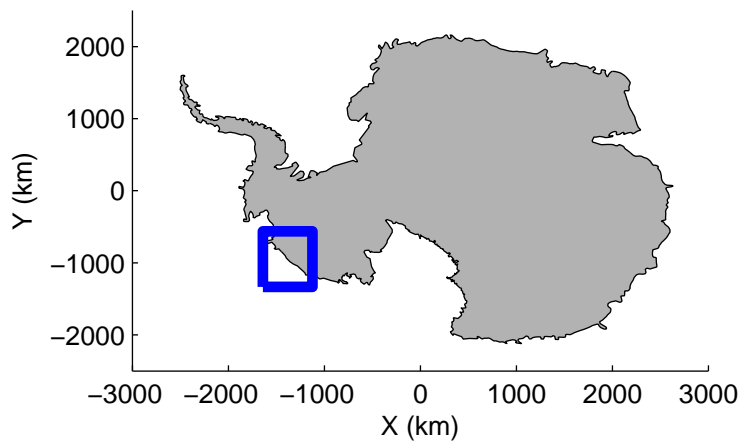


mcords2 2012_Antarctica_DC8:Getz 07 20121027_03_004:16:08:14.57 to 16:14:29.21 GPS




mcords2 2012_Antarctica_DC8:Getz 07 20121027_03_004:16:08:14.57 to 16:14:29.21 GPS

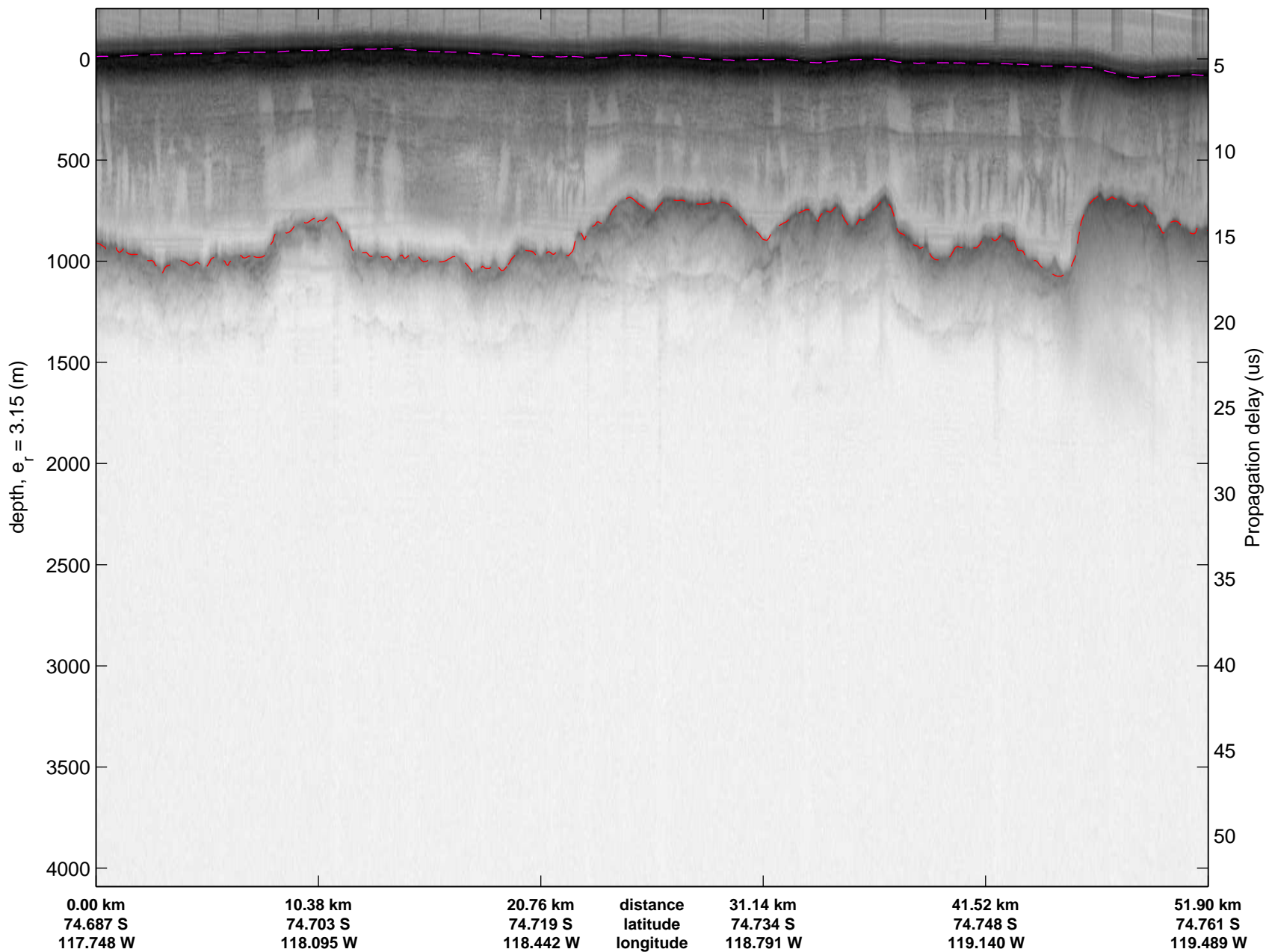


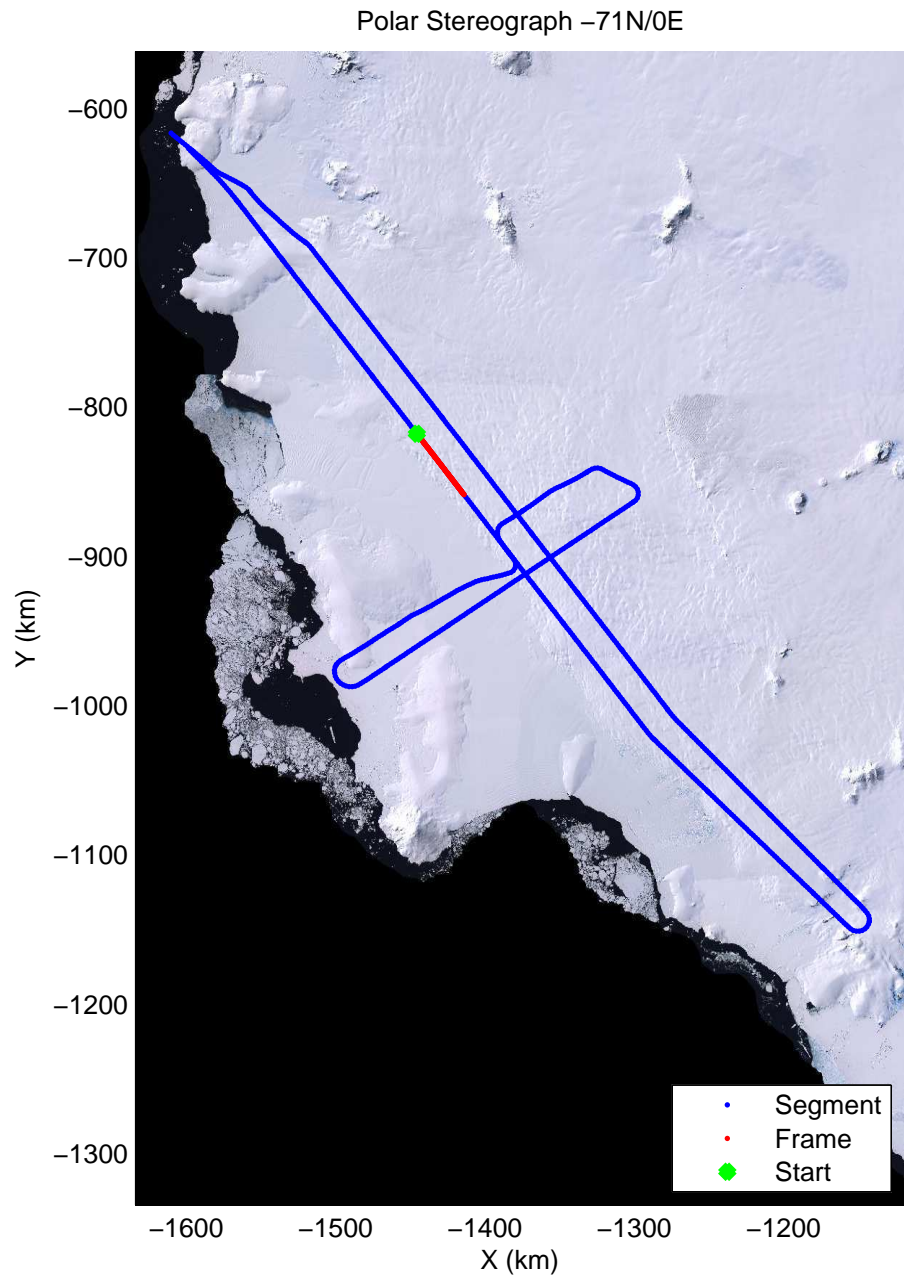
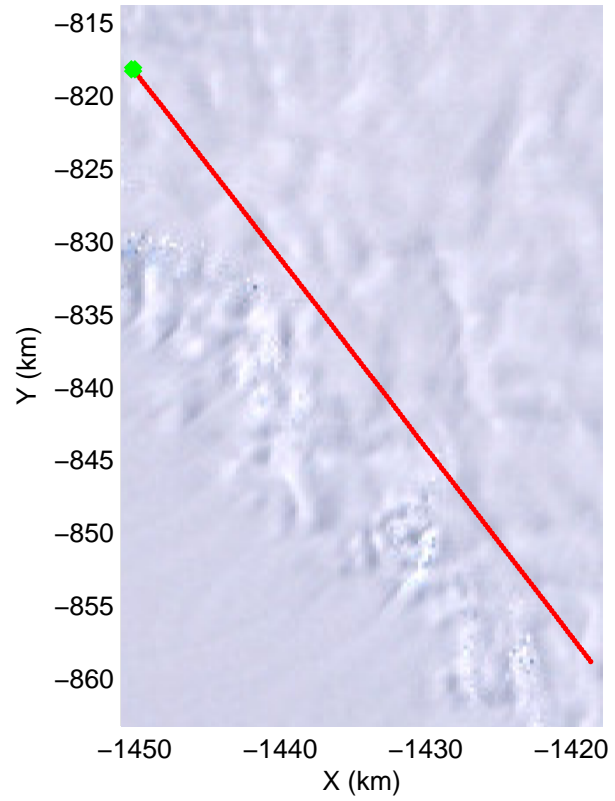
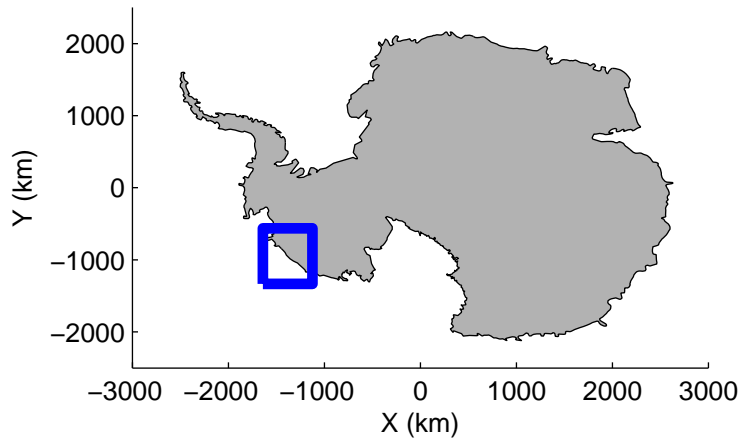


mcords2 2012_Antarctica_DC8:Getz 07 20121027_03_005:16:14:15.75 to 16:20:40.18 GPS




mcords2 2012_Antarctica_DC8:Getz 07 20121027_03_005:16:14:15.75 to 16:20:40.18 GPS

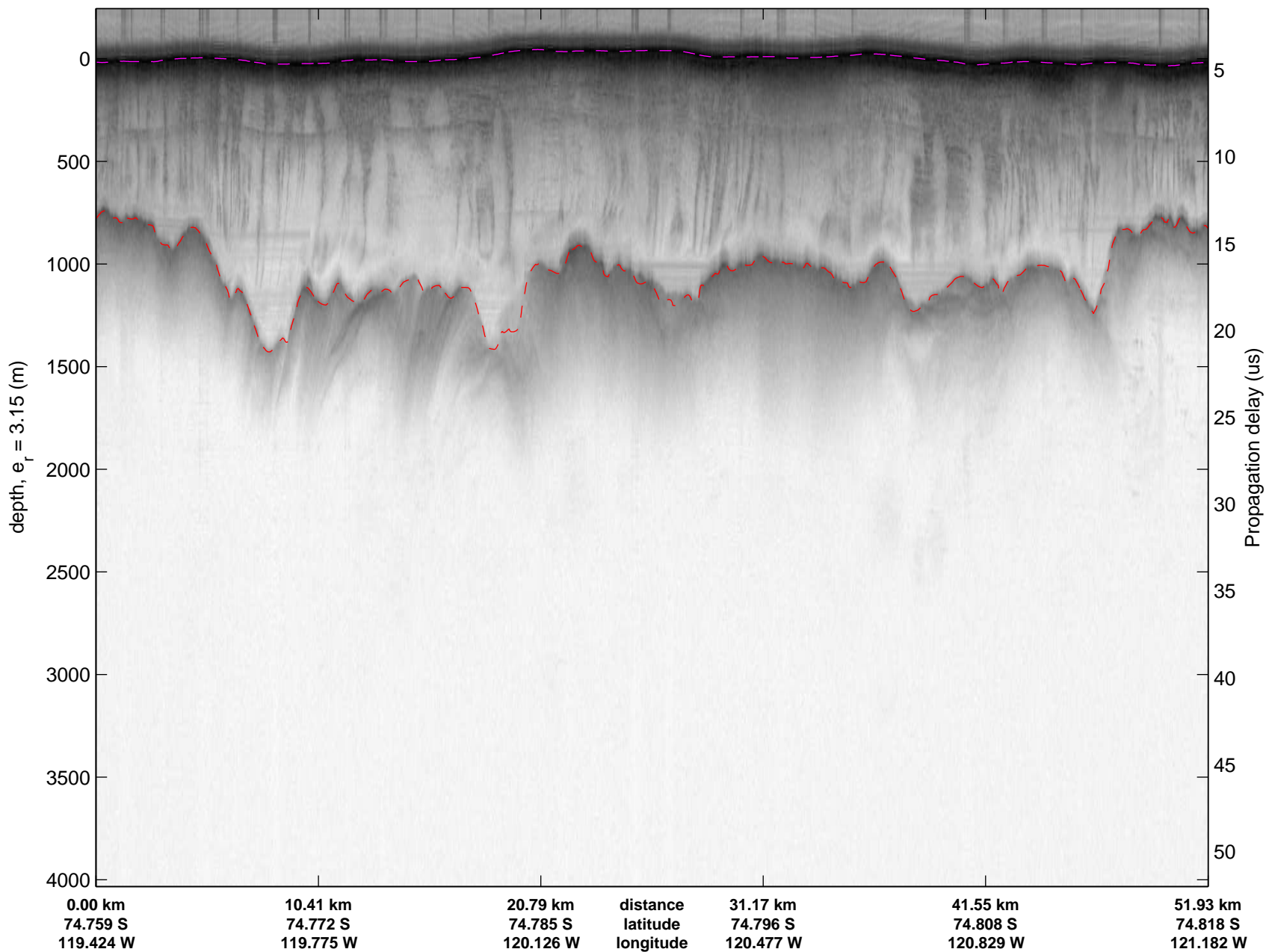


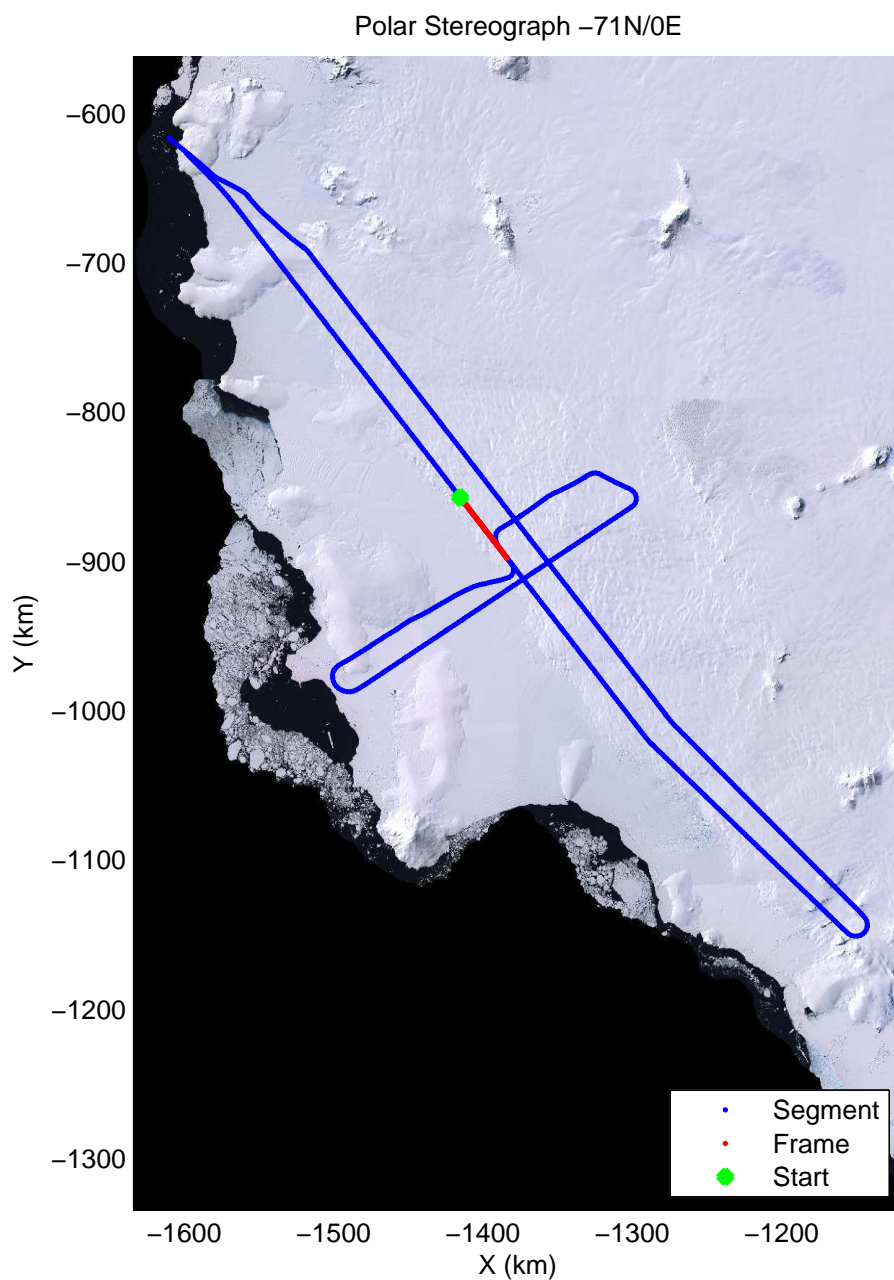
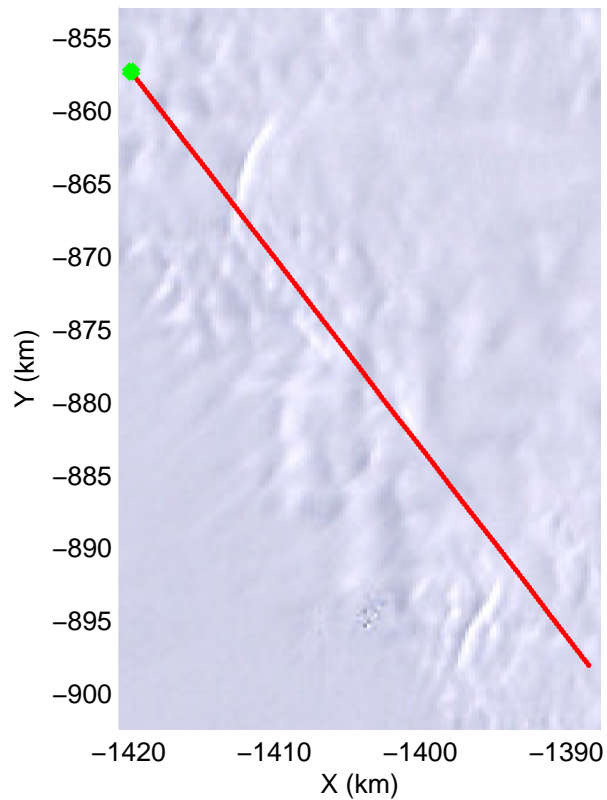
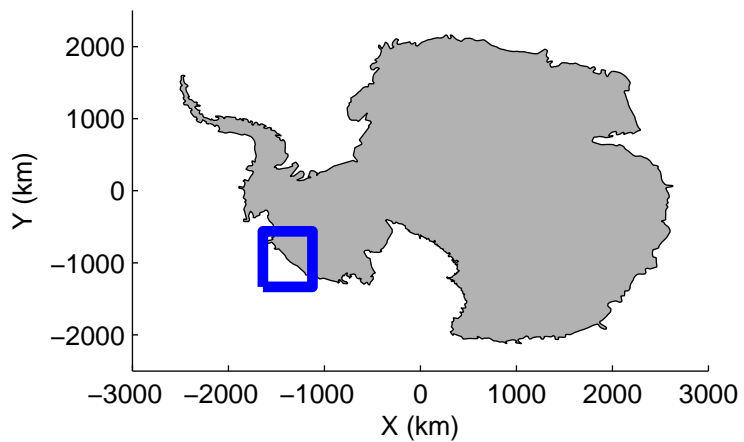


mcords2 2012_Antarctica_DC8:Getz 07 20121027_03_006:16:20:26.87 to 16:26:56.71 GPS




mcords2 2012_Antarctica_DC8:Getz 07 20121027_03_006:16:20:26.87 to 16:26:56.71 GPS




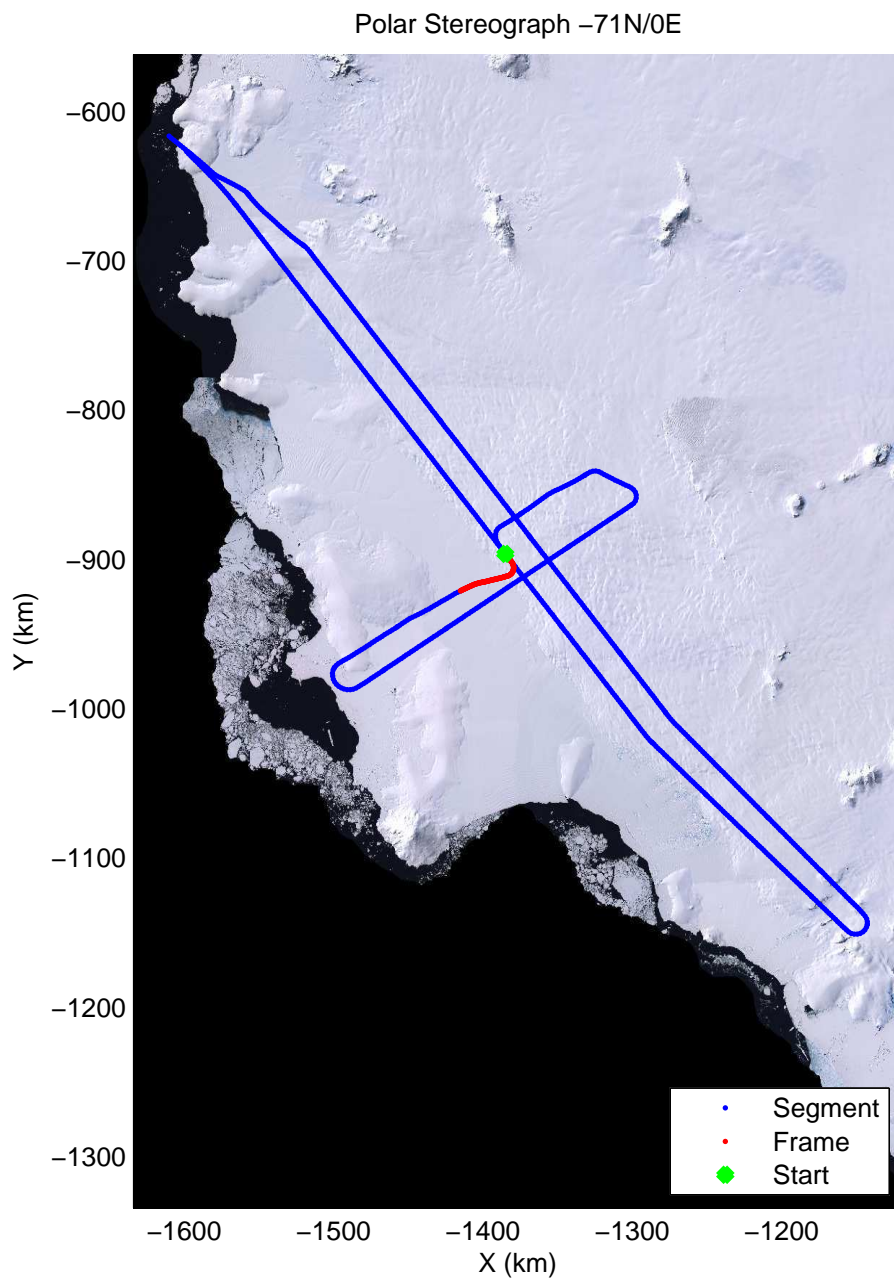

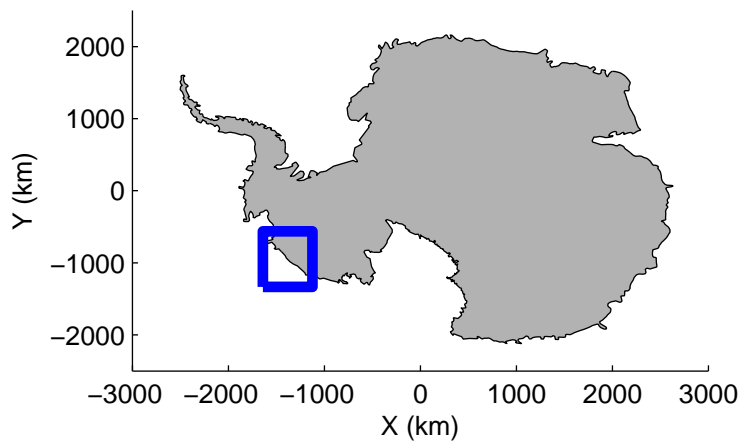


mcords2 2012_Antarctica_DC8:Getz 07 20121027_03_007:16:26:42.89 to 16:33:10.12 GPS




mcords2 2012_Antarctica_DC8:Getz 07 20121027_03_007:16:26:42.89 to 16:33:10.12 GPS

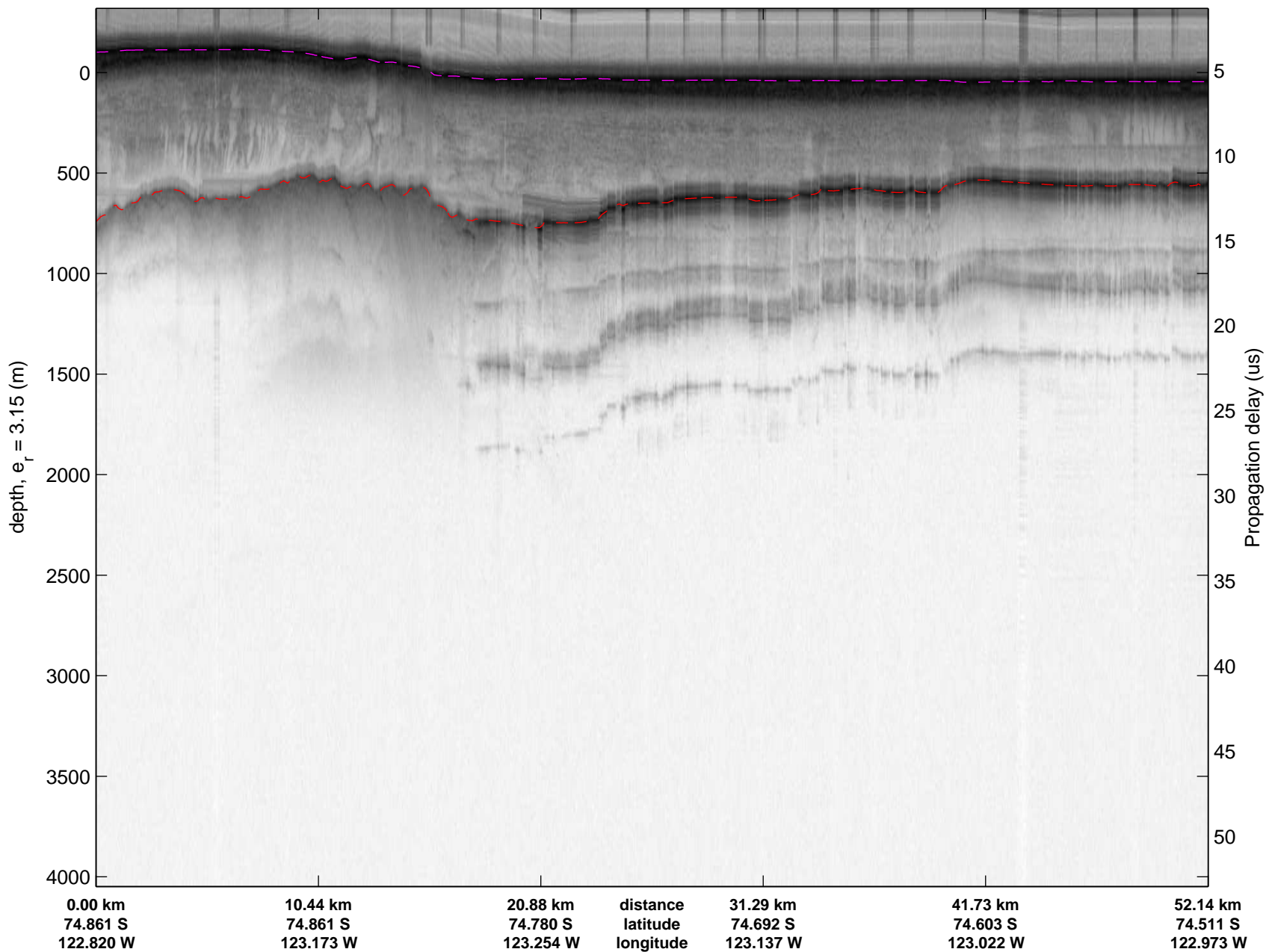


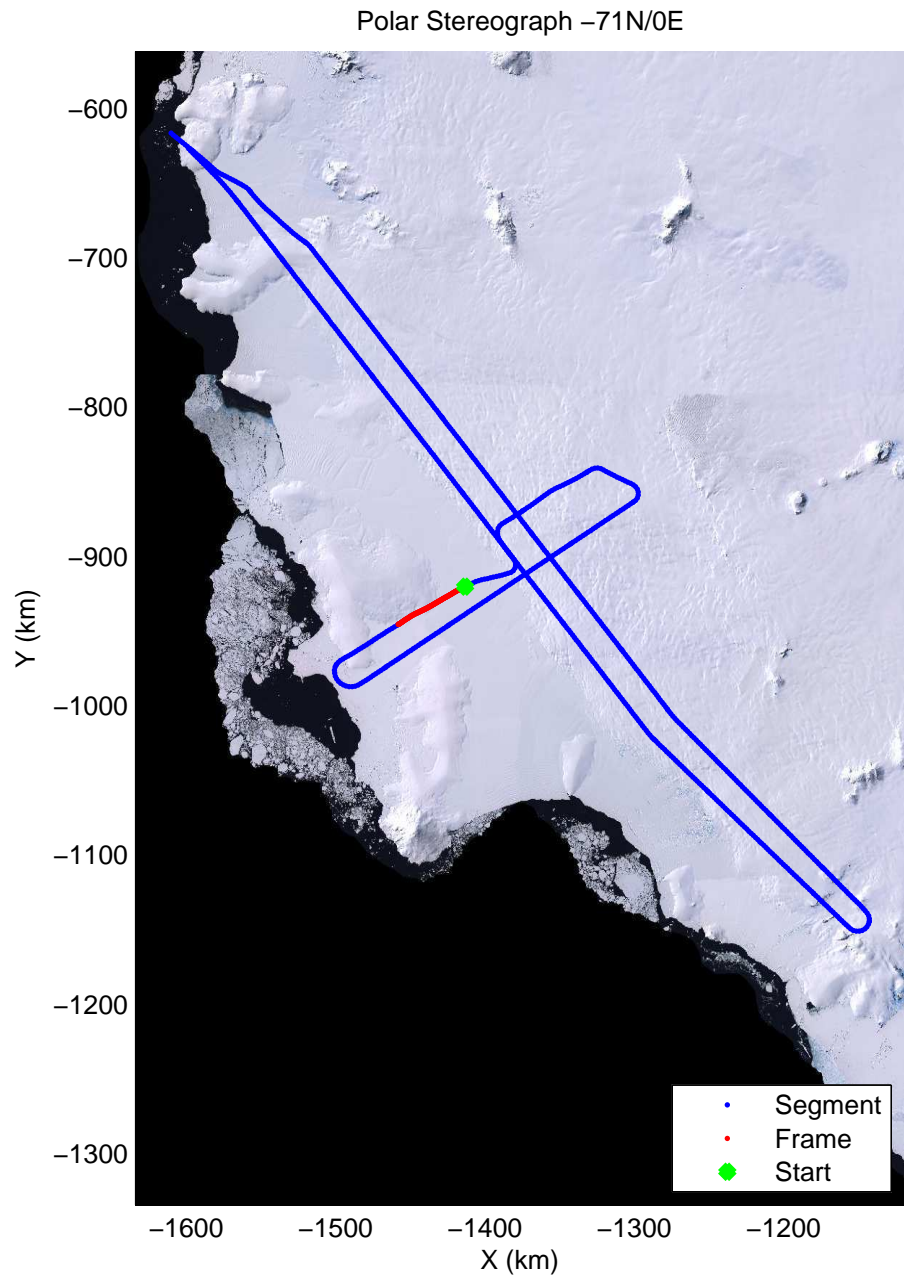
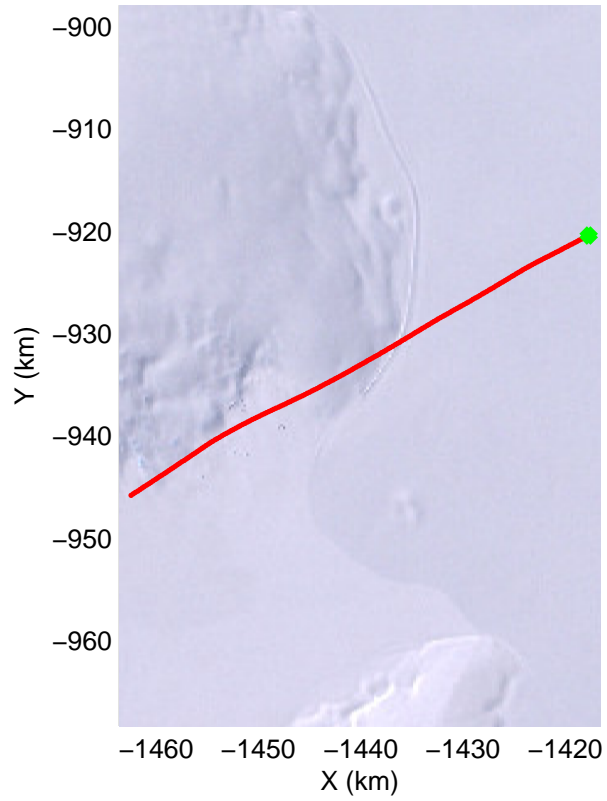
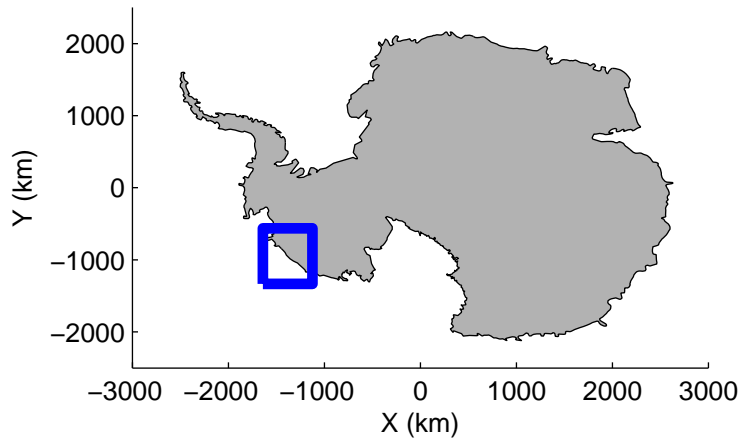


mcords2 2012_Antarctica_DC8:Getz 07 20121027_03_008:16:32:55.03 to 16:39:29.67 GPS




mcords2 2012_Antarctica_DC8:Getz 07 20121027_03_008:16:32:55.03 to 16:39:29.67 GPS

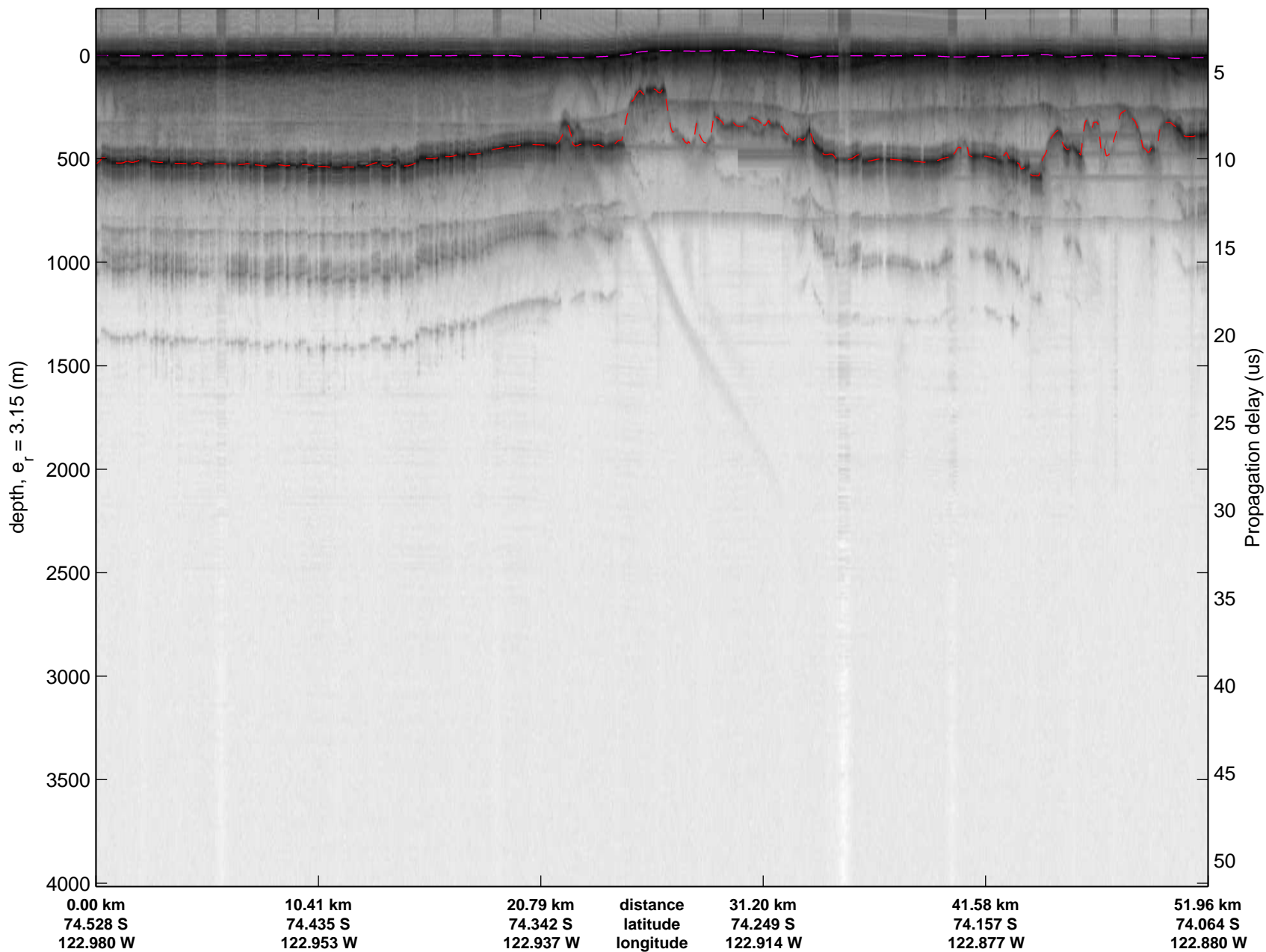


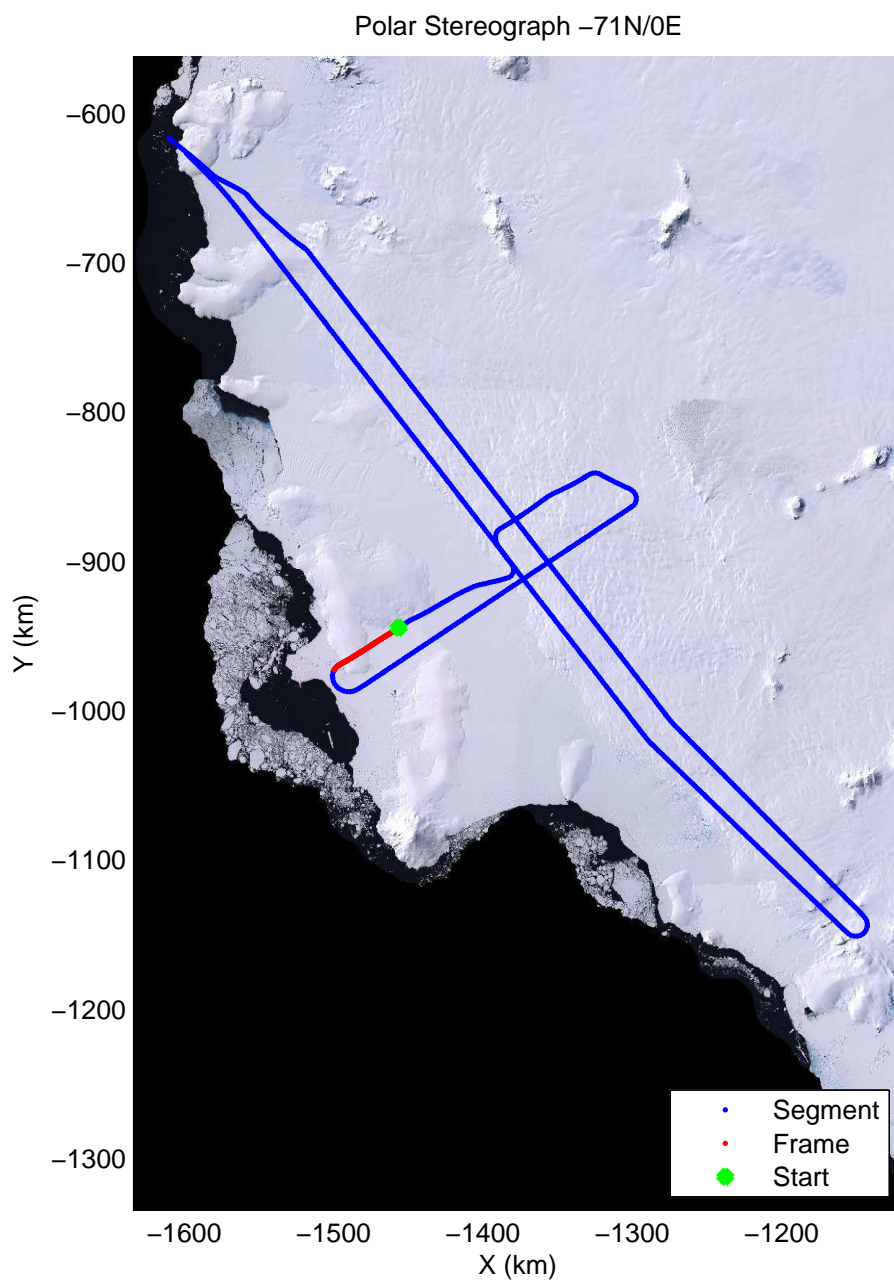
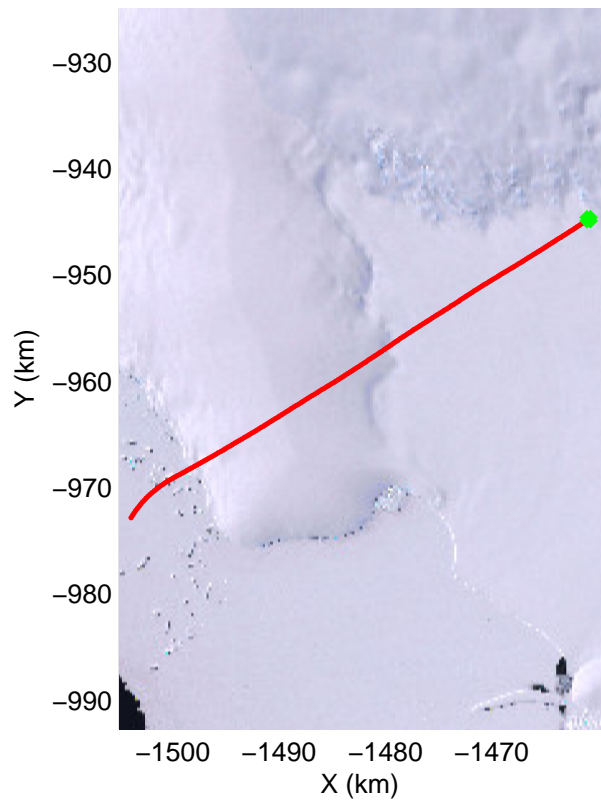
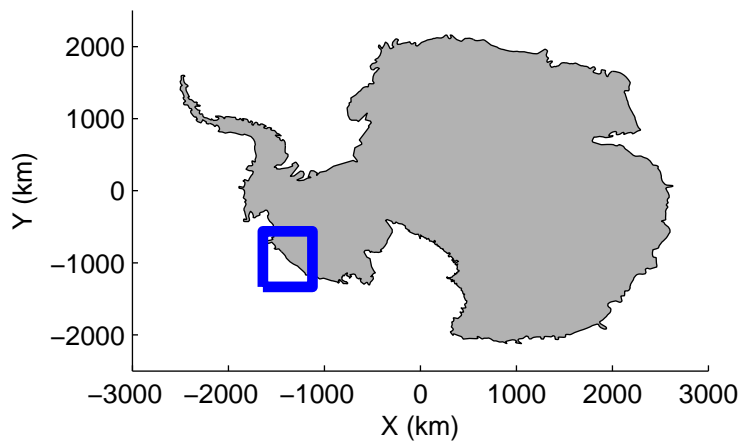


mcords2 2012_Antarctica_DC8:Getz 07 20121027_03_009:16:39:15.67 to 16:45:15.30 GPS




mcords2 2012_Antarctica_DC8:Getz 07 20121027_03_09:16:39:15.67 to 16:45:15.30 GPS




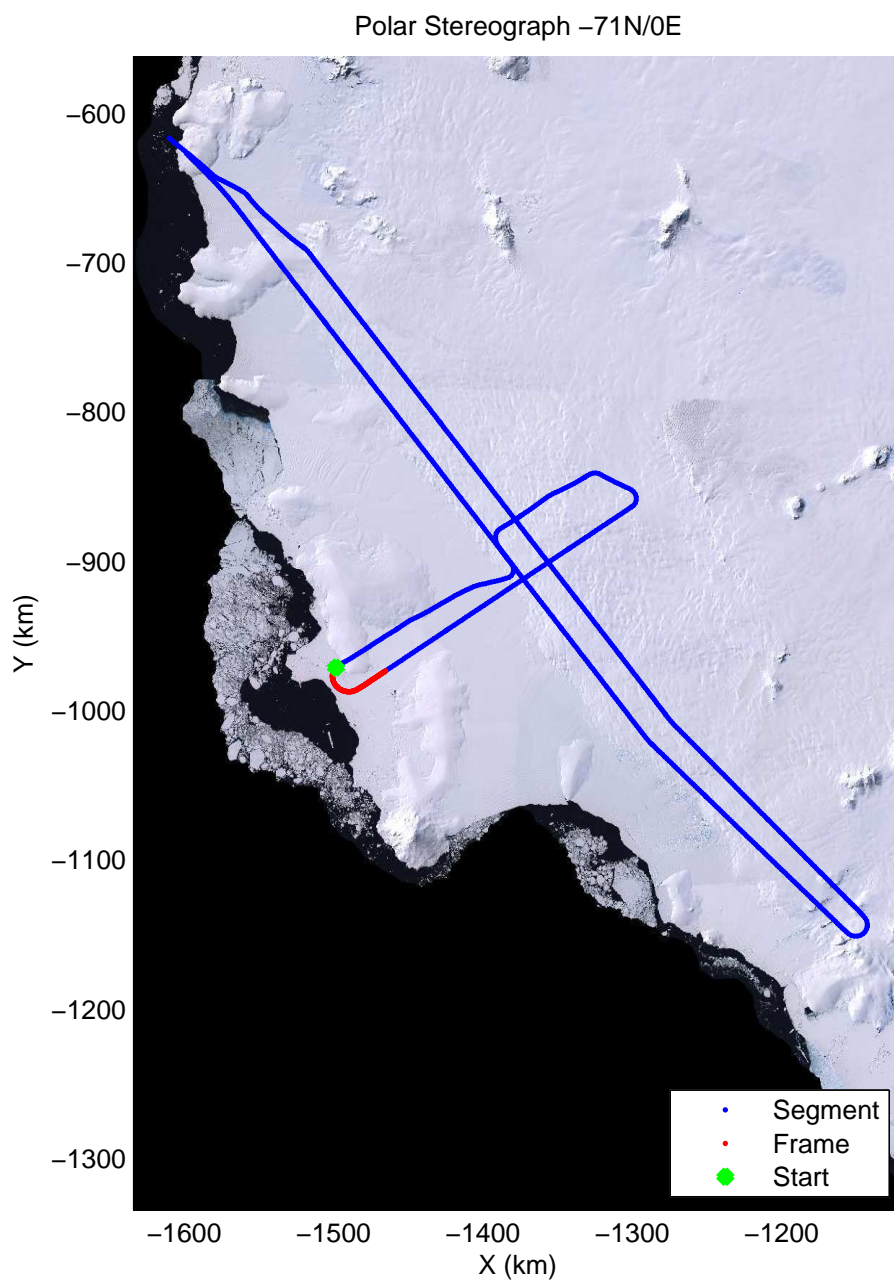

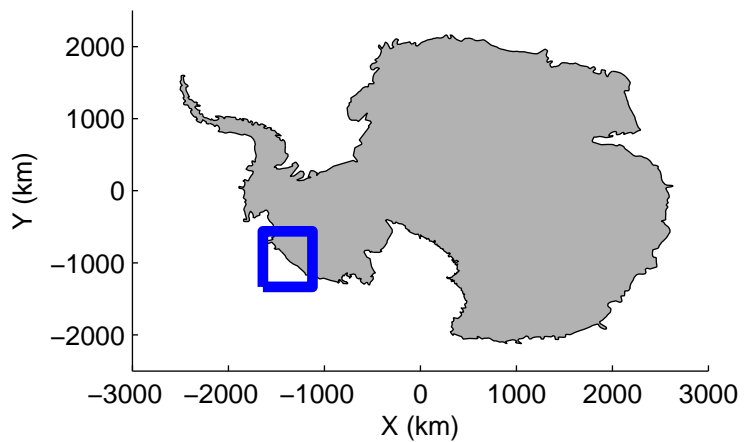


mcords2 2012_Antarctica_DC8:Getz 07 20121027_03_010:16:45:01.79 to 16:51:23.82 GPS




mcords2 2012_Antarctica_DC8:Getz 07 20121027_03_010:16:45:01.79 to 16:51:23.82 GPS




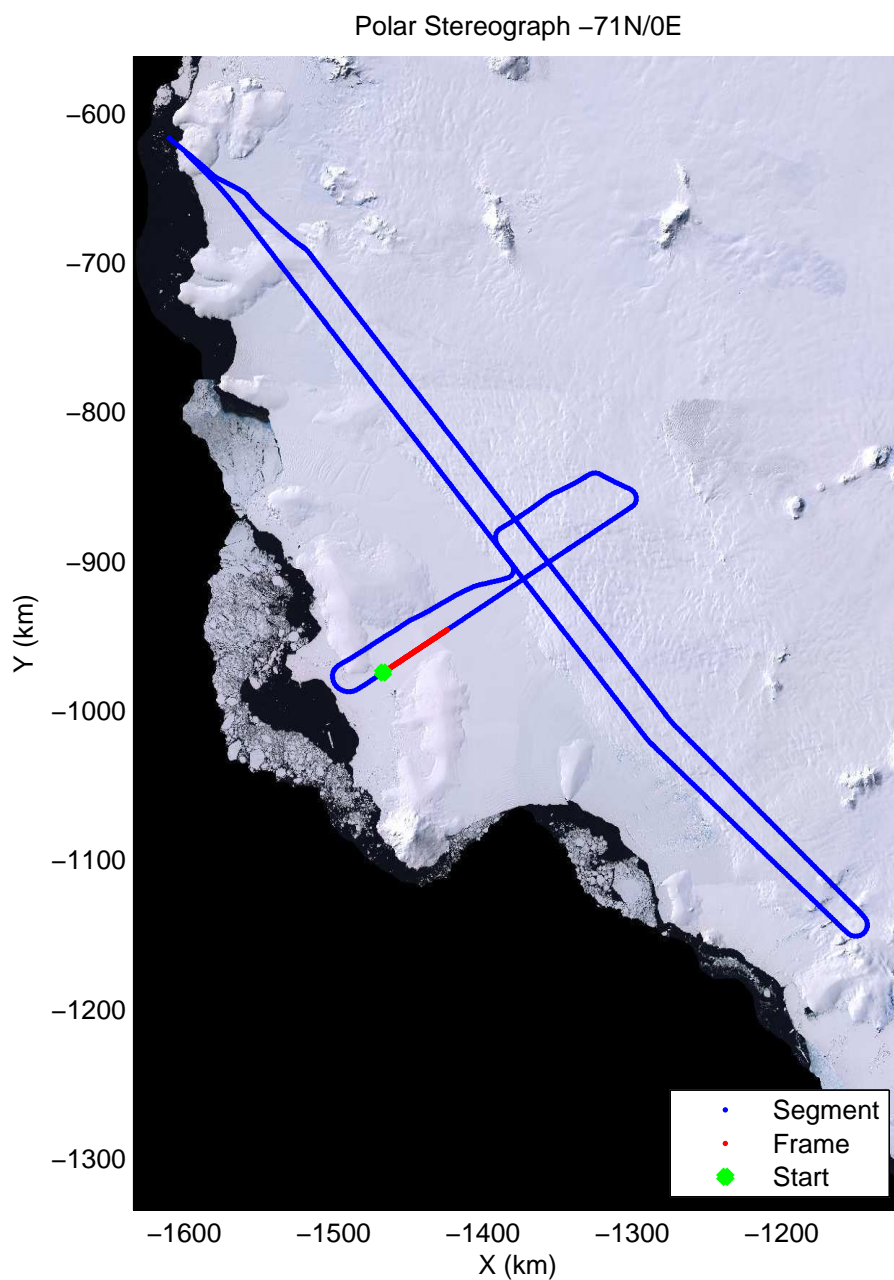
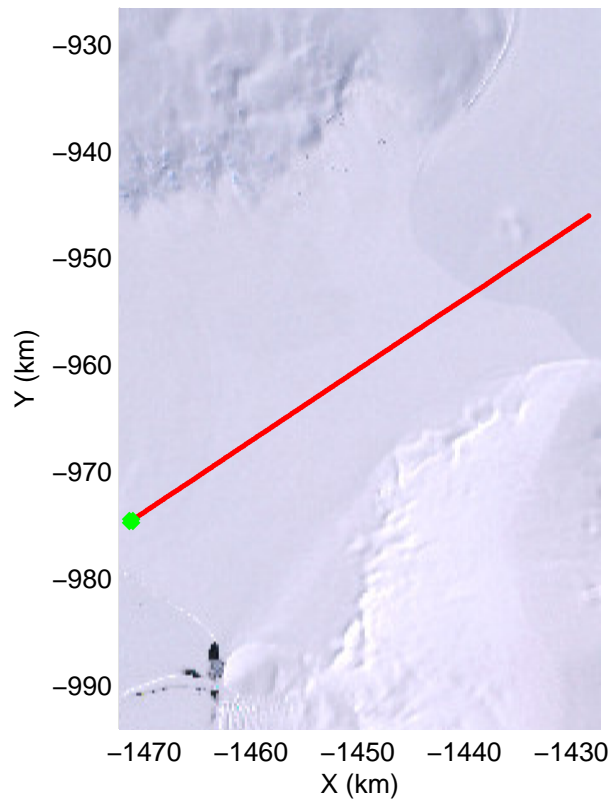
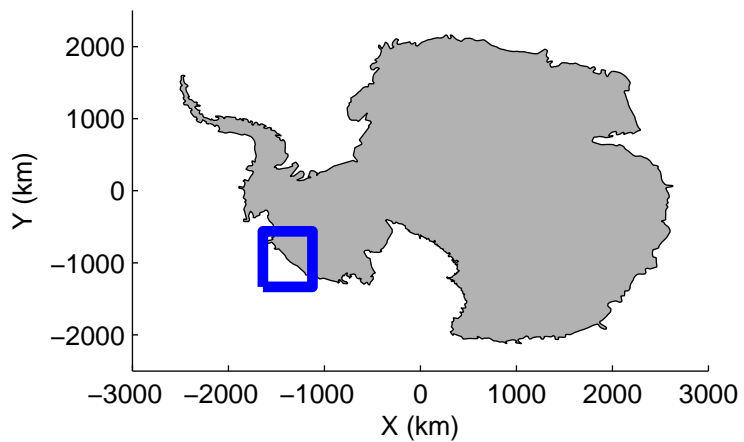


mcords2 2012_Antarctica_DC8:Getz 07 20121027_03_011:16:51:10.31 to 16:57:24.21 GPS

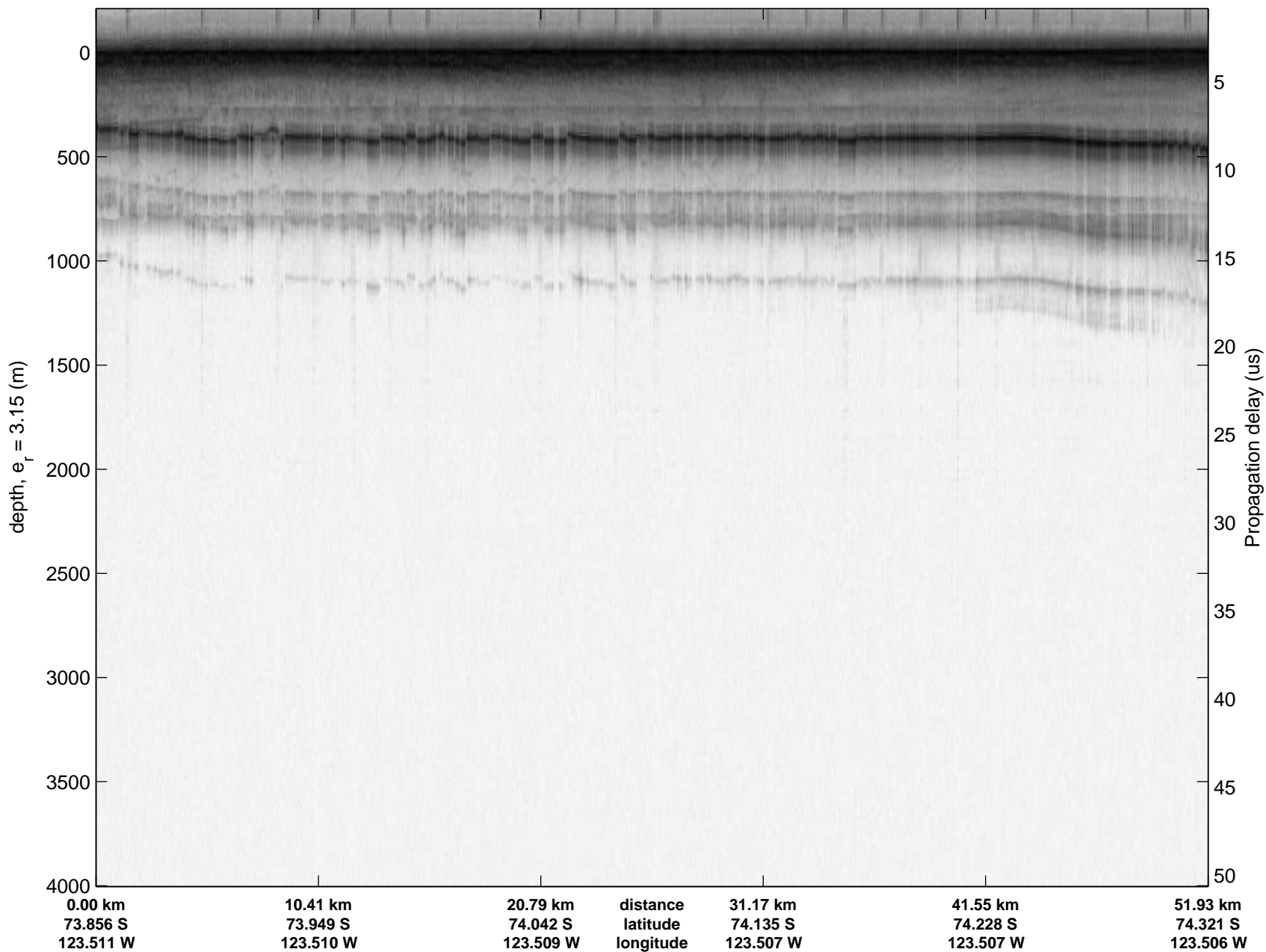


mcords2 2012_Antarctica_DC8:Getz 07 20121027_03_011:16:51:10.31 to 16:57:24.21 GPS

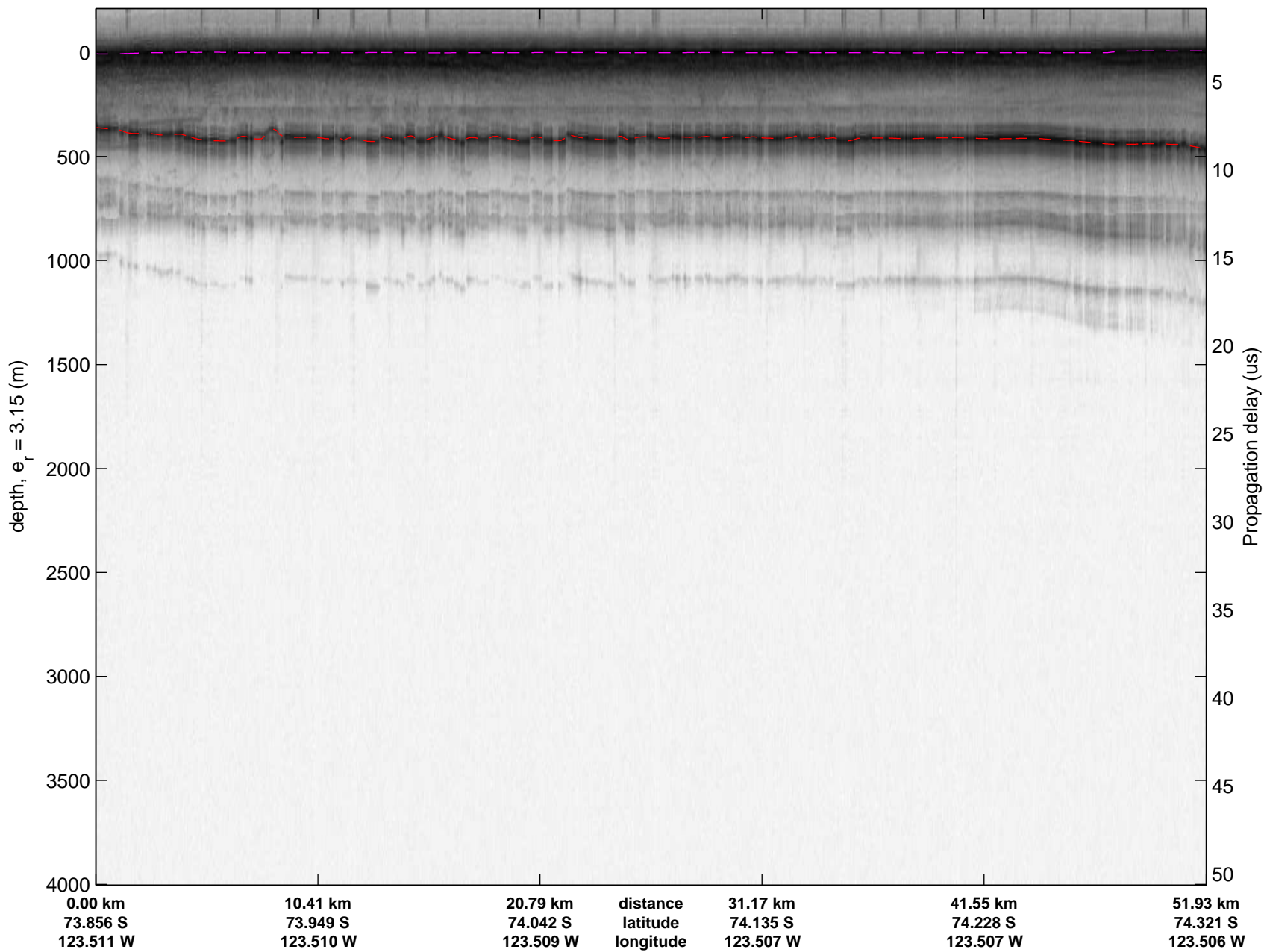


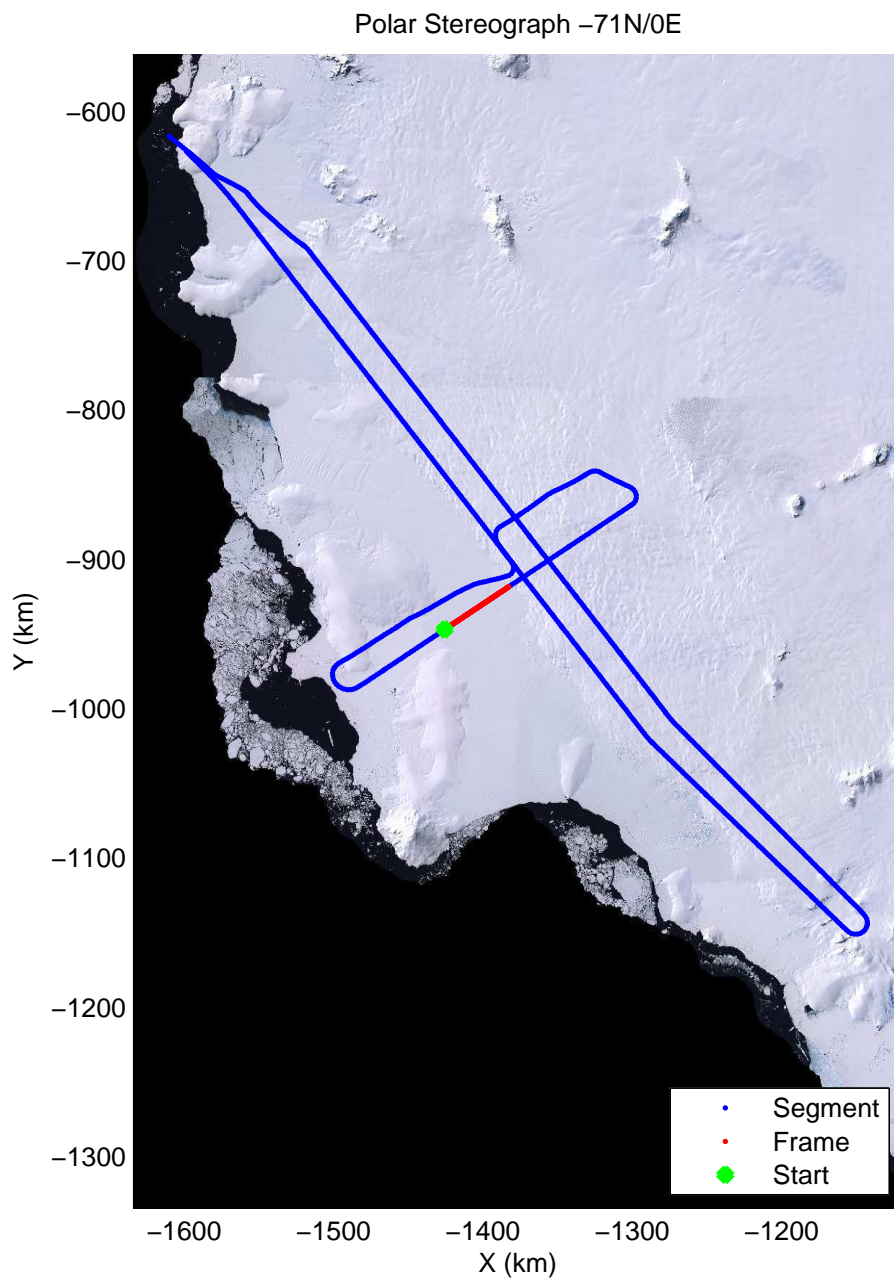
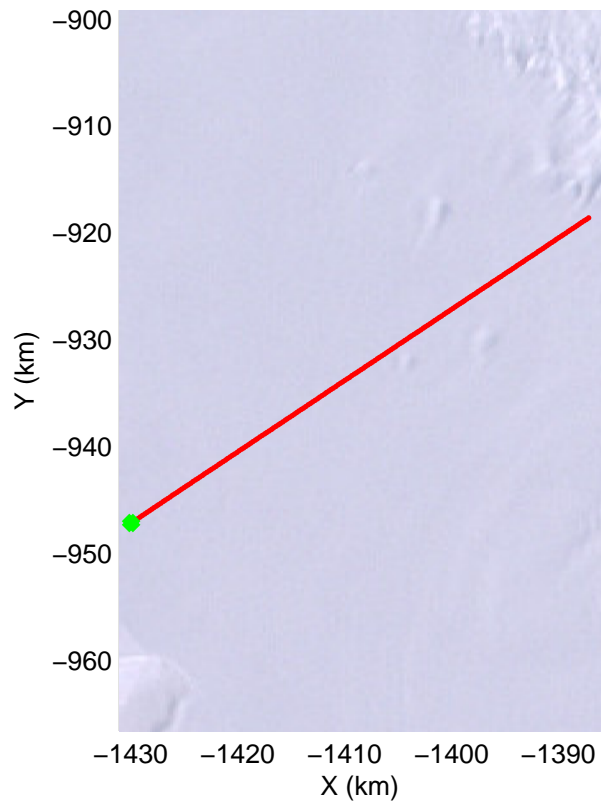
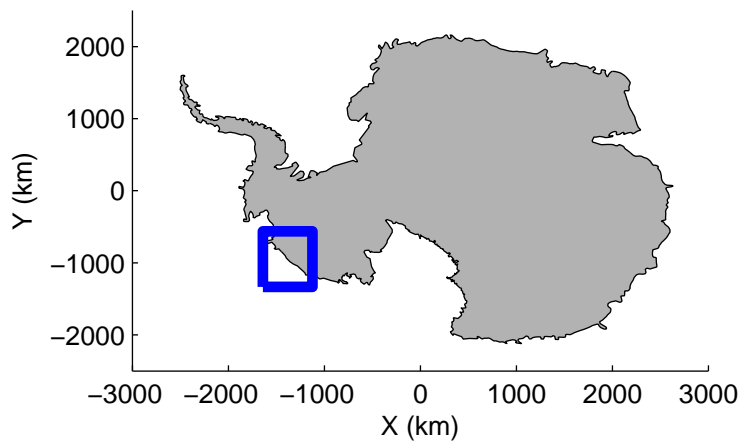


mcords2 2012_Antarctica_DC8:Getz 07 20121027_03_012:16:57:10.19 to 17:03:34.02 GPS




mcords2 2012_Antarctica_DC8:Getz 07 20121027_03_012:16:57:10.19 to 17:03:34.02 GPS




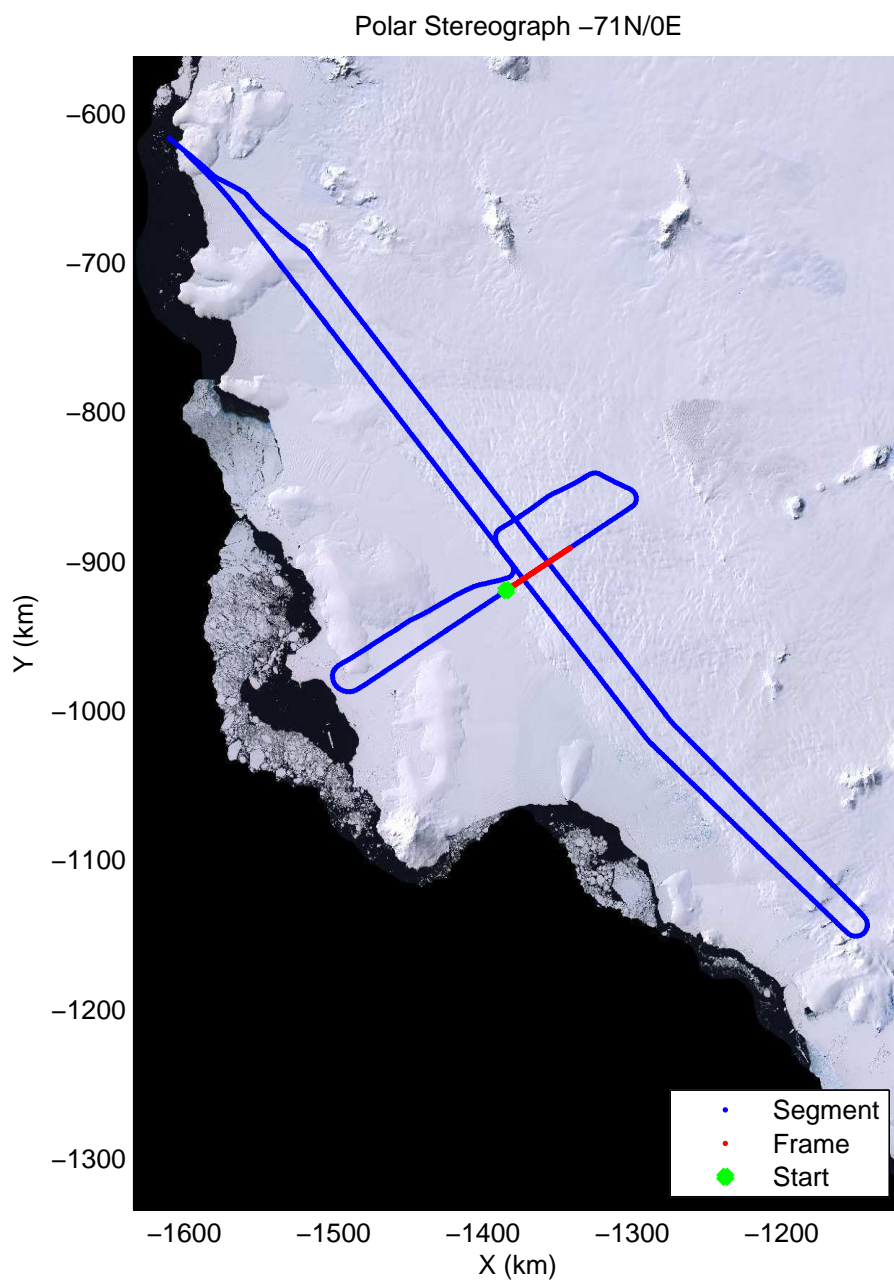
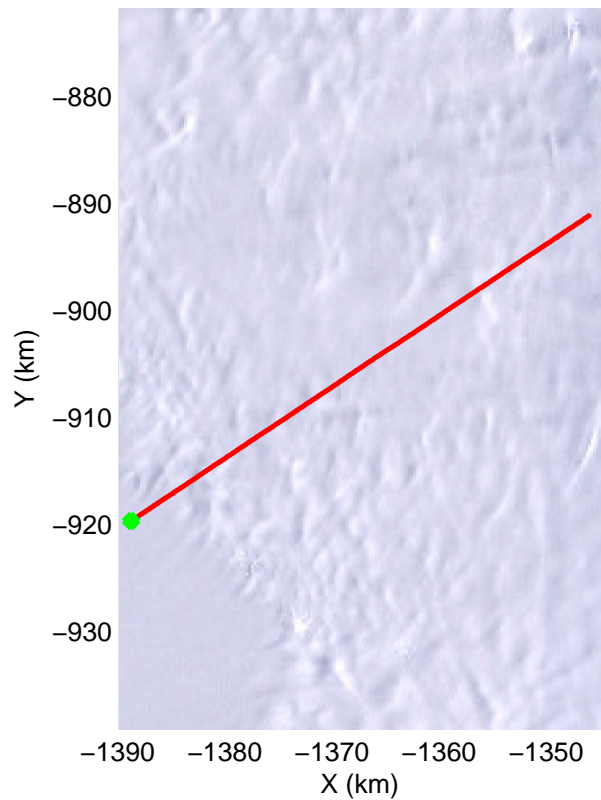
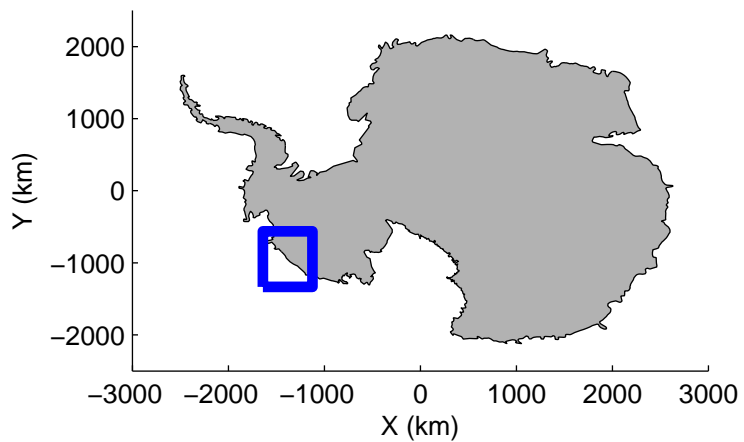


mcords2 2012_Antarctica_DC8:Getz 07 20121027_03_013:17:03:19.68 to 17:09:45.87 GPS

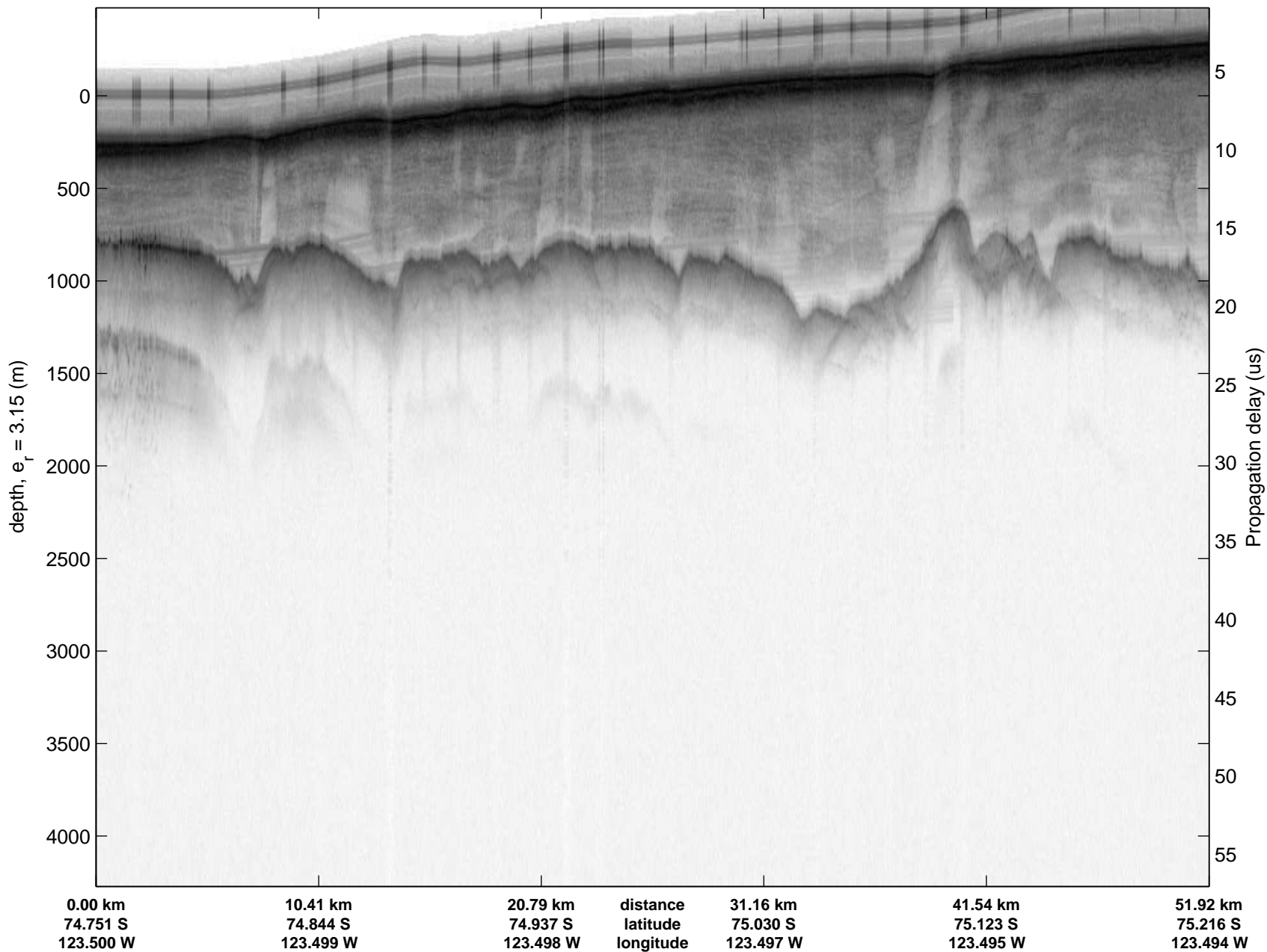


mcords2 2012_Antarctica_DC8:Getz 07 20121027_03_013:17:03:19.68 to 17:09:45.87 GPS




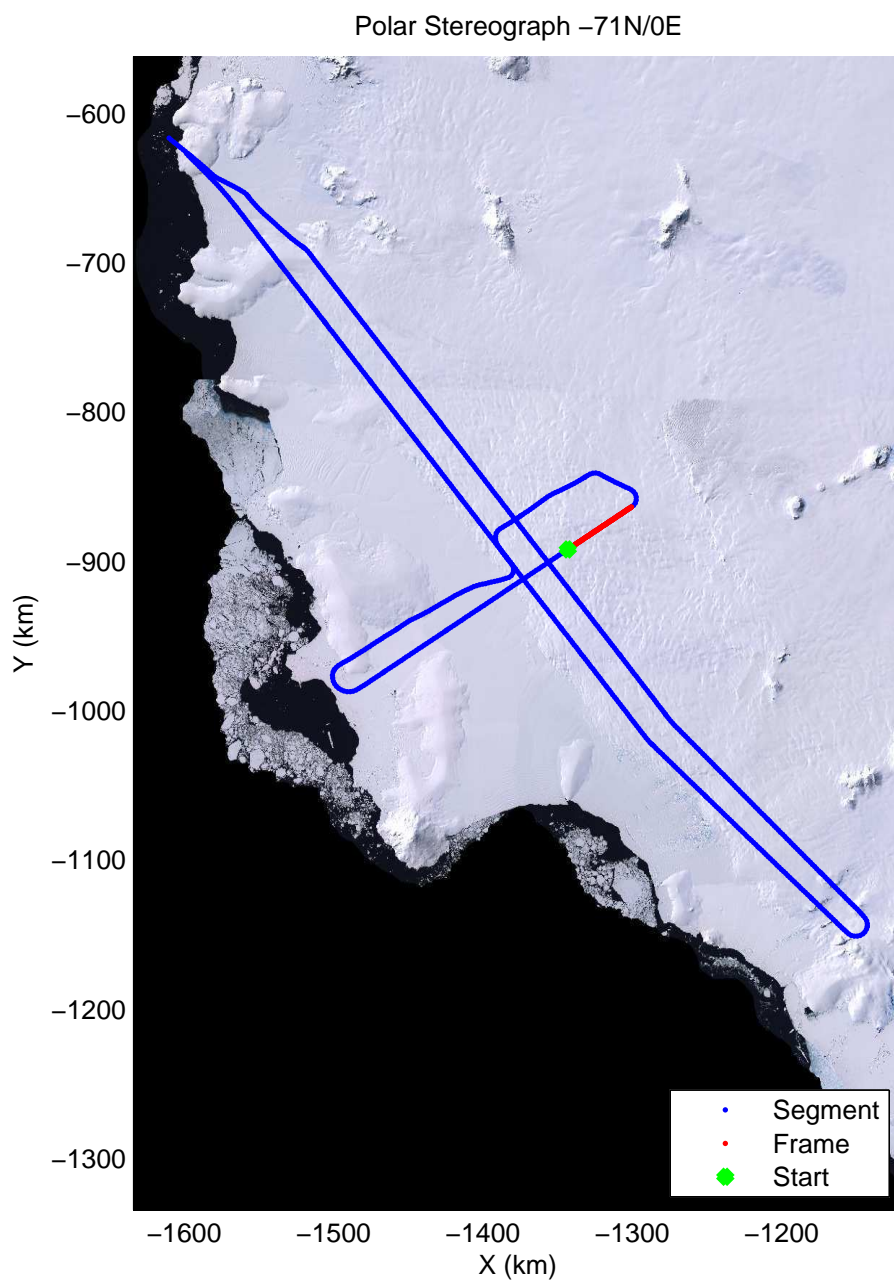

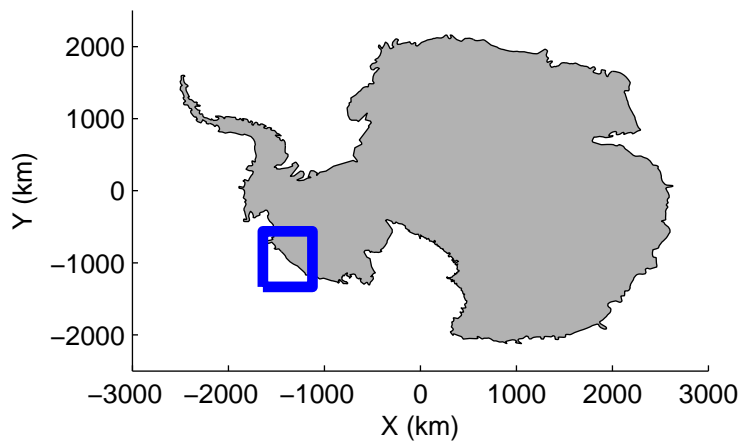


mcords2 2012_Antarctica_DC8:Getz 07 20121027_03_014:17:09:31.39 to 17:16:14.92 GPS




mcords2 2012_Antarctica_DC8:Getz 07 20121027_03_014:17:09:31.39 to 17:16:14.92 GPS

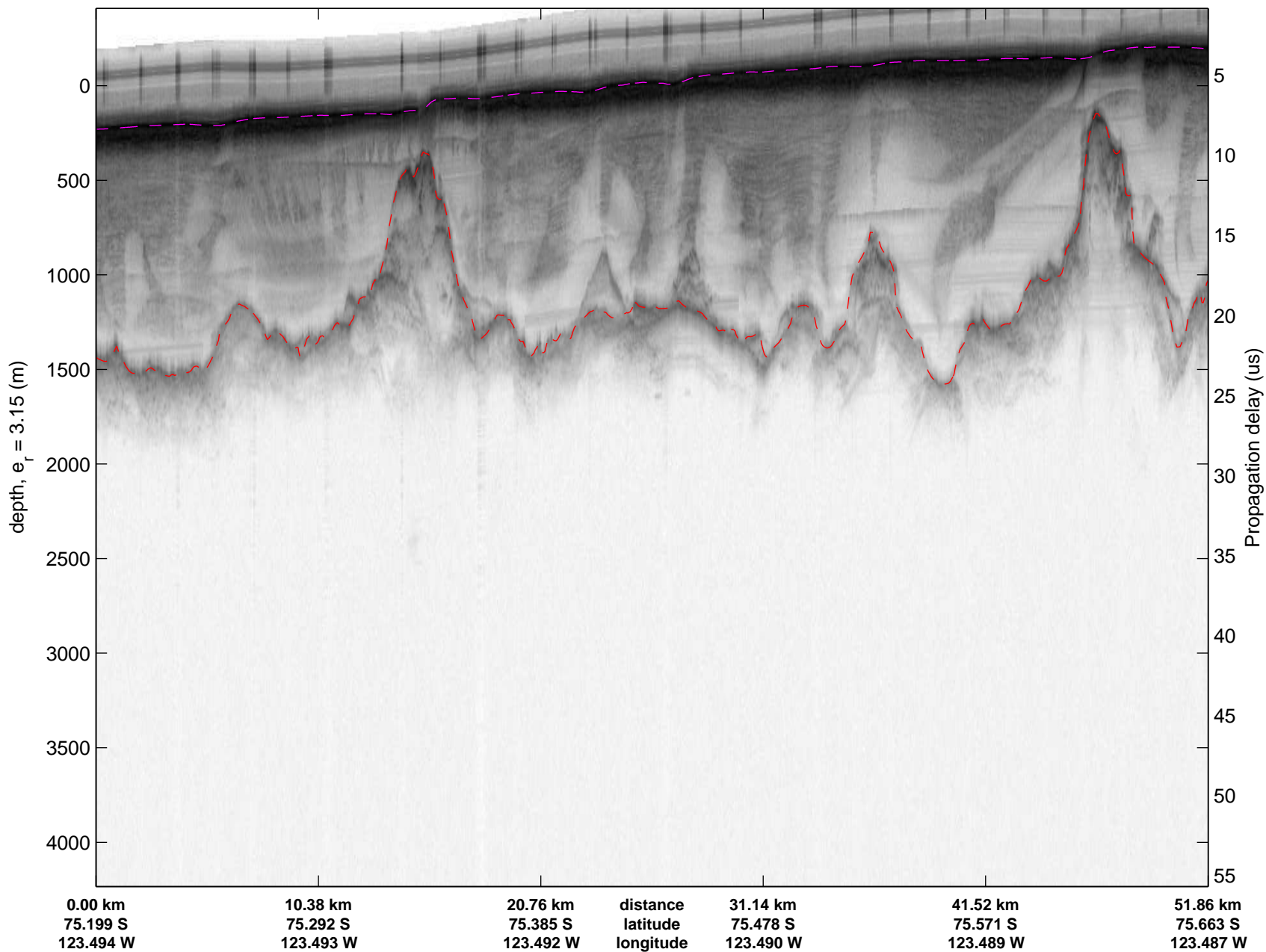


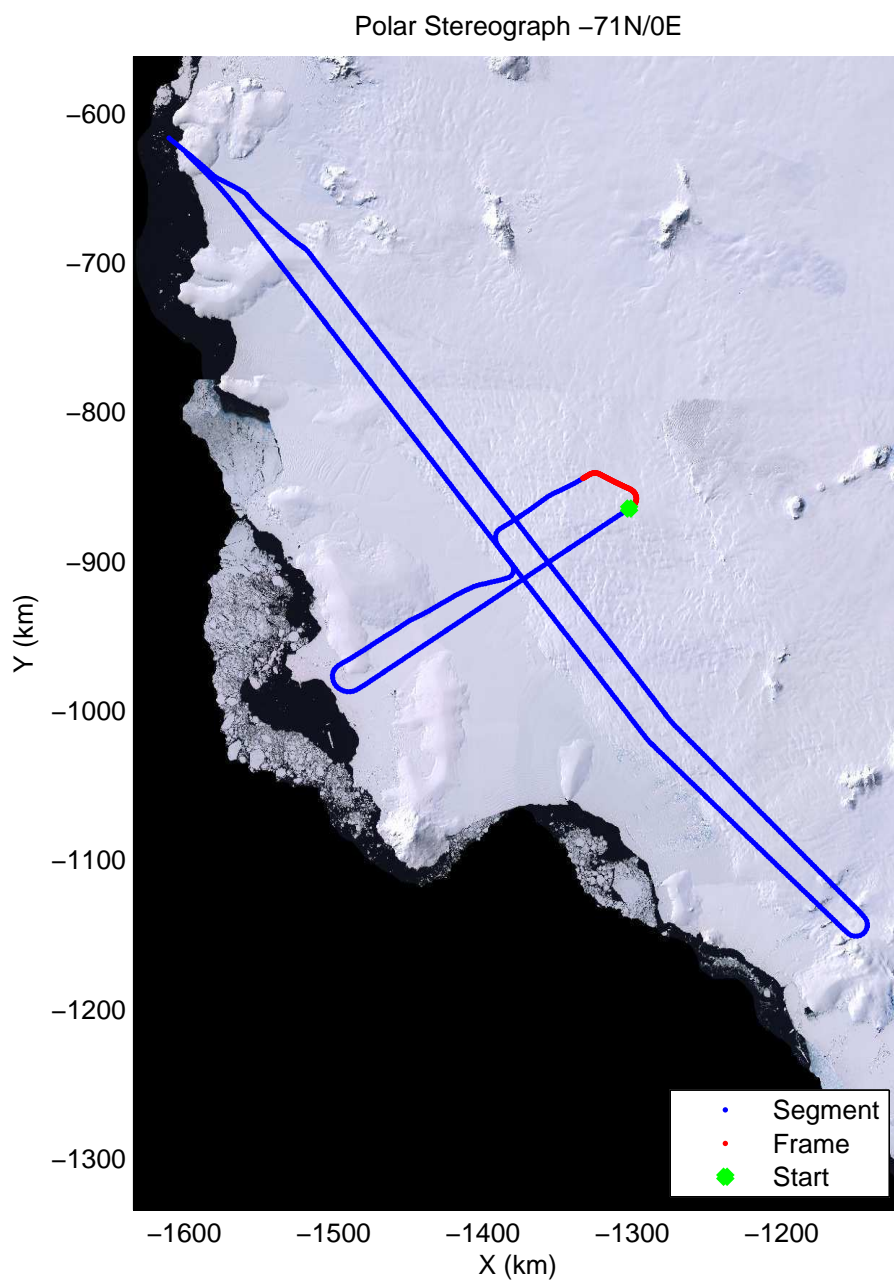

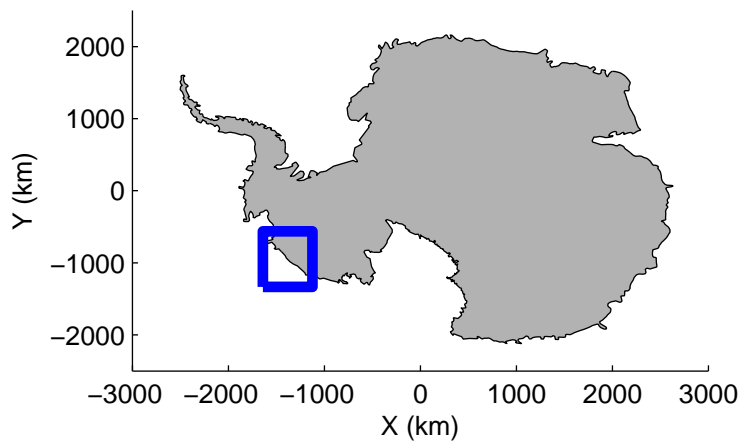


mcords2 2012_Antarctica_DC8:Getz 07 20121027_03_015:17:16:00.04 to 17:22:24.88 GPS




mcords2 2012_Antarctica_DC8:Getz 07 20121027_03_015:17:16:00.04 to 17:22:24.88 GPS




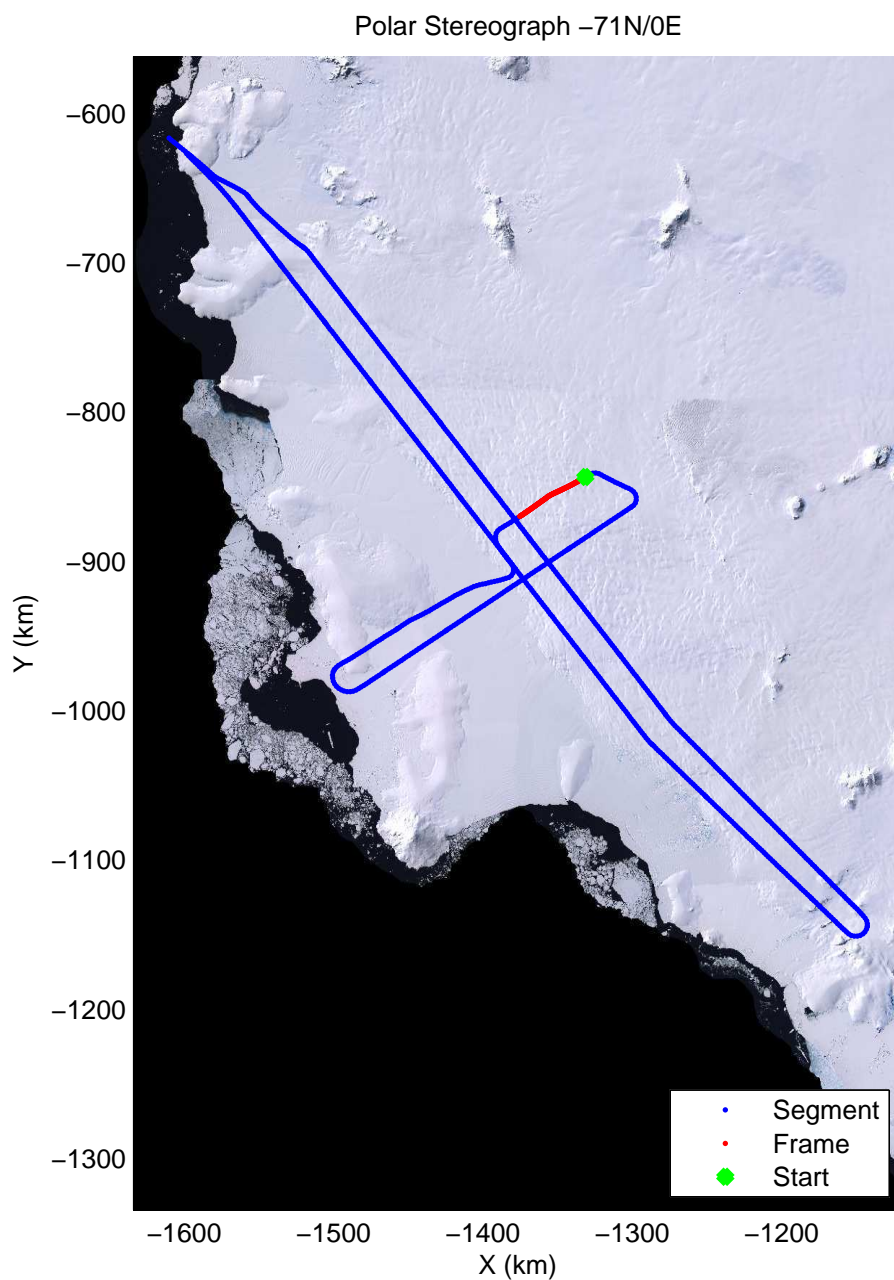
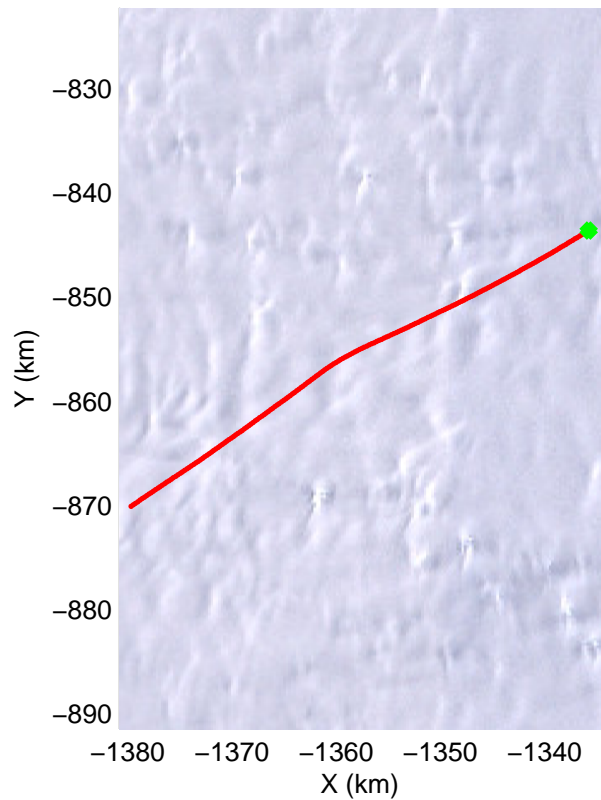
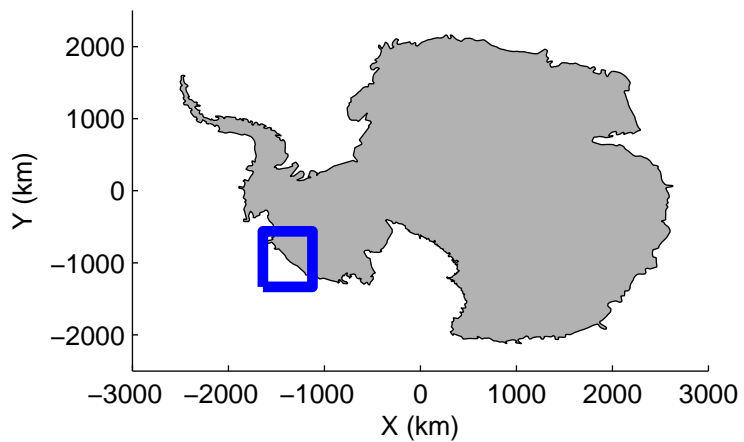


mcords2 2012_Antarctica_DC8:Getz 07 20121027_03_016:17:22:10.67 to 17:28:30.33 GPS

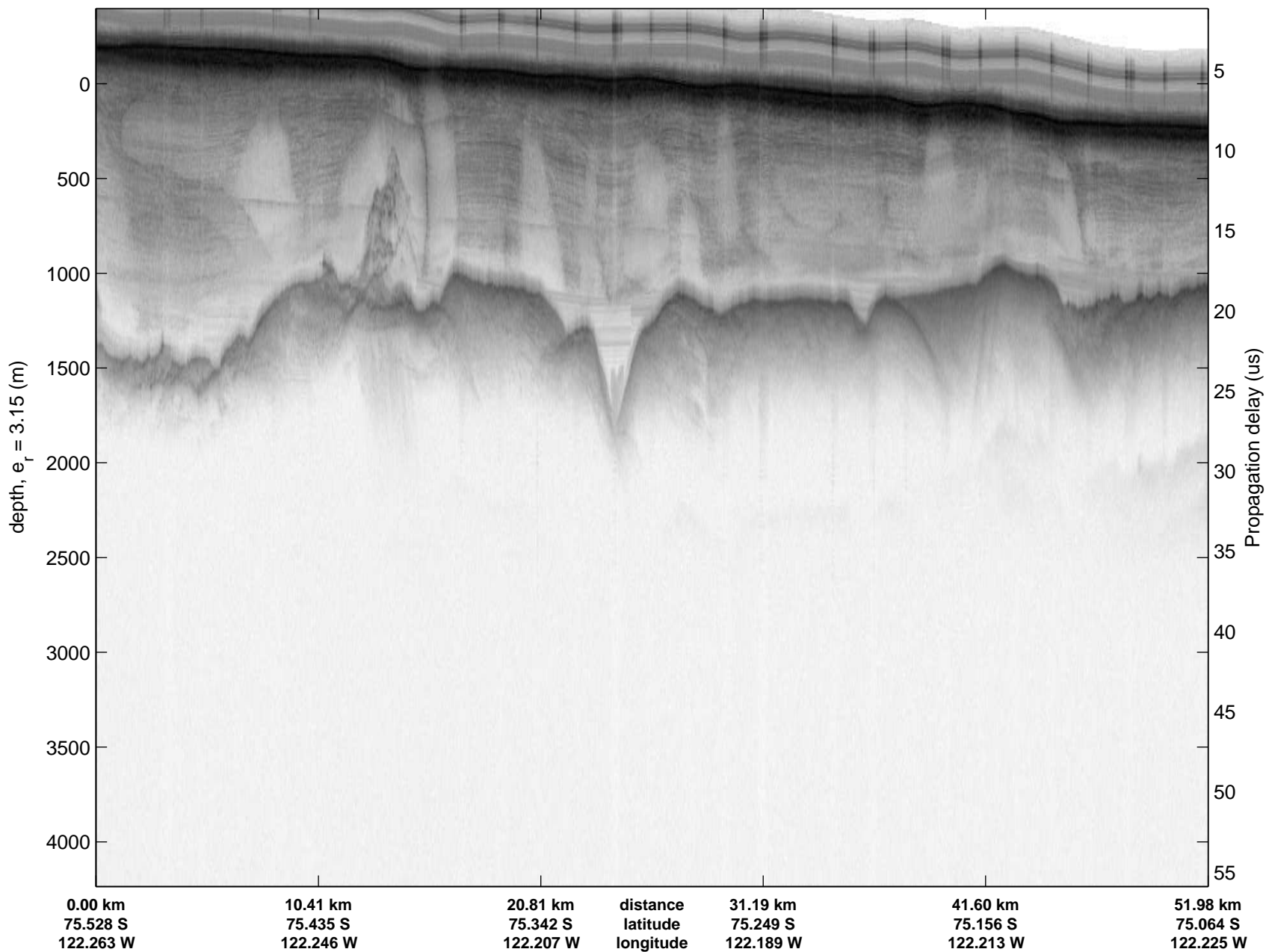


mcords2 2012_Antarctica_DC8:Getz 07 20121027_03_016:17:22:10.67 to 17:28:30.33 GPS




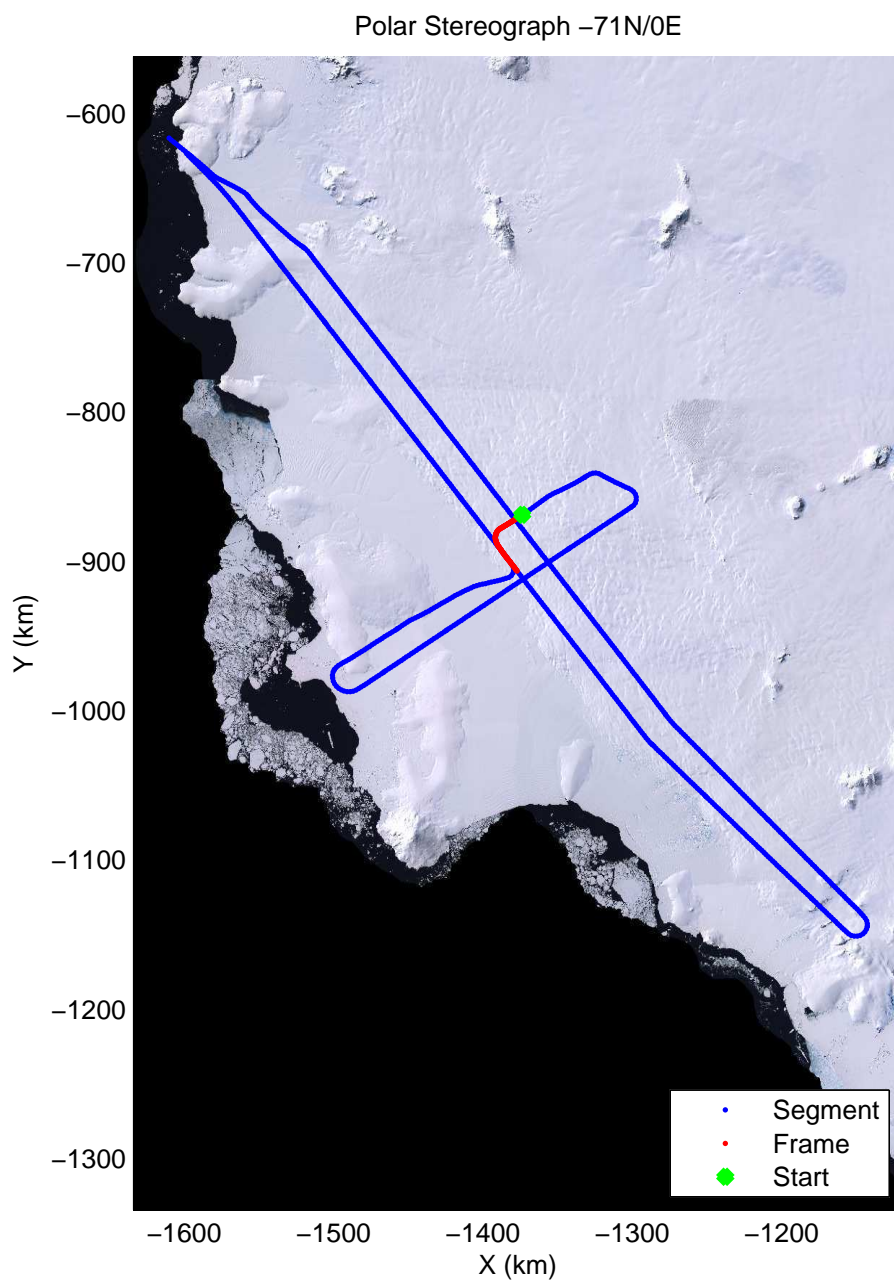
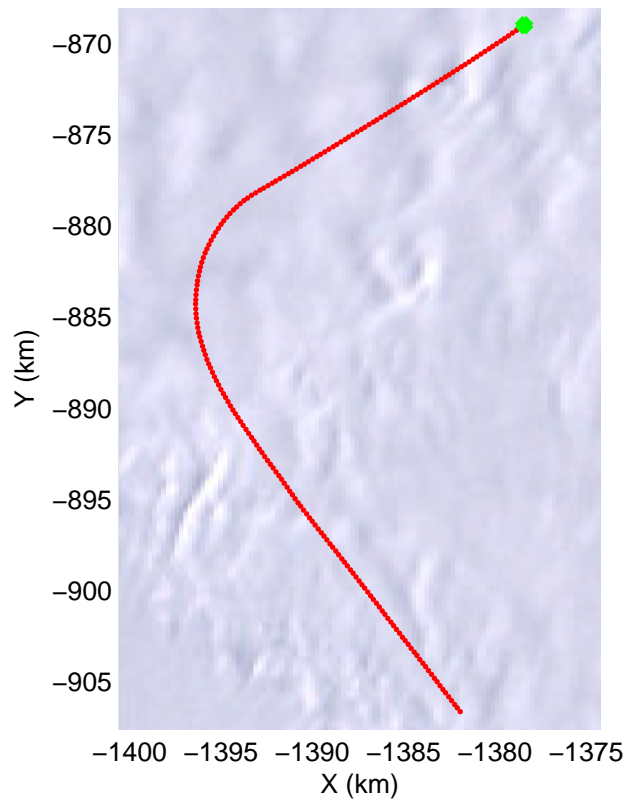
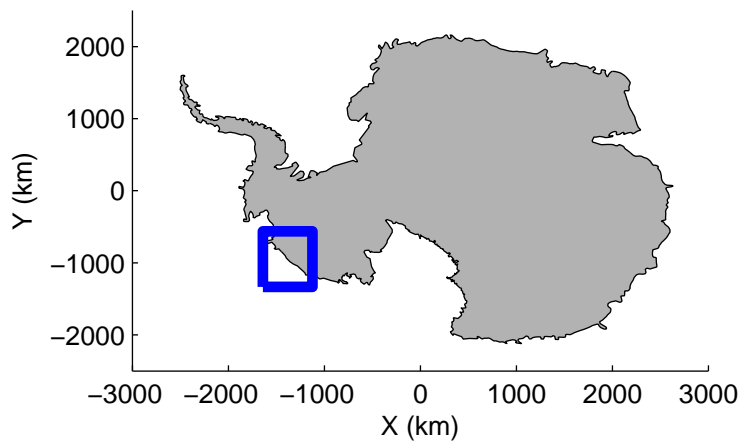


mcords2 2012_Antarctica_DC8:Getz 07 20121027_03_017:17:28:15.77 to 17:34:47.39 GPS

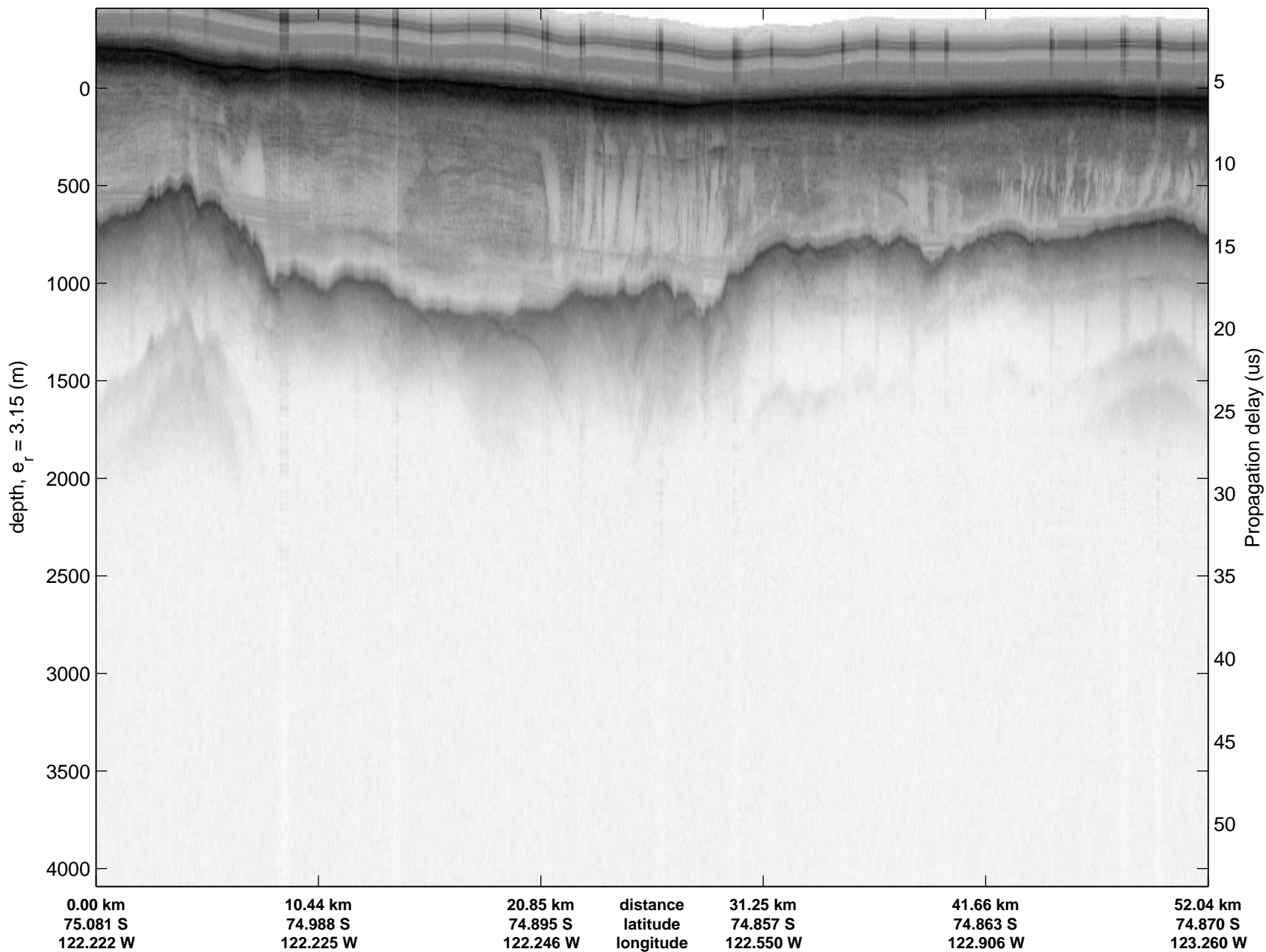


mcords2 2012_Antarctica_DC8:Getz 07 20121027_03_017:17:28:15.77 to 17:34:47.39 GPS

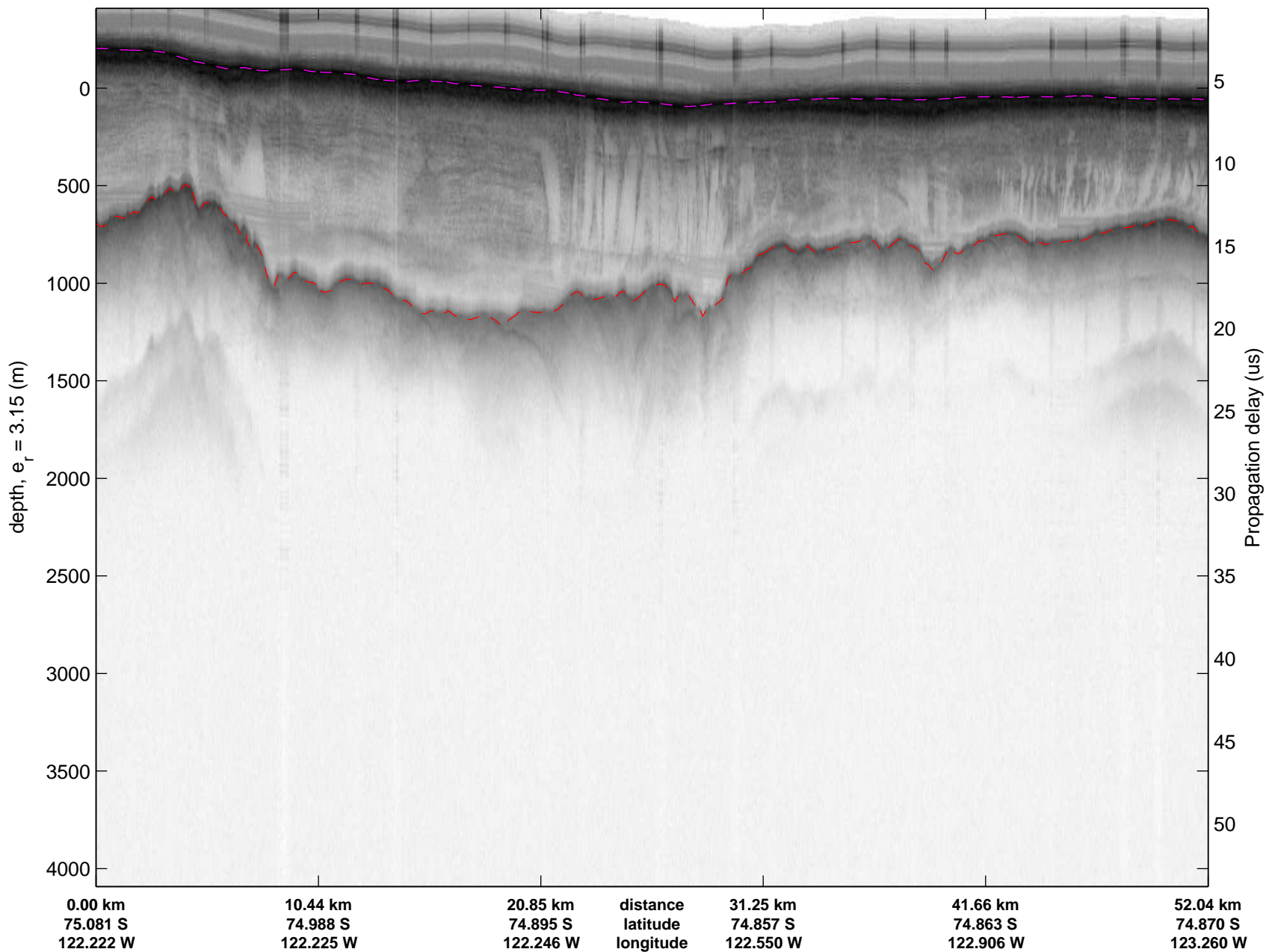


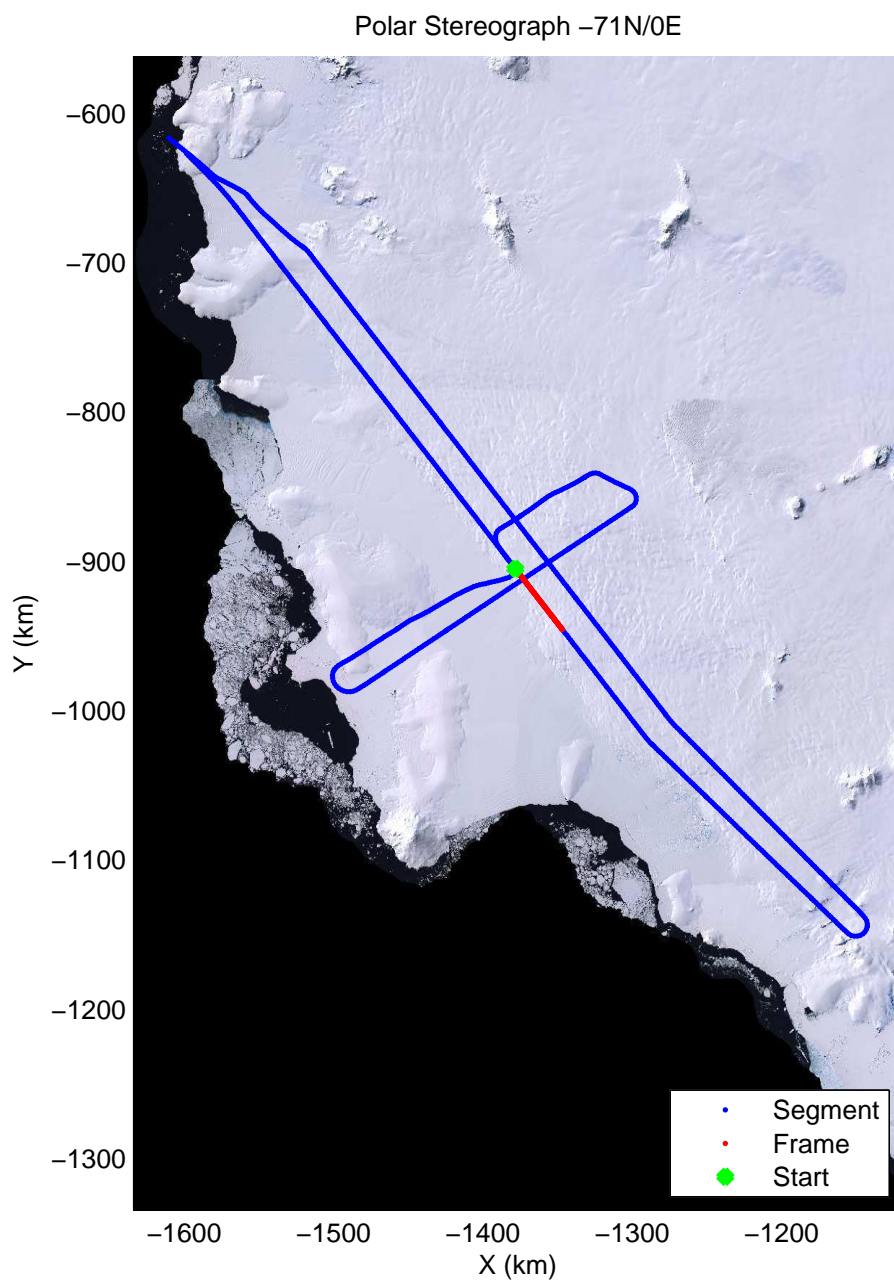

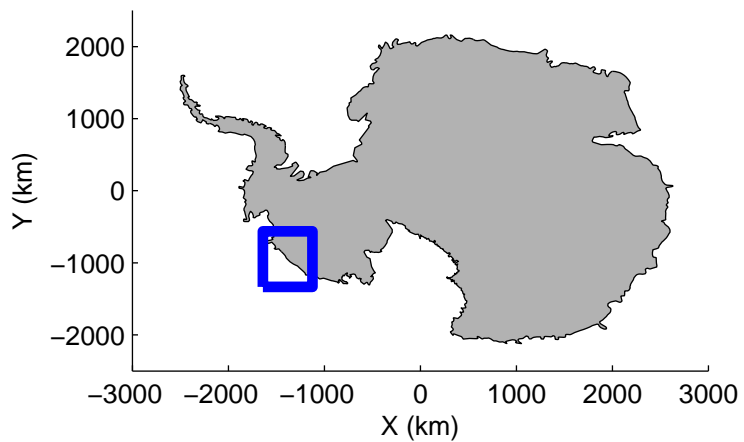


mcords2 2012_Antarctica_DC8:Getz 07 20121027_03_018:17:34:32.85 to 17:41:08.93 GPS

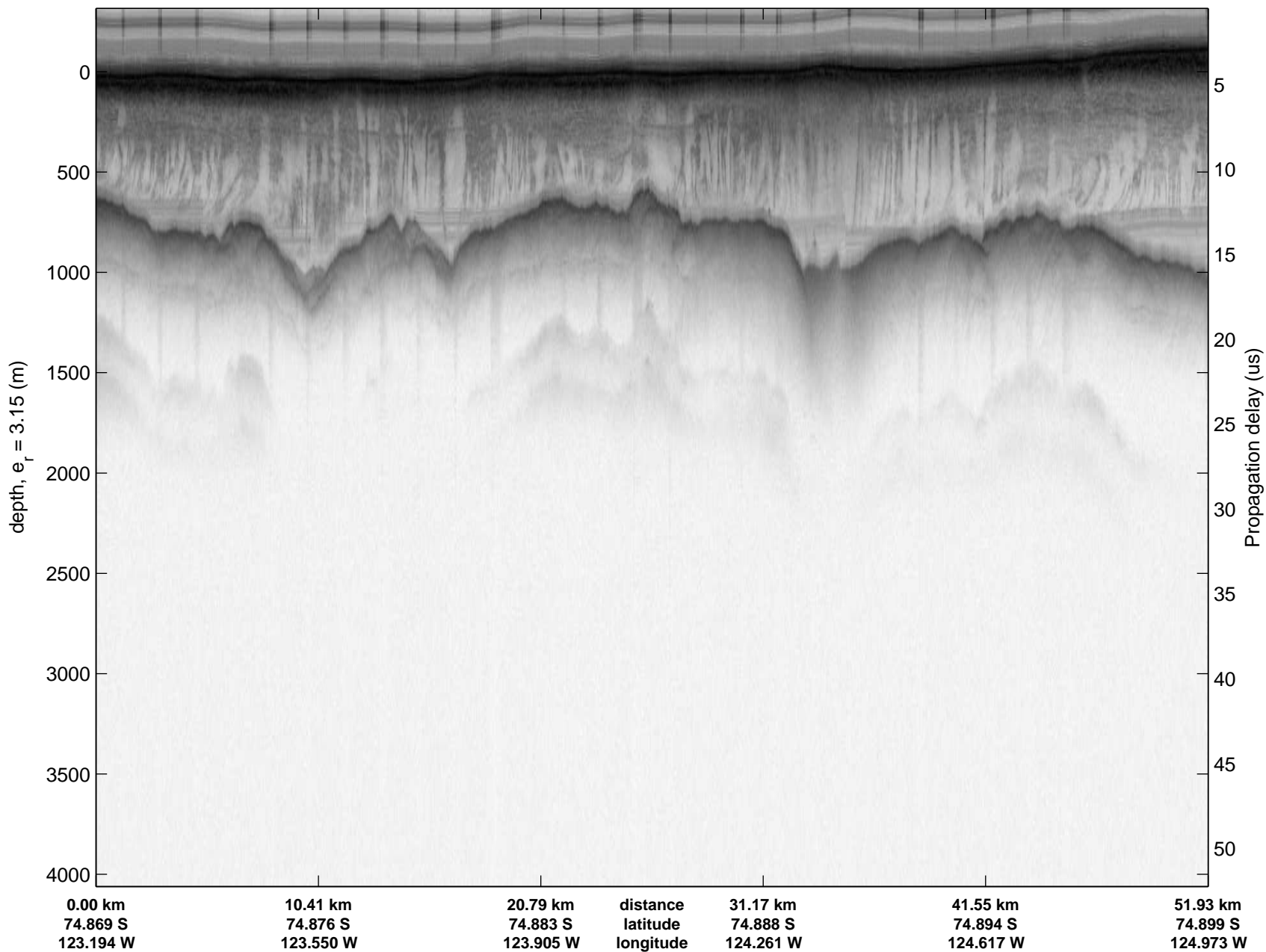


mcords2 2012_Antarctica_DC8:Getz 07 20121027_03_018:17:34:32.85 to 17:41:08.93 GPS

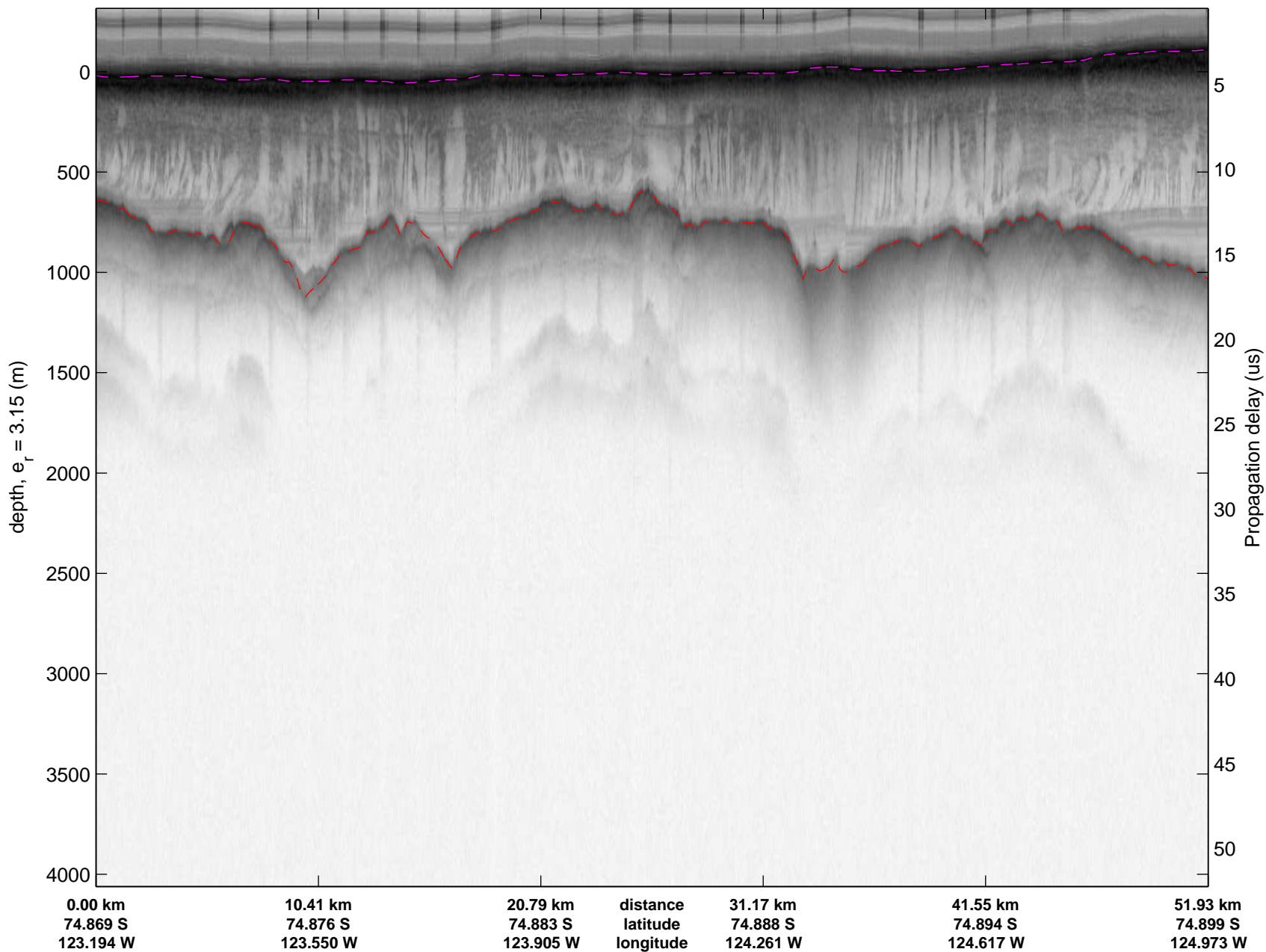


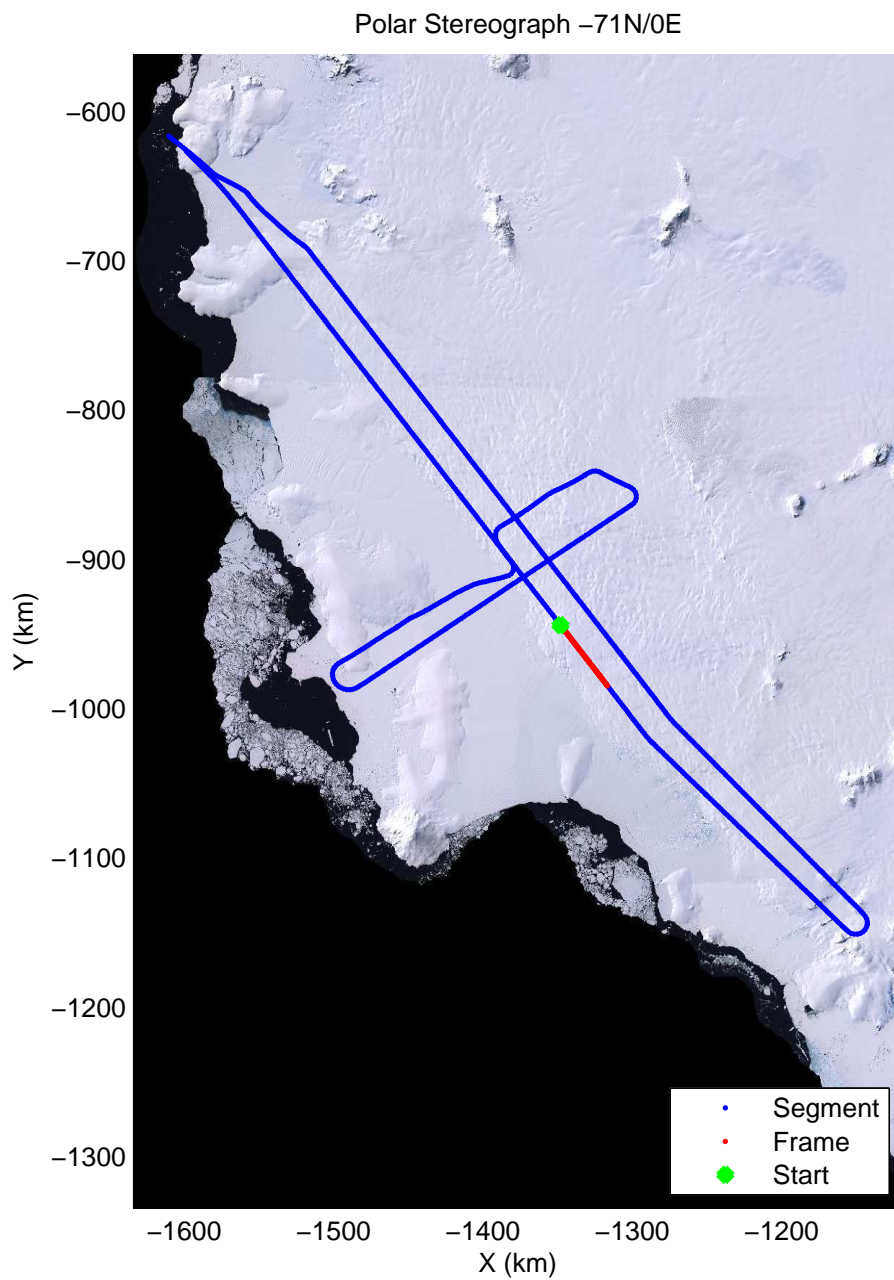

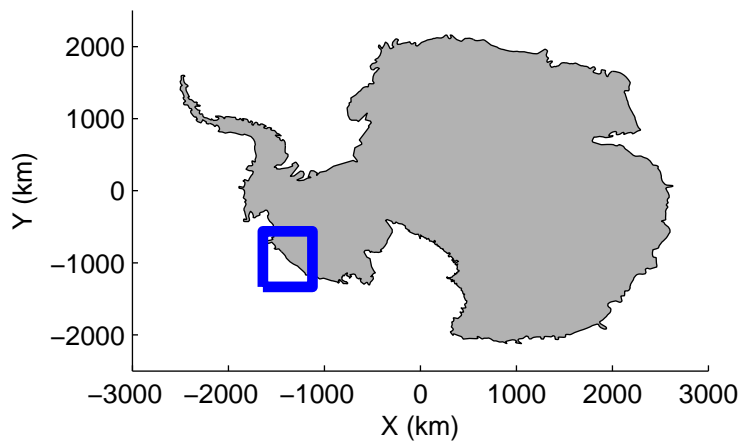


mcords2 2012_Antarctica_DC8:Getz 07 20121027_03_019:17:40:54.01 to 17:47:35.75 GPS

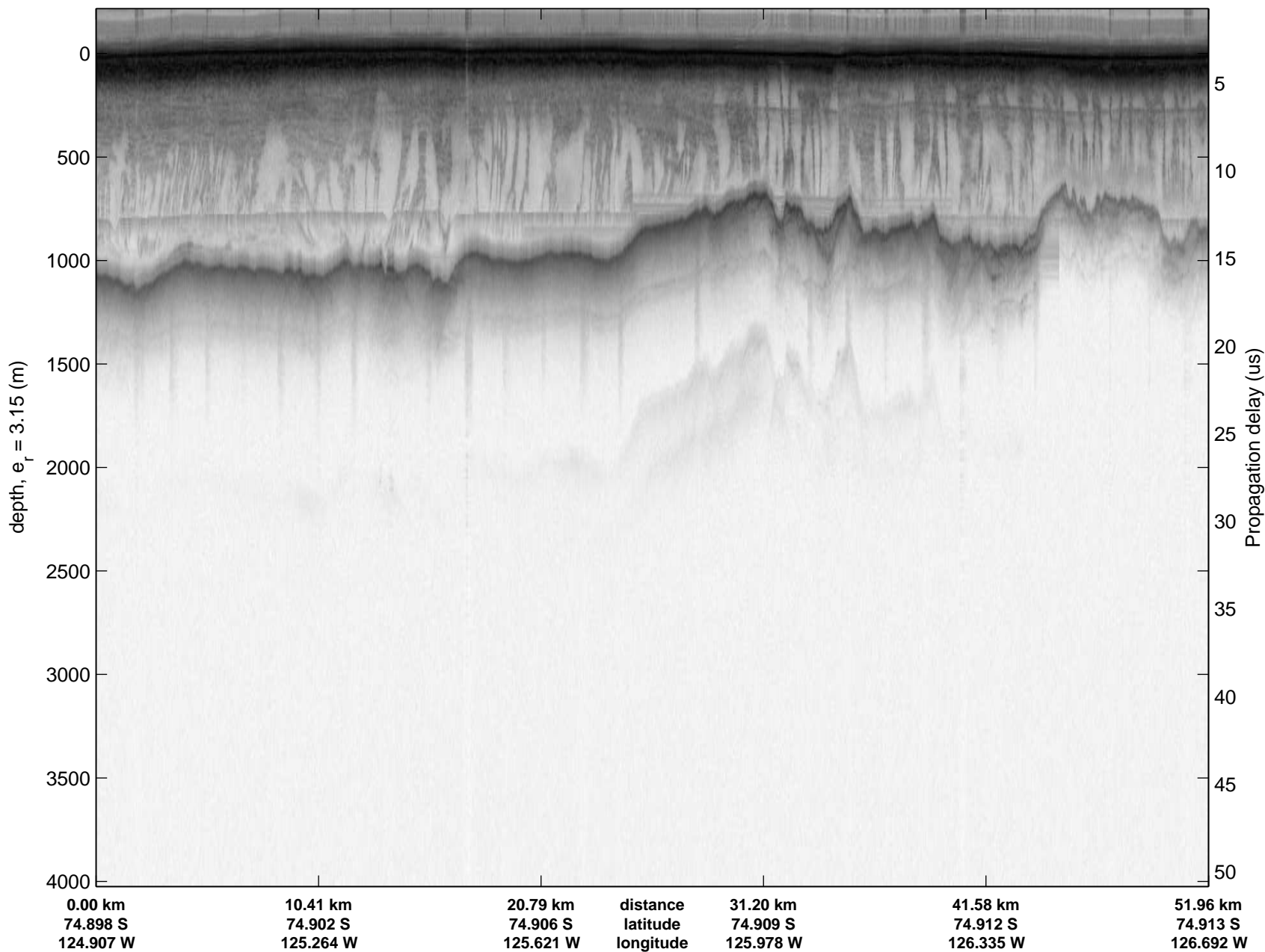


mcords2 2012_Antarctica_DC8:Getz 07 20121027_03_019:17:40:54.01 to 17:47:35.75 GPS

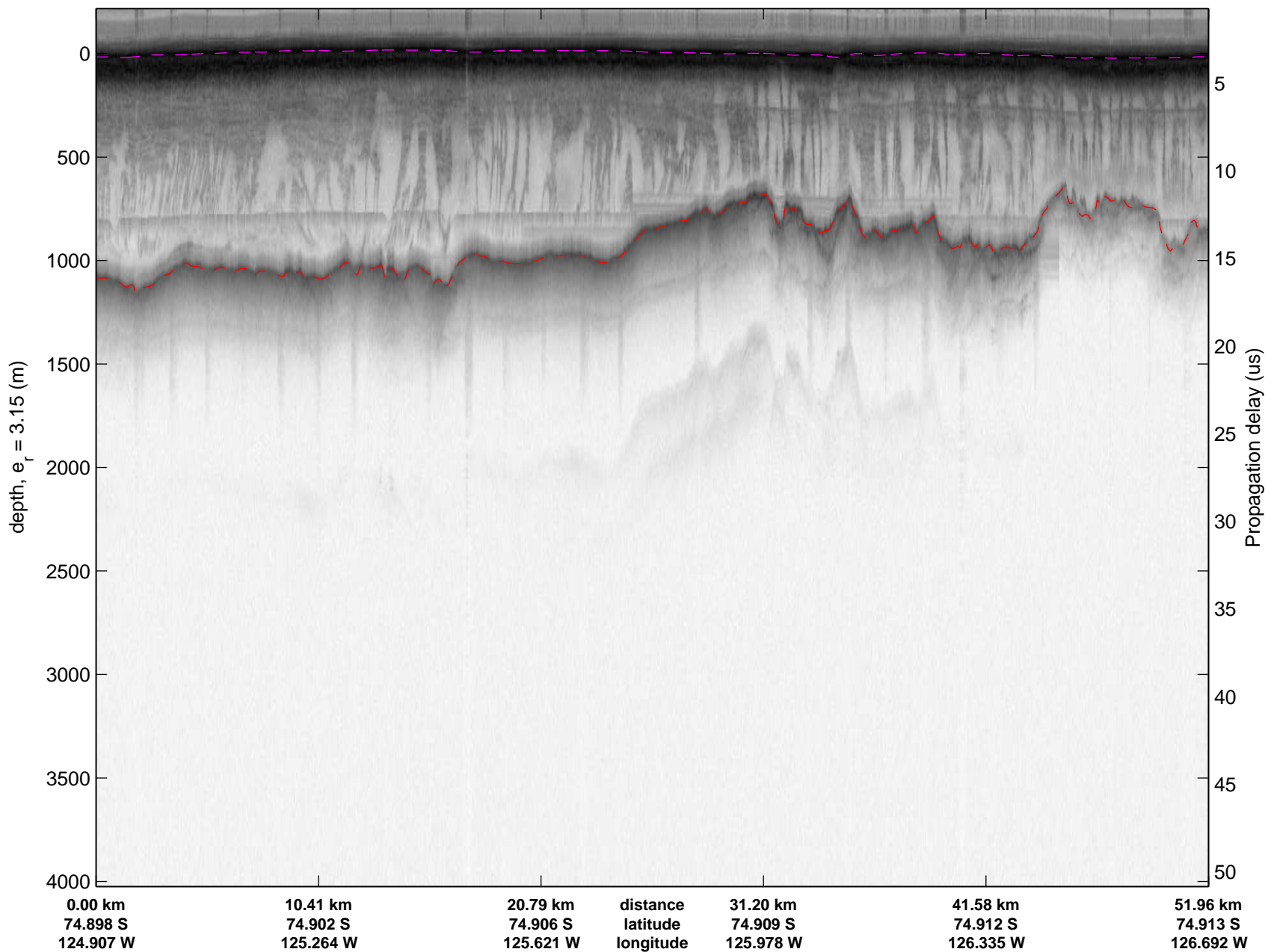


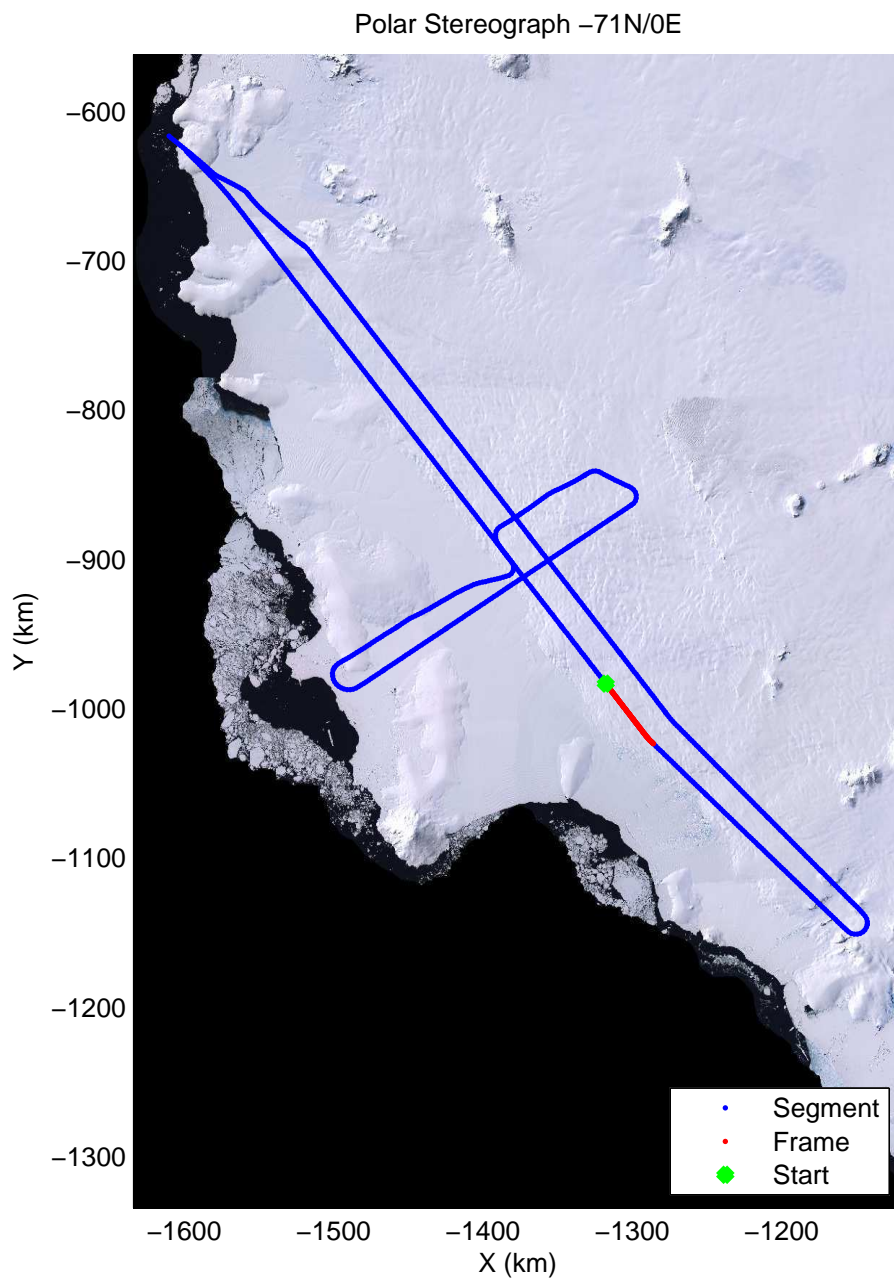
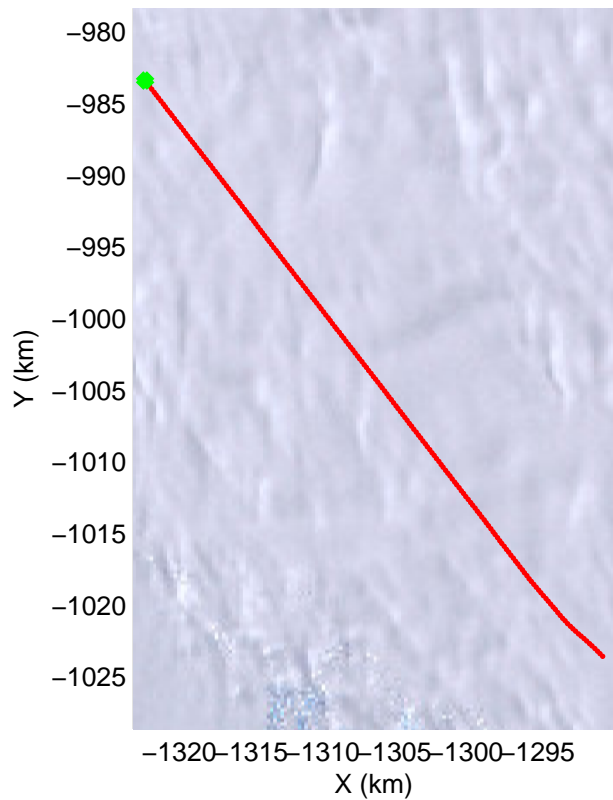
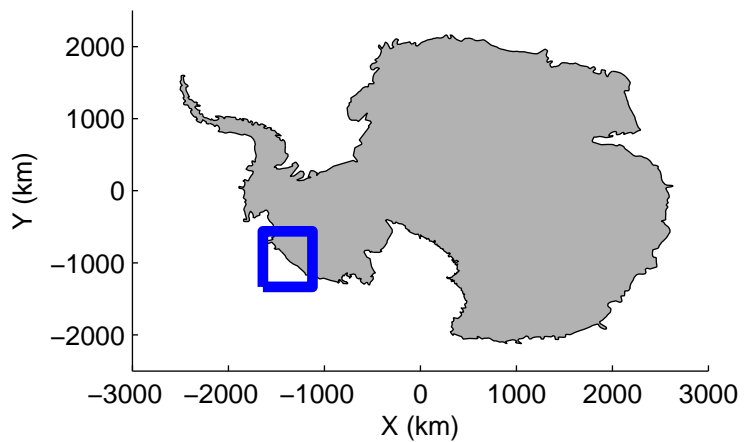


mcords2 2012_Antarctica_DC8:Getz 07 20121027_03_020:17:47:20.63 to 17:53:48.61 GPS




mcords2 2012_Antarctica_DC8:Getz 07 20121027_03_020:17:47:20.63 to 17:53:48.61 GPS




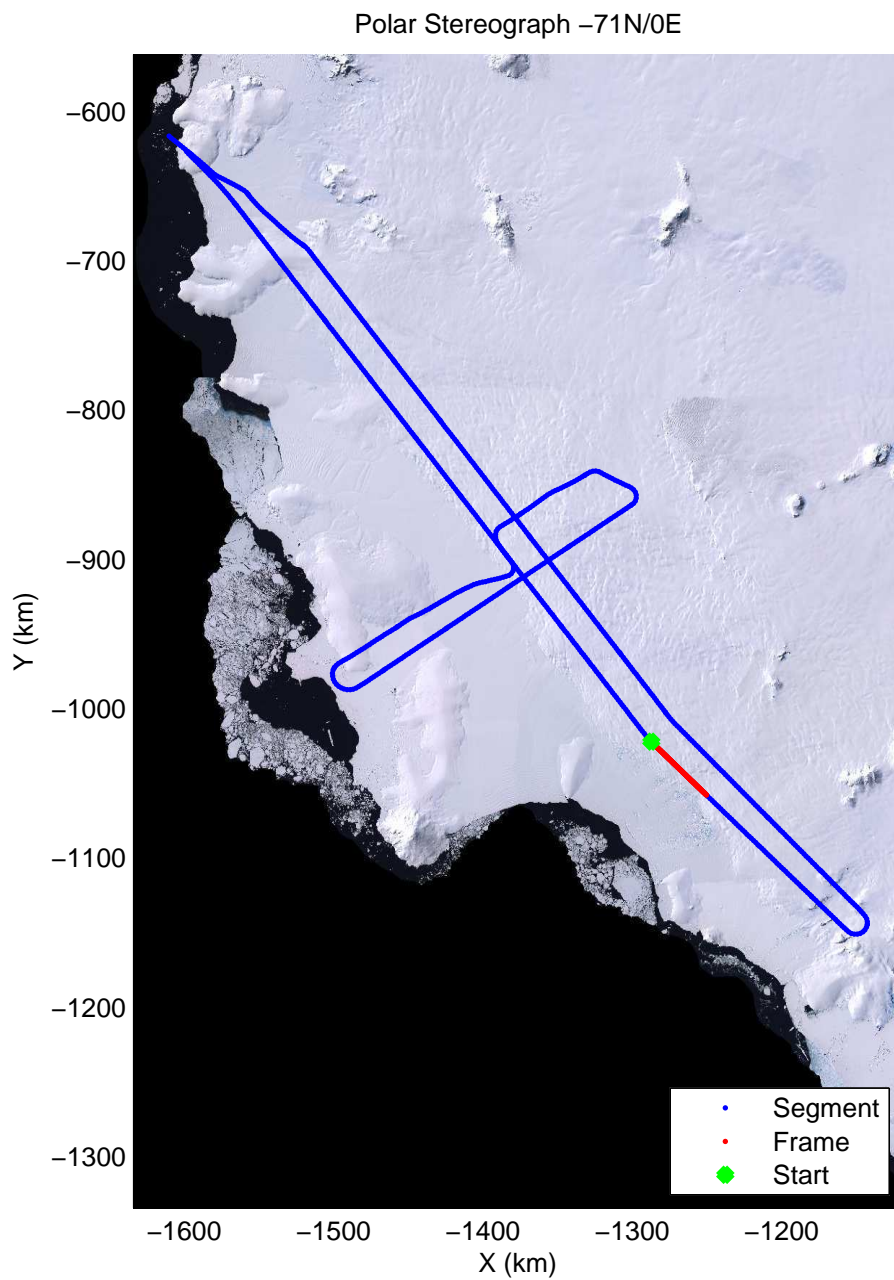
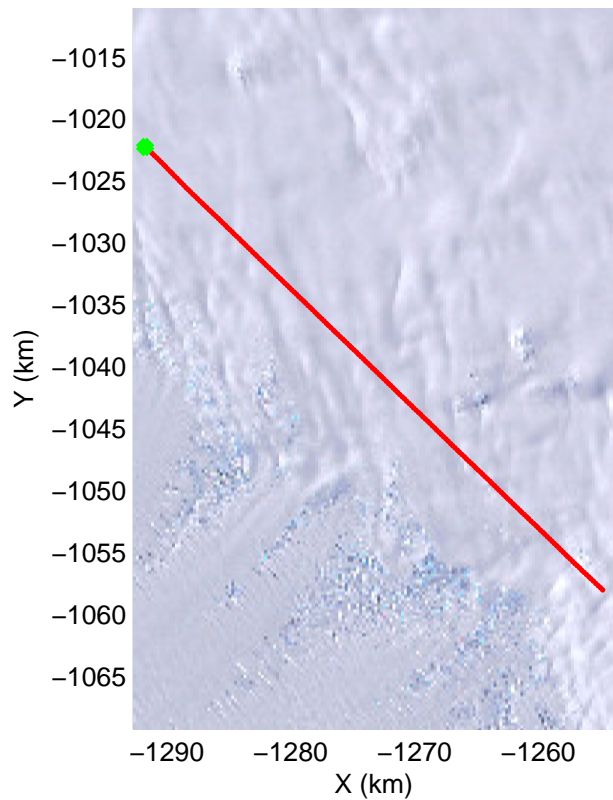
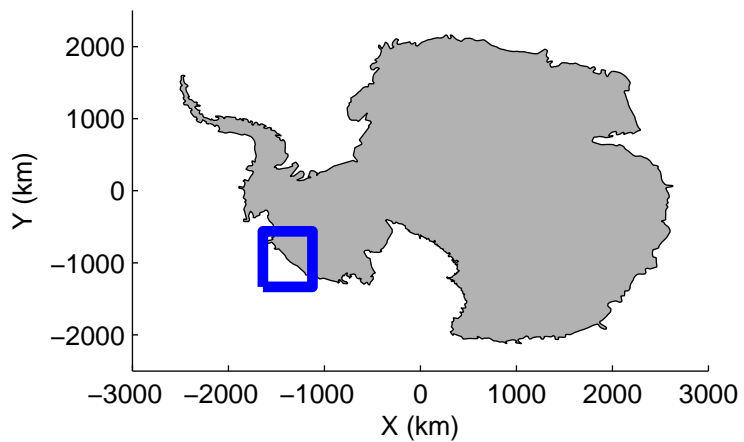


mcords2 2012_Antarctica_DC8:Getz 07 20121027_03_021:17:53:34.11 to 18:00:06.39 GPS

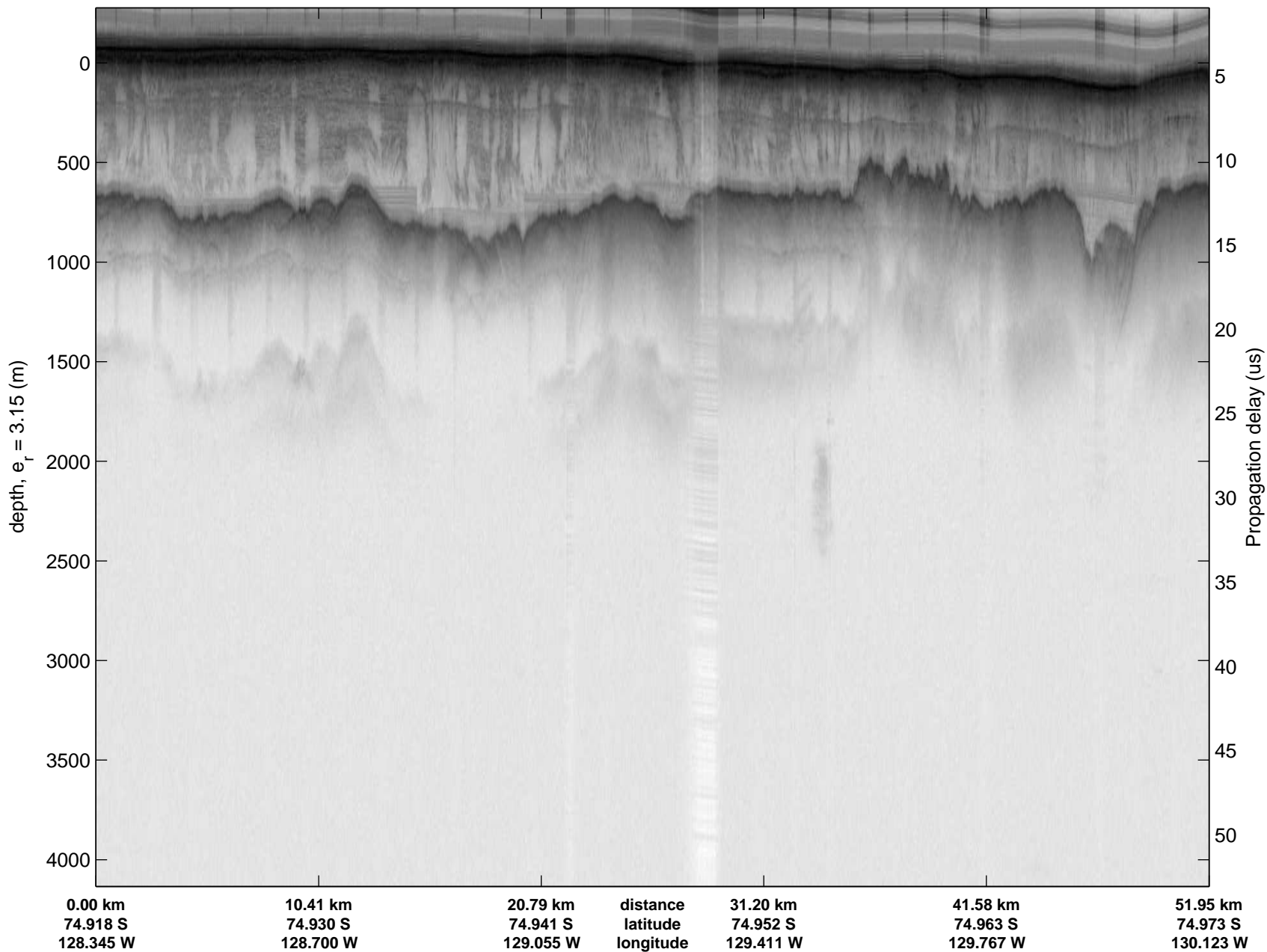


mcords2 2012_Antarctica_DC8:Getz 07 20121027_03_021:17:53:34.11 to 18:00:06.39 GPS




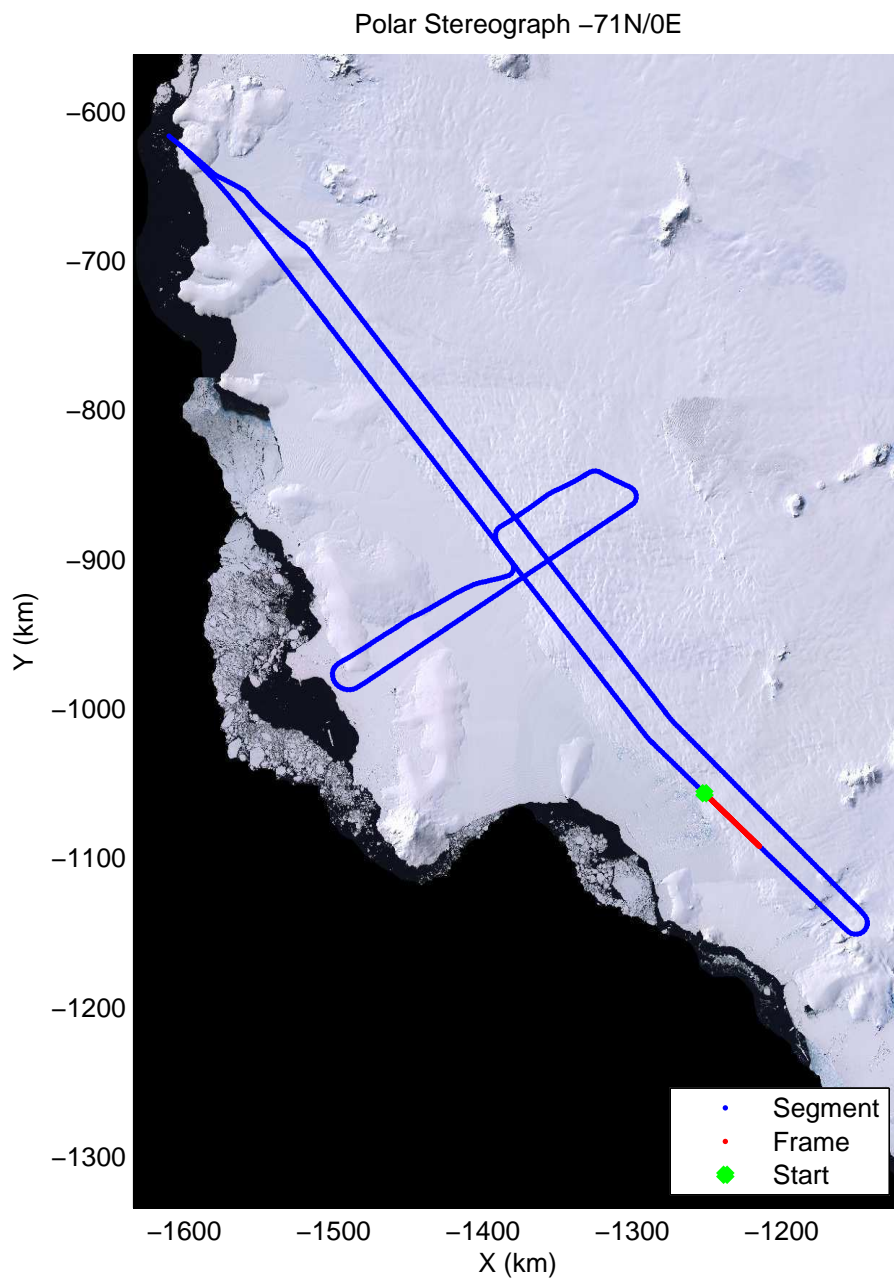
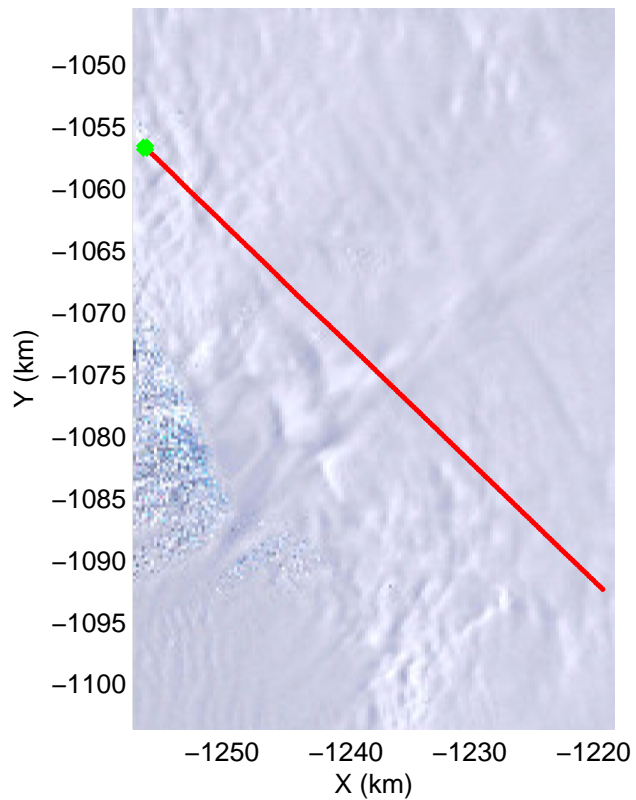
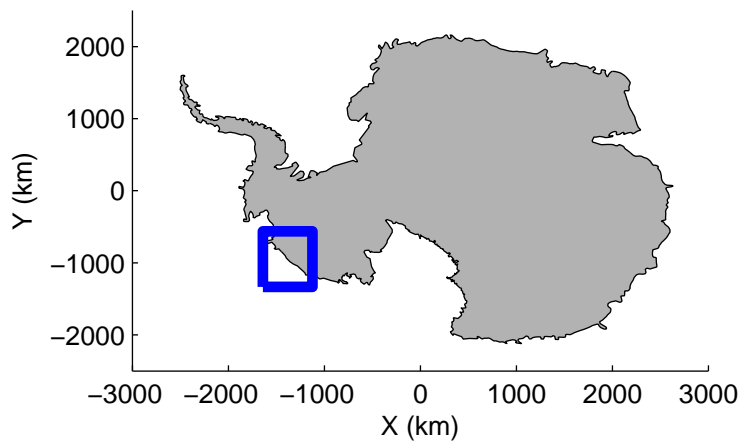


mcords2 2012_Antarctica_DC8:Getz 07 20121027_03_022:17:59:51.91 to 18:06:16.60 GPS




mcords2 2012_Antarctica_DC8:Getz 07 20121027_03_022:17:59:51.91 to 18:06:16.60 GPS




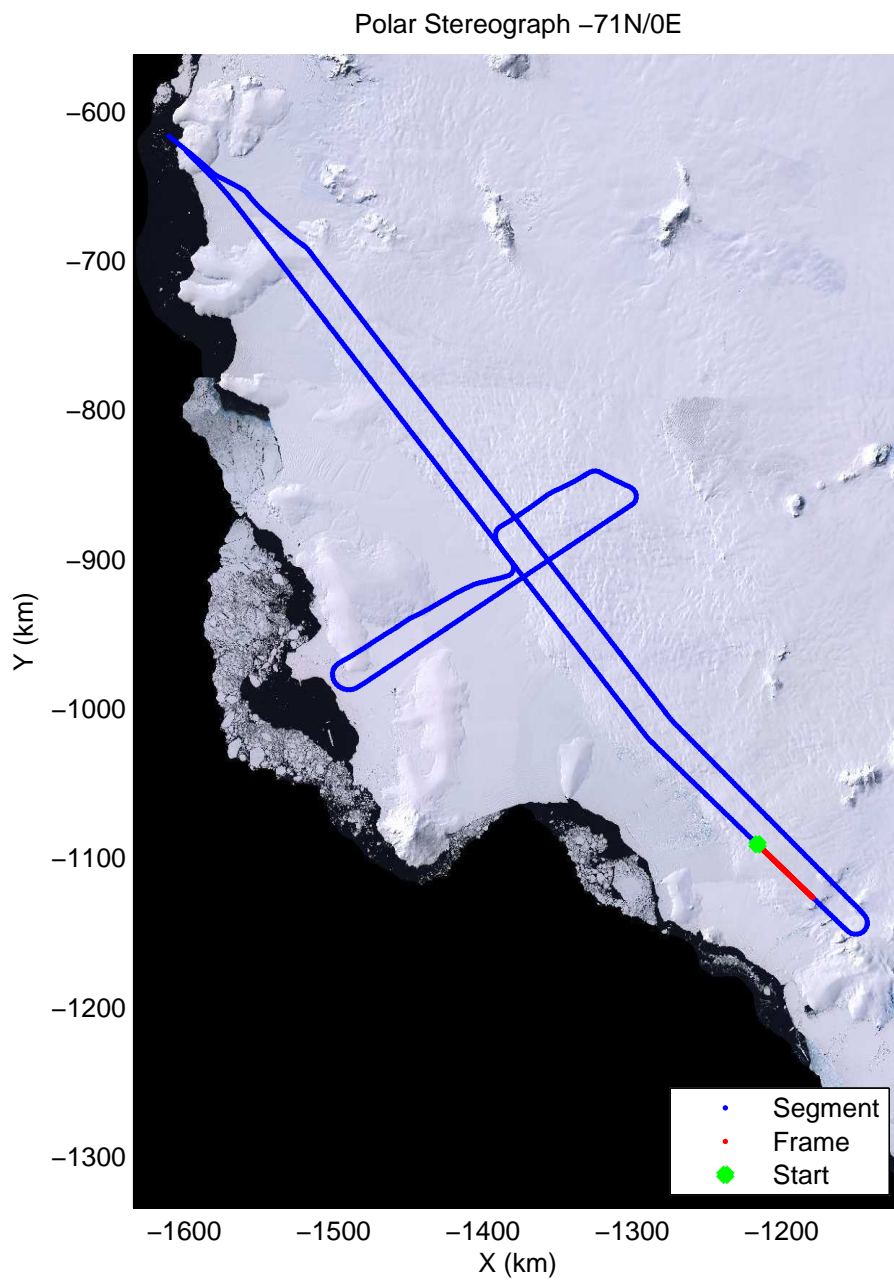
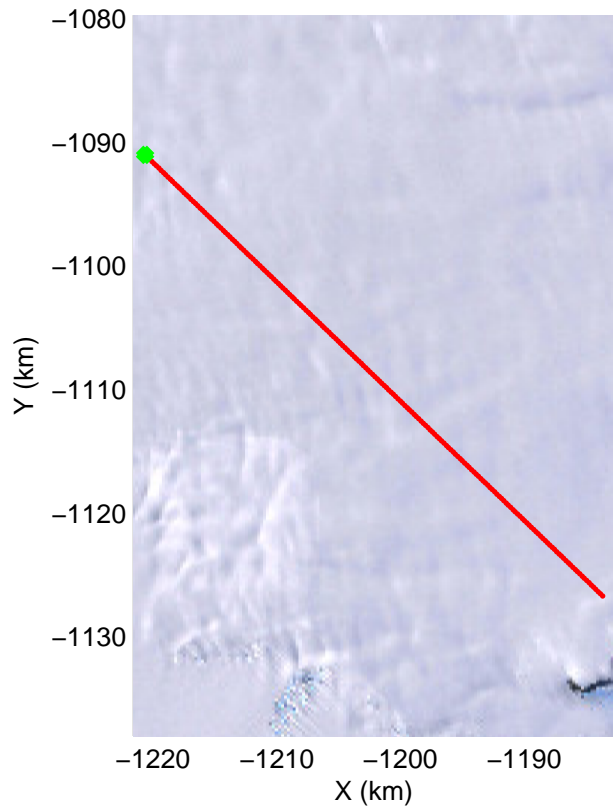
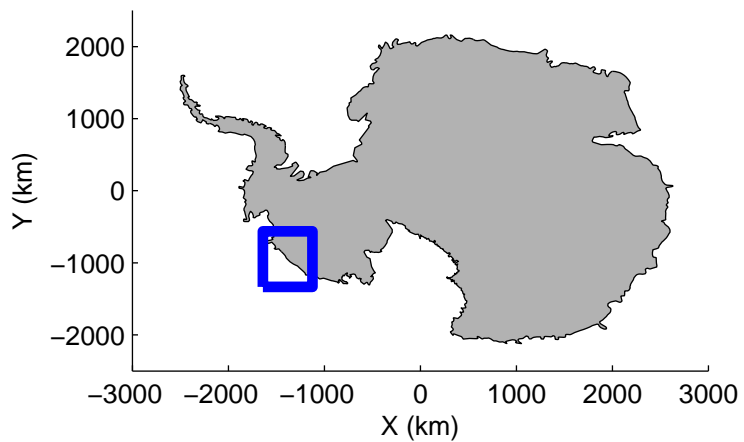


mcords2 2012_Antarctica_DC8:Getz 07 20121027_03_023:18:06:02.13 to 18:12:20.69 GPS




mcords2 2012_Antarctica_DC8:Getz 07 20121027_03_023:18:06:02.13 to 18:12:20.69 GPS




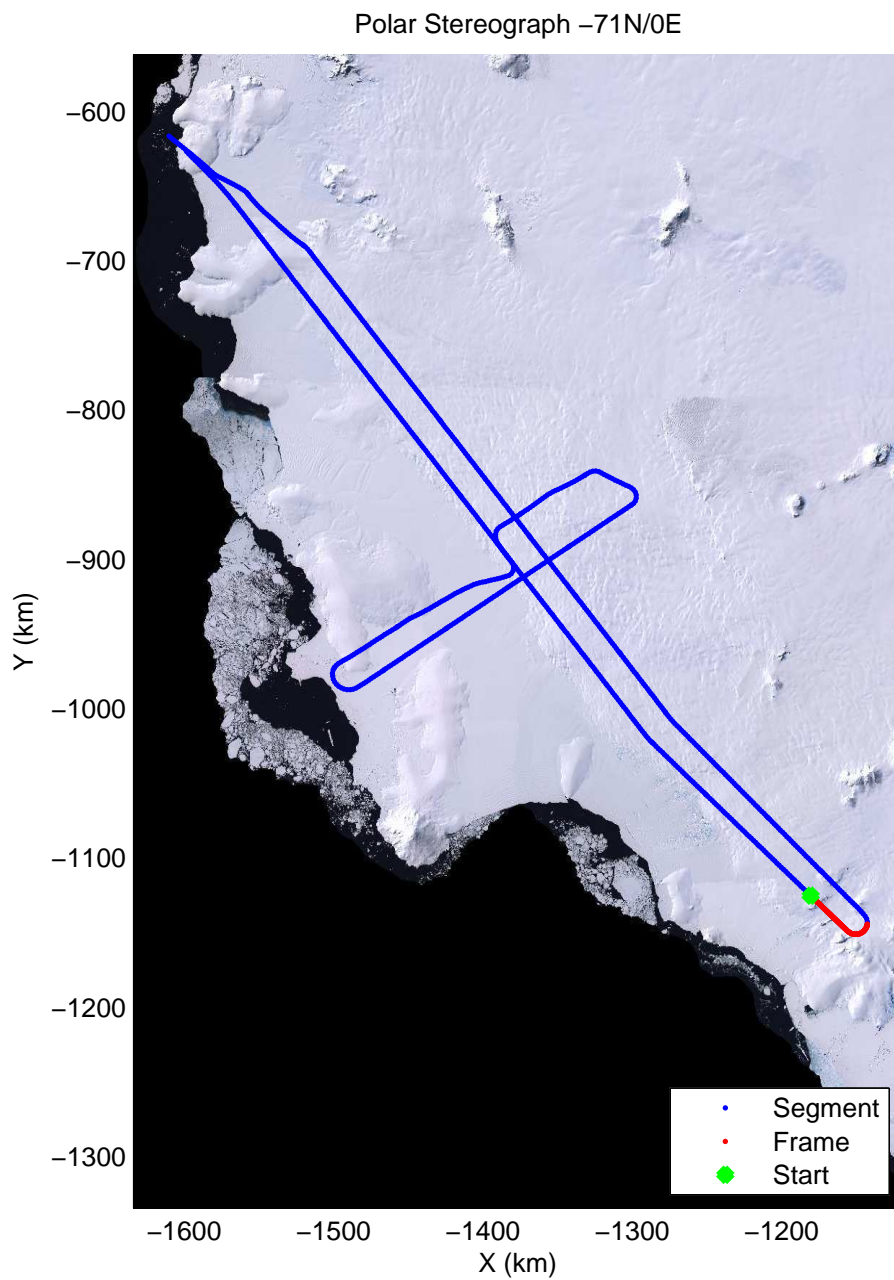

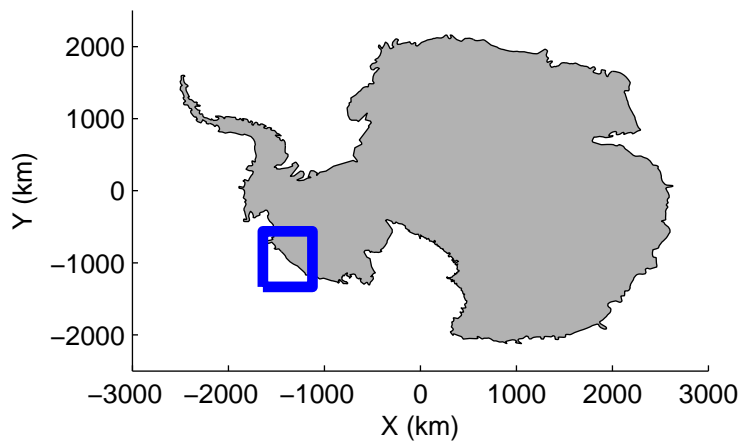


mcords2 2012_Antarctica_DC8:Getz 07 20121027_03_024:18:12:06.70 to 18:18:22.63 GPS




mcords2 2012_Antarctica_DC8:Getz 07 20121027_03_024:18:12:06.70 to 18:18:22.63 GPS

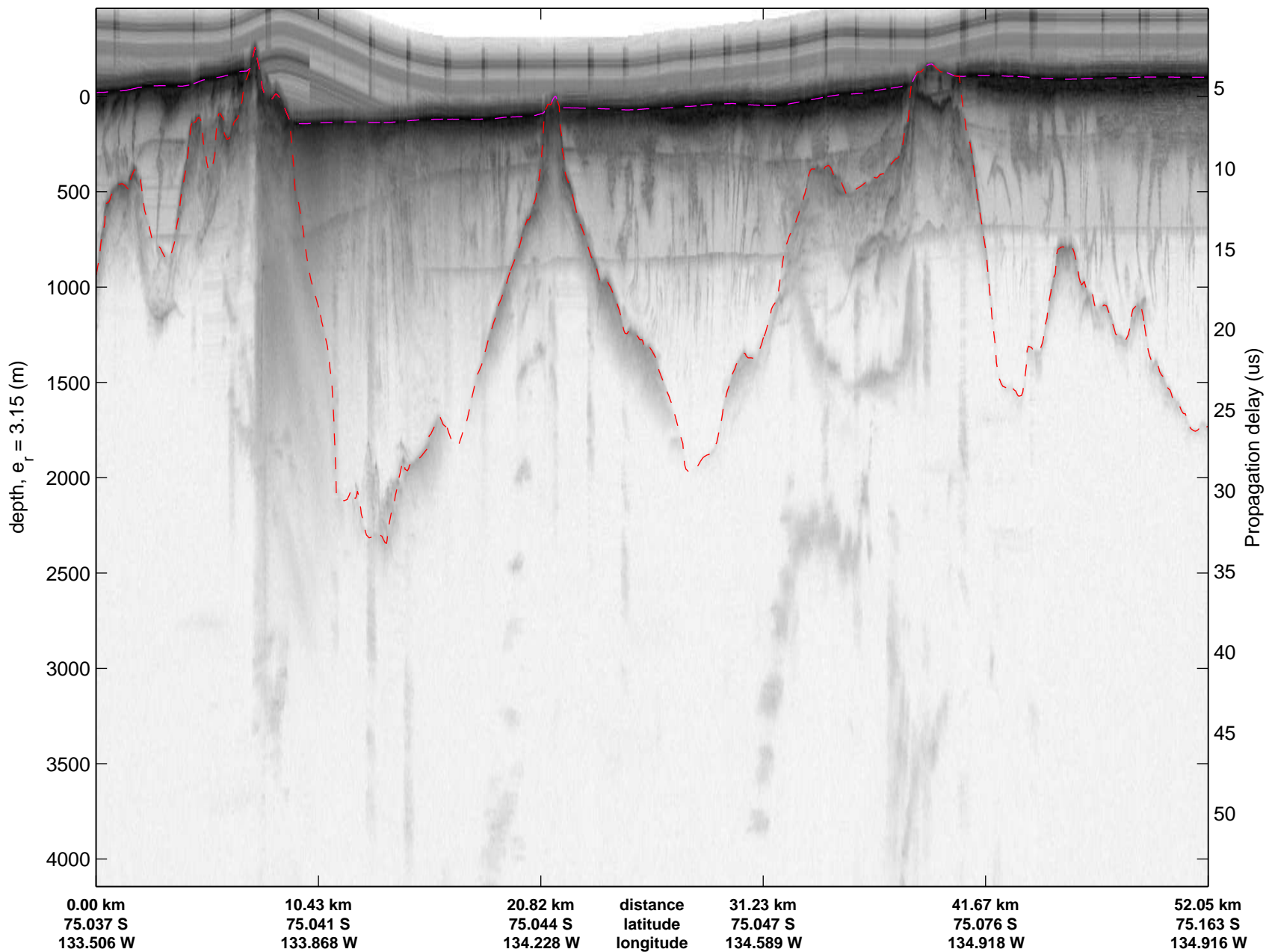


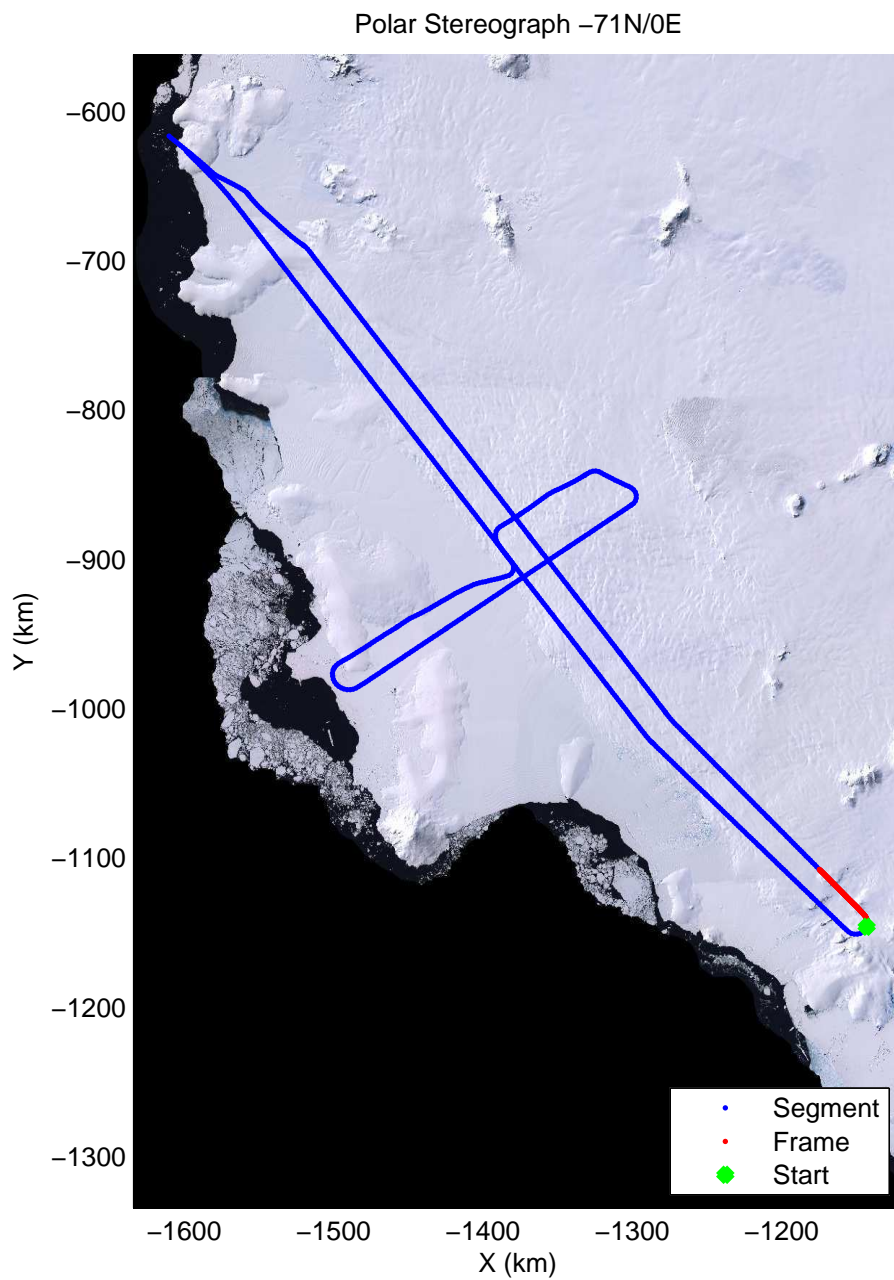
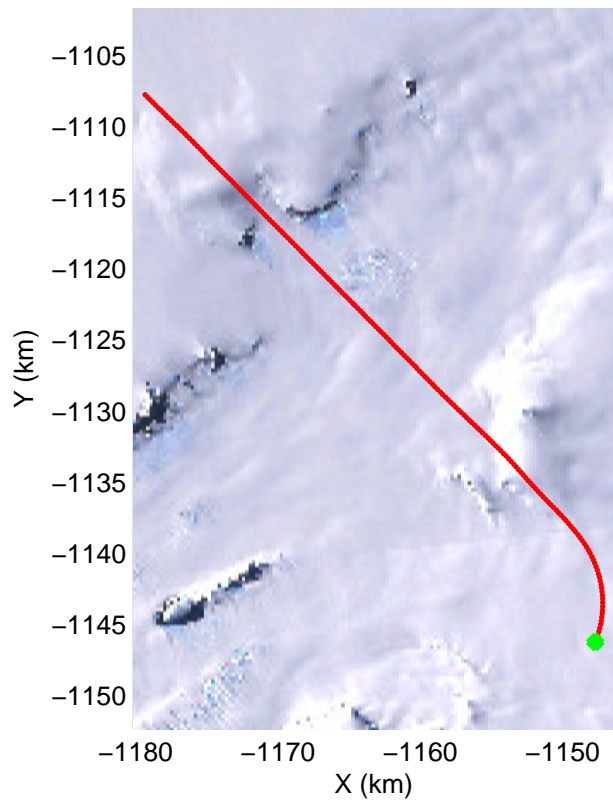
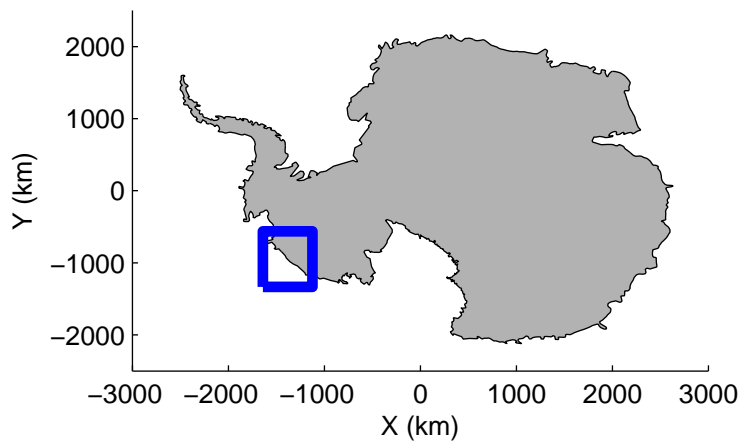


mcords2 2012_Antarctica_DC8:Getz 07 20121027_03_025:18:18:09.04 to 18:24:57.41 GPS




mcords2 2012_Antarctica_DC8:Getz 07 20121027_03_025:18:18:09.04 to 18:24:57.41 GPS

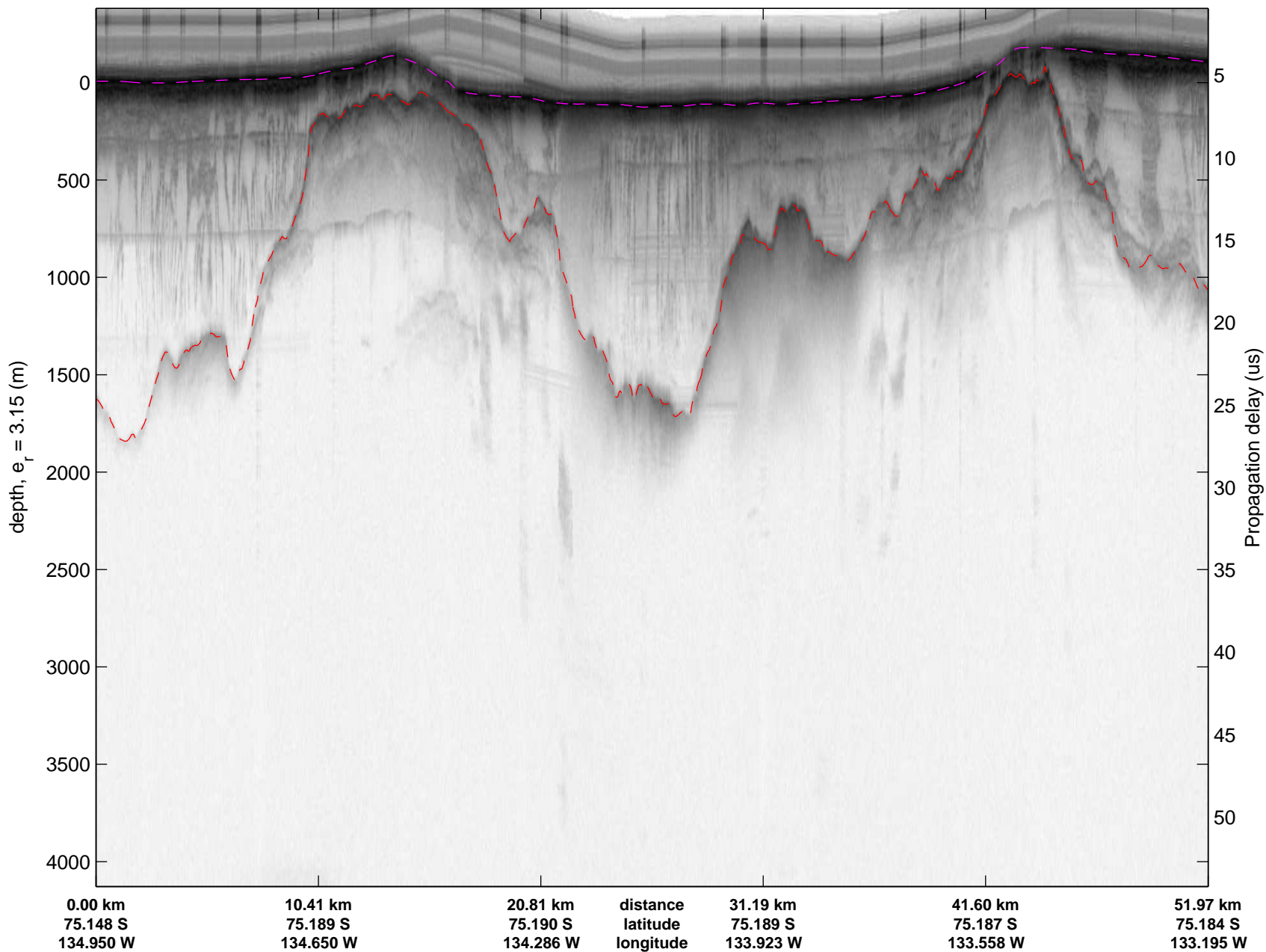


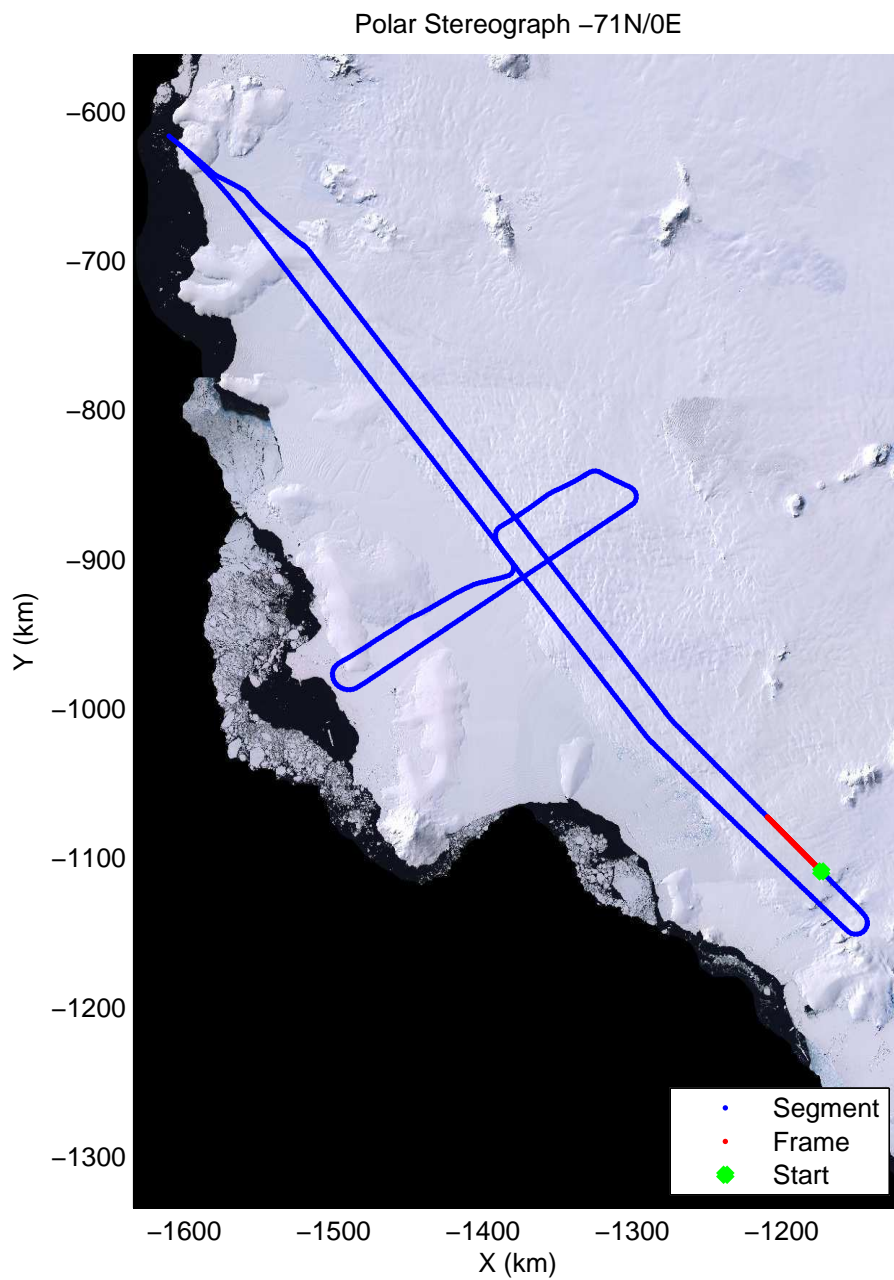
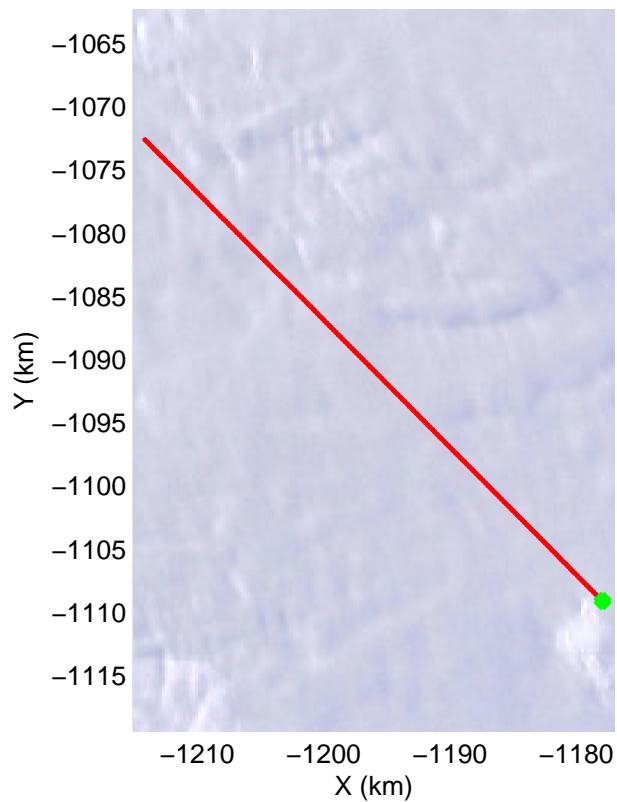
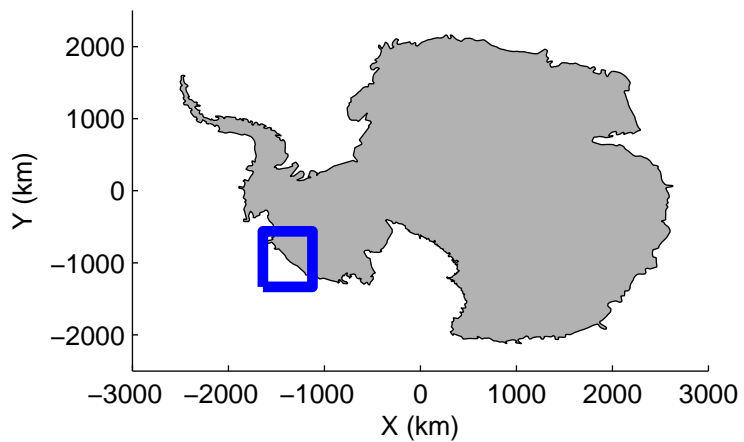


mcords2 2012_Antarctica_DC8:Getz 07 20121027_03_026:18:24:43.16 to 18:31:04.43 GPS




mcords2 2012_Antarctica_DC8:Getz 07 20121027_03_026:18:24:43.16 to 18:31:04.43 GPS

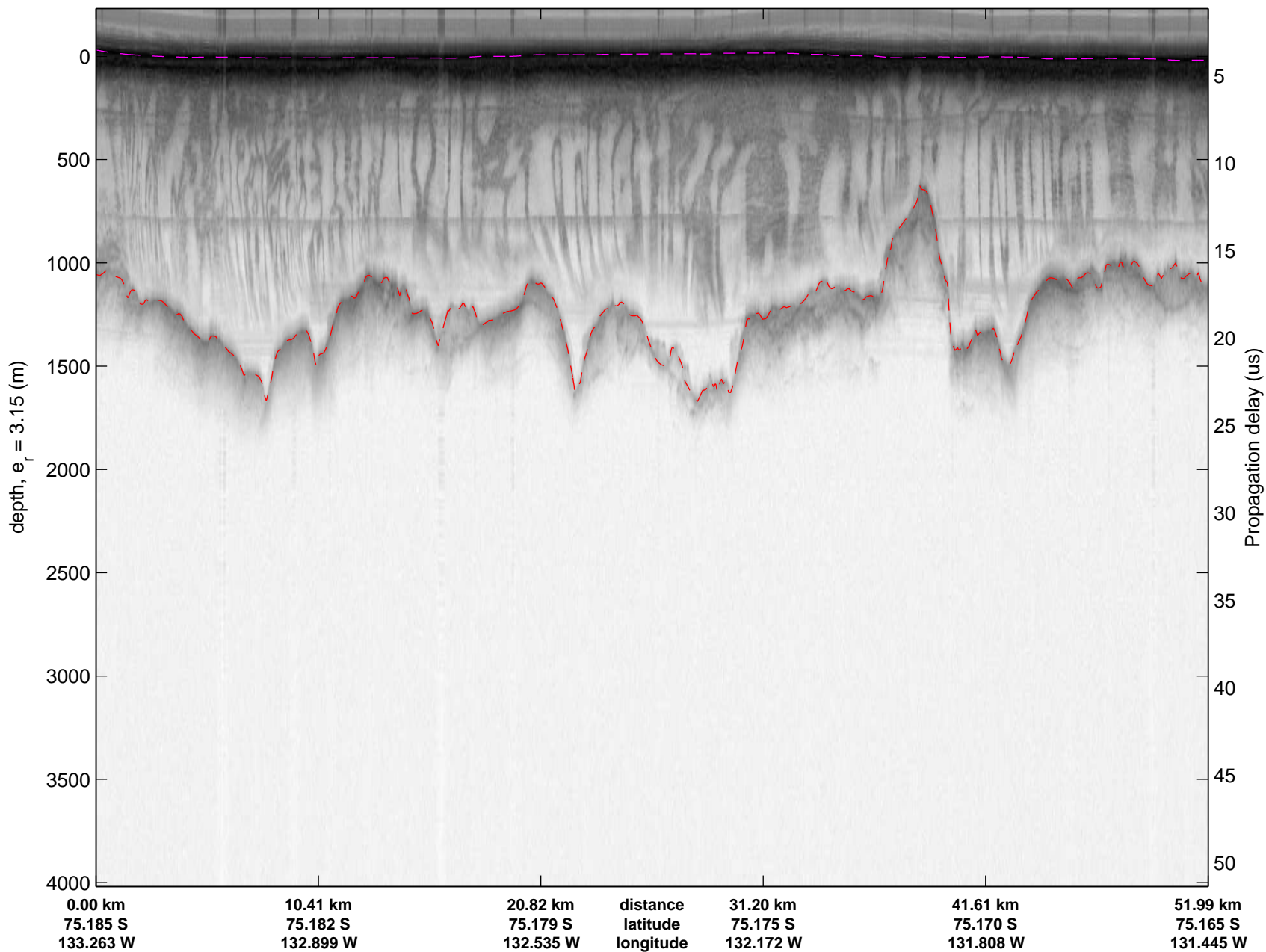


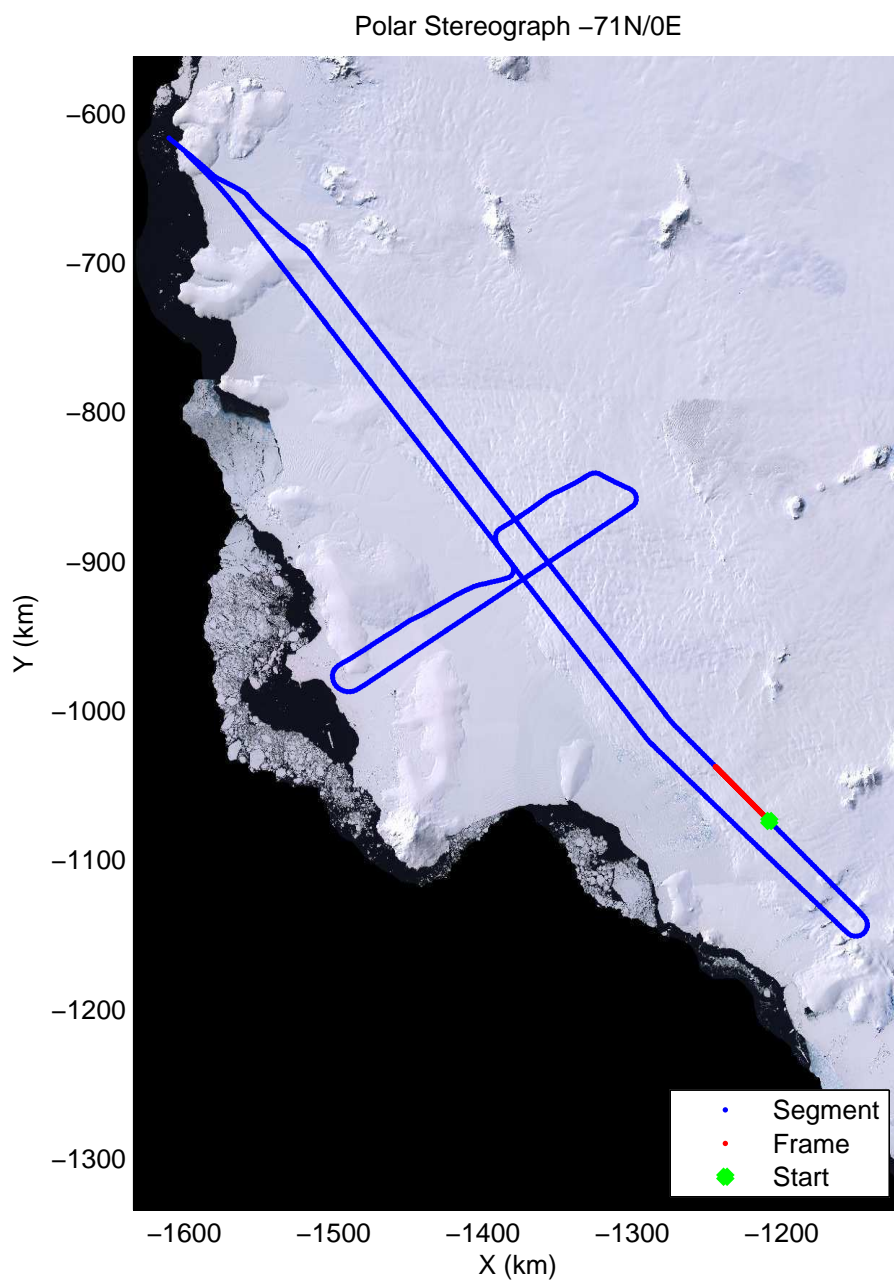

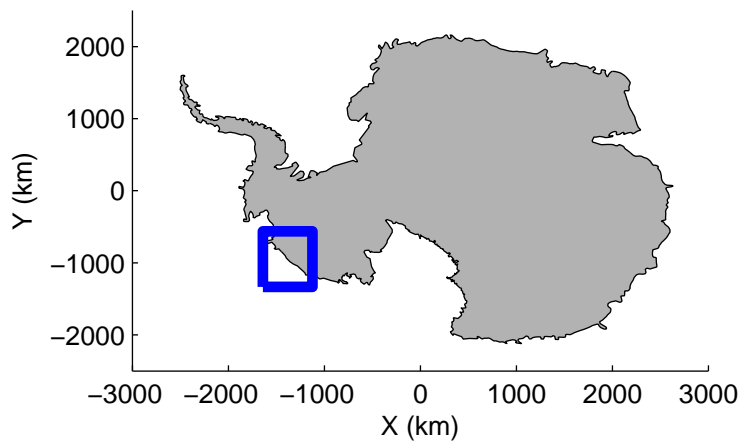


mcords2 2012_Antarctica_DC8:Getz 07 20121027_03_027:18:30:50.00 to 18:37:16.84 GPS




mcords2 2012_Antarctica_DC8:Getz 07 20121027_03_027:18:30:50.00 to 18:37:16.84 GPS

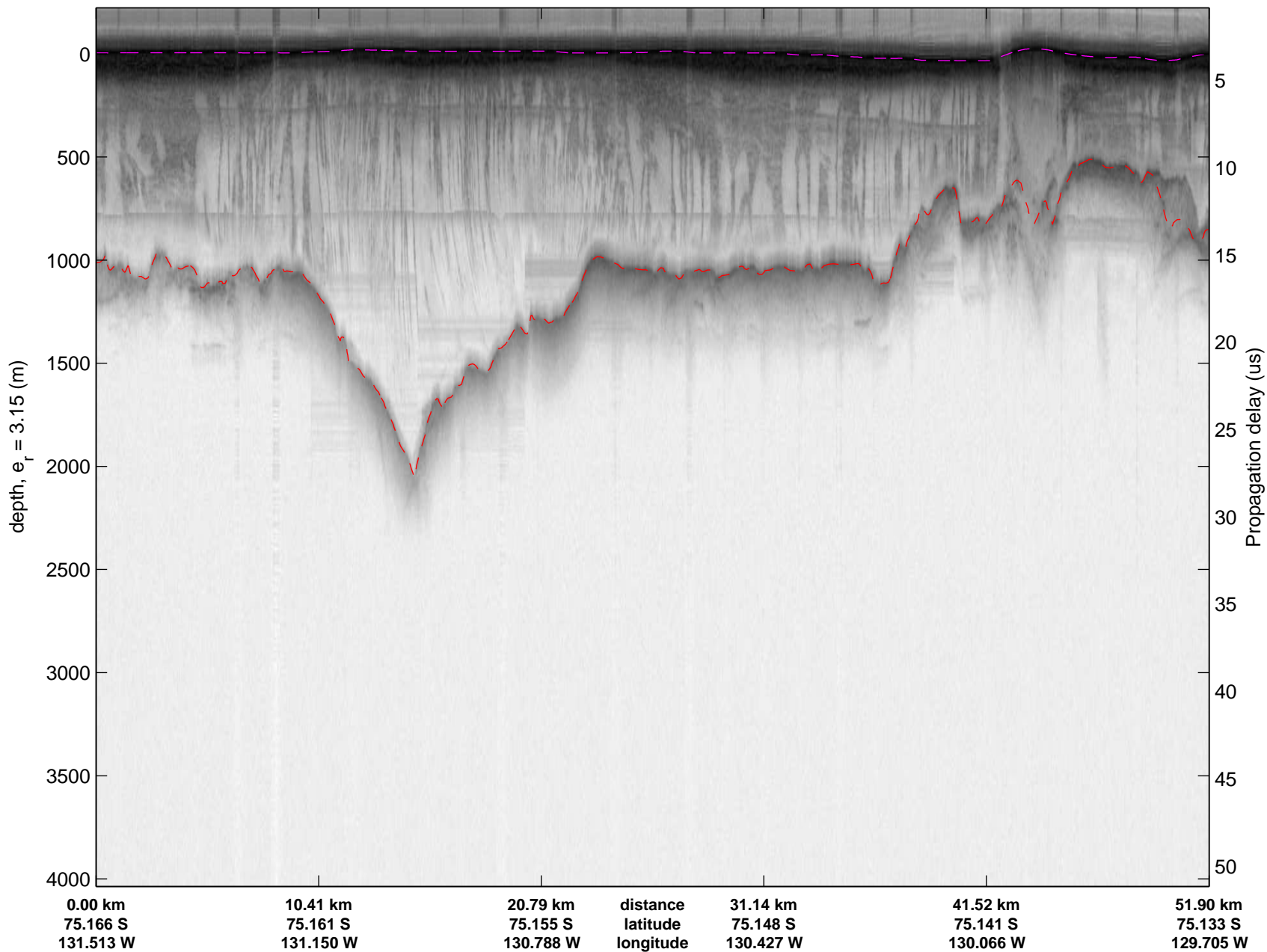


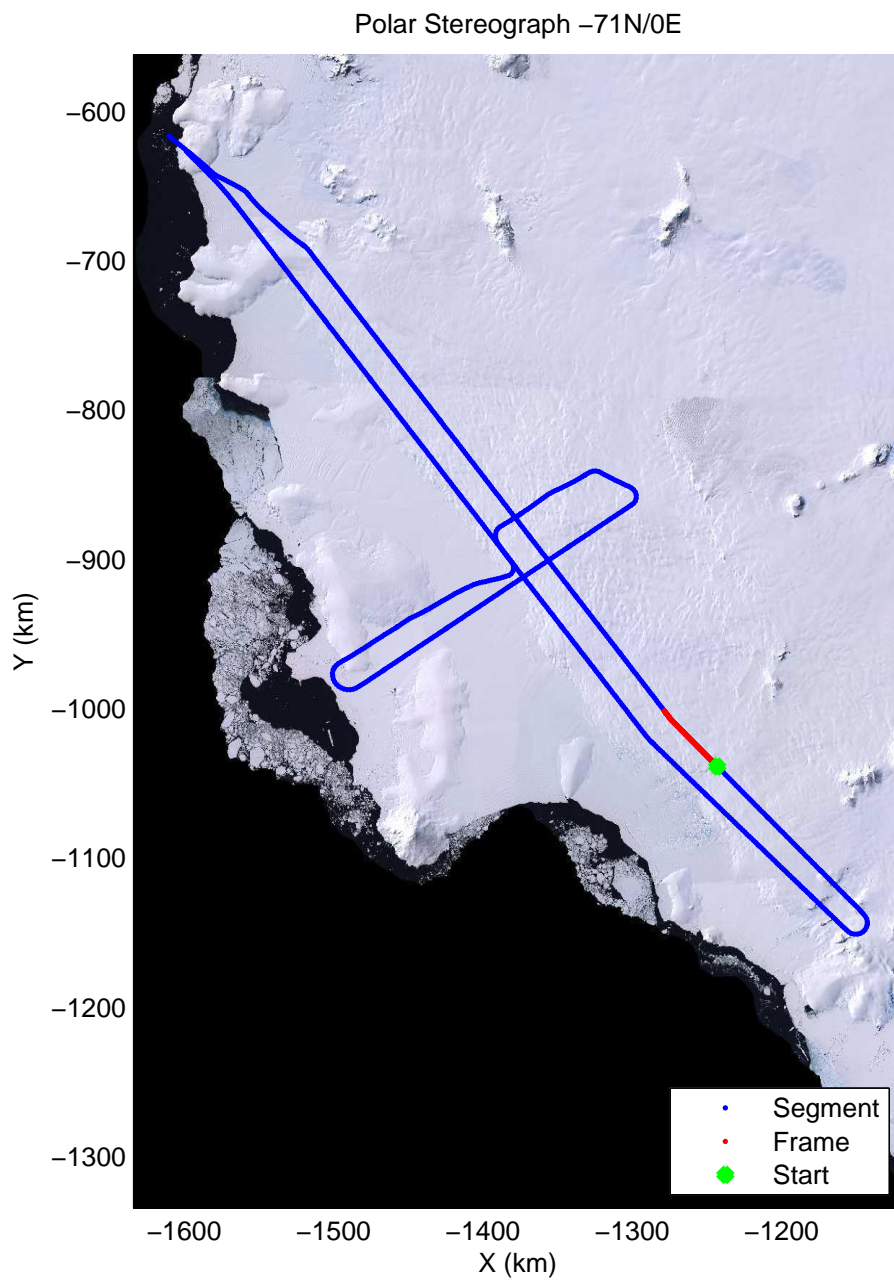
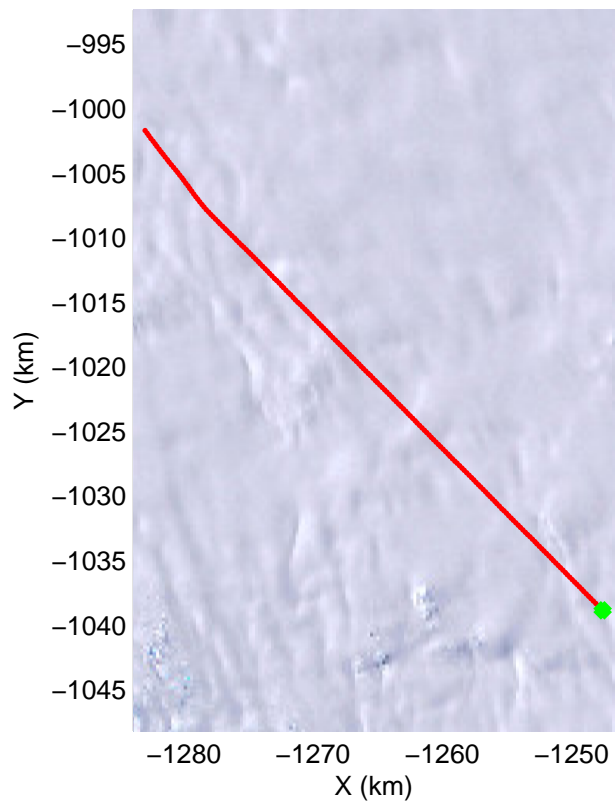
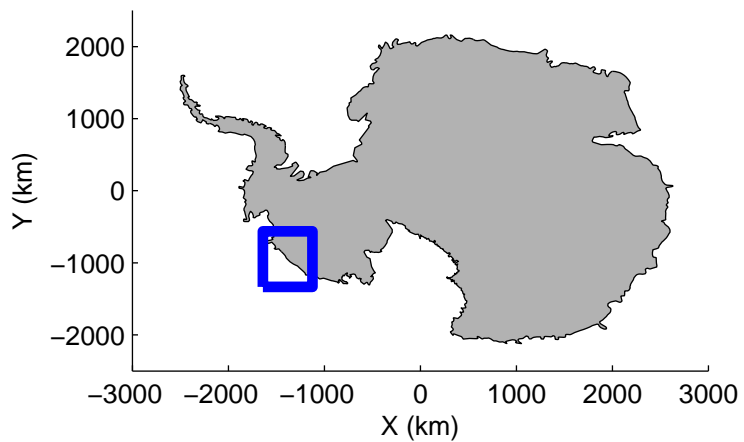


mcords2 2012_Antarctica_DC8:Getz 07 20121027_03_028:18:37:03.18 to 18:43:27.28 GPS




mcords2 2012_Antarctica_DC8:Getz 07 20121027_03_028:18:37:03.18 to 18:43:27.28 GPS

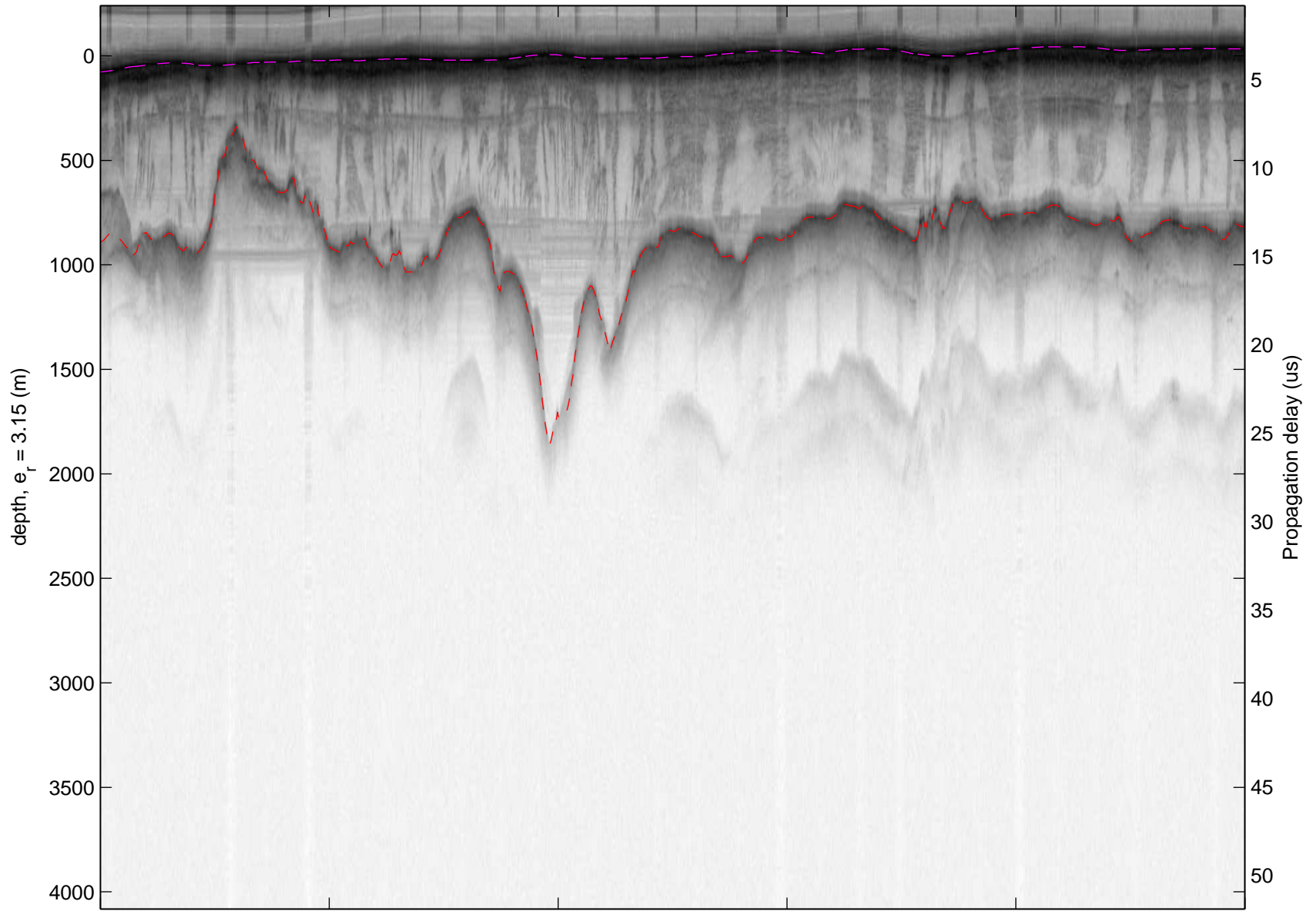




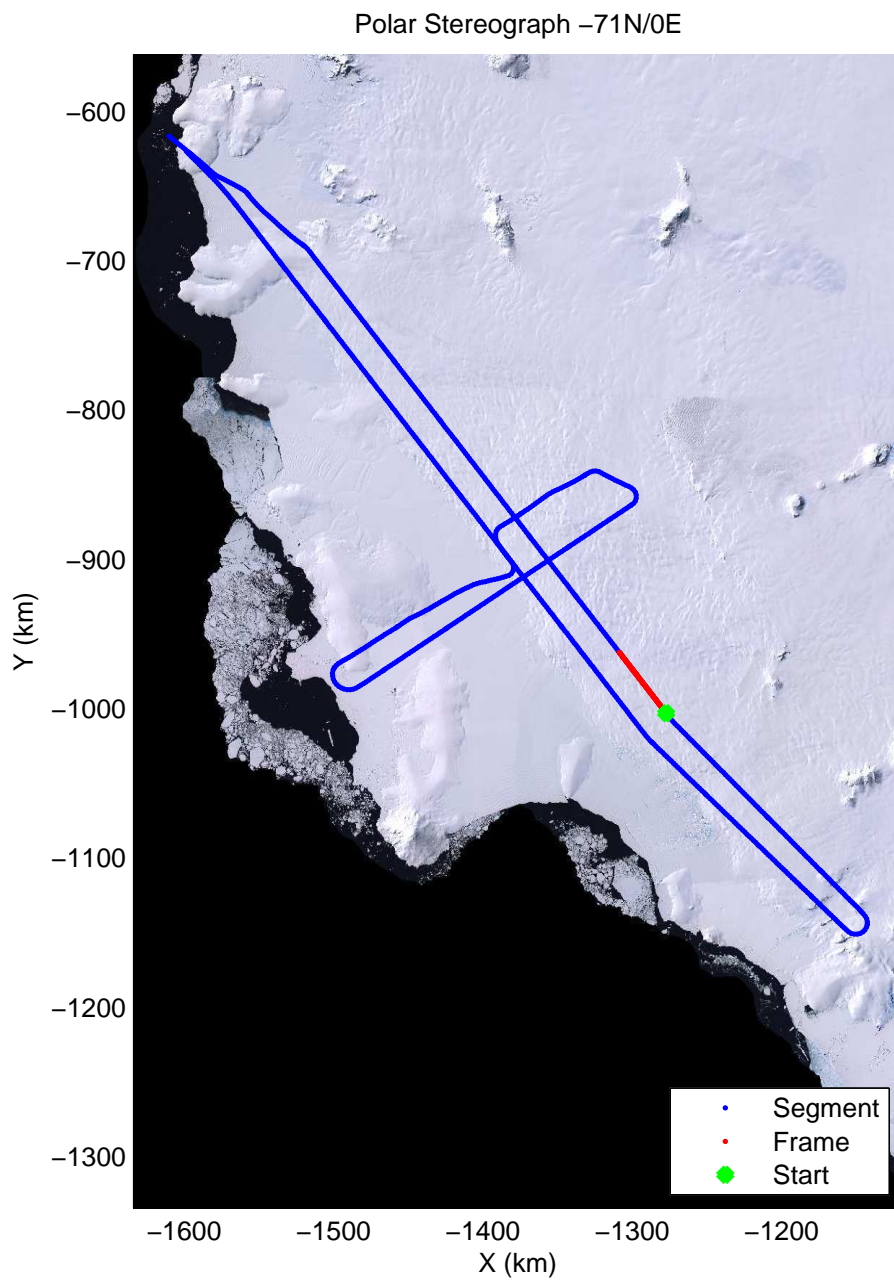
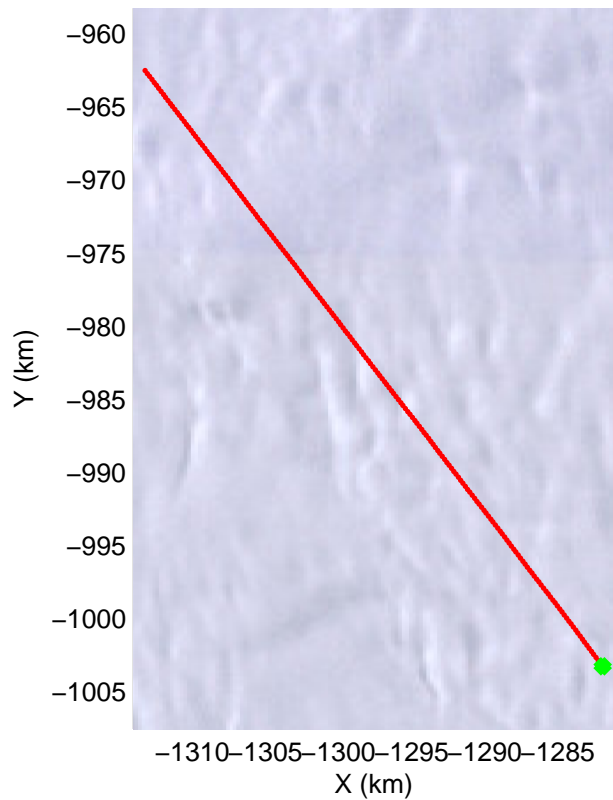
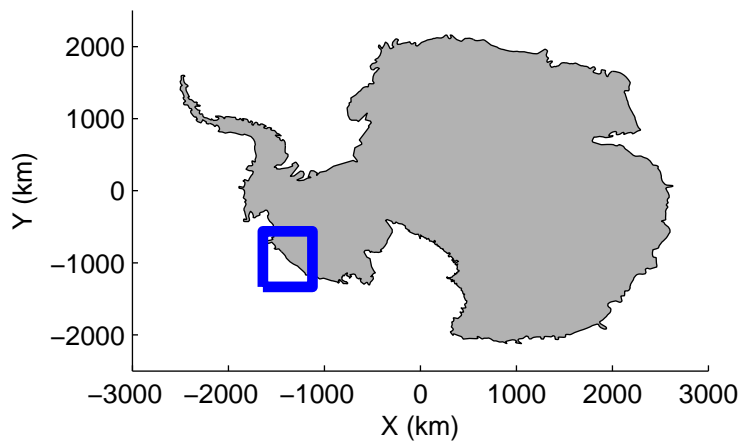
mcords2 2012_Antarctica_DC8:Getz 07 20121027_03_029:18:43:13.27 to 18:49:31.75 GPS



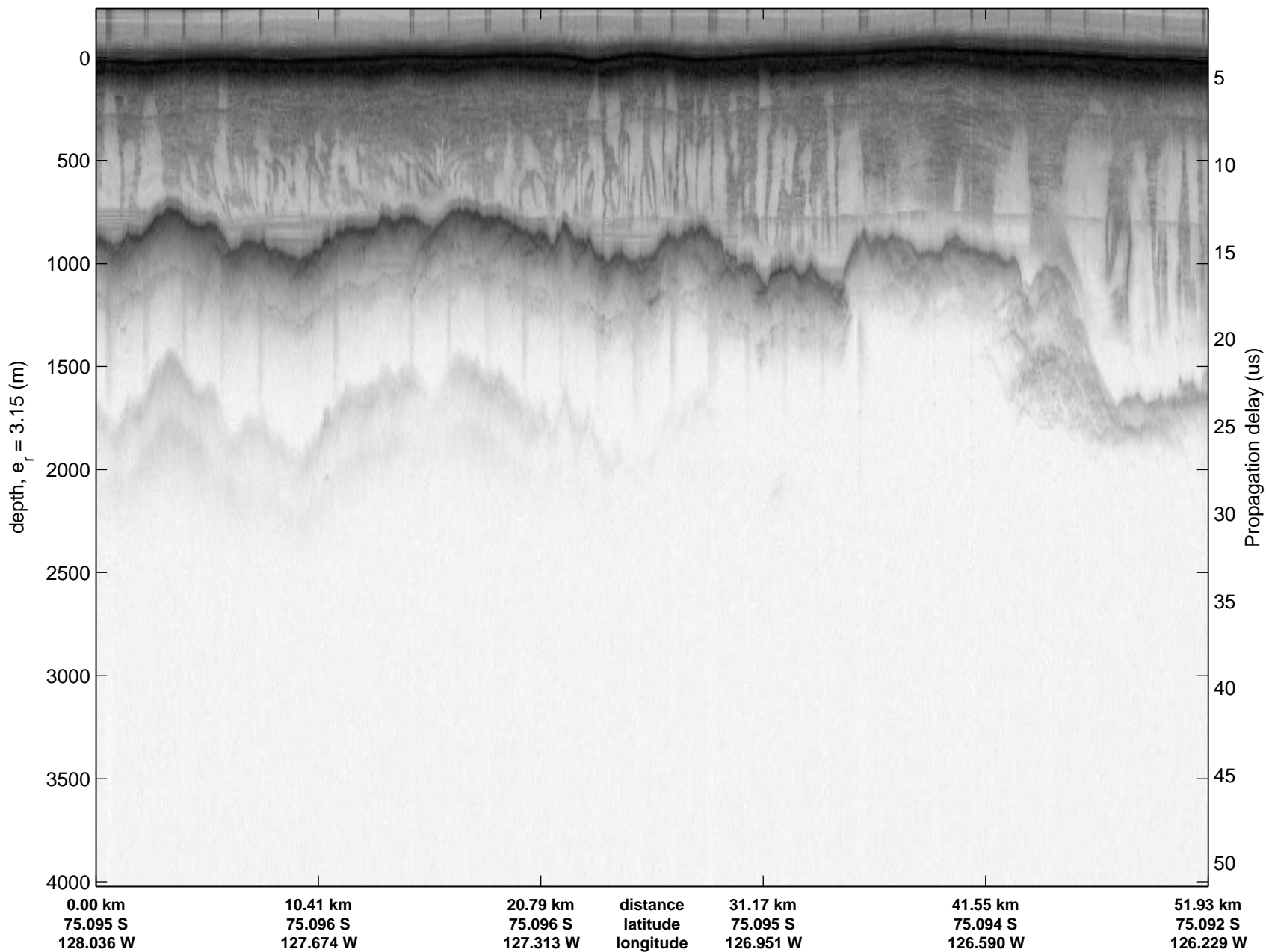
mcords2 2012_Antarctica_DC8:Getz 07 20121027_03_029:18:43:13.27 to 18:49:31.75 GPS



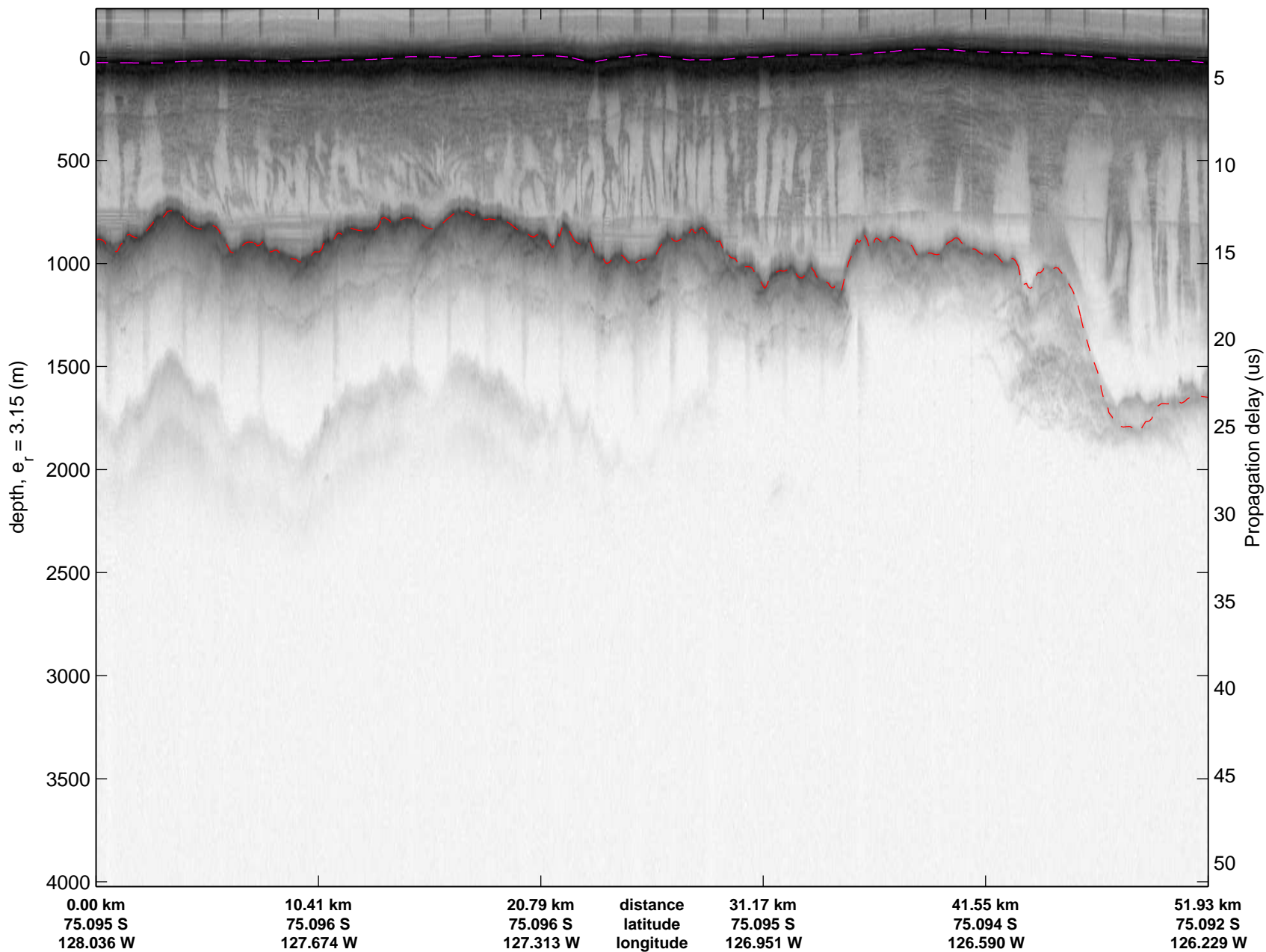
0.00 km	10.41 km	20.79 km	distance	31.20 km	41.58 km	51.96 km
75.134 S	75.126 S	75.117 S	latitude	75.108 S	75.098 S	75.096 S
129.772 W	129.410 W	129.050 W	longitude	128.689 W	128.329 W	127.969 W

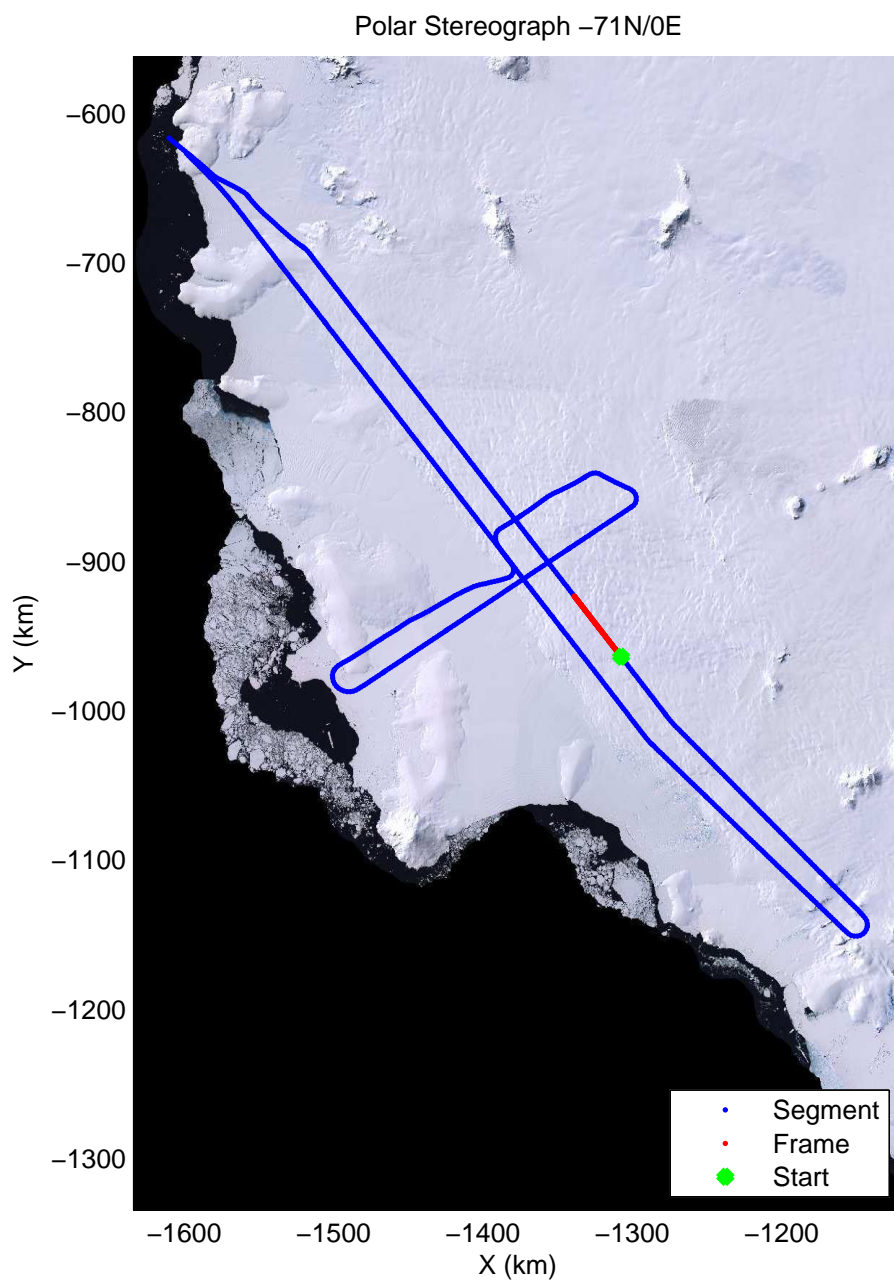
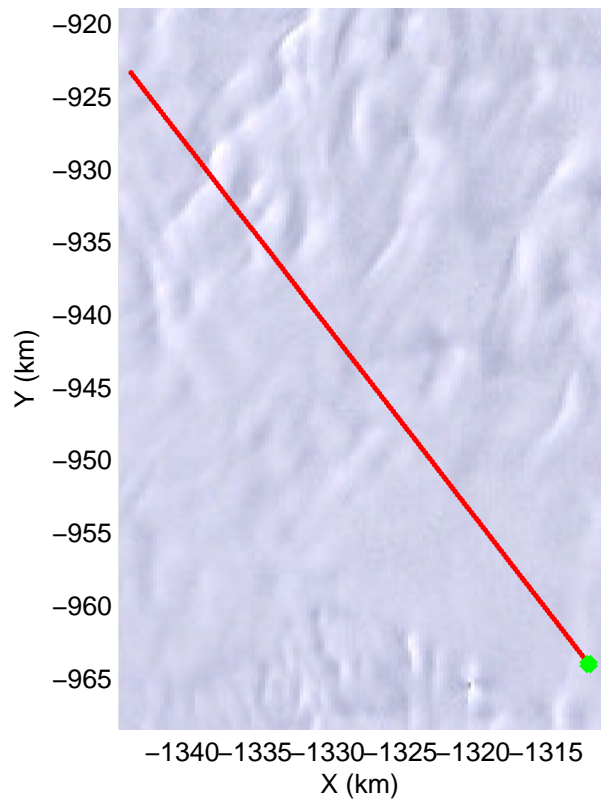
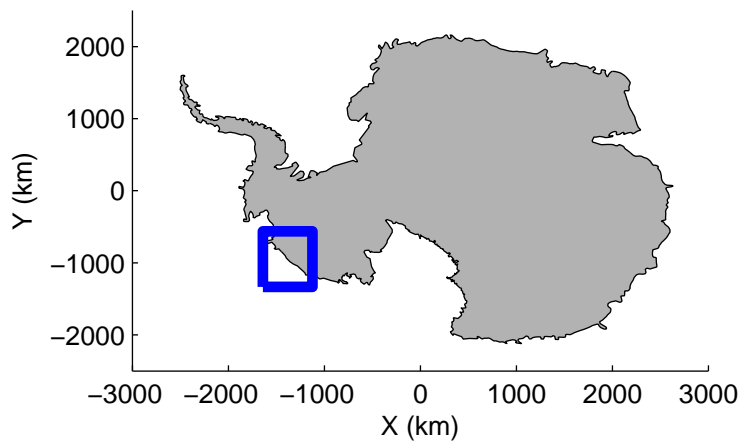


mcords2 2012_Antarctica_DC8:Getz 07 20121027_03_030:18:49:17.50 to 18:55:41.31 GPS




mcords2 2012_Antarctica_DC8:Getz 07 20121027_03_030:18:49:17.50 to 18:55:41.31 GPS

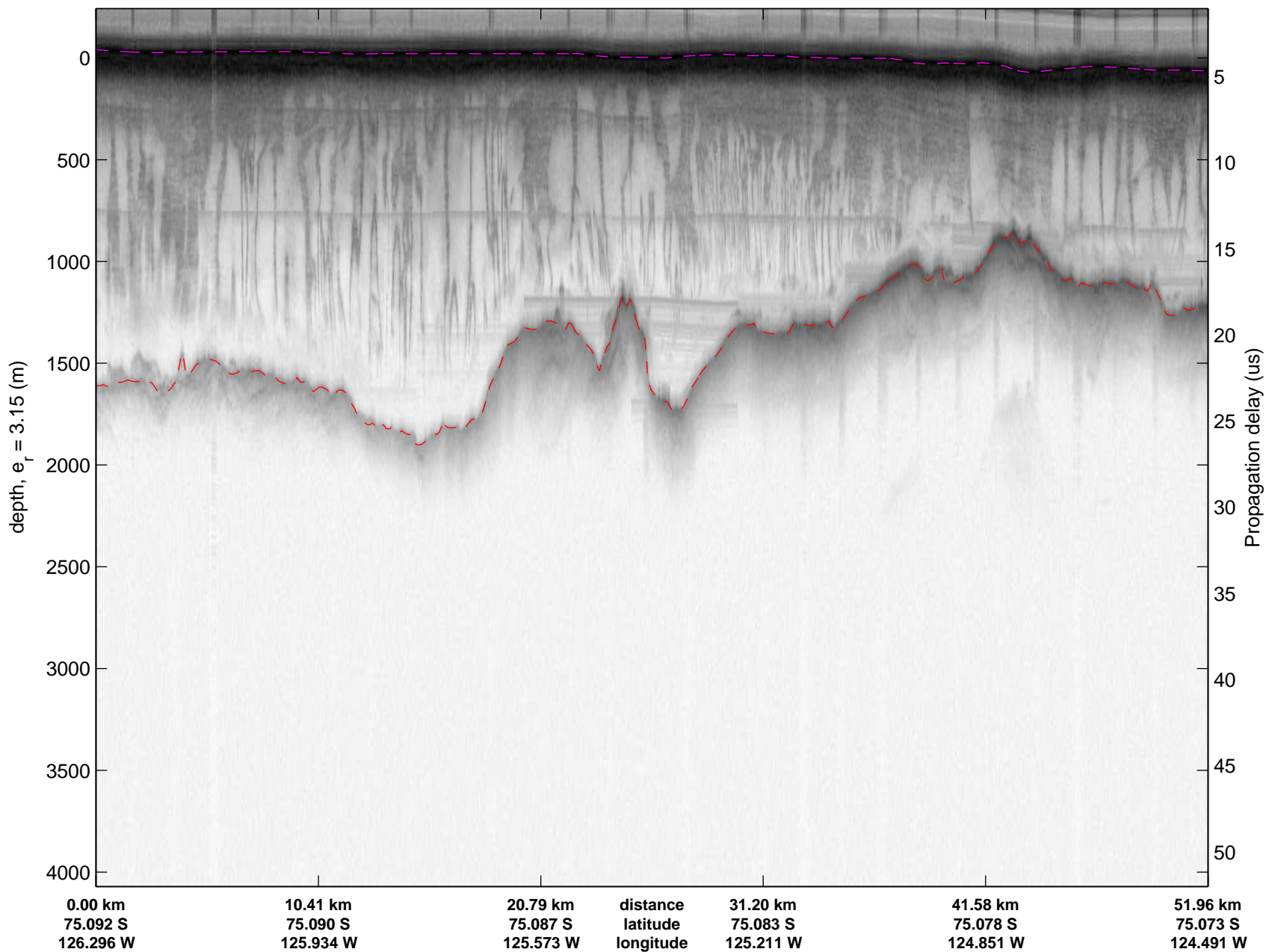


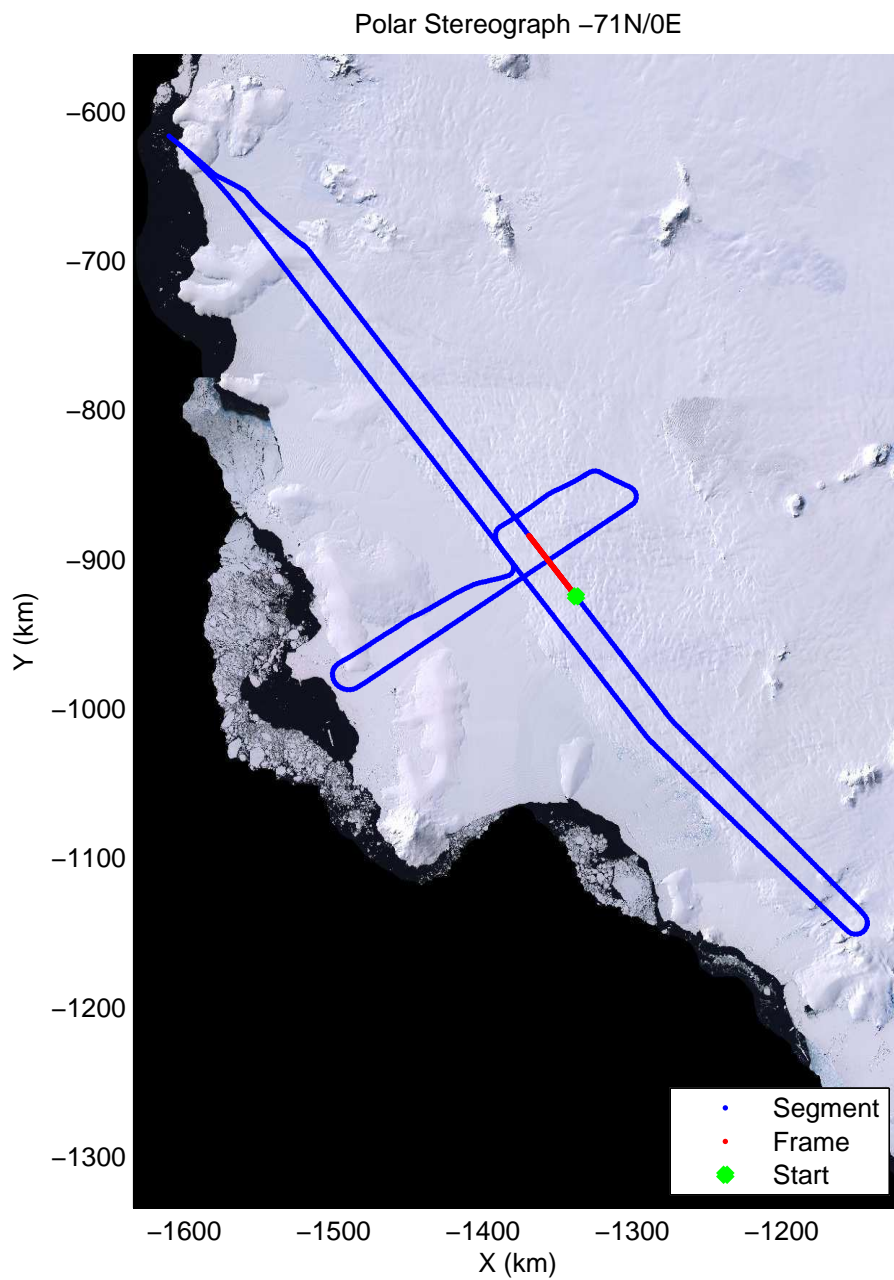
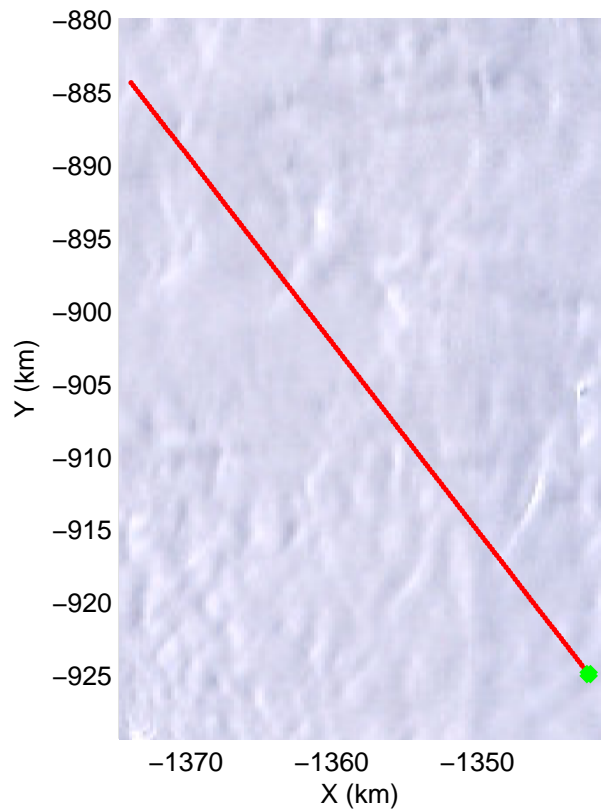
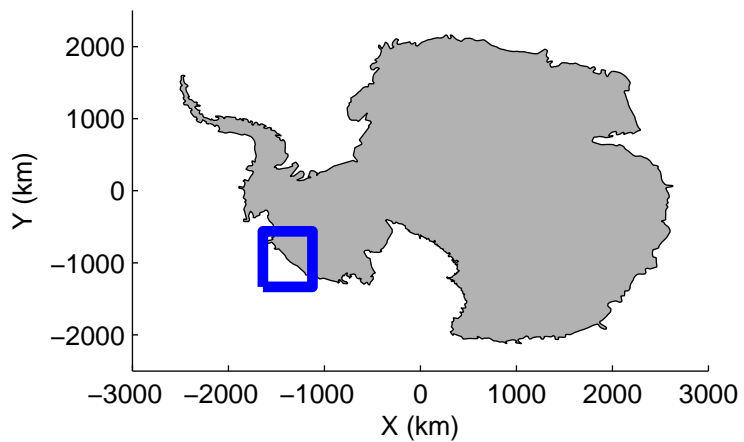


mcords2 2012_Antarctica_DC8:Getz 07 20121027_03_031:18:55:27.83 to 19:01:37.19 GPS




mcords2 2012_Antarctica_DC8:Getz 07 20121027_03_031:18:55:27.83 to 19:01:37.19 GPS

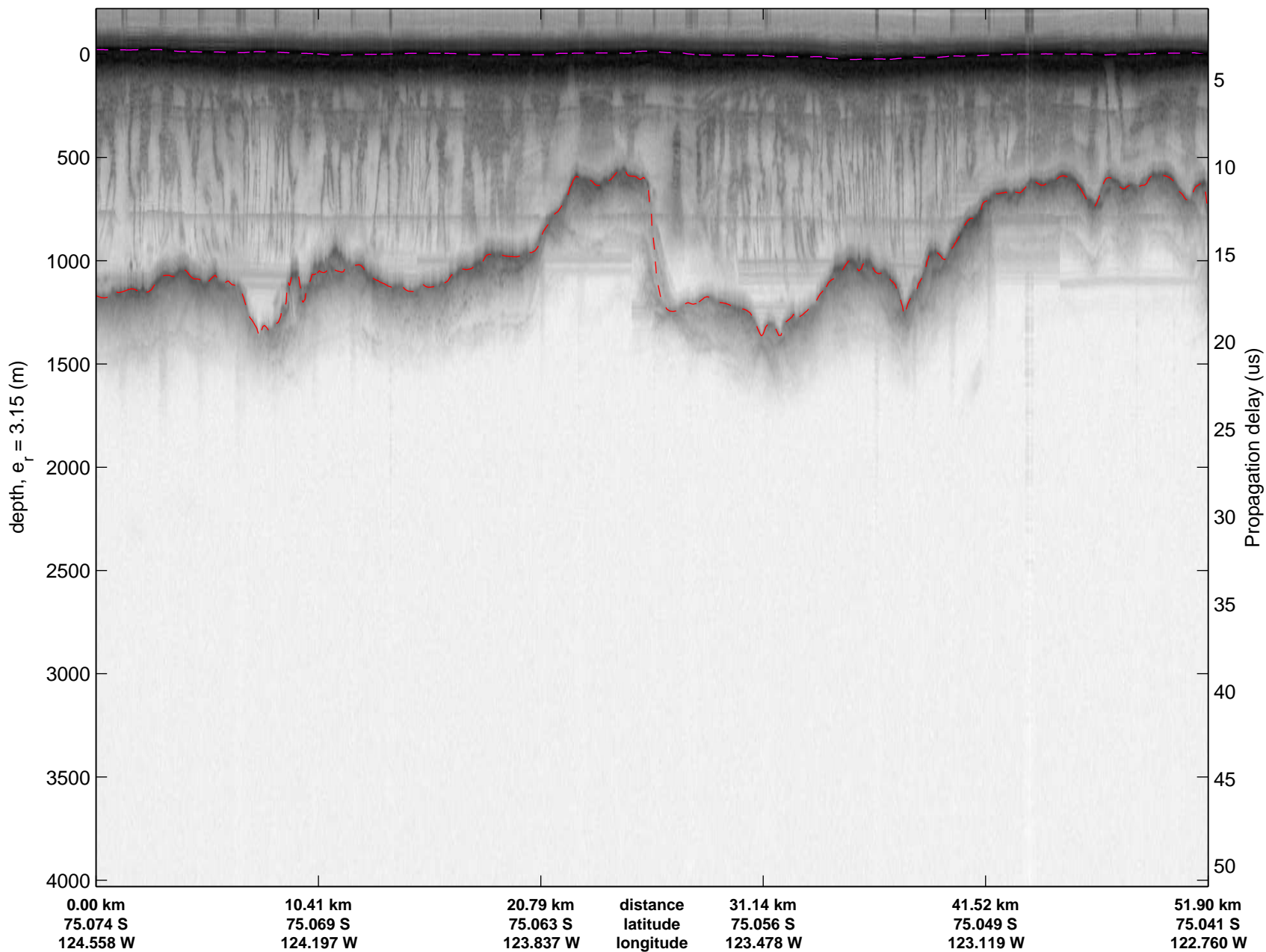


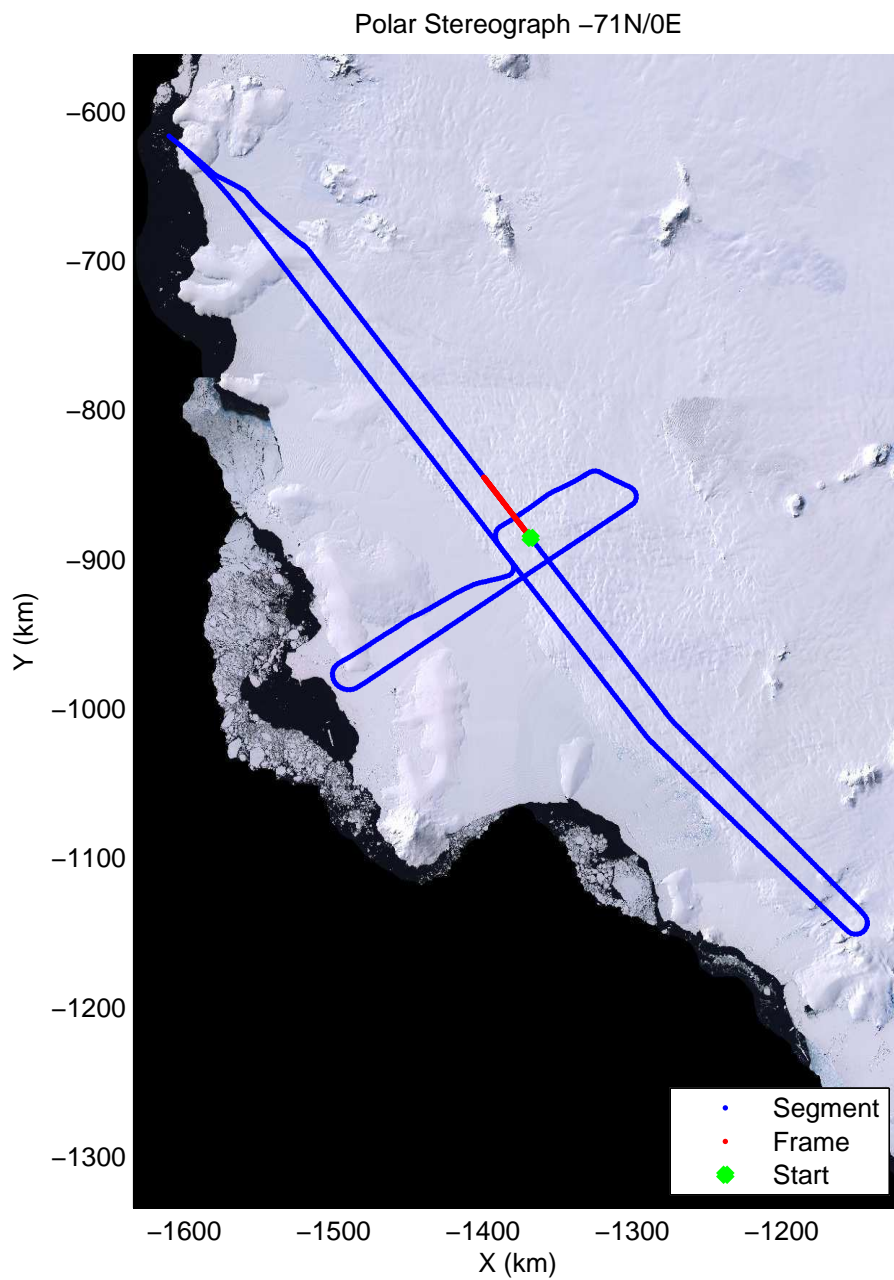
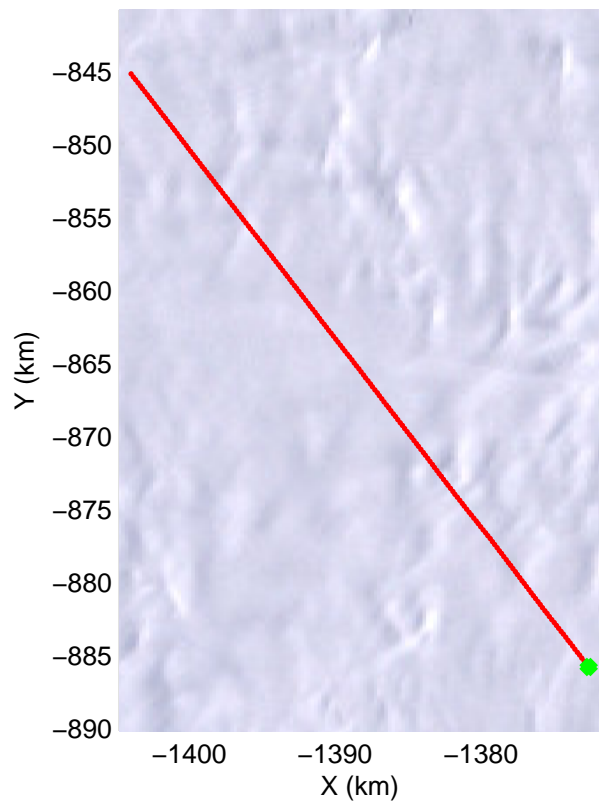
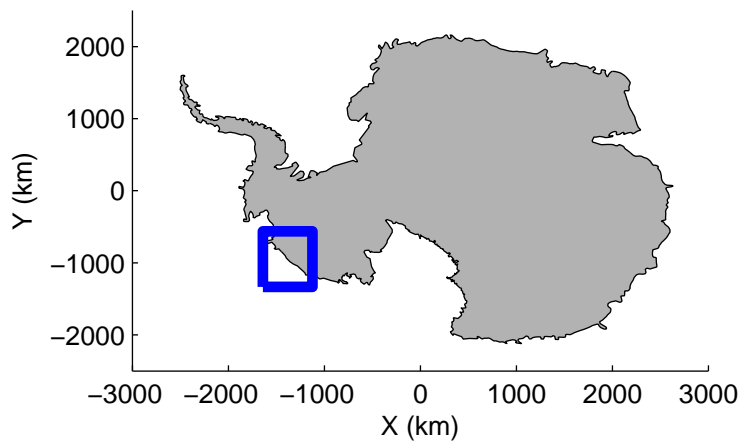


mcords2 2012_Antarctica_DC8:Getz 07 20121027_03_032:19:01:23.16 to 19:07:49.55 GPS




mcords2 2012_Antarctica_DC8:Getz 07 20121027_03_032:19:01:23.16 to 19:07:49.55 GPS

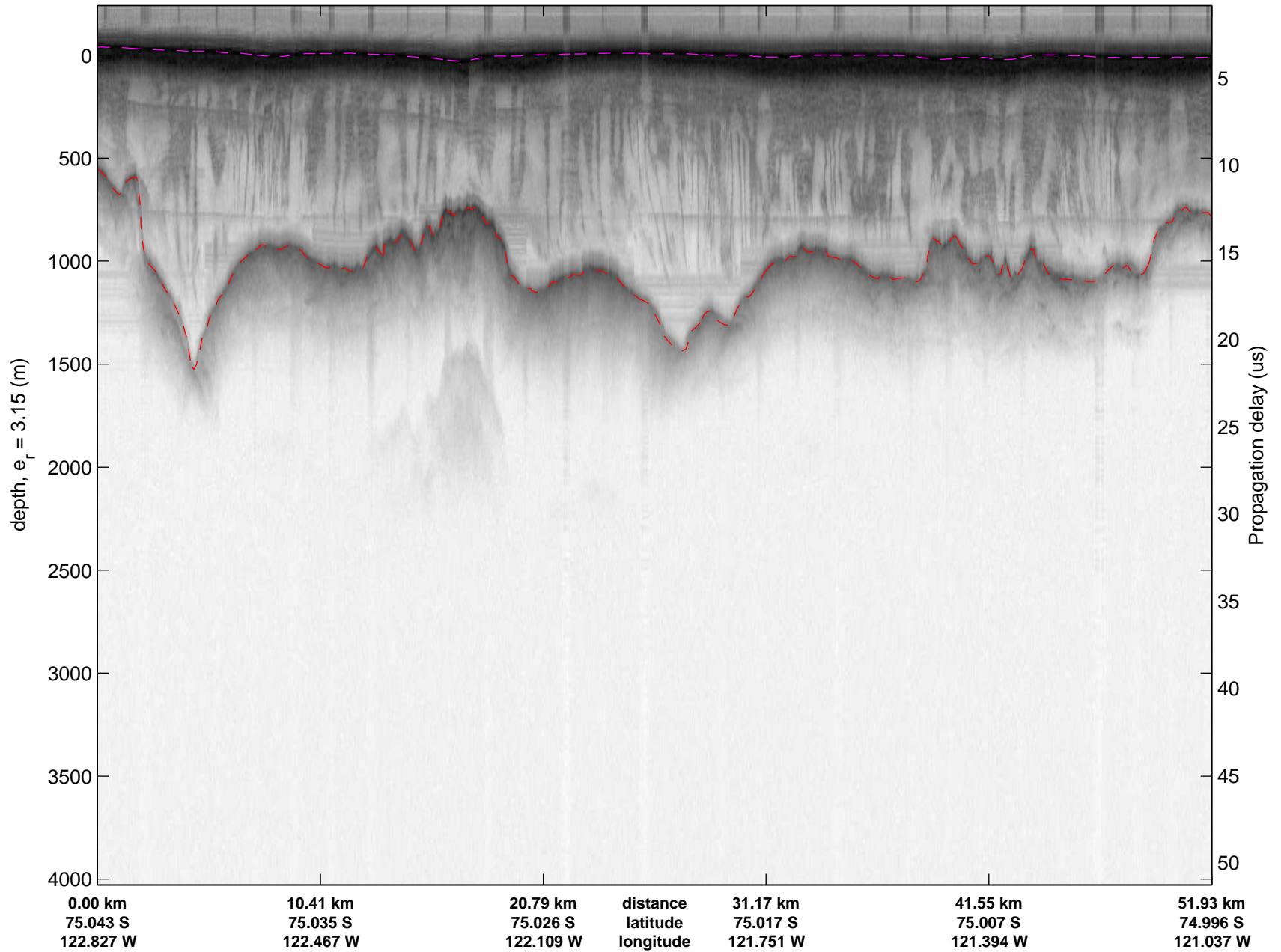


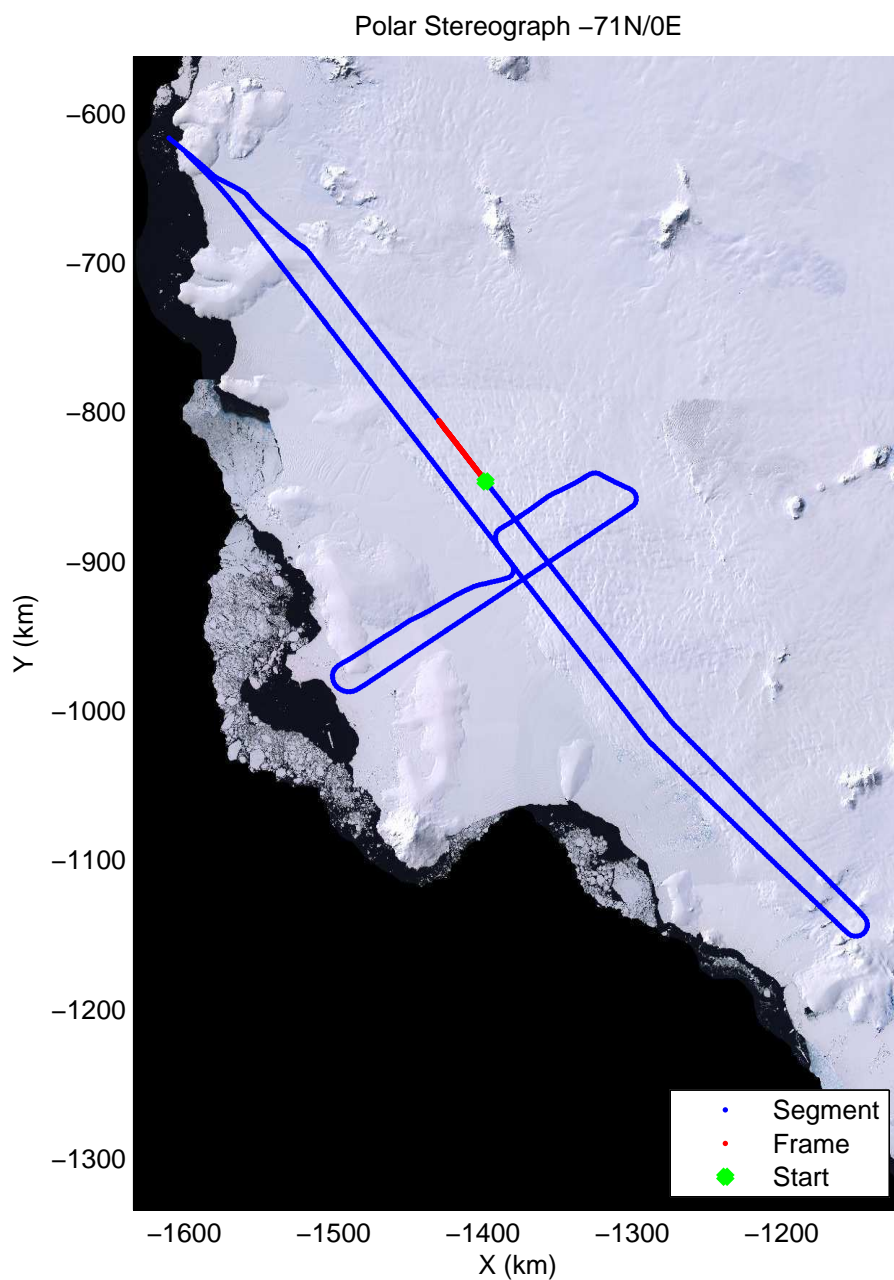
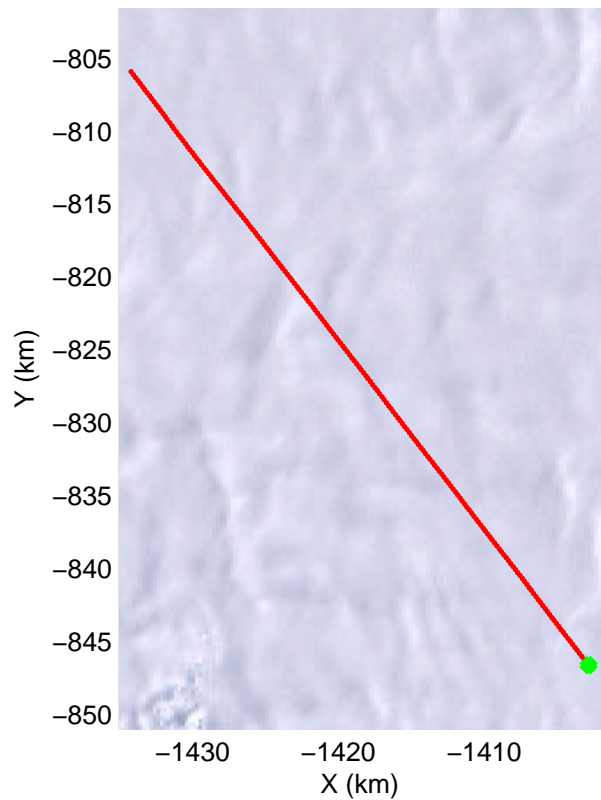
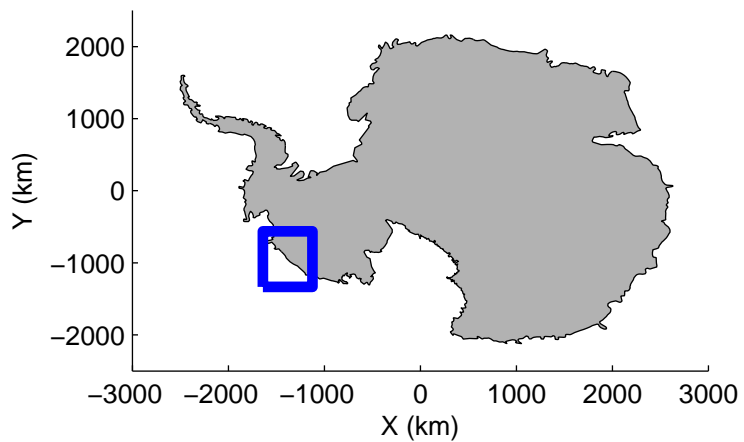


mcords2 2012_Antarctica_DC8:Getz 07 20121027_03_033:19:07:34.97 to 19:13:57.43 GPS




mcords2 2012_Antarctica_DC8:Getz 07 20121027_03_033:19:07:34.97 to 19:13:57.43 GPS




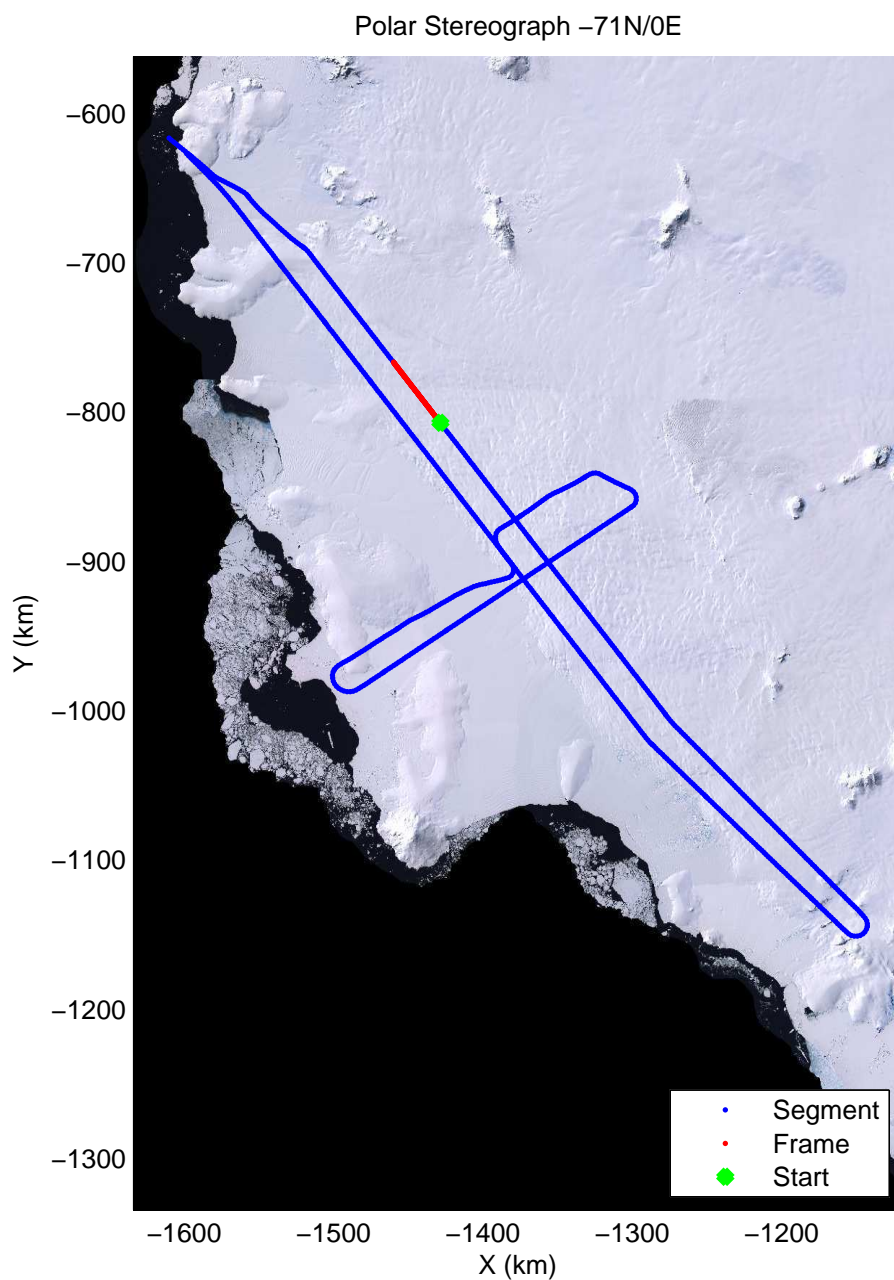
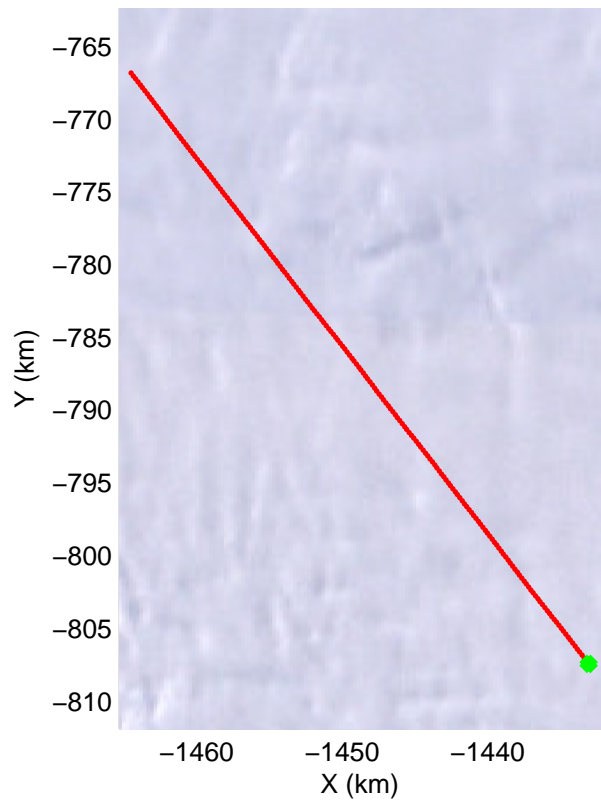
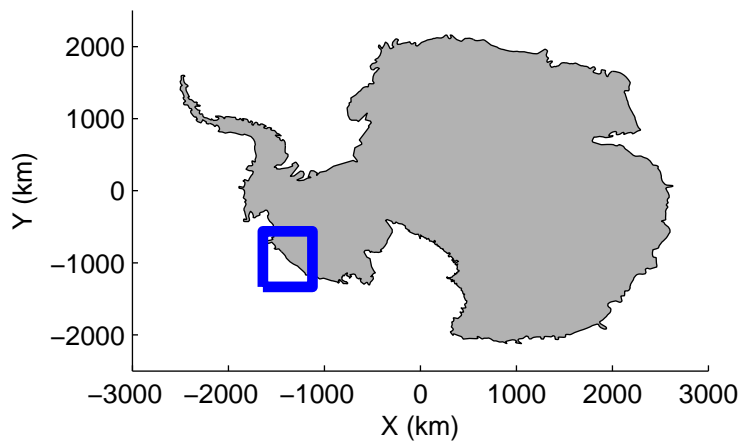


mcords2 2012_Antarctica_DC8:Getz 07 20121027_03_034:19:13:42.97 to 19:20:08.13 GPS




mcords2 2012_Antarctica_DC8:Getz 07 20121027_03_034:19:13:42.97 to 19:20:08.13 GPS

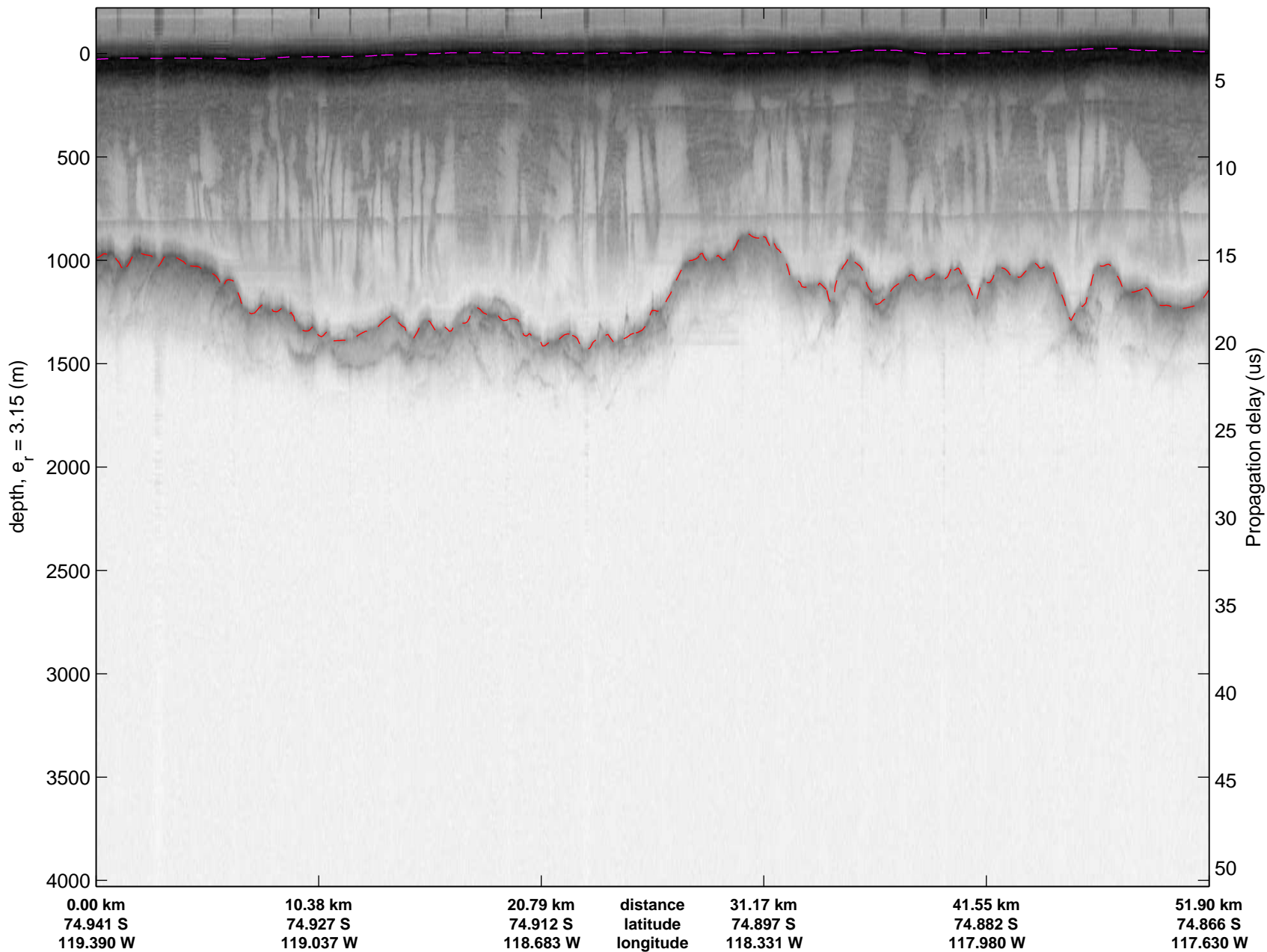


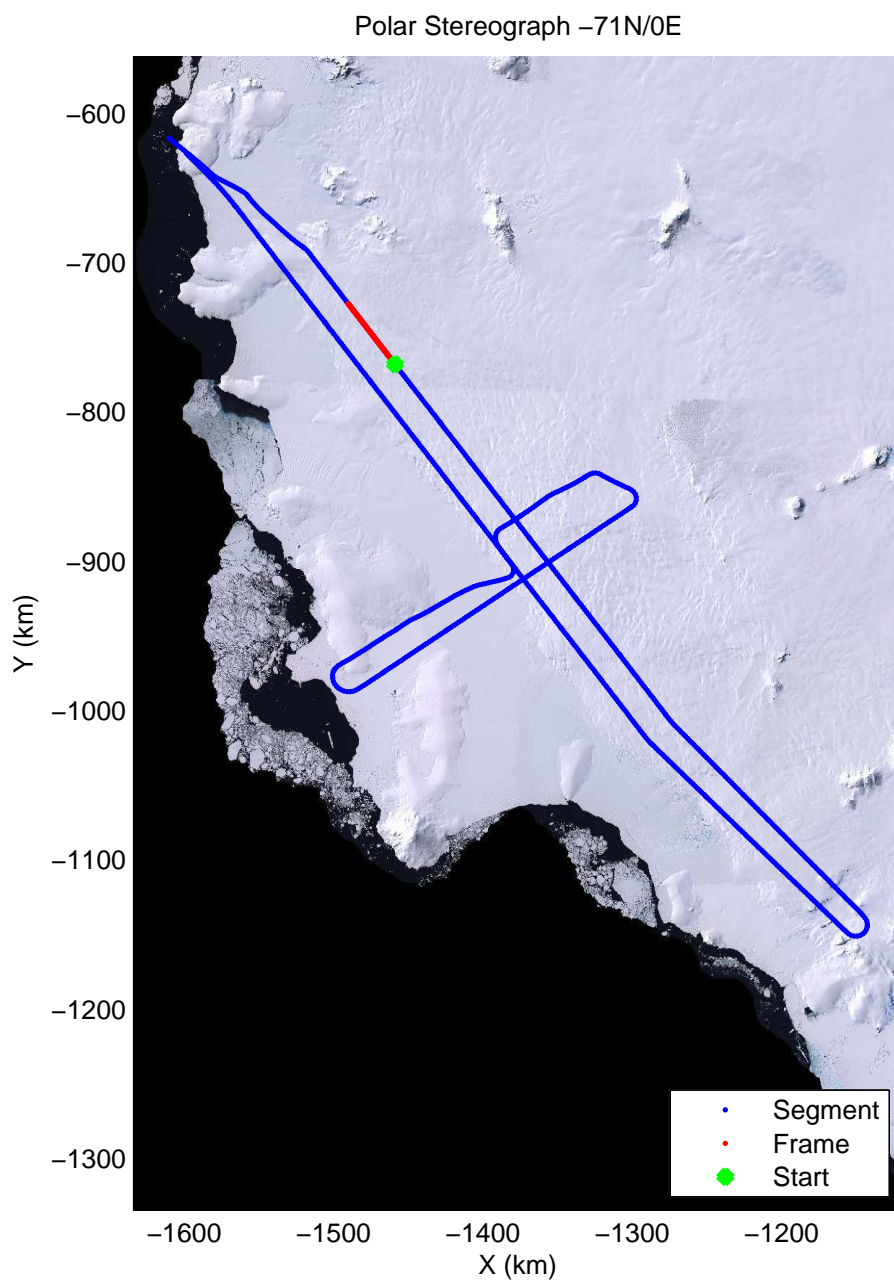
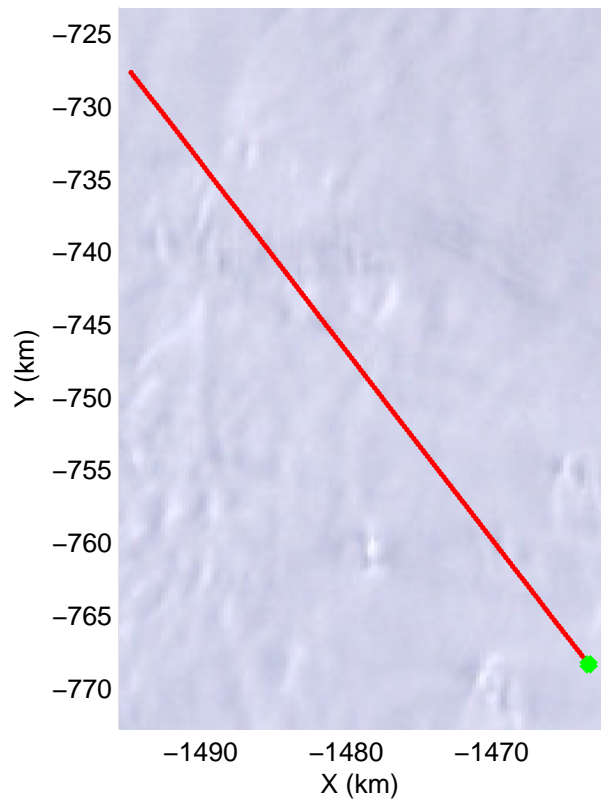
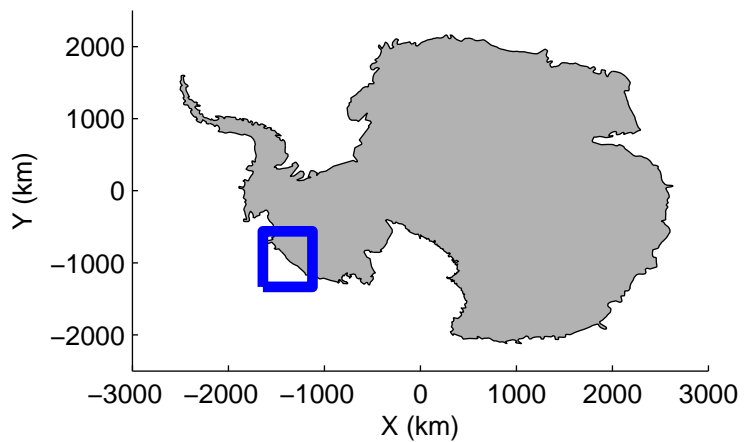


mcords2 2012_Antarctica_DC8:Getz 07 20121027_03_035:19:19:54.05 to 19:26:07.34 GPS




mcords2 2012_Antarctica_DC8:Getz 07 20121027_03_035:19:19:54.05 to 19:26:07.34 GPS

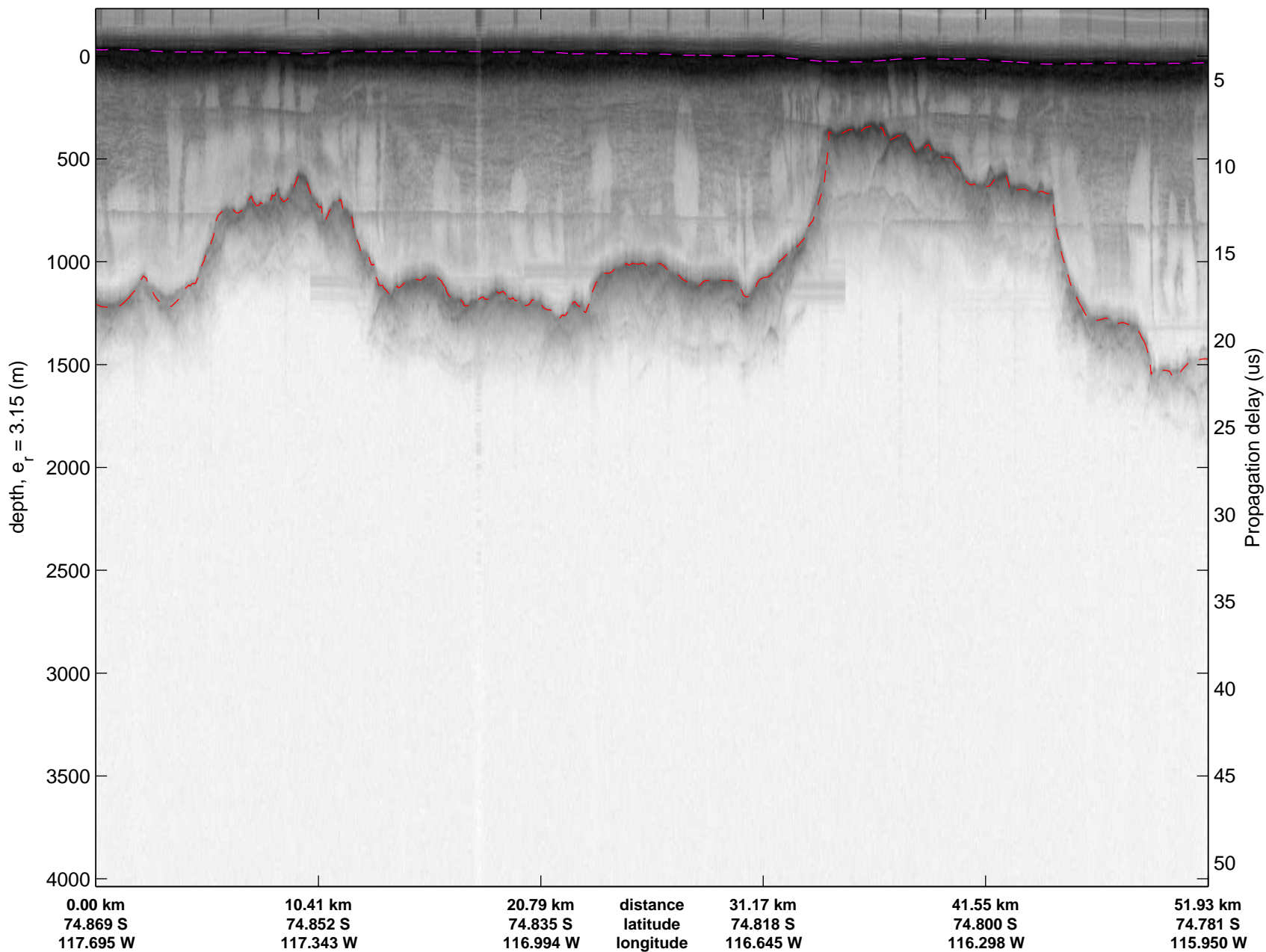


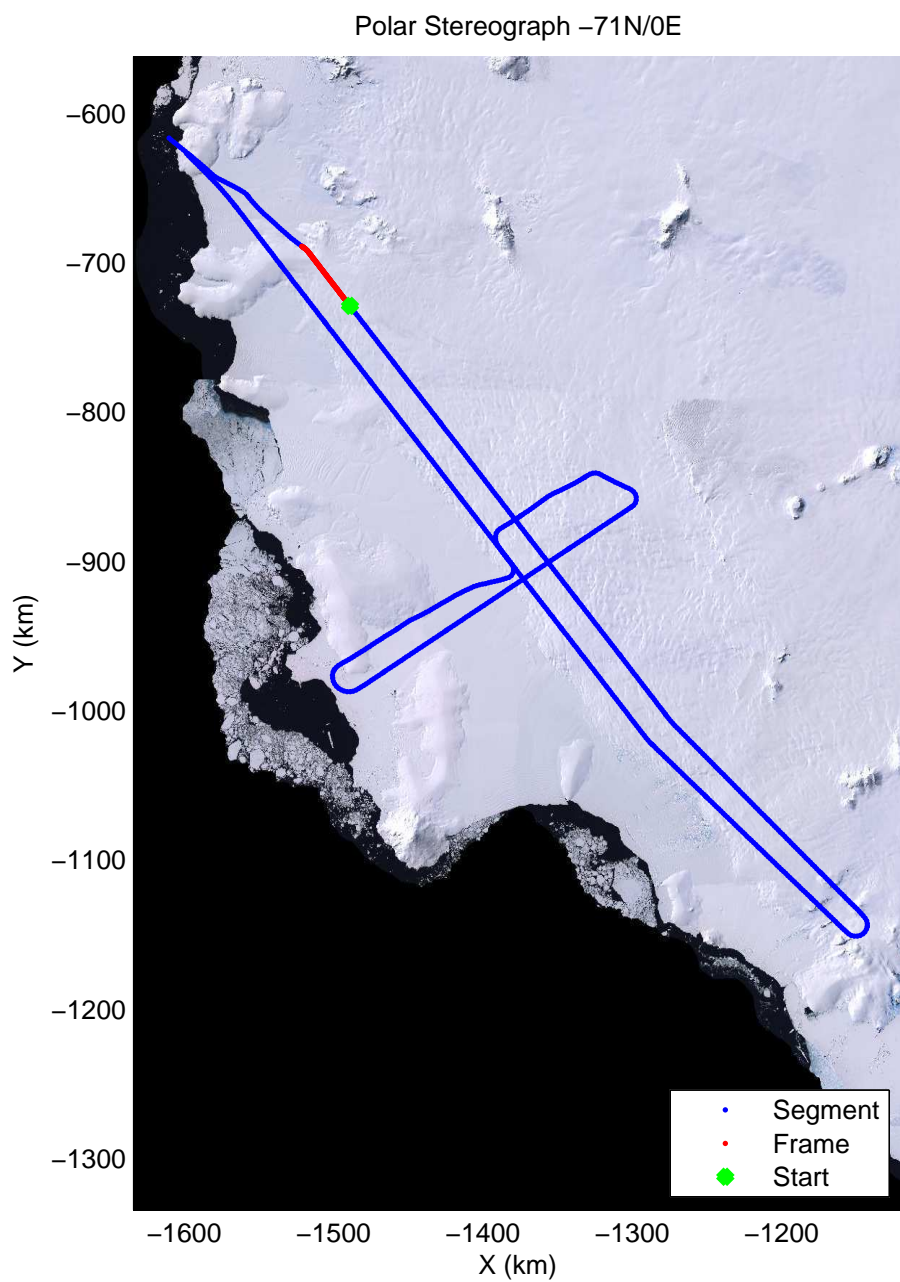
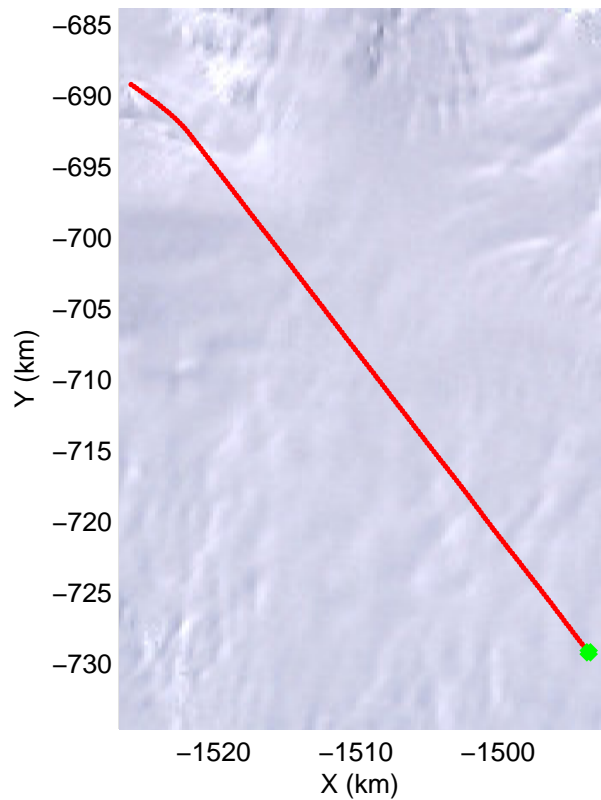
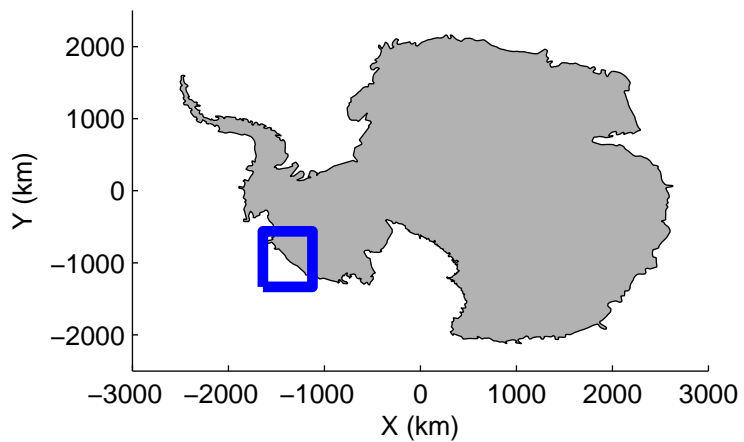


mcords2 2012_Antarctica_DC8:Getz 07 20121027_03_036:19:25:52.84 to 19:32:16.59 GPS




mcords2 2012_Antarctica_DC8:Getz 07 20121027_03_036:19:25:52.84 to 19:32:16.59 GPS

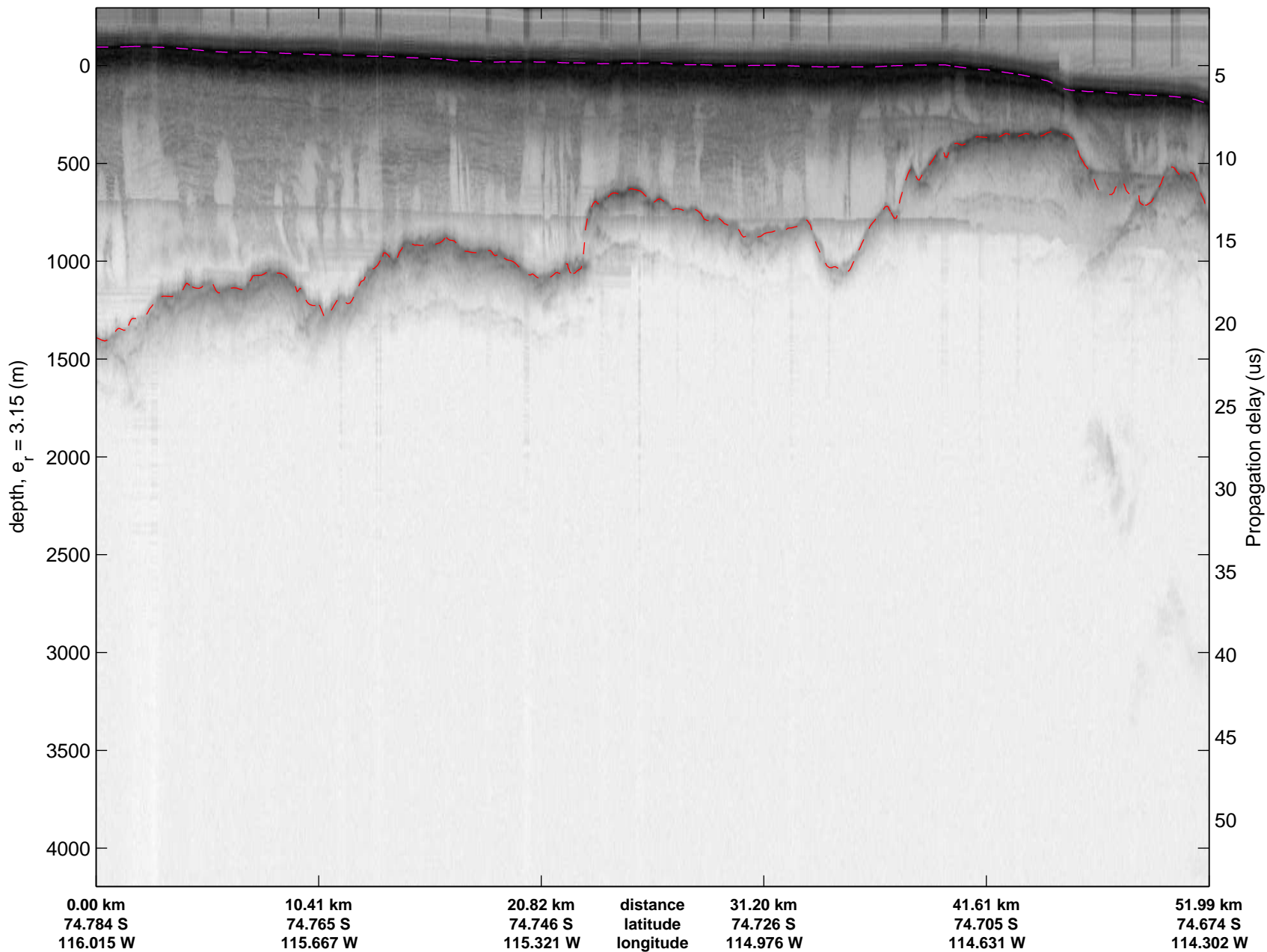


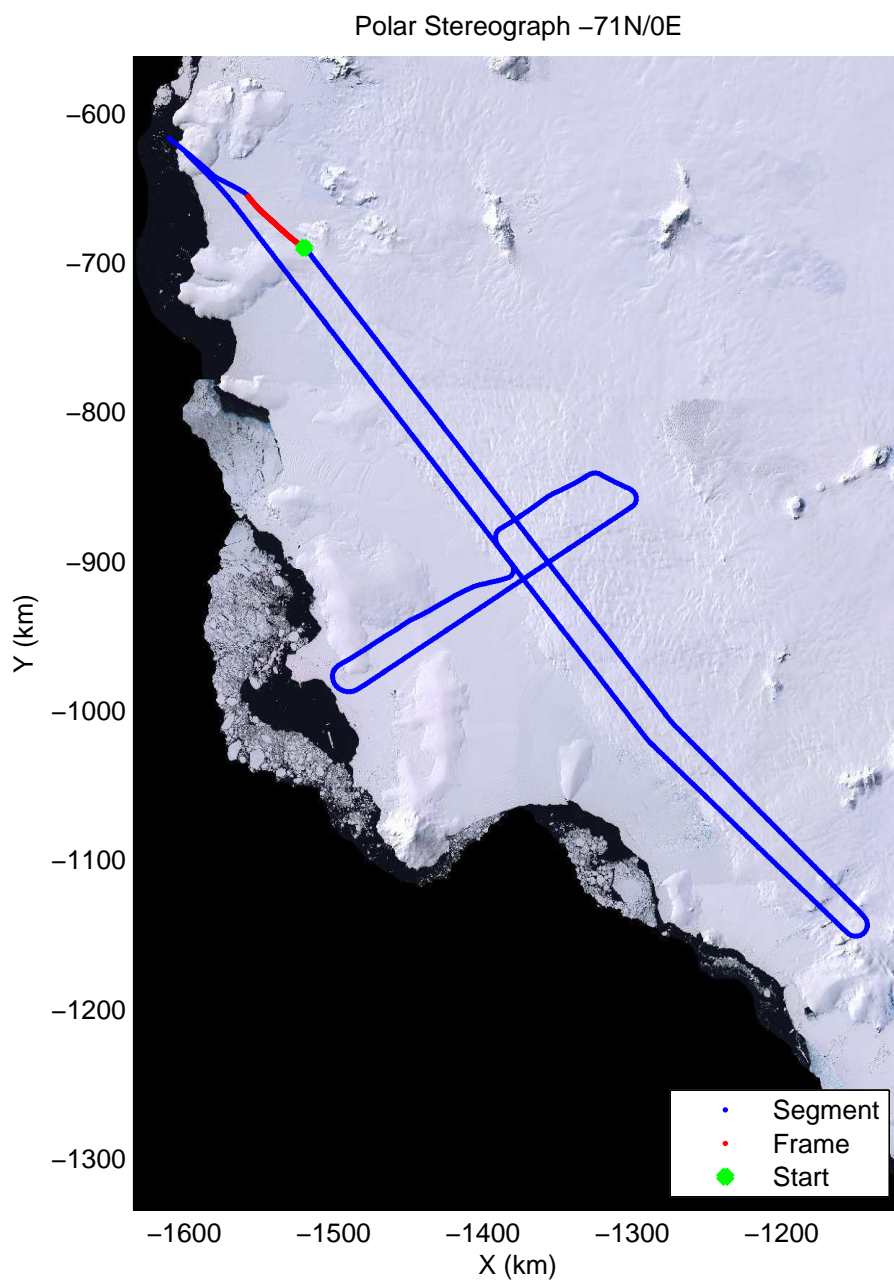
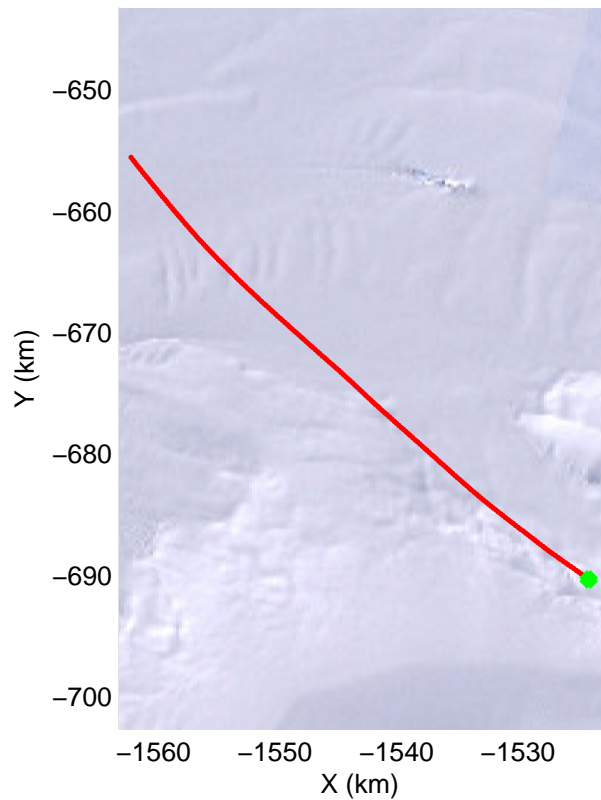
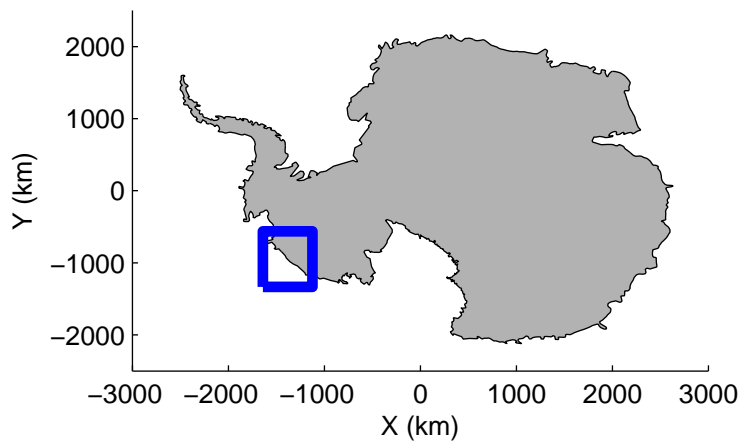


mcords2 2012_Antarctica_DC8:Getz 07 20121027_03_037:19:32:01.37 to 19:38:29.86 GPS




mcords2 2012_Antarctica_DC8:Getz 07 20121027_03_037:19:32:01.37 to 19:38:29.86 GPS

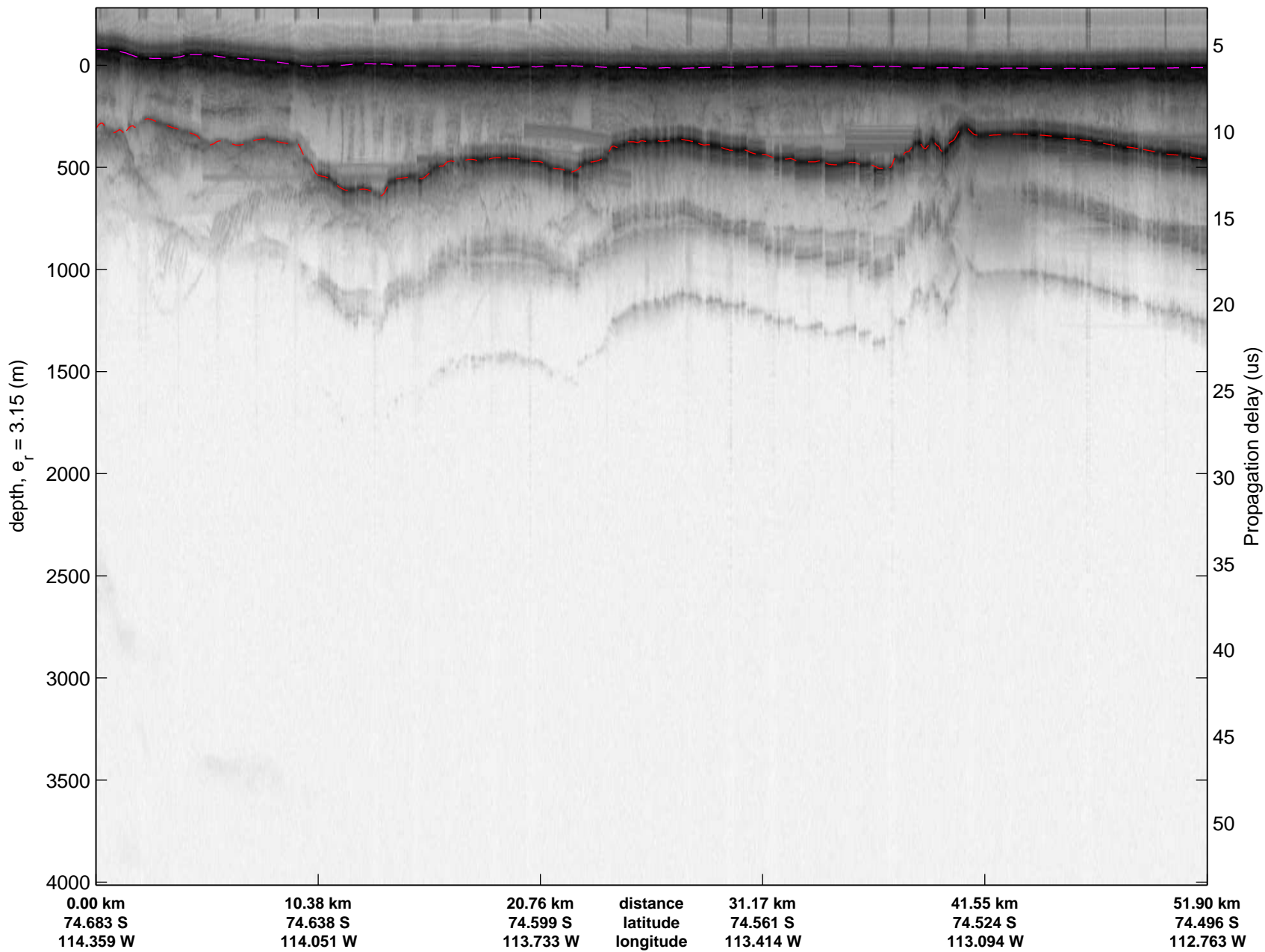


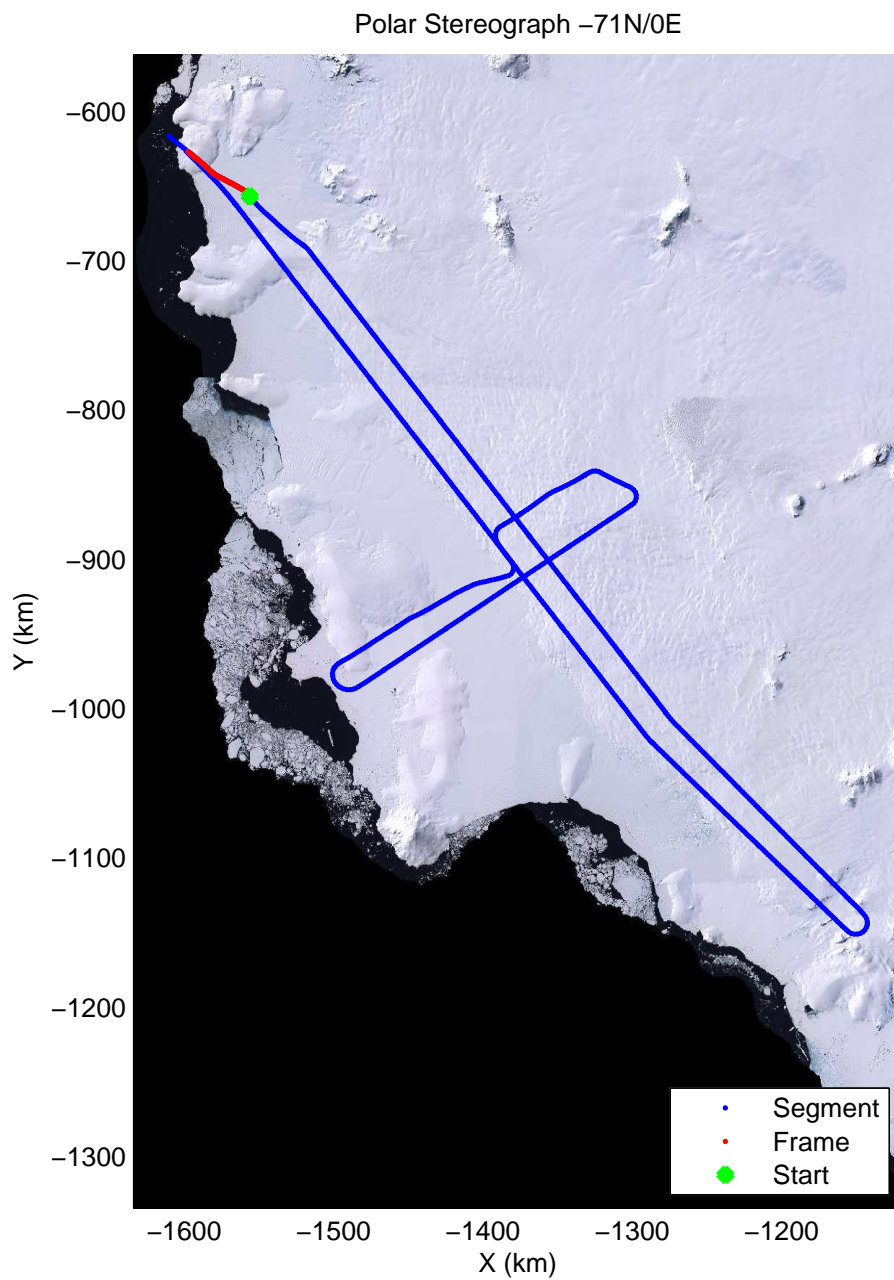
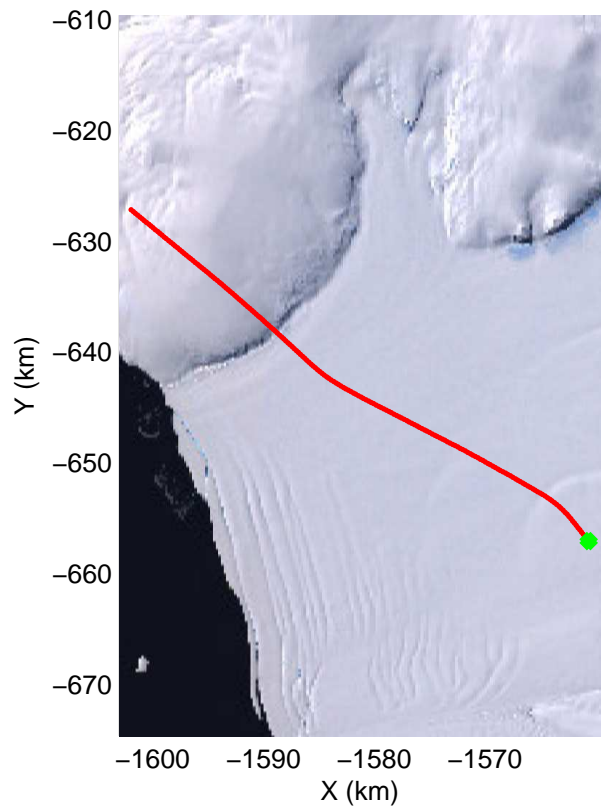
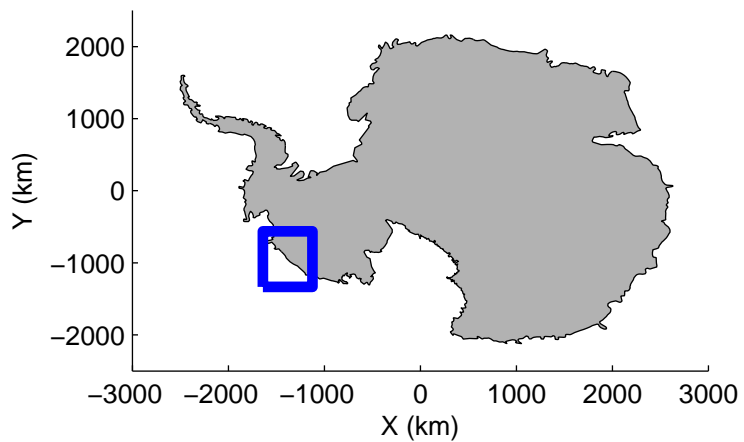


mcords2 2012_Antarctica_DC8:Getz 07 20121027_03_038:19:38:16.08 to 19:44:23.67 GPS




mcords2 2012_Antarctica_DC8:Getz 07 20121027_03_038:19:38:16.08 to 19:44:23.67 GPS

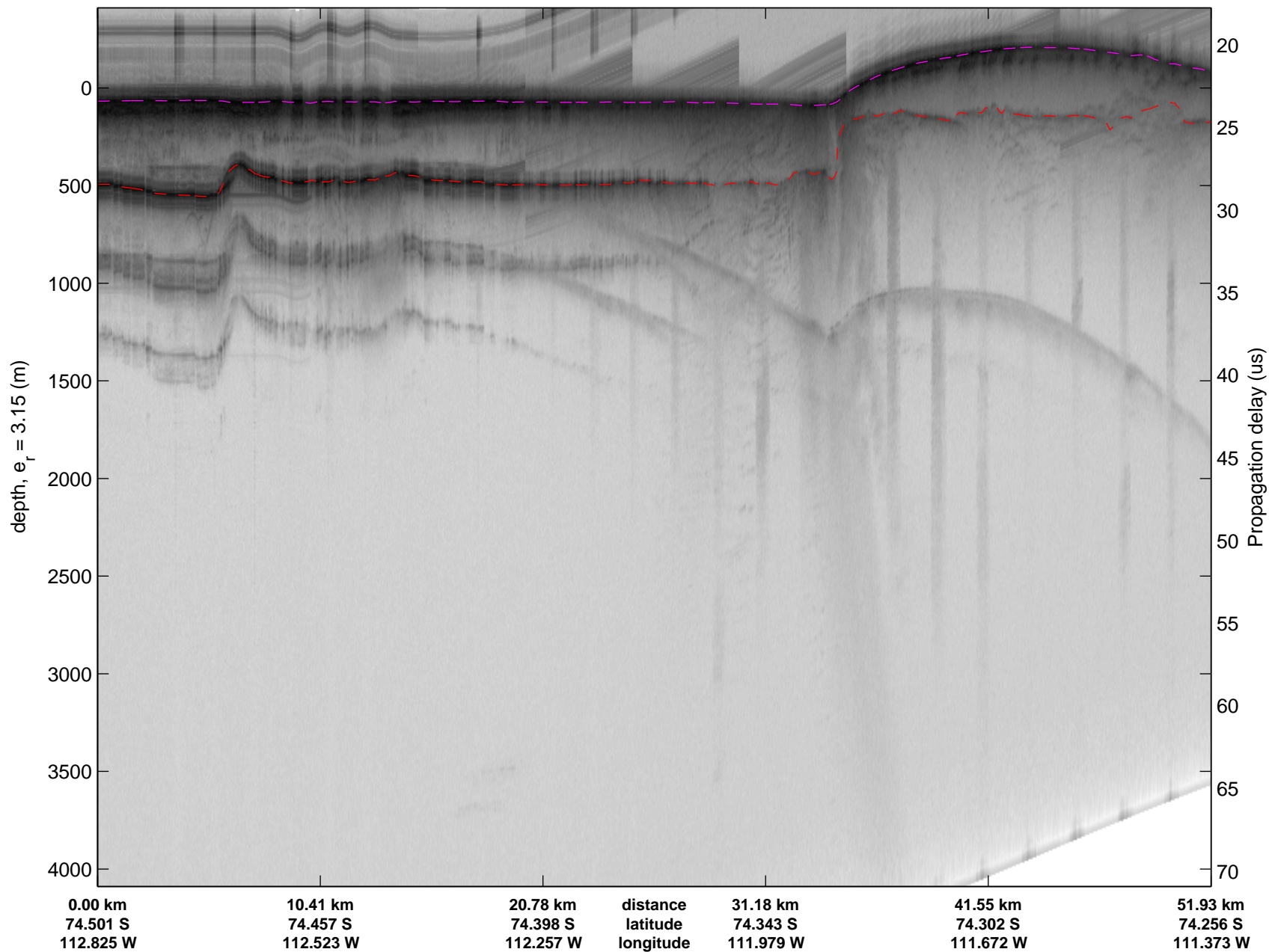


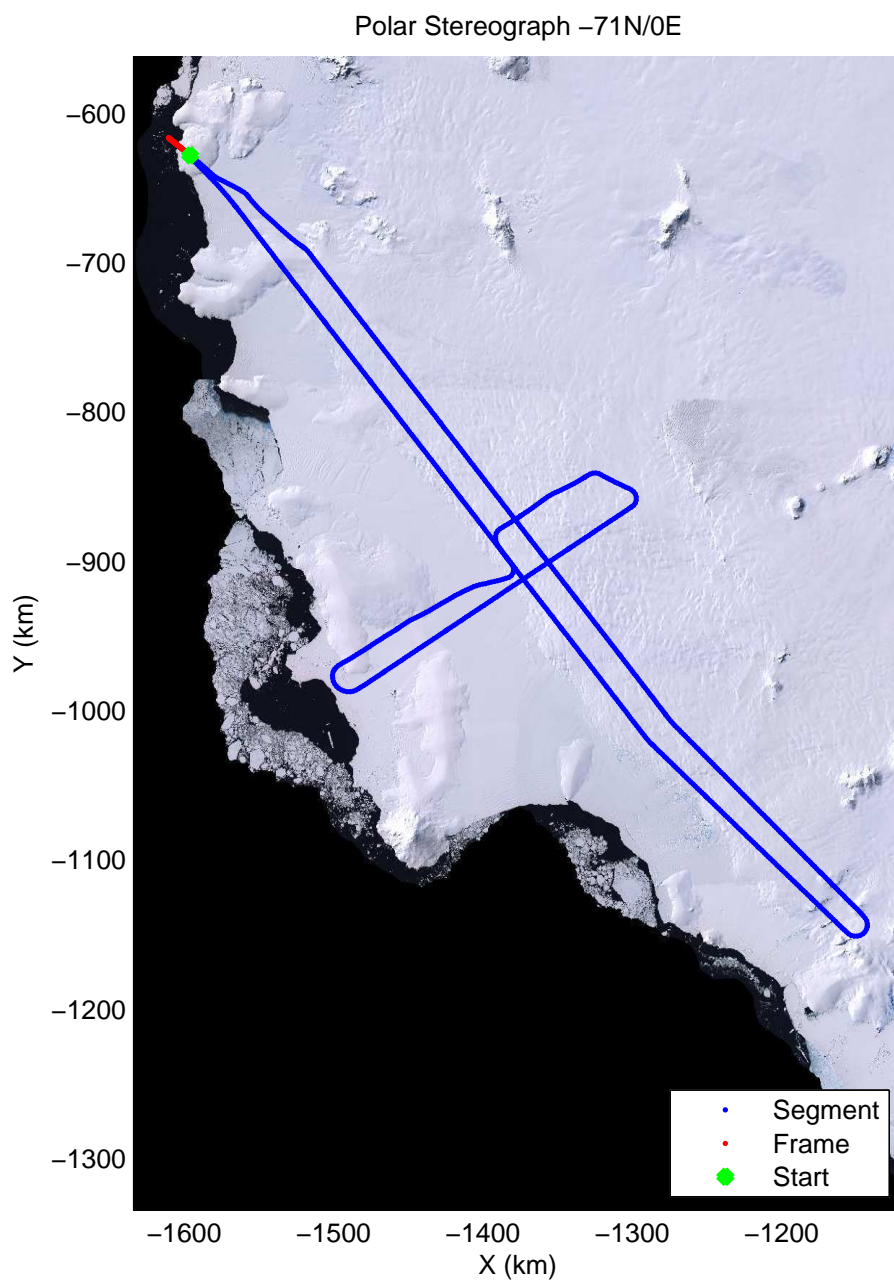
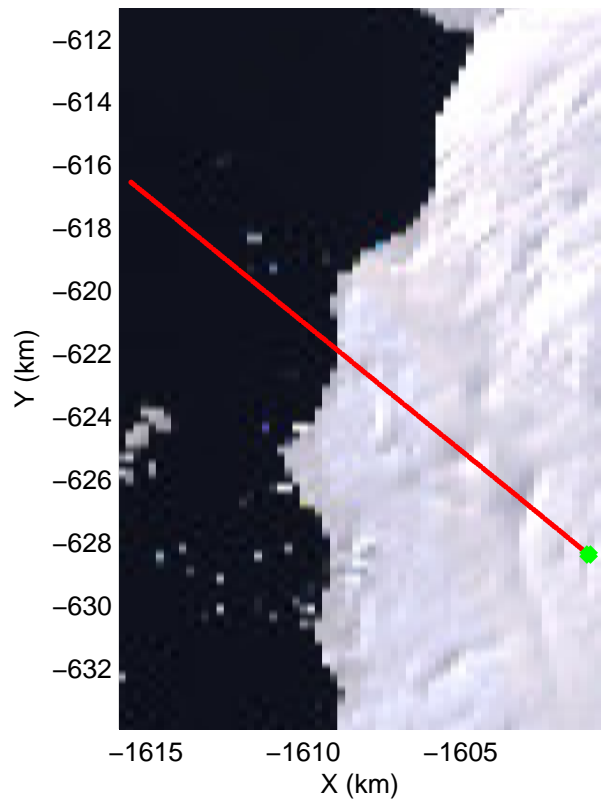
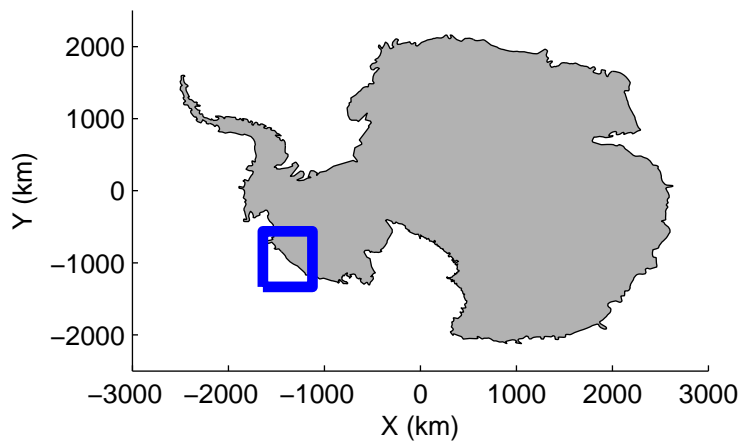


mcords2 2012_Antarctica_DC8:Getz 07 20121027_03_039:19:44:09.84 to 19:49:59.94 GPS




mcords2 2012_Antarctica_DC8:Getz 07 20121027_03_039:19:44:09.84 to 19:49:59.94 GPS





mcords2 2012_Antarctica_DC8:Getz 07 20121027_03_040:19:49:48.93 to 19:51:33.02 GPS



mcords2 2012_Antarctica_DC8:Getz 07 20121027_03_040:19:49:48.93 to 19:51:33.02 GPS

