

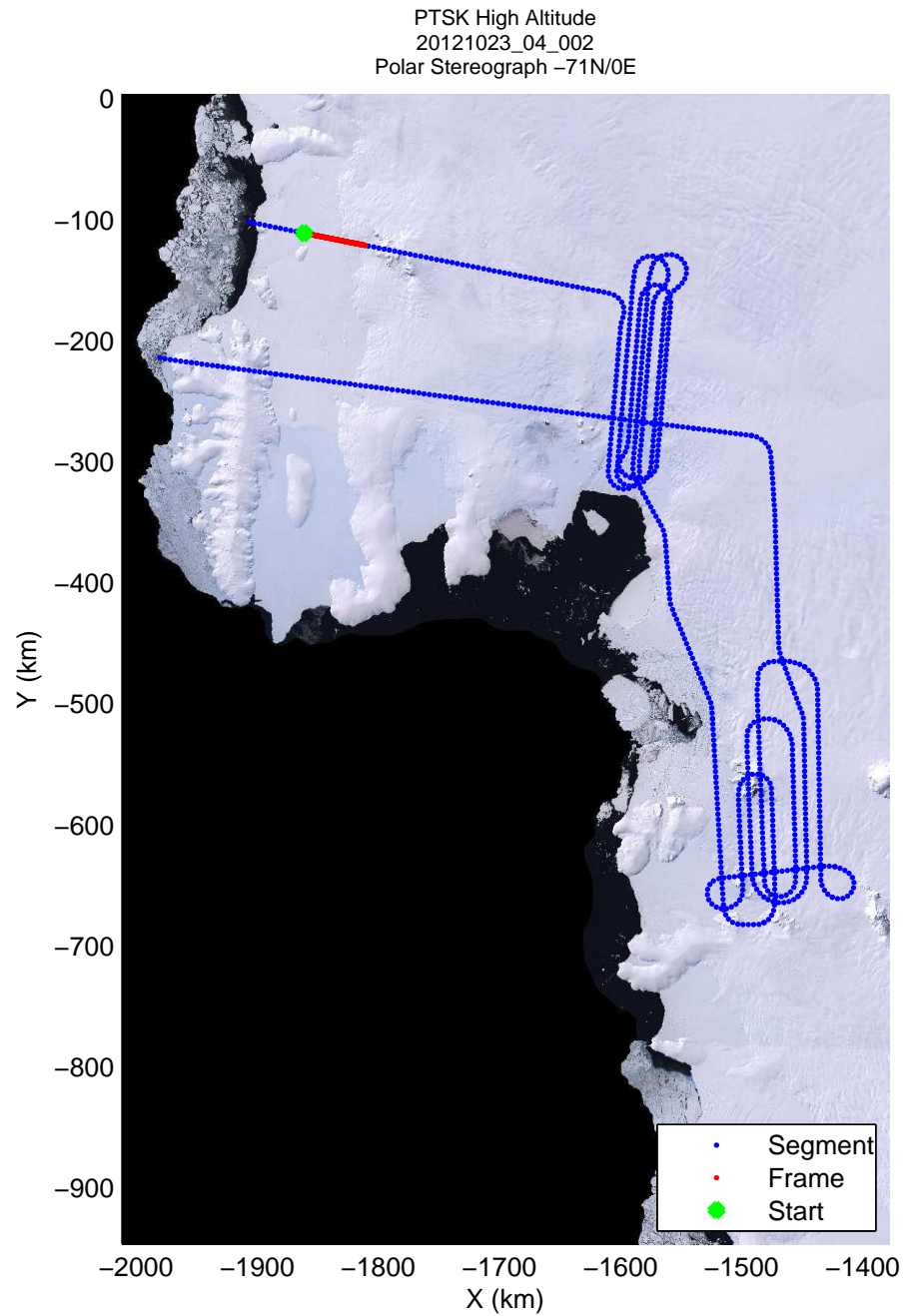

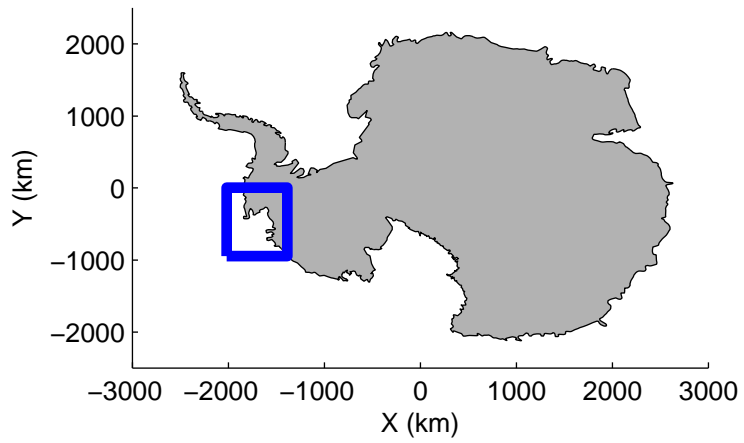


mcords2 2012\_Antarctica\_DC8: "PTSK High Altitude" 20121023\_04\_001: 16:45:25.2 to 16:49:12.9 GPS




mcords2 2012\_Antarctica\_DC8: "PTSK High Altitude" 20121023\_04\_001: 16:45:25.2 to 16:49:12.9 GPS



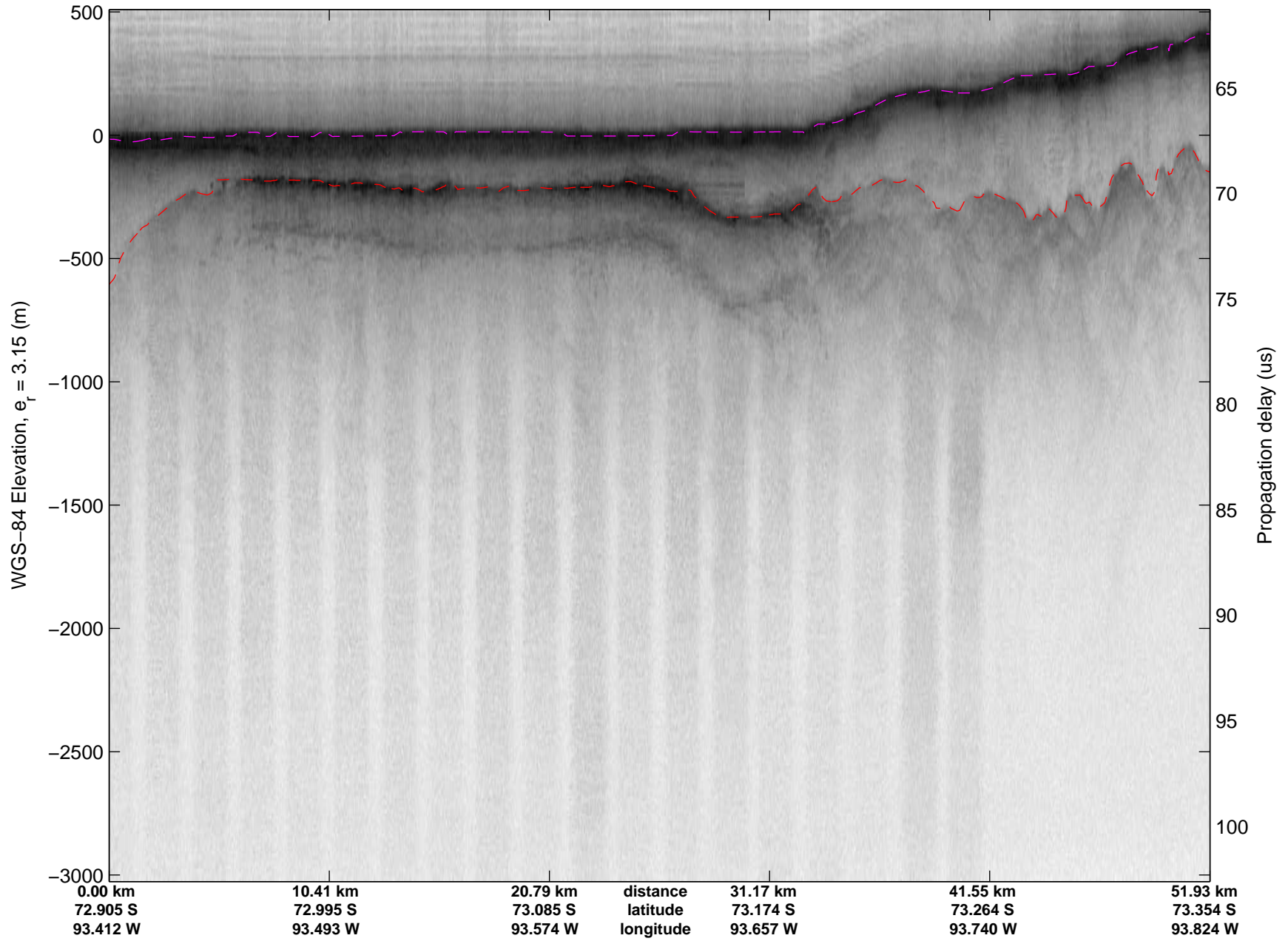


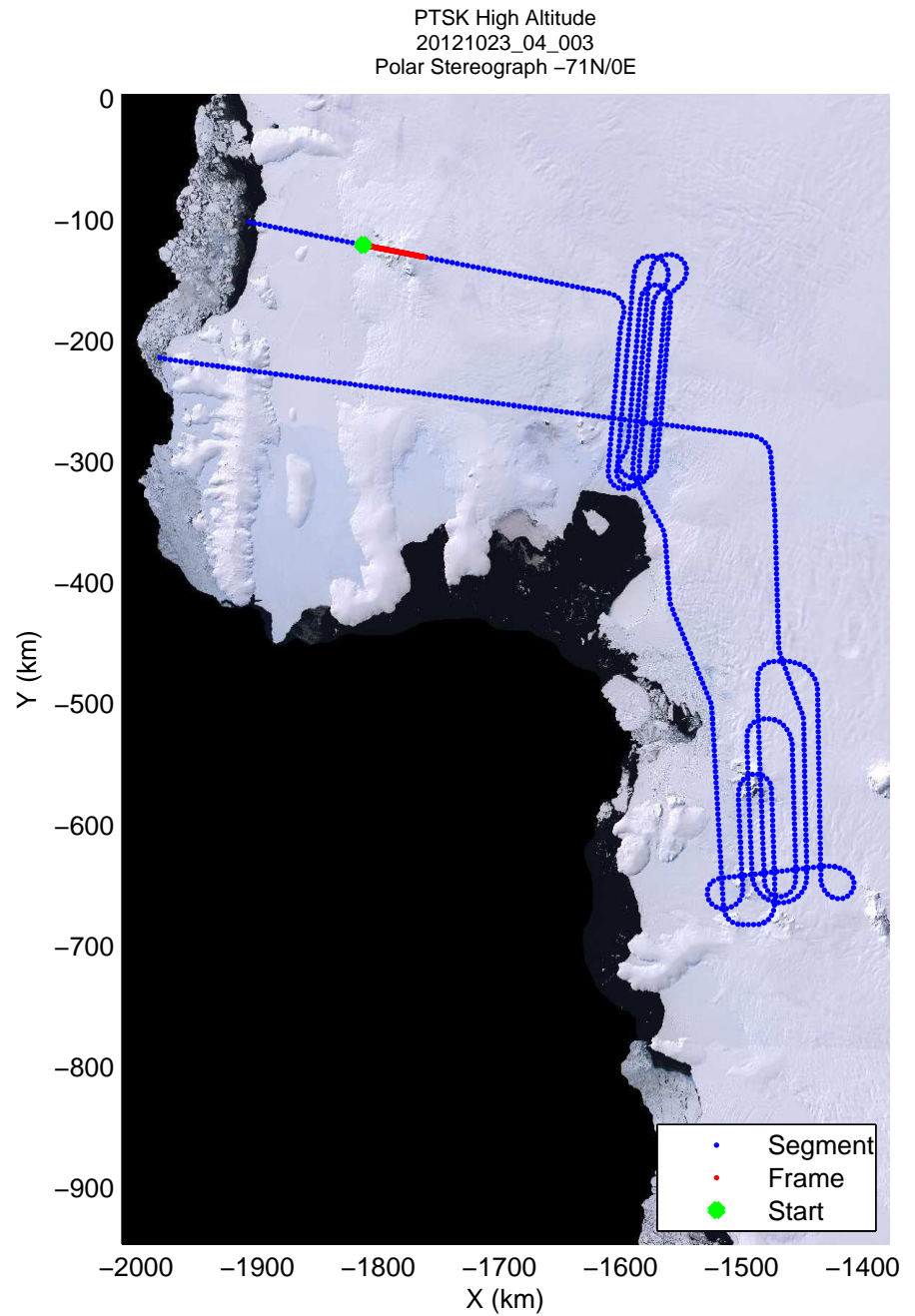
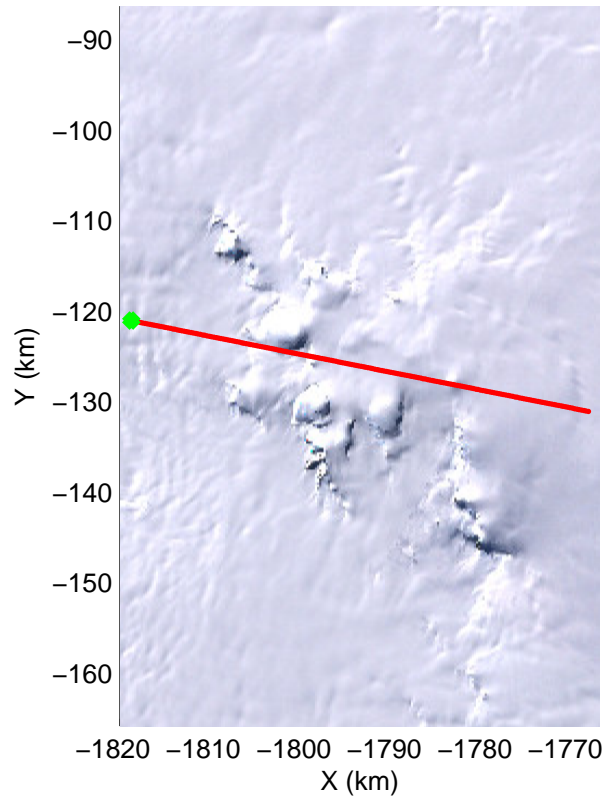


mcords2 2012\_Antarctica\_DC8: "PTSK High Altitude" 20121023\_04\_002: 16:49:04.2 to 16:52:57.7 GPS




mcords2 2012\_Antarctica\_DC8: "PTSK High Altitude" 20121023\_04\_002: 16:49:04.2 to 16:52:57.7 GPS






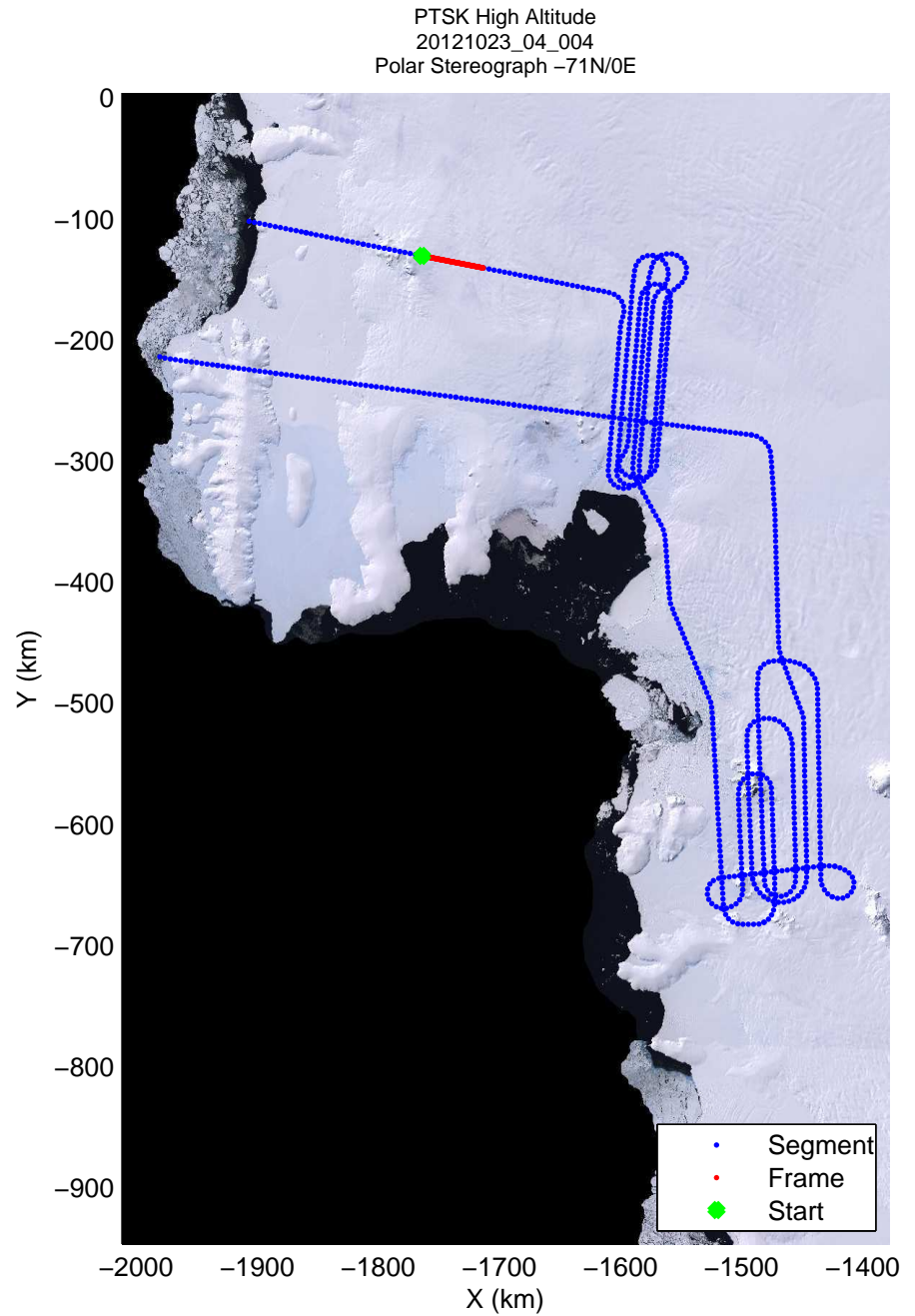

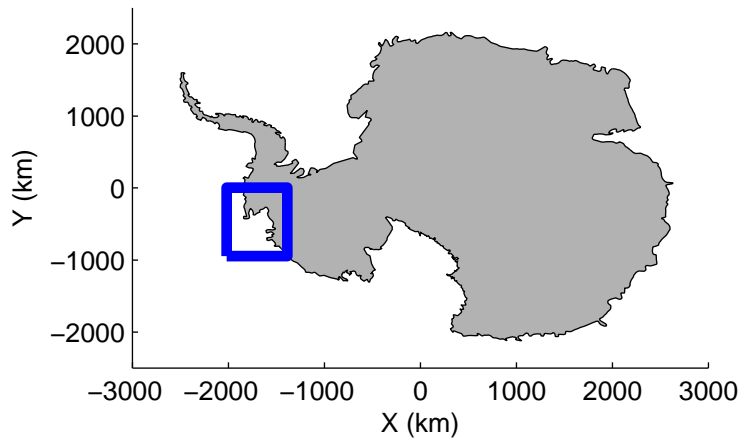
mcords2 2012\_Antarctica\_DC8: "PTSK High Altitude" 20121023\_04\_003: 16:52:49.0 to 16:56:42.1 GPS






mcords2 2012\_Antarctica\_DC8: "PTSK High Altitude" 20121023\_04\_003: 16:52:49.0 to 16:56:42.1 GPS

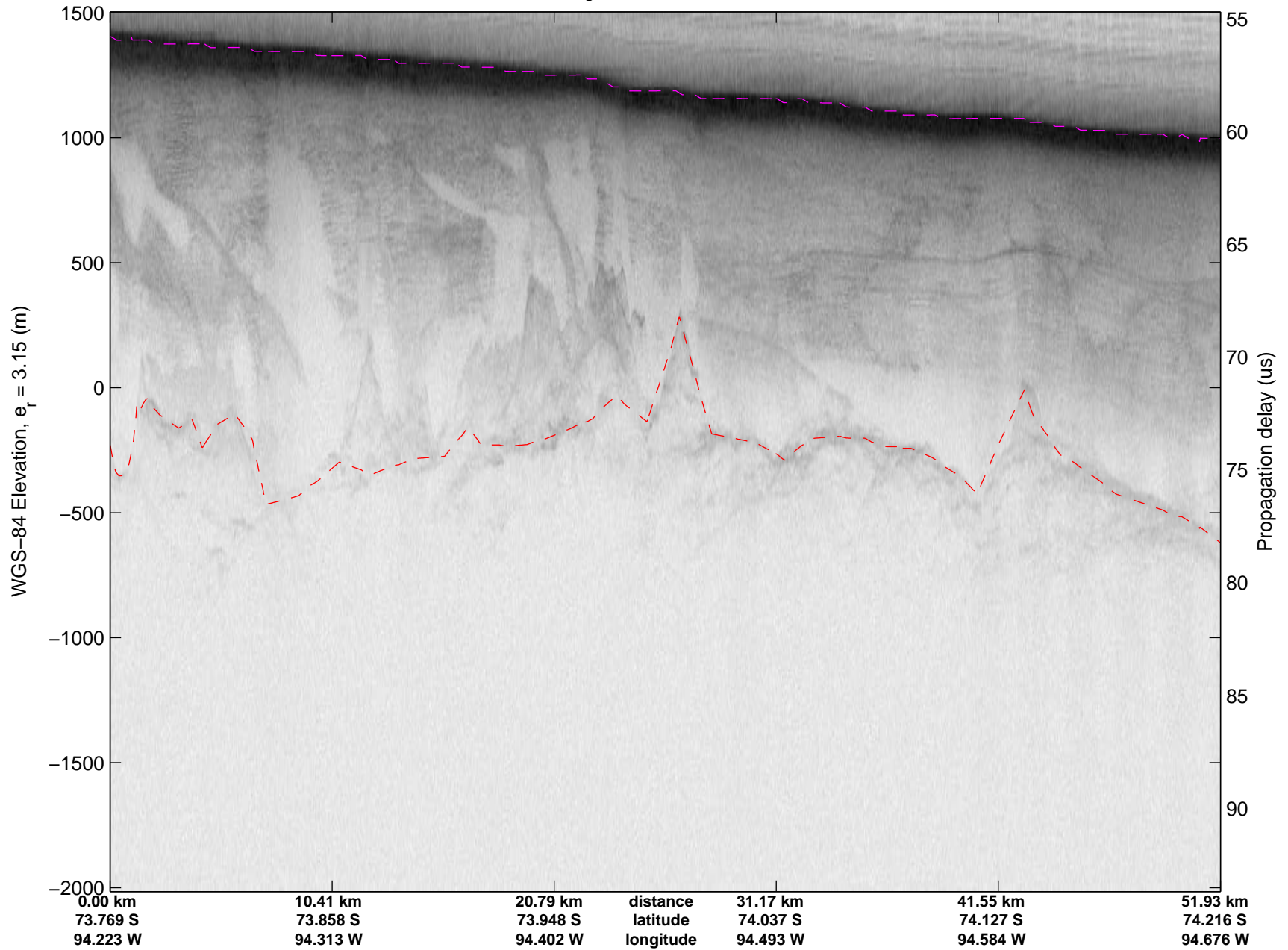




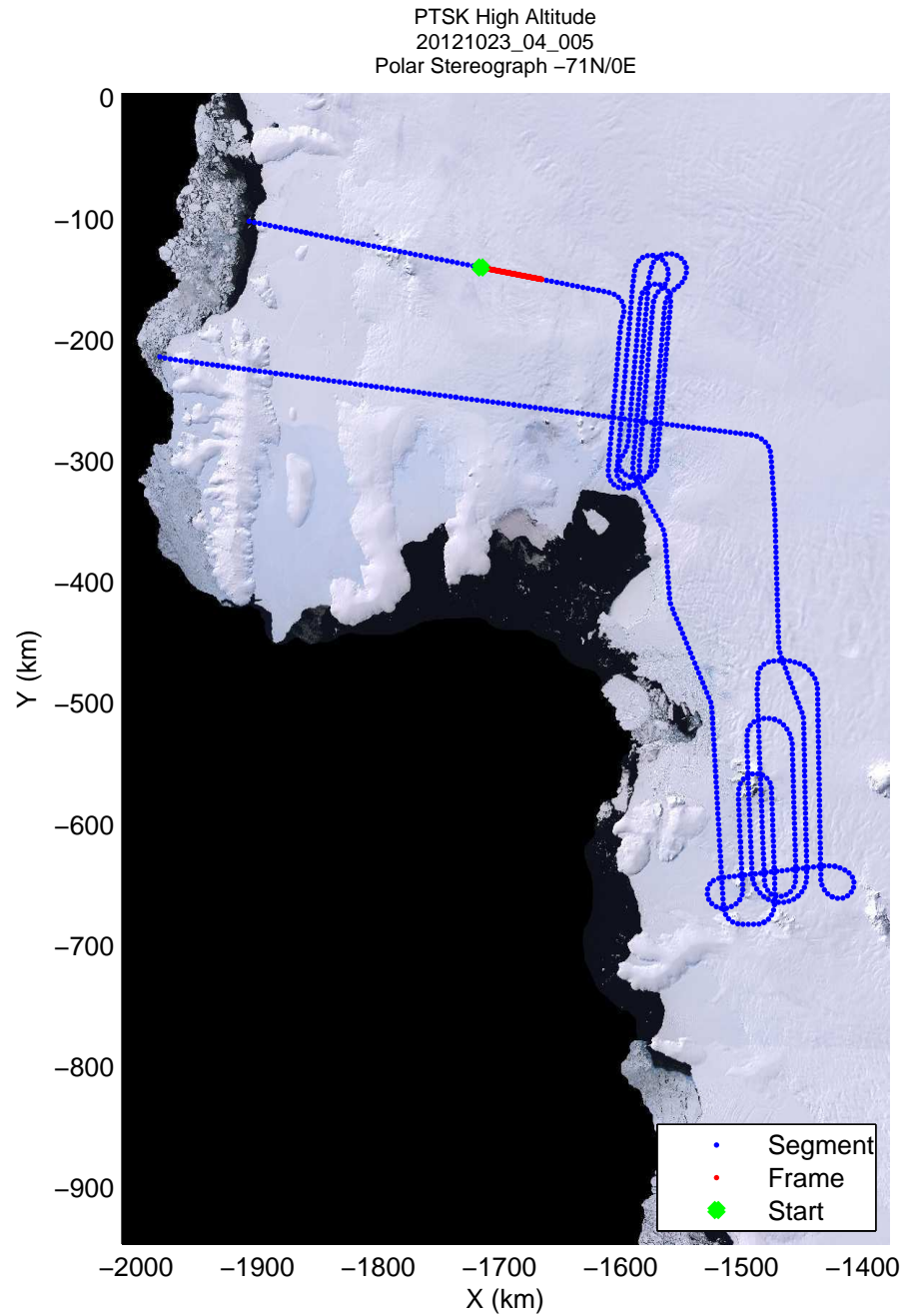
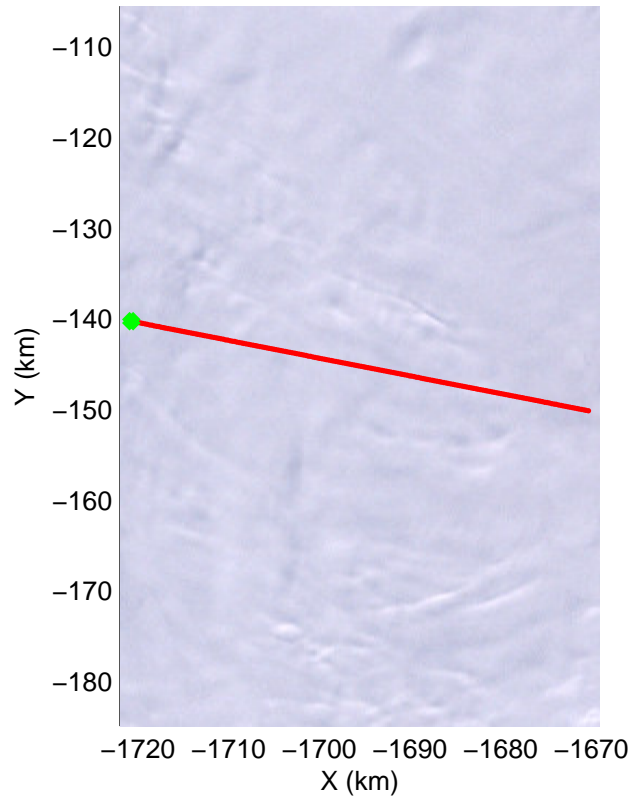
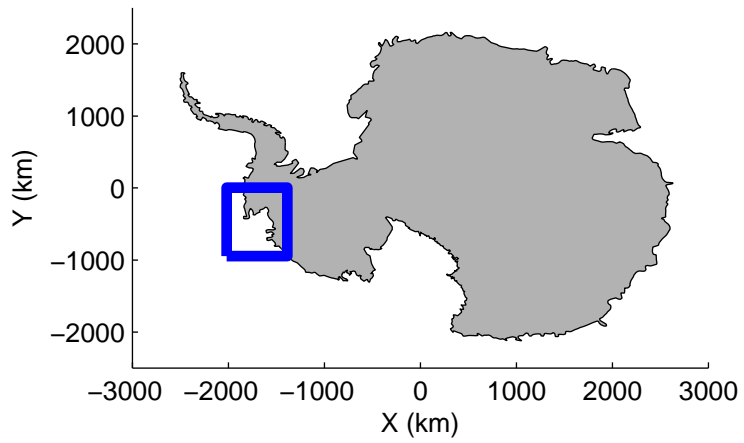
mcords2 2012\_Antarctica\_DC8: "PTSK High Altitude" 20121023\_04\_004: 16:56:33.5 to 17:00:24.2 GPS




mcords2 2012\_Antarctica\_DC8: "PTSK High Altitude" 20121023\_04\_004: 16:56:33.5 to 17:00:24.2 GPS



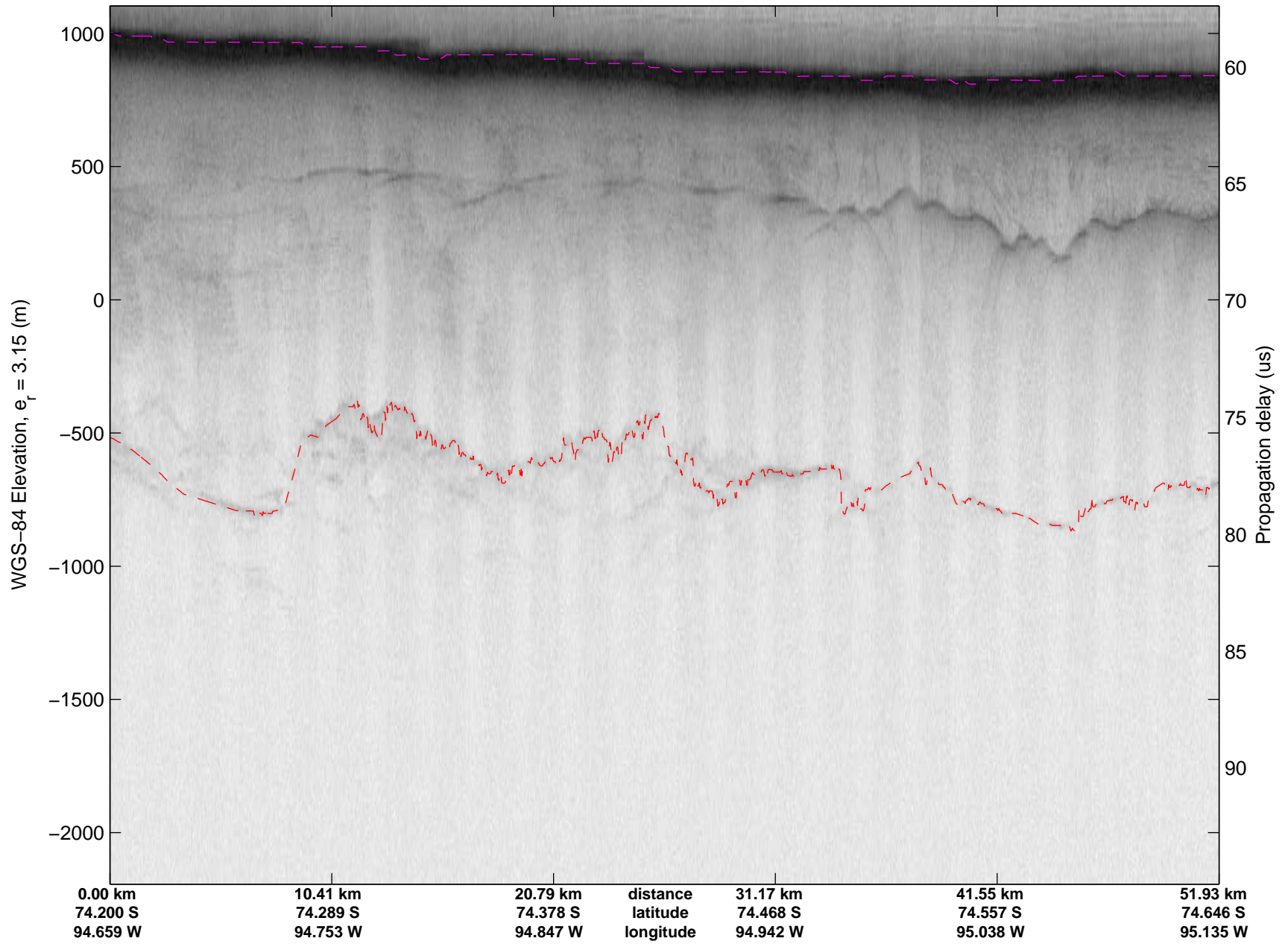


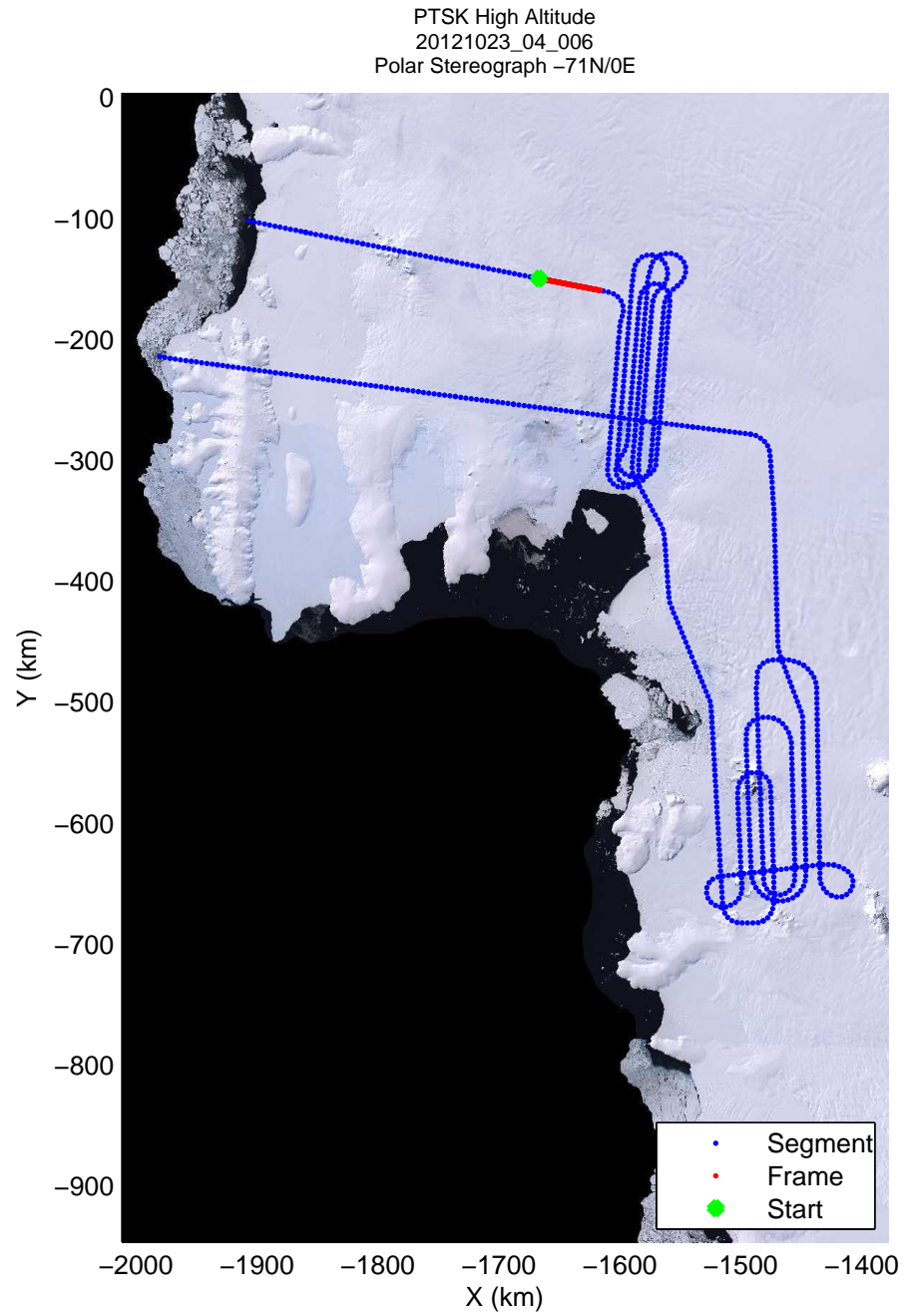

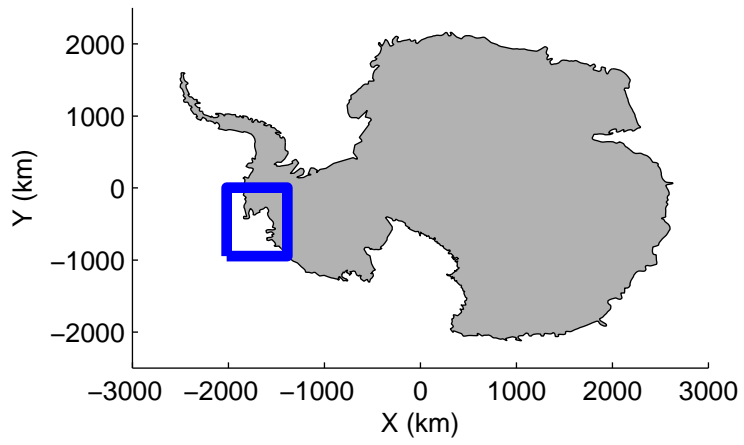


mcords2 2012\_Antarctica\_DC8: "PTSK High Altitude" 20121023\_04\_005: 17:00:15.7 to 17:04:03.9 GPS




mcords2 2012\_Antarctica\_DC8: "PTSK High Altitude" 20121023\_04\_005: 17:00:15.7 to 17:04:03.9 GPS



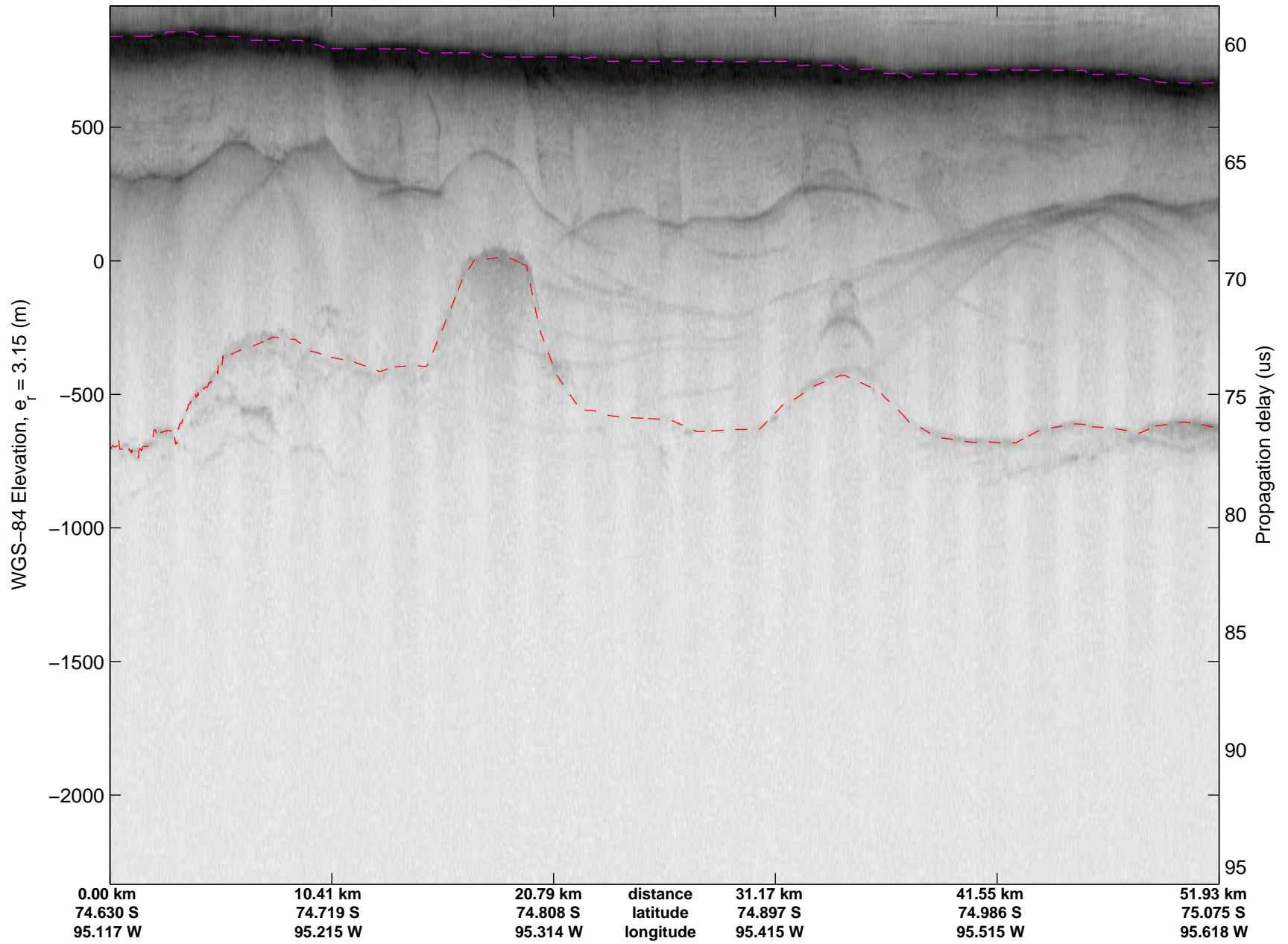


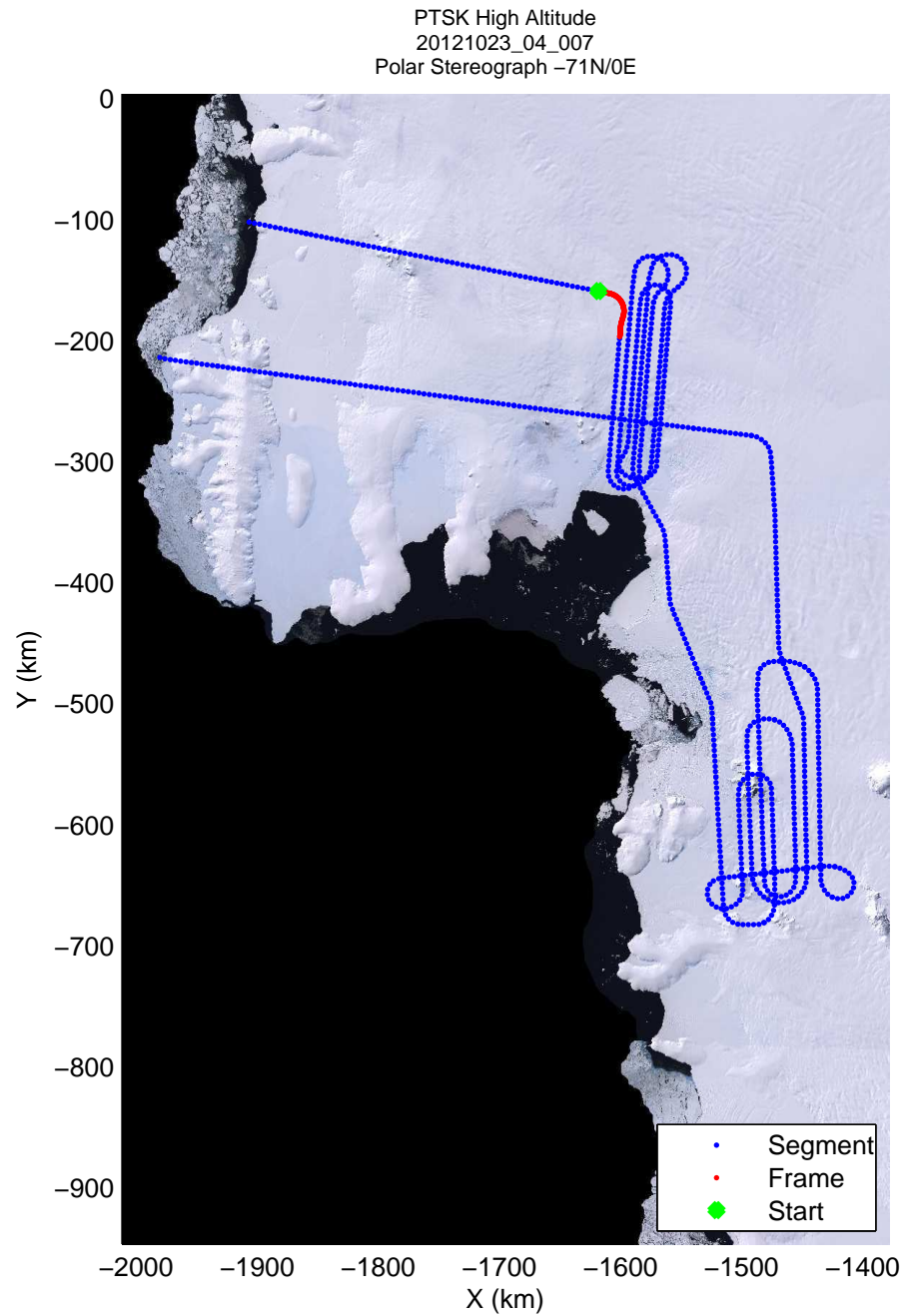



mcords2 2012\_Antarctica\_DC8: "PTSK High Altitude" 20121023\_04\_006: 17:03:55.5 to 17:07:41.8 GPS




mcords2 2012\_Antarctica\_DC8: "PTSK High Altitude" 20121023\_04\_006: 17:03:55.5 to 17:07:41.8 GPS






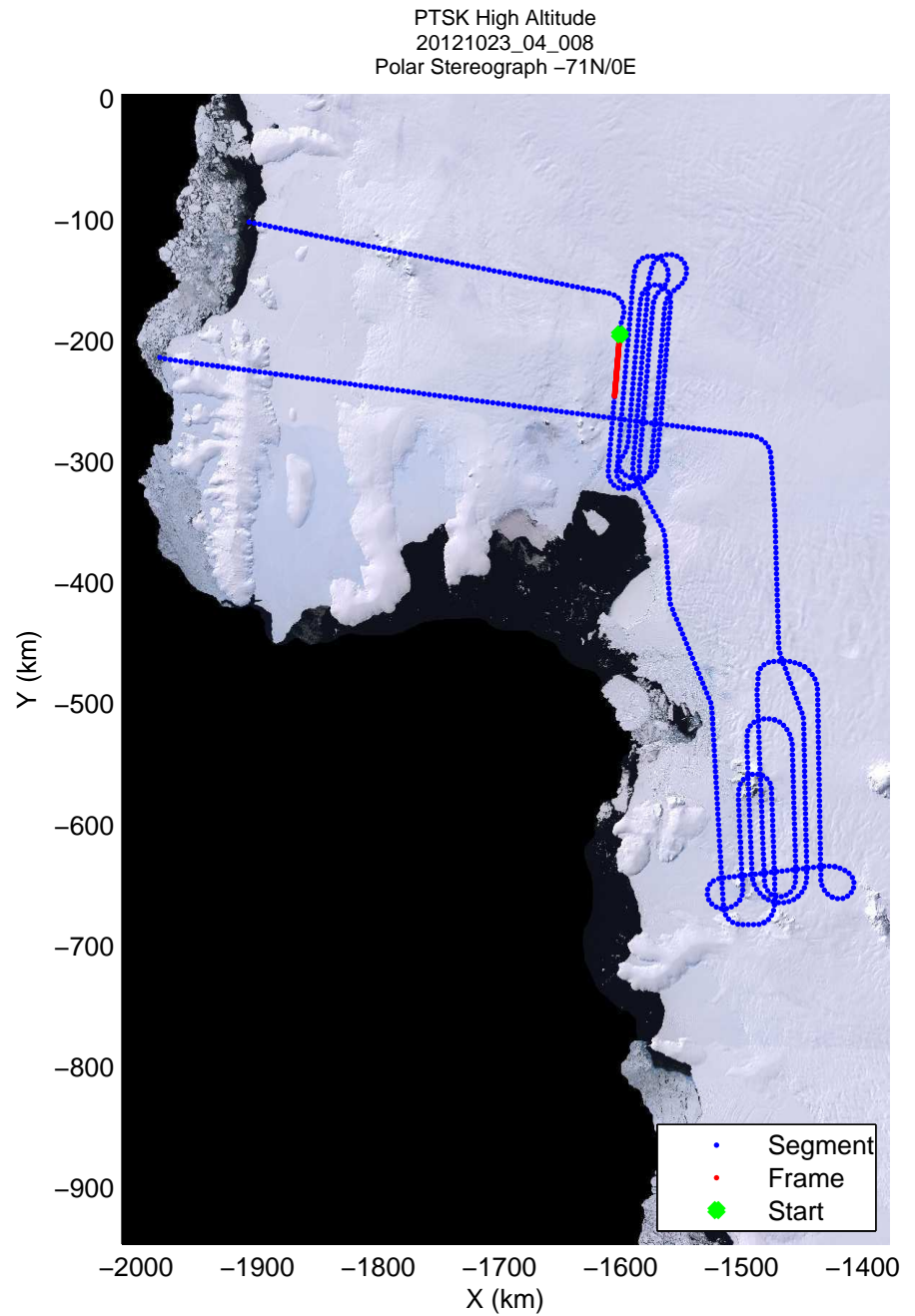
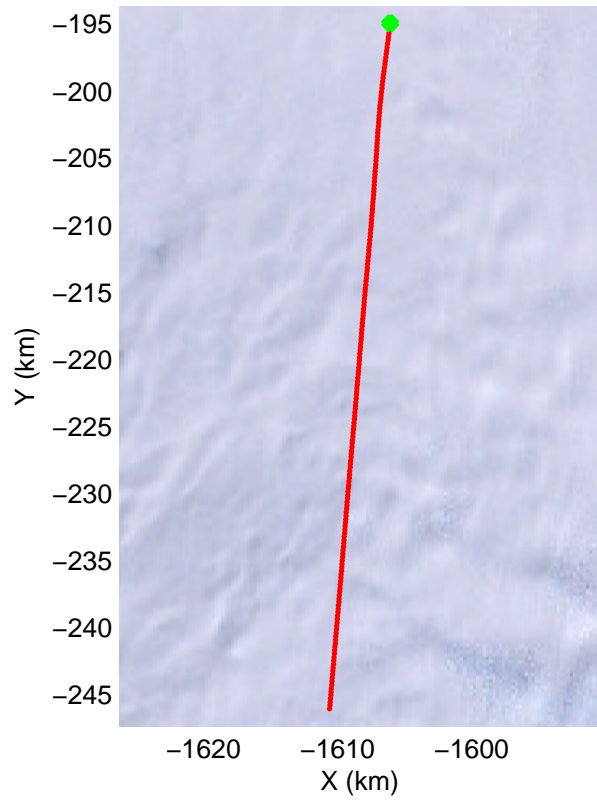
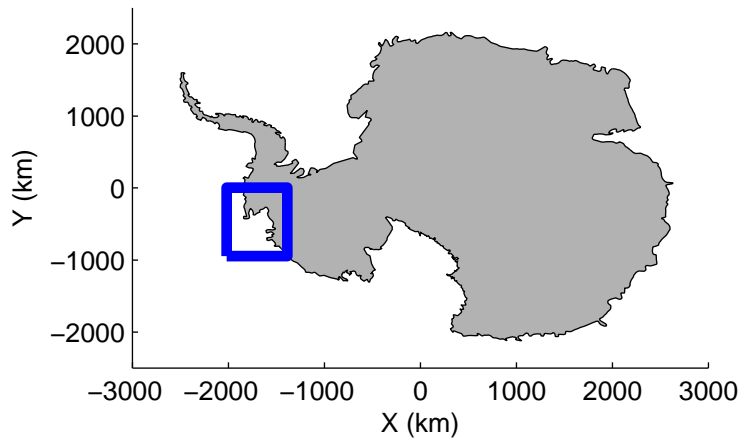
mcords2 2012\_Antarctica\_DC8: "PTSK High Altitude" 20121023\_04\_007: 17:07:33.4 to 17:11:23.5 GPS






mcords2 2012\_Antarctica\_DC8: "PTSK High Altitude" 20121023\_04\_007: 17:07:33.4 to 17:11:23.5 GPS

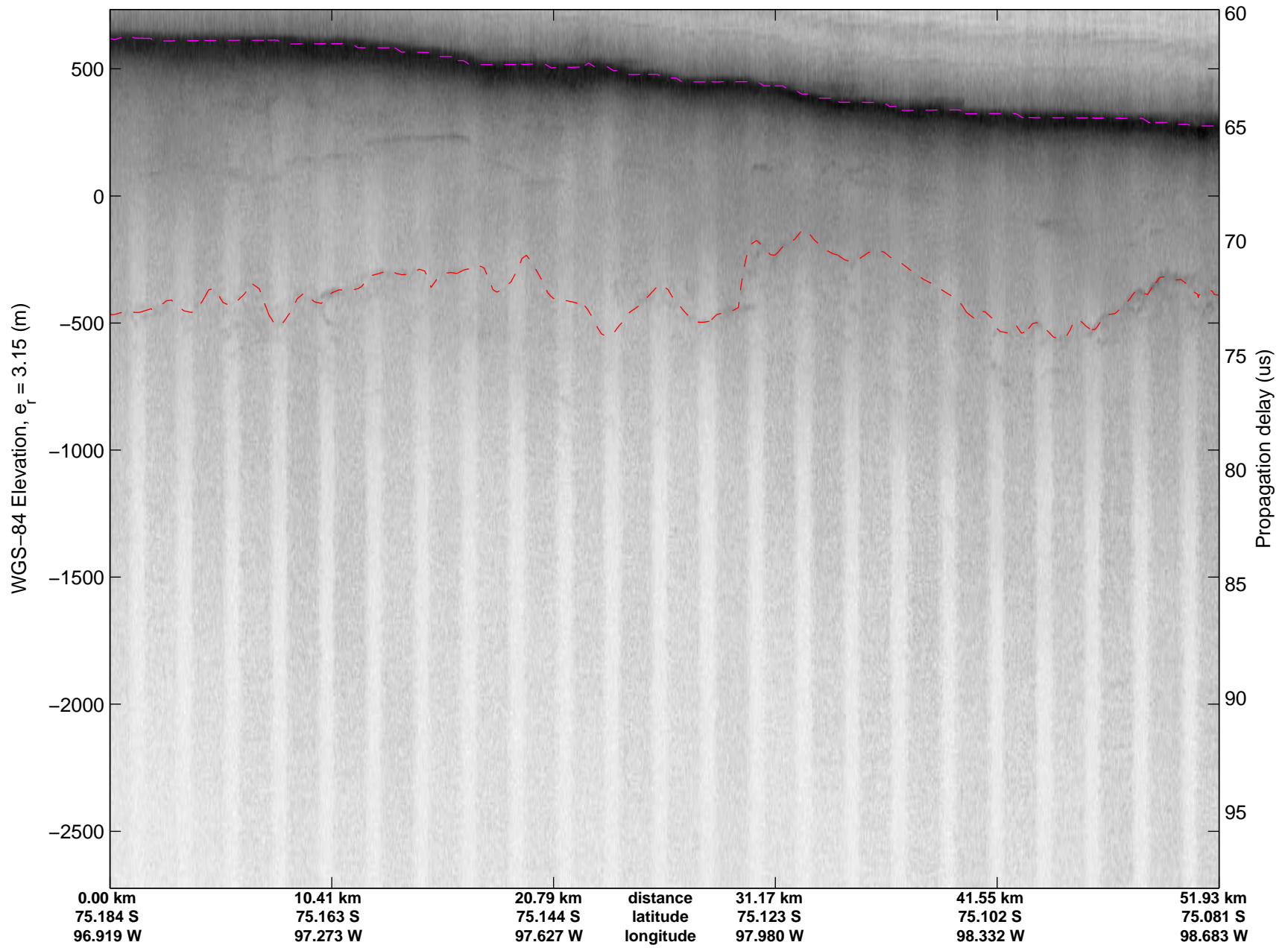




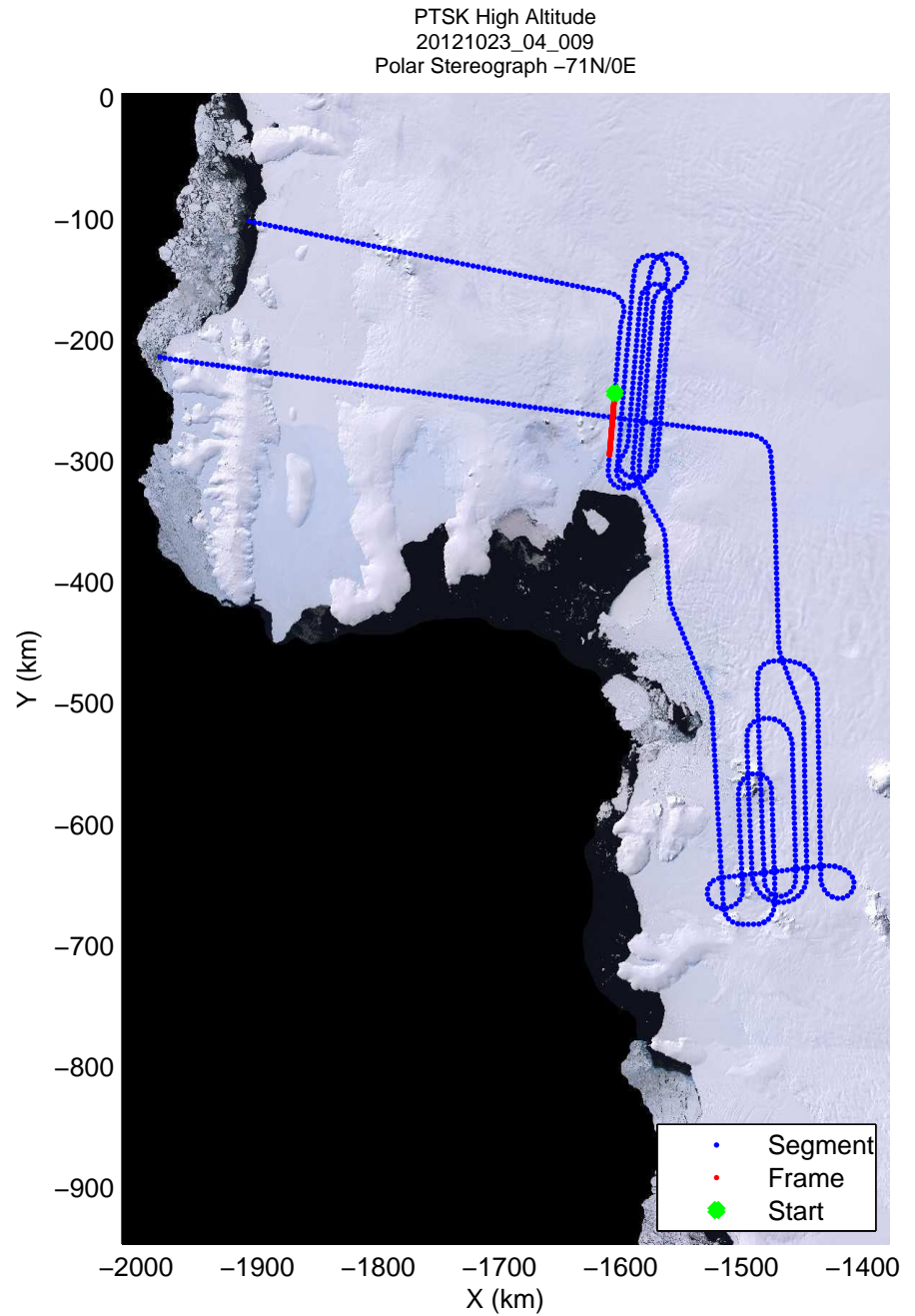
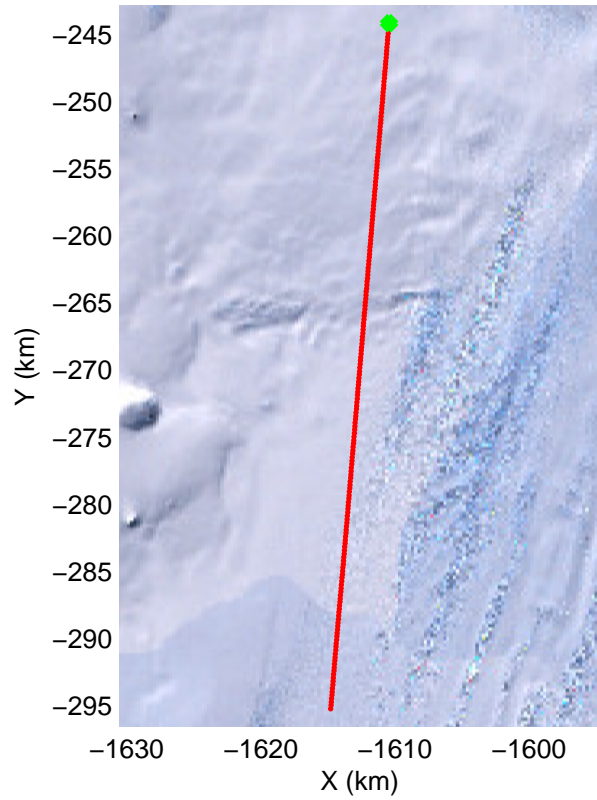
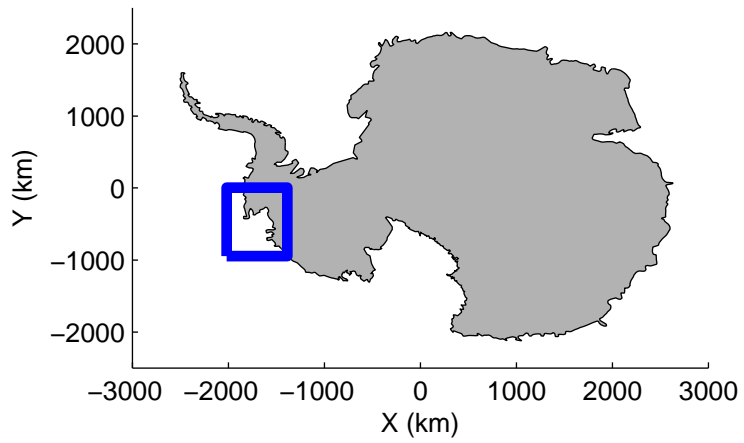
mcords2 2012\_Antarctica\_DC8: "PTSK High Altitude" 20121023\_04\_008: 17:11:14.8 to 17:15:06.9 GPS




mcords2 2012\_Antarctica\_DC8: "PTSK High Altitude" 20121023\_04\_008: 17:11:14.8 to 17:15:06.9 GPS



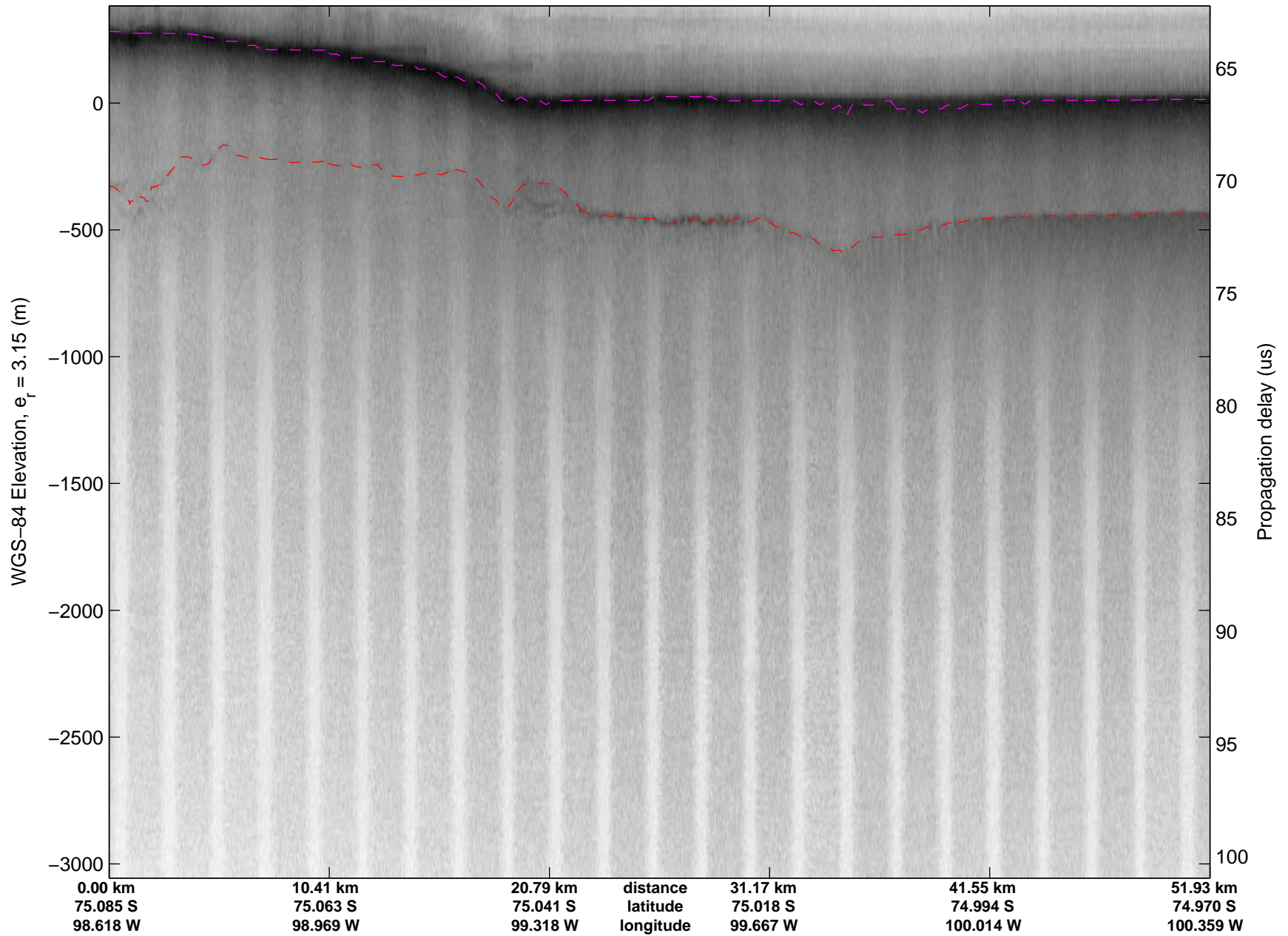


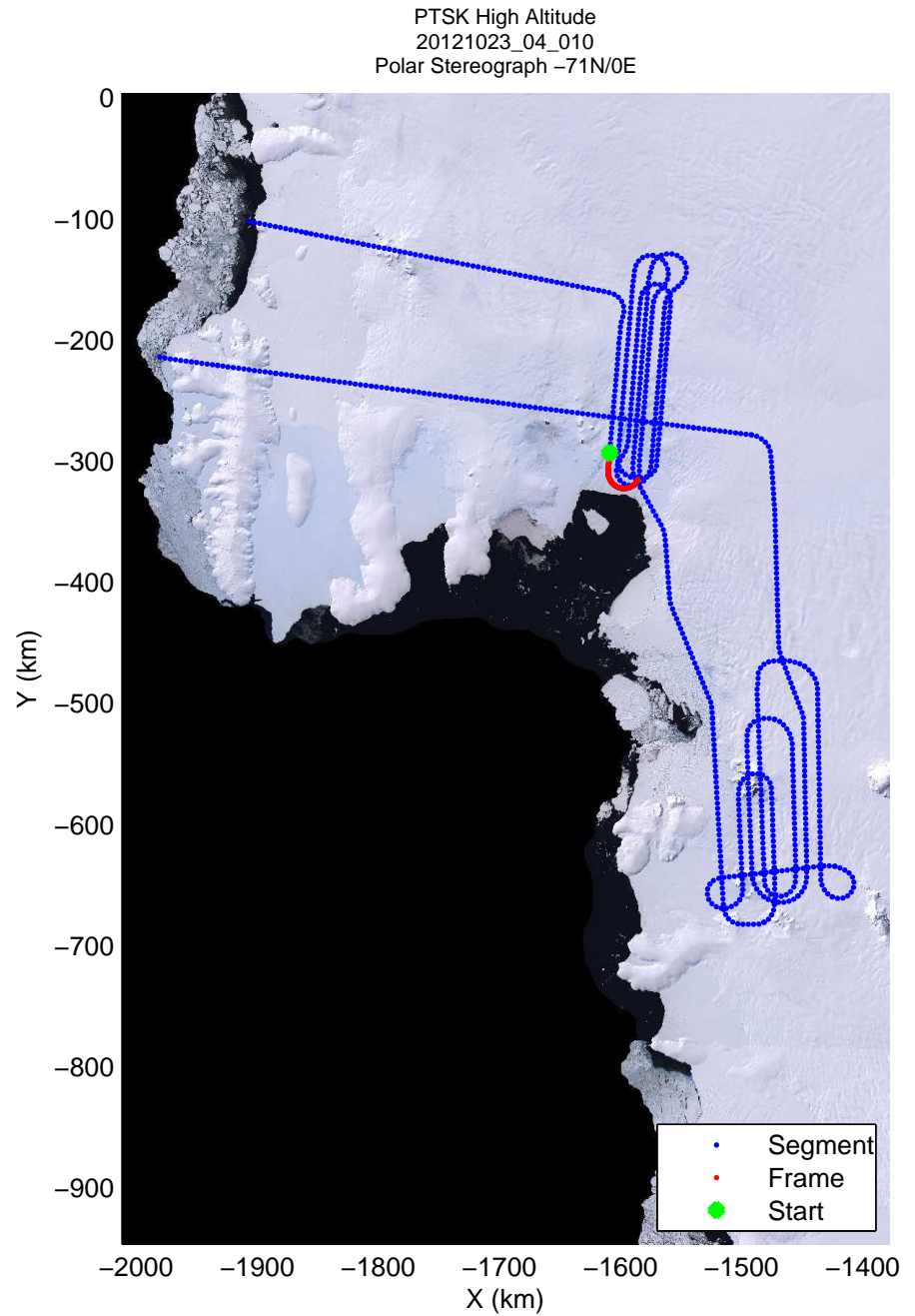

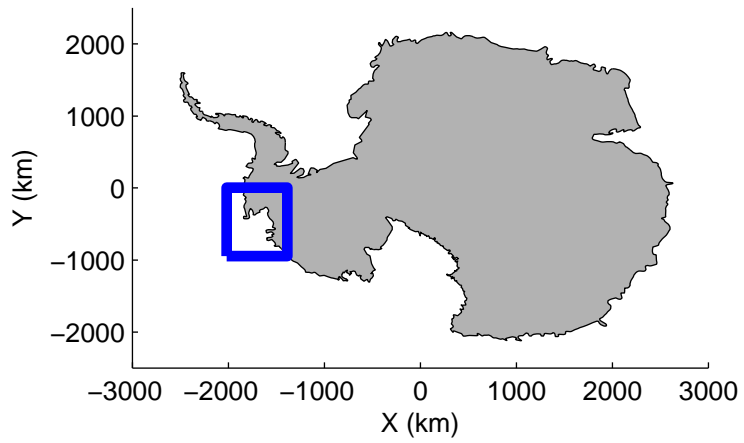


mcords2 2012\_Antarctica\_DC8: "PTSK High Altitude" 20121023\_04\_009: 17:14:58.4 to 17:18:45.3 GPS




mcords2 2012\_Antarctica\_DC8: "PTSK High Altitude" 20121023\_04\_009: 17:14:58.4 to 17:18:45.3 GPS






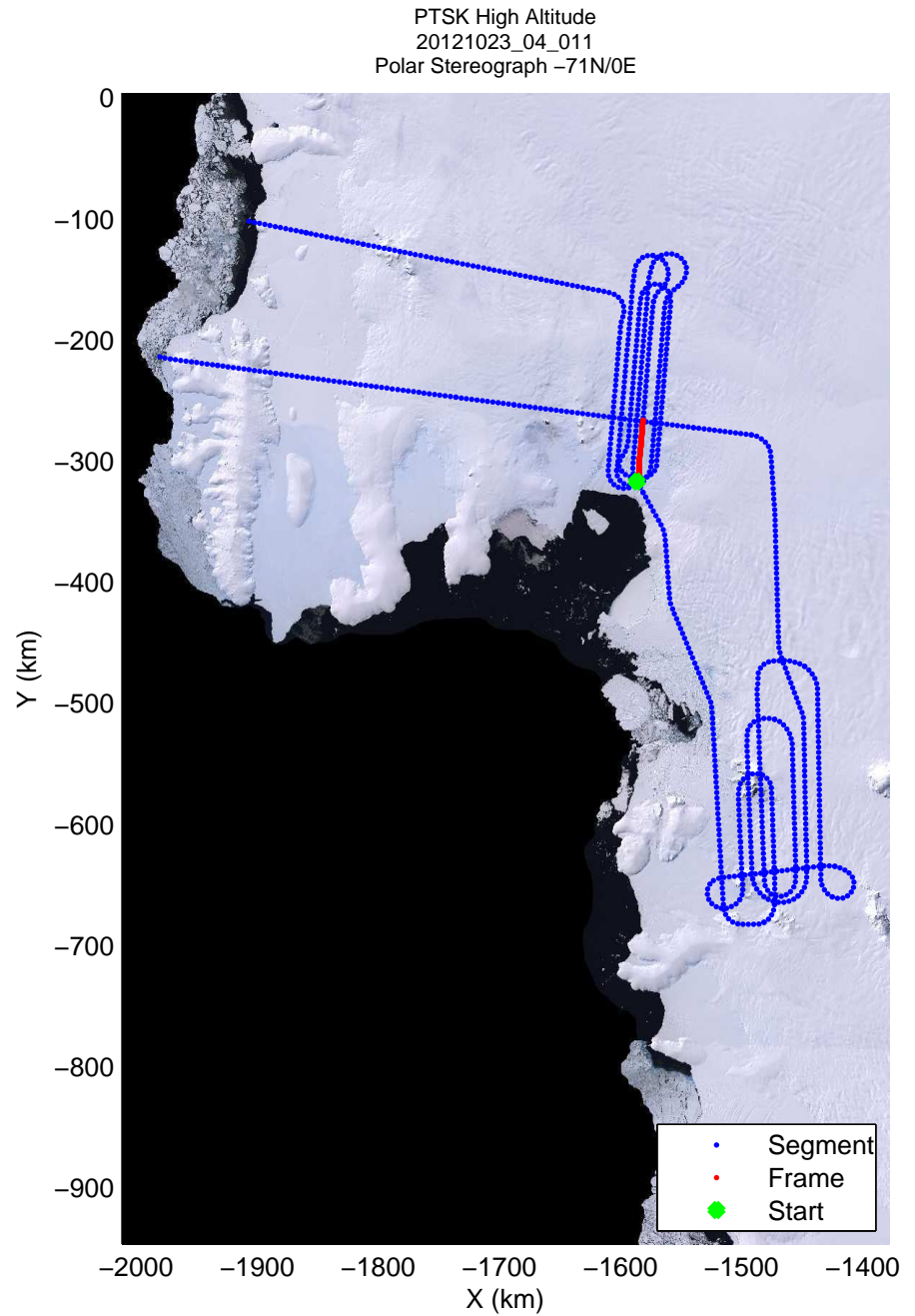
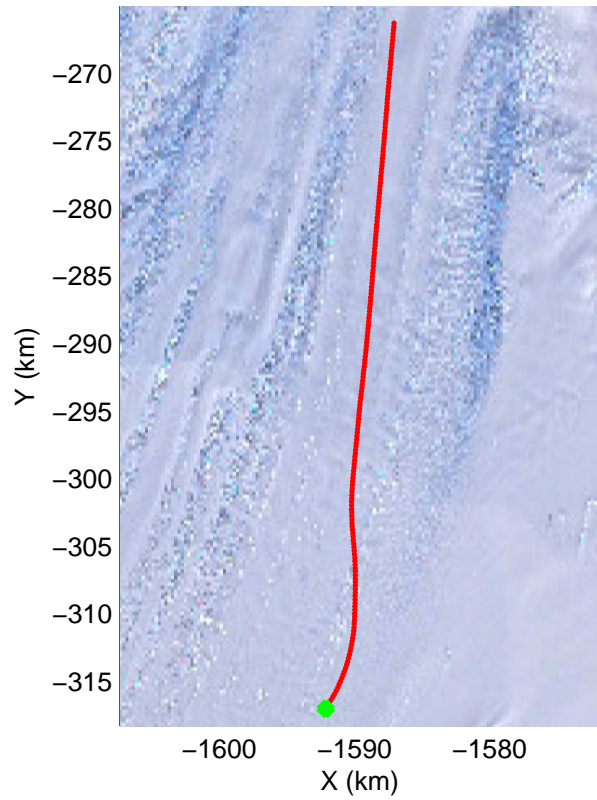


mcords2 2012\_Antarctica\_DC8: "PTSK High Altitude" 20121023\_04\_010: 17:18:36.9 to 17:22:34.0 GPS




mcords2 2012\_Antarctica\_DC8: "PTSK High Altitude" 20121023\_04\_010: 17:18:36.9 to 17:22:34.0 GPS






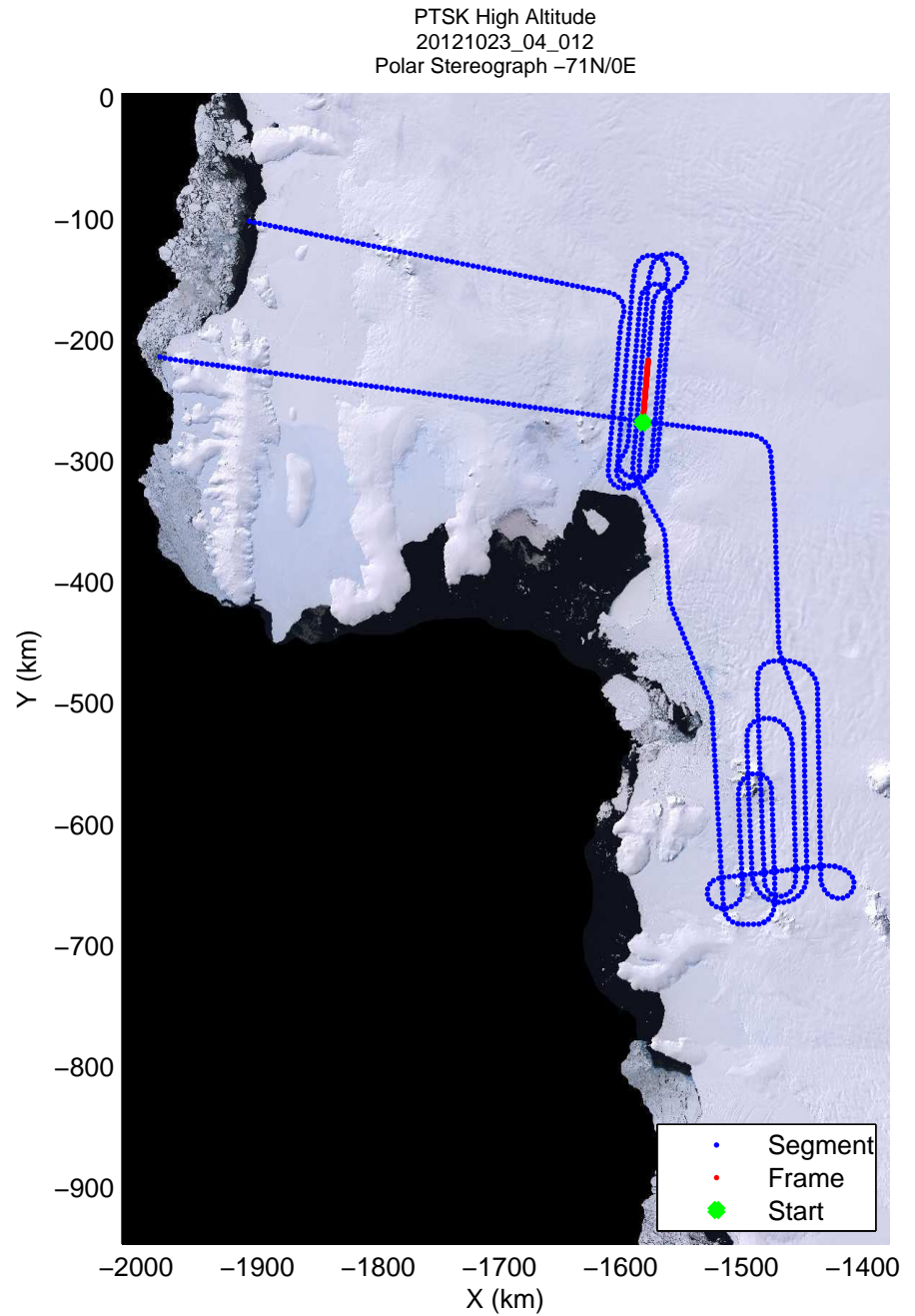
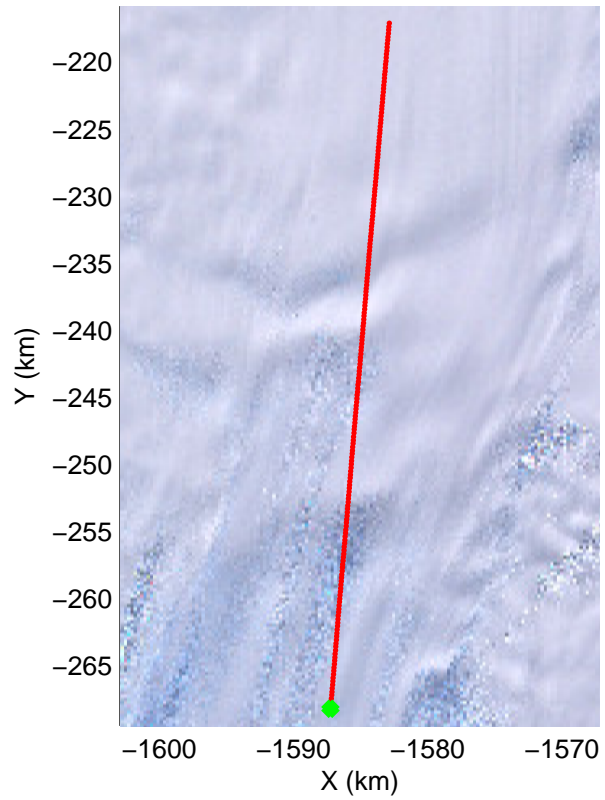
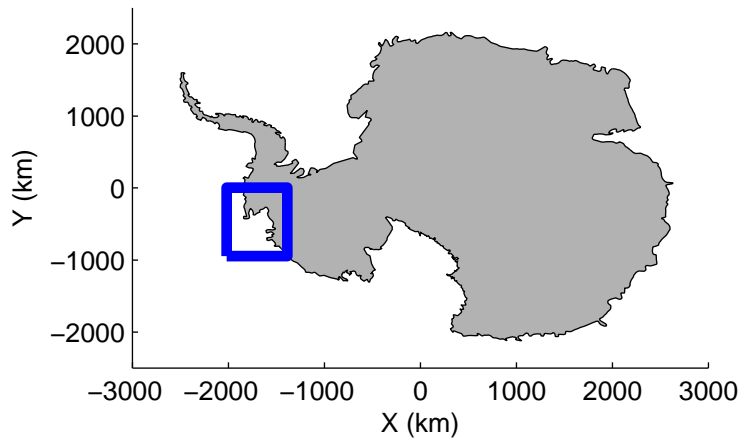
mcords2 2012\_Antarctica\_DC8: "PTSK High Altitude" 20121023\_04\_011: 17:22:25.1 to 17:26:21.0 GPS






mcords2 2012\_Antarctica\_DC8: "PTSK High Altitude" 20121023\_04\_011: 17:22:25.1 to 17:26:21.0 GPS






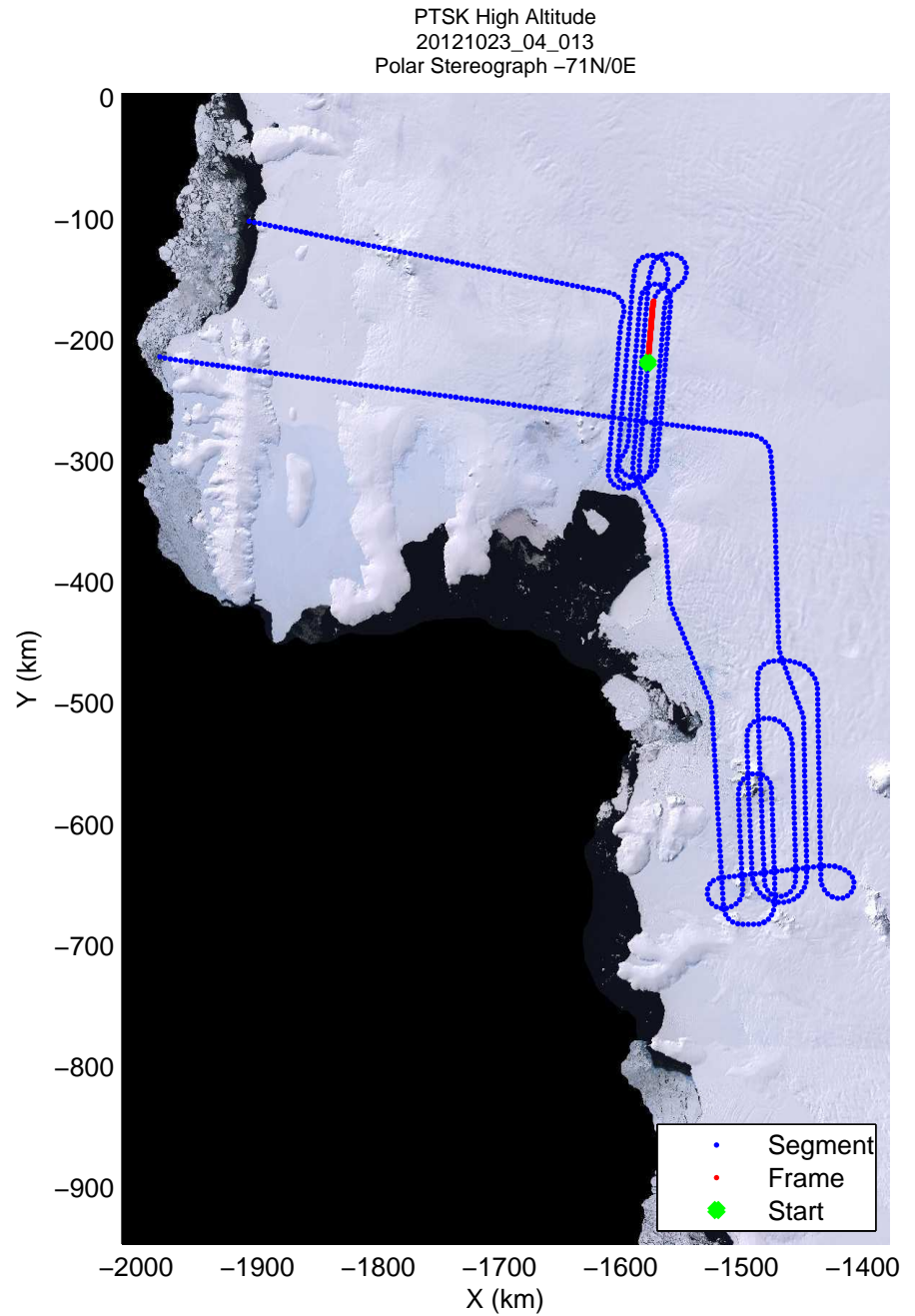

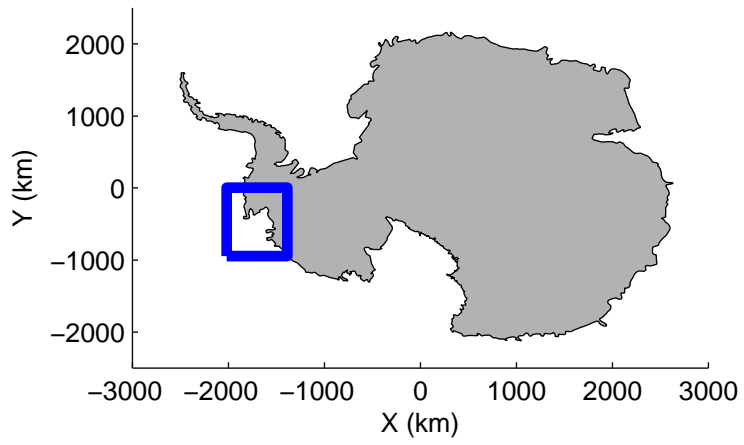
mcords2 2012\_Antarctica\_DC8: "PTSK High Altitude" 20121023\_04\_012: 17:26:12.3 to 17:30:03.6 GPS




mcords2 2012\_Antarctica\_DC8: "PTSK High Altitude" 20121023\_04\_012: 17:26:12.3 to 17:30:03.6 GPS






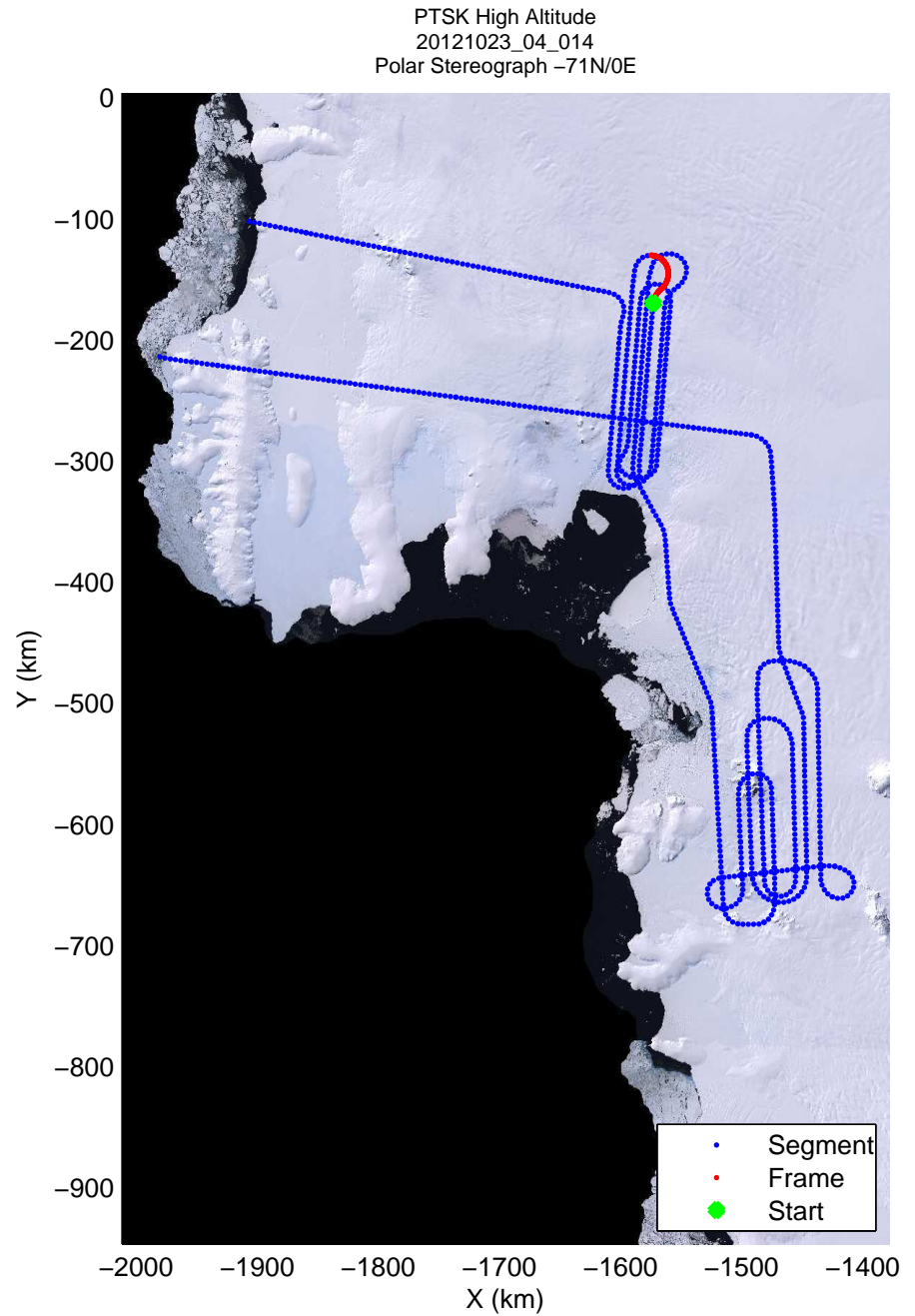
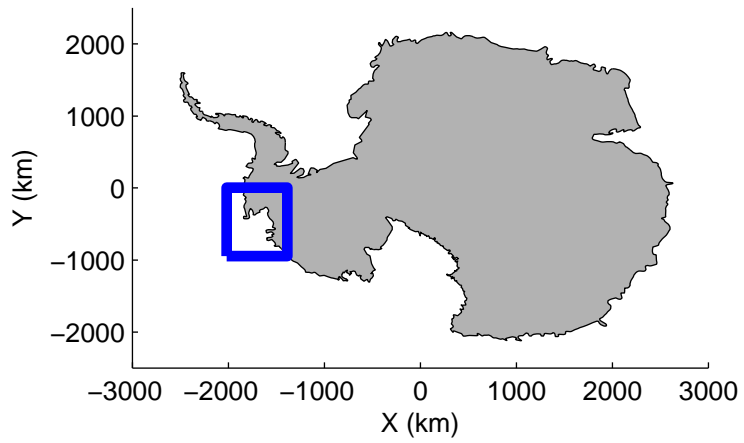


mcords2 2012\_Antarctica\_DC8: "PTSK High Altitude" 20121023\_04\_013: 17:29:55.1 to 17:33:43.0 GPS




mcords2 2012\_Antarctica\_DC8: "PTSK High Altitude" 20121023\_04\_013: 17:29:55.1 to 17:33:43.0 GPS






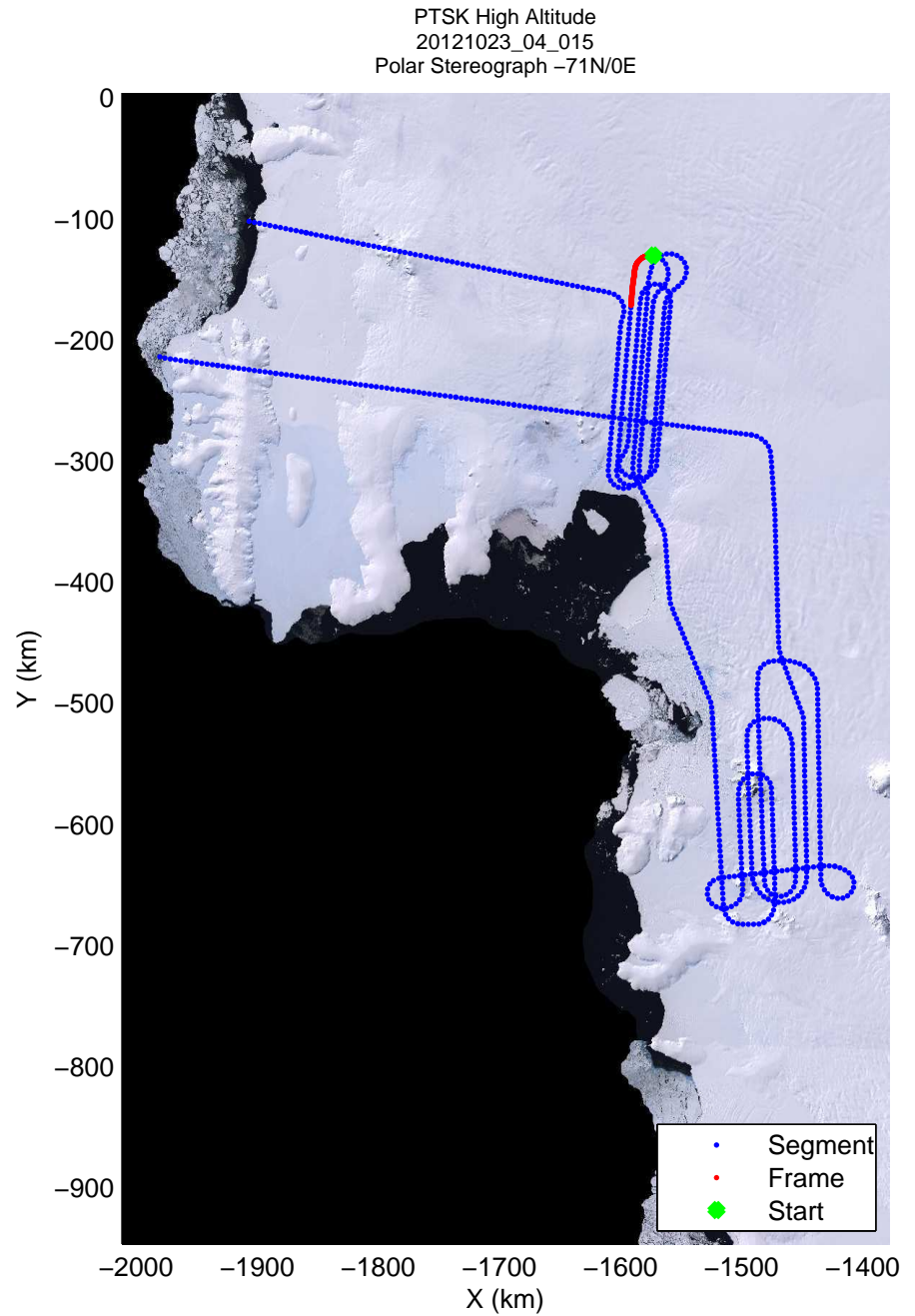



mcords2 2012\_Antarctica\_DC8: "PTSK High Altitude" 20121023\_04\_014: 17:33:34.6 to 17:37:25.1 GPS




mconds2 2012\_Antarctica\_DC8: "PTSK High Altitude" 20121023\_04\_014: 17:33:34.6 to 17:37:25.1 GPS






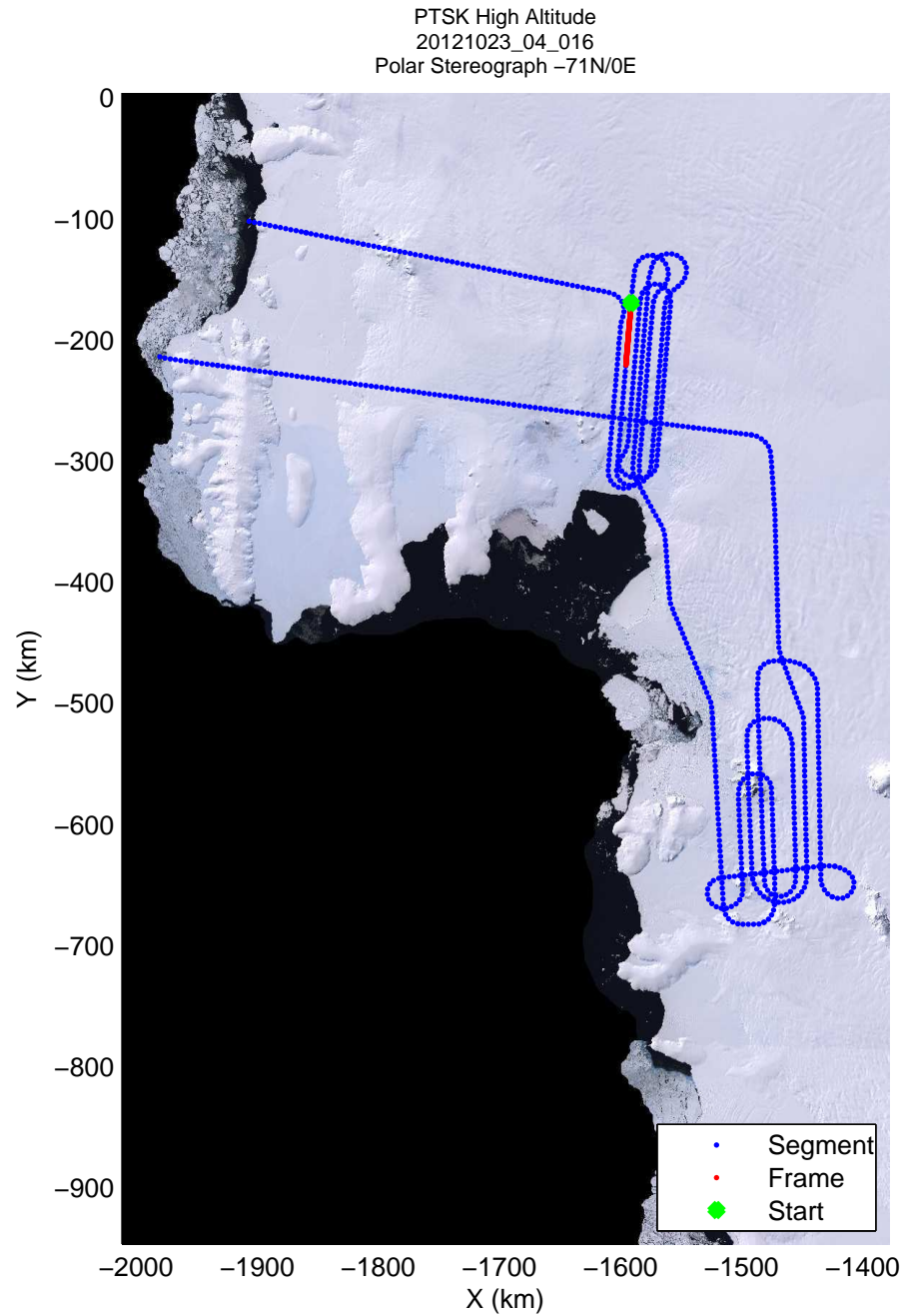
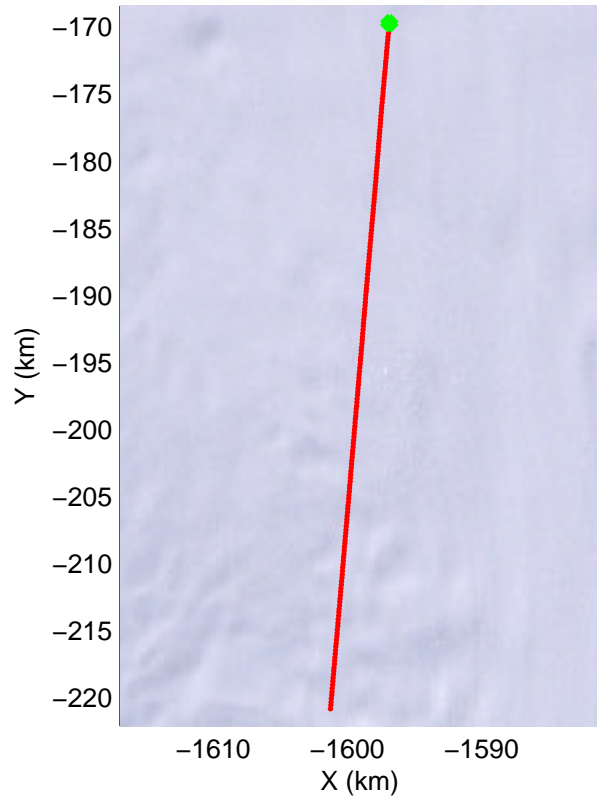
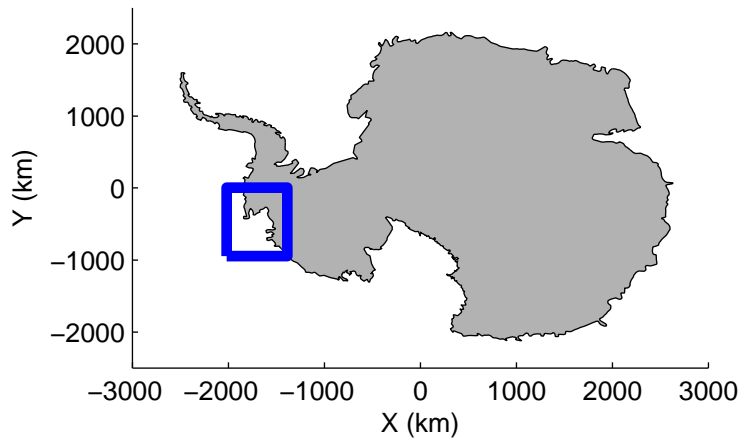
mcords2 2012\_Antarctica\_DC8: "PTSK High Altitude" 20121023\_04\_015: 17:37:16.5 to 17:41:10.7 GPS






mcords2 2012\_Antarctica\_DC8: "PTSK High Altitude" 20121023\_04\_015: 17:37:16.5 to 17:41:10.7 GPS

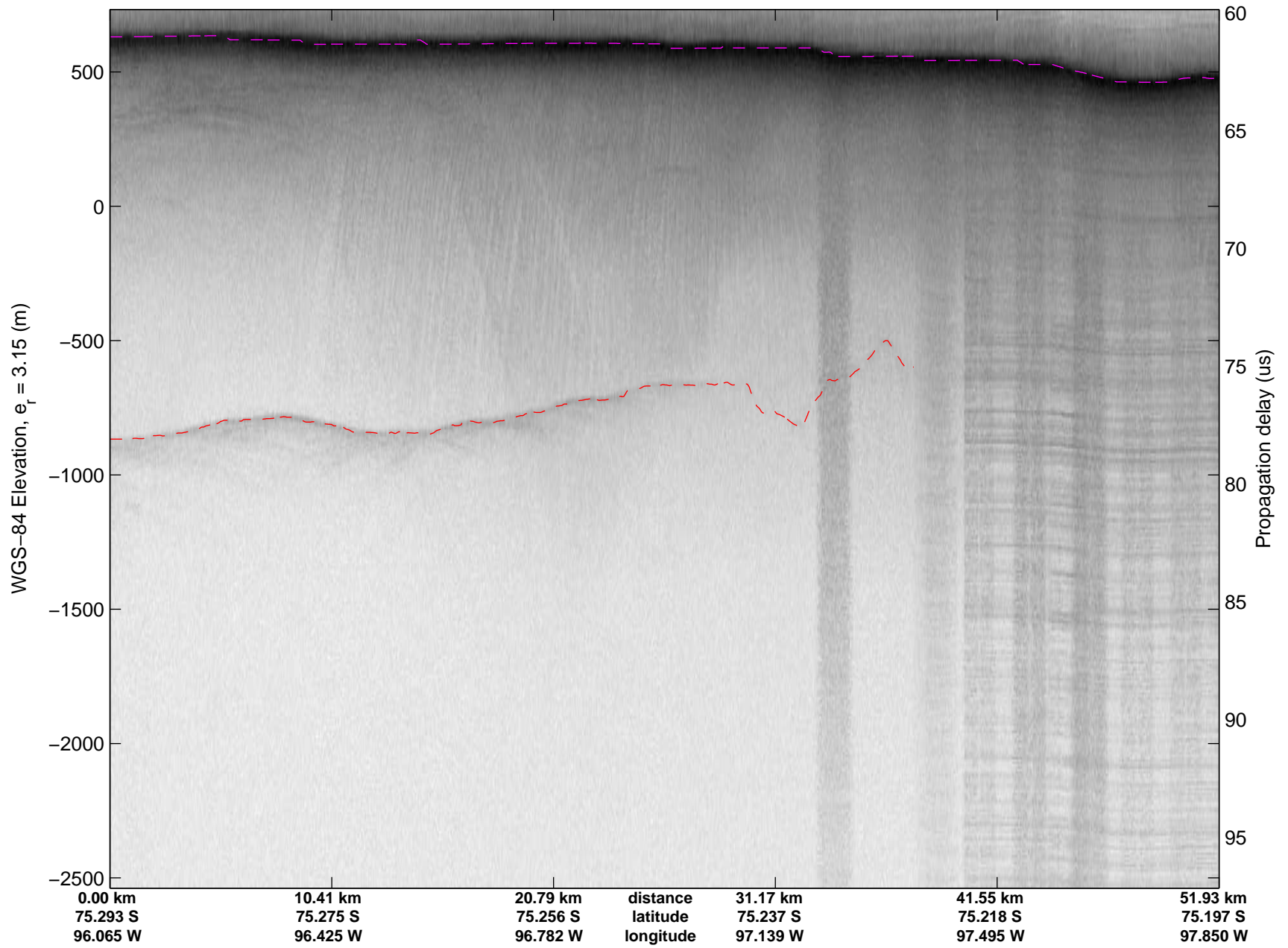




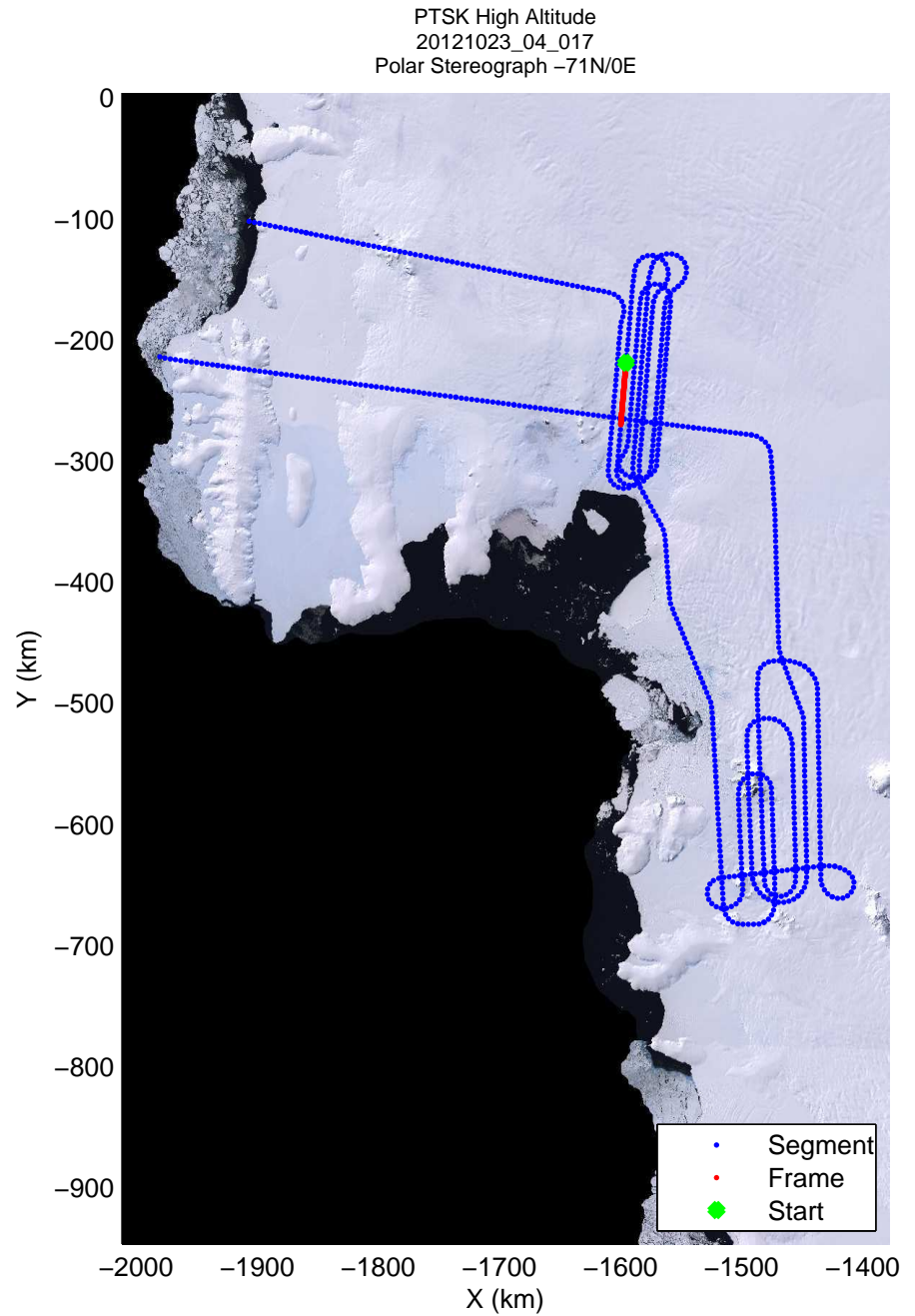
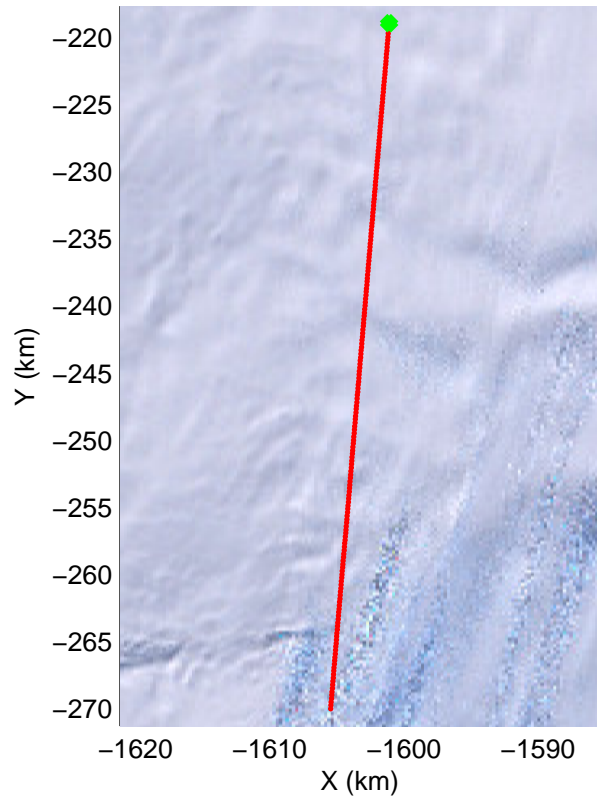
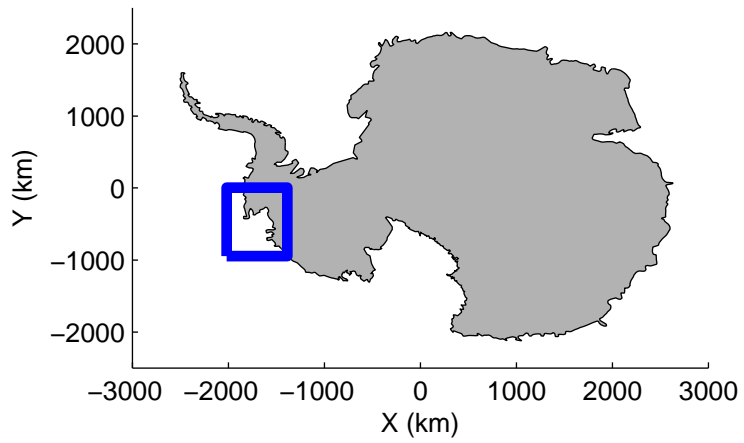
mcords2 2012\_Antarctica\_DC8: "PTSK High Altitude" 20121023\_04\_016: 17:41:02.1 to 17:44:49.3 GPS




mcords2 2012\_Antarctica\_DC8: "PTSK High Altitude" 20121023\_04\_016: 17:41:02.1 to 17:44:49.3 GPS






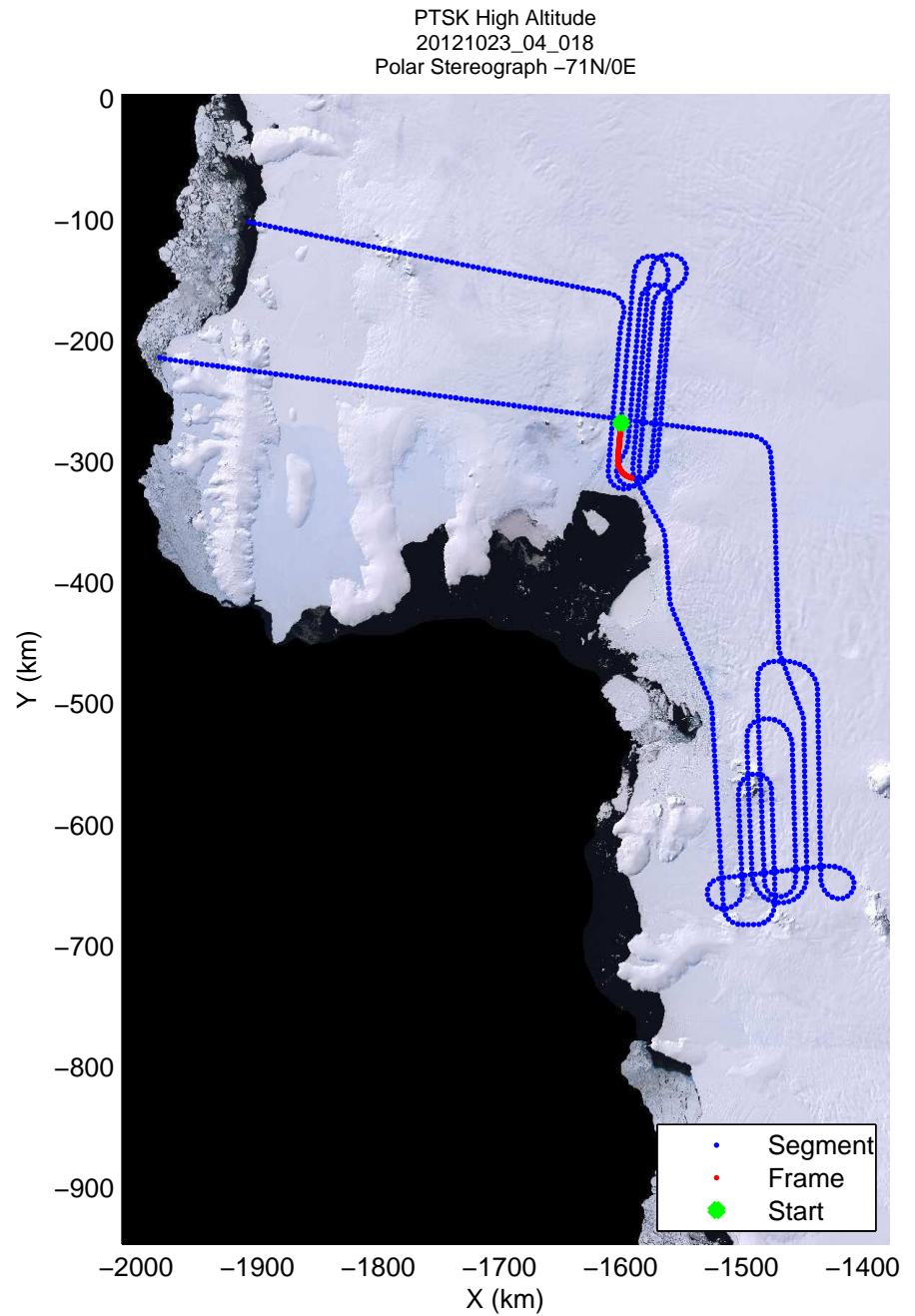

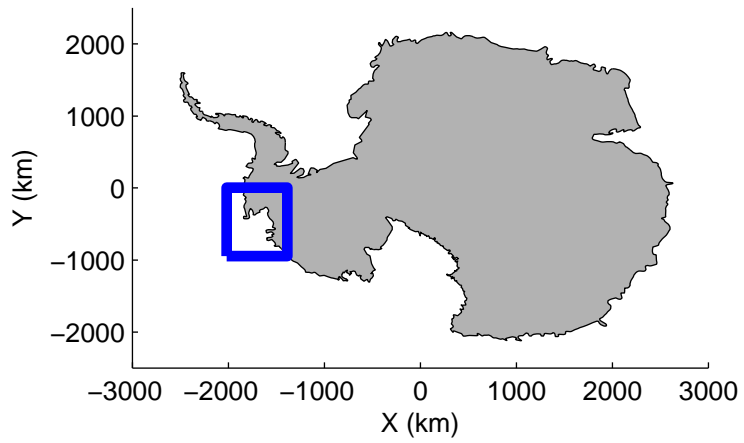


mcords2 2012\_Antarctica\_DC8: "PTSK High Altitude" 20121023\_04\_017: 17:44:40.9 to 17:48:24.0 GPS




mcords2 2012\_Antarctica\_DC8: "PTSK High Altitude" 20121023\_04\_017: 17:44:40.9 to 17:48:24.0 GPS






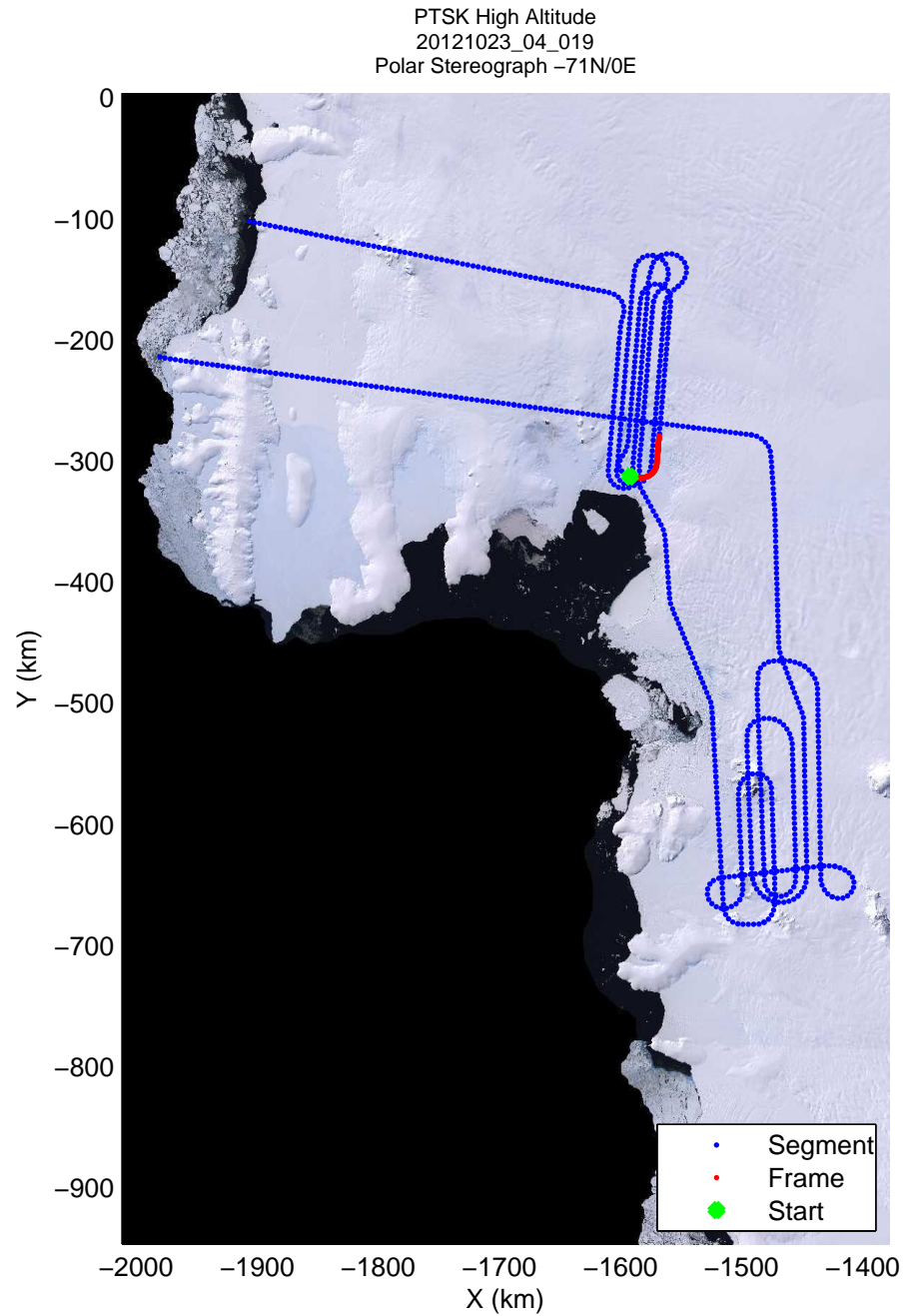
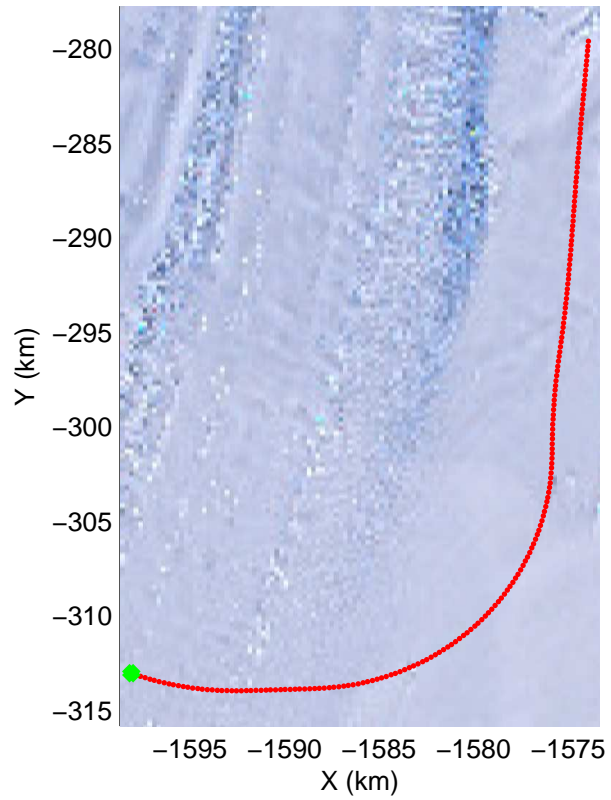


mcords2 2012\_Antarctica\_DC8: "PTSK High Altitude" 20121023\_04\_018: 17:48:15.6 to 17:52:12.4 GPS




mcords2 2012\_Antarctica\_DC8: "PTSK High Altitude" 20121023\_04\_018: 17:48:15.6 to 17:52:12.4 GPS






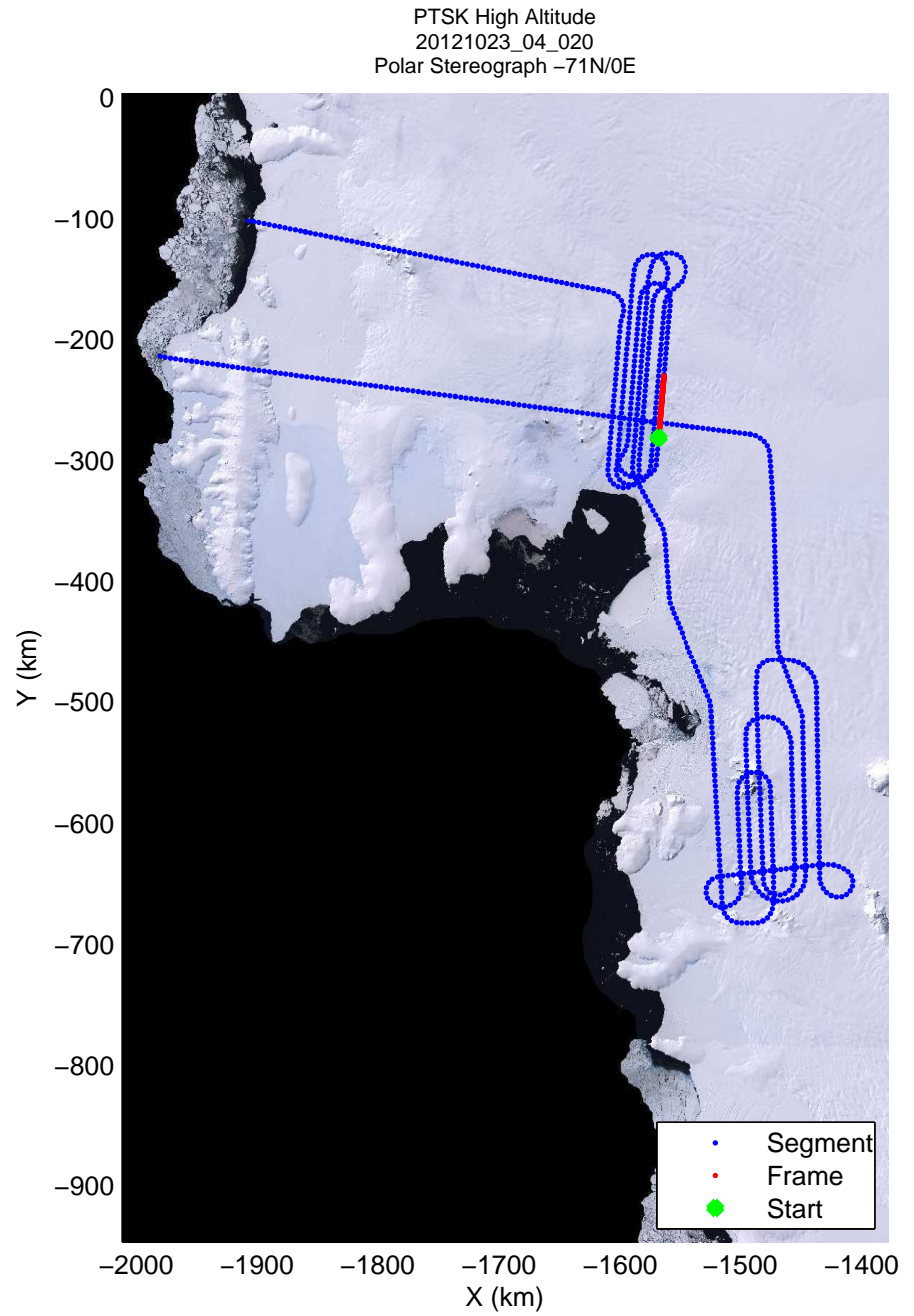

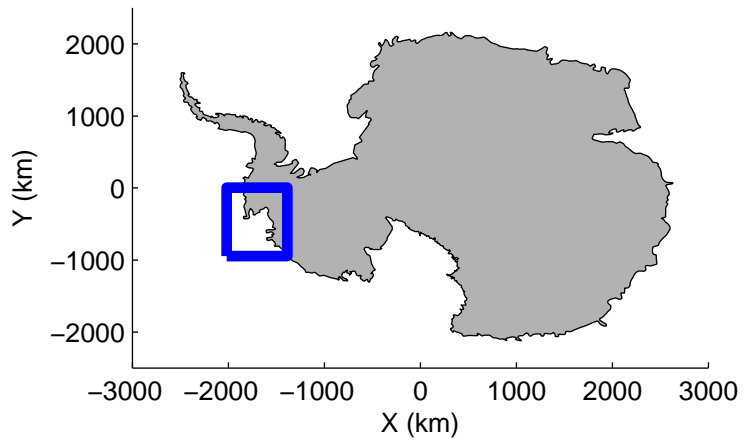
mcords2 2012\_Antarctica\_DC8: "PTSK High Altitude" 20121023\_04\_019: 17:52:03.0 to 17:56:12.8 GPS






mcords2 2012\_Antarctica\_DC8: "PTSK High Altitude" 20121023\_04\_019: 17:52:03.0 to 17:56:12.8 GPS

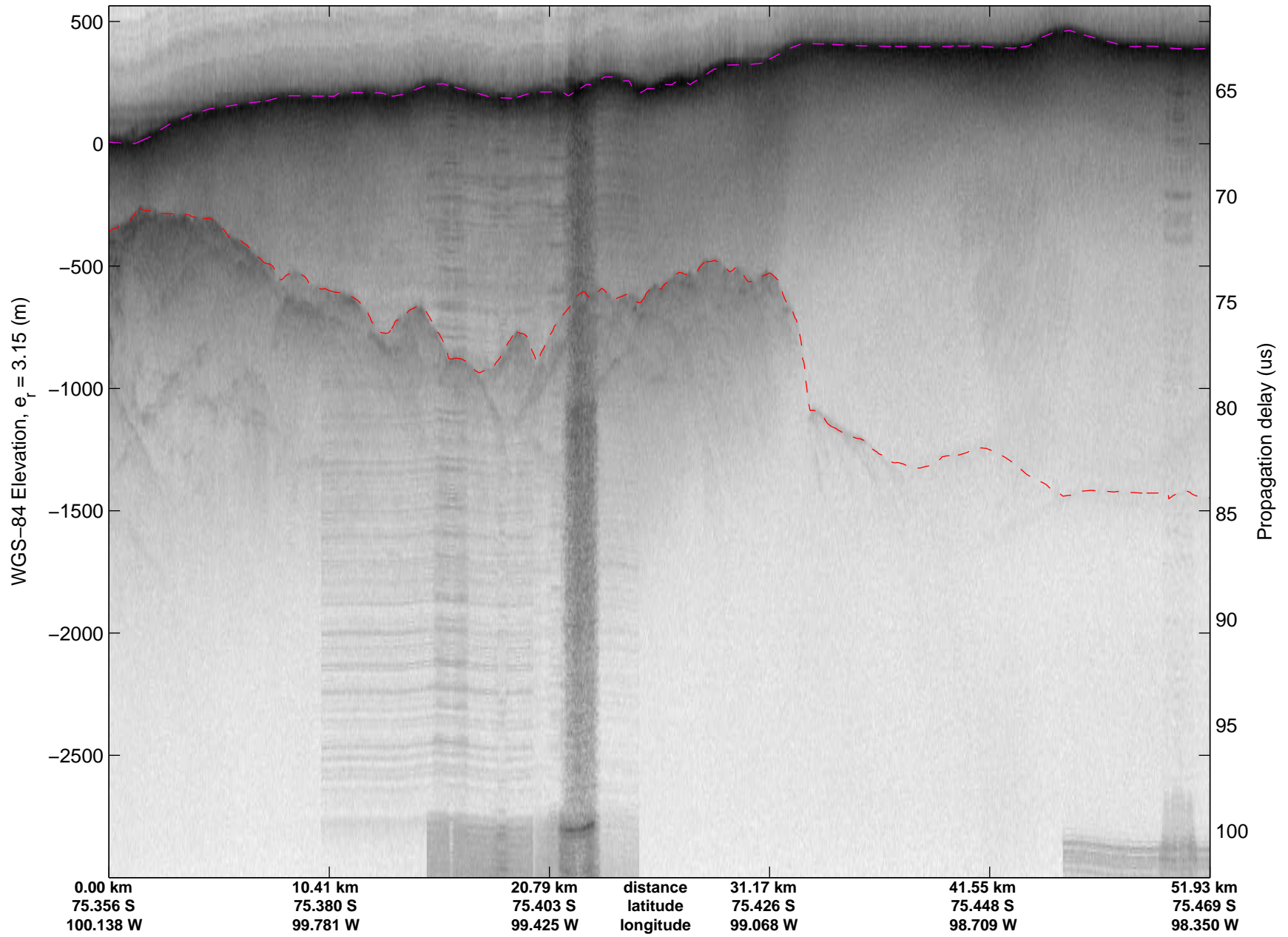




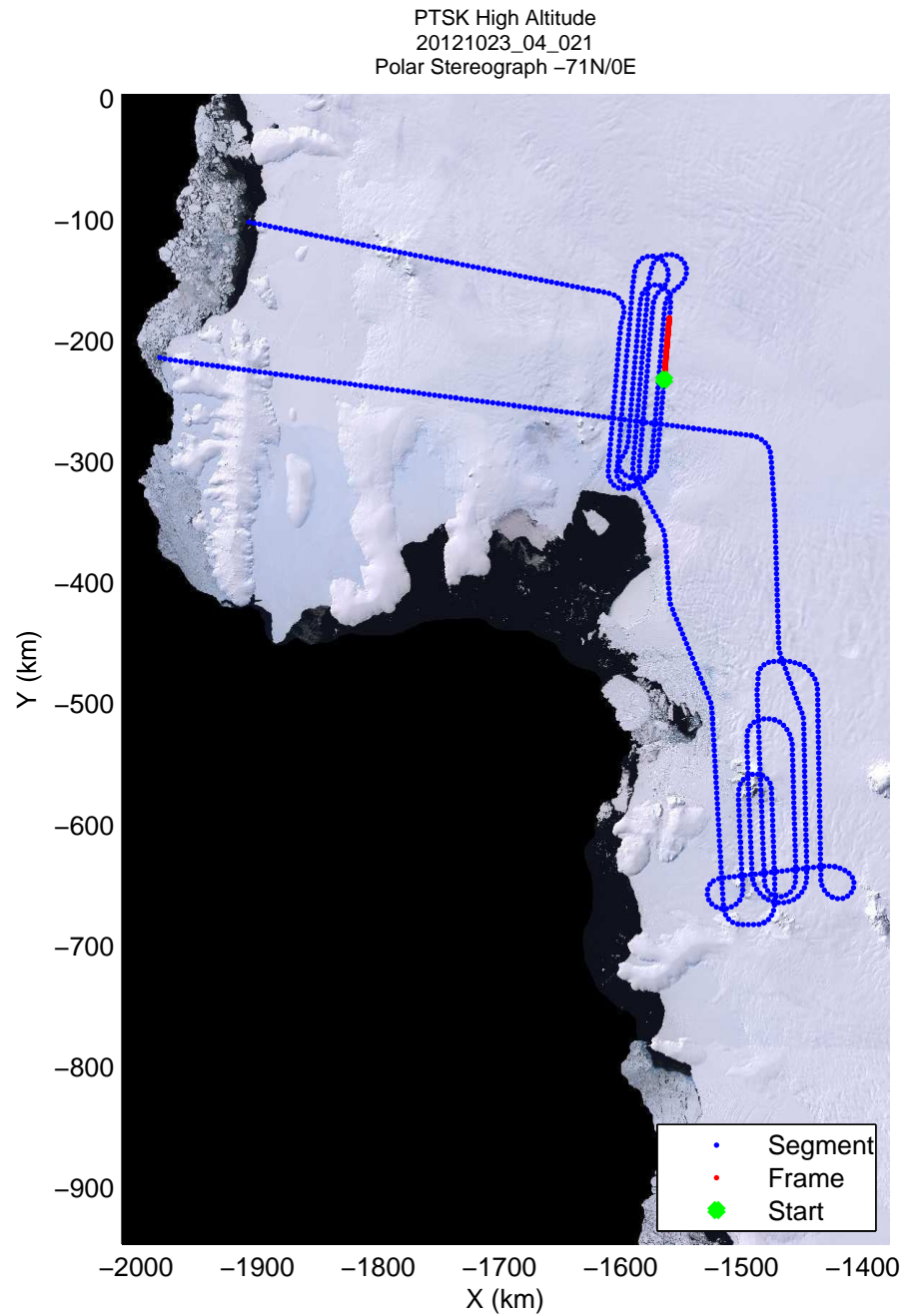

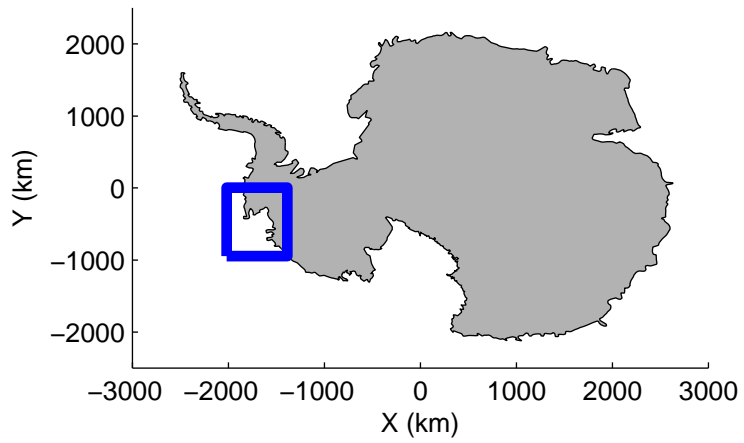
mcords2 2012\_Antarctica\_DC8: "PTSK High Altitude" 20121023\_04\_020: 17:56:03.7 to 18:00:00.5 GPS



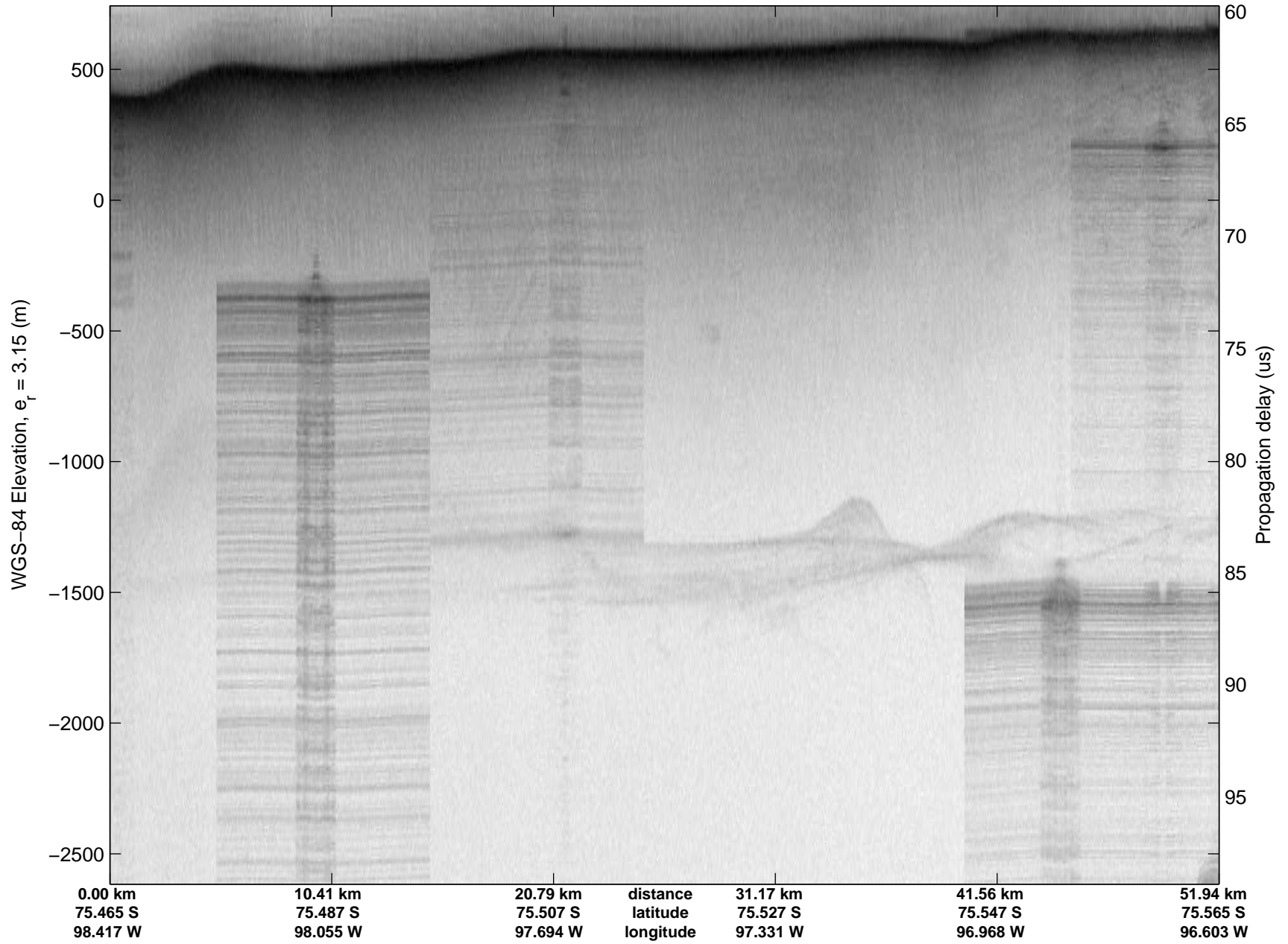
mcords2 2012\_Antarctica\_DC8: "PTSK High Altitude" 20121023\_04\_020: 17:56:03.7 to 18:00:00.5 GPS



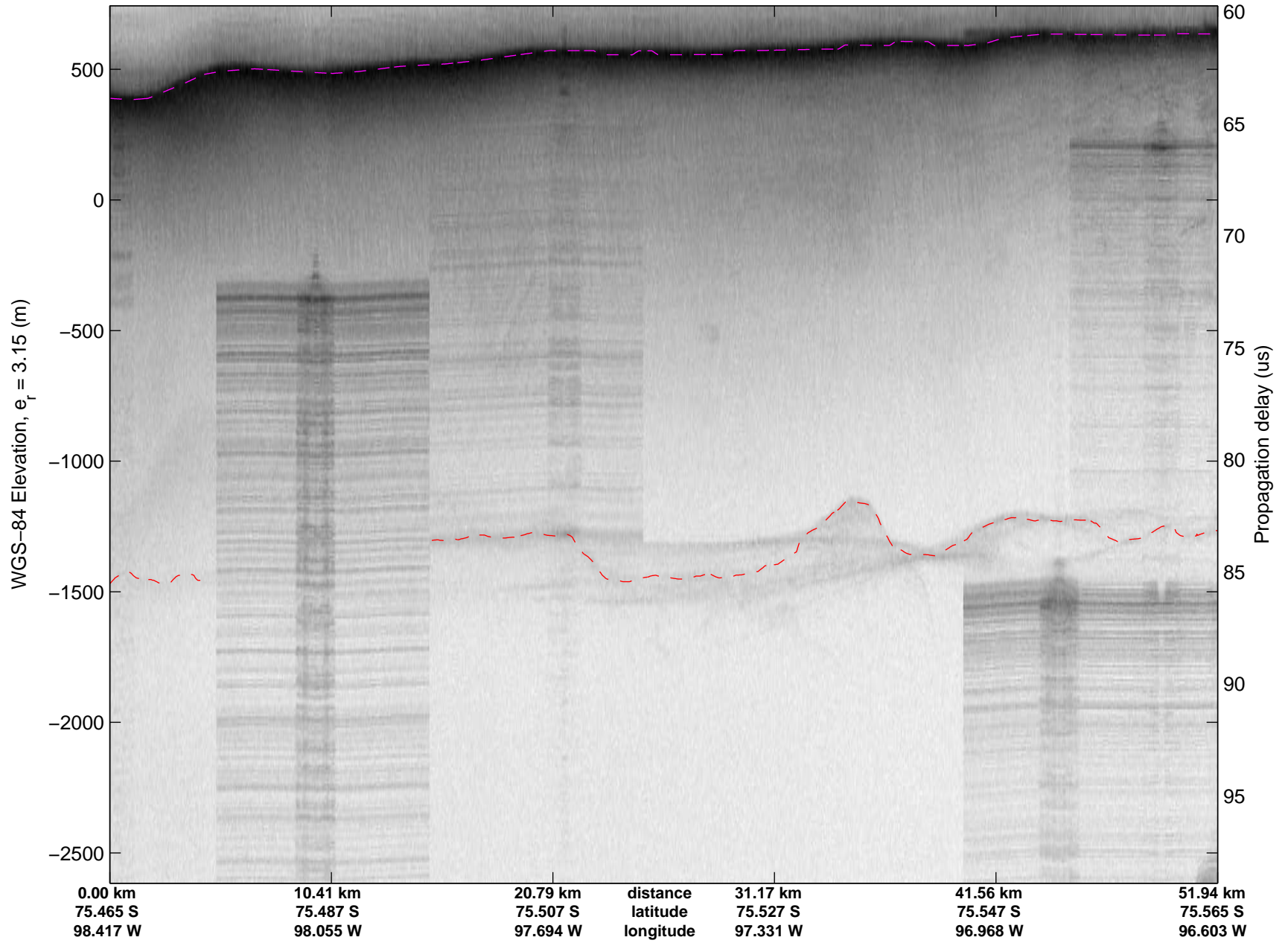


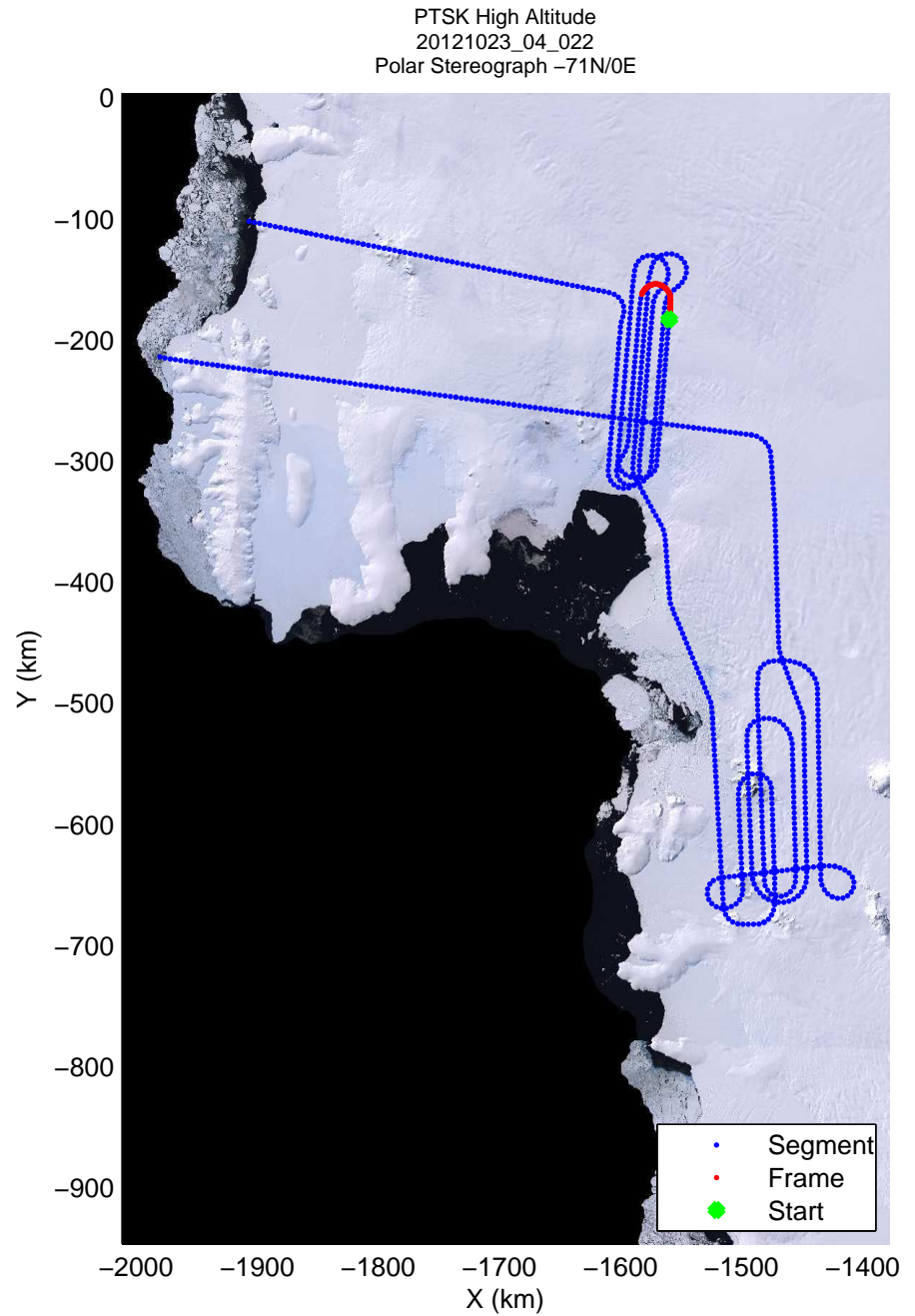
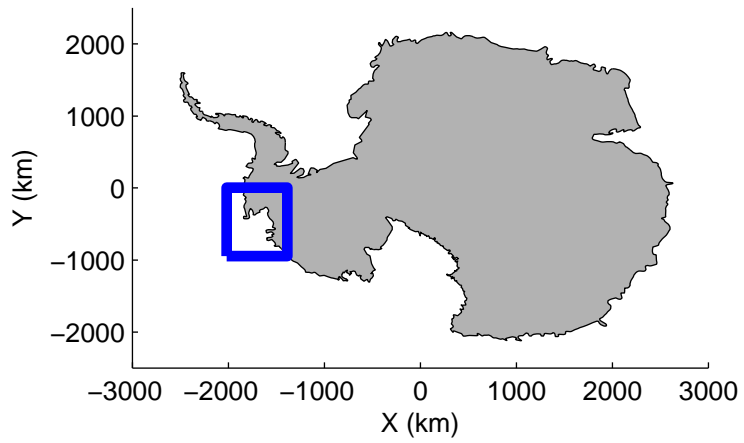


mcords2 2012\_Antarctica\_DC8: "PTSK High Altitude" 20121023\_04\_021: 17:59:51.9 to 18:03:39.7 GPS




mcords2 2012\_Antarctica\_DC8: "PTSK High Altitude" 20121023\_04\_021: 17:59:51.9 to 18:03:39.7 GPS






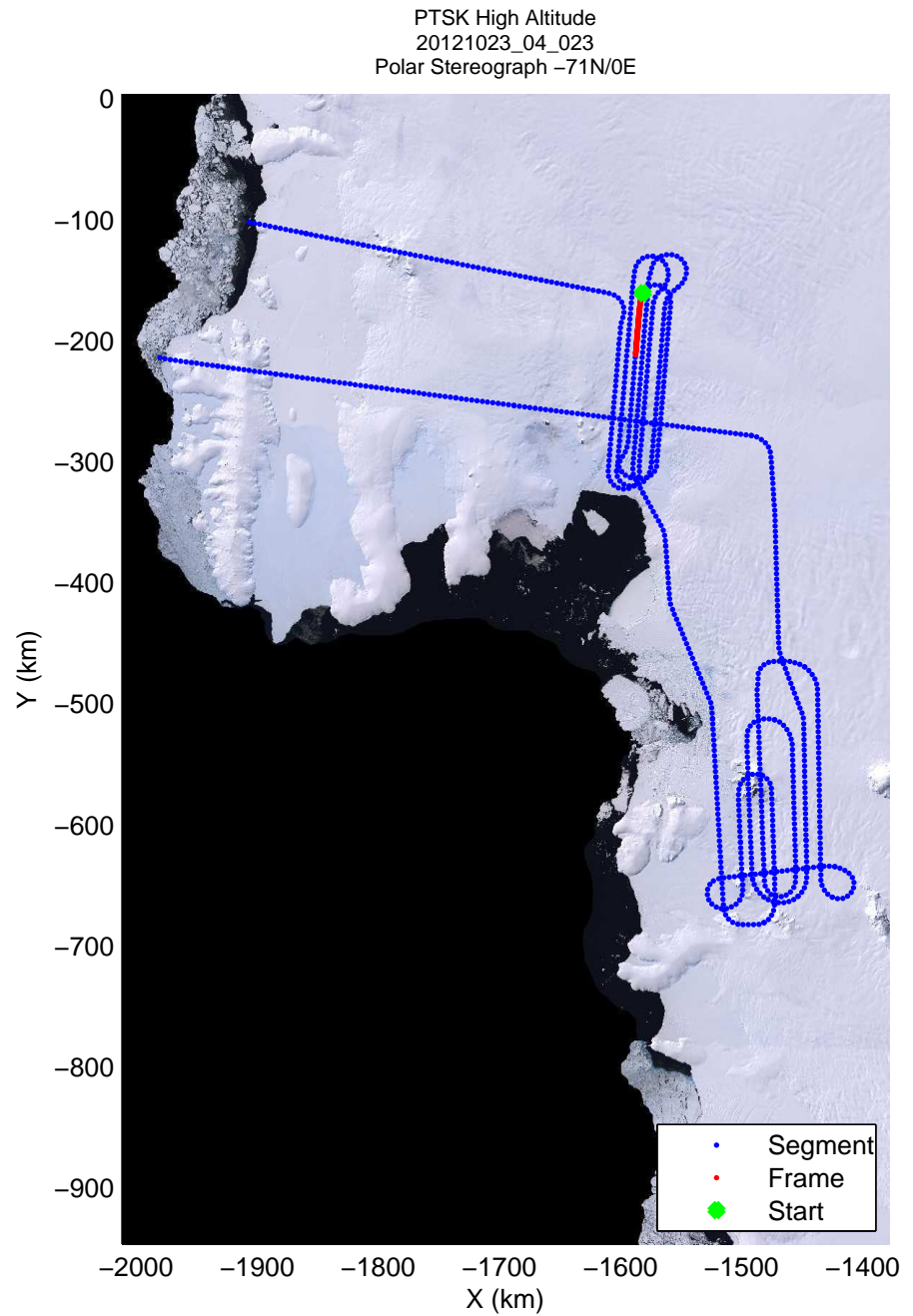



mcords2 2012\_Antarctica\_DC8: "PTSK High Altitude" 20121023\_04\_022: 18:03:31.0 to 18:07:34.8 GPS




mcords2 2012\_Antarctica\_DC8: "PTSK High Altitude" 20121023\_04\_022: 18:03:31.0 to 18:07:34.8 GPS



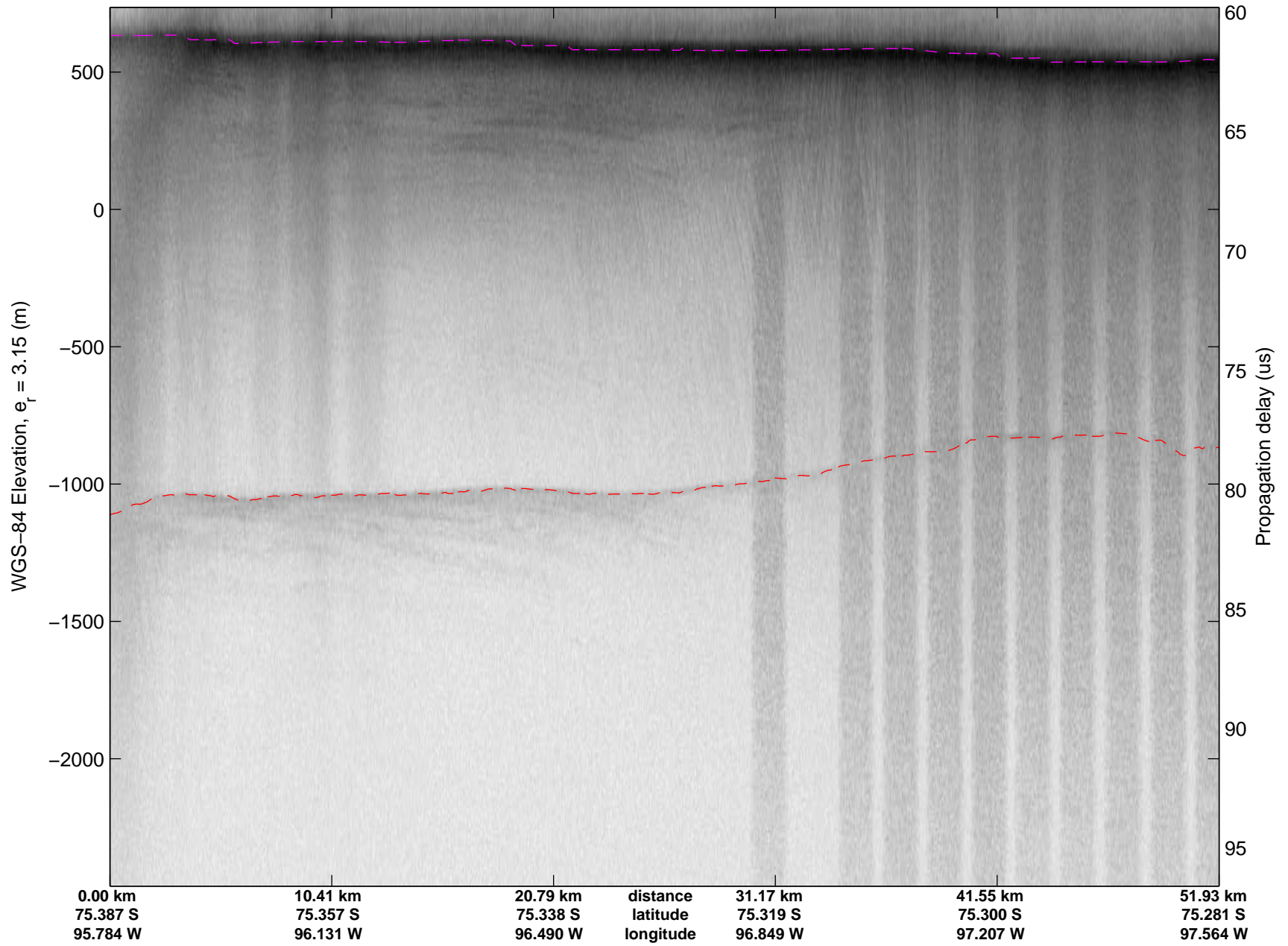


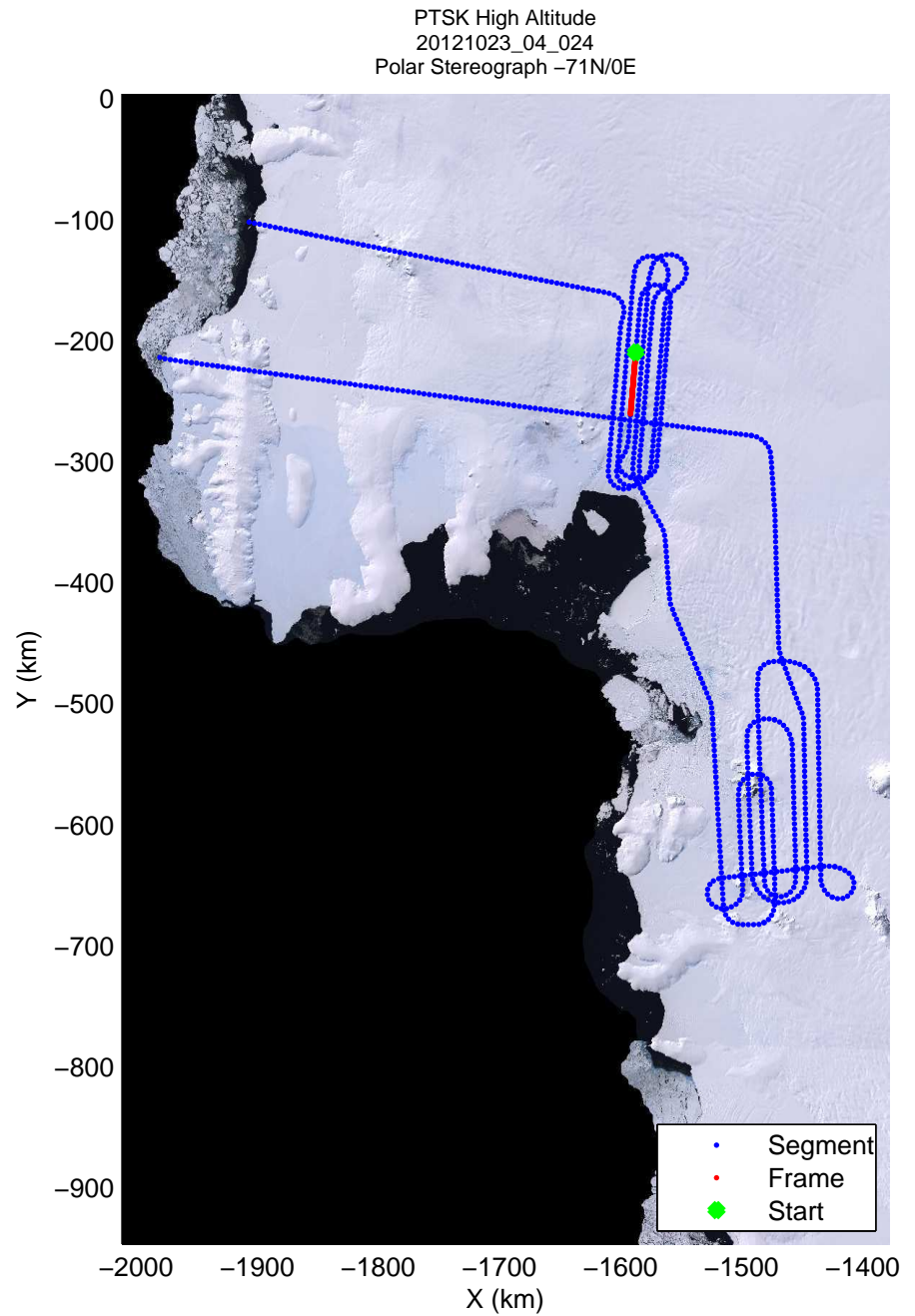
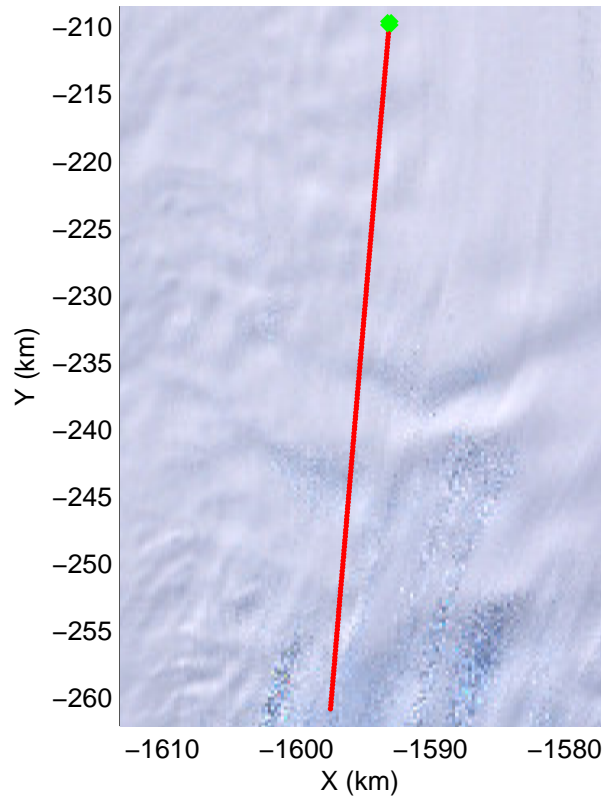
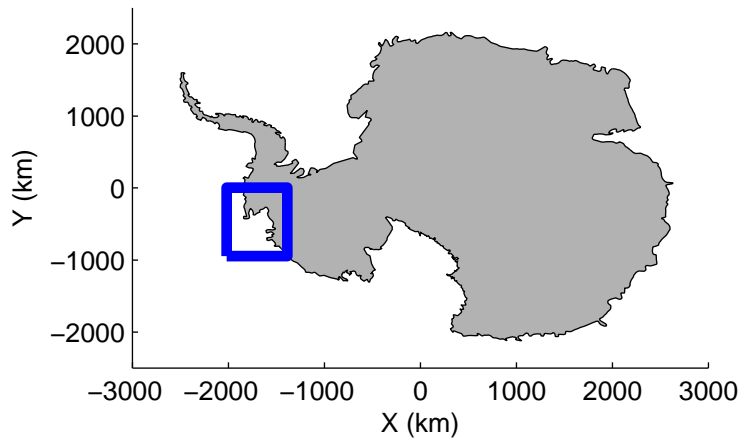
mcords2 2012\_Antarctica\_DC8: "PTSK High Altitude" 20121023\_04\_023: 18:07:25.3 to 18:11:39.3 GPS






mcords2 2012\_Antarctica\_DC8: "PTSK High Altitude" 20121023\_04\_023: 18:07:25.3 to 18:11:39.3 GPS

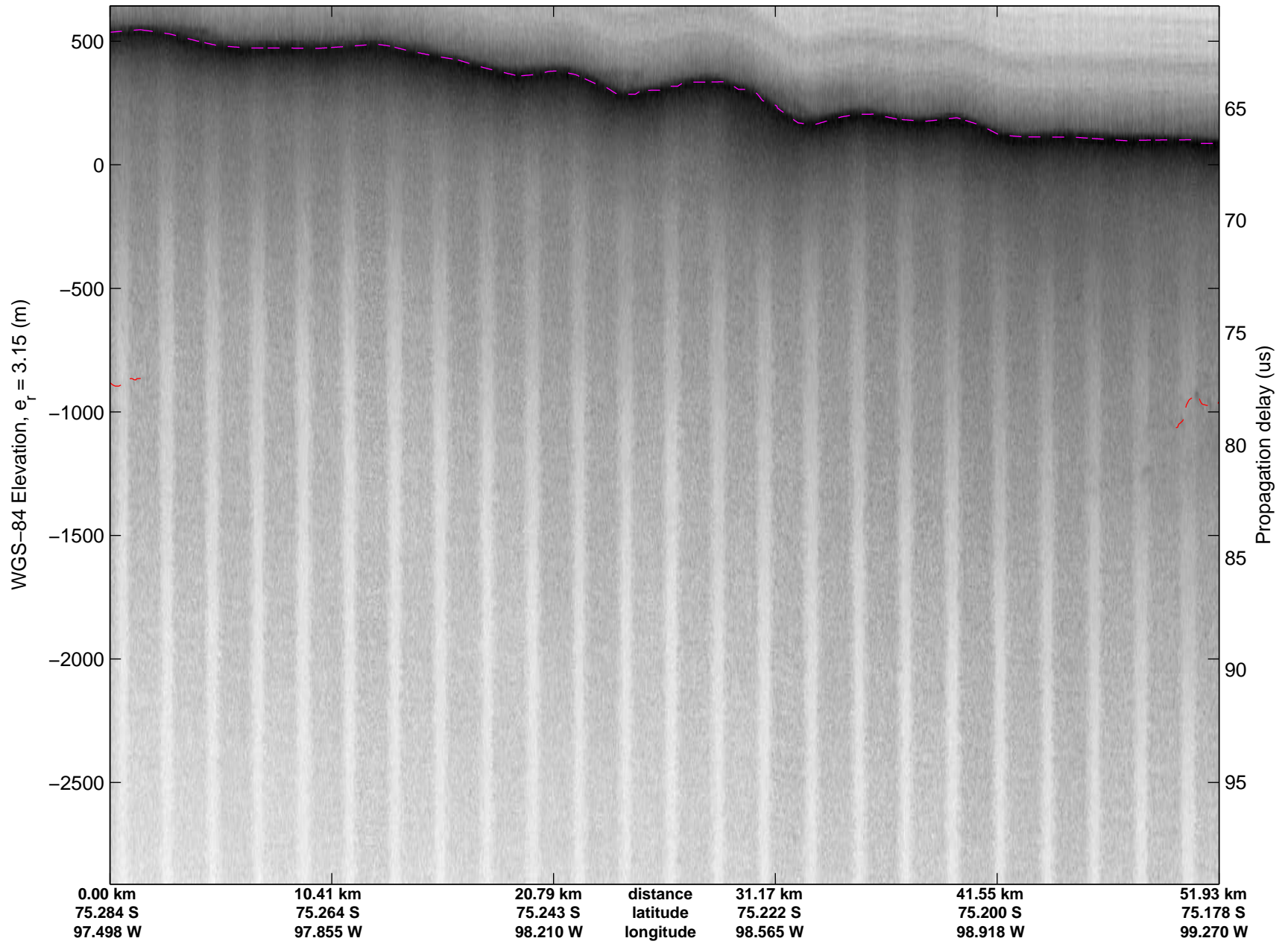




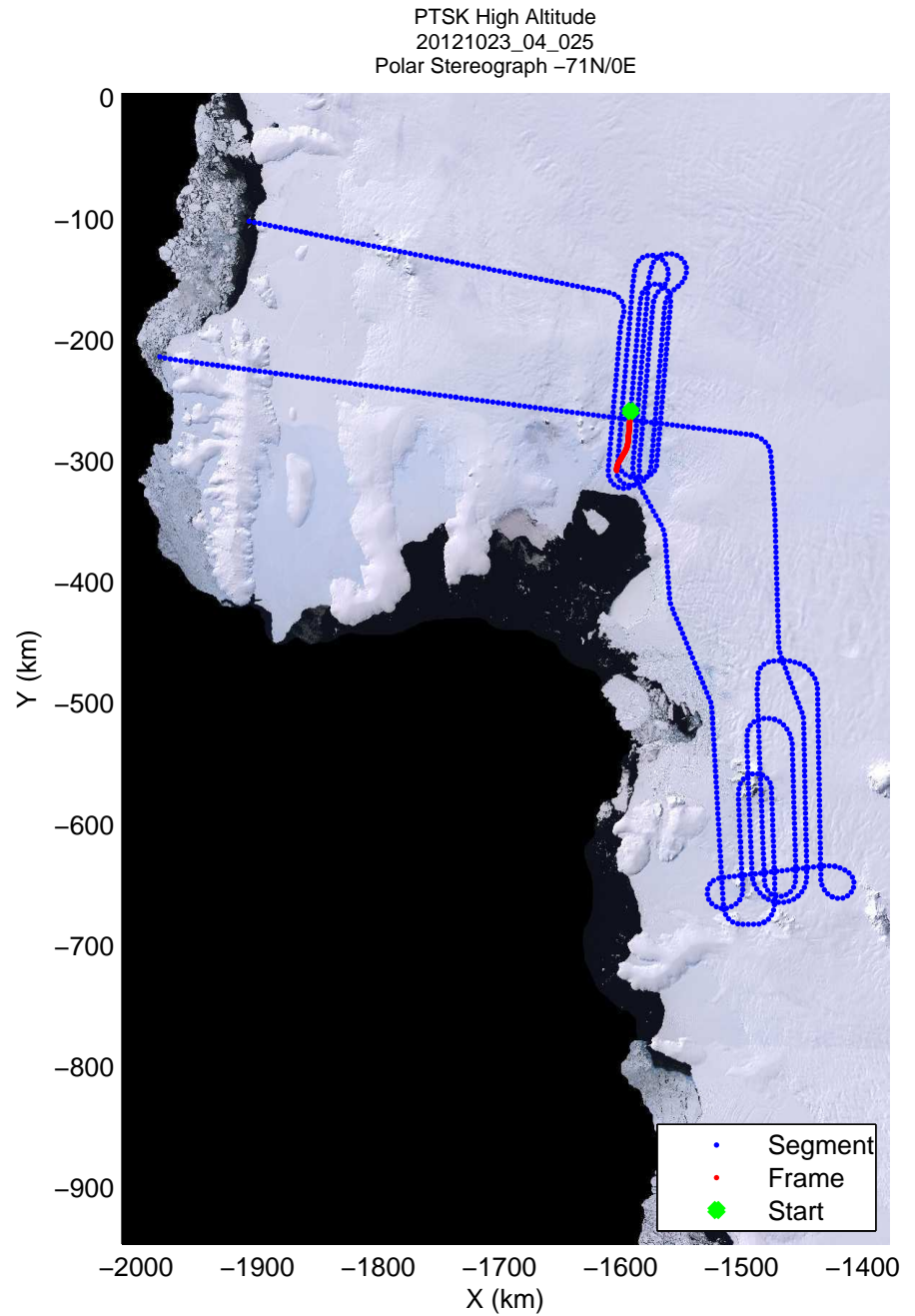
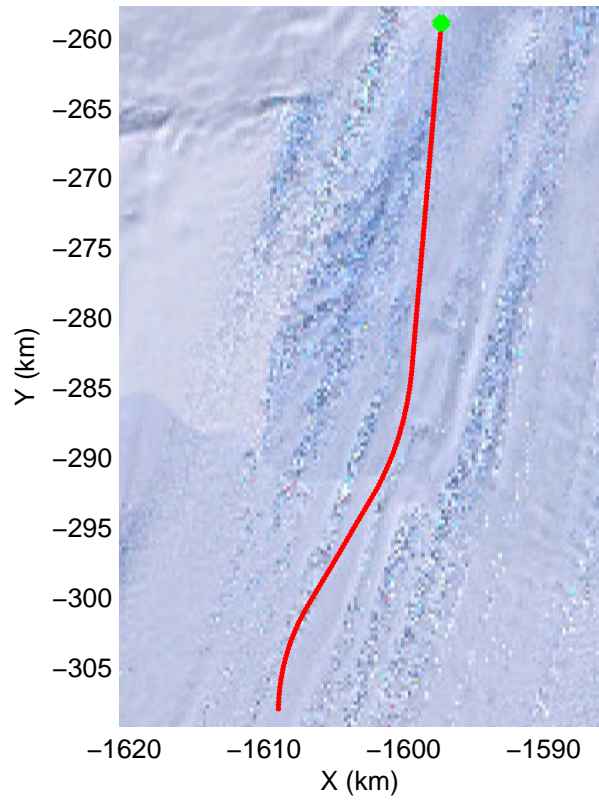
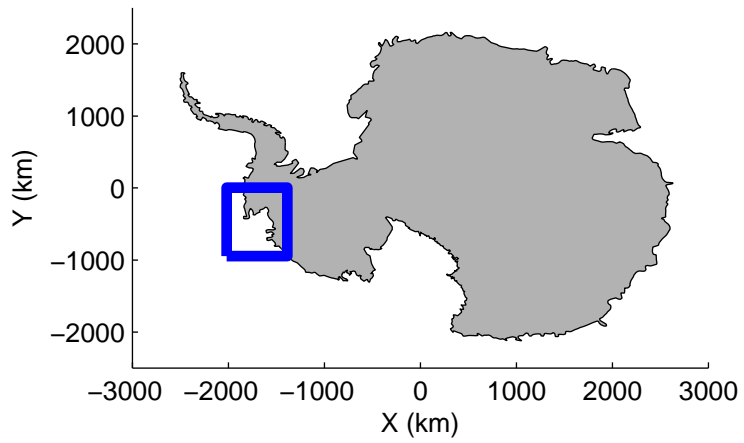
mcords2 2012\_Antarctica\_DC8: "PTSK High Altitude" 20121023\_04\_024: 18:11:30.1 to 18:15:29.2 GPS




mcords2 2012\_Antarctica\_DC8: "PTSK High Altitude" 20121023\_04\_024: 18:11:30.1 to 18:15:29.2 GPS






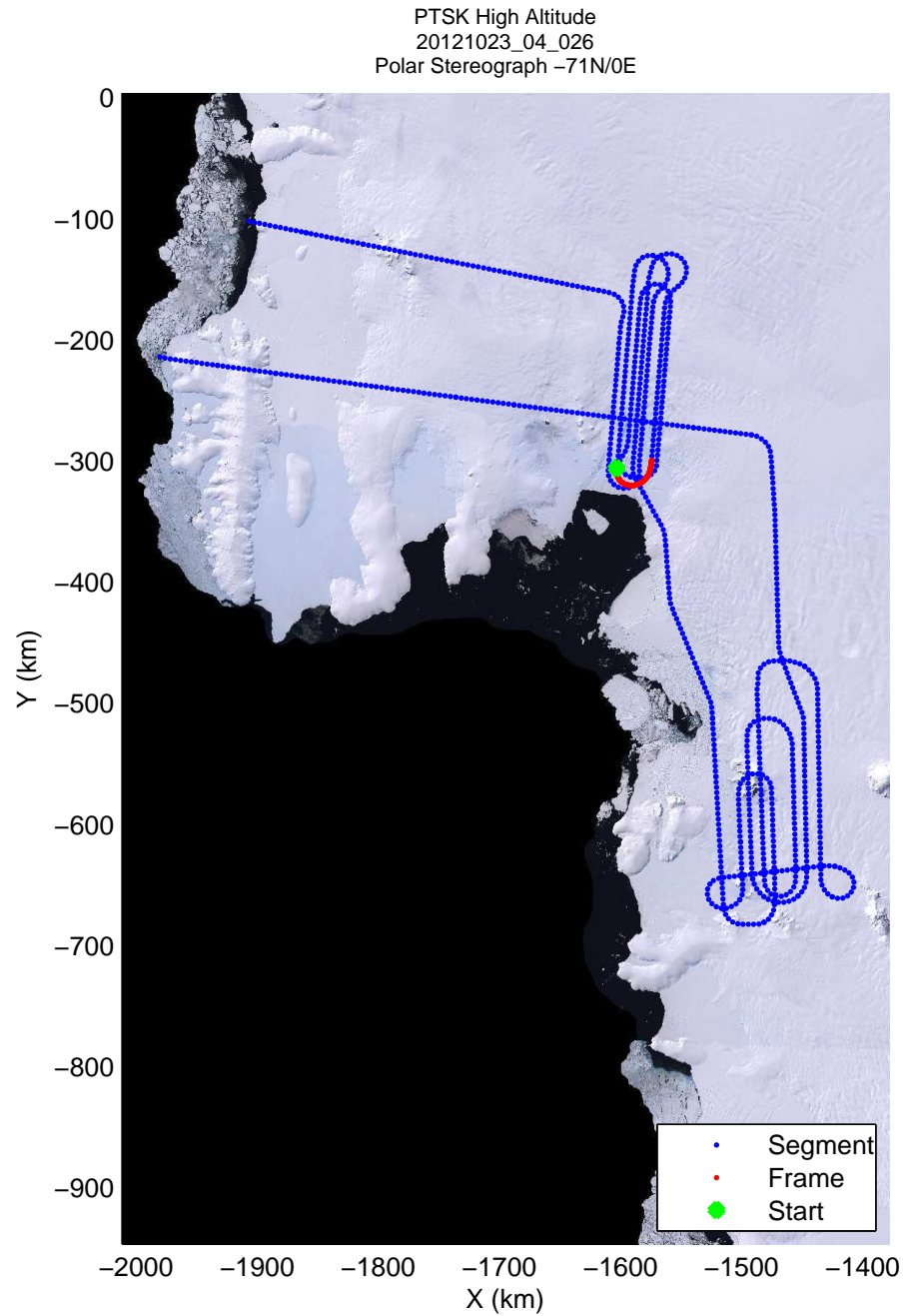
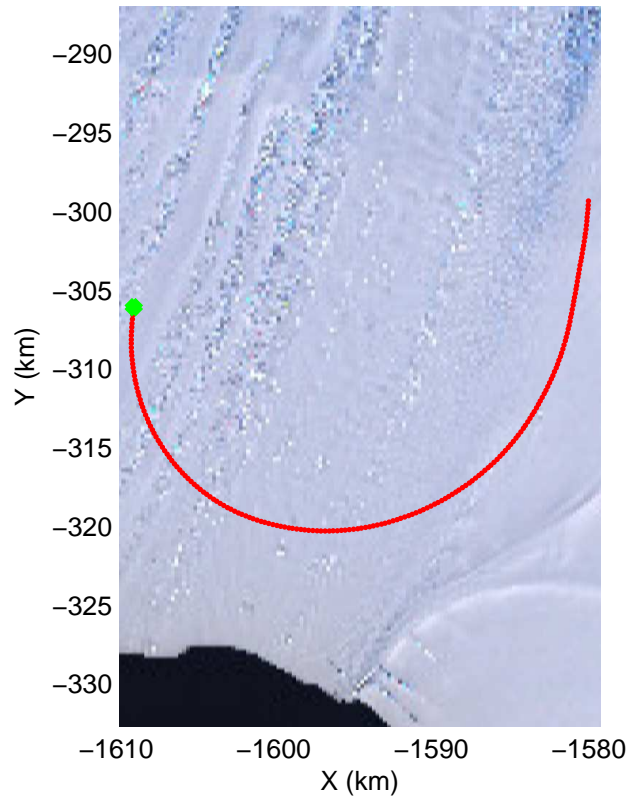
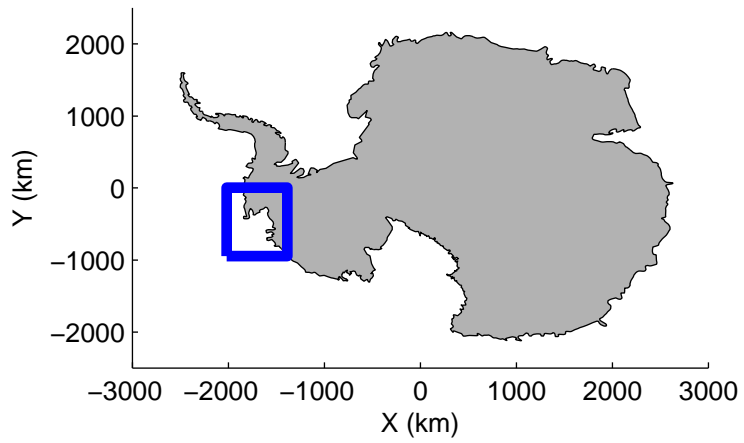


mcords2 2012\_Antarctica\_DC8: "PTSK High Altitude" 20121023\_04\_025: 18:15:20.6 to 18:19:15.9 GPS




mcords2 2012\_Antarctica\_DC8: "PTSK High Altitude" 20121023\_04\_025: 18:15:20.6 to 18:19:15.9 GPS






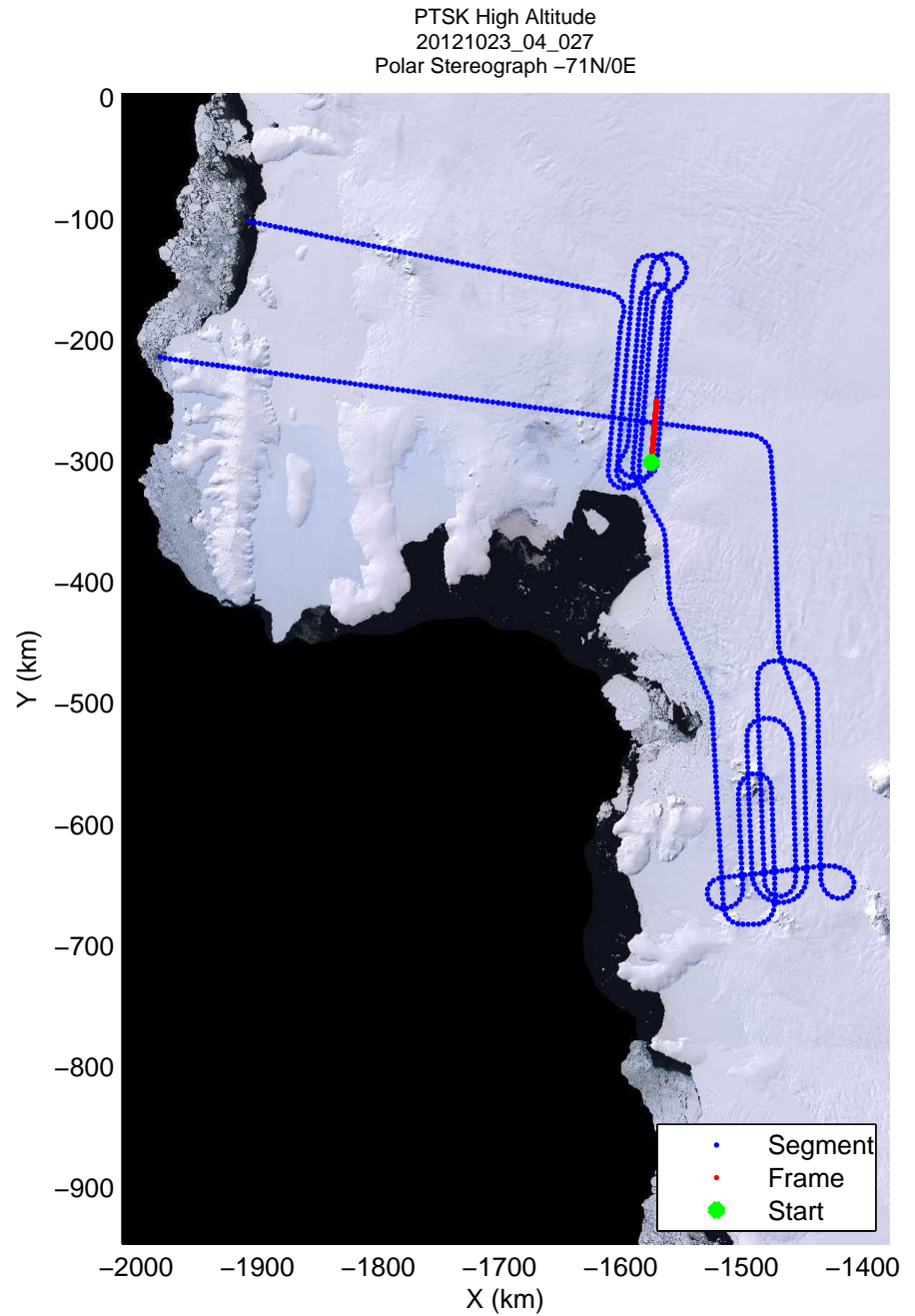



mcords2 2012\_Antarctica\_DC8: "PTSK High Altitude" 20121023\_04\_026: 18:19:06.7 to 18:23:27.8 GPS




mcords2 2012\_Antarctica\_DC8: "PTSK High Altitude" 20121023\_04\_026: 18:19:06.7 to 18:23:27.8 GPS



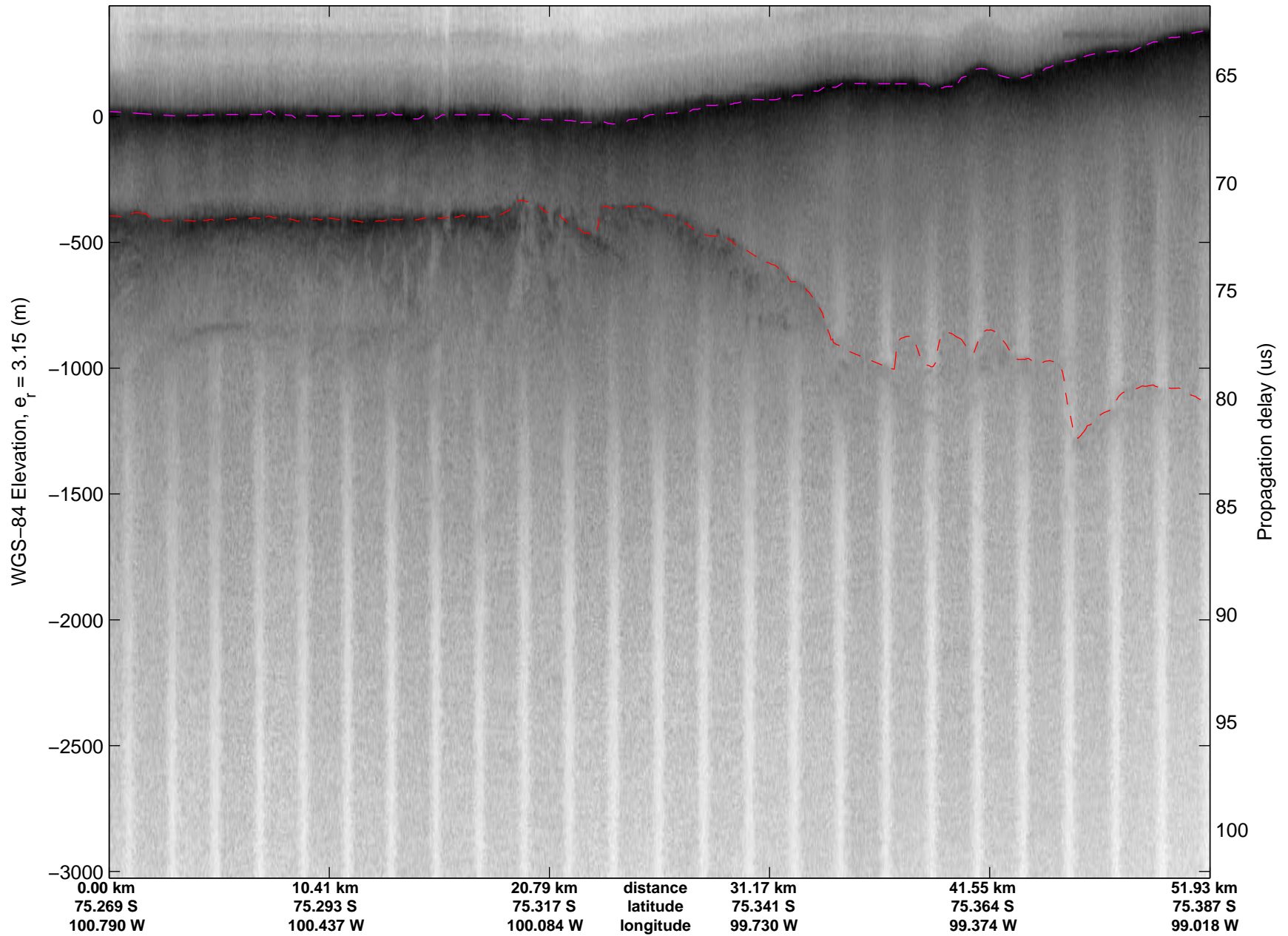


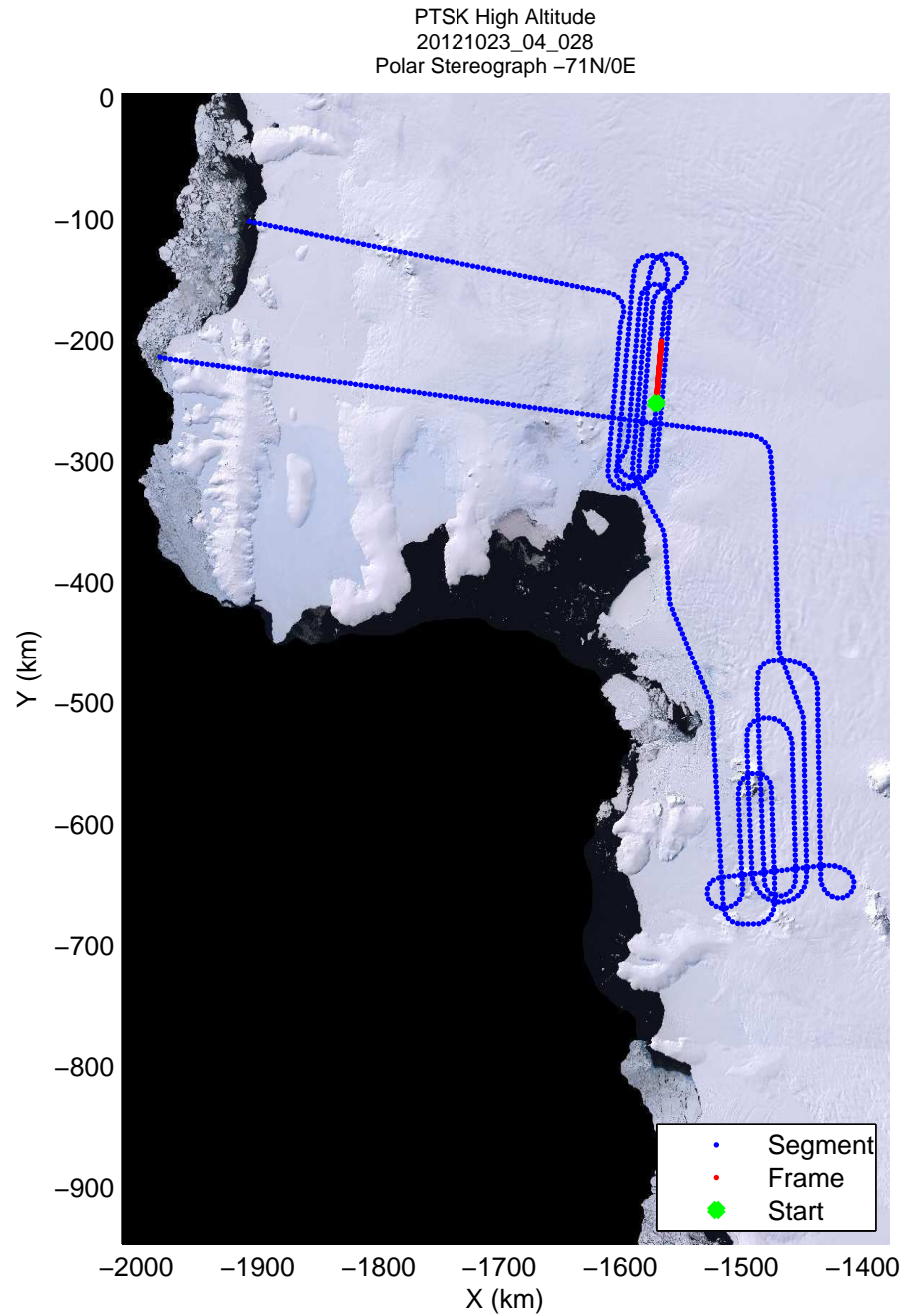

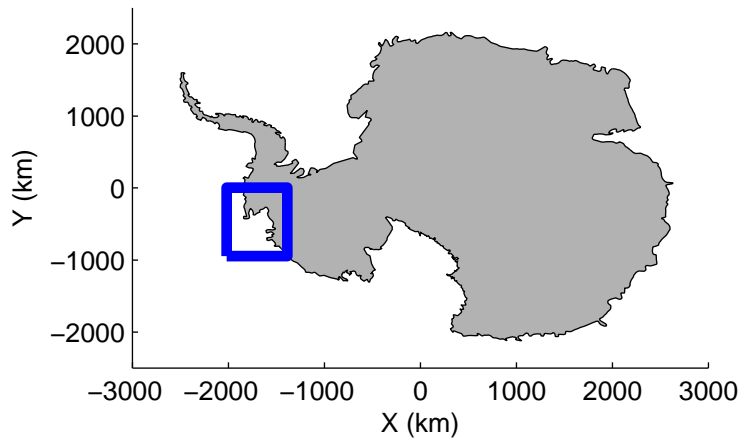
mcords2 2012\_Antarctica\_DC8: "PTSK High Altitude" 20121023\_04\_027: 18:23:18.4 to 18:27:23.4 GPS






mcords2 2012\_Antarctica\_DC8: "PTSK High Altitude" 20121023\_04\_027: 18:23:18.4 to 18:27:23.4 GPS

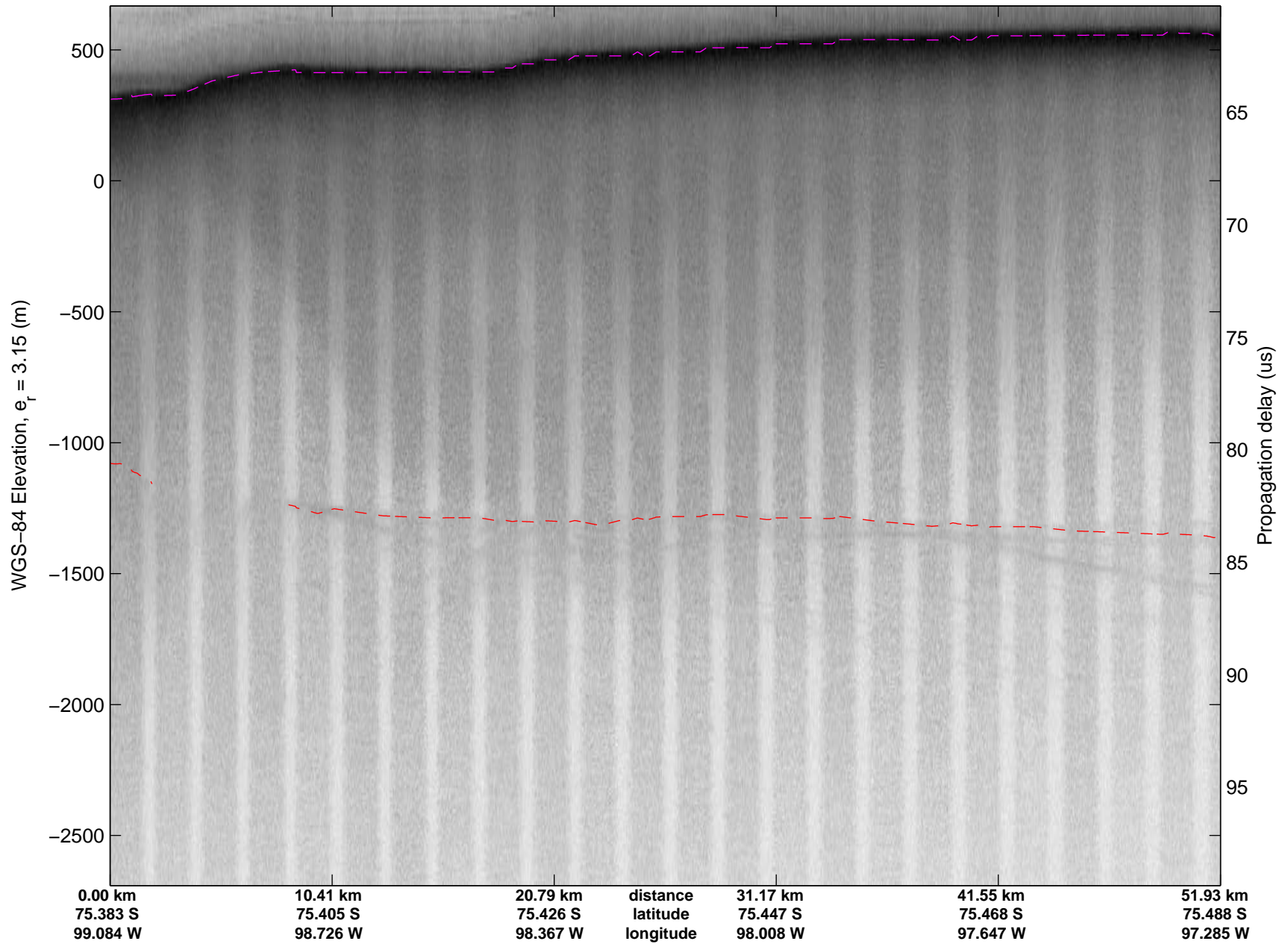




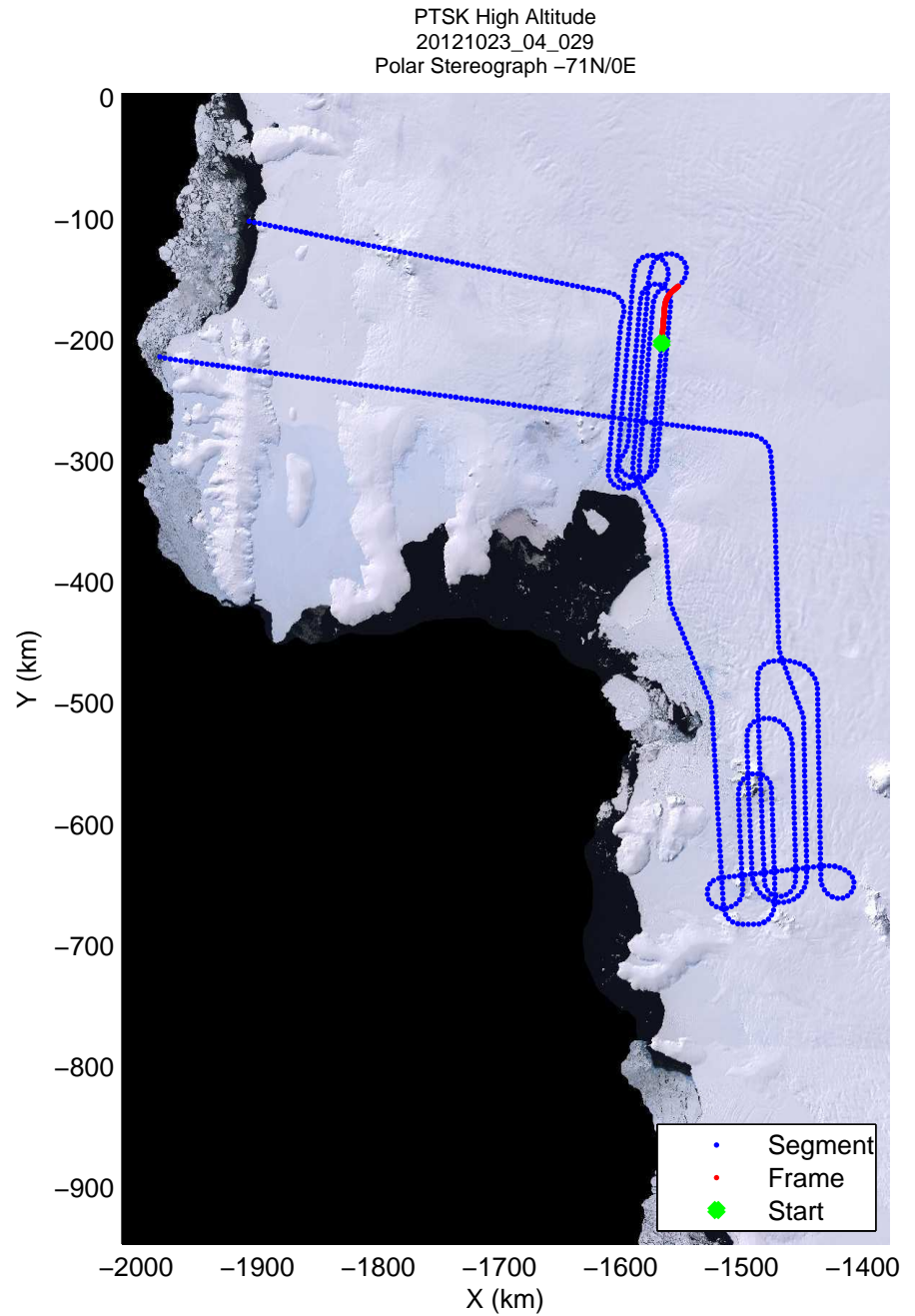

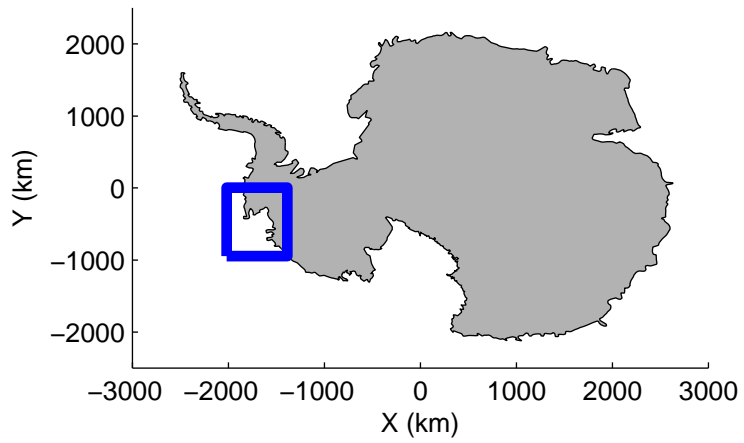
mcords2 2012\_Antarctica\_DC8: "PTSK High Altitude" 20121023\_04\_028: 18:27:14.6 to 18:31:06.8 GPS




mcords2 2012\_Antarctica\_DC8: "PTSK High Altitude" 20121023\_04\_028: 18:27:14.6 to 18:31:06.8 GPS



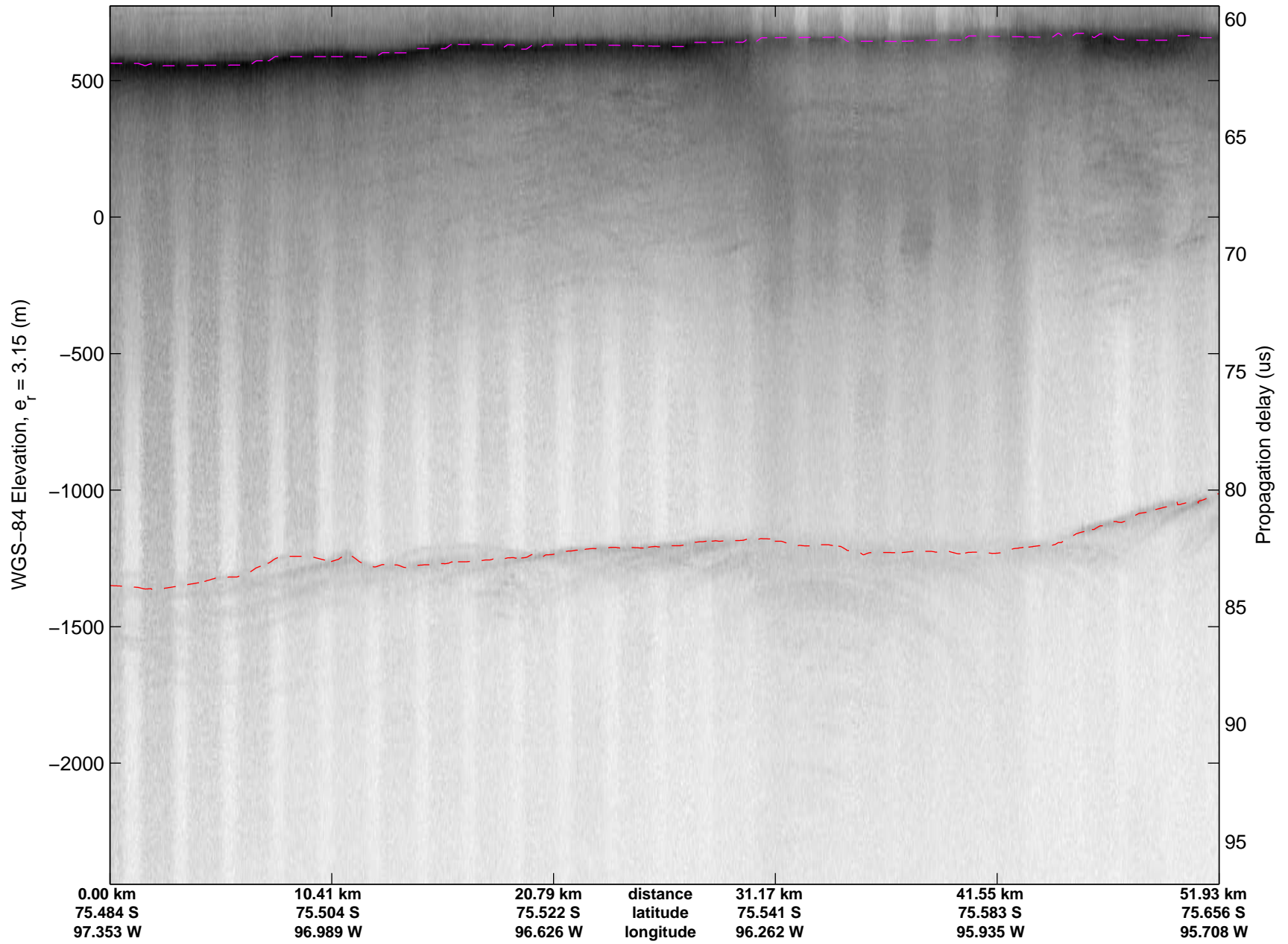


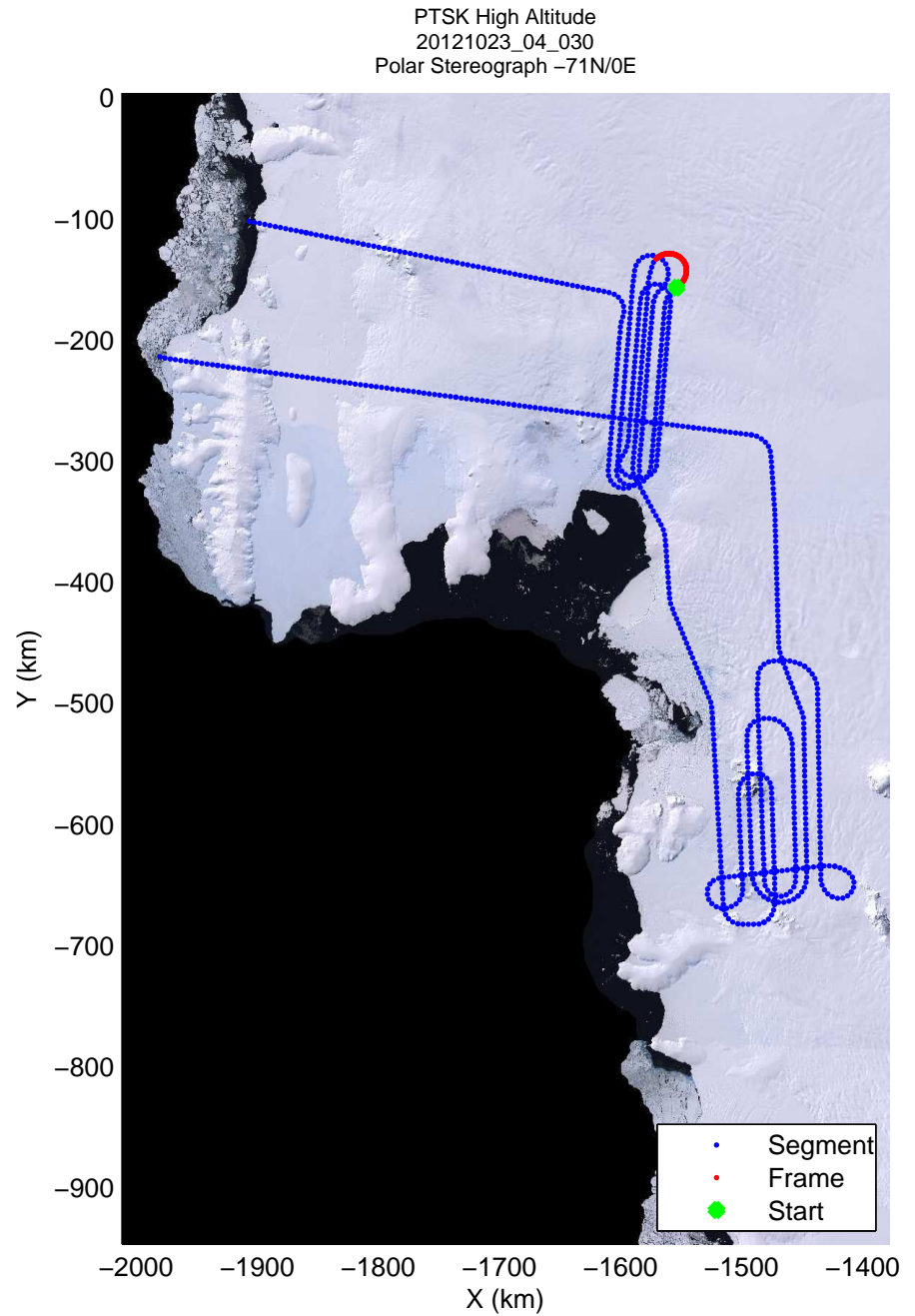

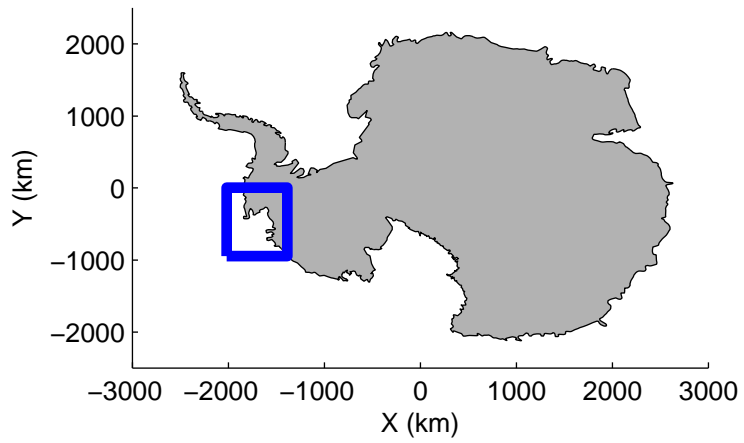


mcords2 2012\_Antarctica\_DC8: "PTSK High Altitude" 20121023\_04\_029: 18:30:58.3 to 18:34:54.2 GPS




mcords2 2012\_Antarctica\_DC8: "PTSK High Altitude" 20121023\_04\_029: 18:30:58.3 to 18:34:54.2 GPS



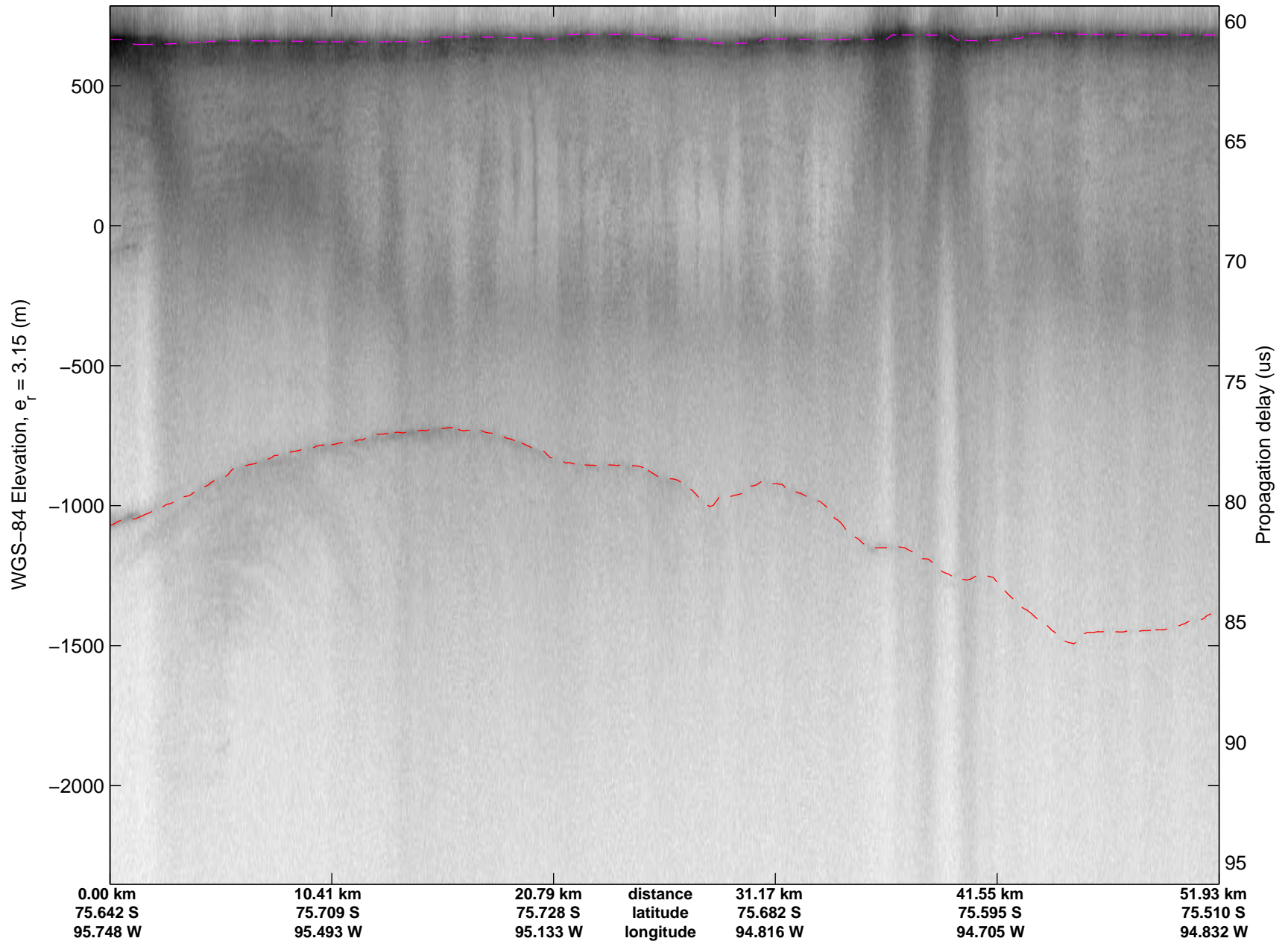


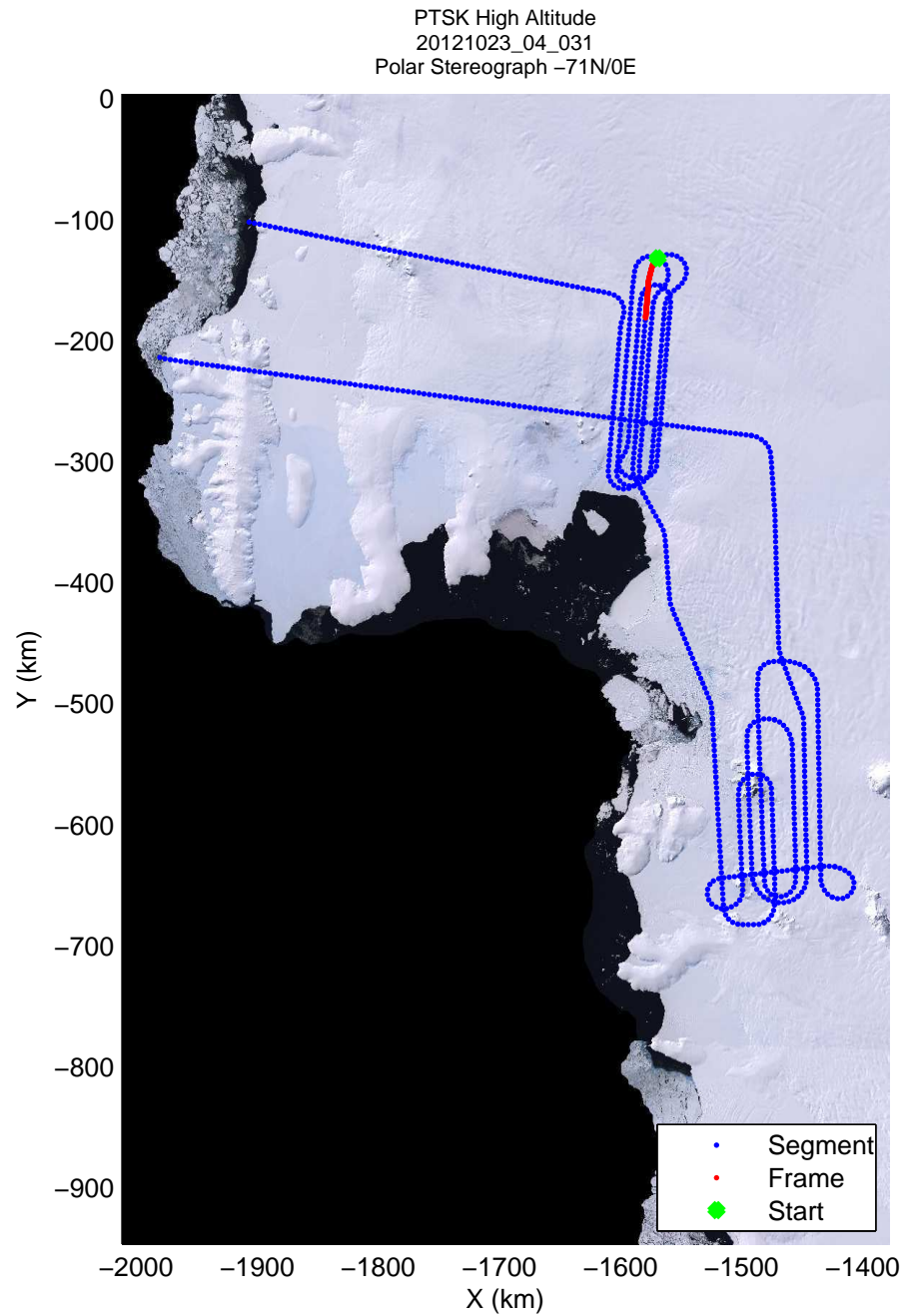



mcords2 2012\_Antarctica\_DC8: "PTSK High Altitude" 20121023\_04\_030: 18:34:45.1 to 18:38:51.9 GPS




mcords2 2012\_Antarctica\_DC8: "PTSK High Altitude" 20121023\_04\_030: 18:34:45.1 to 18:38:51.9 GPS



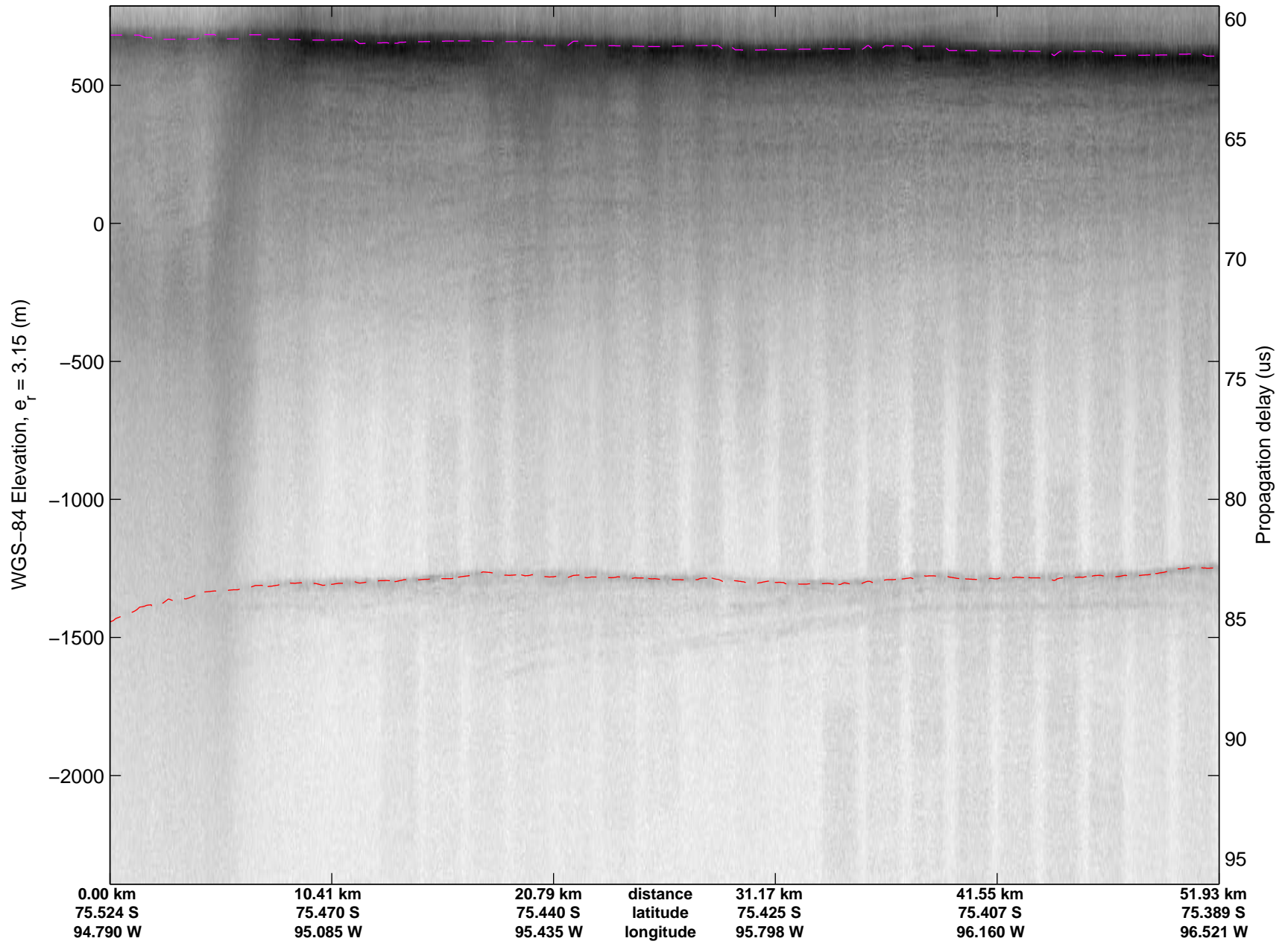


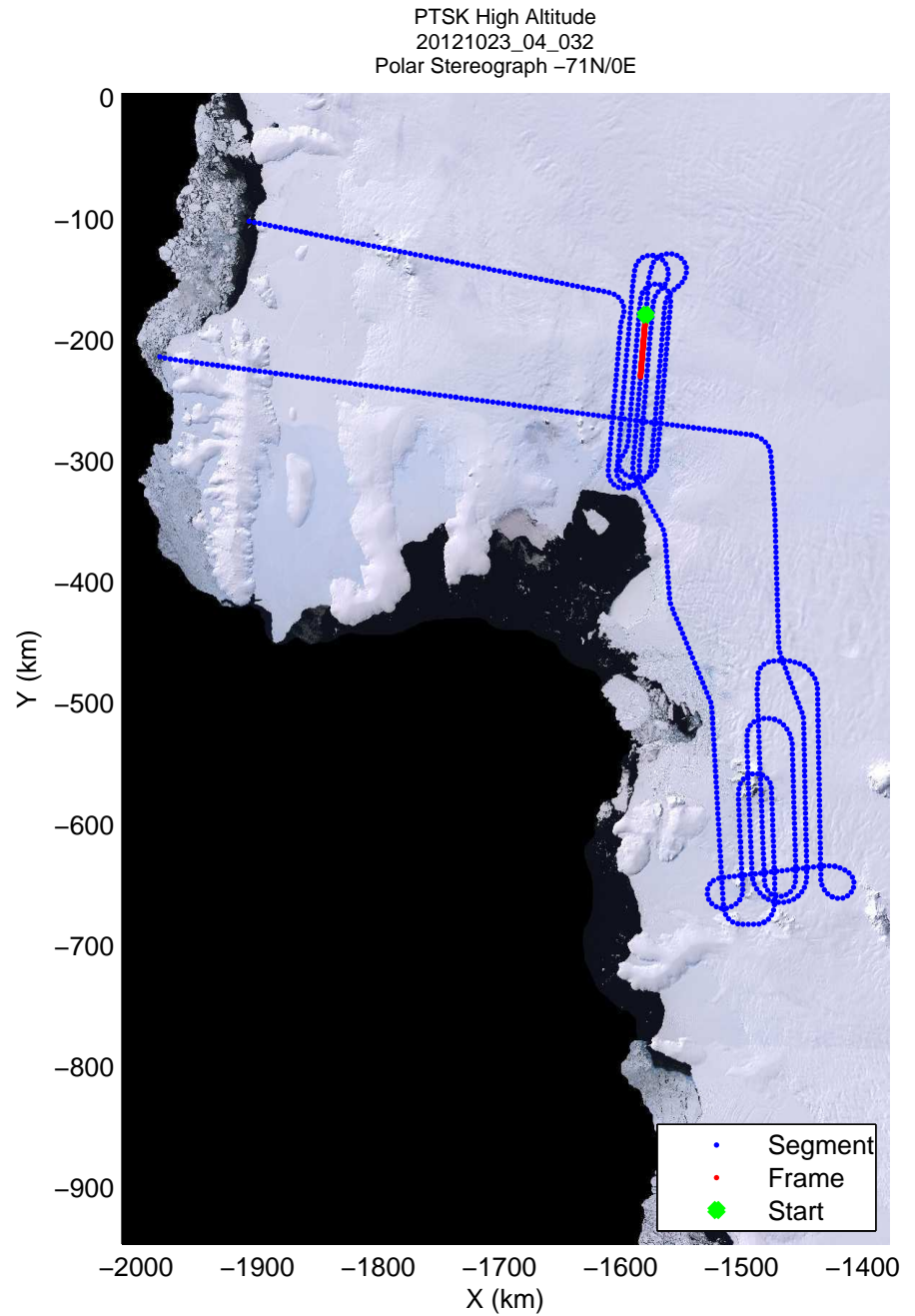
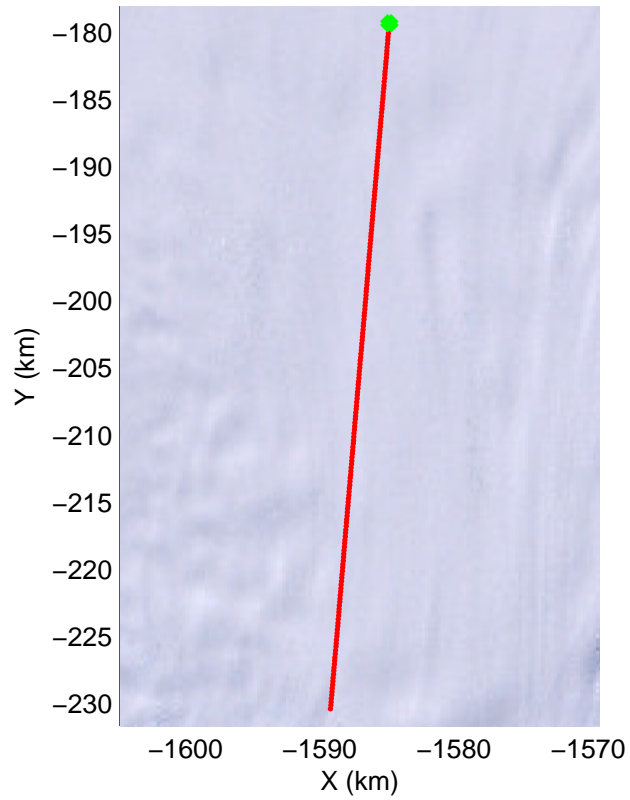
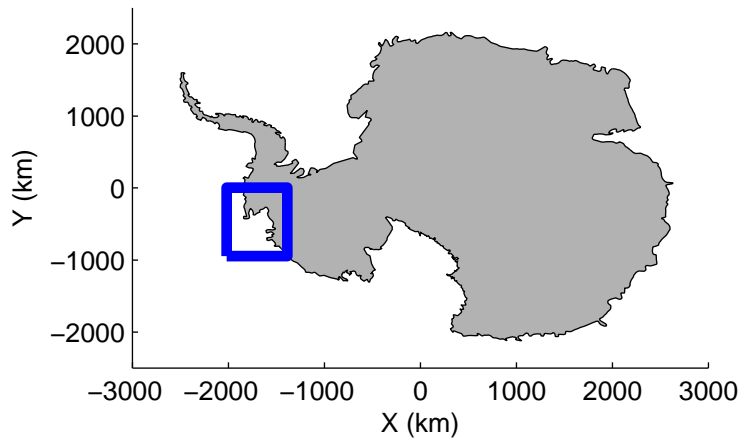
mcords2 2012\_Antarctica\_DC8: "PTSK High Altitude" 20121023\_04\_031: 18:38:42.7 to 18:42:53.1 GPS






mcords2 2012\_Antarctica\_DC8: "PTSK High Altitude" 20121023\_04\_031: 18:38:42.7 to 18:42:53.1 GPS

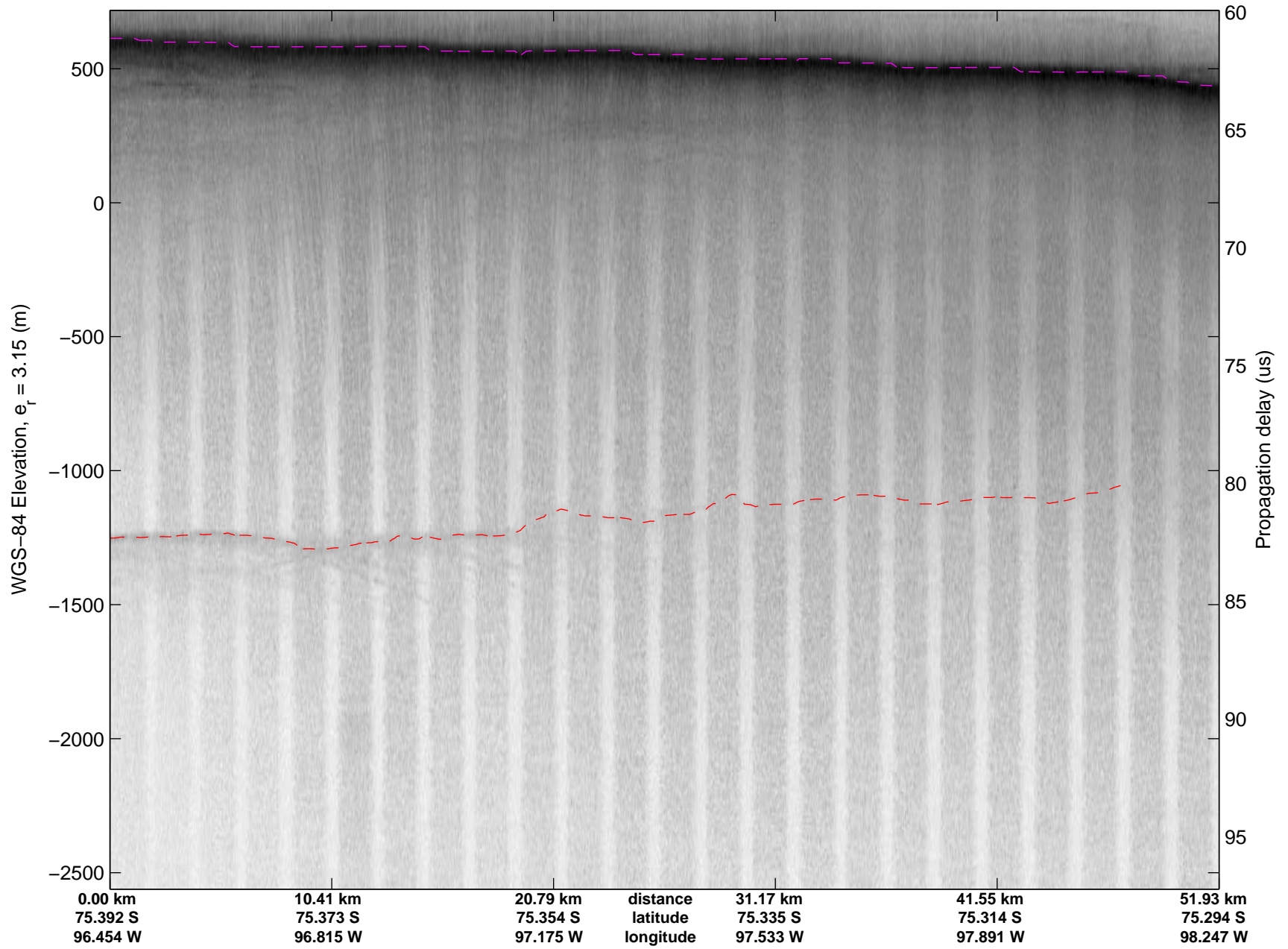




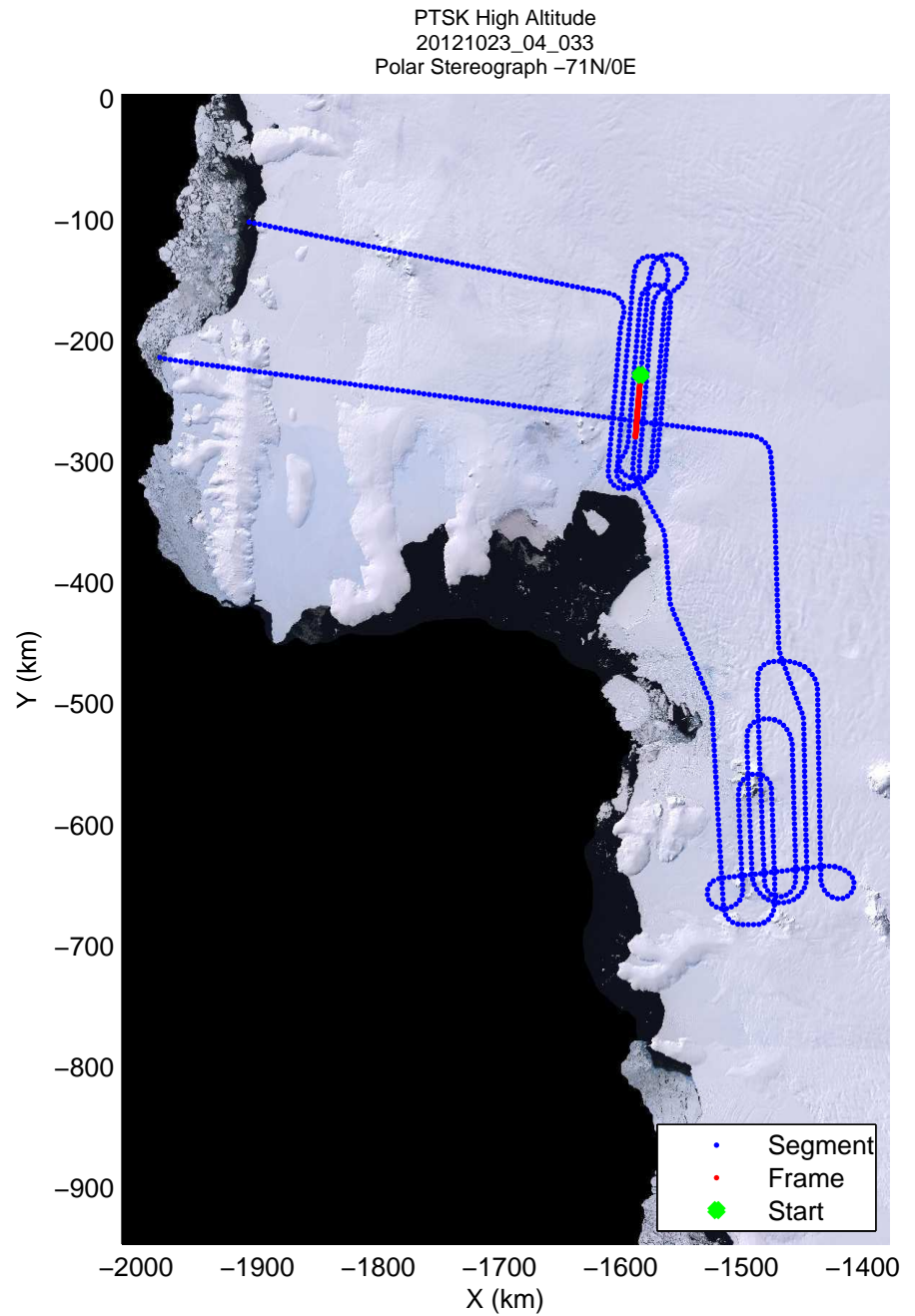

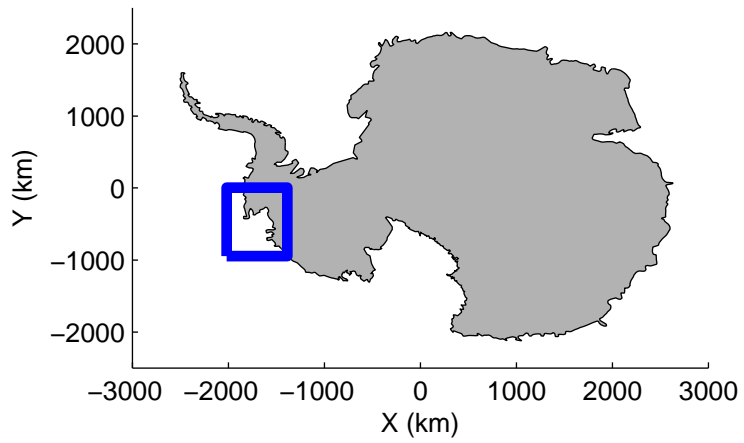
mcords2 2012\_Antarctica\_DC8: "PTSK High Altitude" 20121023\_04\_032: 18:42:43.9 to 18:46:43.1 GPS




mcords2 2012\_Antarctica\_DC8: "PTSK High Altitude" 20121023\_04\_032: 18:42:43.9 to 18:46:43.1 GPS



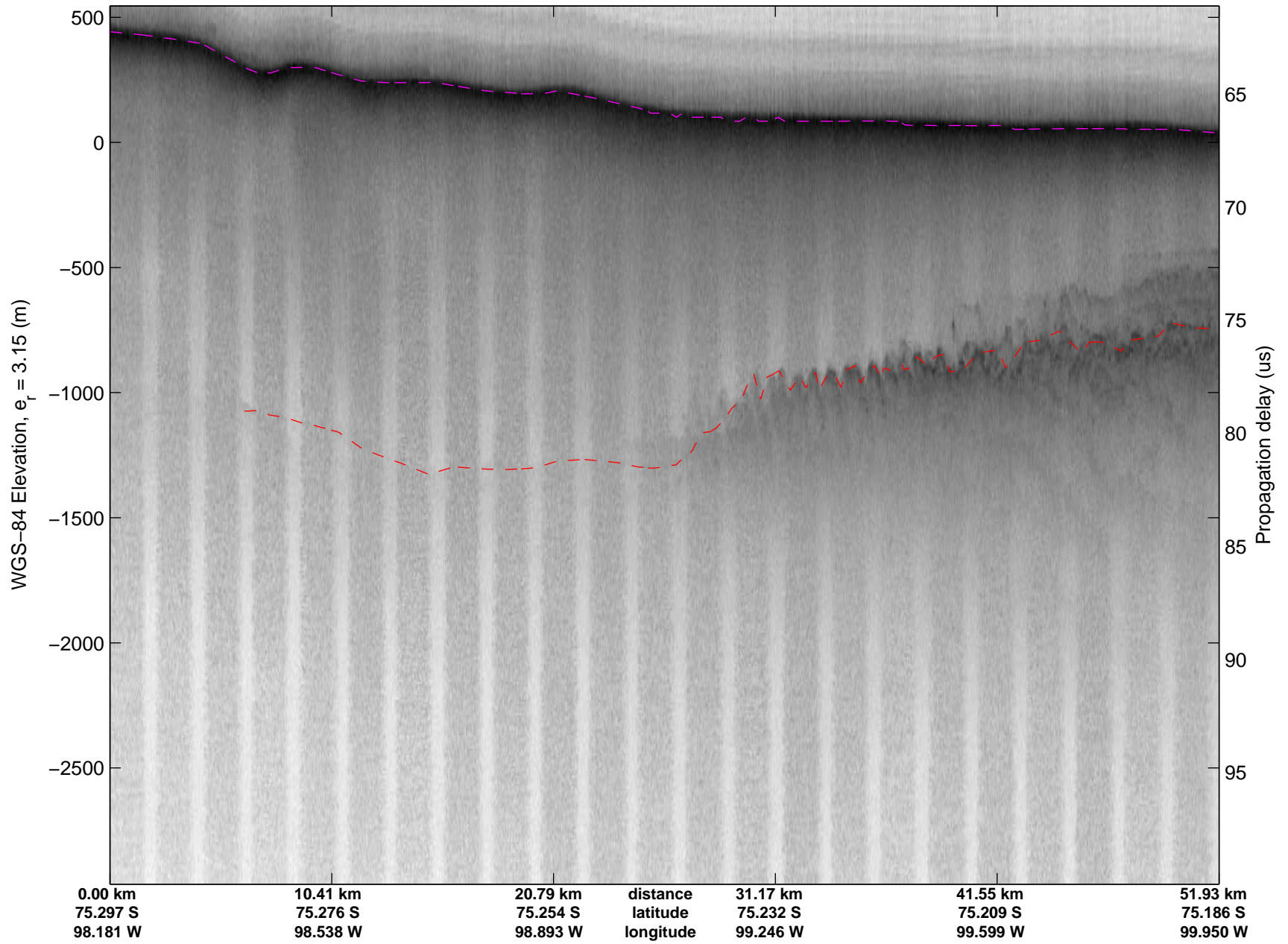


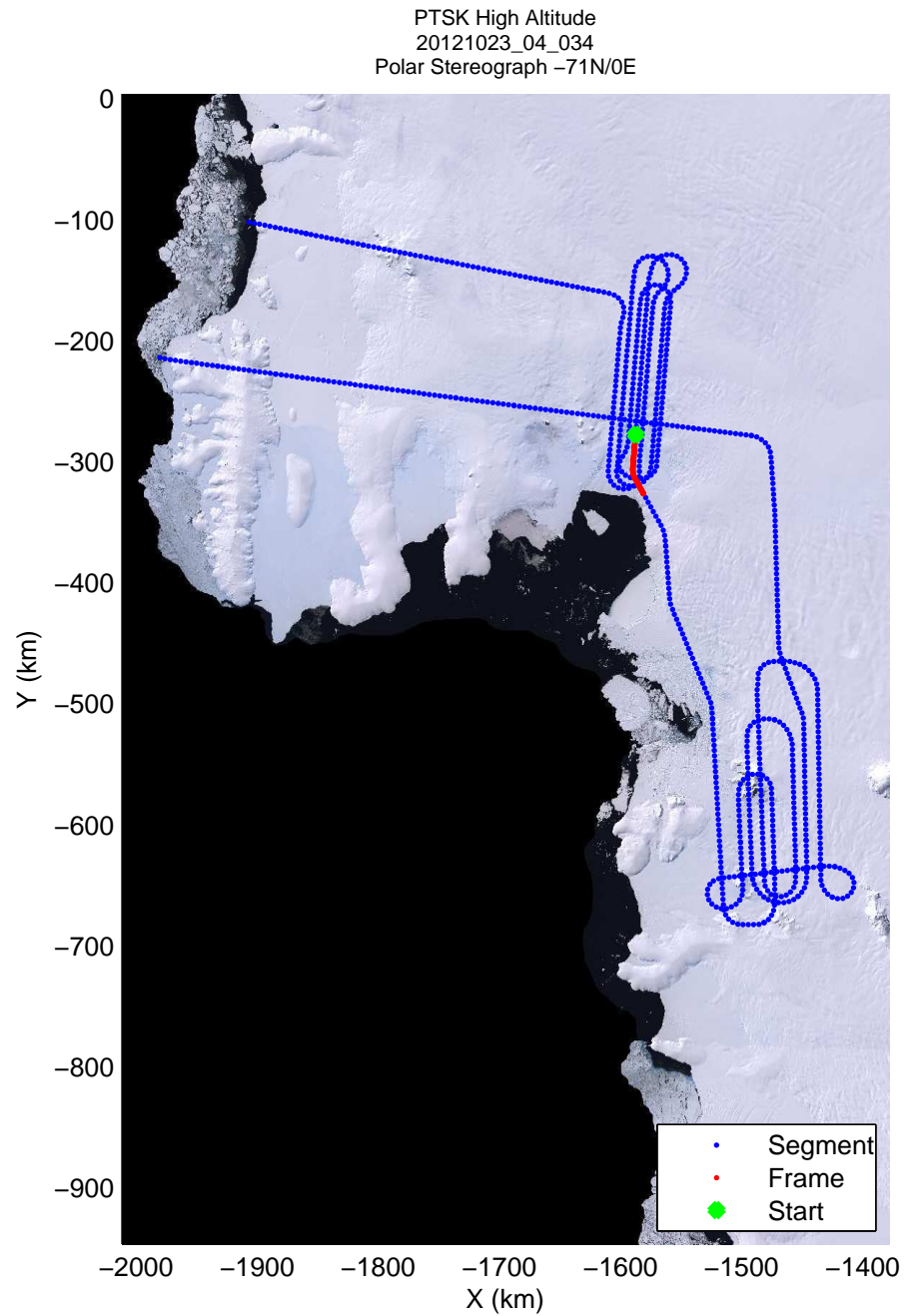
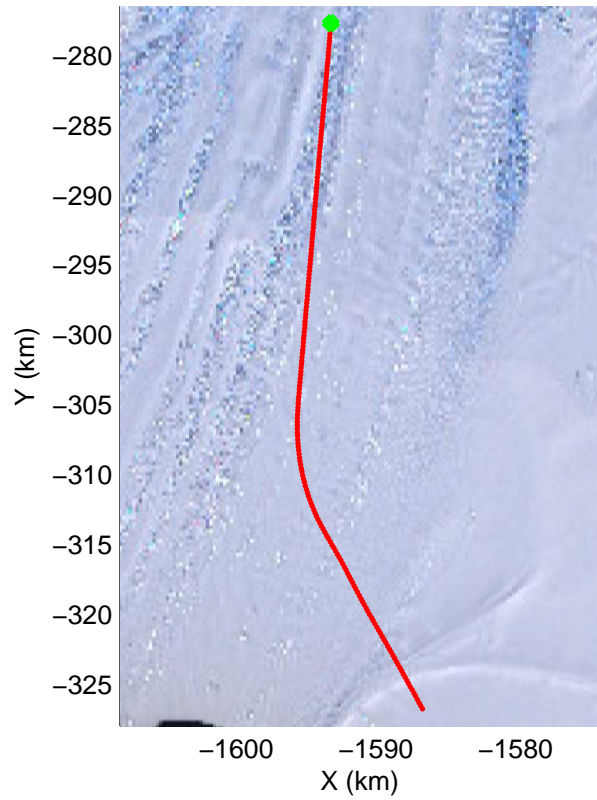
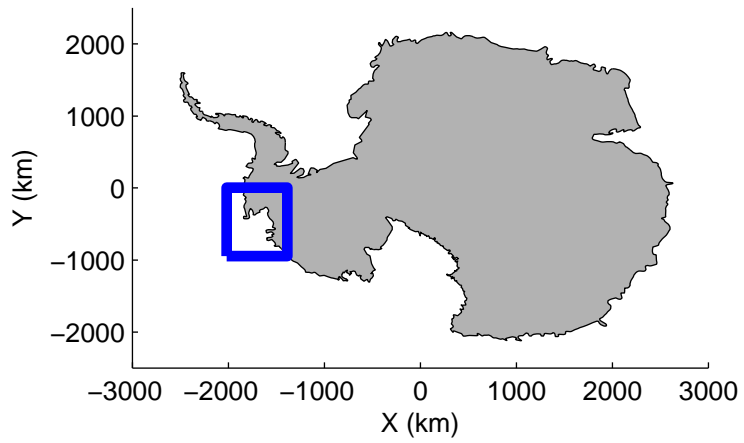


mcords2 2012\_Antarctica\_DC8: "PTSK High Altitude" 20121023\_04\_033: 18:46:34.4 to 18:50:23.7 GPS




mcords2 2012\_Antarctica\_DC8: "PTSK High Altitude" 20121023\_04\_033: 18:46:34.4 to 18:50:23.7 GPS






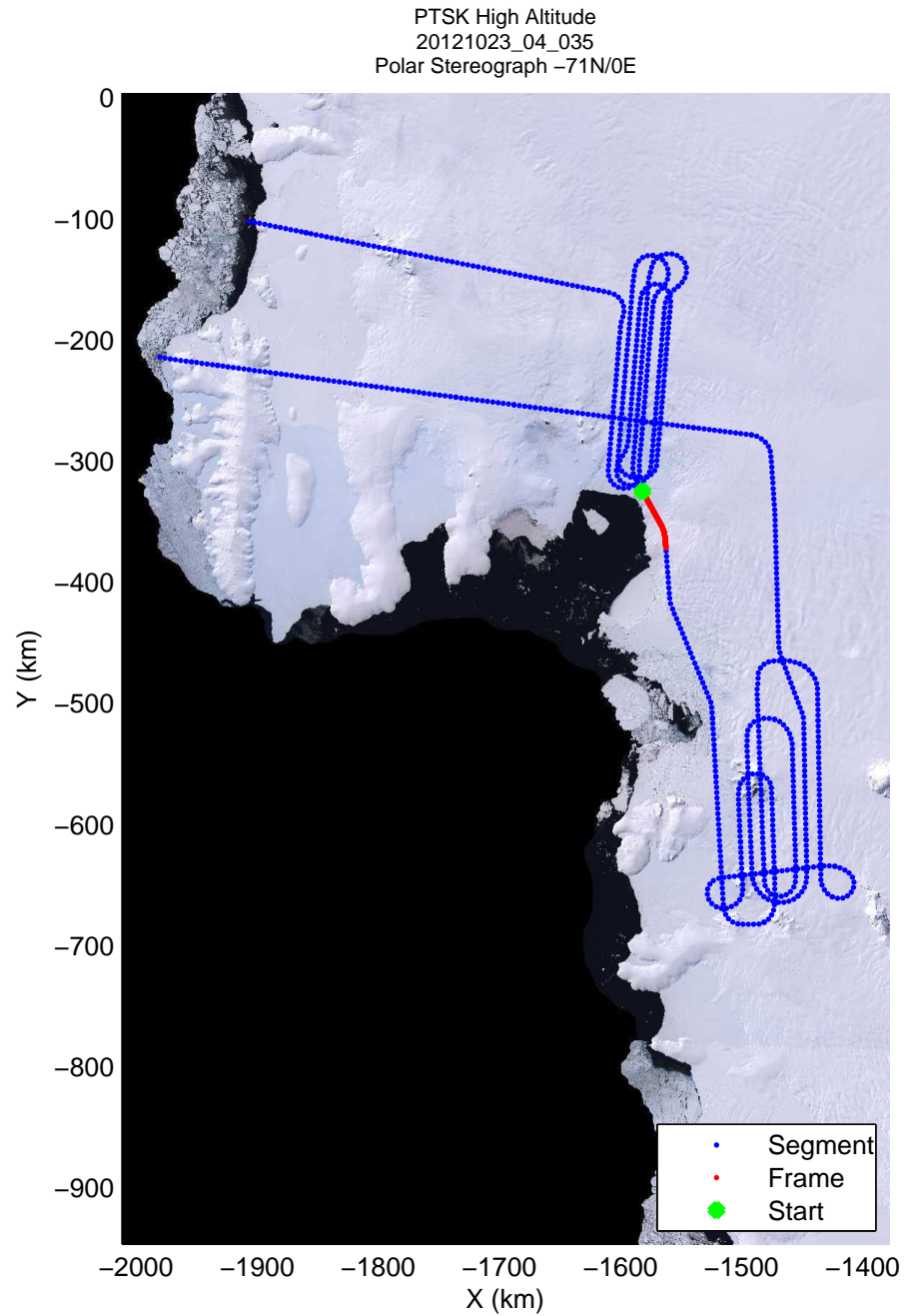



mcords2 2012\_Antarctica\_DC8: "PTSK High Altitude" 20121023\_04\_034: 18:50:15.2 to 18:54:08.3 GPS




mcords2 2012\_Antarctica\_DC8: "PTSK High Altitude" 20121023\_04\_034: 18:50:15.2 to 18:54:08.3 GPS






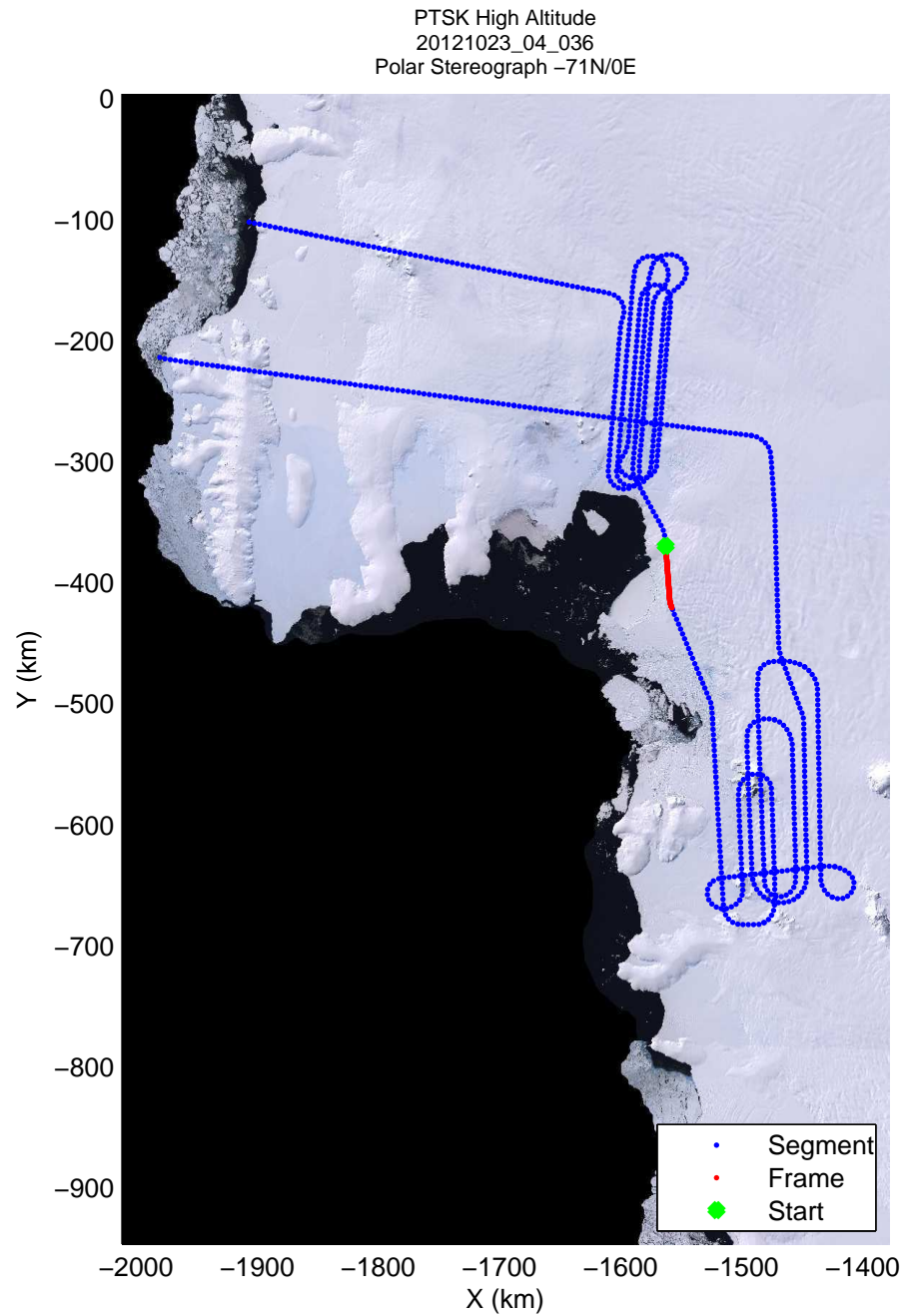
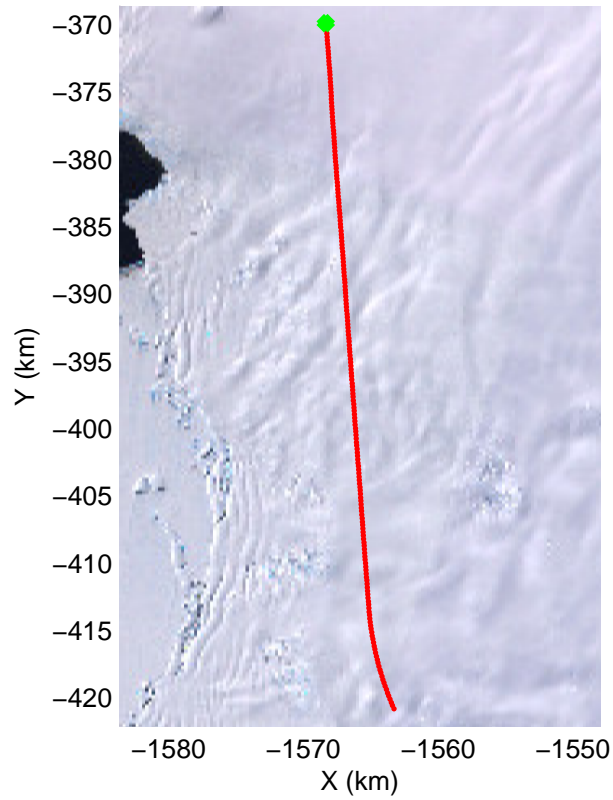
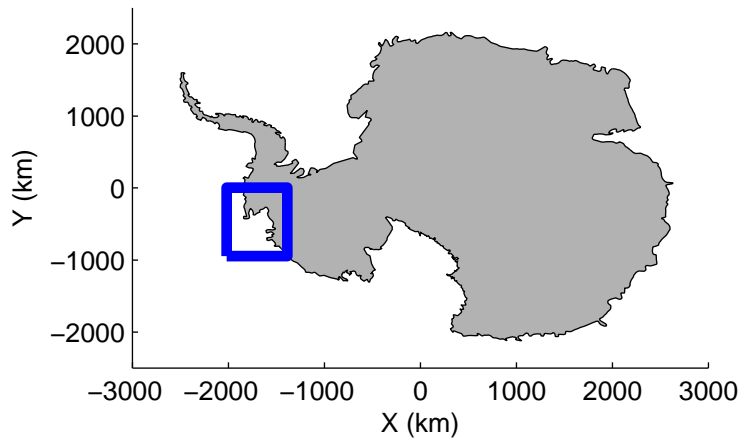
mcords2 2012\_Antarctica\_DC8: "PTSK High Altitude" 20121023\_04\_035: 18:53:59.4 to 18:58:01.3 GPS






mcords2 2012\_Antarctica\_DC8: "PTSK High Altitude" 20121023\_04\_035: 18:53:59.4 to 18:58:01.3 GPS

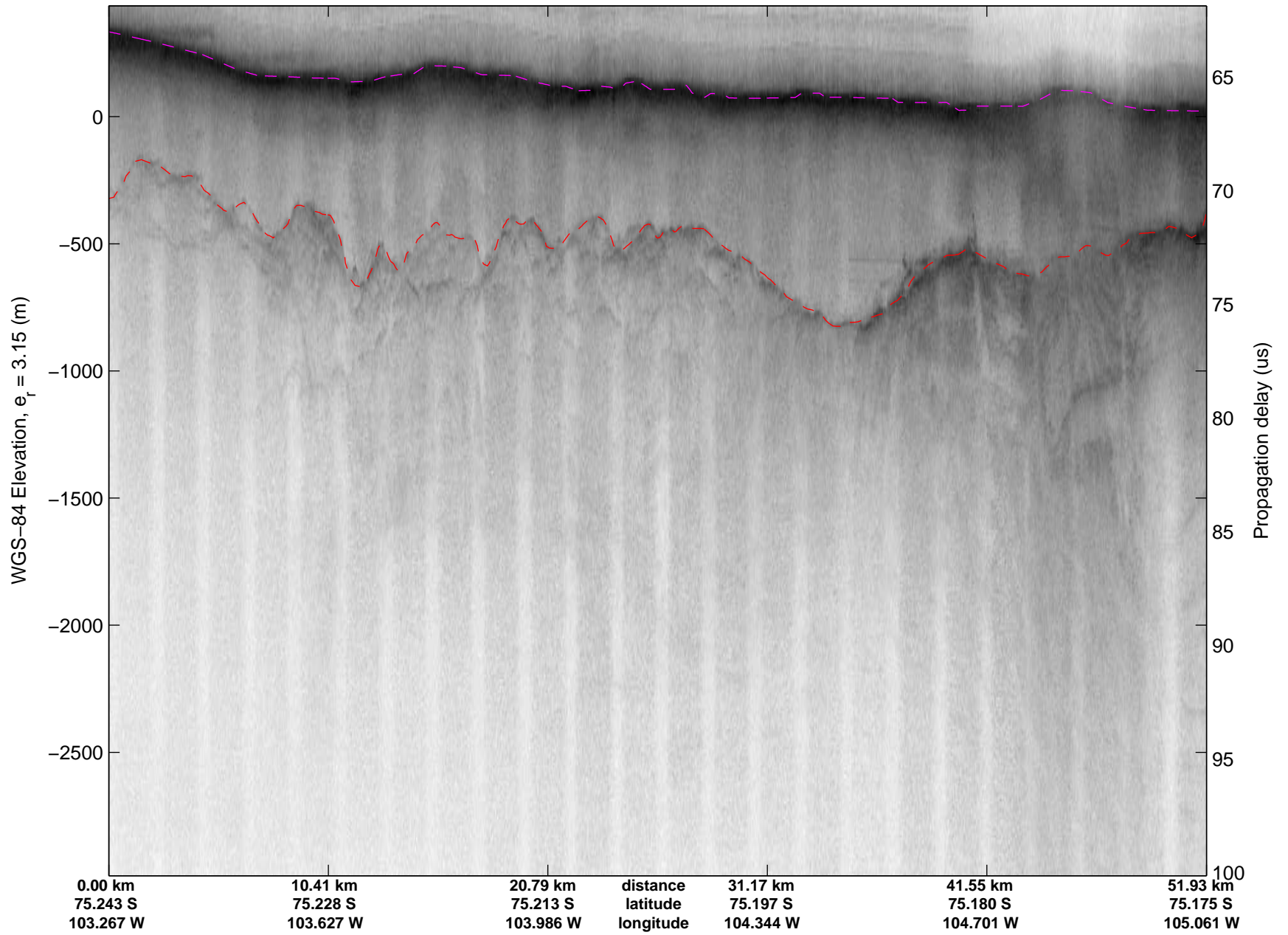




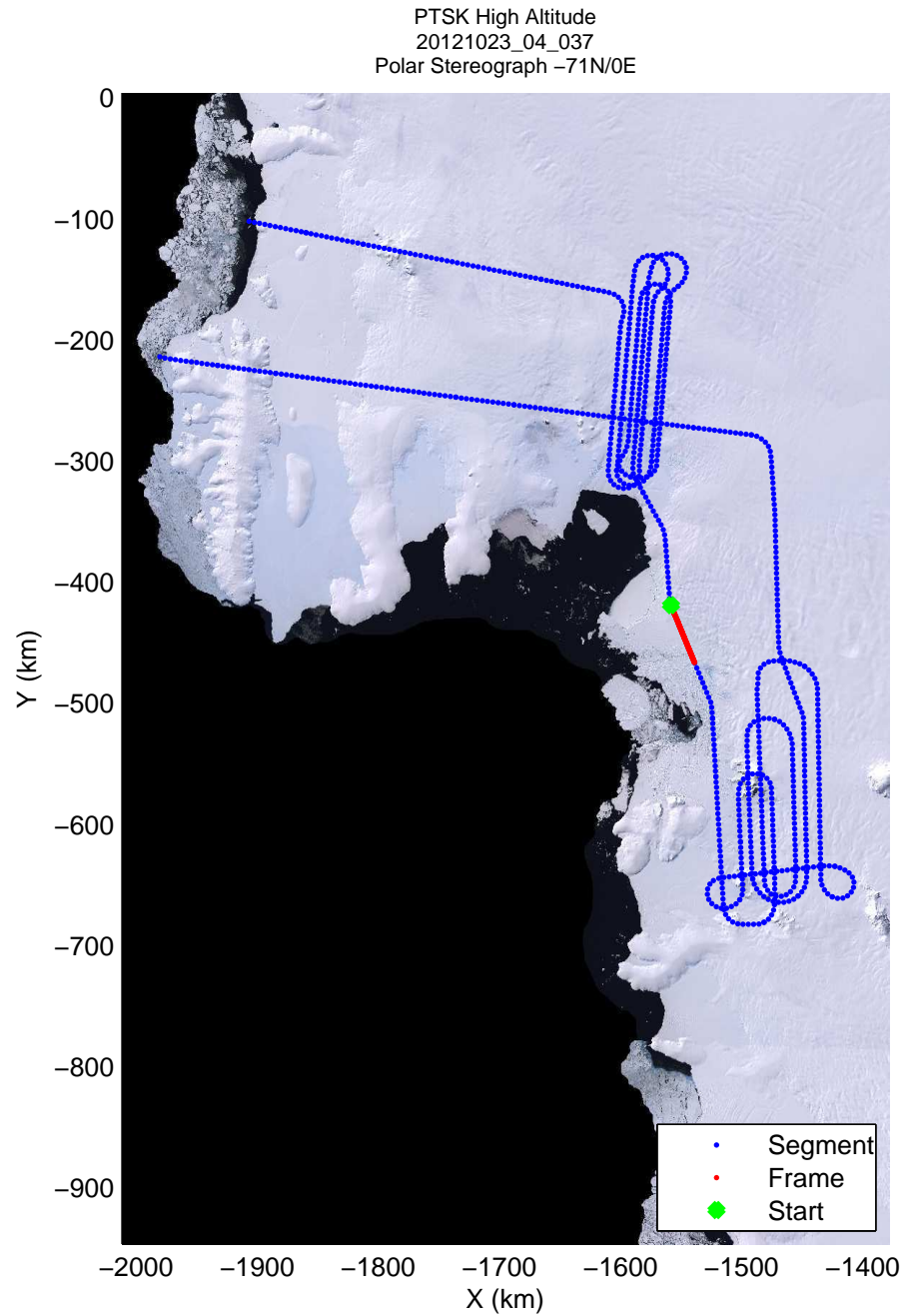
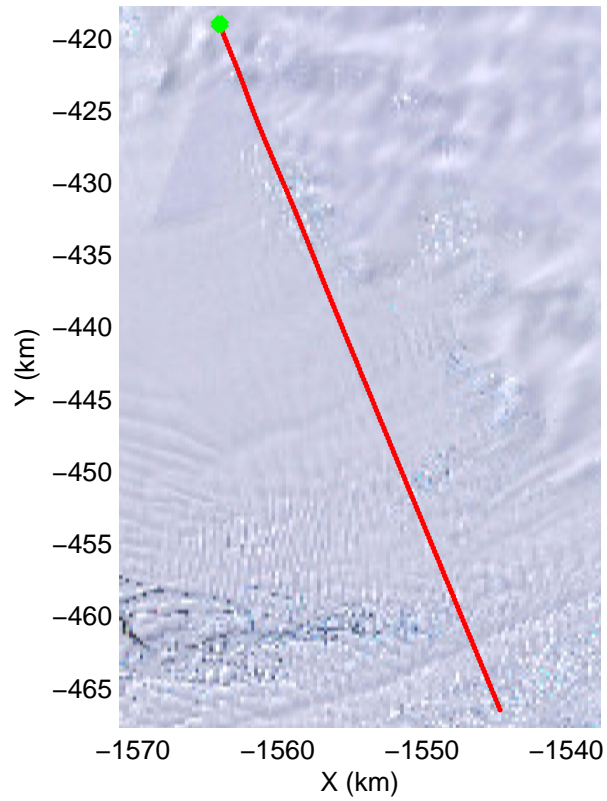
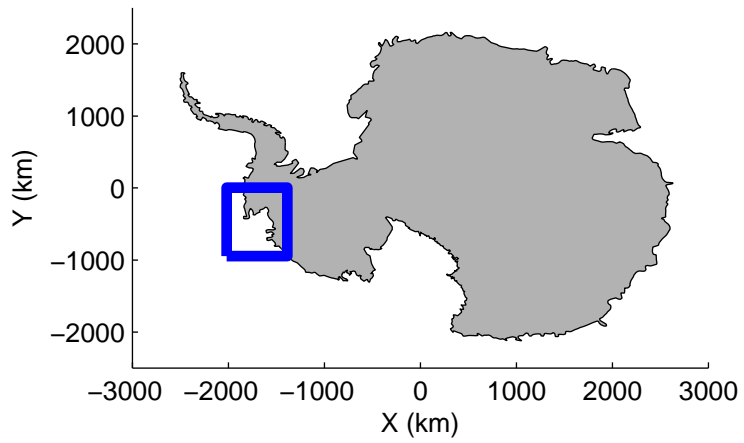
mcords2 2012\_Antarctica\_DC8: "PTSK High Altitude" 20121023\_04\_036: 18:57:52.4 to 19:01:50.9 GPS




mcords2 2012\_Antarctica\_DC8: "PTSK High Altitude" 20121023\_04\_036: 18:57:52.4 to 19:01:50.9 GPS



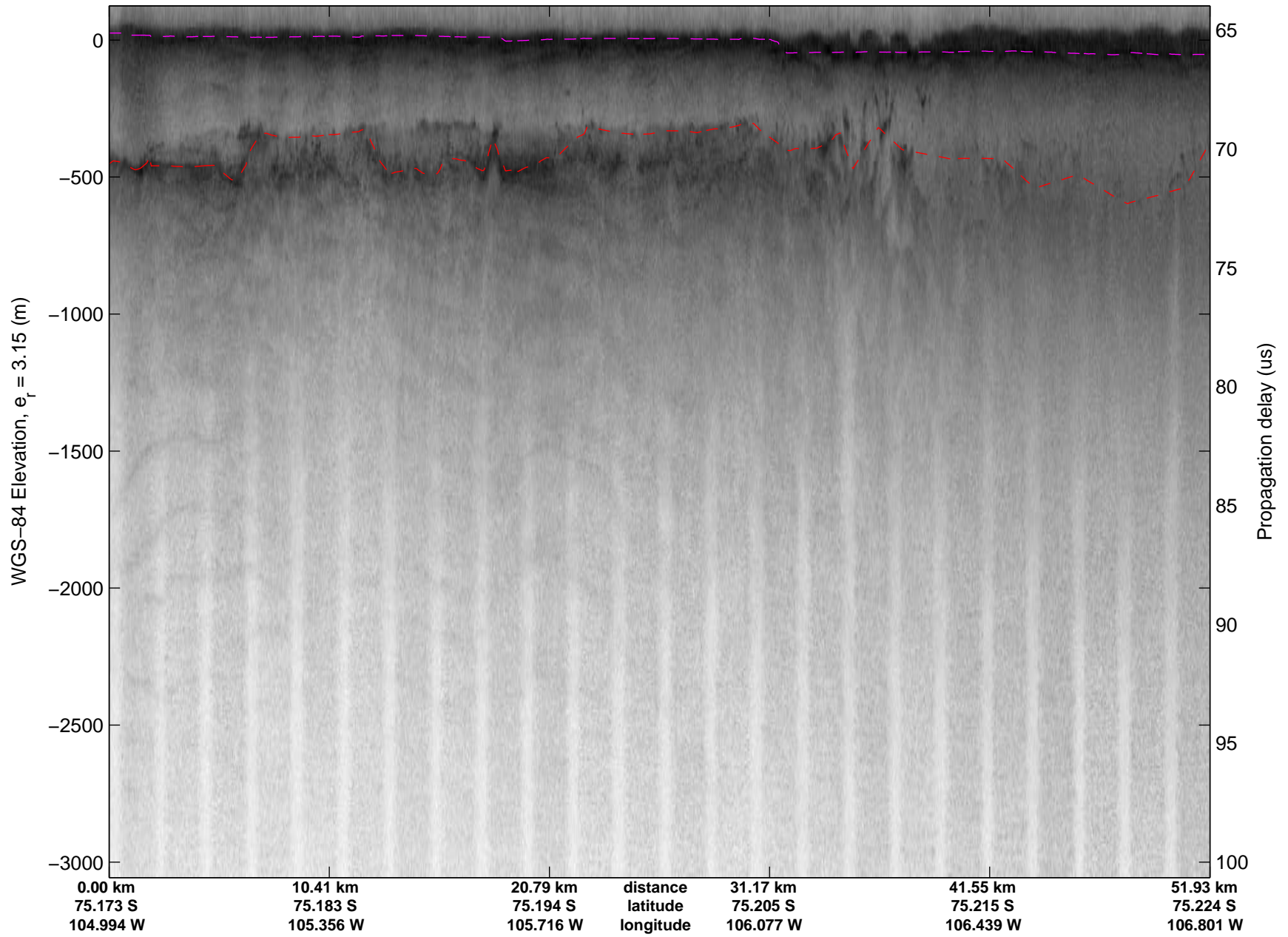


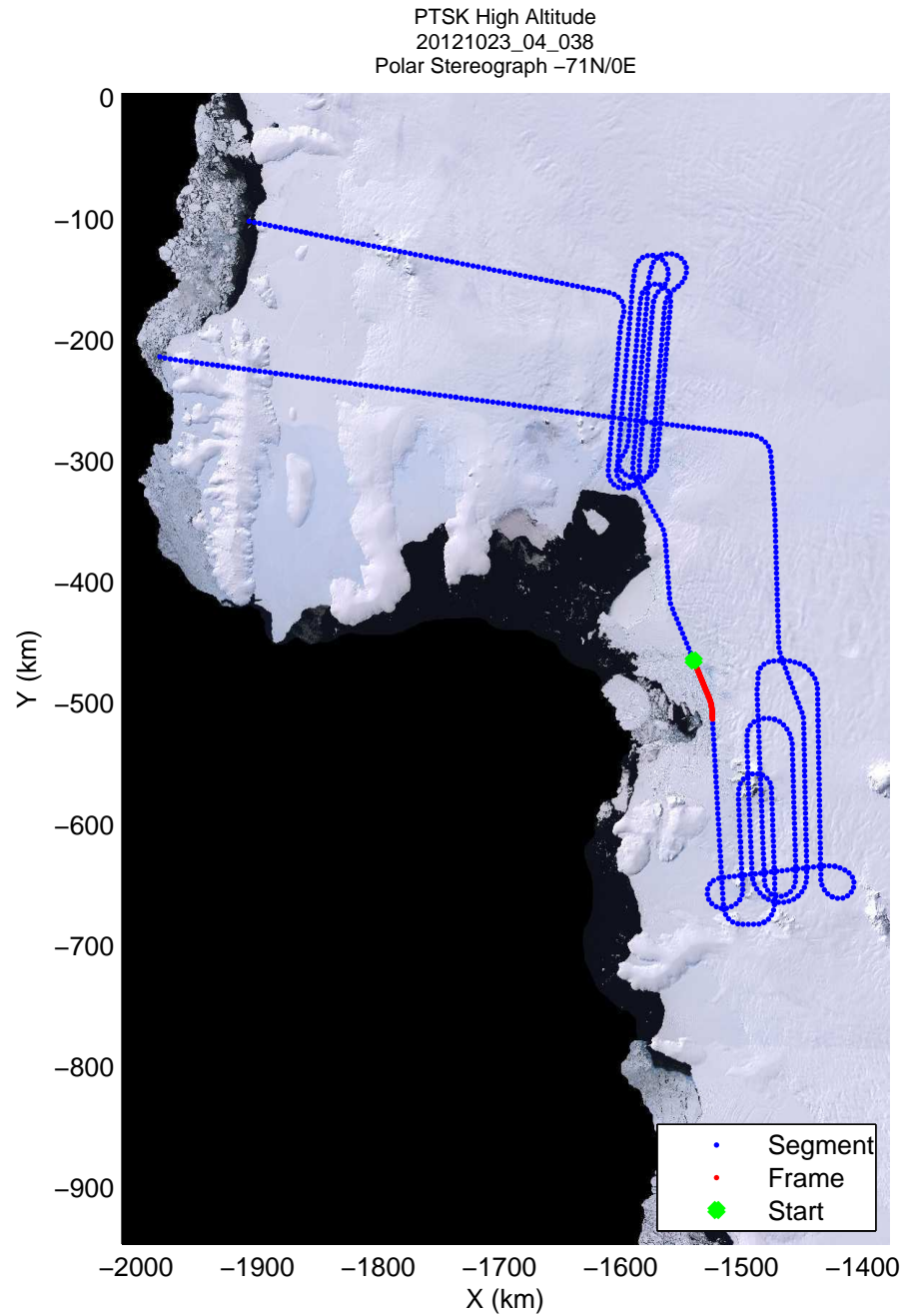
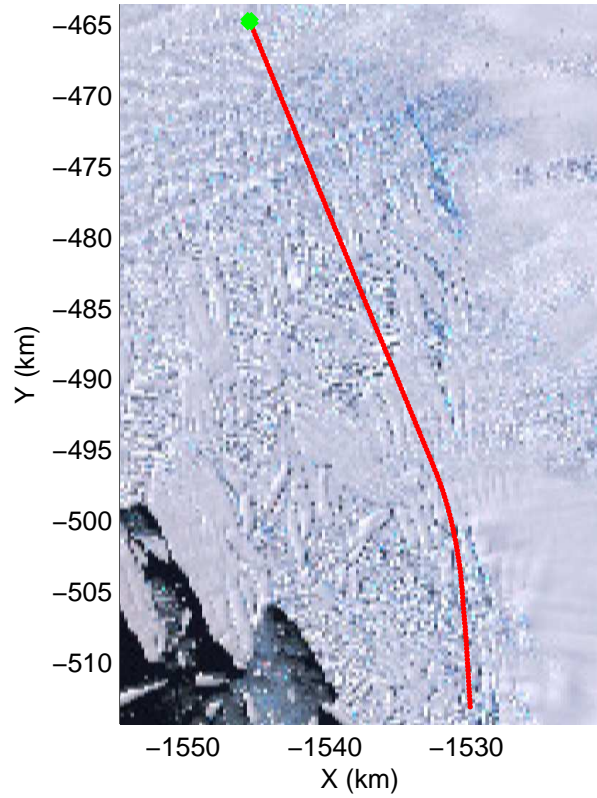
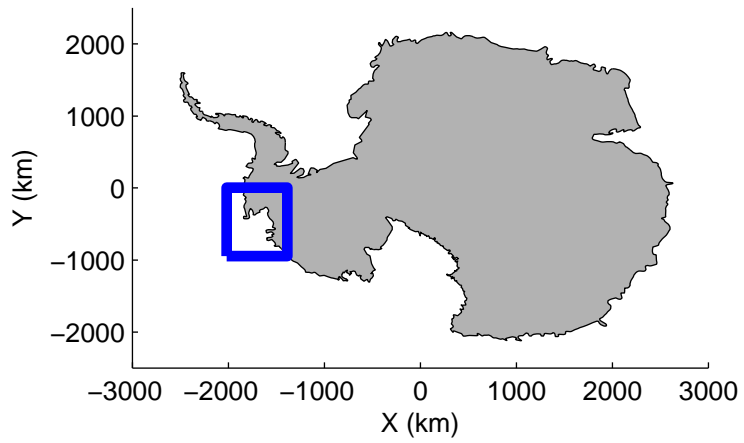


mcords2 2012\_Antarctica\_DC8: "PTSK High Altitude" 20121023\_04\_037: 19:01:42.0 to 19:05:41.4 GPS




mcords2 2012\_Antarctica\_DC8: "PTSK High Altitude" 20121023\_04\_037: 19:01:42.0 to 19:05:41.4 GPS



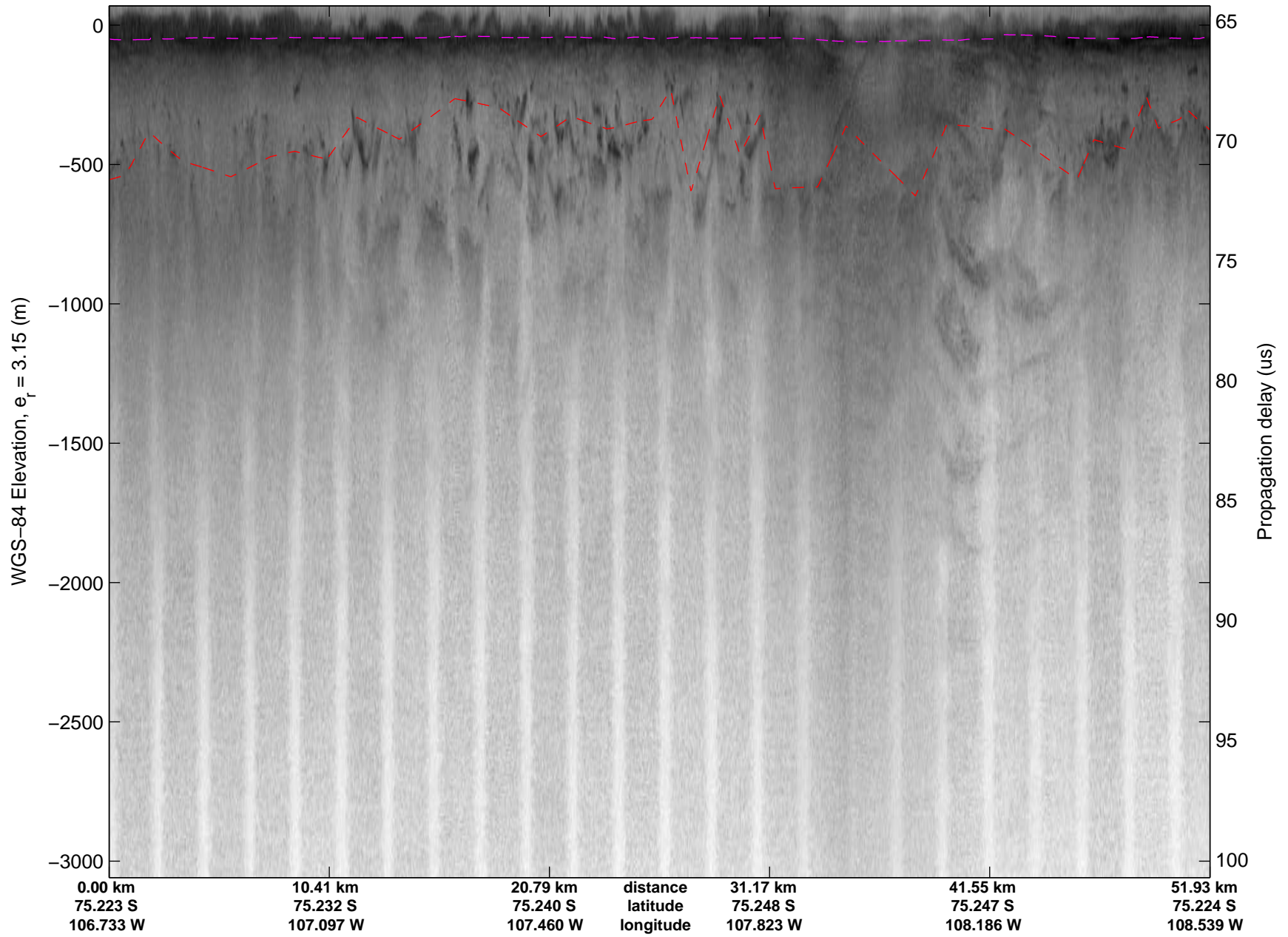


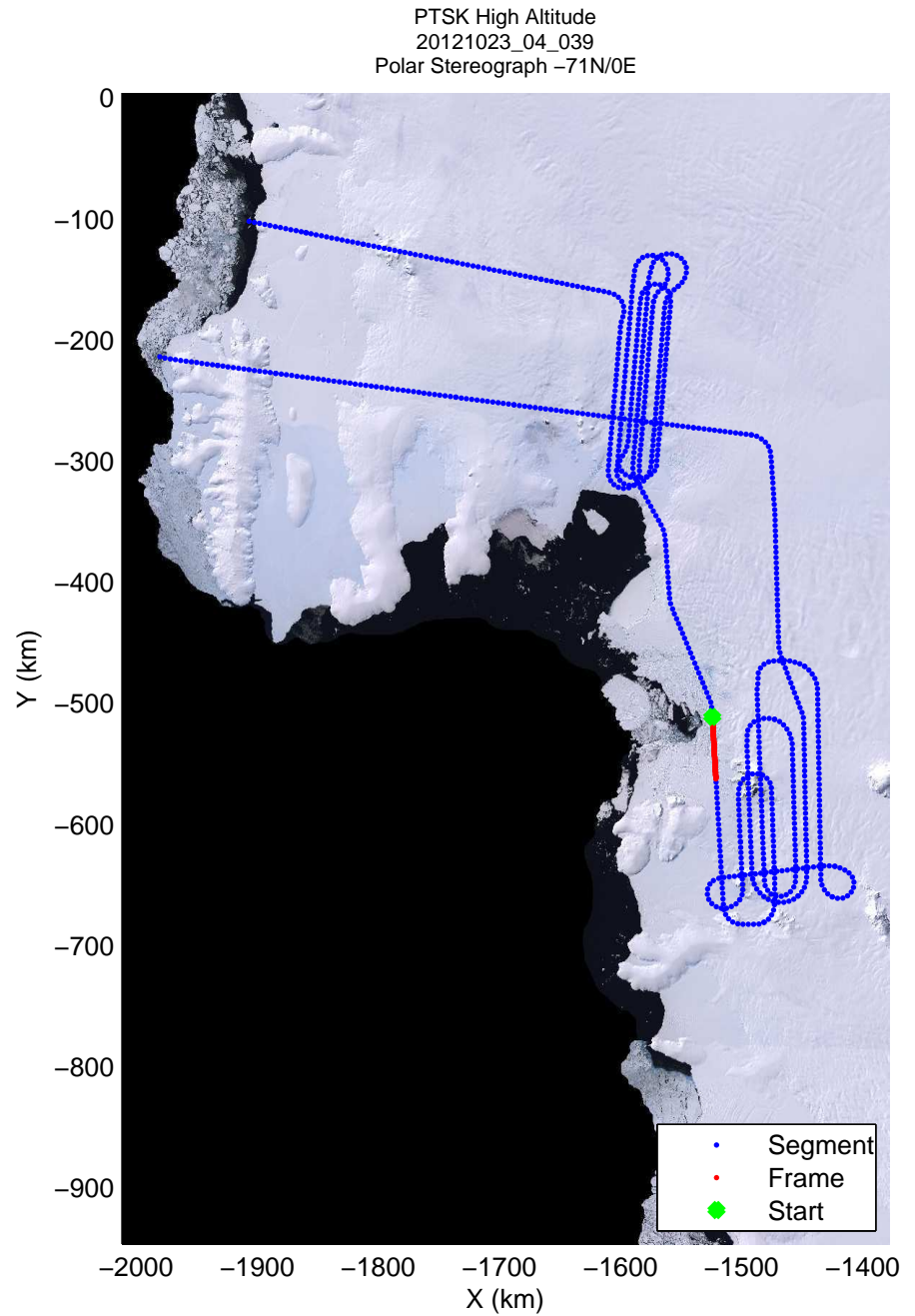
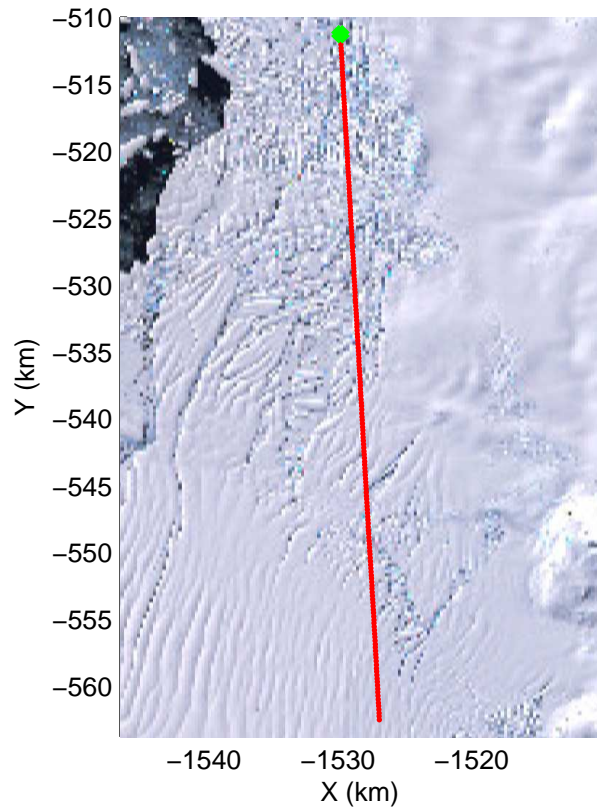


mcords2 2012\_Antarctica\_DC8: "PTSK High Altitude" 20121023\_04\_038: 19:05:32.6 to 19:09:30.4 GPS




mcords2 2012\_Antarctica\_DC8: "PTSK High Altitude" 20121023\_04\_038: 19:05:32.6 to 19:09:30.4 GPS



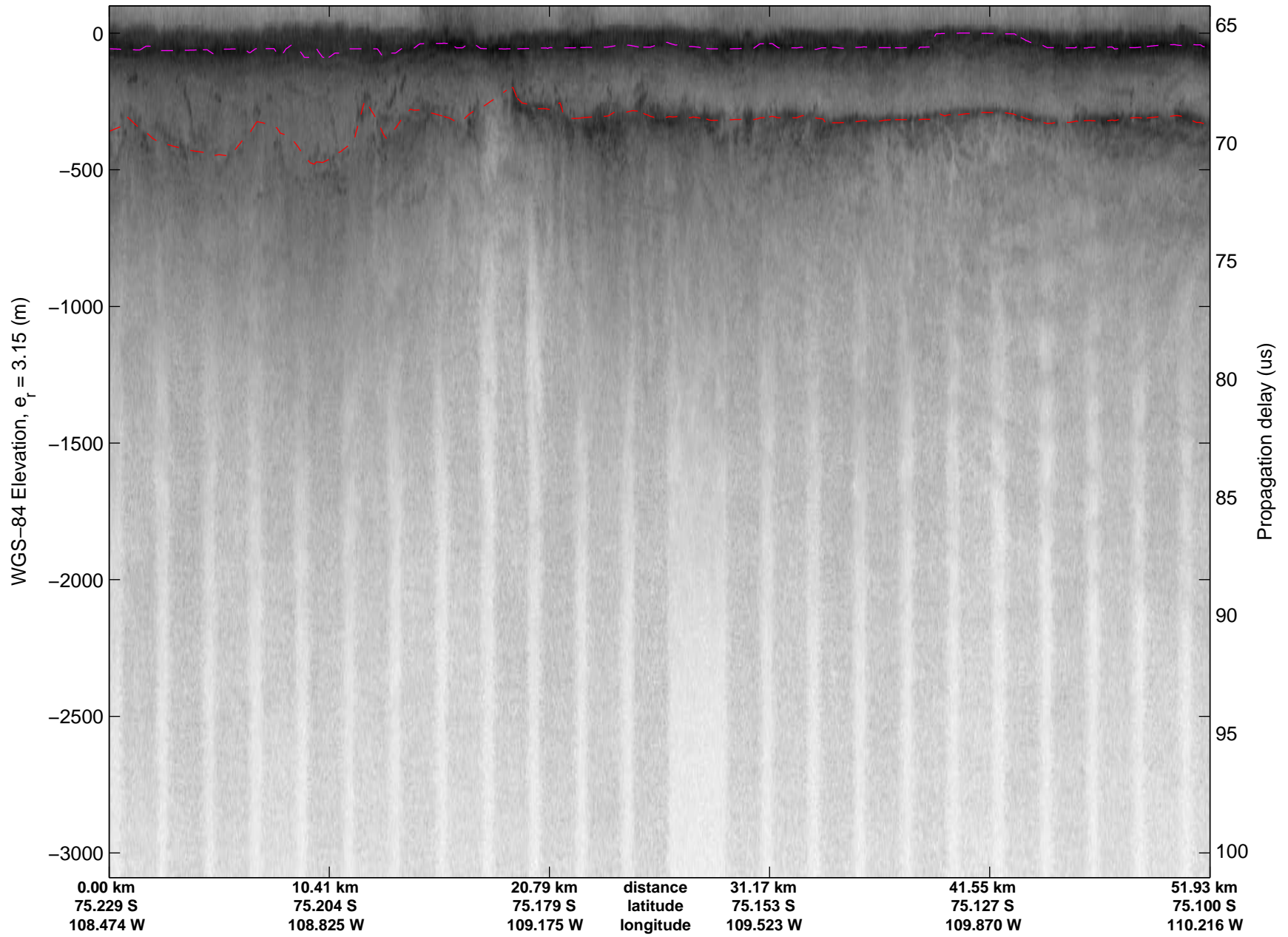


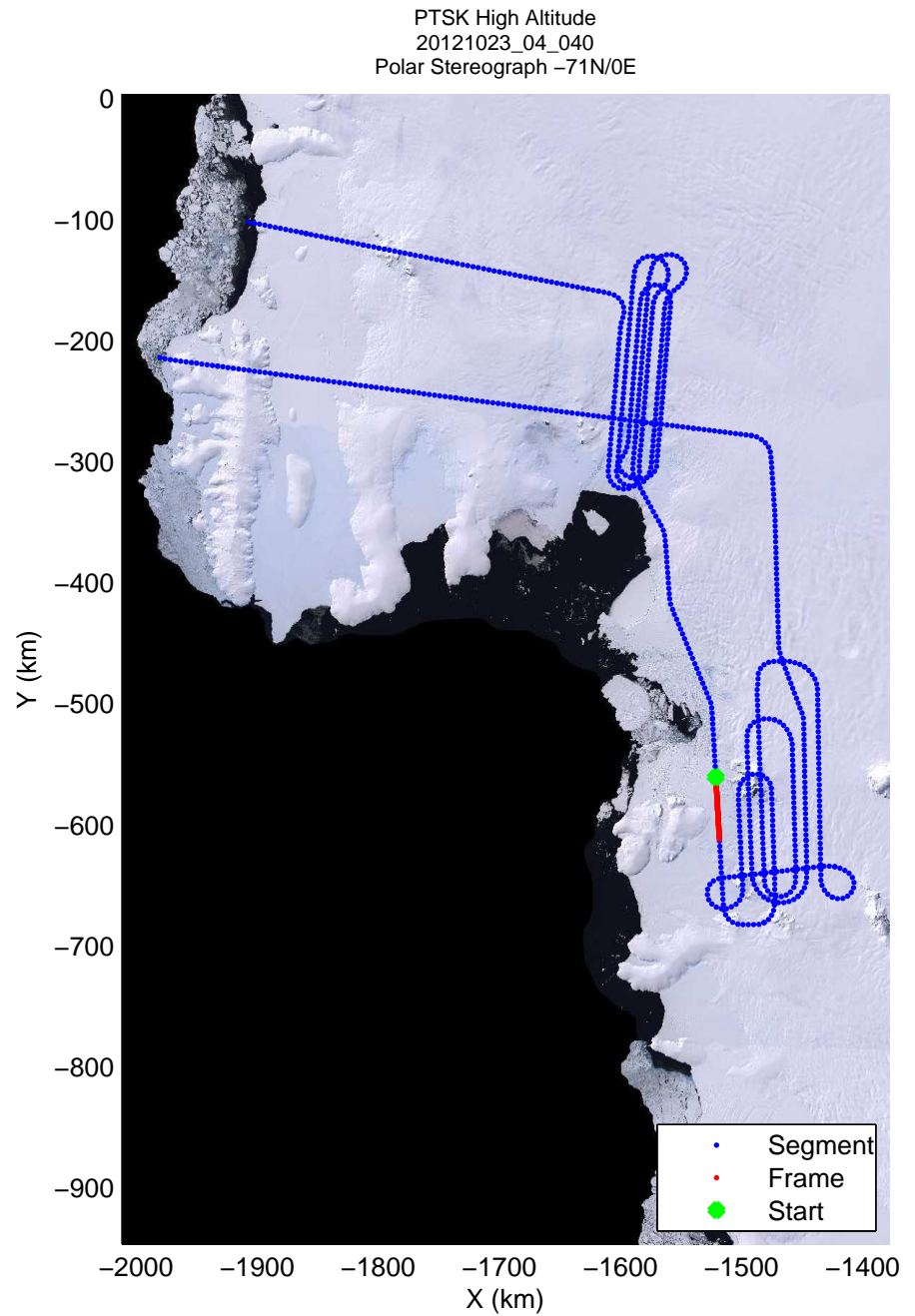
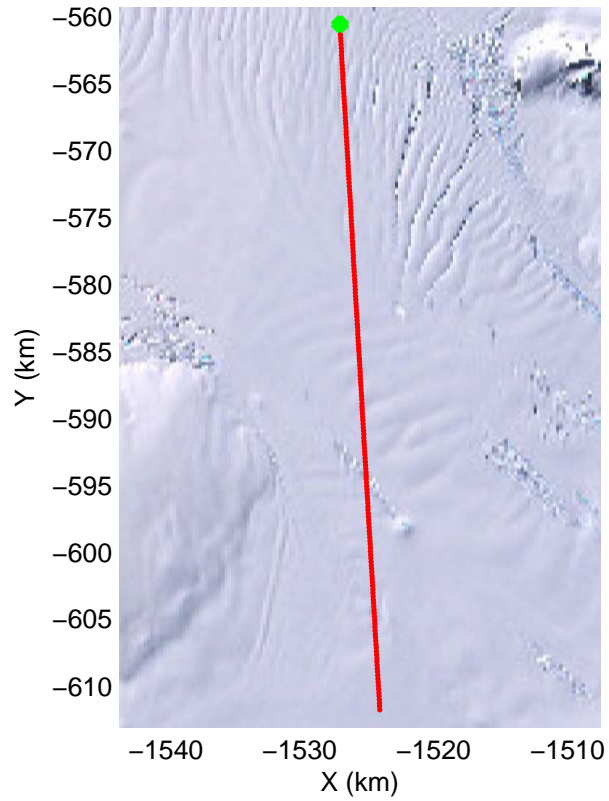
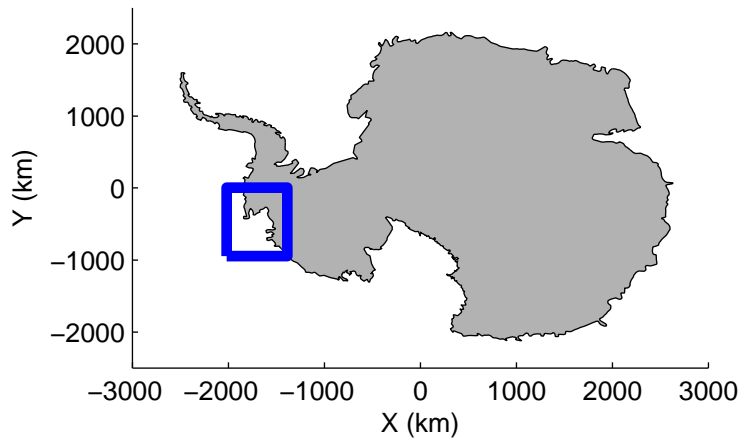
mcords2 2012\_Antarctica\_DC8: "PTSK High Altitude" 20121023\_04\_039: 19:09:21.7 to 19:13:18.3 GPS






mcords2 2012\_Antarctica\_DC8: "PTSK High Altitude" 20121023\_04\_039: 19:09:21.7 to 19:13:18.3 GPS

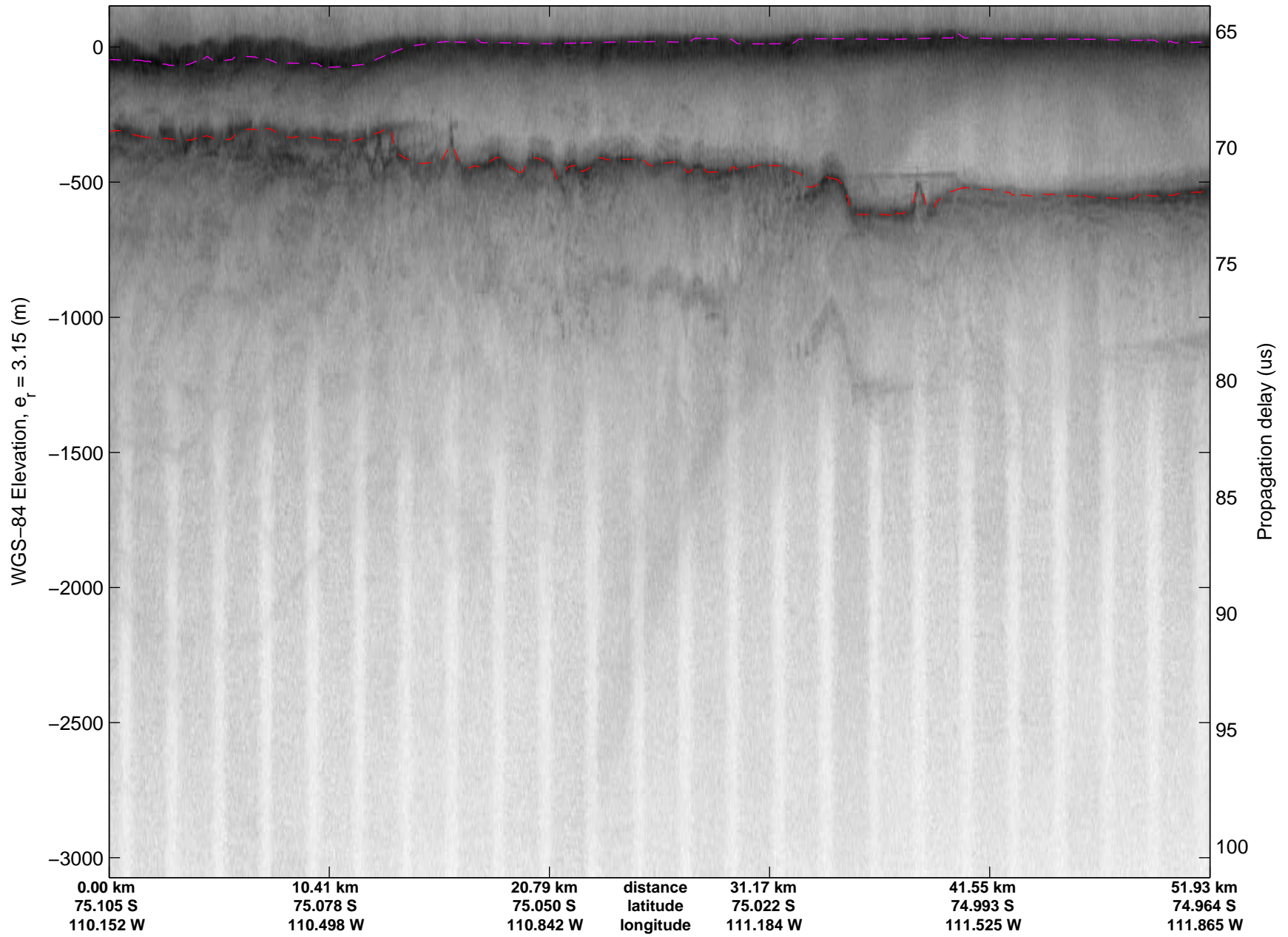




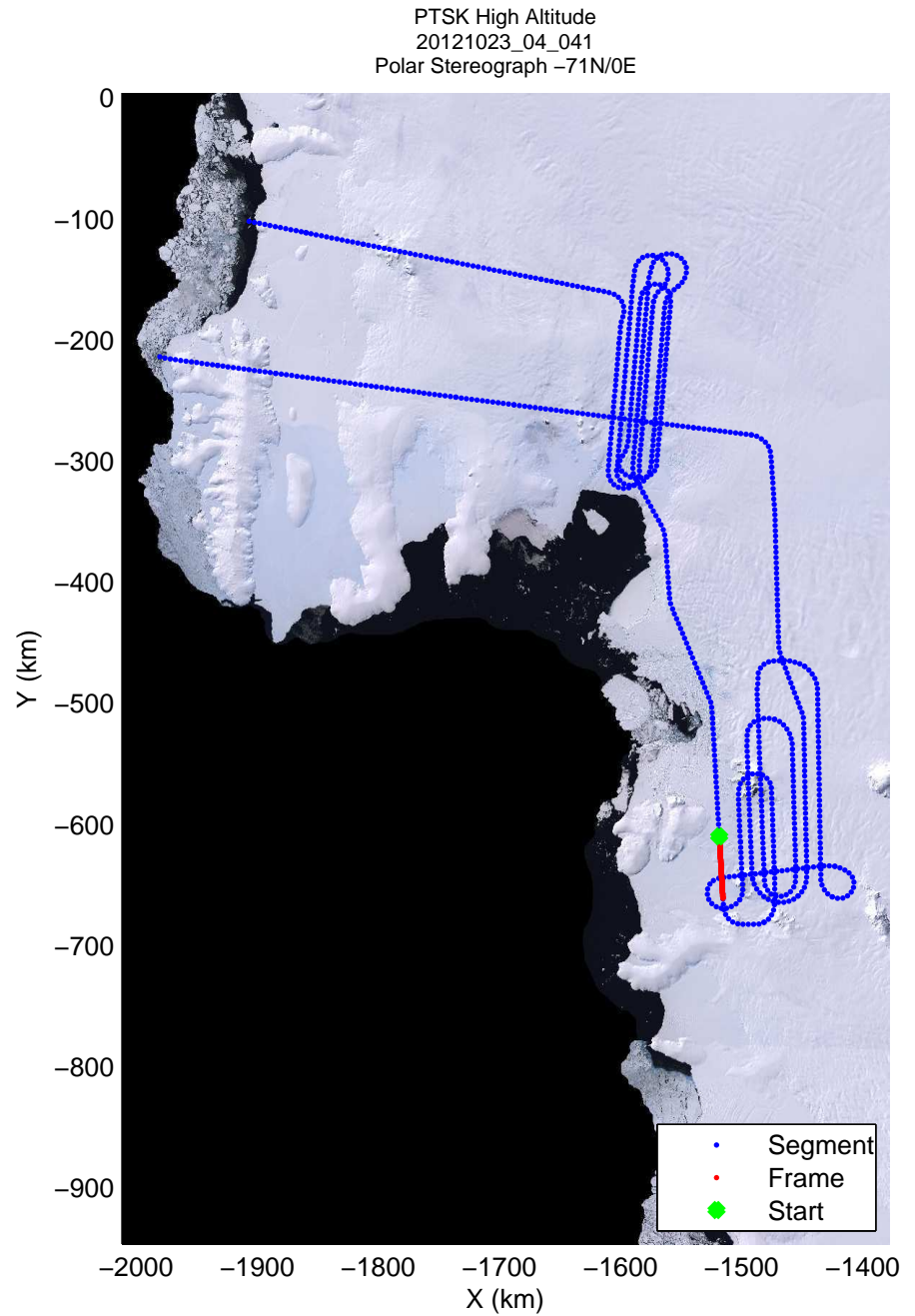
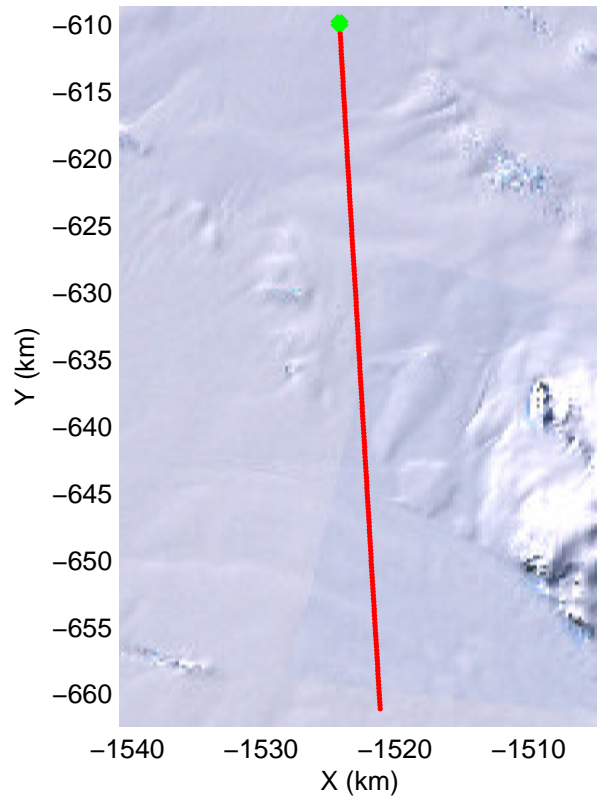
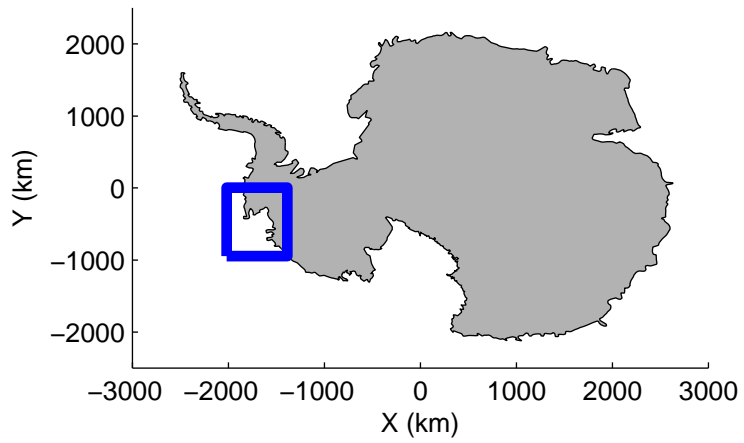
mcords2 2012\_Antarctica\_DC8: "PTSK High Altitude" 20121023\_04\_040: 19:13:09.5 to 19:17:05.0 GPS




mcords2 2012\_Antarctica\_DC8: "PTSK High Altitude" 20121023\_04\_040: 19:13:09.5 to 19:17:05.0 GPS



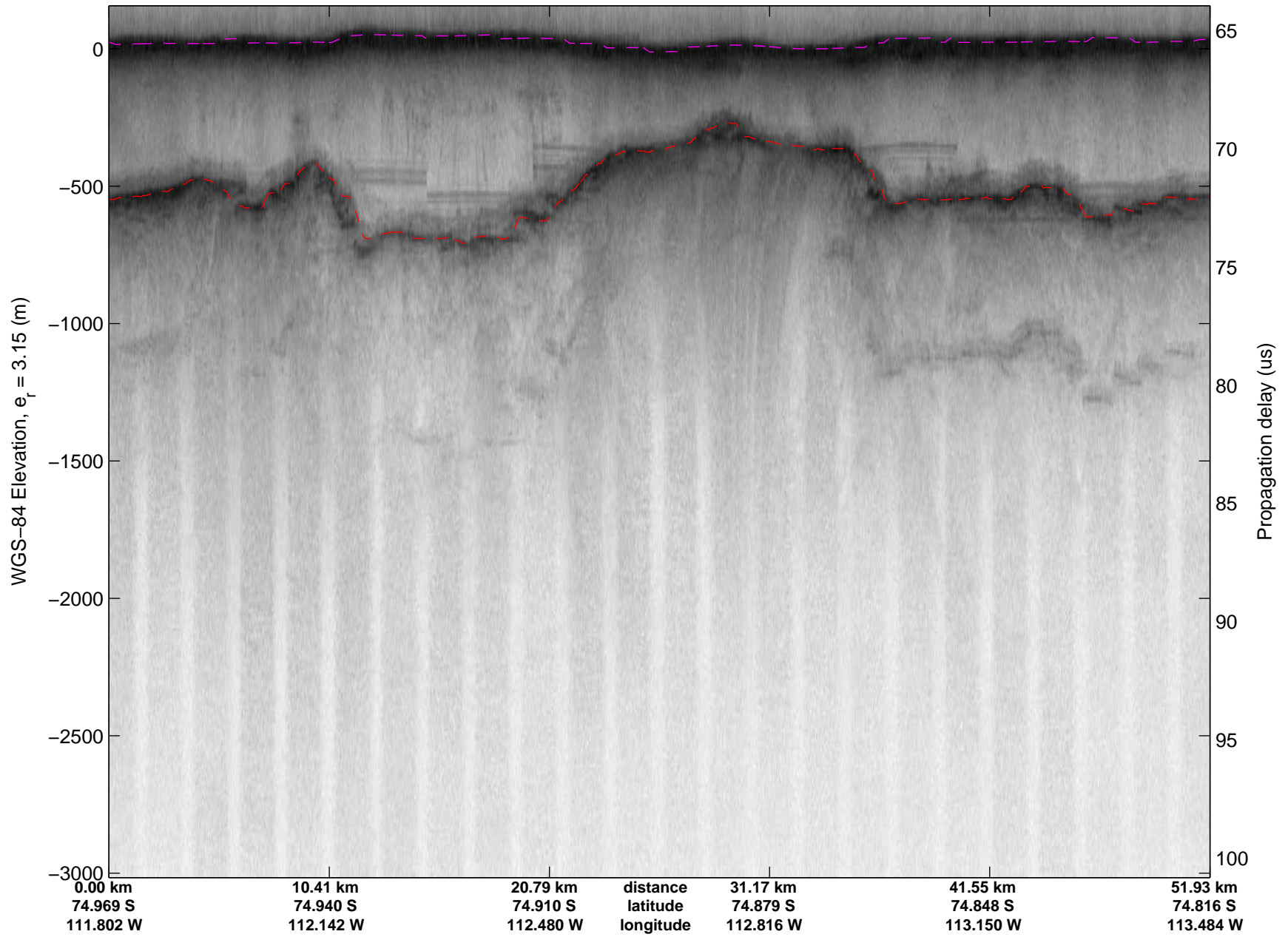


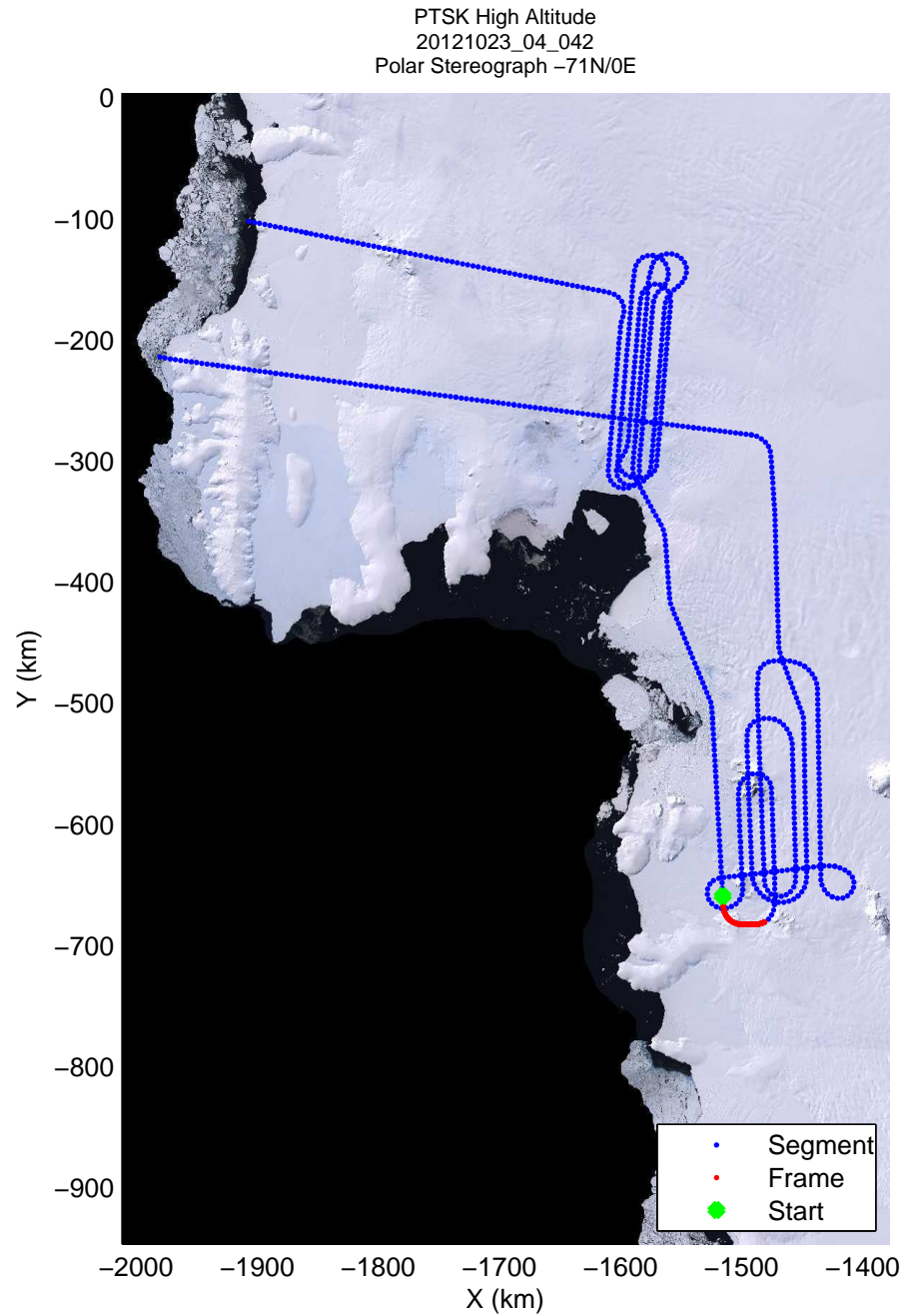

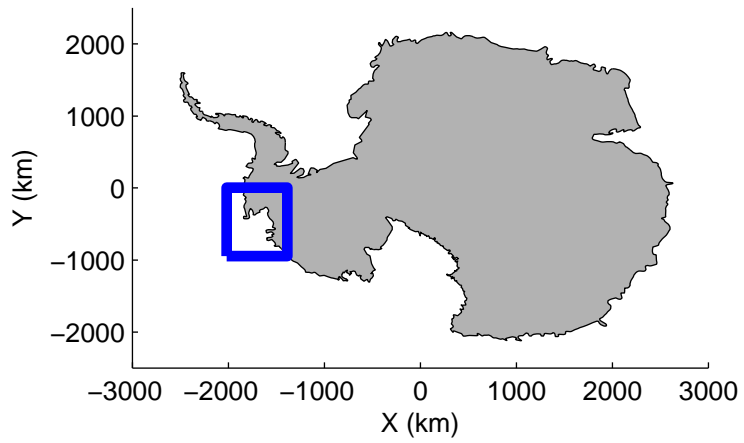


mcords2 2012\_Antarctica\_DC8: "PTSK High Altitude" 20121023\_04\_041: 19:16:56.3 to 19:20:50.6 GPS



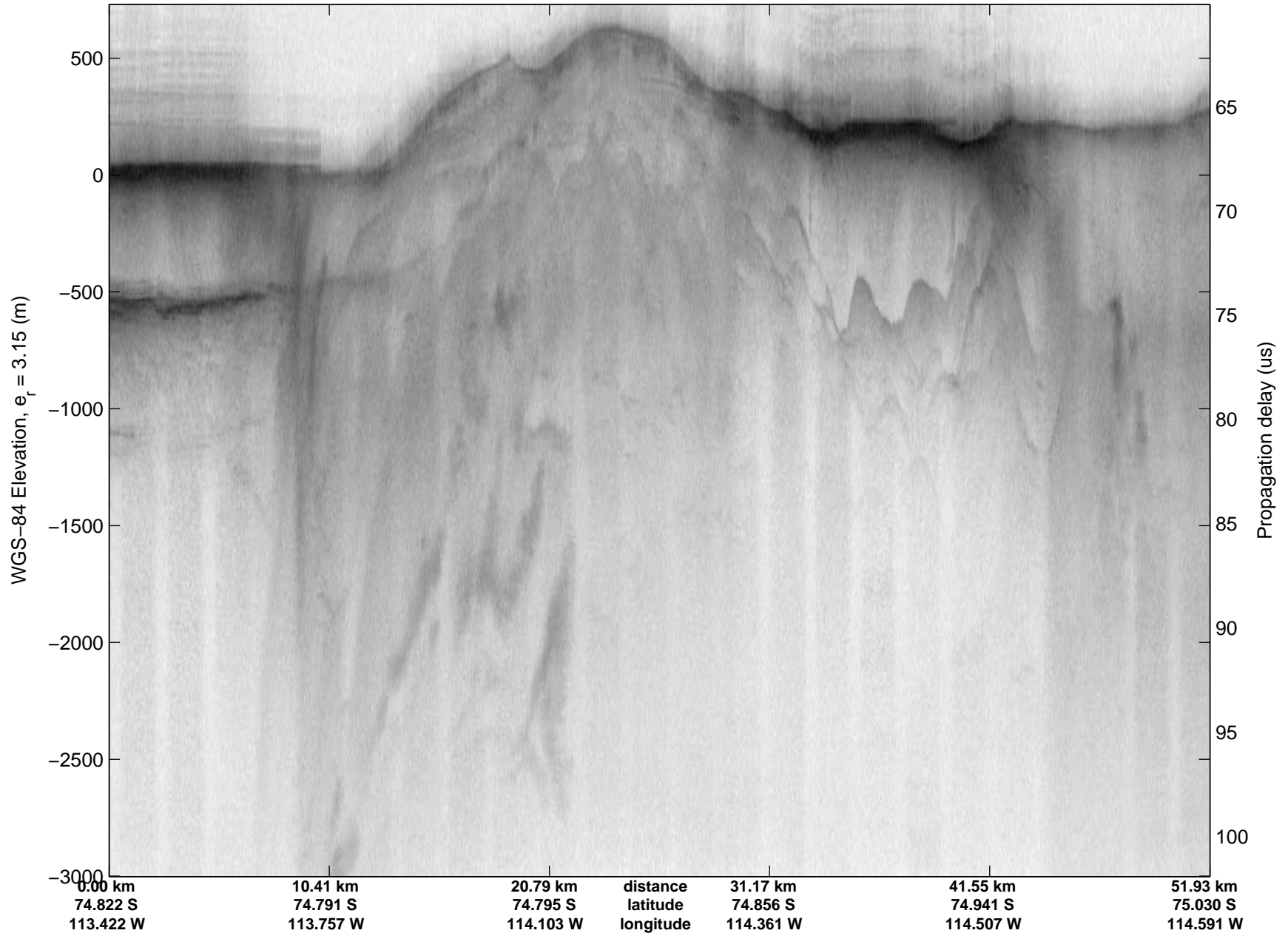
mcords2 2012\_Antarctica\_DC8: "PTSK High Altitude" 20121023\_04\_041: 19:16:56.3 to 19:20:50.6 GPS



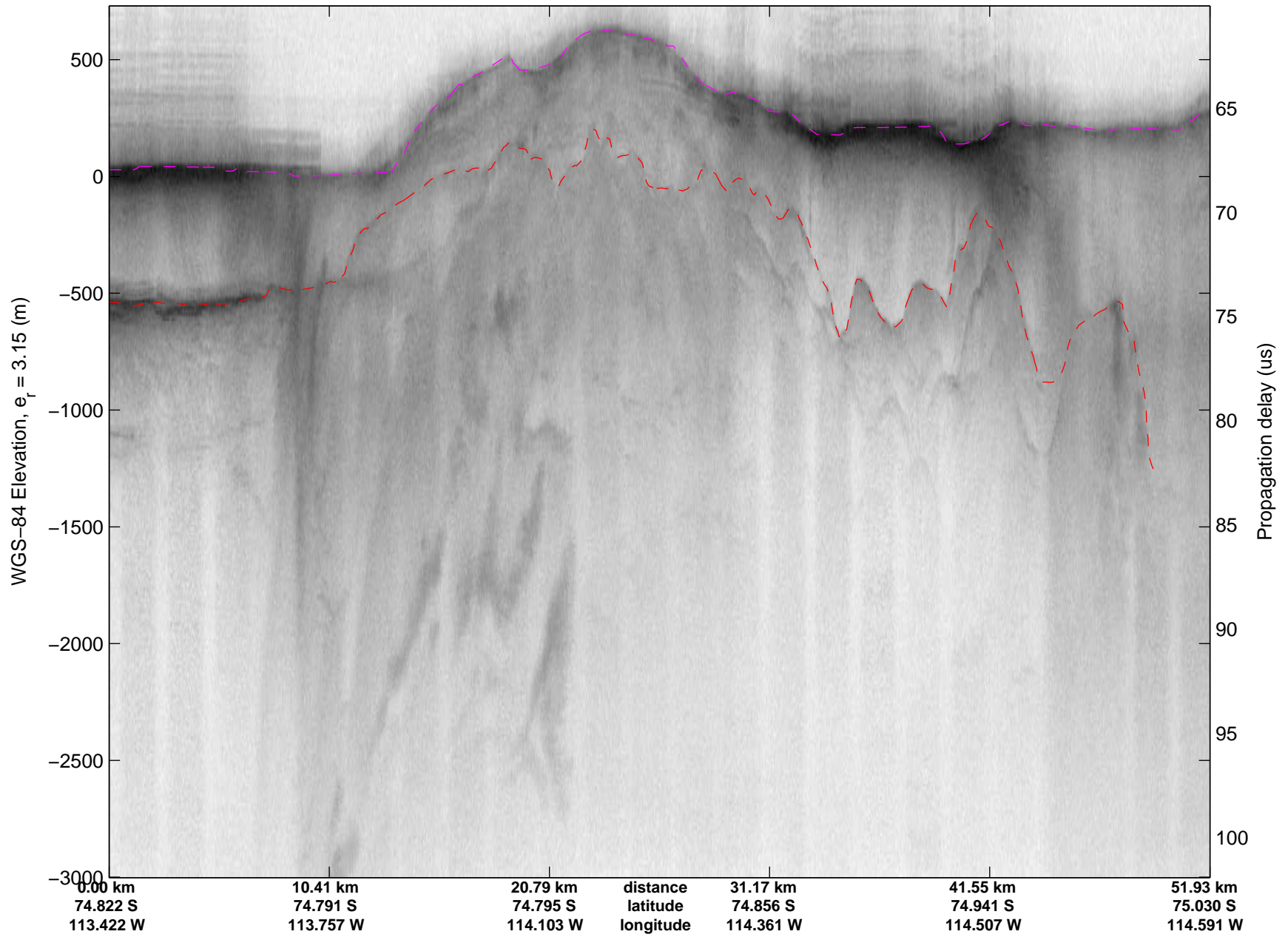


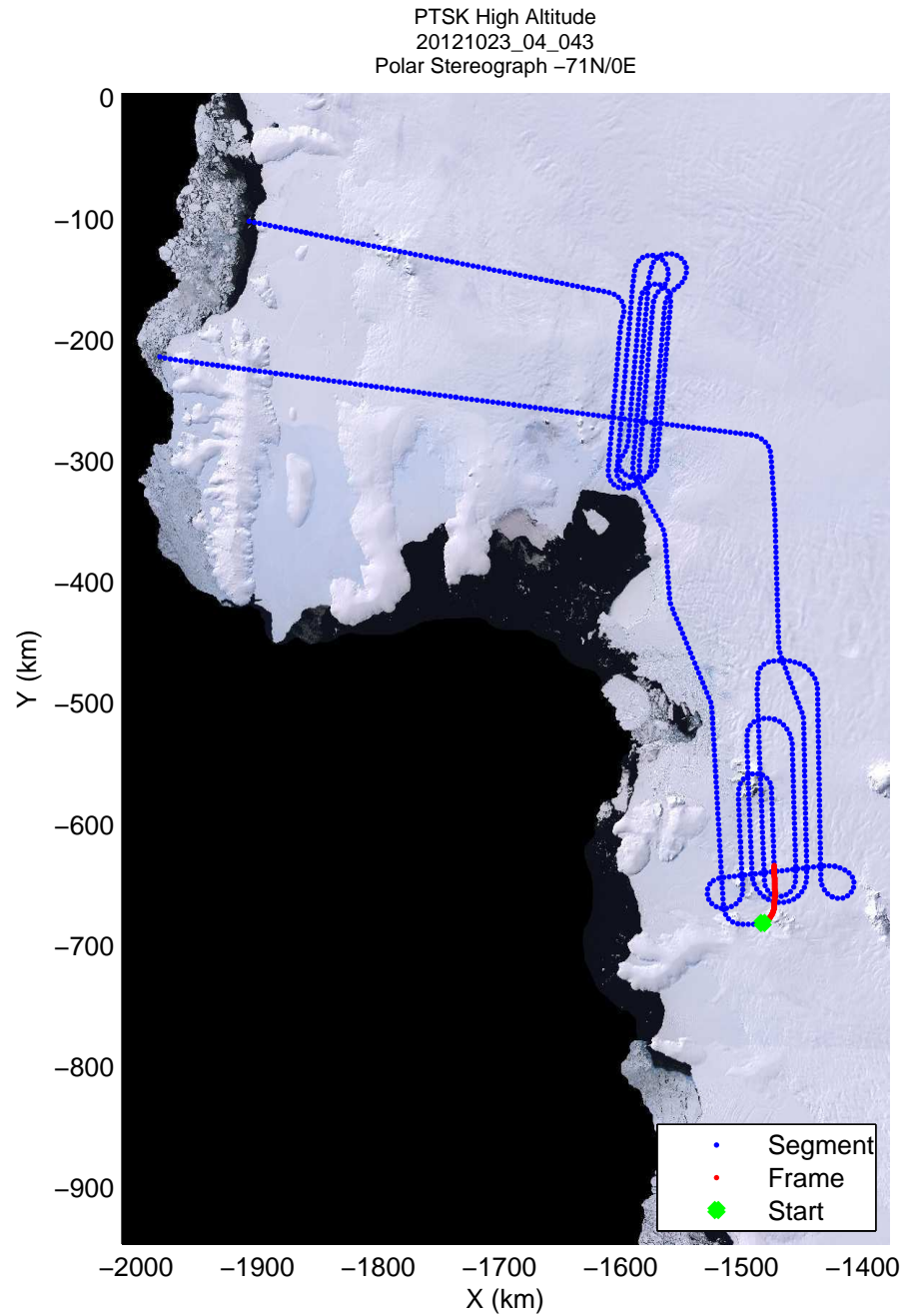
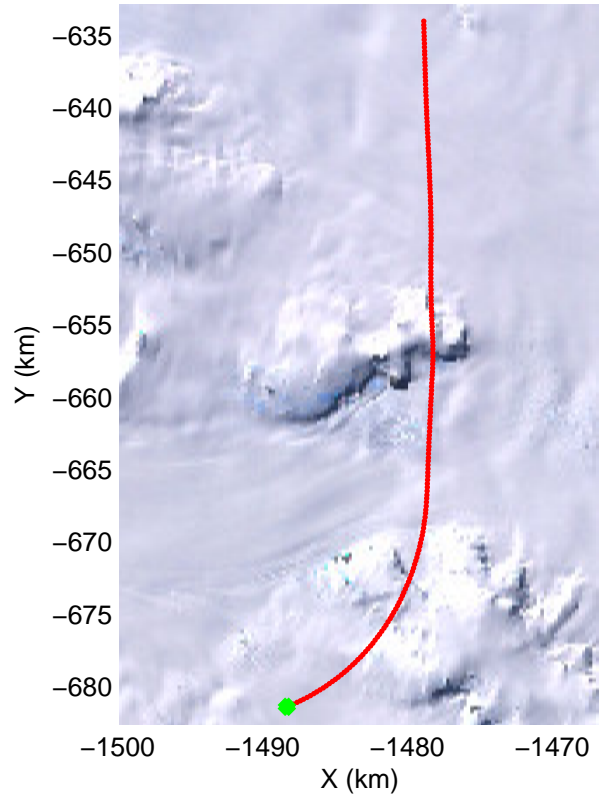


mcords2 2012\_Antarctica\_DC8: "PTSK High Altitude" 20121023\_04\_042: 19:20:41.9 to 19:24:40.8 GPS




mcords2 2012\_Antarctica\_DC8: "PTSK High Altitude" 20121023\_04\_042: 19:20:41.9 to 19:24:40.8 GPS



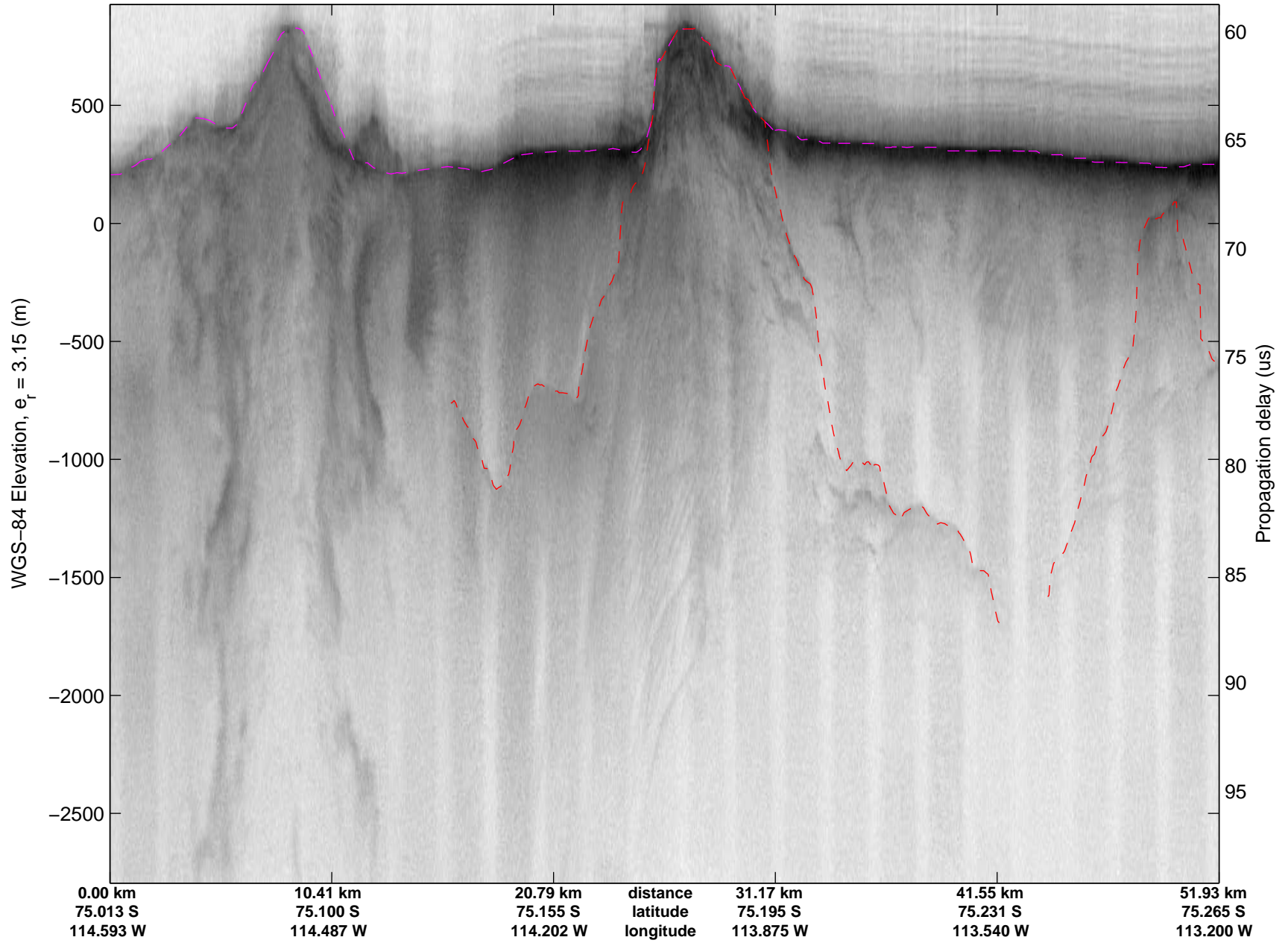


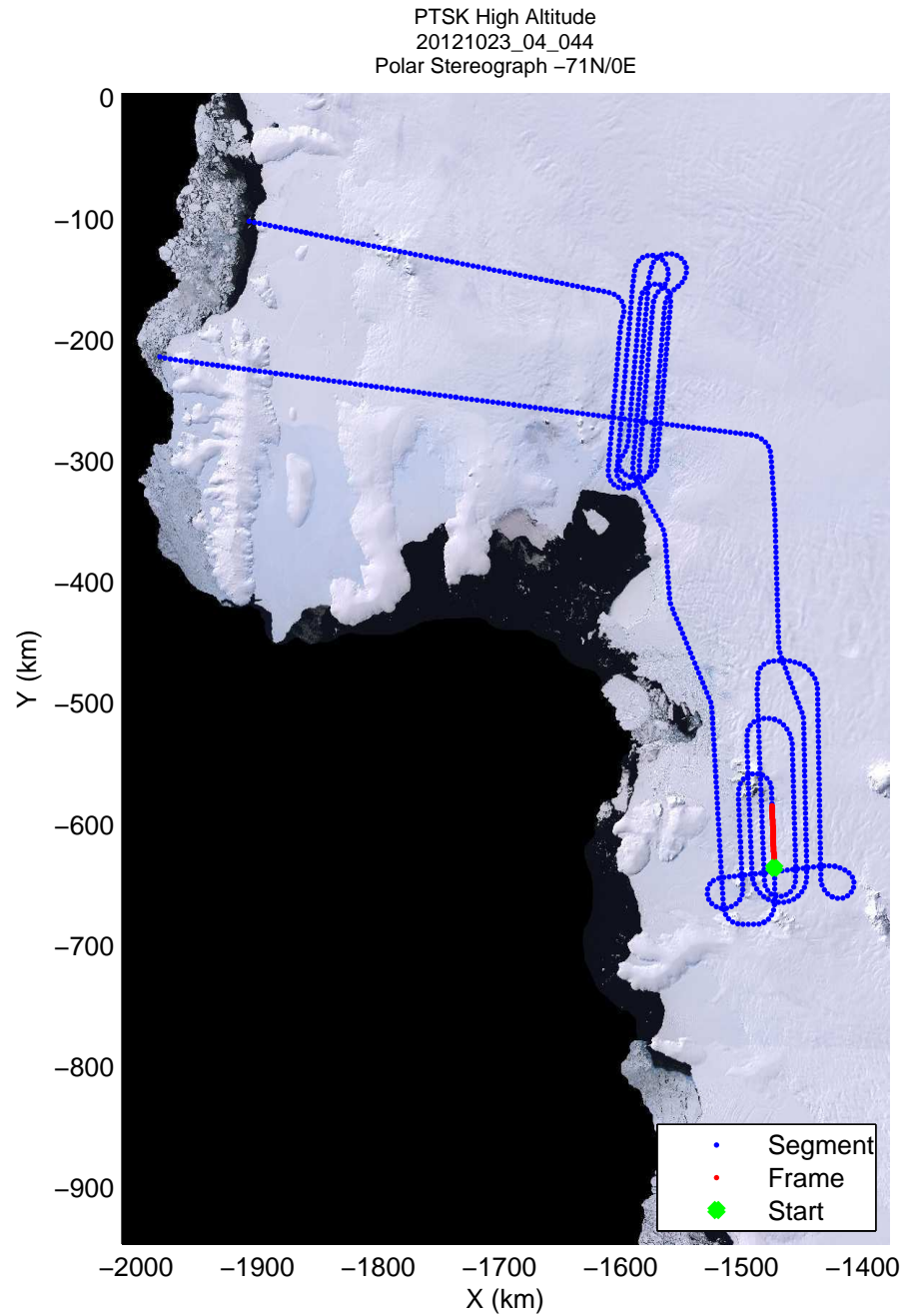
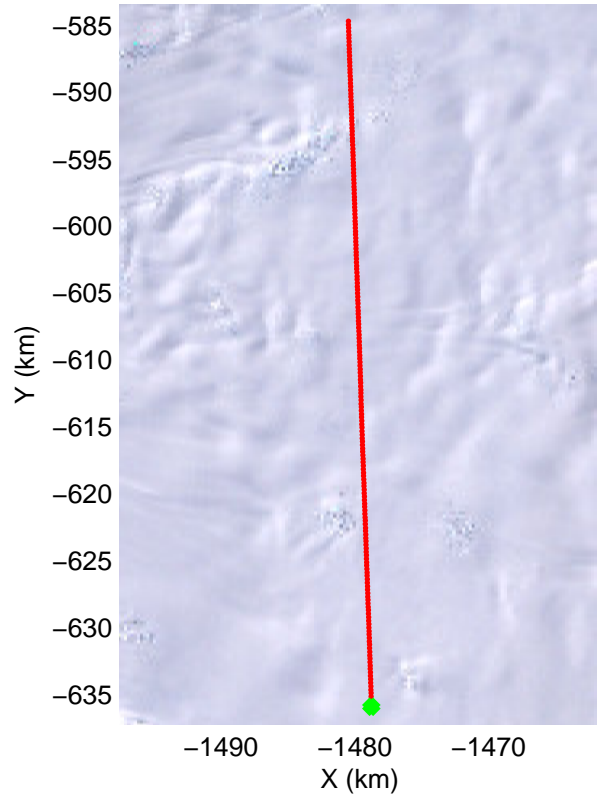
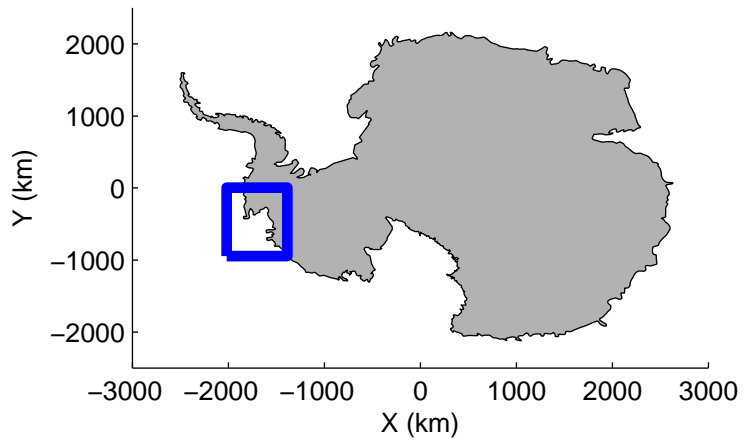
mcords2 2012\_Antarctica\_DC8: "PTSK High Altitude" 20121023\_04\_043: 19:24:31.9 to 19:28:24.7 GPS






mcords2 2012\_Antarctica\_DC8: "PTSK High Altitude" 20121023\_04\_043: 19:24:31.9 to 19:28:24.7 GPS

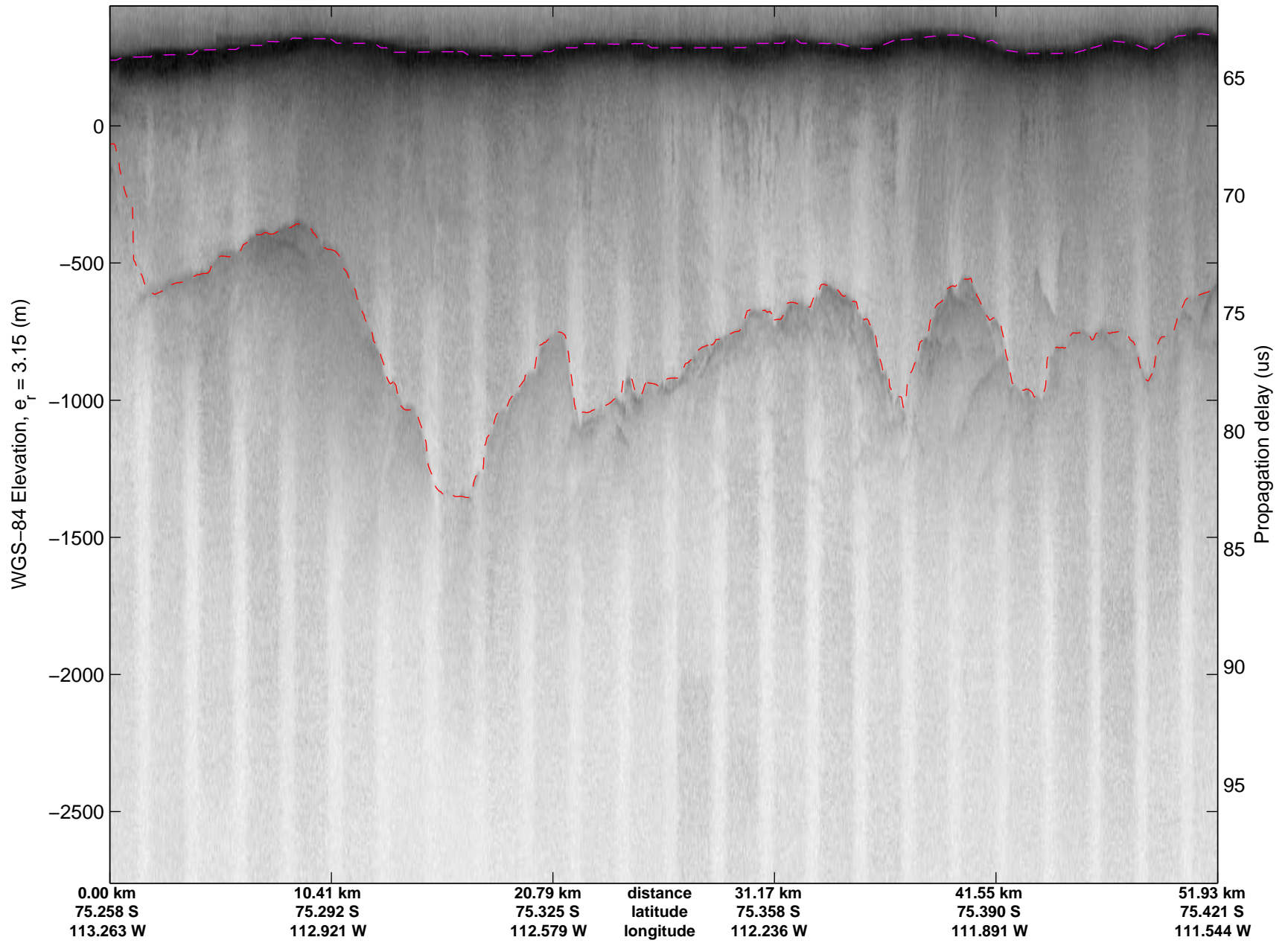




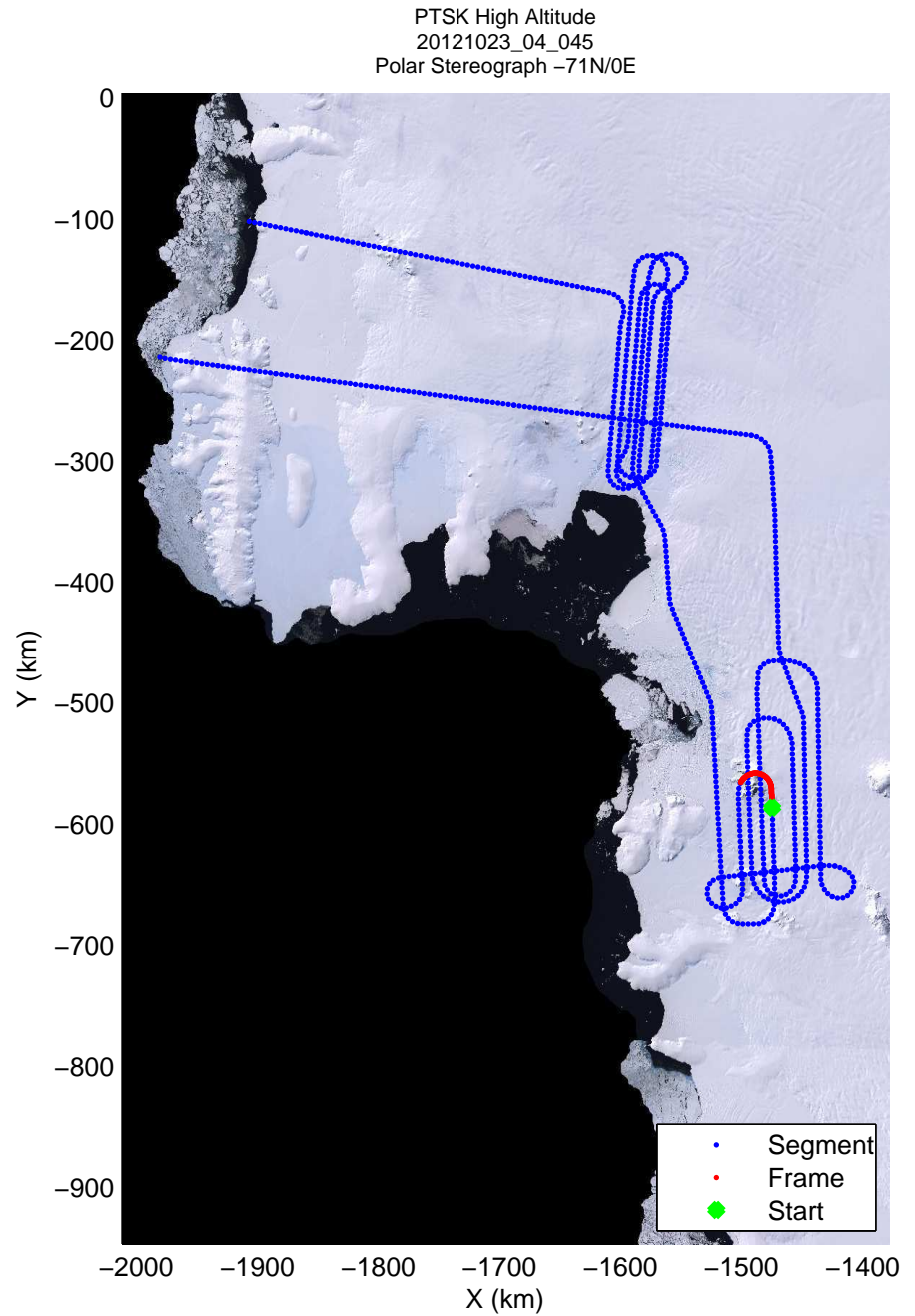
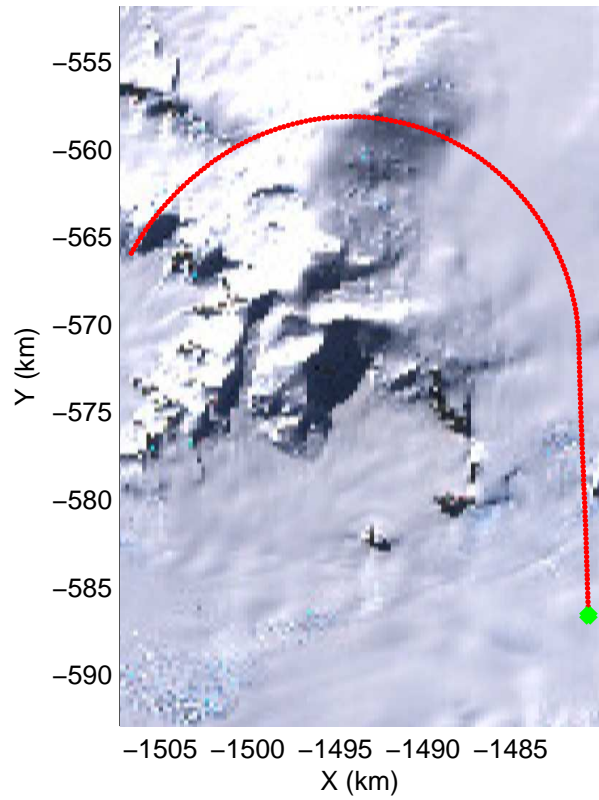
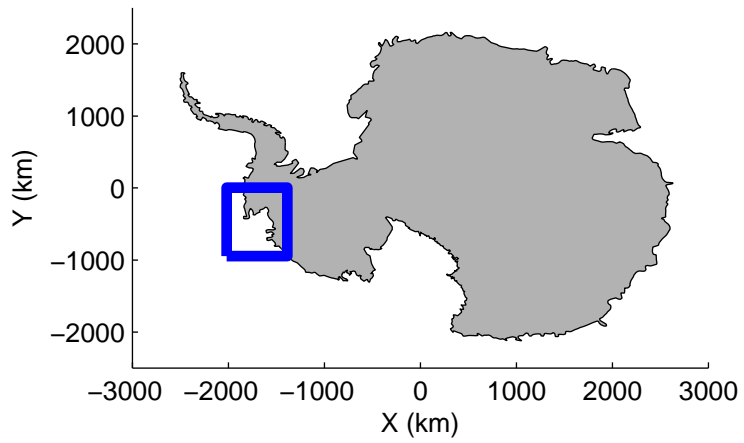
mcords2 2012\_Antarctica\_DC8: "PTSK High Altitude" 20121023\_04\_044: 19:28:16.1 to 19:32:09.8 GPS




mcords2 2012\_Antarctica\_DC8: "PTSK High Altitude" 20121023\_04\_044: 19:28:16.1 to 19:32:09.8 GPS






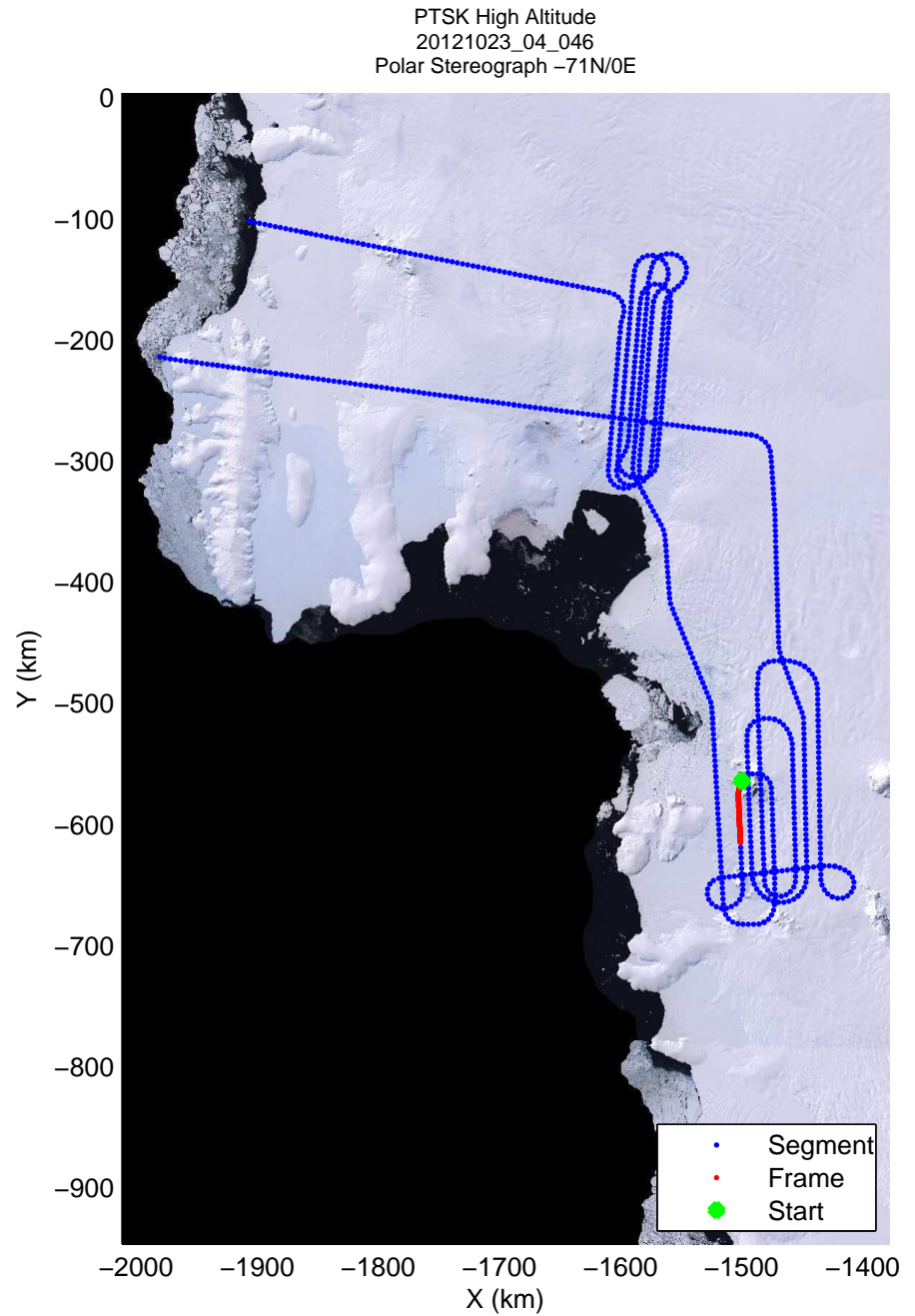

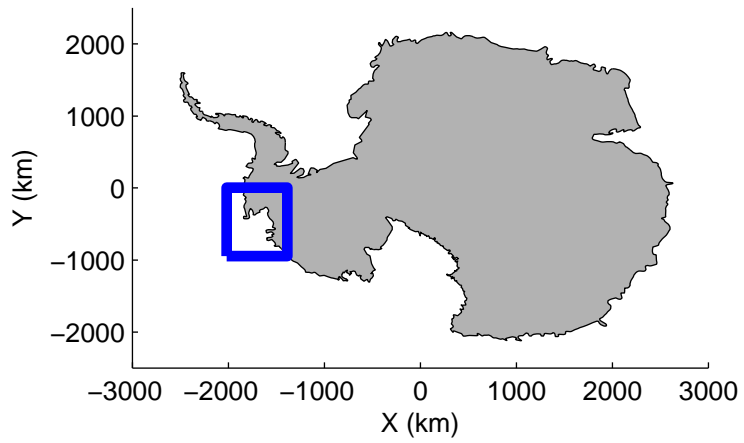


mcords2 2012\_Antarctica\_DC8: "PTSK High Altitude" 20121023\_04\_045: 19:32:00.9 to 19:36:09.7 GPS




mcords2 2012\_Antarctica\_DC8: "PTSK High Altitude" 20121023\_04\_045: 19:32:00.9 to 19:36:09.7 GPS






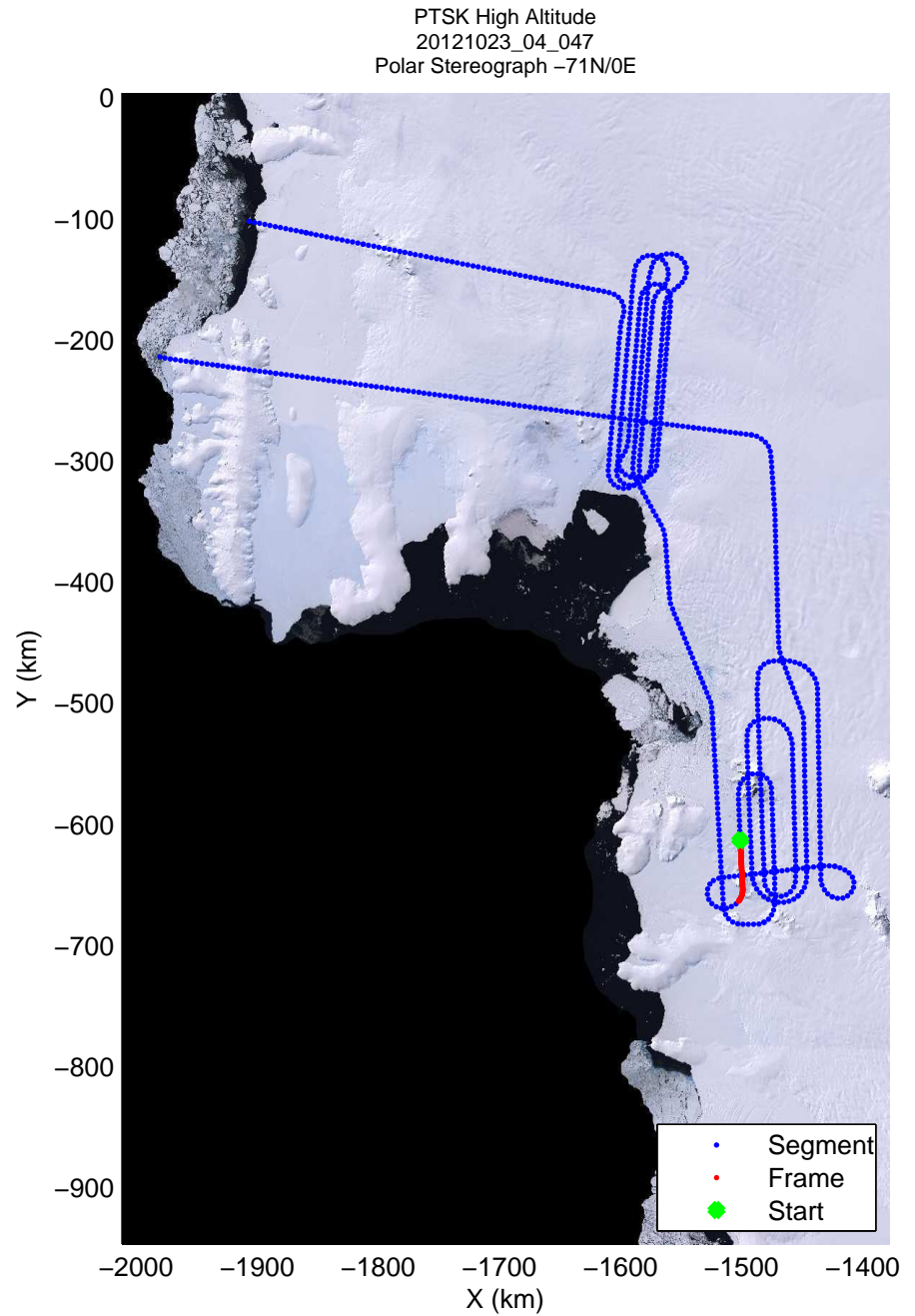
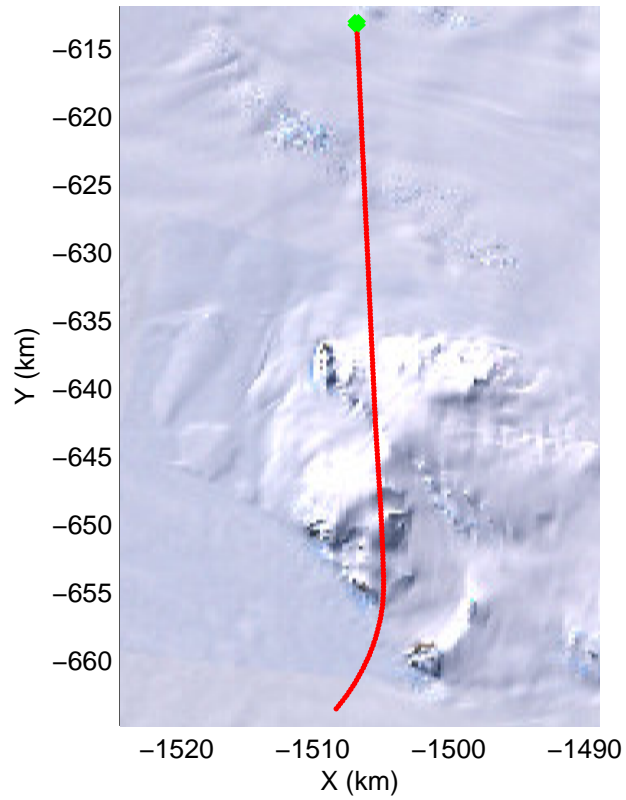


mcords2 2012\_Antarctica\_DC8: "PTSK High Altitude" 20121023\_04\_046: 19:35:60.0 to 19:40:22.1 GPS




mcords2 2012\_Antarctica\_DC8: "PTSK High Altitude" 20121023\_04\_046: 19:35:60.0 to 19:40:22.1 GPS



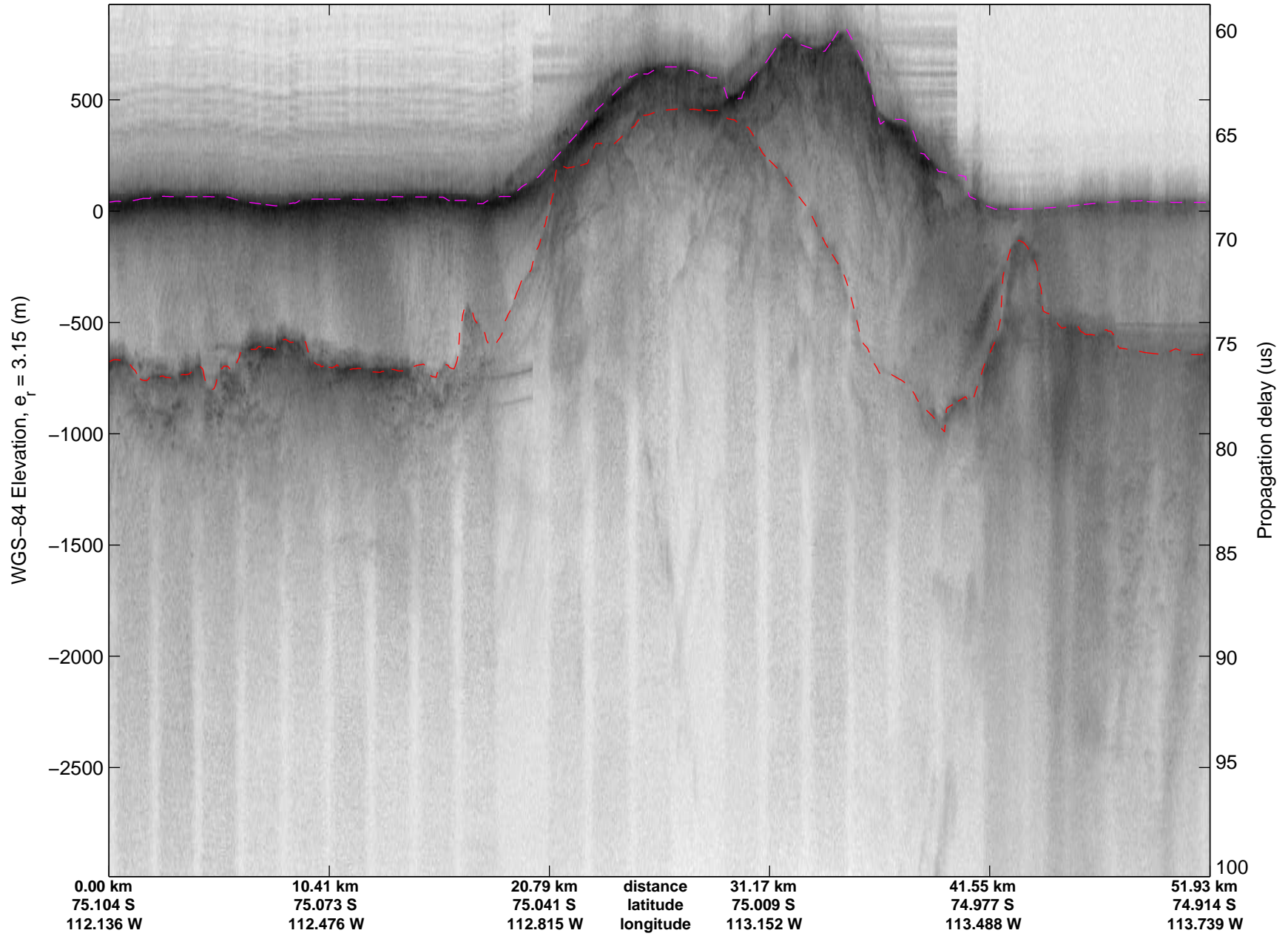


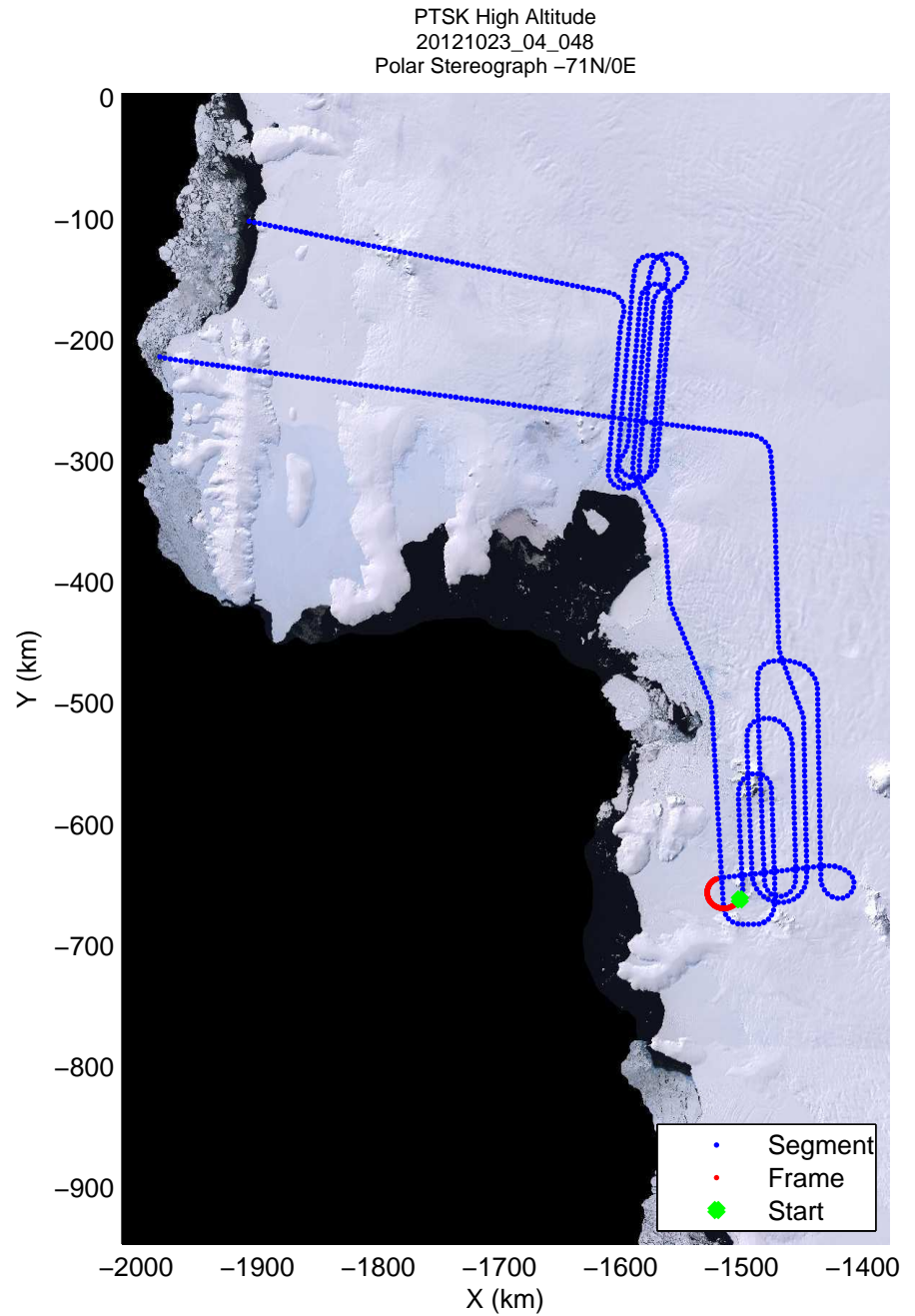
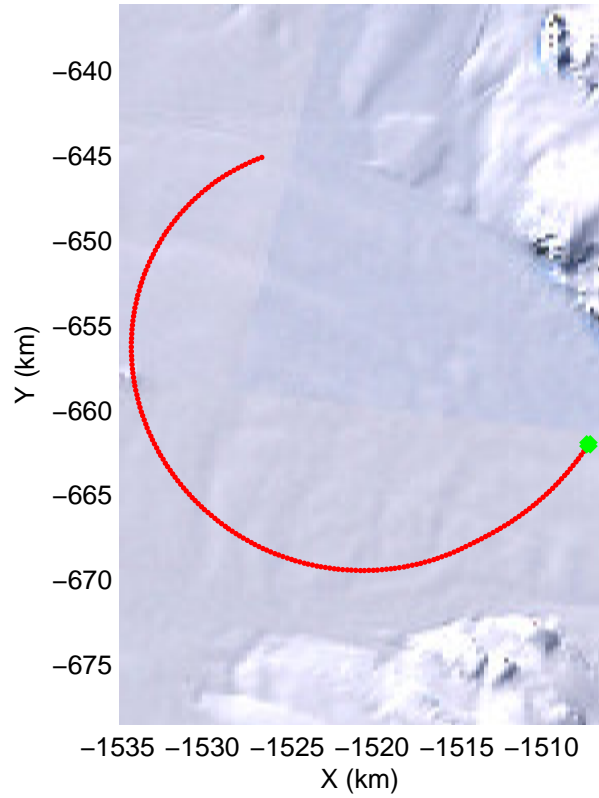
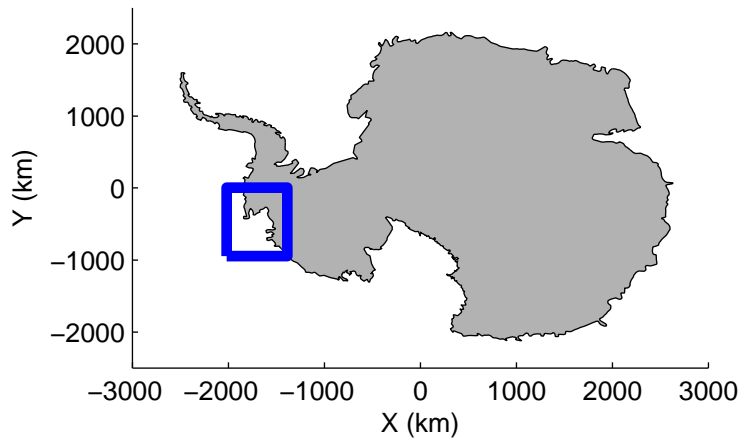
mcords2 2012\_Antarctica\_DC8: "PTSK High Altitude" 20121023\_04\_047: 19:40:12.6 to 19:44:24.9 GPS



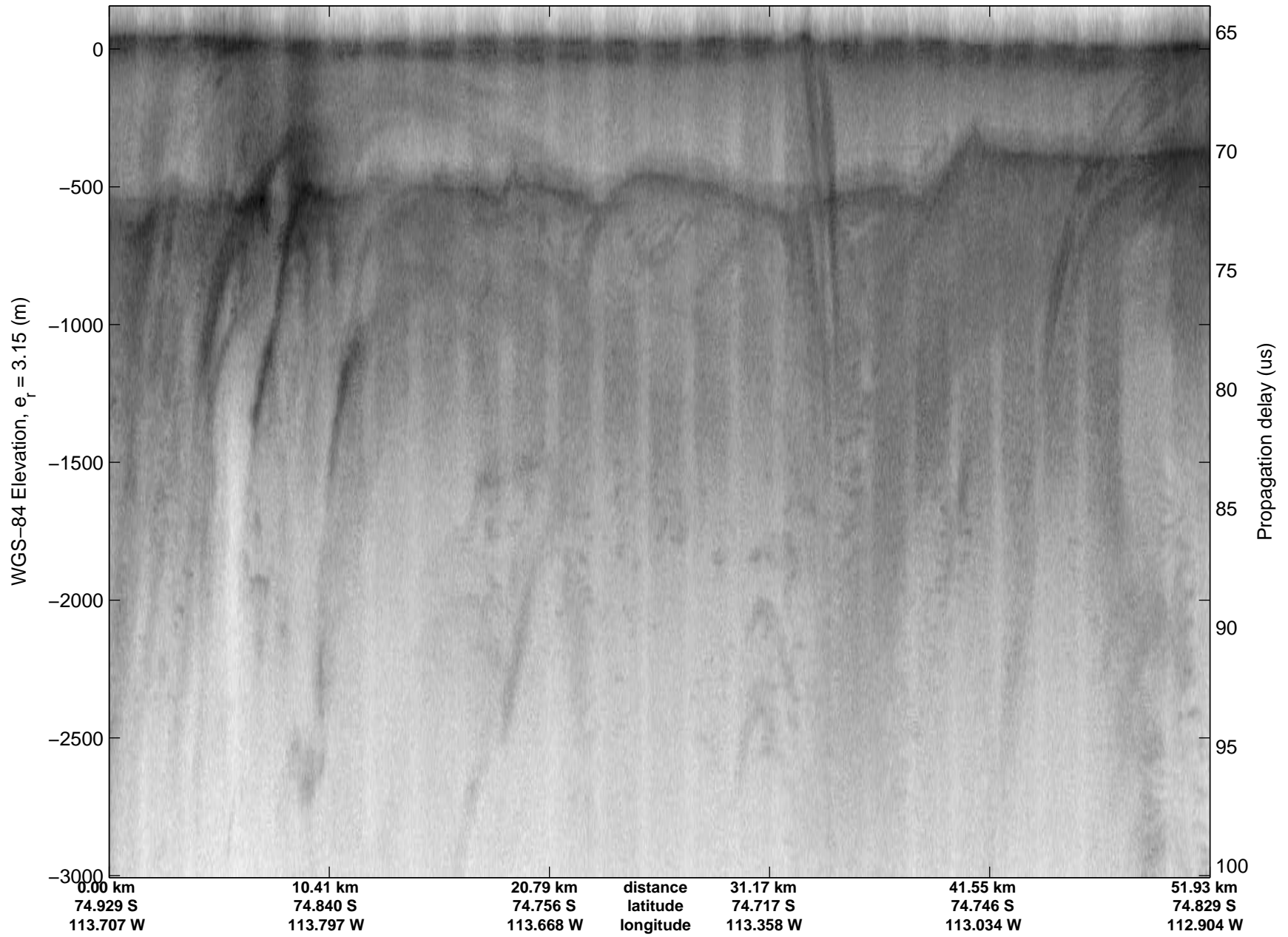


mcords2 2012\_Antarctica\_DC8: "PTSK High Altitude" 20121023\_04\_047: 19:40:12.6 to 19:44:24.9 GPS

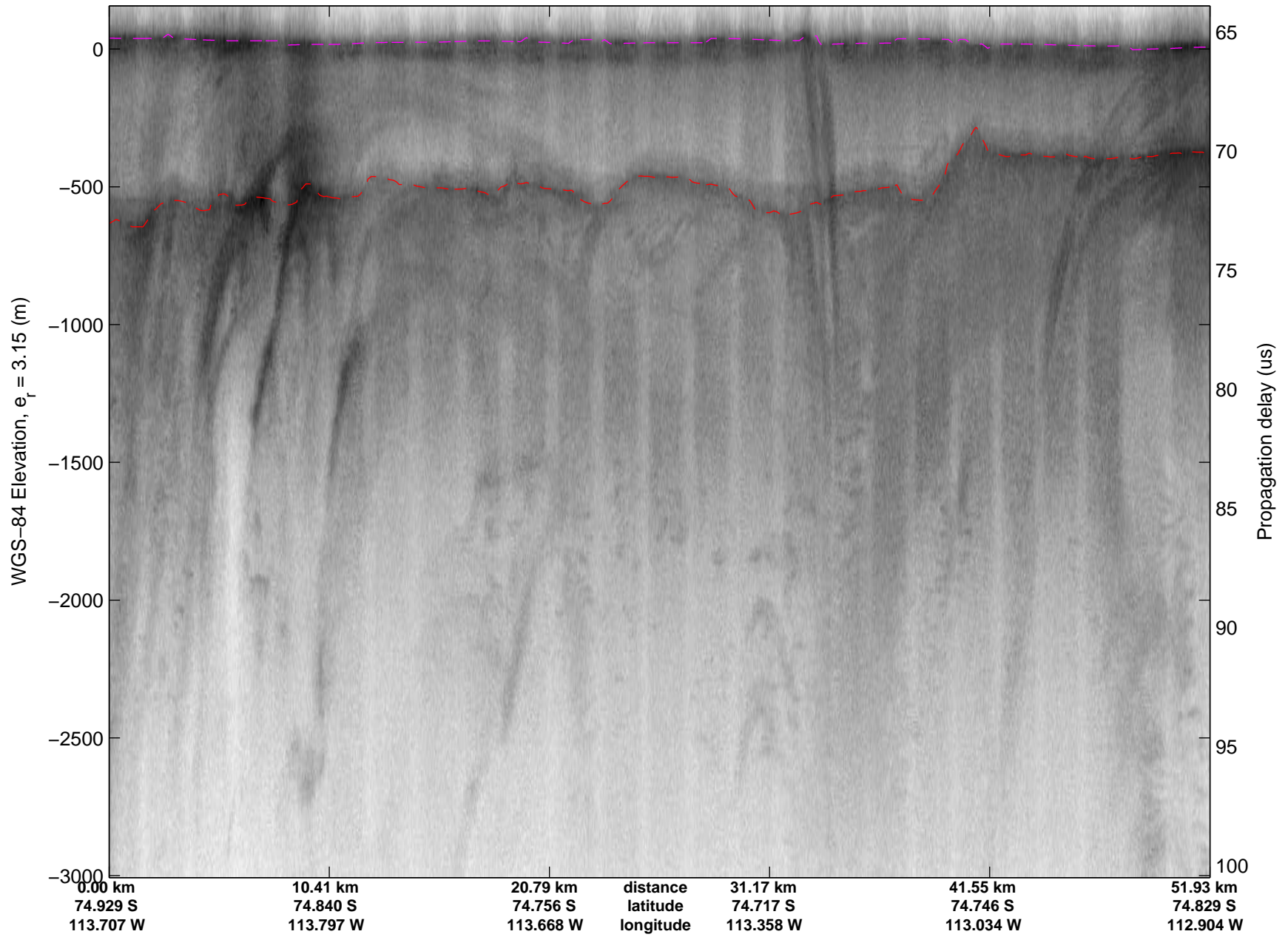




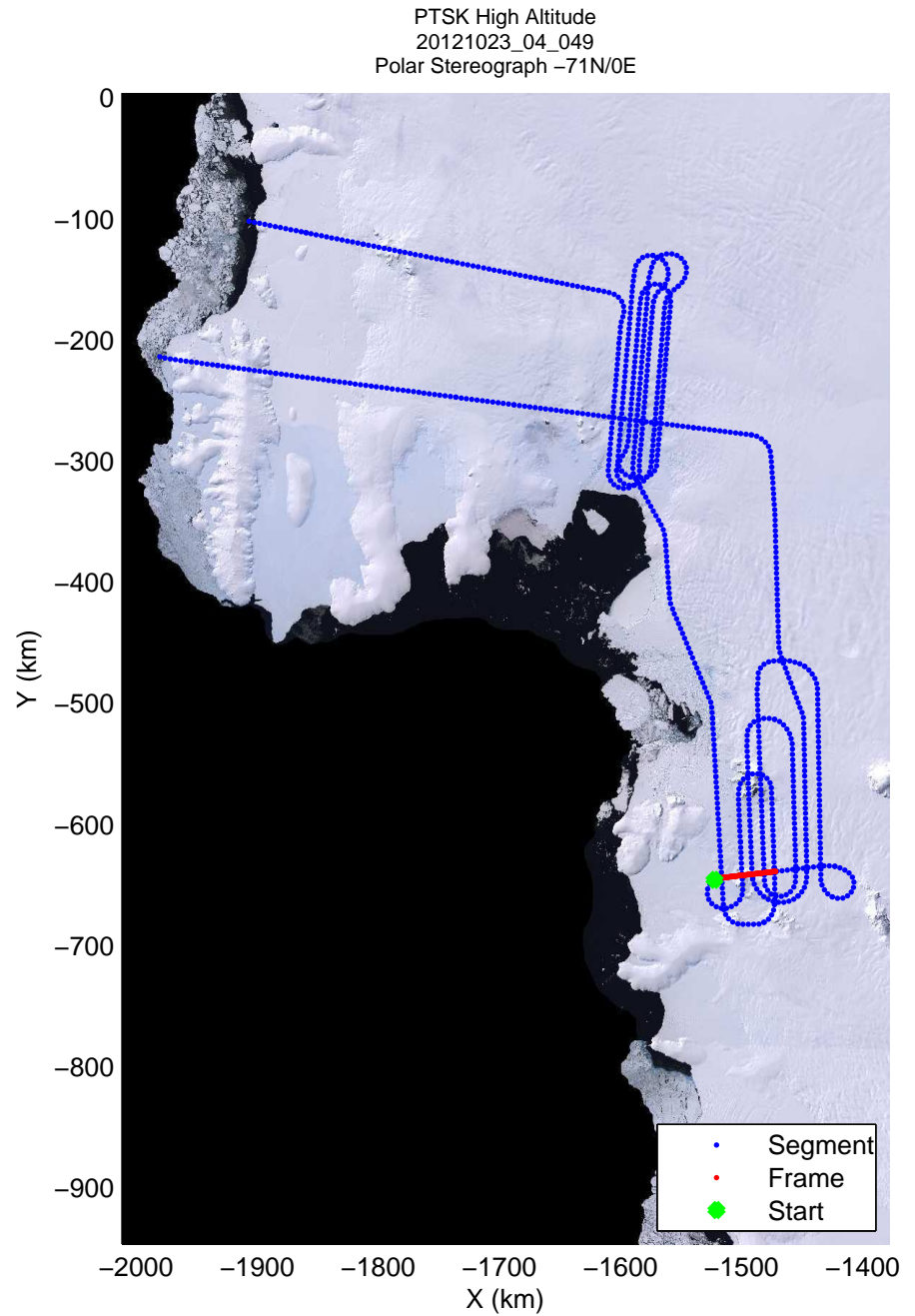
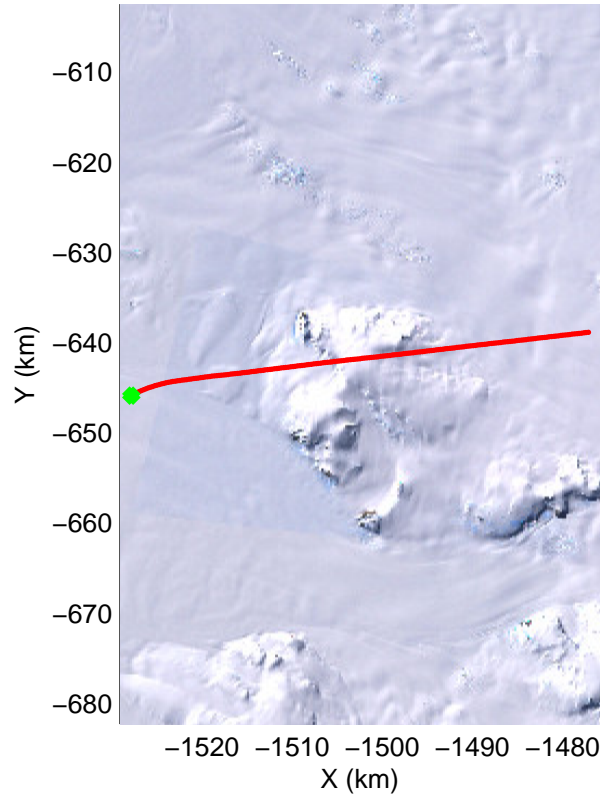
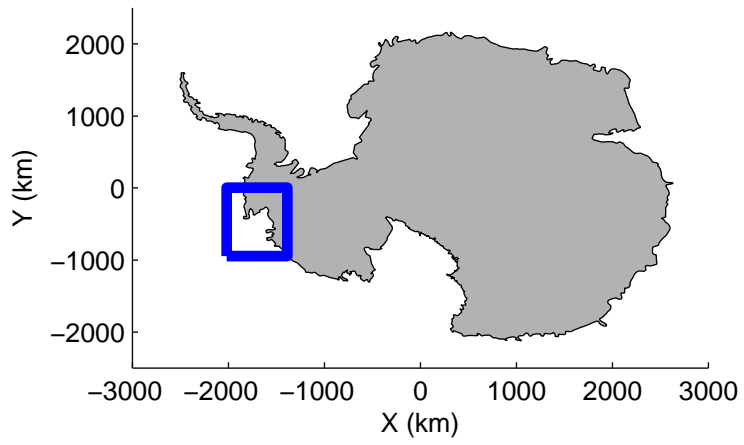
mcords2 2012\_Antarctica\_DC8: "PTSK High Altitude" 20121023\_04\_048: 19:44:15.7 to 19:48:23.5 GPS




mcords2 2012\_Antarctica\_DC8: "PTSK High Altitude" 20121023\_04\_048: 19:44:15.7 to 19:48:23.5 GPS



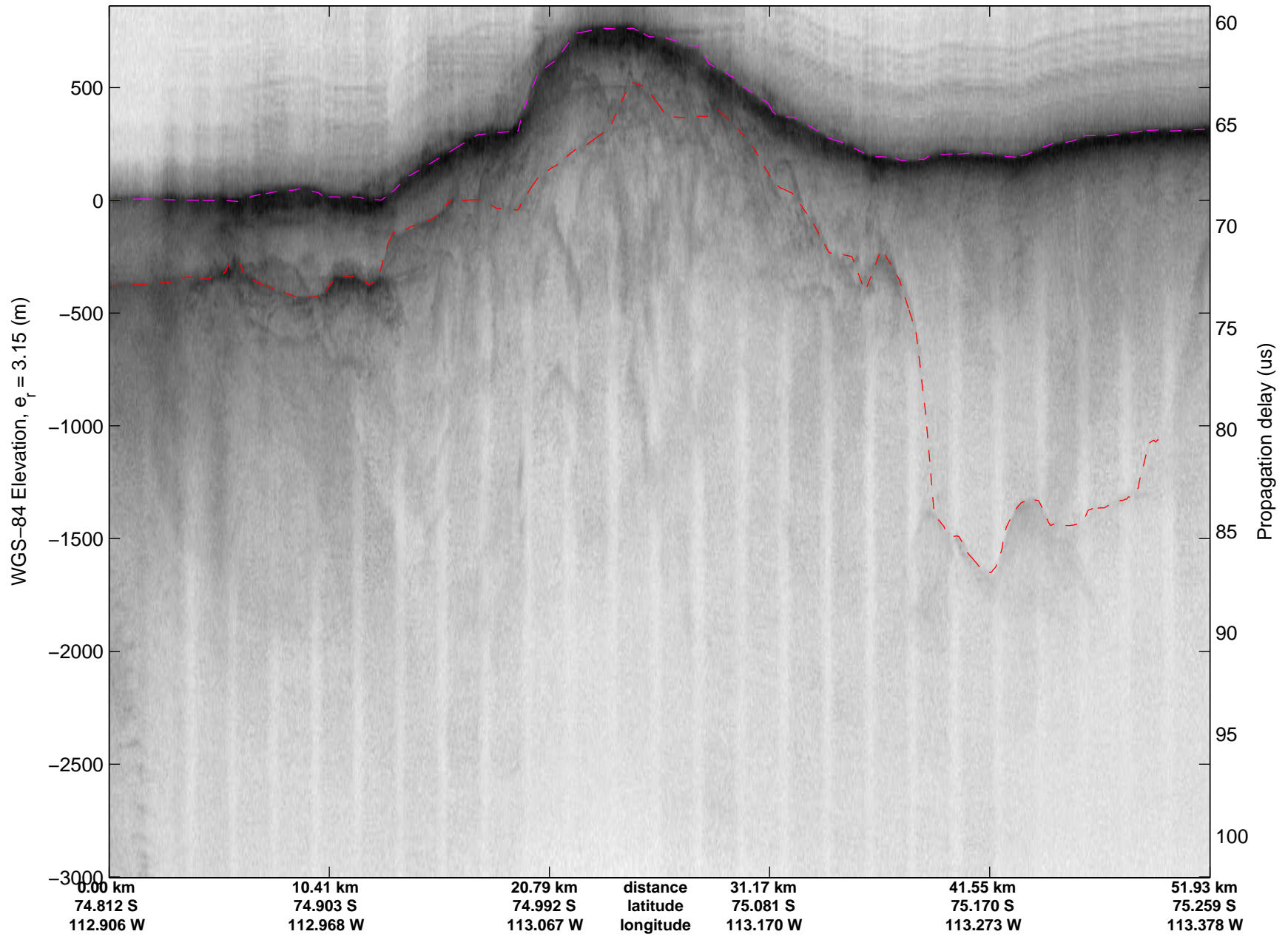


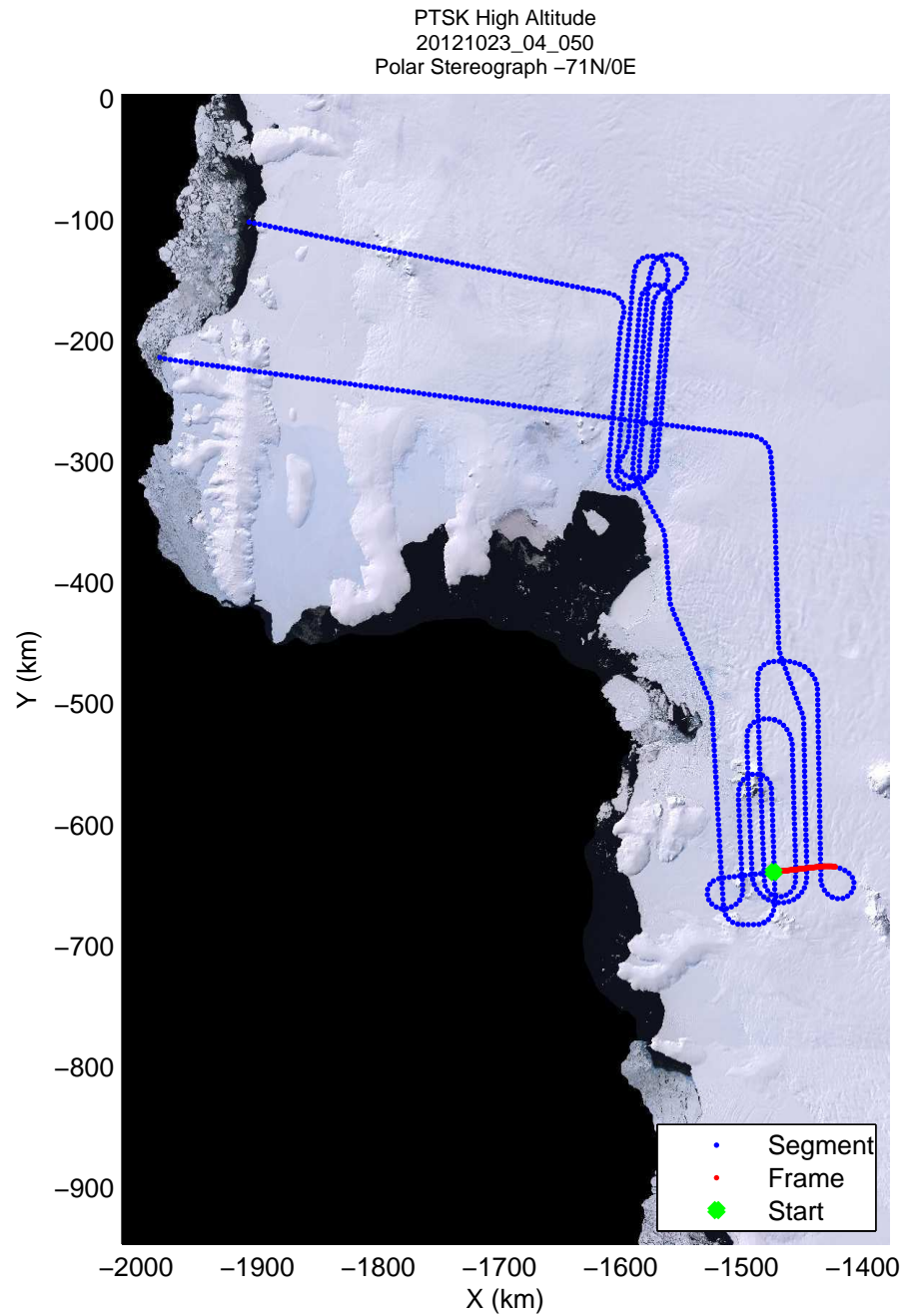
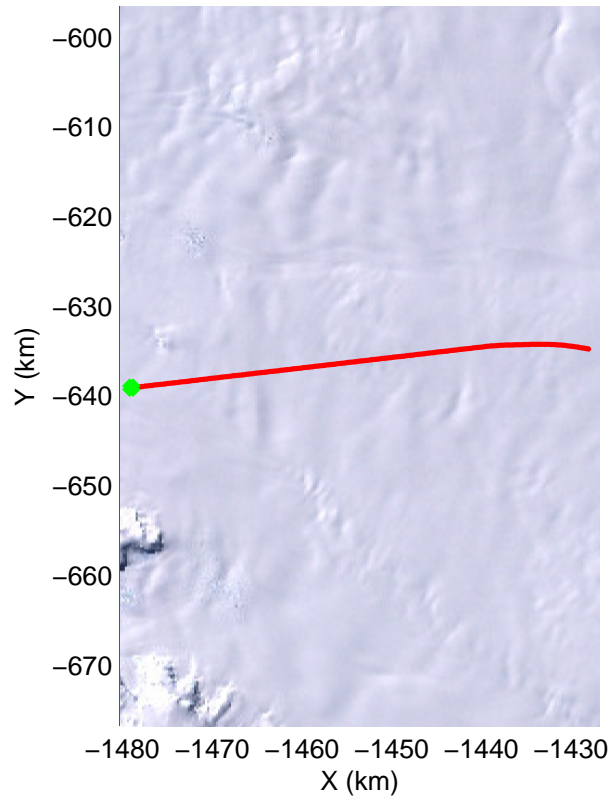
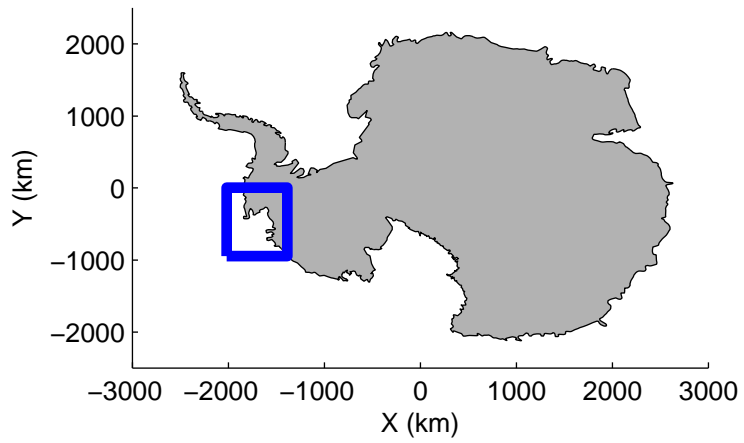


mcords2 2012\_Antarctica\_DC8: "PTSK High Altitude" 20121023\_04\_049: 19:48:13.7 to 19:52:32.9 GPS




mcords2 2012\_Antarctica\_DC8: "PTSK High Altitude" 20121023\_04\_049: 19:48:13.7 to 19:52:32.9 GPS



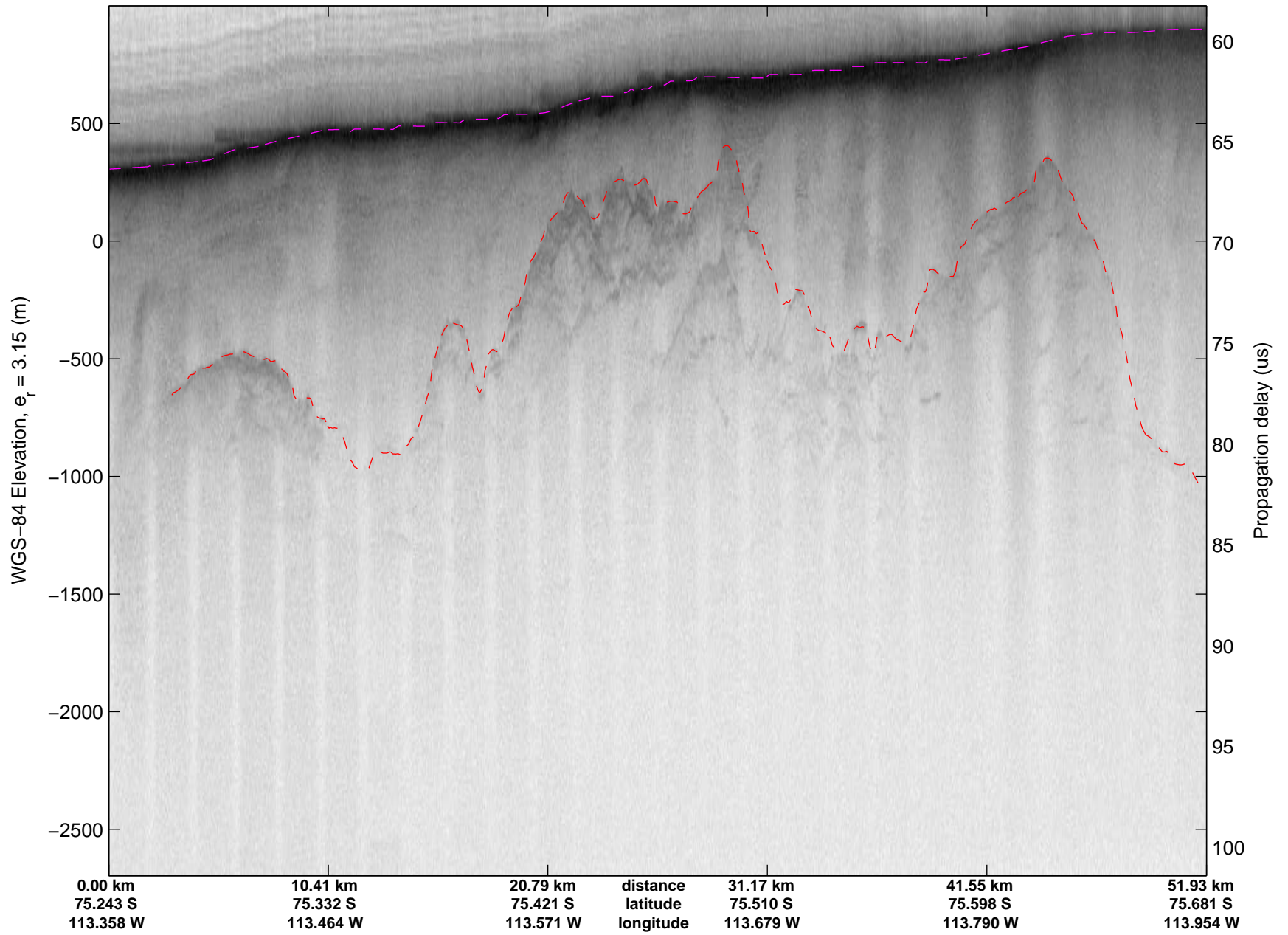


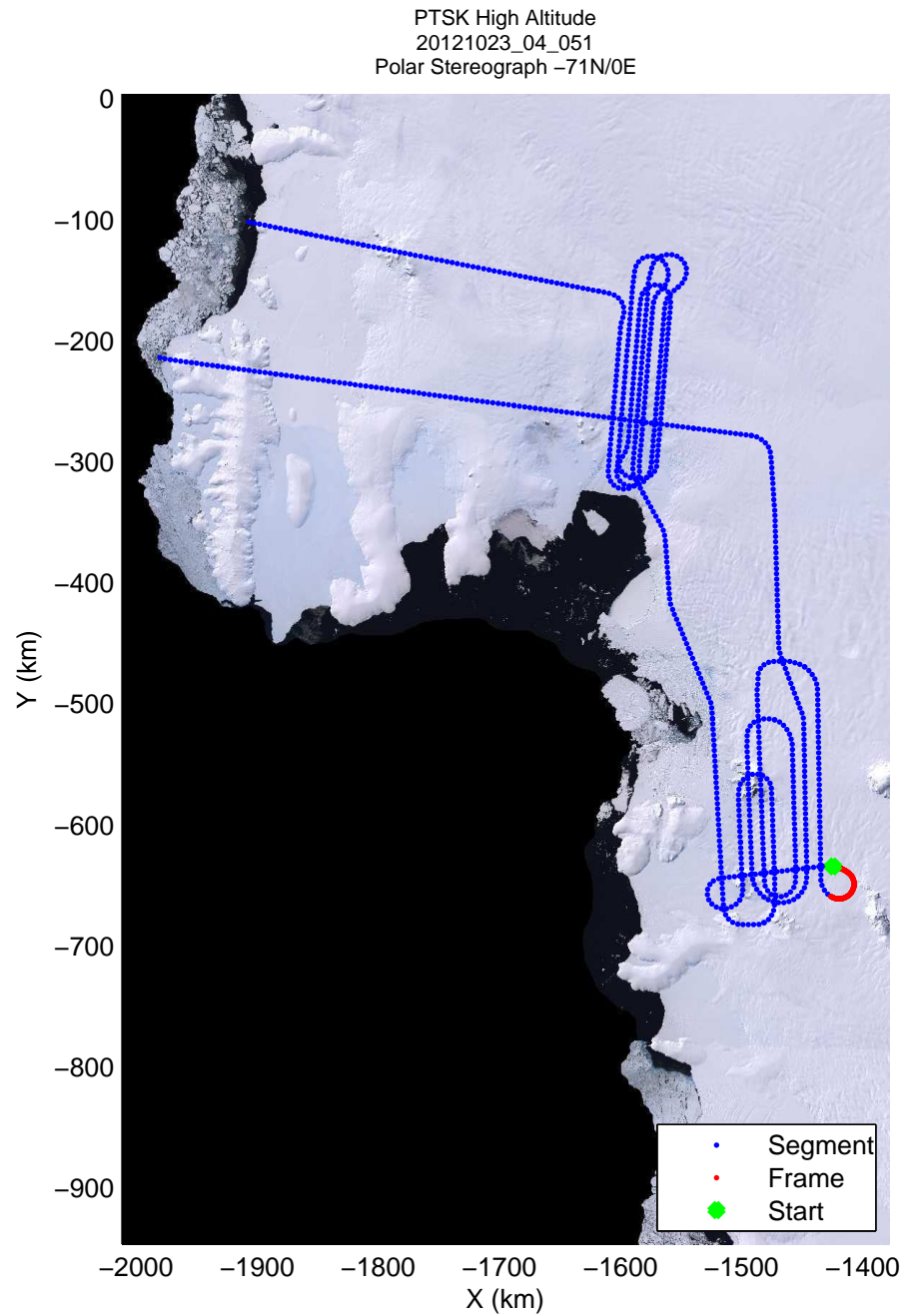



mcords2 2012\_Antarctica\_DC8: "PTSK High Altitude" 20121023\_04\_050: 19:52:23.3 to 19:56:42.6 GPS




mcords2 2012\_Antarctica\_DC8: "PTSK High Altitude" 20121023\_04\_050: 19:52:23.3 to 19:56:42.6 GPS






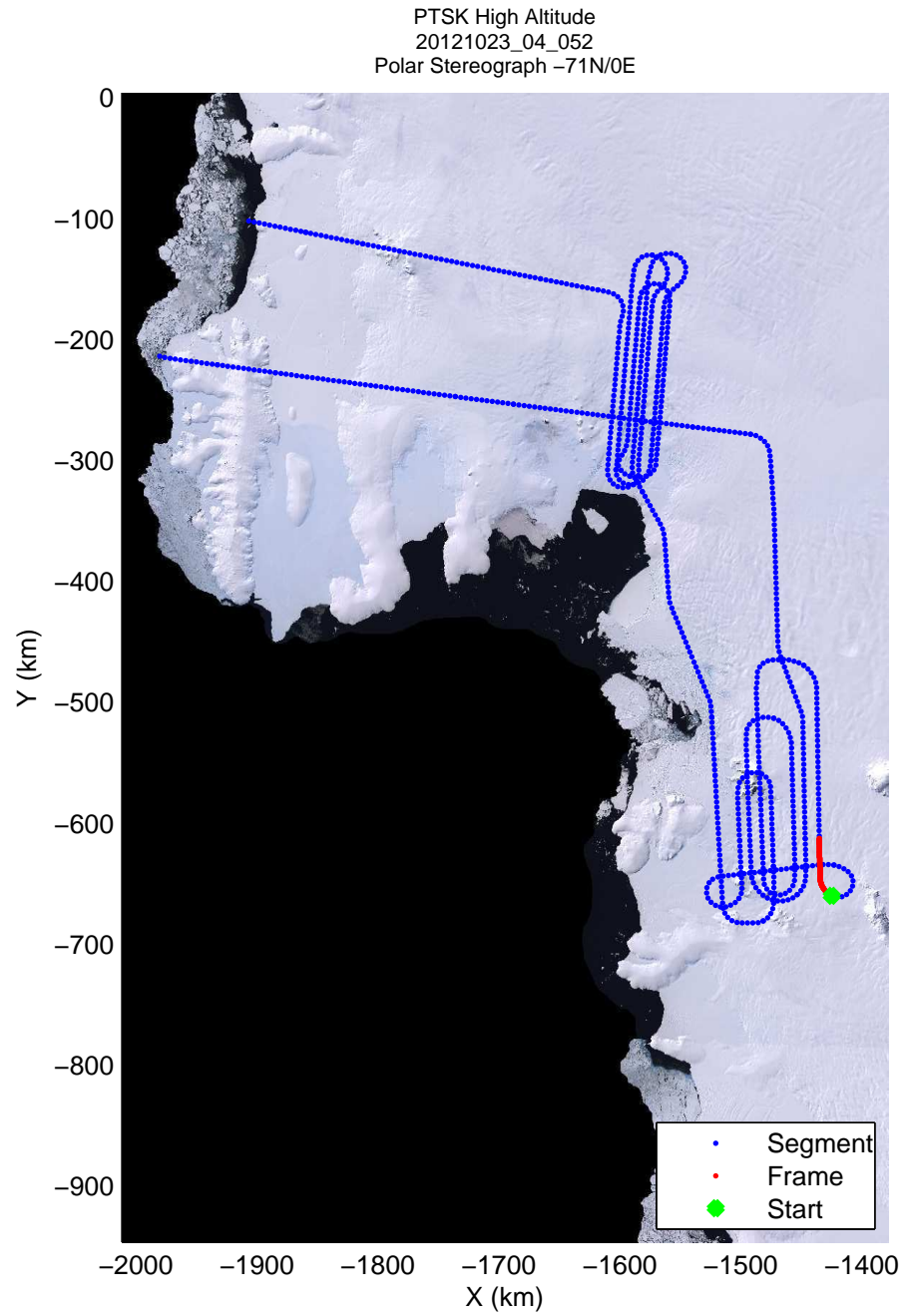
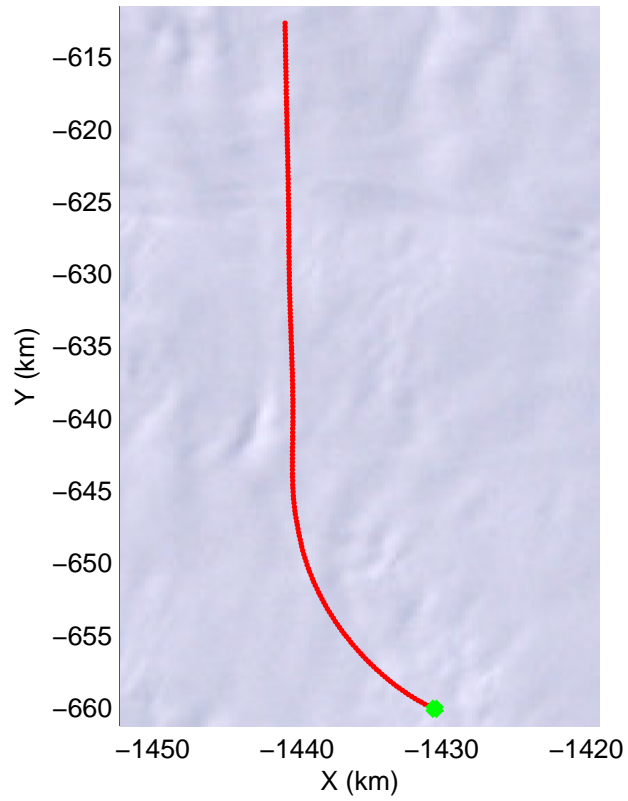
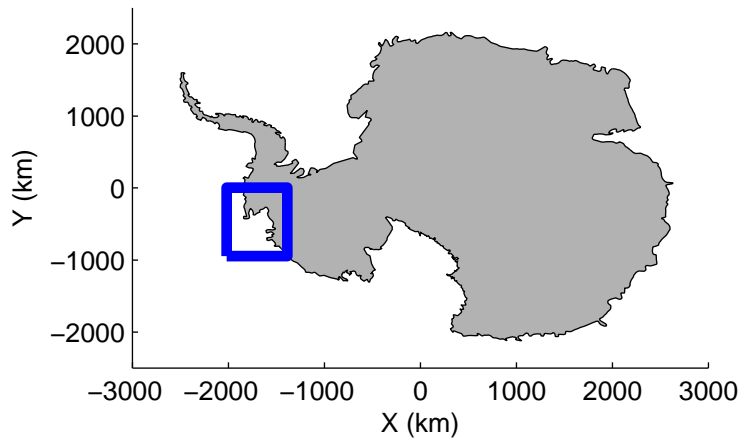
mcords2 2012\_Antarctica\_DC8: "PTSK High Altitude" 20121023\_04\_051: 19:56:32.9 to 20:00:46.9 GPS






mcords2 2012\_Antarctica\_DC8: "PTSK High Altitude" 20121023\_04\_051: 19:56:32.9 to 20:00:46.9 GPS

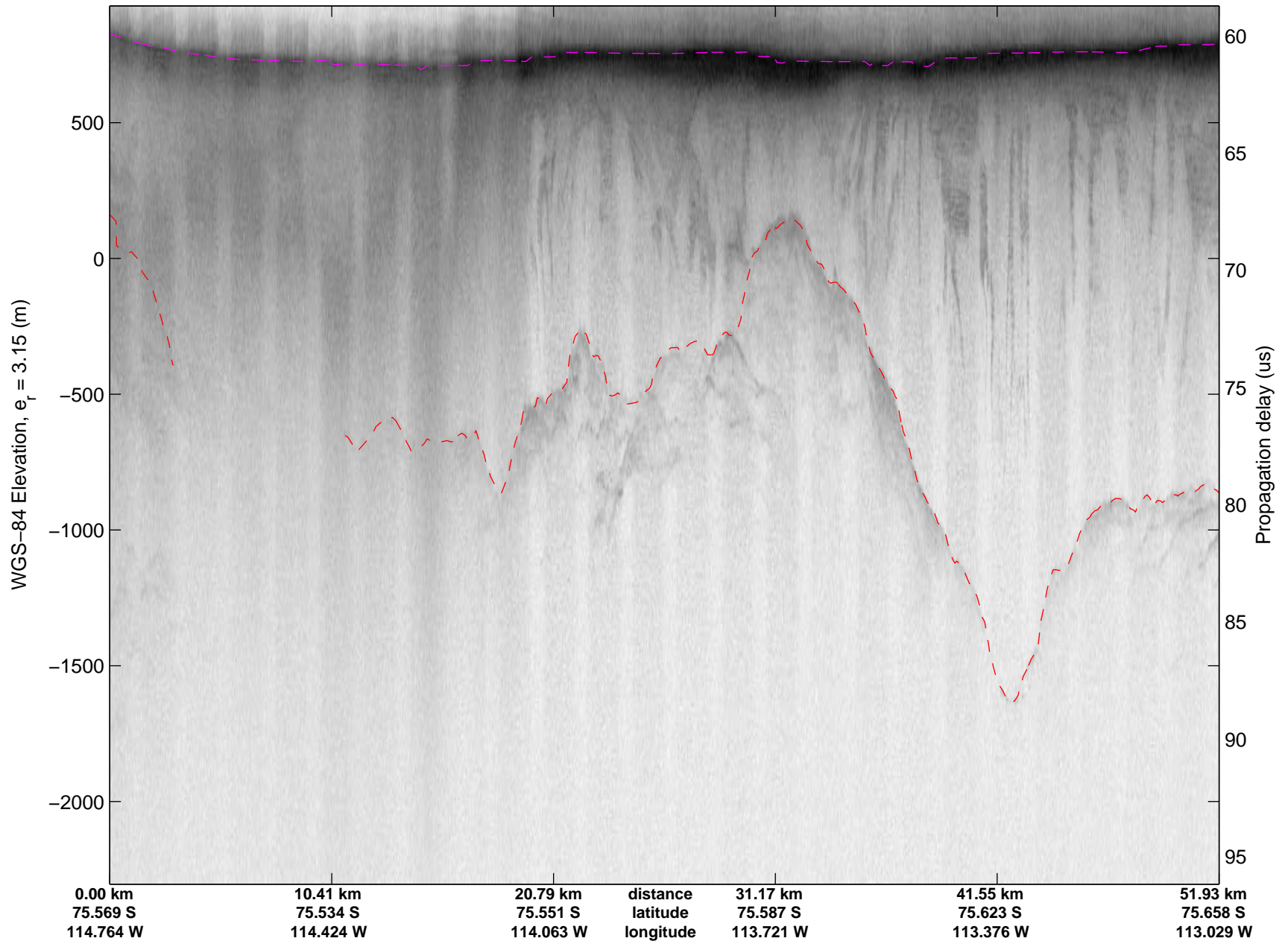




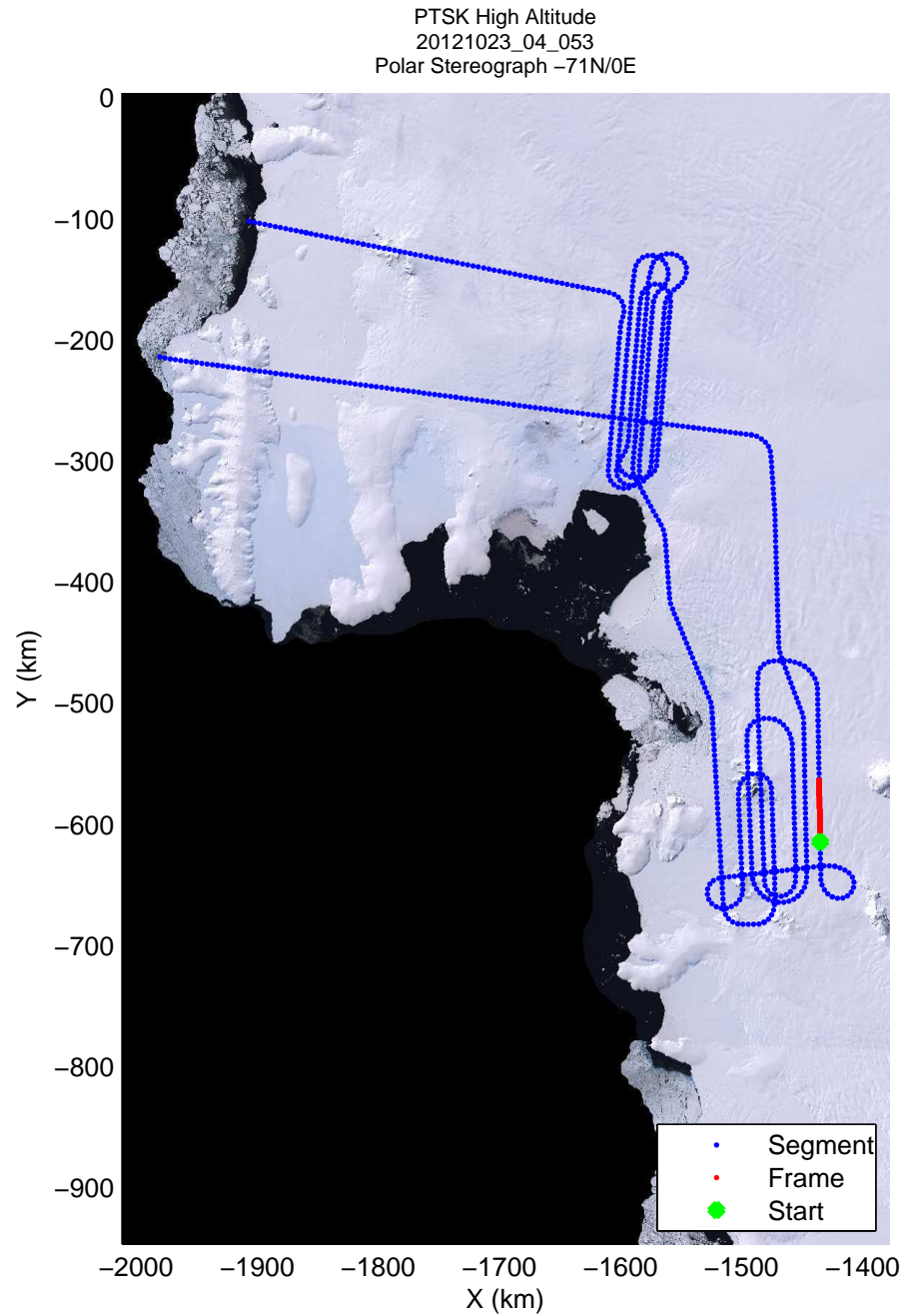
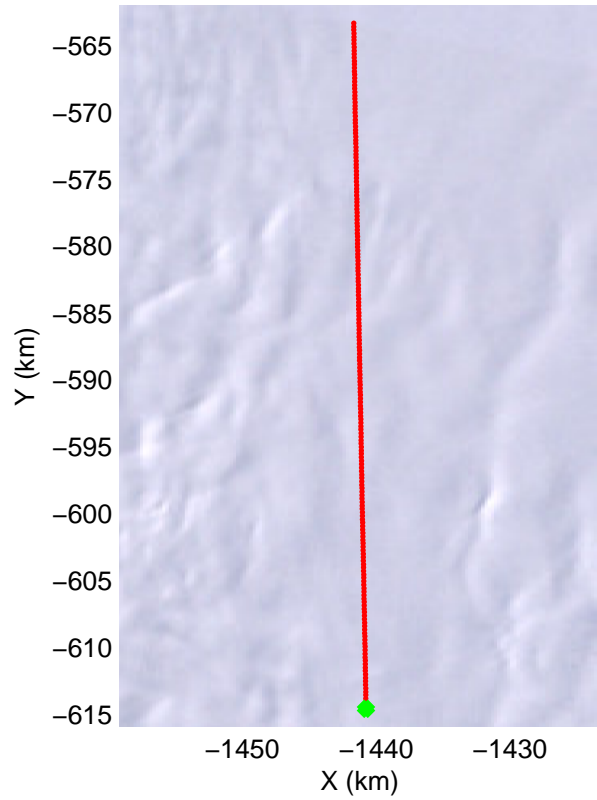
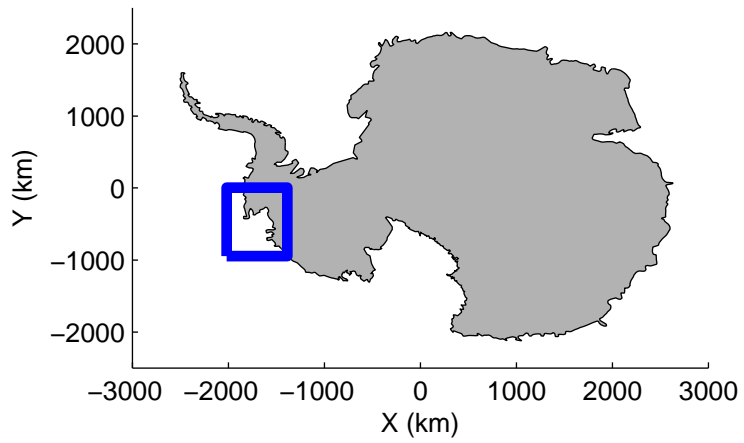
mcords2 2012\_Antarctica\_DC8: "PTSK High Altitude" 20121023\_04\_052: 20:00:37.8 to 20:04:45.0 GPS




mcords2 2012\_Antarctica\_DC8: "PTSK High Altitude" 20121023\_04\_052: 20:00:37.8 to 20:04:45.0 GPS



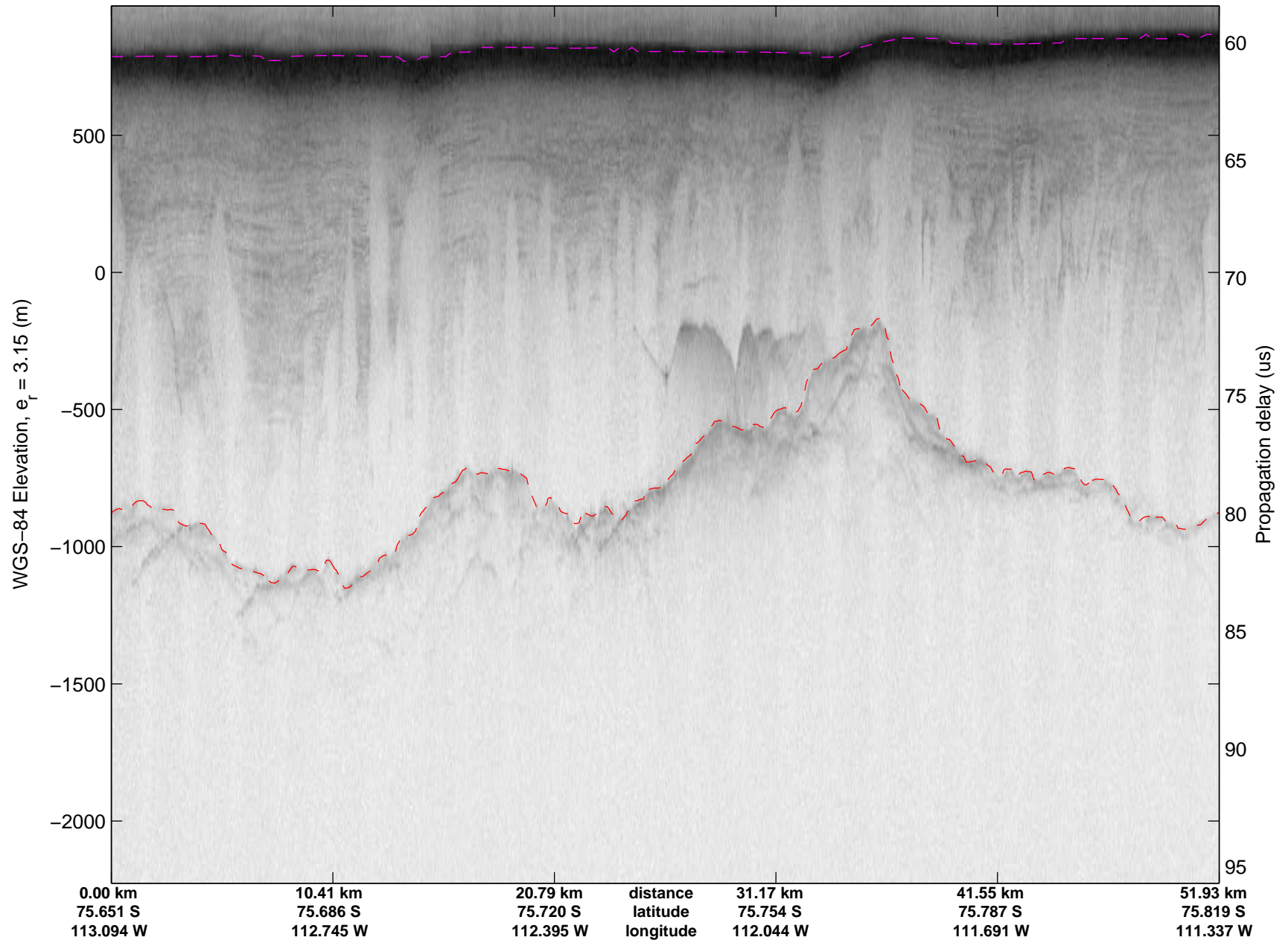


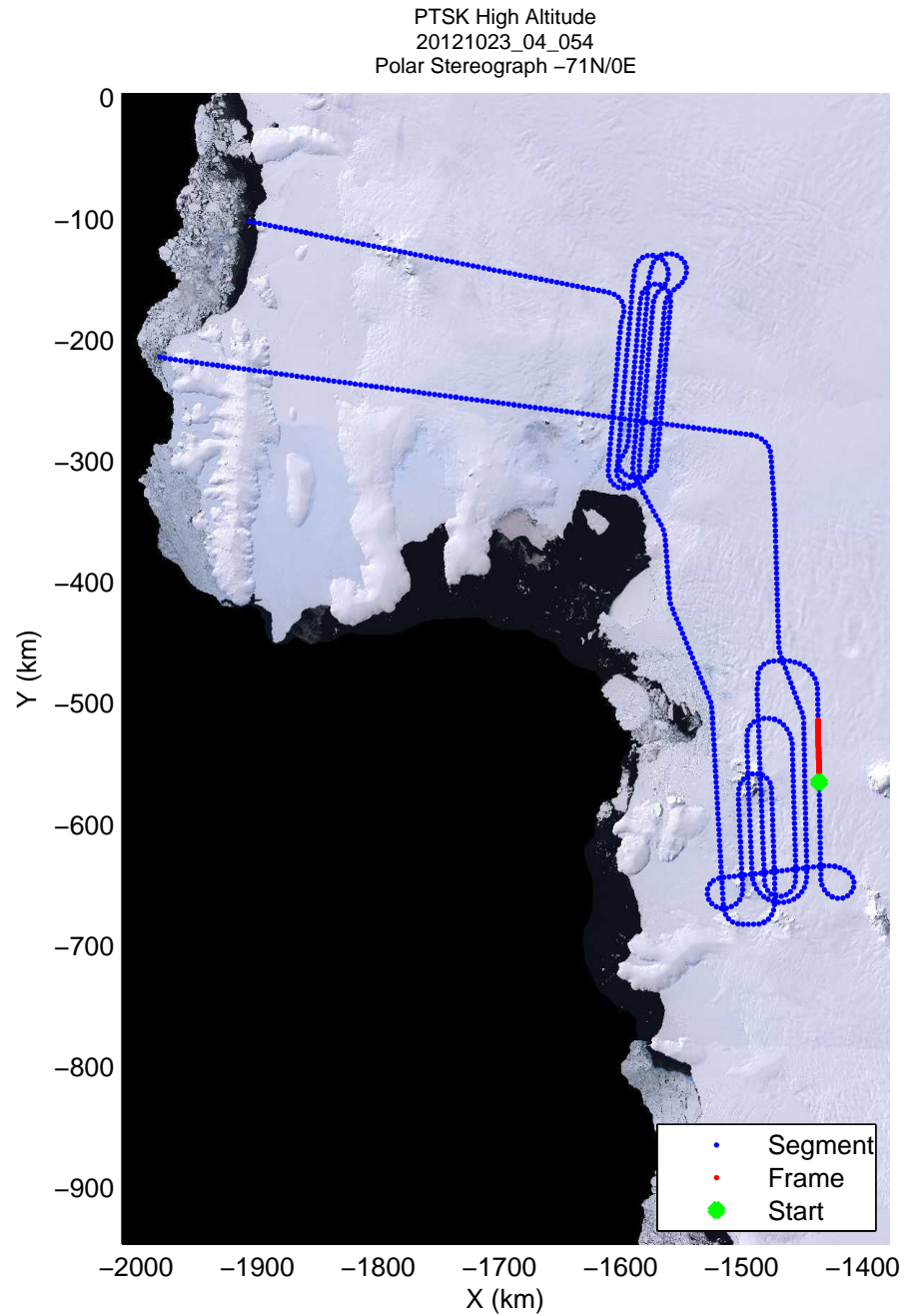
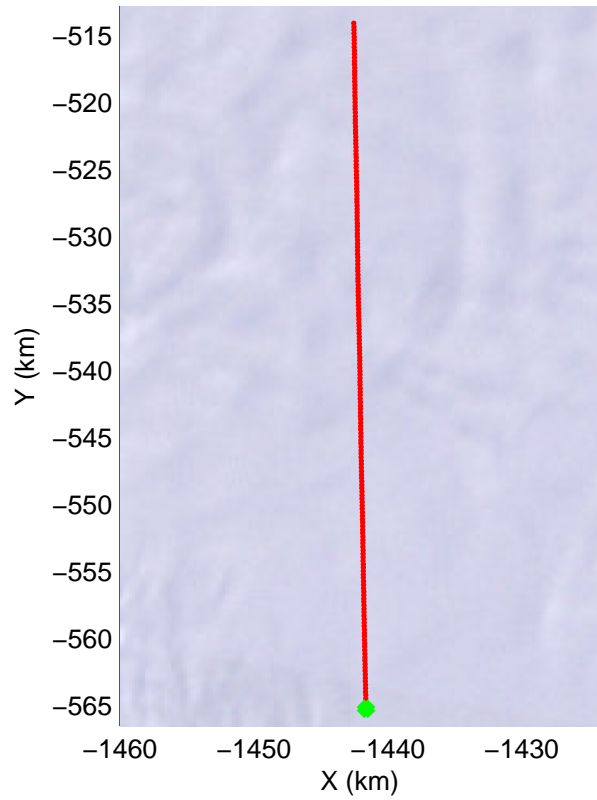
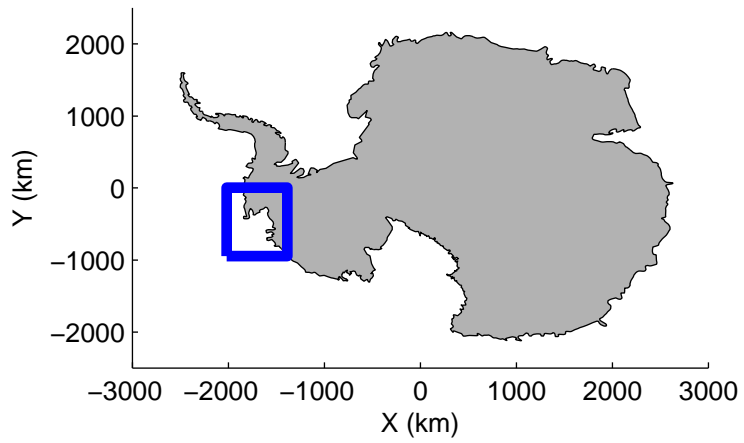


mcords2 2012\_Antarctica\_DC8: "PTSK High Altitude" 20121023\_04\_053: 20:04:35.9 to 20:08:36.5 GPS




mcords2 2012\_Antarctica\_DC8: "PTSK High Altitude" 20121023\_04\_053: 20:04:35.9 to 20:08:36.5 GPS



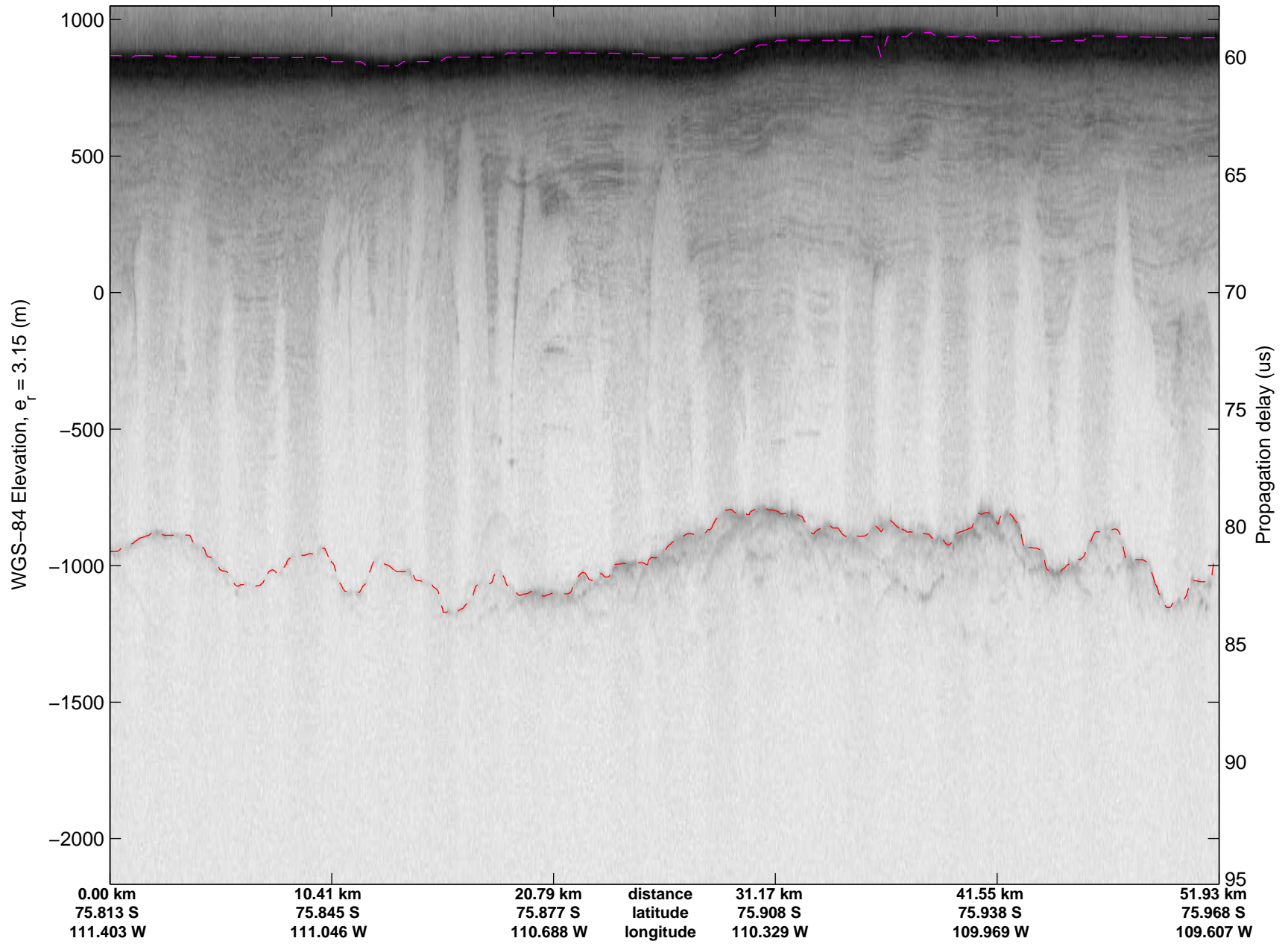


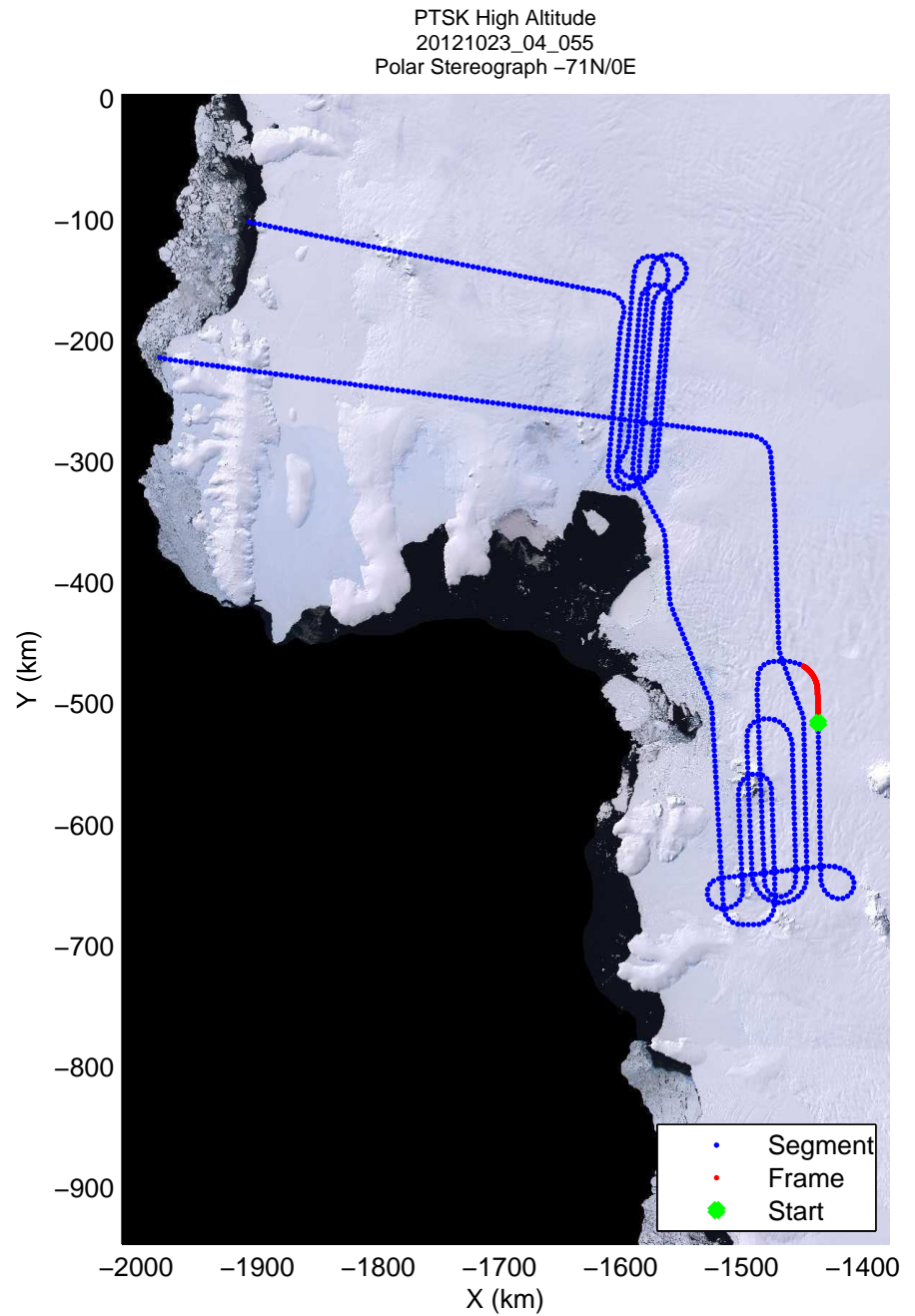
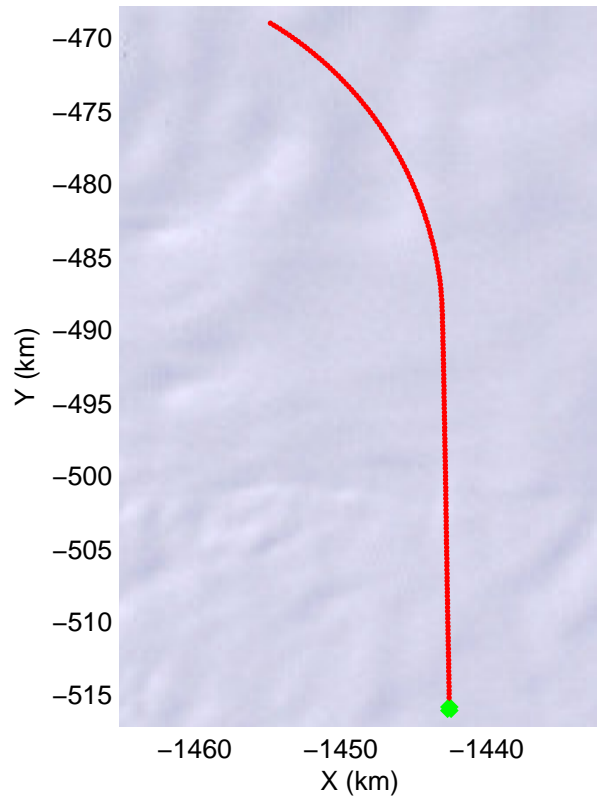


mcords2 2012\_Antarctica\_DC8: "PTSK High Altitude" 20121023\_04\_054: 20:08:27.6 to 20:12:25.0 GPS




mcords2 2012\_Antarctica\_DC8: "PTSK High Altitude" 20121023\_04\_054: 20:08:27.6 to 20:12:25.0 GPS



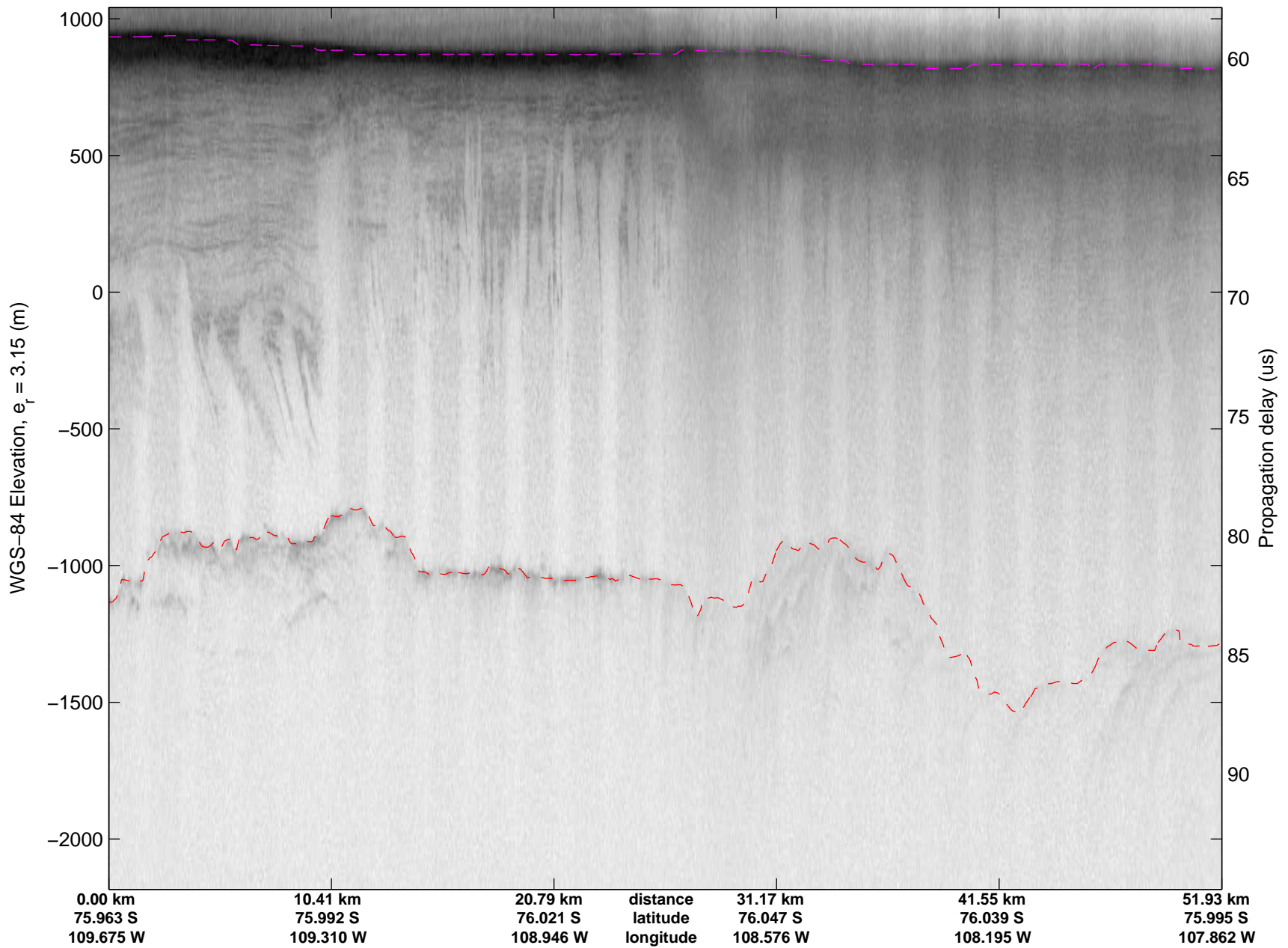


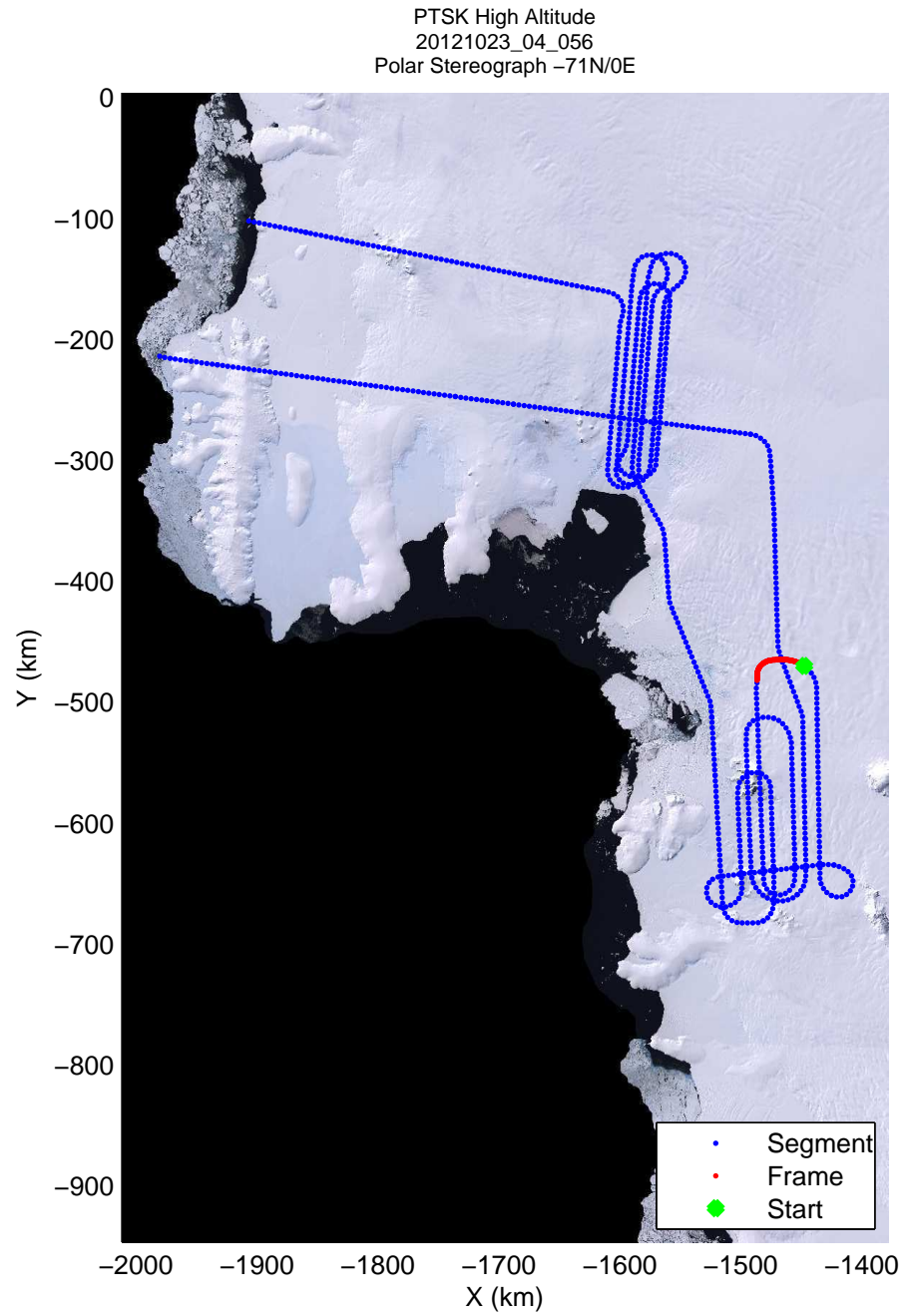
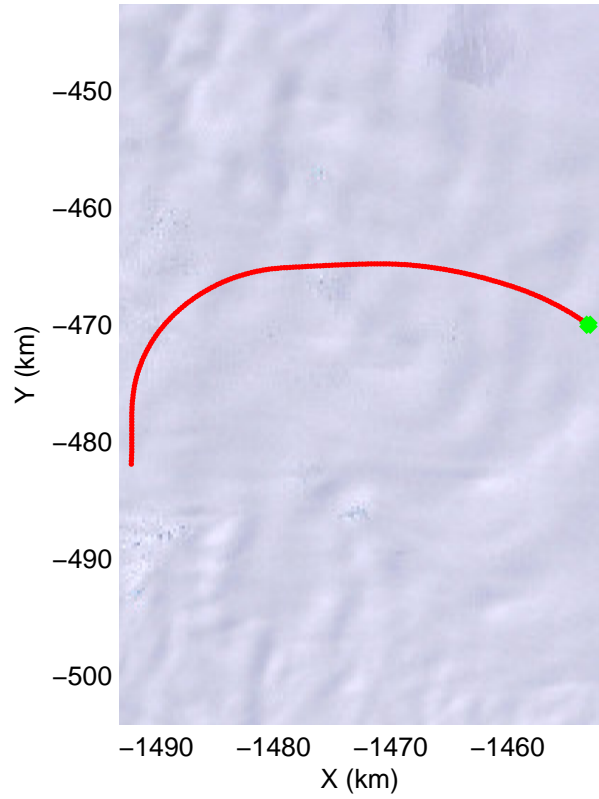
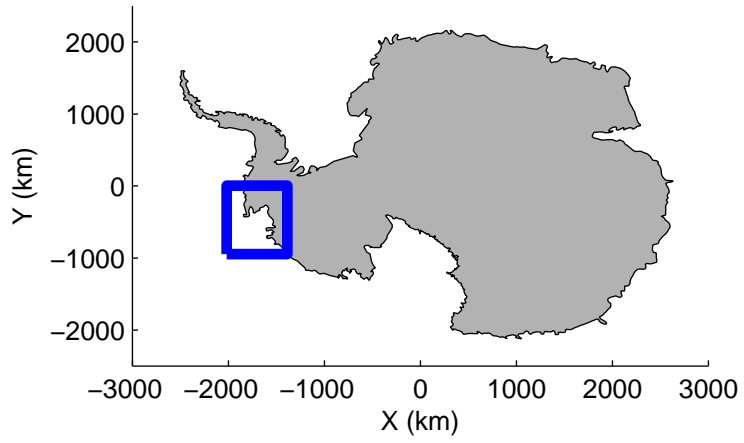
mcords2 2012\_Antarctica\_DC8: "PTSK High Altitude" 20121023\_04\_055: 20:12:16.2 to 20:16:15.7 GPS






mcords2 2012\_Antarctica\_DC8: "PTSK High Altitude" 20121023\_04\_055: 20:12:16.2 to 20:16:15.7 GPS

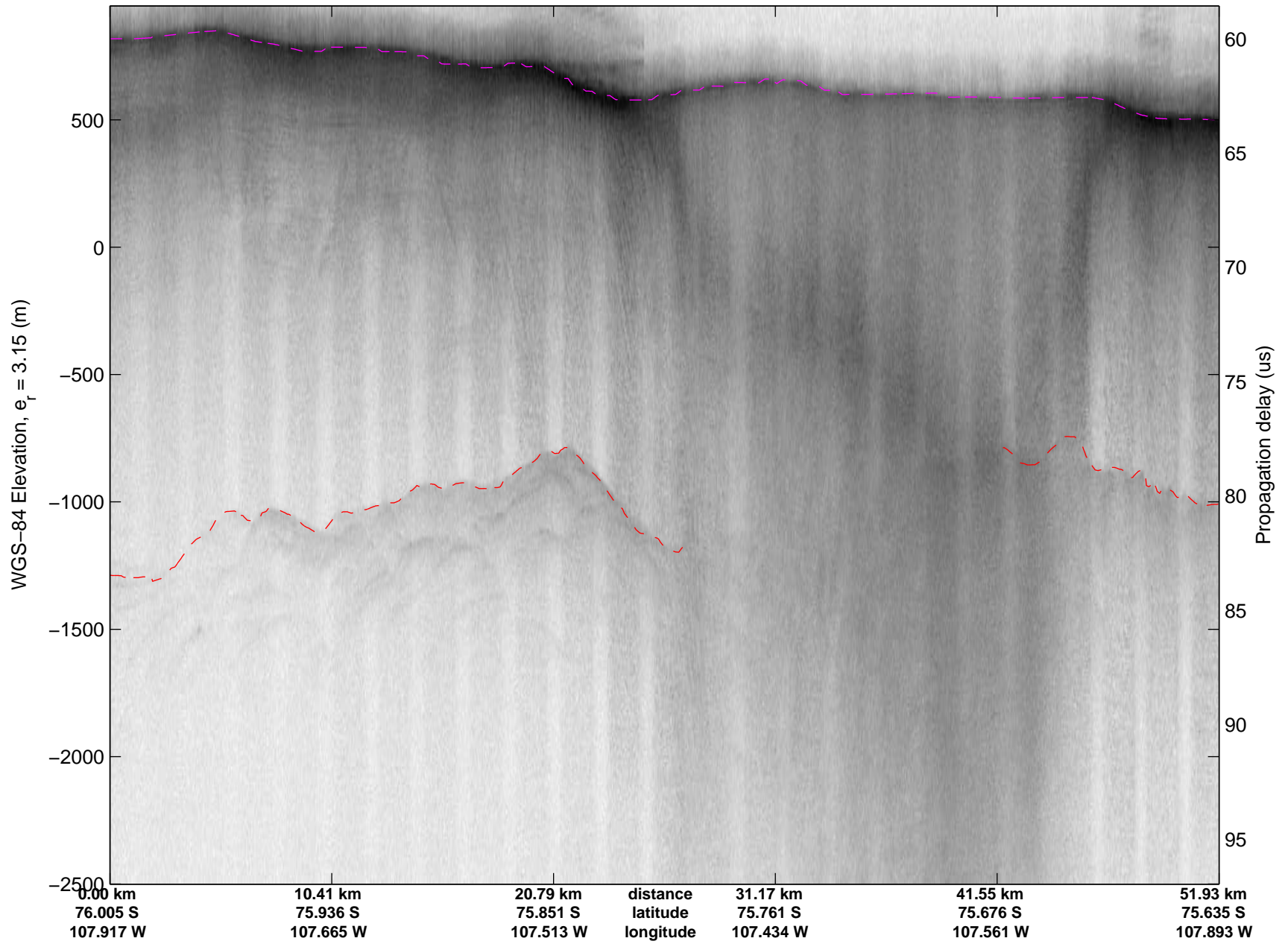




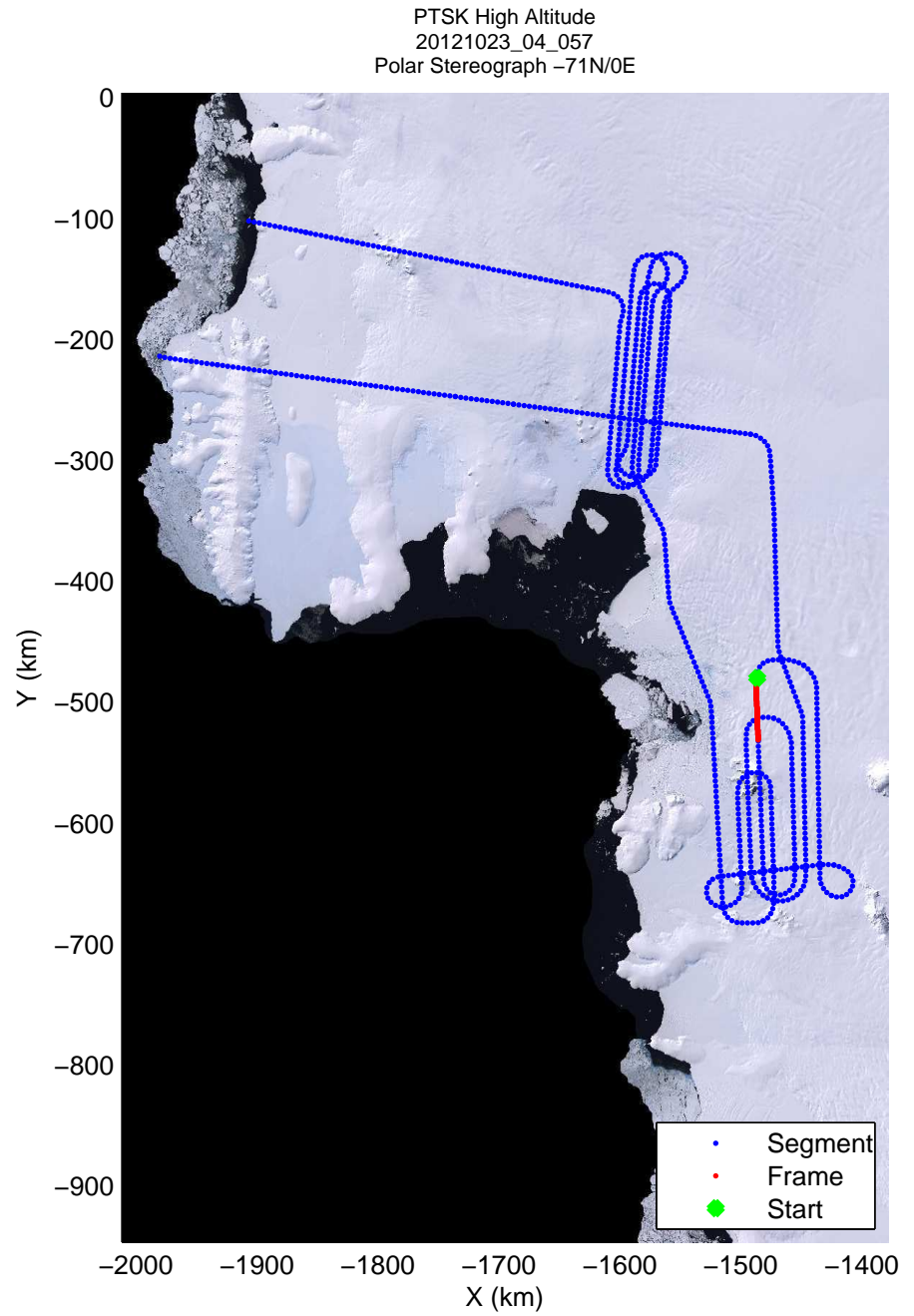
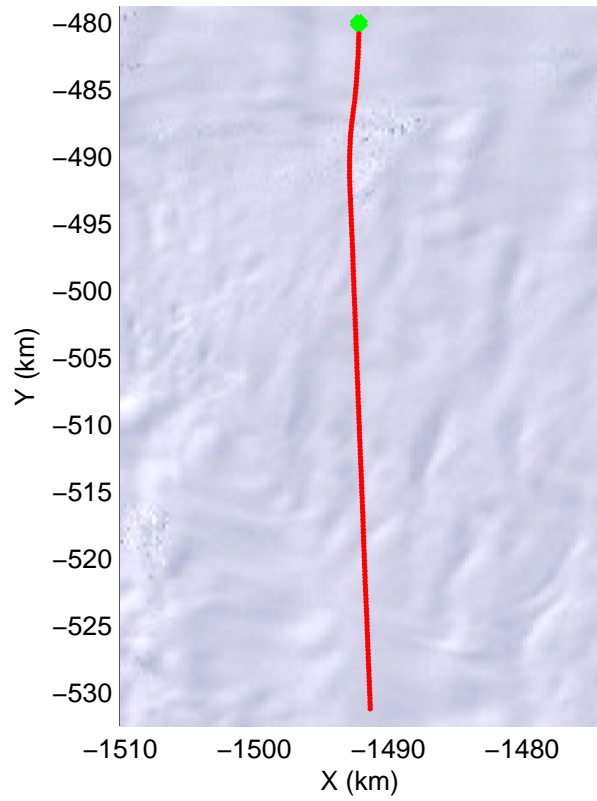
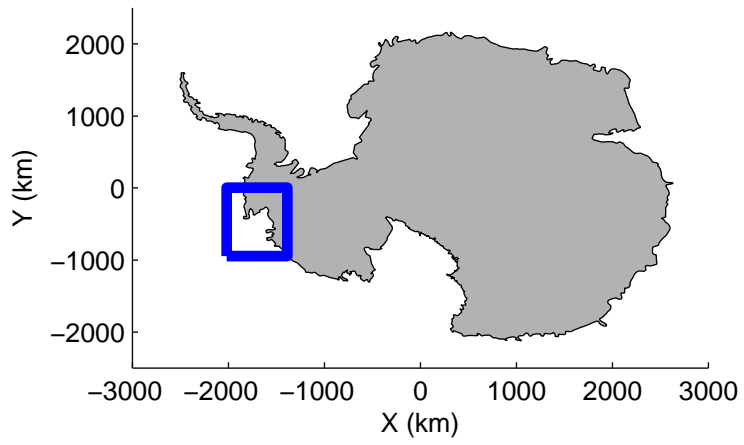
mcords2 2012\_Antarctica\_DC8: "PTSK High Altitude" 20121023\_04\_056: 20:16:06.8 to 20:20:11.1 GPS




mcords2 2012\_Antarctica\_DC8: "PTSK High Altitude" 20121023\_04\_056: 20:16:06.8 to 20:20:11.1 GPS



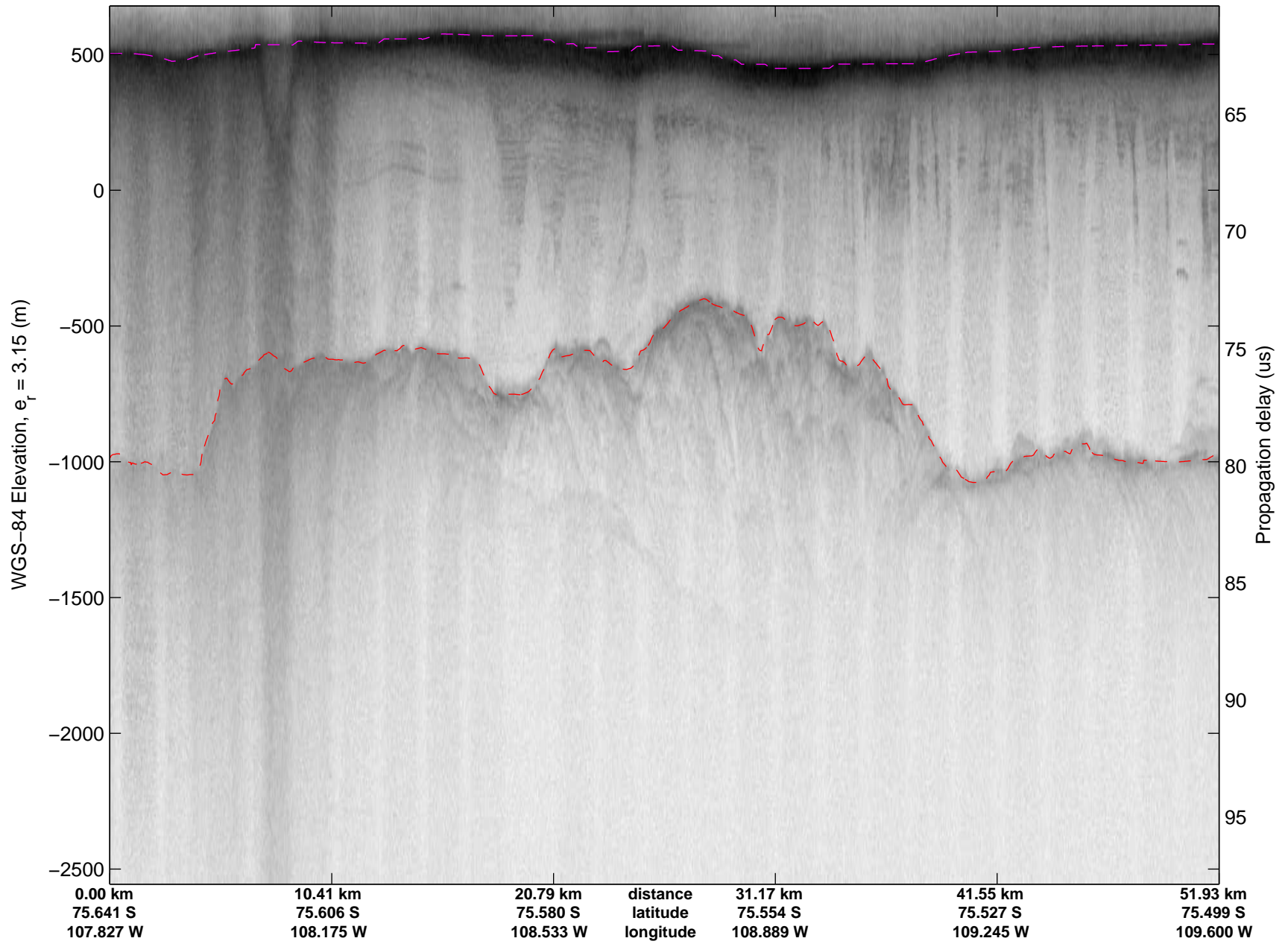


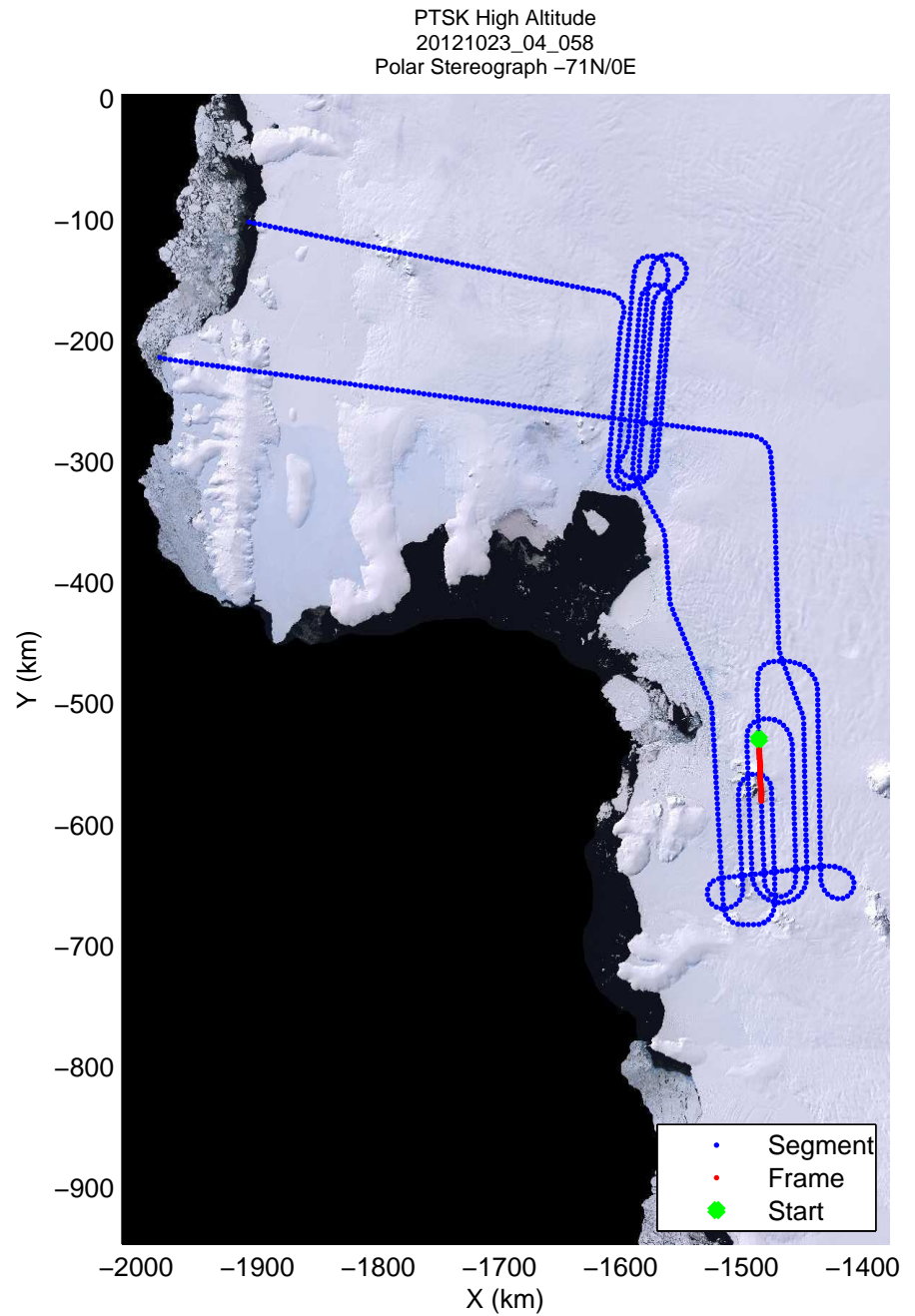
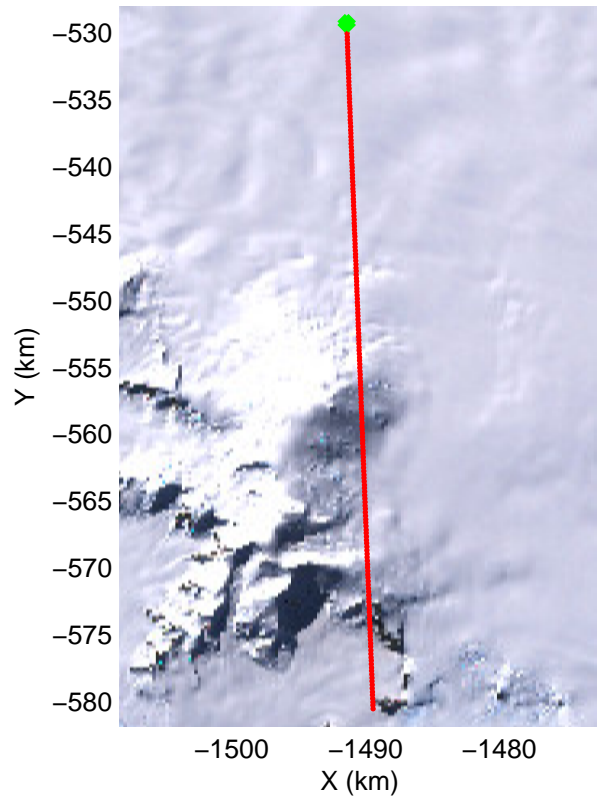
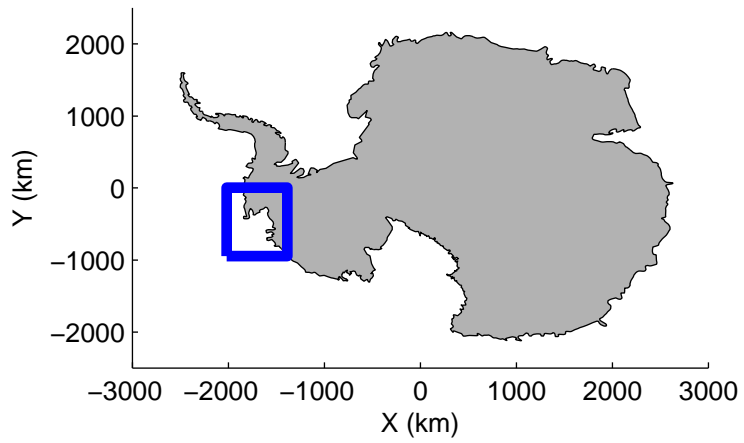


mcords2 2012\_Antarctica\_DC8: "PTSK High Altitude" 20121023\_04\_057: 20:20:01.6 to 20:24:11.8 GPS




mcords2 2012\_Antarctica\_DC8: "PTSK High Altitude" 20121023\_04\_057: 20:20:01.6 to 20:24:11.8 GPS



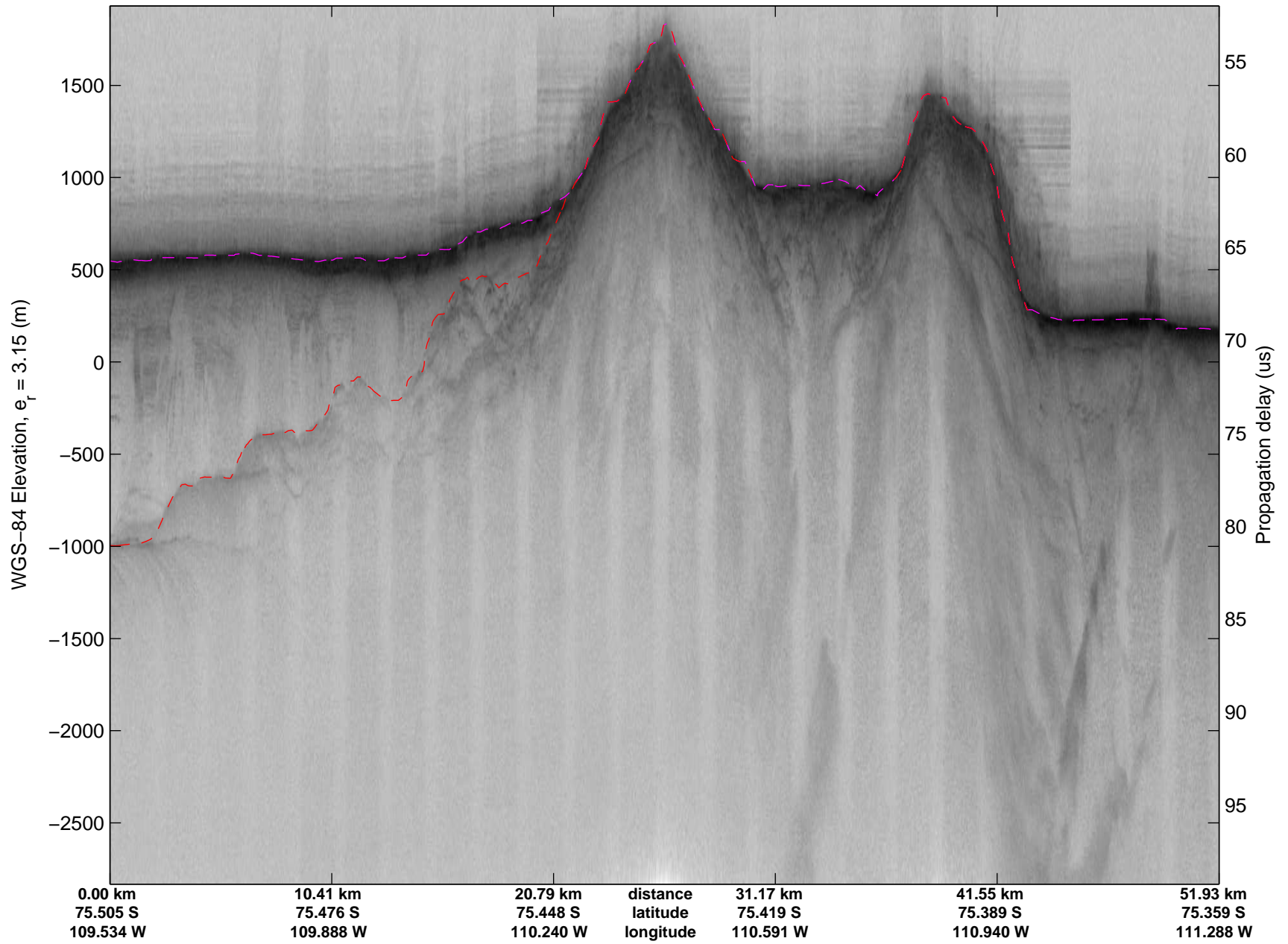


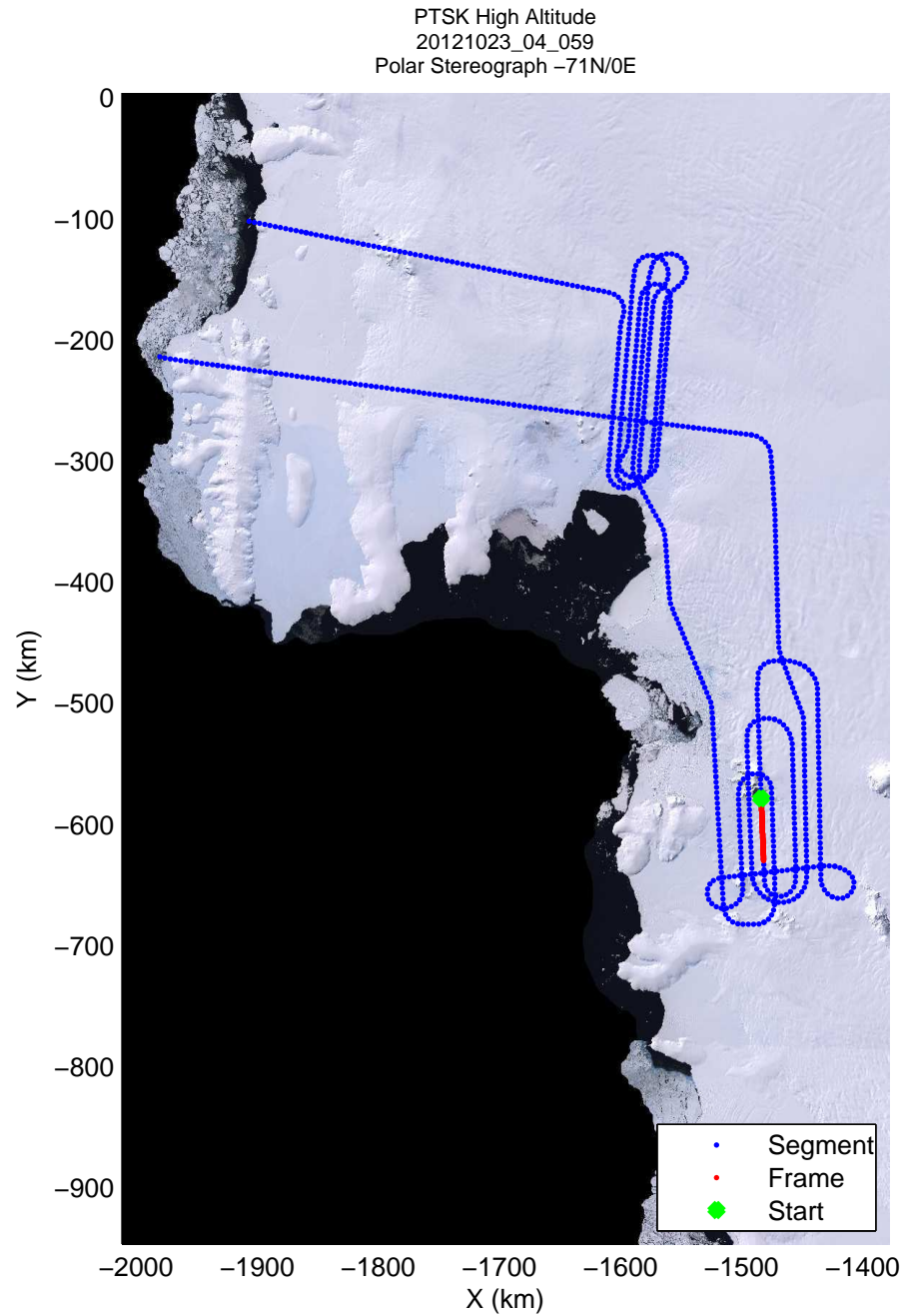
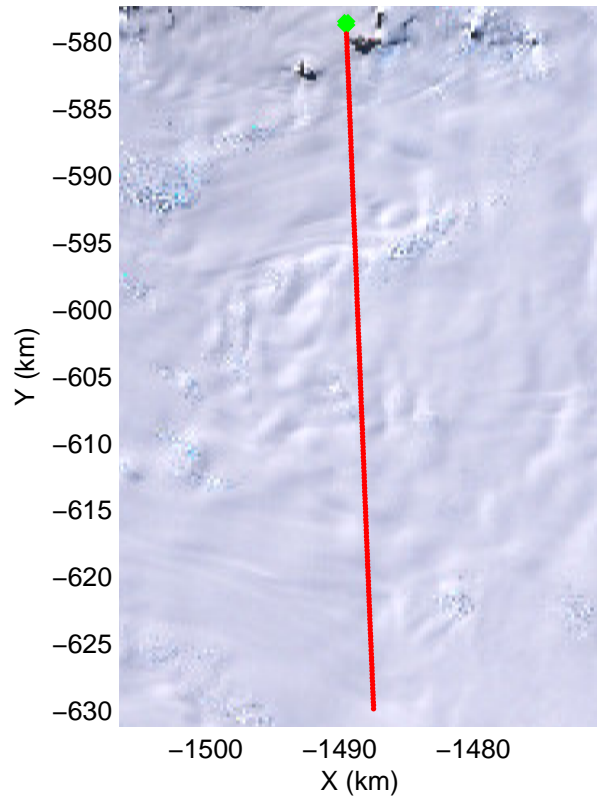


mcords2 2012\_Antarctica\_DC8: "PTSK High Altitude" 20121023\_04\_058: 20:24:02.7 to 20:28:03.9 GPS




mcords2 2012\_Antarctica\_DC8: "PTSK High Altitude" 20121023\_04\_058: 20:24:02.7 to 20:28:03.9 GPS



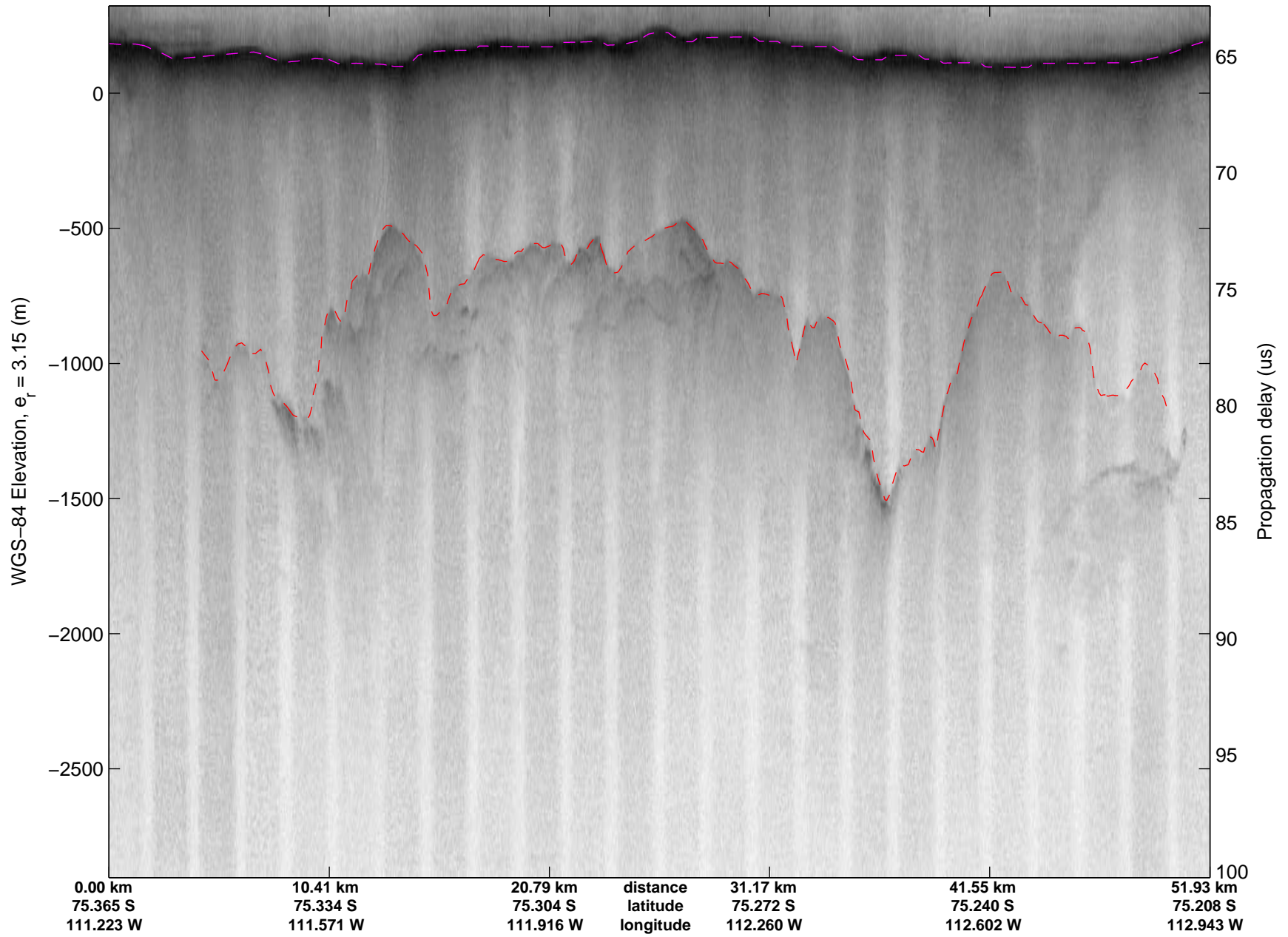


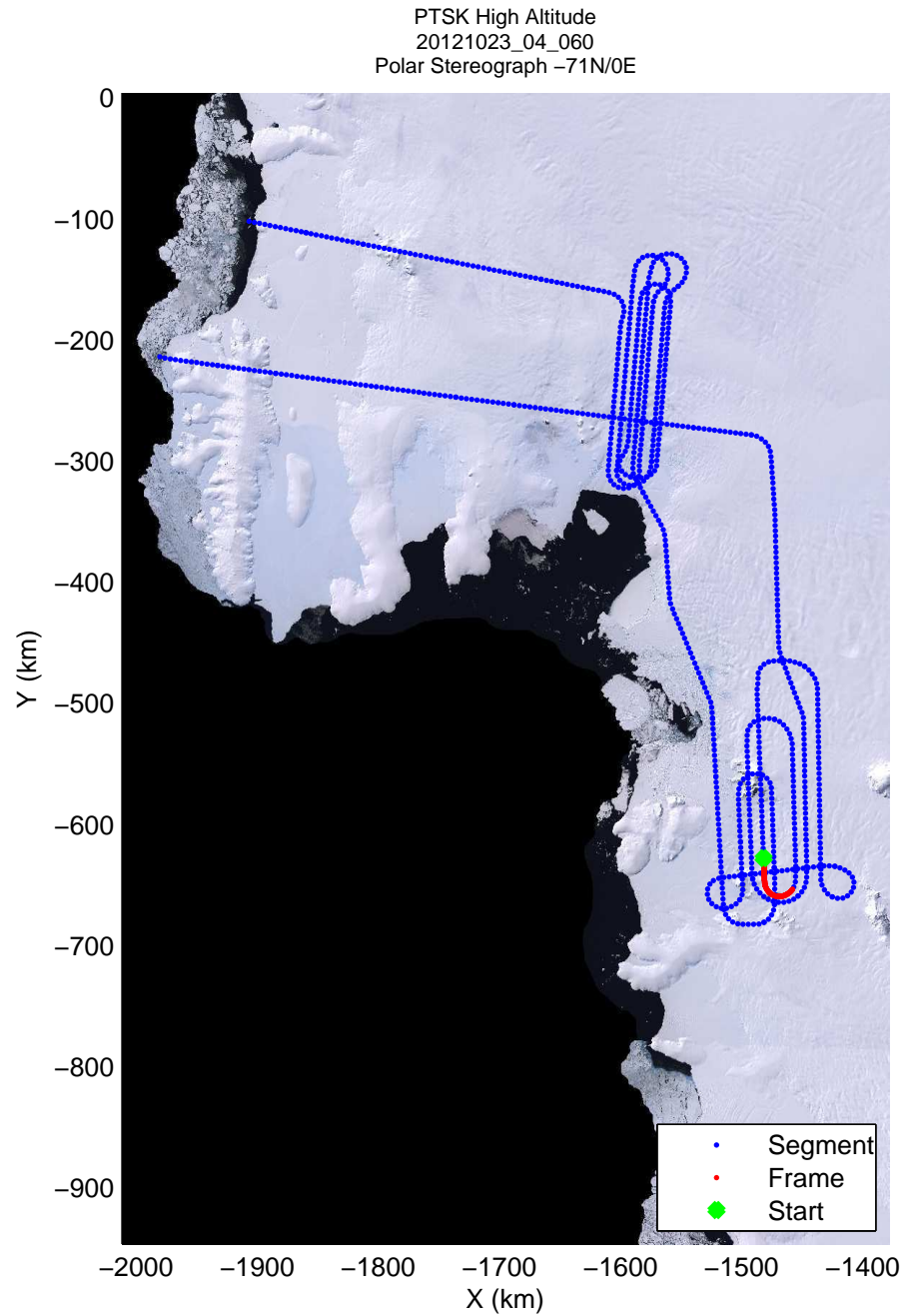

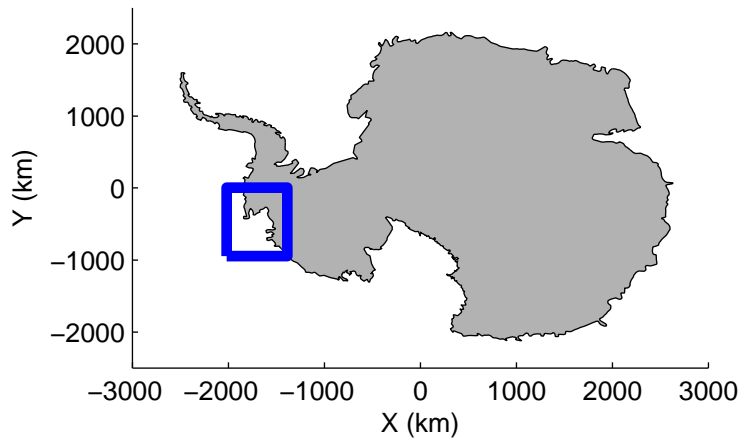
mcords2 2012\_Antarctica\_DC8: "PTSK High Altitude" 20121023\_04\_059: 20:27:55.1 to 20:31:51.6 GPS






mcords2 2012\_Antarctica\_DC8: "PTSK High Altitude" 20121023\_04\_059: 20:27:55.1 to 20:31:51.6 GPS






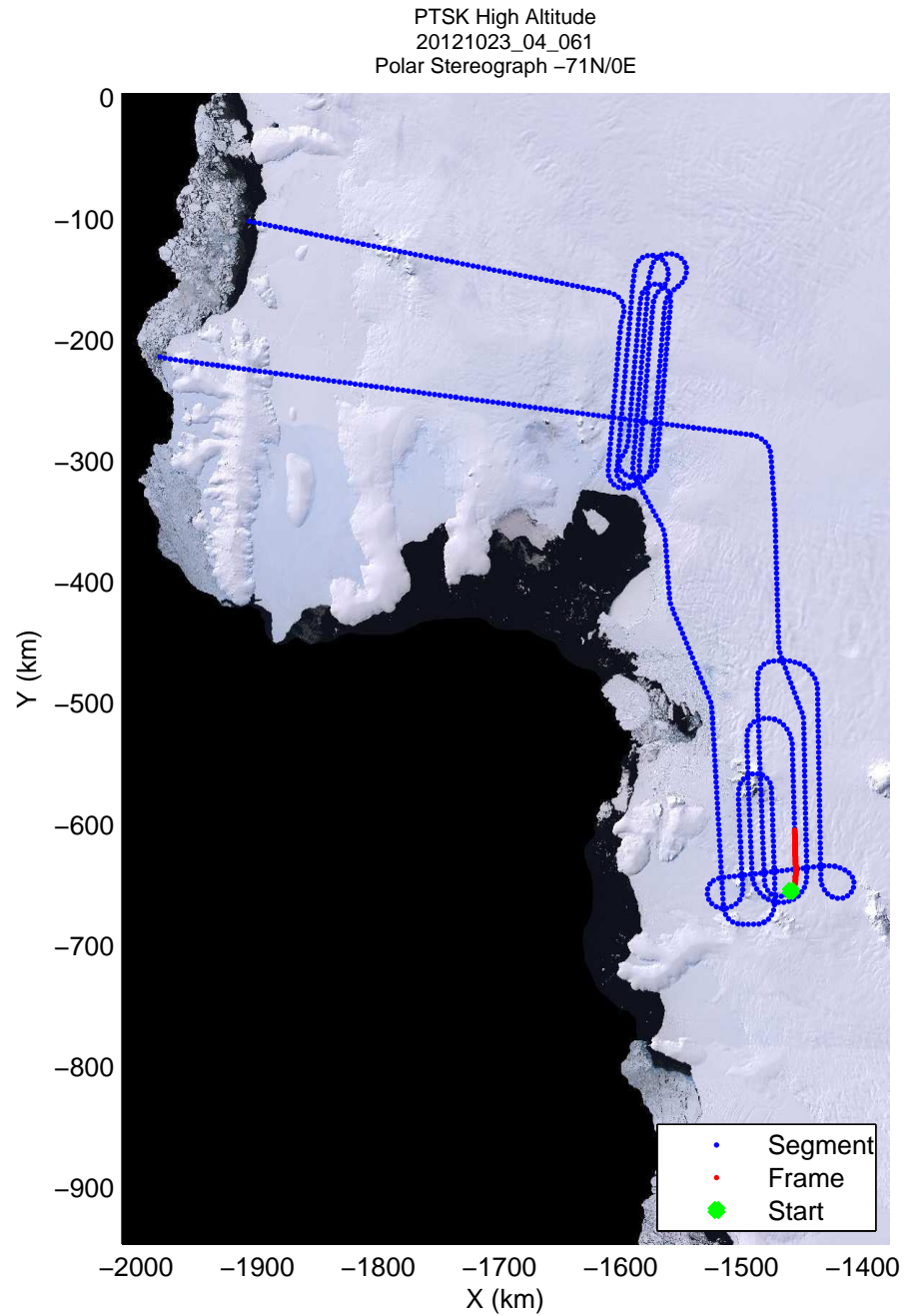

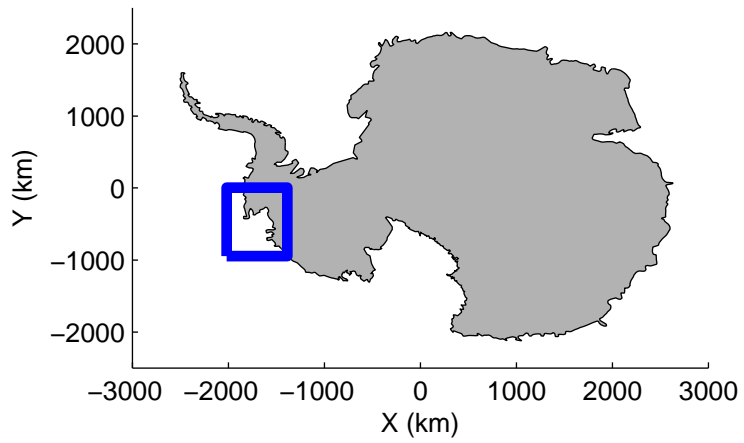
mcords2 2012\_Antarctica\_DC8: "PTSK High Altitude" 20121023\_04\_060: 20:31:42.8 to 20:35:50.7 GPS




mcords2 2012\_Antarctica\_DC8: "PTSK High Altitude" 20121023\_04\_060: 20:31:42.8 to 20:35:50.7 GPS



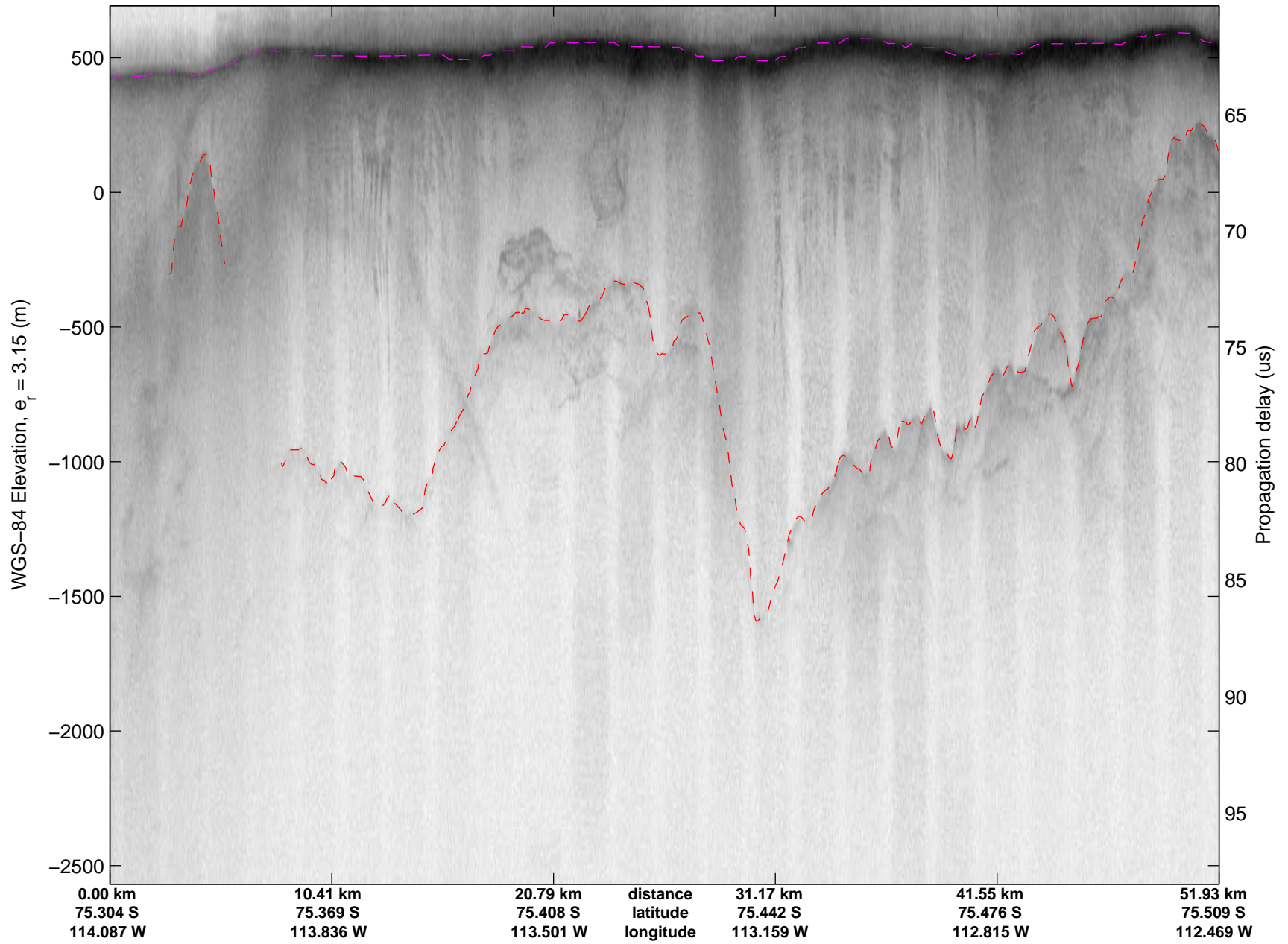


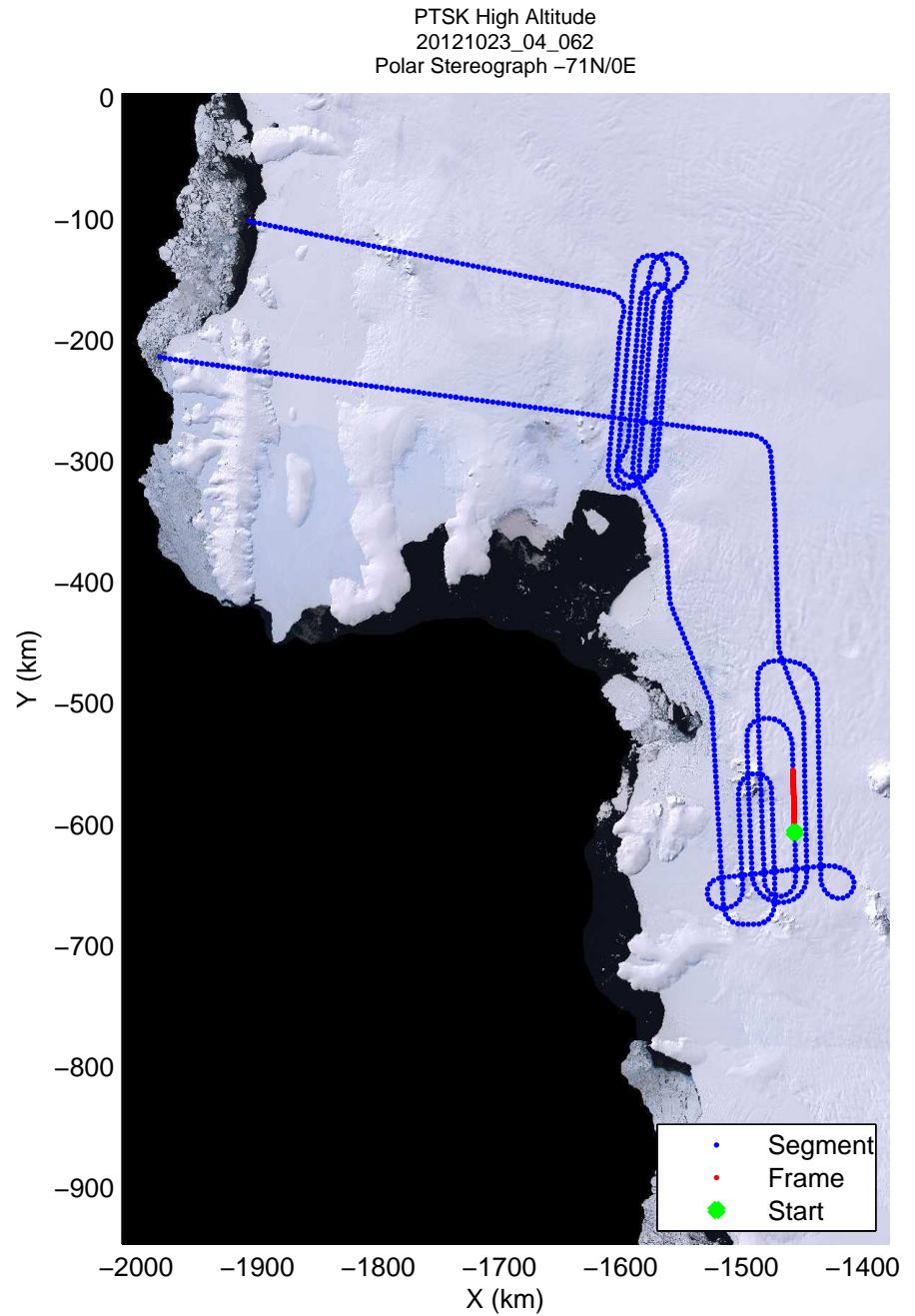
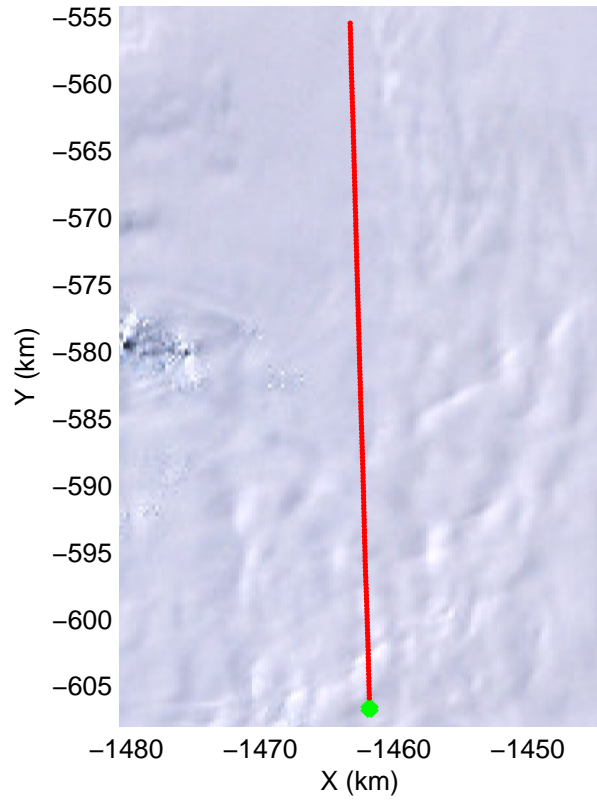
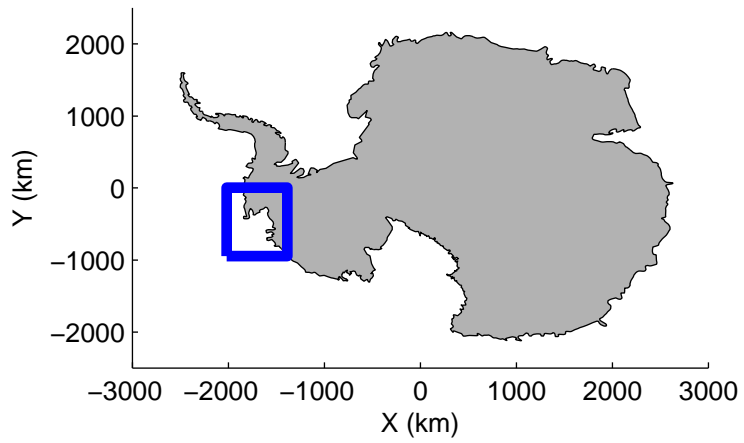


mcords2 2012\_Antarctica\_DC8: "PTSK High Altitude" 20121023\_04\_061: 20:35:41.4 to 20:39:45.5 GPS




mcords2 2012\_Antarctica\_DC8: "PTSK High Altitude" 20121023\_04\_061: 20:35:41.4 to 20:39:45.5 GPS



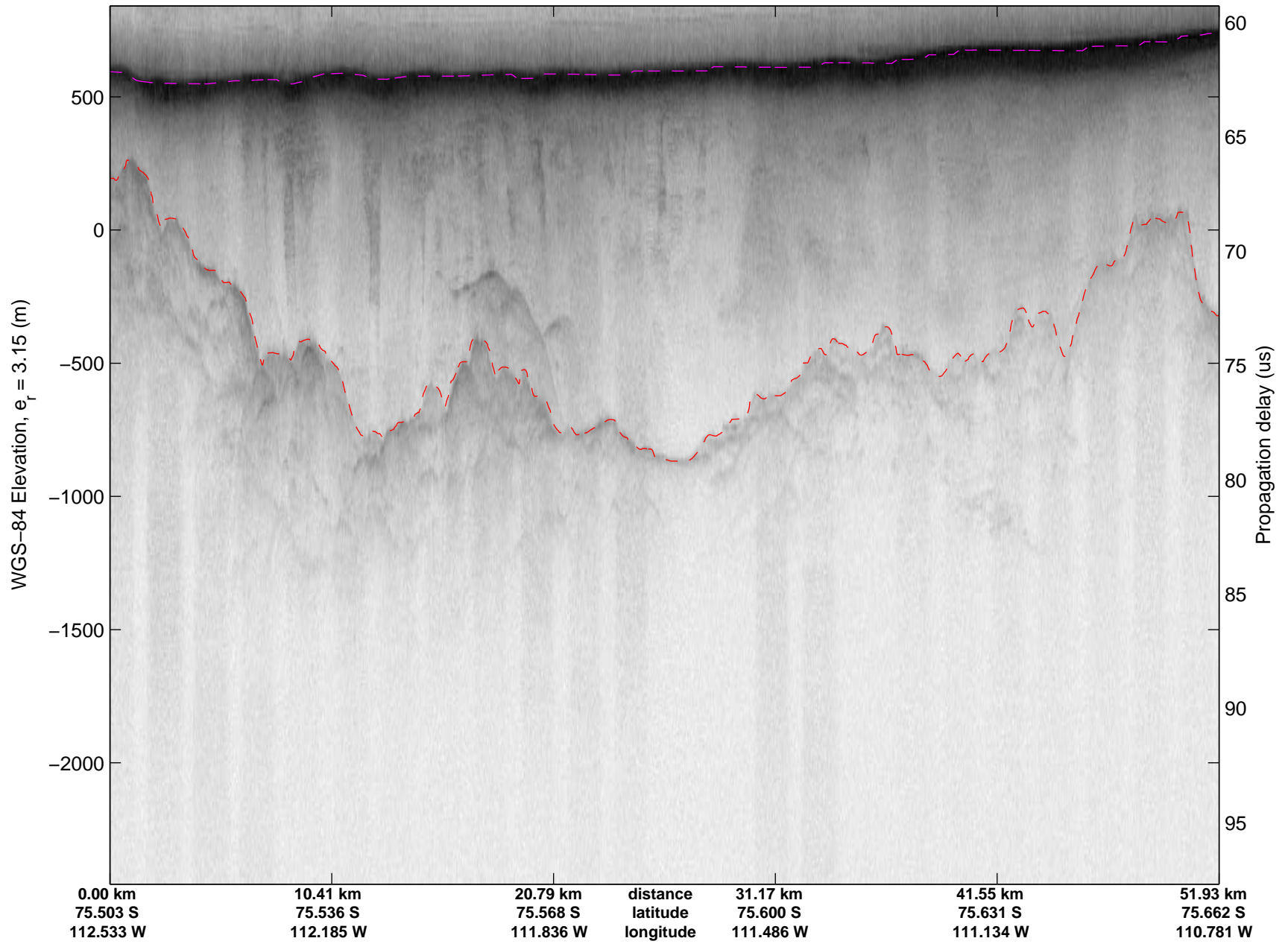


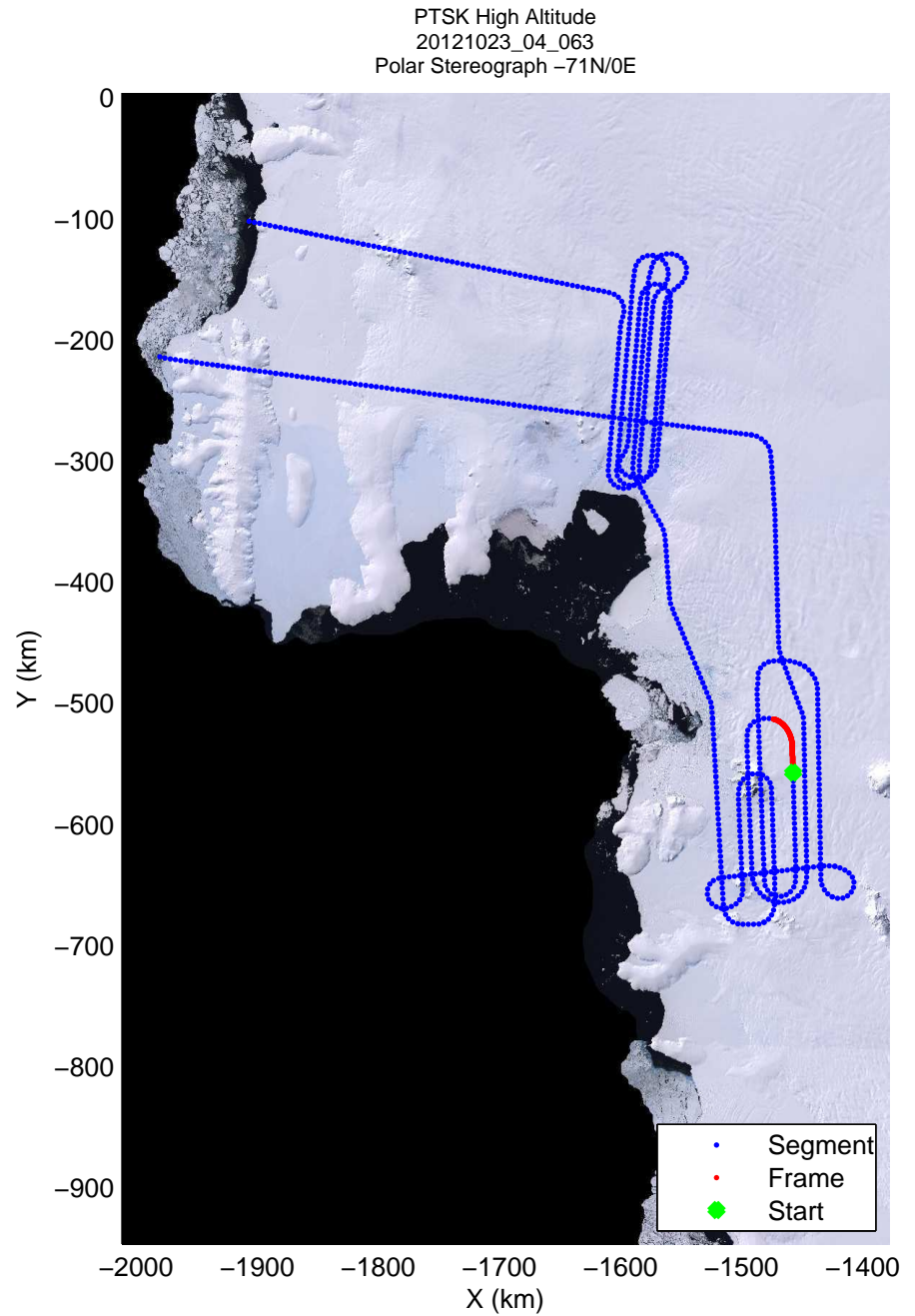



mcords2 2012\_Antarctica\_DC8: "PTSK High Altitude" 20121023\_04\_062: 20:39:36.6 to 20:43:33.0 GPS




mcords2 2012\_Antarctica\_DC8: "PTSK High Altitude" 20121023\_04\_062: 20:39:36.6 to 20:43:33.0 GPS



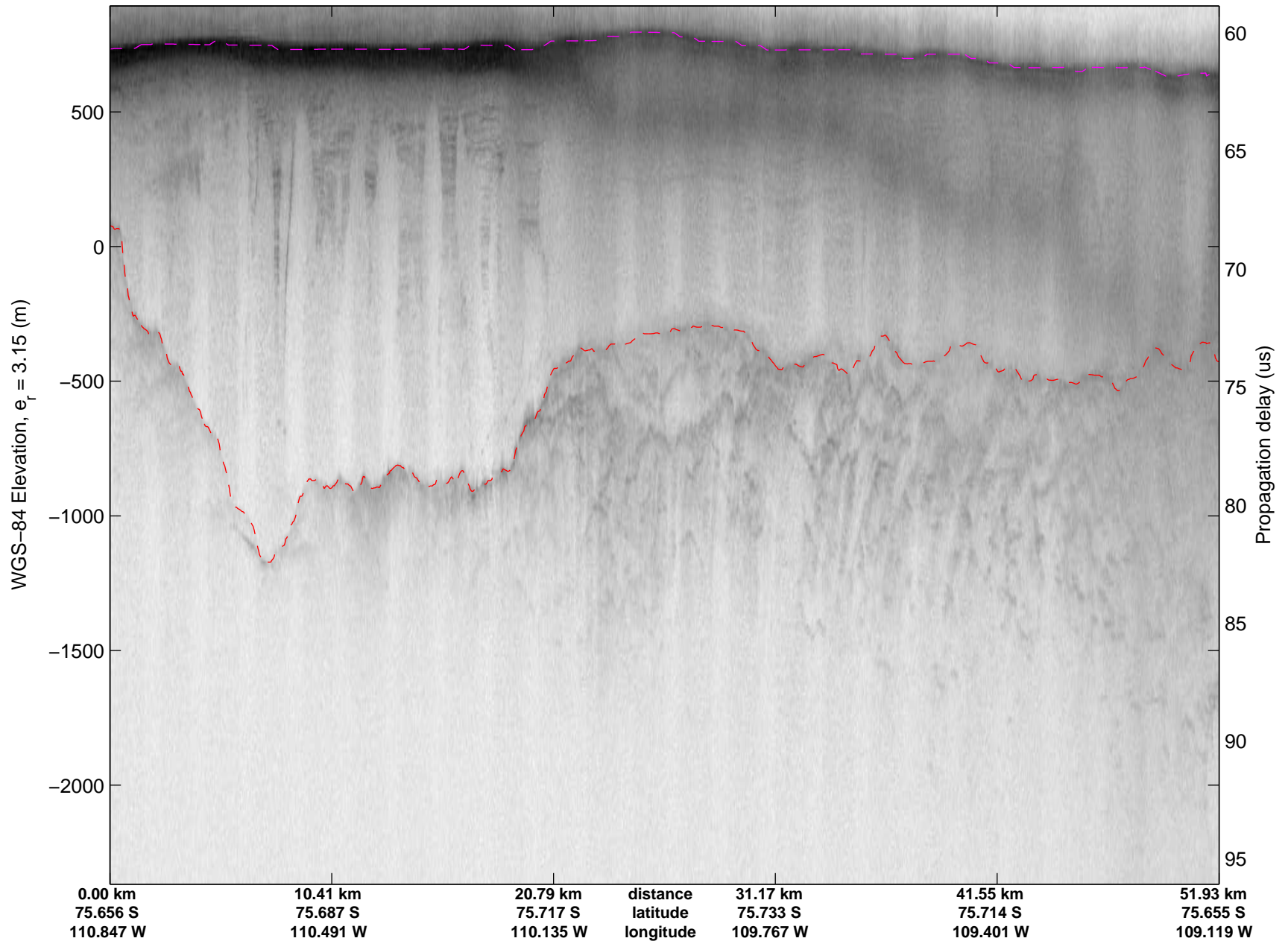


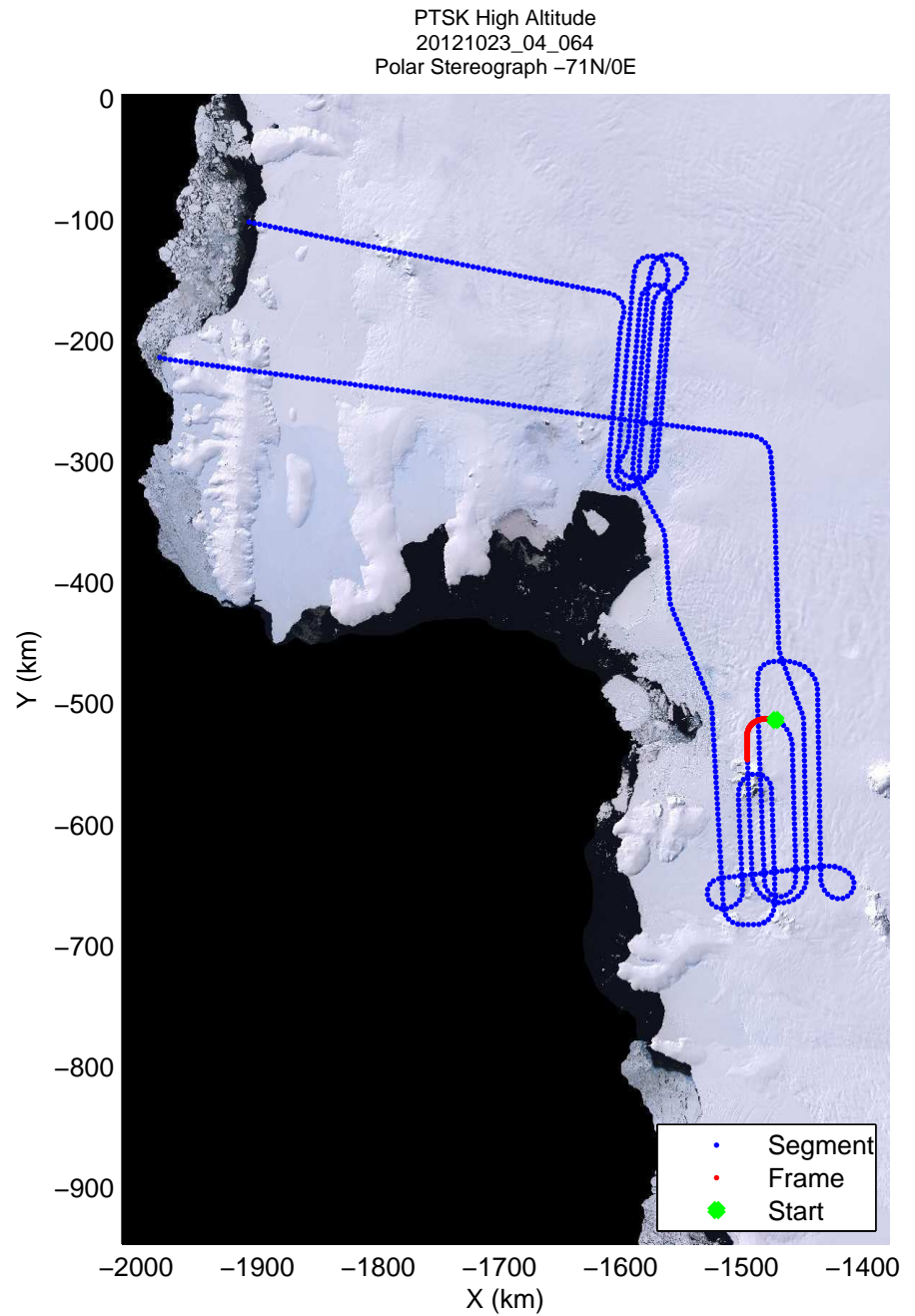
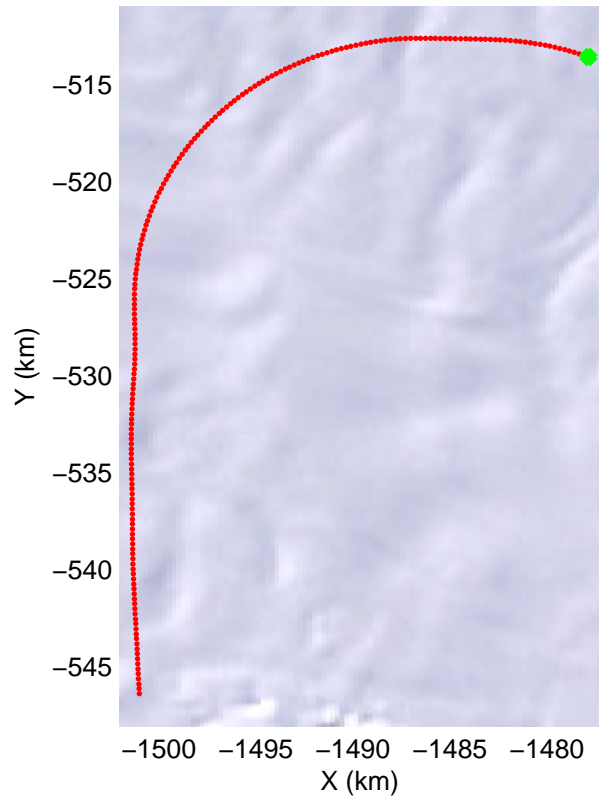
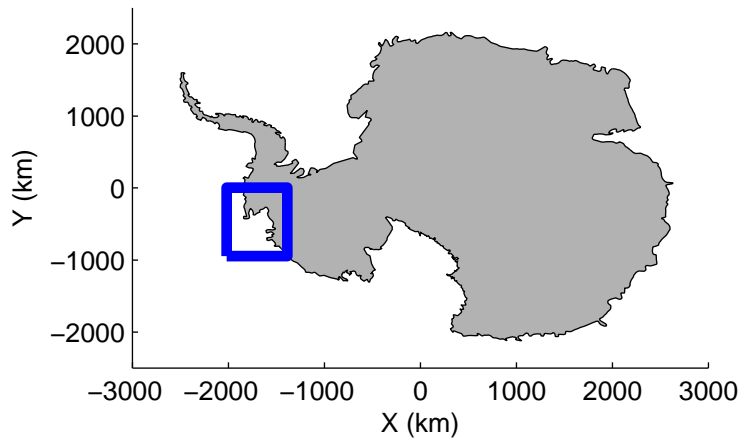
mcords2 2012\_Antarctica\_DC8: "PTSK High Altitude" 20121023\_04\_063: 20:43:24.3 to 20:47:18.8 GPS






mcords2 2012\_Antarctica\_DC8: "PTSK High Altitude" 20121023\_04\_063: 20:43:24.3 to 20:47:18.8 GPS

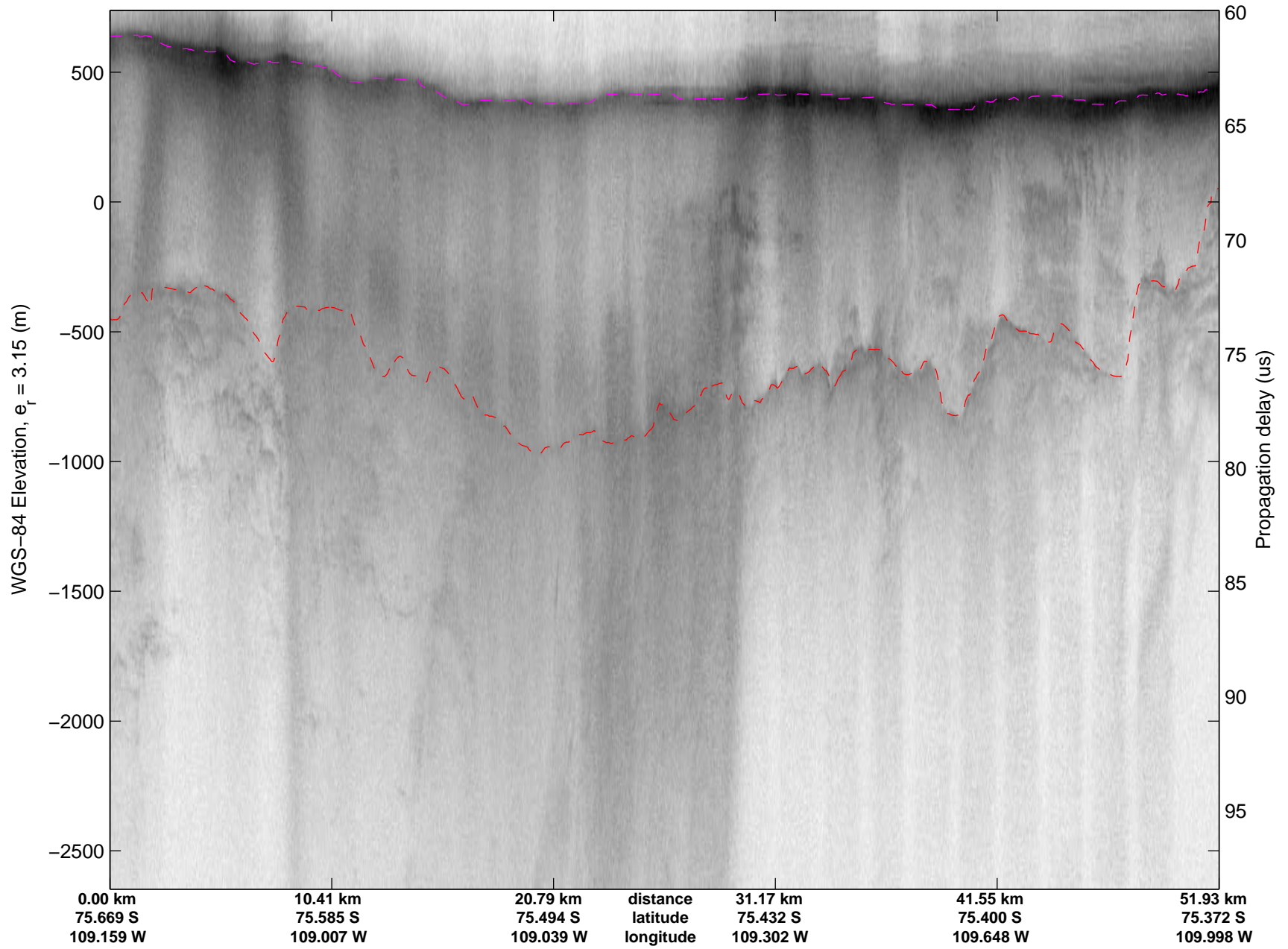




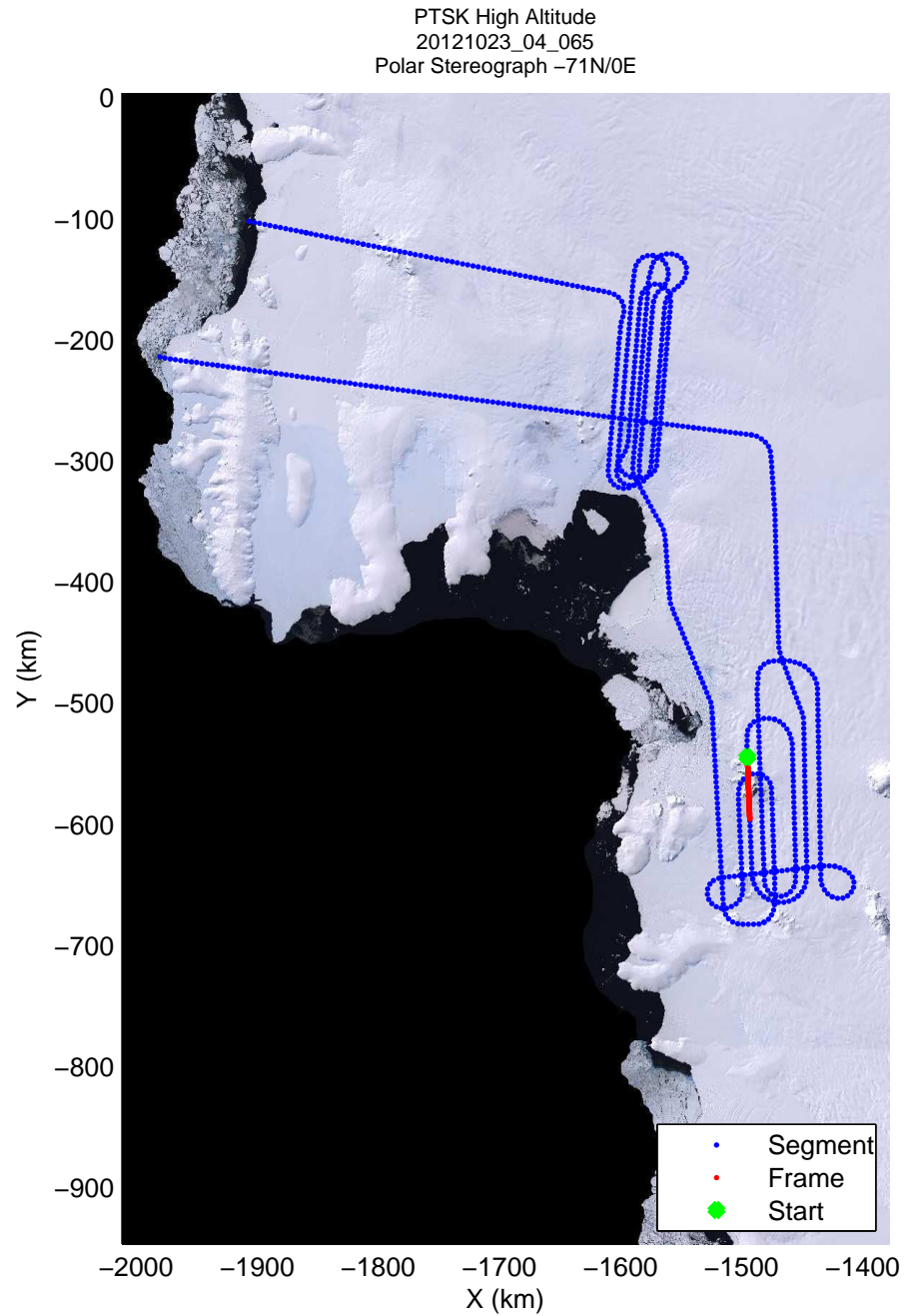
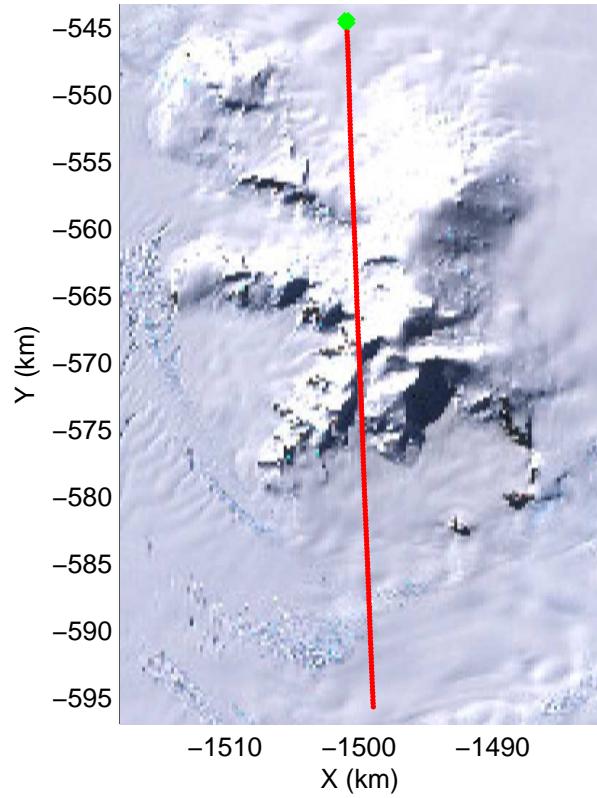
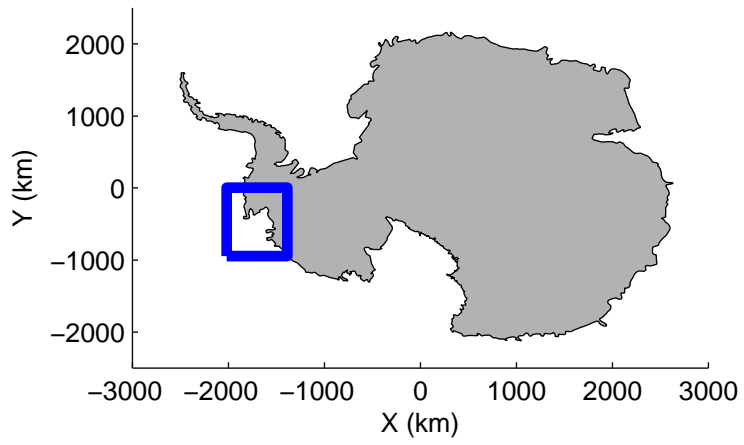
mcords2 2012\_Antarctica\_DC8: "PTSK High Altitude" 20121023\_04\_064: 20:47:10.1 to 20:51:12.8 GPS




mcords2 2012\_Antarctica\_DC8: "PTSK High Altitude" 20121023\_04\_064: 20:47:10.1 to 20:51:12.8 GPS






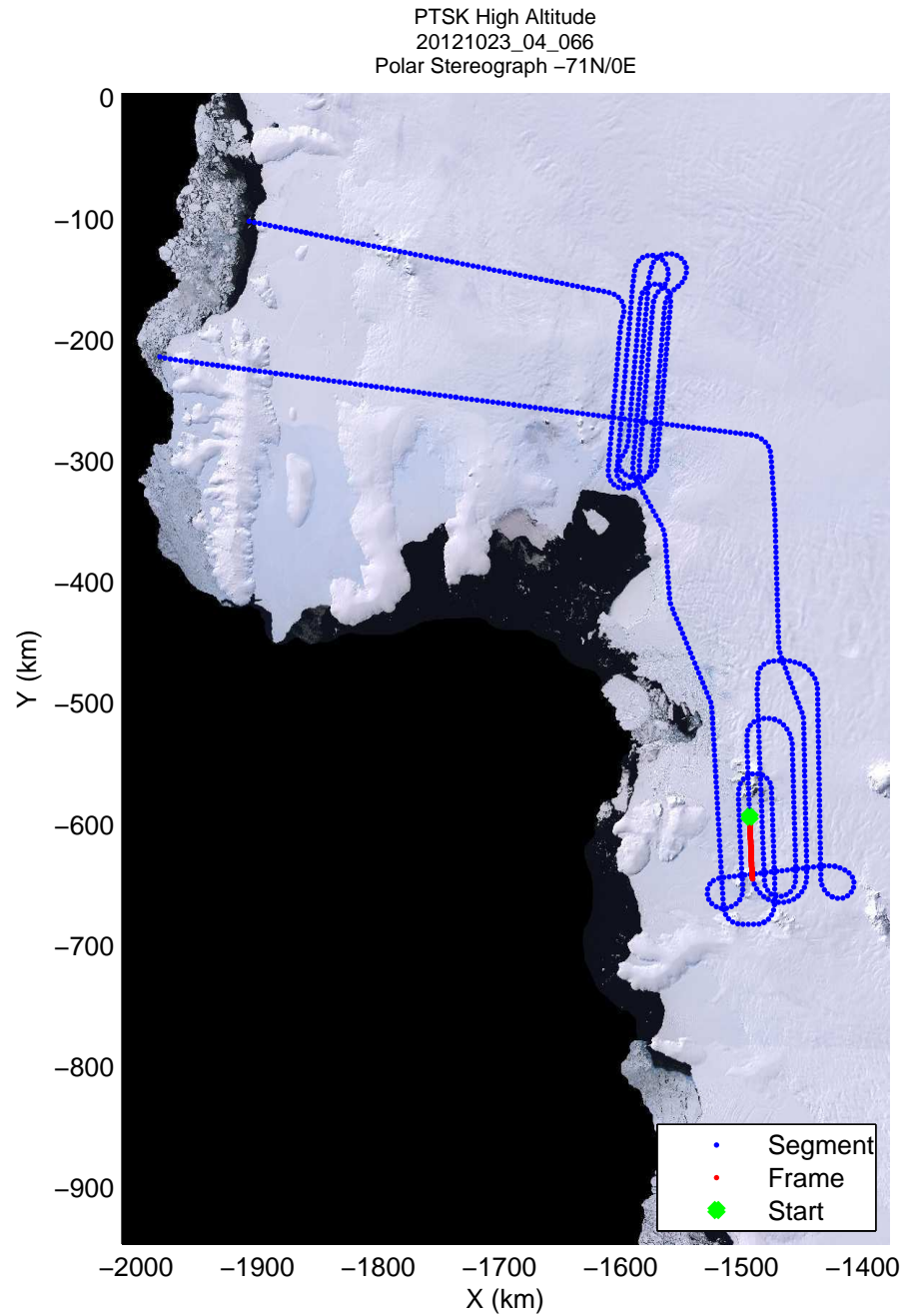
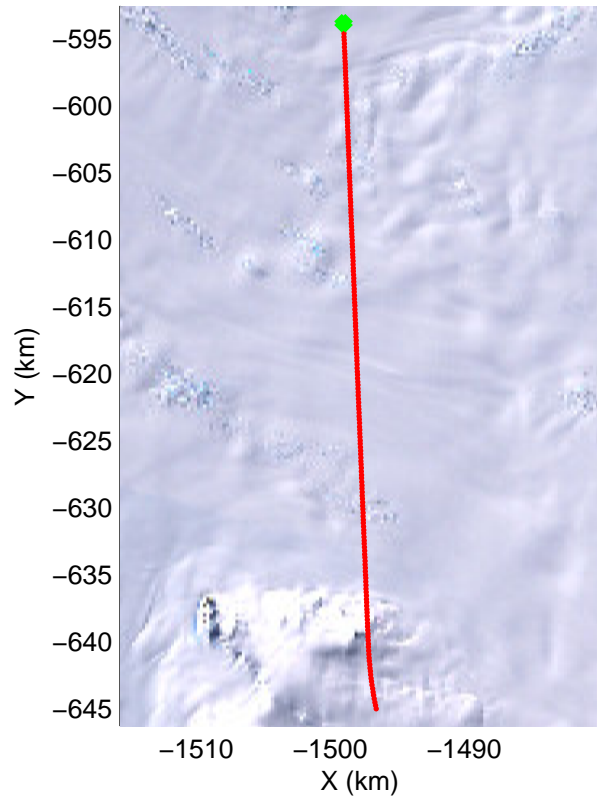
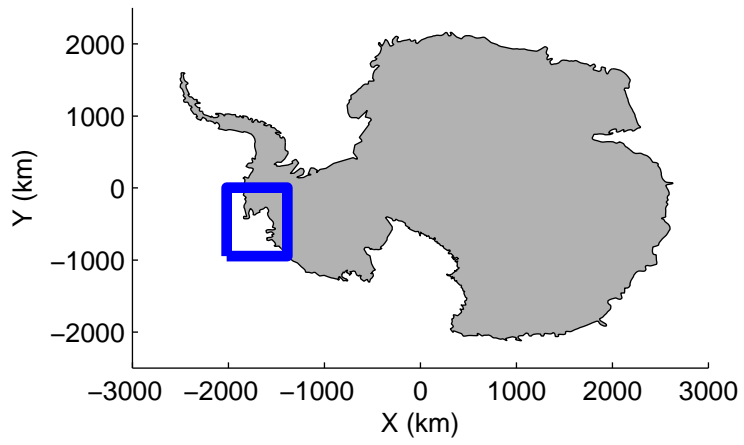


mcords2 2012\_Antarctica\_DC8: "PTSK High Altitude" 20121023\_04\_065: 20:51:03.6 to 20:55:07.1 GPS




mcords2 2012\_Antarctica\_DC8: "PTSK High Altitude" 20121023\_04\_065: 20:51:03.6 to 20:55:07.1 GPS






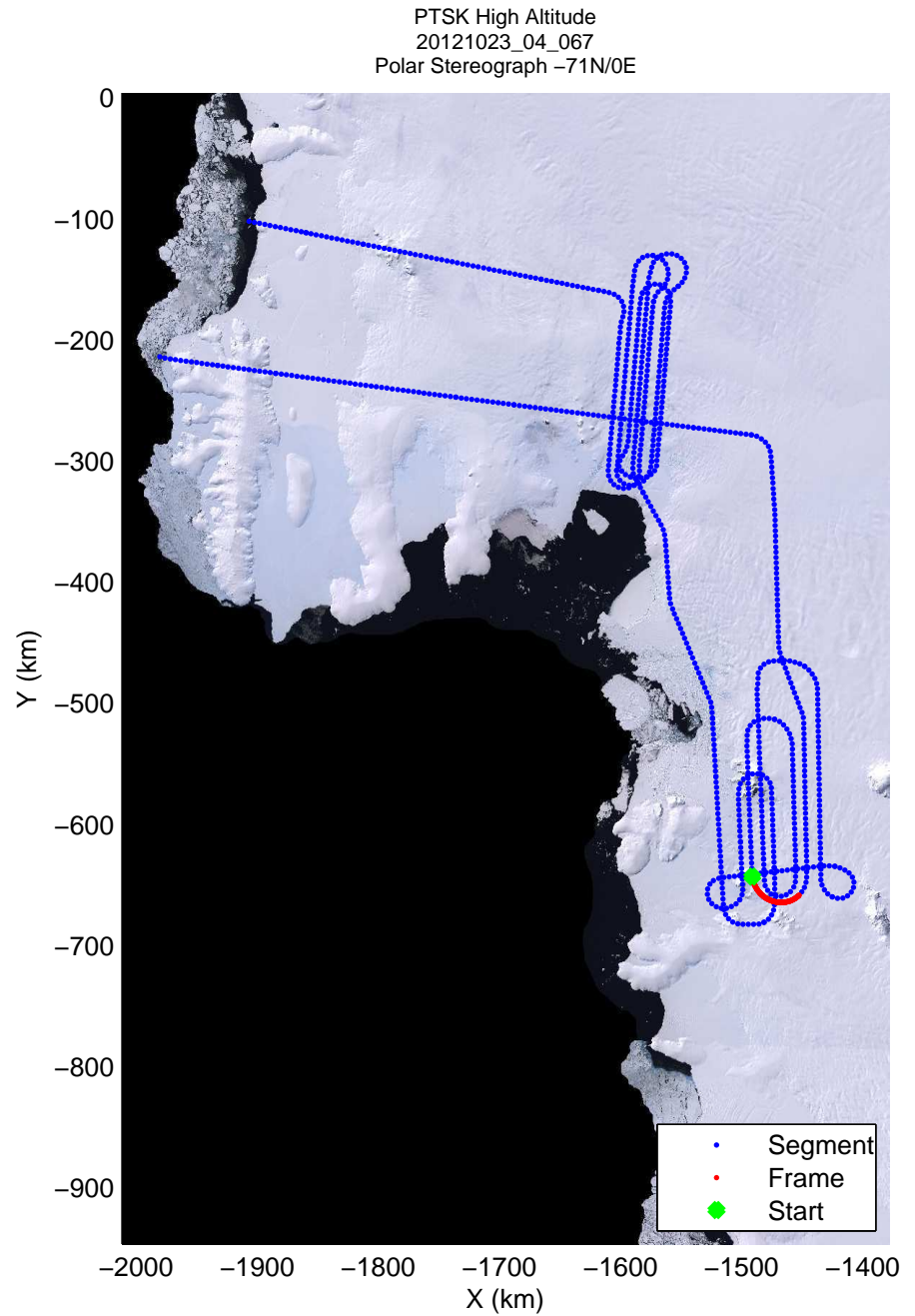
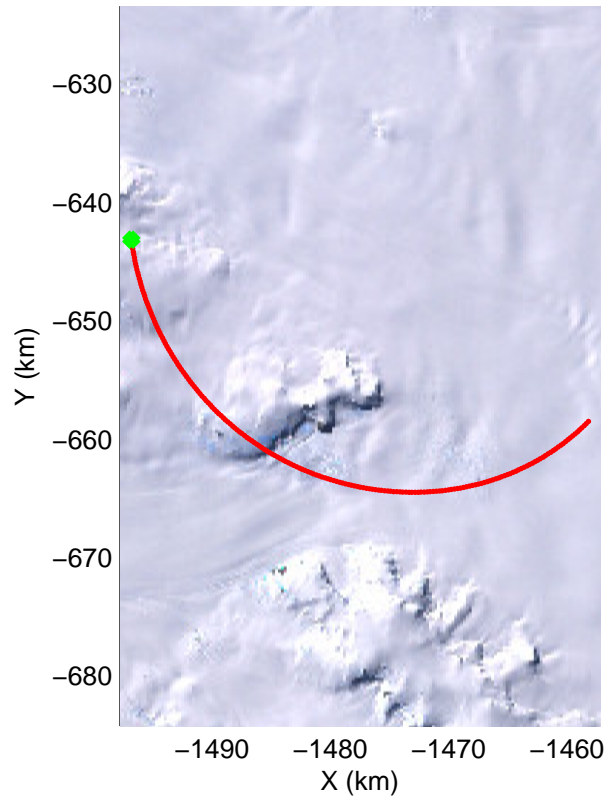


mcords2 2012\_Antarctica\_DC8: "PTSK High Altitude" 20121023\_04\_066: 20:54:58.3 to 20:58:50.2 GPS




mcords2 2012\_Antarctica\_DC8: "PTSK High Altitude" 20121023\_04\_066: 20:54:58.3 to 20:58:50.2 GPS



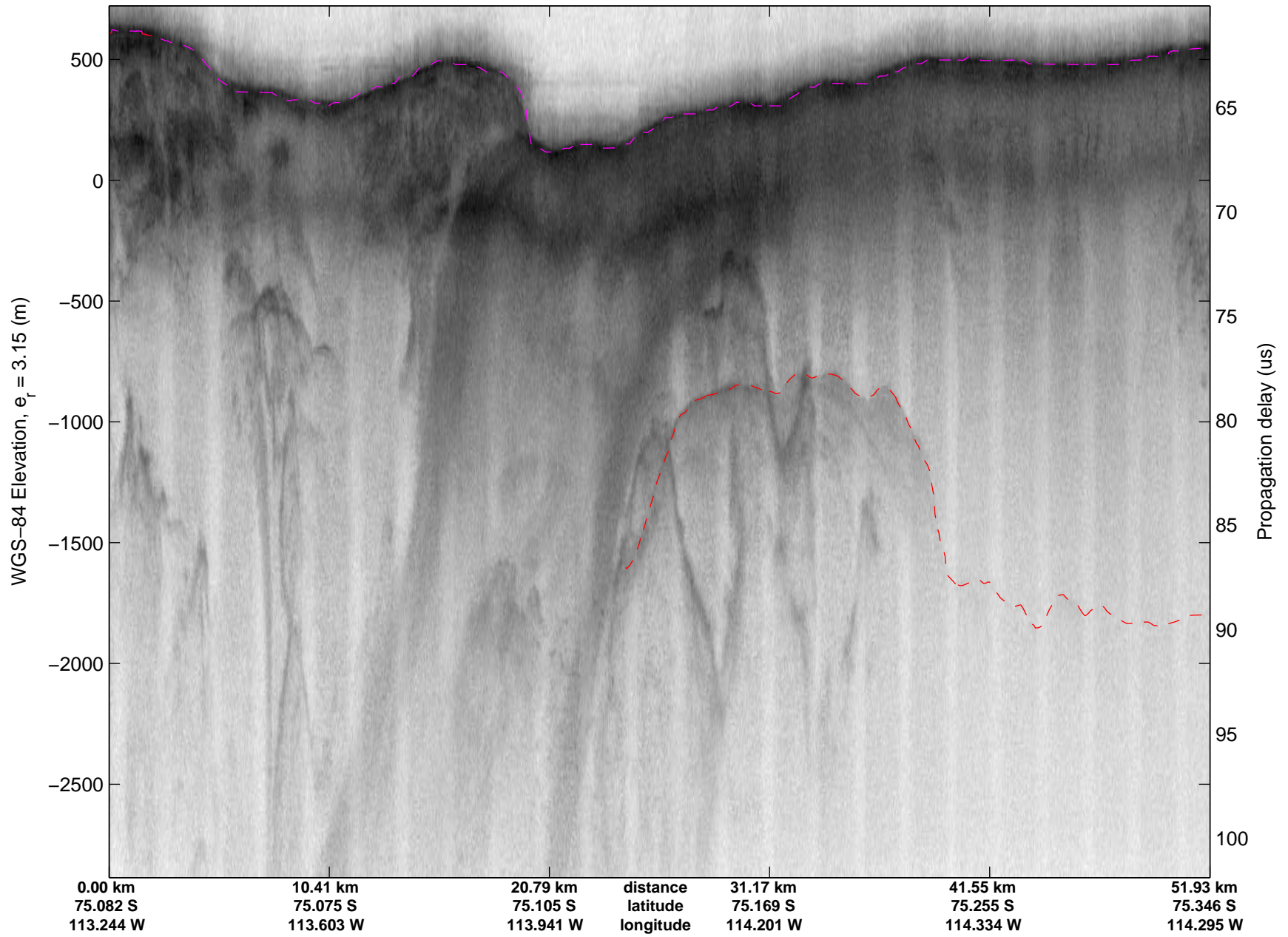


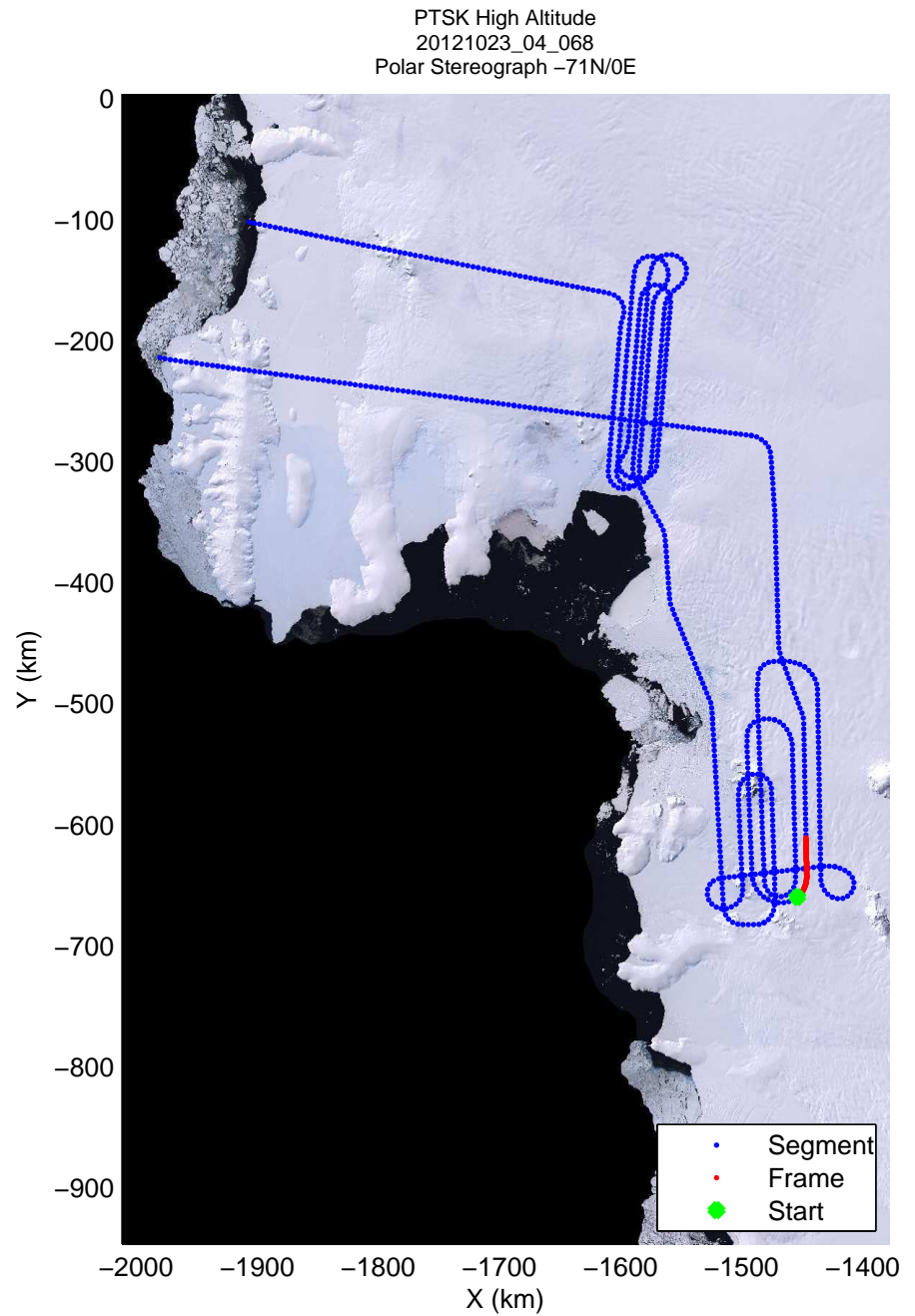
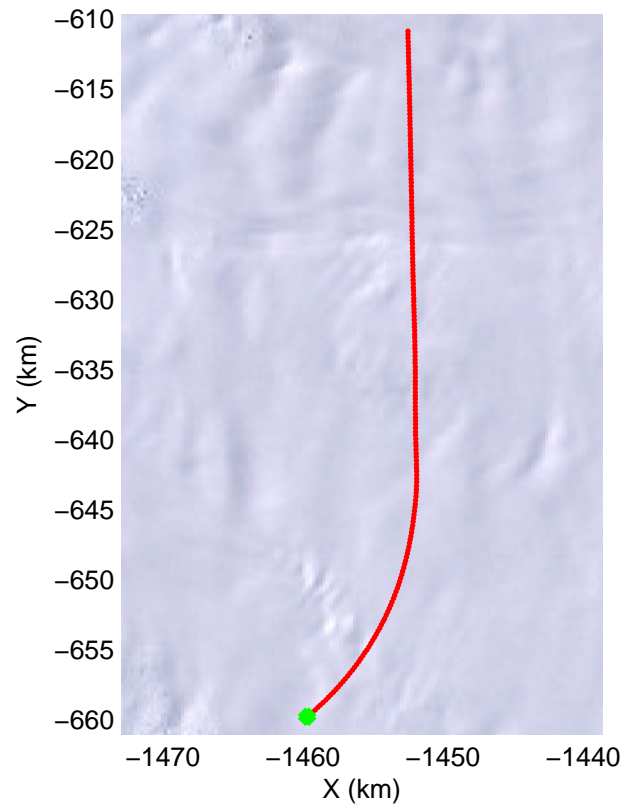
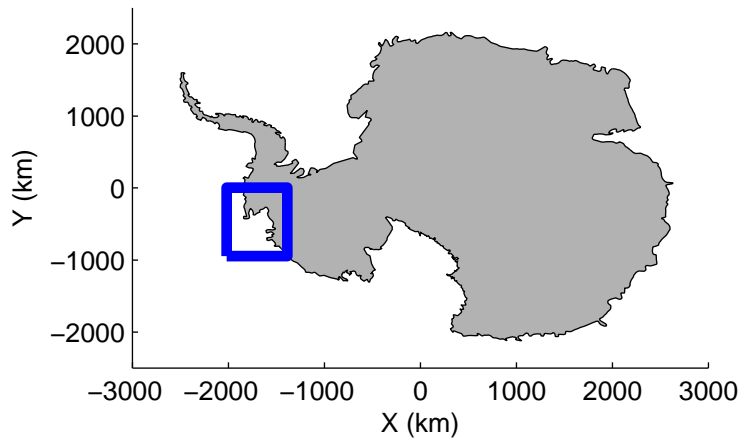
mcords2 2012\_Antarctica\_DC8: "PTSK High Altitude" 20121023\_04\_067: 20:58:41.6 to 21:02:39.8 GPS






mcords2 2012\_Antarctica\_DC8: "PTSK High Altitude" 20121023\_04\_067: 20:58:41.6 to 21:02:39.8 GPS

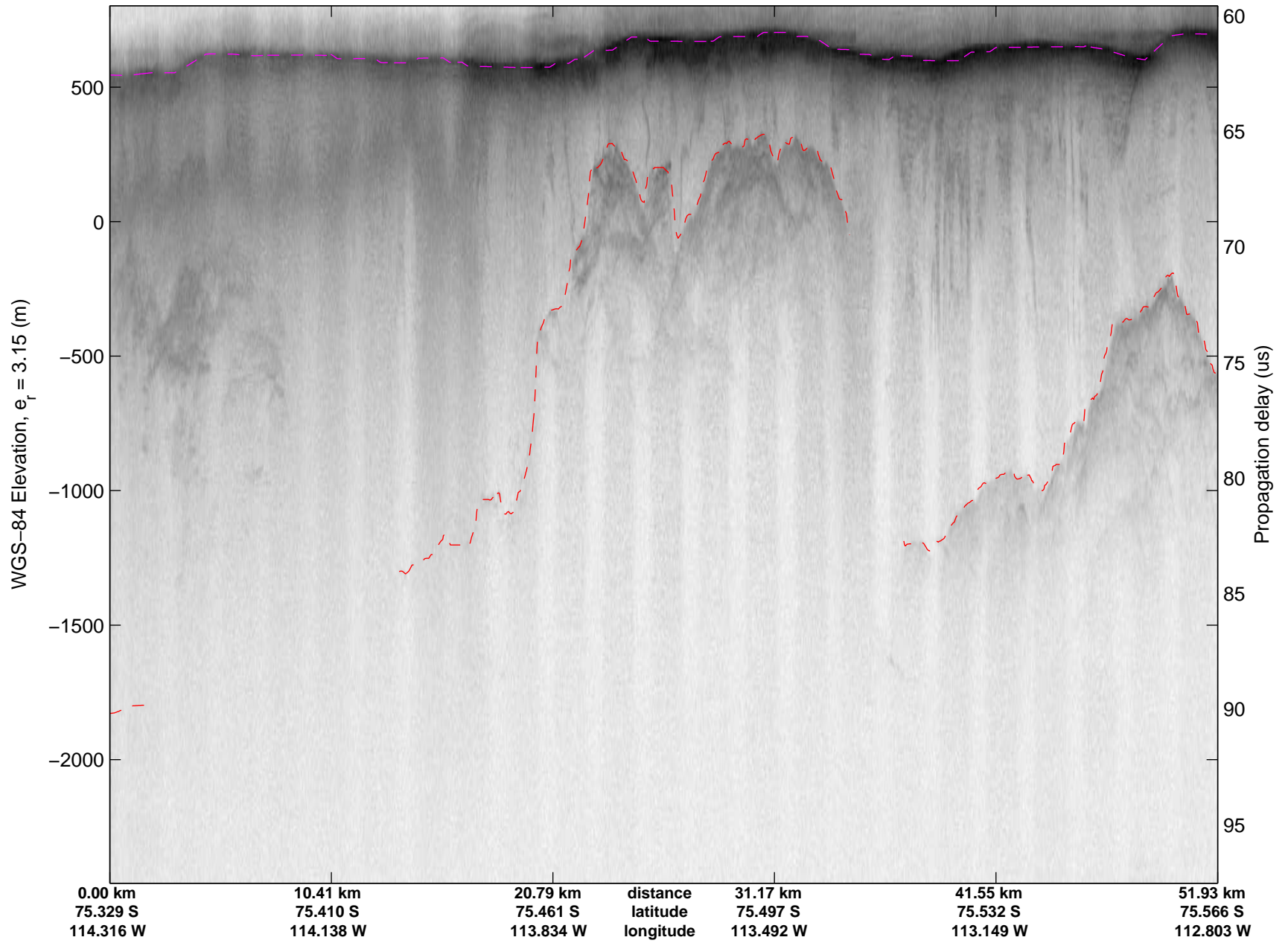




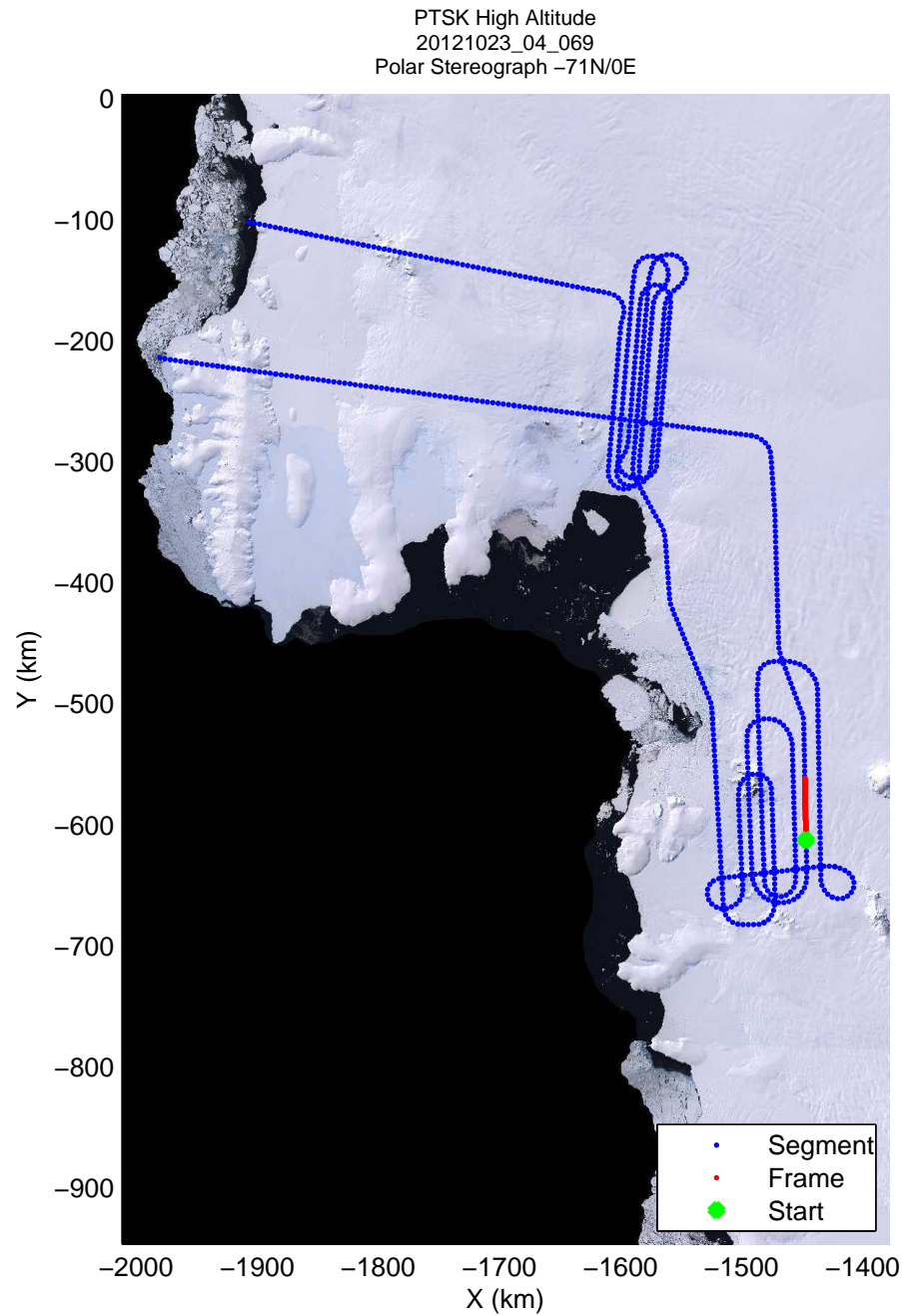

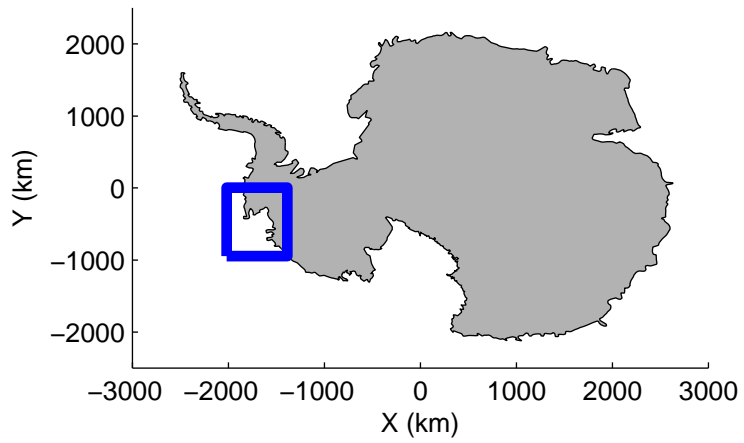
mcords2 2012\_Antarctica\_DC8: "PTSK High Altitude" 20121023\_04\_068: 21:02:31.0 to 21:06:23.1 GPS




mcords2 2012\_Antarctica\_DC8: "PTSK High Altitude" 20121023\_04\_068: 21:02:31.0 to 21:06:23.1 GPS



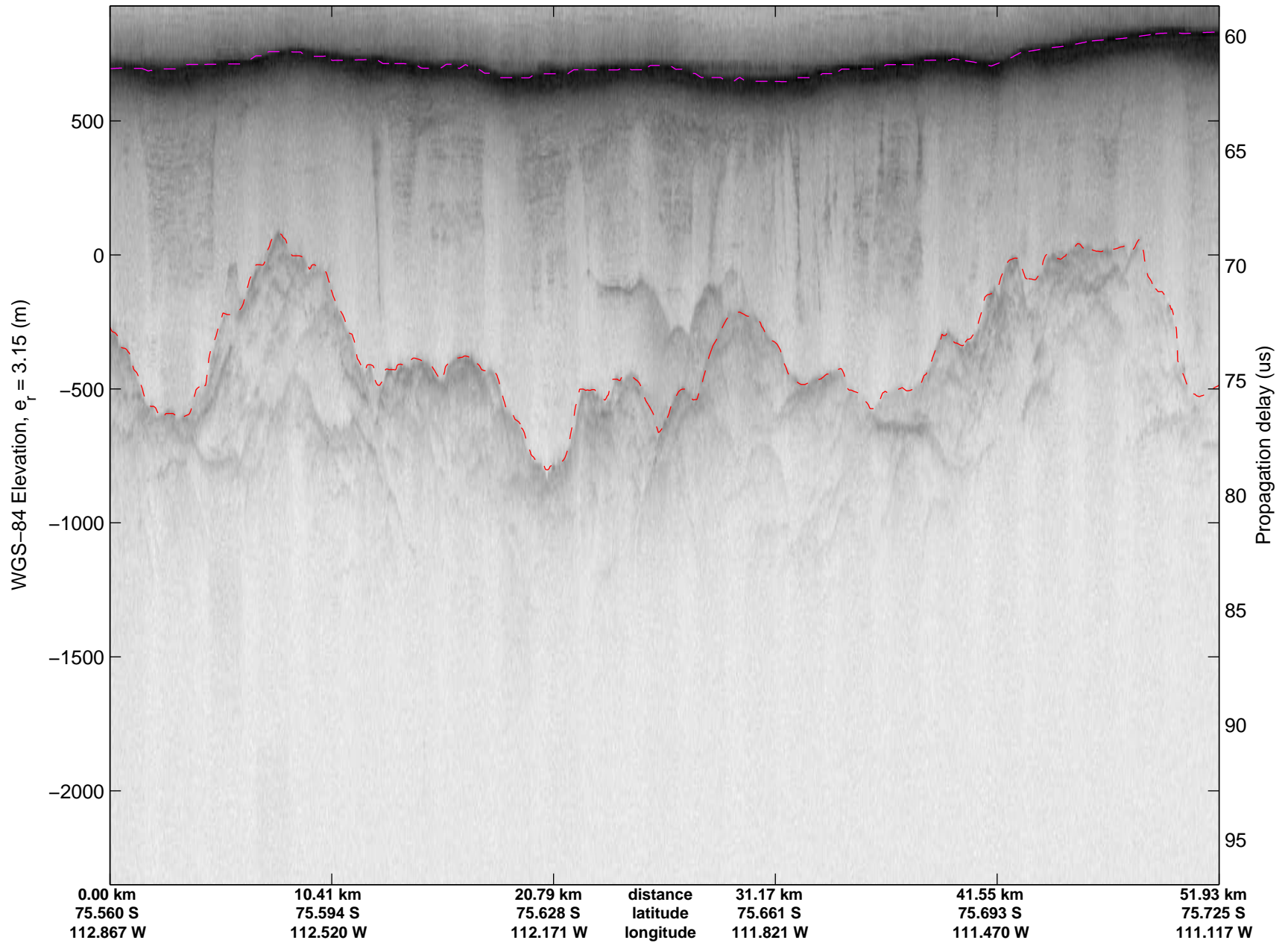


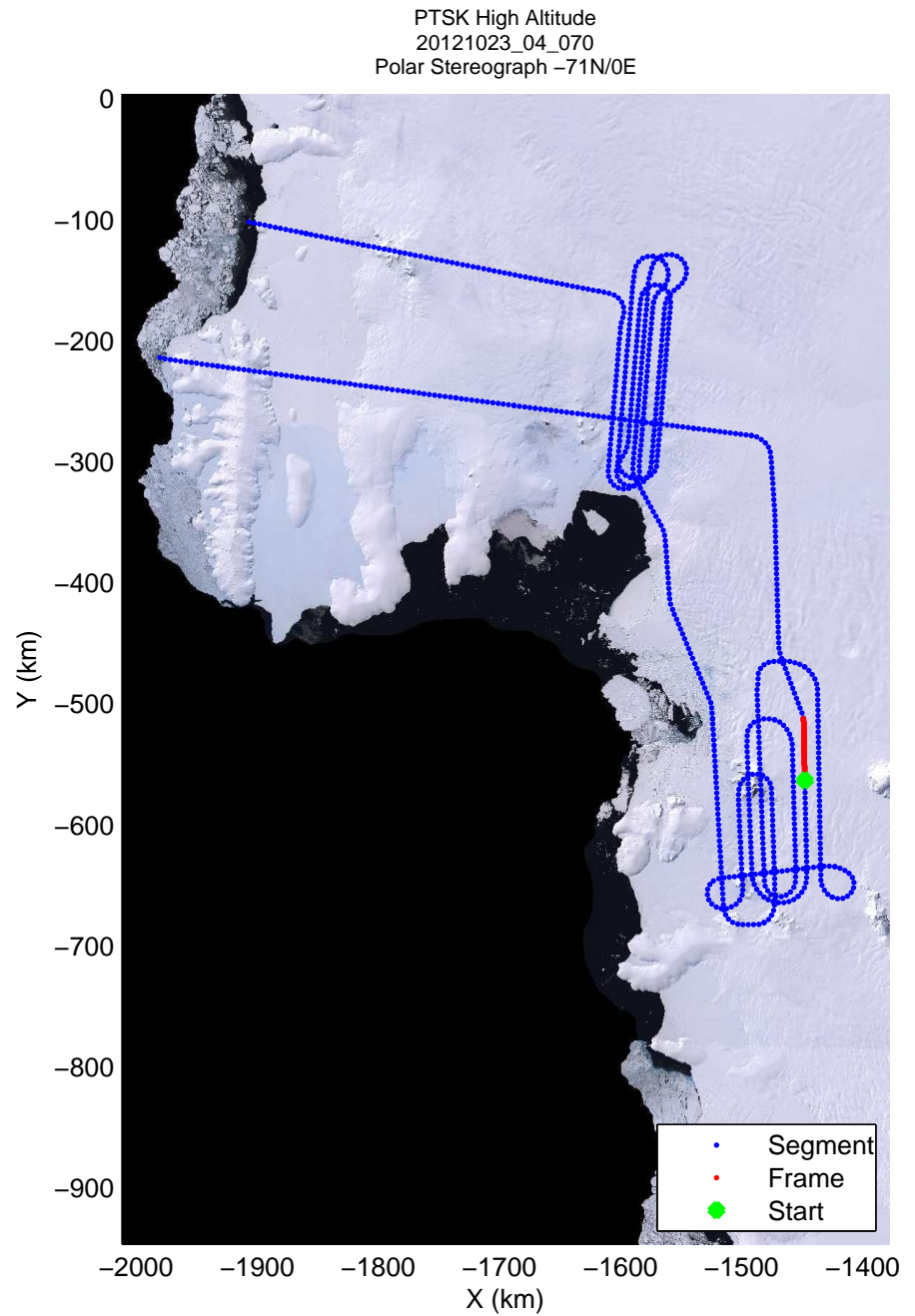

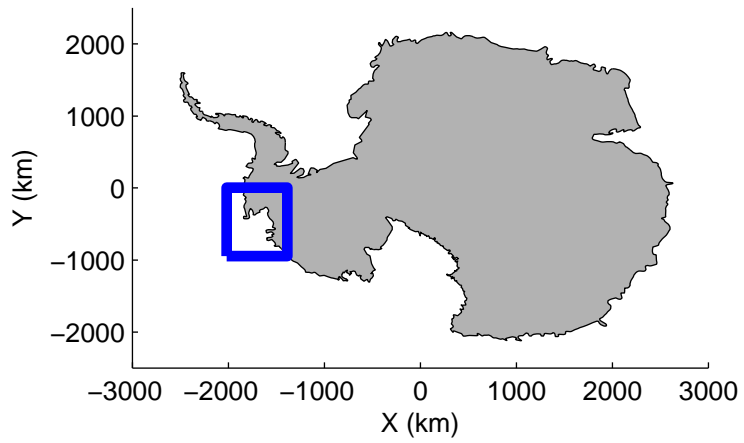


mcords2 2012\_Antarctica\_DC8: "PTSK High Altitude" 20121023\_04\_069: 21:06:14.5 to 21:10:02.8 GPS




mcords2 2012\_Antarctica\_DC8: "PTSK High Altitude" 20121023\_04\_069: 21:06:14.5 to 21:10:02.8 GPS



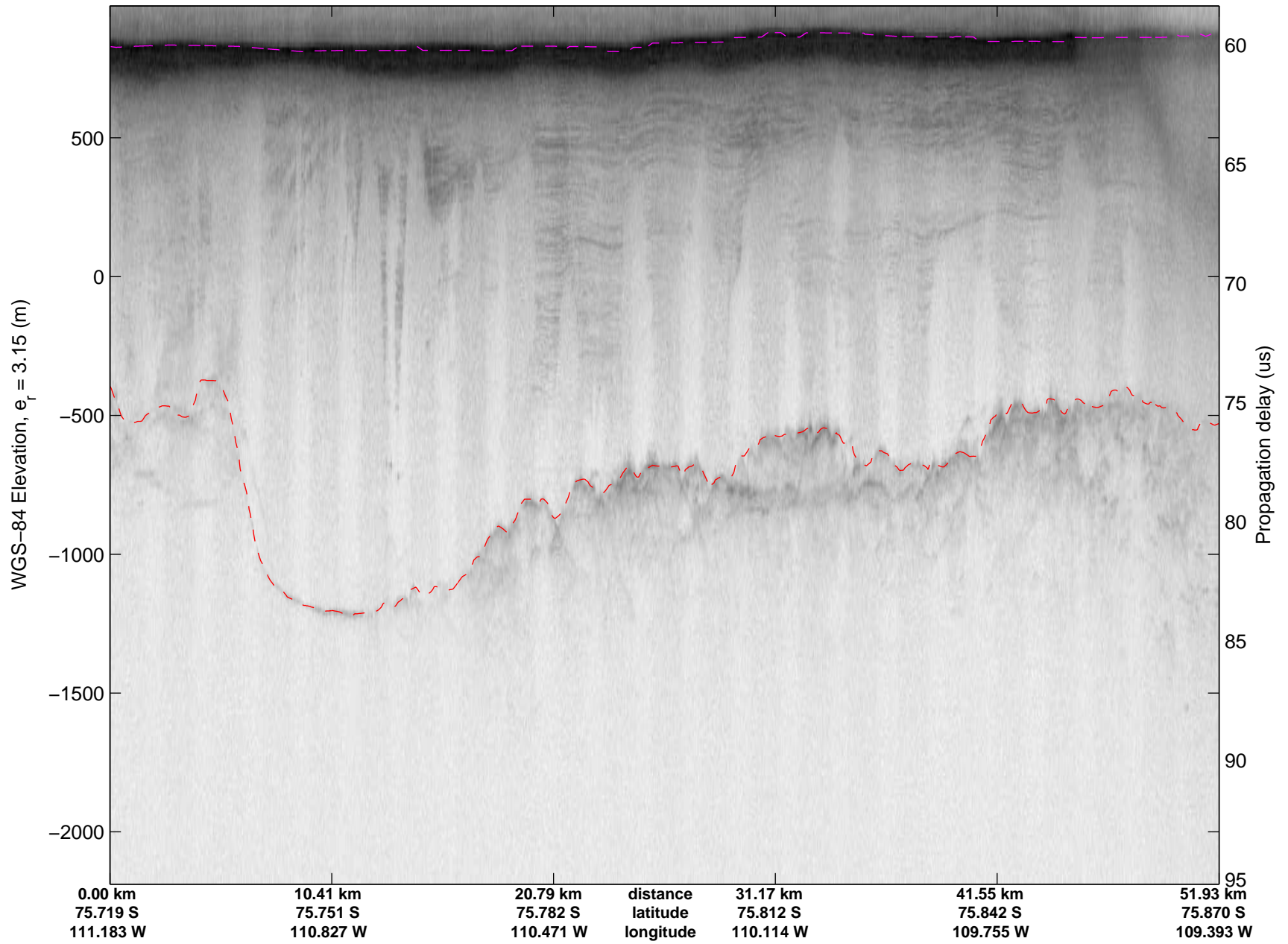


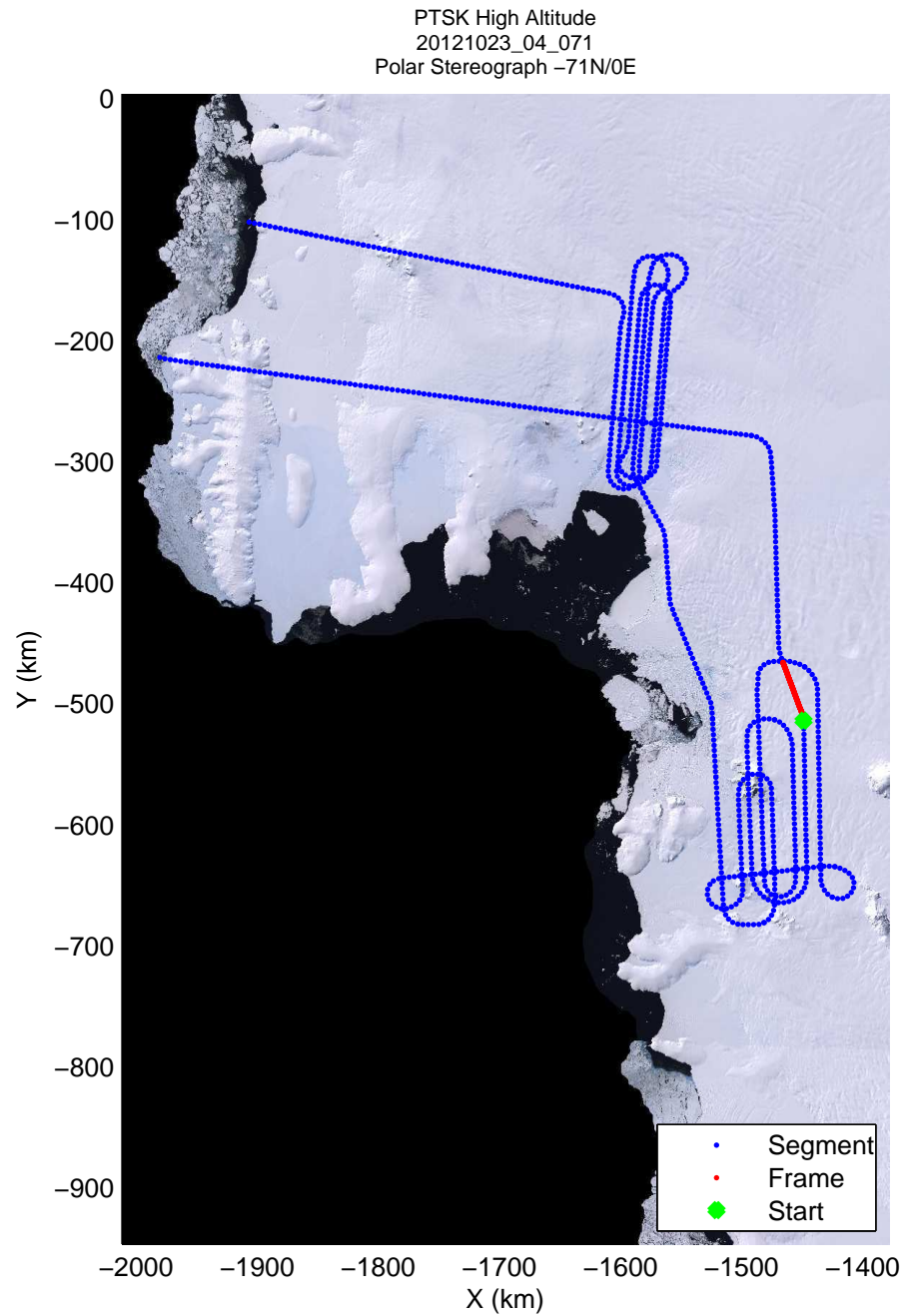
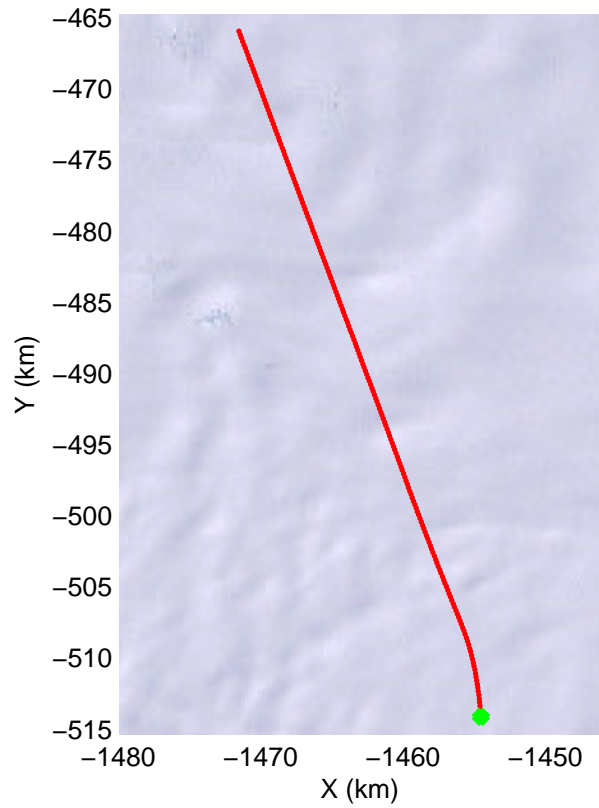


mcords2 2012\_Antarctica\_DC8: "PTSK High Altitude" 20121023\_04\_070: 21:09:54.3 to 21:13:40.7 GPS




mcords2 2012\_Antarctica\_DC8: "PTSK High Altitude" 20121023\_04\_070: 21:09:54.3 to 21:13:40.7 GPS






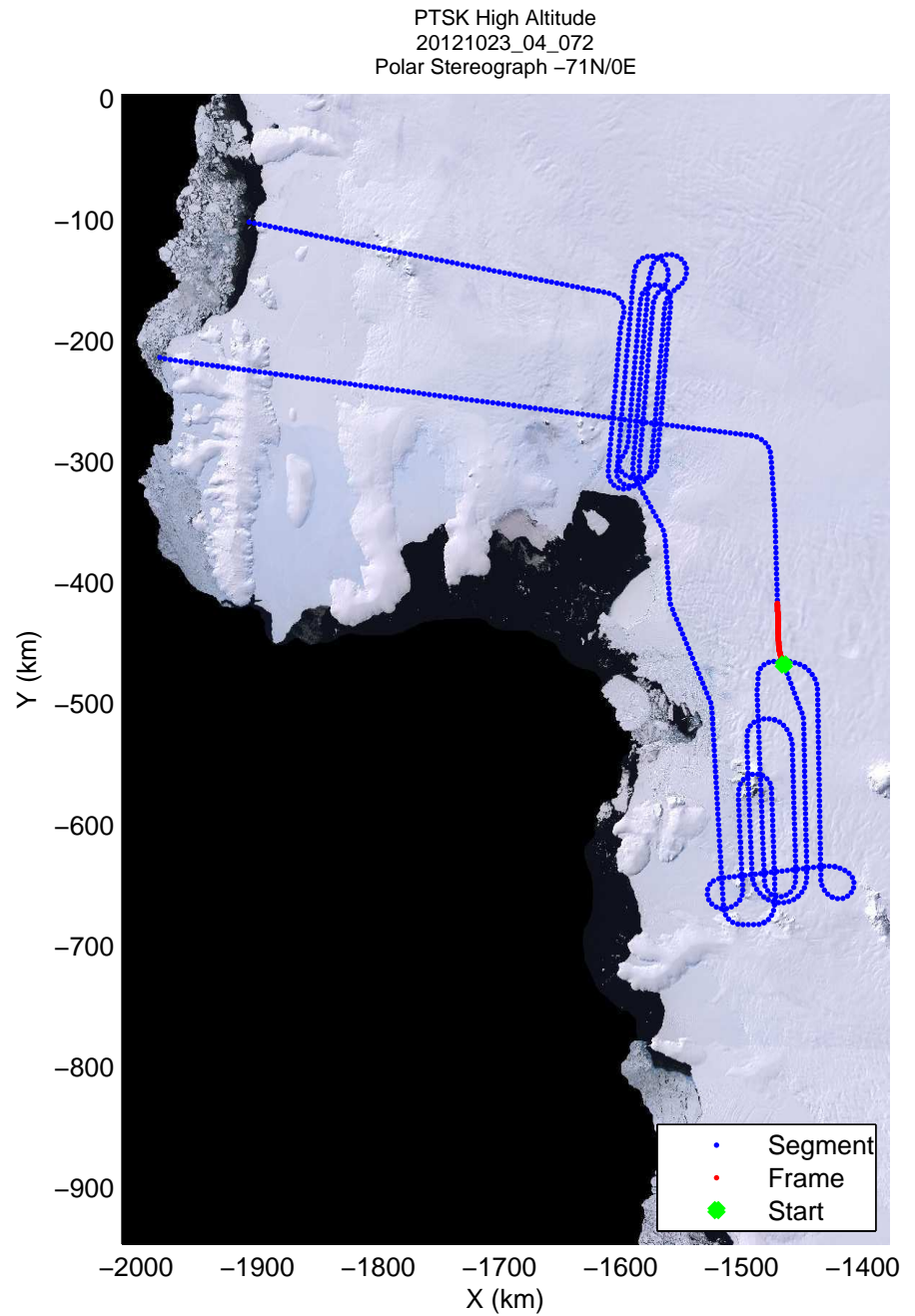
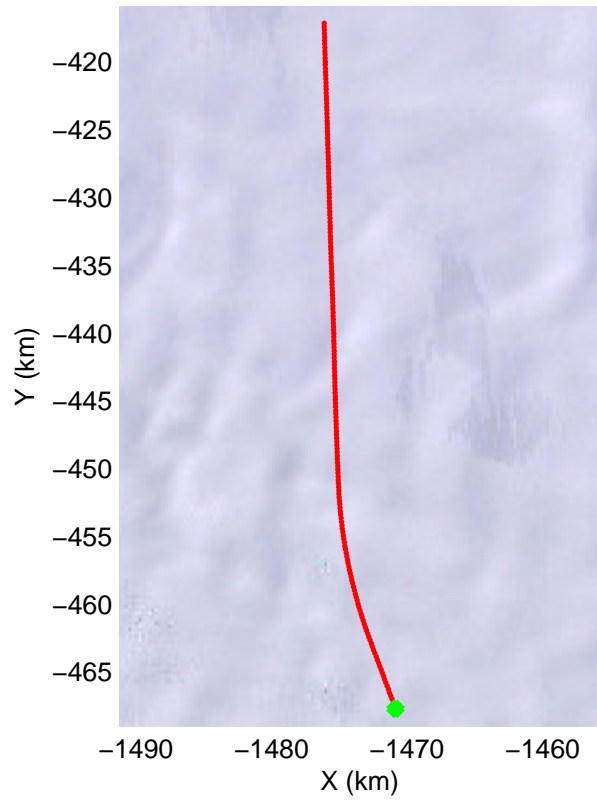
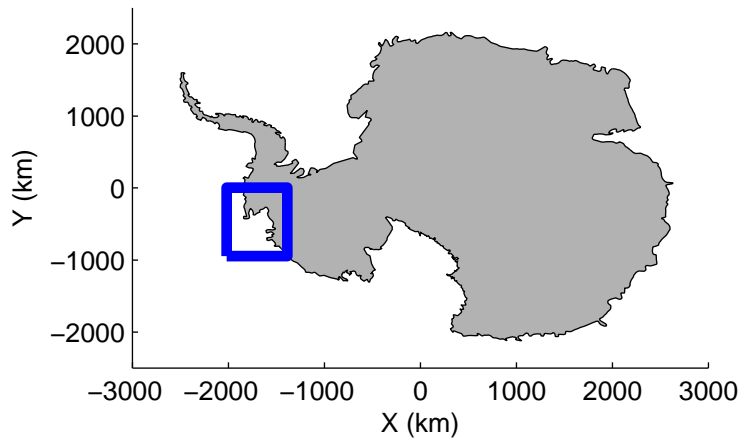
mcords2 2012\_Antarctica\_DC8: "PTSK High Altitude" 20121023\_04\_071: 21:13:32.3 to 21:17:14.1 GPS






mcords2 2012\_Antarctica\_DC8: "PTSK High Altitude" 20121023\_04\_071: 21:13:32.3 to 21:17:14.1 GPS

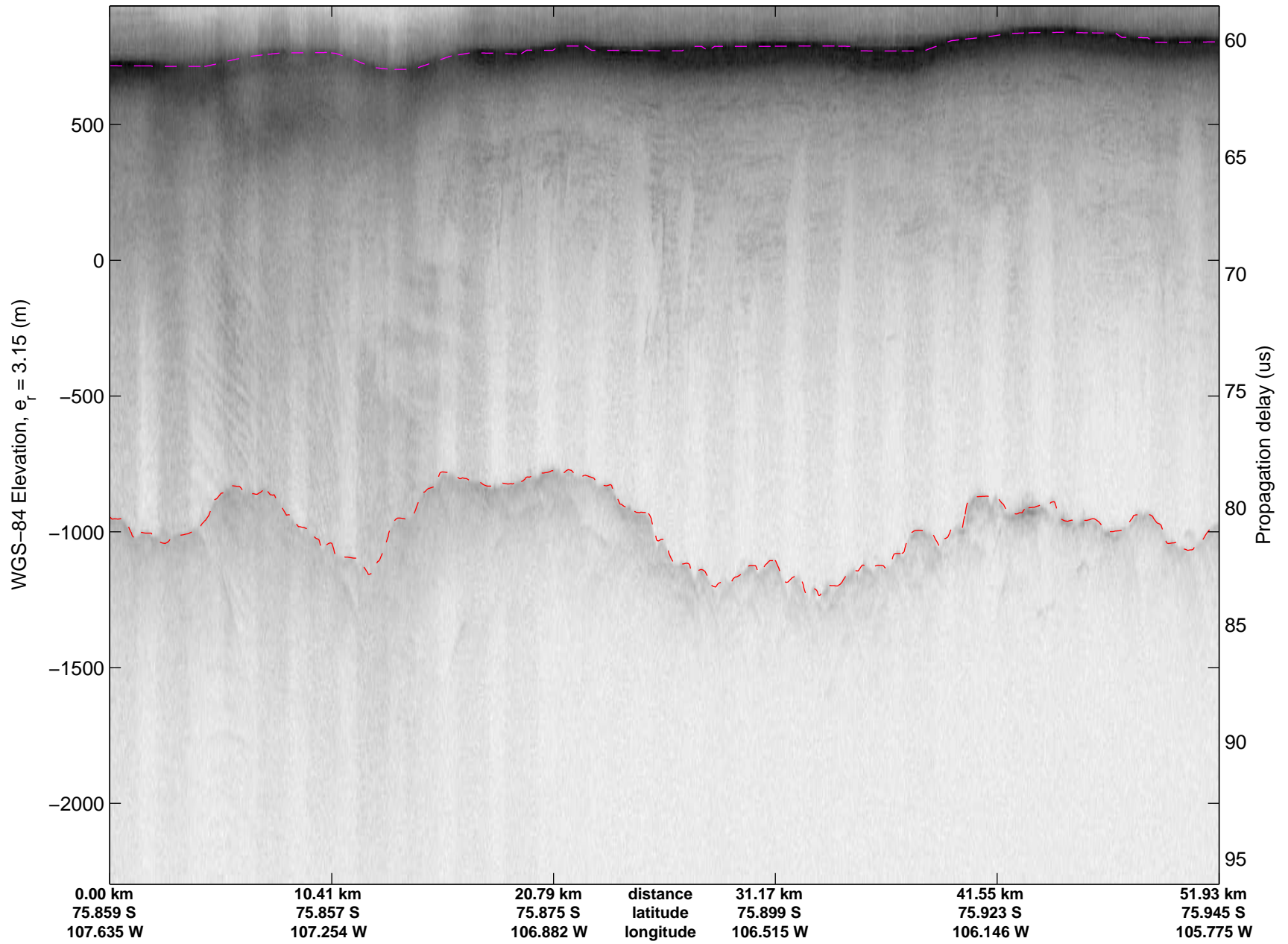




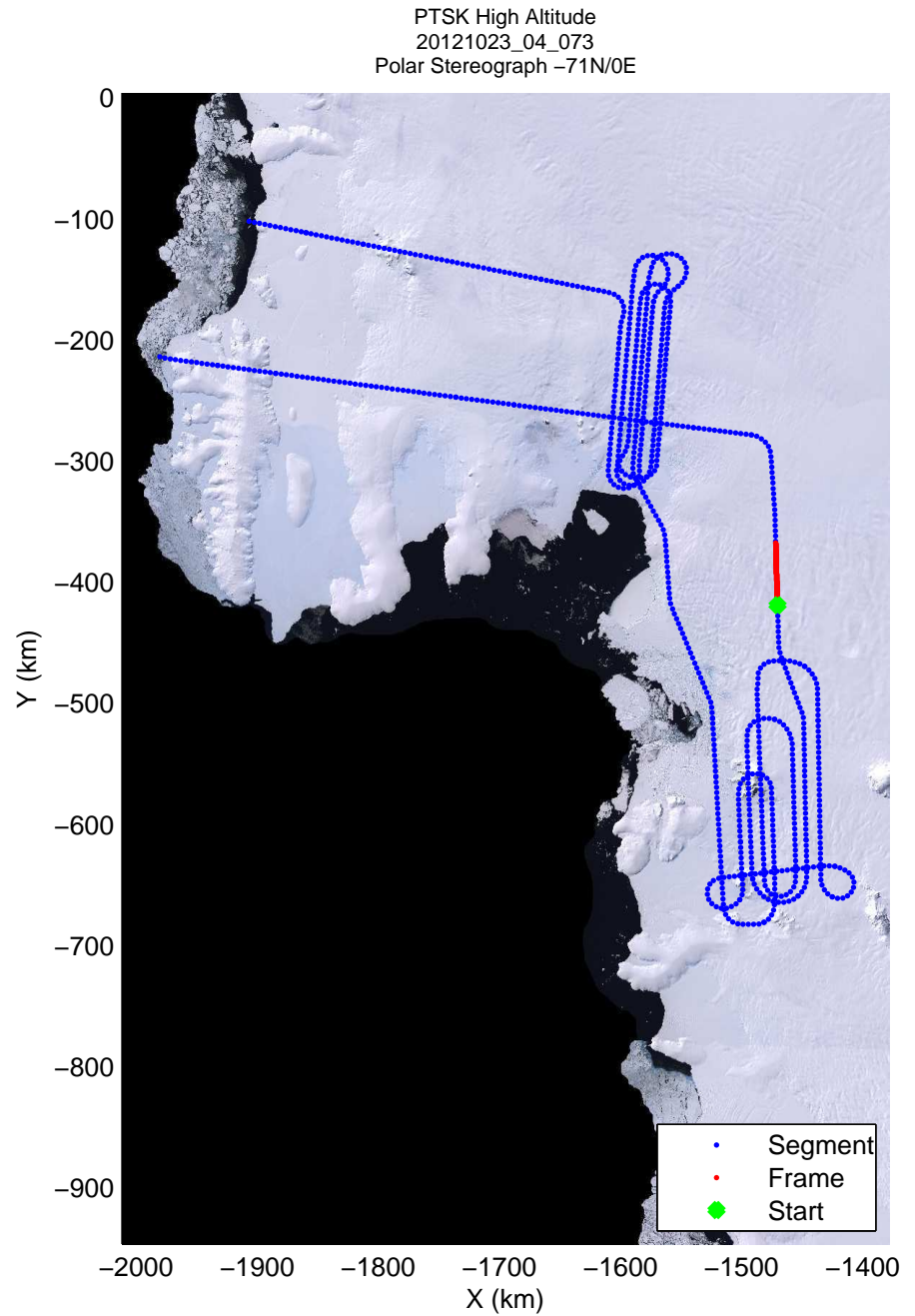
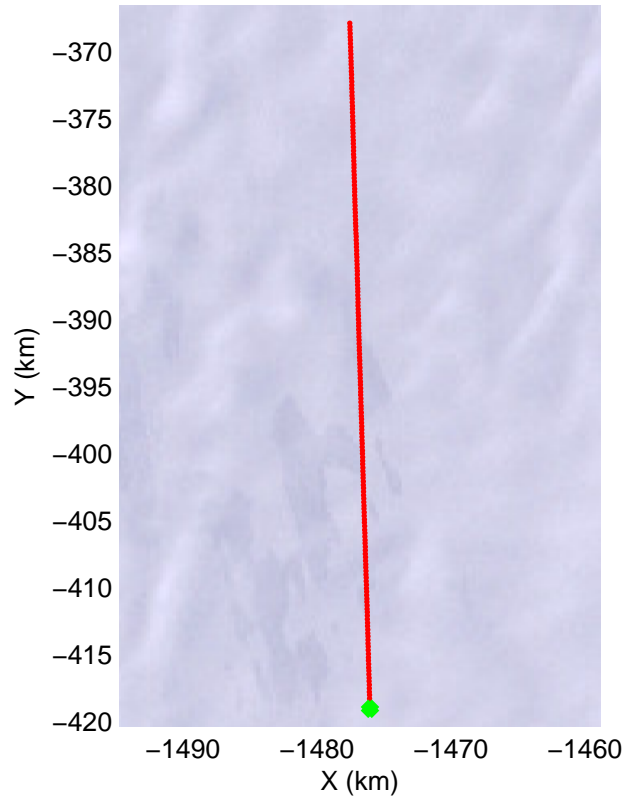
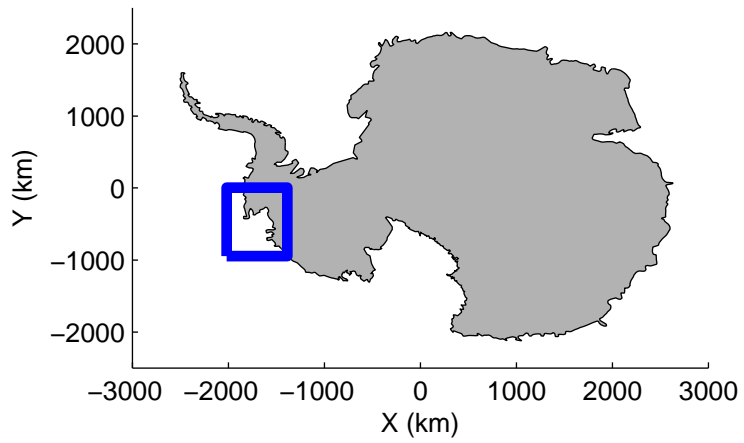
mcords2 2012\_Antarctica\_DC8: "PTSK High Altitude" 20121023\_04\_072: 21:17:05.9 to 21:20:49.3 GPS




mcords2 2012\_Antarctica\_DC8: "PTSK High Altitude" 20121023\_04\_072: 21:17:05.9 to 21:20:49.3 GPS



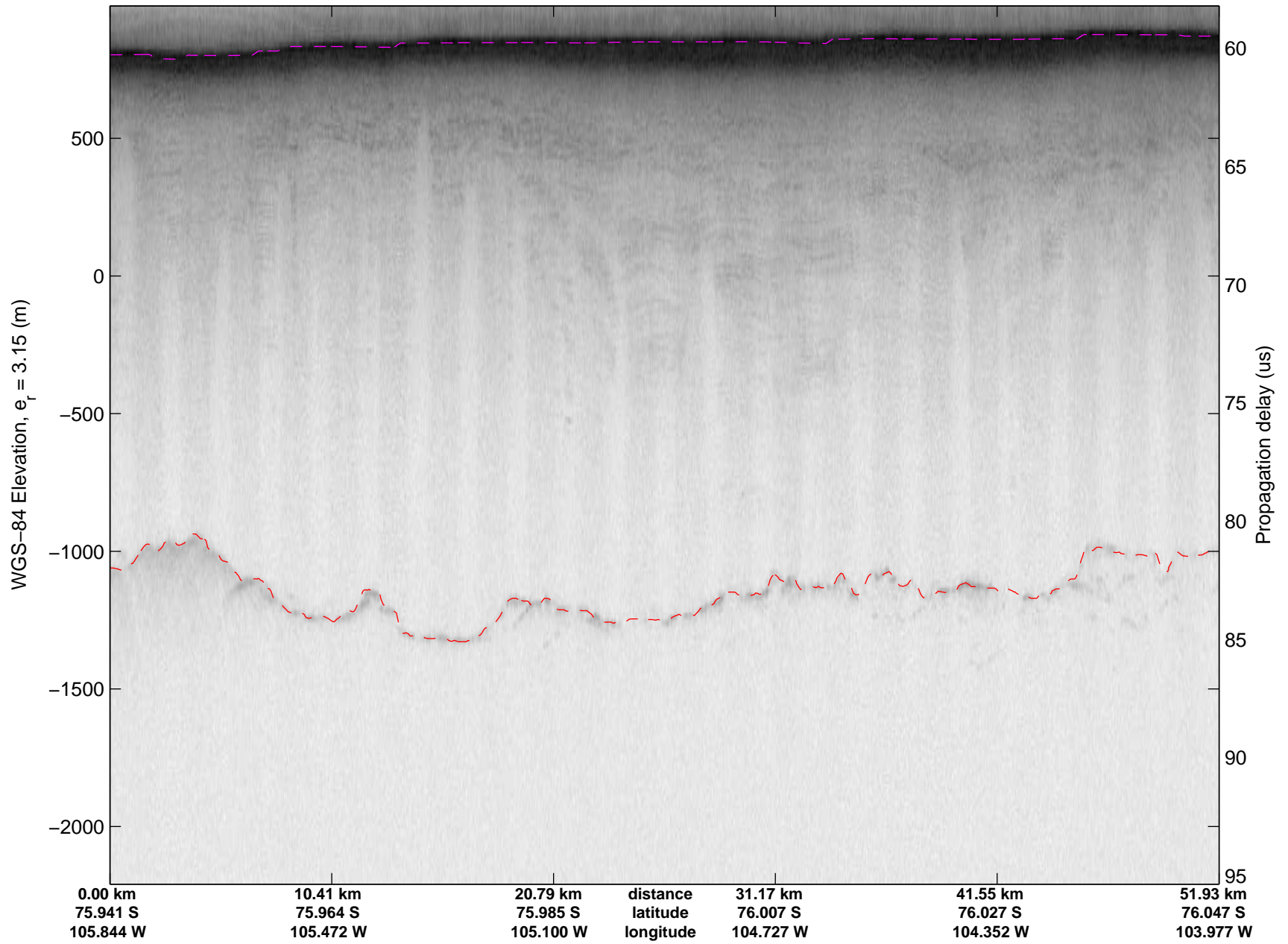


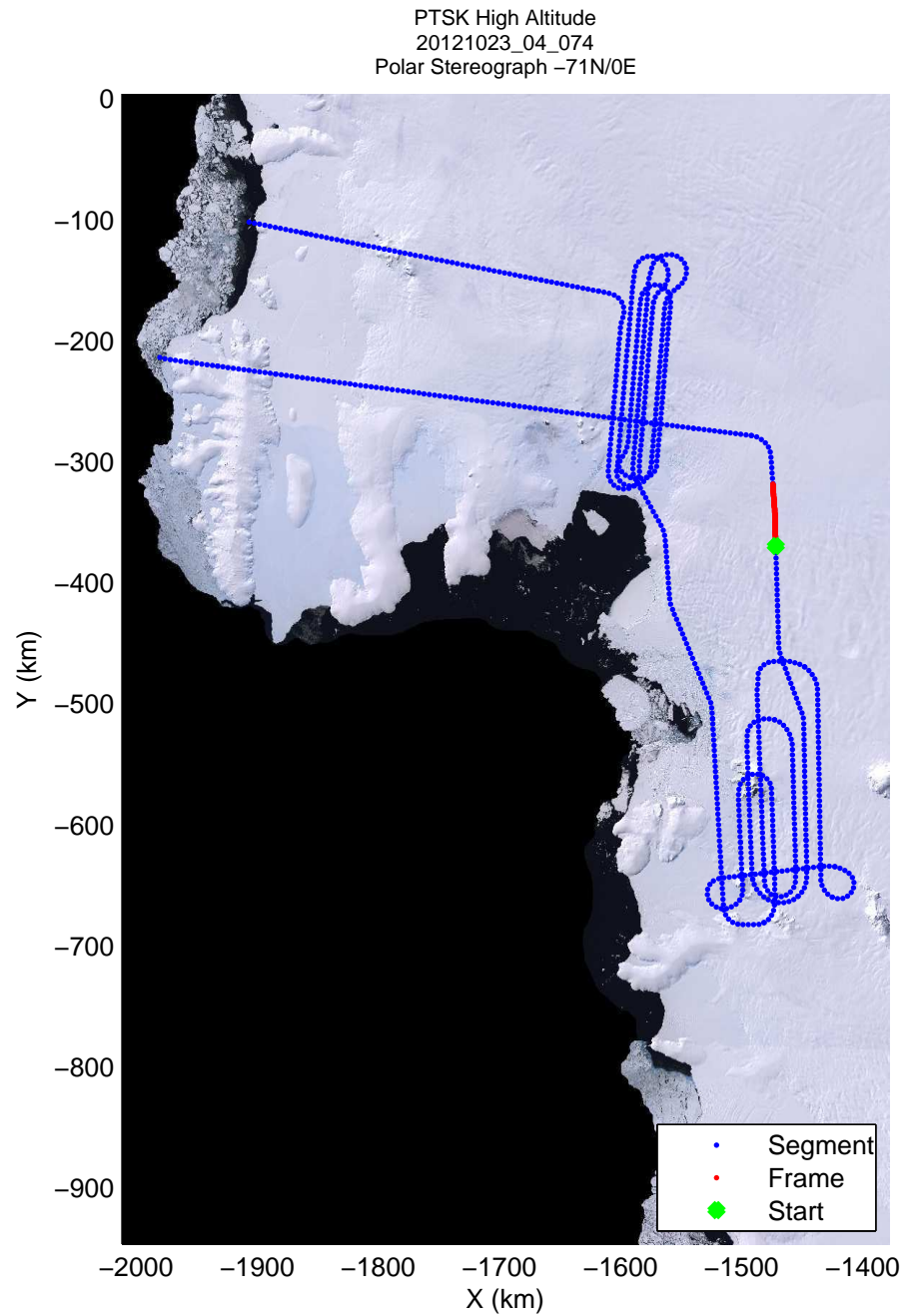
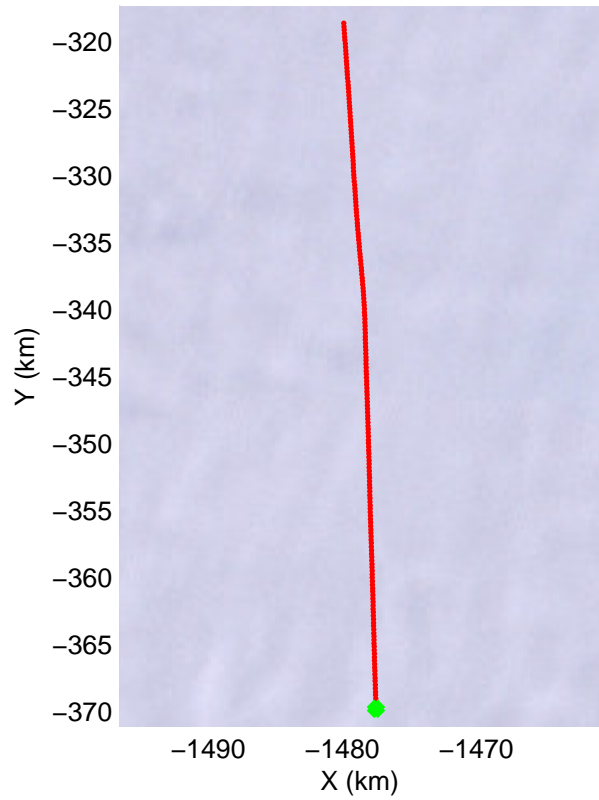
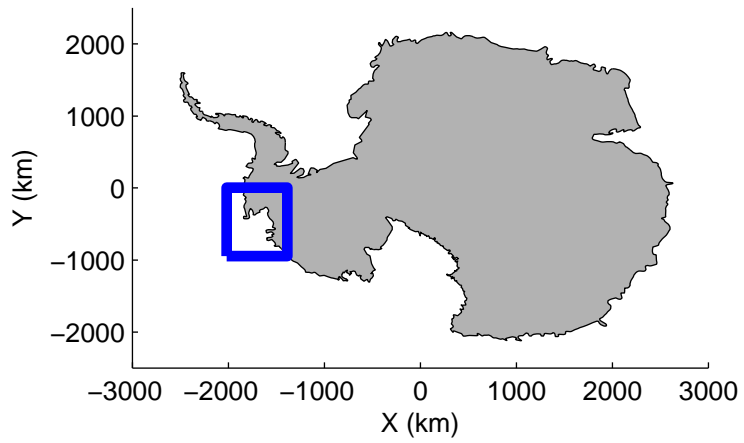


mcords2 2012\_Antarctica\_DC8: "PTSK High Altitude" 20121023\_04\_073: 21:20:41.0 to 21:24:26.1 GPS




mcords2 2012\_Antarctica\_DC8: "PTSK High Altitude" 20121023\_04\_073: 21:20:41.0 to 21:24:26.1 GPS



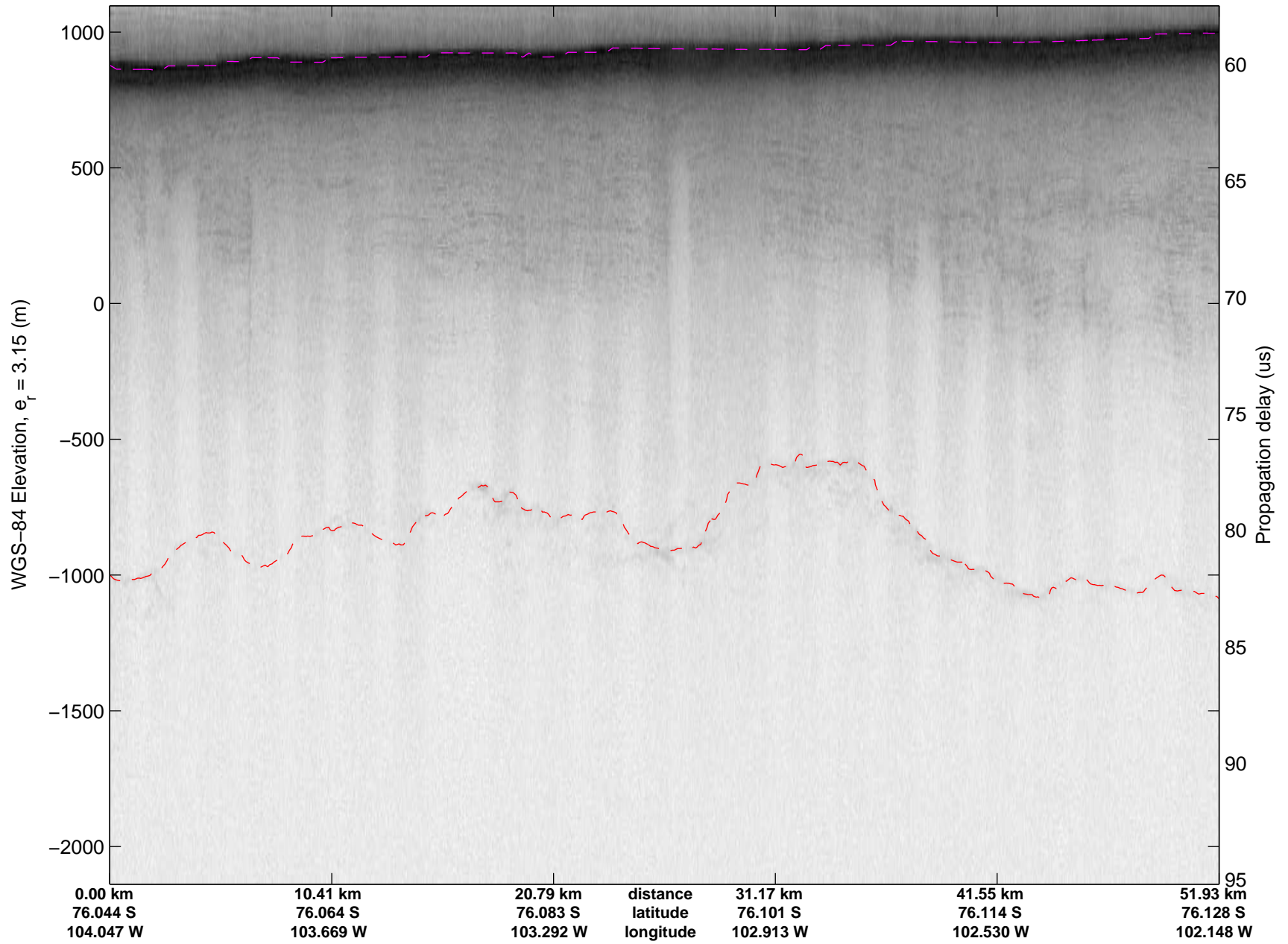


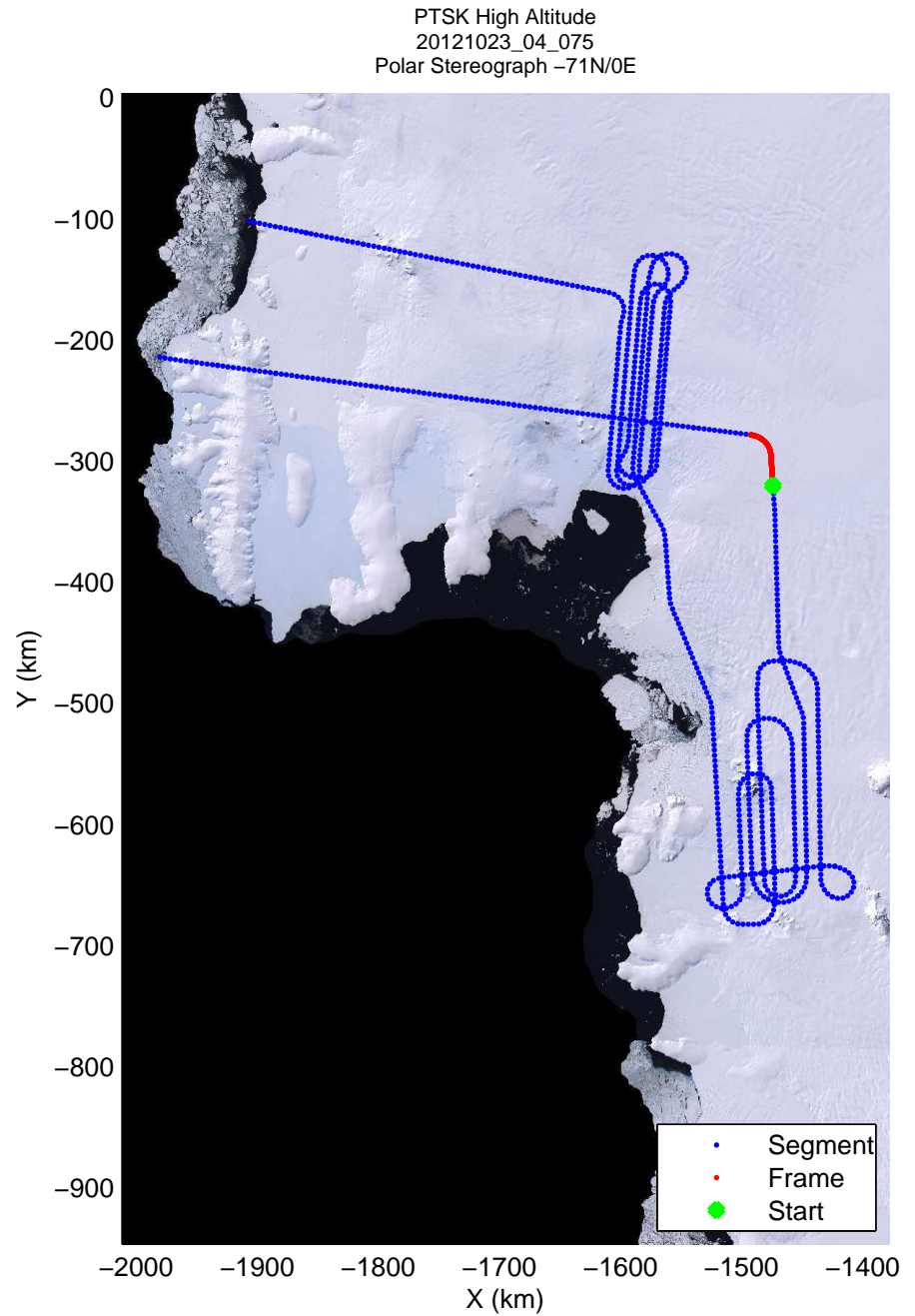
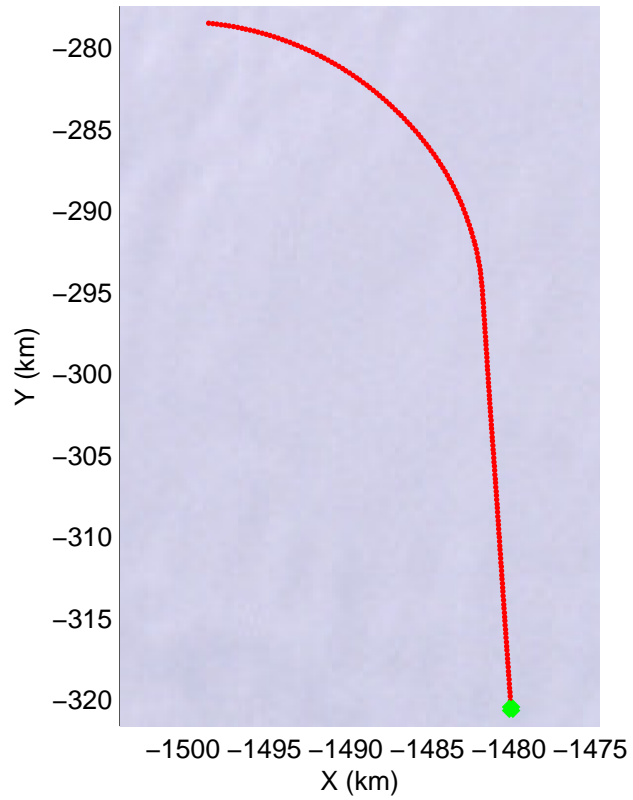


mcords2 2012\_Antarctica\_DC8: "PTSK High Altitude" 20121023\_04\_074: 21:24:17.7 to 21:28:03.3 GPS




mcords2 2012\_Antarctica\_DC8: "PTSK High Altitude" 20121023\_04\_074: 21:24:17.7 to 21:28:03.3 GPS



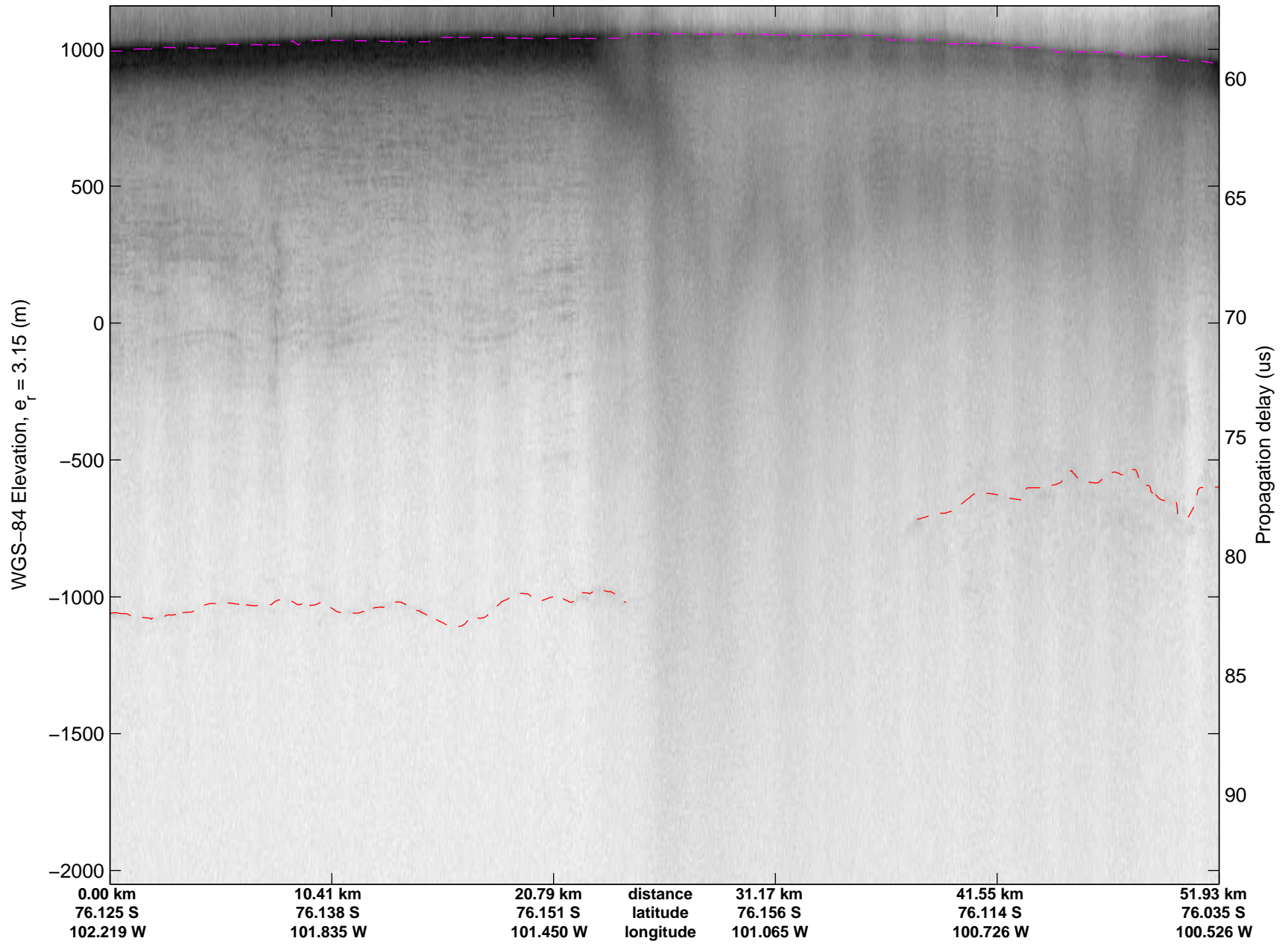


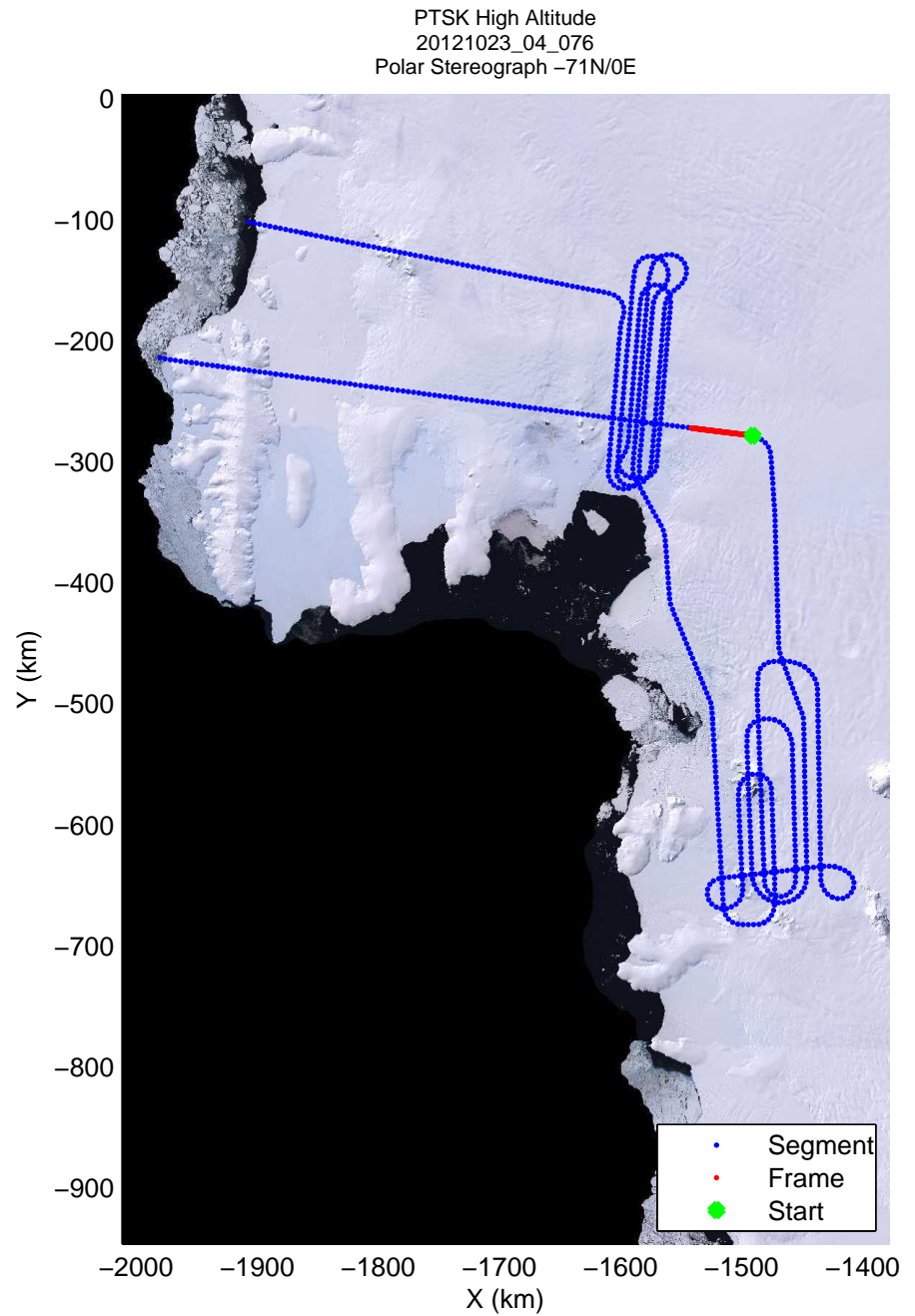
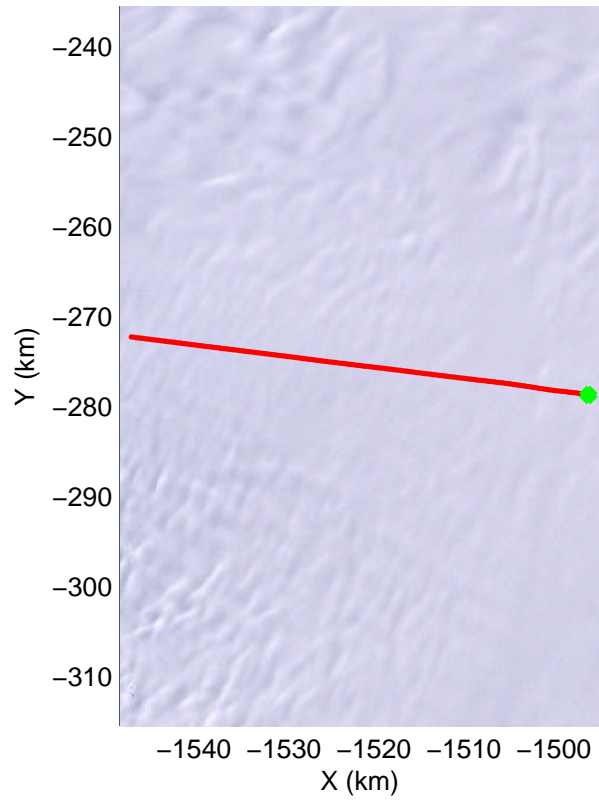
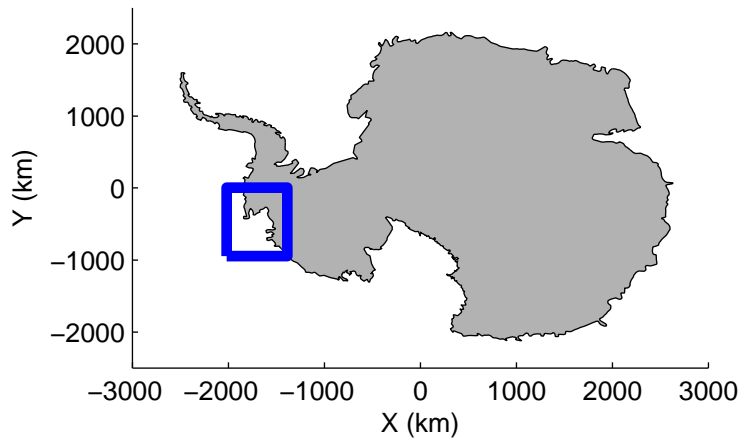
mcords2 2012\_Antarctica\_DC8: "PTSK High Altitude" 20121023\_04\_075: 21:27:54.8 to 21:31:48.6 GPS






mcords2 2012\_Antarctica\_DC8: "PTSK High Altitude" 20121023\_04\_075: 21:27:54.8 to 21:31:48.6 GPS

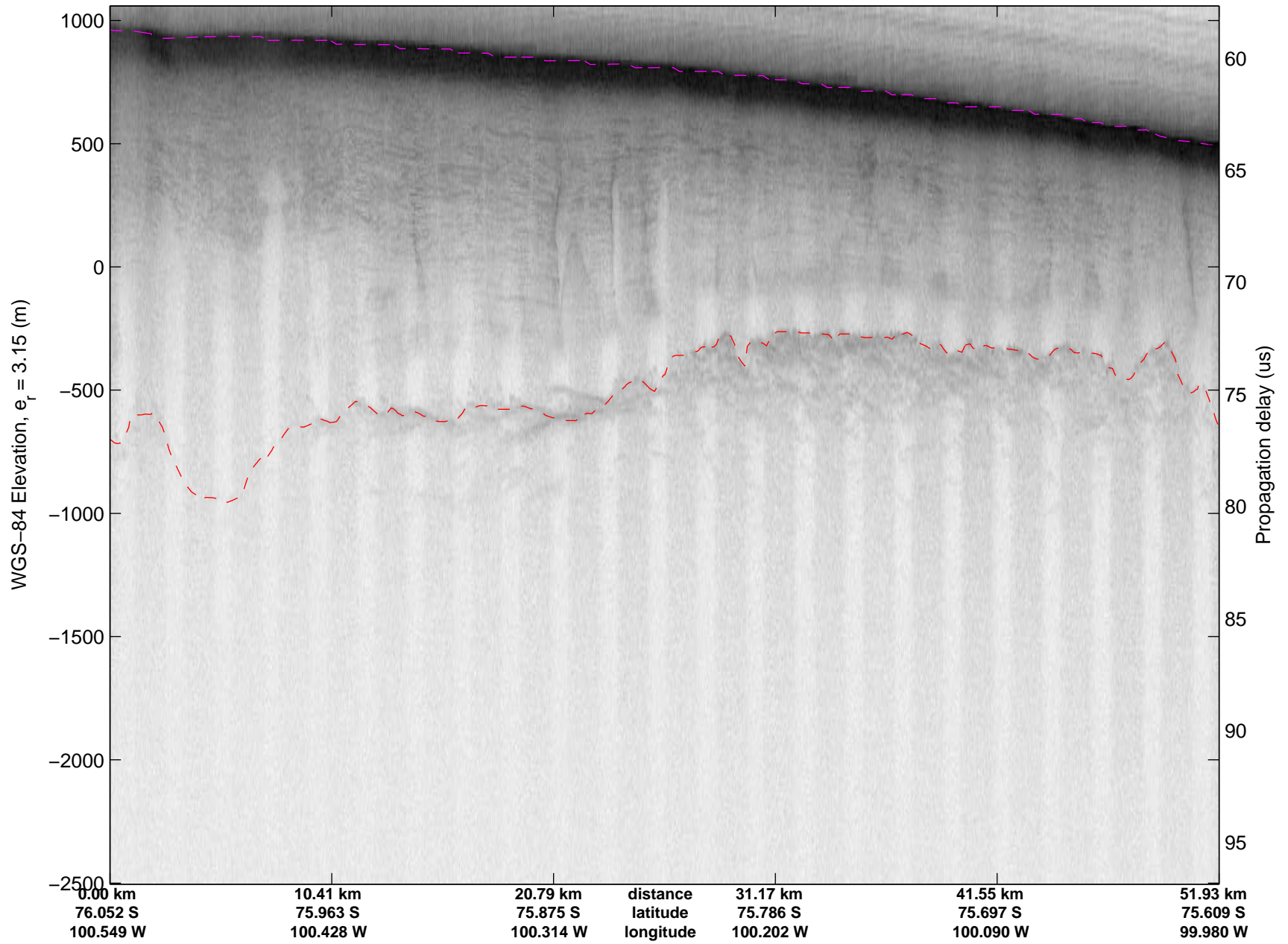




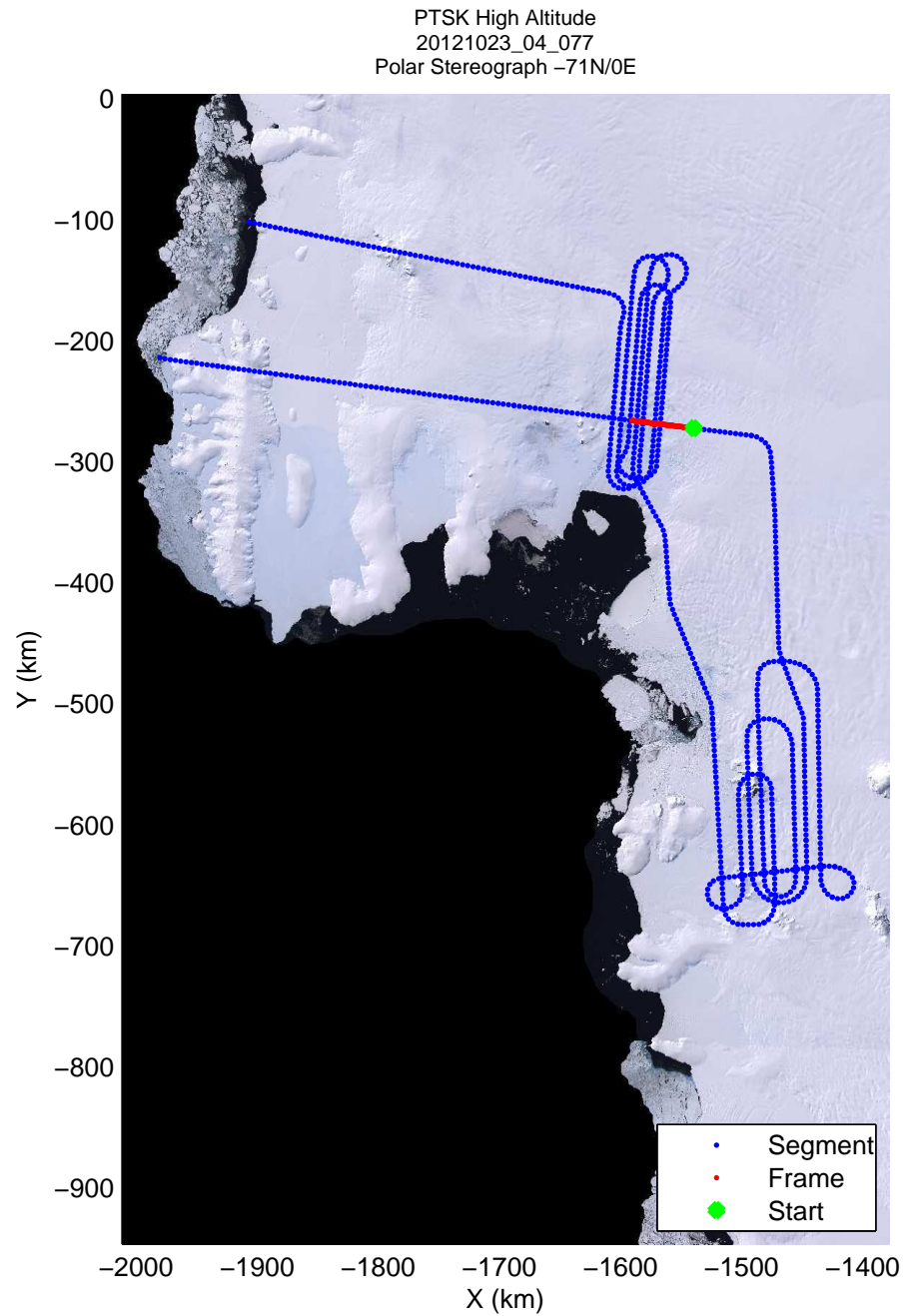
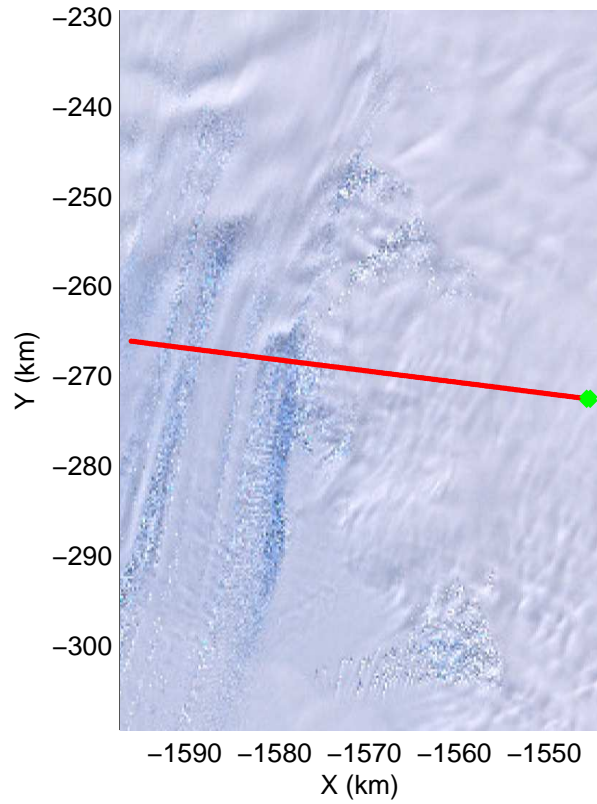
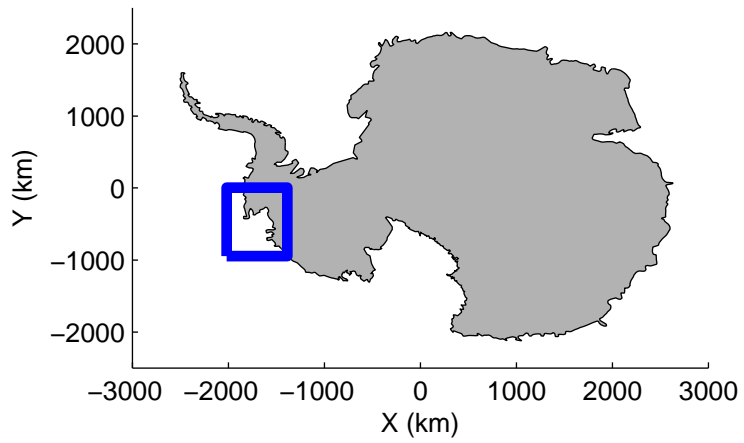
mcords2 2012\_Antarctica\_DC8: "PTSK High Altitude" 20121023\_04\_076: 21:31:40.0 to 21:35:27.0 GPS




mcords2 2012\_Antarctica\_DC8: "PTSK High Altitude" 20121023\_04\_076: 21:31:40.0 to 21:35:27.0 GPS



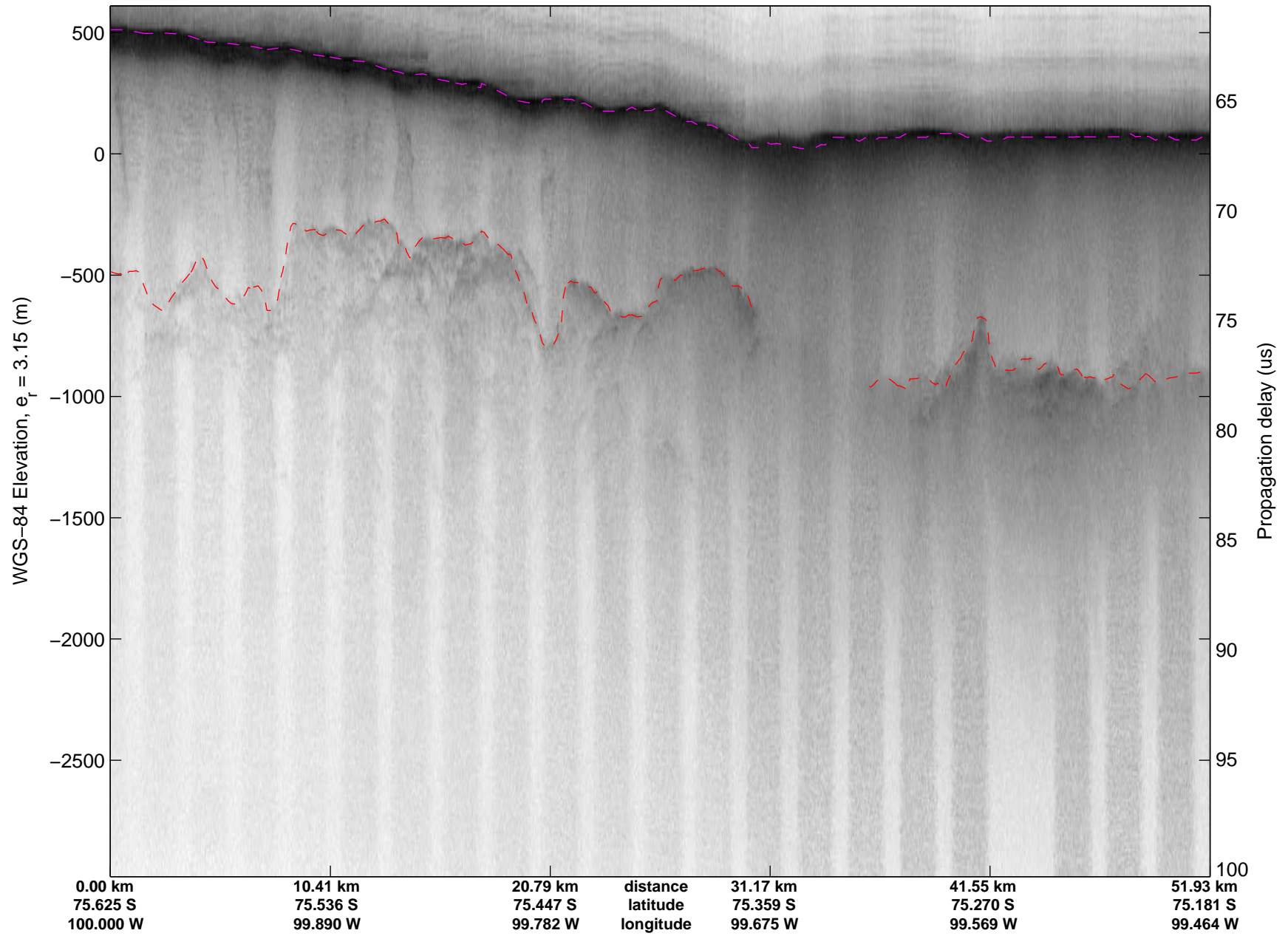


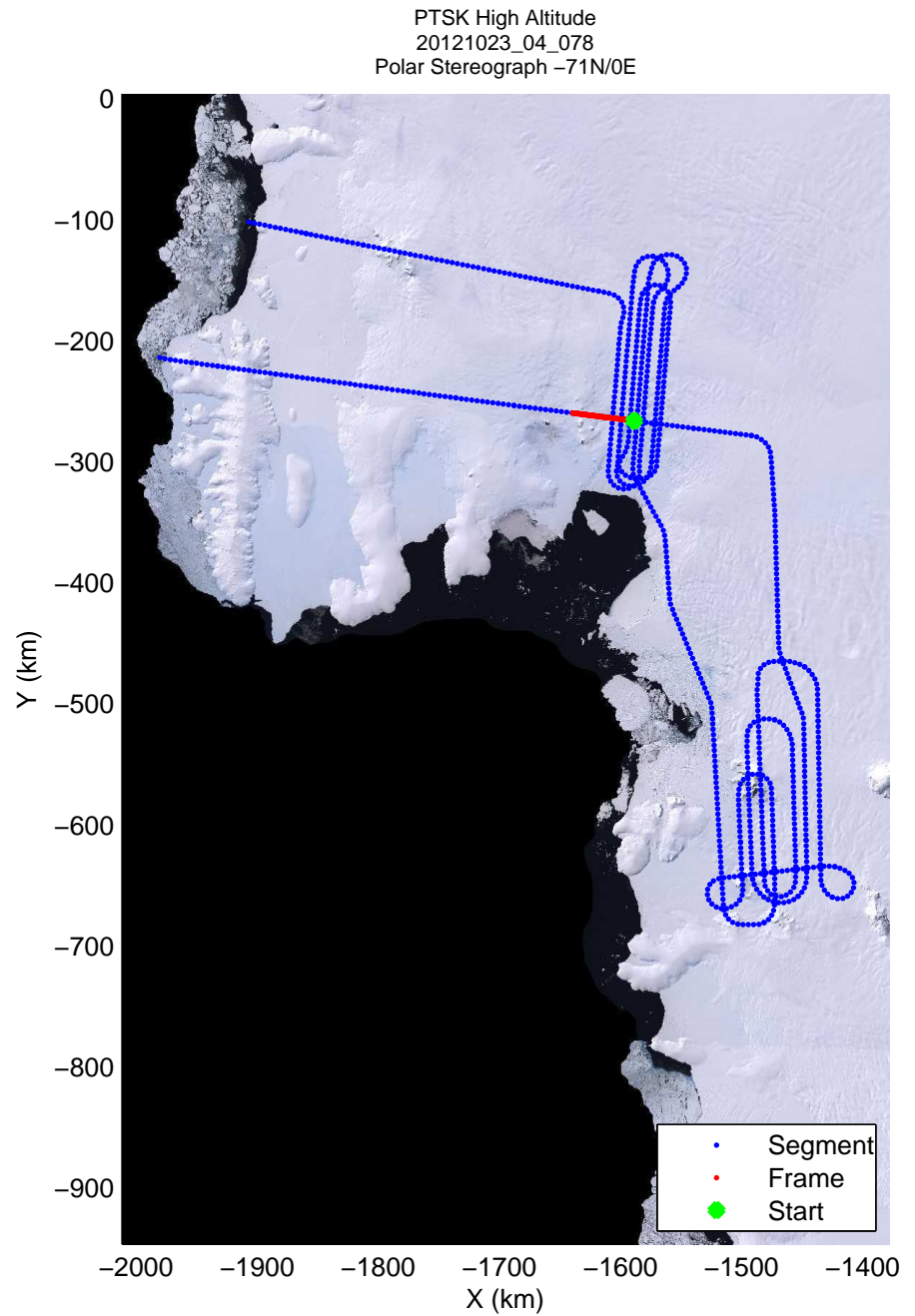
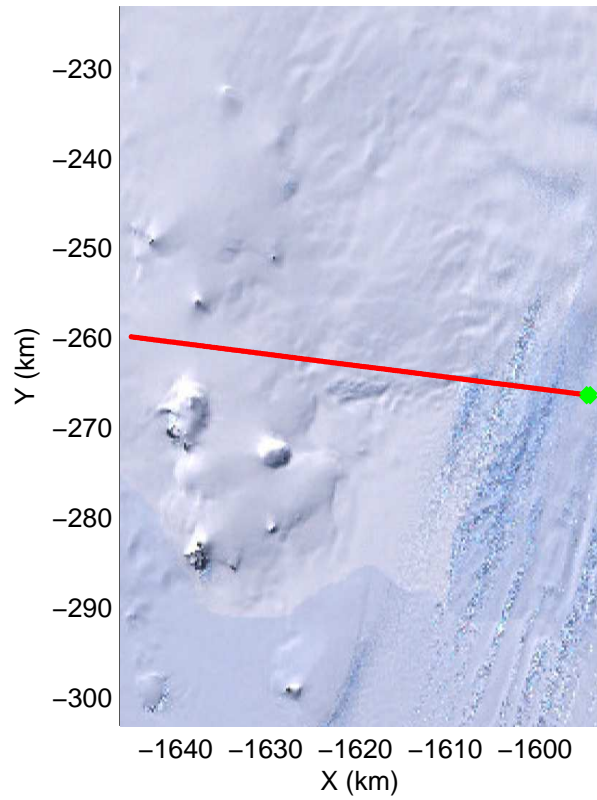
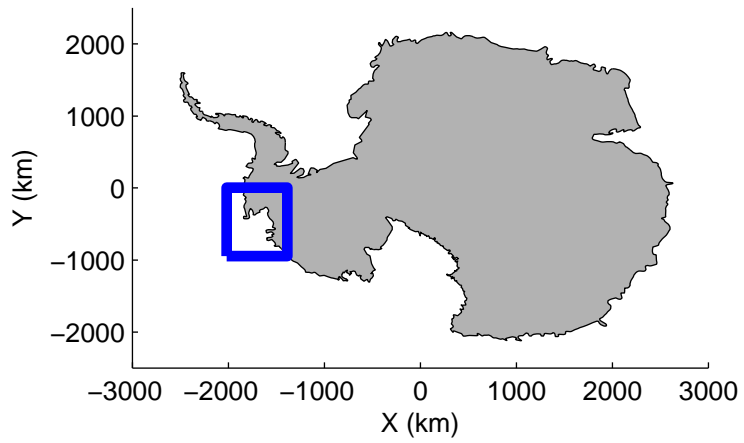


mcords2 2012\_Antarctica\_DC8: "PTSK High Altitude" 20121023\_04\_077: 21:35:18.8 to 21:38:55.3 GPS




mcords2 2012\_Antarctica\_DC8: "PTSK High Altitude" 20121023\_04\_077: 21:35:18.8 to 21:38:55.3 GPS



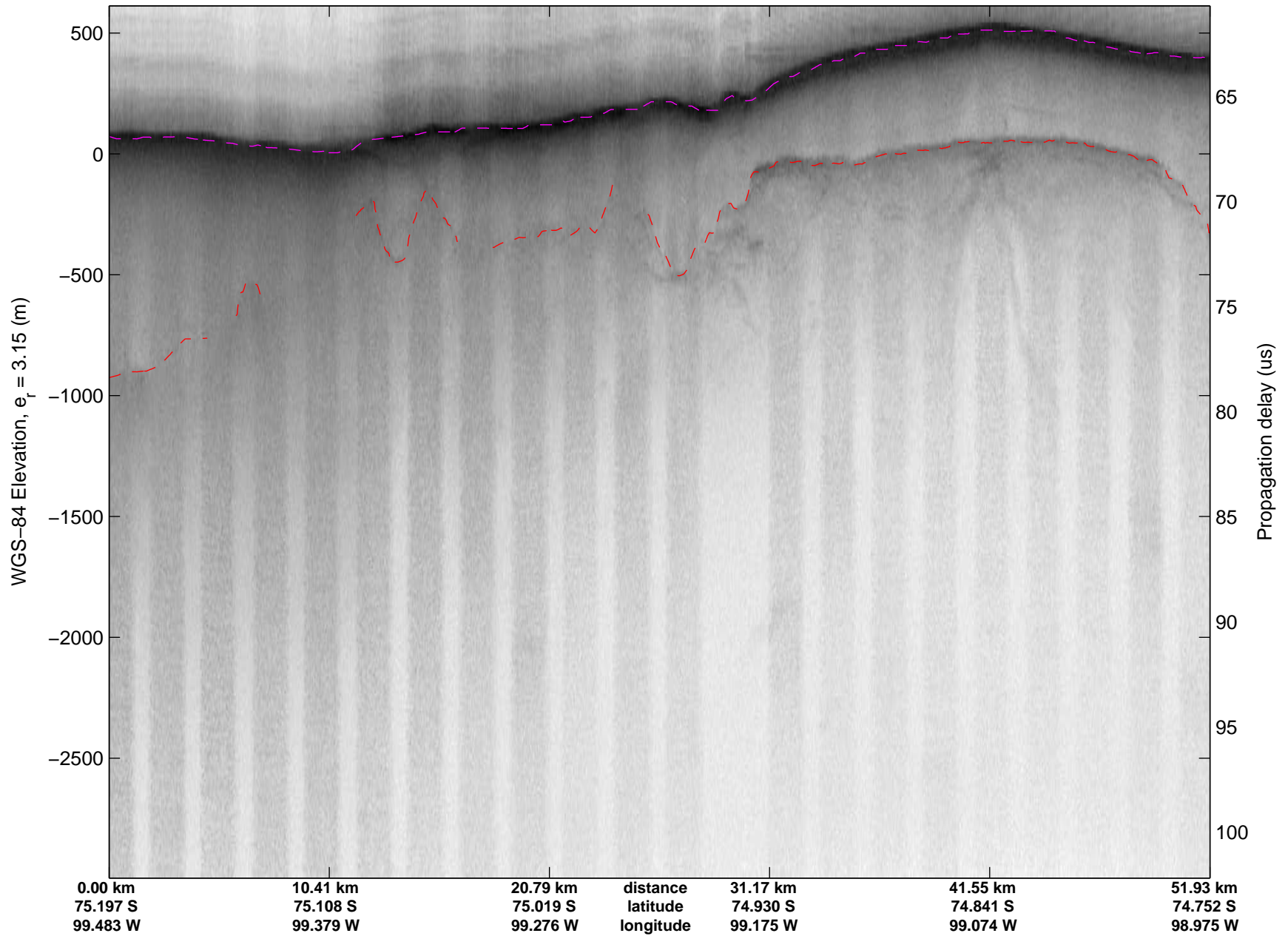


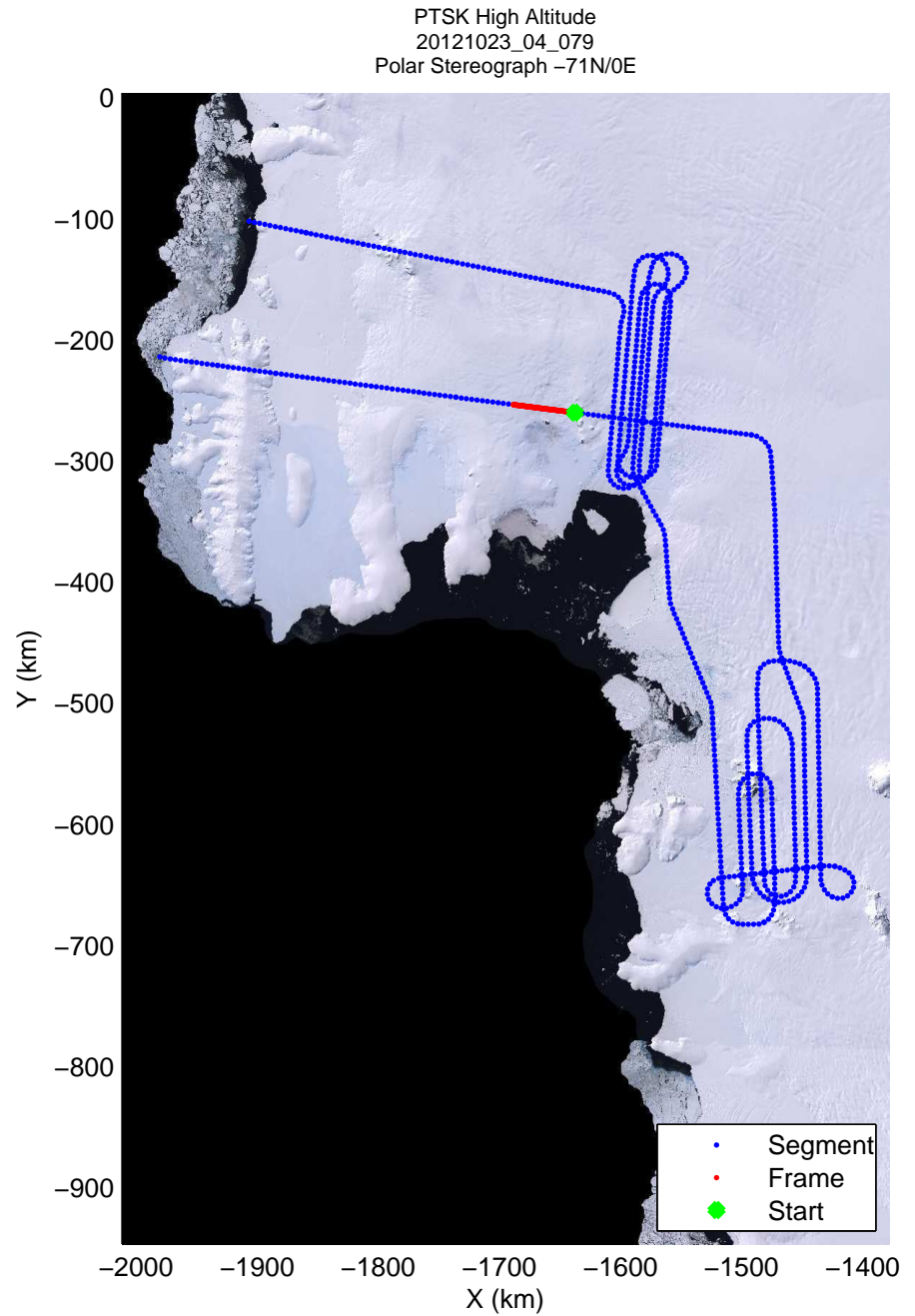
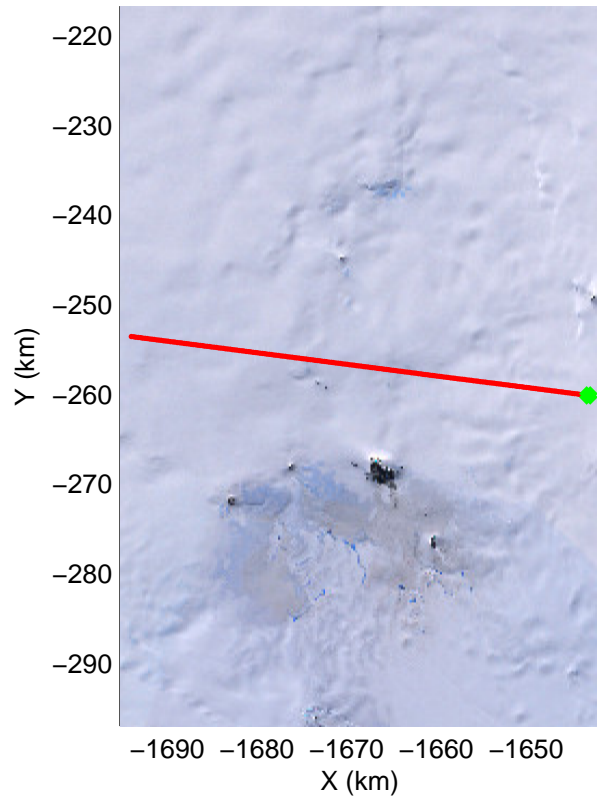


mcords2 2012\_Antarctica\_DC8: "PTSK High Altitude" 20121023\_04\_078: 21:38:47.4 to 21:42:21.3 GPS




mcords2 2012\_Antarctica\_DC8: "PTSK High Altitude" 20121023\_04\_078: 21:38:47.4 to 21:42:21.3 GPS



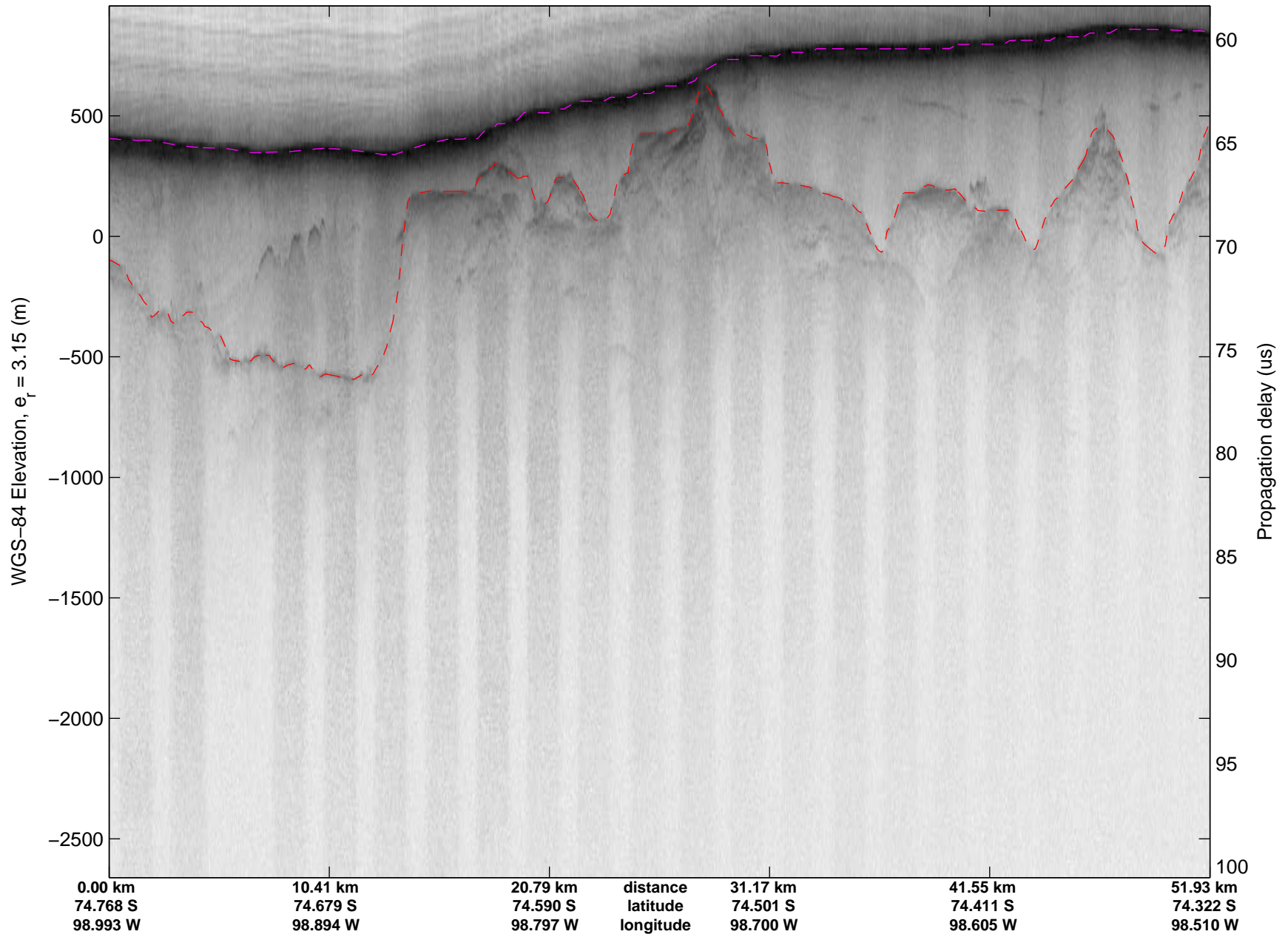


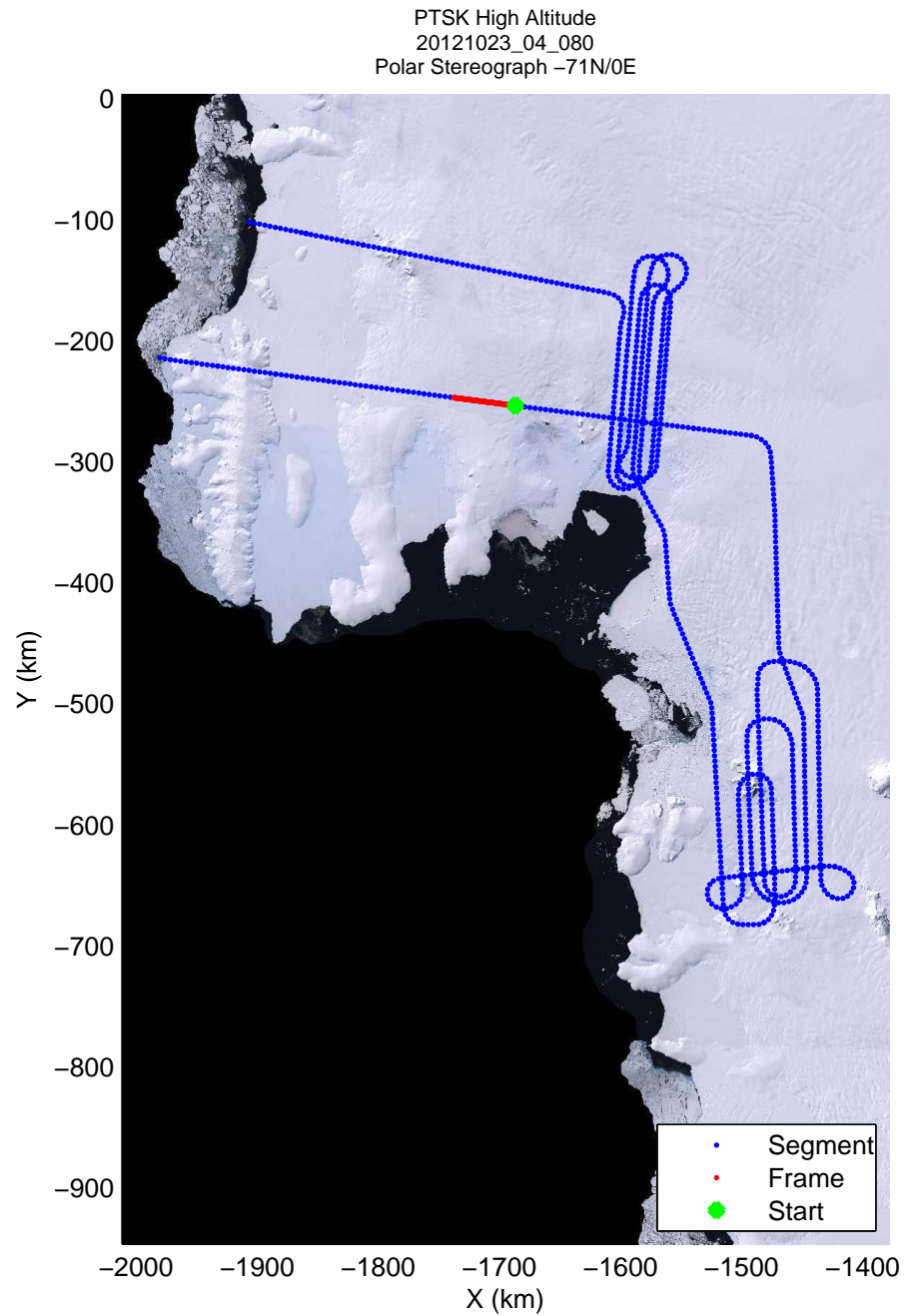
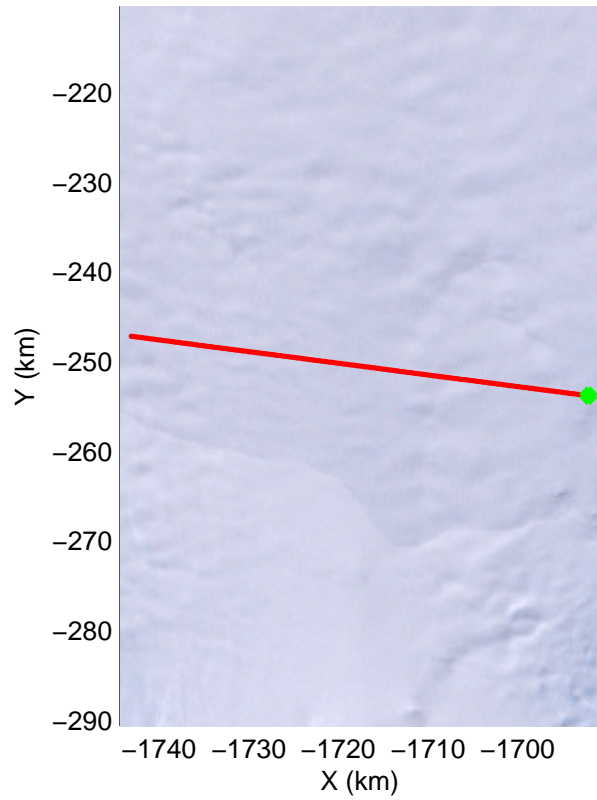
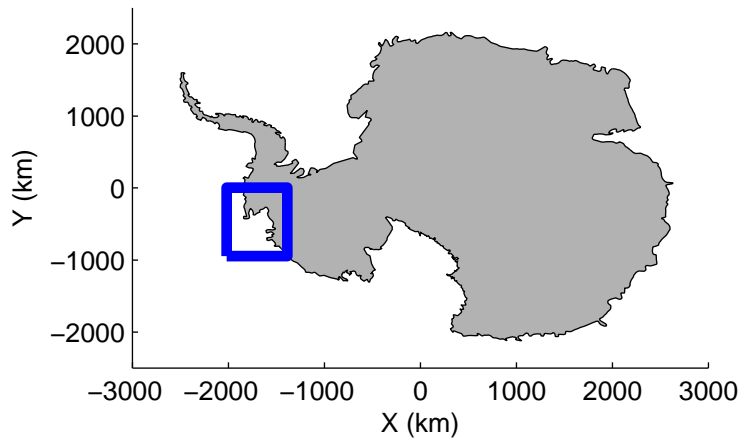
mcords2 2012\_Antarctica\_DC8: "PTSK High Altitude" 20121023\_04\_079: 21:42:13.3 to 21:45:49.7 GPS






mcords2 2012\_Antarctica\_DC8: "PTSK High Altitude" 20121023\_04\_079: 21:42:13.3 to 21:45:49.7 GPS

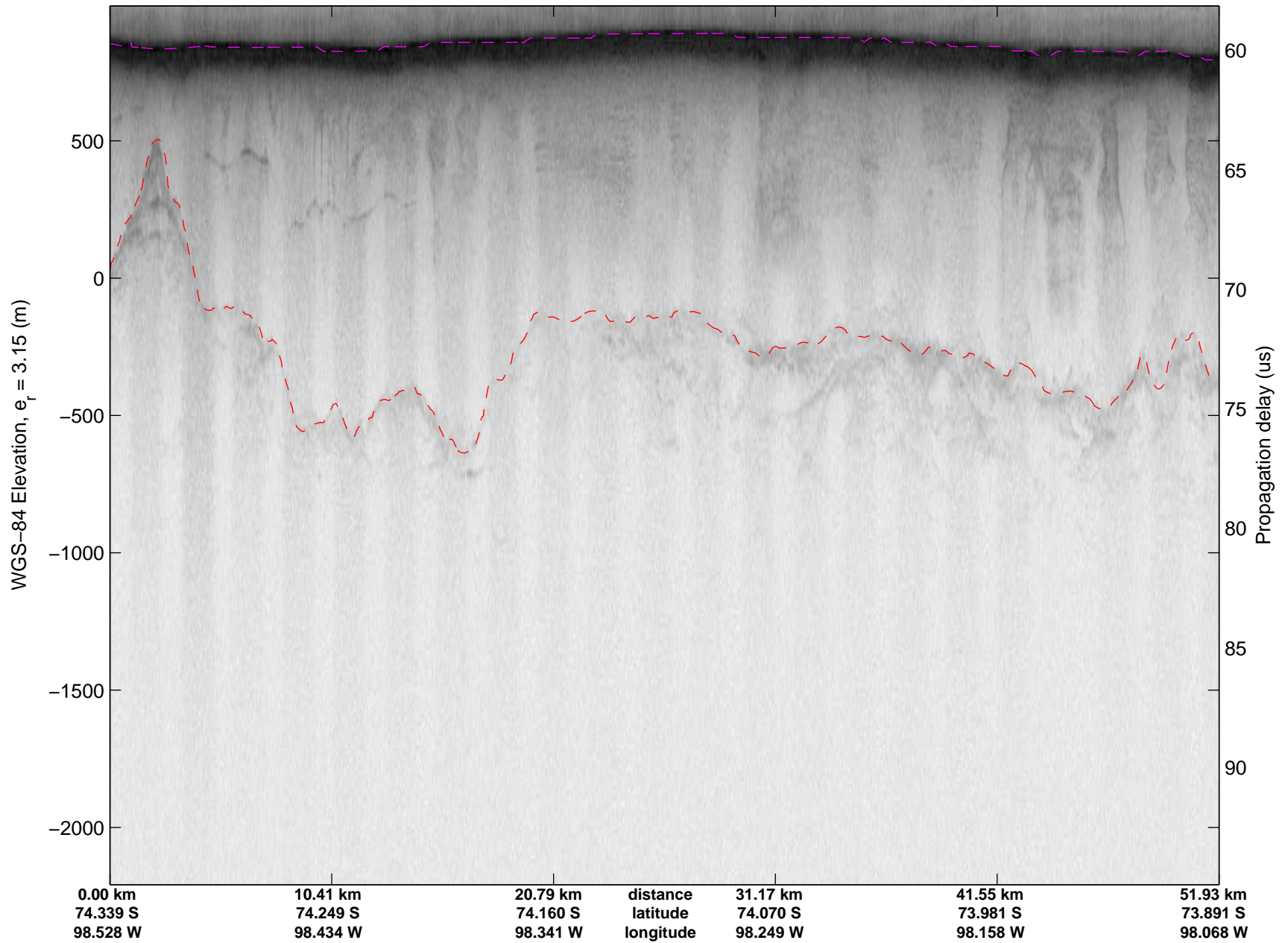




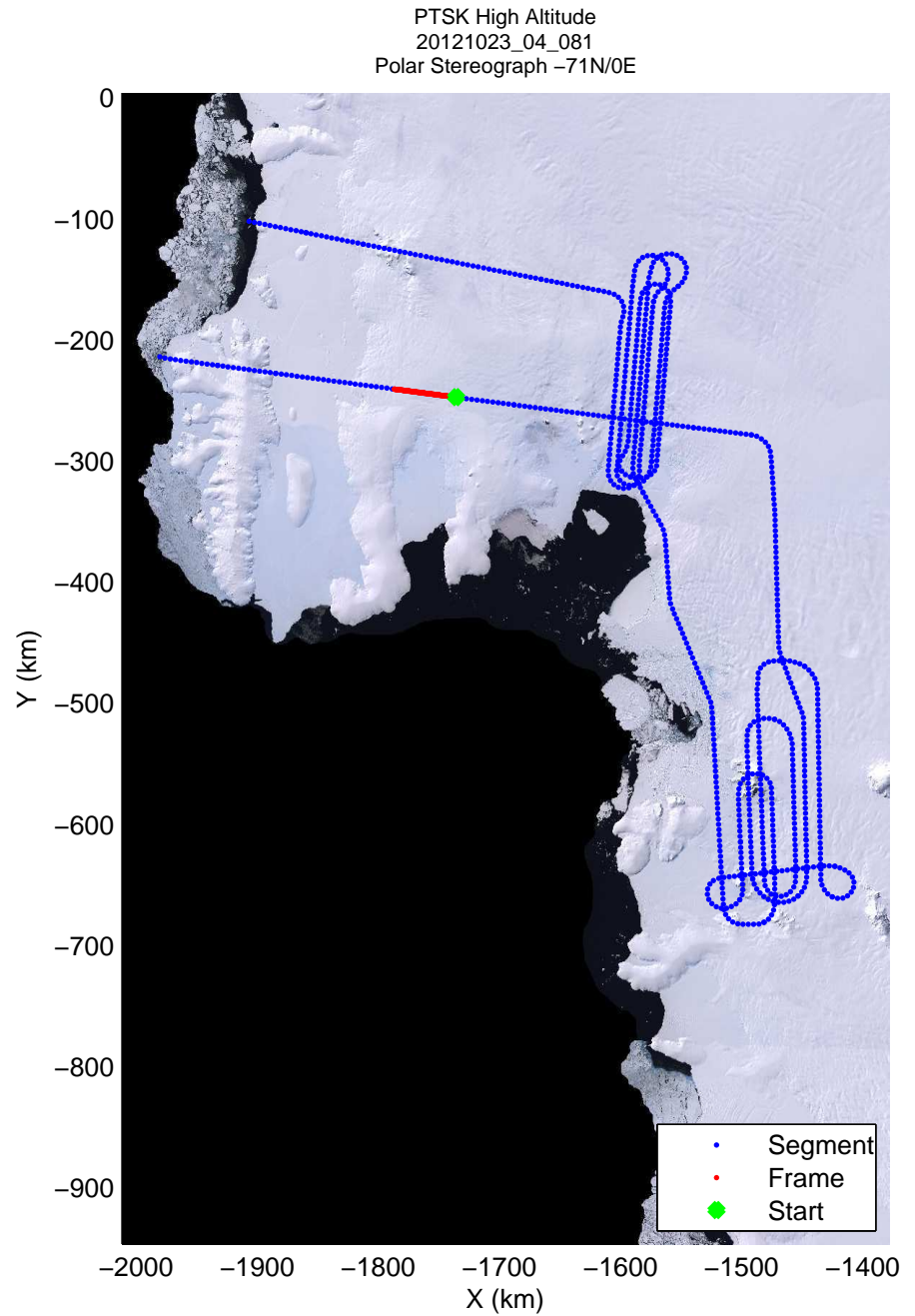
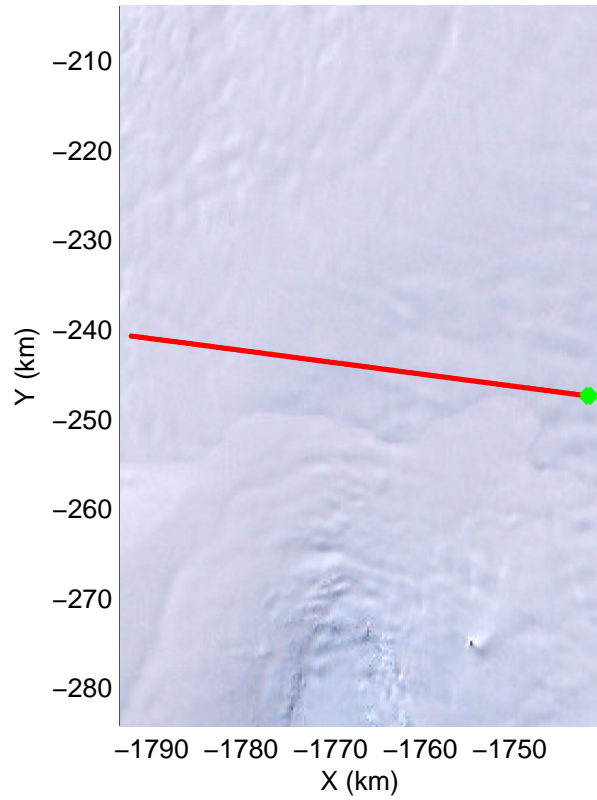
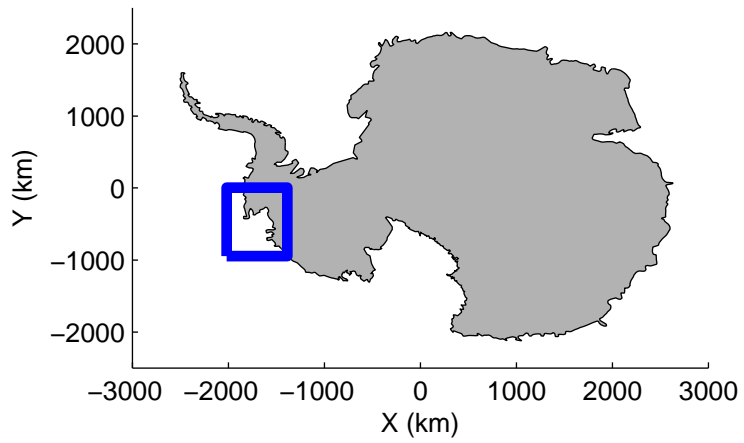
mcords2 2012\_Antarctica\_DC8: "PTSK High Altitude" 20121023\_04\_080: 21:45:41.7 to 21:49:18.9 GPS




mcords2 2012\_Antarctica\_DC8: "PTSK High Altitude" 20121023\_04\_080: 21:45:41.7 to 21:49:18.9 GPS



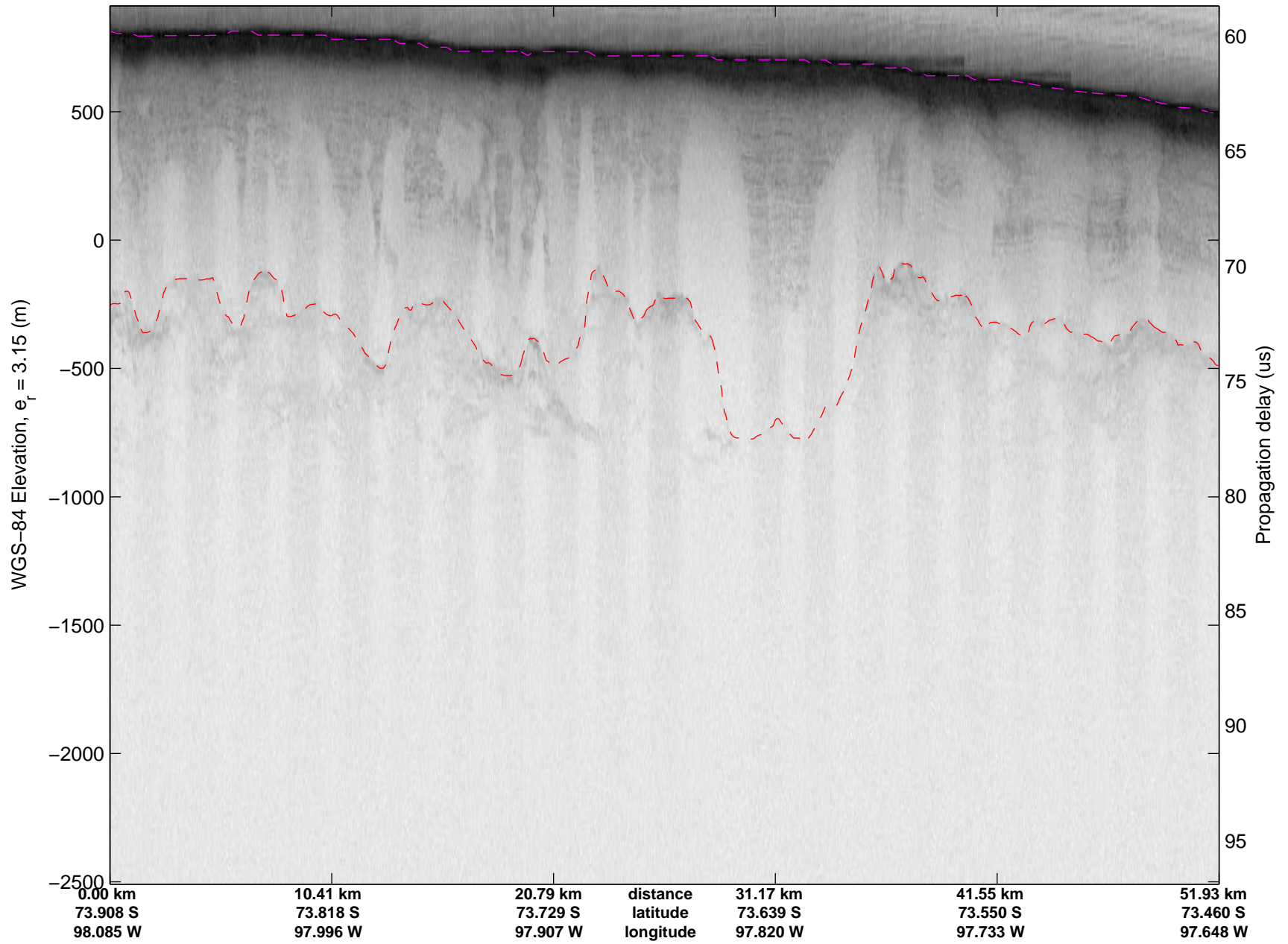


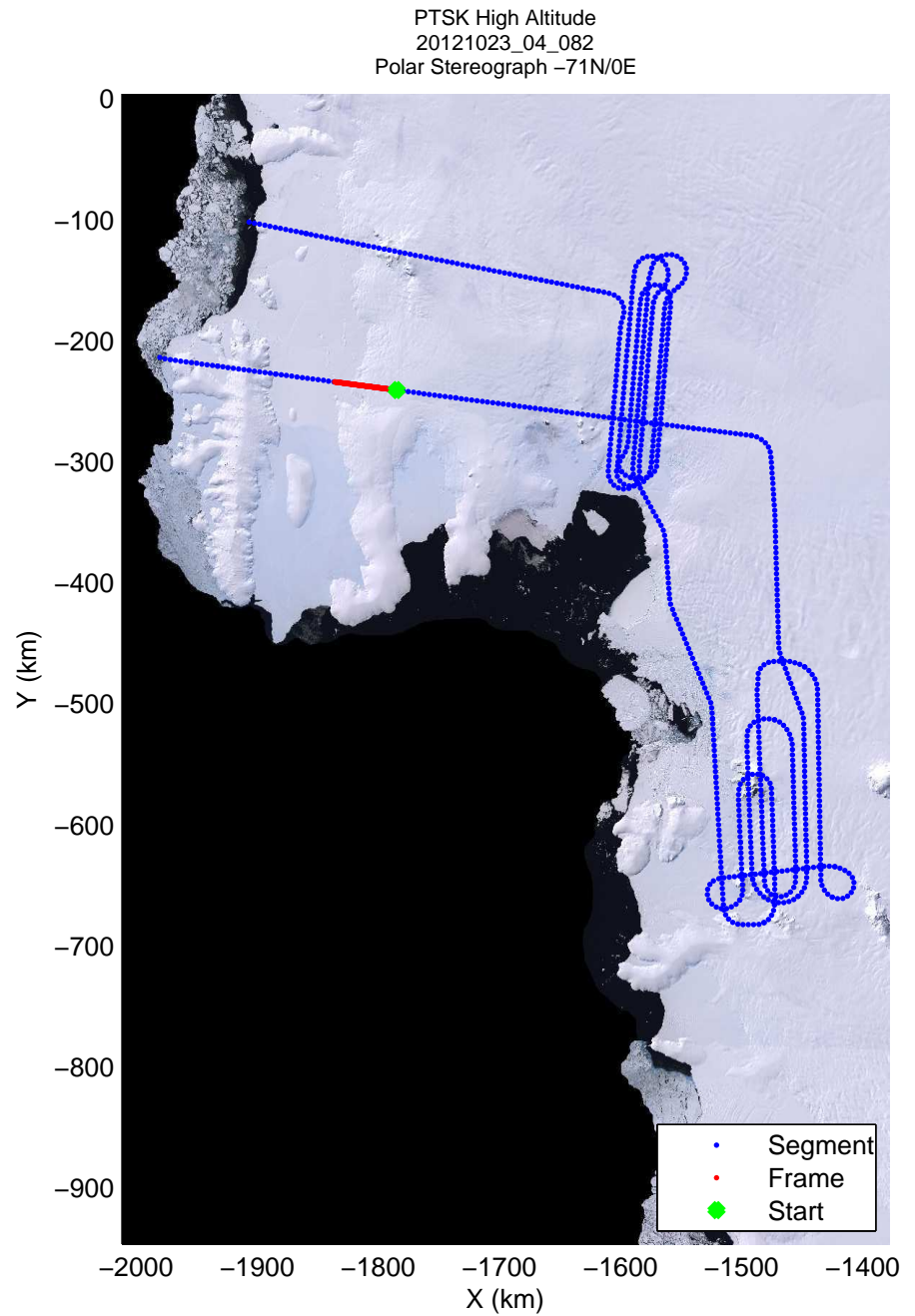
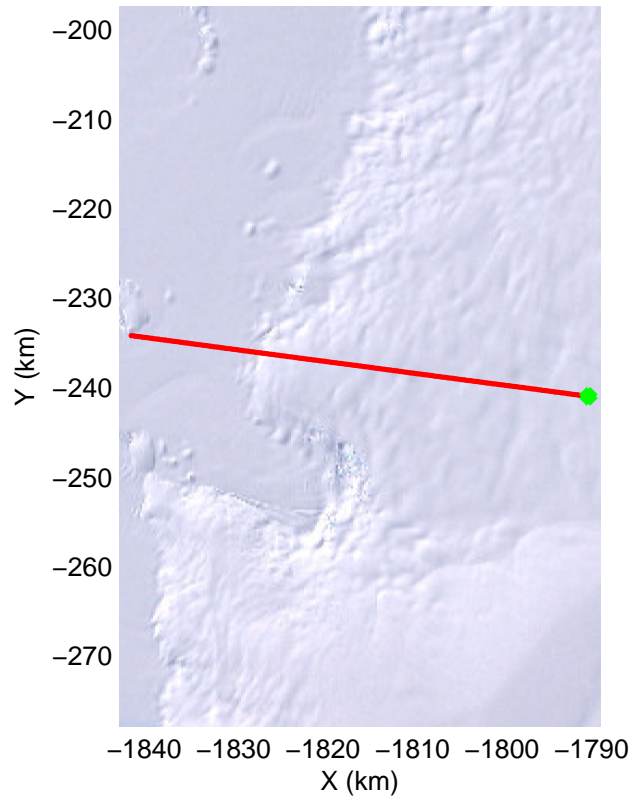
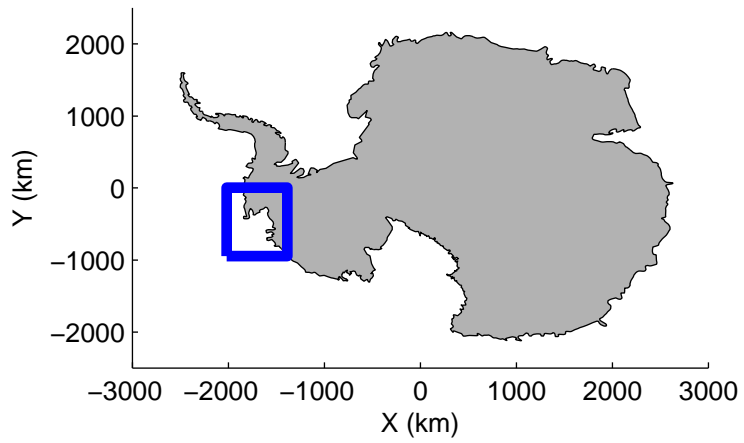


mcords2 2012\_Antarctica\_DC8: "PTSK High Altitude" 20121023\_04\_081: 21:49:10.8 to 21:52:45.8 GPS




mcords2 2012\_Antarctica\_DC8: "PTSK High Altitude" 20121023\_04\_081: 21:49:10.8 to 21:52:45.8 GPS



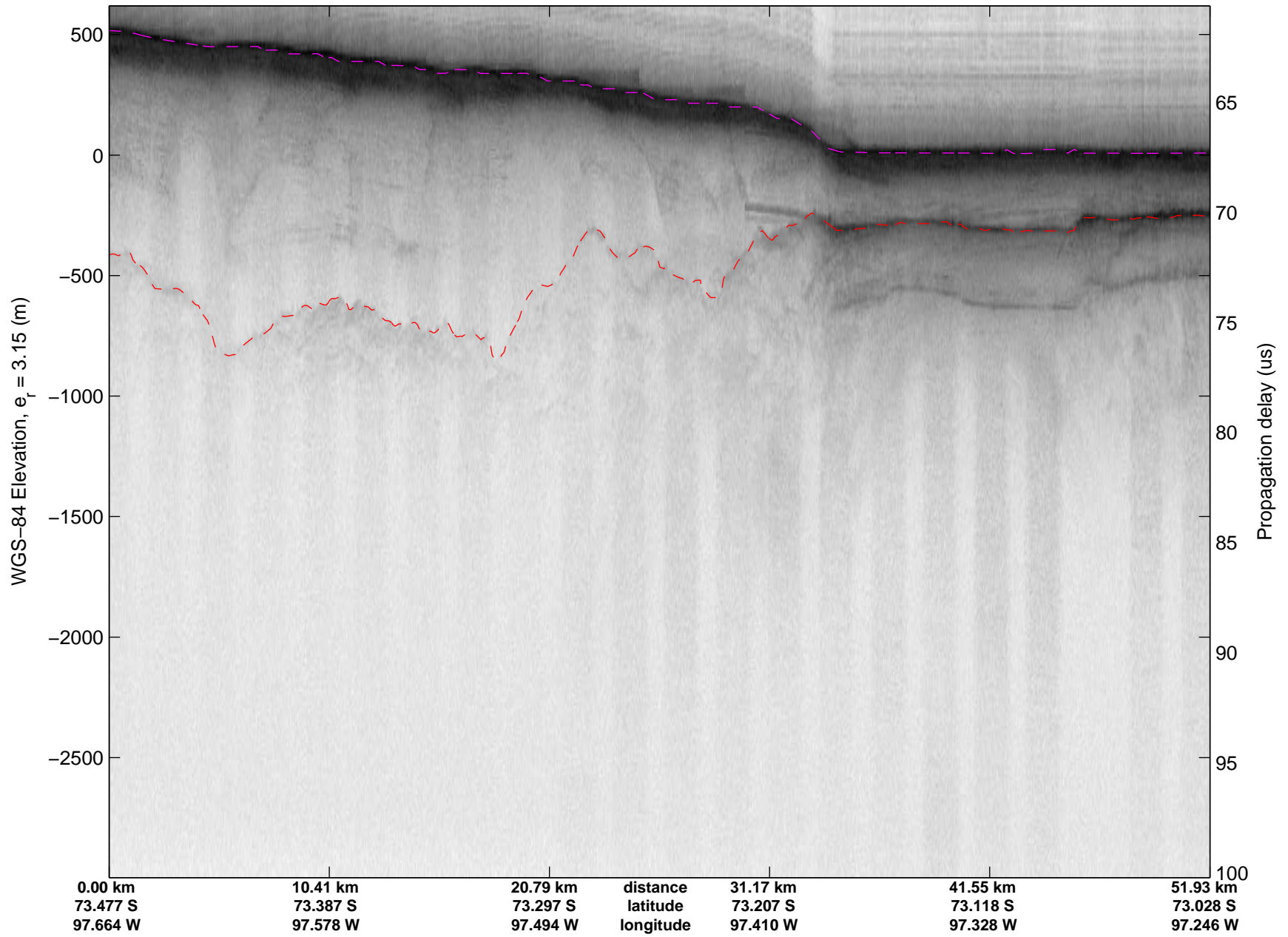


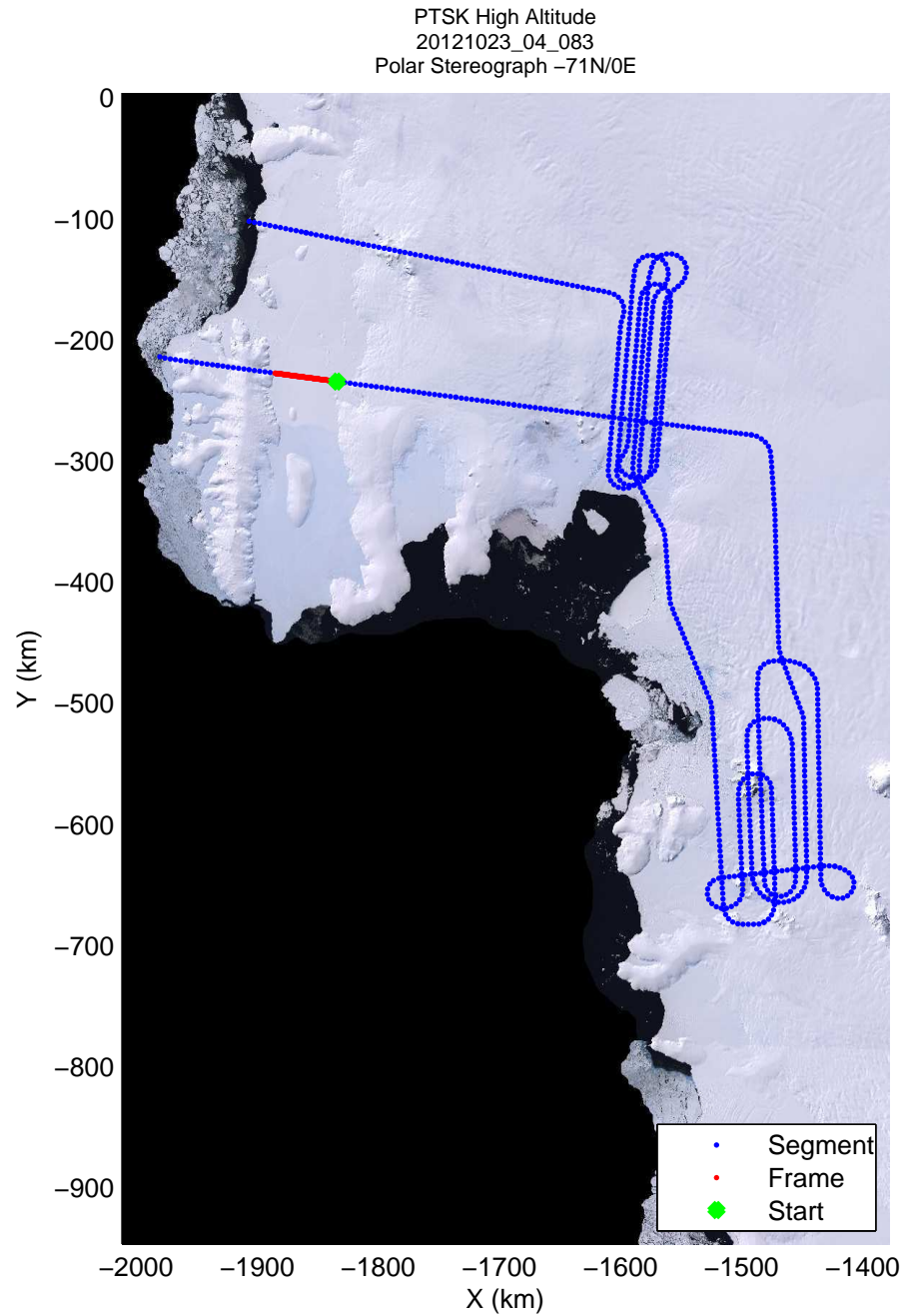
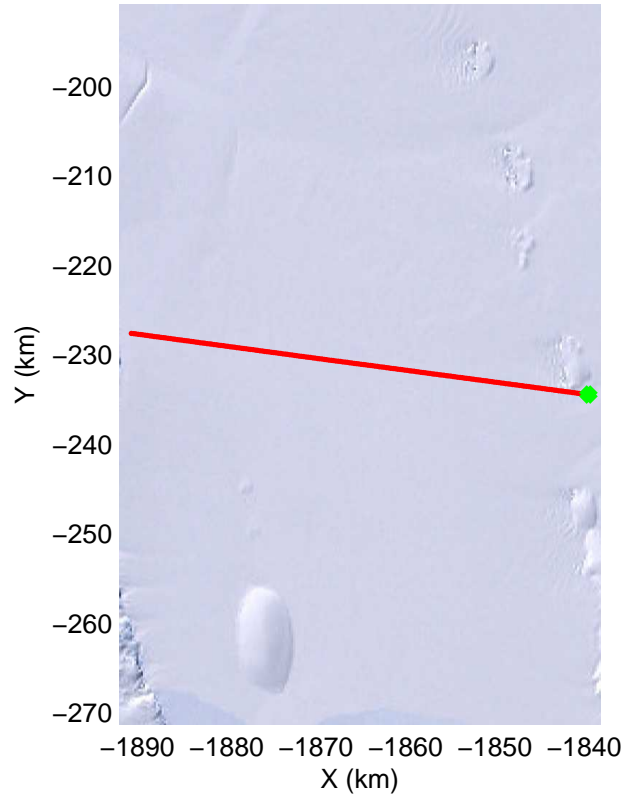


mcords2 2012\_Antarctica\_DC8: "PTSK High Altitude" 20121023\_04\_082: 21:52:37.8 to 21:56:10.9 GPS




mcords2 2012\_Antarctica\_DC8: "PTSK High Altitude" 20121023\_04\_082: 21:52:37.8 to 21:56:10.9 GPS






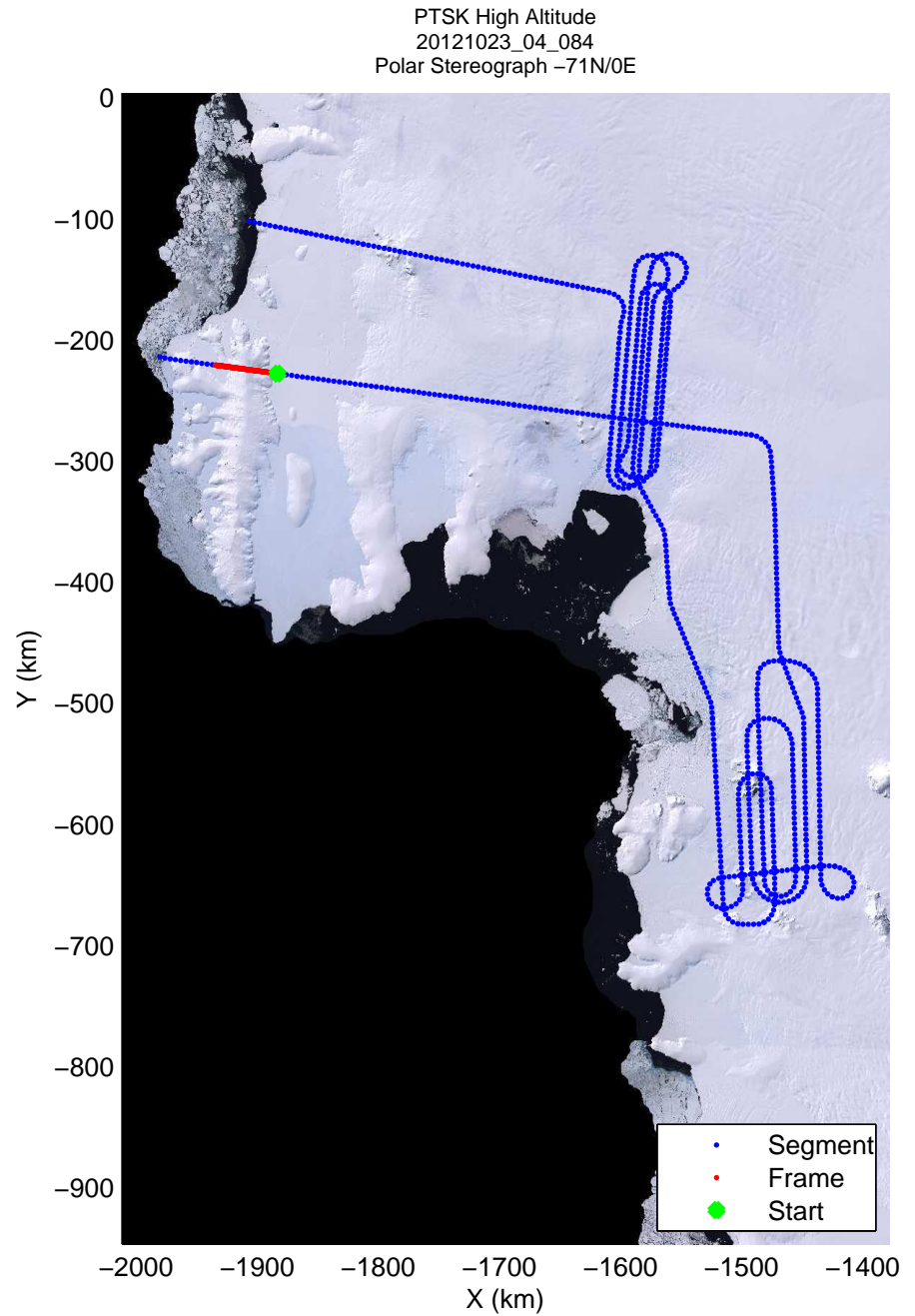
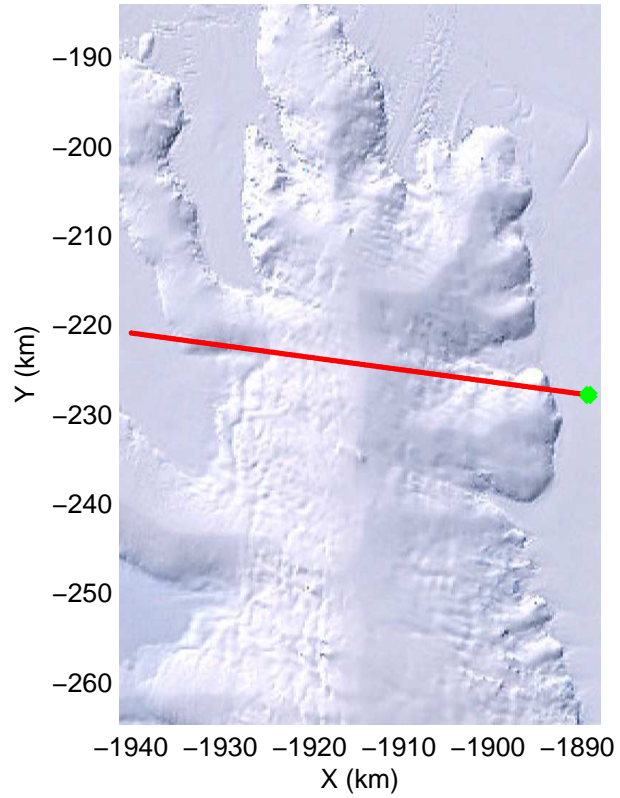
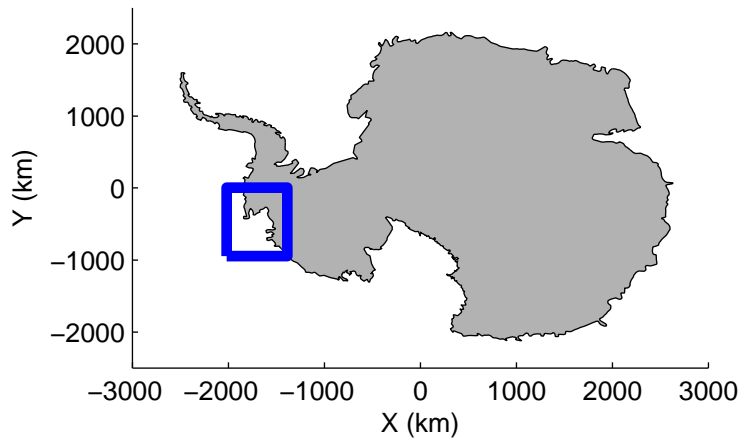
mcords2 2012\_Antarctica\_DC8: "PTSK High Altitude" 20121023\_04\_083: 21:56:03.0 to 21:59:35.7 GPS






mcords2 2012\_Antarctica\_DC8: "PTSK High Altitude" 20121023\_04\_083: 21:56:03.0 to 21:59:35.7 GPS

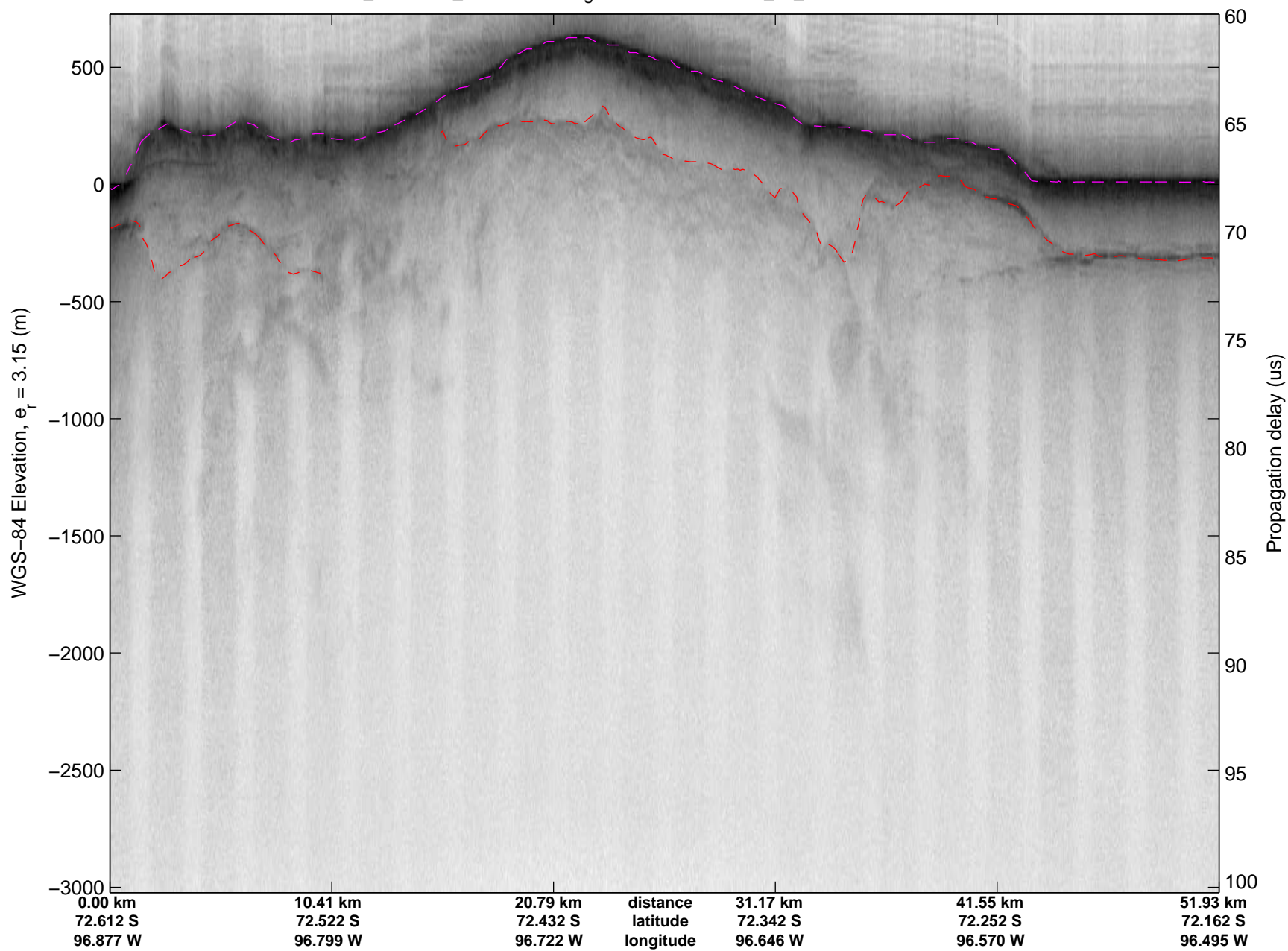




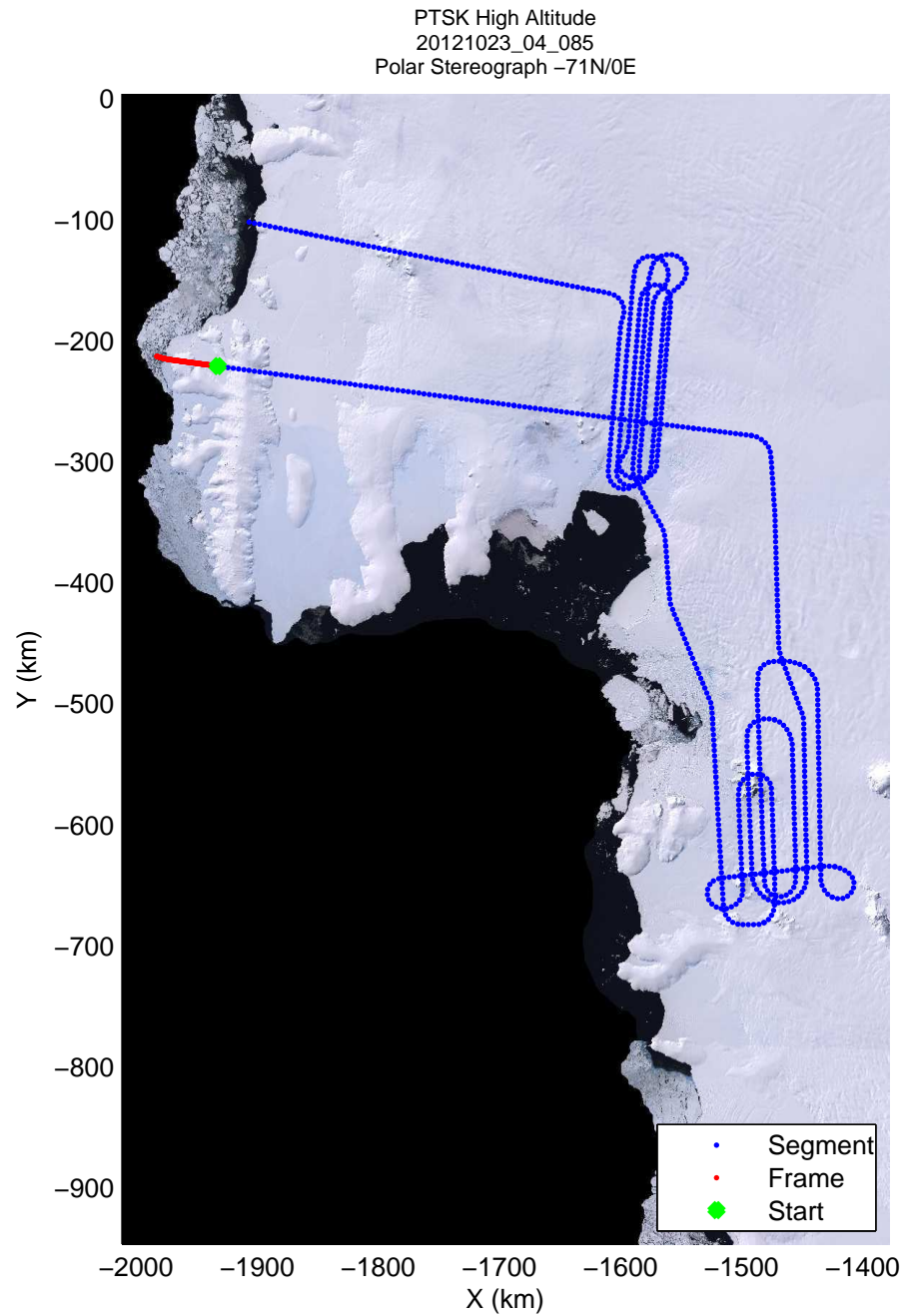
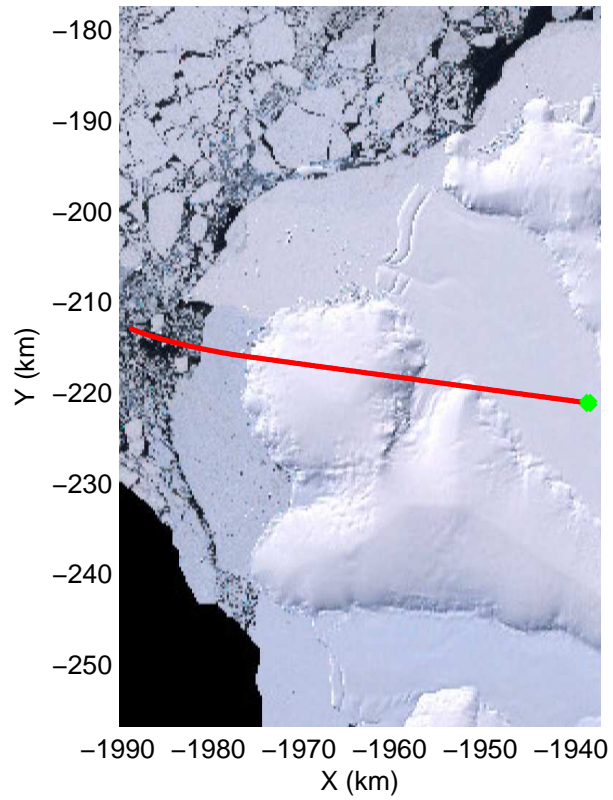
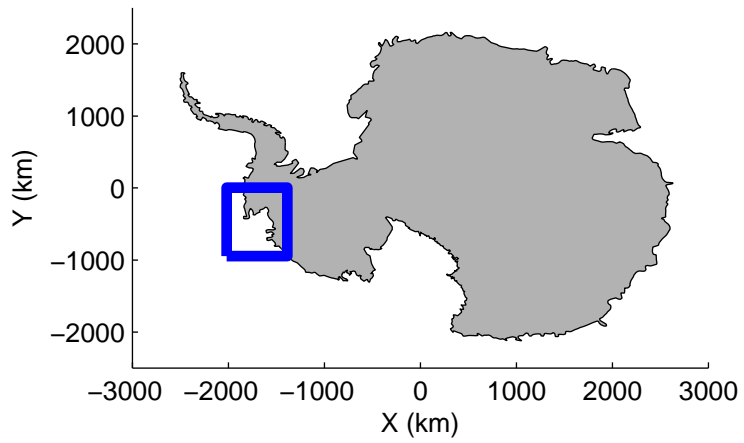
mcords2 2012\_Antarctica\_DC8: "PTSK High Altitude" 20121023\_04\_084: 21:59:27.8 to 22:02:59.5 GPS




mcords2 2012\_Antarctica\_DC8: "PTSK High Altitude" 20121023\_04\_084: 21:59:27.8 to 22:02:59.5 GPS







mcords2 2012\_Antarctica\_DC8: "PTSK High Altitude" 20121023\_04\_085: 22:02:51.7 to 22:06:19.9 GPS



mcords2 2012\_Antarctica\_DC8: "PTSK High Altitude" 20121023\_04\_085: 22:02:51.7 to 22:06:19.9 GPS

