
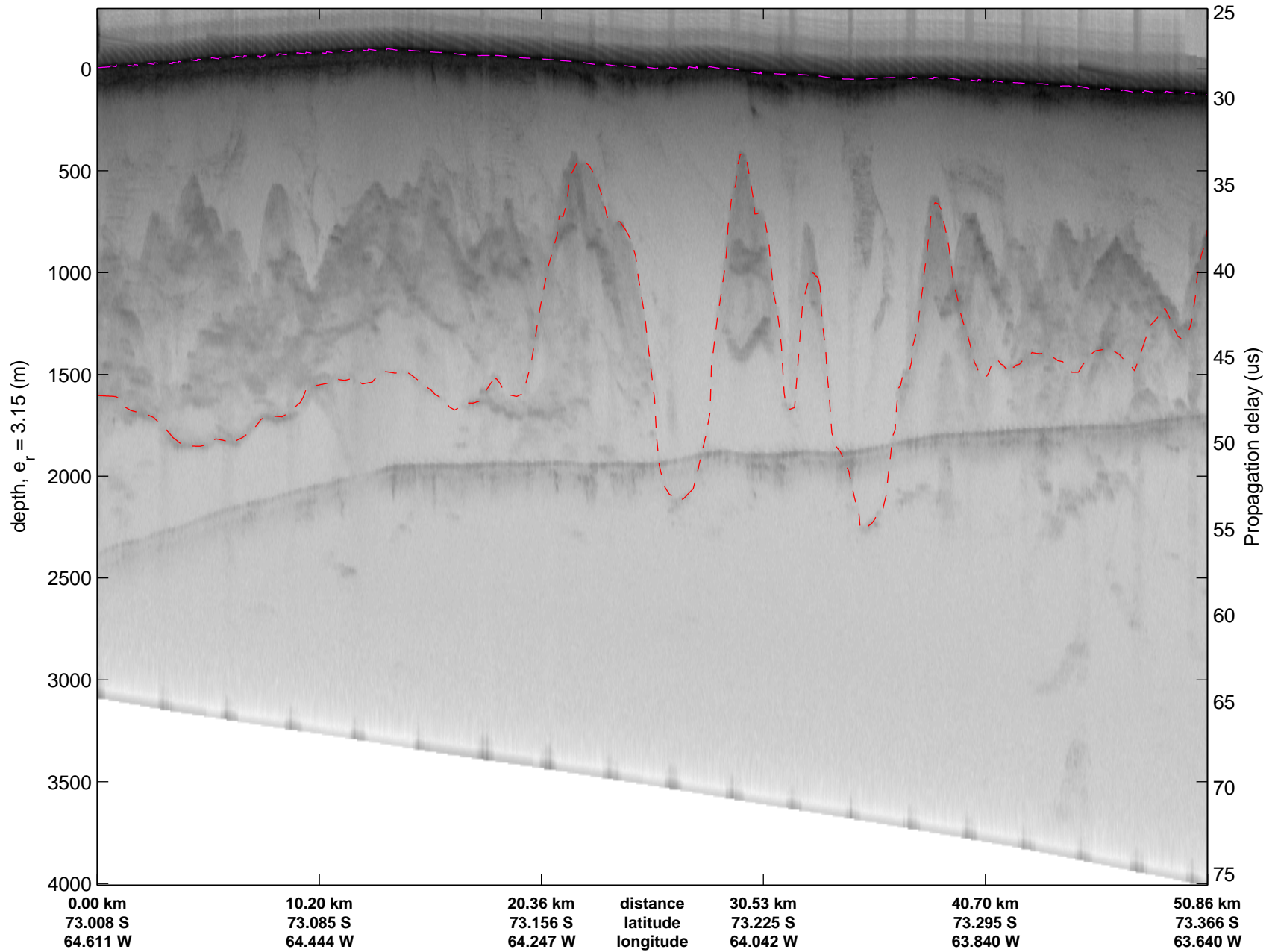
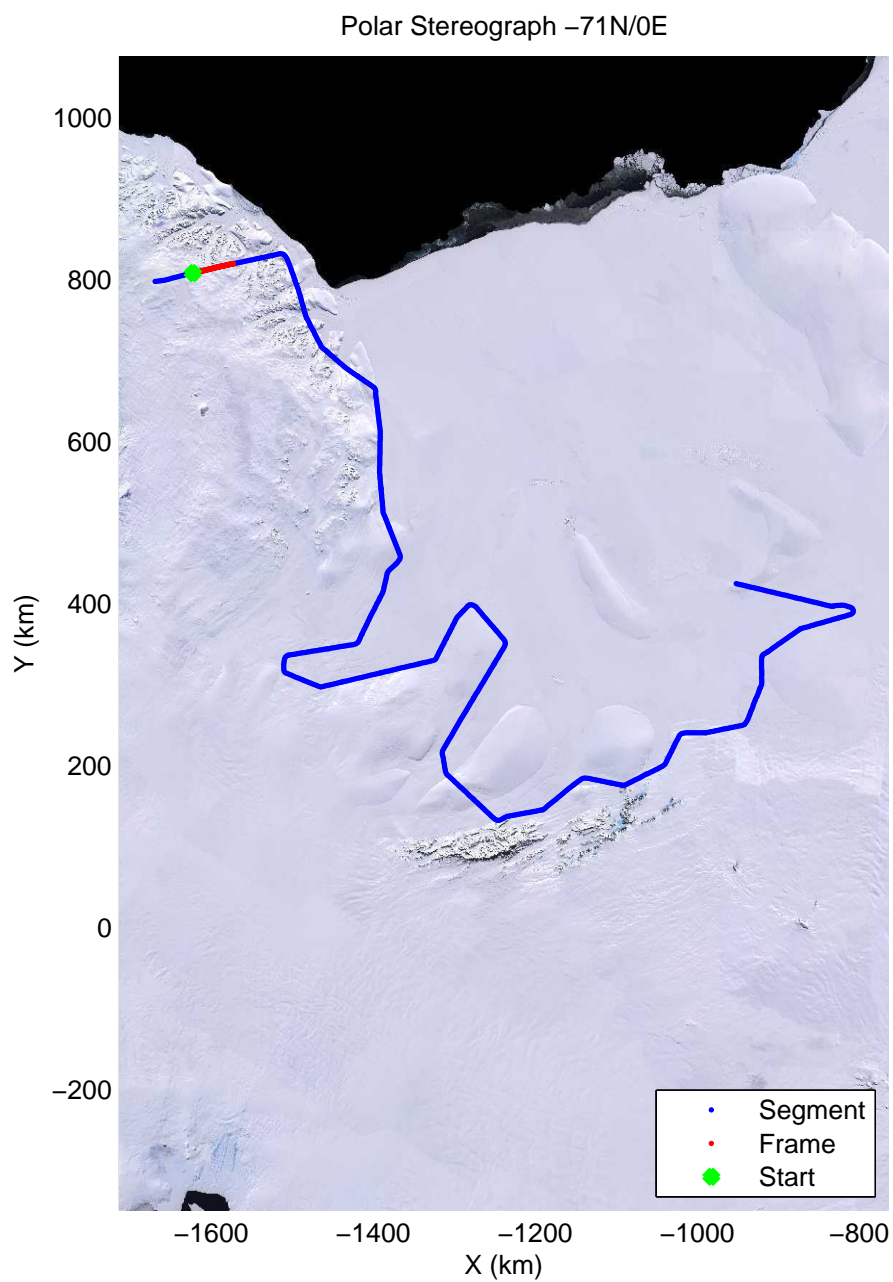
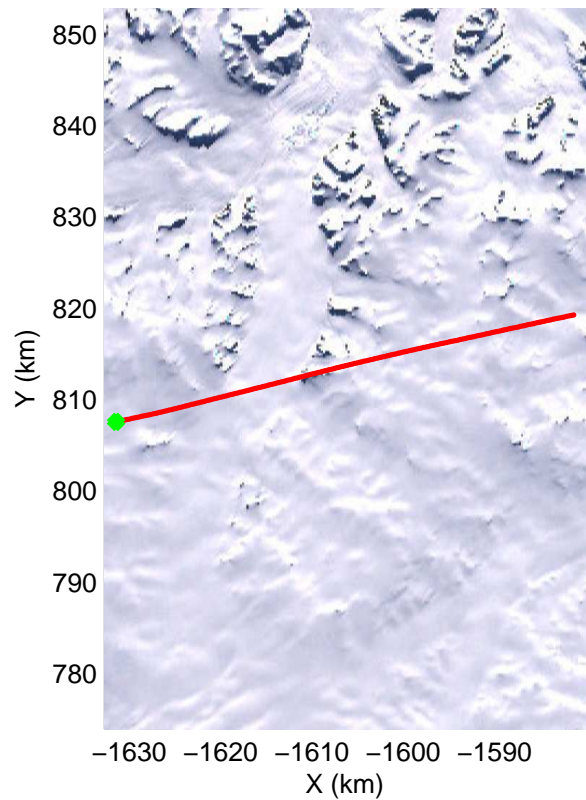
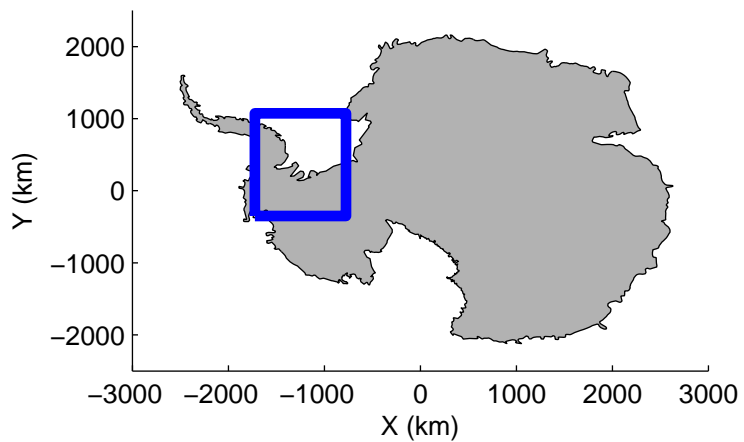


mcords2 2012_Antarctica_DC8:Ronne Grounding Line West 20121022_03_001:14:51:06.62 to 14:55:05.35 GPS




mcords2 2012_Antarctica_DC8:Ronne Grounding Line West 20121022_03_001:14:51:06.62 to 14:55:05.35 GPS

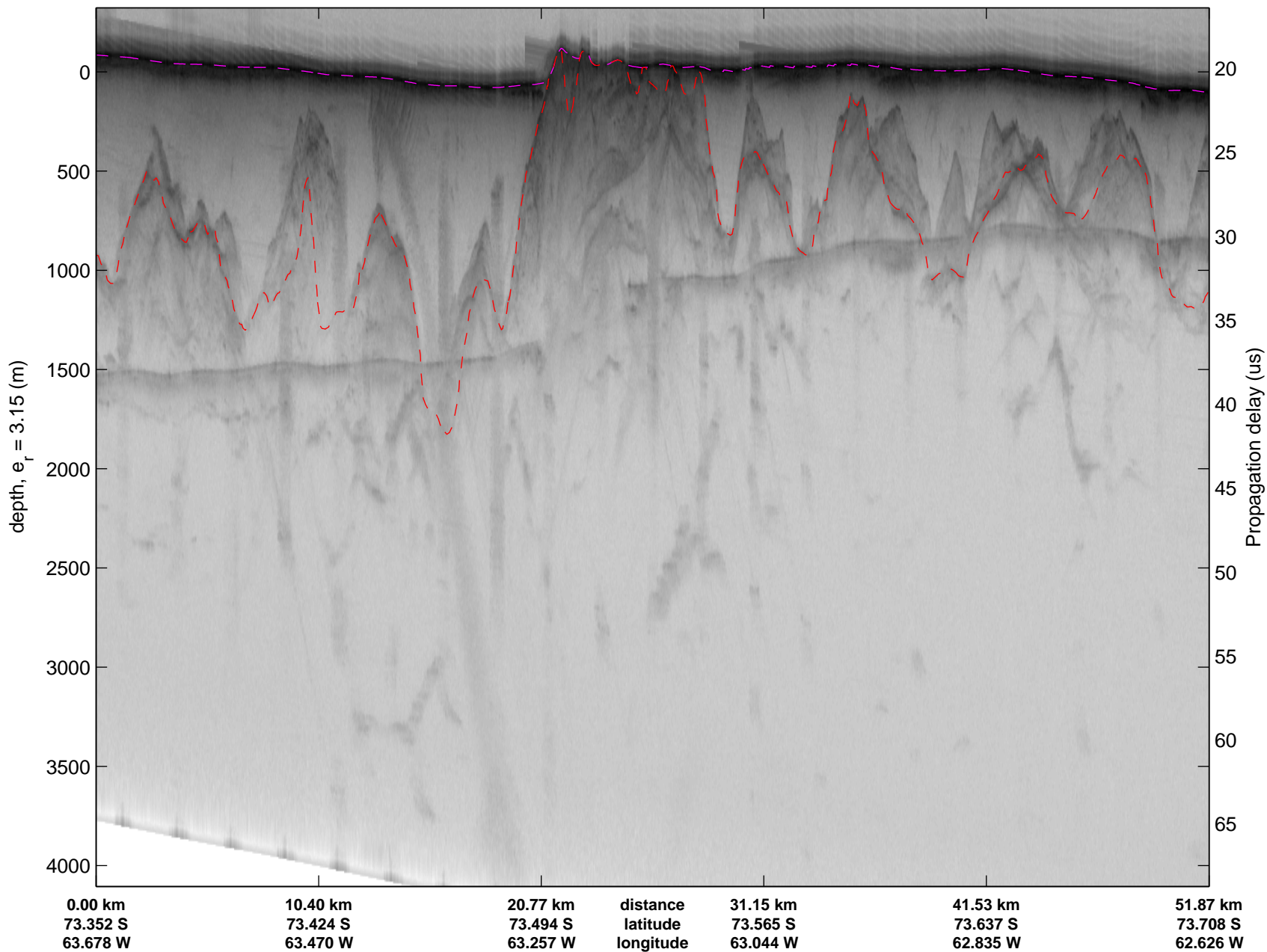


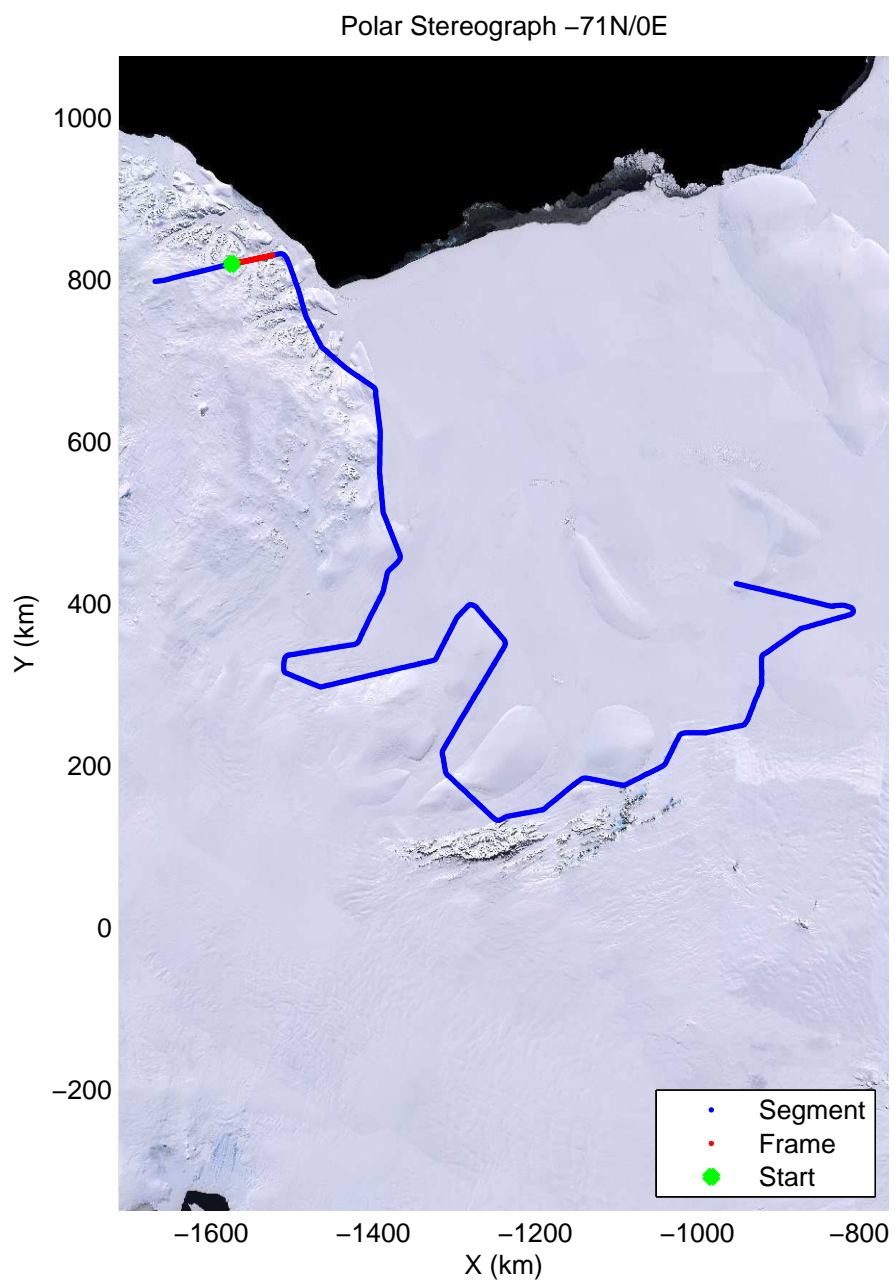
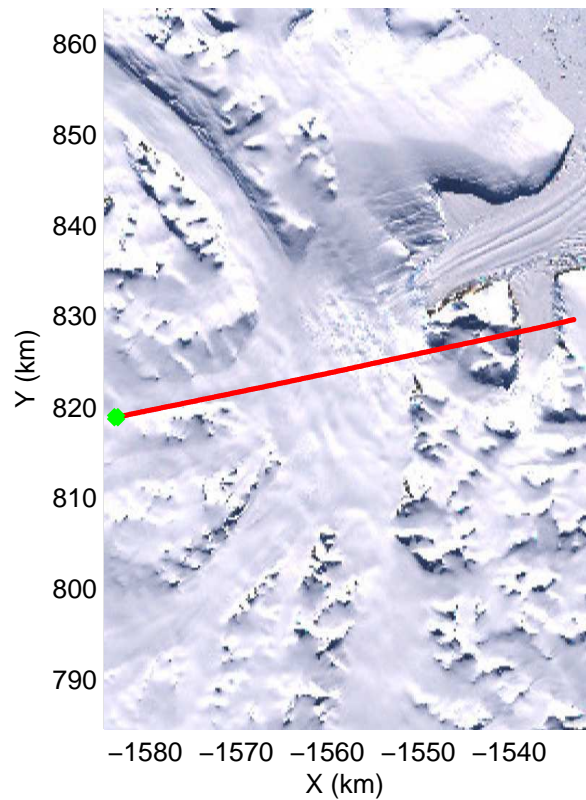
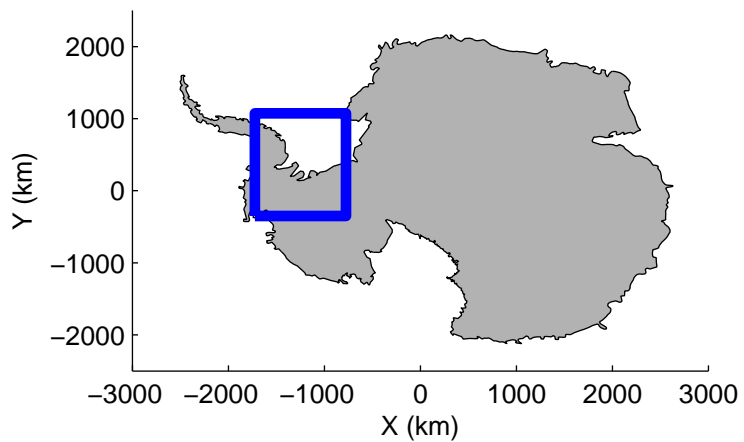


mcords2 2012_Antarctica_DC8:Ronne Grounding Line West 20121022_03_002:14:54:55.42 to 14:59:36.38 GPS




mcords2 2012_Antarctica_DC8:Ronne Grounding Line West 20121022_03_002:14:54:55.42 to 14:59:36.38 GPS




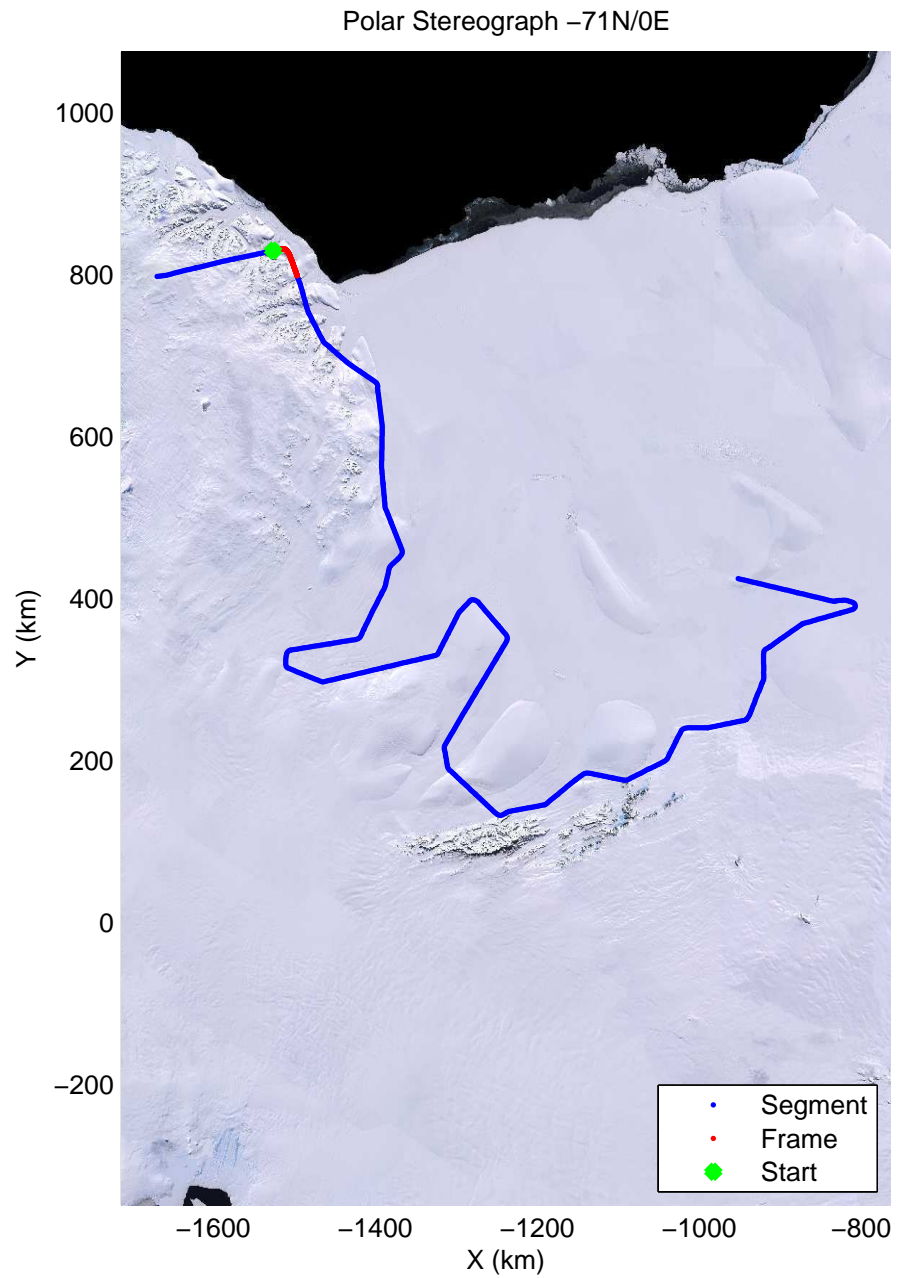
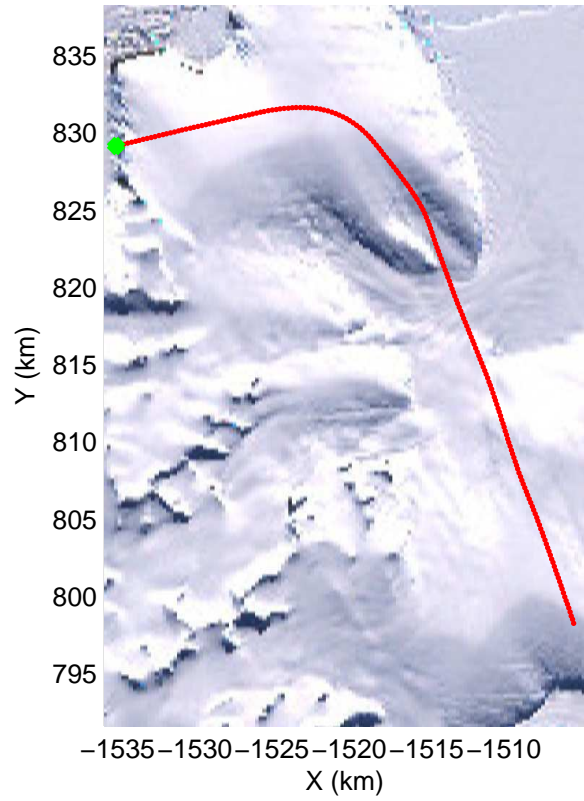
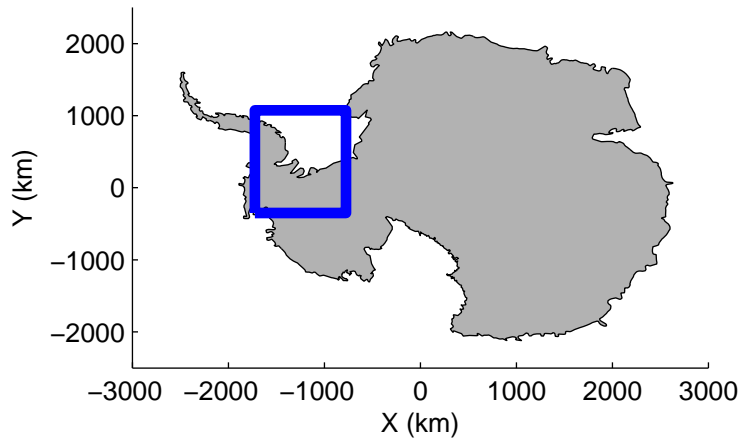


mcords2 2012_Antarctica_DC8:Ronne Grounding Line West 20121022_03_003:14:59:25.43 to 15:04:44.94 GPS




mcords2 2012_Antarctica_DC8:Ronne Grounding Line West 20121022_03_003:14:59:25.43 to 15:04:44.94 GPS




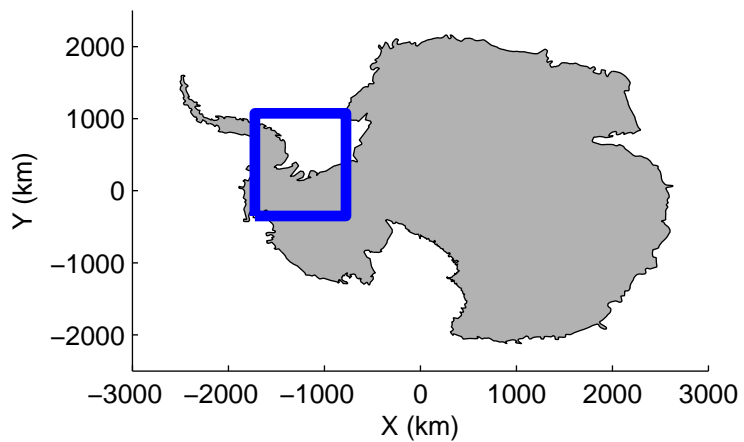


mcords2 2012_Antarctica_DC8:Ronne Grounding Line West 20121022_03_004:15:04:31.70 to 15:11:06.31 GPS


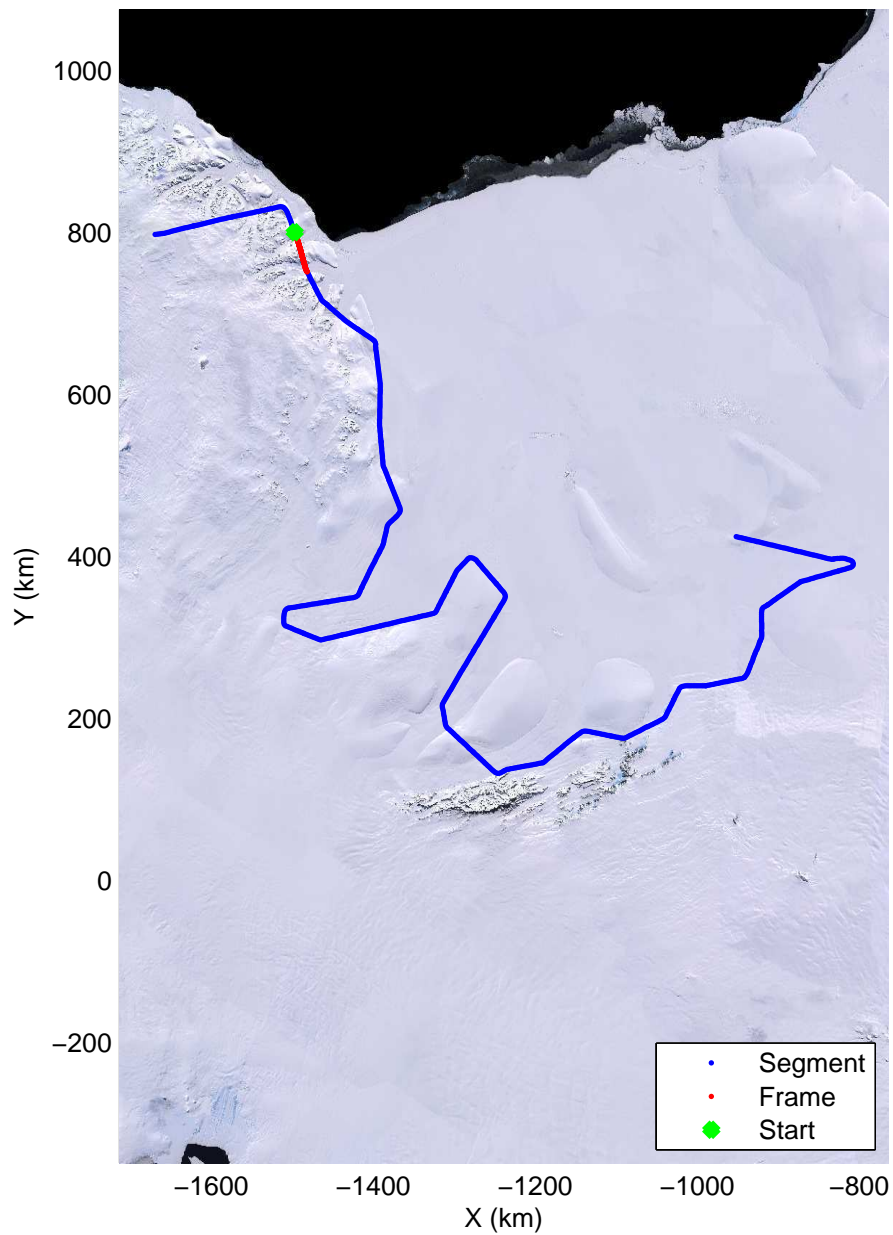


mcords2 2012_Antarctica_DC8:Ronne Grounding Line West 20121022_03_004:15:04:31.70 to 15:11:06.31 GPS






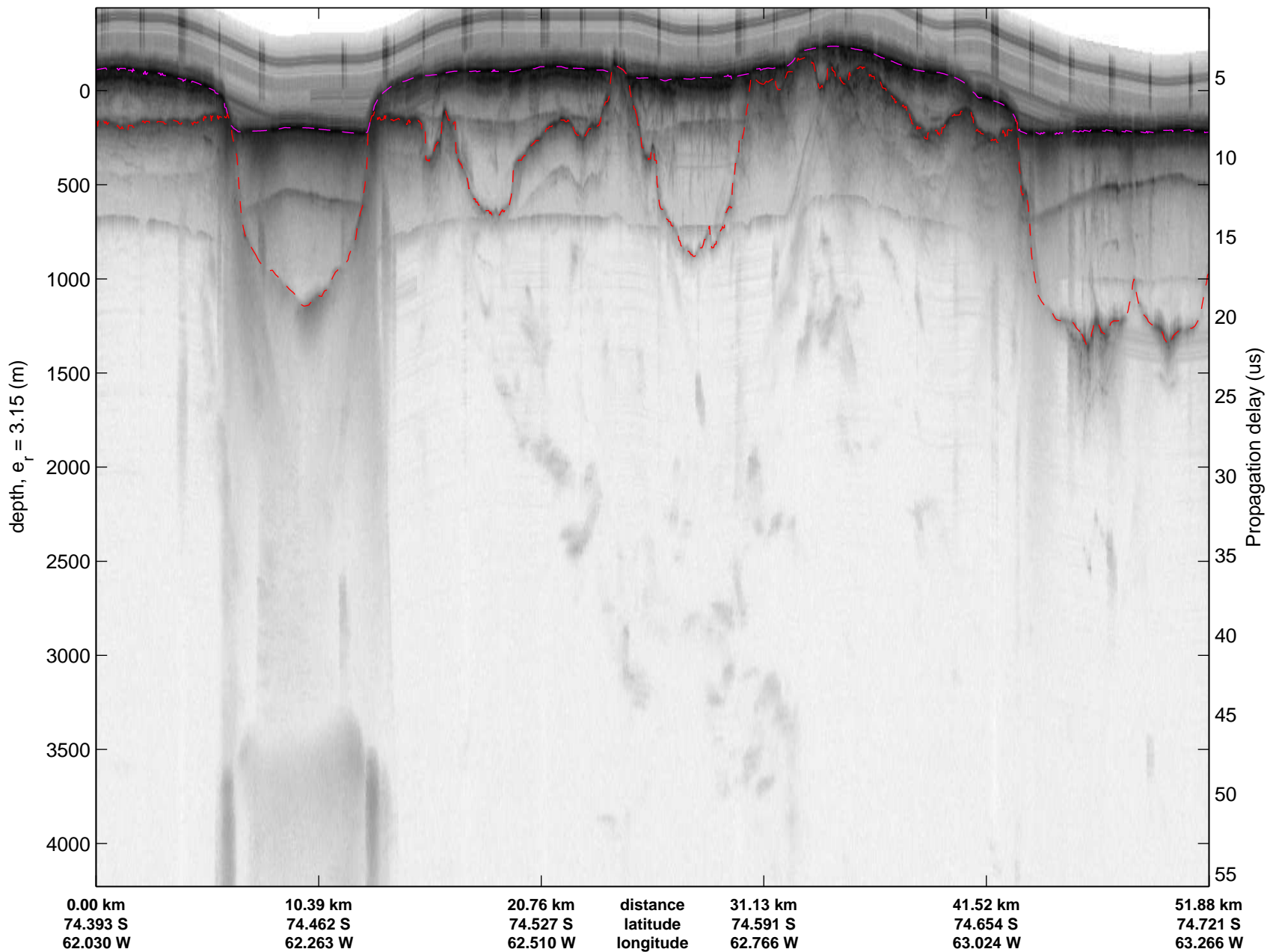
Polar Stereograph -71N/0E

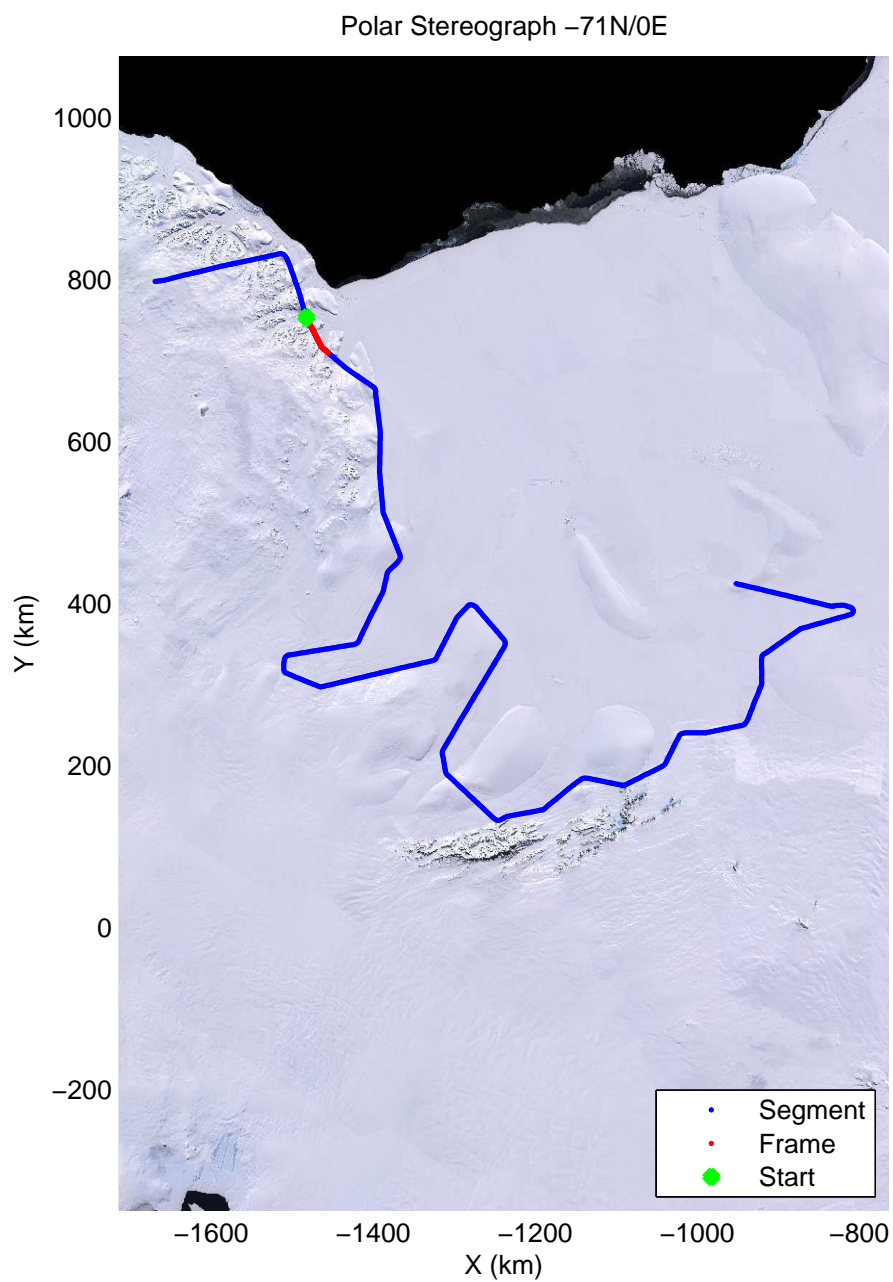
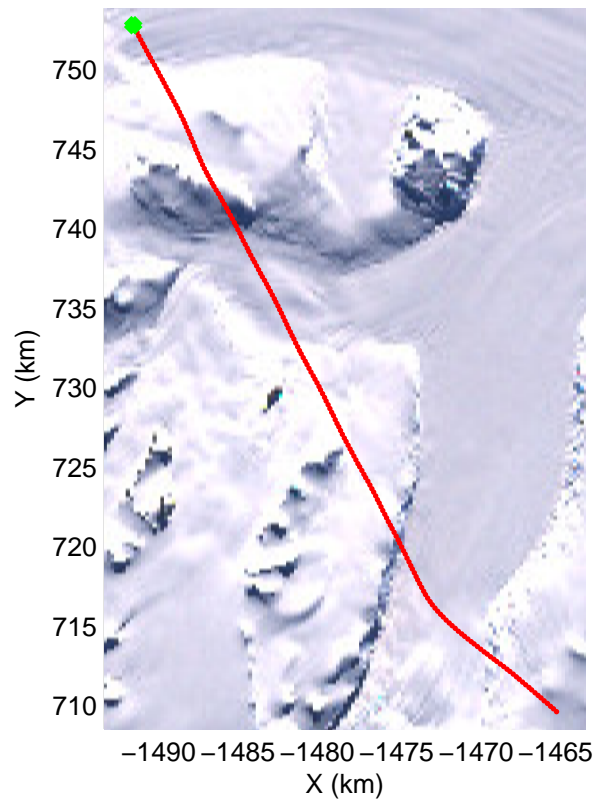
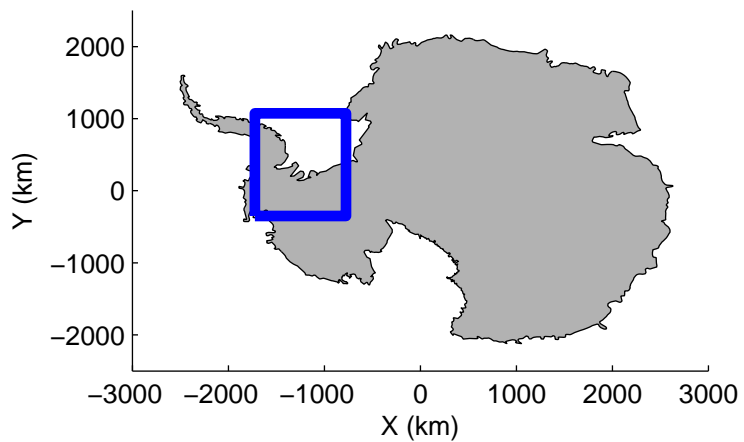


mcords2 2012_Antarctica_DC8:Ronne Grounding Line West 20121022_03_005:15:10:52.32 to 15:17:06.03 GPS




mcords2 2012_Antarctica_DC8:Ronne Grounding Line West 20121022_03_005:15:10:52.32 to 15:17:06.03 GPS




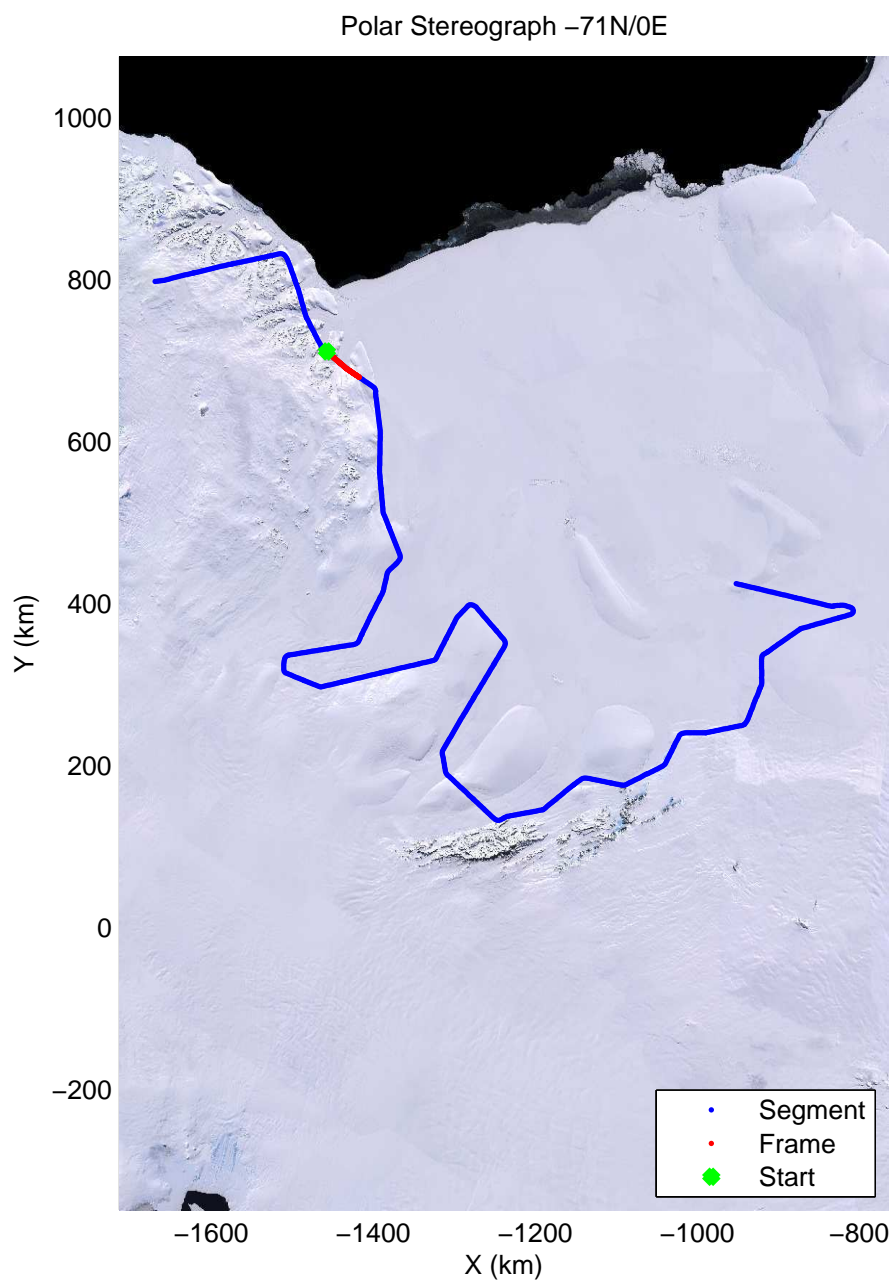

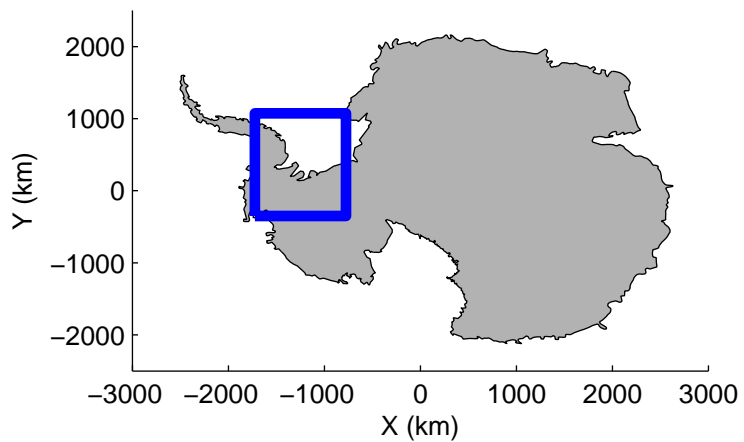


mcords2 2012_Antarctica_DC8:Ronne Grounding Line West 20121022_03_006:15:16:52.44 to 15:23:20.04 GPS




mcords2 2012_Antarctica_DC8:Ronne Grounding Line West 20121022_03_006:15:16:52.44 to 15:23:20.04 GPS

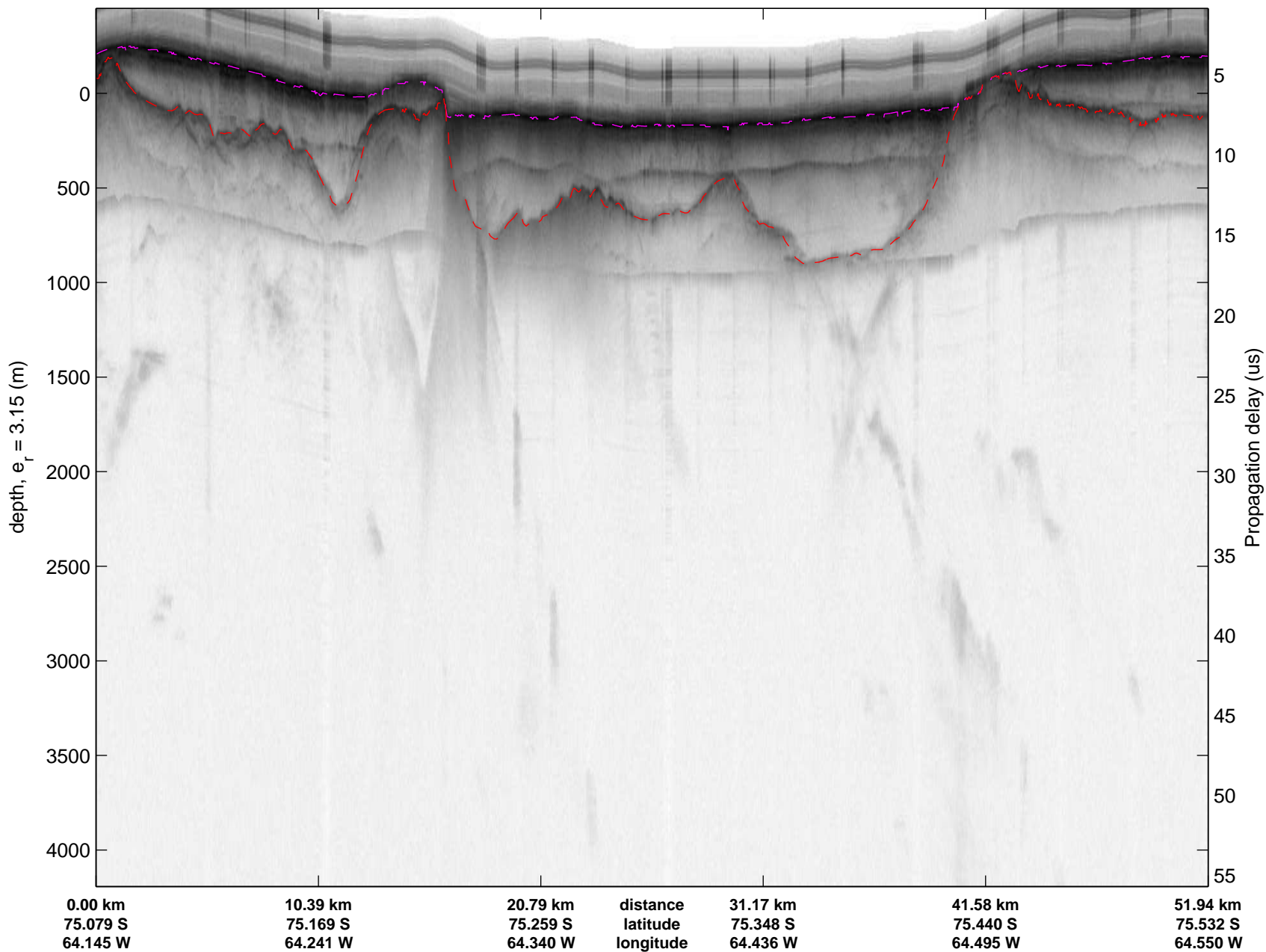


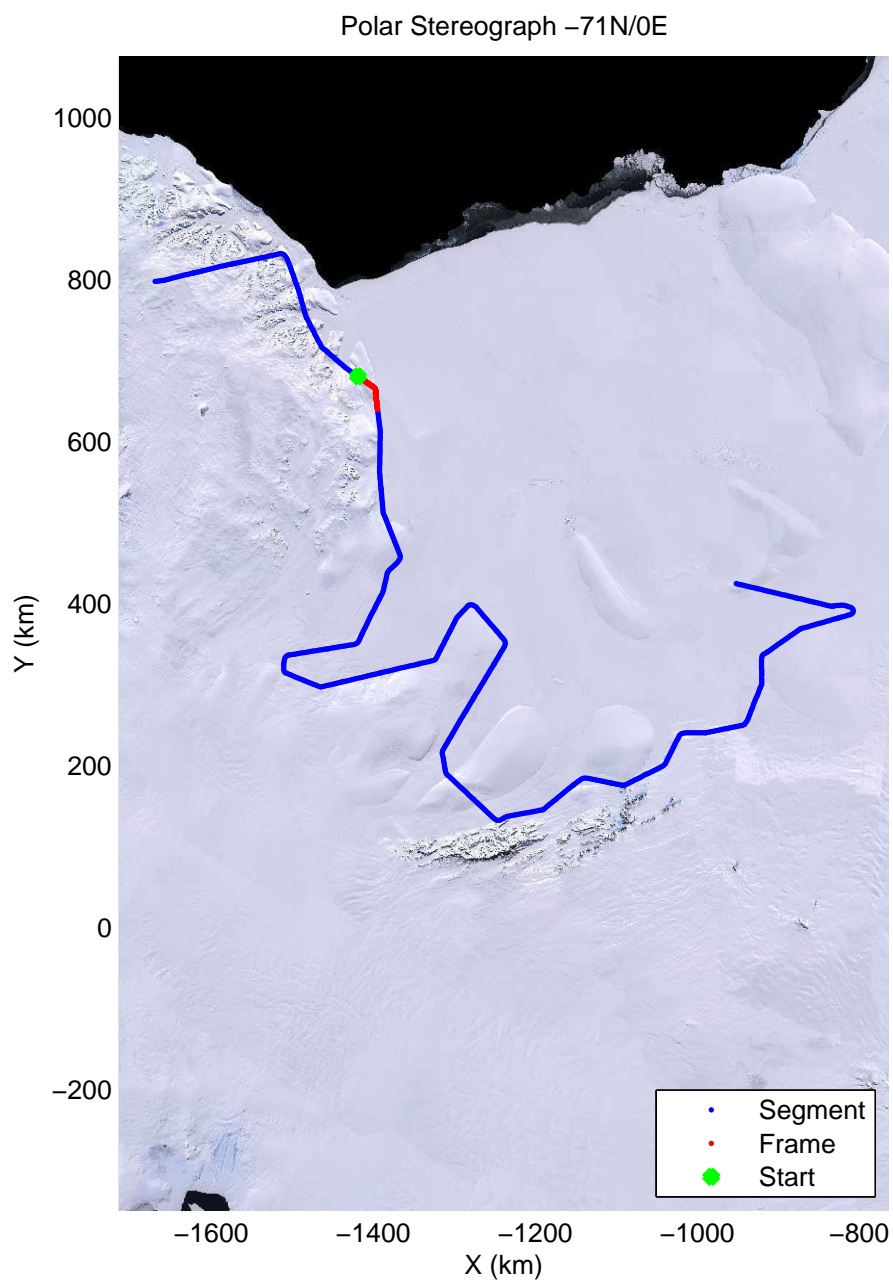
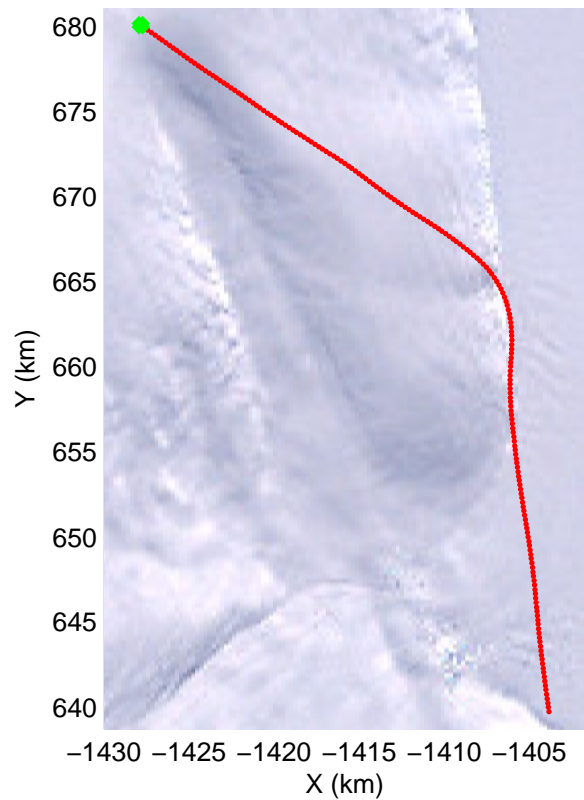
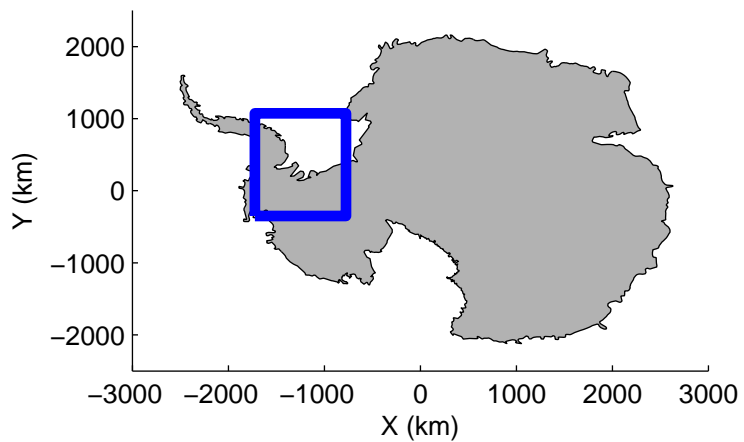


mcords2 2012_Antarctica_DC8:Ronne Grounding Line West 20121022_03_007:15:23:05.21 to 15:29:37.71 GPS




mcords2 2012_Antarctica_DC8:Ronne Grounding Line West 20121022_03_007:15:23:05.21 to 15:29:37.71 GPS




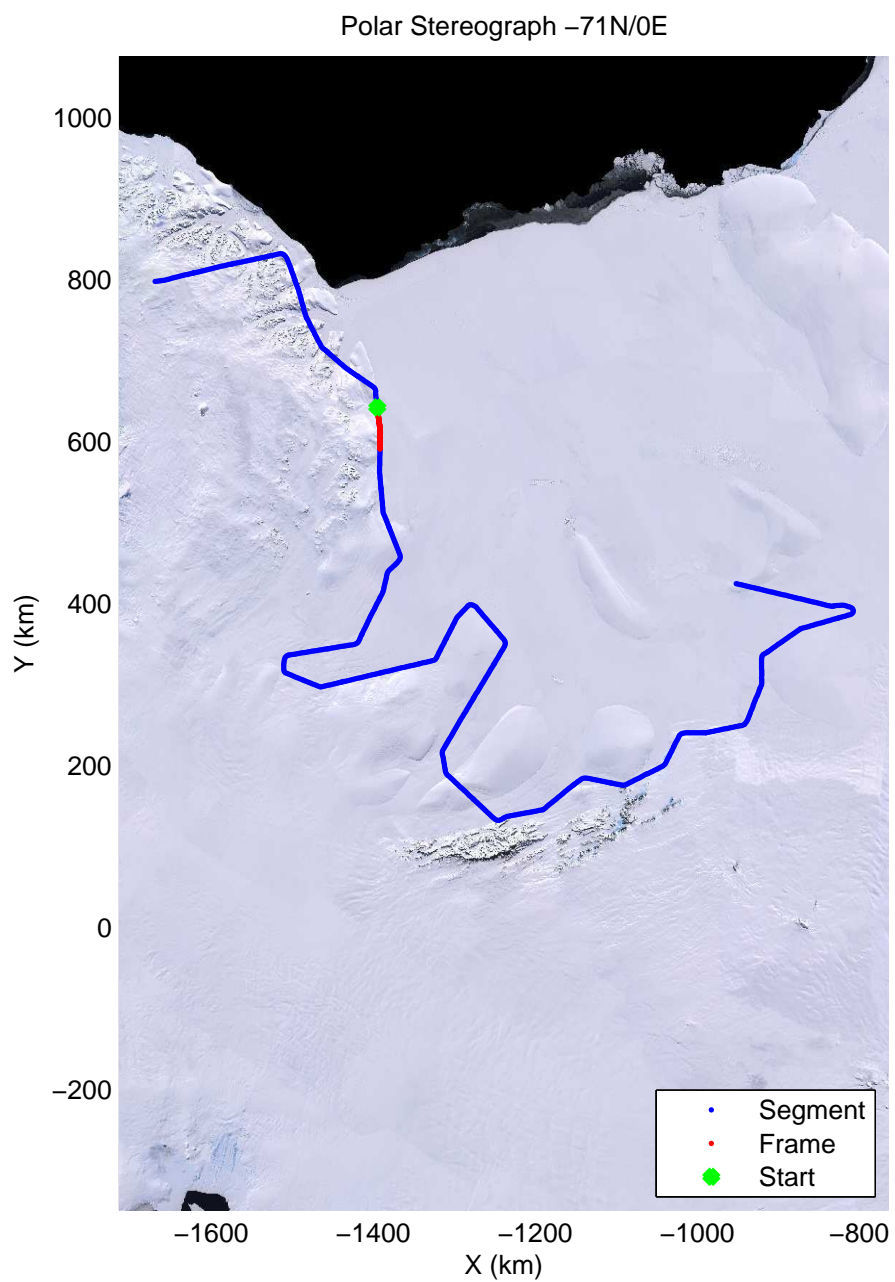

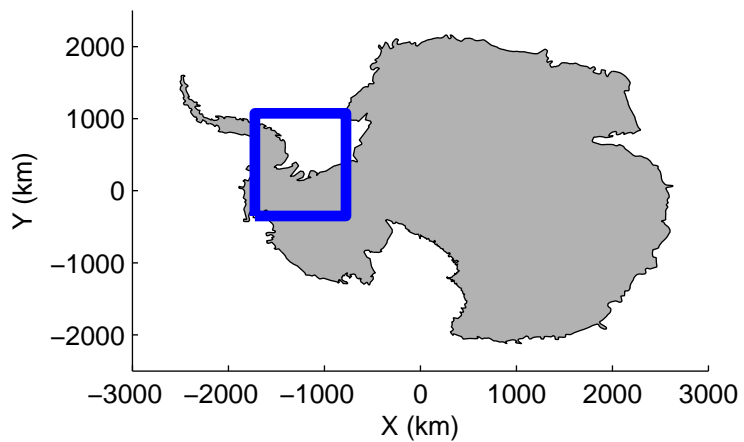


mcords2 2012_Antarctica_DC8:Ronne Grounding Line West 20121022_03_008:15:29:22.87 to 15:35:56.62 GPS




mcords2 2012_Antarctica_DC8:Ronne Grounding Line West 20121022_03_008:15:29:22.87 to 15:35:56.62 GPS




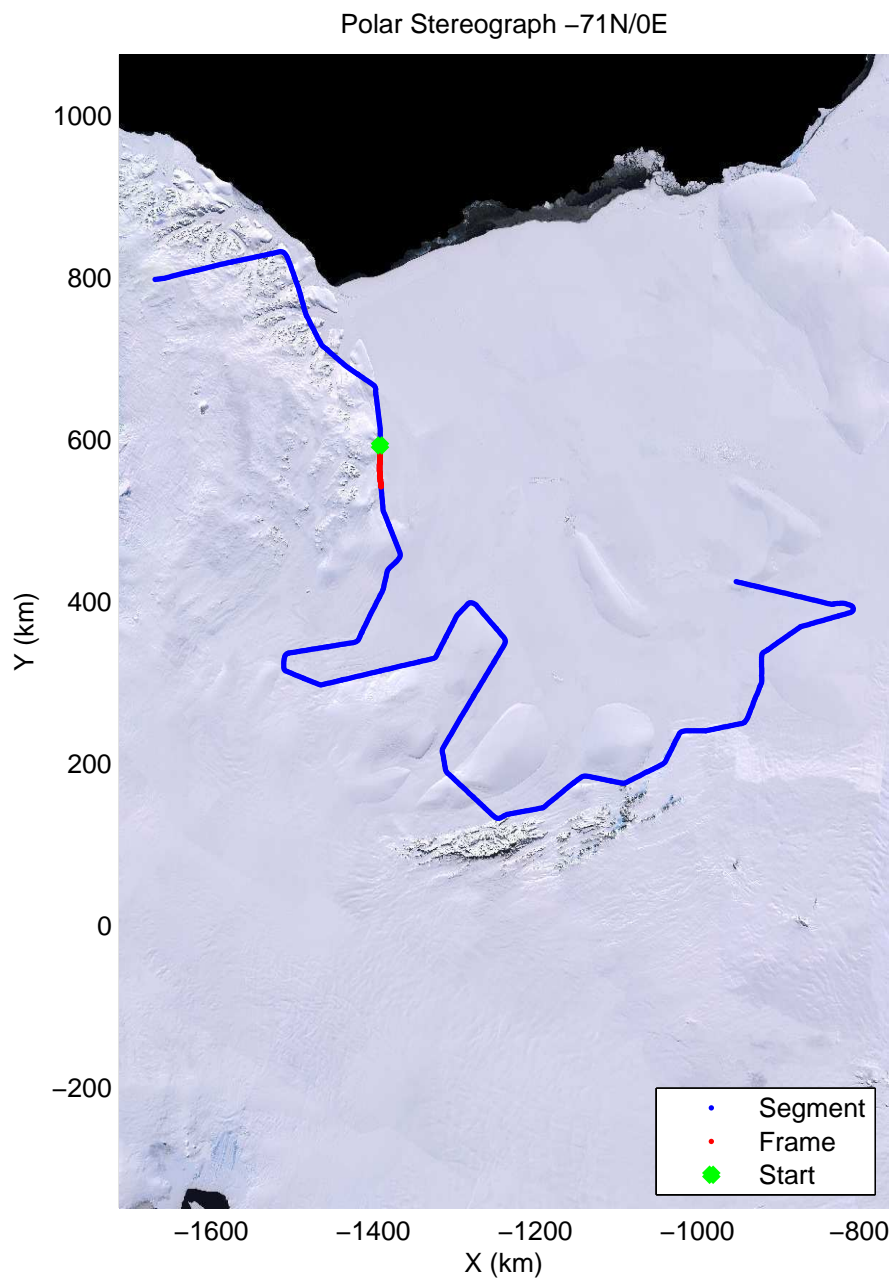

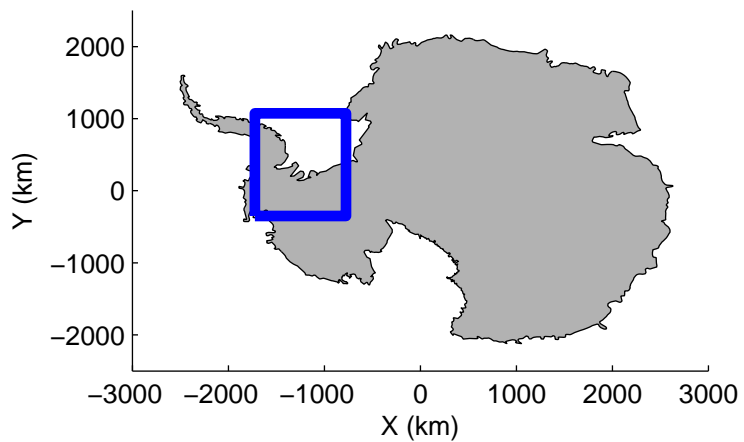


mcords2 2012_Antarctica_DC8:Ronne Grounding Line West 20121022_03_009:15:35:42.15 to 15:42:19.02 GPS




mcords2 2012_Antarctica_DC8:Ronne Grounding Line West 20121022_03_009:15:35:42.15 to 15:42:19.02 GPS

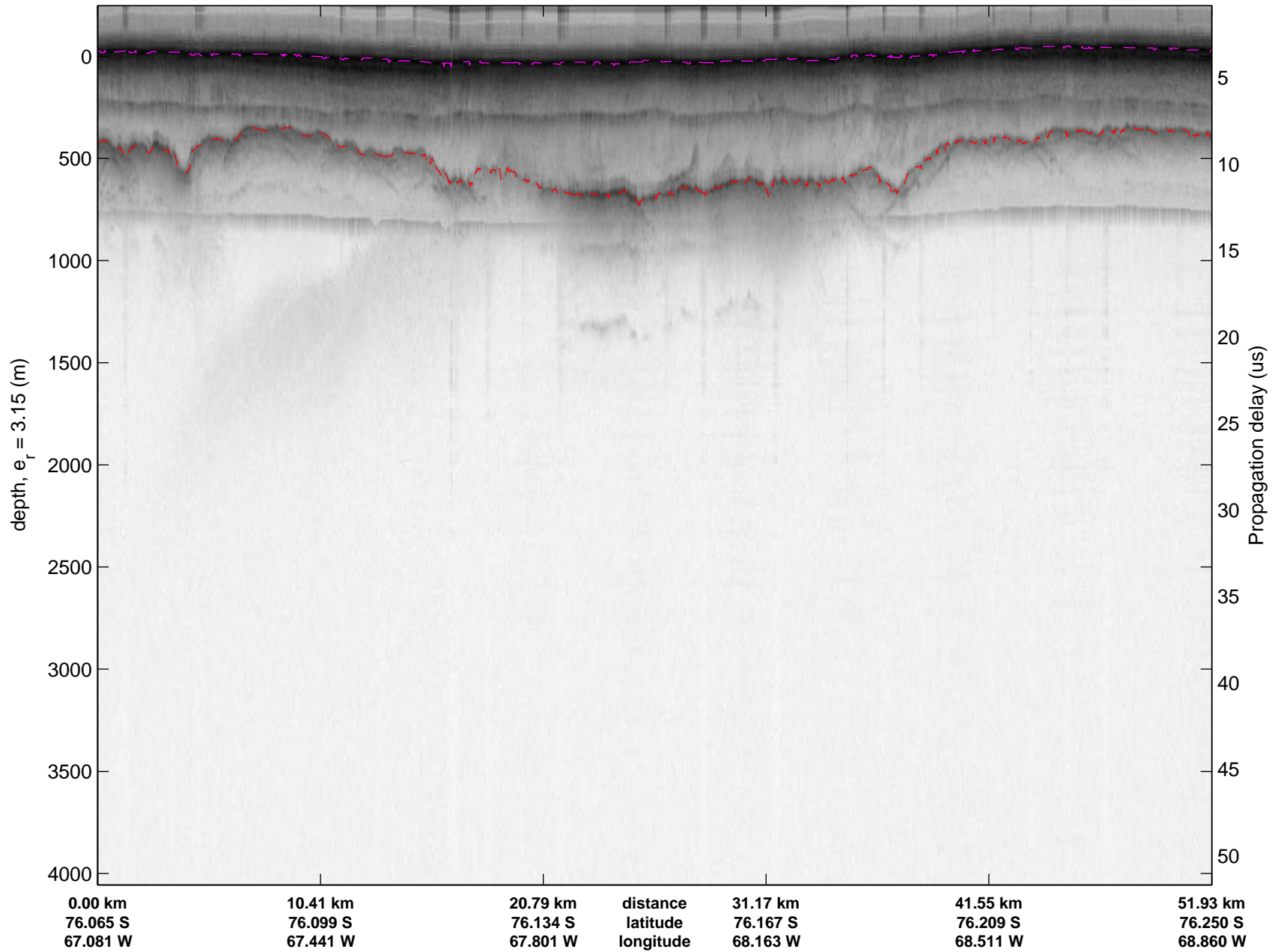


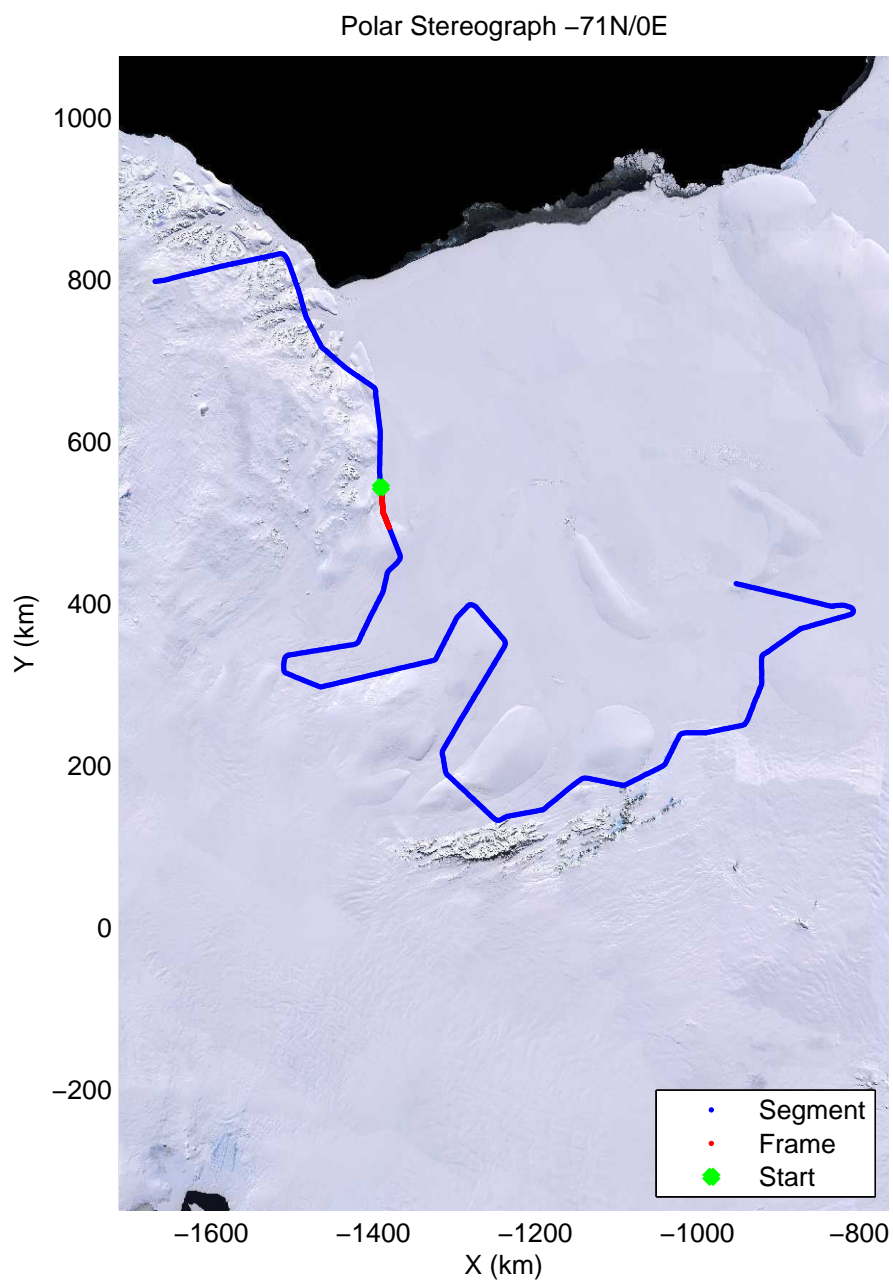
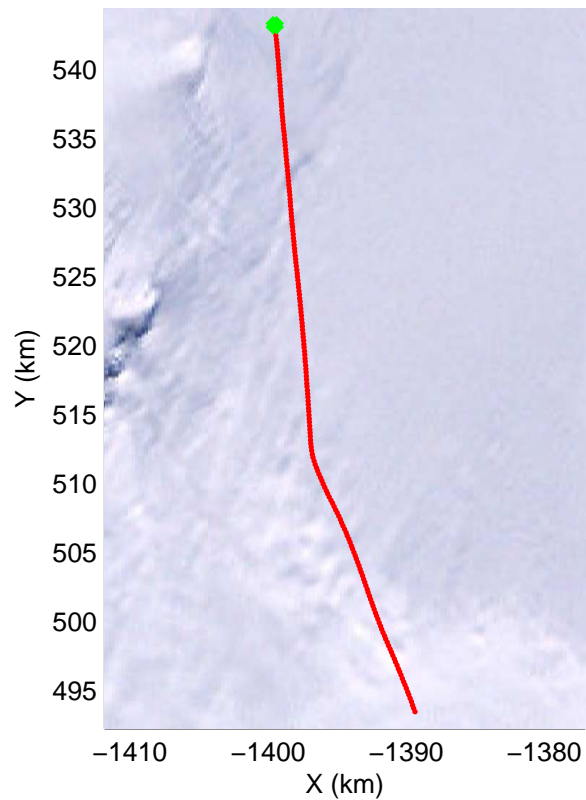
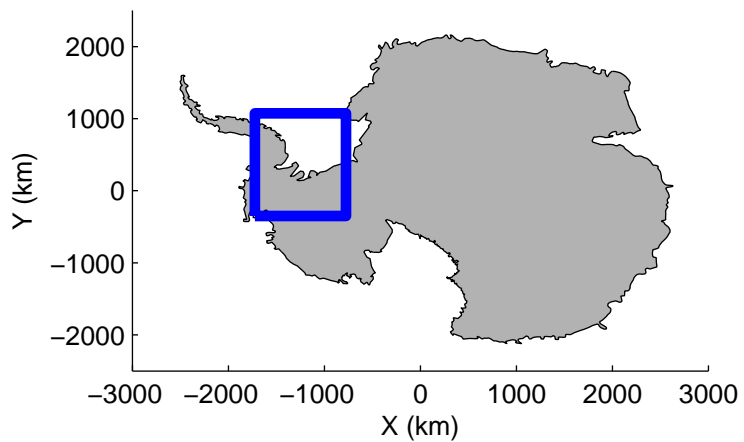


mcords2 2012_Antarctica_DC8:Ronne Grounding Line West 20121022_03_010:15:42:04.10 to 15:48:43.74 GPS




mcords2 2012_Antarctica_DC8:Ronne Grounding Line West 20121022_03_010:15:42:04.10 to 15:48:43.74 GPS

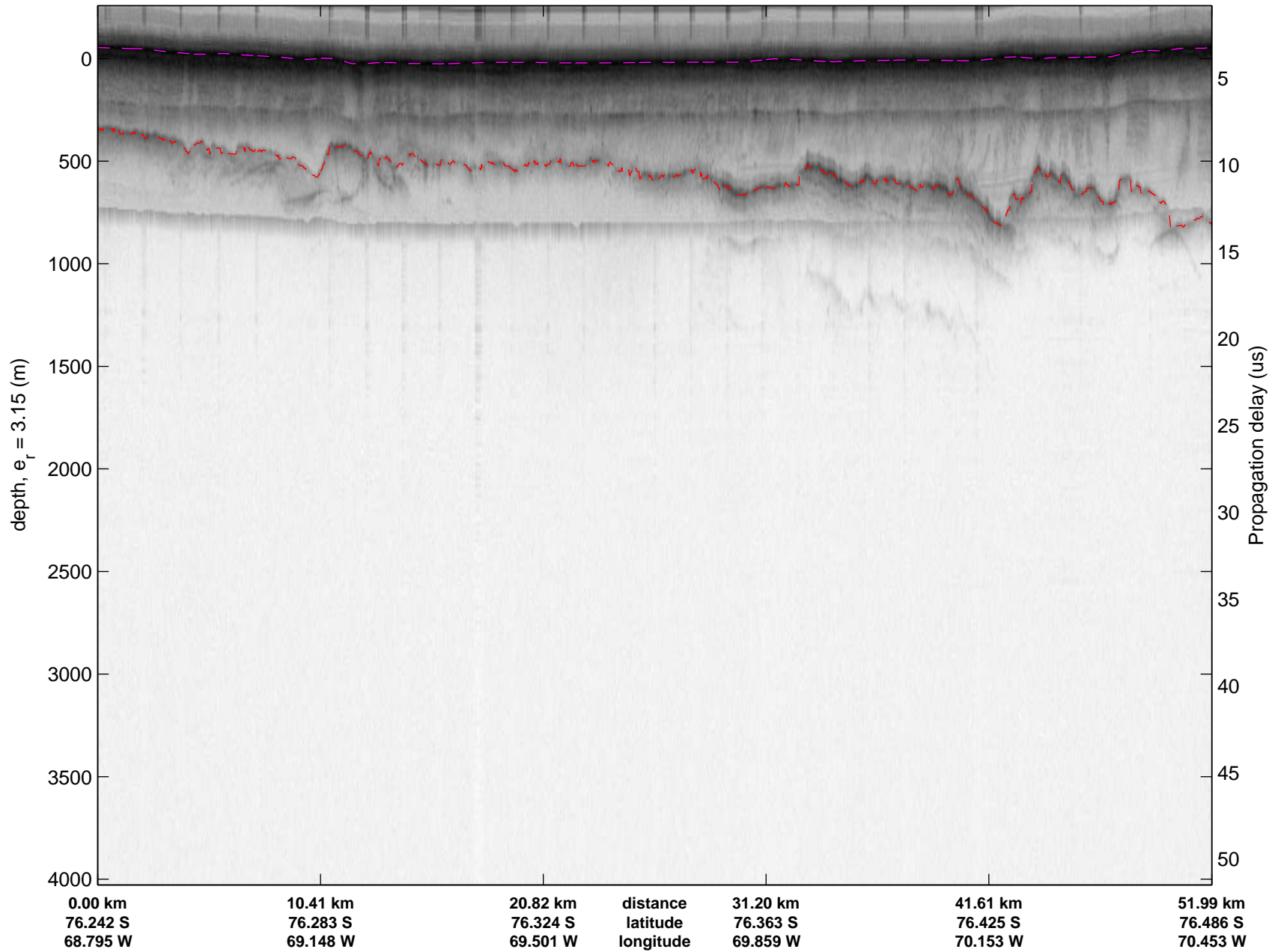


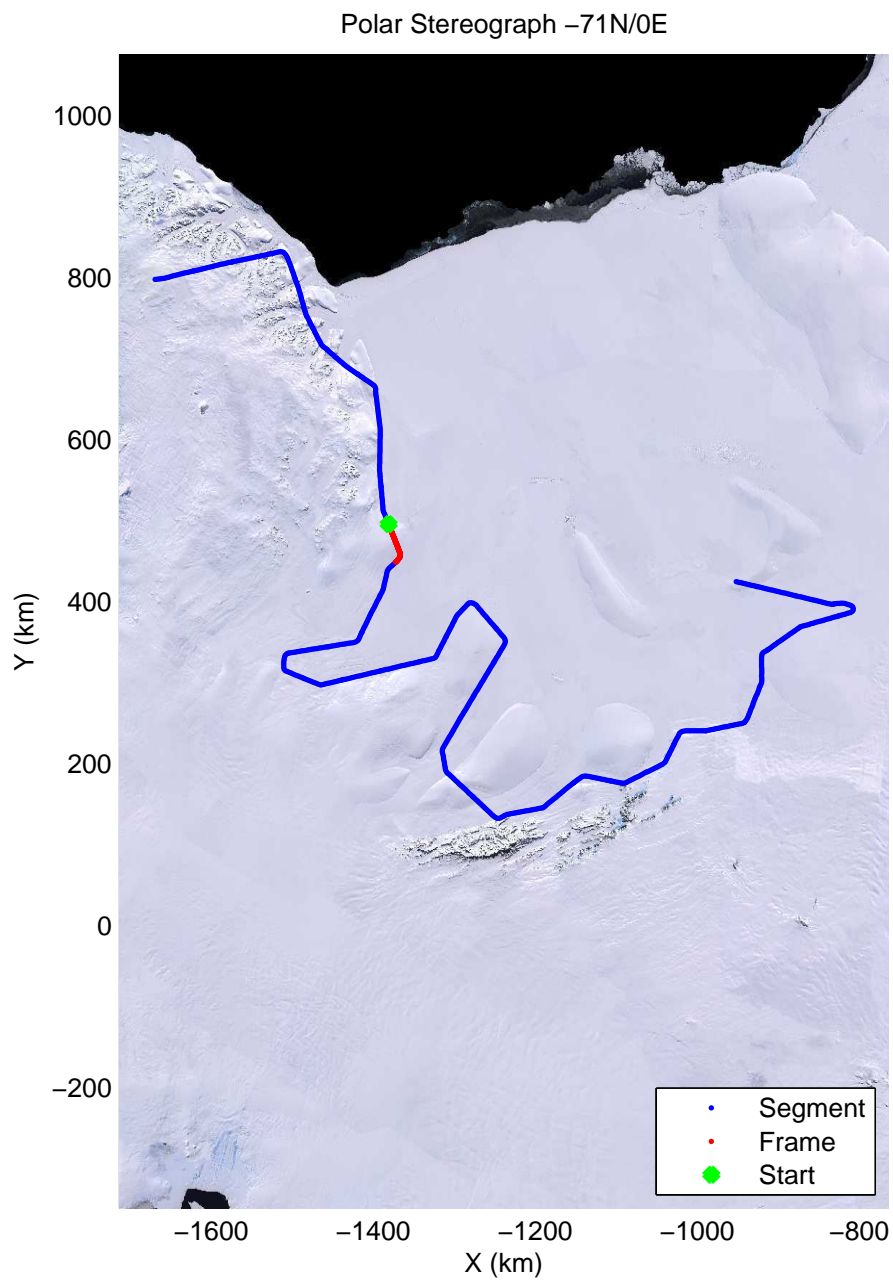
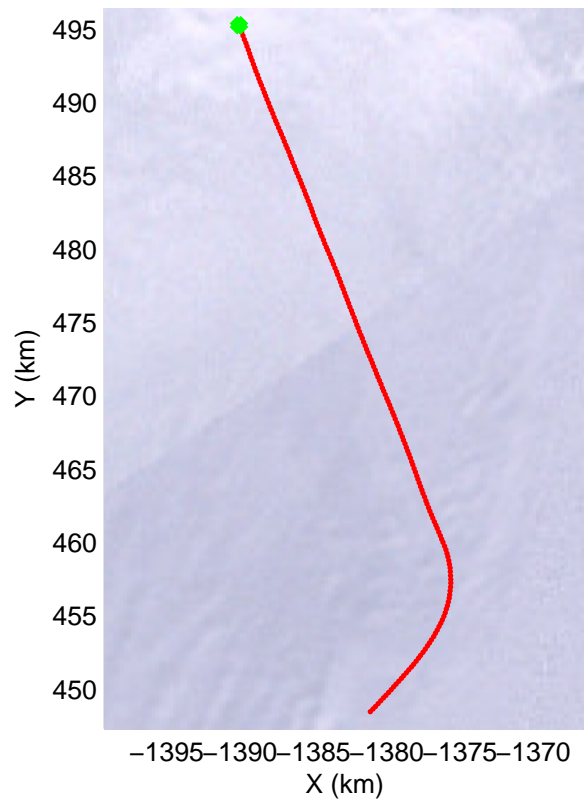
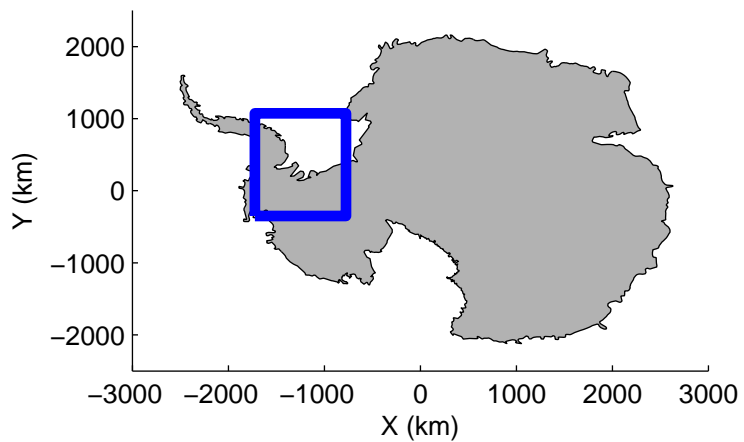


mcords2 2012_Antarctica_DC8:Ronne Grounding Line West 20121022_03_011:15:48:29.25 to 15:55:13.50 GPS




mcords2 2012_Antarctica_DC8:Ronne Grounding Line West 20121022_03_011:15:48:29.25 to 15:55:13.50 GPS

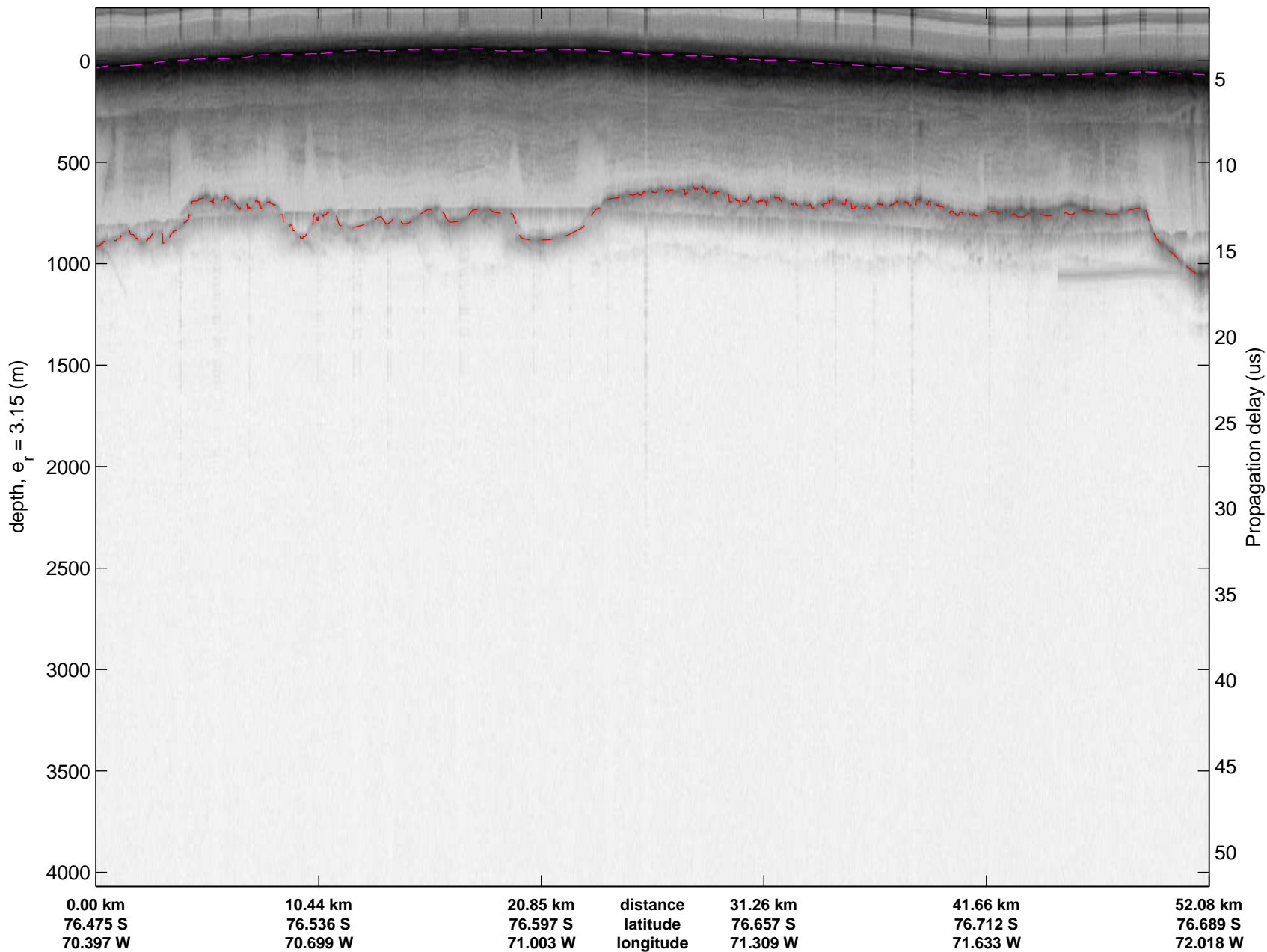


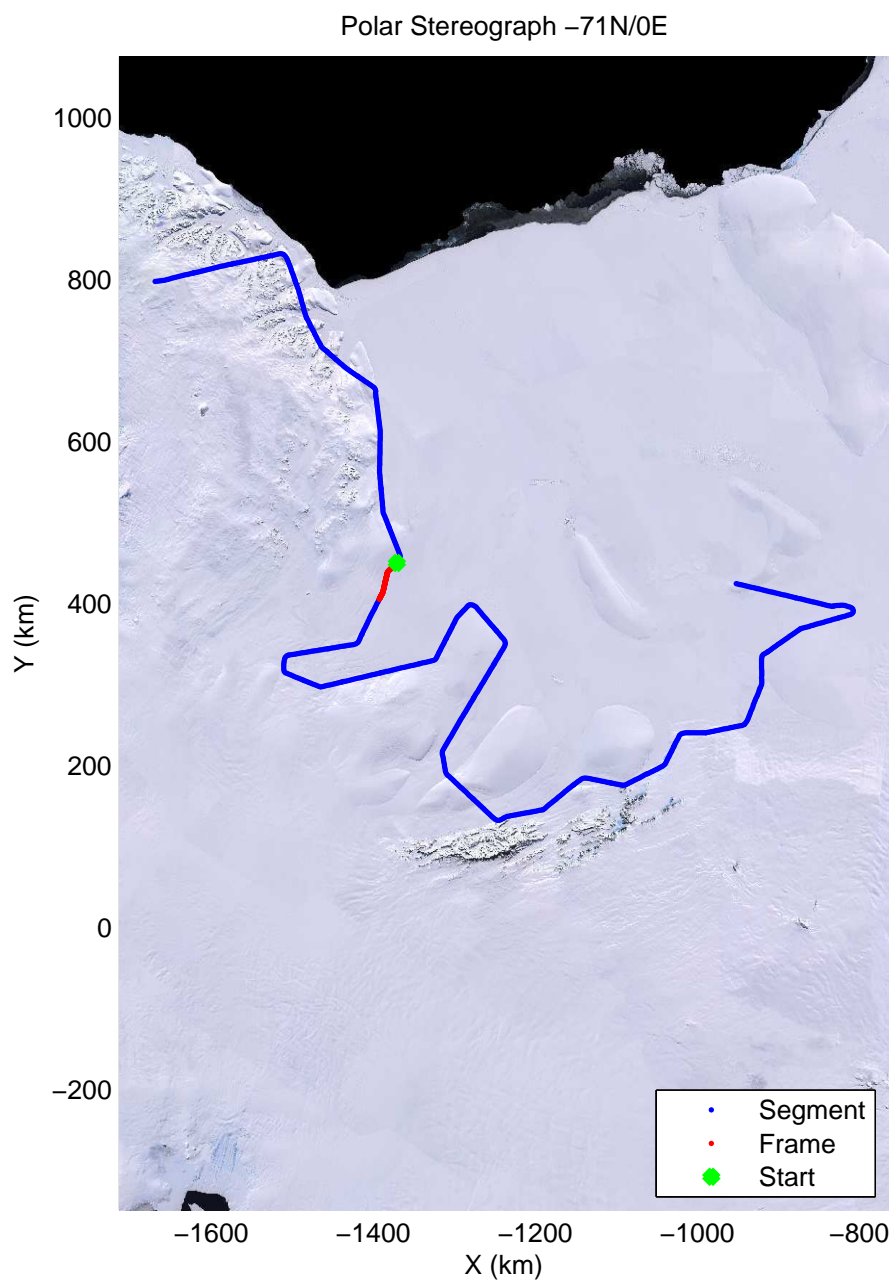
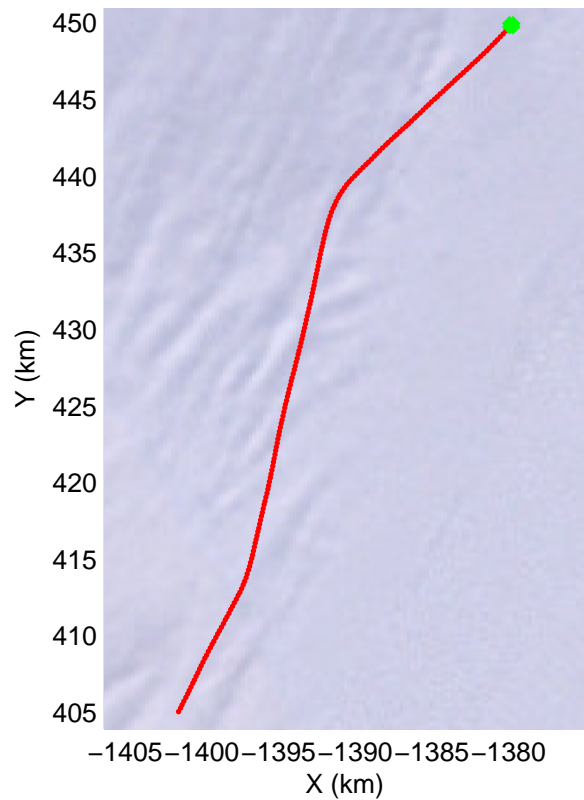
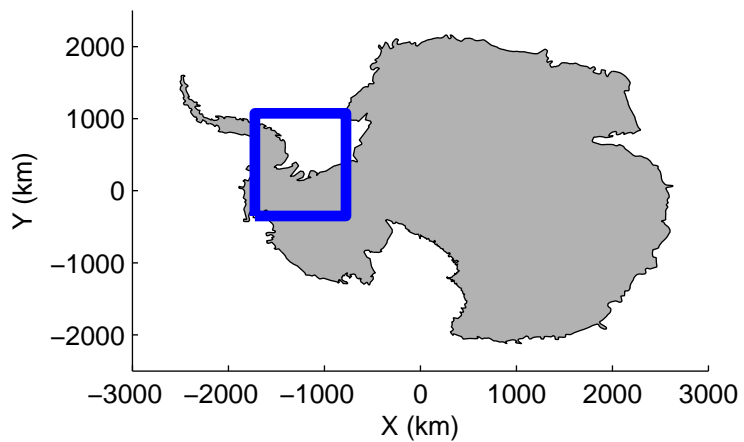


mcords2 2012_Antarctica_DC8:Ronne Grounding Line West 20121022_03_012:15:54:57.73 to 16:01:33.20 GPS




mcords2 2012_Antarctica_DC8:Ronne Grounding Line West 20121022_03_012:15:54:57.73 to 16:01:33.20 GPS

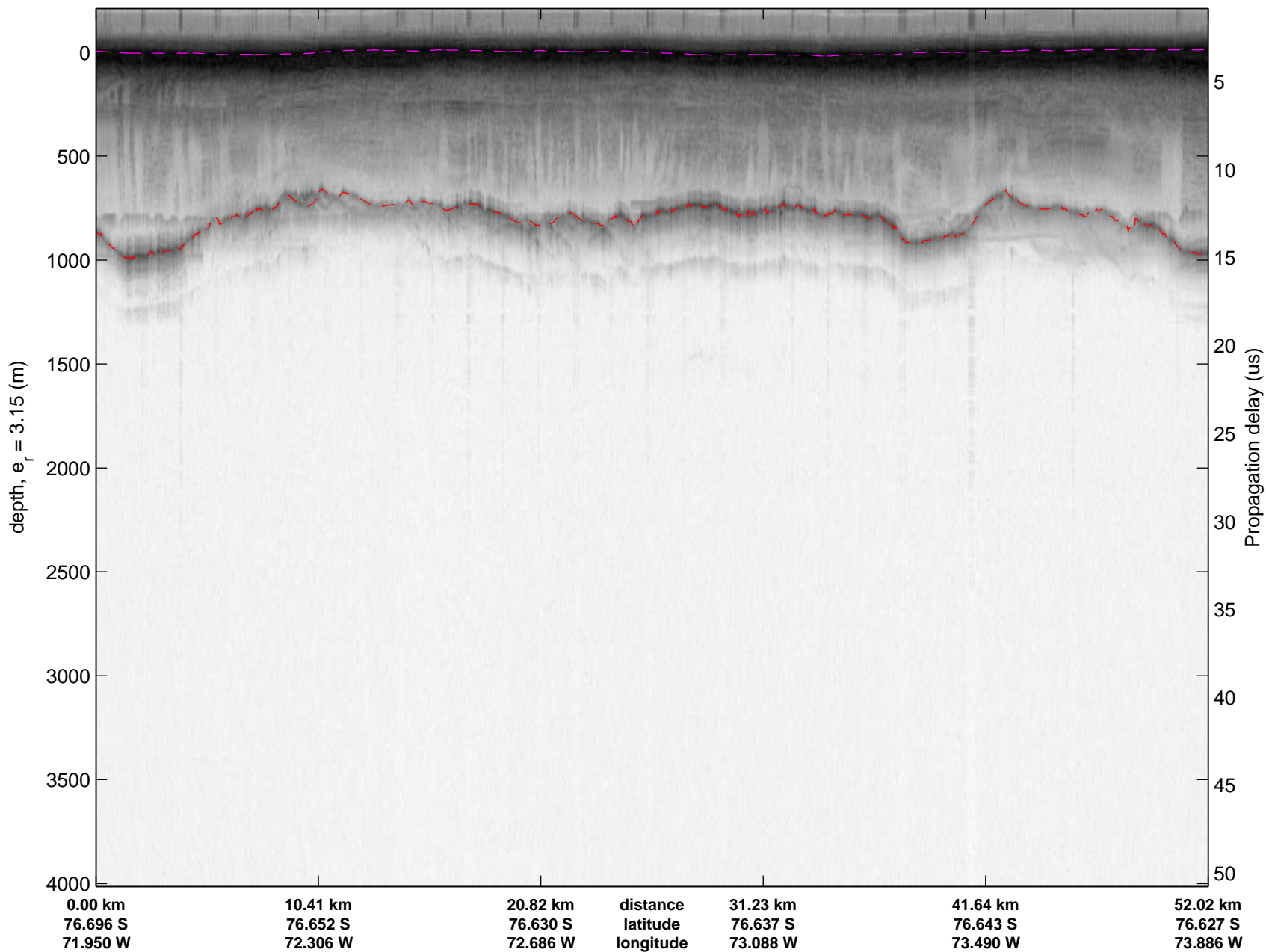


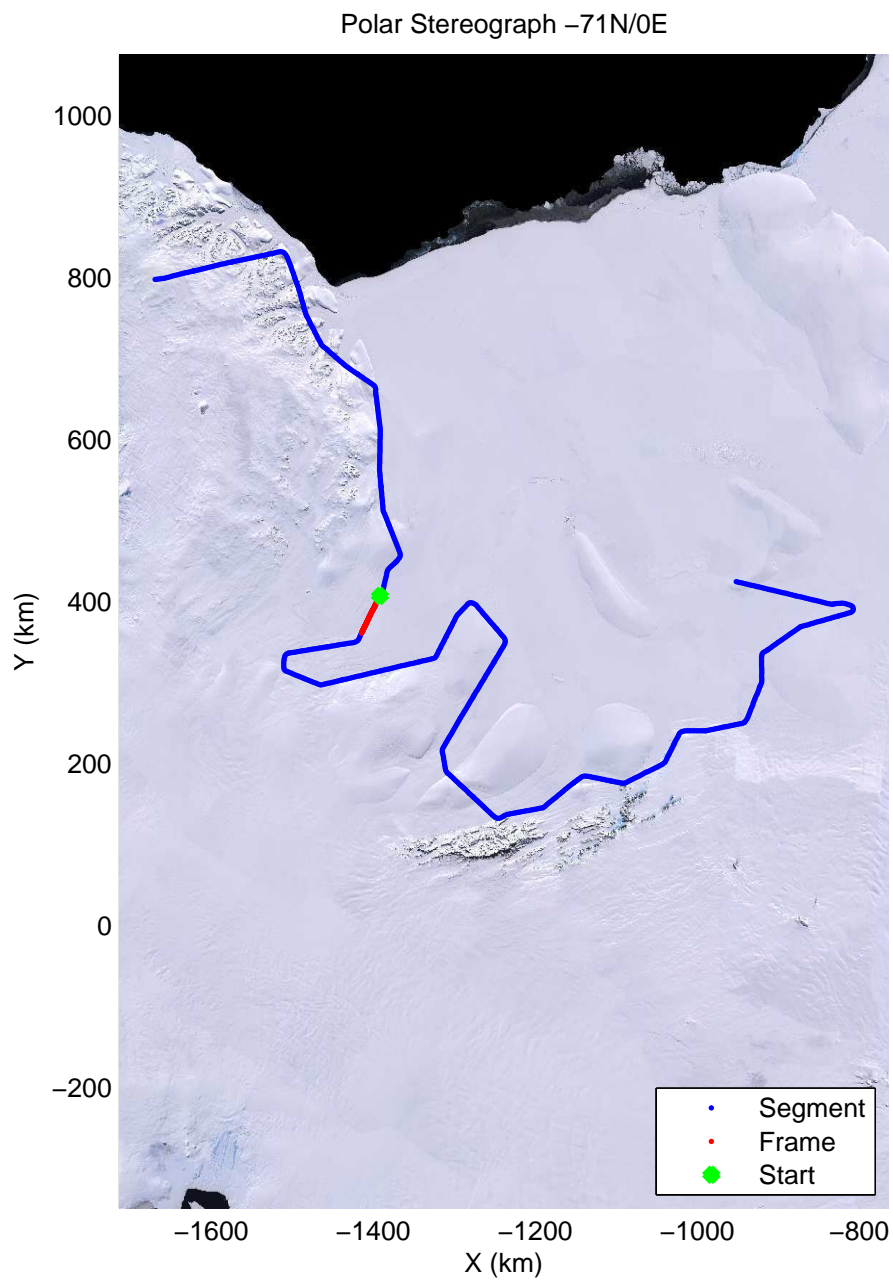
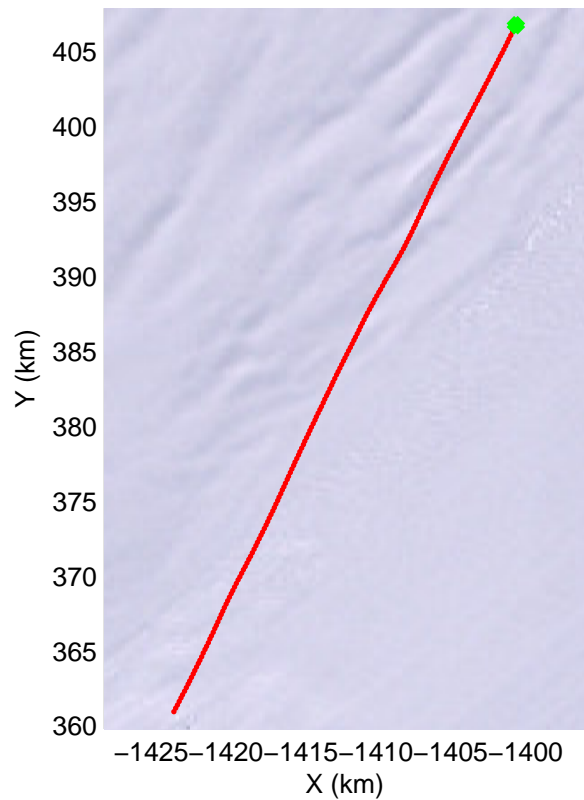
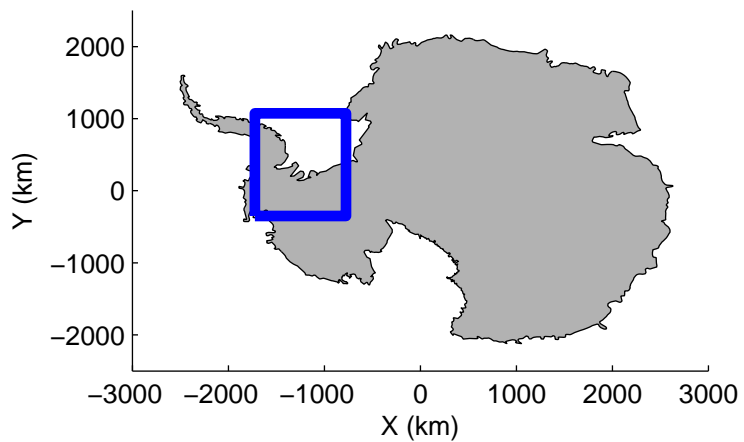


mcords2 2012_Antarctica_DC8:Ronne Grounding Line West 20121022_03_013:16:01:18.62 to 16:08:04.85 GPS




mcords2 2012_Antarctica_DC8:Ronne Grounding Line West 20121022_03_013:16:01:18.62 to 16:08:04.85 GPS

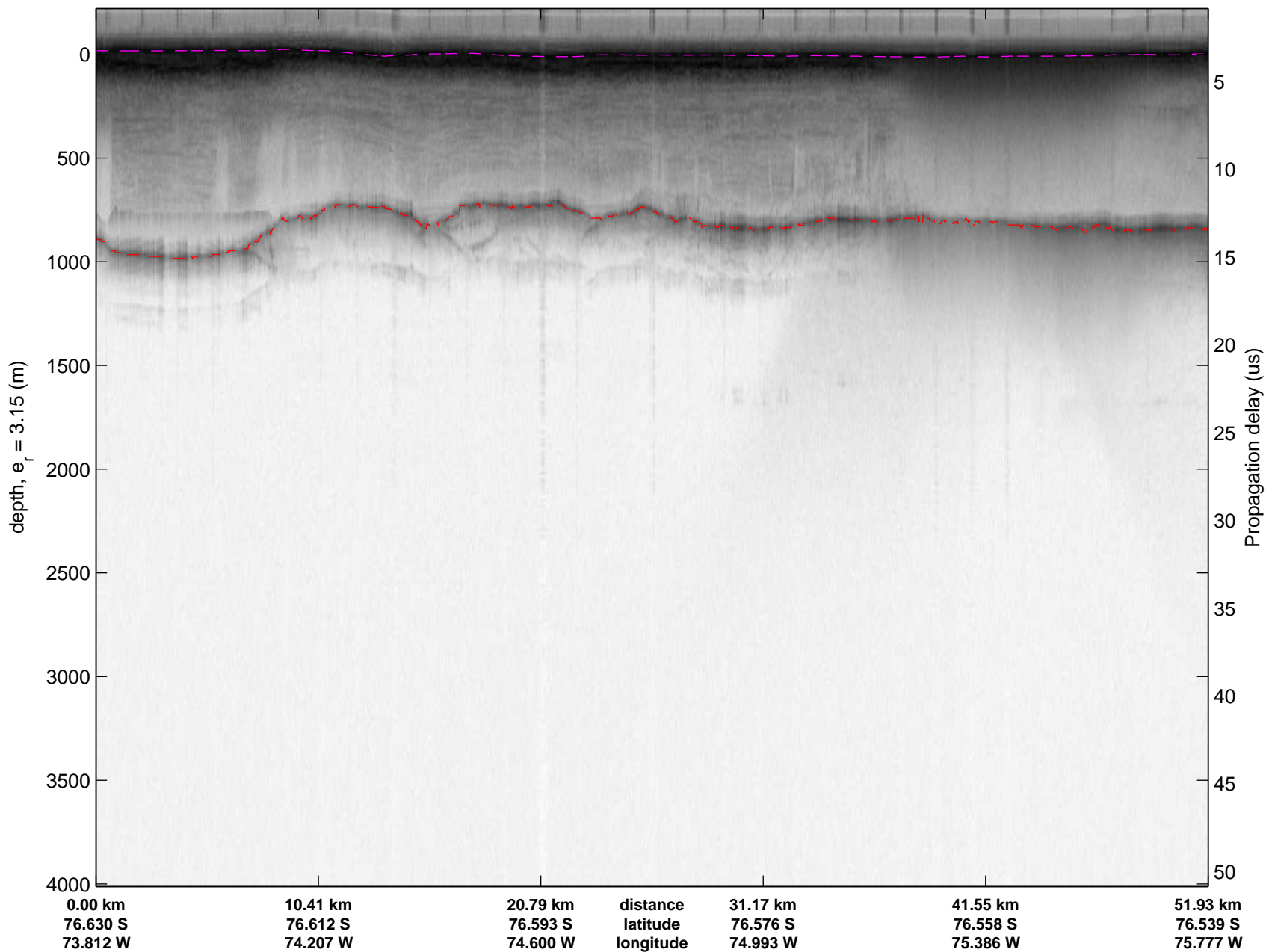


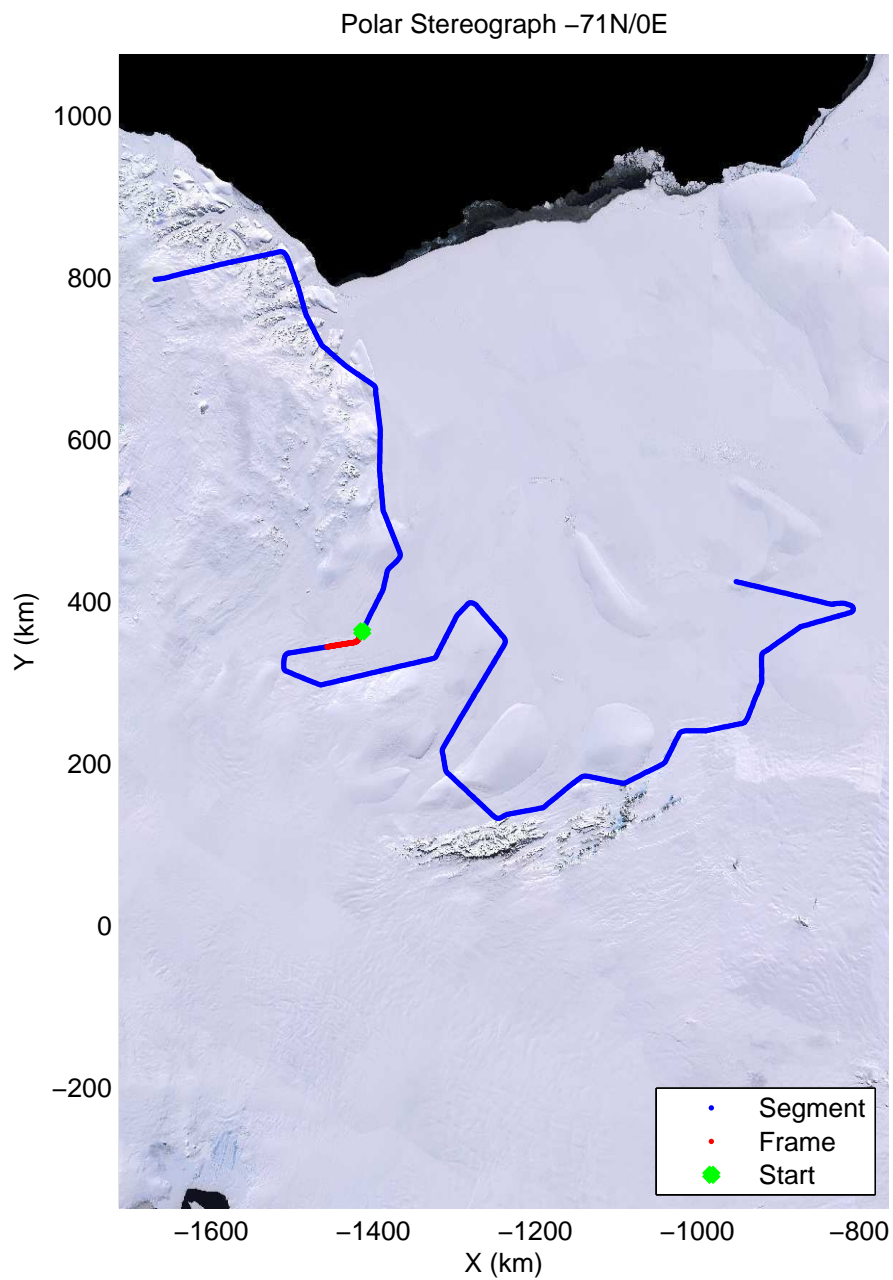
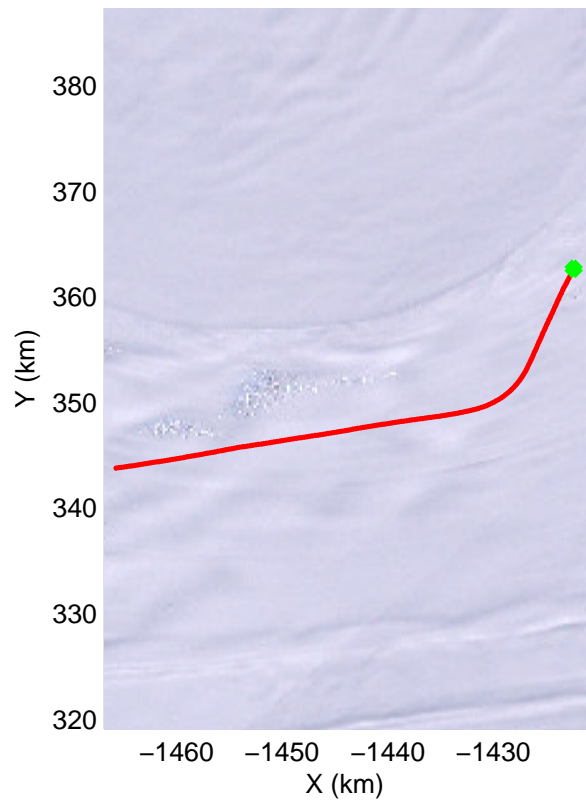
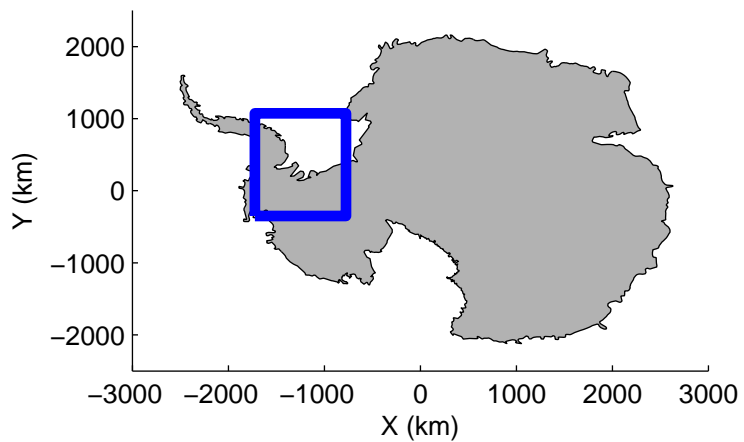


mcords2 2012_Antarctica_DC8:Ronne Grounding Line West 20121022_03_014:16:07:49.47 to 16:14:34.11 GPS

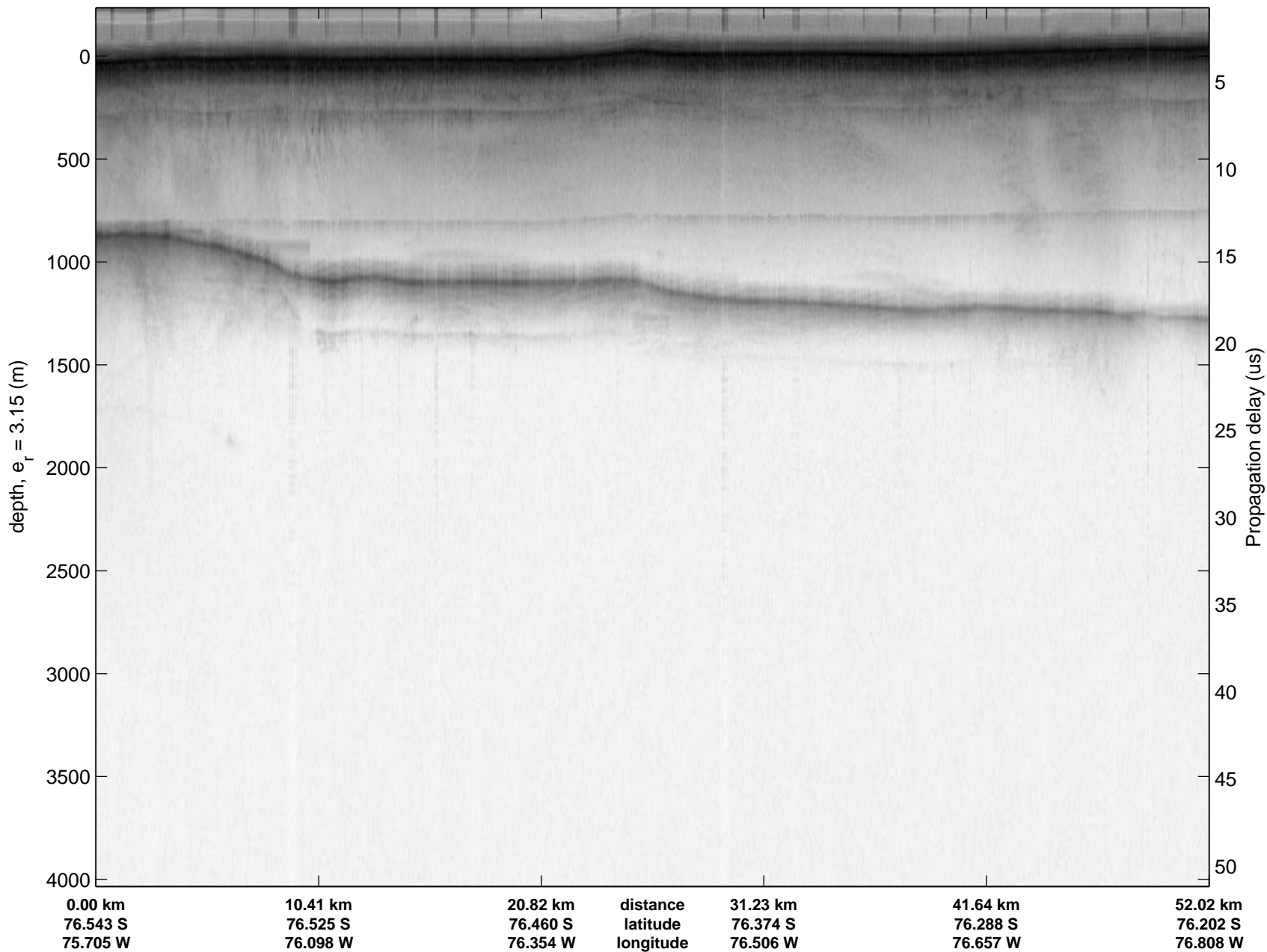


mcords2 2012_Antarctica_DC8:Ronne Grounding Line West 20121022_03_014:16:07:49.47 to 16:14:34.11 GPS




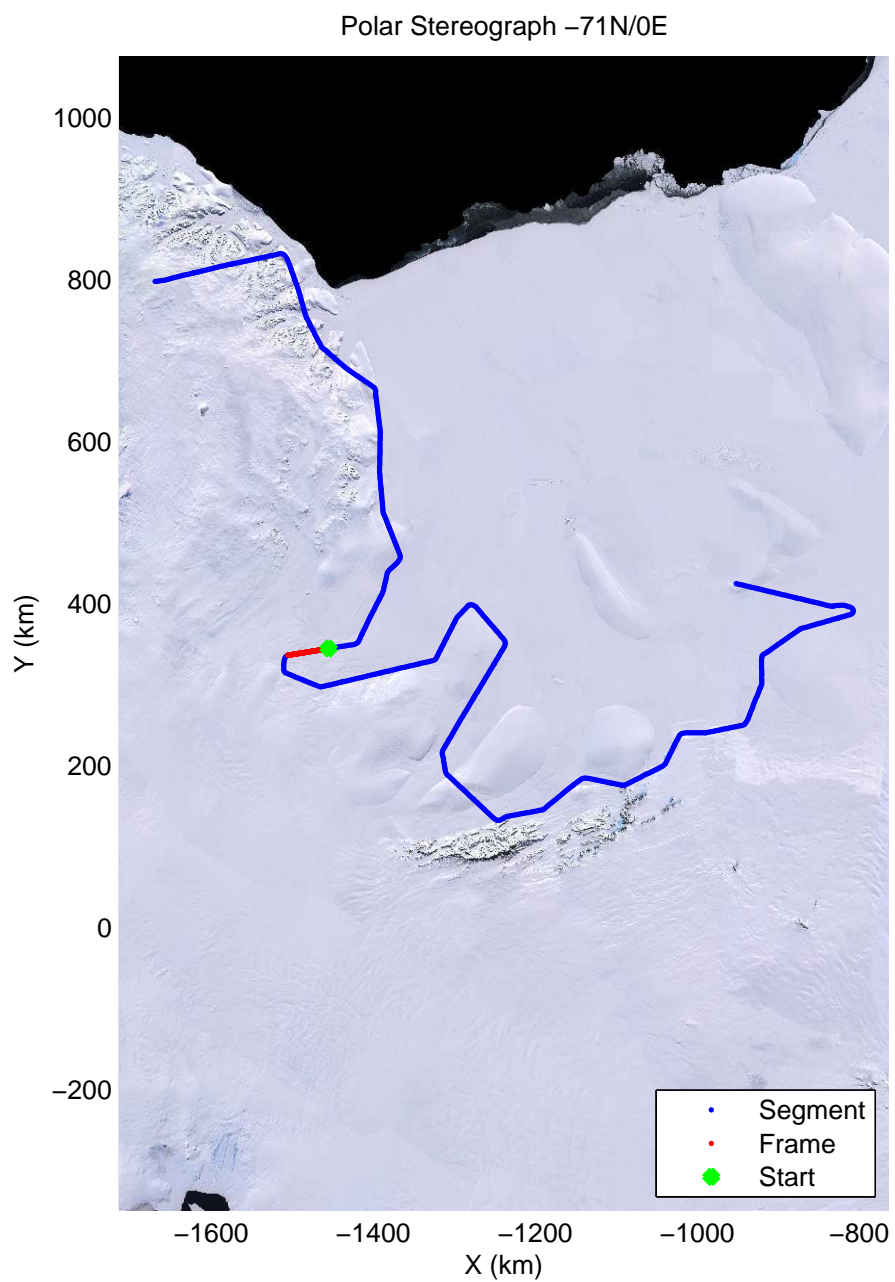
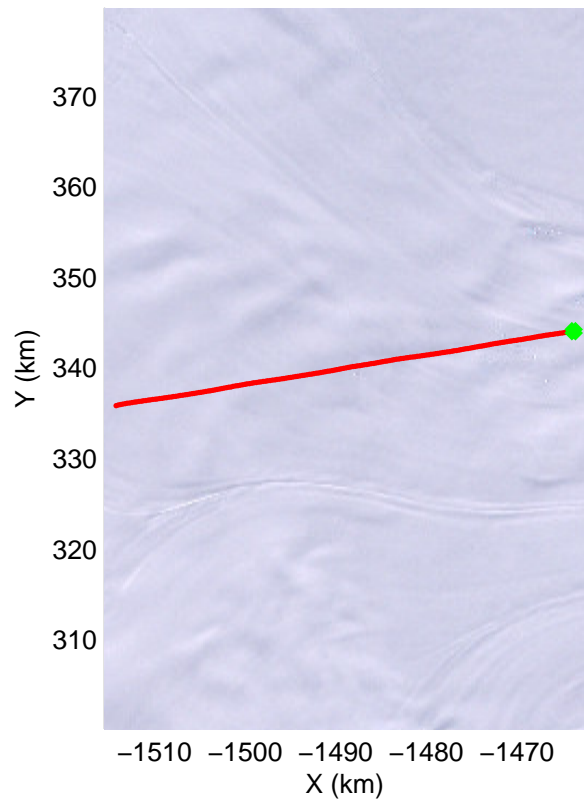
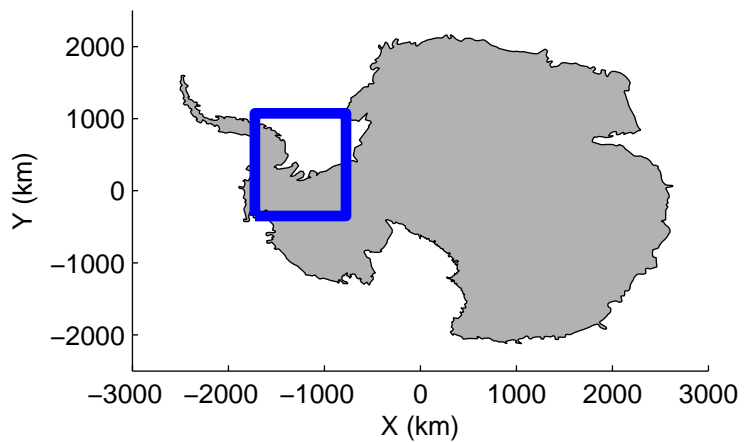


mcords2 2012_Antarctica_DC8:Ronne Grounding Line West 20121022_03_015:16:14:19.03 to 16:21:06.41 GPS




mcords2 2012_Antarctica_DC8:Ronne Grounding Line West 20121022_03_015:16:14:19.03 to 16:21:06.41 GPS

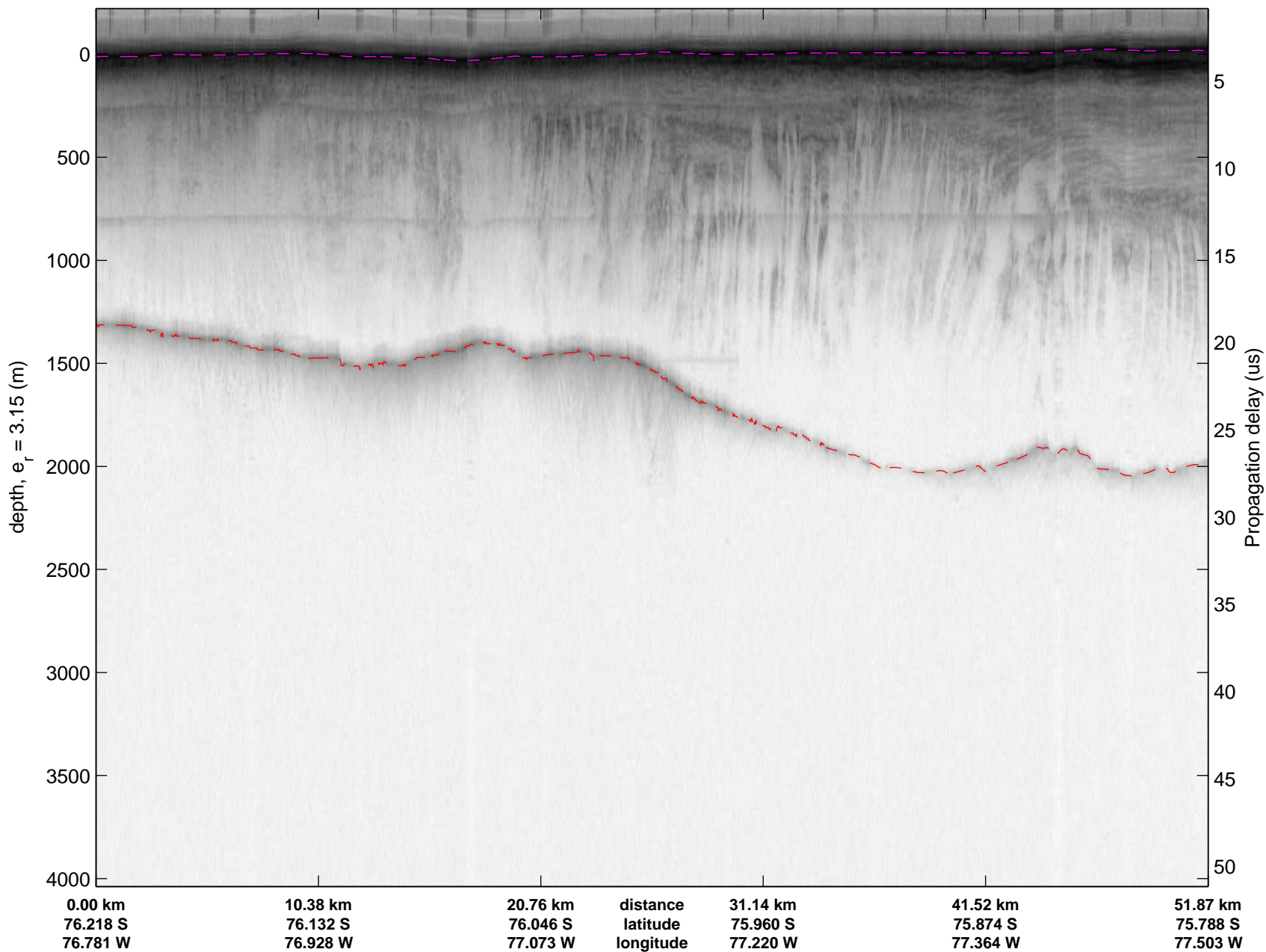


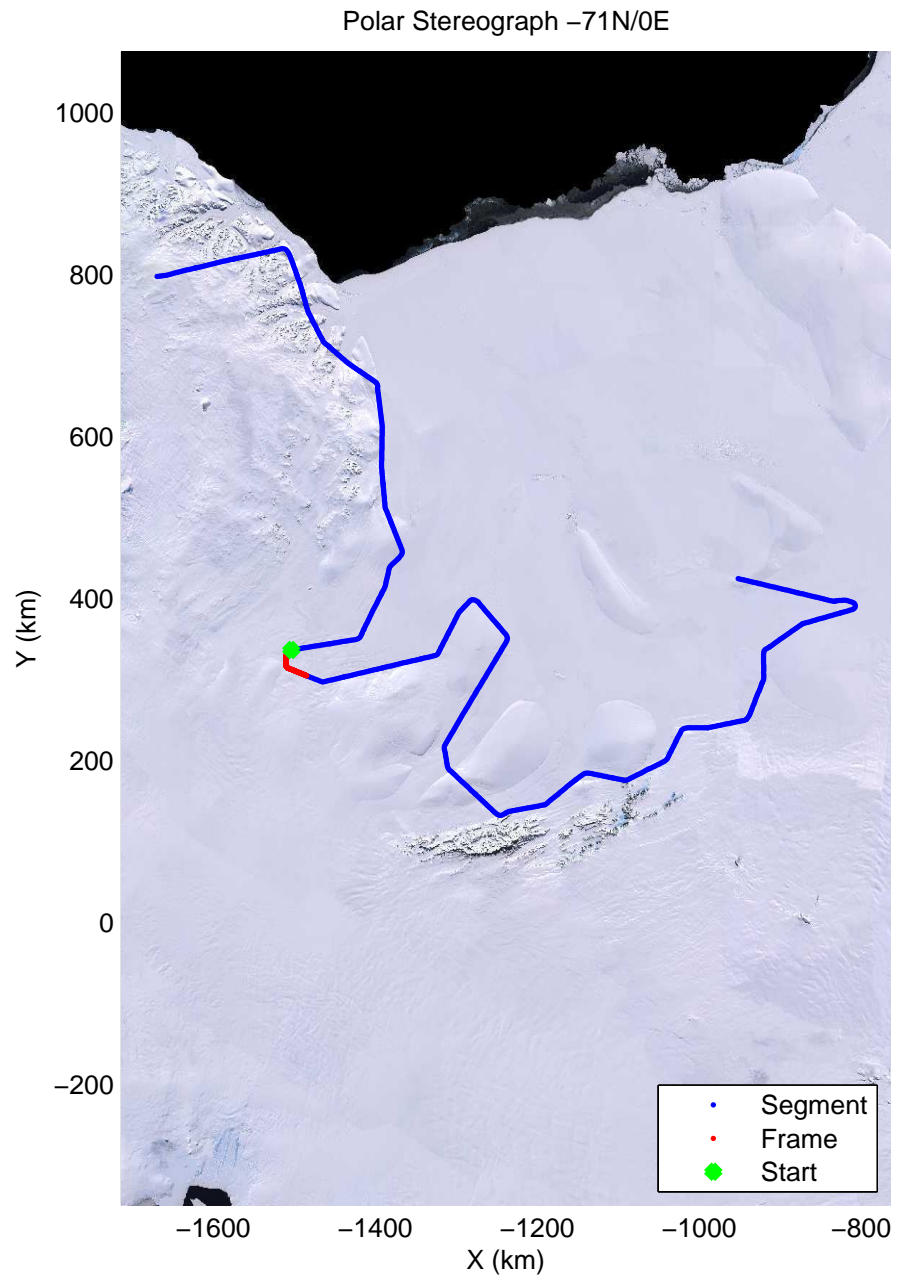

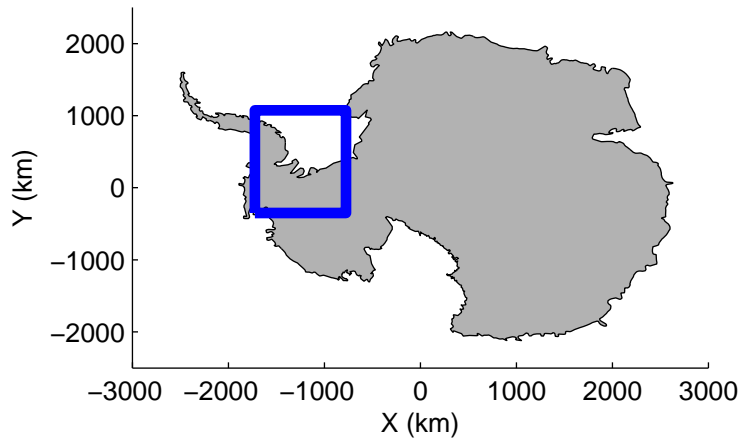


mcords2 2012_Antarctica_DC8:Ronne Grounding Line West 20121022_03_016:16:20:51.08 to 16:27:31.76 GPS

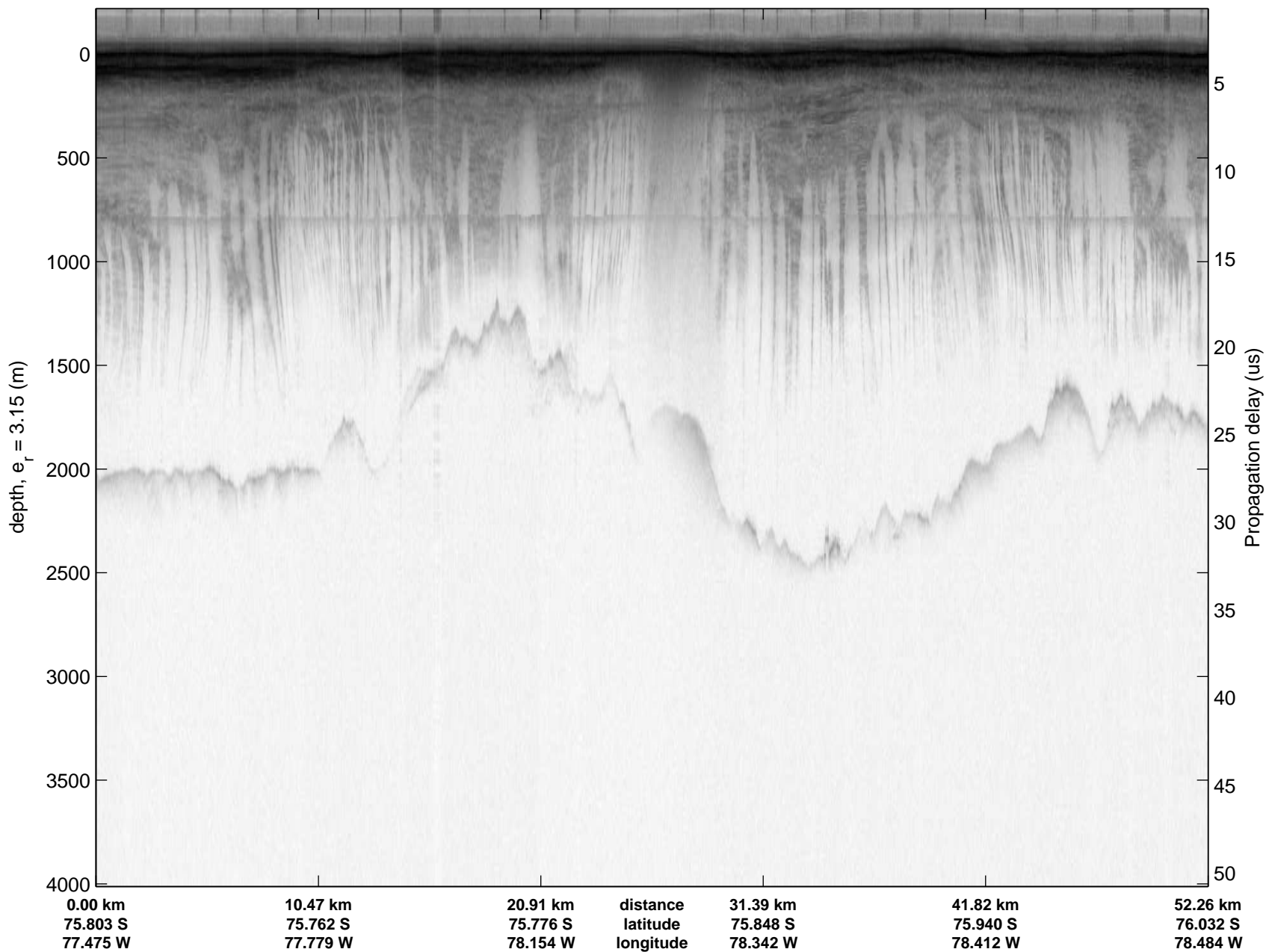


mcords2 2012_Antarctica_DC8:Ronne Grounding Line West 20121022_03_016:16:20:51.08 to 16:27:31.76 GPS

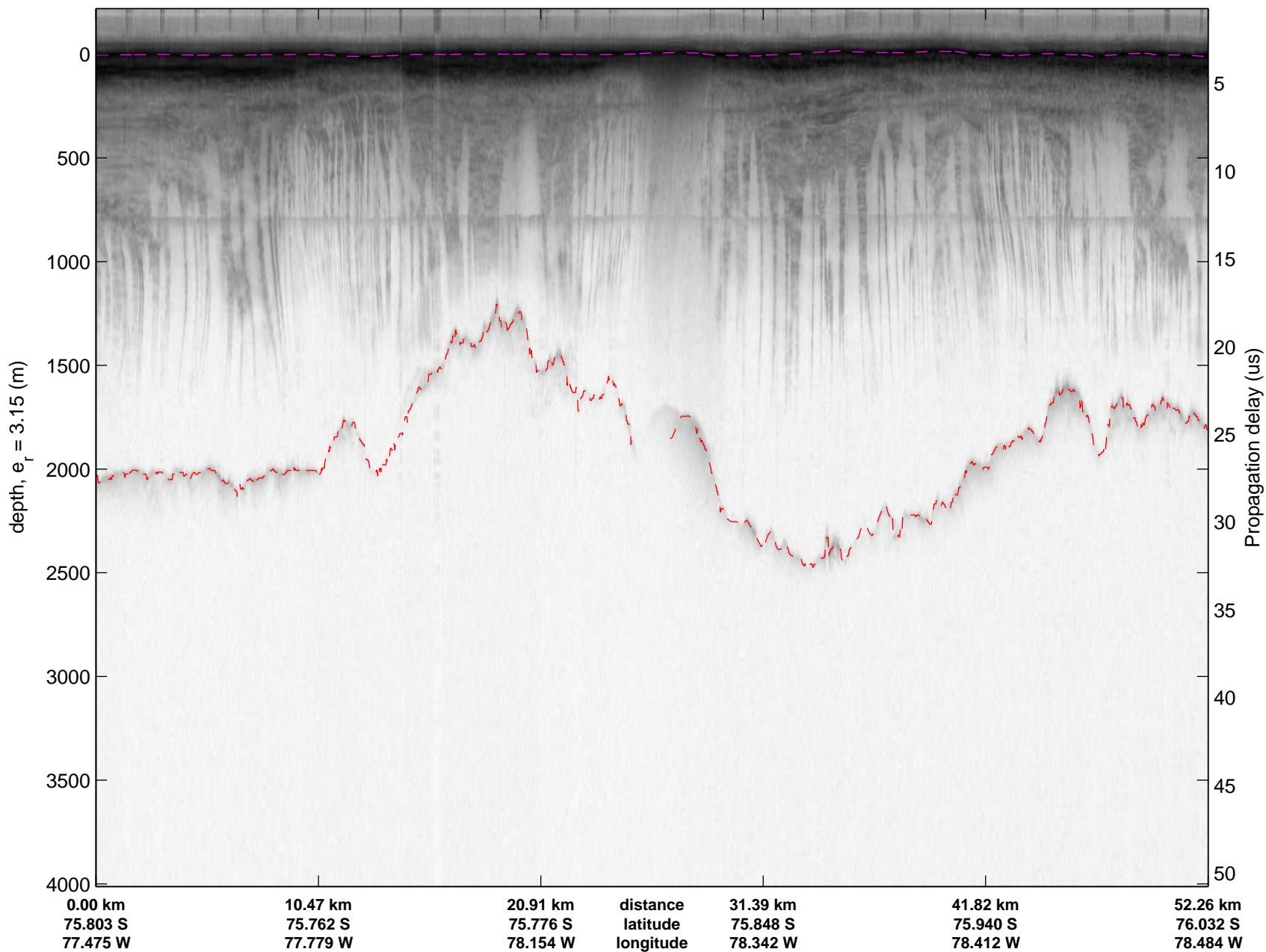


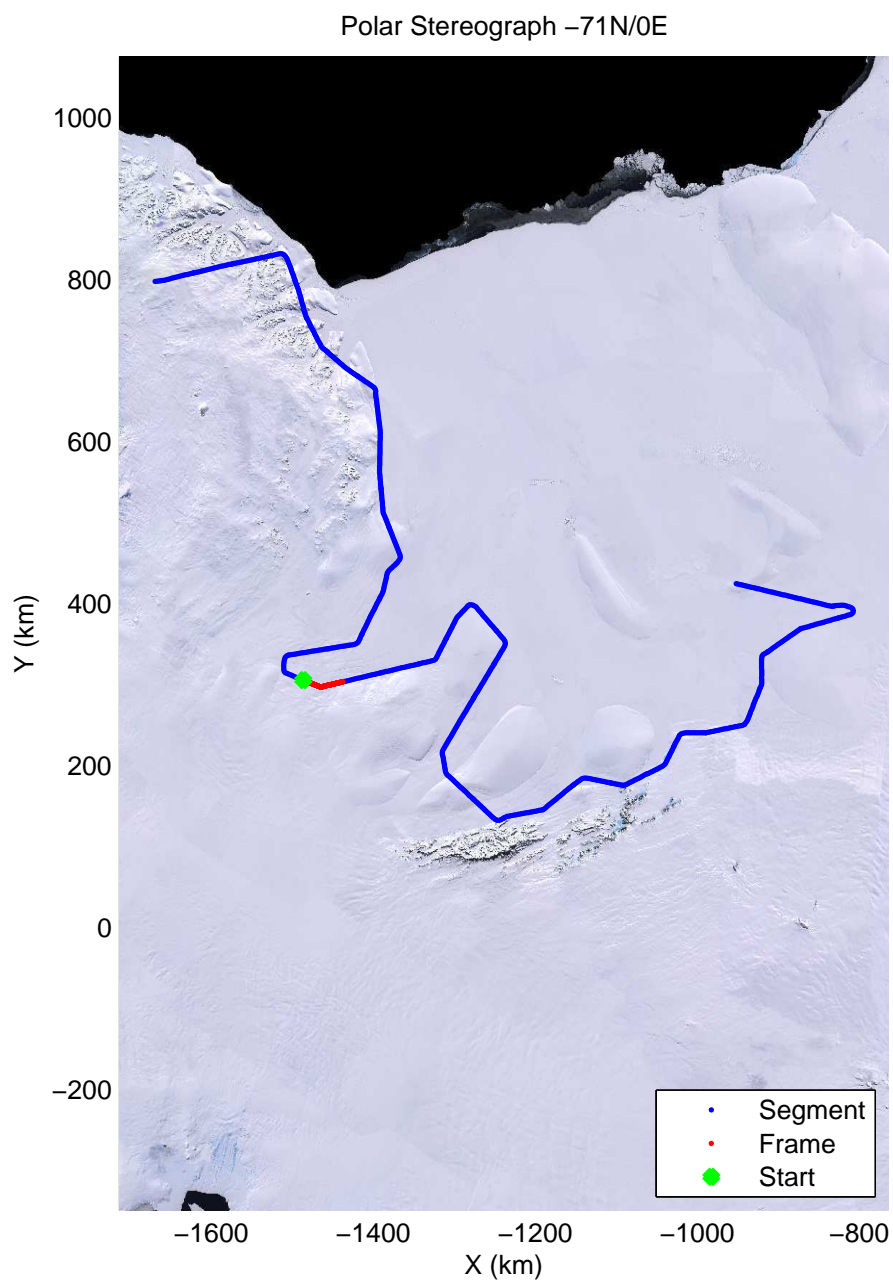
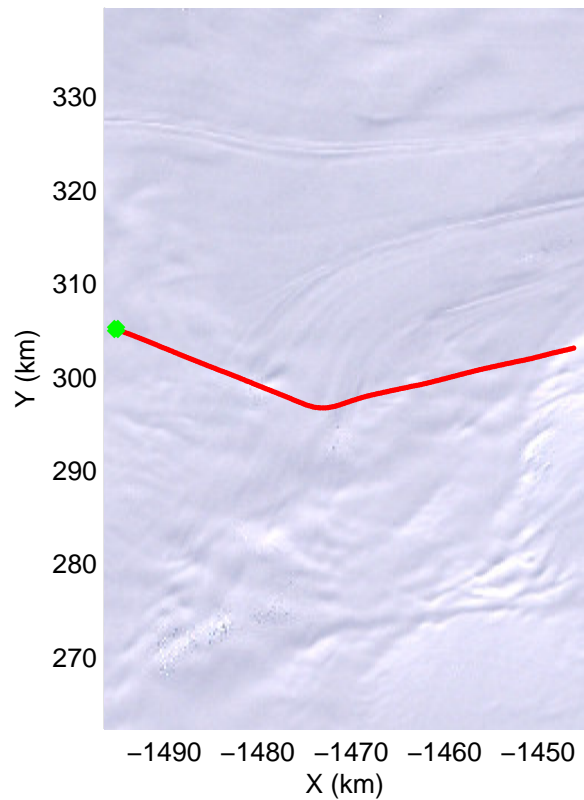
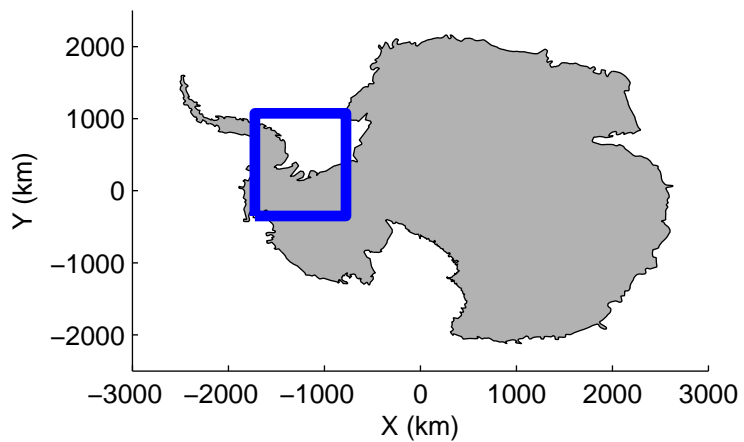


mcords2 2012_Antarctica_DC8:Ronne Grounding Line West 20121022_03_017:16:27:16.53 to 16:34:14.87 GPS




mcords2 2012_Antarctica_DC8:Ronne Grounding Line West 20121022_03_017:16:27:16.53 to 16:34:14.87 GPS

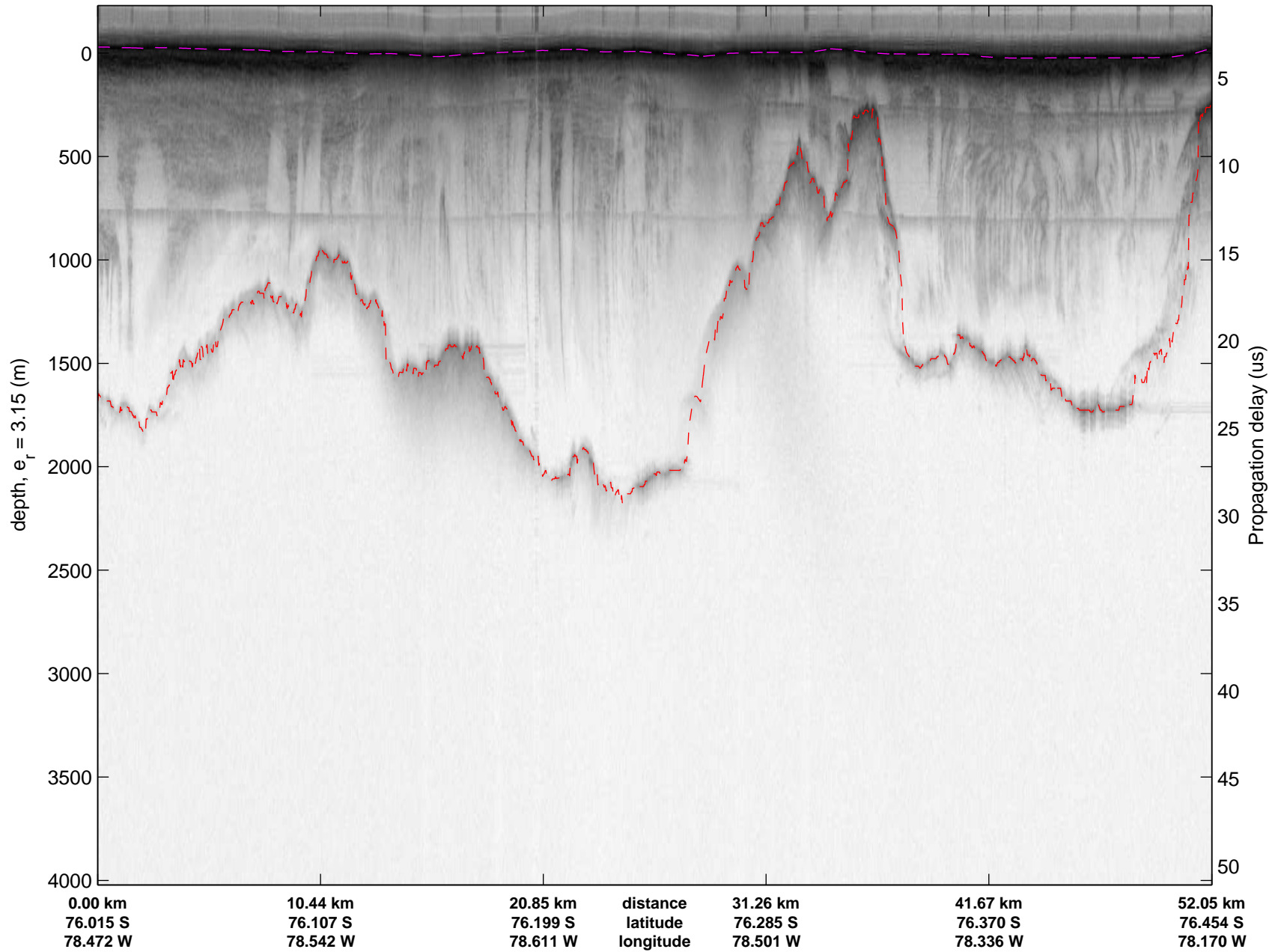


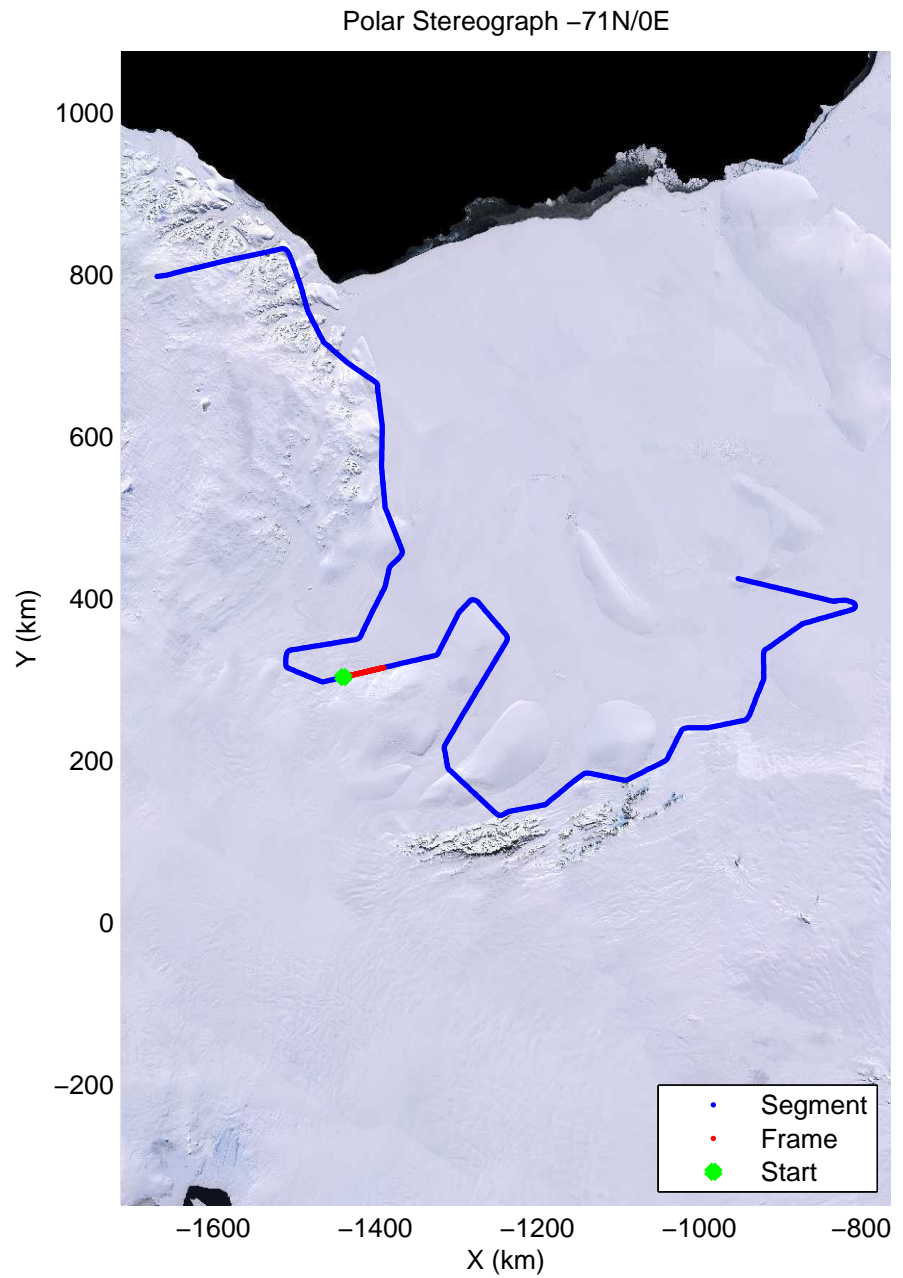
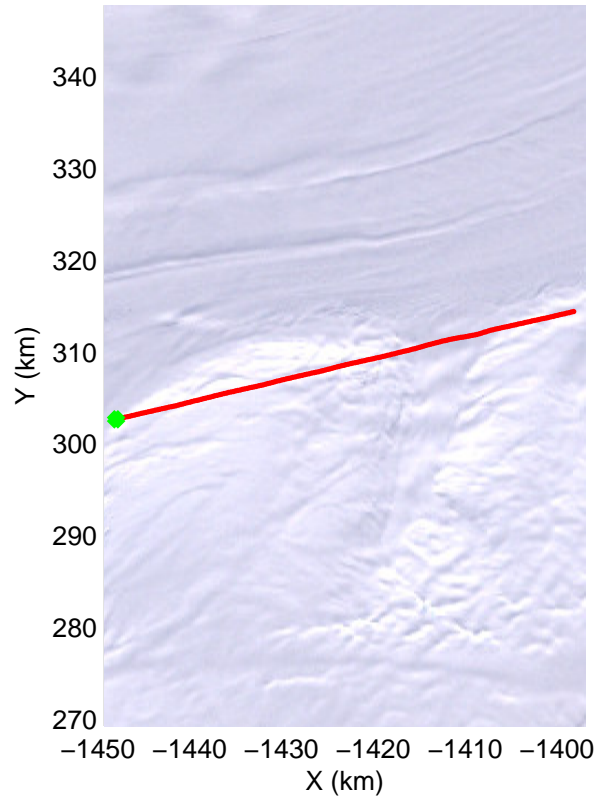
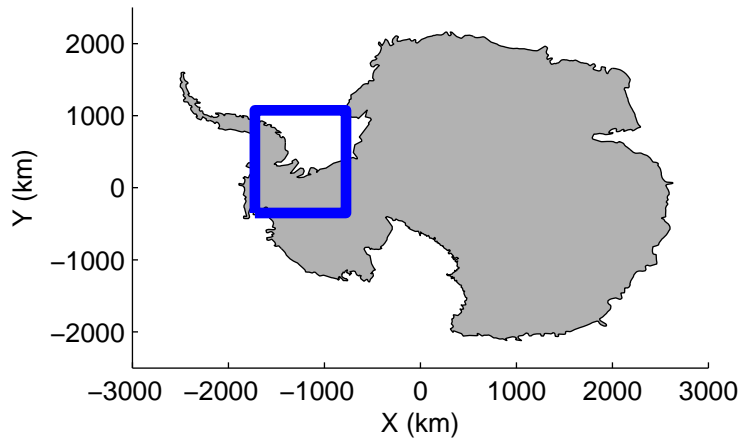


mcords2 2012_Antarctica_DC8:Ronne Grounding Line West 20121022_03_018:16:34:00.11 to 16:41:00.36 GPS




mcords2 2012_Antarctica_DC8:Ronne Grounding Line West 20121022_03_018:16:34:00.11 to 16:41:00.36 GPS




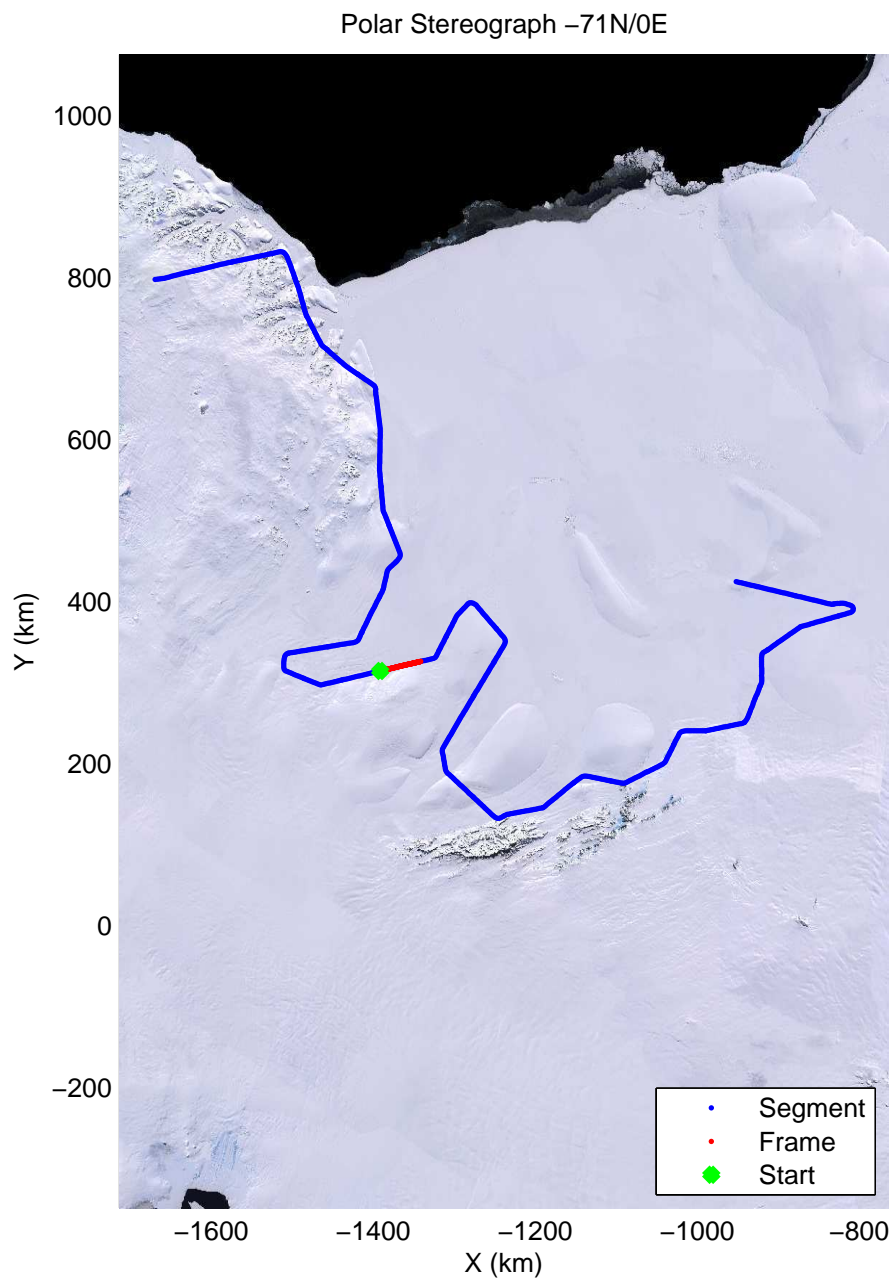
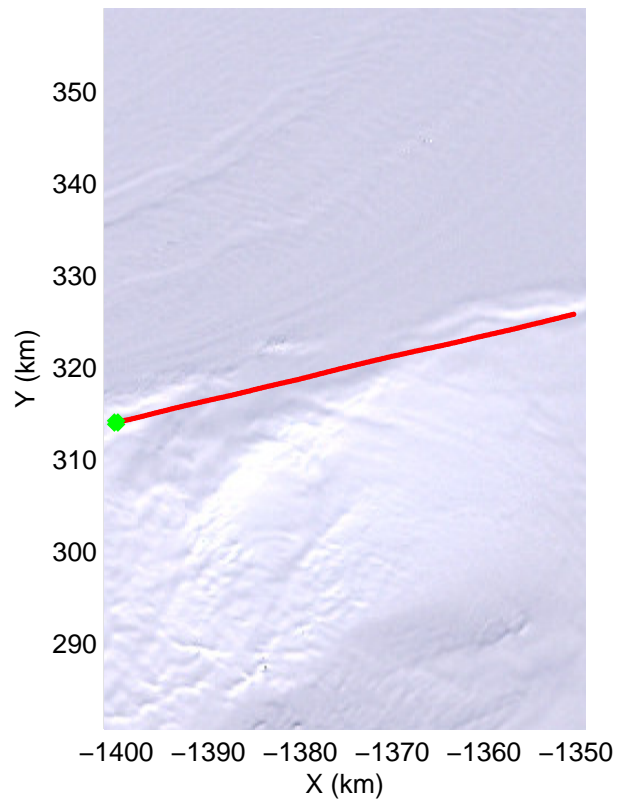
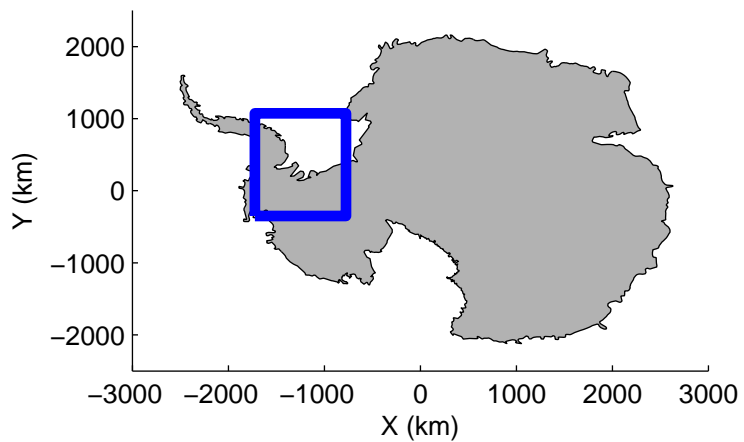


mcords2 2012_Antarctica_DC8:Ronne Grounding Line West 20121022_03_019:16:40:43.96 to 16:47:50.42 GPS




mcords2 2012_Antarctica_DC8:Ronne Grounding Line West 20121022_03_019:16:40:43.96 to 16:47:50.42 GPS

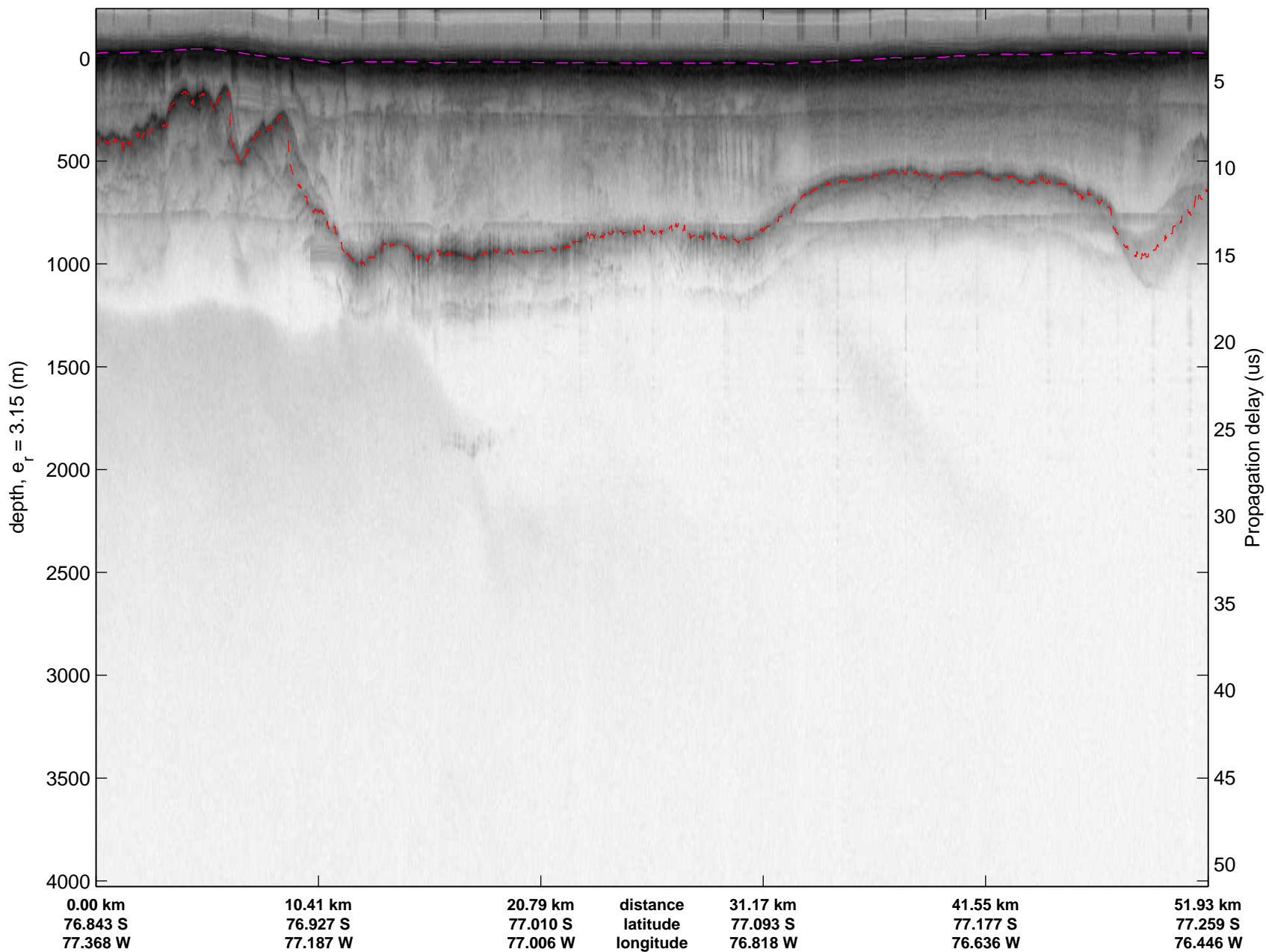


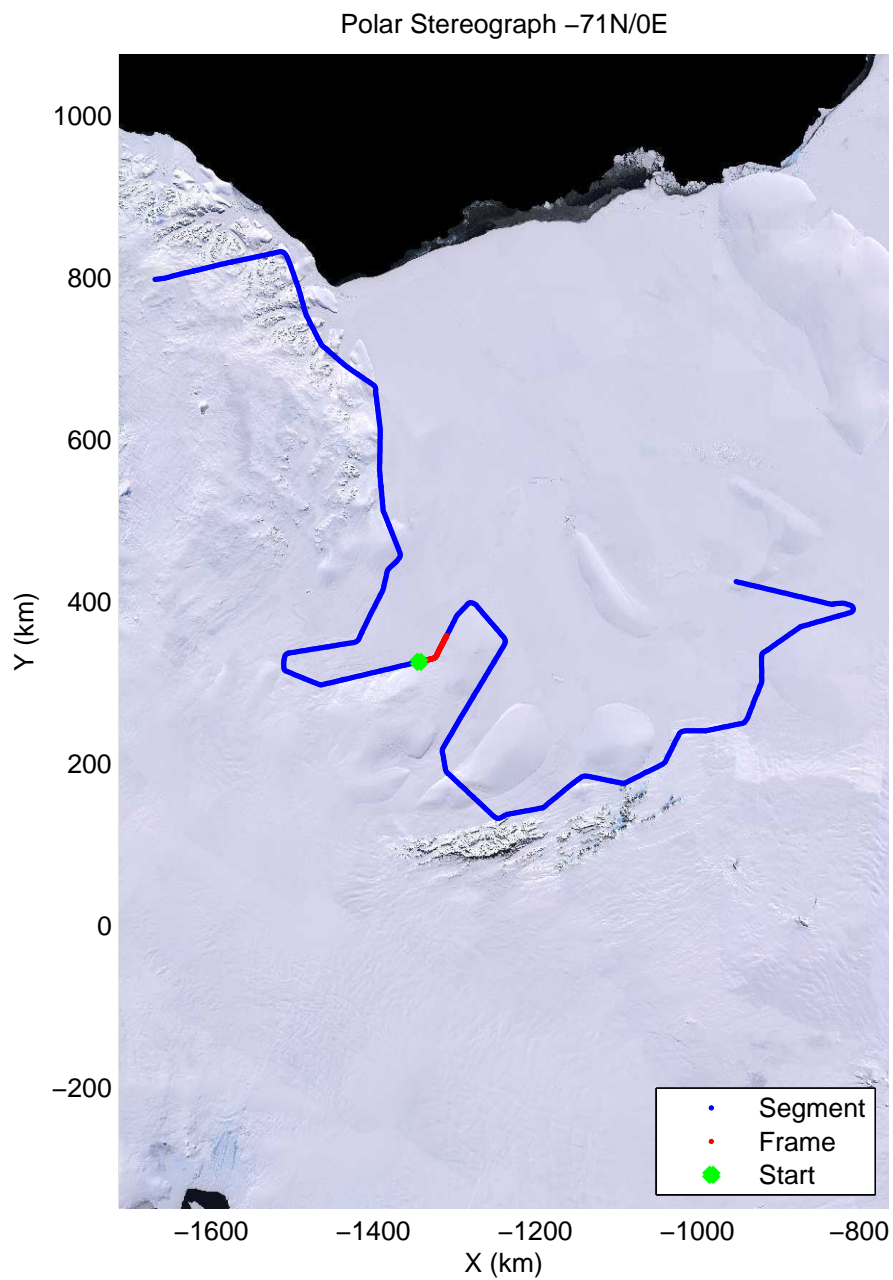
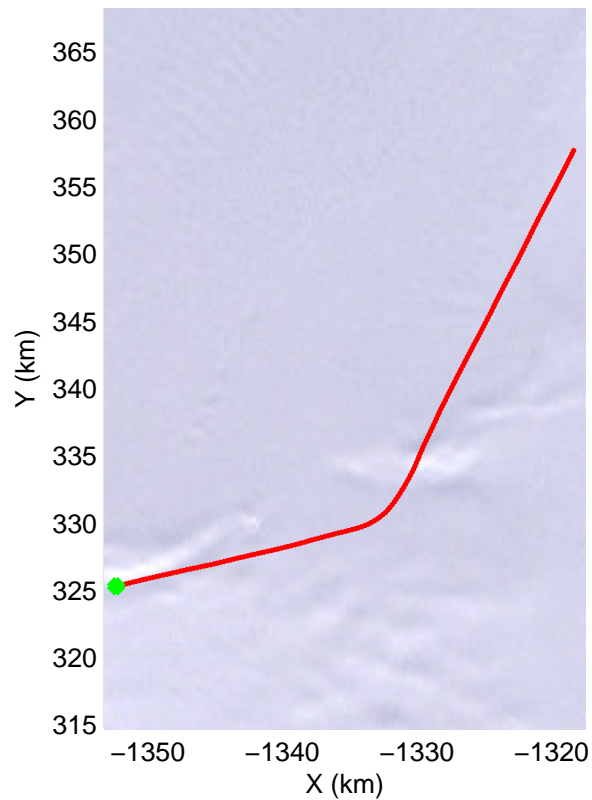
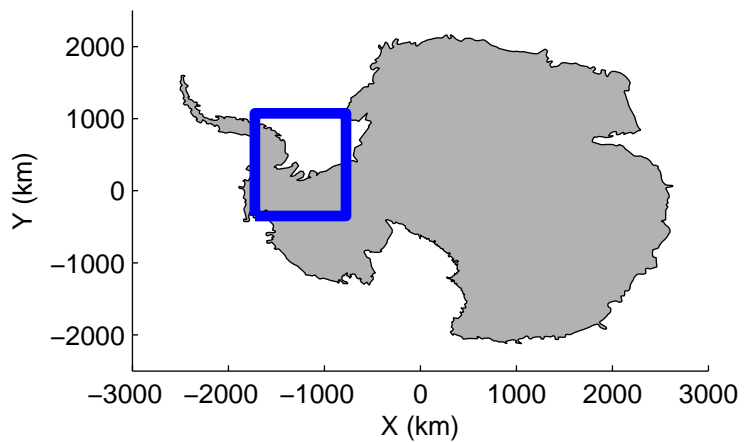


mcords2 2012_Antarctica_DC8:Ronne Grounding Line West 20121022_03_020:16:47:34.57 to 16:54:20.52 GPS

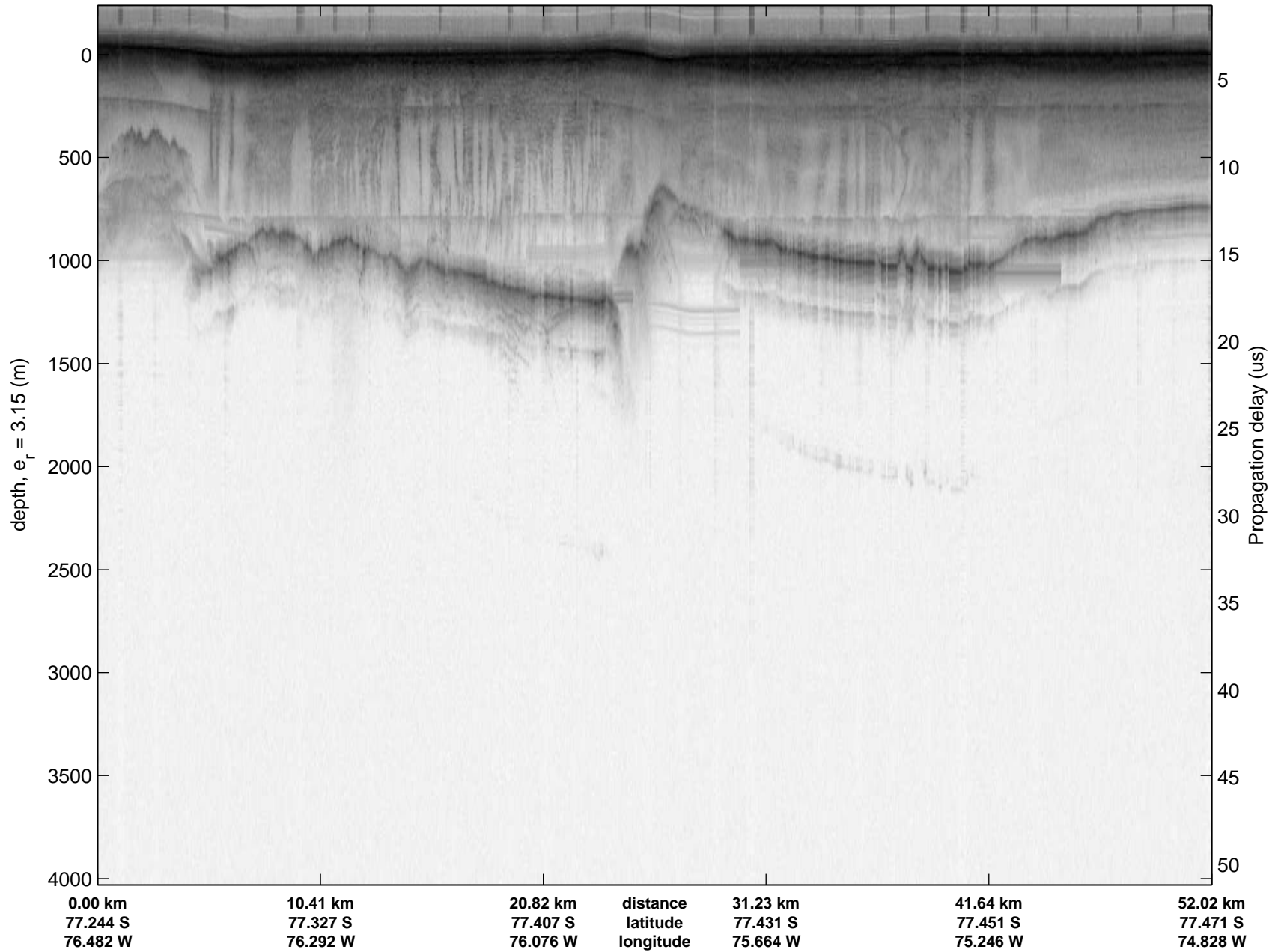


mcords2 2012_Antarctica_DC8:Ronne Grounding Line West 20121022_03_020:16:47:34.57 to 16:54:20.52 GPS

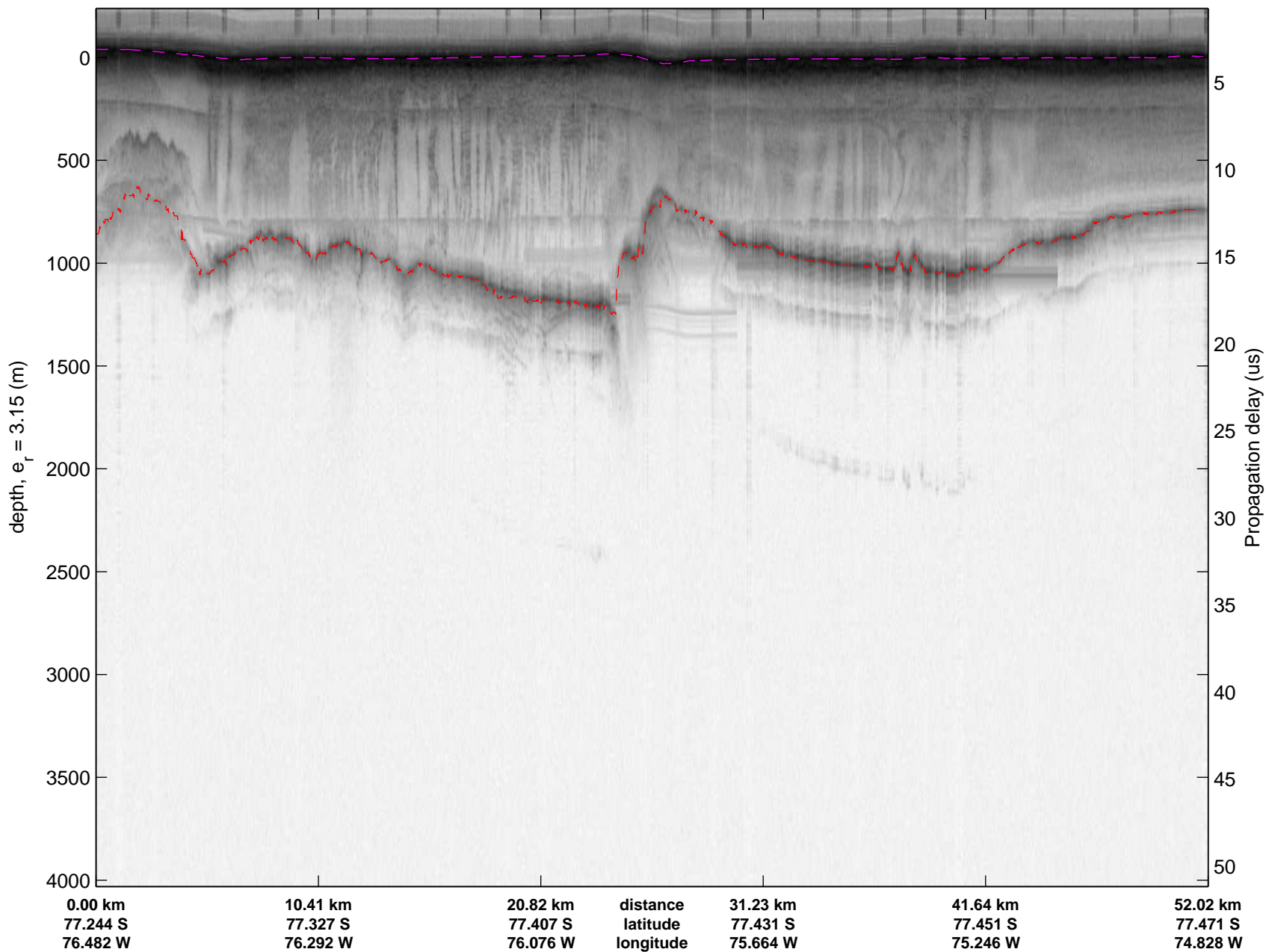


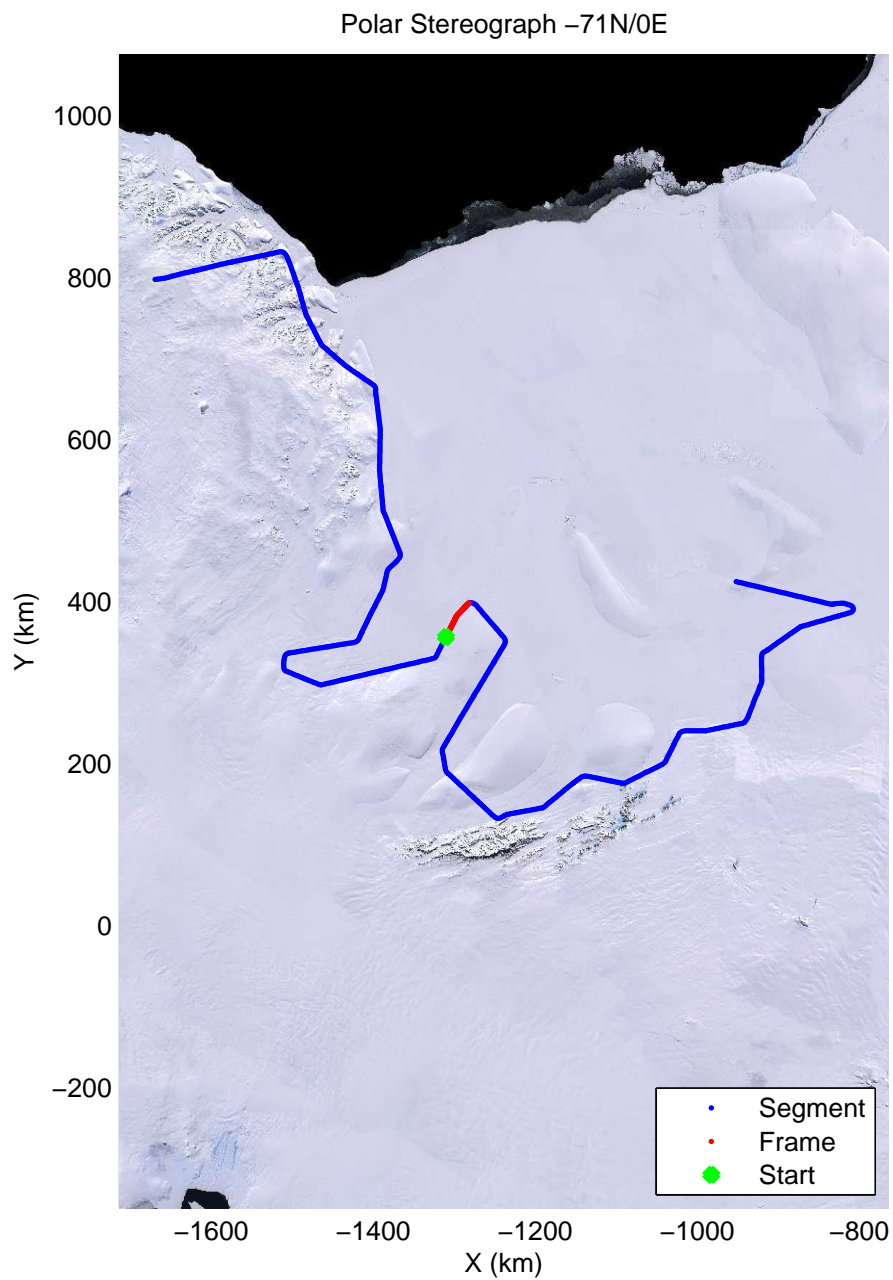
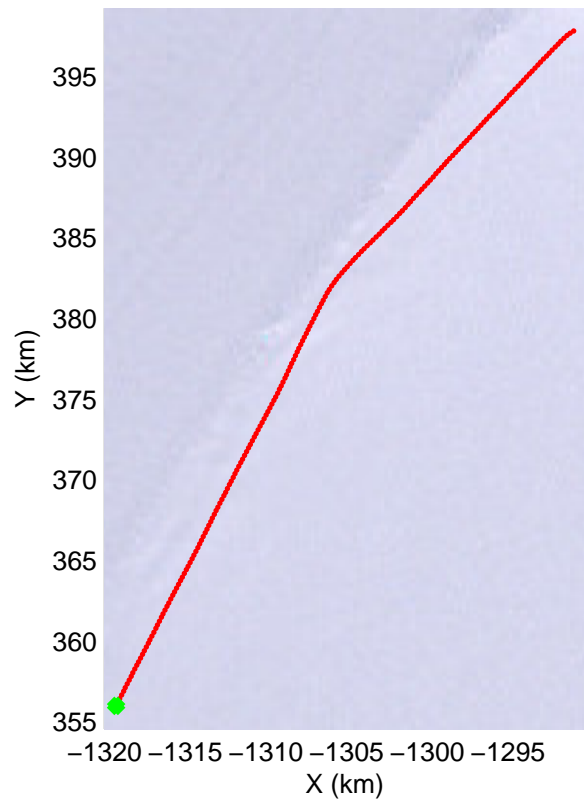
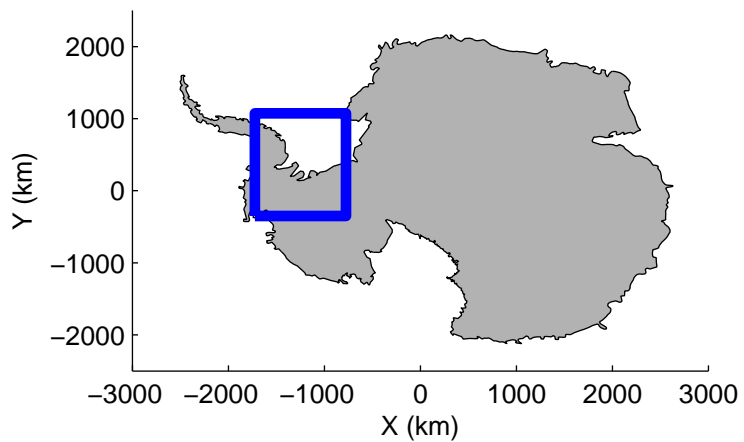


mcords2 2012_Antarctica_DC8:Ronne Grounding Line West 20121022_03_021:16:54:05.29 to 17:00:58.73 GPS




mcords2 2012_Antarctica_DC8:Ronne Grounding Line West 20121022_03_021:16:54:05.29 to 17:00:58.73 GPS






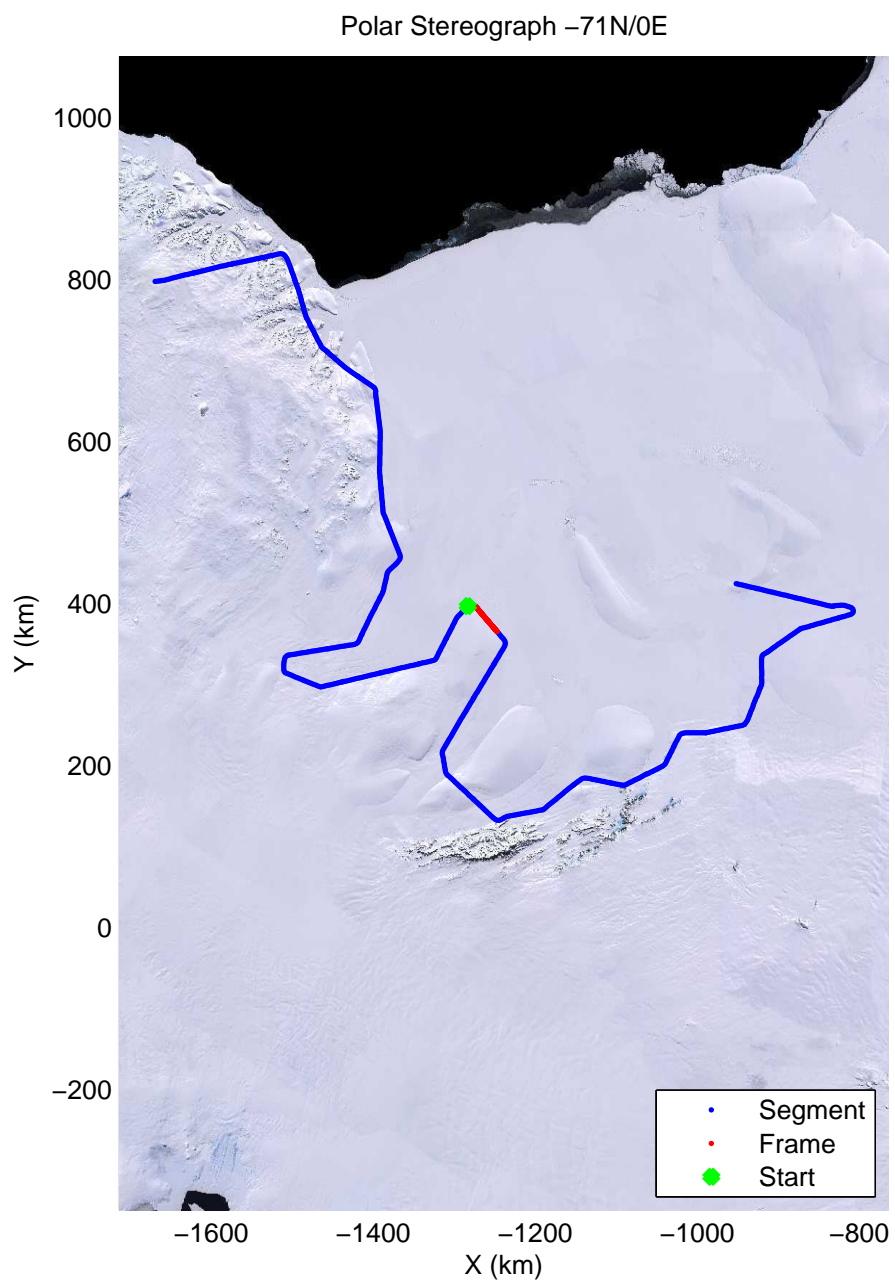
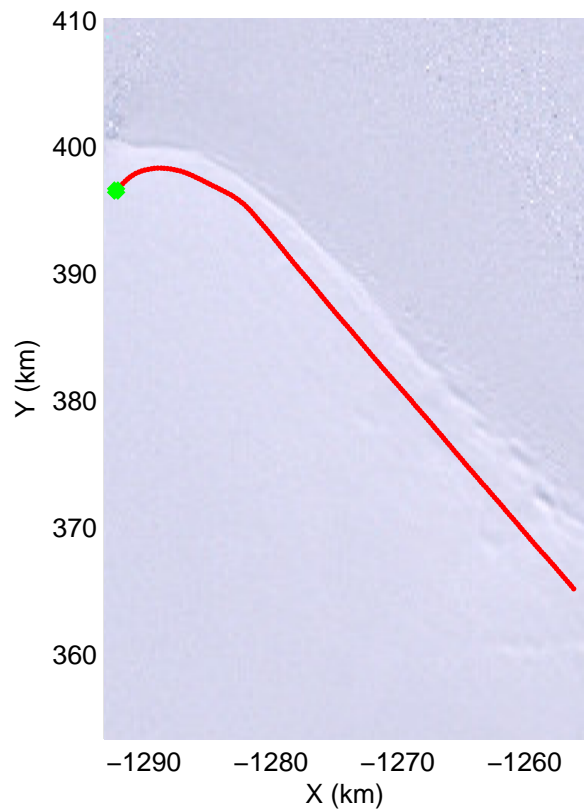
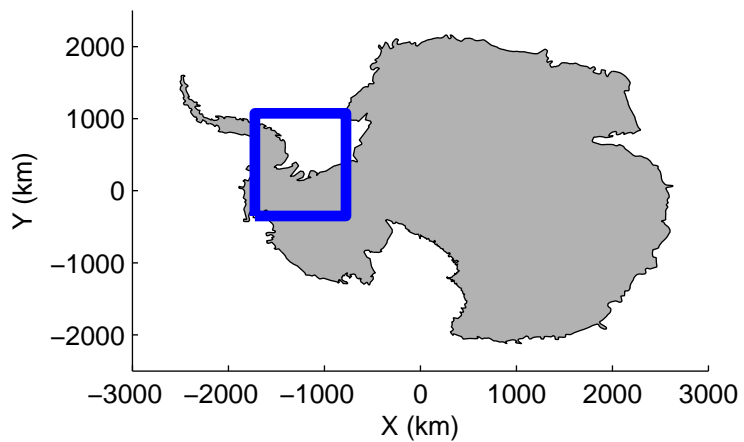
mcords2 2012_Antarctica_DC8:Ronne Grounding Line West 20121022_03_022:17:00:43.38 to 17:07:47.05 GPS



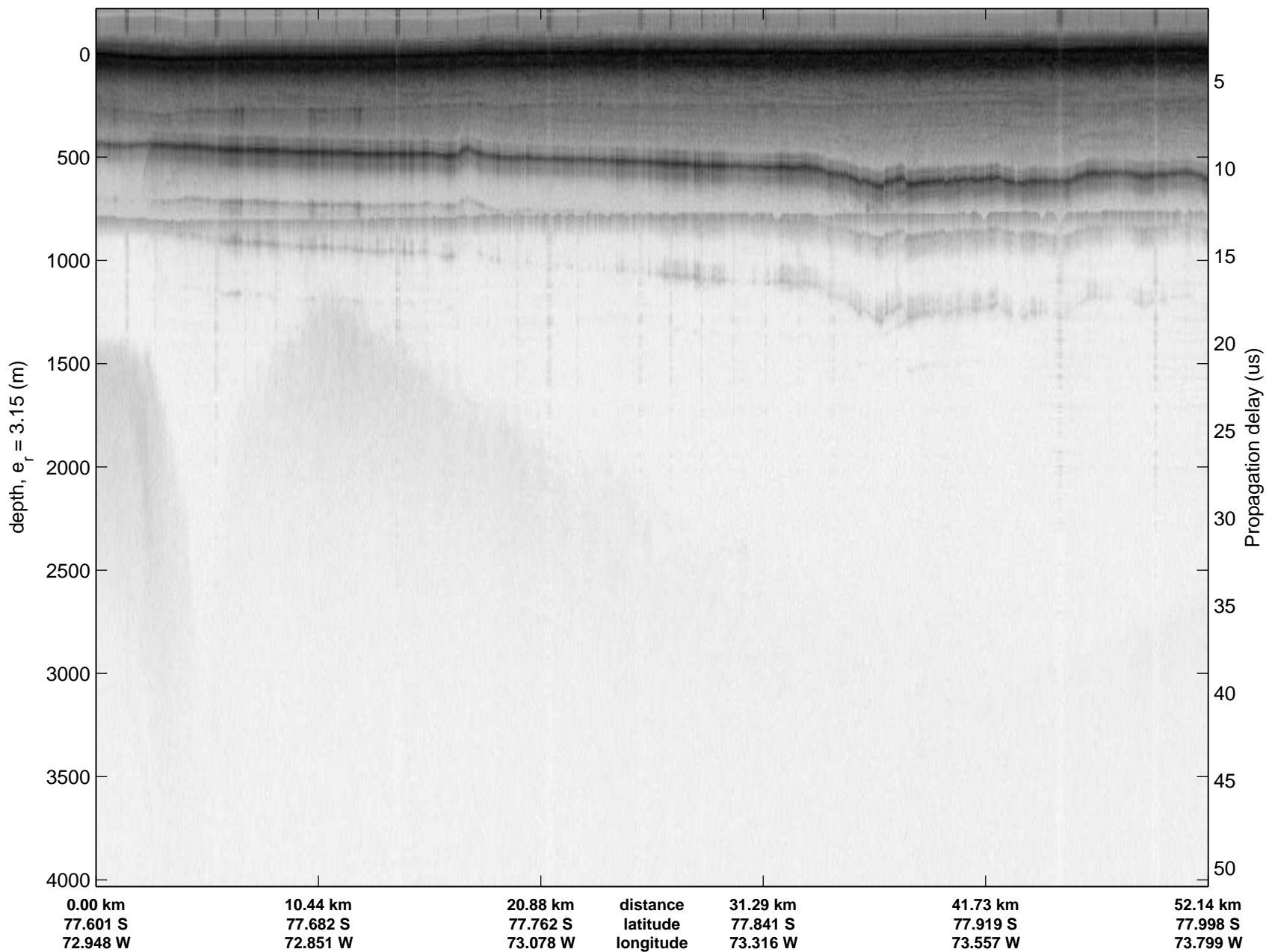
mcords2 2012_Antarctica_DC8:Ronne Grounding Line West 20121022_03_022:17:00:43.38 to 17:07:47.05 GPS



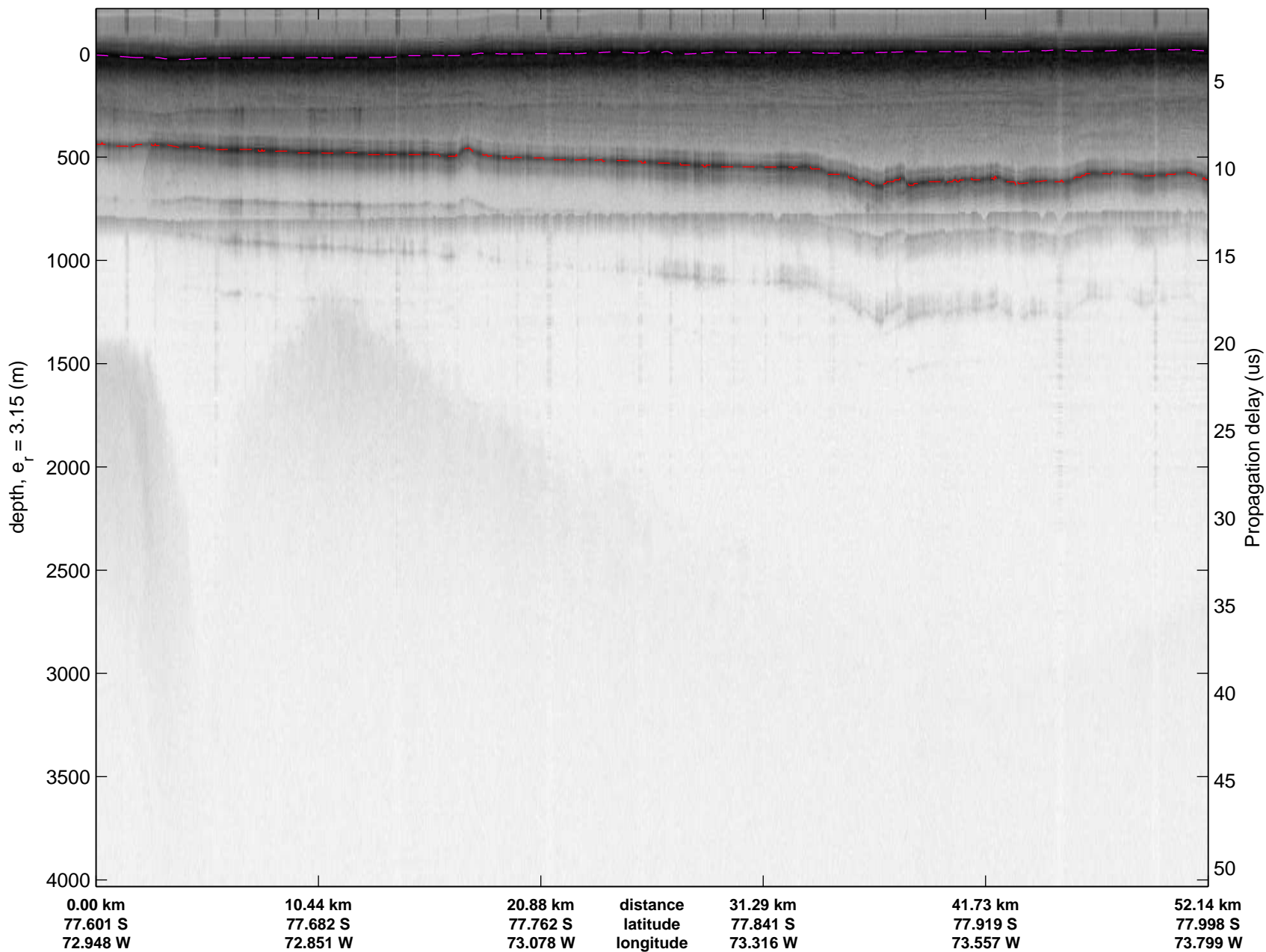
0.00 km	10.41 km	20.79 km	distance	31.17 km	41.52 km	51.90 km
77.467 S	77.487 S	77.505 S	latitude	77.525 S	77.567 S	77.610 S
74.906 W	74.485 W	74.065 W	longitude	73.646 W	73.263 W	72.879 W

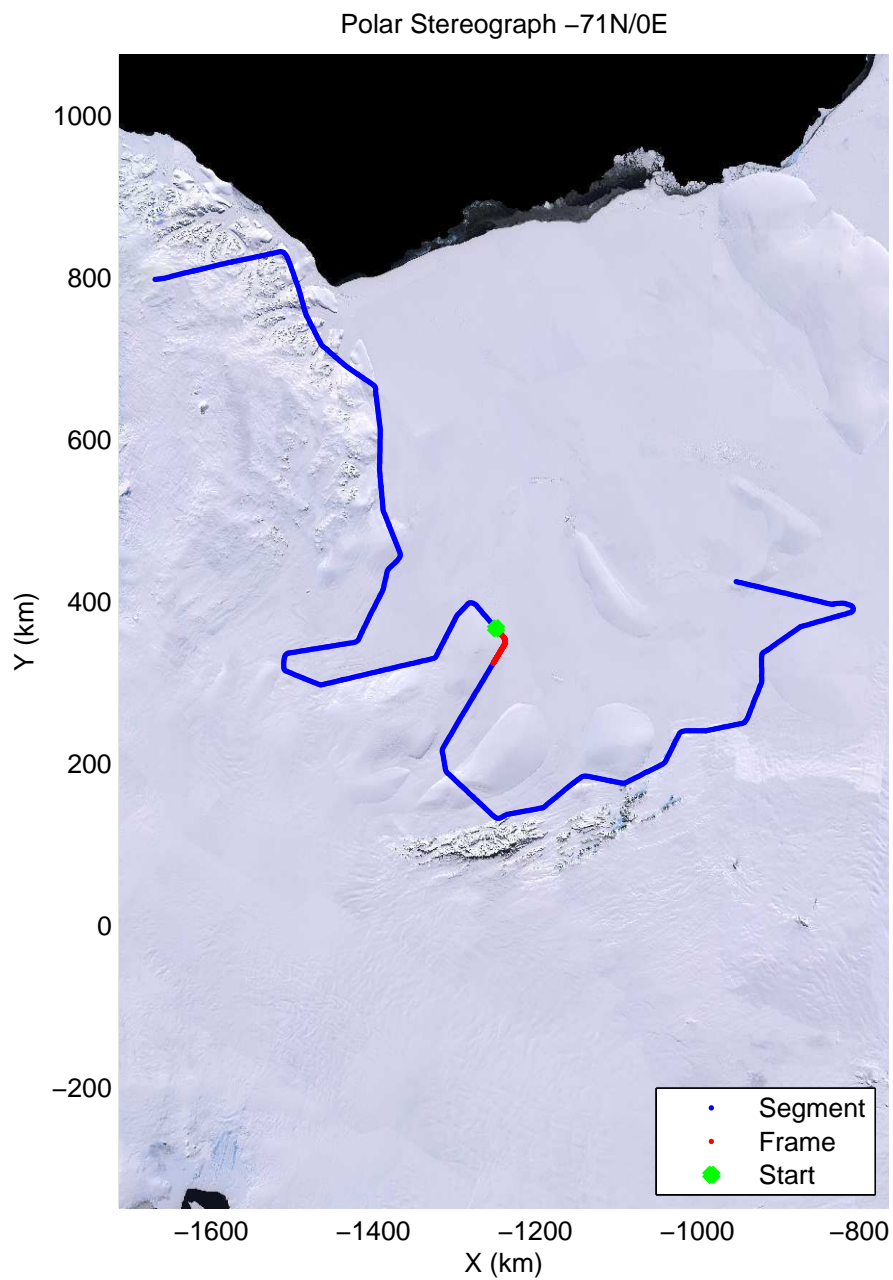

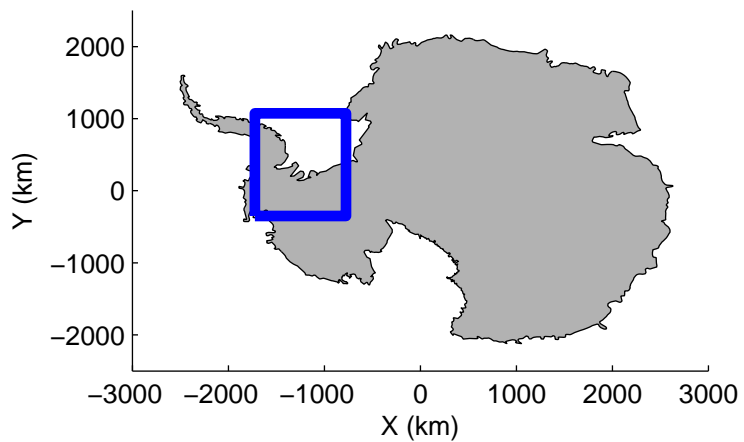


mcords2 2012_Antarctica_DC8:Ronne Grounding Line West 20121022_03_023:17:07:29.29 to 17:15:14.68 GPS




mcords2 2012_Antarctica_DC8:Ronne Grounding Line West 20121022_03_023:17:07:29.29 to 17:15:14.68 GPS

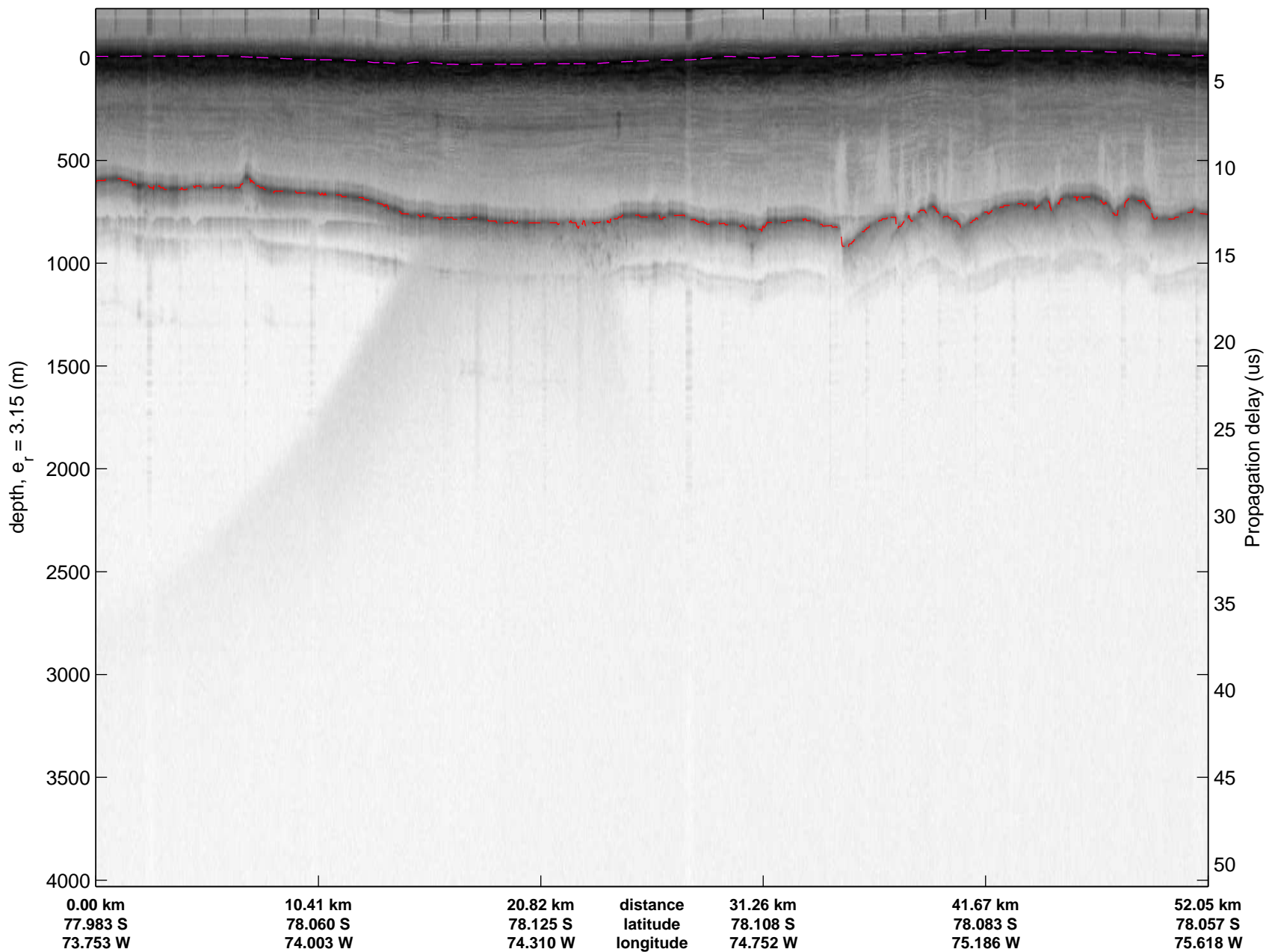


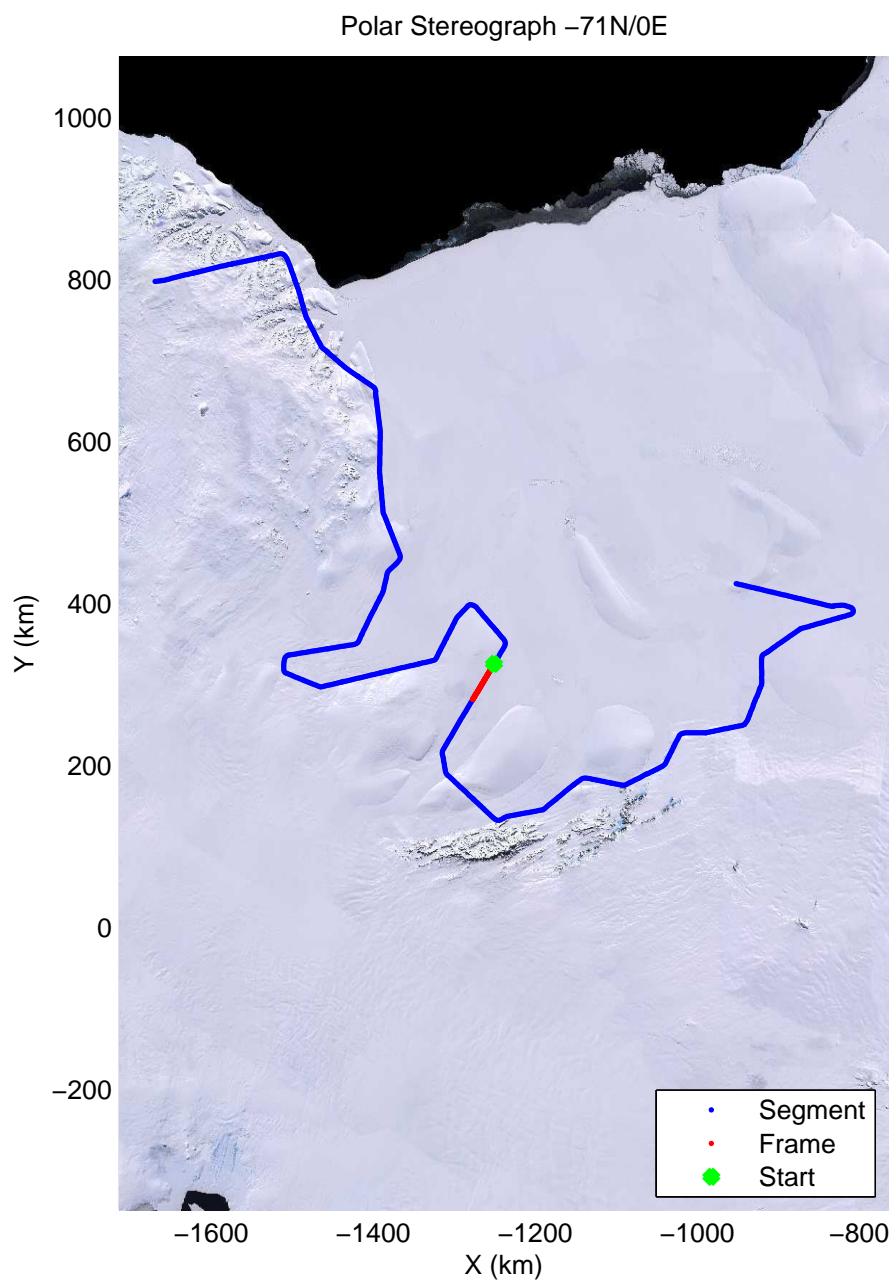
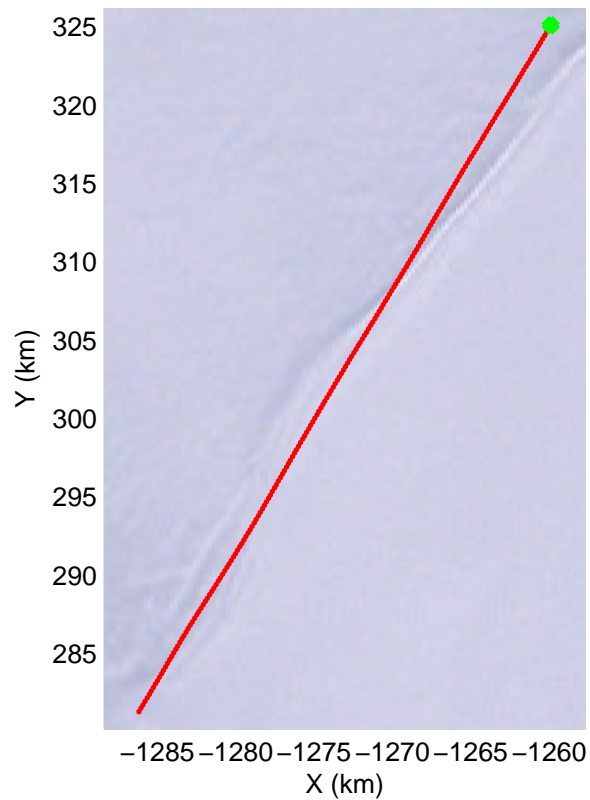
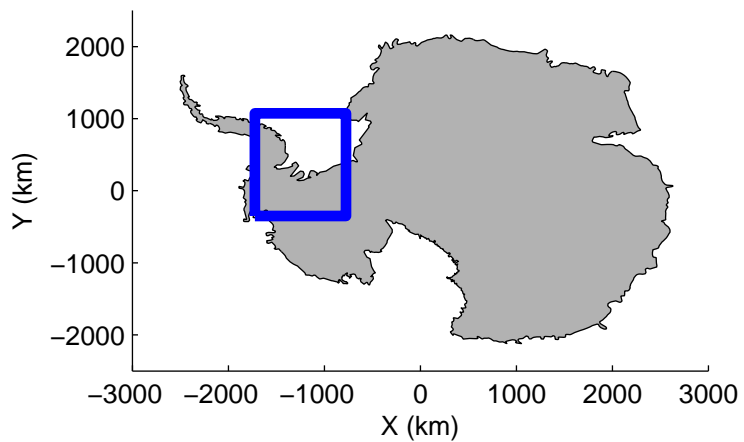


mcords2 2012_Antarctica_DC8:Ronne Grounding Line West 20121022_03_024:17:14:57.93 to 17:21:54.35 GPS




mcords2 2012_Antarctica_DC8:Ronne Grounding Line West 20121022_03_024:17:14:57.93 to 17:21:54.35 GPS

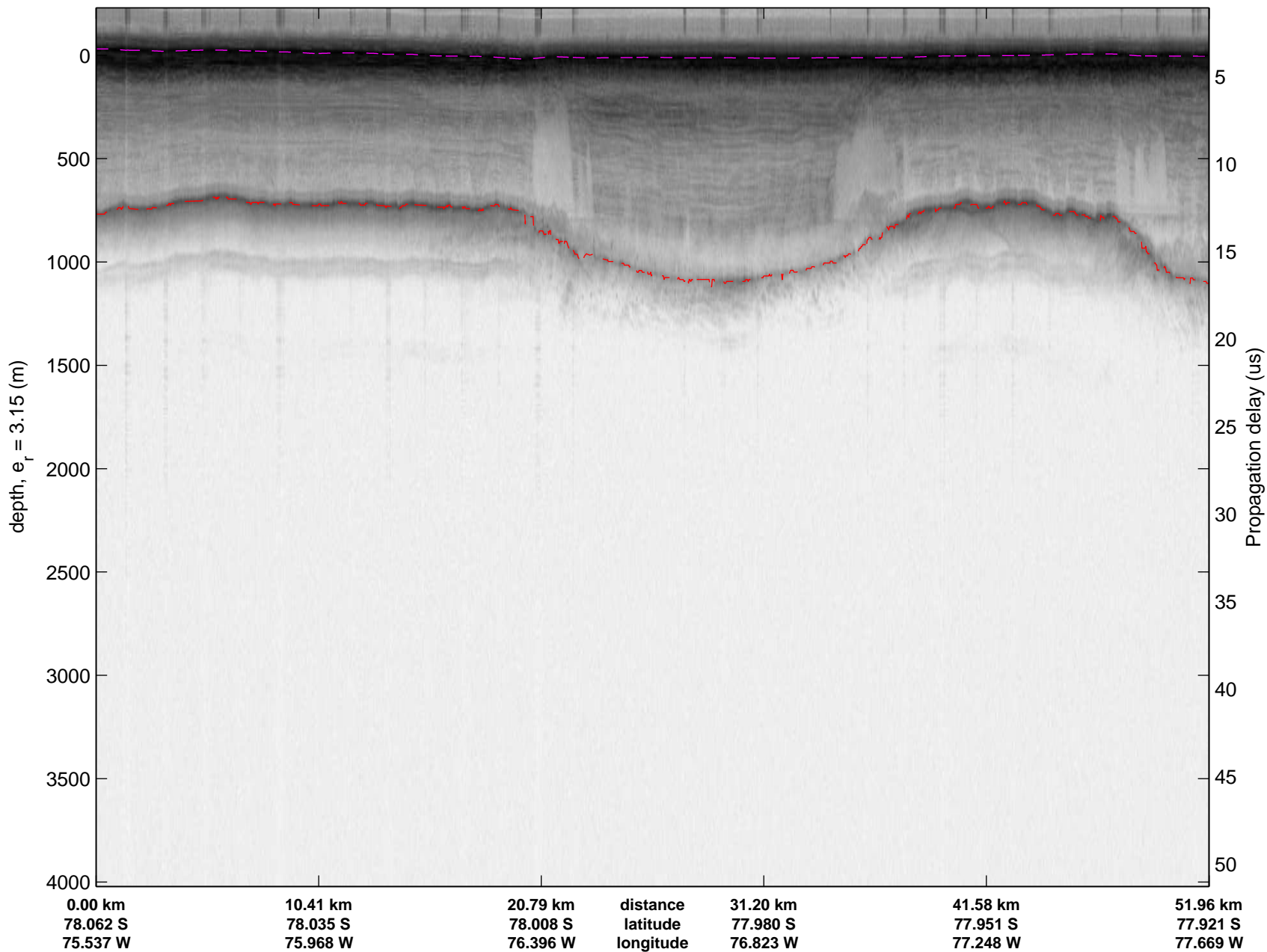


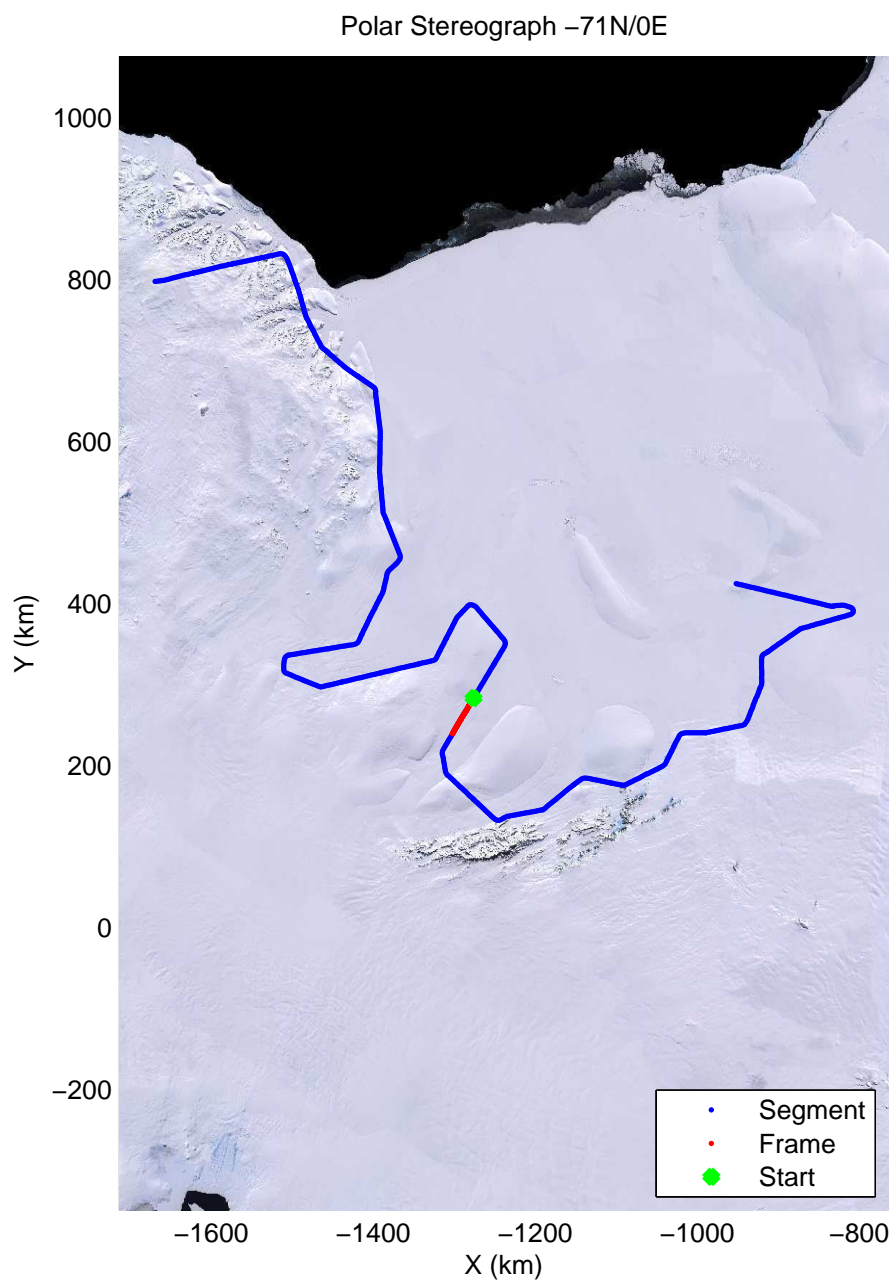
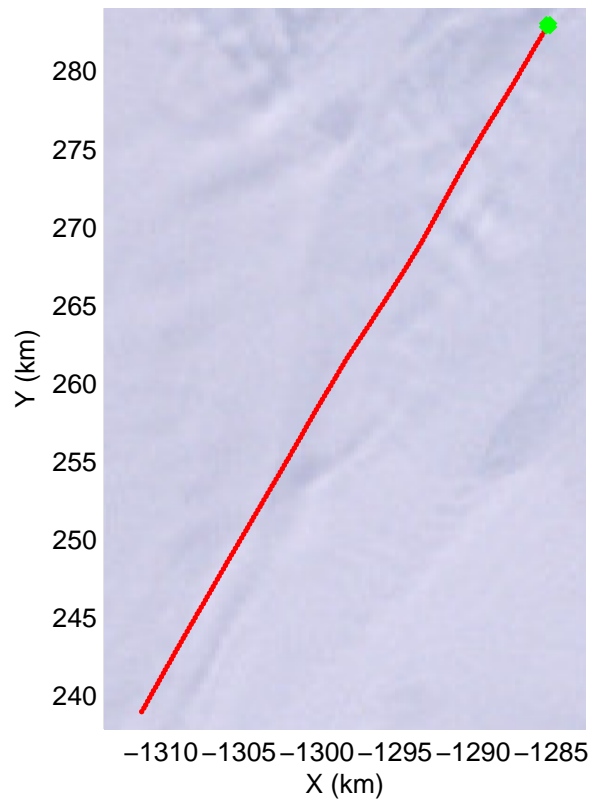
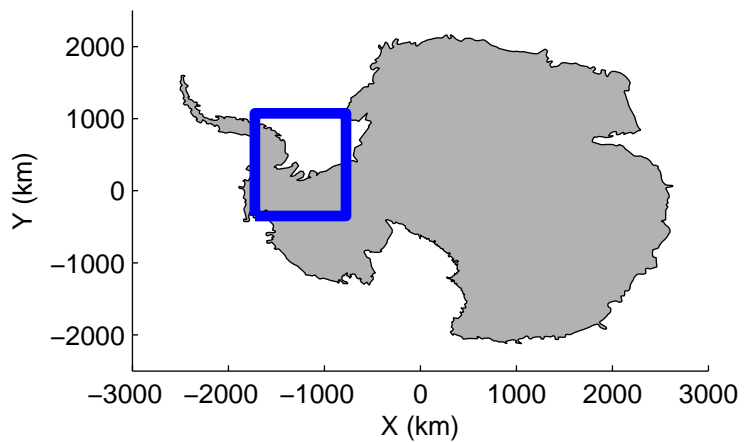


mcords2 2012_Antarctica_DC8:Ronne Grounding Line West 20121022_03_025:17:21:39.87 to 17:28:14.52 GPS




mcords2 2012_Antarctica_DC8:Ronne Grounding Line West 20121022_03_025:17:21:39.87 to 17:28:14.52 GPS

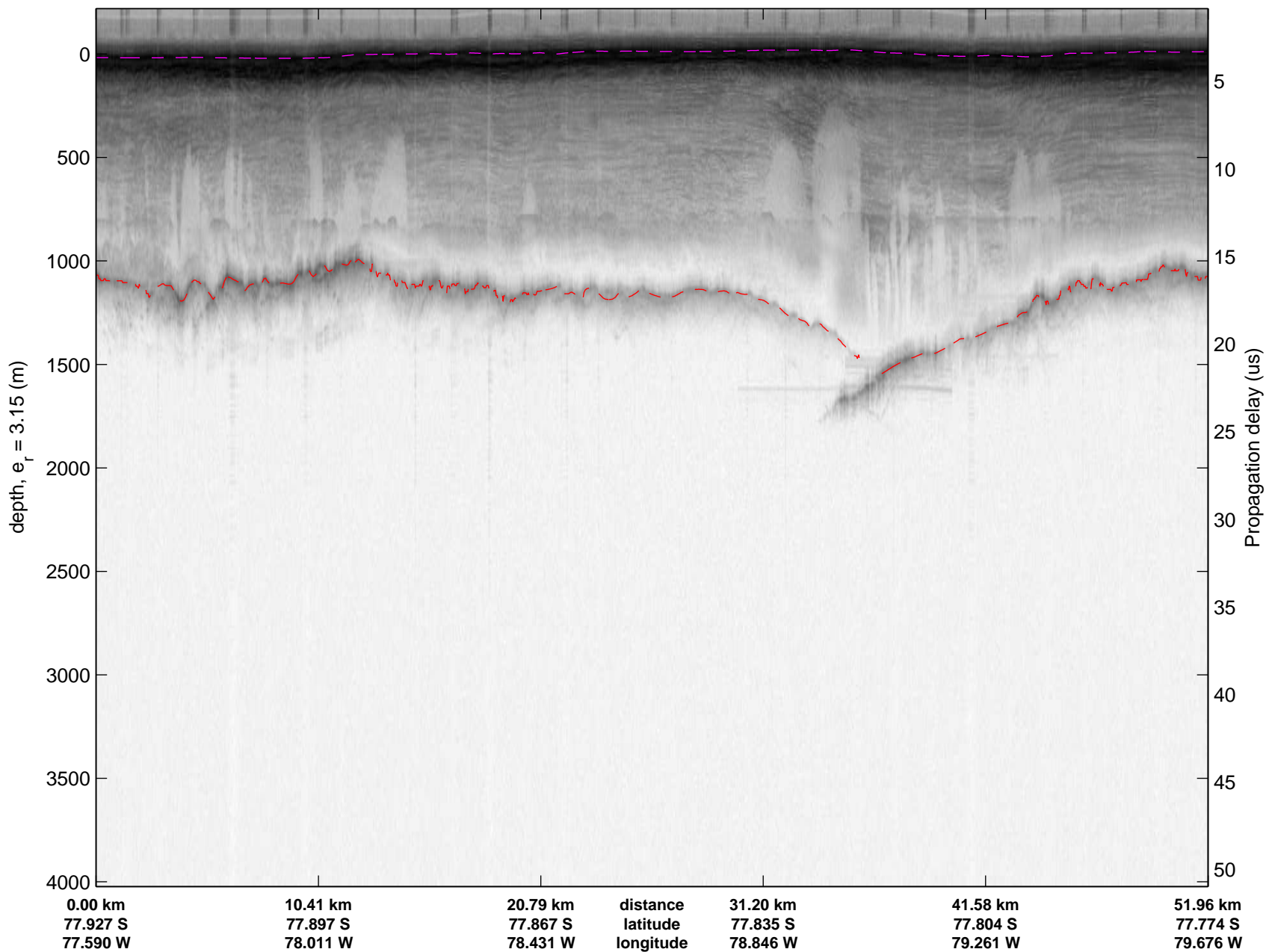


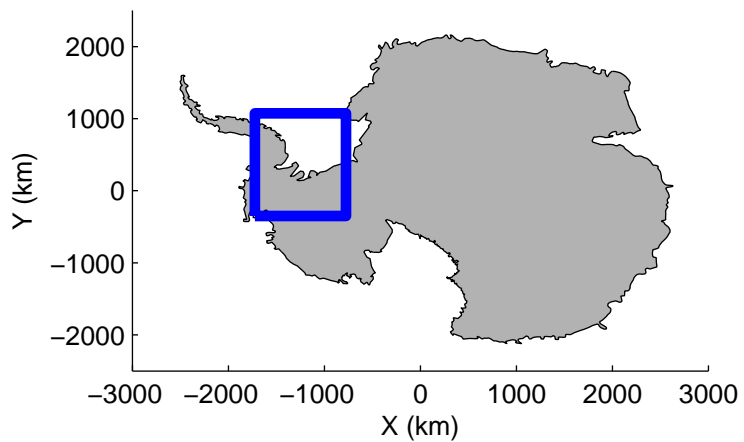


mcords2 2012_Antarctica_DC8:Ronne Grounding Line West 20121022_03_026:17:27:59.48 to 17:34:31.49 GPS


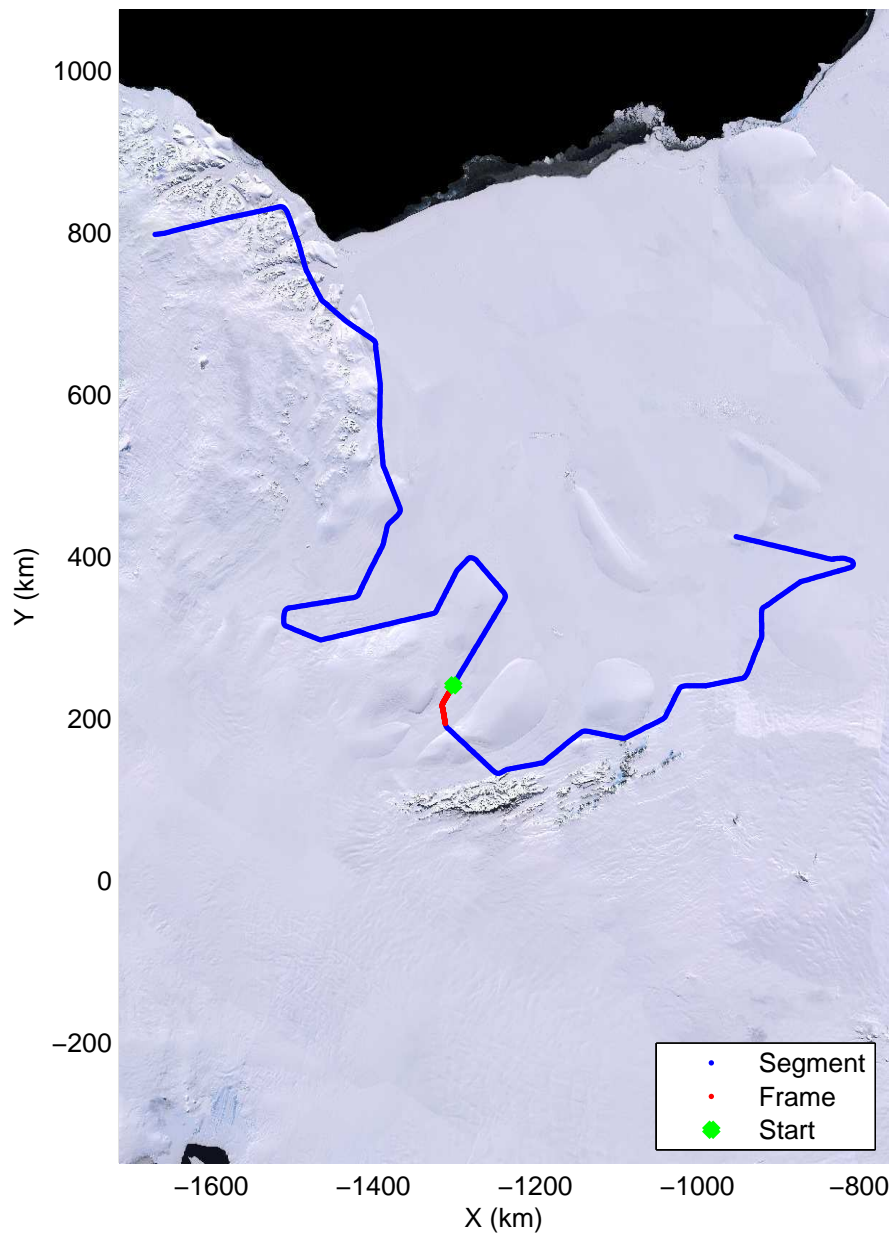


mcords2 2012_Antarctica_DC8:Ronne Grounding Line West 20121022_03_026:17:27:59.48 to 17:34:31.49 GPS






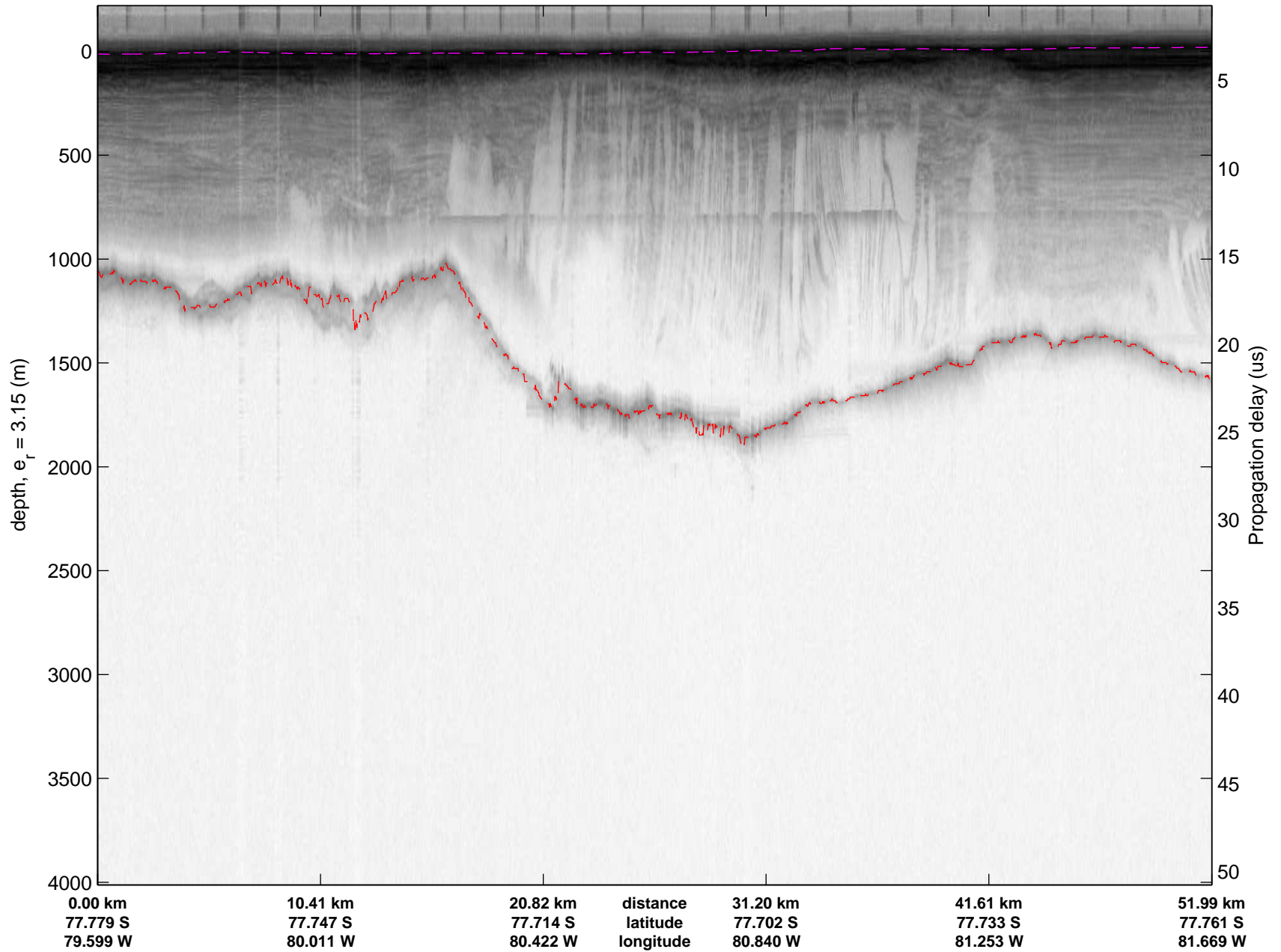
Polar Stereograph -71N/0E

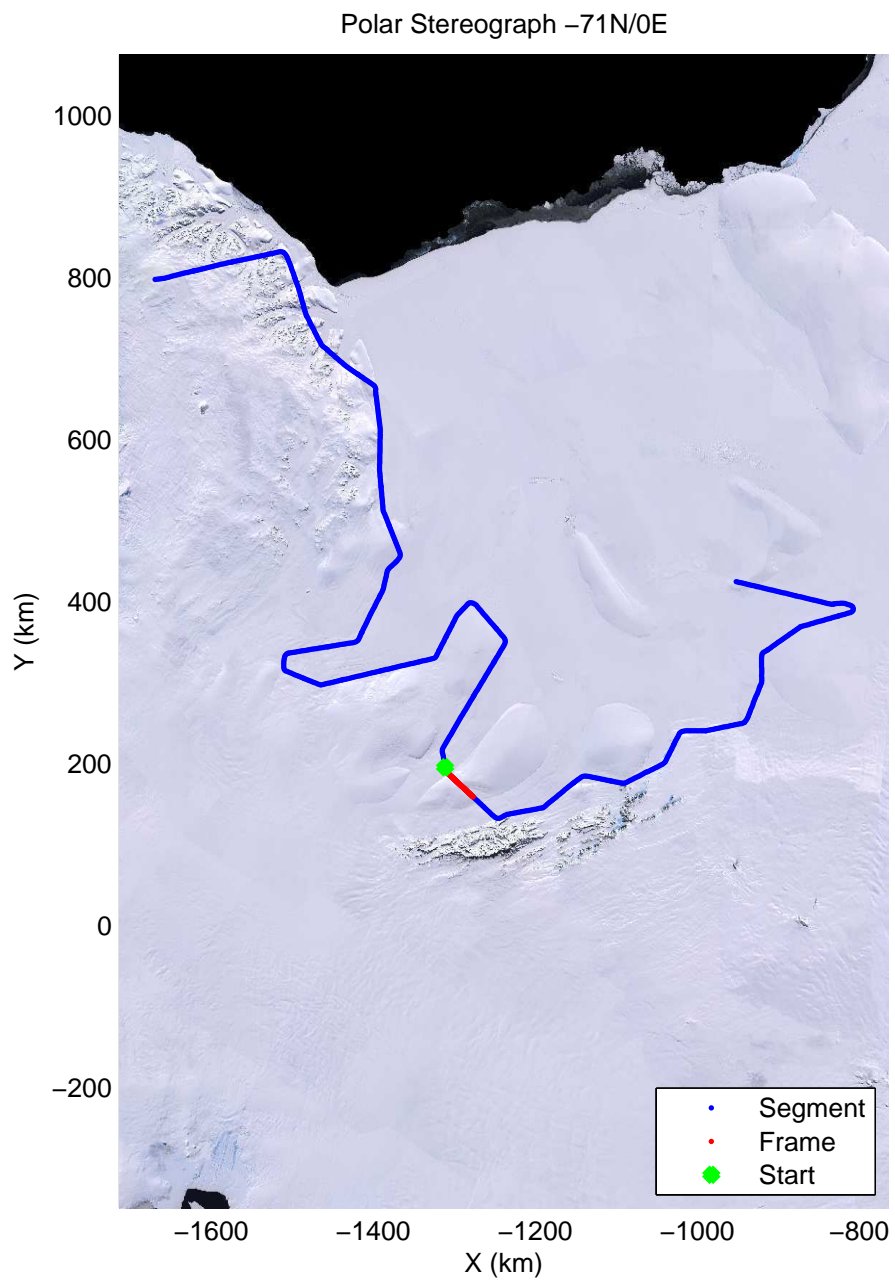

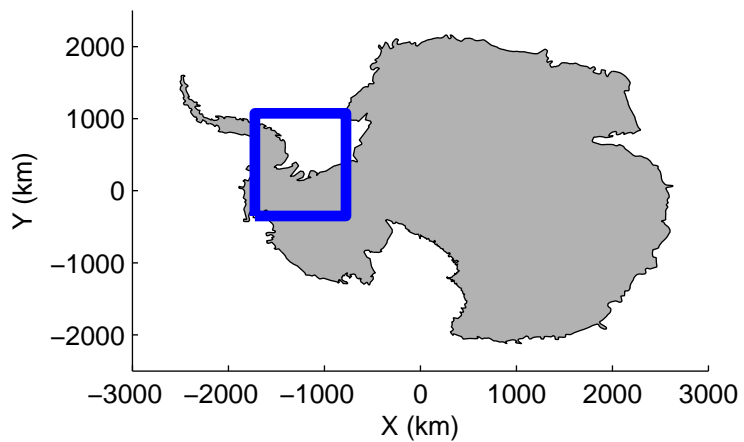


mcords2 2012_Antarctica_DC8:Ronne Grounding Line West 20121022_03_027:17:34:17.01 to 17:41:03.20 GPS

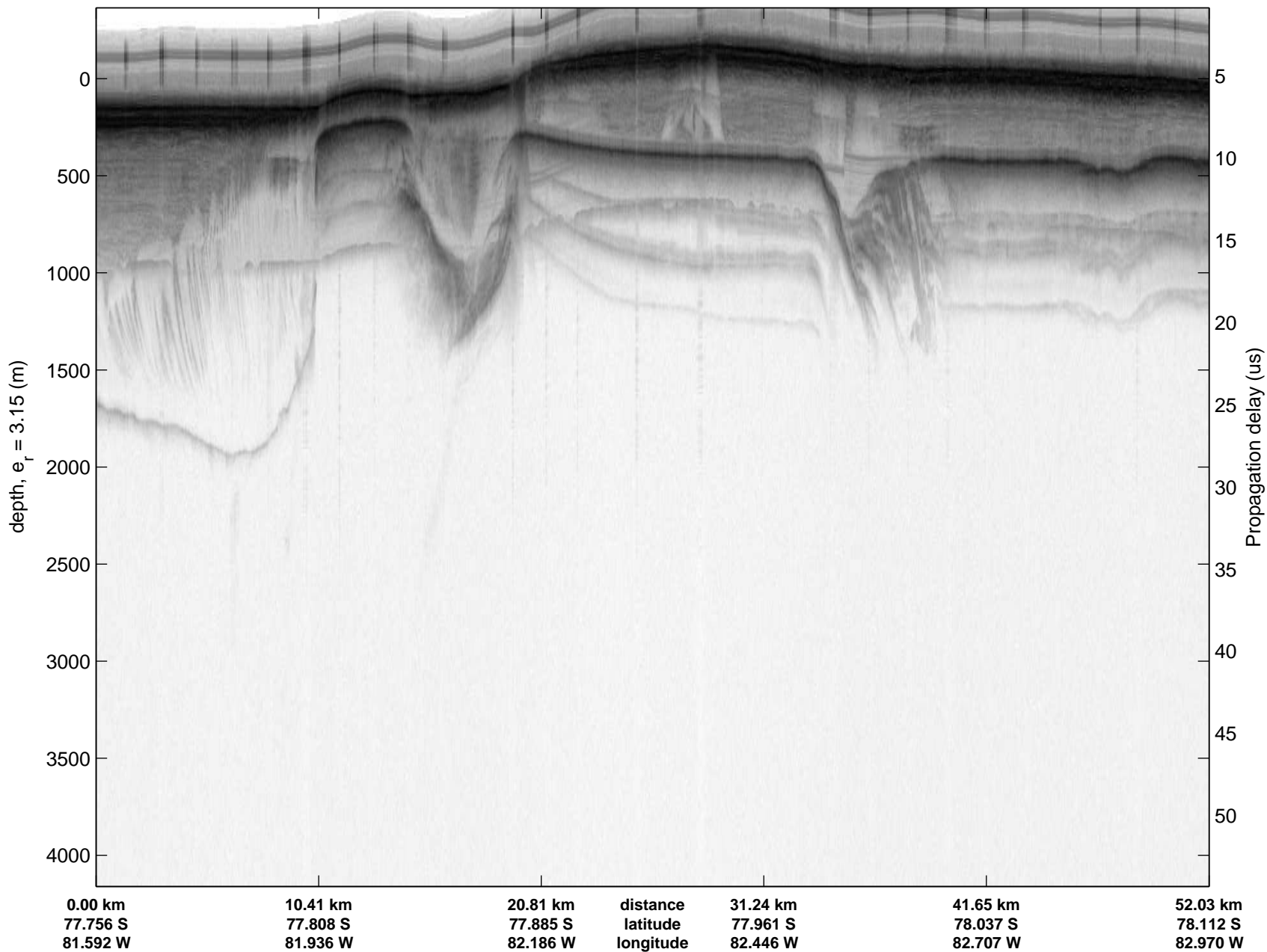


mcords2 2012_Antarctica_DC8:Ronne Grounding Line West 20121022_03_027:17:34:17.01 to 17:41:03.20 GPS

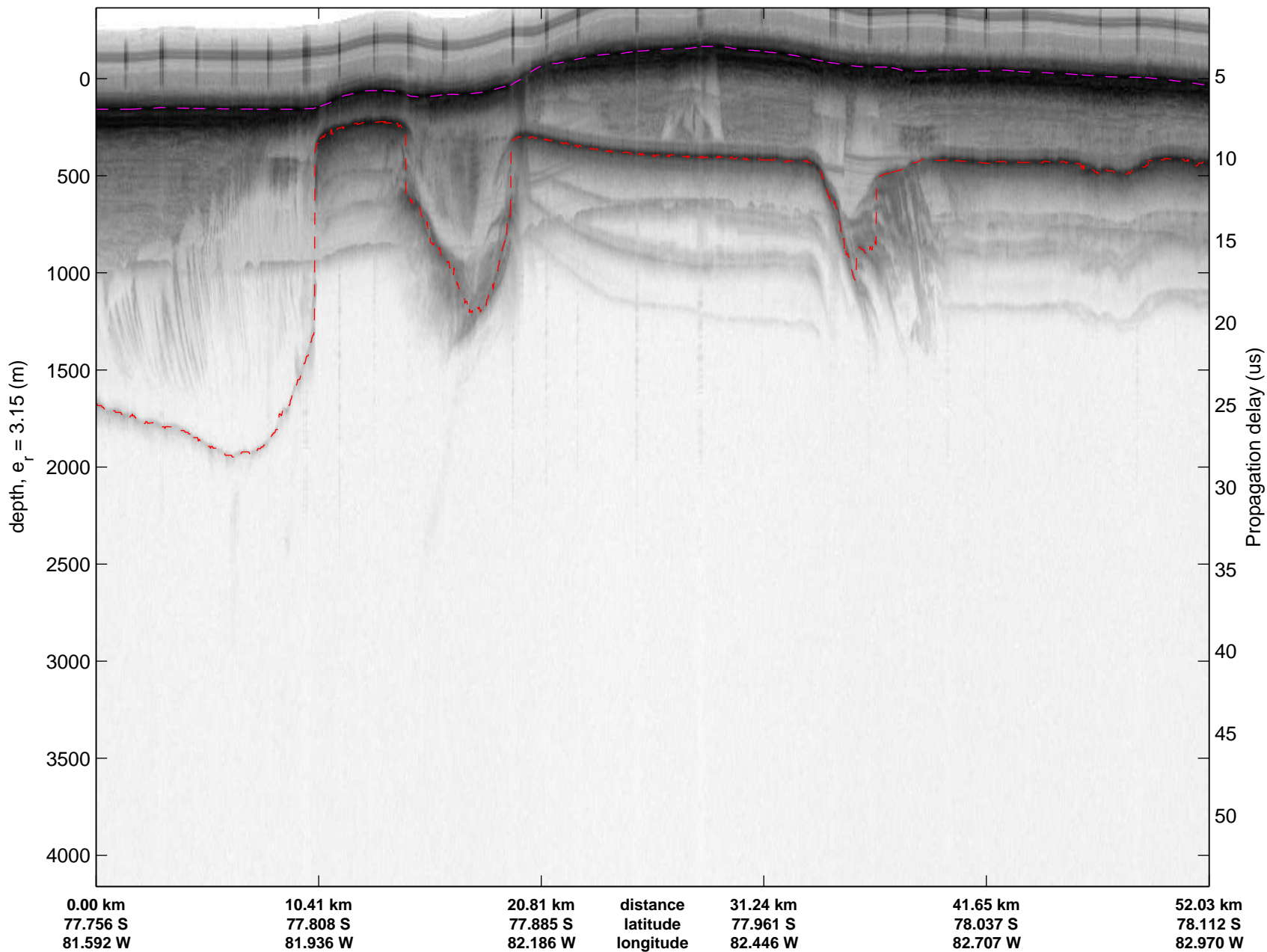


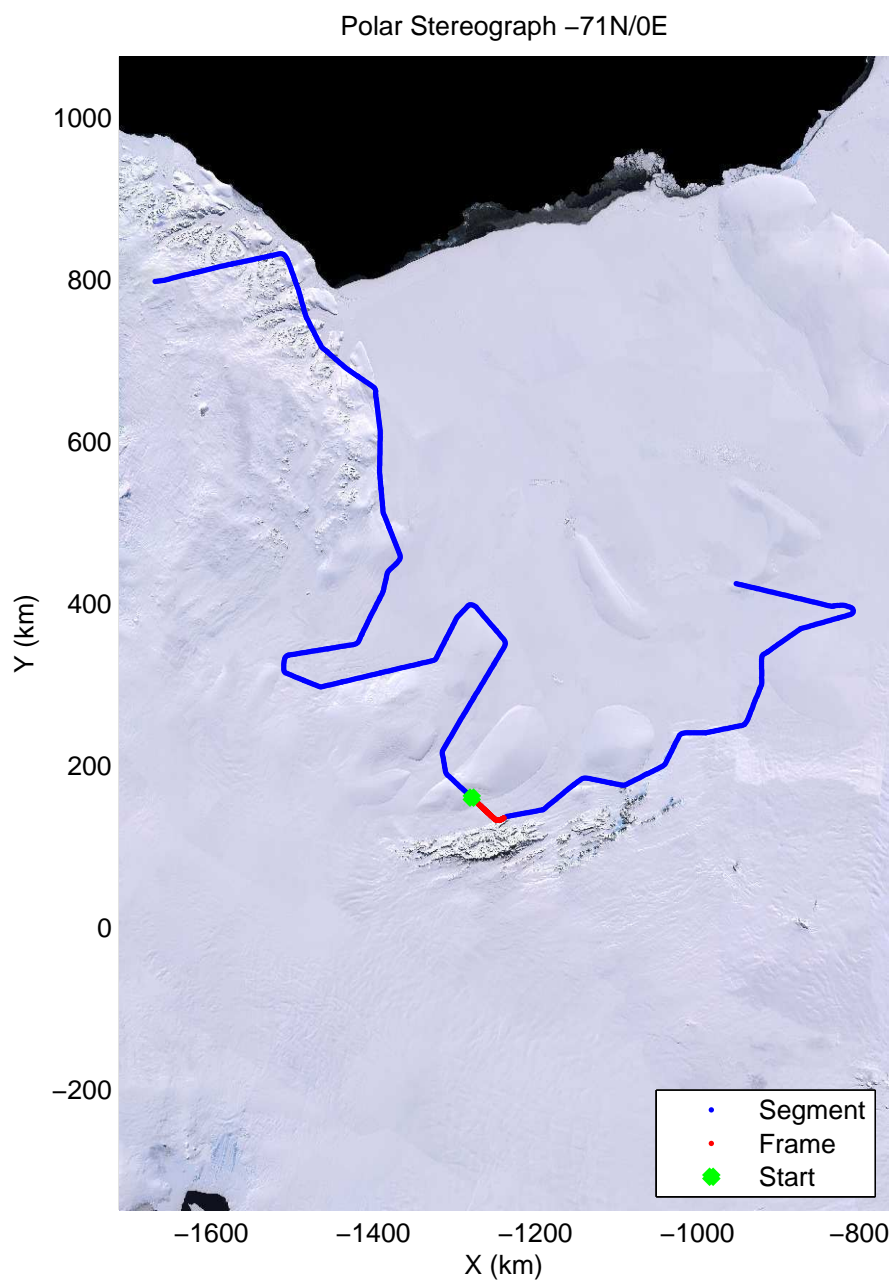
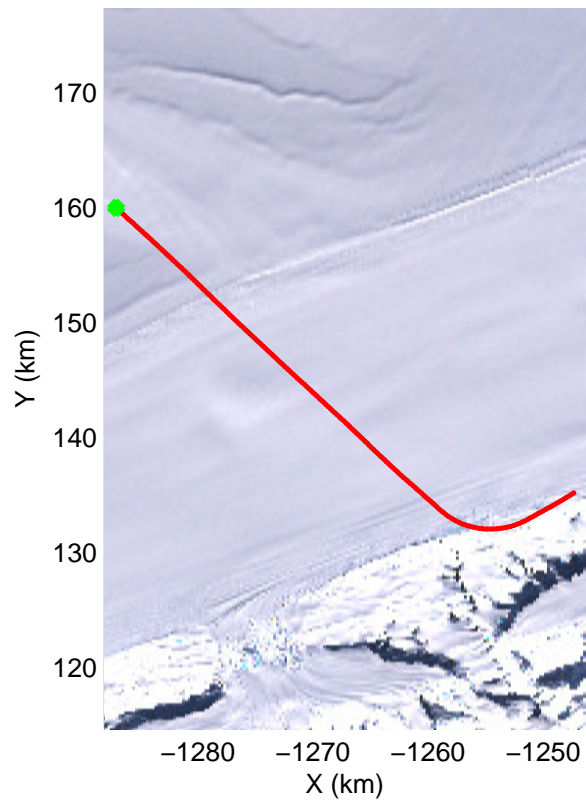
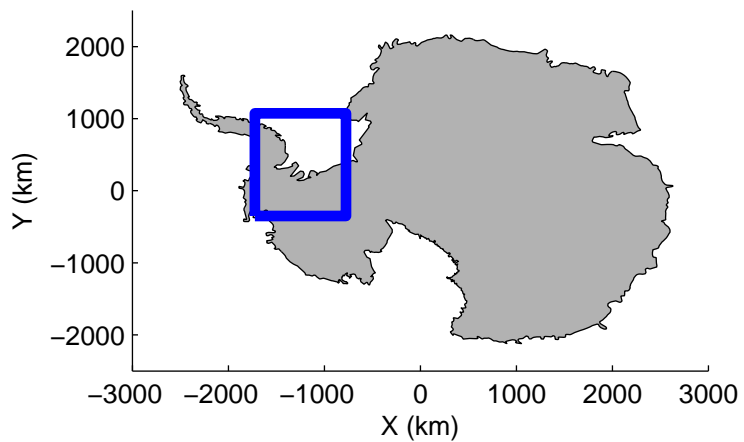


mcords2 2012_Antarctica_DC8:Ronne Grounding Line West 20121022_03_028:17:40:48.07 to 17:47:41.81 GPS




mcords2 2012_Antarctica_DC8:Ronne Grounding Line West 20121022_03_028:17:40:48.07 to 17:47:41.81 GPS




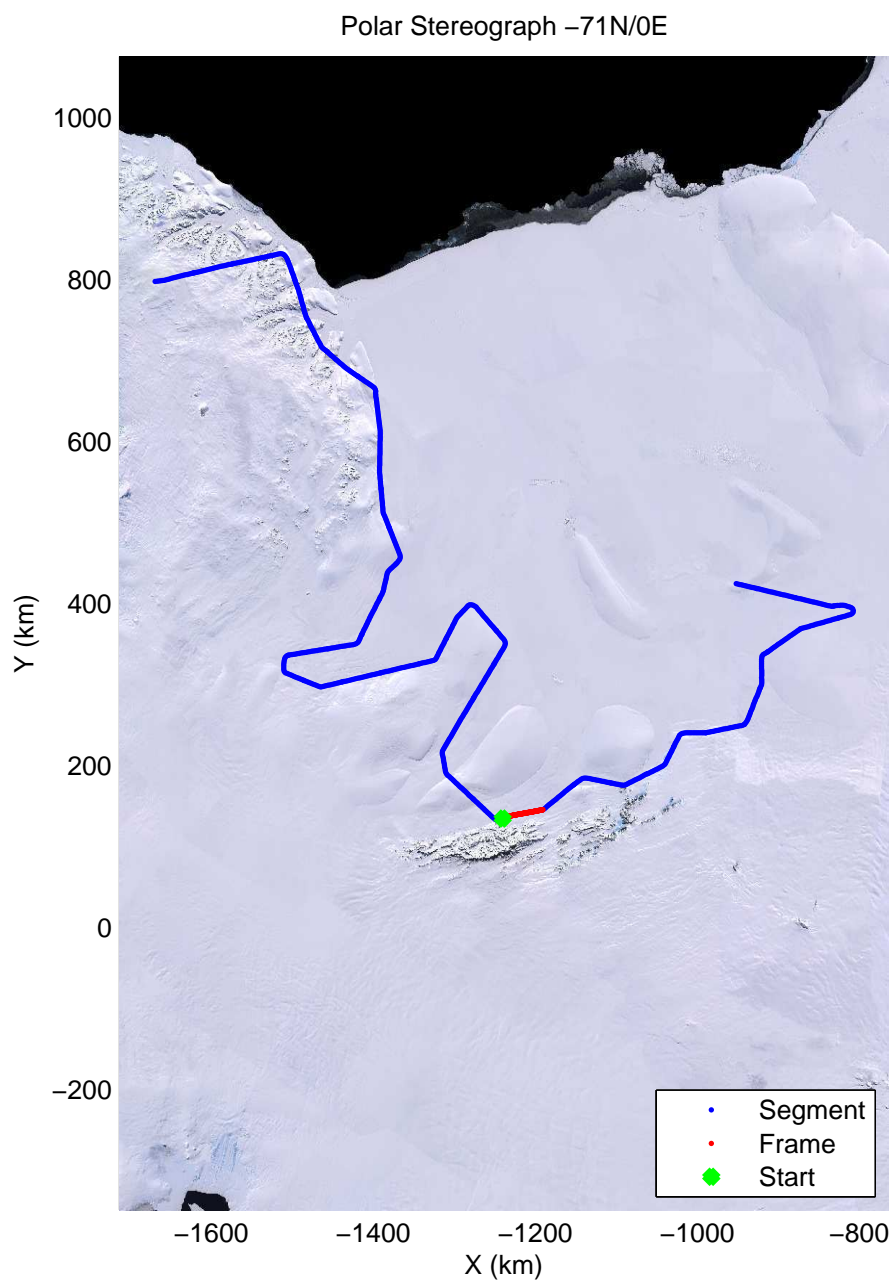
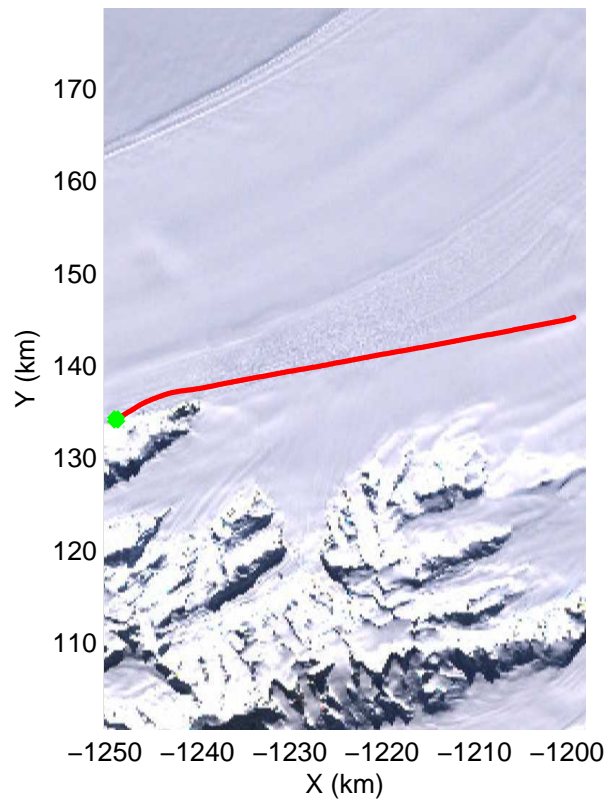
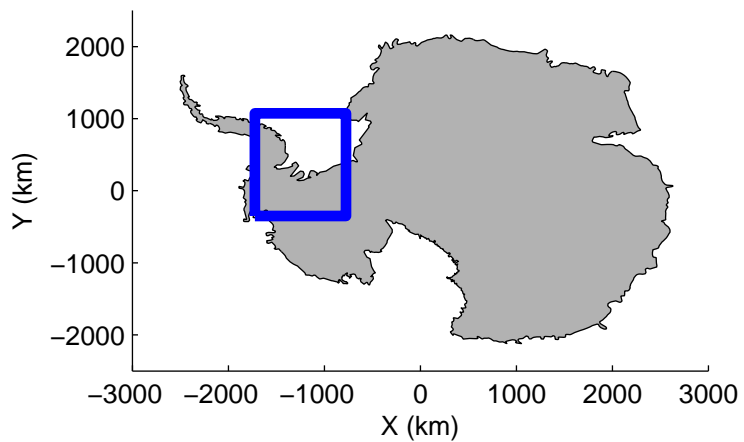


mcords2 2012_Antarctica_DC8:Ronne Grounding Line West 20121022_03_029:17:47:27.65 to 17:53:35.42 GPS




mcords2 2012_Antarctica_DC8:Ronne Grounding Line West 20121022_03_029:17:47:27.65 to 17:53:35.42 GPS




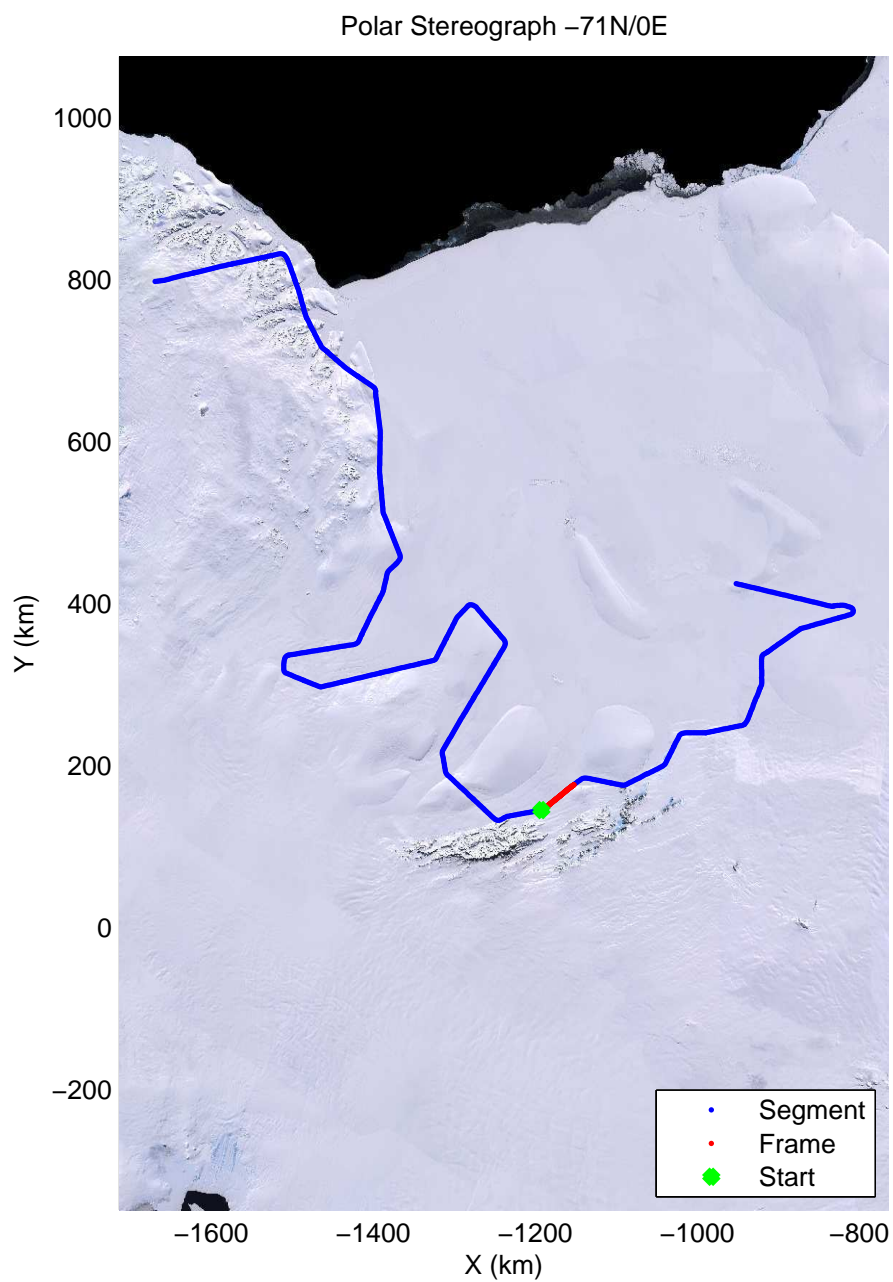
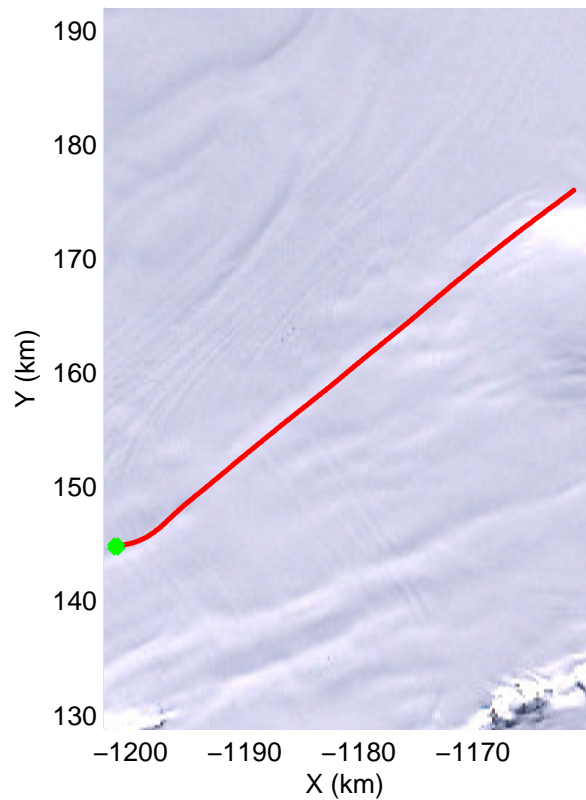
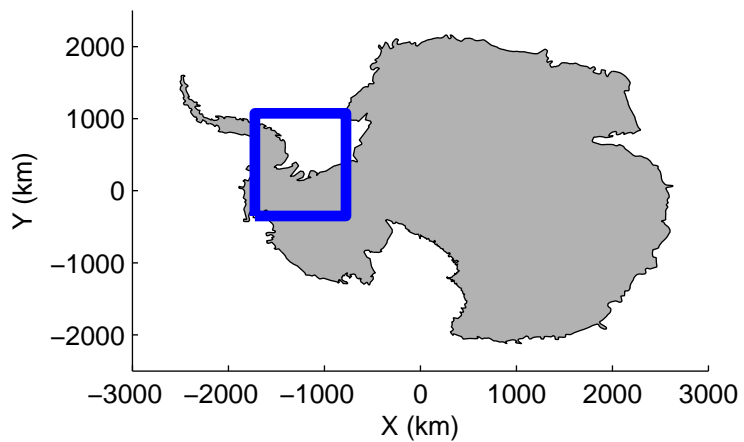


mcords2 2012_Antarctica_DC8:Ronne Grounding Line West 20121022_03_030:17:53:22.15 to 17:59:36.41 GPS




mcords2 2012_Antarctica_DC8:Ronne Grounding Line West 20121022_03_030:17:53:22.15 to 17:59:36.41 GPS

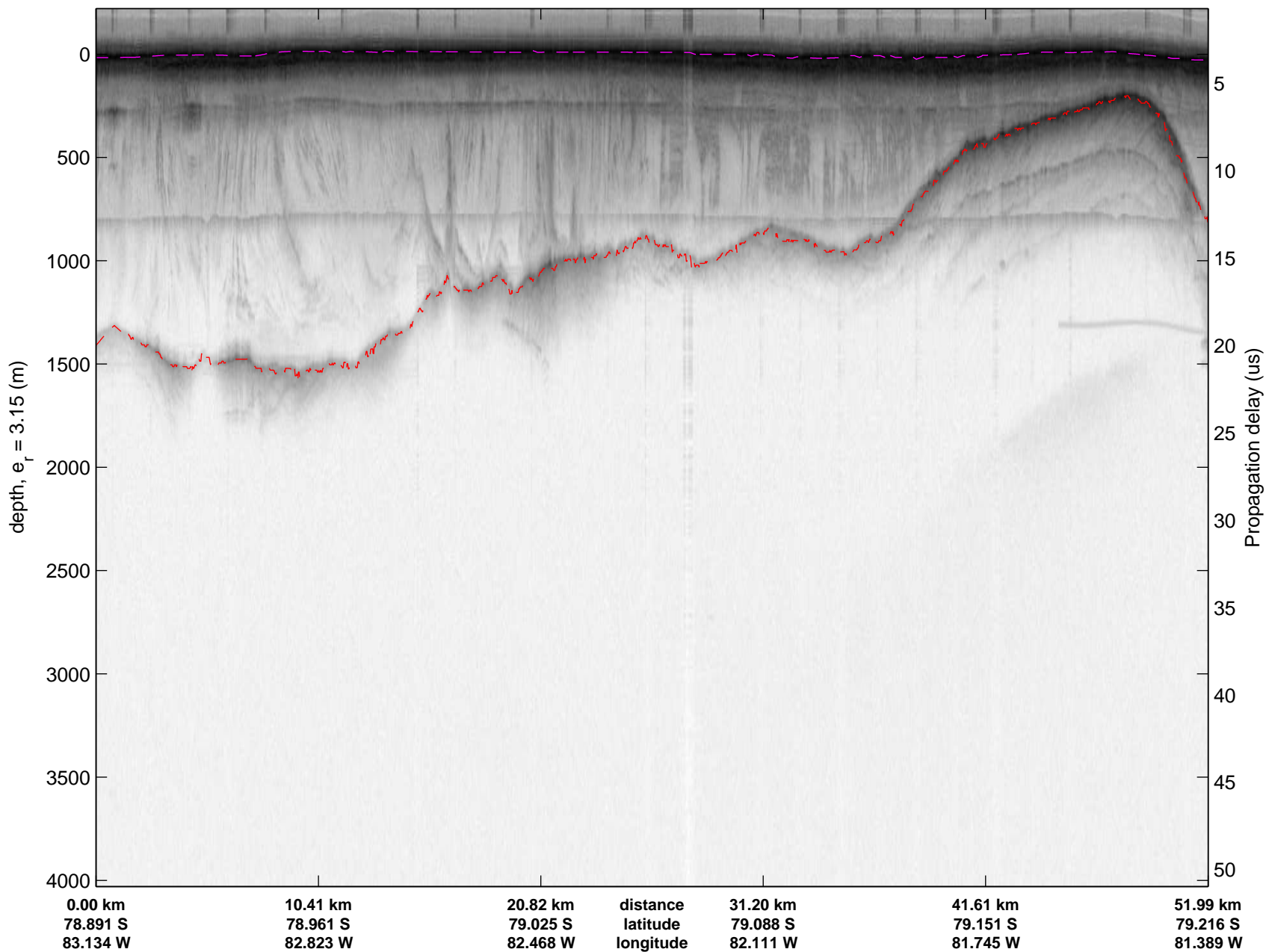


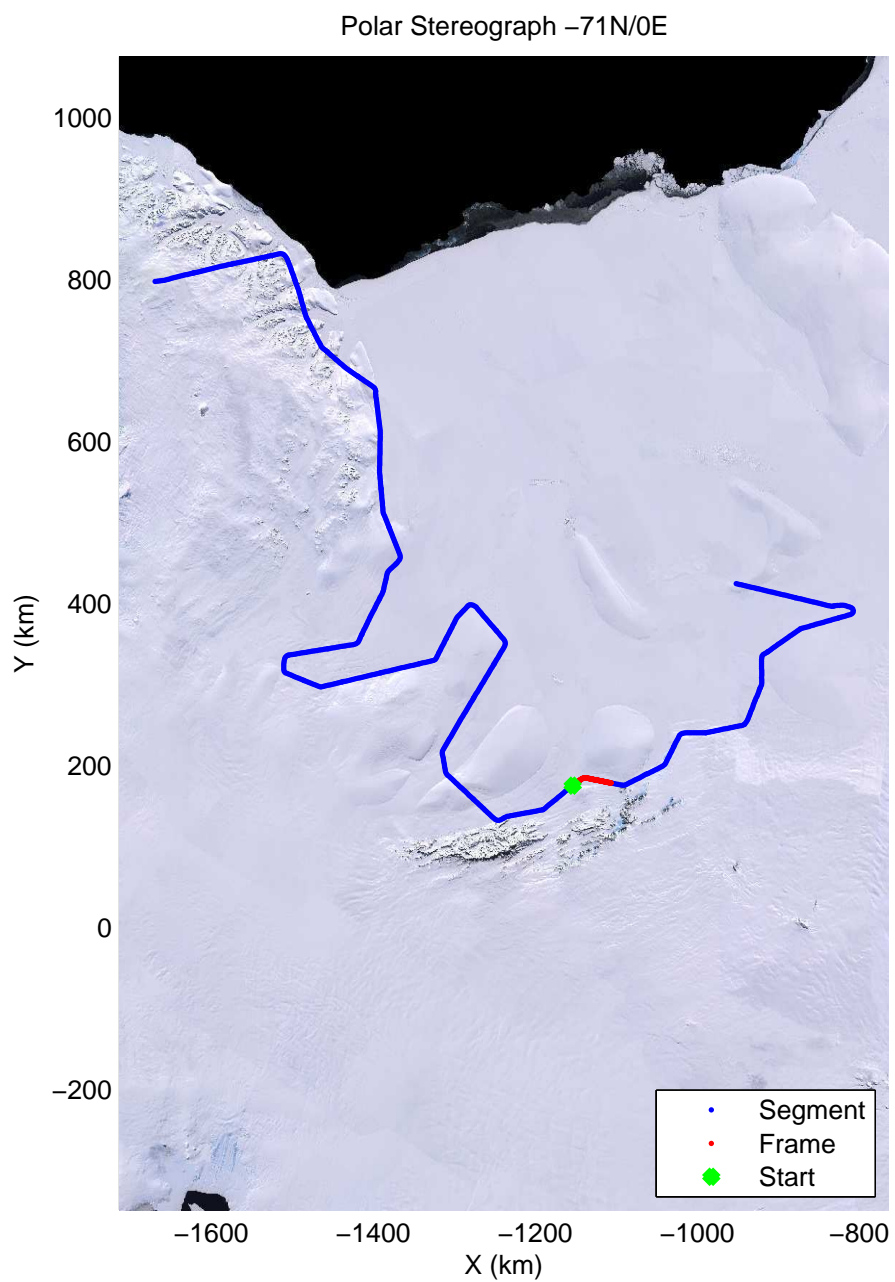
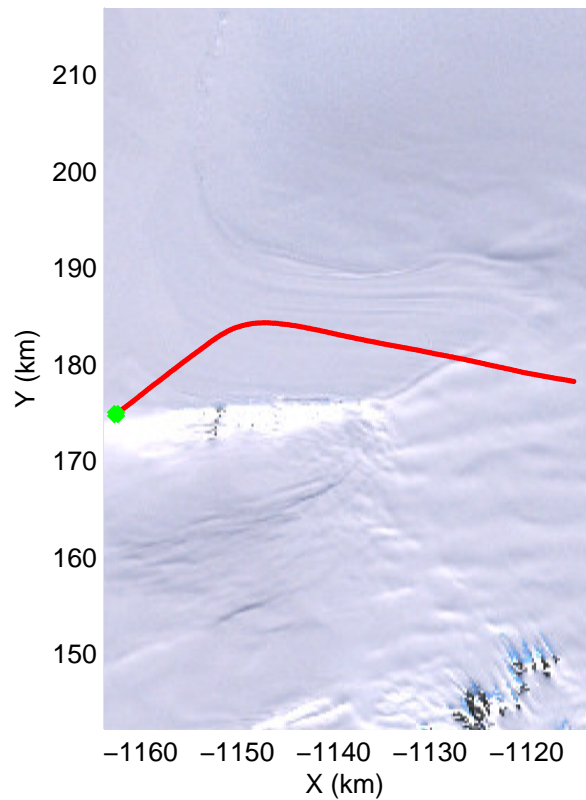
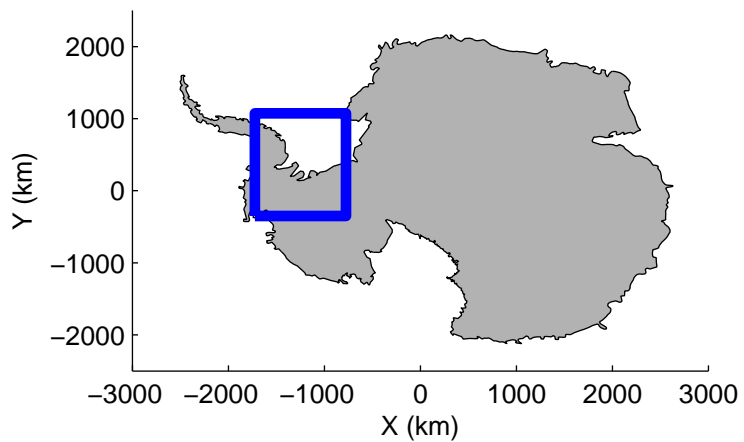


mcords2 2012_Antarctica_DC8:Ronne Grounding Line West 20121022_03_031:17:59:22.26 to 18:05:41.21 GPS




mcords2 2012_Antarctica_DC8:Ronne Grounding Line West 20121022_03_031:17:59:22.26 to 18:05:41.21 GPS

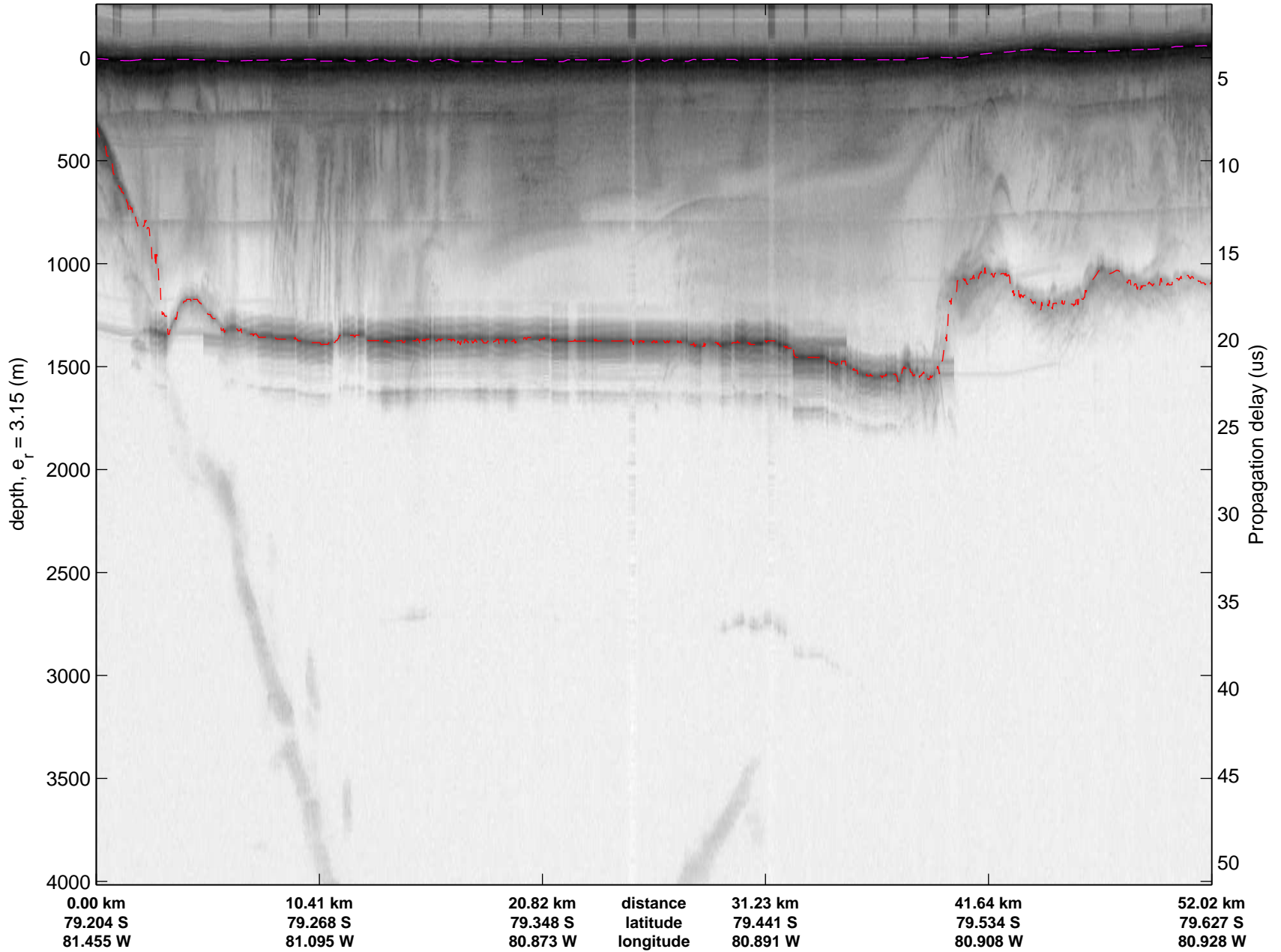


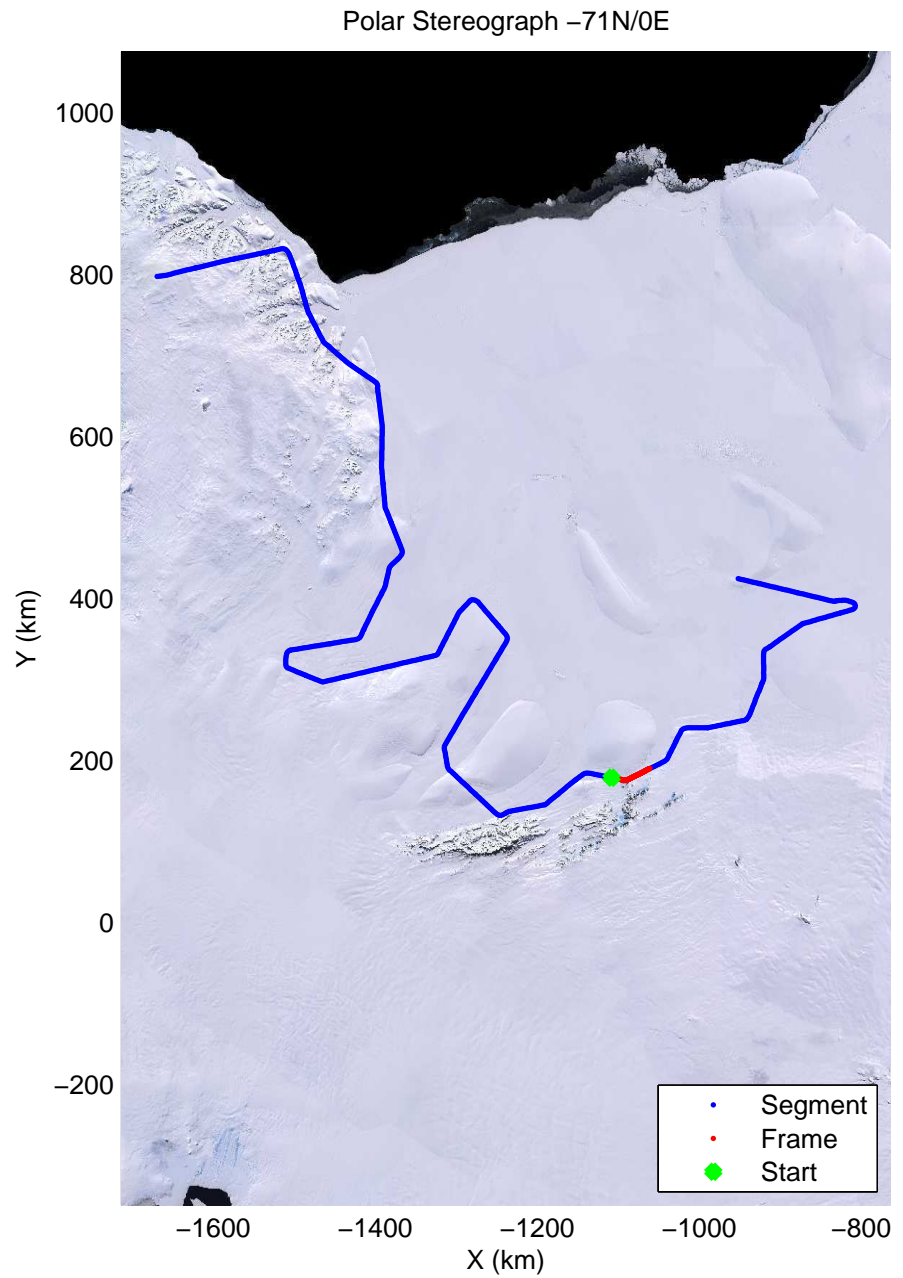
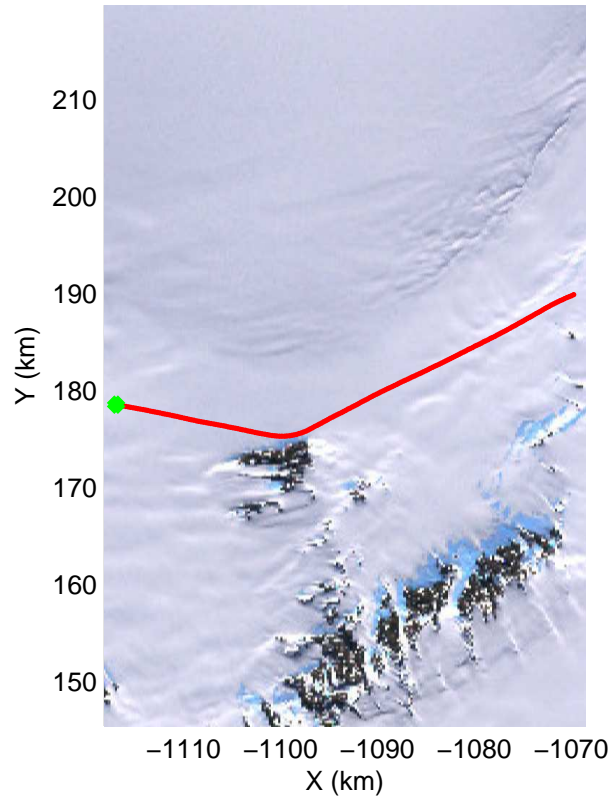
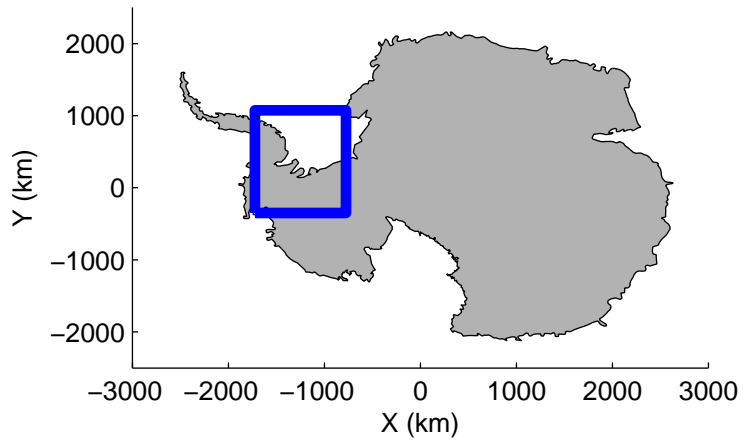


mcords2 2012_Antarctica_DC8:Ronne Grounding Line West 20121022_03_032:18:05:27.37 to 18:12:08.17 GPS




mcords2 2012_Antarctica_DC8:Ronne Grounding Line West 20121022_03_032:18:05:27.37 to 18:12:08.17 GPS

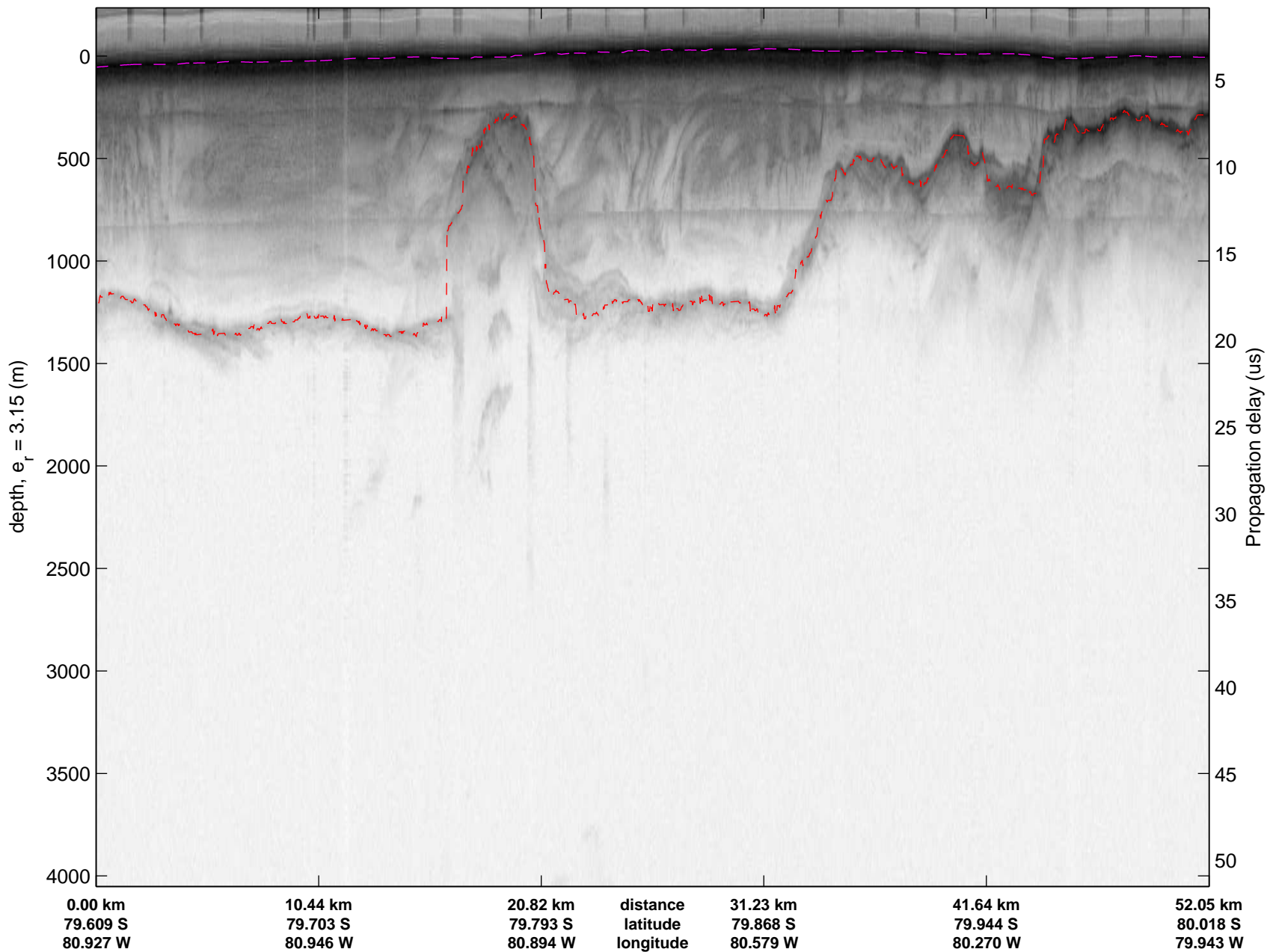


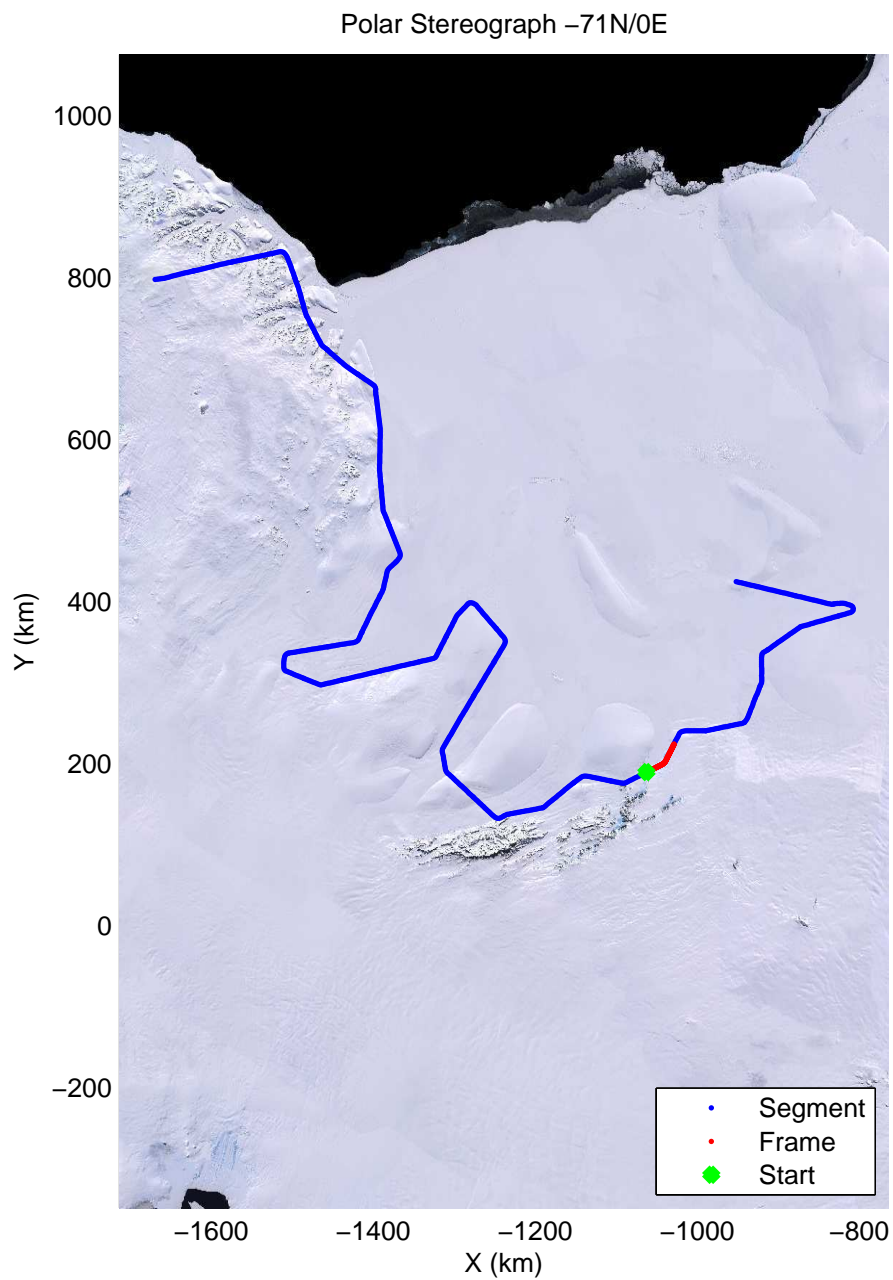
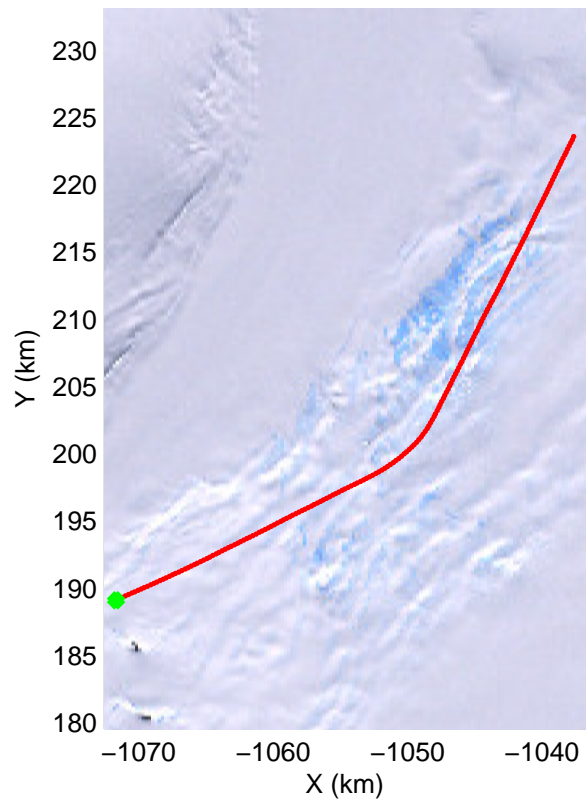
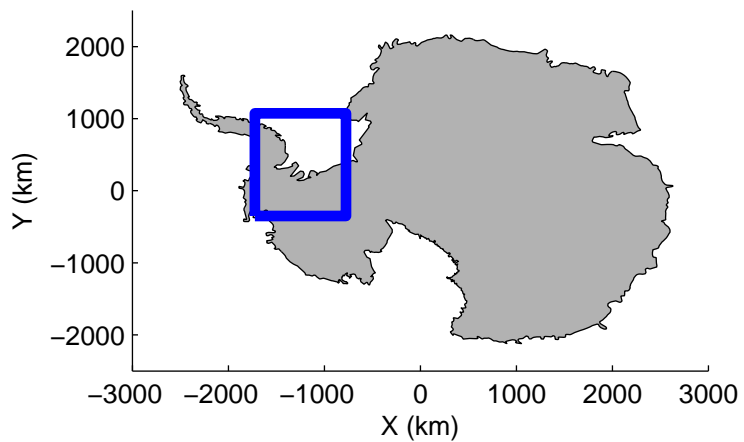


mcords2 2012_Antarctica_DC8:Ronne Grounding Line West 20121022_03_033:18:11:53.06 to 18:18:19.36 GPS




mcords2 2012_Antarctica_DC8:Ronne Grounding Line West 20121022_03_033:18:11:53.06 to 18:18:19.36 GPS

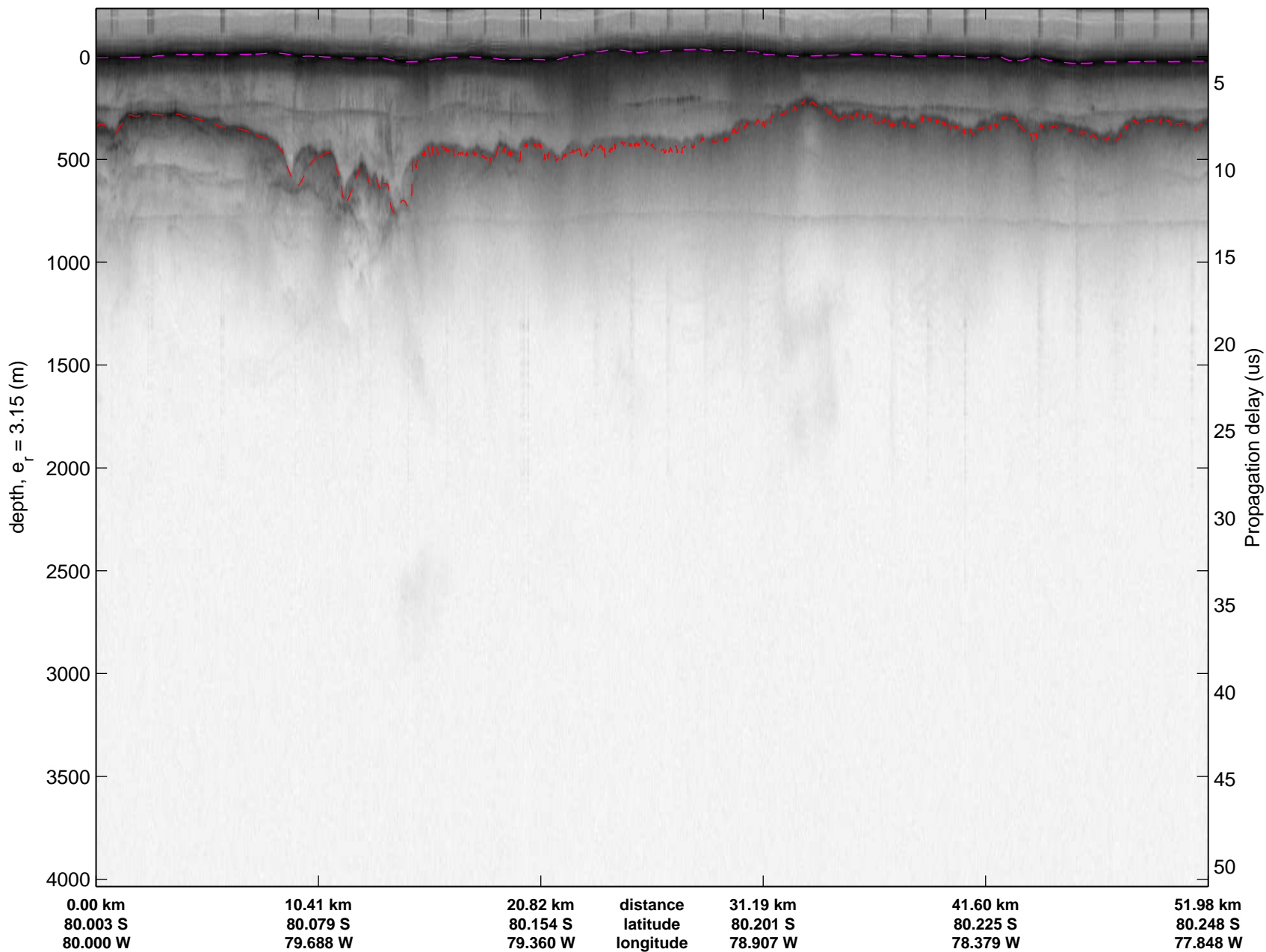


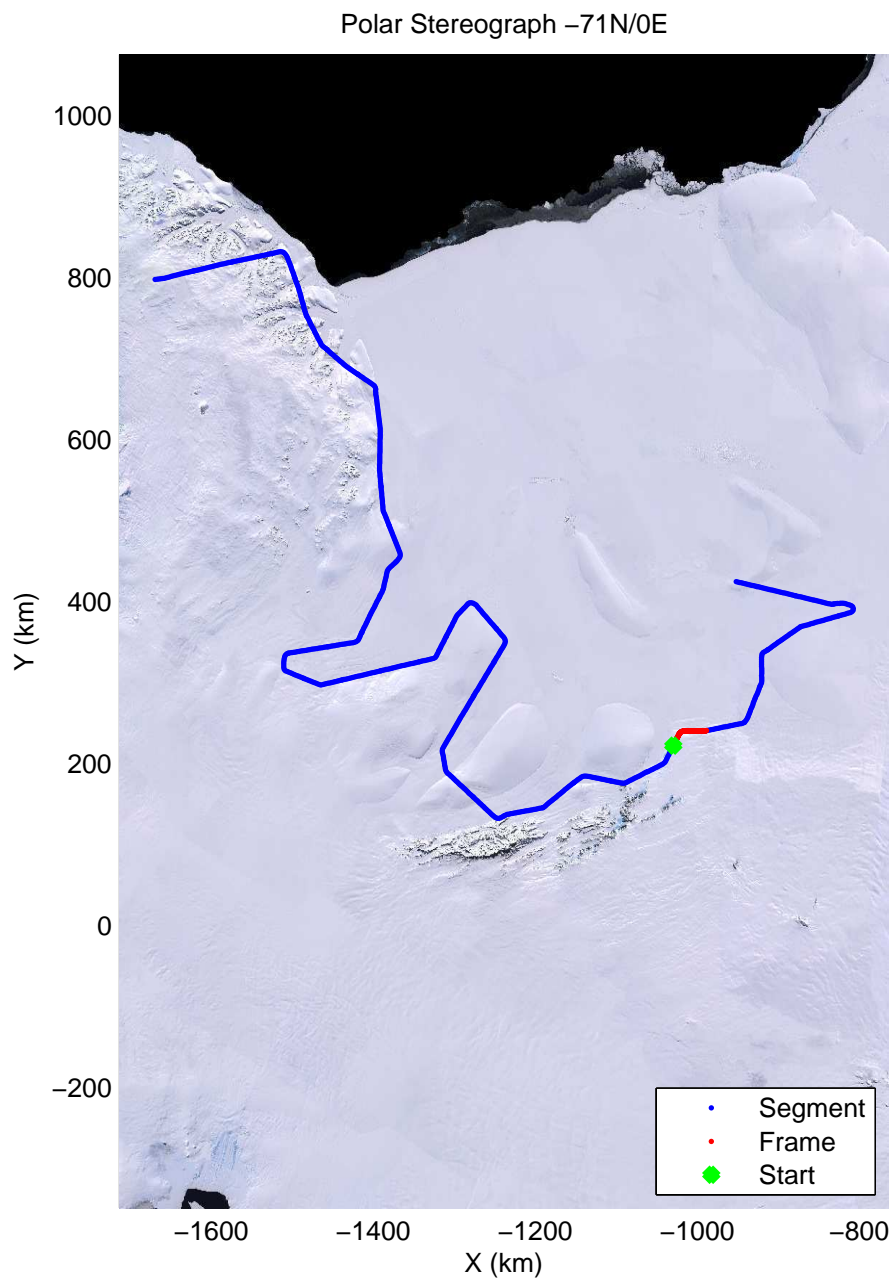
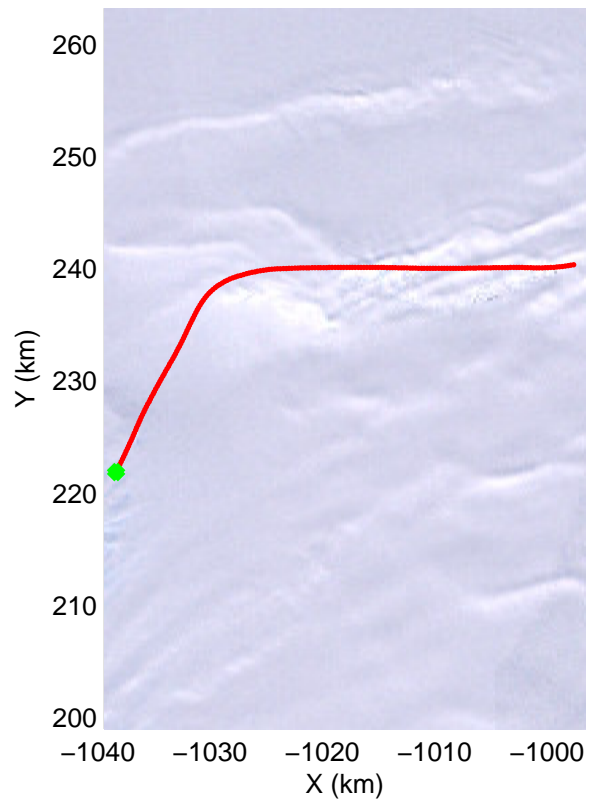
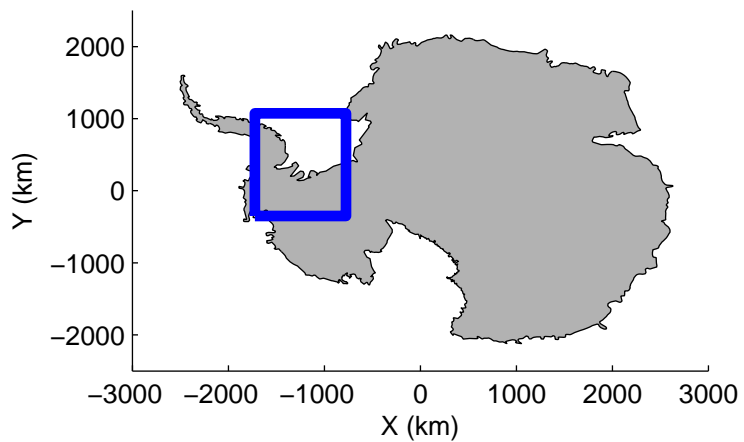


mcords2 2012_Antarctica_DC8:Ronne Grounding Line West 20121022_03_034:18:18:04.70 to 18:24:34.35 GPS




mcords2 2012_Antarctica_DC8:Ronne Grounding Line West 20121022_03_034:18:18:04.70 to 18:24:34.35 GPS

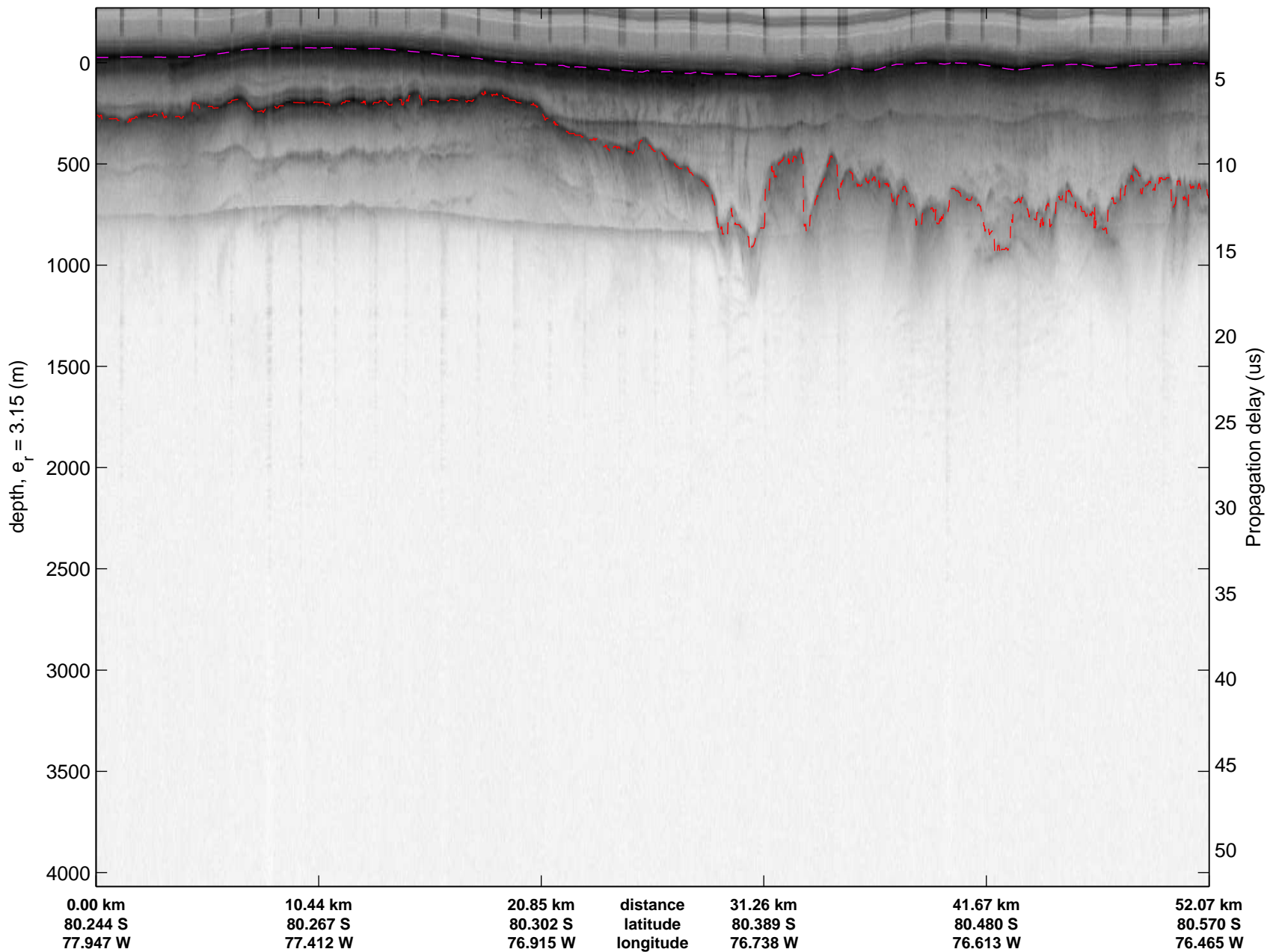


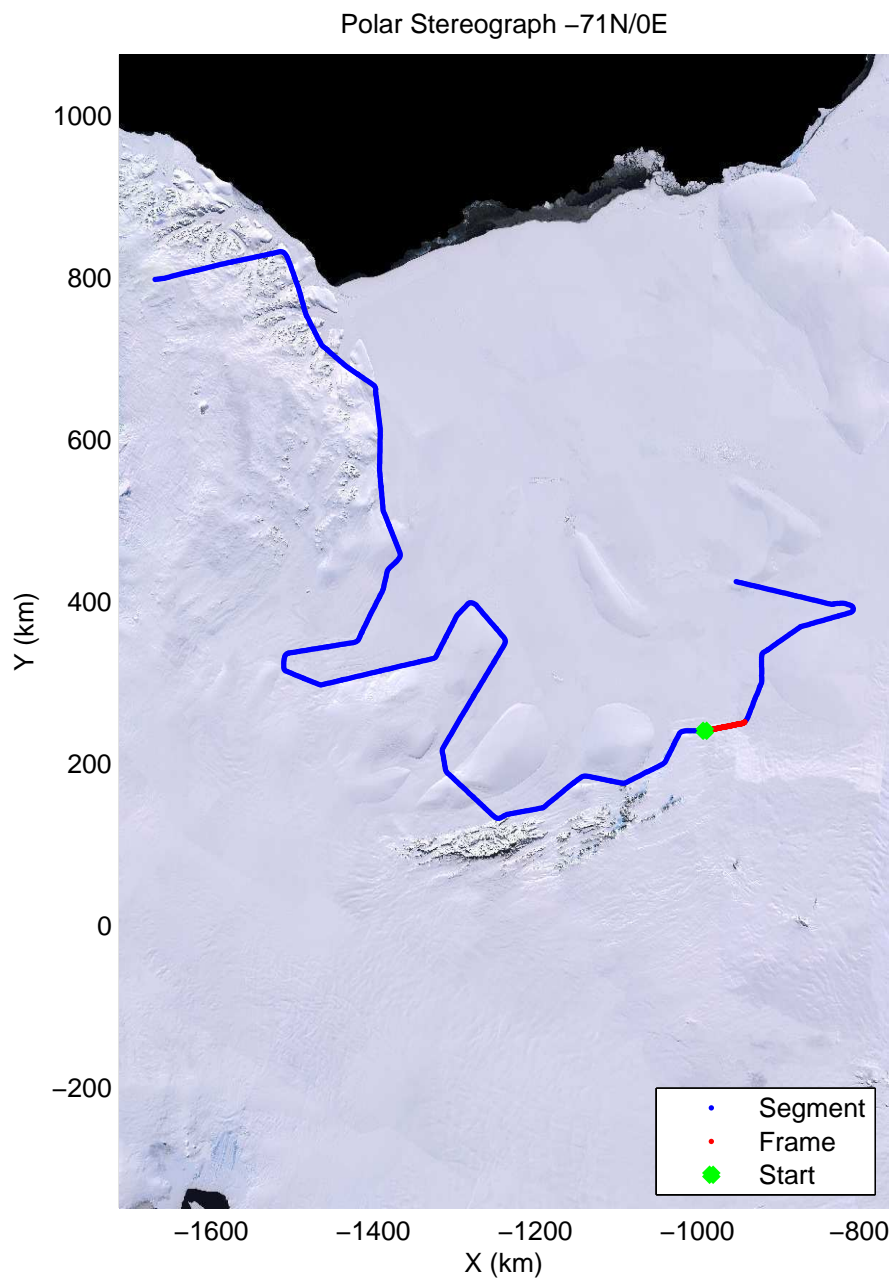
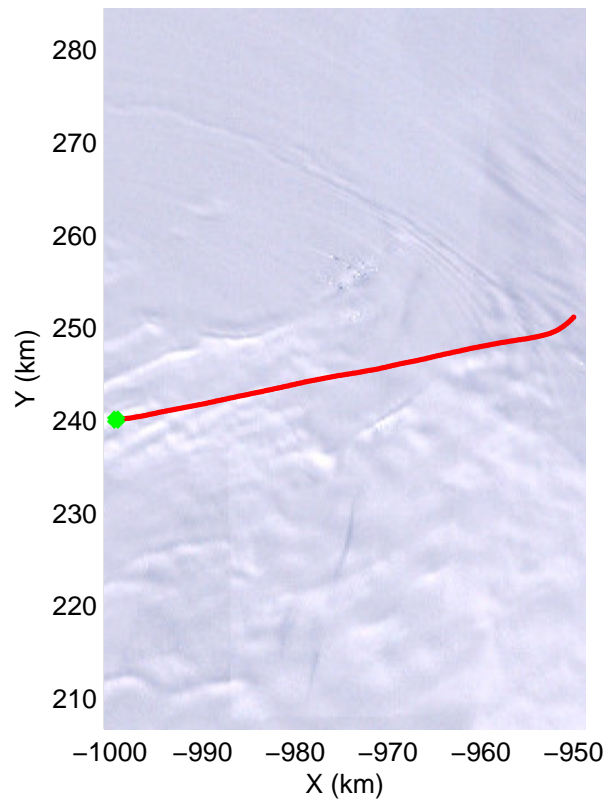
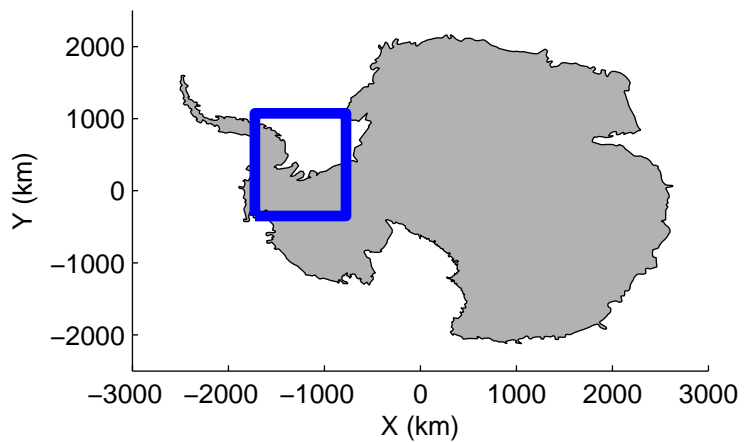


mcords2 2012_Antarctica_DC8:Ronne Grounding Line West 20121022_03_035:18:24:19.86 to 18:31:03.31 GPS




mcords2 2012_Antarctica_DC8:Ronne Grounding Line West 20121022_03_035:18:24:19.86 to 18:31:03.31 GPS

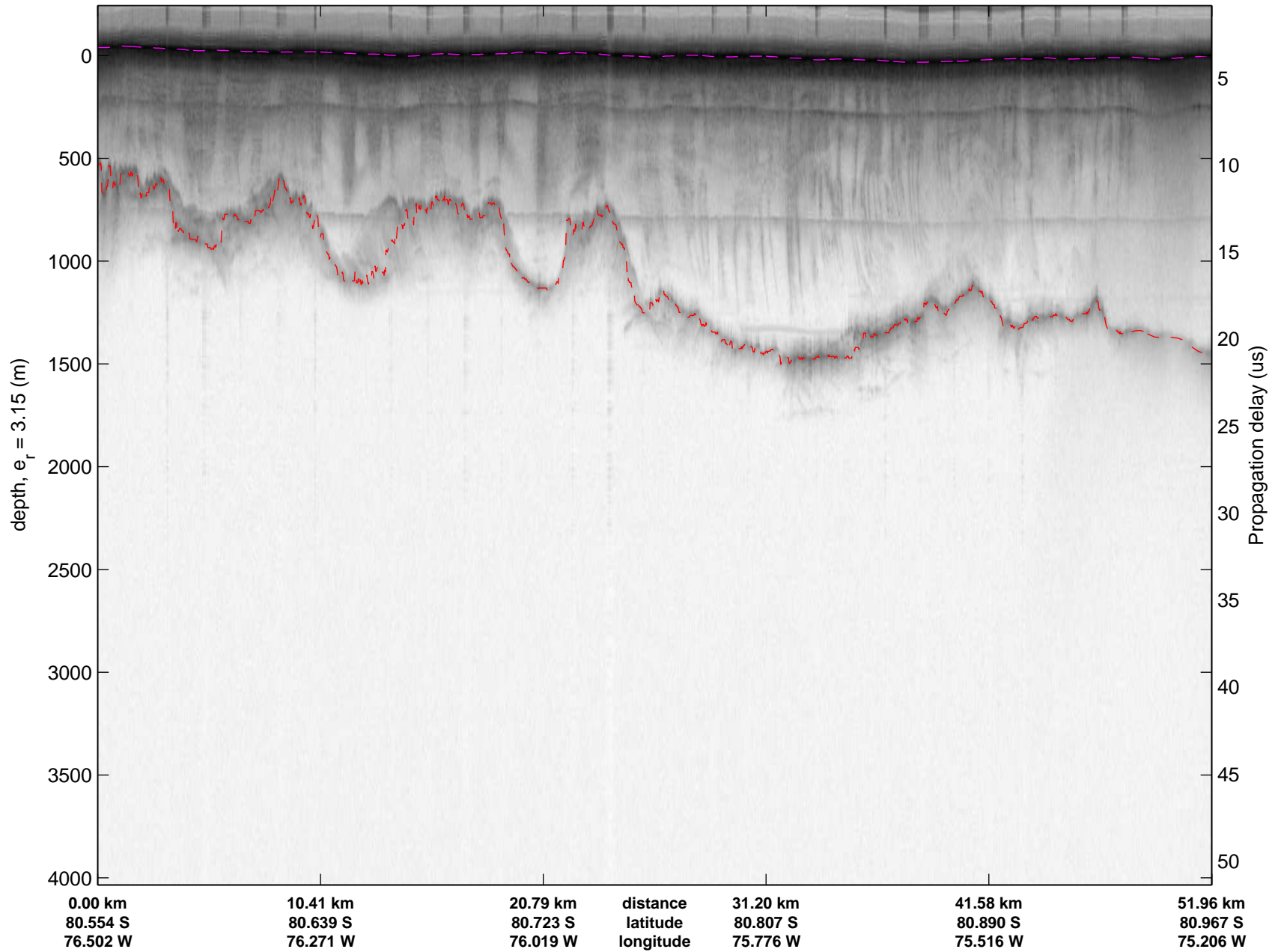


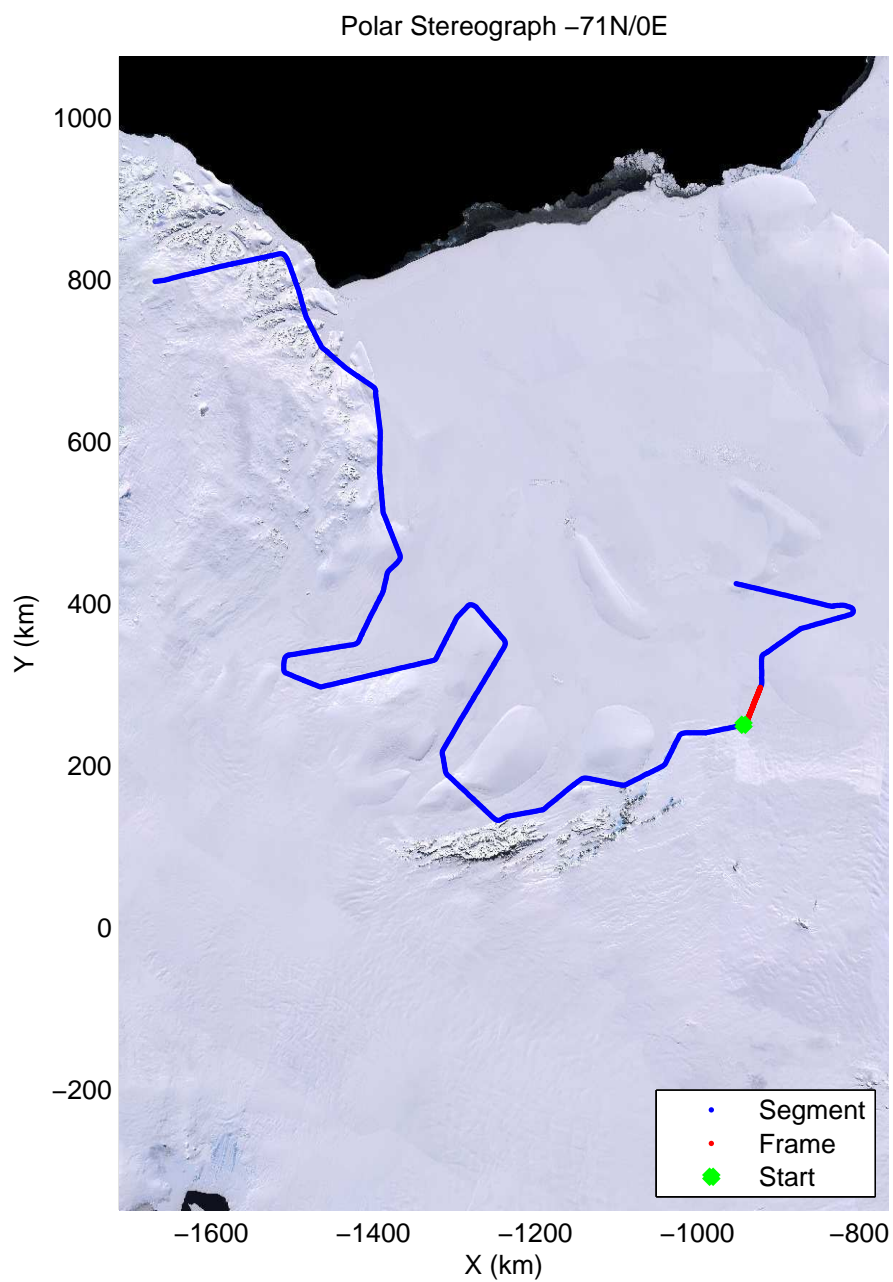
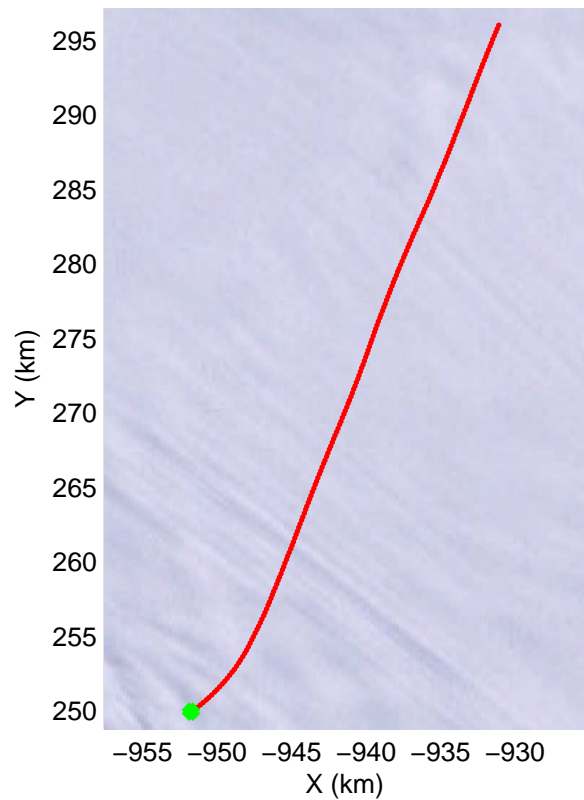
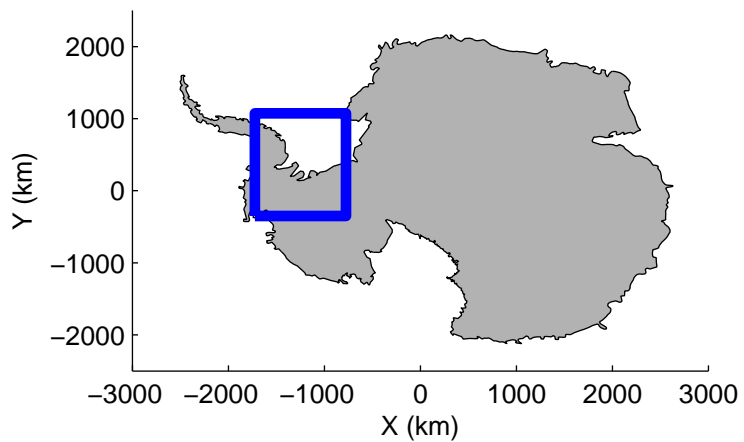


mcords2 2012_Antarctica_DC8:Ronne Grounding Line West 20121022_03_036:18:30:48.44 to 18:37:39.11 GPS




mcords2 2012_Antarctica_DC8:Ronne Grounding Line West 20121022_03_036:18:30:48.44 to 18:37:39.11 GPS

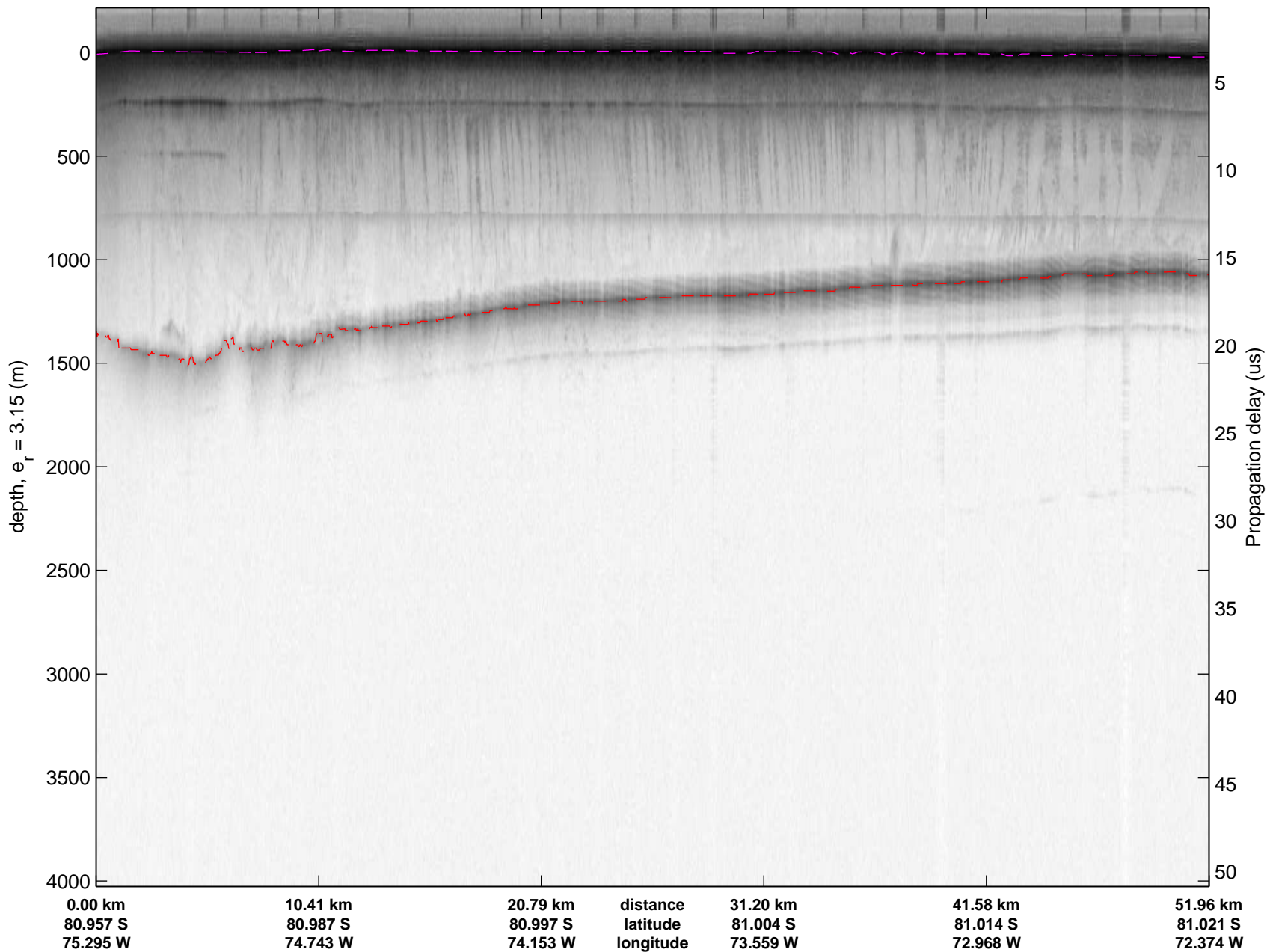


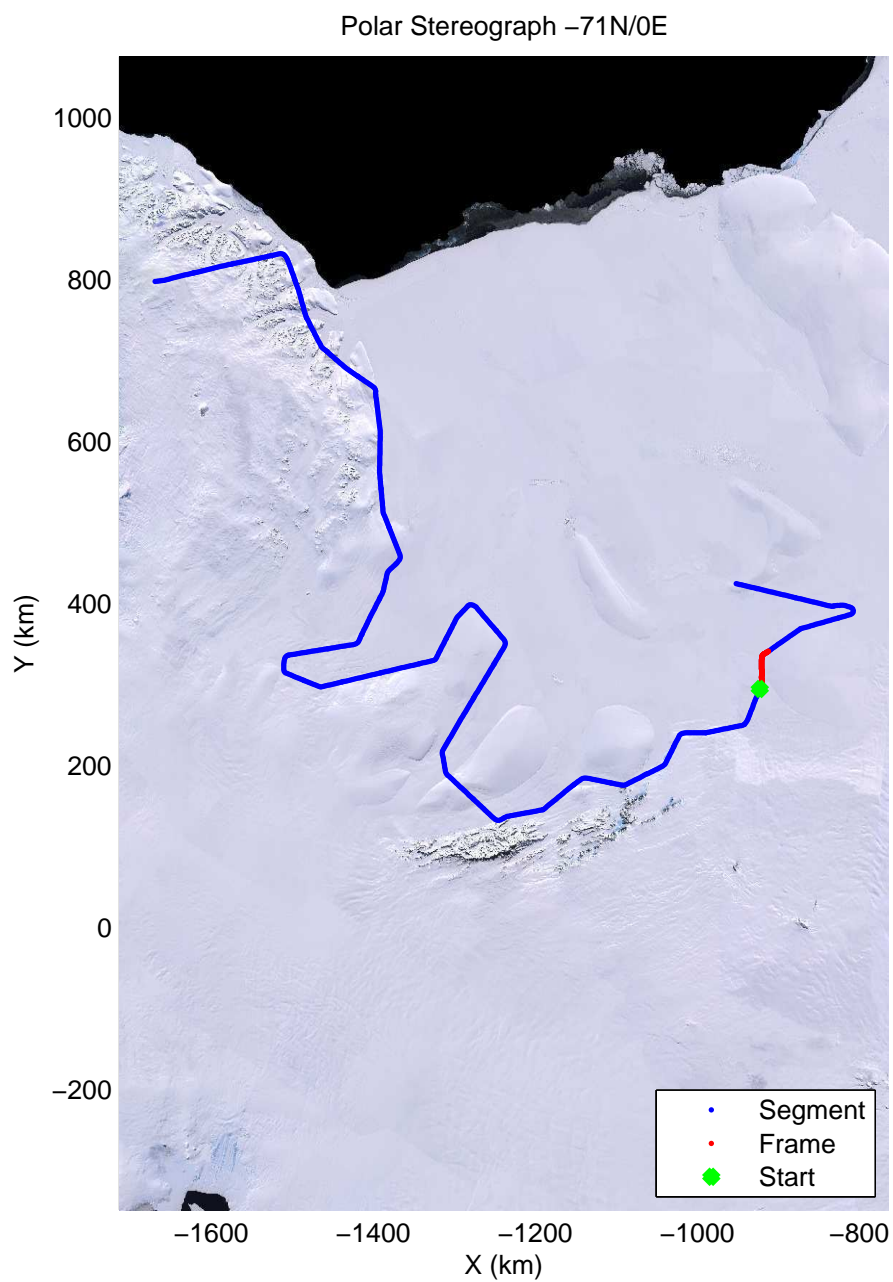

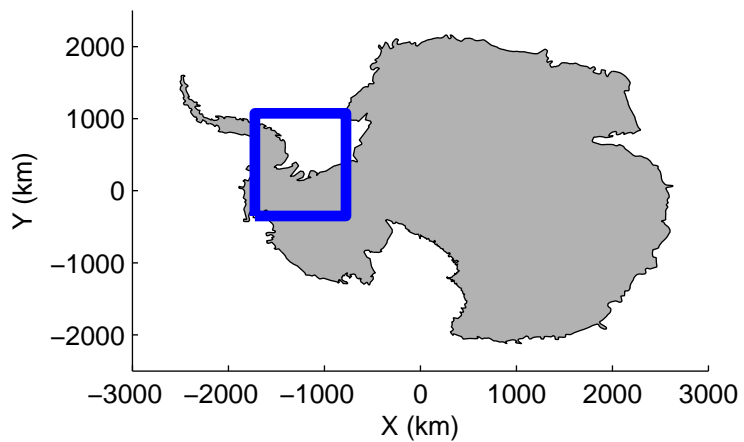


mcords2 2012_Antarctica_DC8:Ronne Grounding Line West 20121022_03_037:18:37:23.65 to 18:43:54.71 GPS




mcords2 2012_Antarctica_DC8:Ronne Grounding Line West 20121022_03_037:18:37:23.65 to 18:43:54.71 GPS






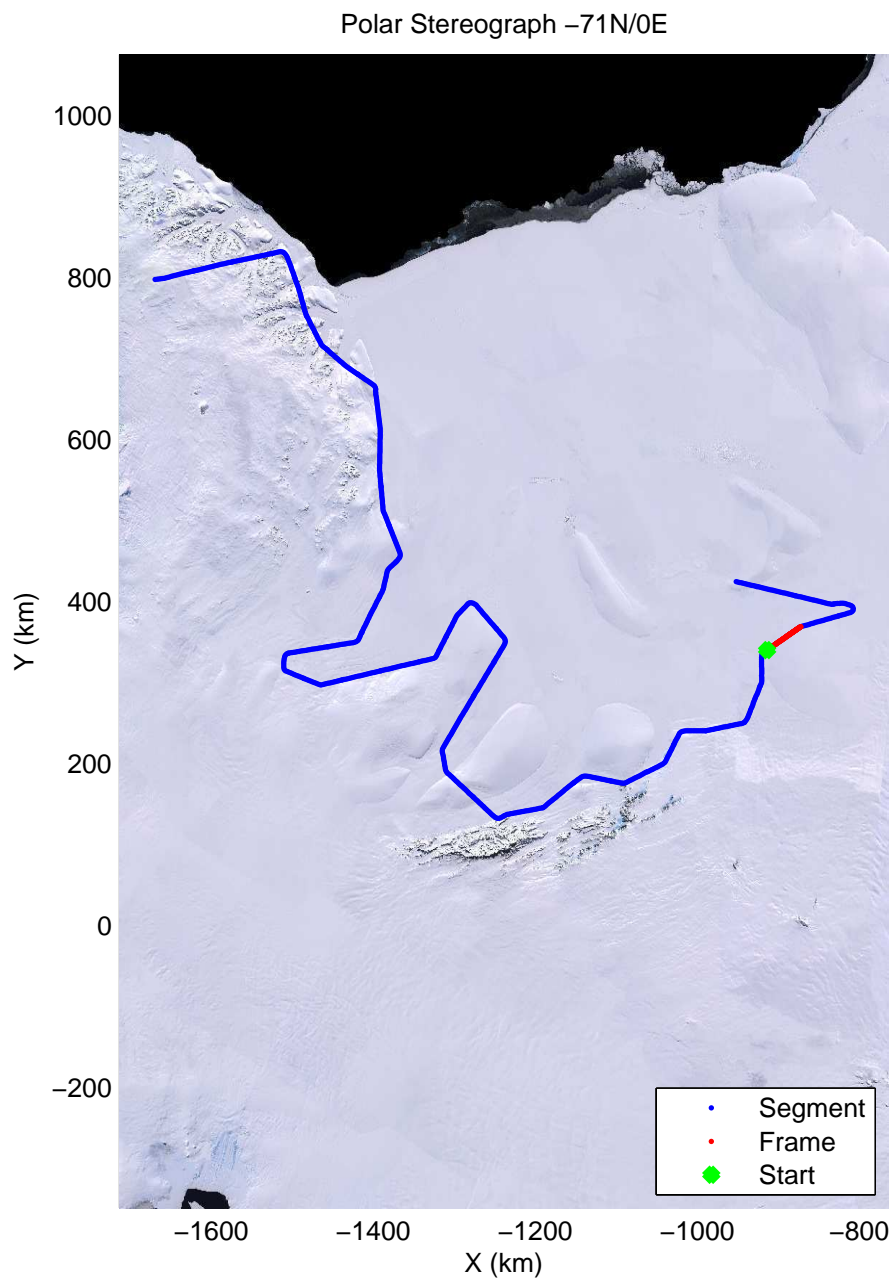
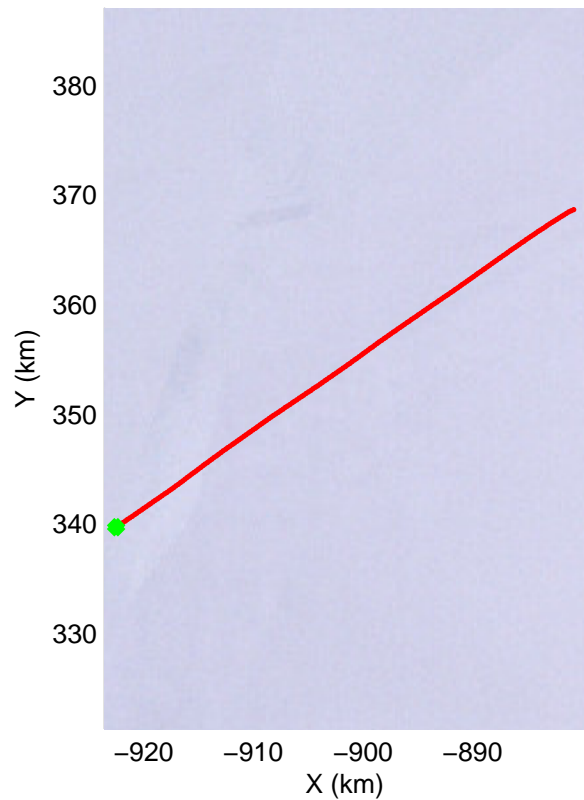
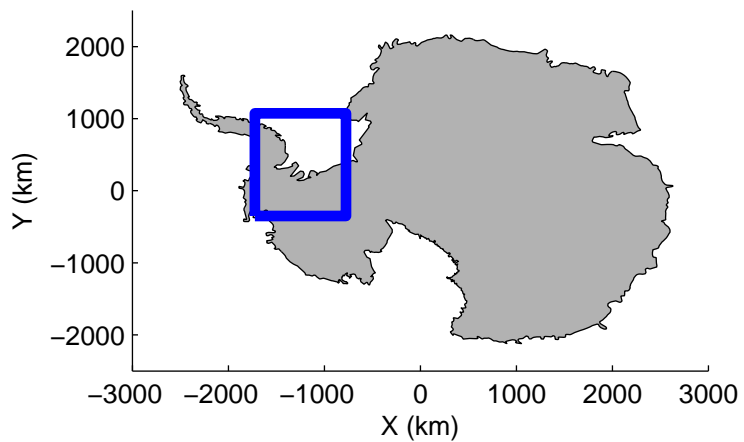
mcords2 2012_Antarctica_DC8:Ronne Grounding Line West 20121022_03_038:18:43:39.94 to 18:50:05.99 GPS




mcords2 2012_Antarctica_DC8:Ronne Grounding Line West 20121022_03_038:18:43:39.94 to 18:50:05.99 GPS




0.00 km	10.44 km	20.88 km	distance	31.32 km	41.76 km	52.17 km
81.020 S	81.013 S	80.983 S	latitude	80.951 S	80.925 S	80.974 S
72.485 W	71.896 W	71.330 W	longitude	70.770 W	70.202 W	69.712 W

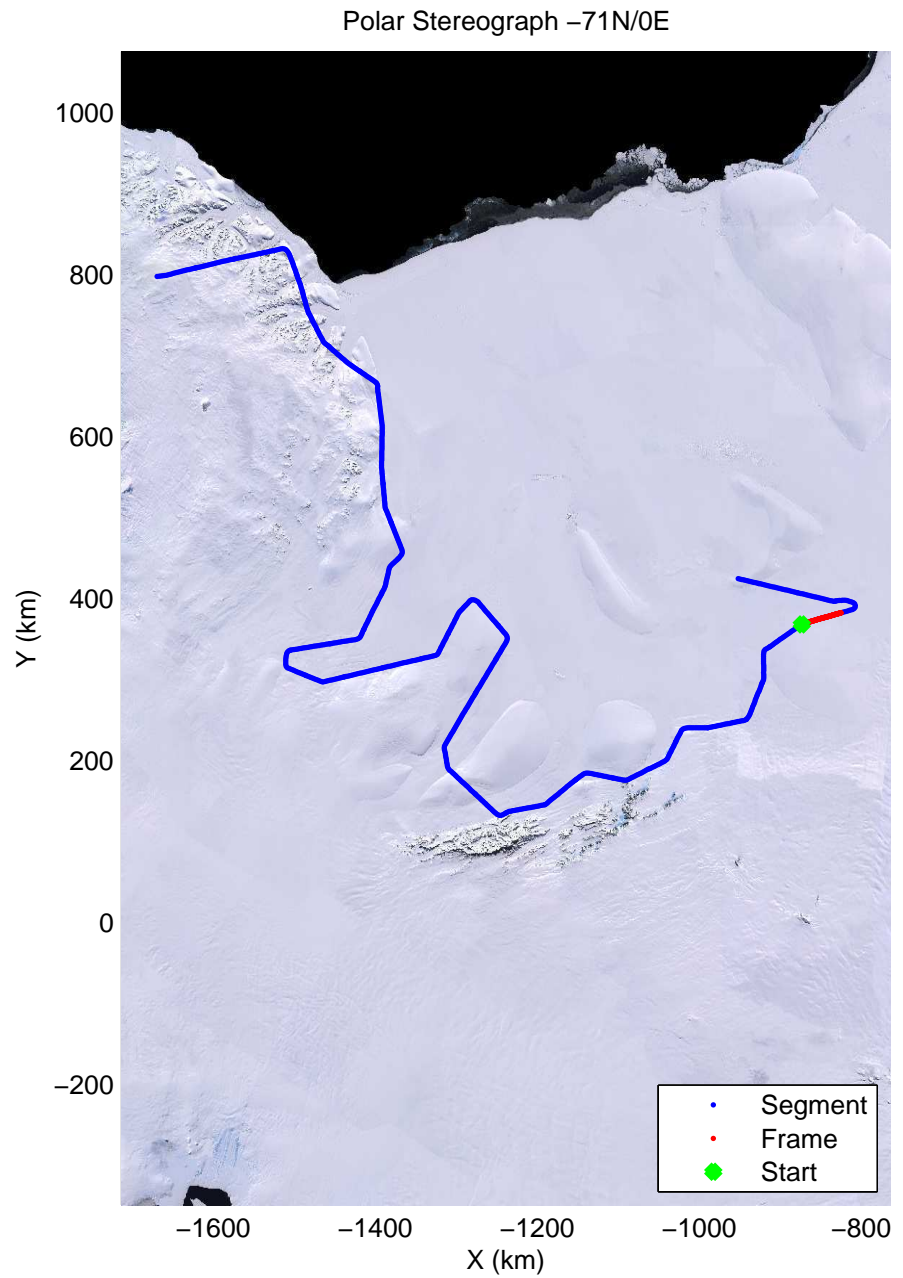
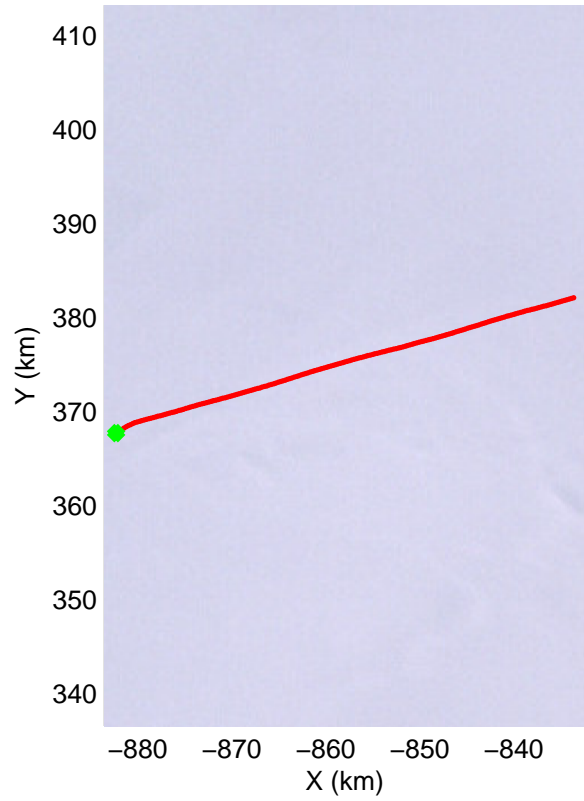
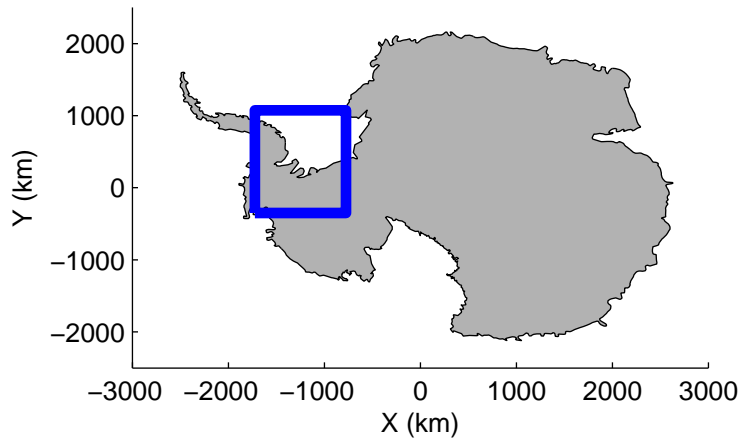


mcords2 2012_Antarctica_DC8:Ronne Grounding Line West 20121022_03_039:18:49:51.37 to 18:56:20.22 GPS




mcords2 2012_Antarctica_DC8:Ronne Grounding Line West 20121022_03_039:18:49:51.37 to 18:56:20.22 GPS






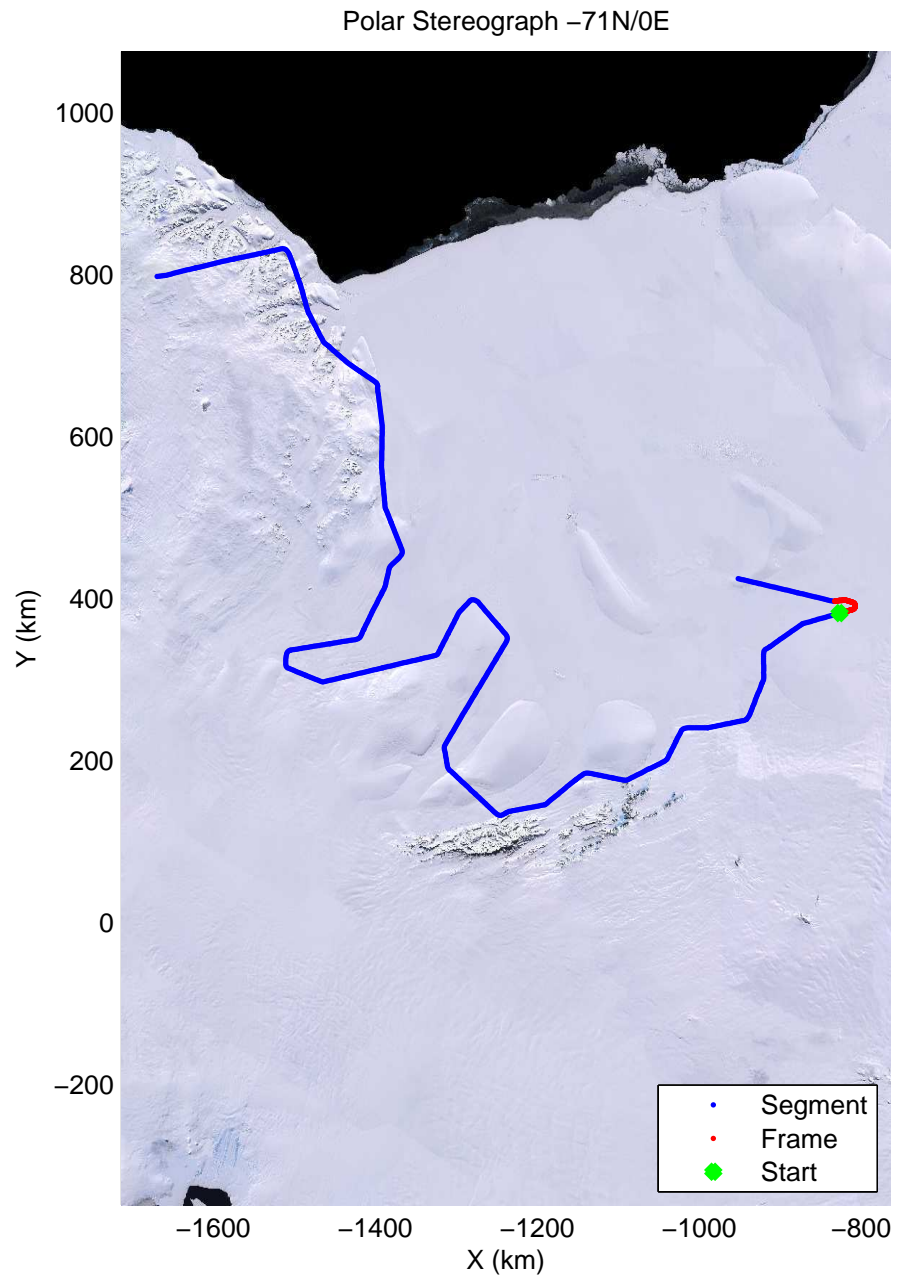
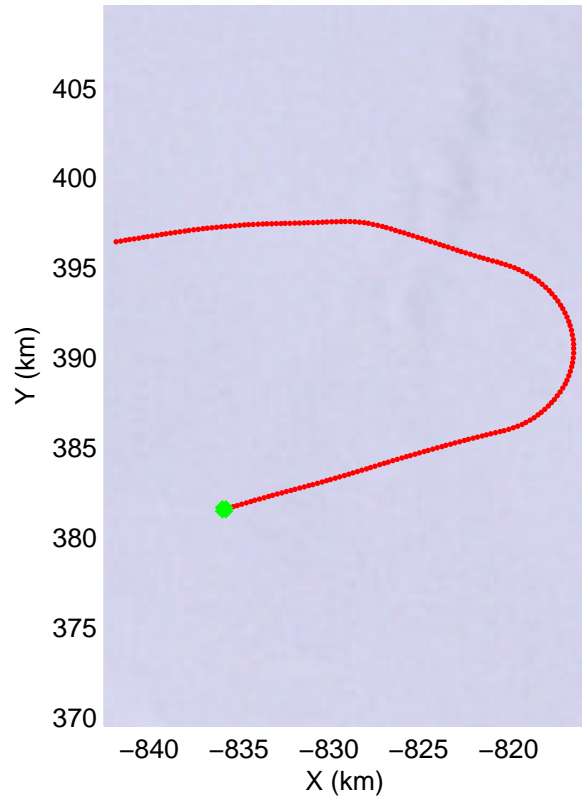
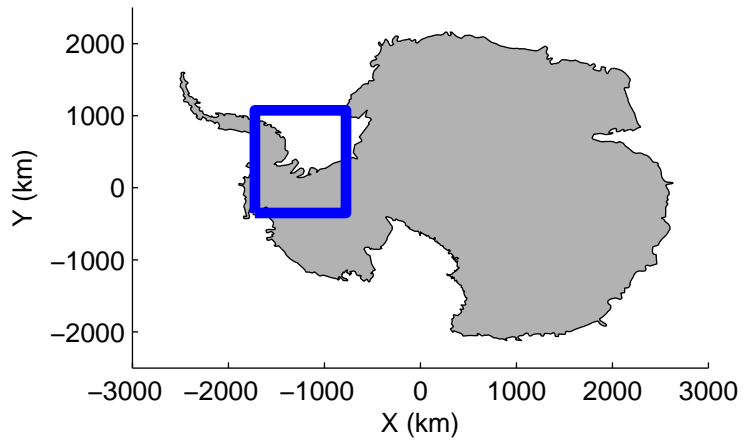
mcords2 2012_Antarctica_DC8:Ronne Grounding Line West 20121022_03_040:18:56:04.97 to 19:02:57.63 GPS



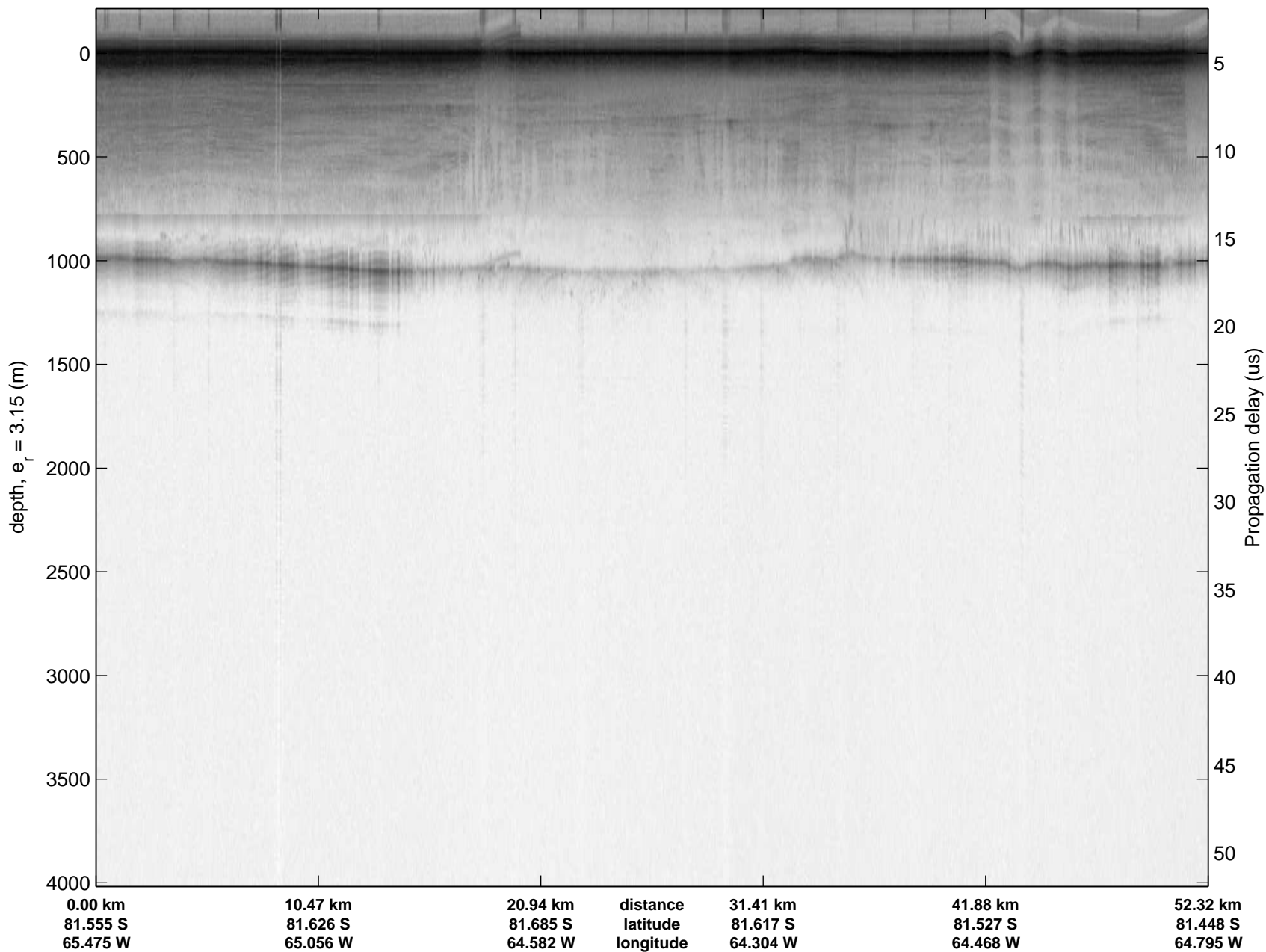
mcords2 2012_Antarctica_DC8:Ronne Grounding Line West 20121022_03_040:18:56:04.97 to 19:02:57.63 GPS




0.00 km	10.41 km	20.79 km	distance	31.20 km	41.58 km	51.96 km
81.212 S	81.282 S	81.354 S	latitude	81.426 S	81.497 S	81.568 S
67.396 W	66.992 W	66.601 W	longitude	66.207 W	65.805 W	65.398 W

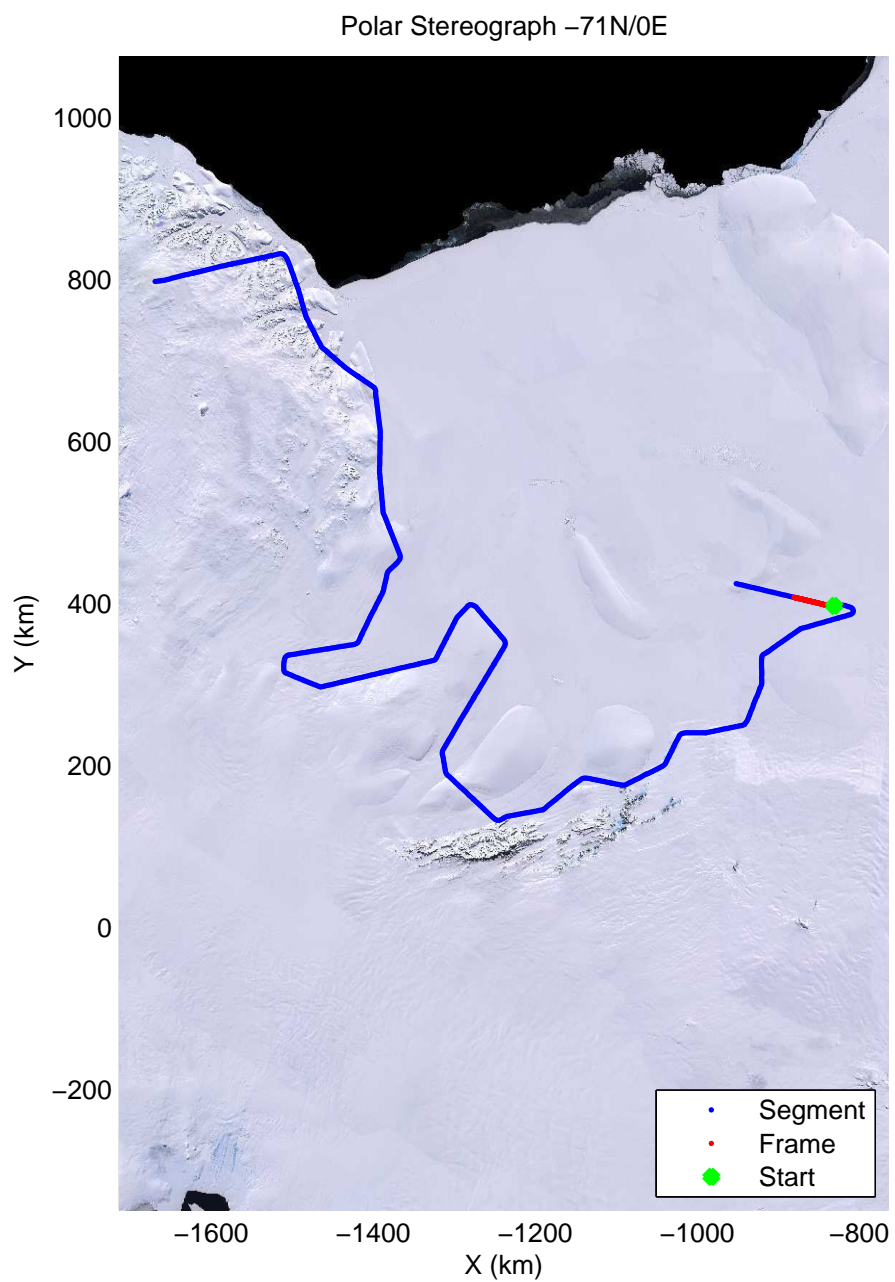
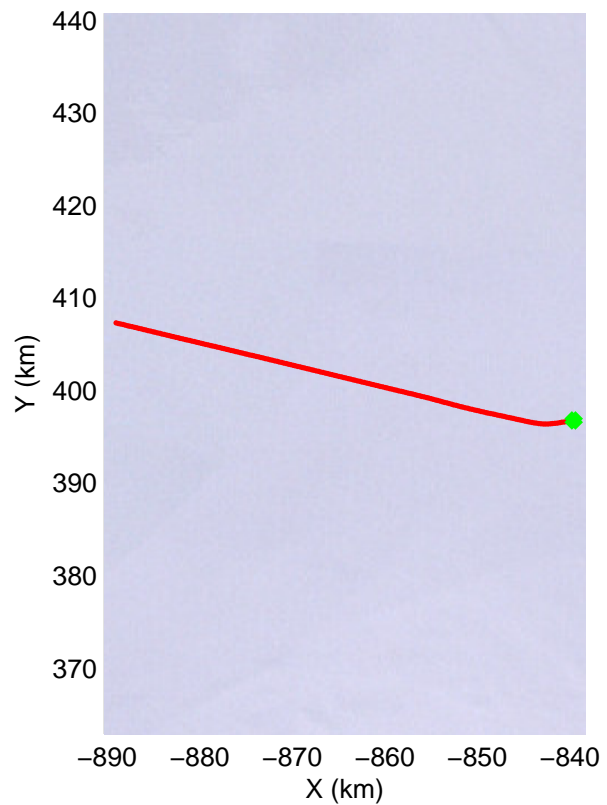
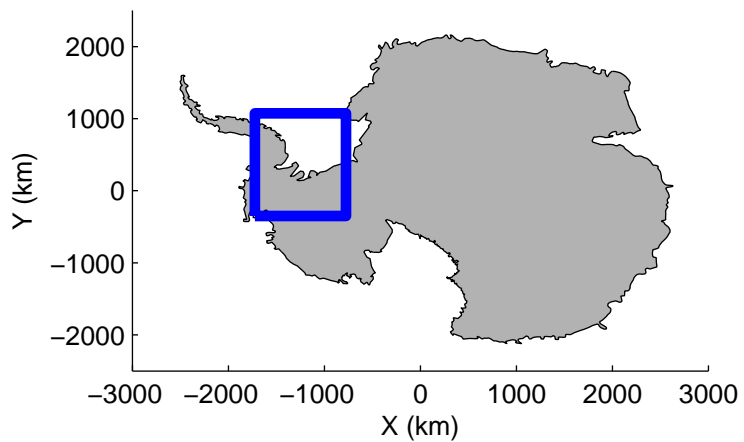


mcords2 2012_Antarctica_DC8:Ronne Grounding Line West 20121022_03_041:19:02:42.01 to 19:09:24.88 GPS




mcords2 2012_Antarctica_DC8:Ronne Grounding Line West 20121022_03_041:19:02:42.01 to 19:09:24.88 GPS




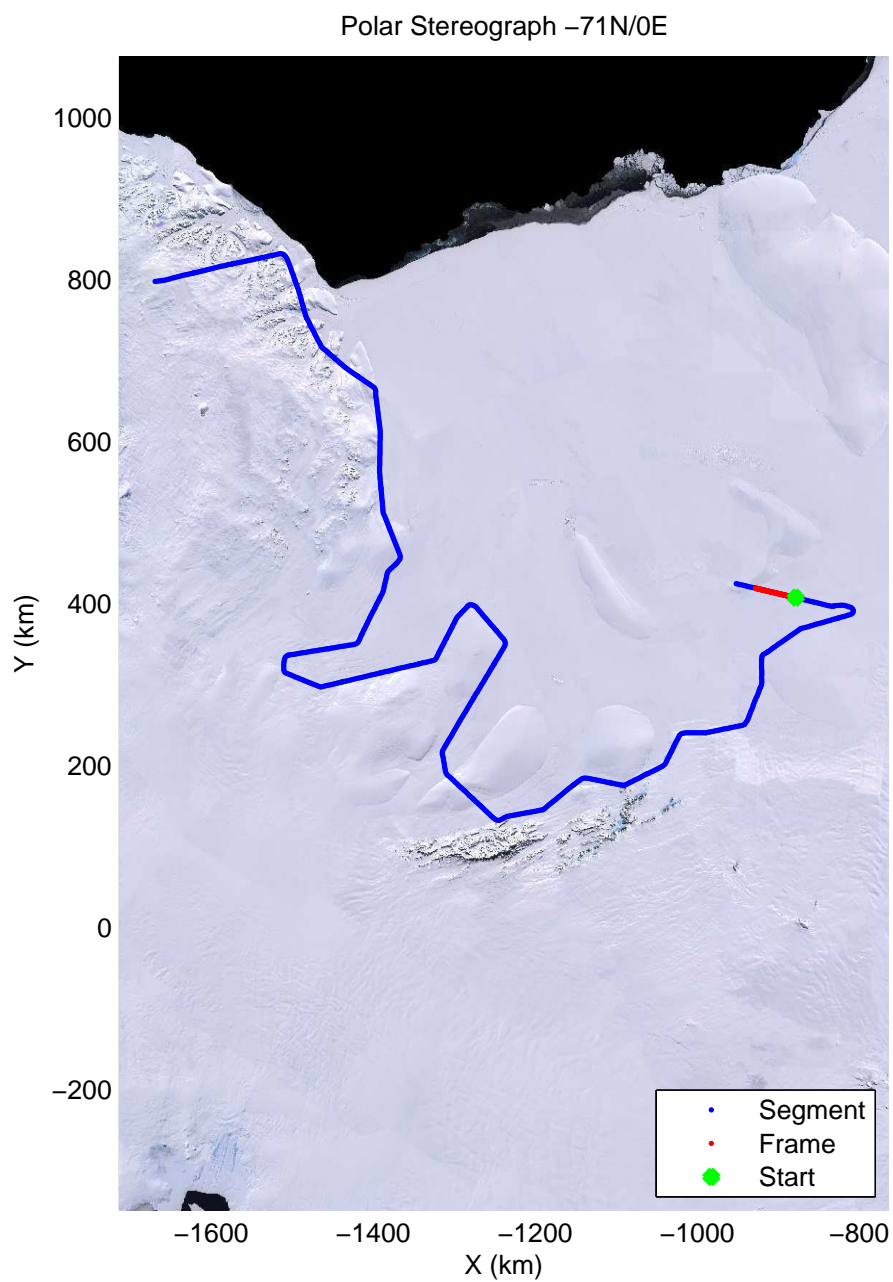
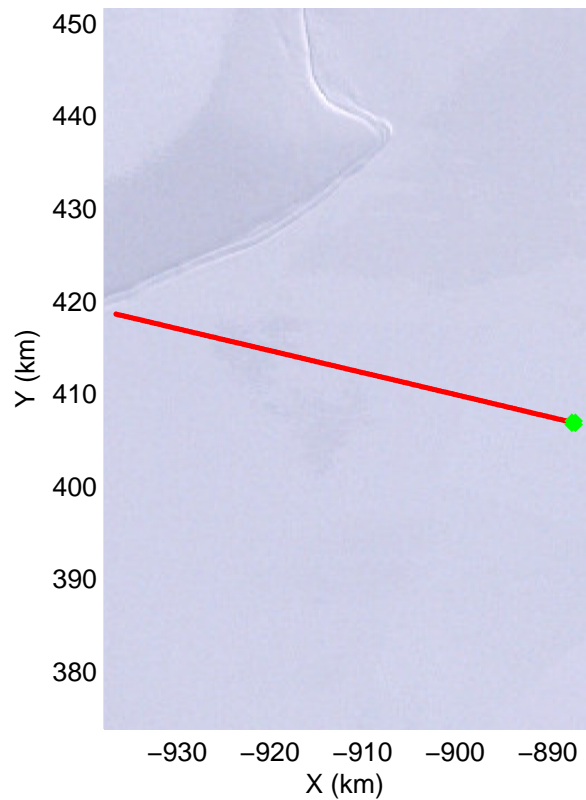
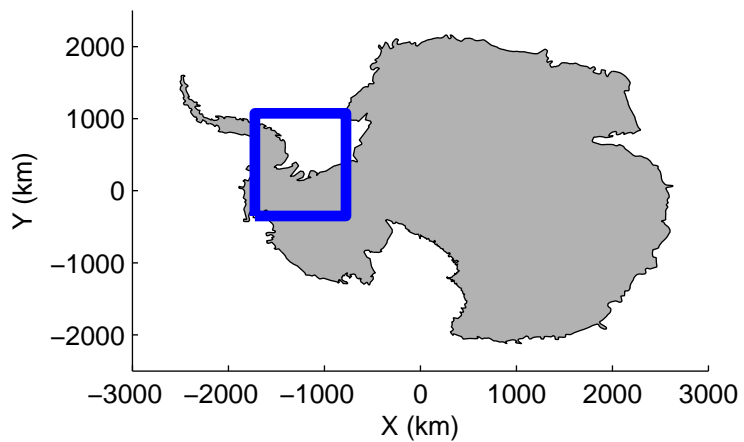


mcords2 2012_Antarctica_DC8:Ronne Grounding Line West 20121022_03_042:19:09:12.92 to 19:14:15.63 GPS




mcords2 2012_Antarctica_DC8:Ronne Grounding Line West 20121022_03_042:19:09:12.92 to 19:14:15.63 GPS




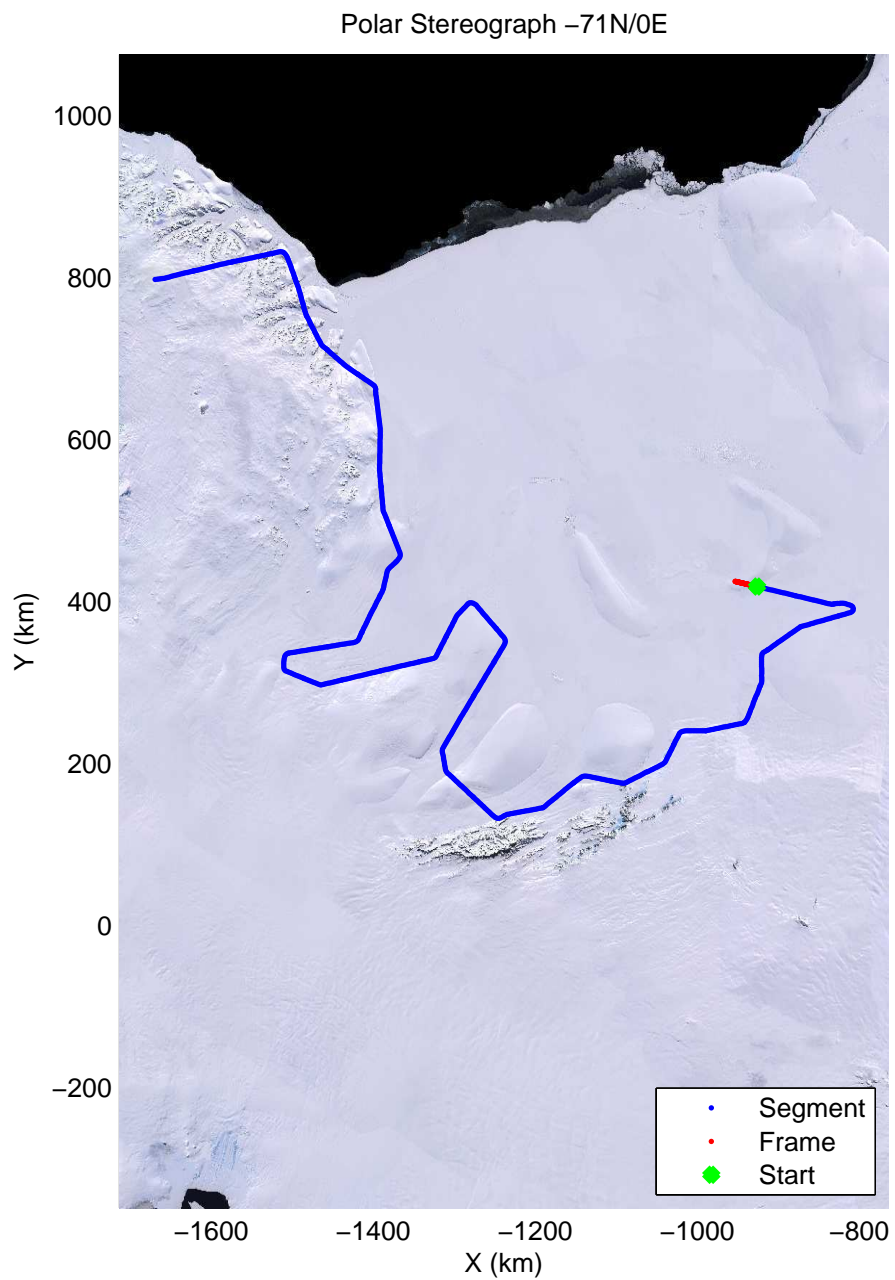
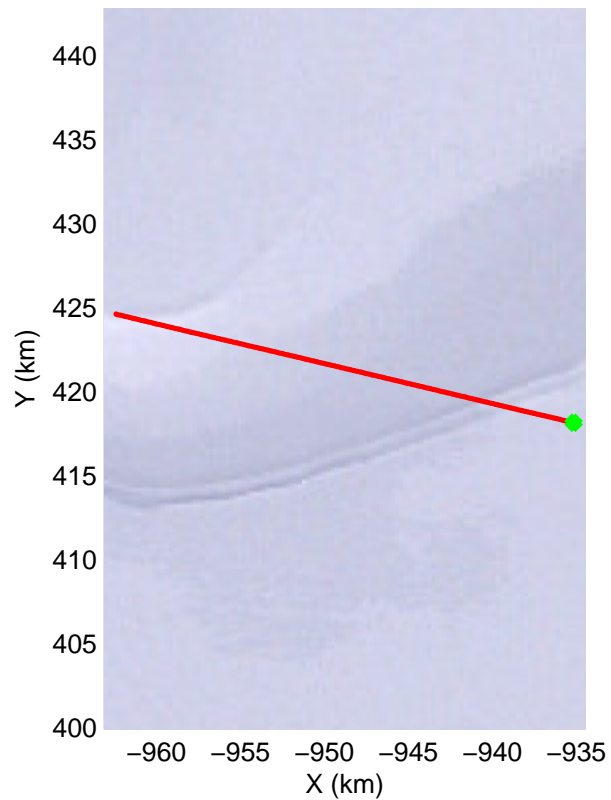
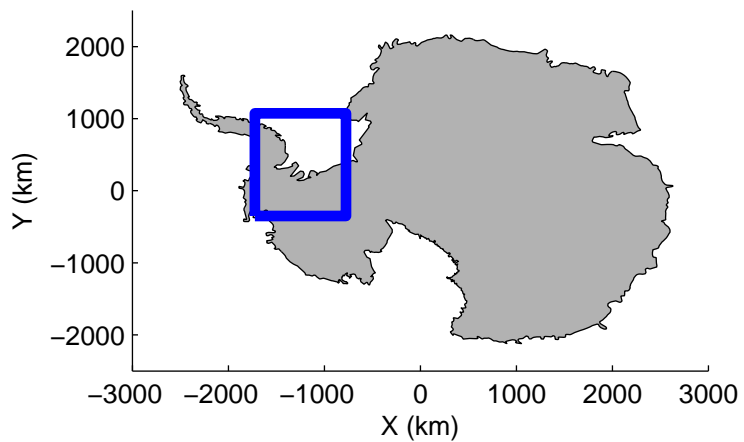


mcords2 2012_Antarctica_DC8:Ronne Grounding Line West 20121022_03_043:19:14:05.69 to 19:18:13.58 GPS




mcords2 2012_Antarctica_DC8:Ronne Grounding Line West 20121022_03_043:19:14:05.69 to 19:18:13.58 GPS





mcords2 2012_Antarctica_DC8:Ronne Grounding Line West 20121022_03_044:19:18:05.02 to 19:20:08.85 GPS



mcords2 2012_Antarctica_DC8:Ronne Grounding Line West 20121022_03_044:19:18:05.02 to 19:20:08.85 GPS

