
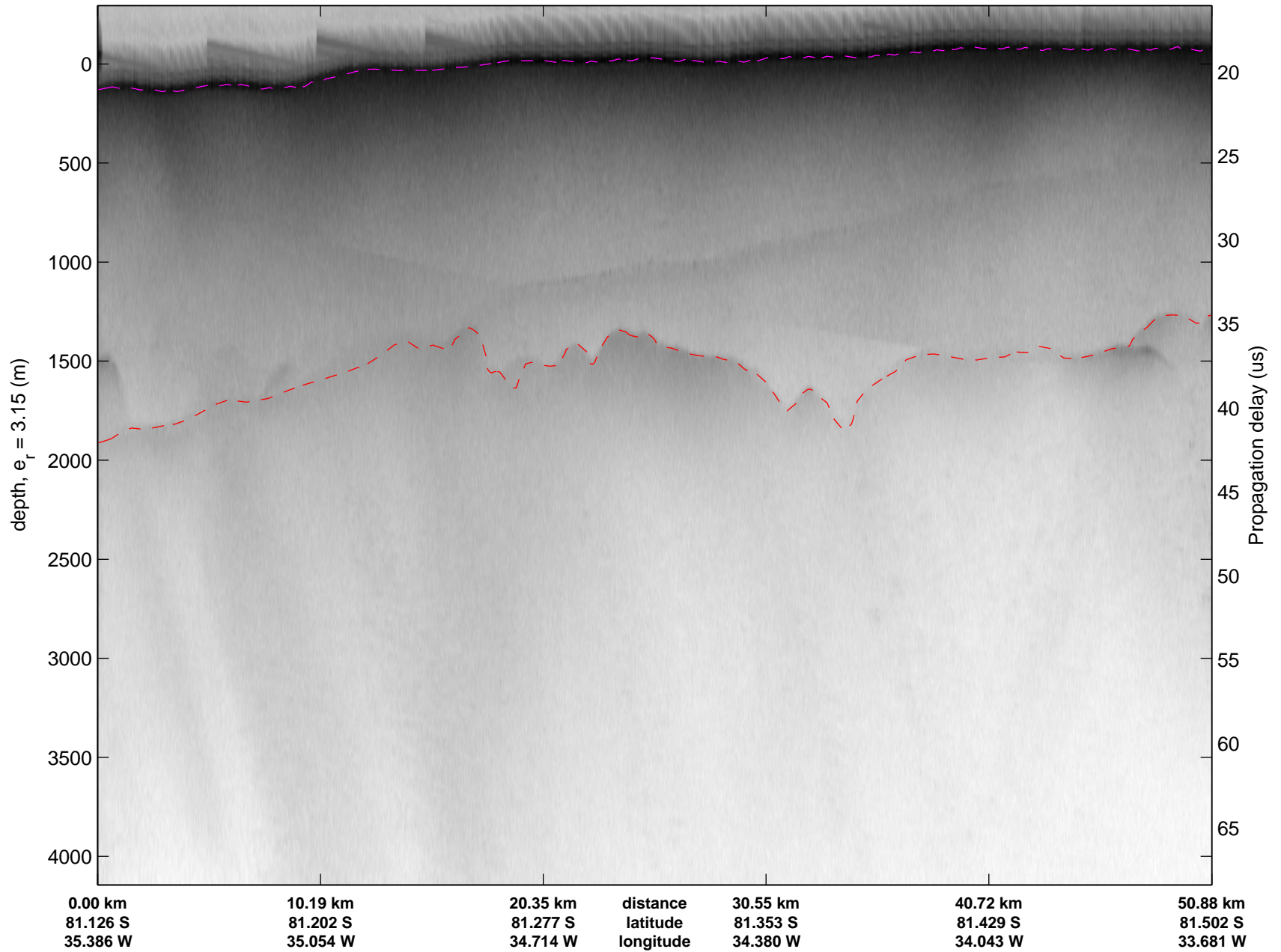
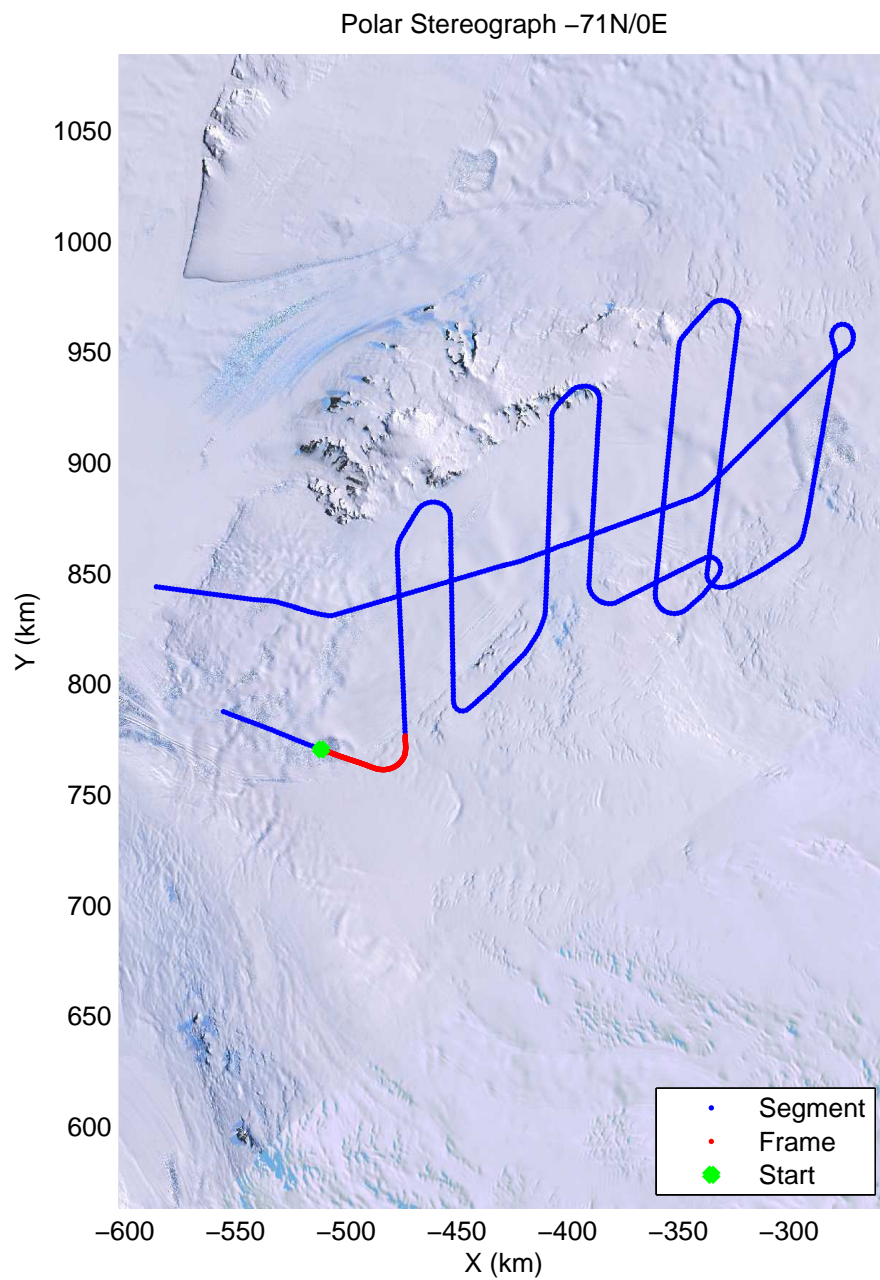

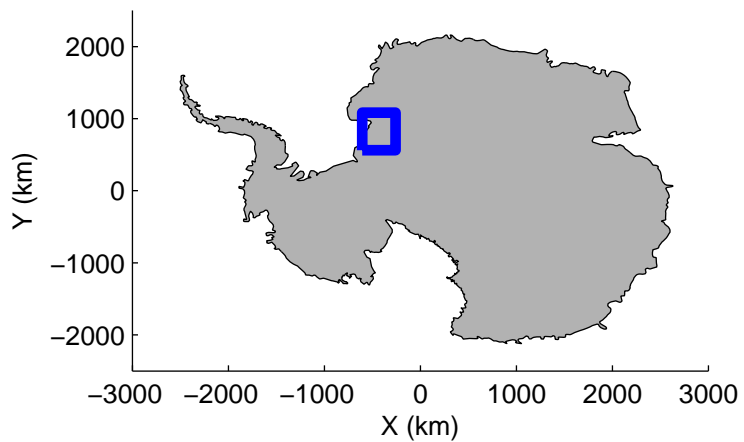


mcords2 2012\_Antarctica\_DC8:Recovery Channel 1 20121018\_02\_001:16:20:31.05 to 16:25:27.24 GPS




mcords2 2012\_Antarctica\_DC8:Recovery Channel 1 20121018\_02\_001:16:20:31.05 to 16:25:27.24 GPS






mcords2 2012\_Antarctica\_DC8:Recovery Channel 1 20121018\_02\_002:16:25:14.16 to 16:31:32.59 GPS

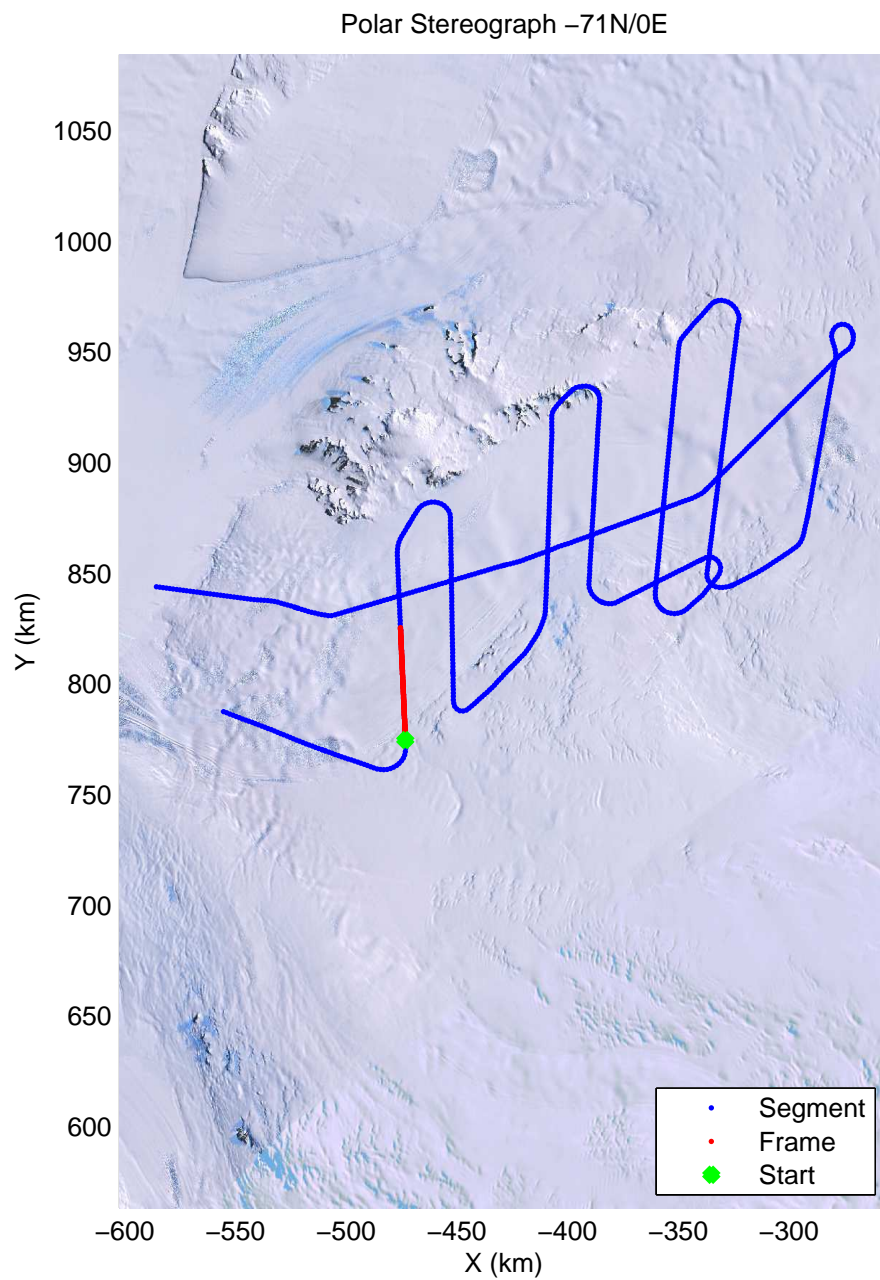
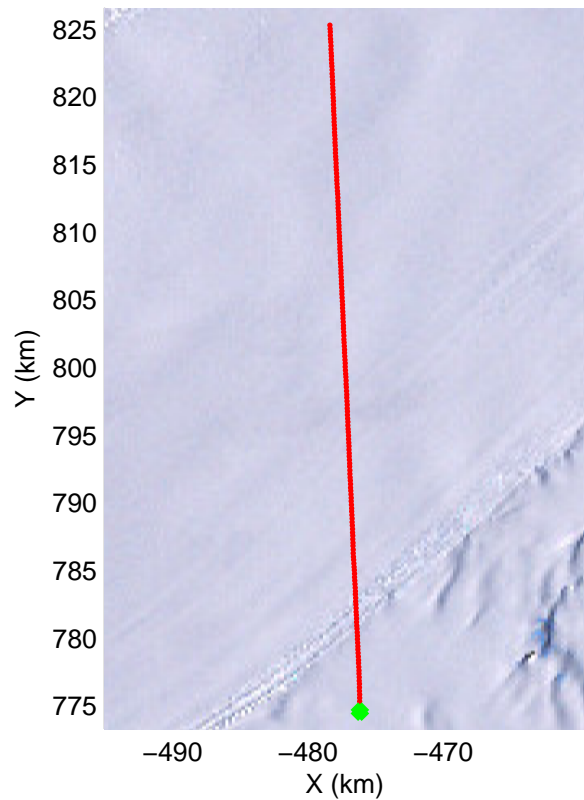
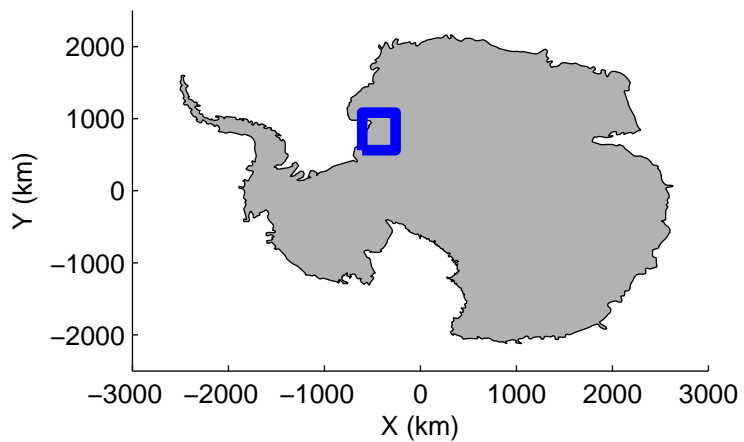


0.00 km	10.40 km	20.78 km	distance	31.16 km	41.54 km	51.92 km
81.488 S	81.563 S	81.636 S	latitude	81.703 S	81.702 S	81.629 S
33.752 W	33.376 W	32.983 W	longitude	32.546 W	31.928 W	31.552 W


mcords2 2012\_Antarctica\_DC8:Recovery Channel 1 20121018\_02\_002:16:25:14.16 to 16:31:32.59 GPS



0.00 km	10.40 km	20.78 km	distance	31.16 km	41.54 km	51.92 km
81.488 S	81.563 S	81.636 S	latitude	81.703 S	81.702 S	81.629 S
33.752 W	33.376 W	32.983 W	longitude	32.546 W	31.928 W	31.552 W




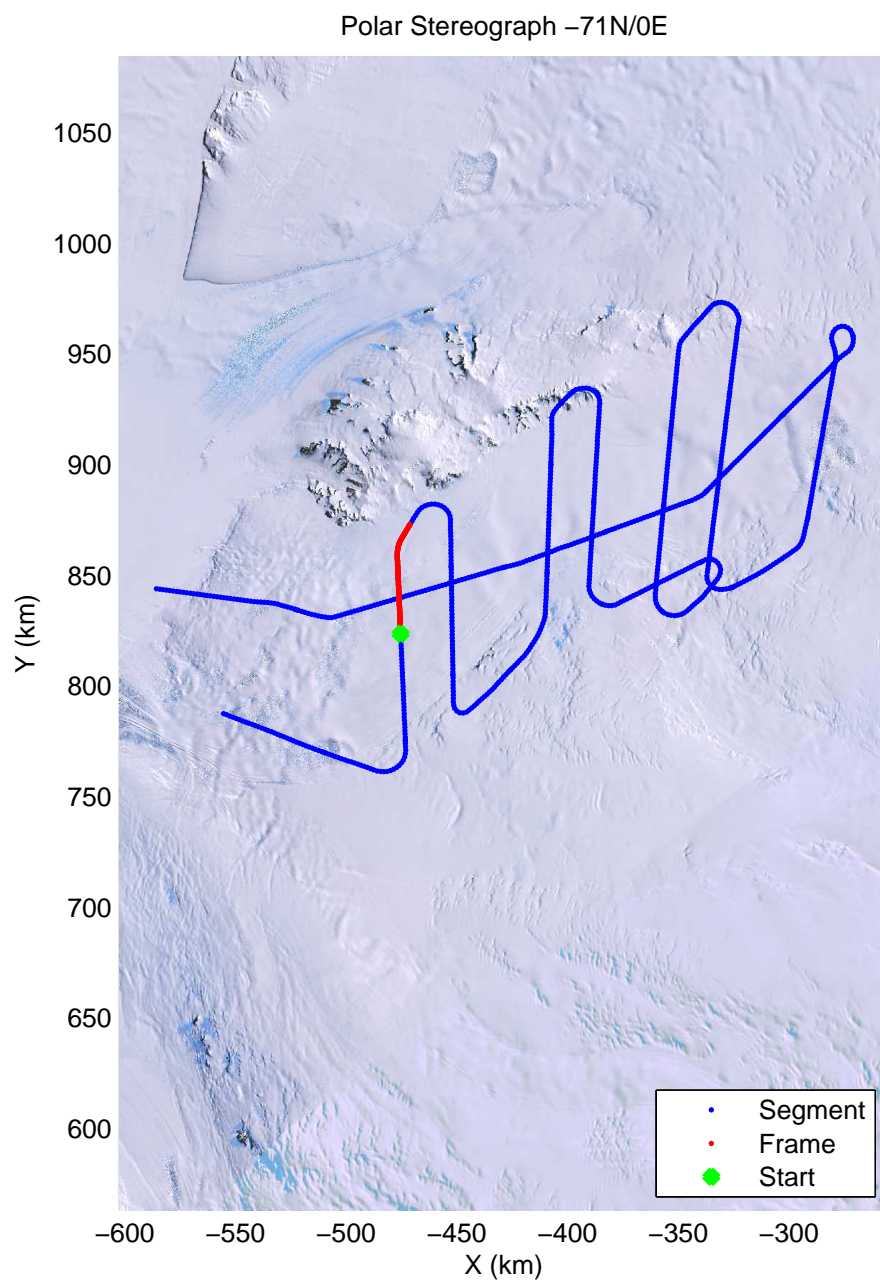

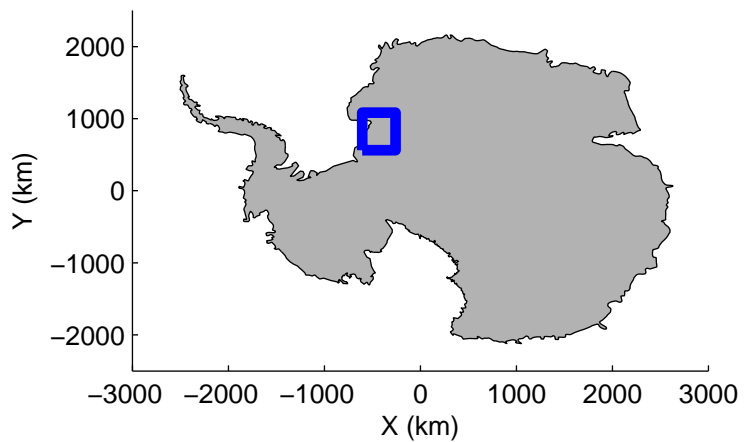
mcords2 2012\_Antarctica\_DC8:Recovery Channel 1 20121018\_02\_003:16:31:18.43 to 16:37:43.53 GPS






mcords2 2012\_Antarctica\_DC8:Recovery Channel 1 20121018\_02\_003:16:31:18.43 to 16:37:43.53 GPS






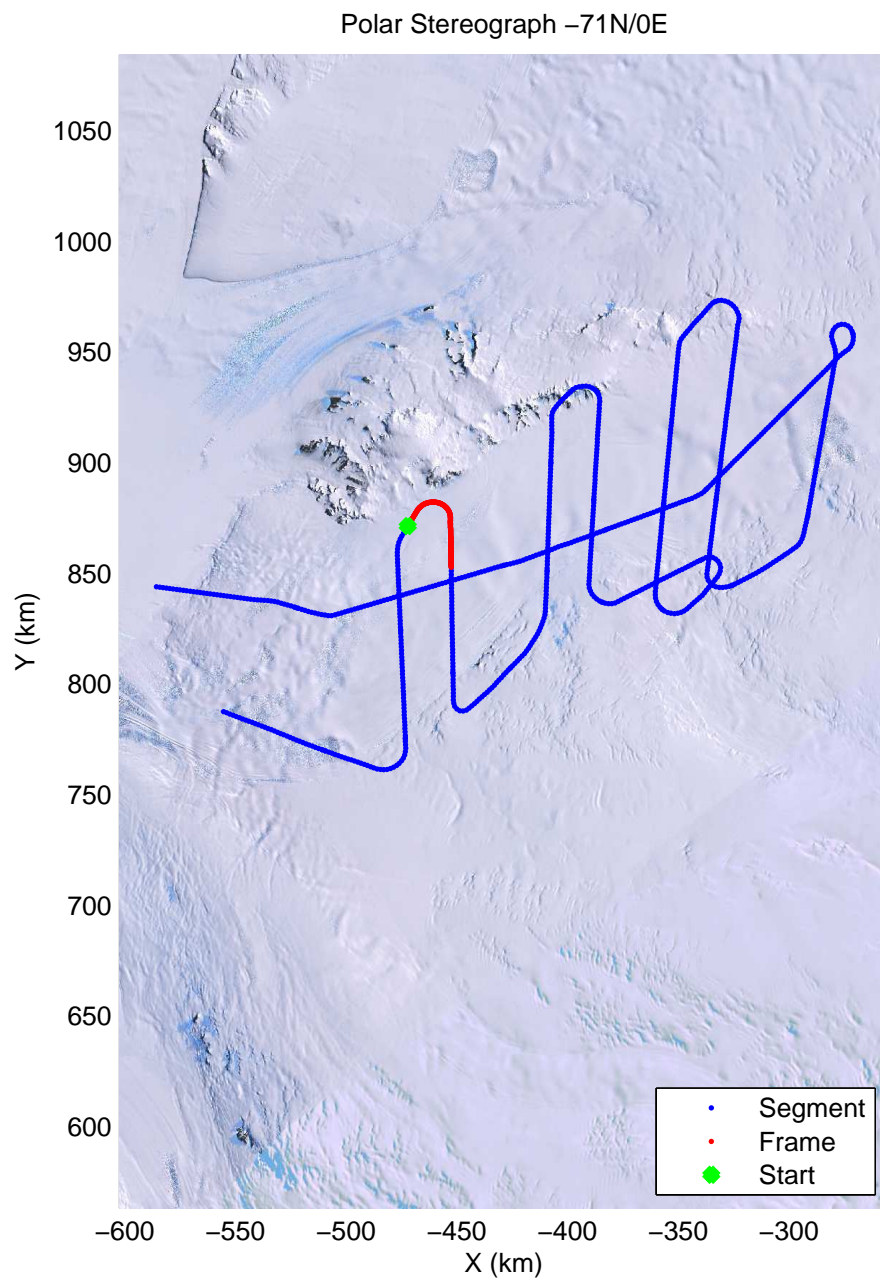

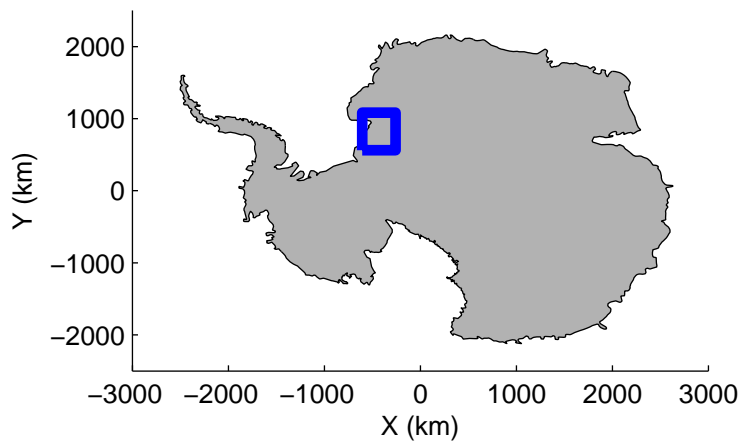
mcords2 2012\_Antarctica\_DC8:Recovery Channel 1 20121018\_02\_004:16:37:29.17 to 16:43:54.38 GPS




mconds2 2012\_Antarctica\_DC8:Recovery Channel 1 20121018\_02\_004:16:37:29.17 to 16:43:54.38 GPS




0.00 km	10.41 km	20.79 km	distance	31.17 km	41.55 km	51.93 km
81.250 S	81.167 S	81.084 S	latitude	81.002 S	80.924 S	80.875 S
30.181 W	29.899 W	29.623 W	longitude	29.353 W	29.037 W	28.540 W

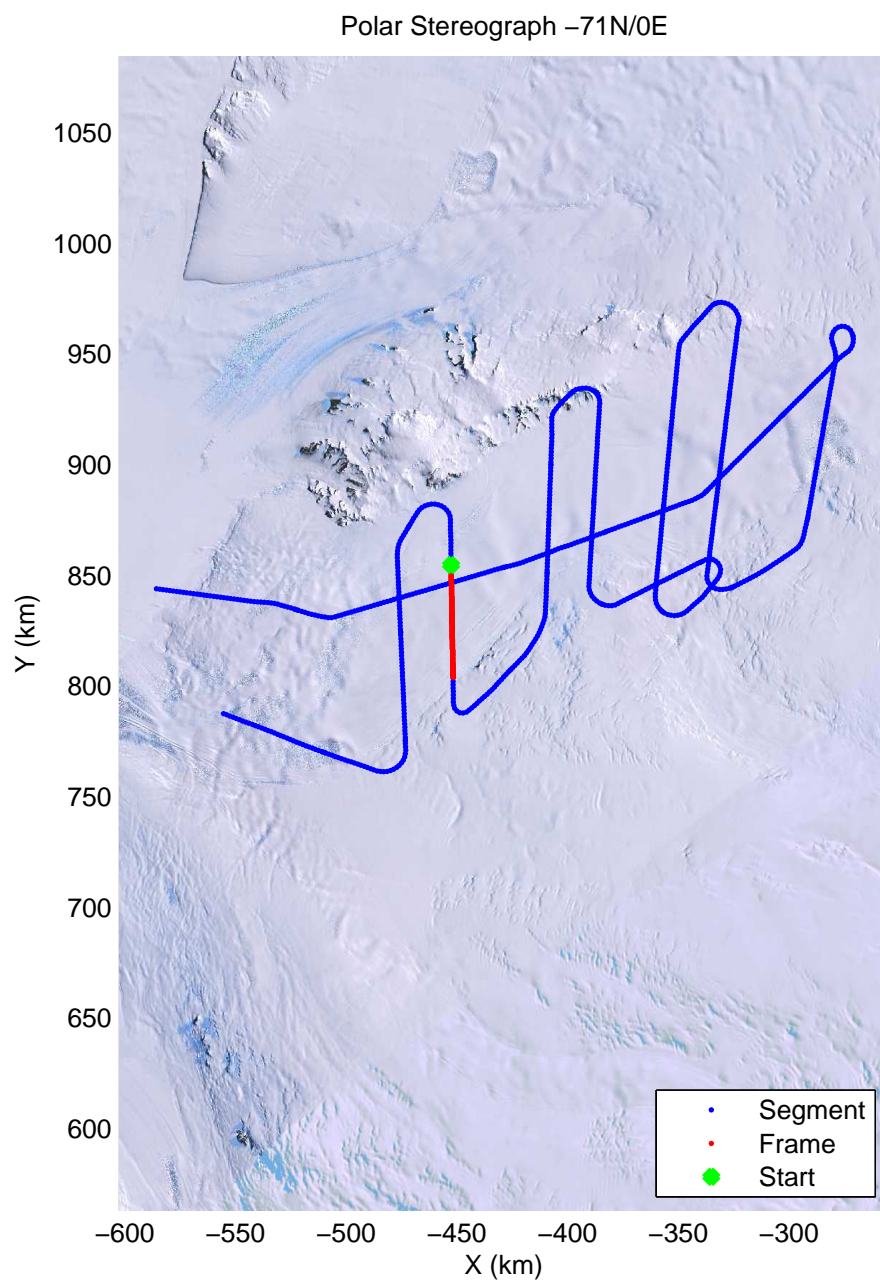

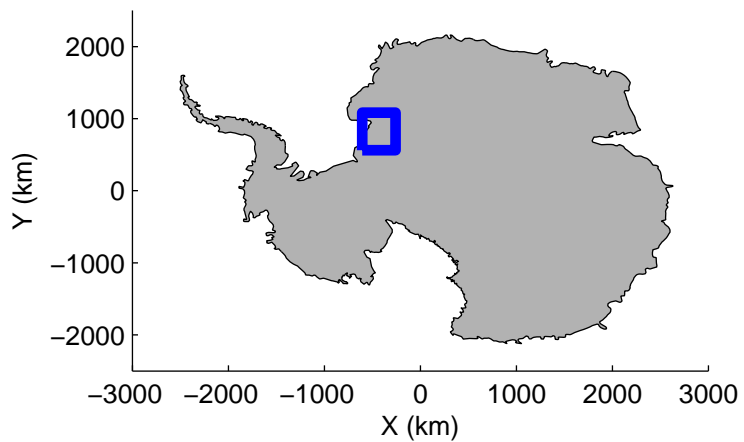


mcords2 2012\_Antarctica\_DC8:Recovery Channel 1 20121018\_02\_005:16:43:39.93 to 16:50:13.15 GPS




mcords2 2012\_Antarctica\_DC8:Recovery Channel 1 20121018\_02\_005:16:43:39.93 to 16:50:13.15 GPS






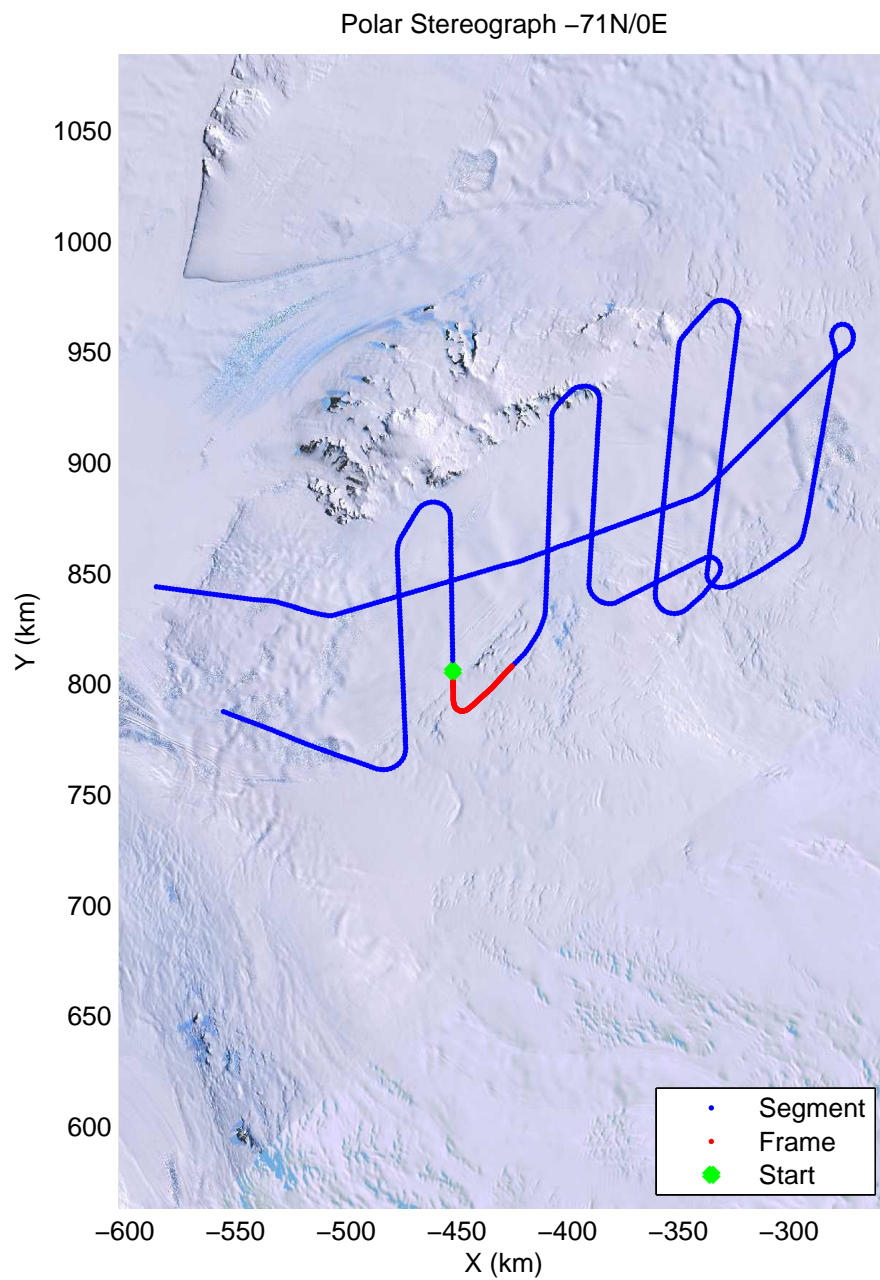
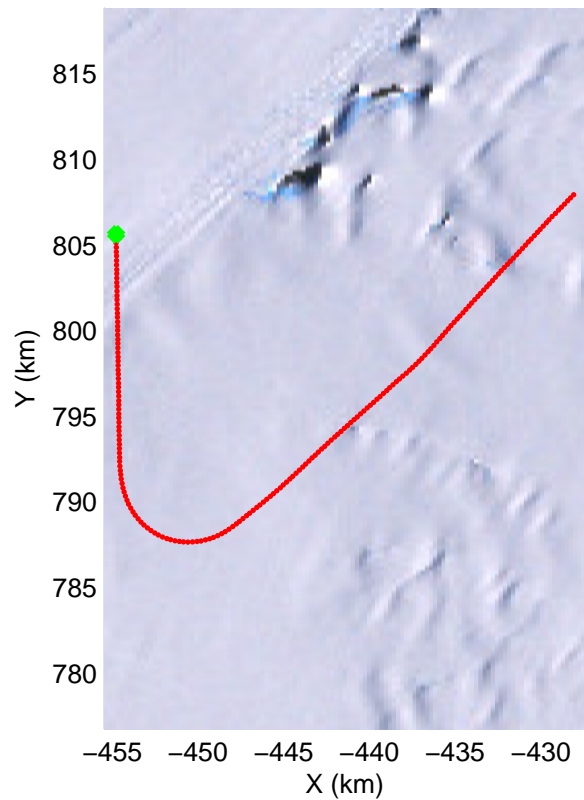
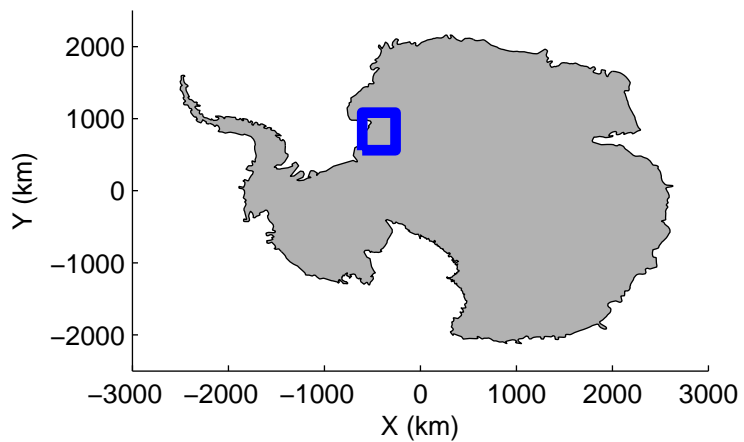


mcords2 2012\_Antarctica\_DC8:Recovery Channel 1 20121018\_02\_006:16:49:58.27 to 16:56:27.18 GPS



mcords2 2012\_Antarctica\_DC8:Recovery Channel 1 20121018\_02\_006:16:49:58.27 to 16:56:27.18 GPS






mcords2 2012\_Antarctica\_DC8:Recovery Channel 1 20121018\_02\_007:16:56:12.48 to 17:02:59.68 GPS

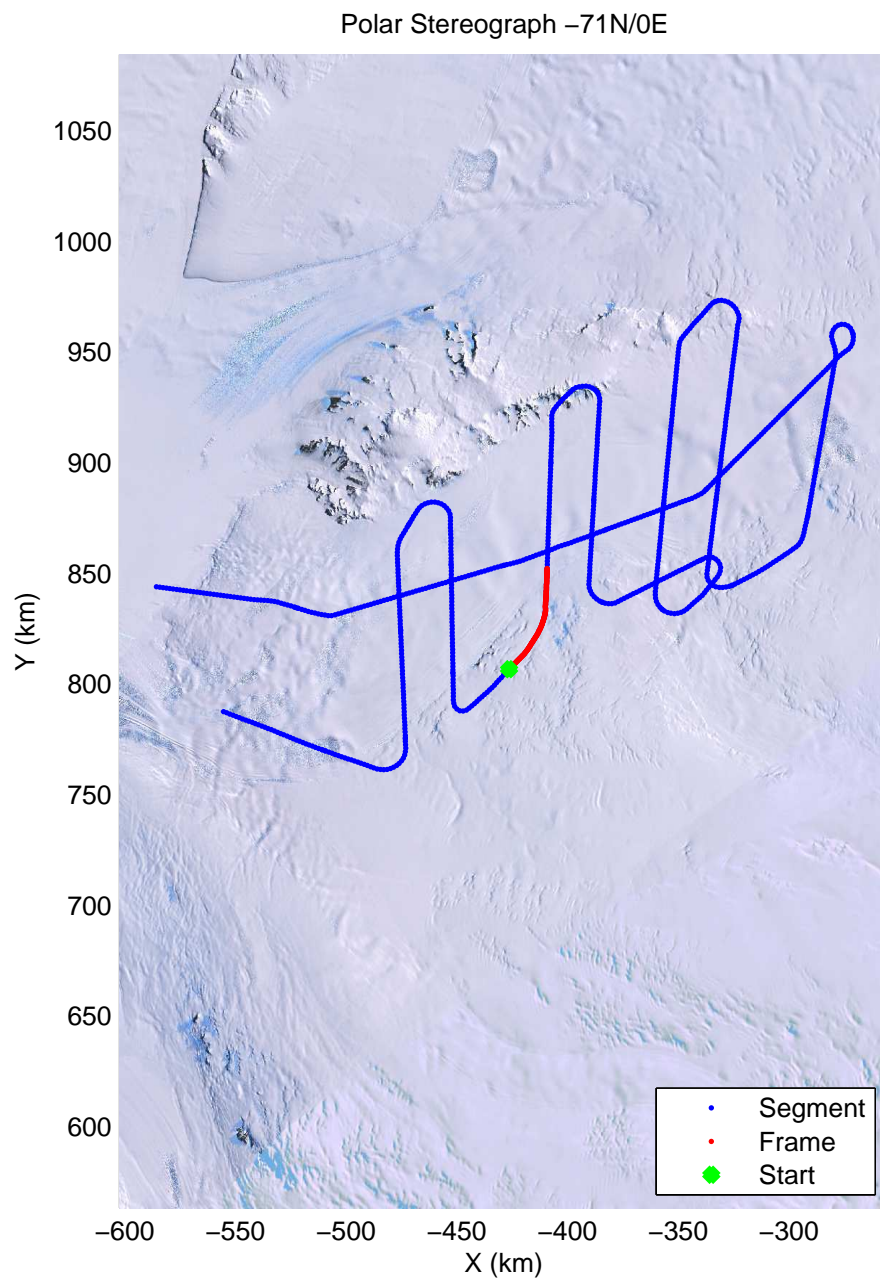
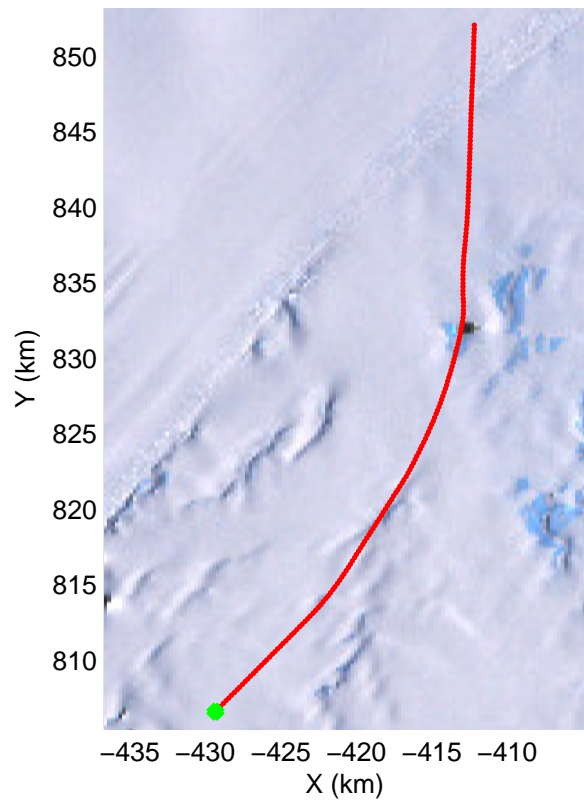
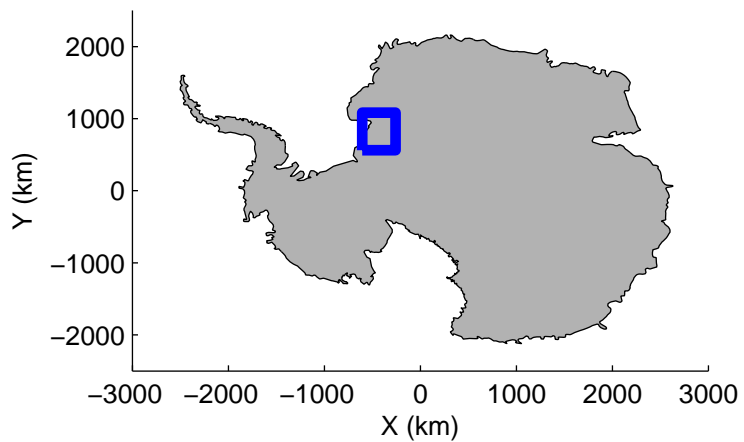


0.00 km	10.41 km	20.79 km	distance	31.17 km	41.55 km	51.93 km
81.499 S	81.580 S	81.661 S	latitude	81.651 S	81.627 S	81.597 S
29.470 W	29.774 W	29.788 W	longitude	29.162 W	28.546 W	27.942 W


mconds2 2012\_Antarctica\_DC8:Recovery Channel 1 20121018\_02\_007:16:56:12.48 to 17:02:59.68 GPS



0.00 km	10.41 km	20.79 km	distance	31.17 km	41.55 km	51.93 km
81.499 S	81.580 S	81.661 S	latitude	81.651 S	81.627 S	81.597 S
29.470 W	29.774 W	29.788 W	longitude	29.162 W	28.546 W	27.942 W

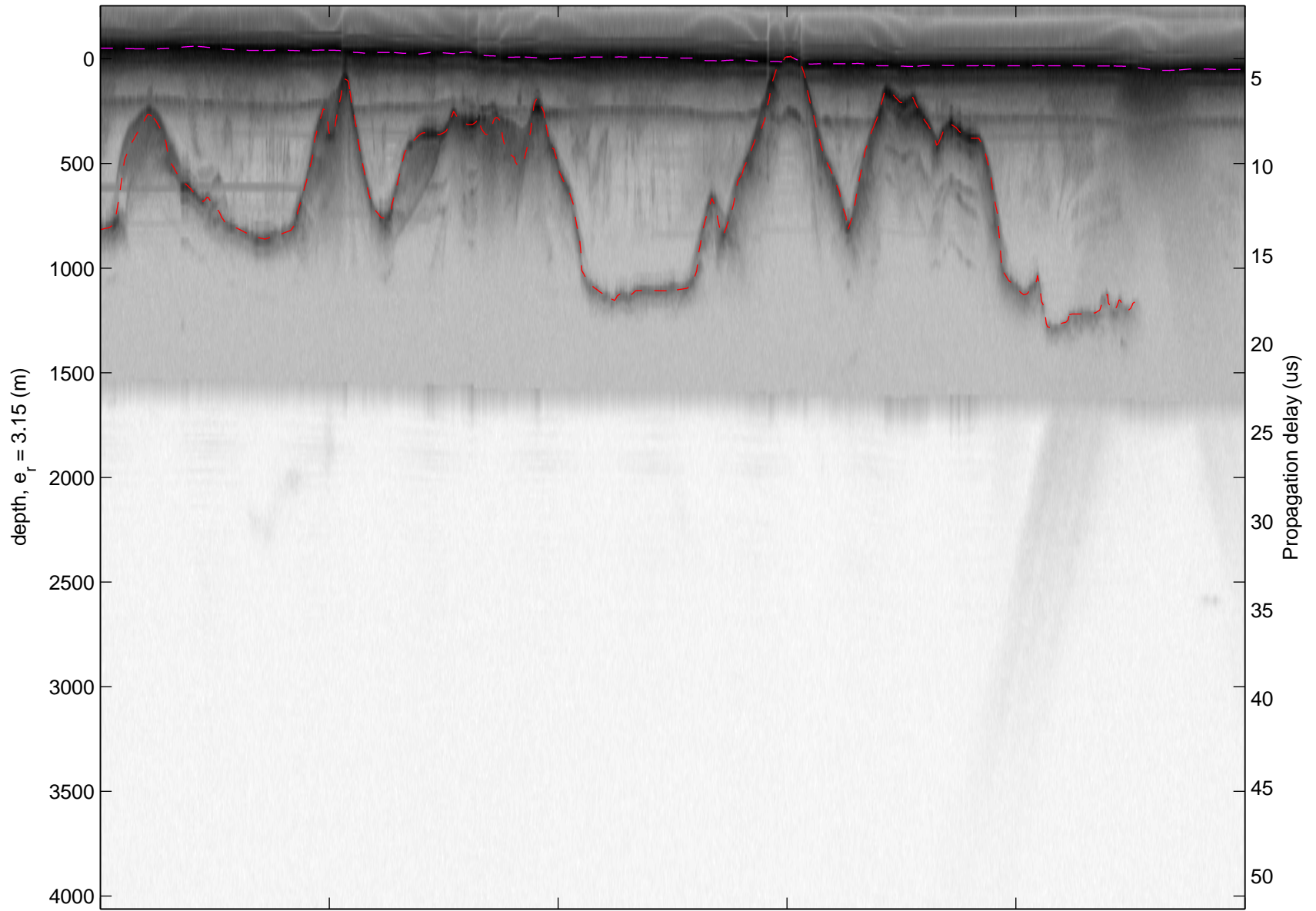


mcords2 2012\_Antarctica\_DC8:Recovery Channel 1 20121018\_02\_008:17:02:44.66 to 17:09:17.10 GPS



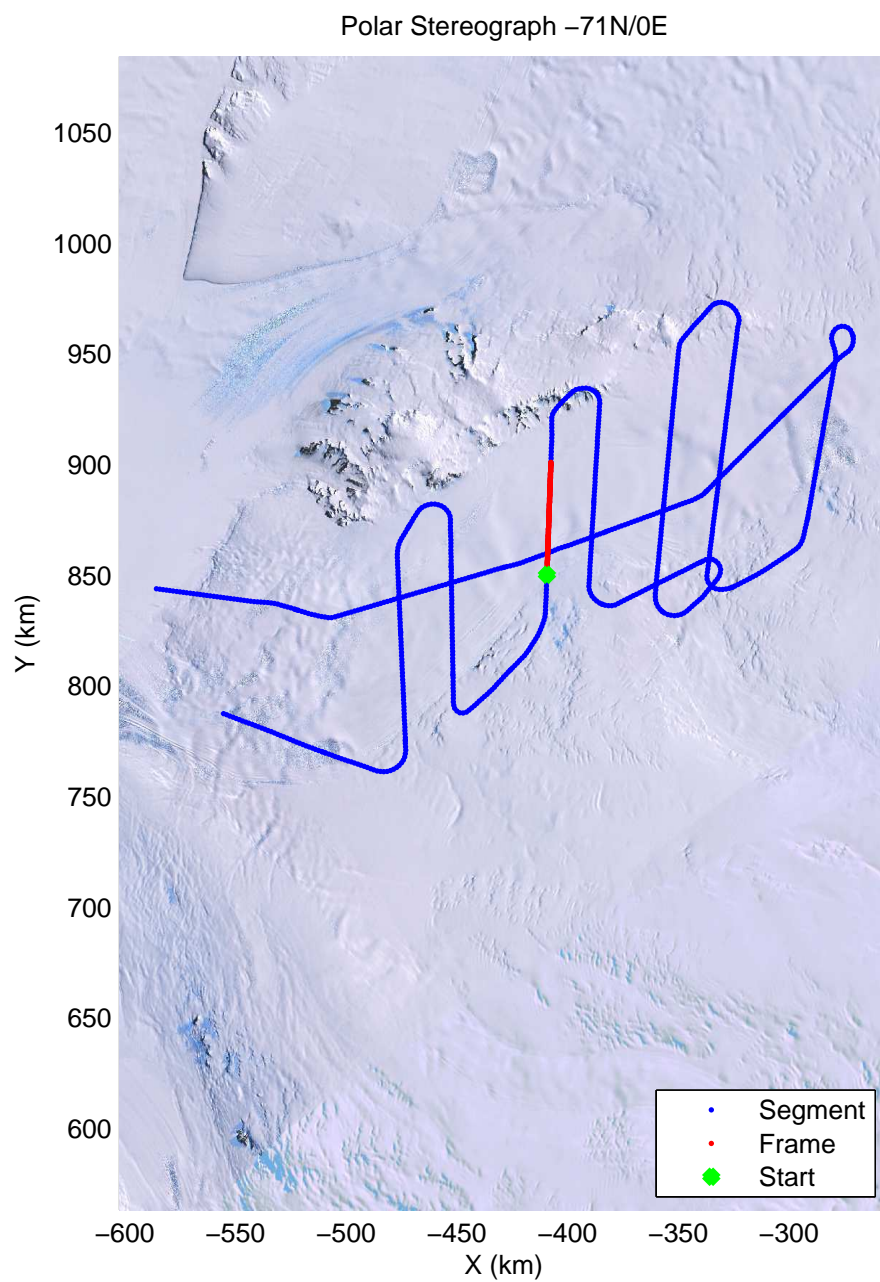
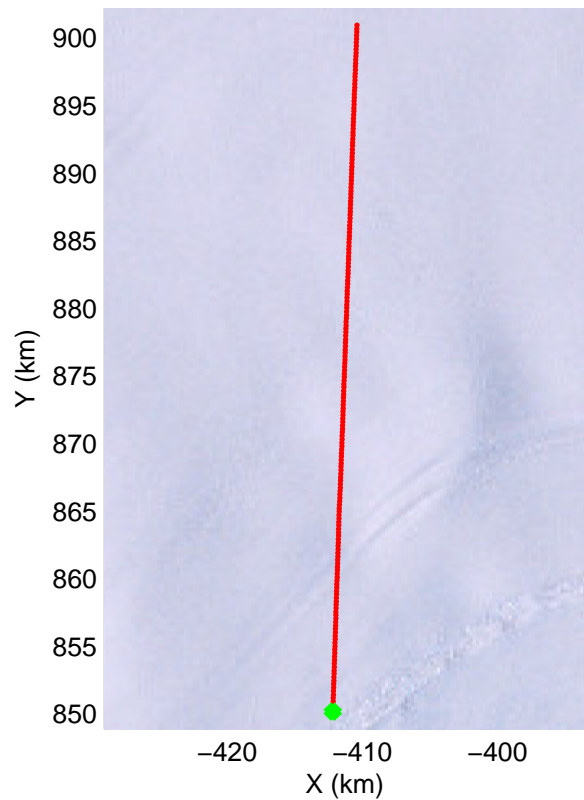
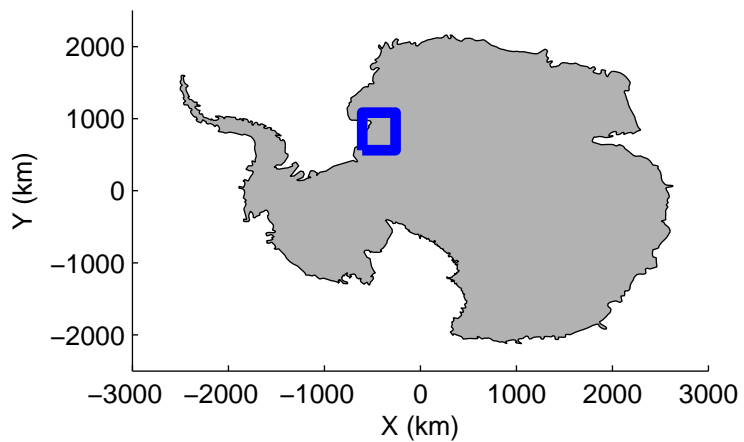
0.00 km	10.41 km	20.79 km	distance	31.17 km	41.55 km	51.93 km
81.603 S	81.574 S	81.529 S	latitude	81.466 S	81.385 S	81.303 S
28.055 W	27.448 W	26.898 W	longitude	26.439 W	26.134 W	25.844 W

mcords2 2012\_Antarctica\_DC8:Recovery Channel 1 20121018\_02\_008:17:02:44.66 to 17:09:17.10 GPS




0.00 km	10.41 km	20.79 km	distance	31.17 km	41.55 km	51.93 km
81.603 S	81.574 S	81.529 S	latitude	81.466 S	81.385 S	81.303 S
28.055 W	27.448 W	26.898 W	longitude	26.439 W	26.134 W	25.844 W




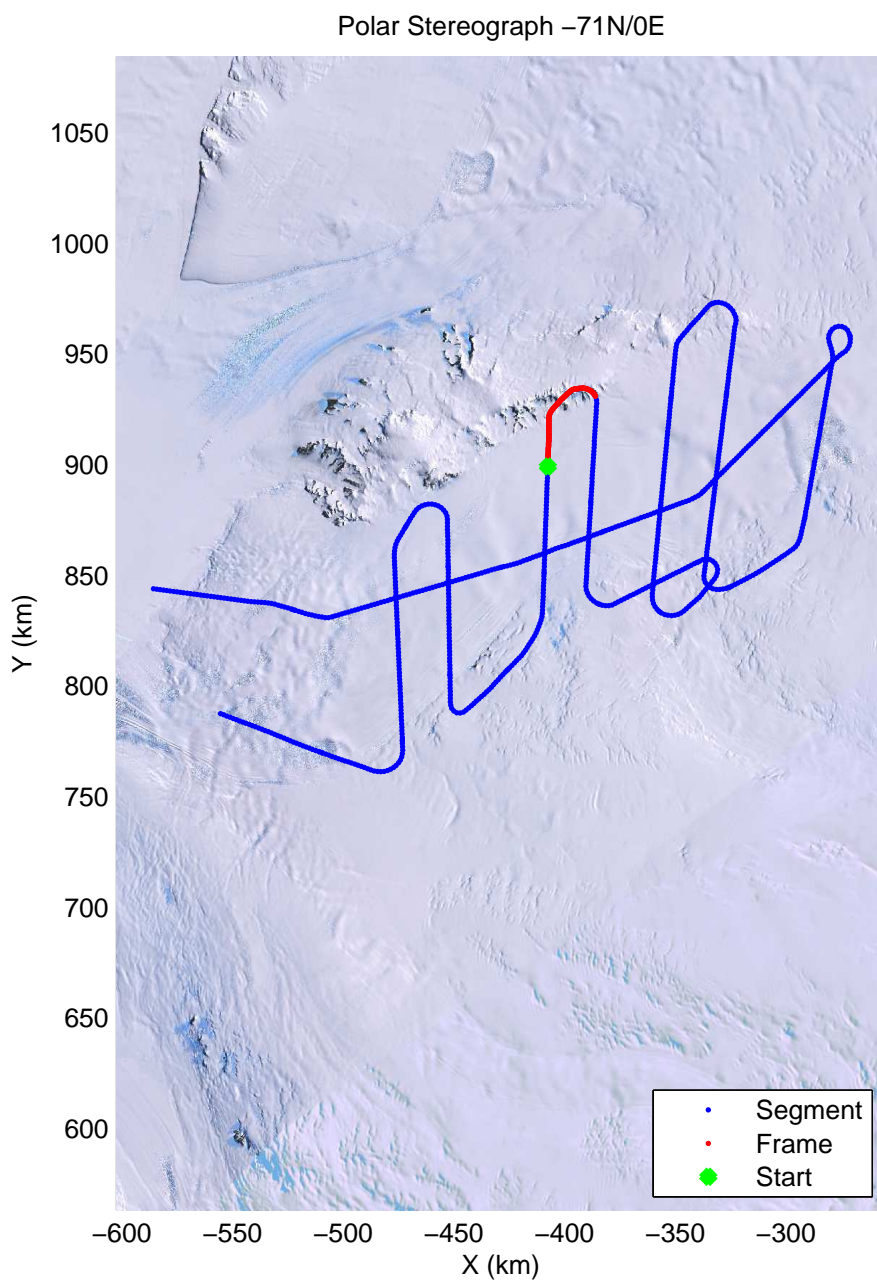
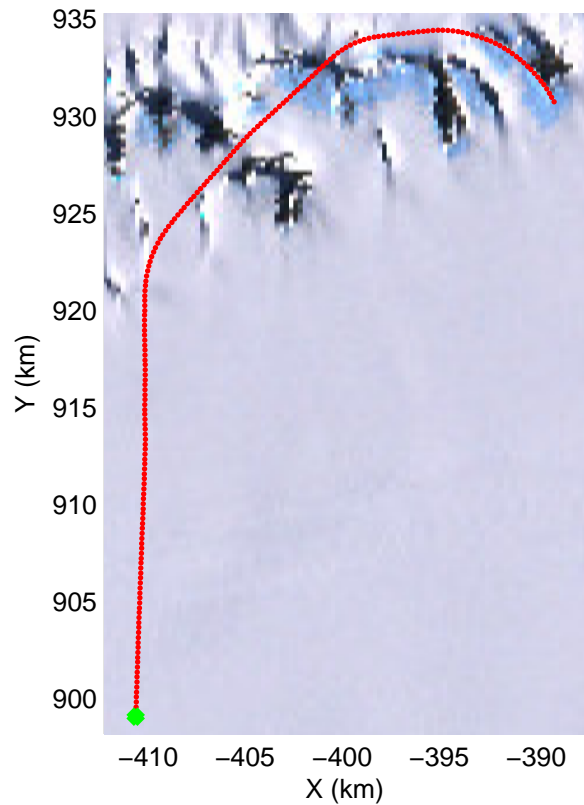
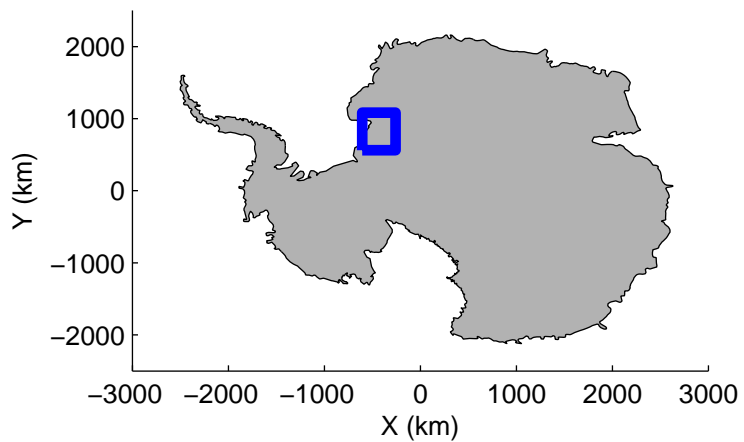


mcords2 2012\_Antarctica\_DC8:Recovery Channel 1 20121018\_02\_009:17:09:02.91 to 17:15:30.27 GPS




mcords2 2012\_Antarctica\_DC8:Recovery Channel 1 20121018\_02\_009:17:09:02.91 to 17:15:30.27 GPS




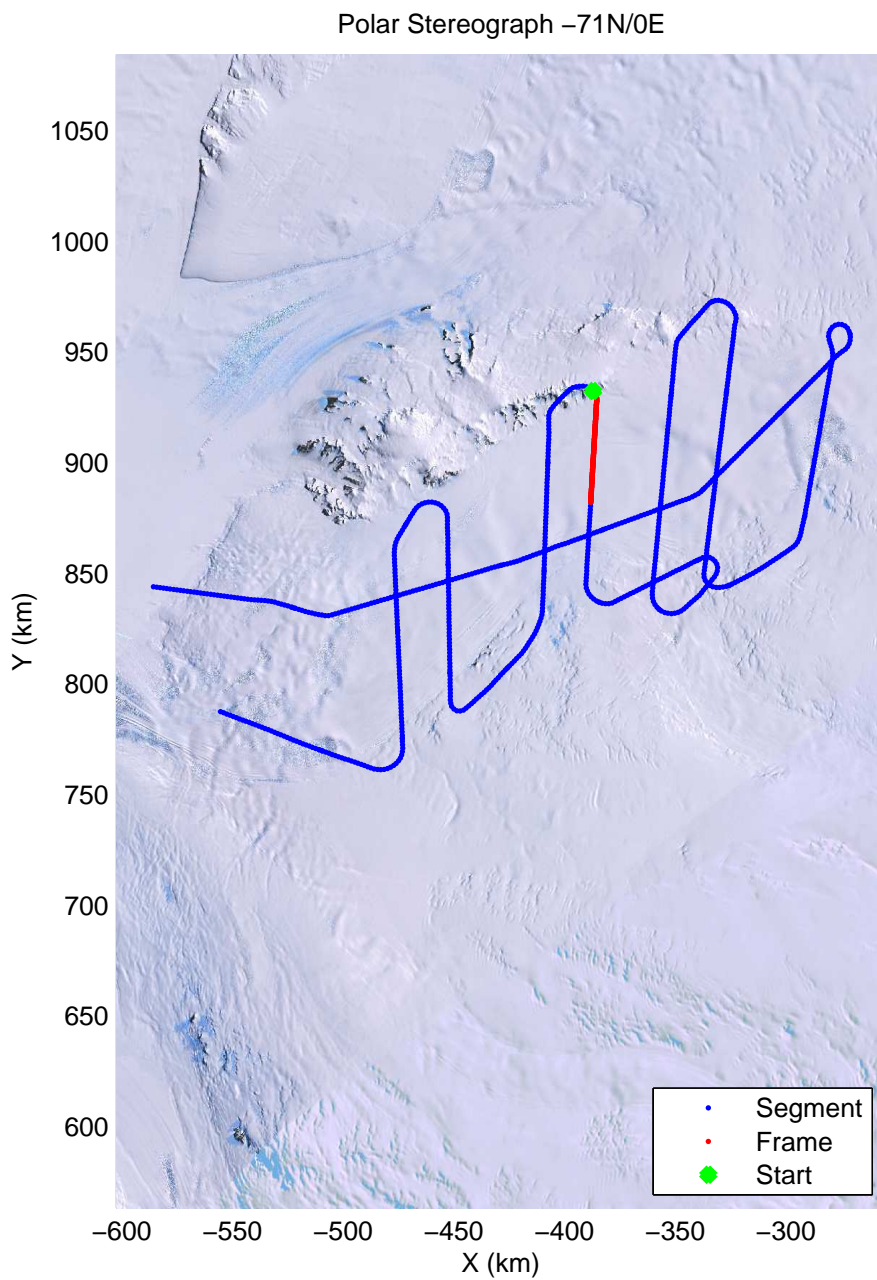

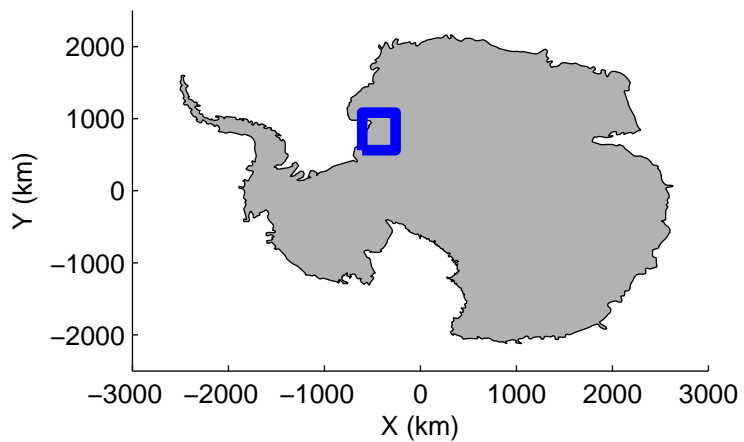


mcords2 2012\_Antarctica\_DC8:Recovery Channel 1 20121018\_02\_010:17:15:15.73 to 17:22:03.89 GPS




mcords2 2012\_Antarctica\_DC8:Recovery Channel 1 20121018\_02\_010:17:15:15.73 to 17:22:03.89 GPS






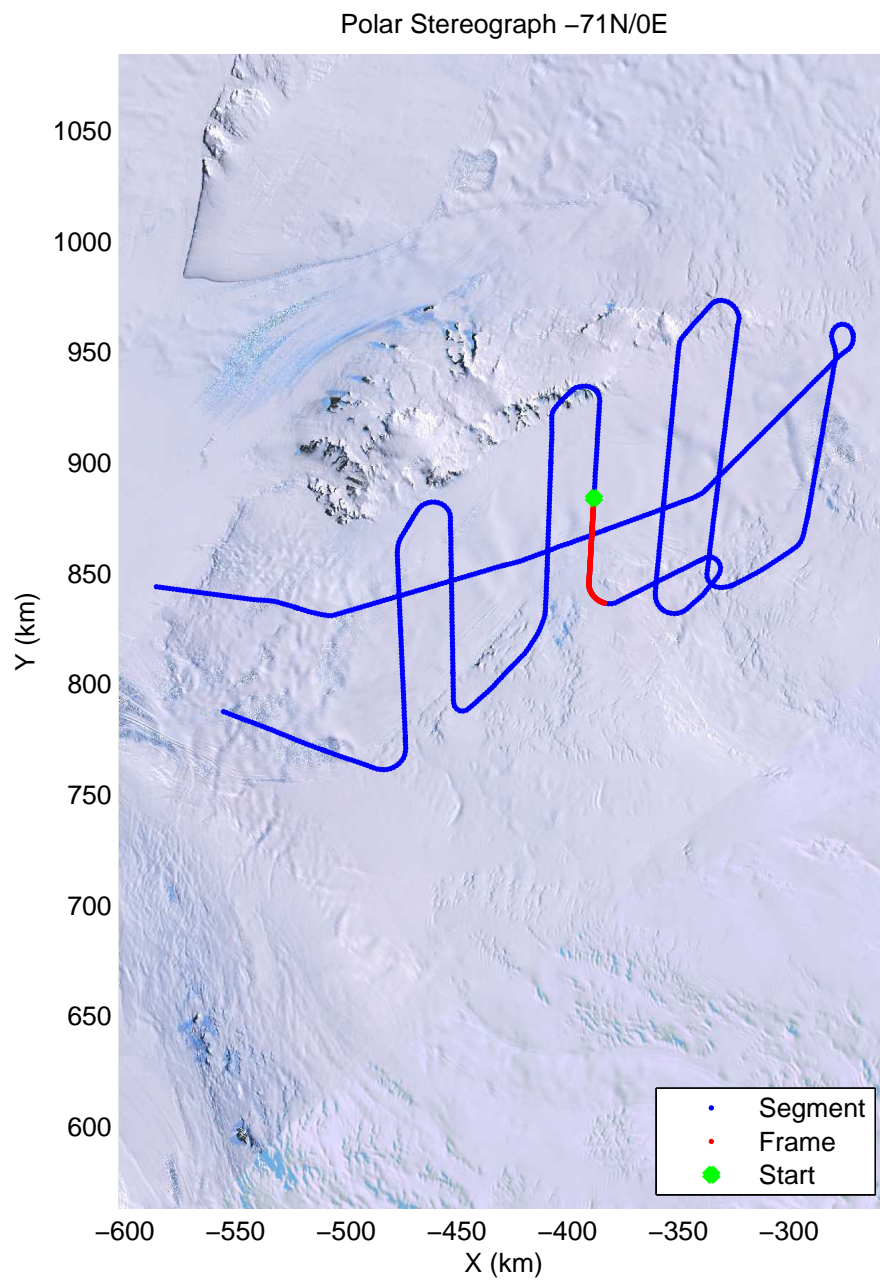

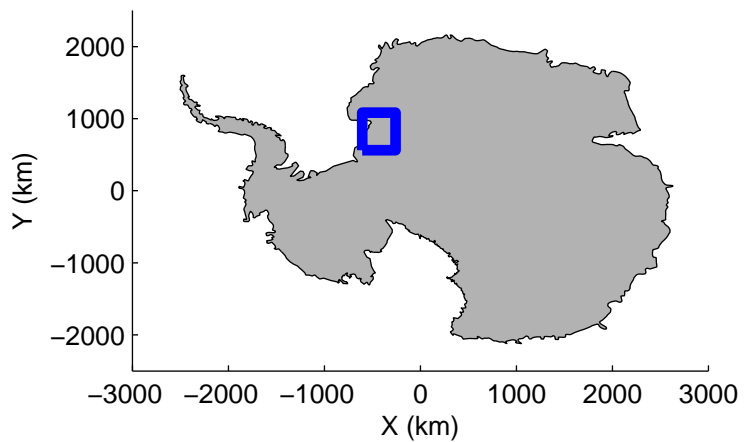
mcords2 2012\_Antarctica\_DC8:Recovery Channel 1 20121018\_02\_011:17:21:49.22 to 17:28:14.09 GPS






mcords2 2012\_Antarctica\_DC8:Recovery Channel 1 20121018\_02\_011:17:21:49.22 to 17:28:14.09 GPS




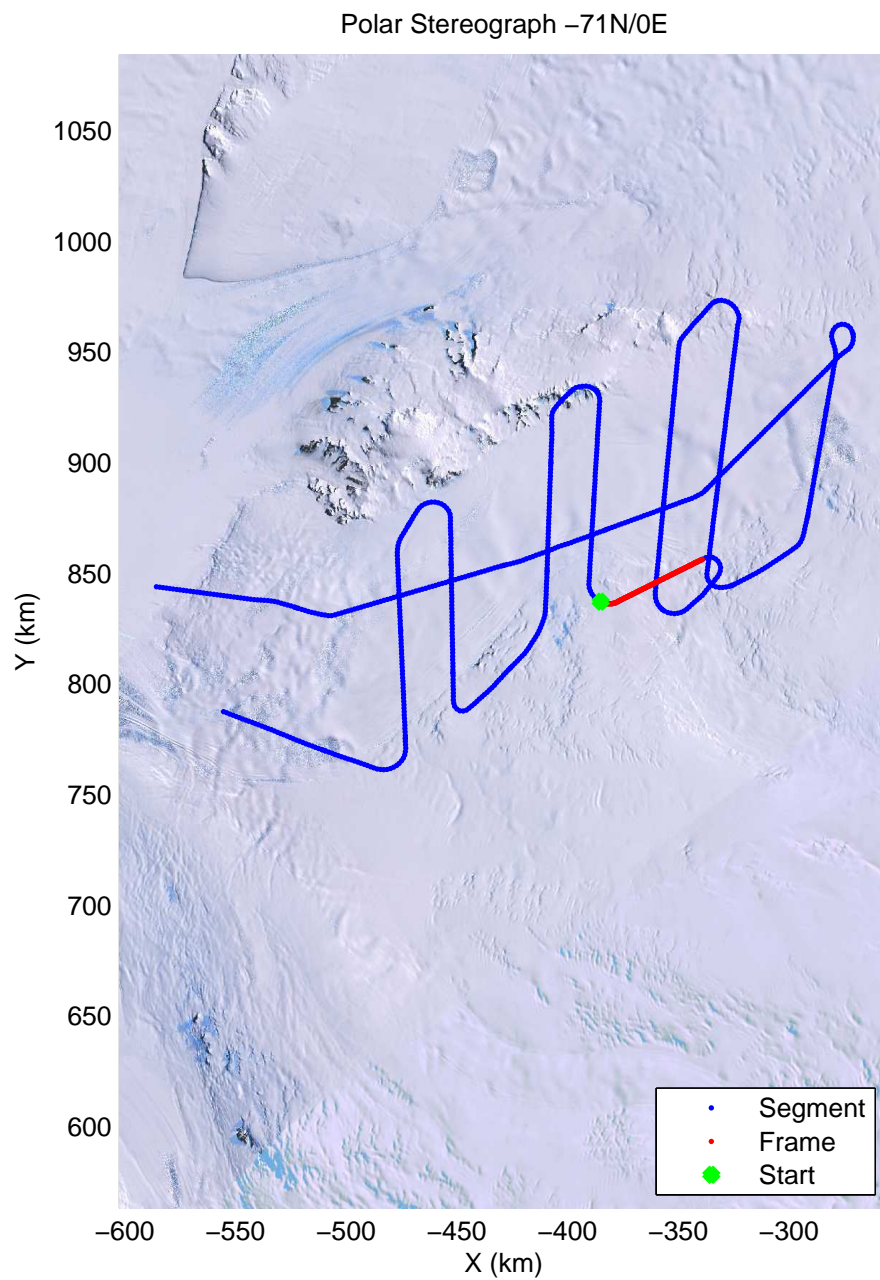
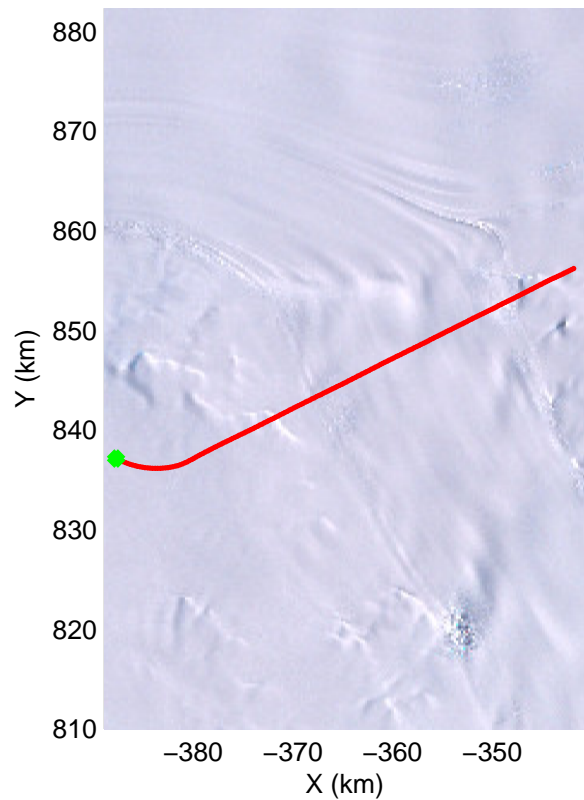
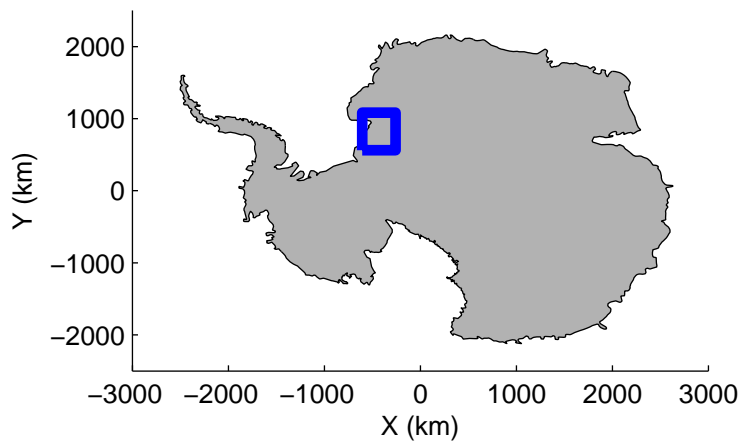


mcords2 2012\_Antarctica\_DC8:Recovery Channel 1 20121018\_02\_012:17:28:00.18 to 17:34:24.24 GPS




mcords2 2012\_Antarctica\_DC8:Recovery Channel 1 20121018\_02\_012:17:28:00.18 to 17:34:24.24 GPS




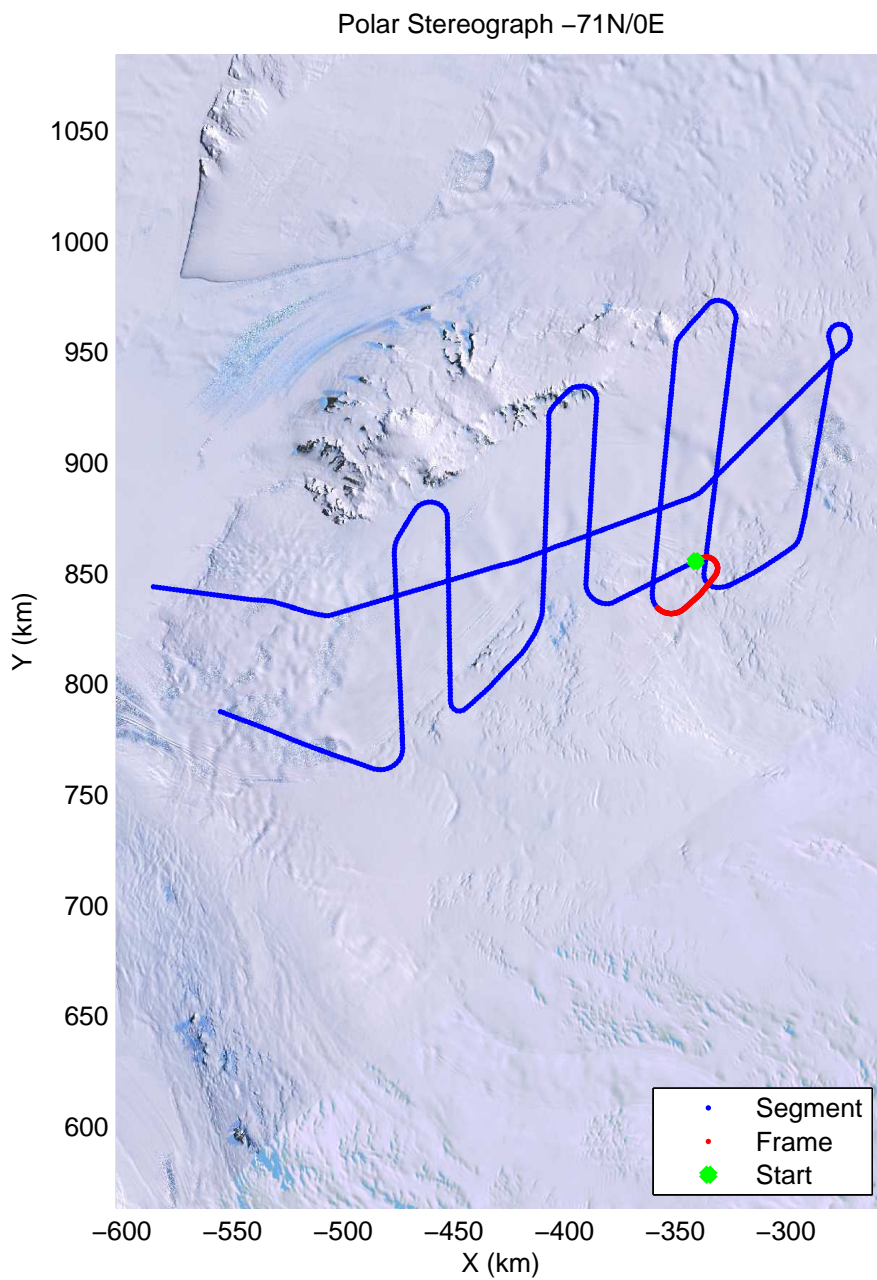

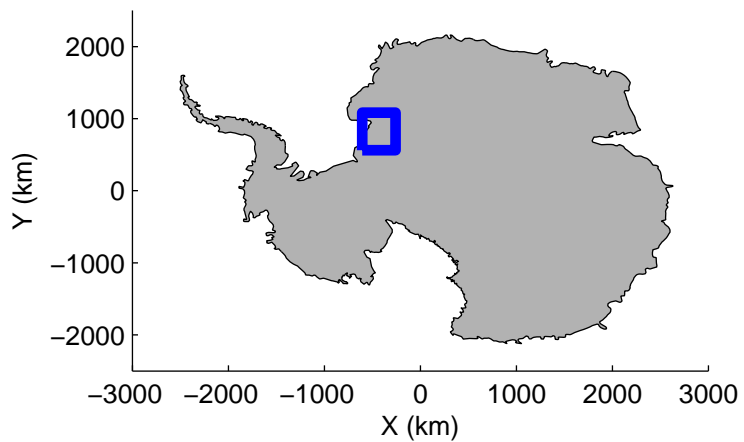


mcords2 2012\_Antarctica\_DC8:Recovery Channel 1 20121018\_02\_013:17:34:08.96 to 17:40:44.96 GPS




mcords2 2012\_Antarctica\_DC8:Recovery Channel 1 20121018\_02\_013:17:34:08.96 to 17:40:44.96 GPS






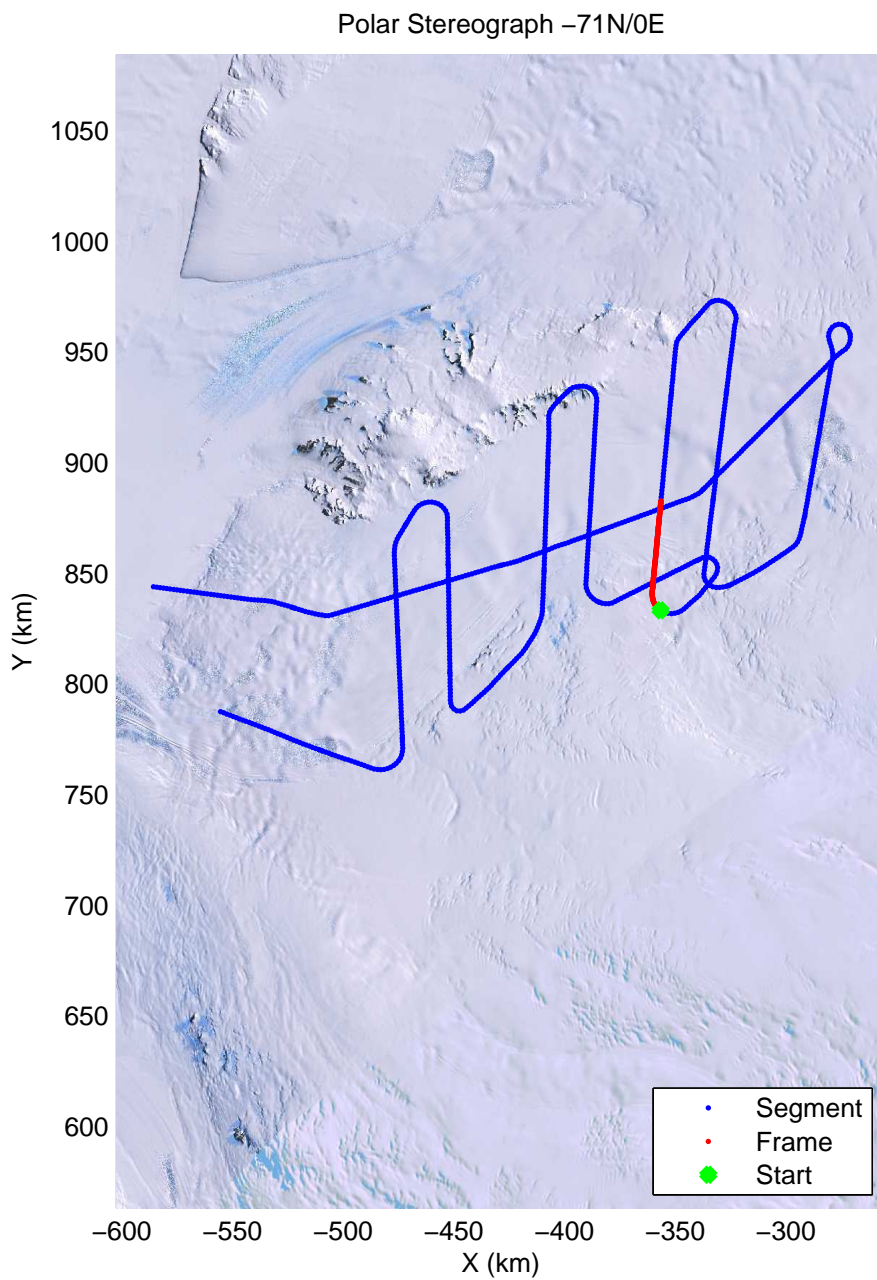

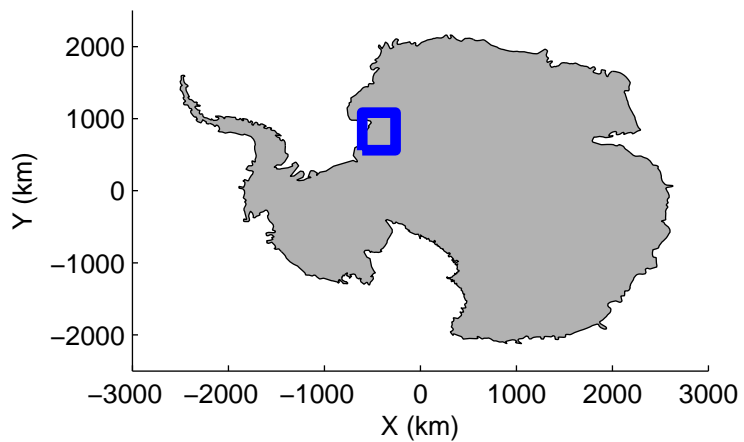


mcords2 2012\_Antarctica\_DC8:Recovery Channel 1 20121018\_02\_014:17:40:29.57 to 17:47:07.03 GPS




mcords2 2012\_Antarctica\_DC8:Recovery Channel 1 20121018\_02\_014:17:40:29.57 to 17:47:07.03 GPS




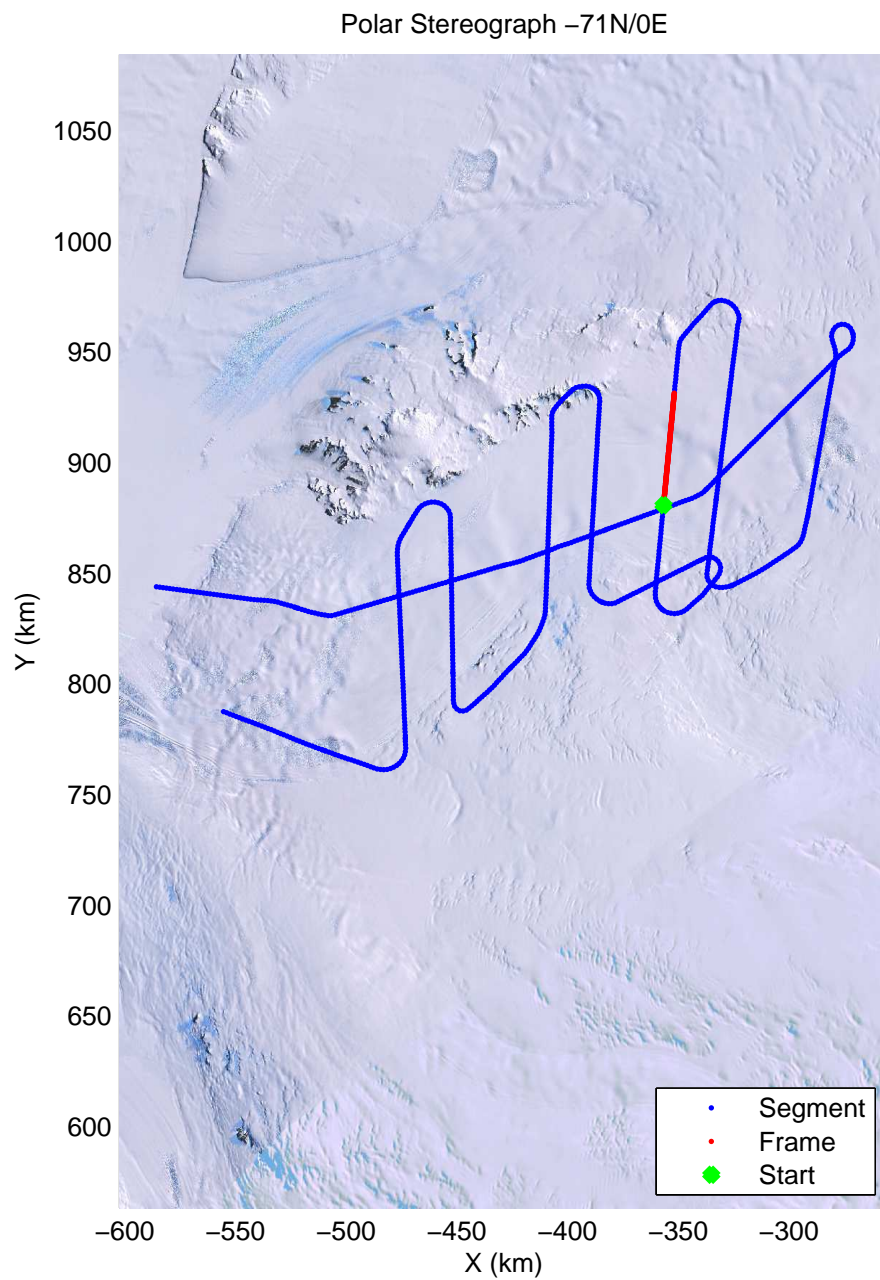
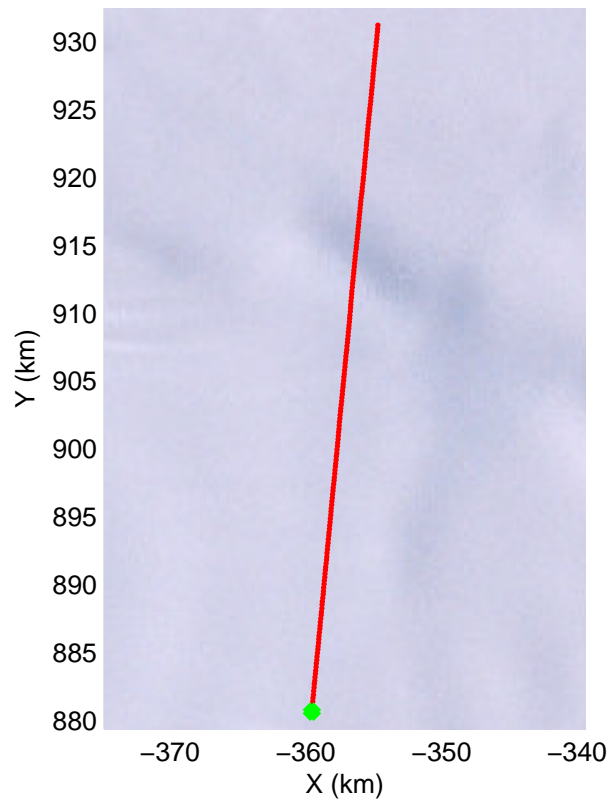
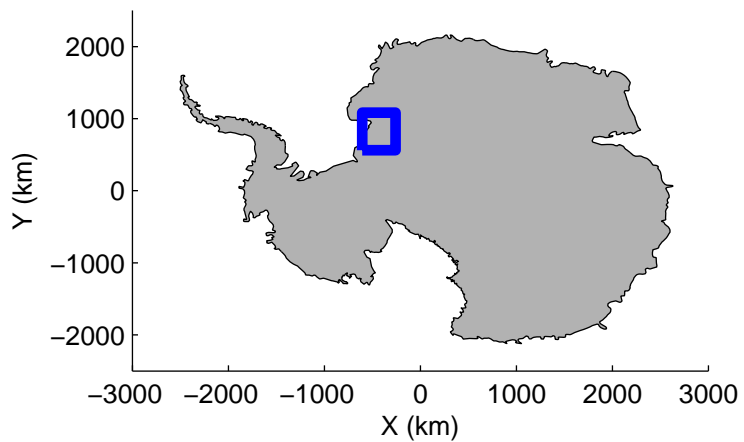


mcords2 2012\_Antarctica\_DC8:Recovery Channel 1 20121018\_02\_015:17:46:52.23 to 17:53:24.90 GPS




mcords2 2012\_Antarctica\_DC8:Recovery Channel 1 20121018\_02\_015:17:46:52.23 to 17:53:24.90 GPS






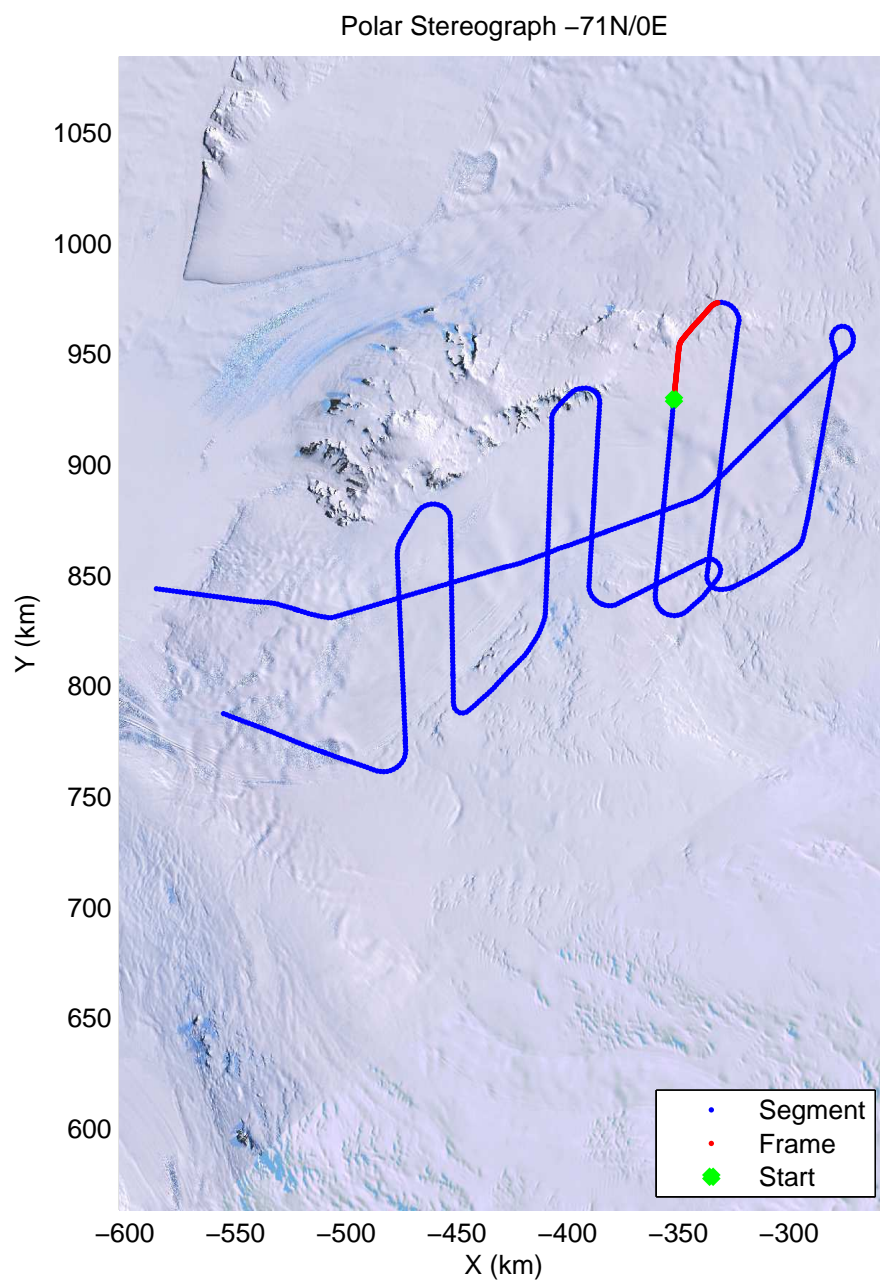
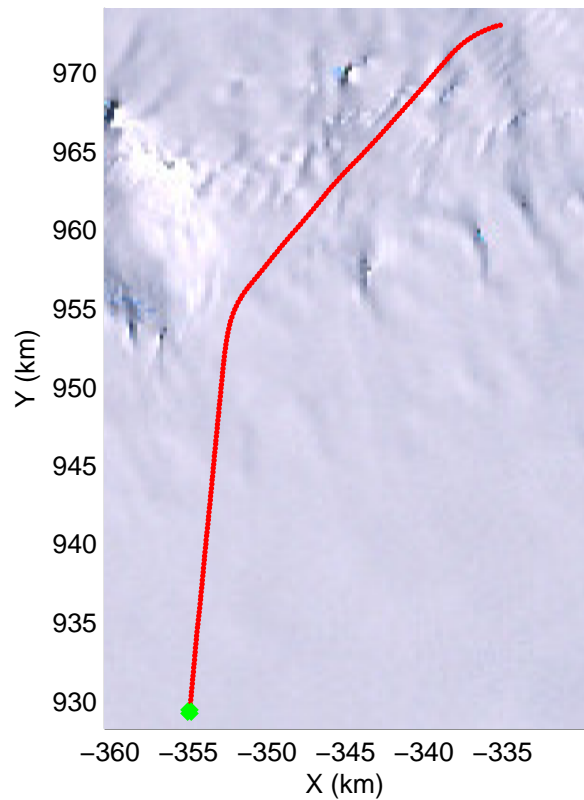
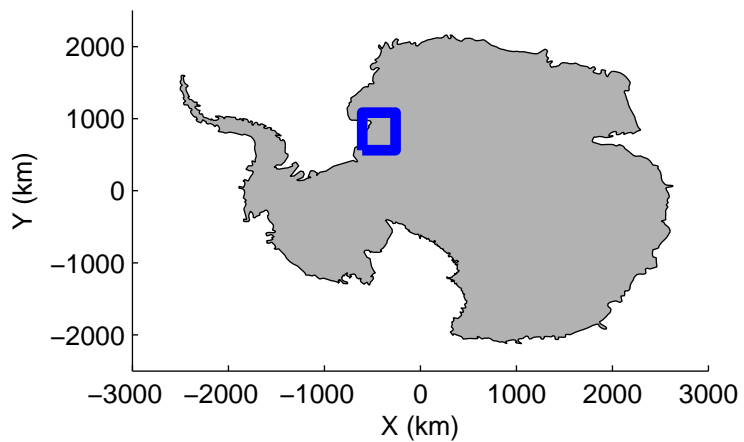
mcords2 2012\_Antarctica\_DC8:Recovery Channel 1 20121018\_02\_016:17:53:10.01 to 17:59:47.94 GPS




mcords2 2012\_Antarctica\_DC8:Recovery Channel 1 20121018\_02\_016:17:53:10.01 to 17:59:47.94 GPS



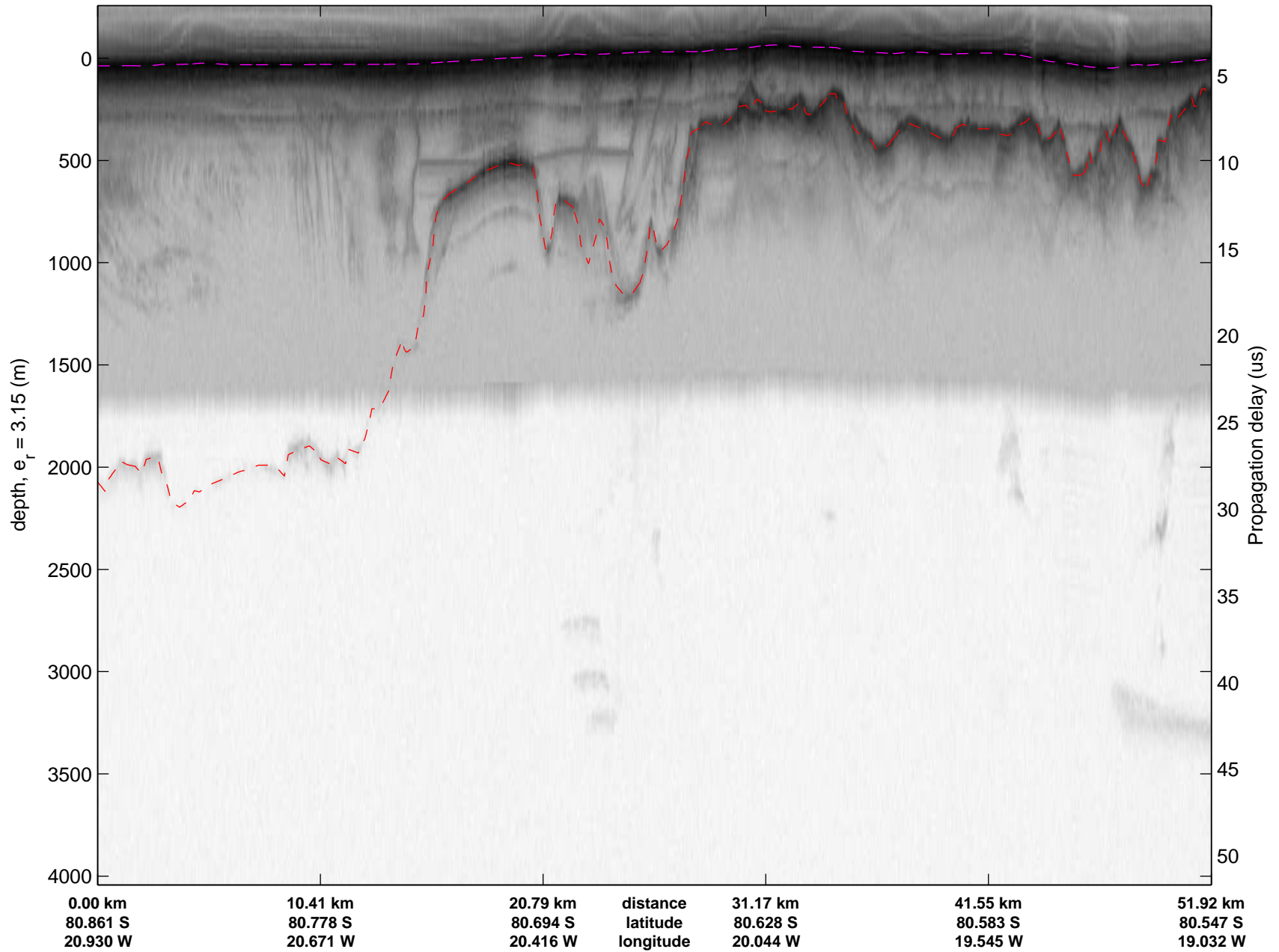


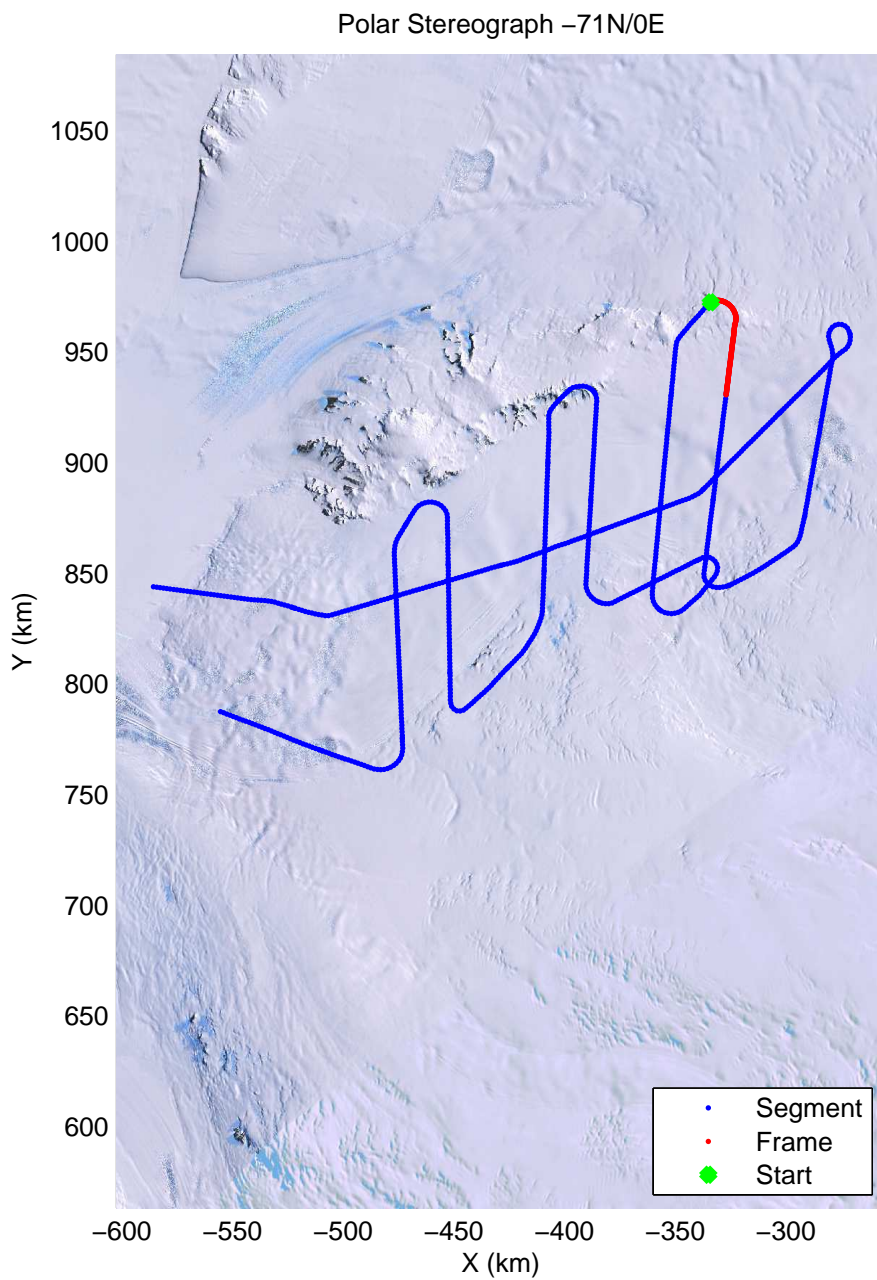
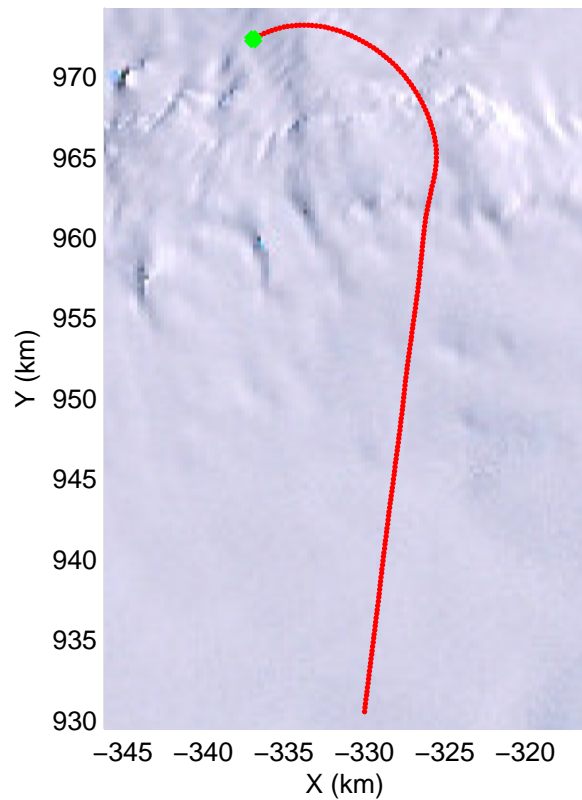
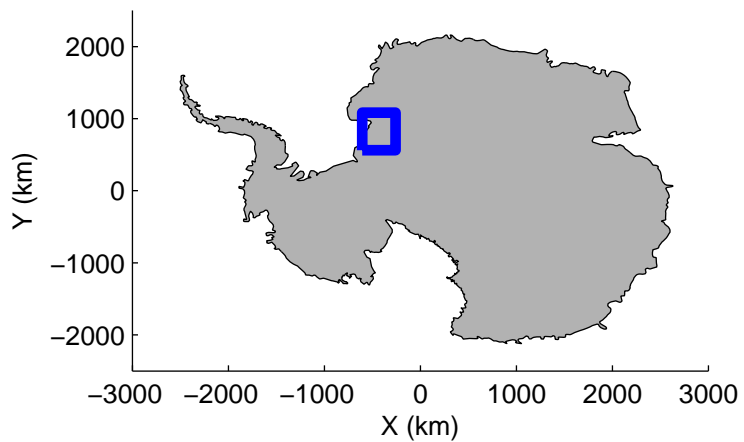


mcords2 2012\_Antarctica\_DC8:Recovery Channel 1 20121018\_02\_017:17:59:33.06 to 18:06:08.26 GPS




mcords2 2012\_Antarctica\_DC8:Recovery Channel 1 20121018\_02\_017:17:59:33.06 to 18:06:08.26 GPS




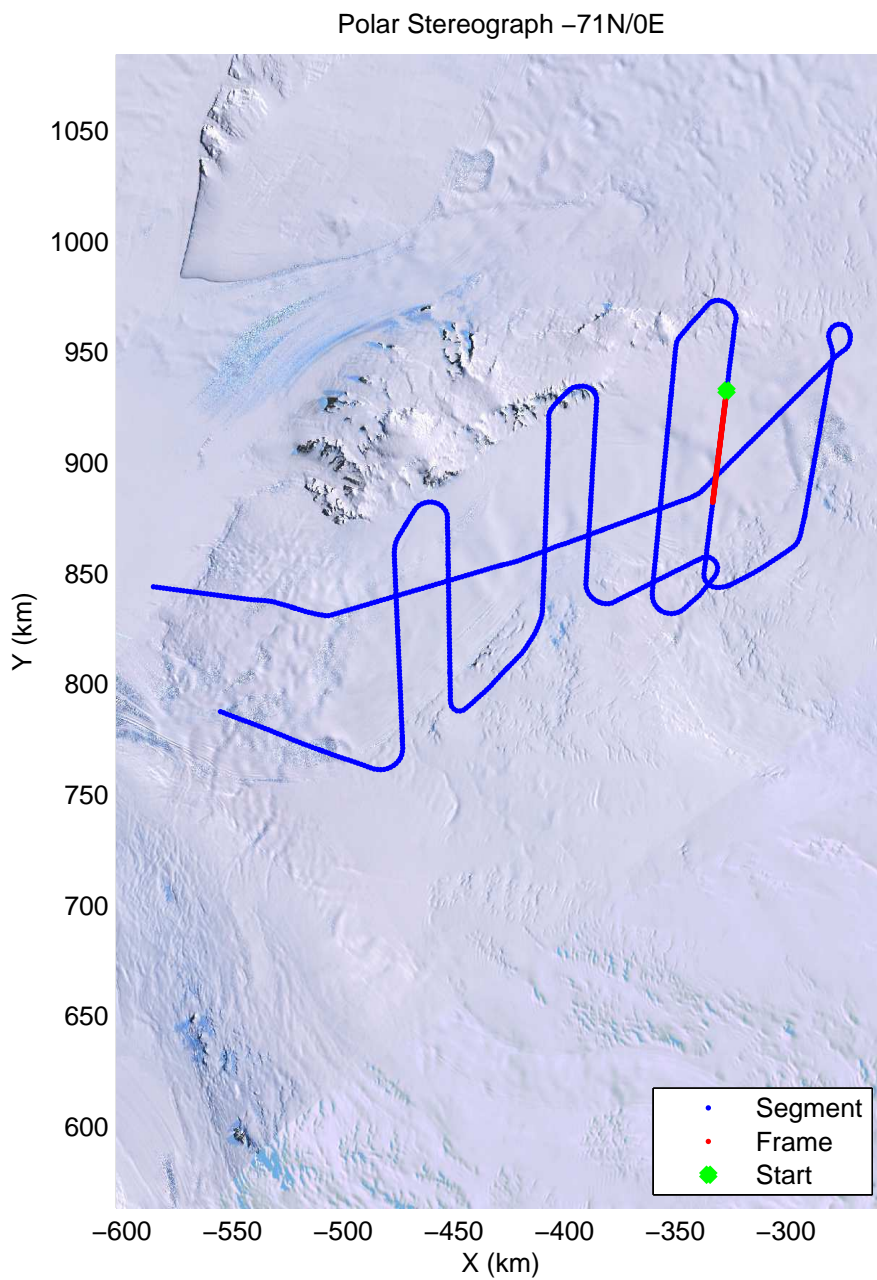

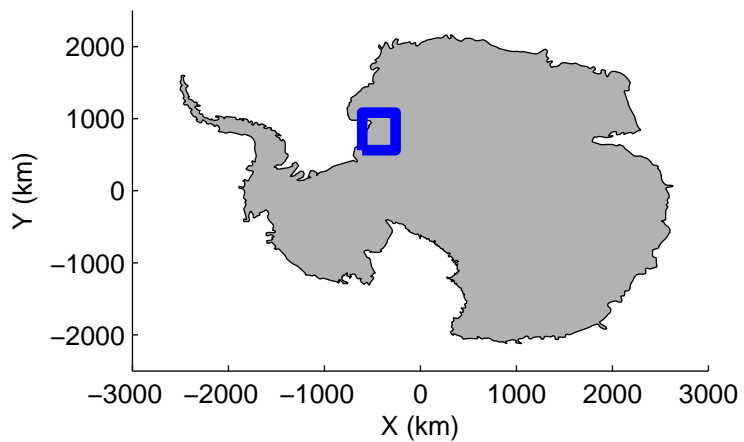


mcords2 2012\_Antarctica\_DC8:Recovery Channel 1 20121018\_02\_018:18:05:53.53 to 18:12:31.94 GPS




mcords2 2012\_Antarctica\_DC8:Recovery Channel 1 20121018\_02\_018:18:05:53.53 to 18:12:31.94 GPS






mcords2 2012\_Antarctica\_DC8:Recovery Channel 1 20121018\_02\_019:18:12:17.52 to 18:18:39.75 GPS

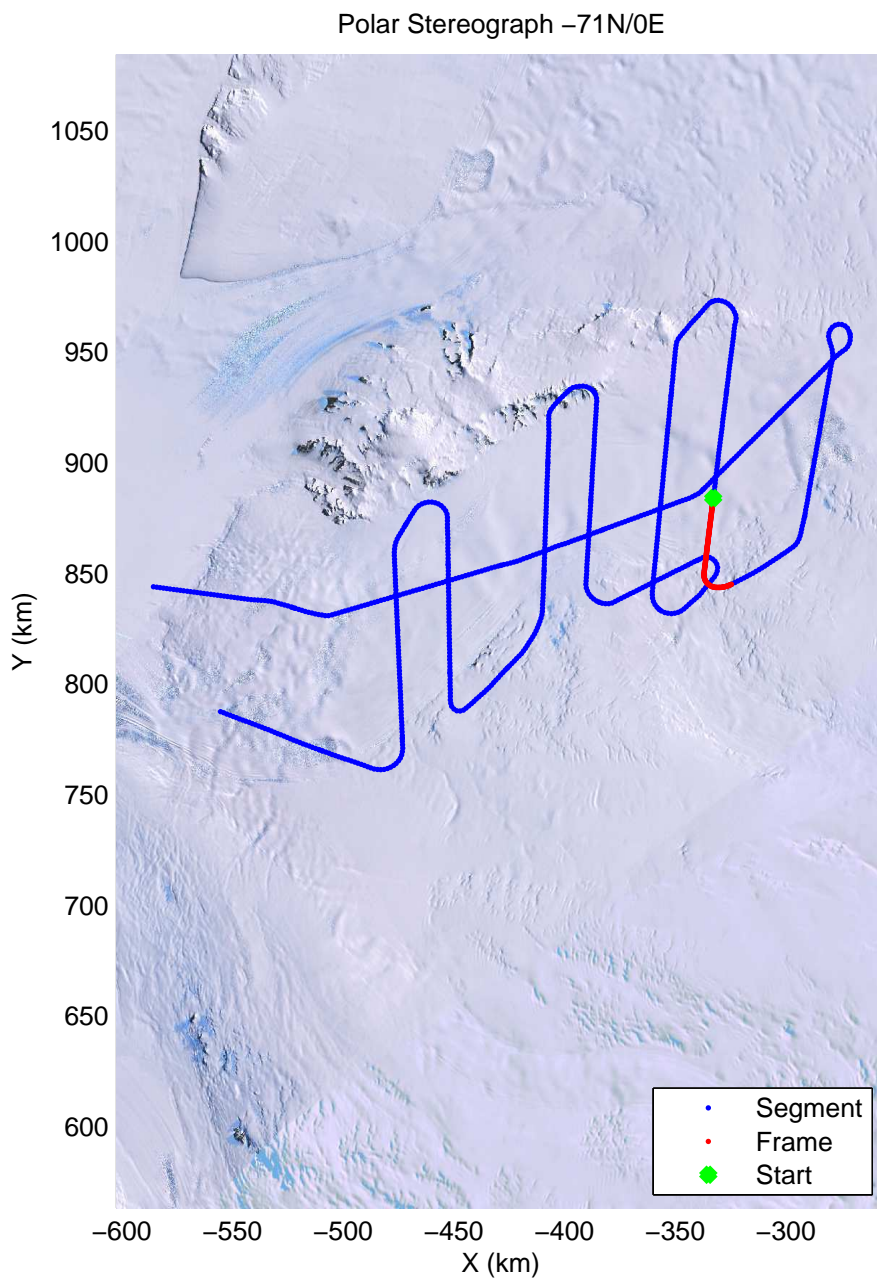
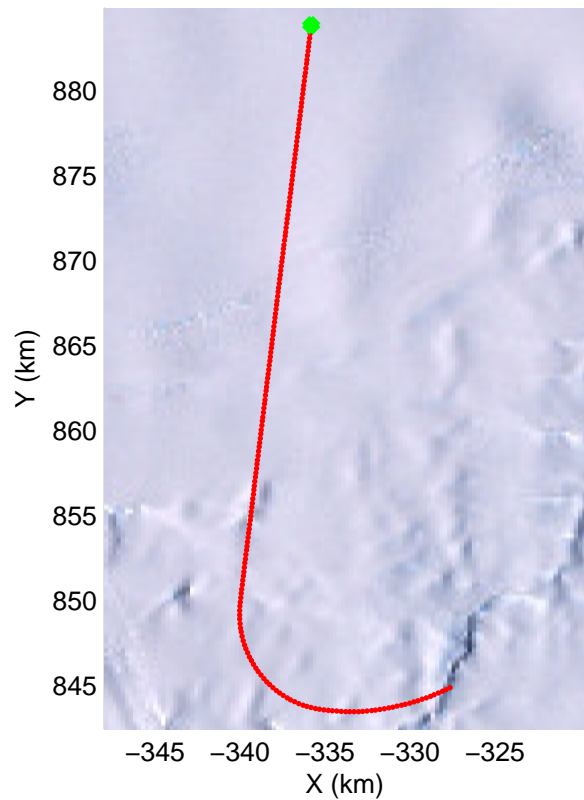
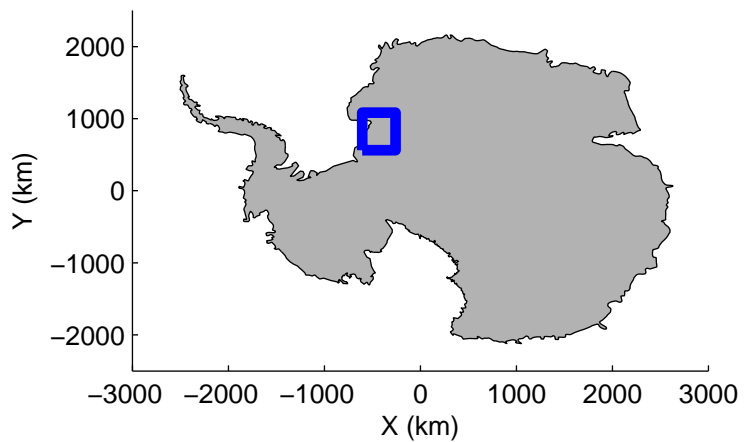


0.00 km	10.41 km	20.79 km	distance	31.17 km	41.55 km	51.93 km
80.915 S	80.998 S	81.081 S	latitude	81.163 S	81.246 S	81.328 S
19.503 W	19.770 W	20.041 W	longitude	20.317 W	20.597 W	20.883 W




mcords2 2012\_Antarctica\_DC8:Recovery Channel 1 20121018\_02\_019:18:12:17.52 to 18:18:39.75 GPS




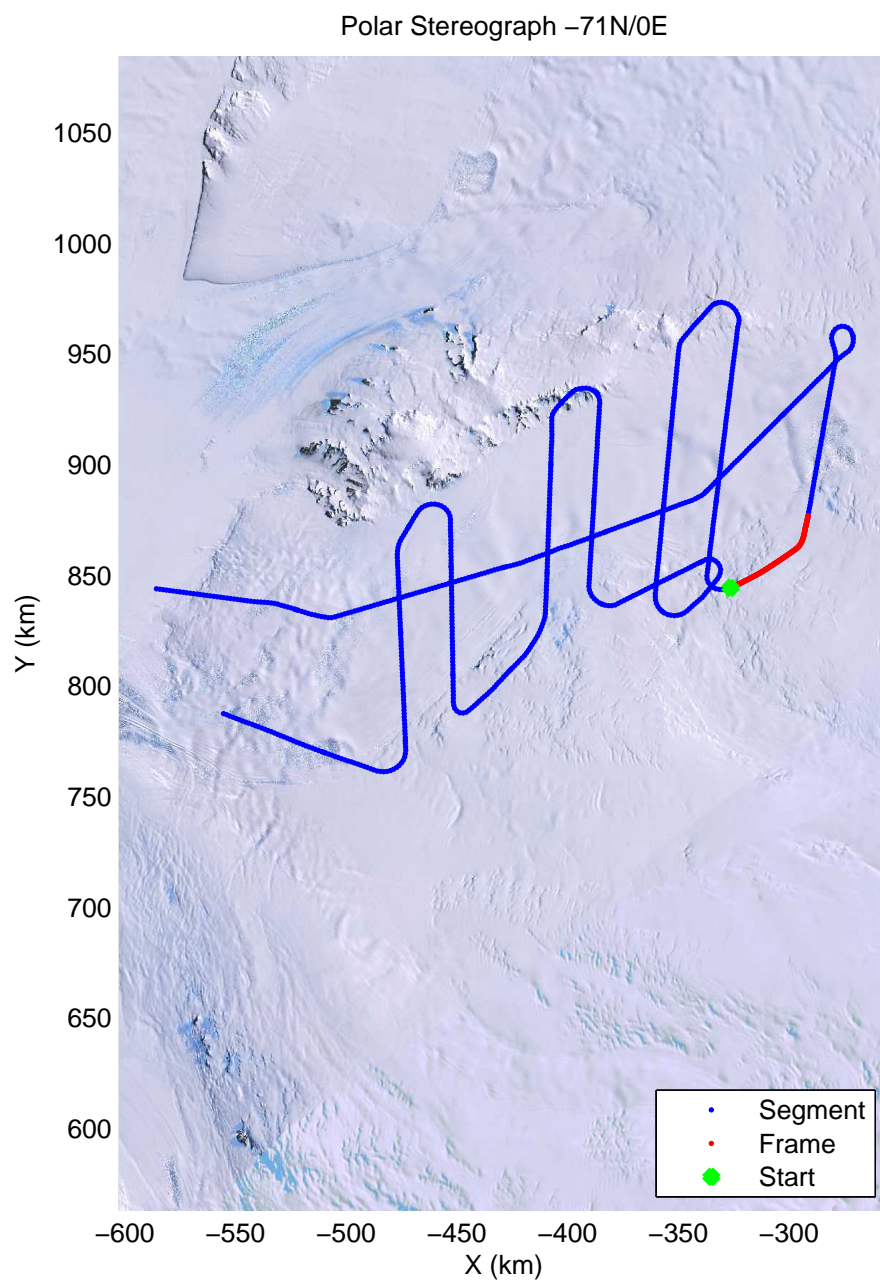
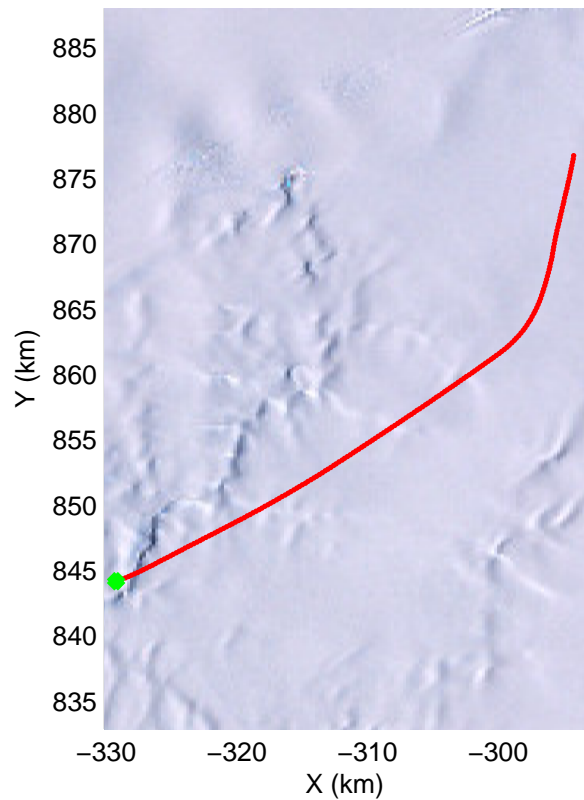
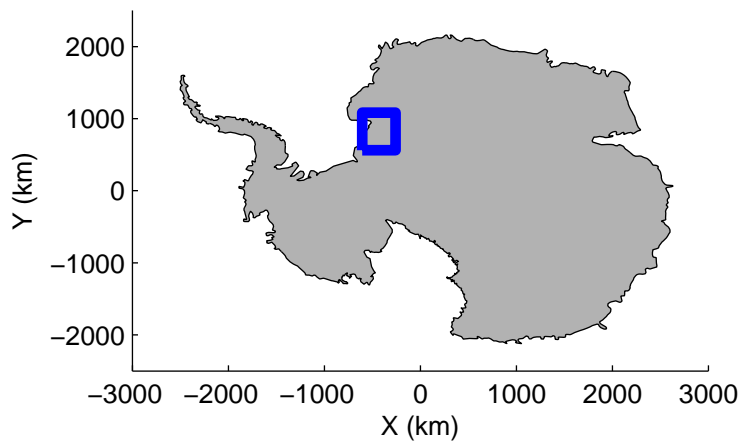


mcords2 2012\_Antarctica\_DC8:Recovery Channel 1 20121018\_02\_020:18:18:25.84 to 18:25:07.46 GPS




mcords2 2012\_Antarctica\_DC8:Recovery Channel 1 20121018\_02\_020:18:18:25.84 to 18:25:07.46 GPS

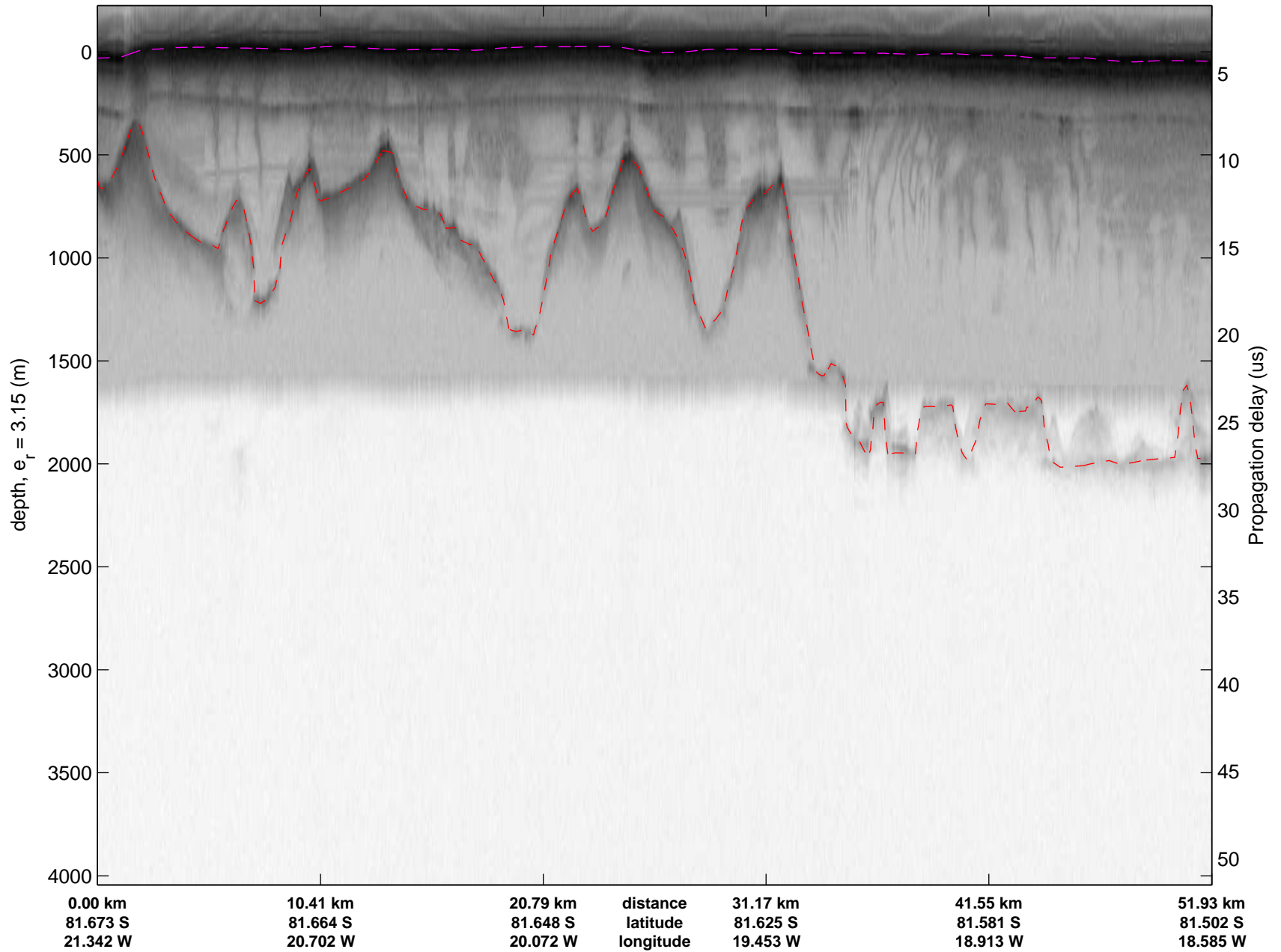


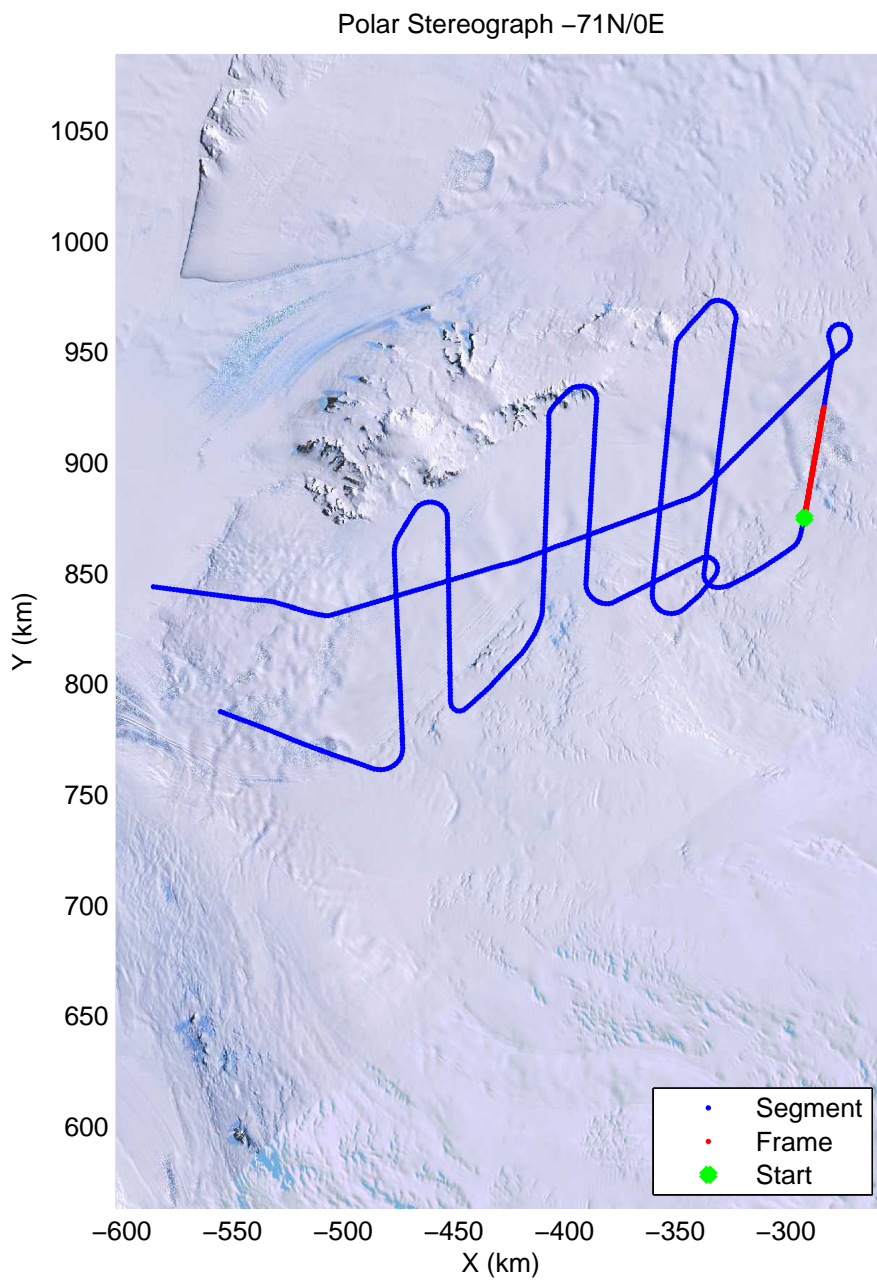
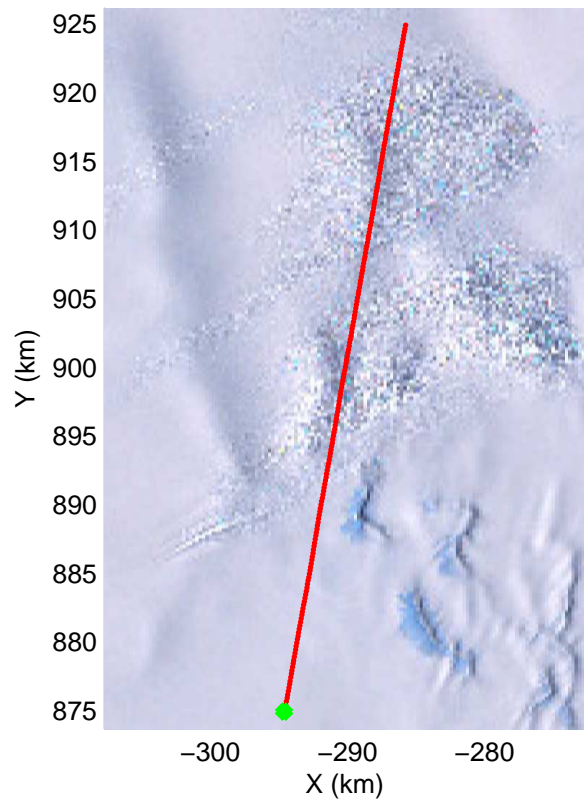
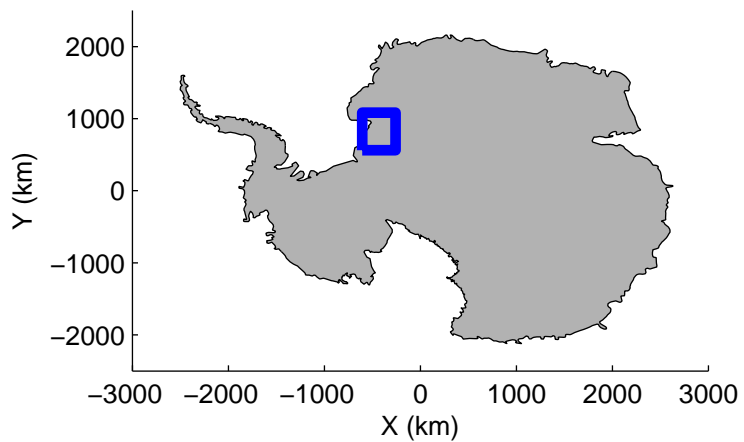


mcords2 2012\_Antarctica\_DC8:Recovery Channel 1 20121018\_02\_021:18:24:50.64 to 18:31:24.74 GPS




mcords2 2012\_Antarctica\_DC8:Recovery Channel 1 20121018\_02\_021:18:24:50.64 to 18:31:24.74 GPS








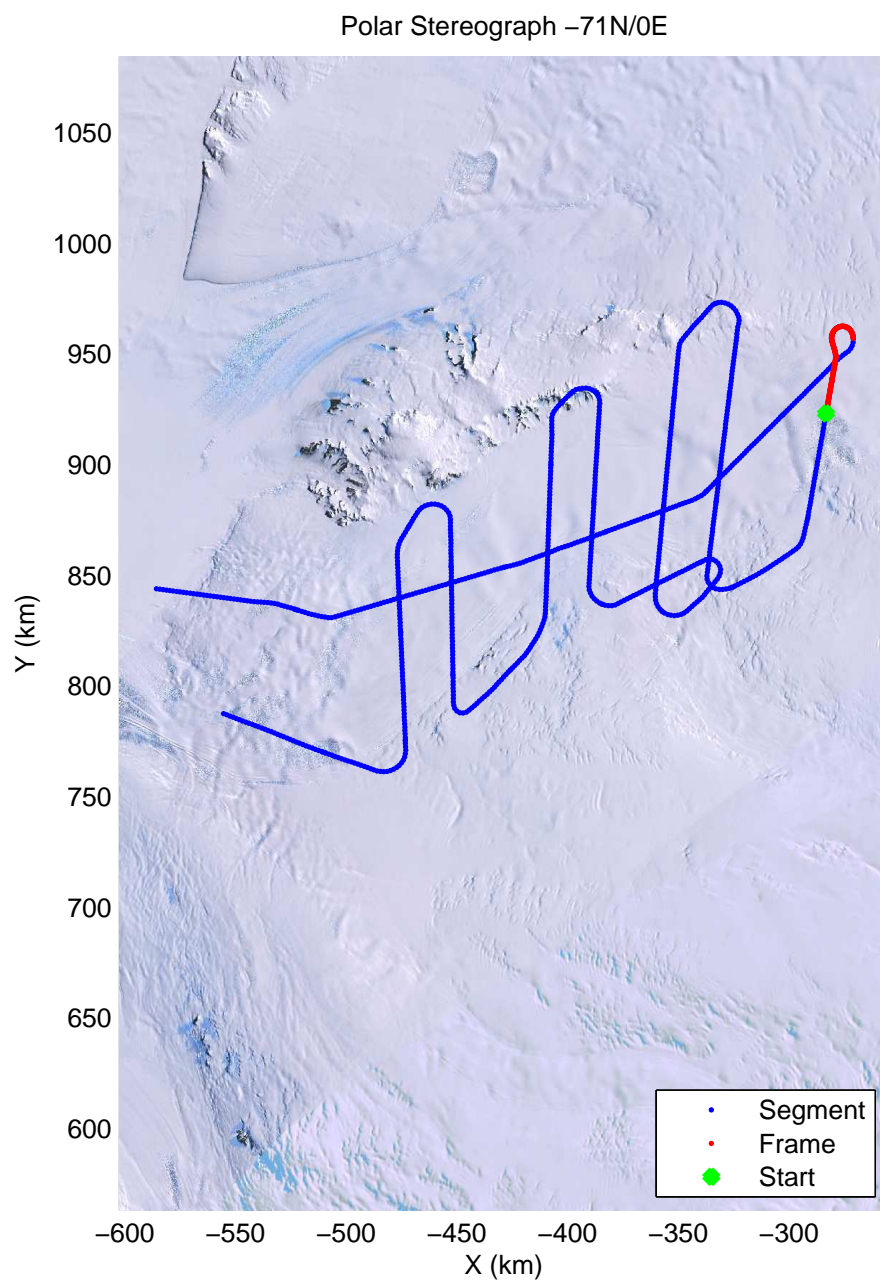
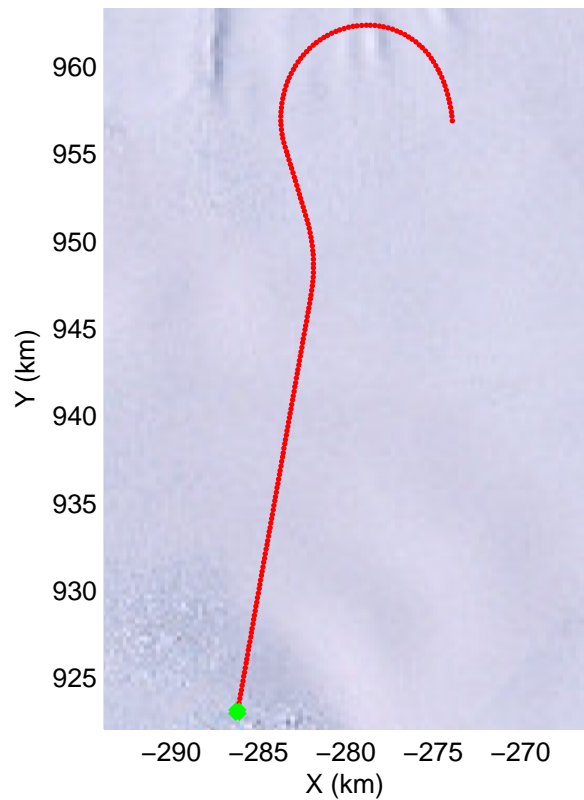
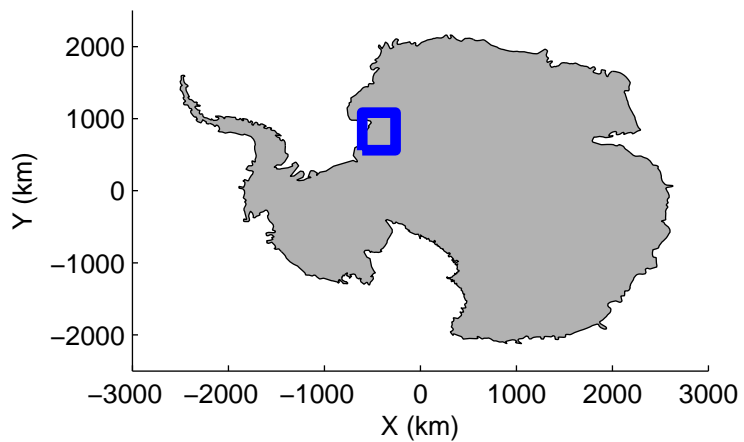
mcords2 2012\_Antarctica\_DC8:Recovery Channel 1 20121018\_02\_022:18:31:10.08 to 18:37:34.90 GPS




mcords2 2012\_Antarctica\_DC8:Recovery Channel 1 20121018\_02\_022:18:31:10.08 to 18:37:34.90 GPS



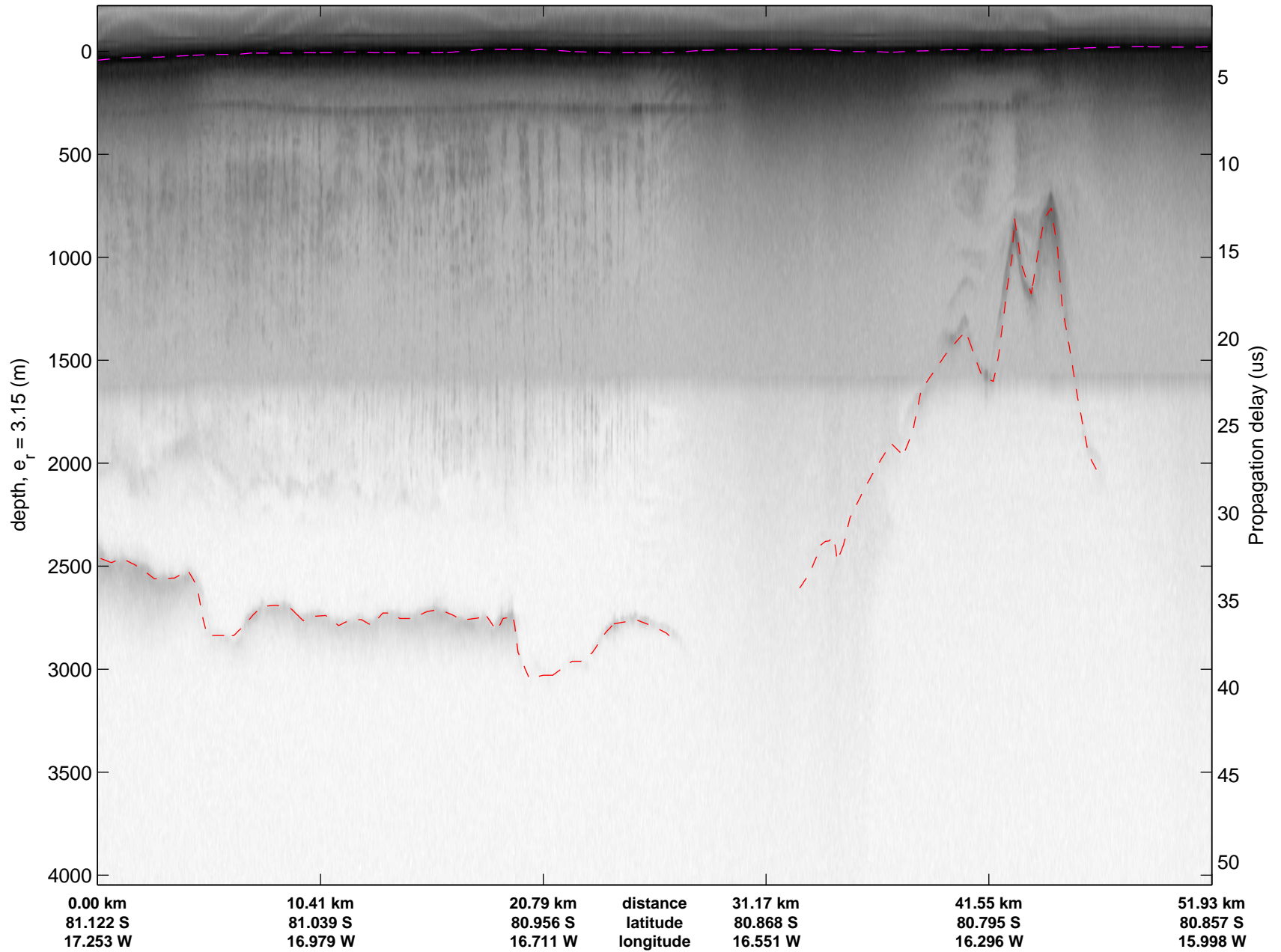
0.00 km	10.41 km	20.79 km	distance	31.17 km	41.55 km	51.93 km
81.517 S	81.435 S	81.353 S	latitude	81.271 S	81.189 S	81.106 S
18.644 W	18.340 W	18.048 W	longitude	17.761 W	17.479 W	17.201 W

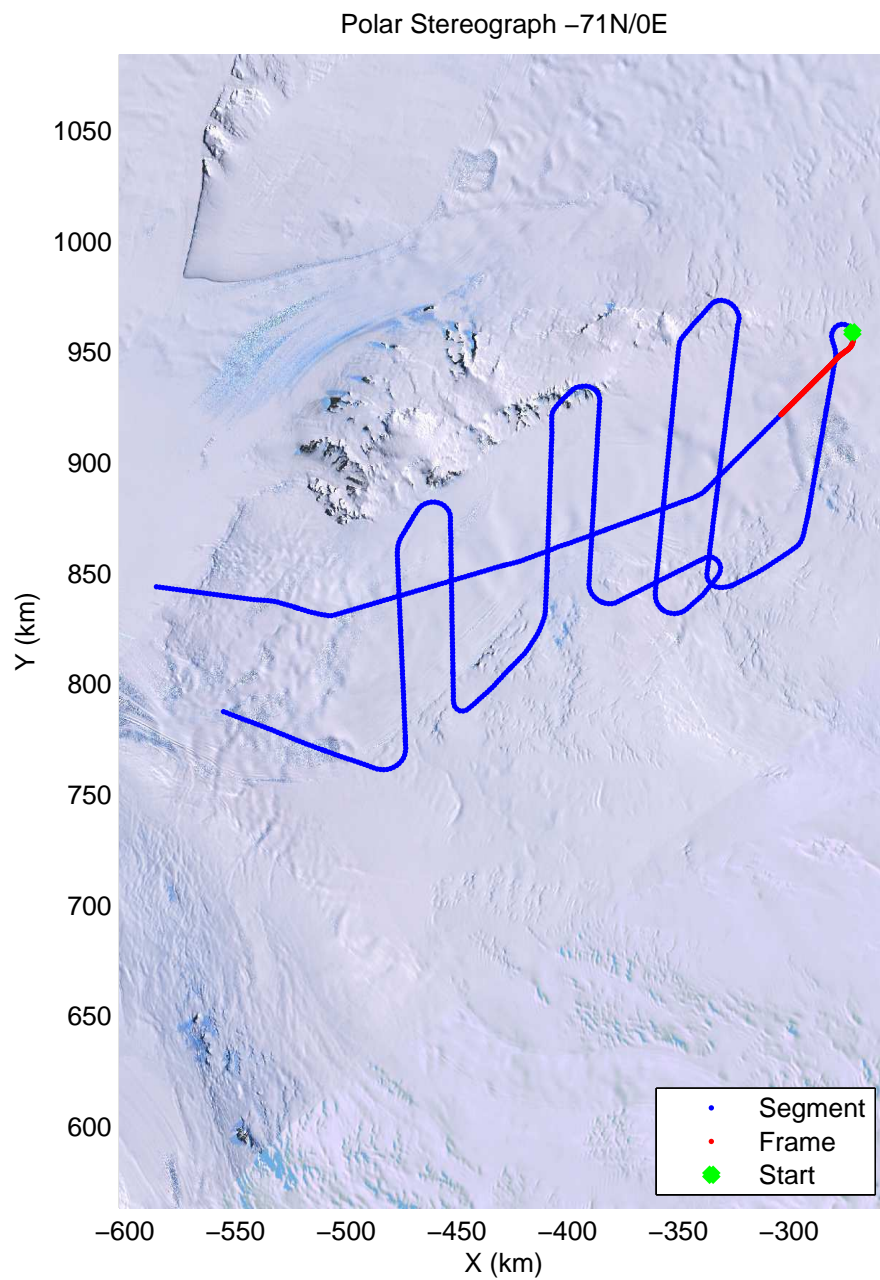
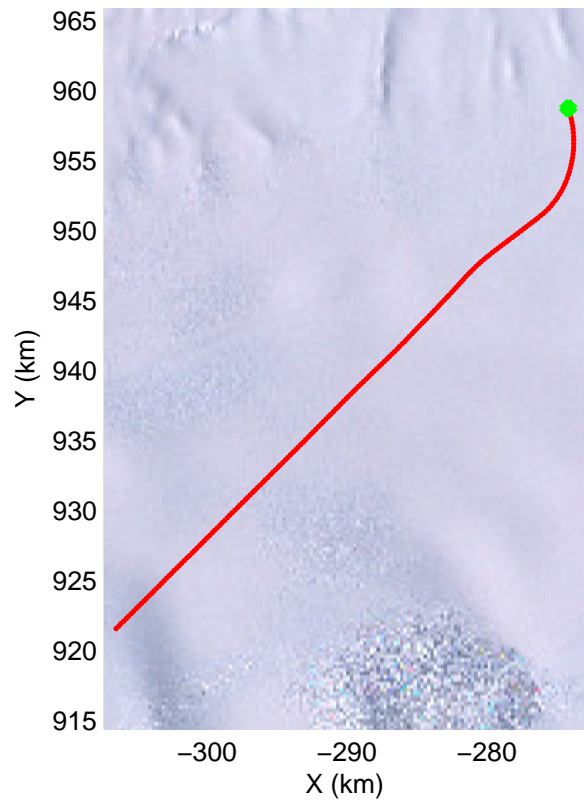
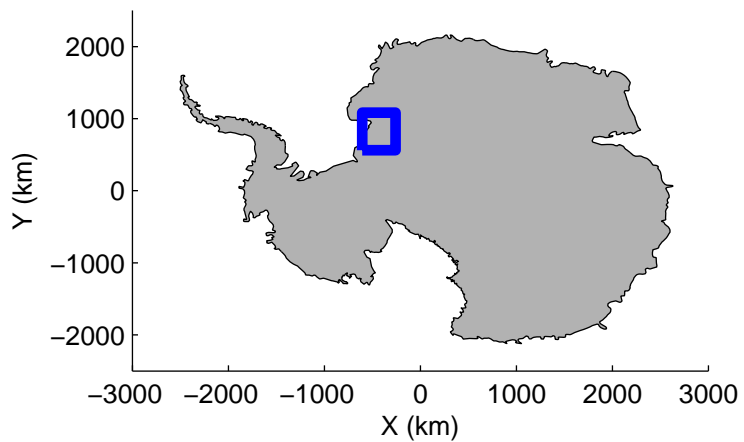


mcords2 2012\_Antarctica\_DC8:Recovery Channel 1 20121018\_02\_023:18:37:19.86 to 18:44:10.75 GPS




mcords2 2012\_Antarctica\_DC8:Recovery Channel 1 20121018\_02\_023:18:37:19.86 to 18:44:10.75 GPS






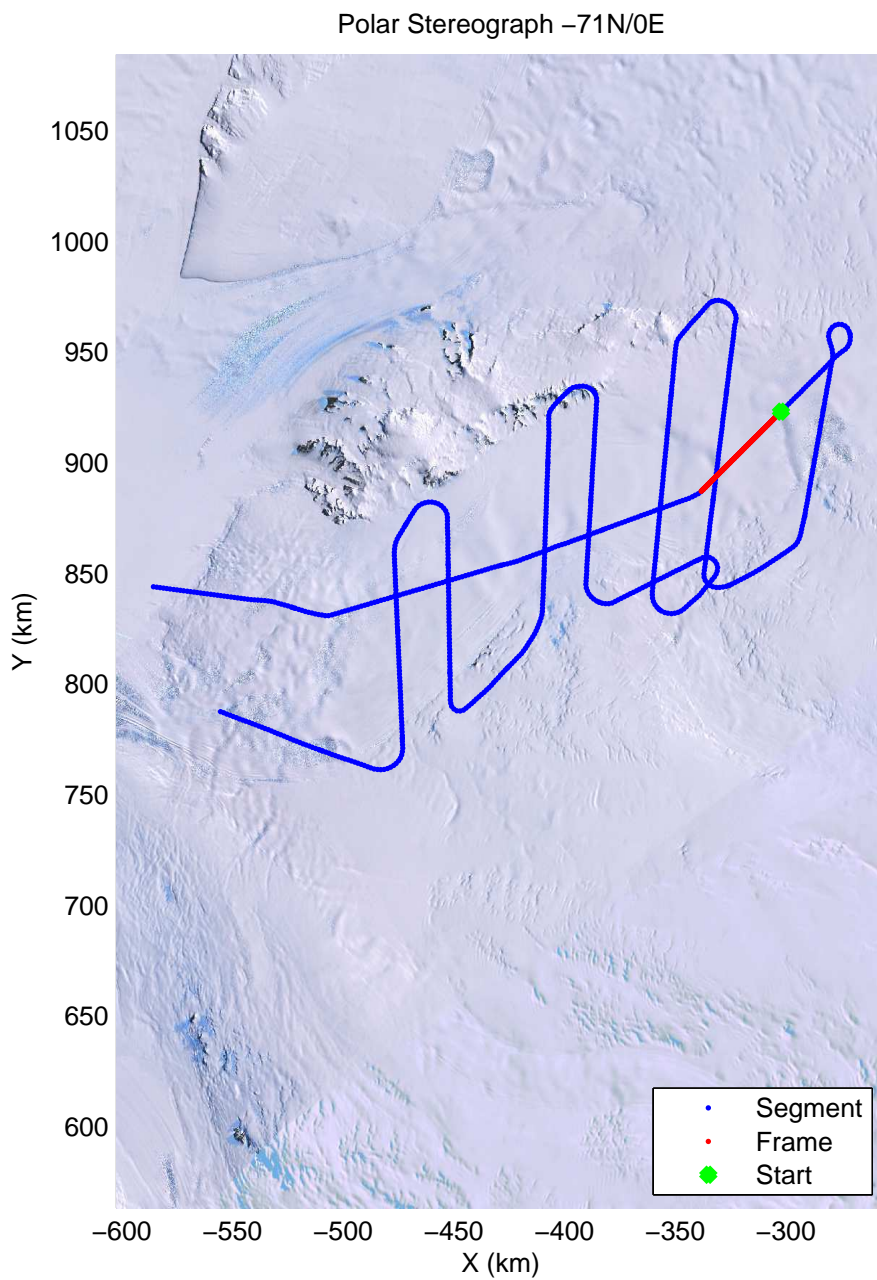
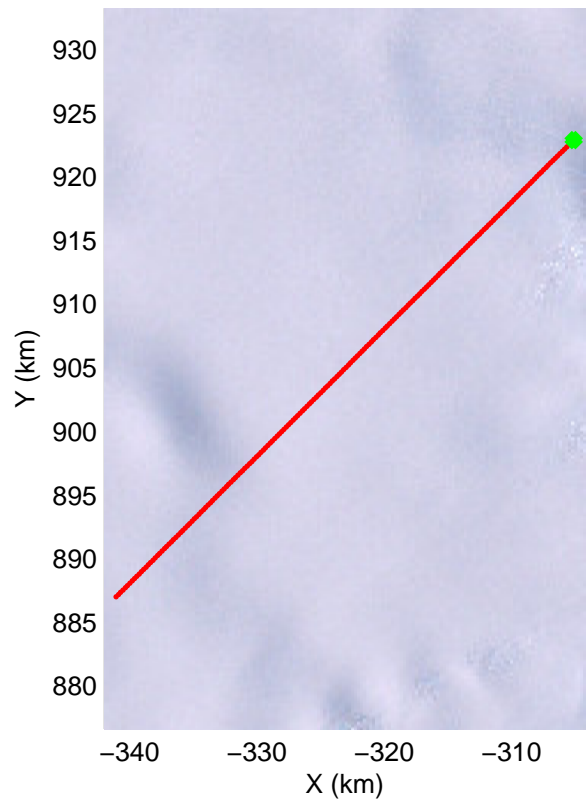
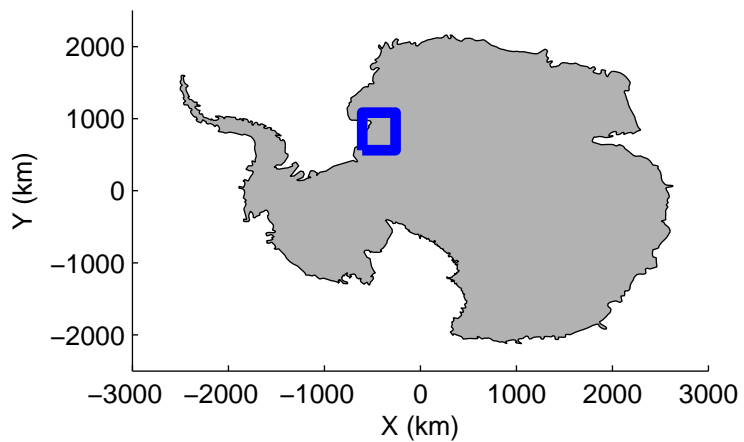
mcords2 2012\_Antarctica\_DC8:Recovery Channel 1 20121018\_02\_024:18:43:54.98 to 18:50:23.62 GPS



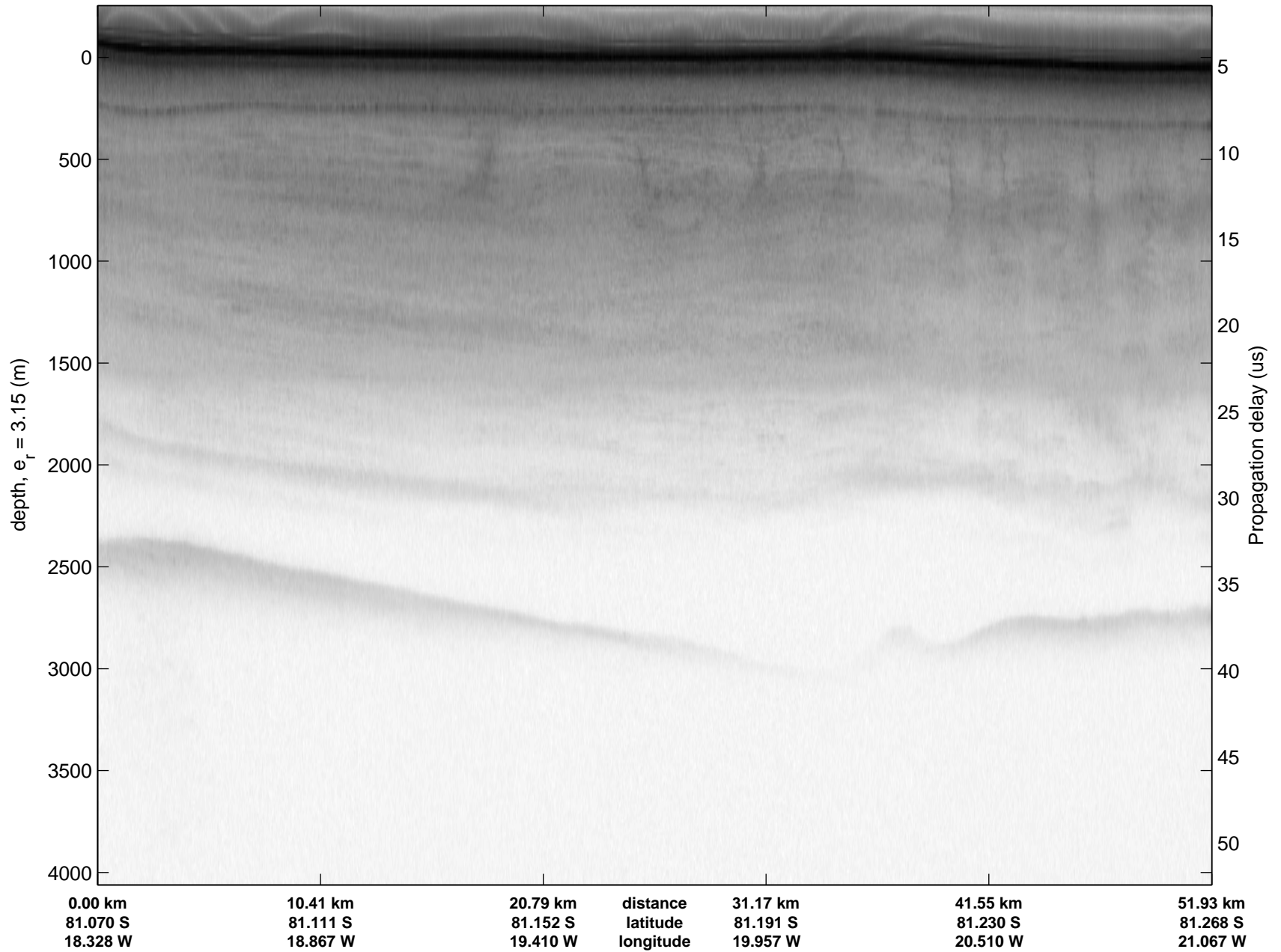
mcords2 2012\_Antarctica\_DC8:Recovery Channel 1 20121018\_02\_024:18:43:54.98 to 18:50:23.62 GPS






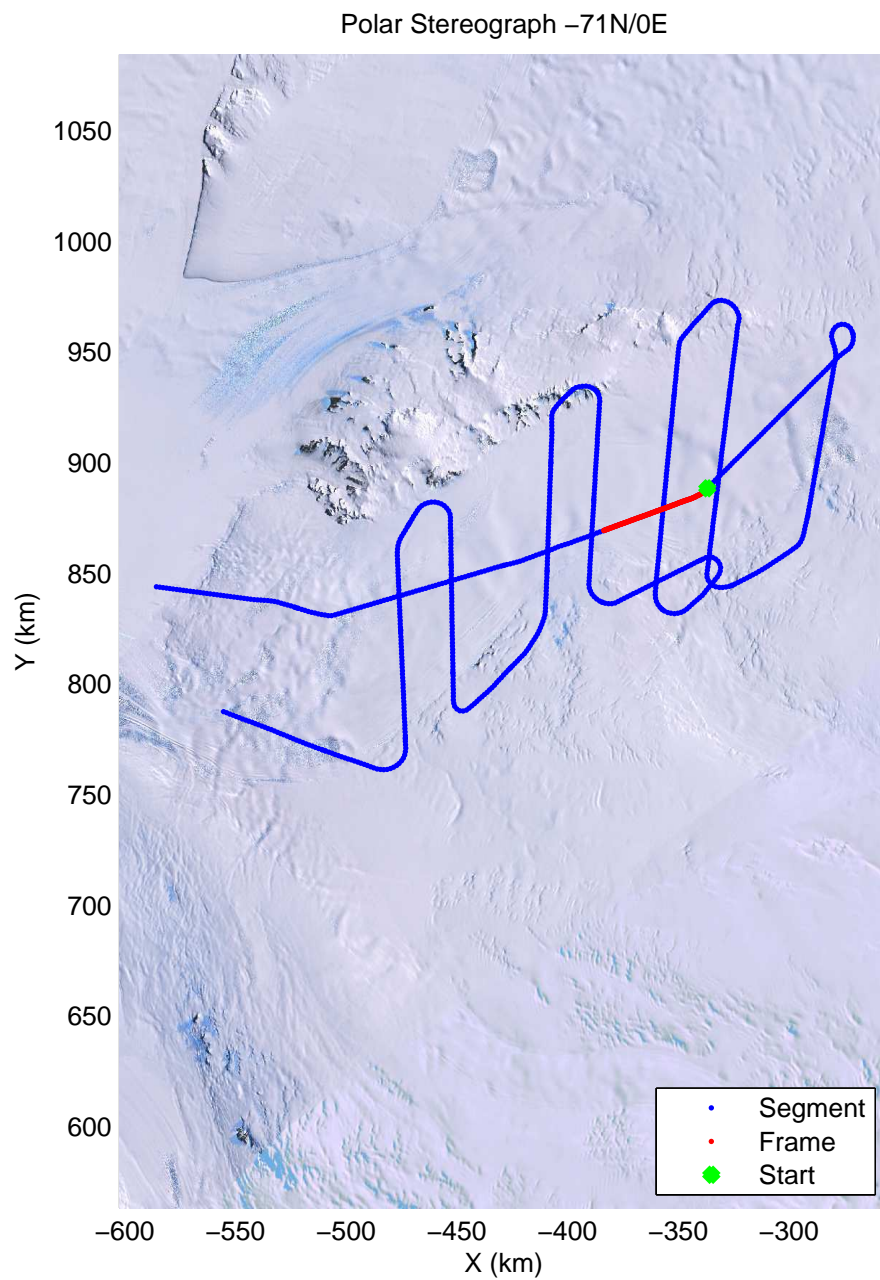
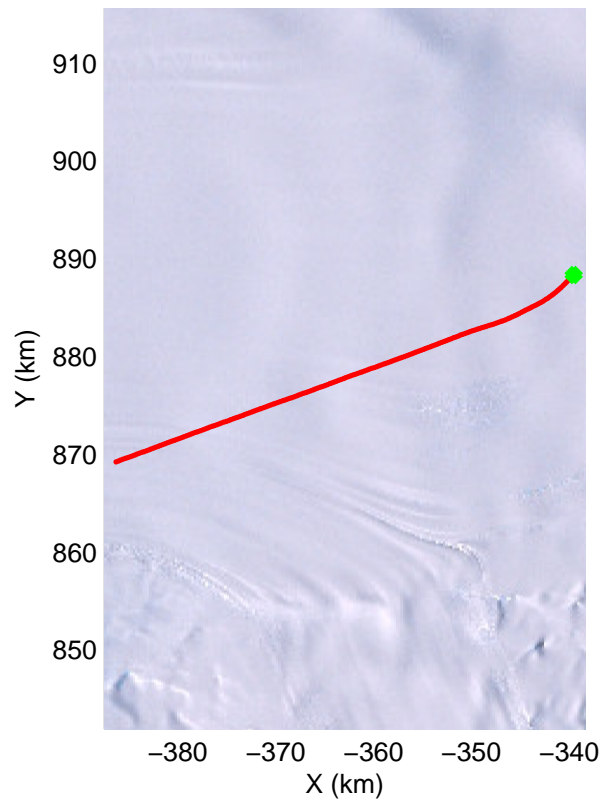
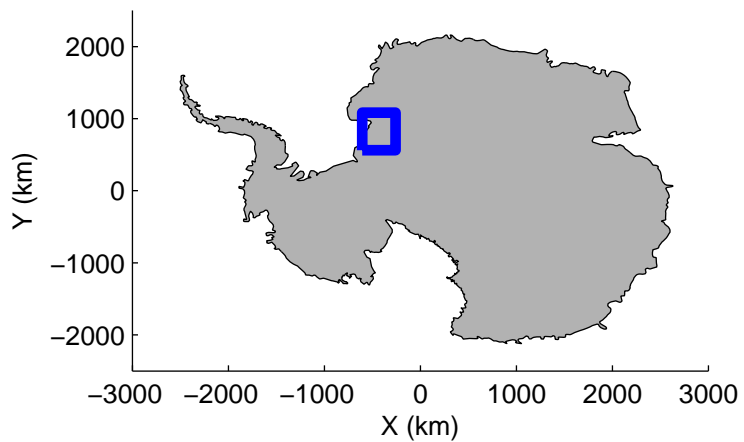


mcords2 2012\_Antarctica\_DC8:Recovery Channel 1 20121018\_02\_025:18:50:08.41 to 18:56:22.06 GPS




mcords2 2012\_Antarctica\_DC8:Recovery Channel 1 20121018\_02\_025:18:50:08.41 to 18:56:22.06 GPS




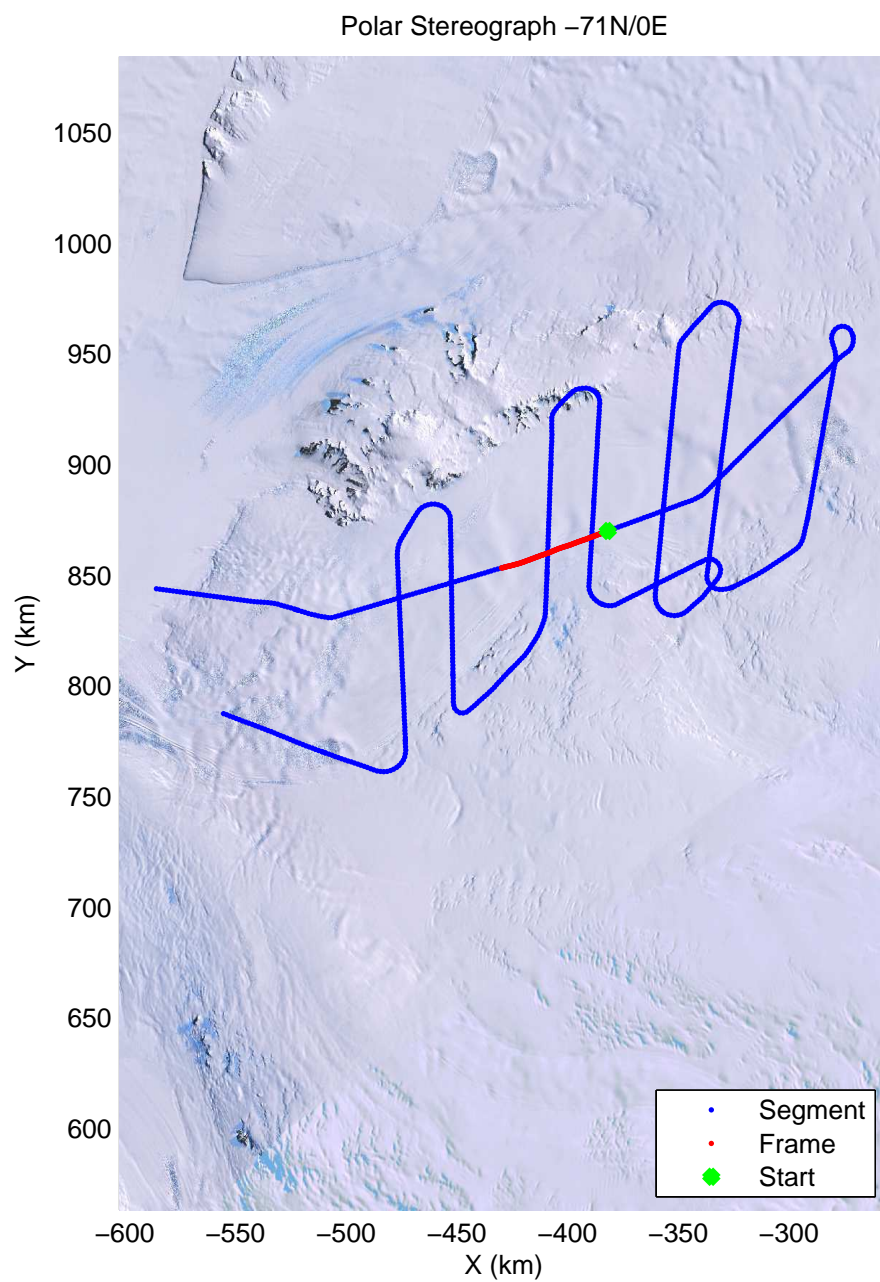
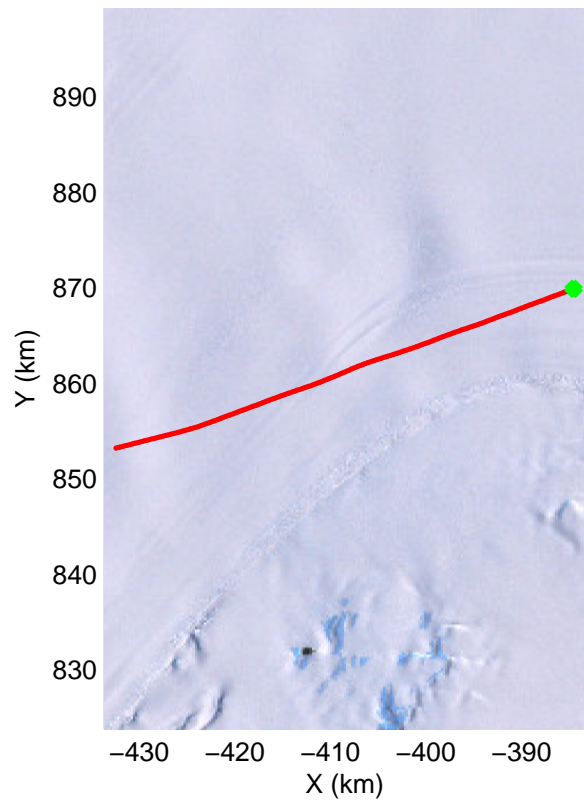
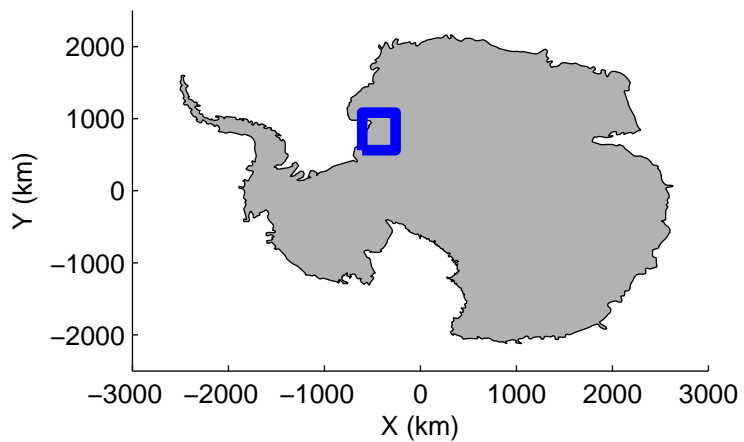


mcords2 2012\_Antarctica\_DC8:Recovery Channel 1 20121018\_02\_026:18:56:08.66 to 19:02:26.75 GPS




mcords2 2012\_Antarctica\_DC8:Recovery Channel 1 20121018\_02\_026:18:56:08.66 to 19:02:26.75 GPS






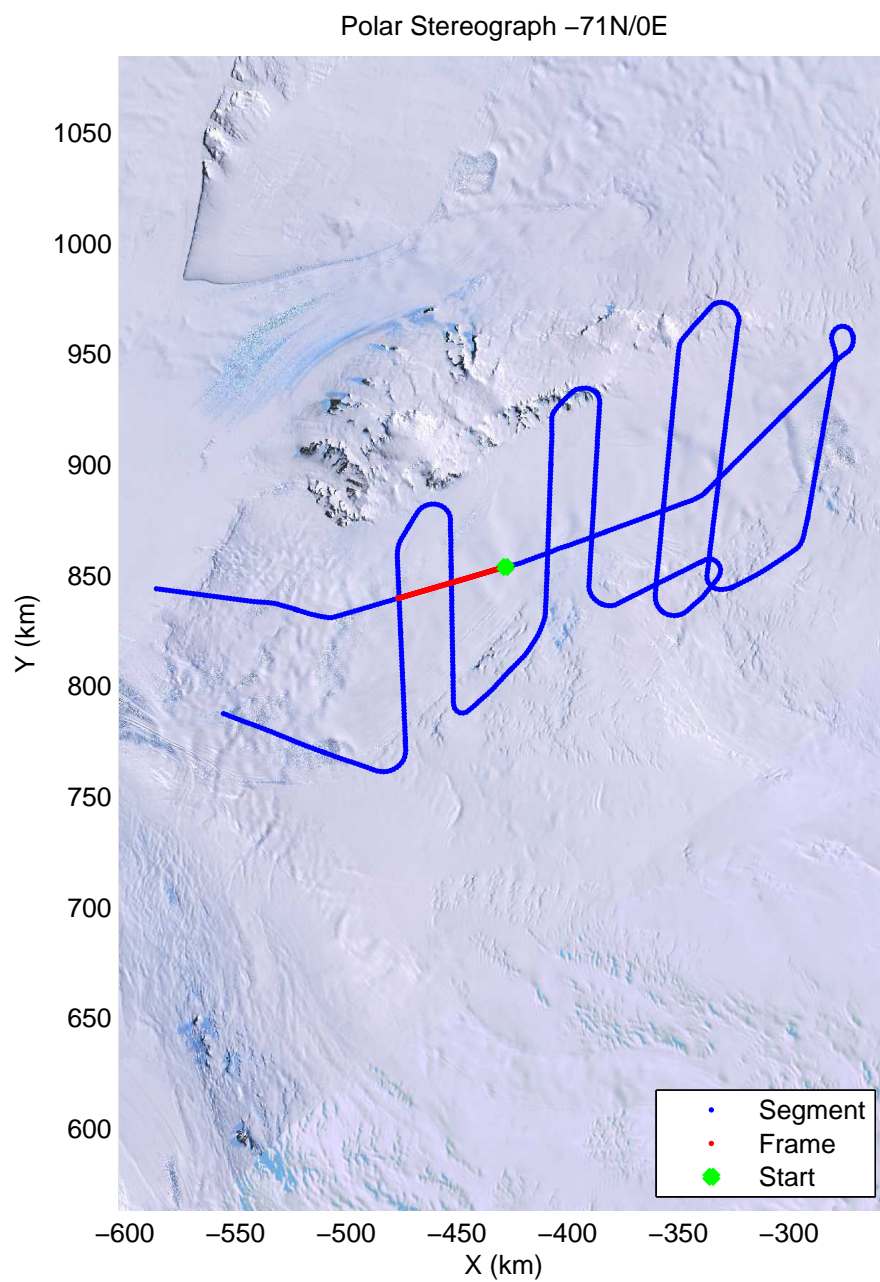
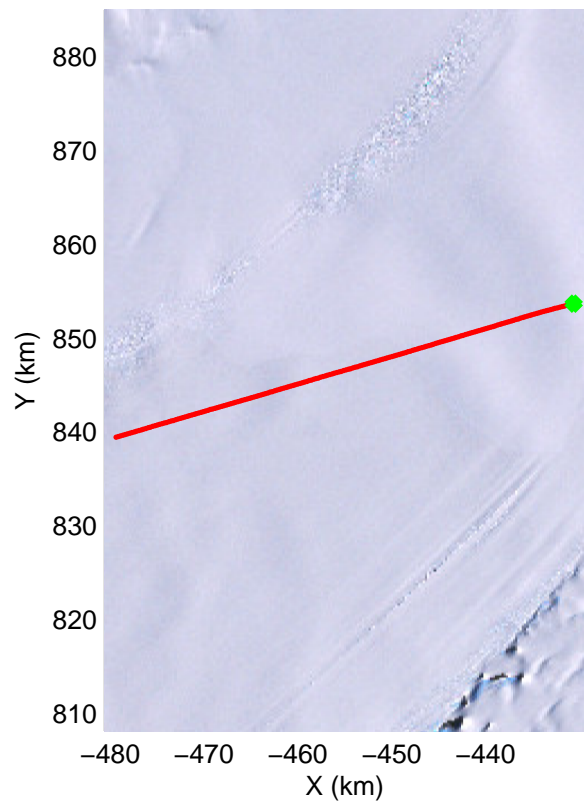
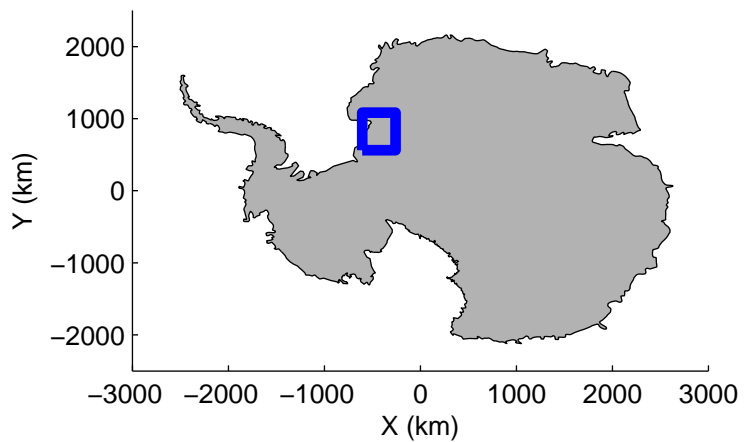
mcords2 2012\_Antarctica\_DC8:Recovery Channel 1 20121018\_02\_027:19:02:11.51 to 19:08:37.51 GPS






mcords2 2012\_Antarctica\_DC8:Recovery Channel 1 20121018\_02\_027:19:02:11.51 to 19:08:37.51 GPS




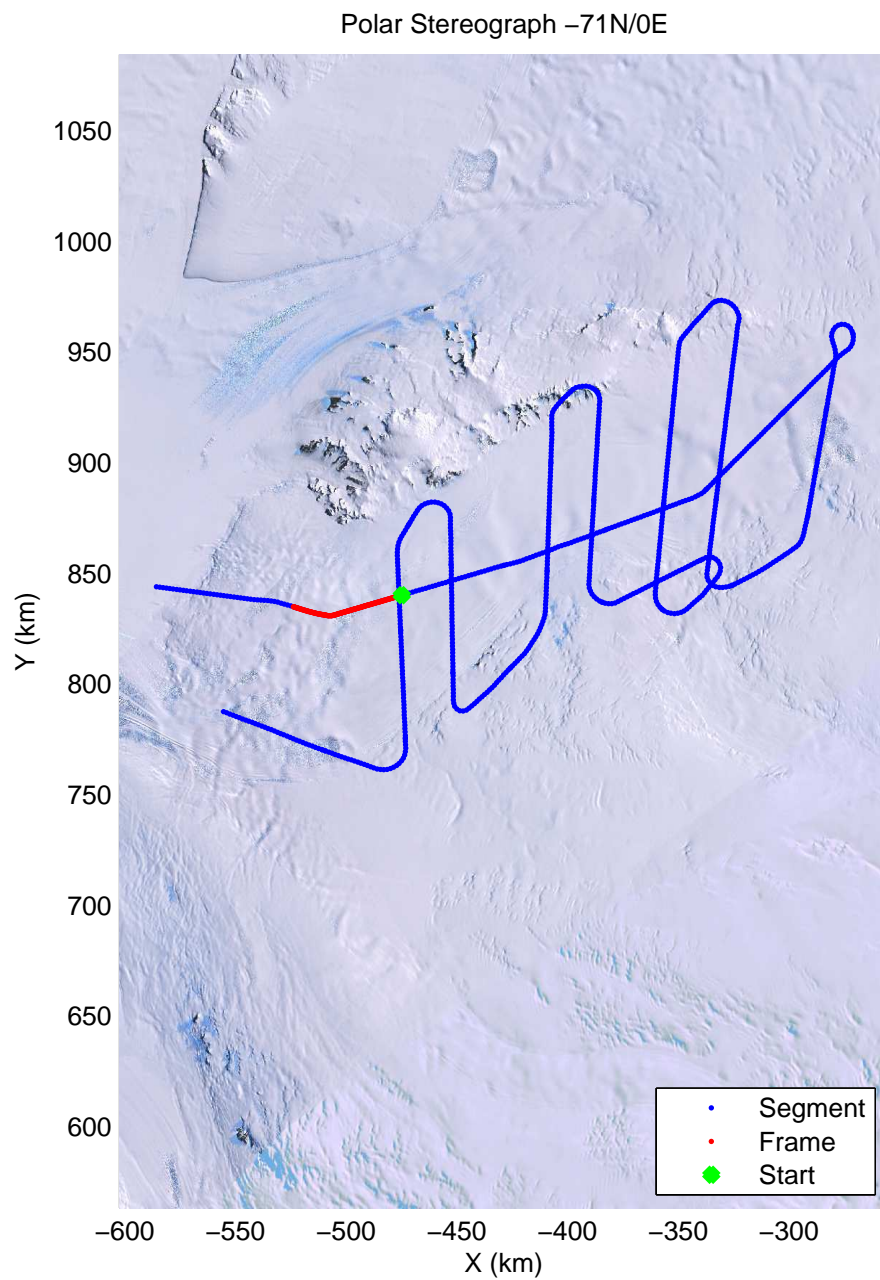
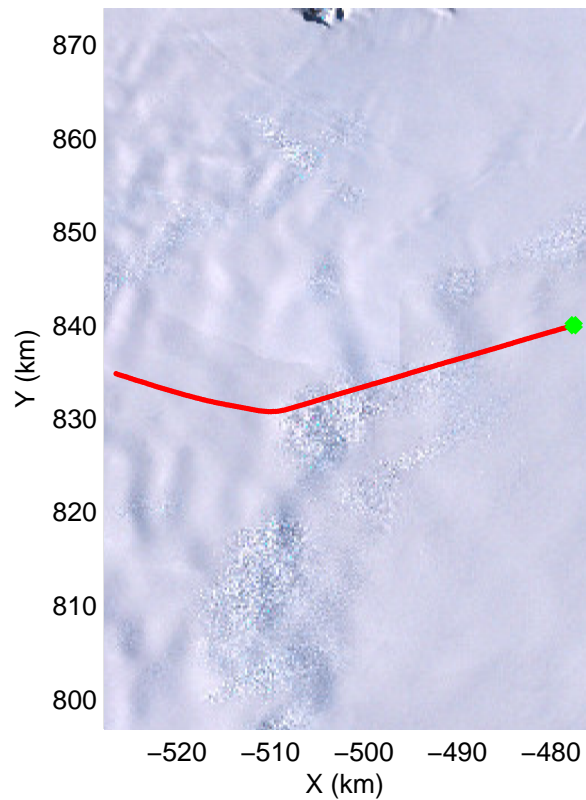
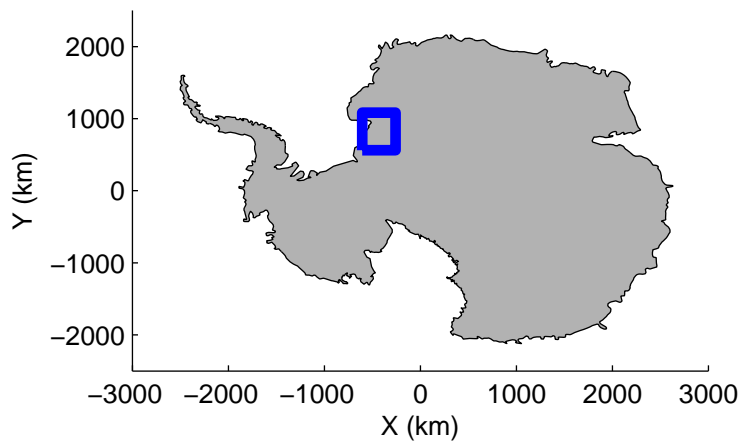


mcords2 2012\_Antarctica\_DC8:Recovery Channel 1 20121018\_02\_028:19:08:22.34 to 19:14:47.21 GPS




mcords2 2012\_Antarctica\_DC8:Recovery Channel 1 20121018\_02\_028:19:08:22.34 to 19:14:47.21 GPS

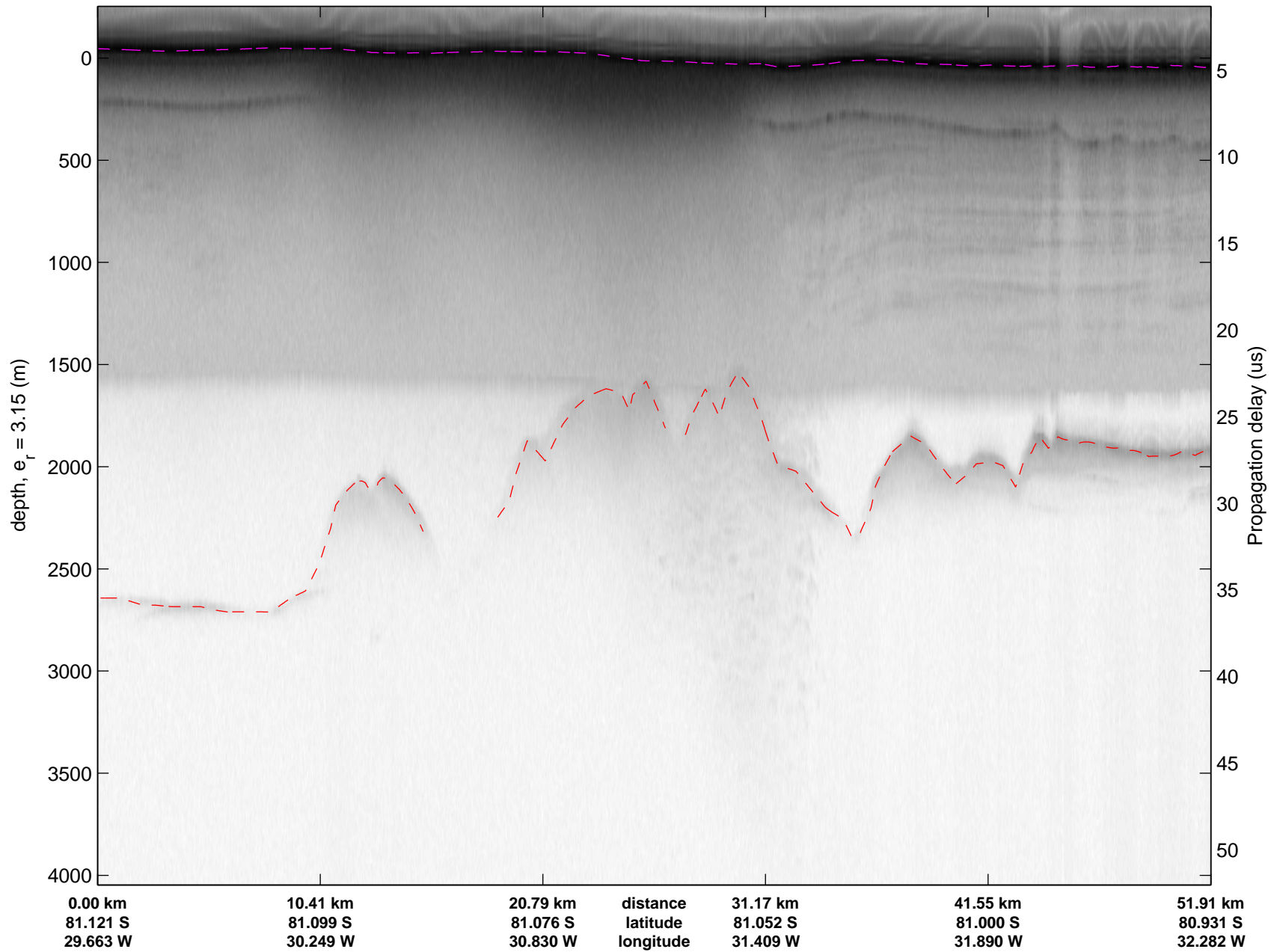


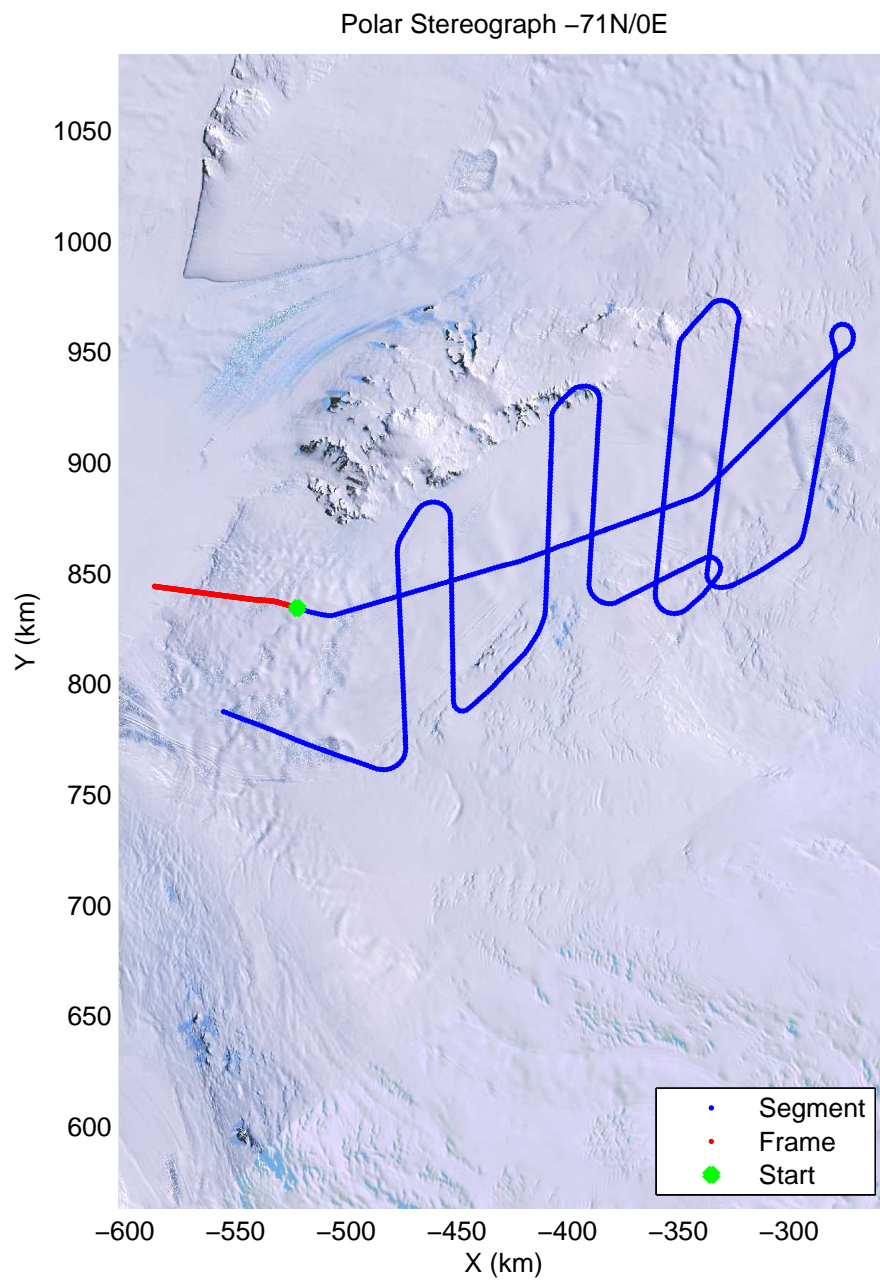
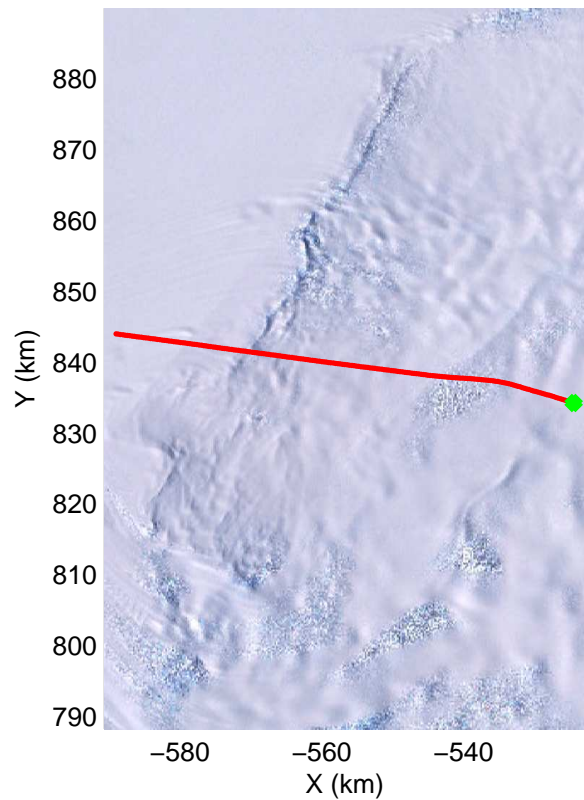
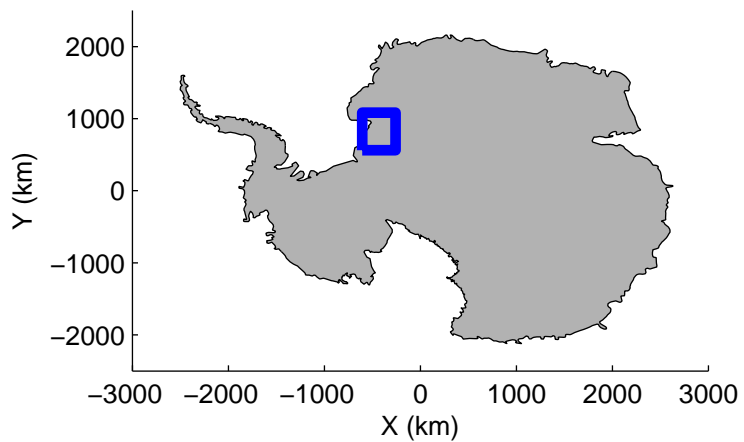


mcords2 2012\_Antarctica\_DC8:Recovery Channel 1 20121018\_02\_029:19:14:32.45 to 19:21:08.43 GPS




mcords2 2012\_Antarctica\_DC8:Recovery Channel 1 20121018\_02\_029:19:14:32.45 to 19:21:08.43 GPS







mcords2 2012\_Antarctica\_DC8:Recovery Channel 1 20121018\_02\_030:19:20:54.99 to 19:27:41.76 GPS



mcords2 2012\_Antarctica\_DC8:Recovery Channel 1 20121018\_02\_030:19:20:54.99 to 19:27:41.76 GPS

