



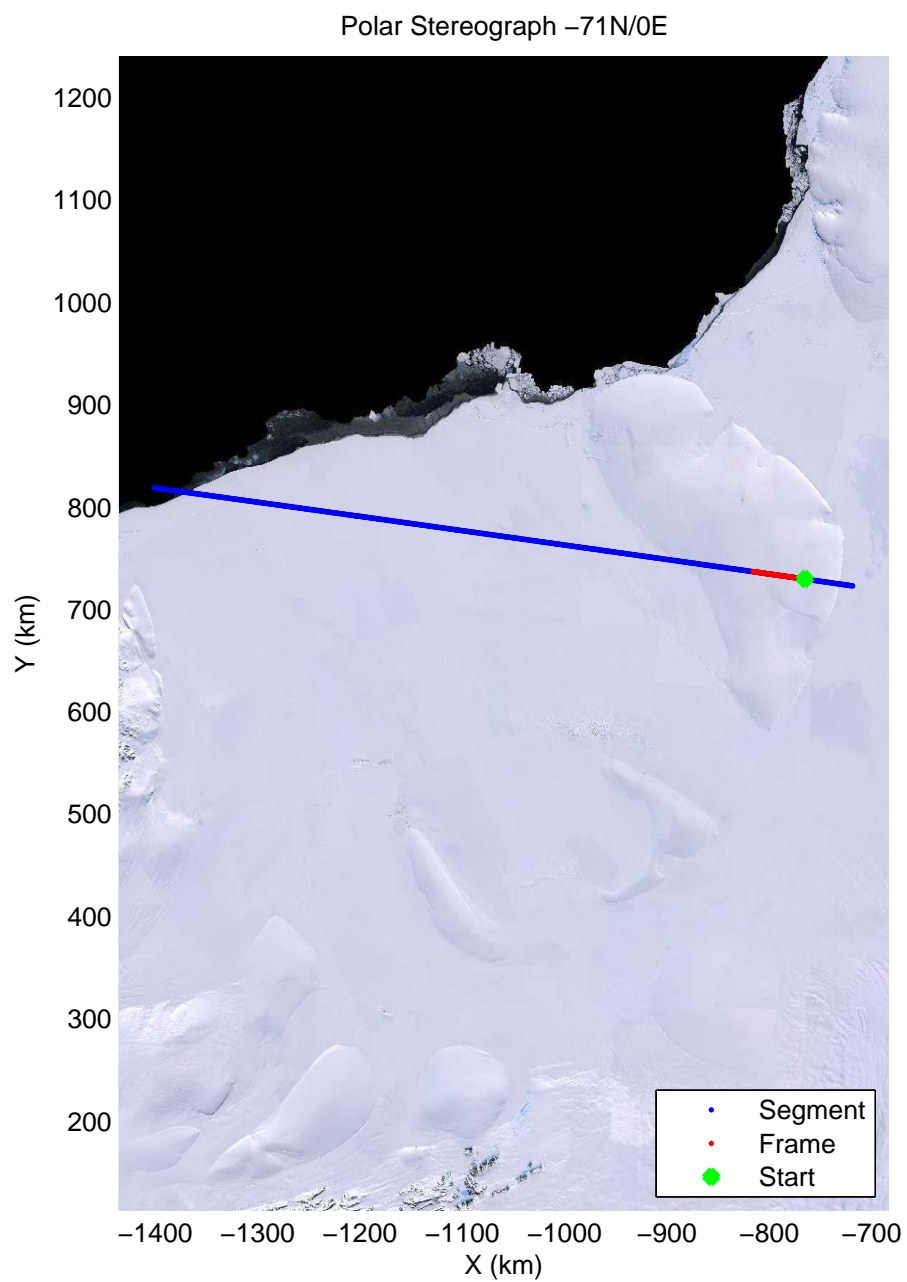
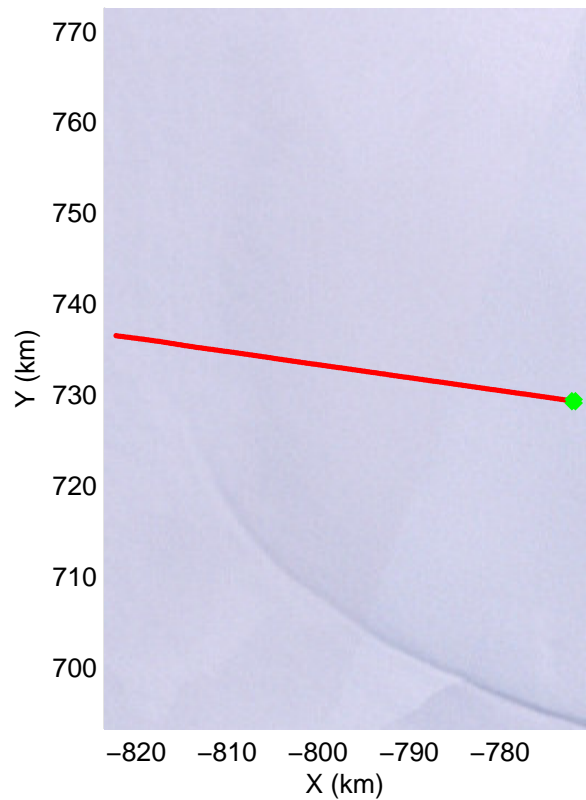
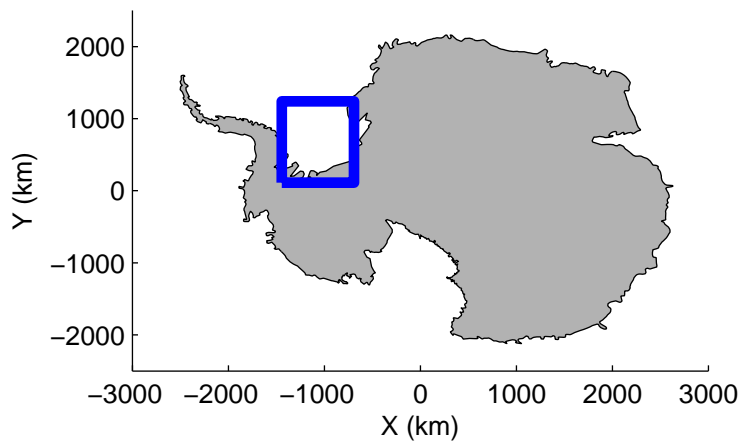
mcords2 2012_Antarctica_DC8:Foundation Lakes 01 20121015_04_001:19:24:47.50 to 19:29:12.53 GPS




mcords2 2012_Antarctica_DC8:Foundation Lakes 01 20121015_04_001:19:24:47.50 to 19:29:12.53 GPS




0.00 km	10.18 km	20.36 km	distance	30.52 km	40.69 km	50.86 km
80.598 S	80.525 S	80.451 S	latitude	80.378 S	80.304 S	80.230 S
45.112 W	45.442 W	45.769 W	longitude	46.089 W	46.404 W	46.715 W

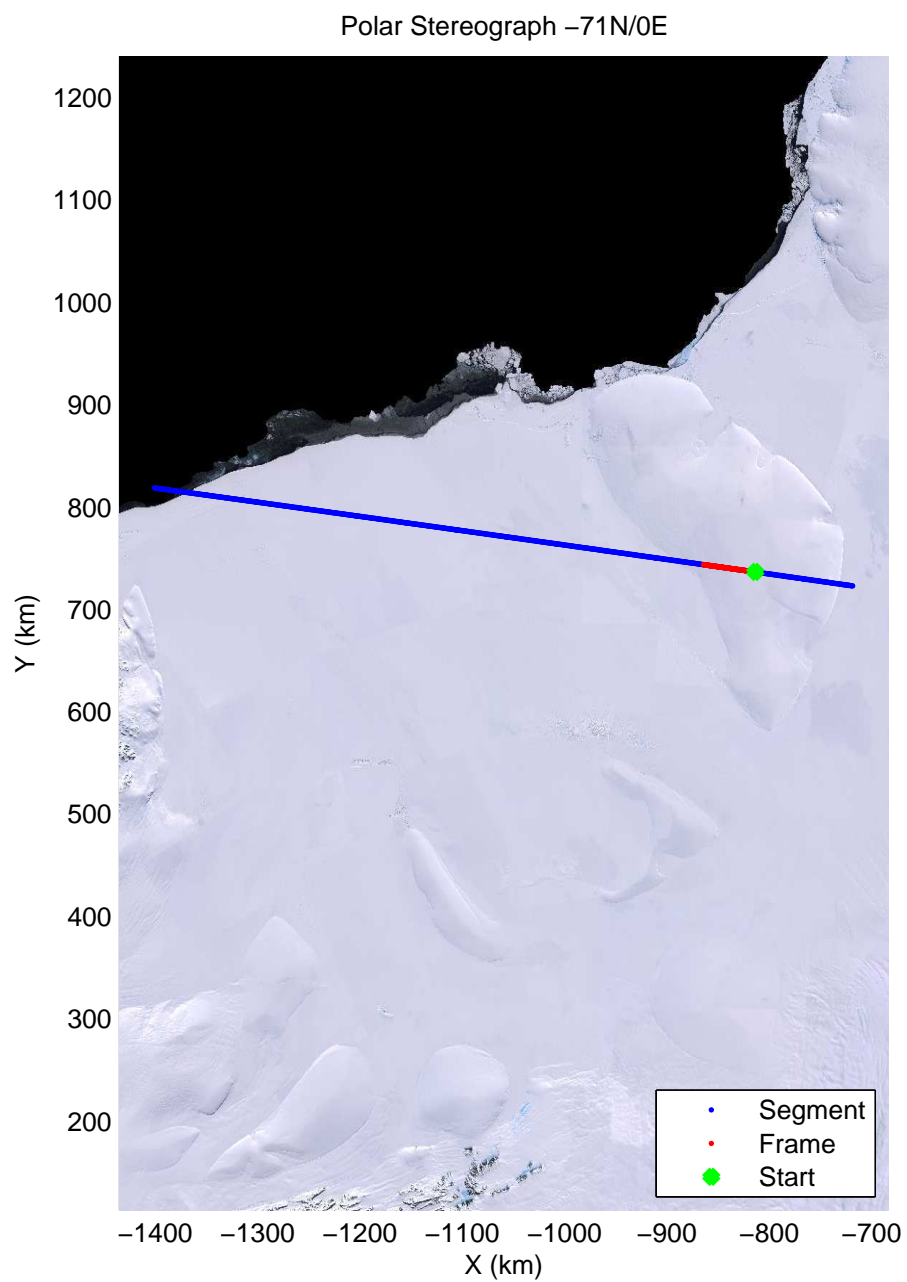
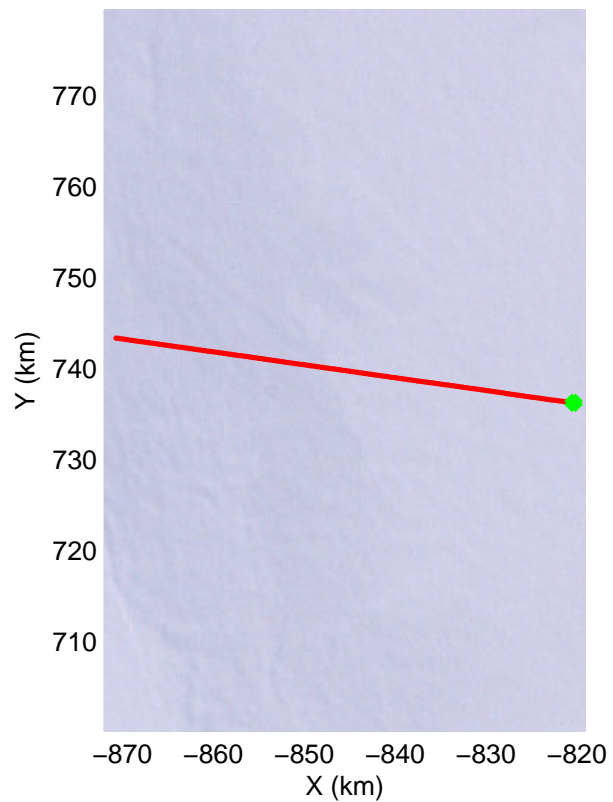
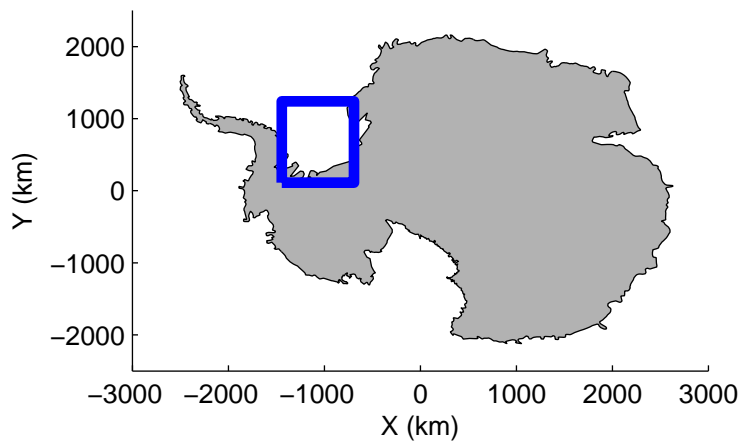


mcords2 2012_Antarctica_DC8:Foundation Lakes 01 20121015_04_002:19:29:03.19 to 19:33:06.06 GPS




mcords2 2012_Antarctica_DC8:Foundation Lakes 01 20121015_04_002:19:29:03.19 to 19:33:06.06 GPS




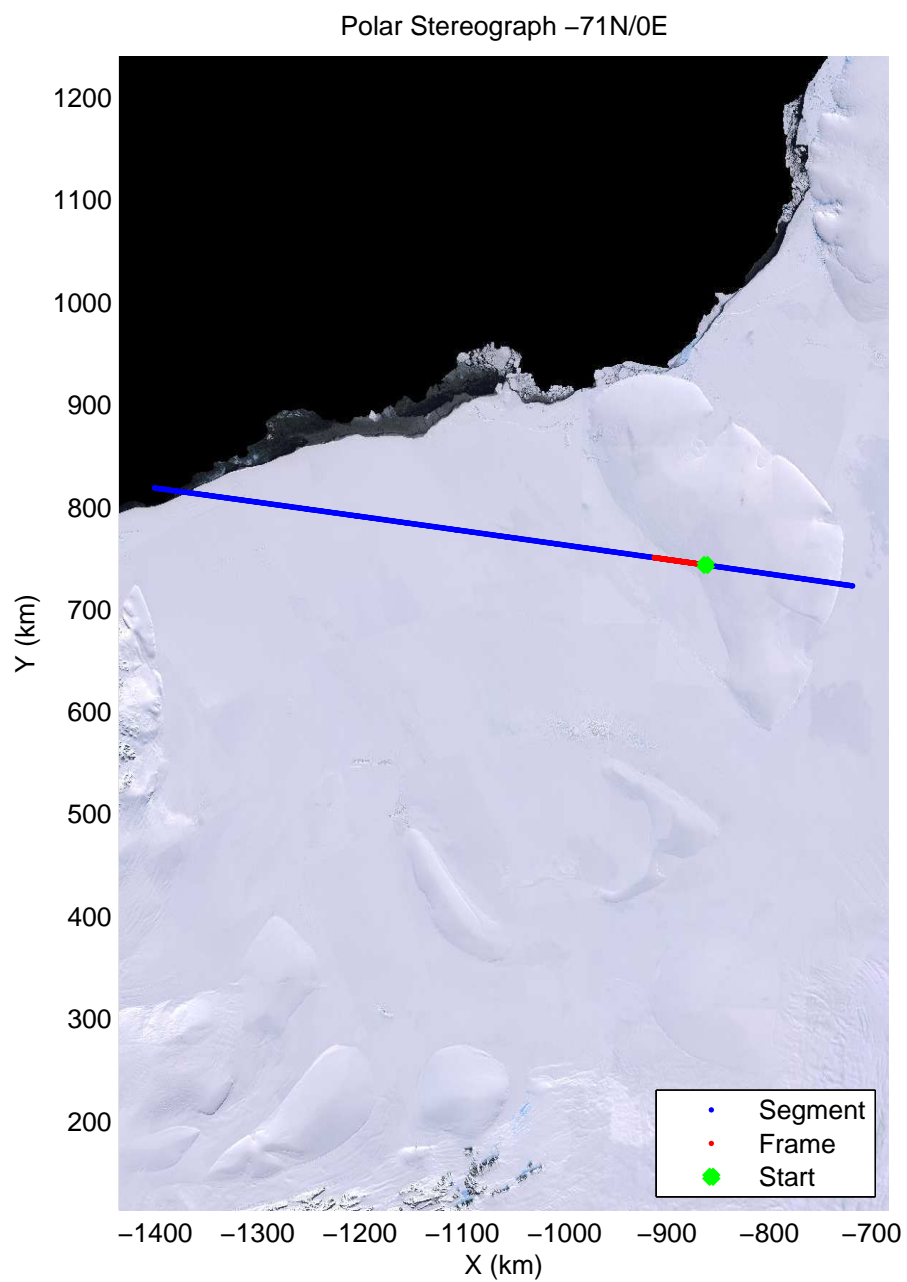

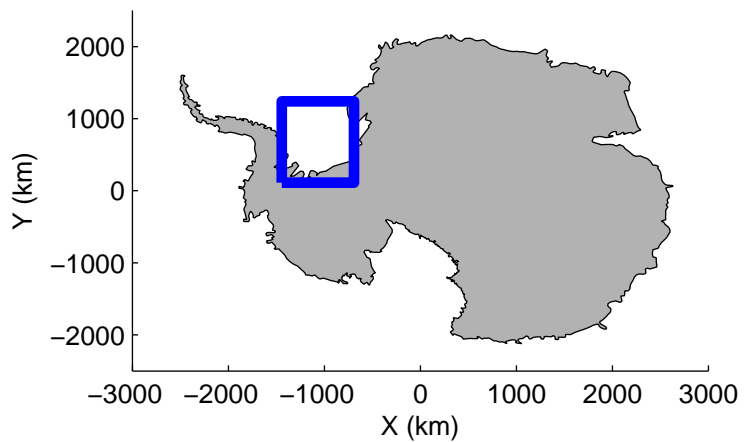


mcords2 2012_Antarctica_DC8:Foundation Lakes 01 20121015_04_003:19:32:57.31 to 19:36:51.22 GPS




mcords2 2012_Antarctica_DC8:Foundation Lakes 01 20121015_04_003:19:32:57.31 to 19:36:51.22 GPS




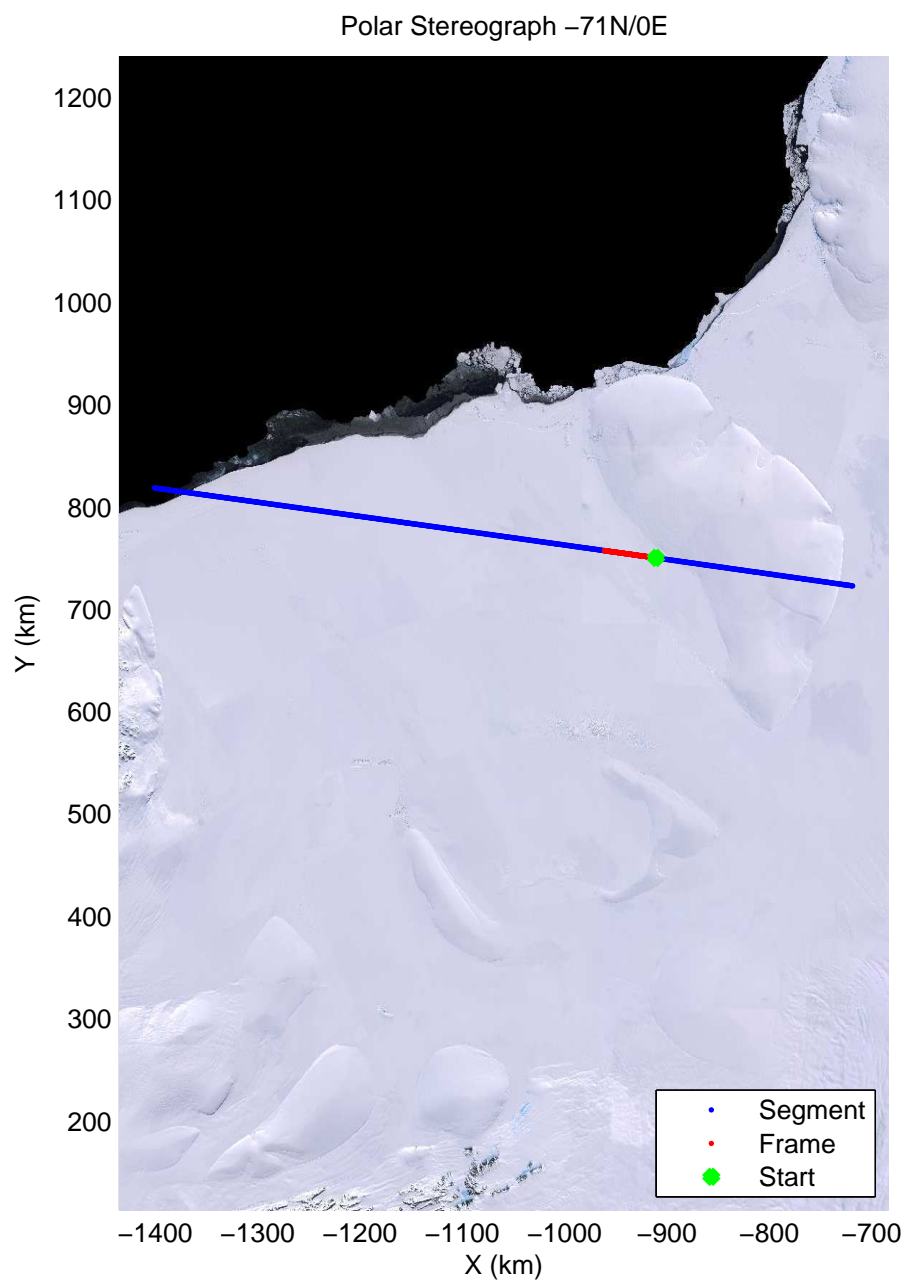
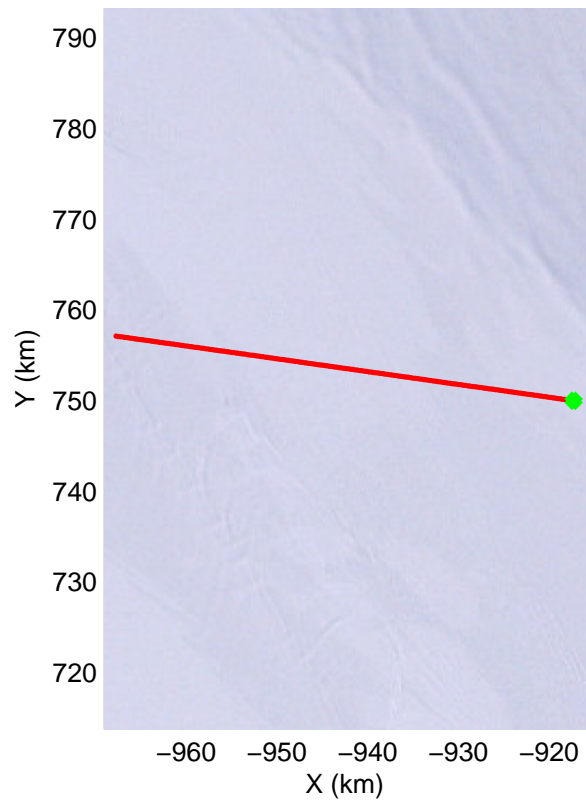
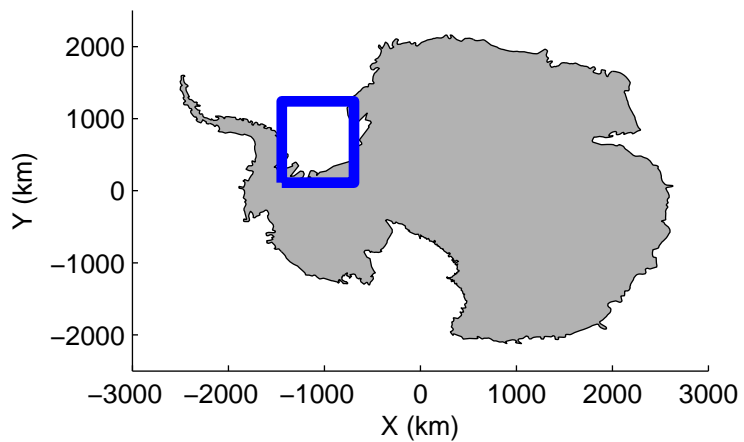


mcords2 2012_Antarctica_DC8:Foundation Lakes 01 20121015_04_004:19:36:42.60 to 19:40:32.99 GPS




mcords2 2012_Antarctica_DC8:Foundation Lakes 01 20121015_04_004:19:36:42.60 to 19:40:32.99 GPS



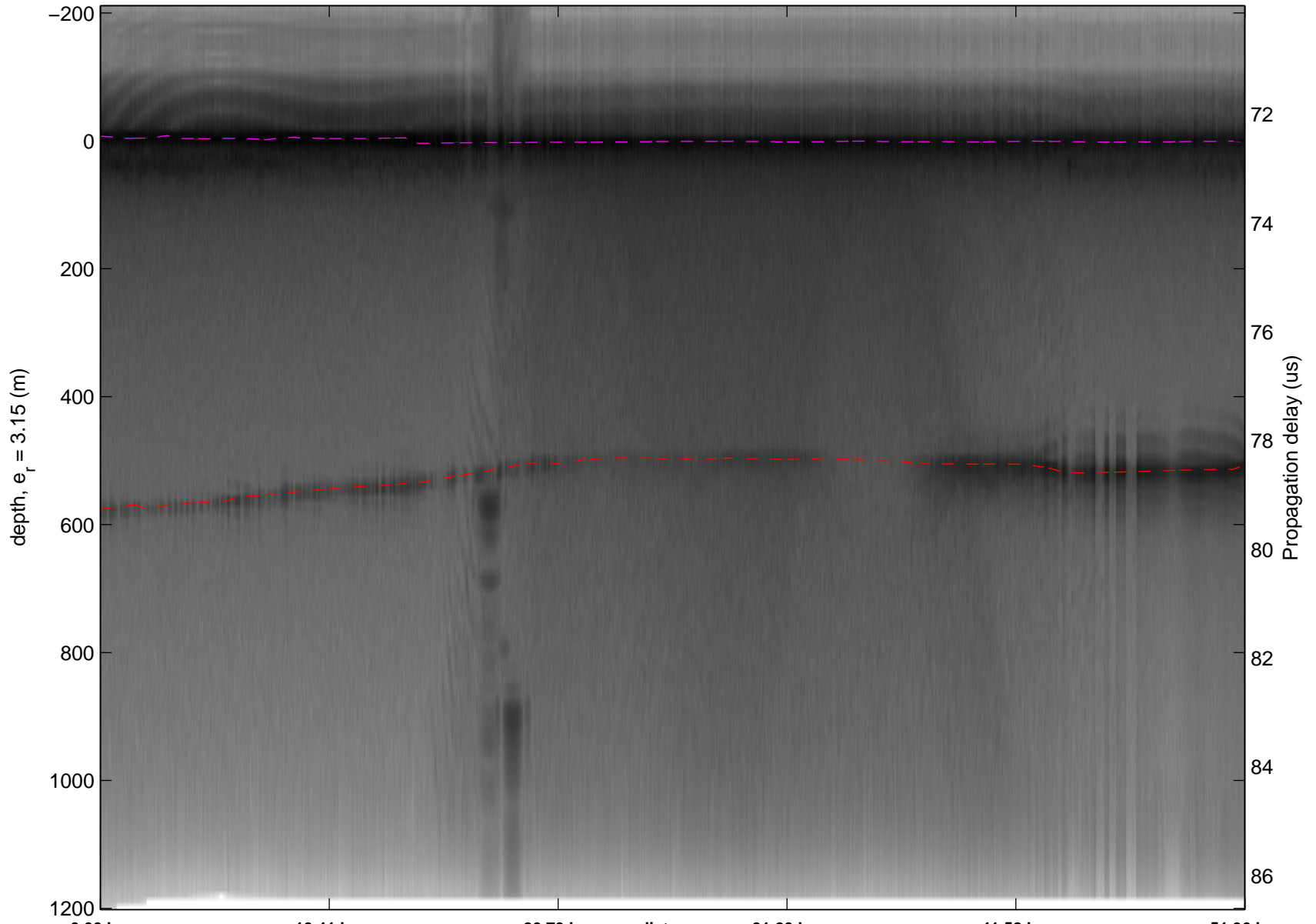


mcords2 2012_Antarctica_DC8:Foundation Lakes 01 20121015_04_005:19:40:24.31 to 19:44:13.78 GPS

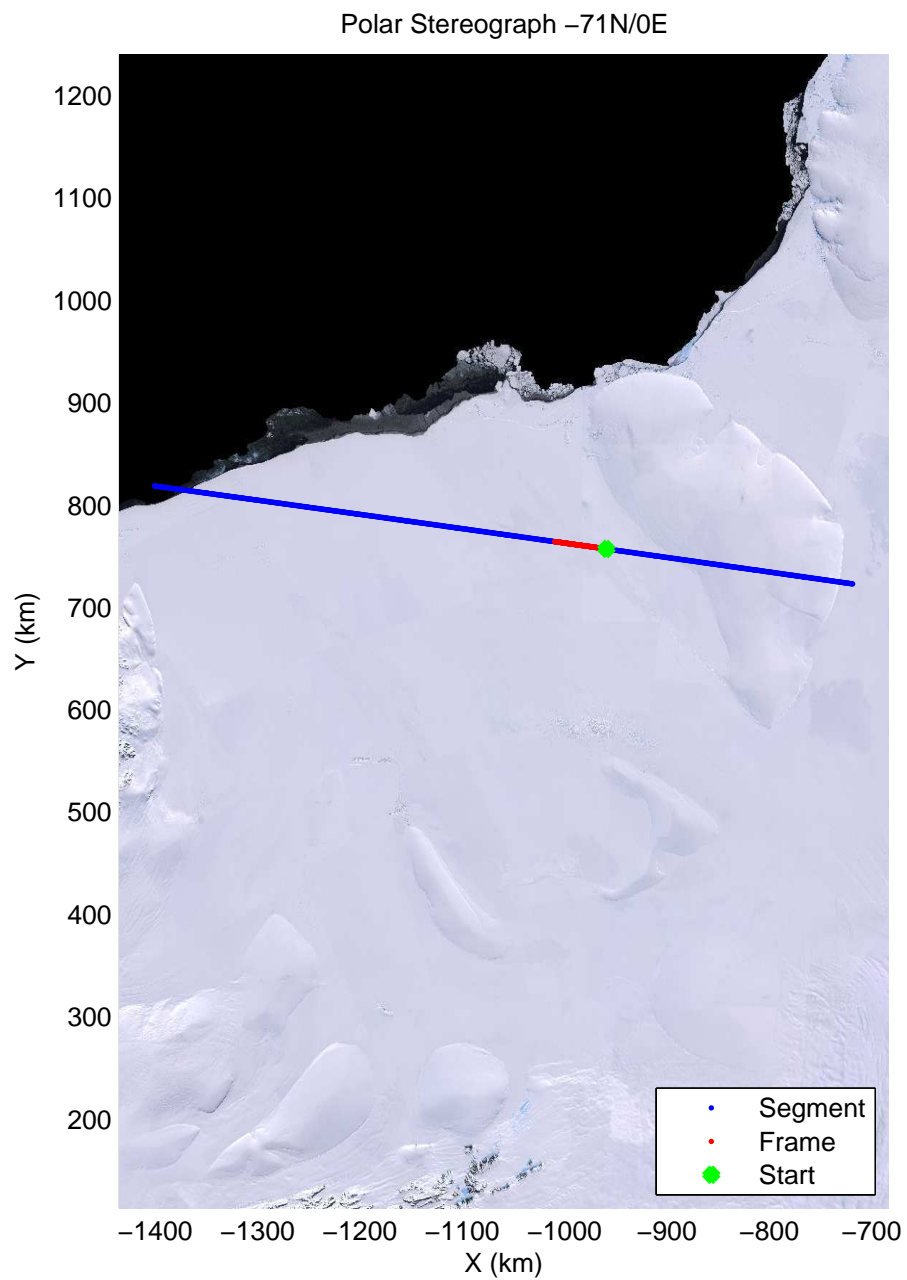

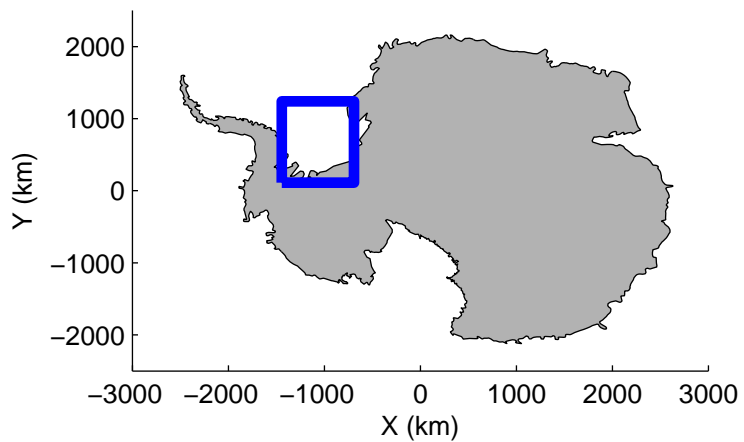


0.00 km	10.41 km	20.79 km	distance	31.20 km	41.58 km	51.96 km
79.121 S	79.041 S	78.961 S	latitude	78.881 S	78.801 S	78.721 S
50.758 W	51.011 W	51.260 W	longitude	51.507 W	51.749 W	51.988 W


mcords2 2012_Antarctica_DC8:Foundation Lakes 01 20121015_04_005:19:40:24.31 to 19:44:13.78 GPS



0.00 km	10.41 km	20.79 km	distance	31.20 km	41.58 km	51.96 km
79.121 S	79.041 S	78.961 S	latitude	78.881 S	78.801 S	78.721 S
50.758 W	51.011 W	51.260 W	longitude	51.507 W	51.749 W	51.988 W




mcords2 2012_Antarctica_DC8:Foundation Lakes 01 20121015_04_006:19:44:05.29 to 19:47:52.10 GPS

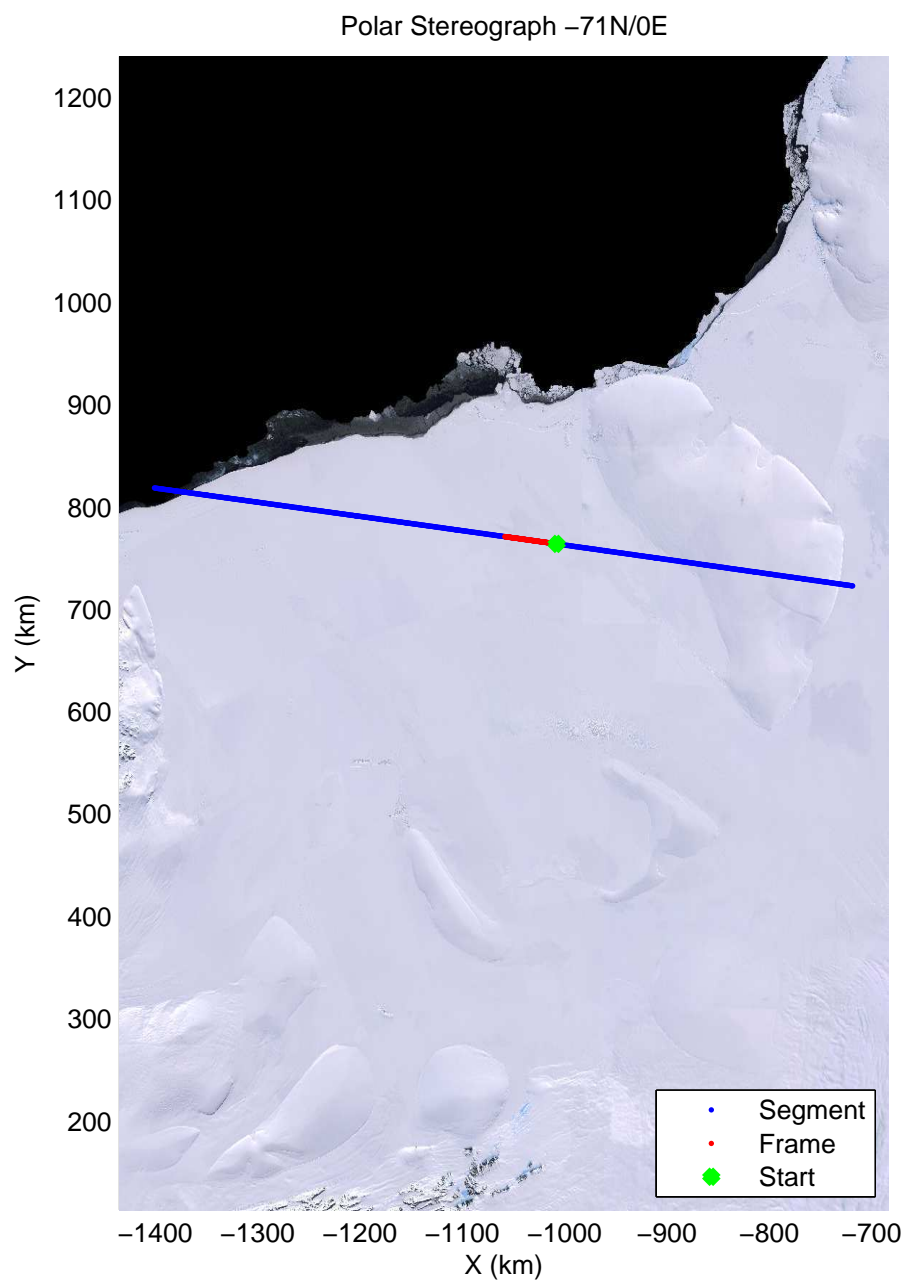
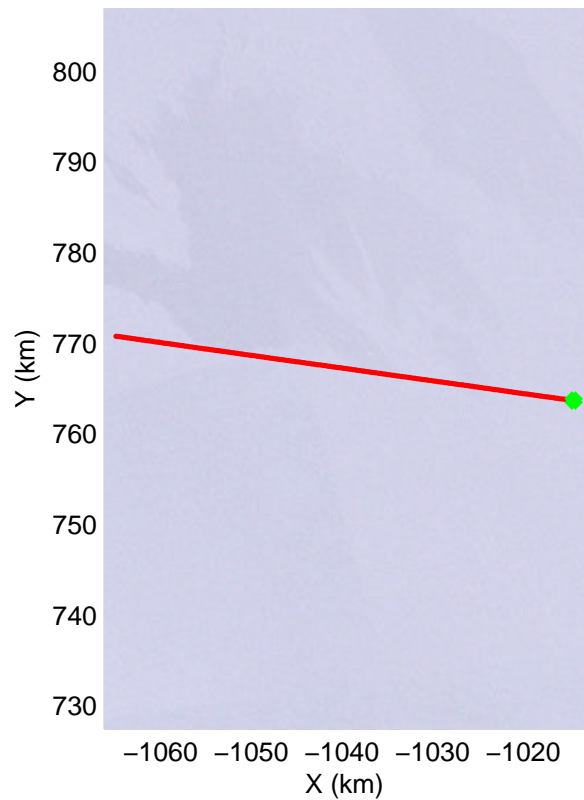
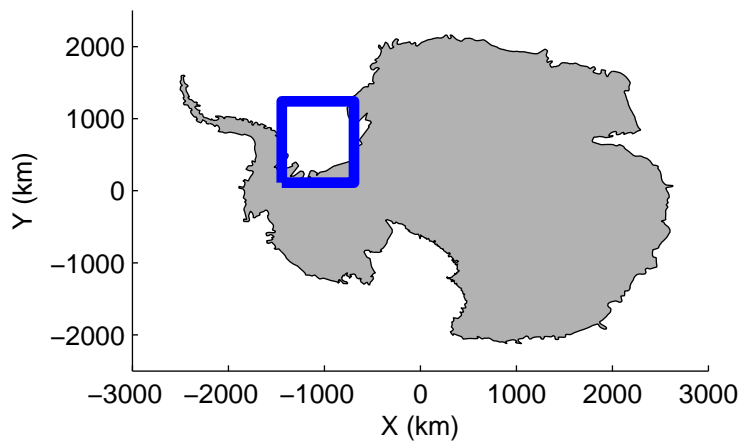


0.00 km	10.41 km	20.79 km	distance	31.17 km	41.55 km	51.93 km
78.736 S	78.655 S	78.574 S	latitude	78.493 S	78.413 S	78.331 S
51.944 W	52.180 W	52.413 W	longitude	52.642 W	52.869 W	53.092 W


mcords2 2012_Antarctica_DC8:Foundation Lakes 01 20121015_04_006:19:44:05.29 to 19:47:52.10 GPS



0.00 km	10.41 km	20.79 km	distance	31.17 km	41.55 km	51.93 km
78.736 S	78.655 S	78.574 S	latitude	78.493 S	78.413 S	78.331 S
51.944 W	52.180 W	52.413 W	longitude	52.642 W	52.869 W	53.092 W




mcords2 2012_Antarctica_DC8:Foundation Lakes 01 20121015_04_007:19:47:43.73 to 19:51:29.22 GPS

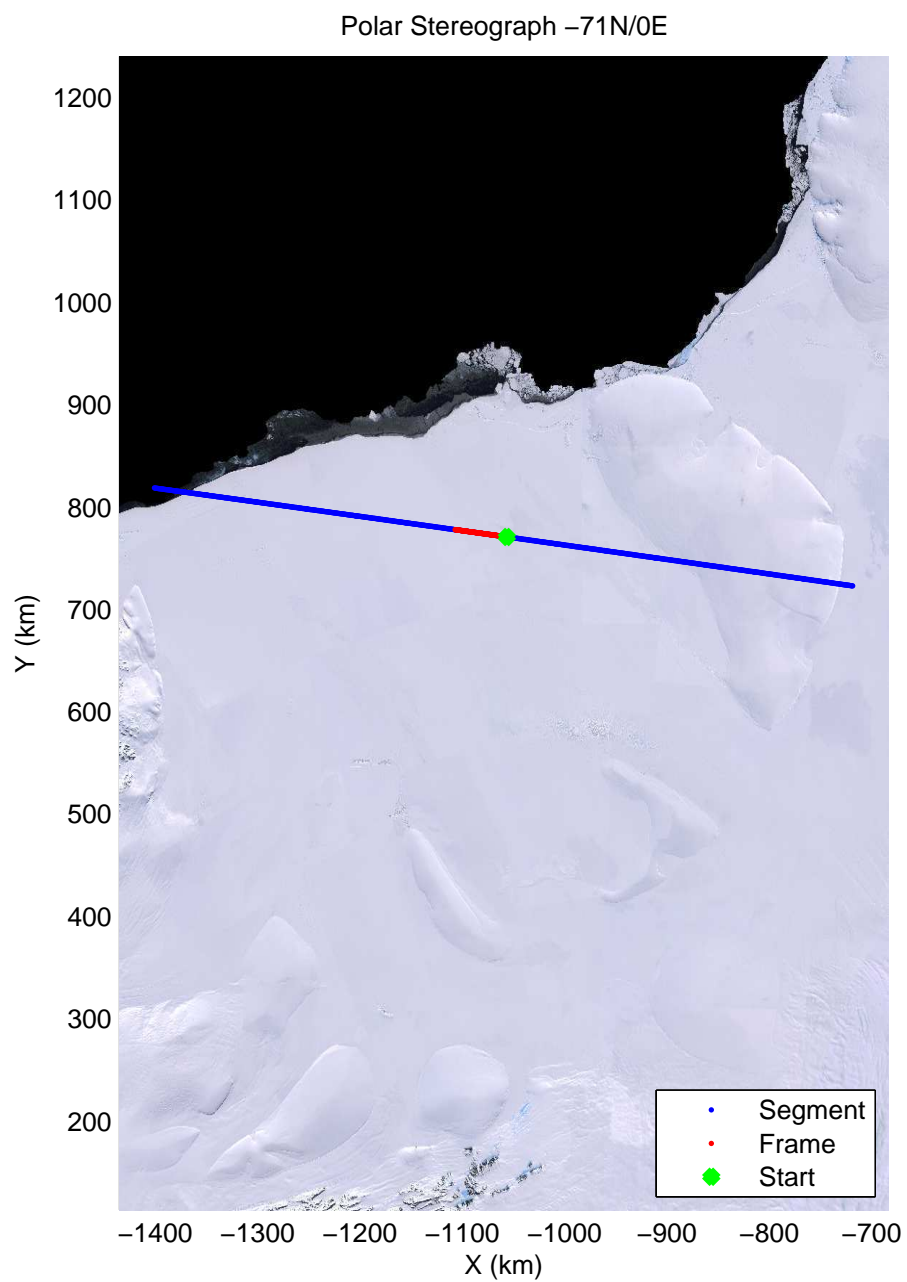
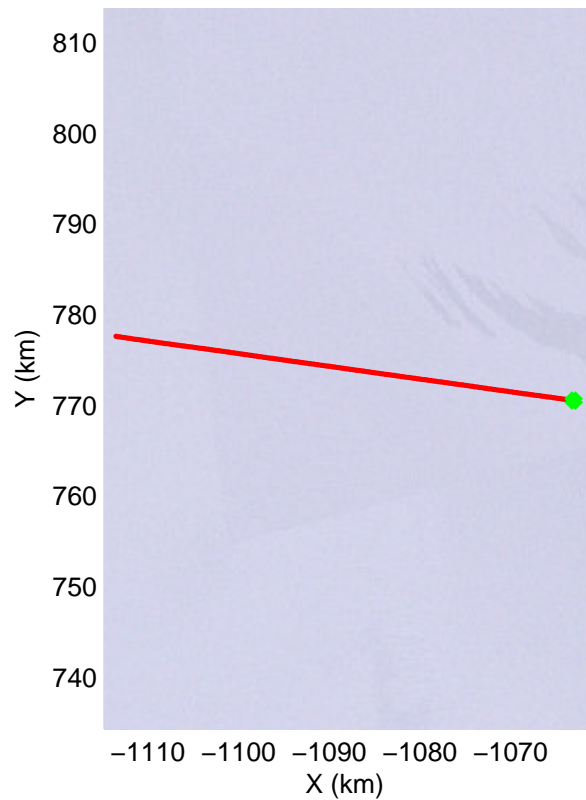
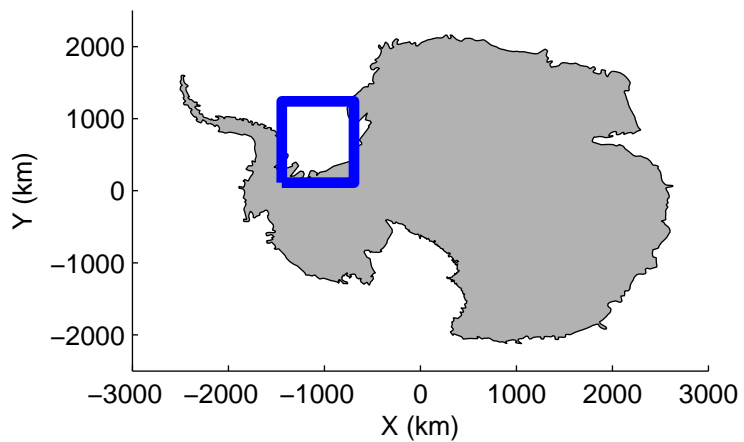


0.00 km	10.41 km	20.79 km	distance	31.17 km	41.55 km	51.93 km
78.346 S	78.265 S	78.183 S	latitude	78.102 S	78.020 S	77.938 S
53.051 W	53.272 W	53.490 W	longitude	53.705 W	53.917 W	54.125 W


mcords2 2012_Antarctica_DC8:Foundation Lakes 01 20121015_04_007:19:47:43.73 to 19:51:29.22 GPS




0.00 km	10.41 km	20.79 km	distance	31.17 km	41.55 km	51.93 km
78.346 S	78.265 S	78.183 S	latitude	78.102 S	78.020 S	77.938 S
53.051 W	53.272 W	53.490 W	longitude	53.705 W	53.917 W	54.125 W



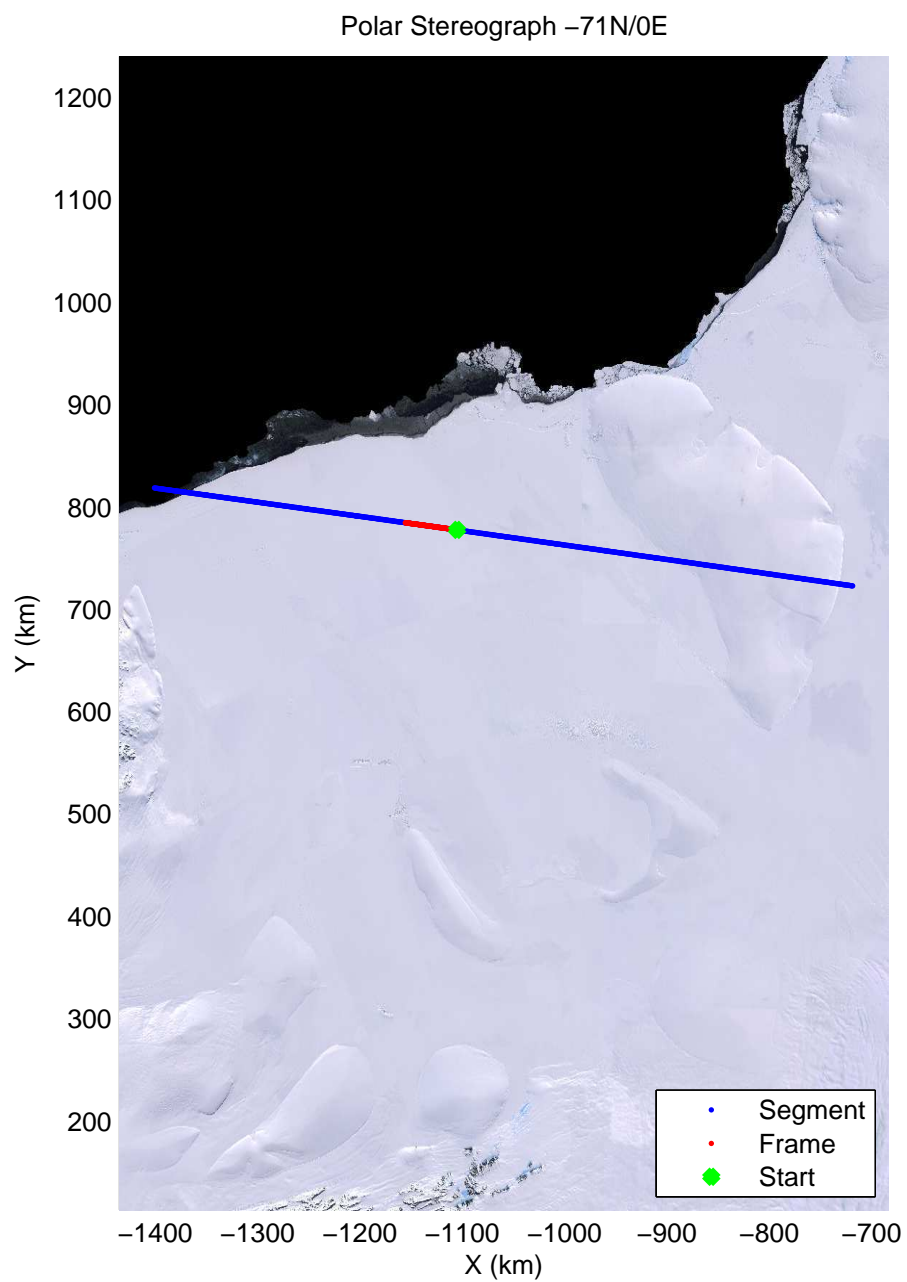
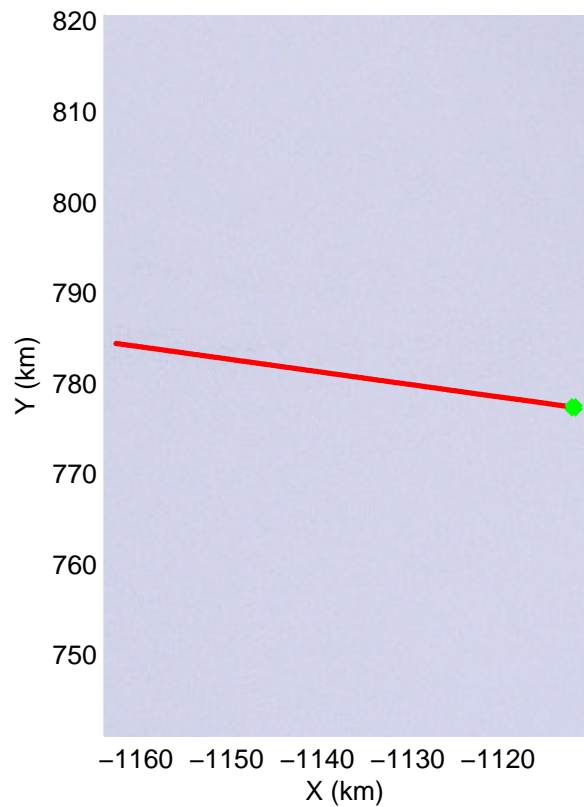
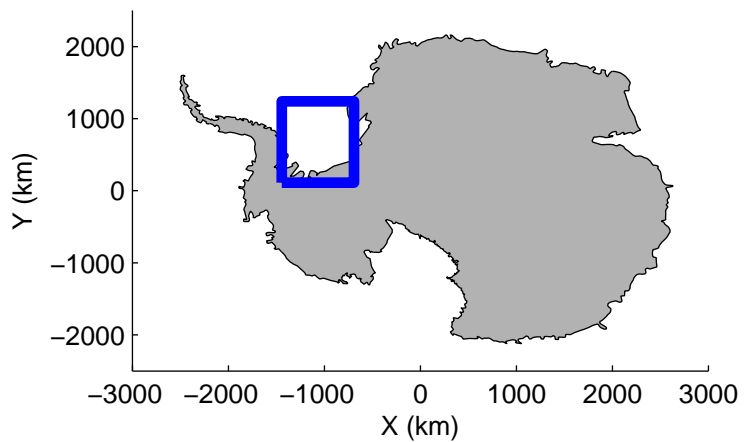
mcords2 2012_Antarctica_DC8:Foundation Lakes 01 20121015_04_008:19:51:20.87 to 19:55:05.93 GPS




mcords2 2012_Antarctica_DC8:Foundation Lakes 01 20121015_04_008:19:51:20.87 to 19:55:05.93 GPS



0.00 km	10.41 km	20.79 km	distance	31.17 km	41.55 km	51.93 km
77.953 S	77.871 S	77.789 S	latitude	77.706 S	77.624 S	77.541 S
54.087 W	54.295 W	54.499 W	longitude	54.700 W	54.898 W	55.095 W




mcords2 2012_Antarctica_DC8:Foundation Lakes 01 20121015_04_009:19:54:57.51 to 19:58:41.17 GPS

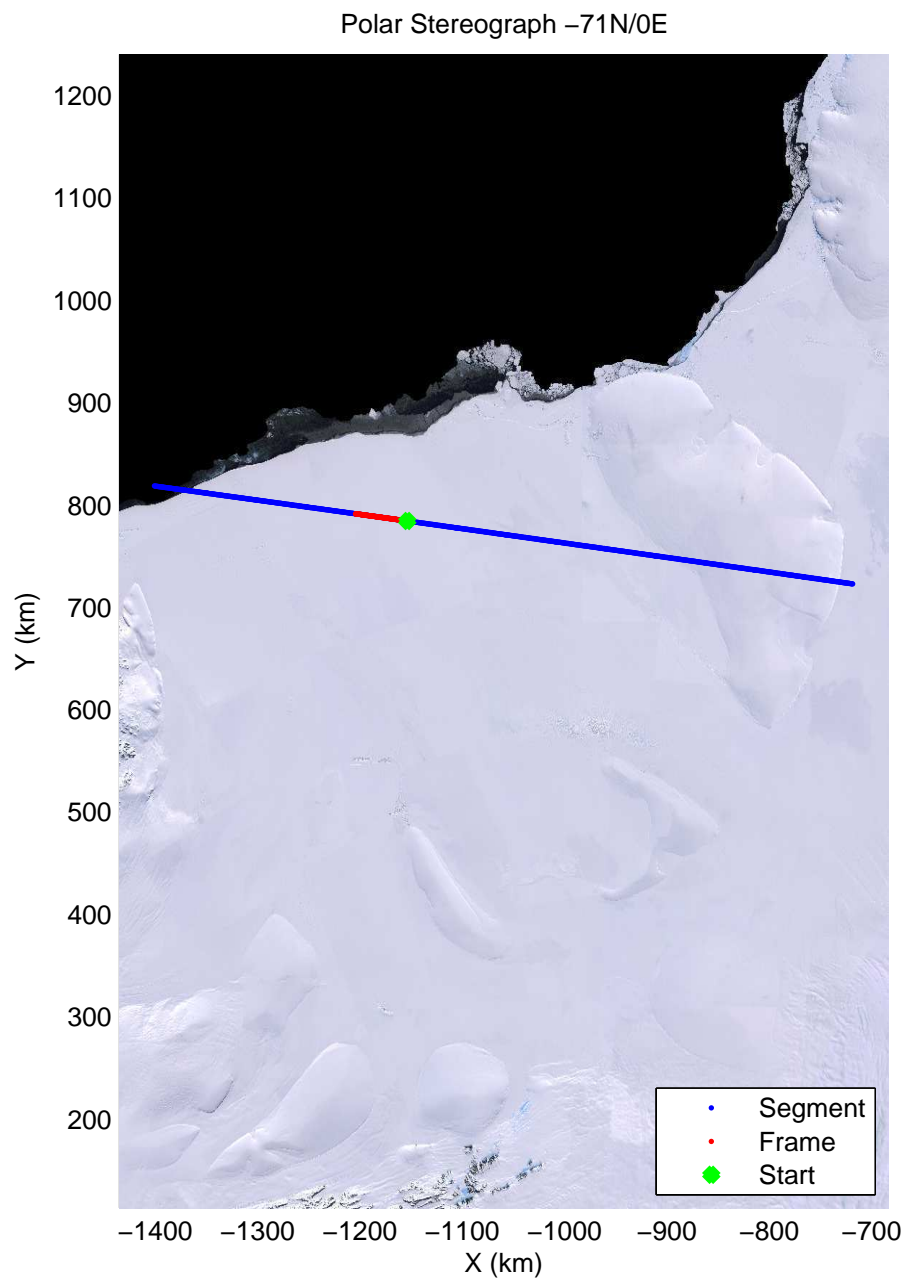
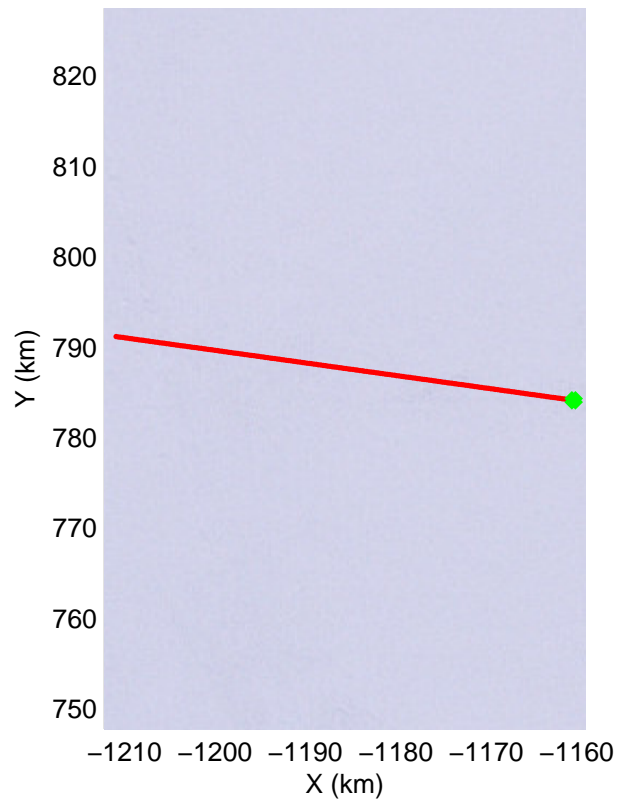
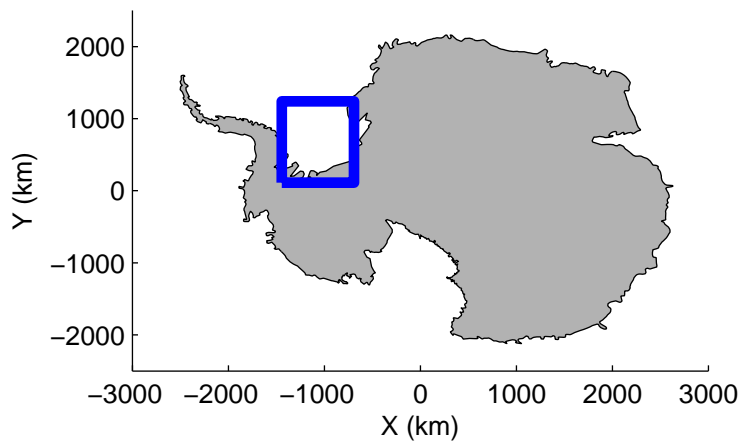


0.00 km	10.41 km	20.79 km	distance	31.17 km	41.55 km	51.93 km
77.557 S	77.474 S	77.391 S	latitude	77.308 S	77.224 S	77.141 S
55.058 W	55.253 W	55.445 W	longitude	55.634 W	55.820 W	56.005 W


mcords2 2012_Antarctica_DC8:Foundation Lakes 01 20121015_04_009:19:54:57.51 to 19:58:41.17 GPS




0.00 km	10.41 km	20.79 km	distance	31.17 km	41.55 km	51.93 km
77.557 S	77.474 S	77.391 S	latitude	77.308 S	77.224 S	77.141 S
55.058 W	55.253 W	55.445 W	longitude	55.634 W	55.820 W	56.005 W

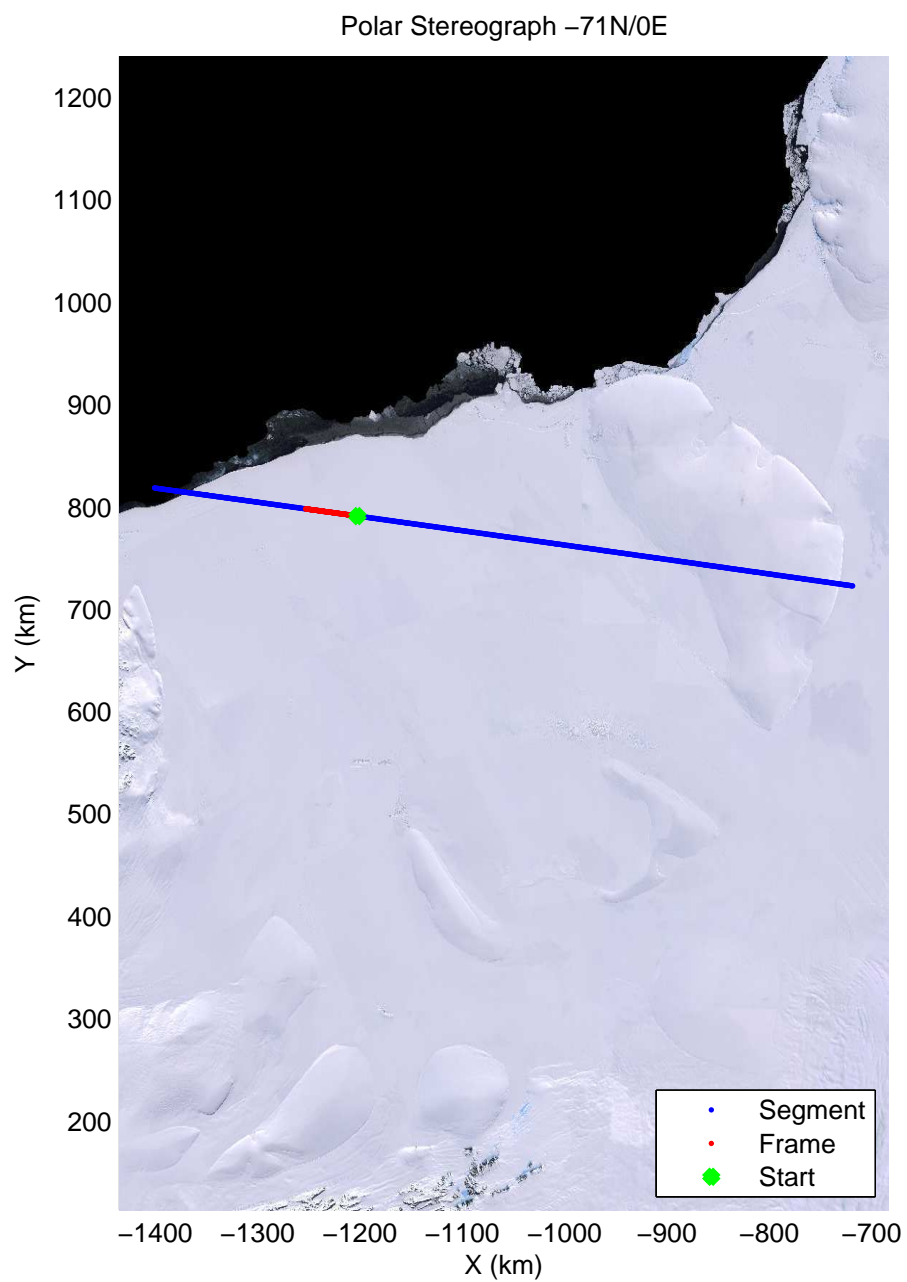
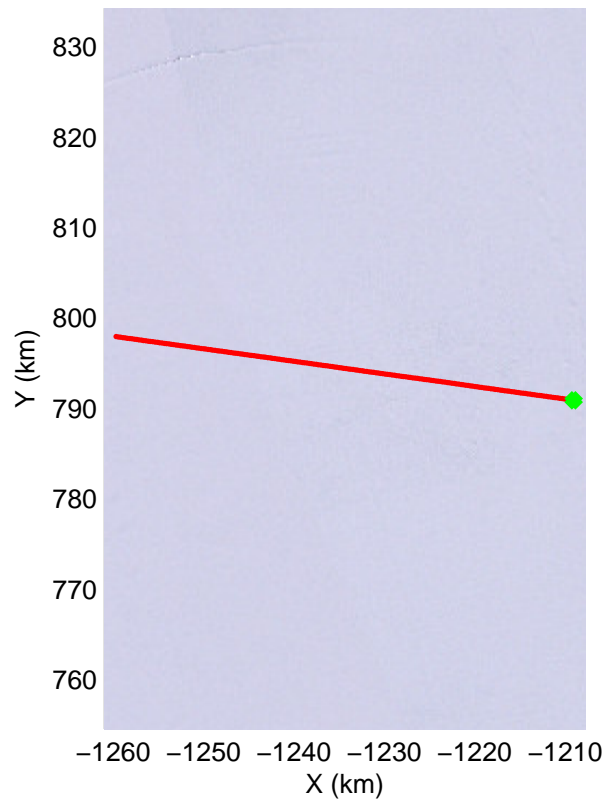
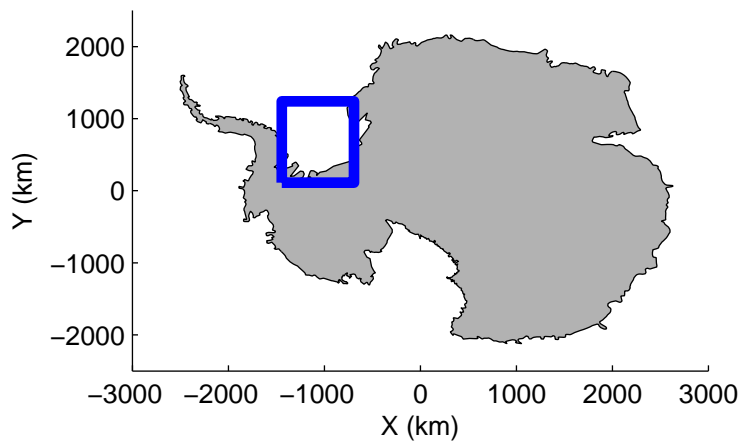


mcords2 2012_Antarctica_DC8:Foundation Lakes 01 20121015_04_010:19:58:32.92 to 20:02:15.57 GPS




mcords2 2012_Antarctica_DC8:Foundation Lakes 01 20121015_04_010:19:58:32.92 to 20:02:15.57 GPS






mcords2 2012_Antarctica_DC8:Foundation Lakes 01 20121015_04_011:20:02:07.23 to 20:05:49.16 GPS

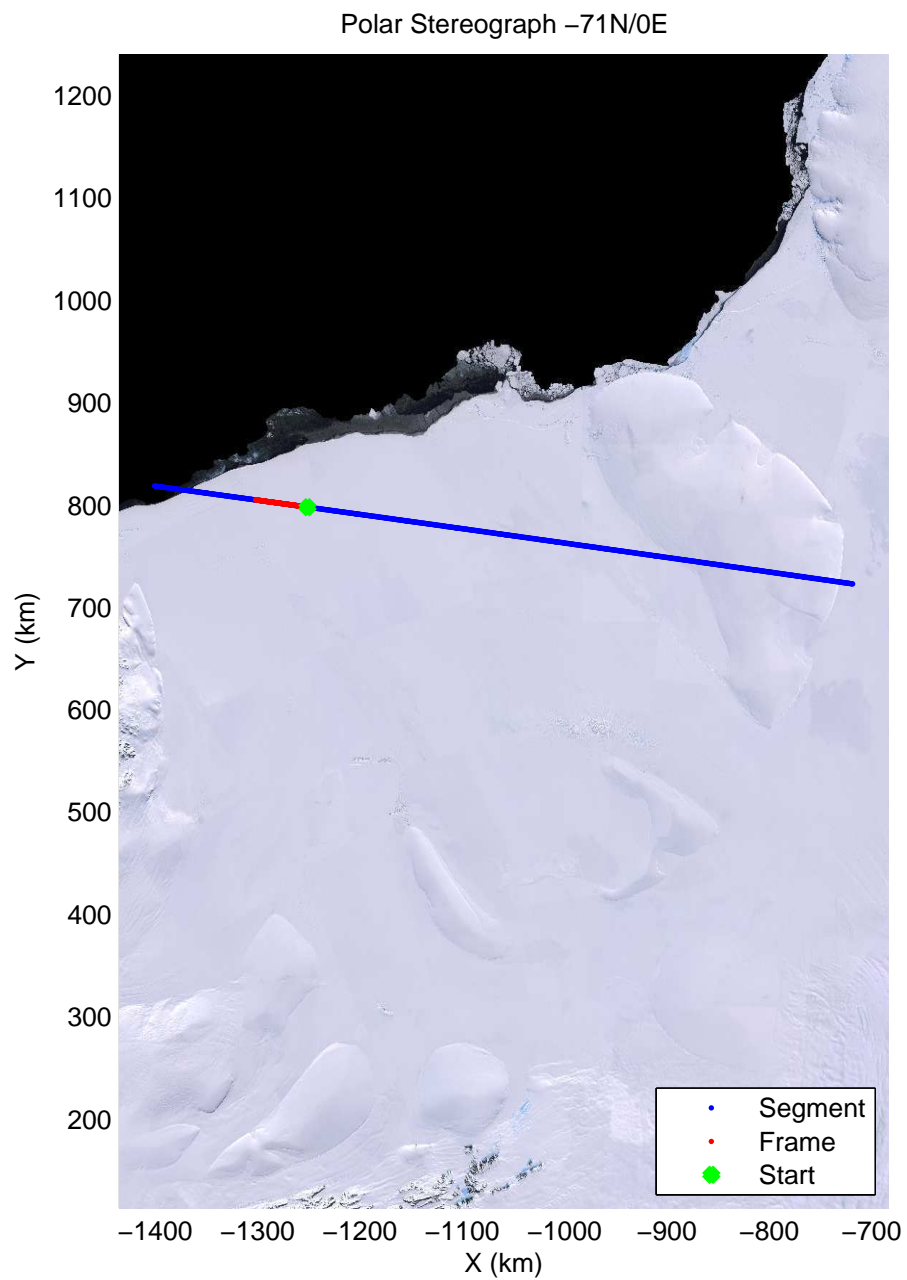
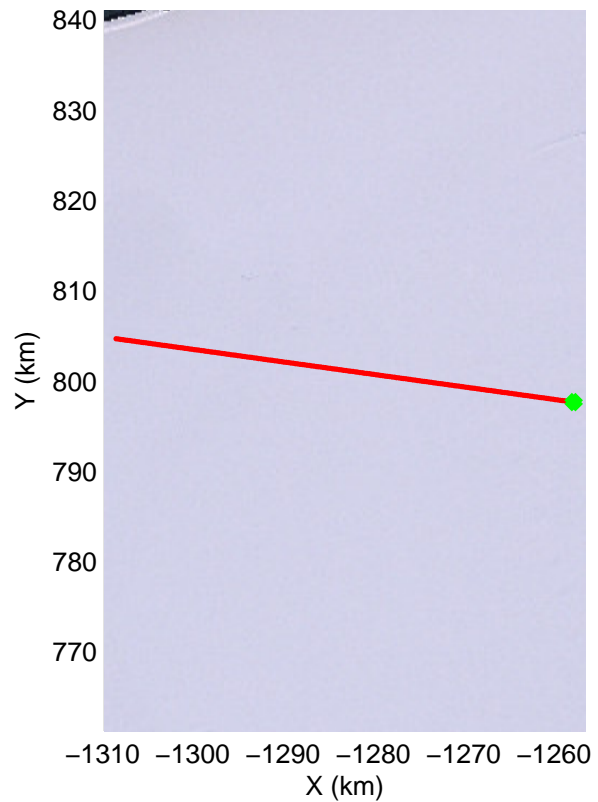
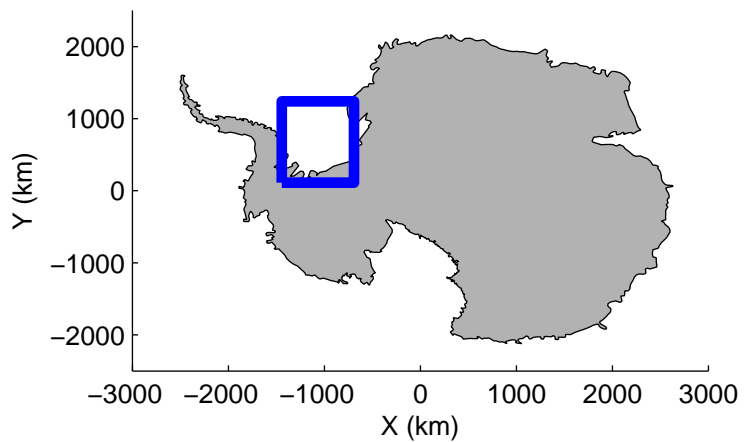


0.00 km	10.41 km	20.79 km	distance	31.17 km	41.55 km	51.93 km
76.754 S	76.669 S	76.585 S	latitude	76.501 S	76.417 S	76.332 S
56.828 W	57.001 W	57.170 W	longitude	57.337 W	57.503 W	57.666 W

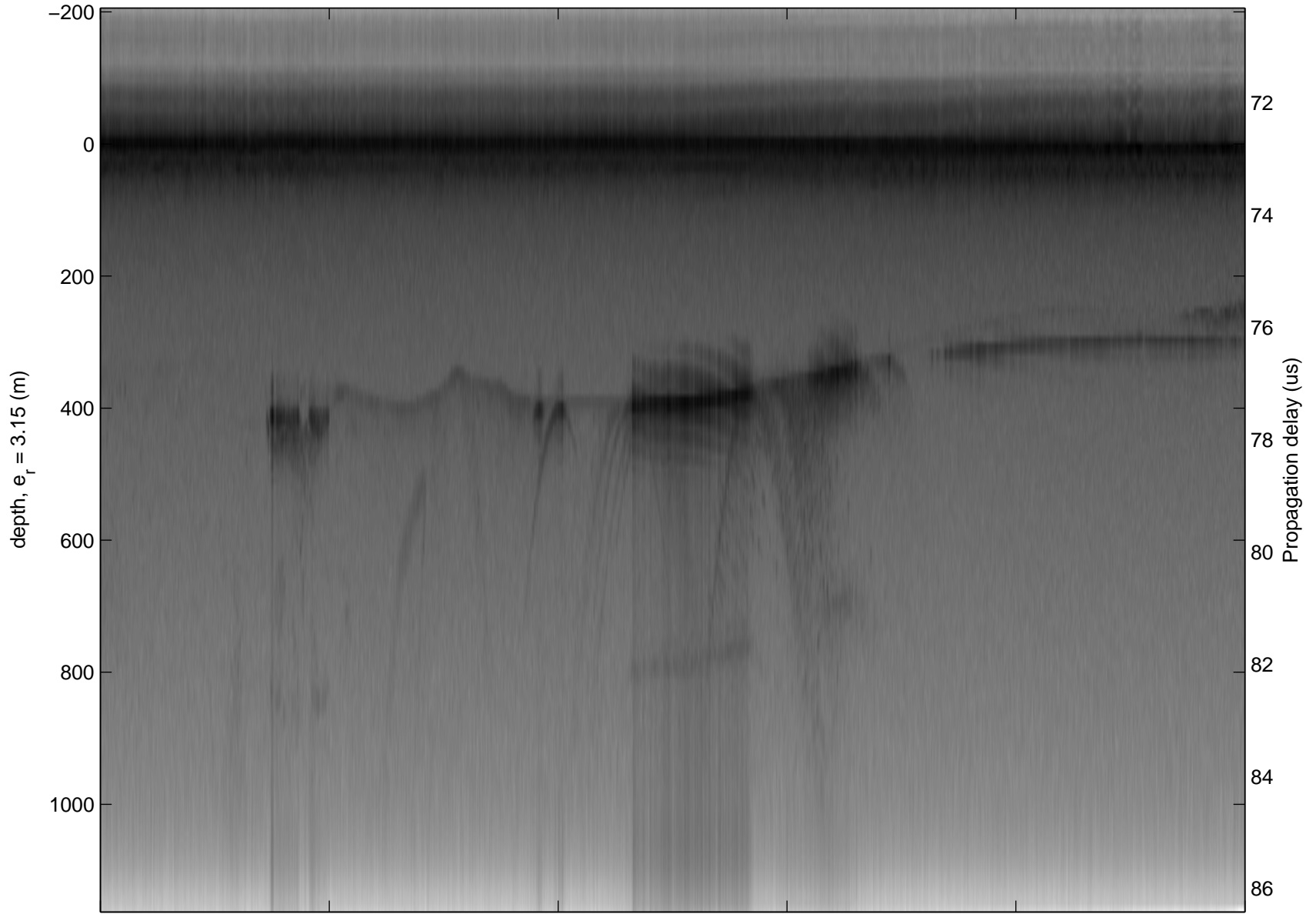
mcords2 2012_Antarctica_DC8:Foundation Lakes 01 20121015_04_011:20:02:07.23 to 20:05:49.16 GPS



0.00 km	10.41 km	20.79 km	distance	31.17 km	41.55 km	51.93 km
76.754 S	76.669 S	76.585 S	latitude	76.501 S	76.417 S	76.332 S
56.828 W	57.001 W	57.170 W	longitude	57.337 W	57.503 W	57.666 W

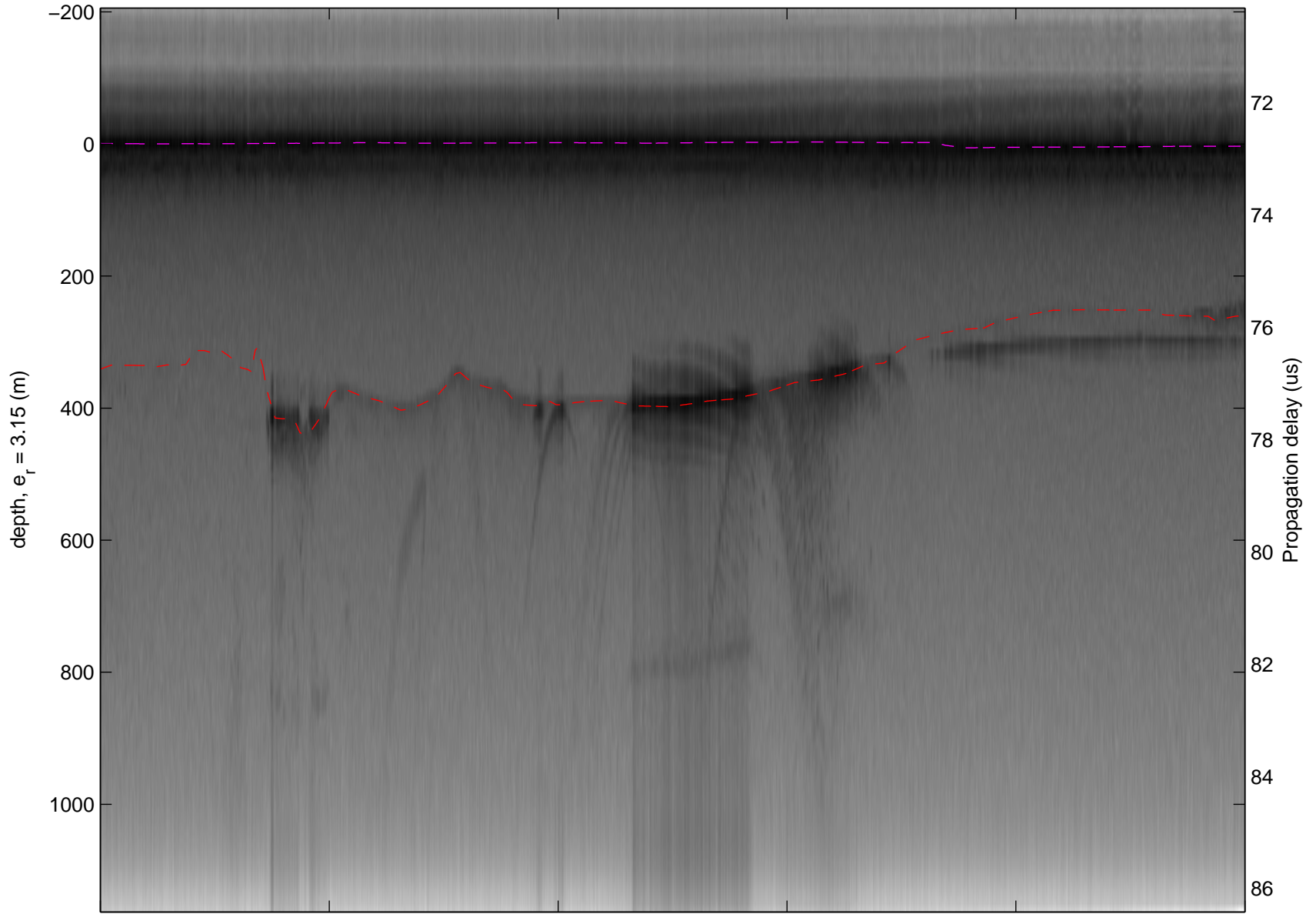


mcords2 2012_Antarctica_DC8:Foundation Lakes 01 20121015_04_012:20:05:40.93 to 20:09:21.80 GPS

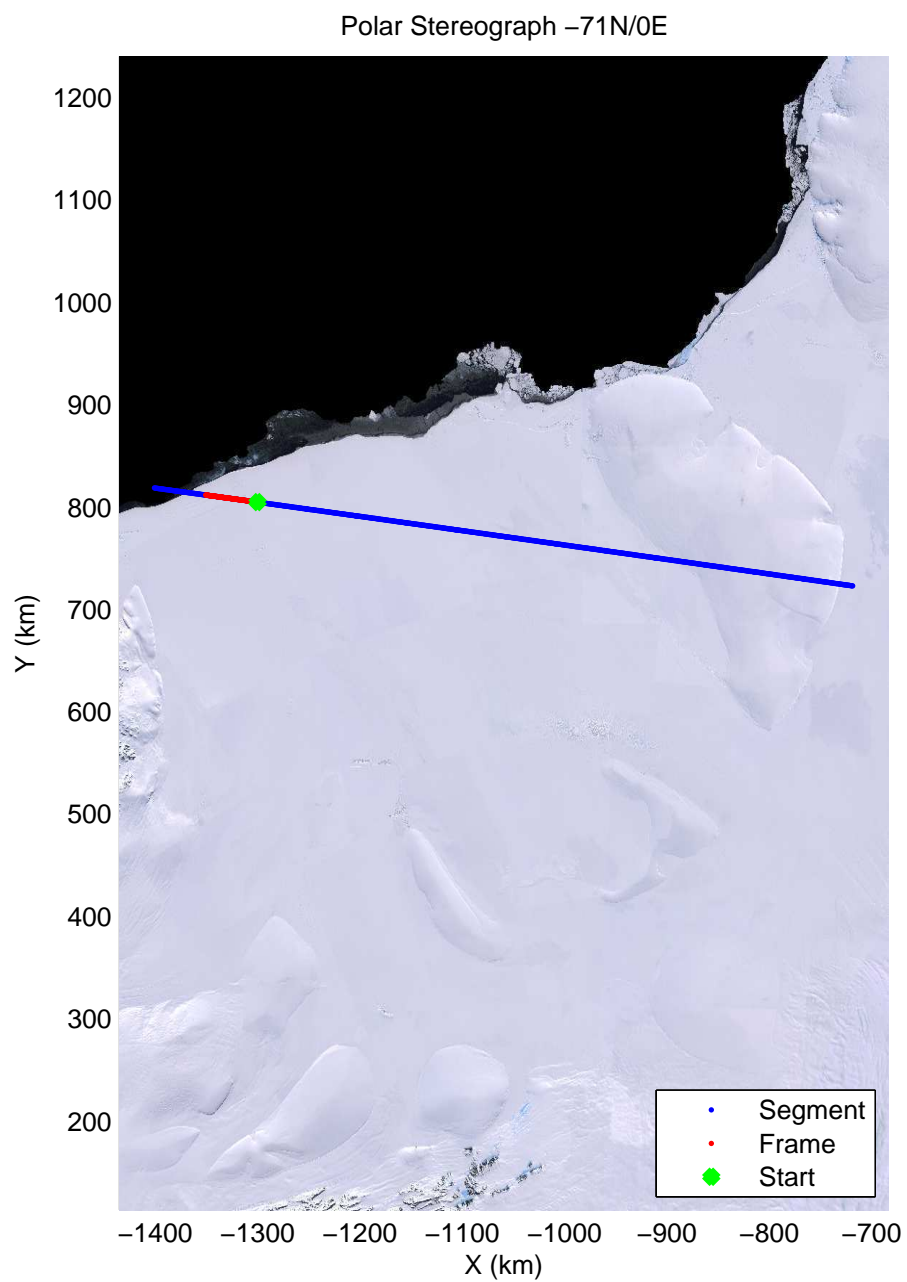
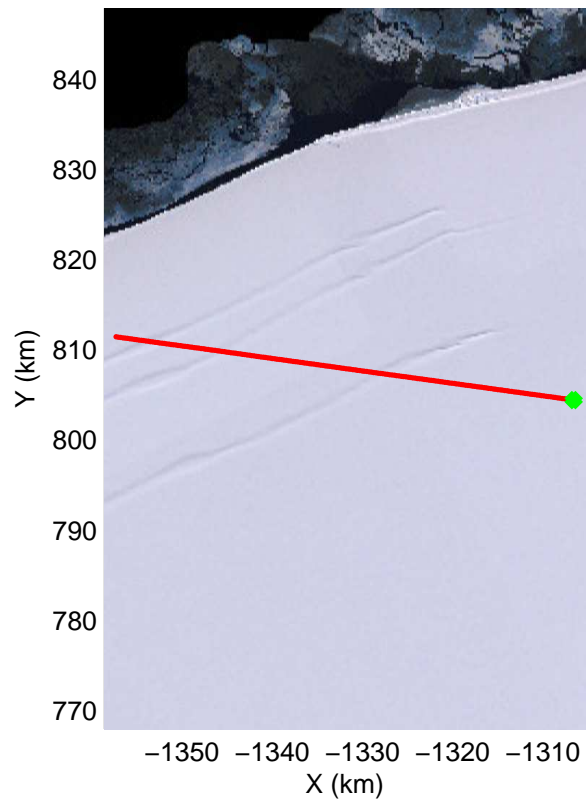
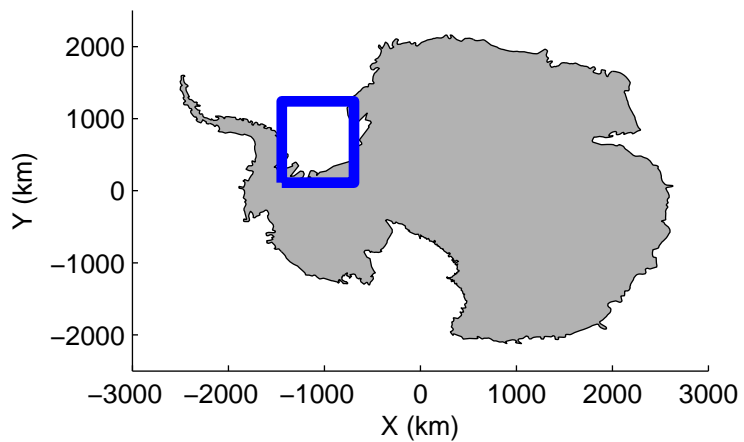


0.00 km	10.41 km	20.79 km	distance	31.17 km	41.55 km	51.93 km
76.348 S	76.263 S	76.178 S	latitude	76.094 S	76.009 S	75.924 S
57.636 W	57.799 W	57.959 W	longitude	58.117 W	58.273 W	58.427 W


mcords2 2012_Antarctica_DC8:Foundation Lakes 01 20121015_04_012:20:05:40.93 to 20:09:21.80 GPS




0.00 km	10.41 km	20.79 km	distance	31.17 km	41.55 km	51.93 km
76.348 S	76.263 S	76.178 S	latitude	76.094 S	76.009 S	75.924 S
57.636 W	57.799 W	57.959 W	longitude	58.117 W	58.273 W	58.427 W

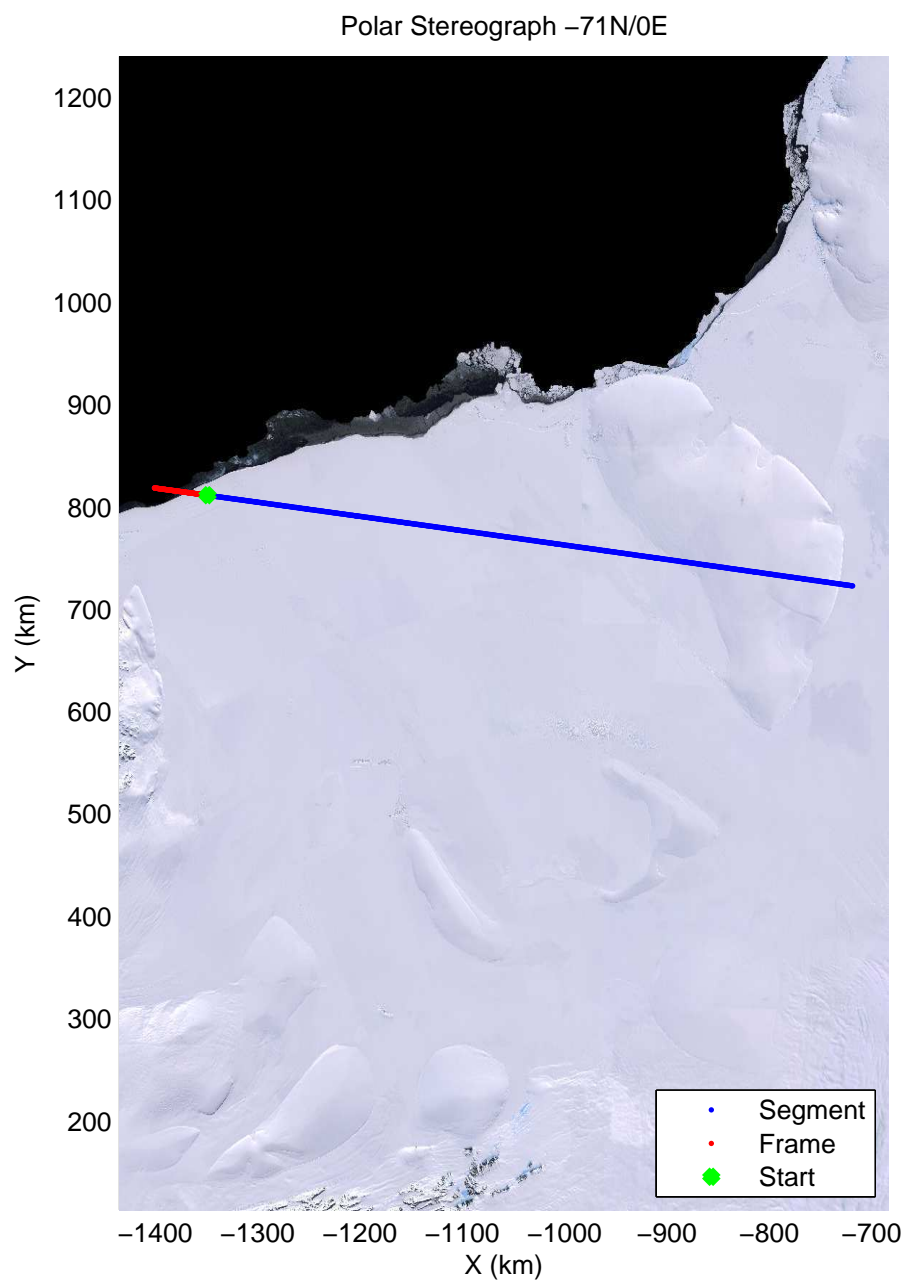
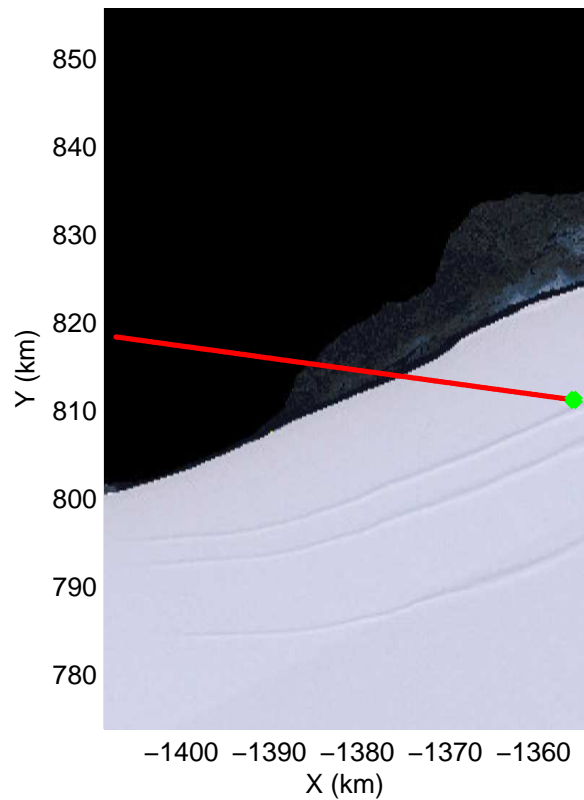
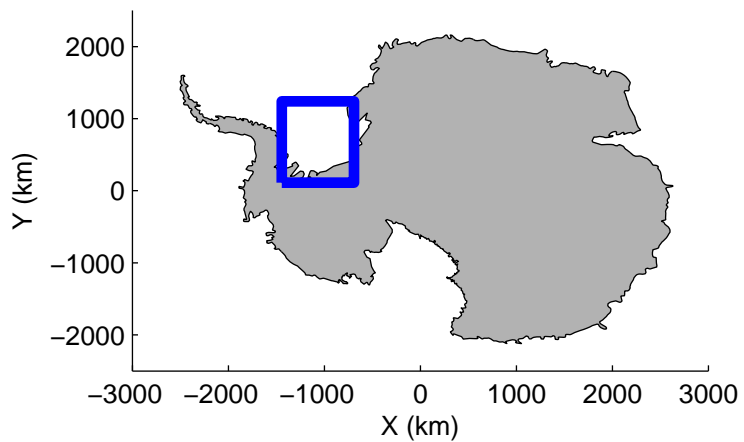


mcords2 2012_Antarctica_DC8:Foundation Lakes 01 20121015_04_013:20:09:13.54 to 20:12:53.28 GPS

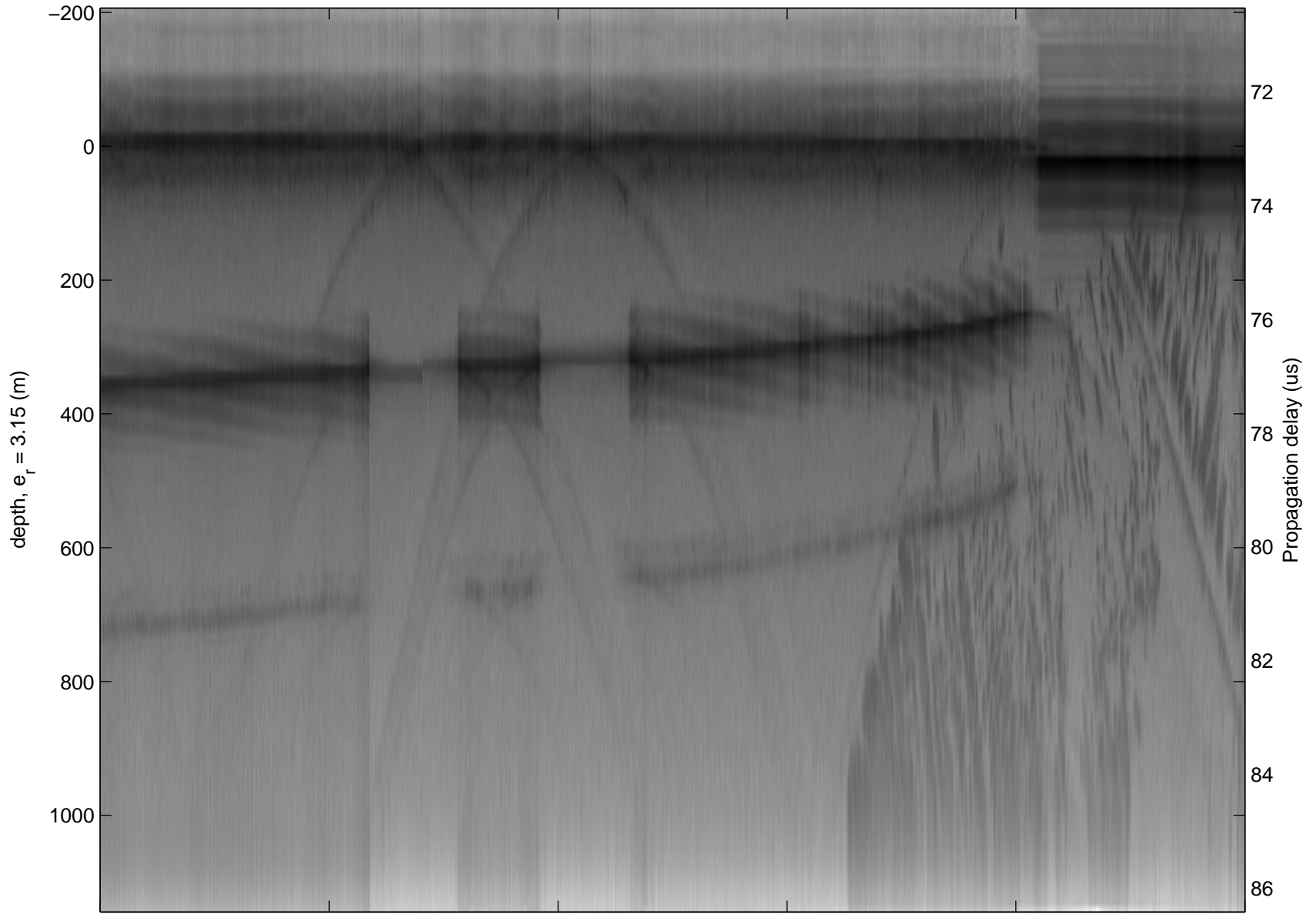


mcords2 2012_Antarctica_DC8:Foundation Lakes 01 20121015_04_013:20:09:13.54 to 20:12:53.28 GPS





mcords2 2012_Antarctica_DC8:Foundation Lakes 01 20121015_04_014:20:12:45.15 to 20:16:30.07 GPS



0.00 km	10.65 km	21.27 km	distance	31.92 km	42.54 km	53.17 km
75.529 S	75.442 S	75.354 S	latitude	75.266 S	75.178 S	75.091 S
59.118 W	59.266 W	59.412 W	longitude	59.557 W	59.700 W	59.841 W

mcords2 2012_Antarctica_DC8:Foundation Lakes 01 20121015_04_014:20:12:45.15 to 20:16:30.07 GPS

