

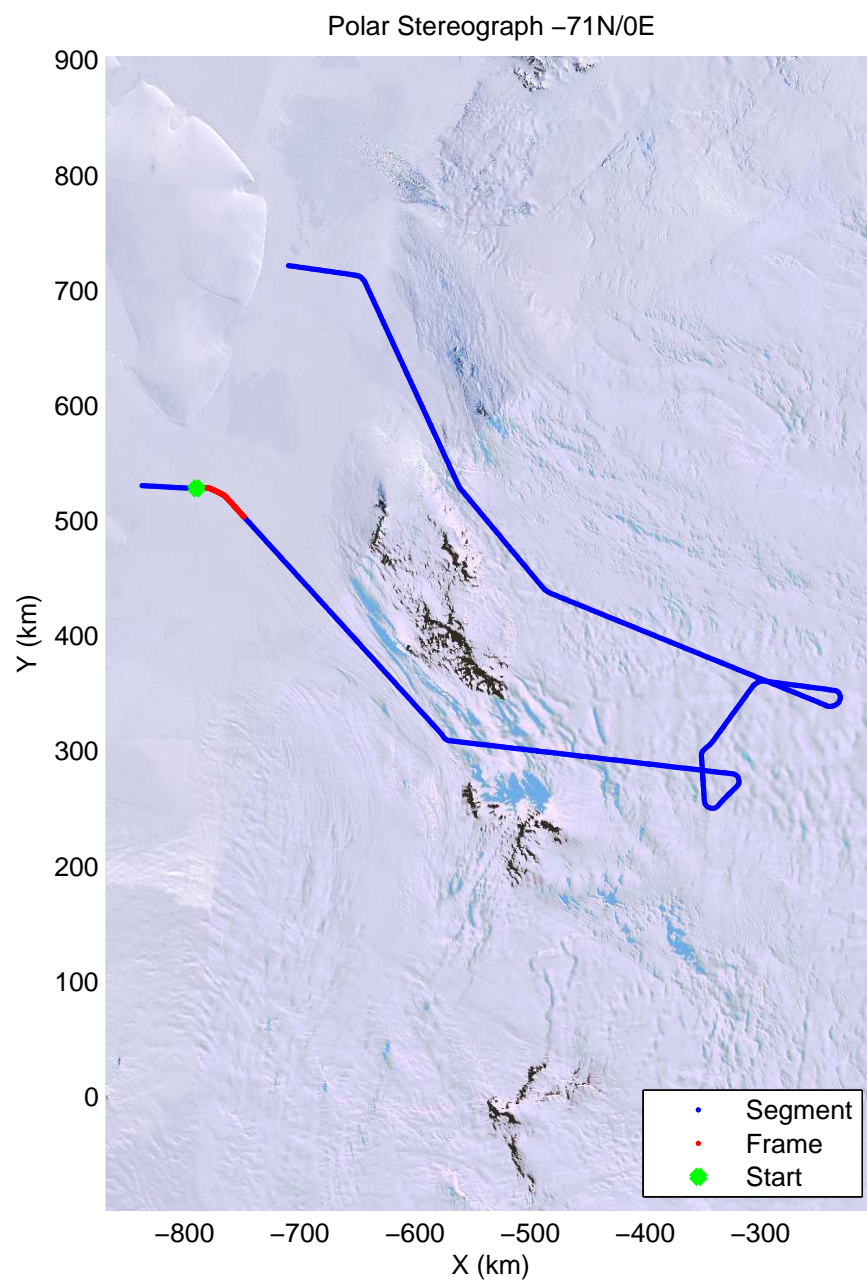
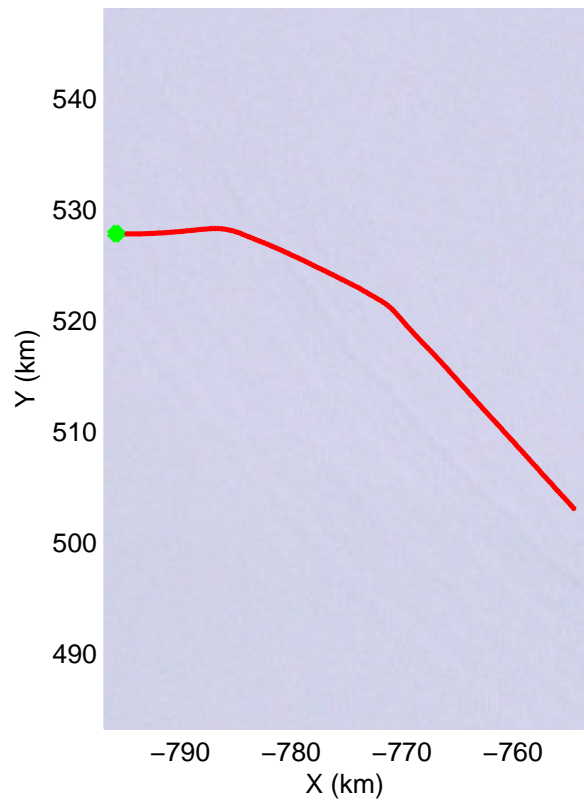
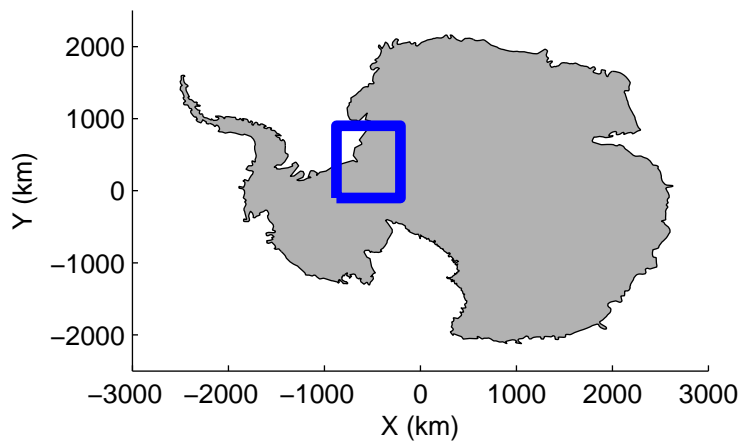


mcords2 2012\_Antarctica\_DC8:Foundation Lakes 01 20121015\_03\_001:16:10:56.24 to 16:16:57.82 GPS




mcords2 2012\_Antarctica\_DC8:Foundation Lakes 01 20121015\_03\_001:16:10:56.24 to 16:16:57.82 GPS




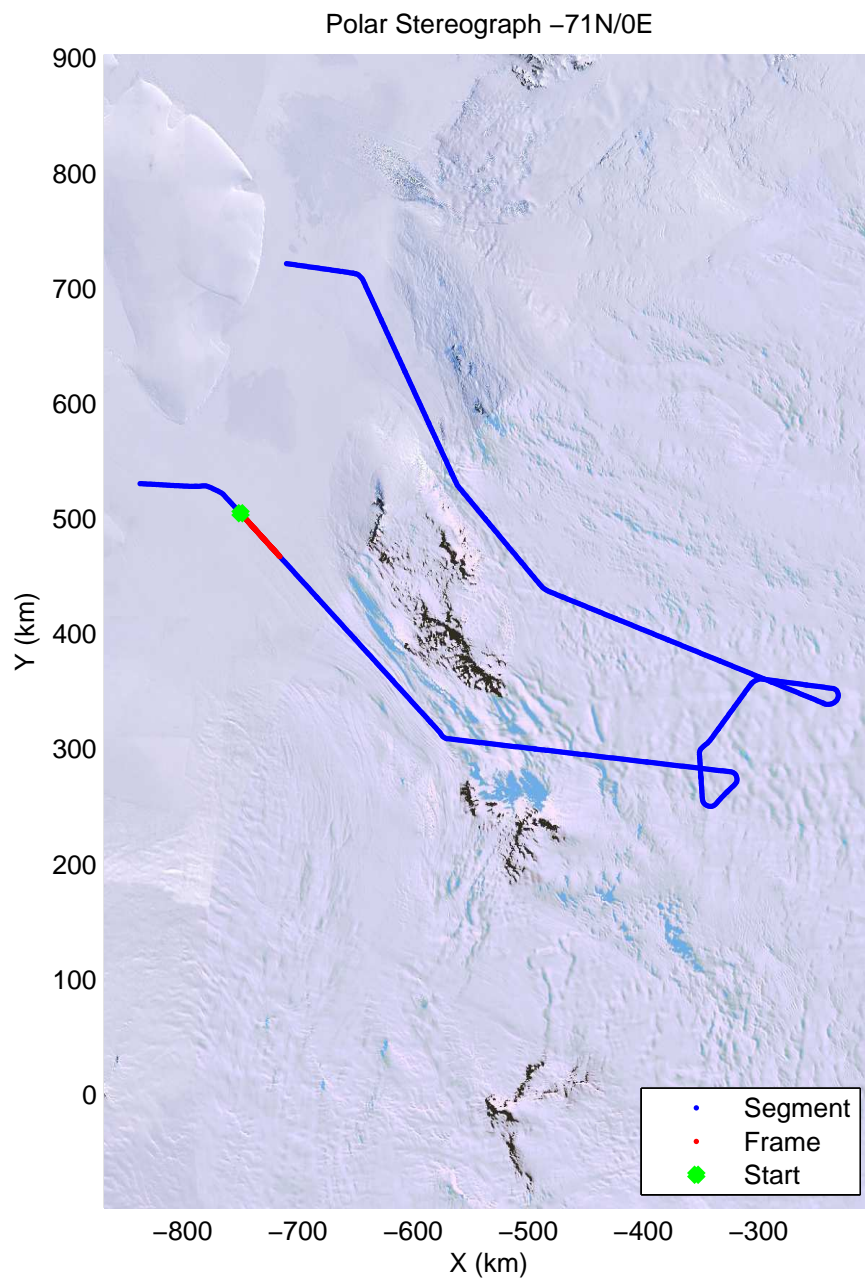
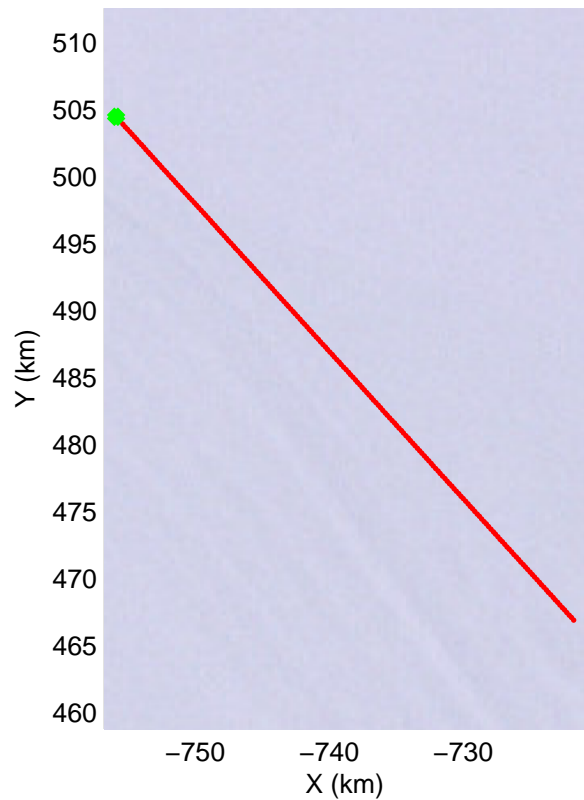
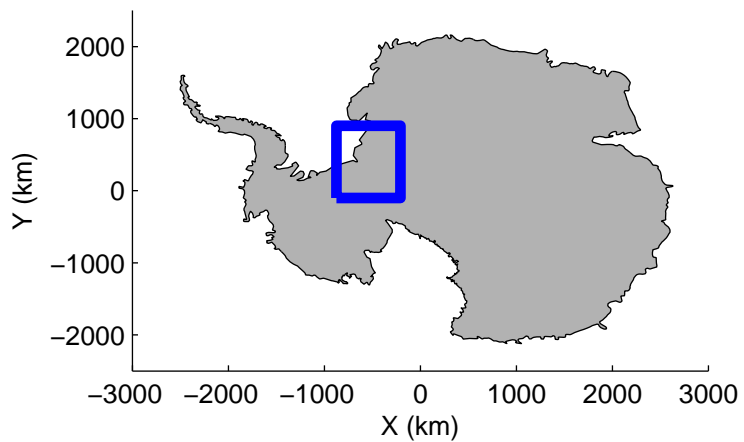


mcords2 2012\_Antarctica\_DC8:Foundation Lakes 01 20121015\_03\_002:16:16:42.87 to 16:23:18.05 GPS

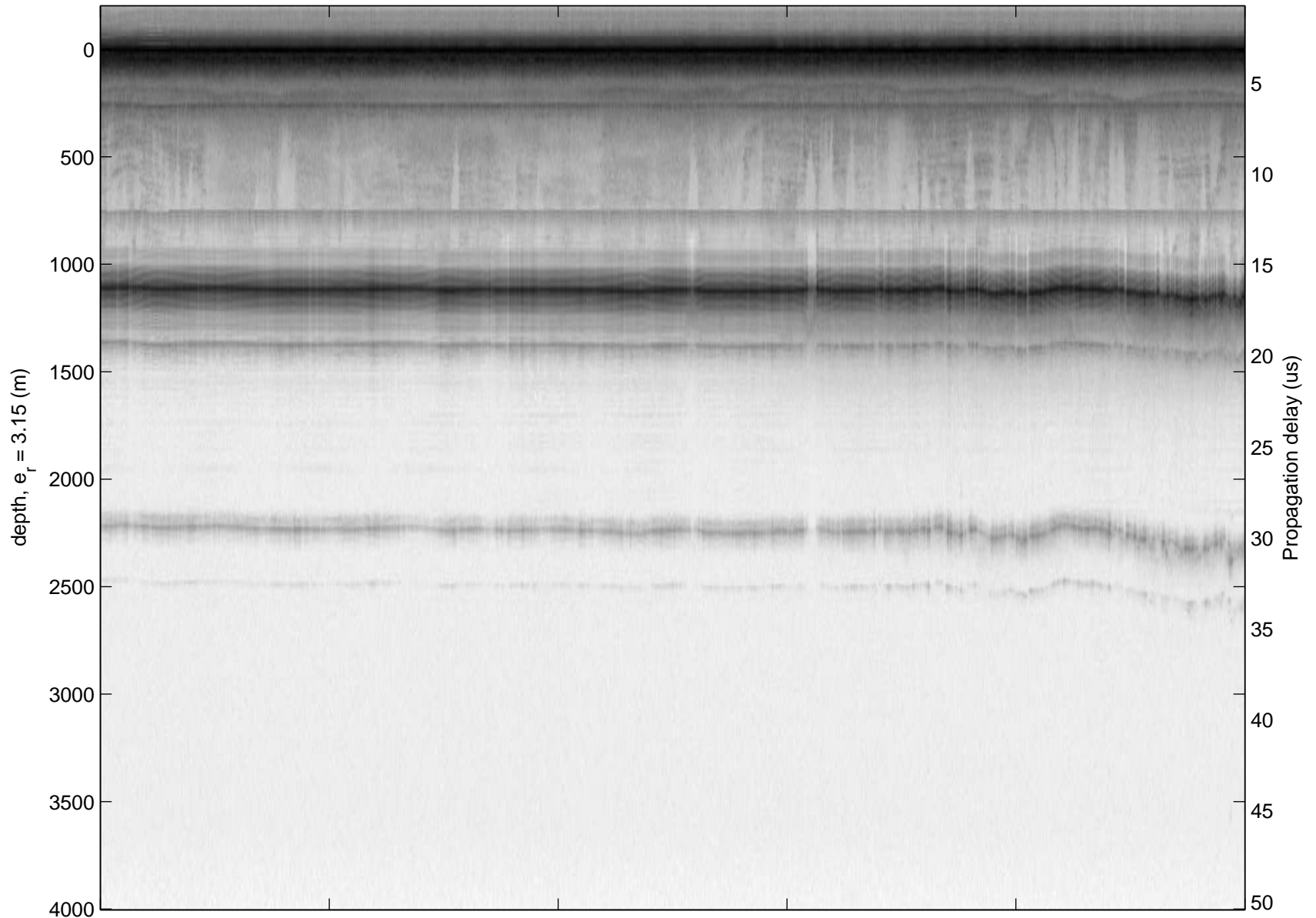


mcords2 2012\_Antarctica\_DC8:Foundation Lakes 01 20121015\_03\_002:16:16:42.87 to 16:23:18.05 GPS





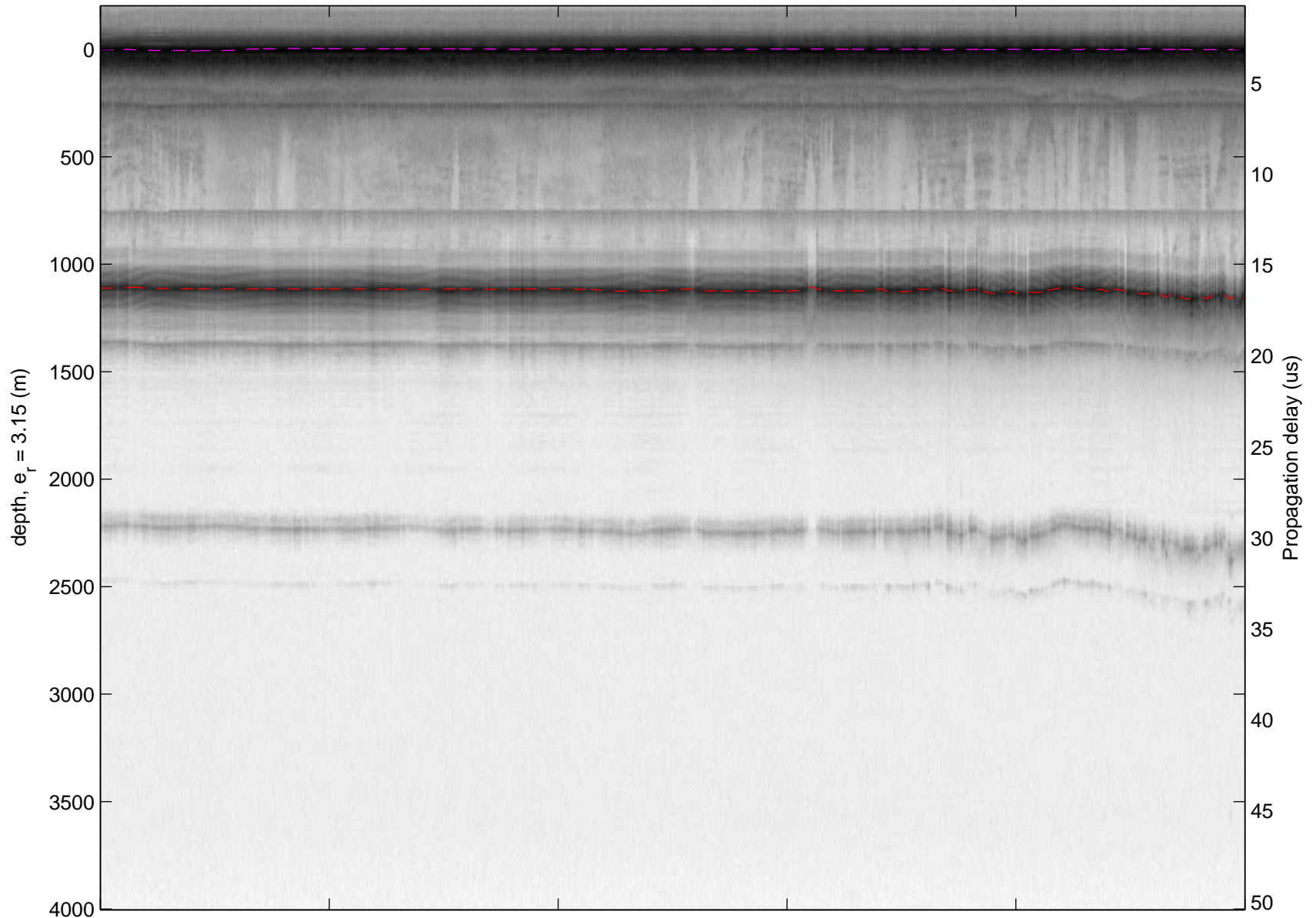
mcords2 2012\_Antarctica\_DC8:Foundation Lakes 01 20121015\_03\_003:16:23:03.36 to 16:29:32.19 GPS

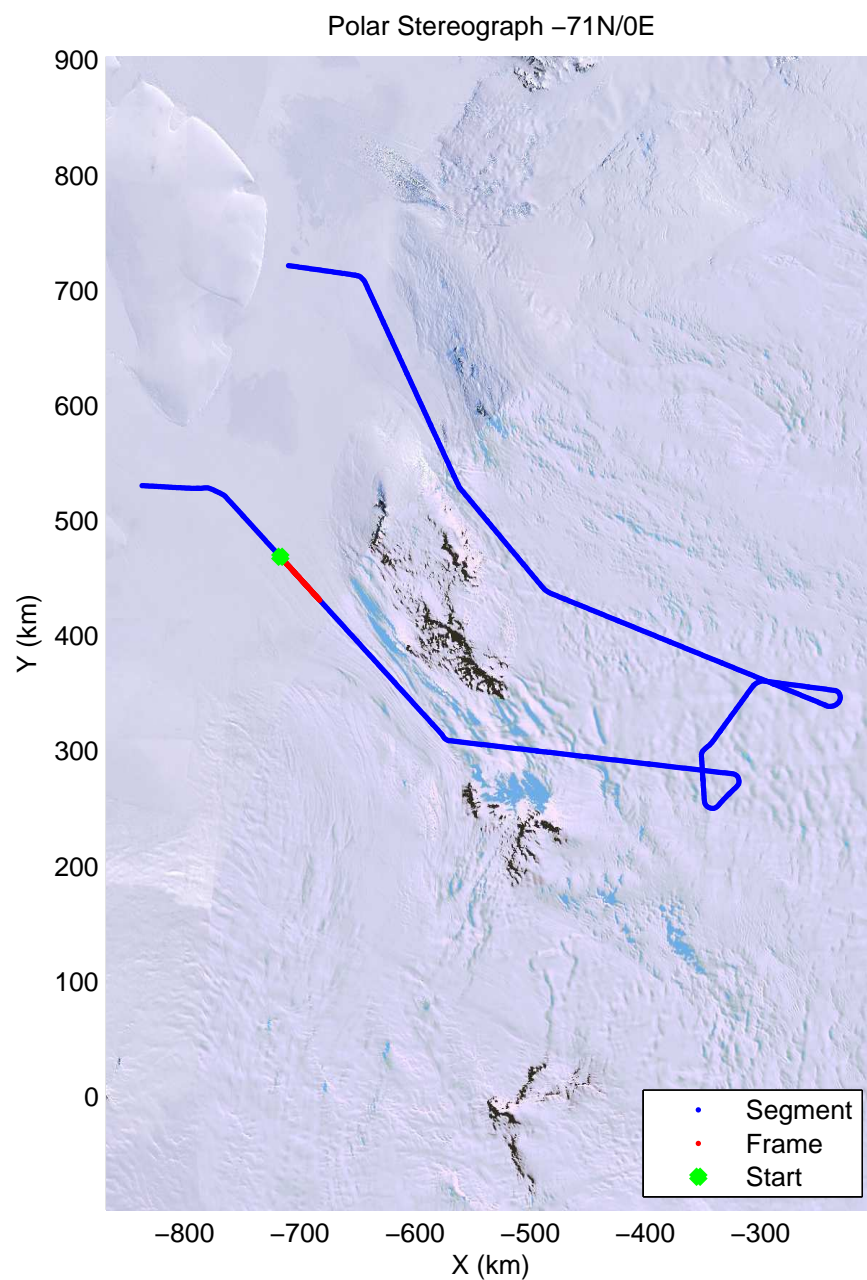
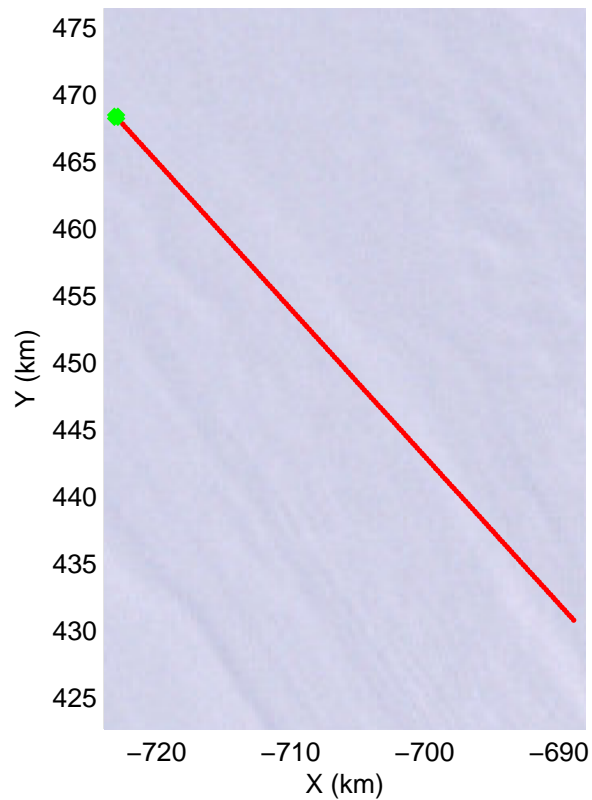
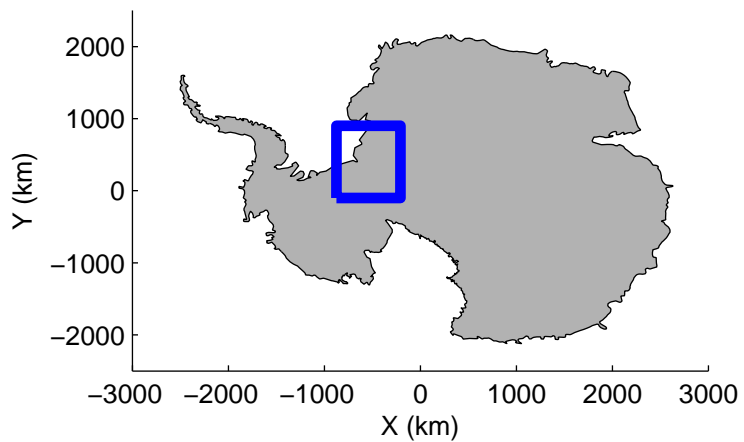


|          |          |          |           |          |          |          |
|----------|----------|----------|-----------|----------|----------|----------|
| 0.00 km  | 10.41 km | 20.79 km | distance  | 31.18 km | 41.55 km | 51.93 km |
| 81.646 S | 81.736 S | 81.826 S | latitude  | 81.916 S | 82.006 S | 82.096 S |
| 56.303 W | 56.460 W | 56.620 W | longitude | 56.784 W | 56.951 W | 57.122 W |




mcords2 2012\_Antarctica\_DC8:Foundation Lakes 01 20121015\_03\_003:16:23:03.36 to 16:29:32.19 GPS

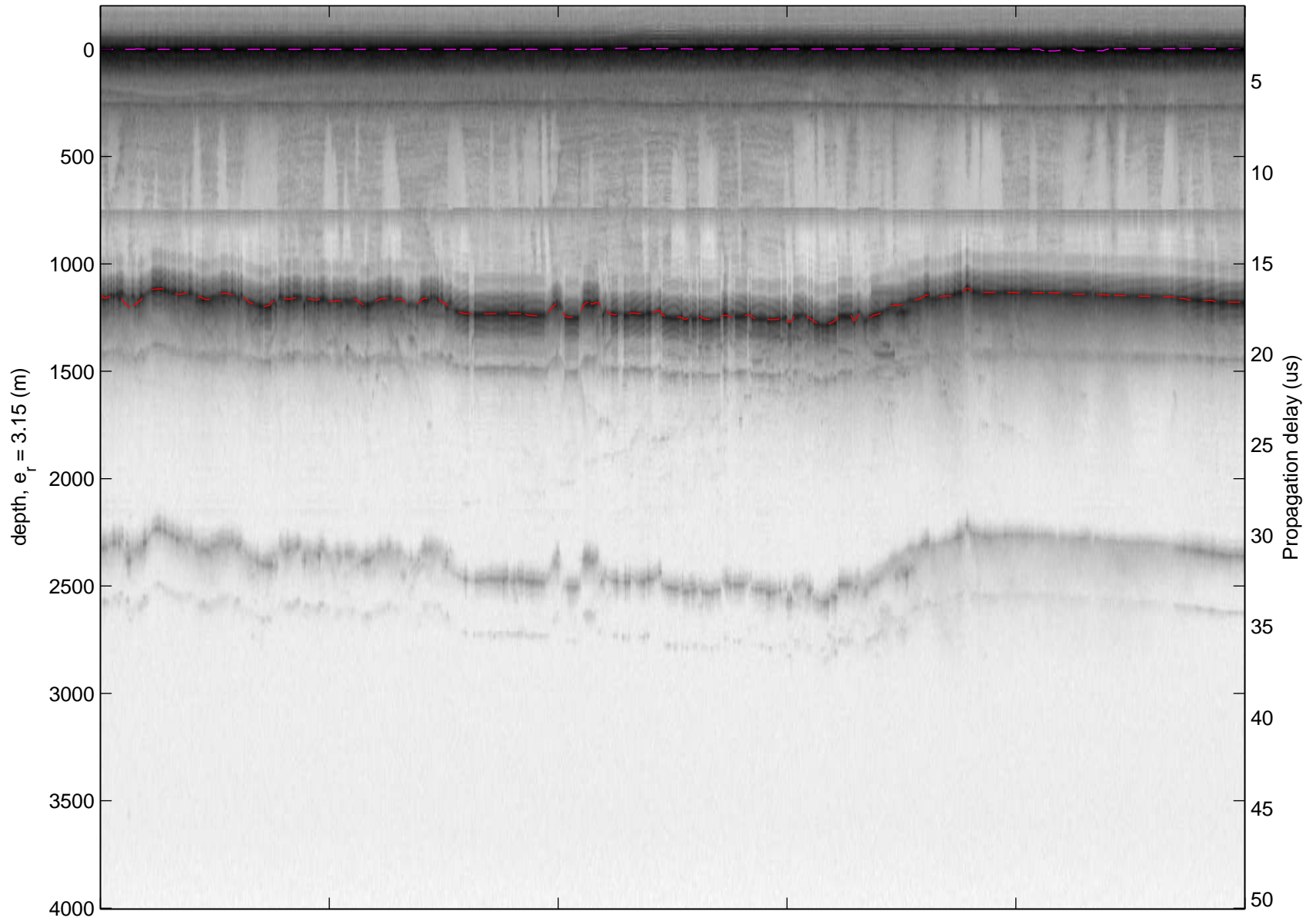




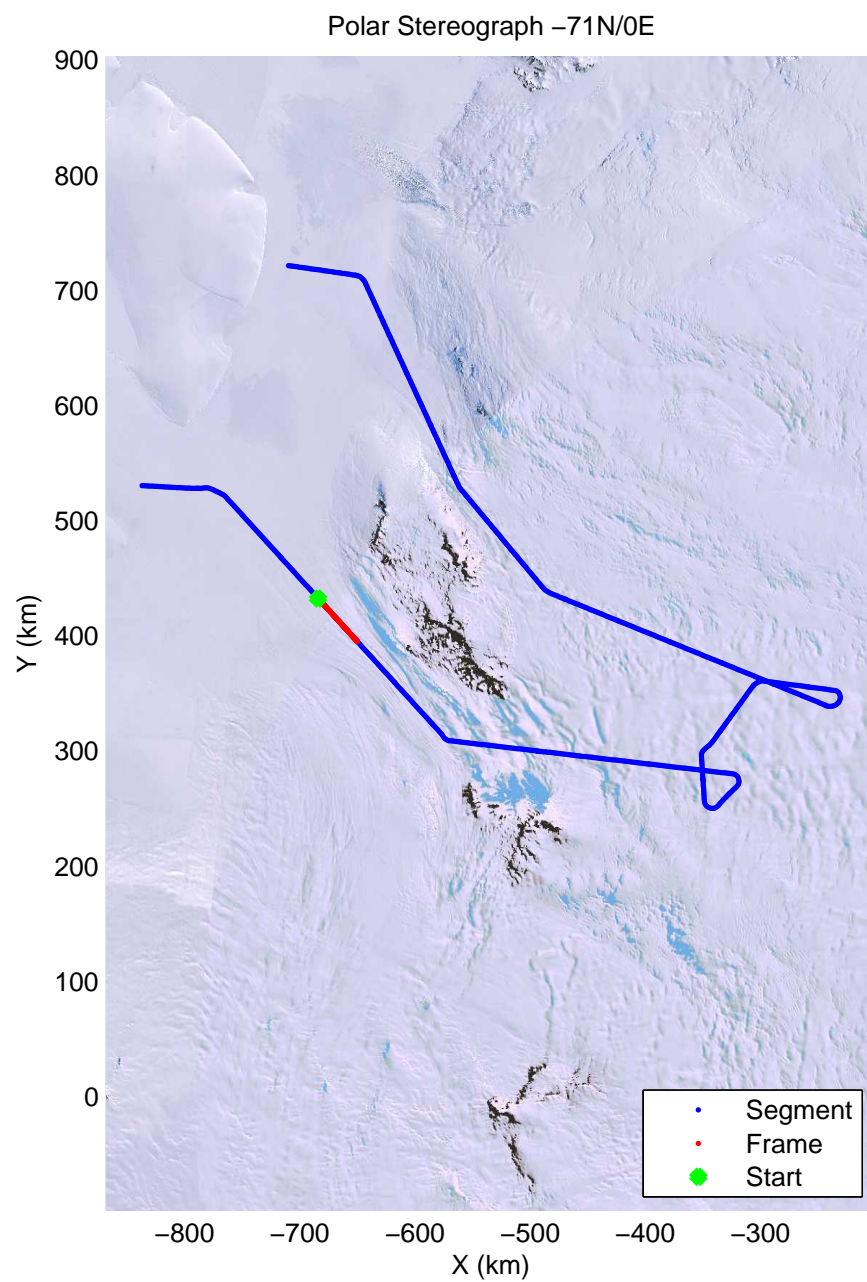

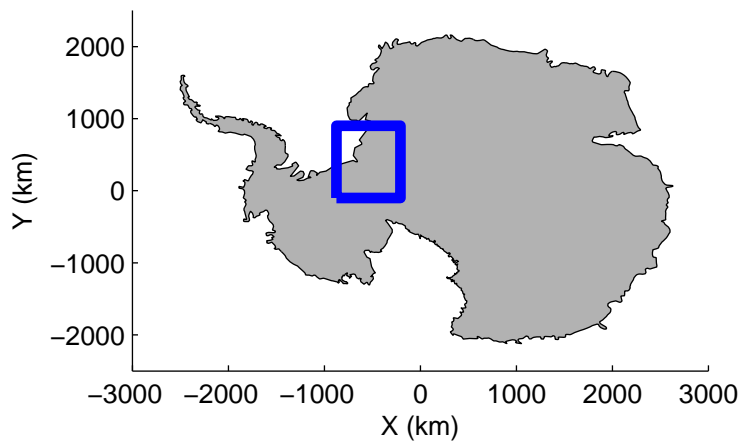
mcords2 2012\_Antarctica\_DC8:Foundation Lakes 01 20121015\_03\_004:16:29:17.52 to 16:35:51.14 GPS




mcords2 2012\_Antarctica\_DC8:Foundation Lakes 01 20121015\_03\_004:16:29:17.52 to 16:35:51.14 GPS




|          |          |          |           |          |          |          |
|----------|----------|----------|-----------|----------|----------|----------|
| 0.00 km  | 10.41 km | 20.79 km | distance  | 31.20 km | 41.58 km | 51.96 km |
| 82.079 S | 82.169 S | 82.259 S | latitude  | 82.349 S | 82.439 S | 82.528 S |
| 57.090 W | 57.265 W | 57.444 W | longitude | 57.626 W | 57.814 W | 58.005 W |

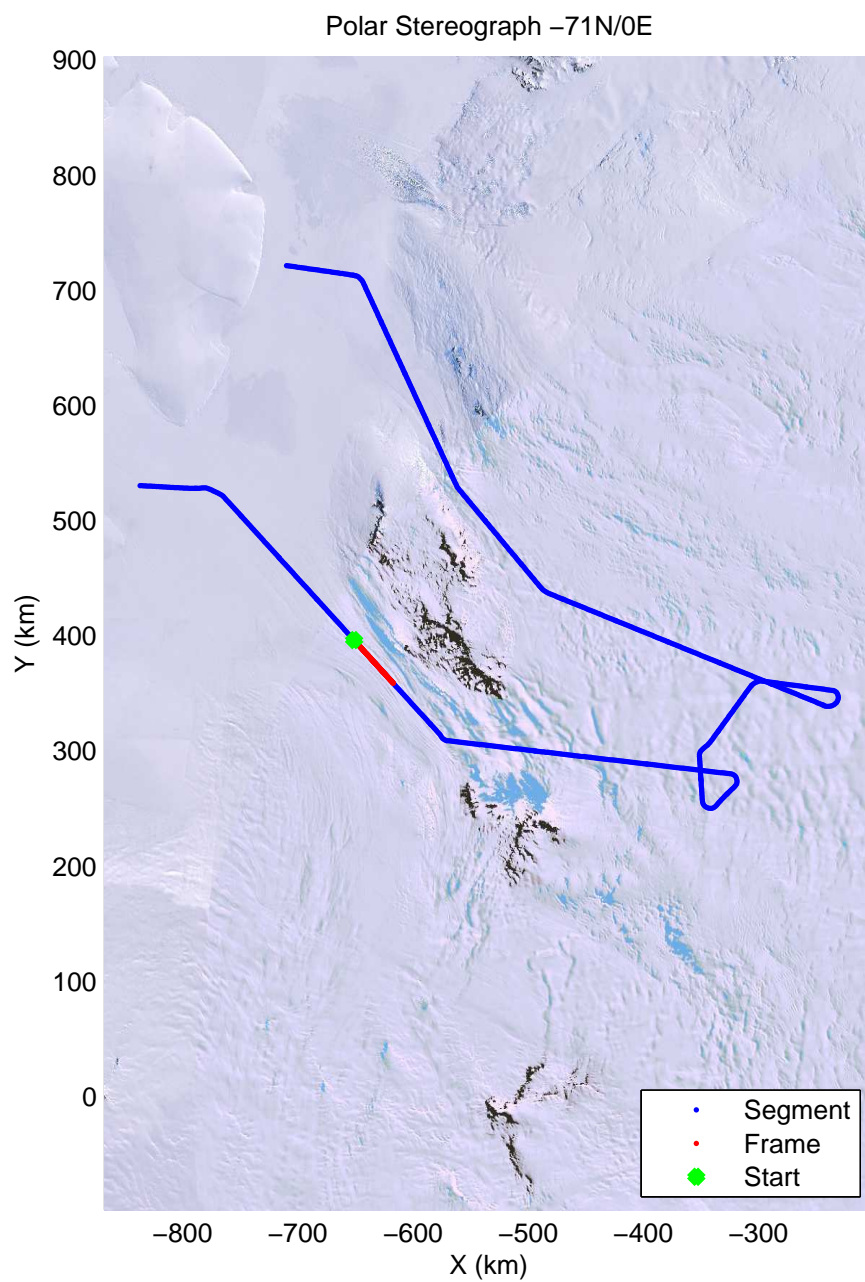

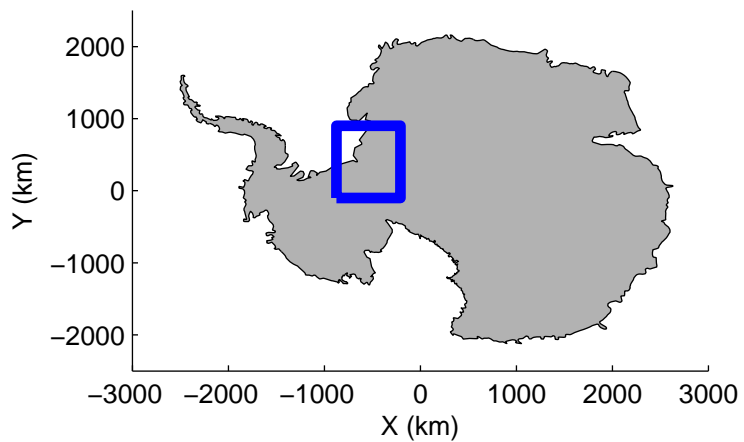


mcords2 2012\_Antarctica\_DC8:Foundation Lakes 01 20121015\_03\_005:16:35:36.92 to 16:42:02.65 GPS



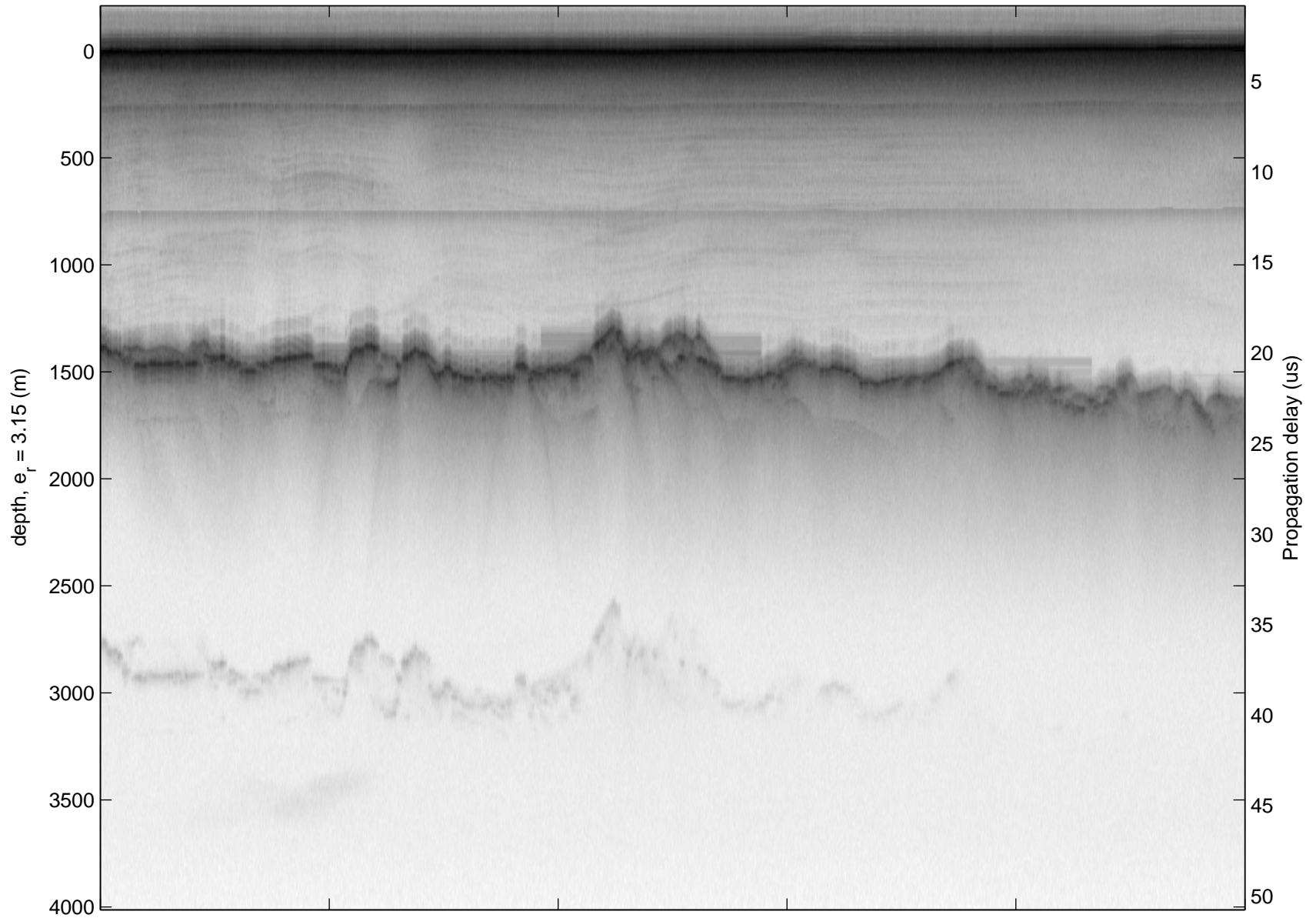
mcords2 2012\_Antarctica\_DC8:Foundation Lakes 01 20121015\_03\_005:16:35:36.92 to 16:42:02.65 GPS





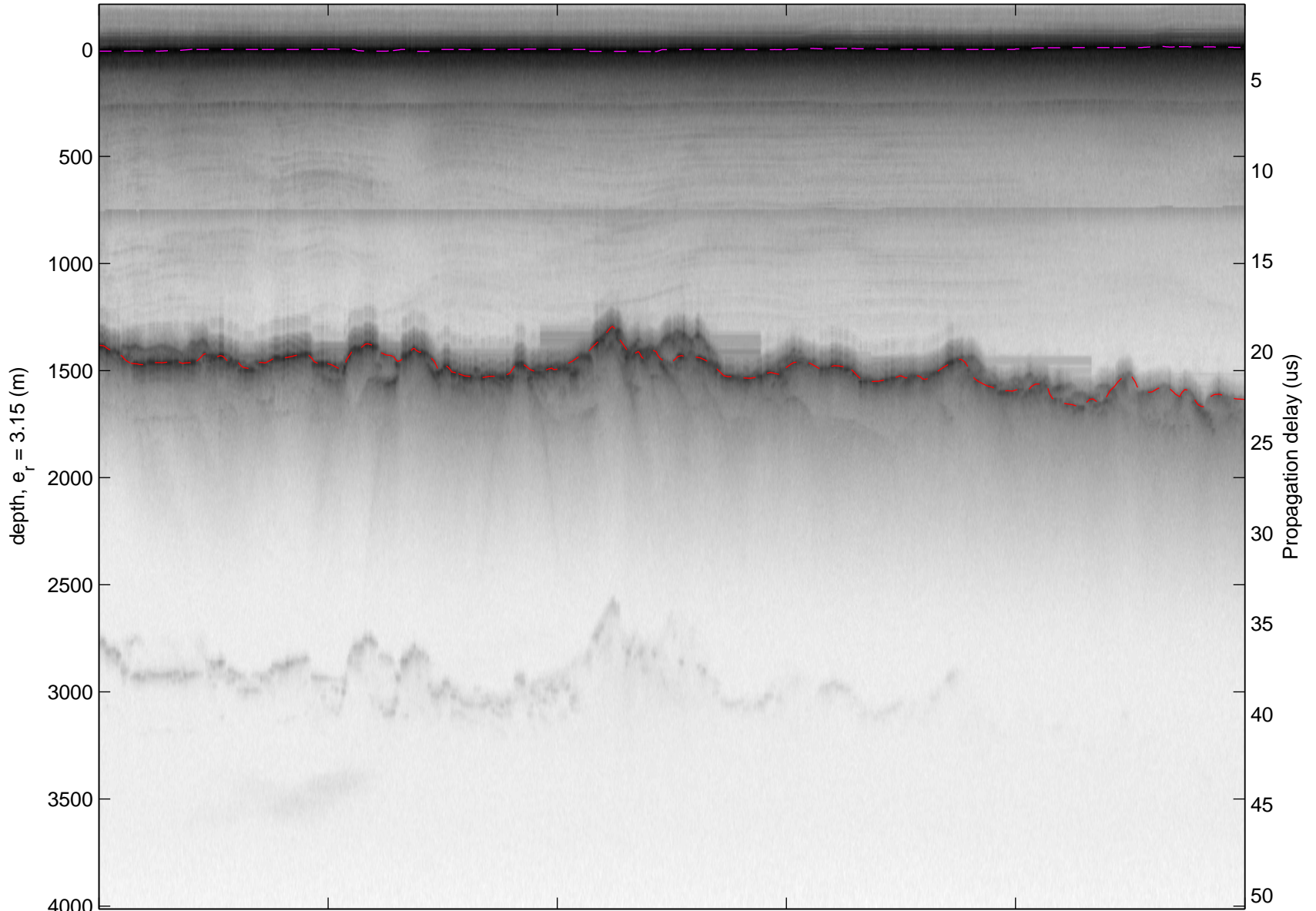


mcords2 2012\_Antarctica\_DC8:Foundation Lakes 01 20121015\_03\_006:16:41:48.11 to 16:48:18.73 GPS

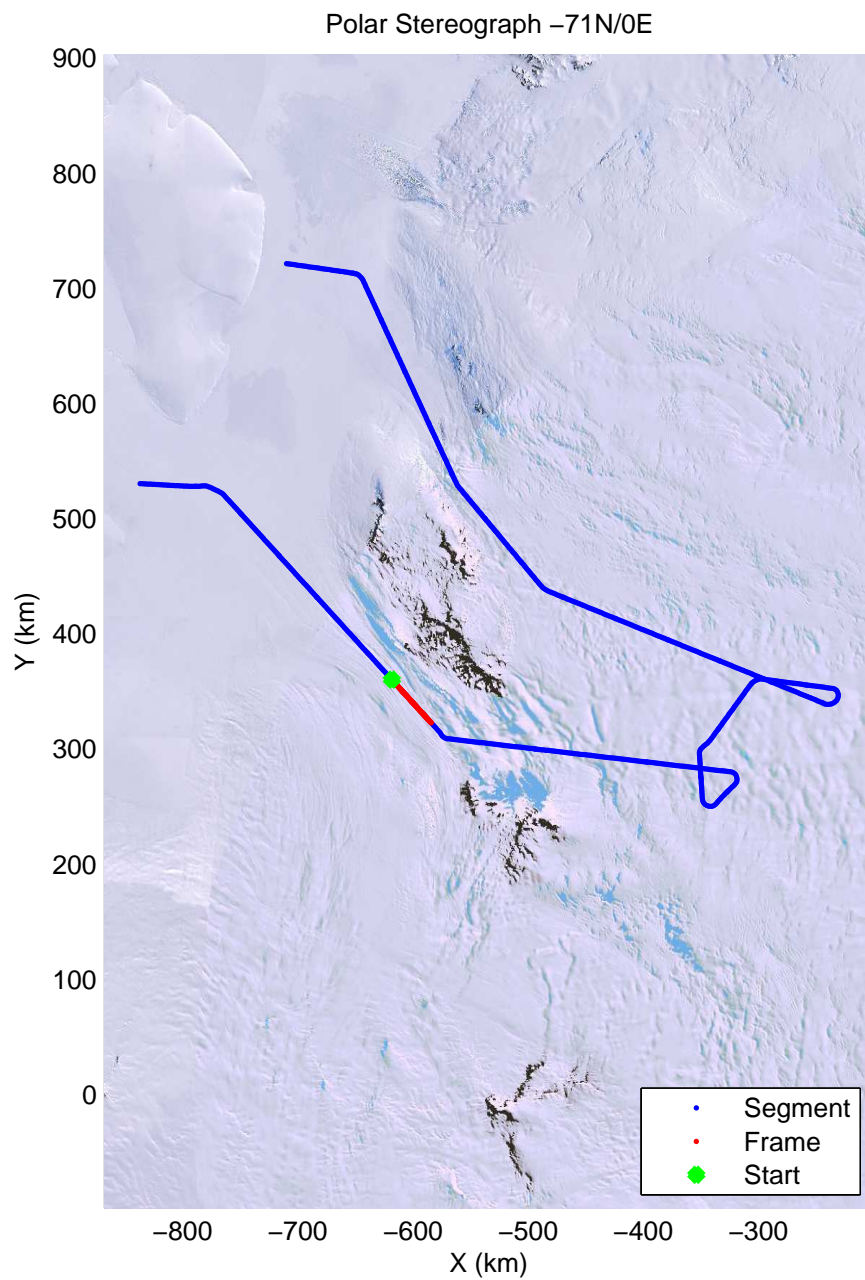

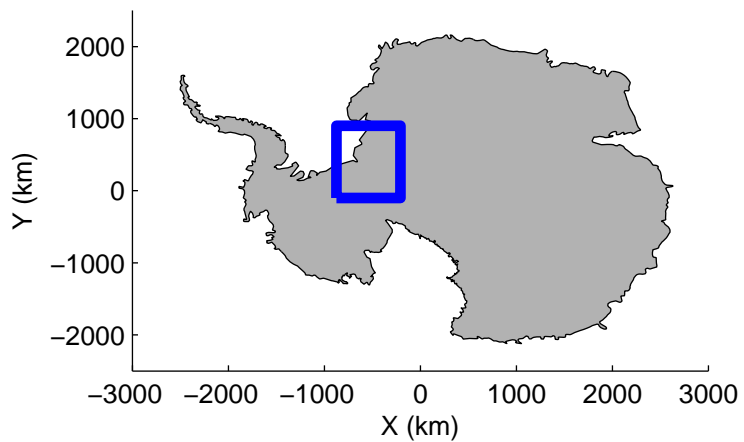


|          |          |          |           |          |          |          |
|----------|----------|----------|-----------|----------|----------|----------|
| 0.00 km  | 10.41 km | 20.79 km | distance  | 31.17 km | 41.55 km | 51.93 km |
| 82.941 S | 83.031 S | 83.119 S | latitude  | 83.208 S | 83.297 S | 83.385 S |
| 58.954 W | 59.174 W | 59.399 W | longitude | 59.631 W | 59.868 W | 60.111 W |


mcords2 2012\_Antarctica\_DC8:Foundation Lakes 01 20121015\_03\_006:16:41:48.11 to 16:48:18.73 GPS




|          |          |          |           |          |          |          |
|----------|----------|----------|-----------|----------|----------|----------|
| 0.00 km  | 10.41 km | 20.79 km | distance  | 31.17 km | 41.55 km | 51.93 km |
| 82.941 S | 83.031 S | 83.119 S | latitude  | 83.208 S | 83.297 S | 83.385 S |
| 58.954 W | 59.174 W | 59.399 W | longitude | 59.631 W | 59.868 W | 60.111 W |

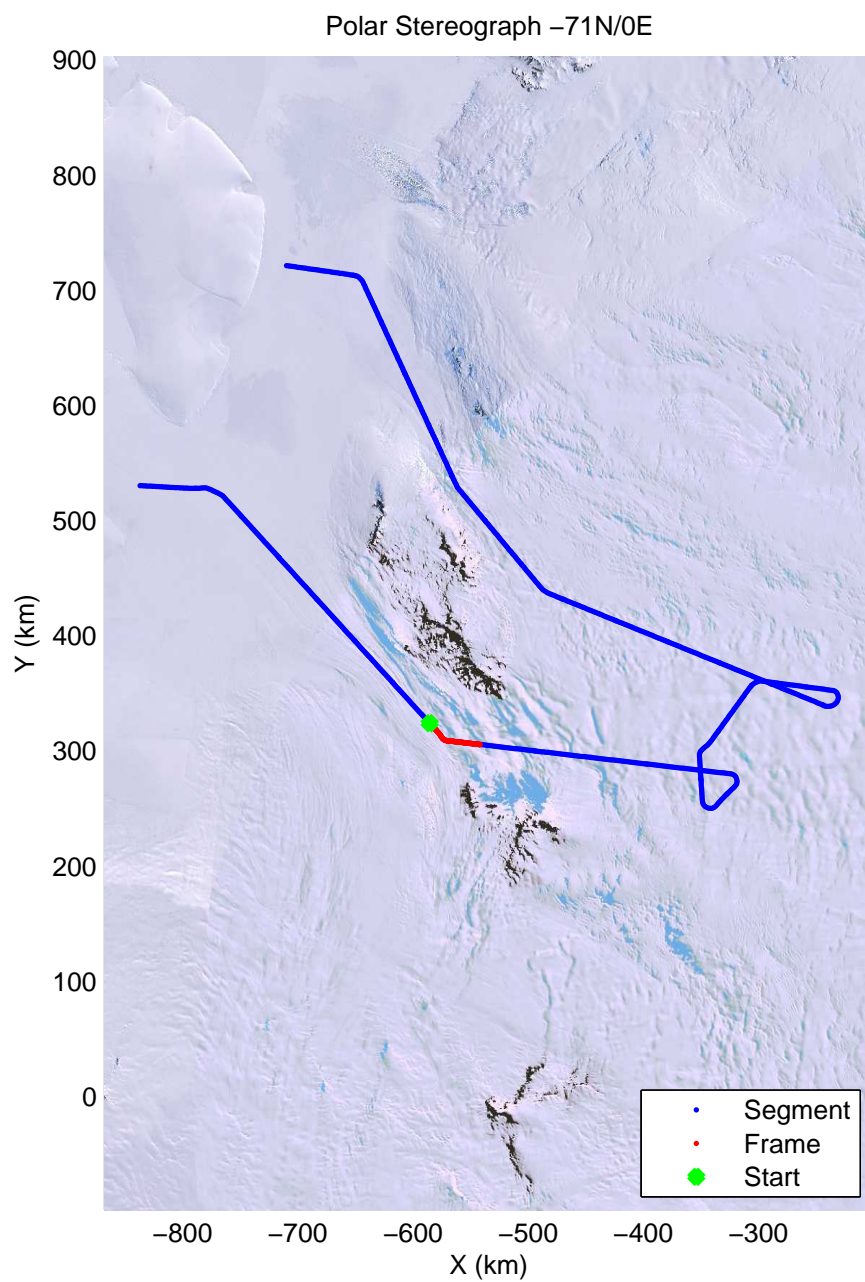
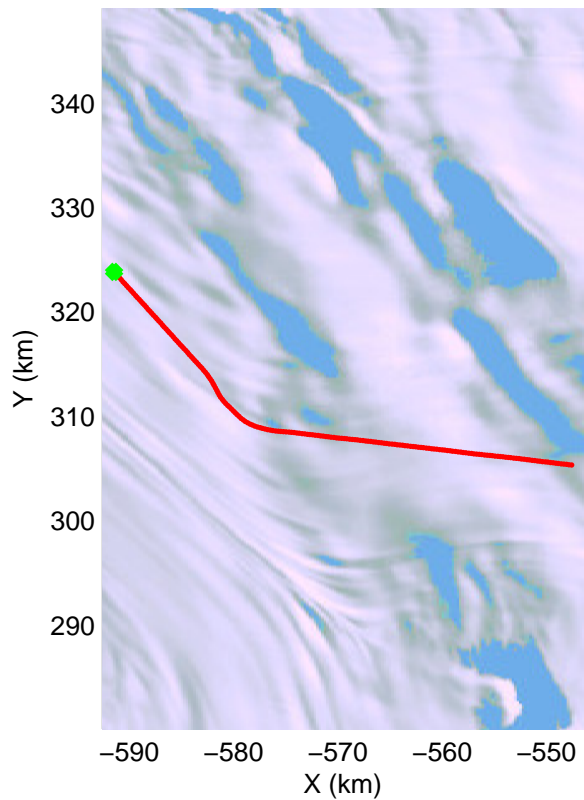
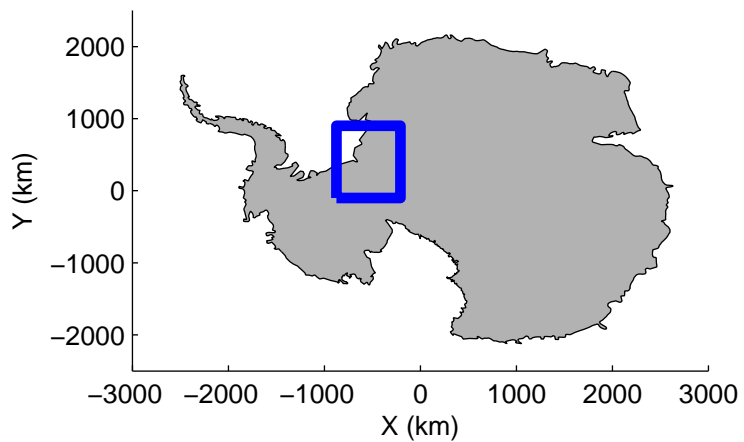


mcords2 2012\_Antarctica\_DC8:Foundation Lakes 01 20121015\_03\_007:16:48:04.10 to 16:54:32.84 GPS




mcords2 2012\_Antarctica\_DC8:Foundation Lakes 01 20121015\_03\_007:16:48:04.10 to 16:54:32.84 GPS






mcords2 2012\_Antarctica\_DC8:Foundation Lakes 01 20121015\_03\_008:16:54:18.28 to 17:01:02.16 GPS

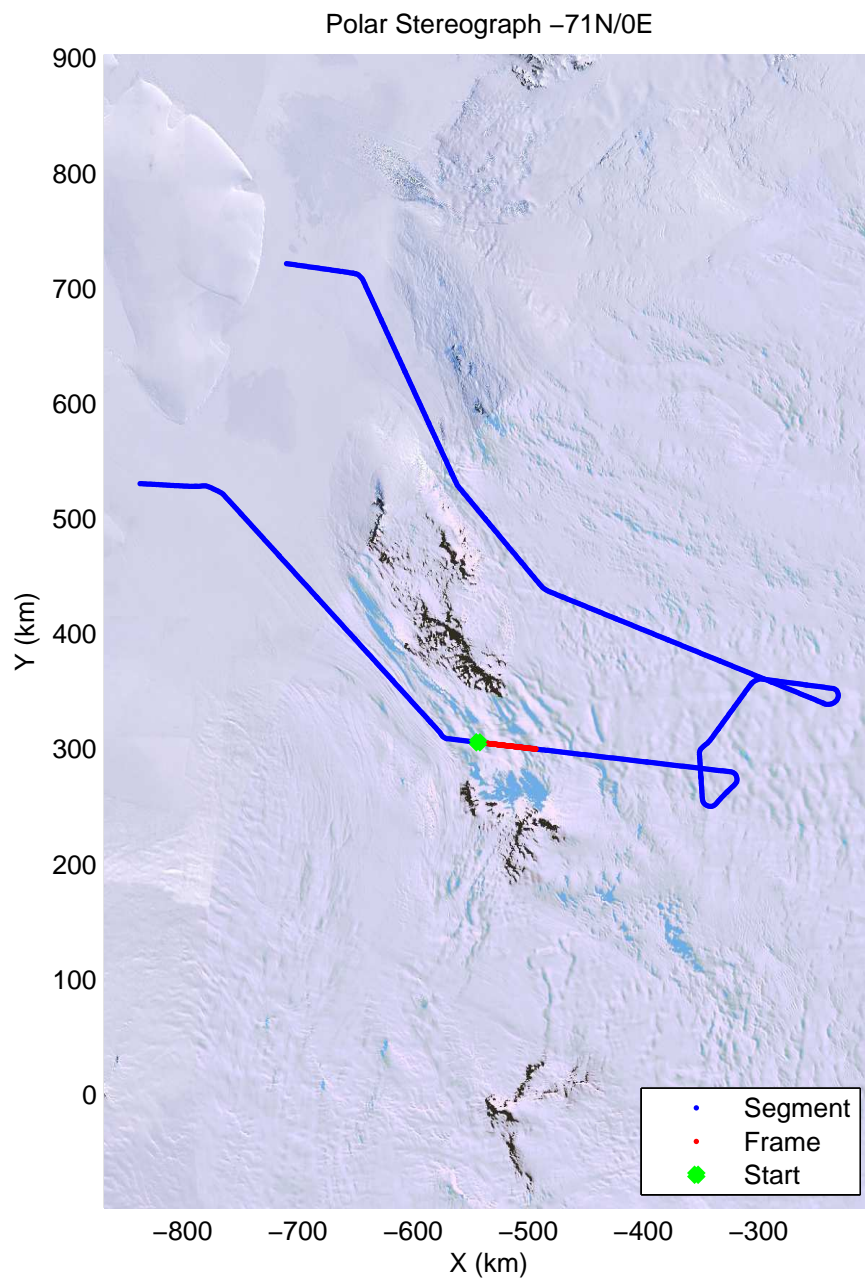
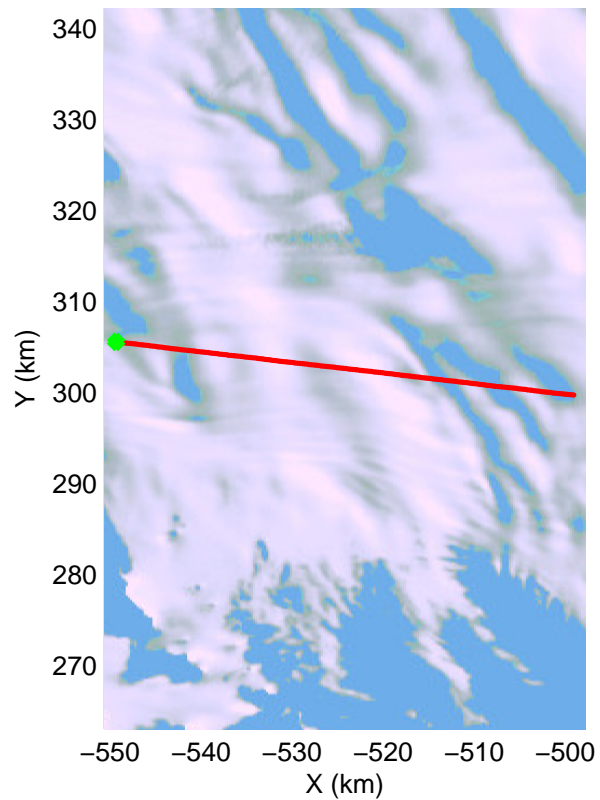
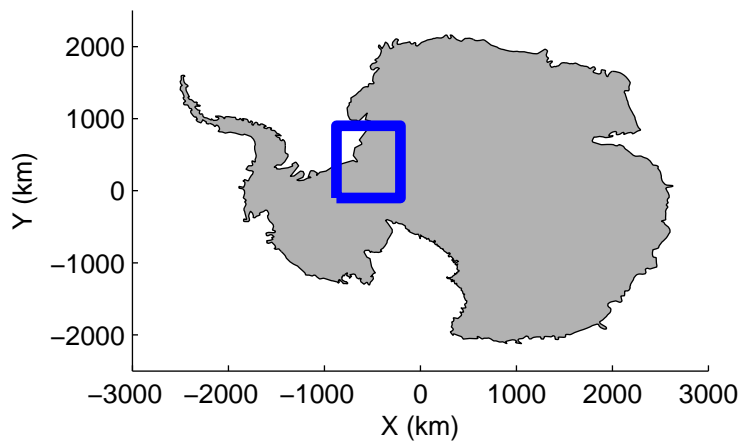


|                 |                 |                 |                  |                 |                 |                 |
|-----------------|-----------------|-----------------|------------------|-----------------|-----------------|-----------------|
| <b>0.00 km</b>  | <b>10.44 km</b> | <b>20.85 km</b> | <b>distance</b>  | <b>31.26 km</b> | <b>41.67 km</b> | <b>52.08 km</b> |
| <b>83.794 S</b> | <b>83.882 S</b> | <b>83.969 S</b> | <b>latitude</b>  | <b>84.056 S</b> | <b>84.142 S</b> | <b>84.229 S</b> |
| <b>61.329 W</b> | <b>61.615 W</b> | <b>61.894 W</b> | <b>longitude</b> | <b>61.577 W</b> | <b>61.241 W</b> | <b>60.891 W</b> |

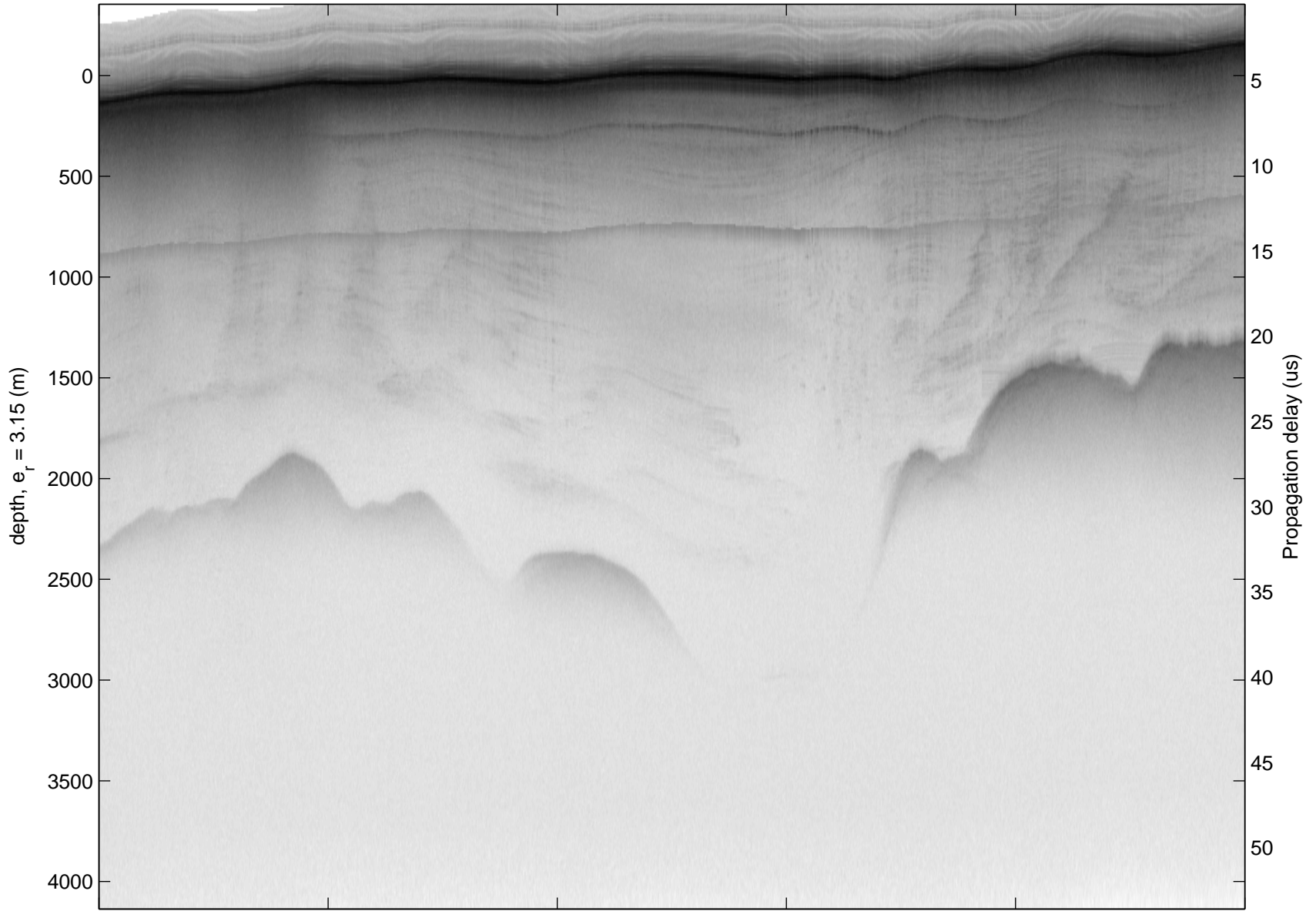
mcords2 2012\_Antarctica\_DC8:Foundation Lakes 01 20121015\_03\_008:16:54:18.28 to 17:01:02.16 GPS








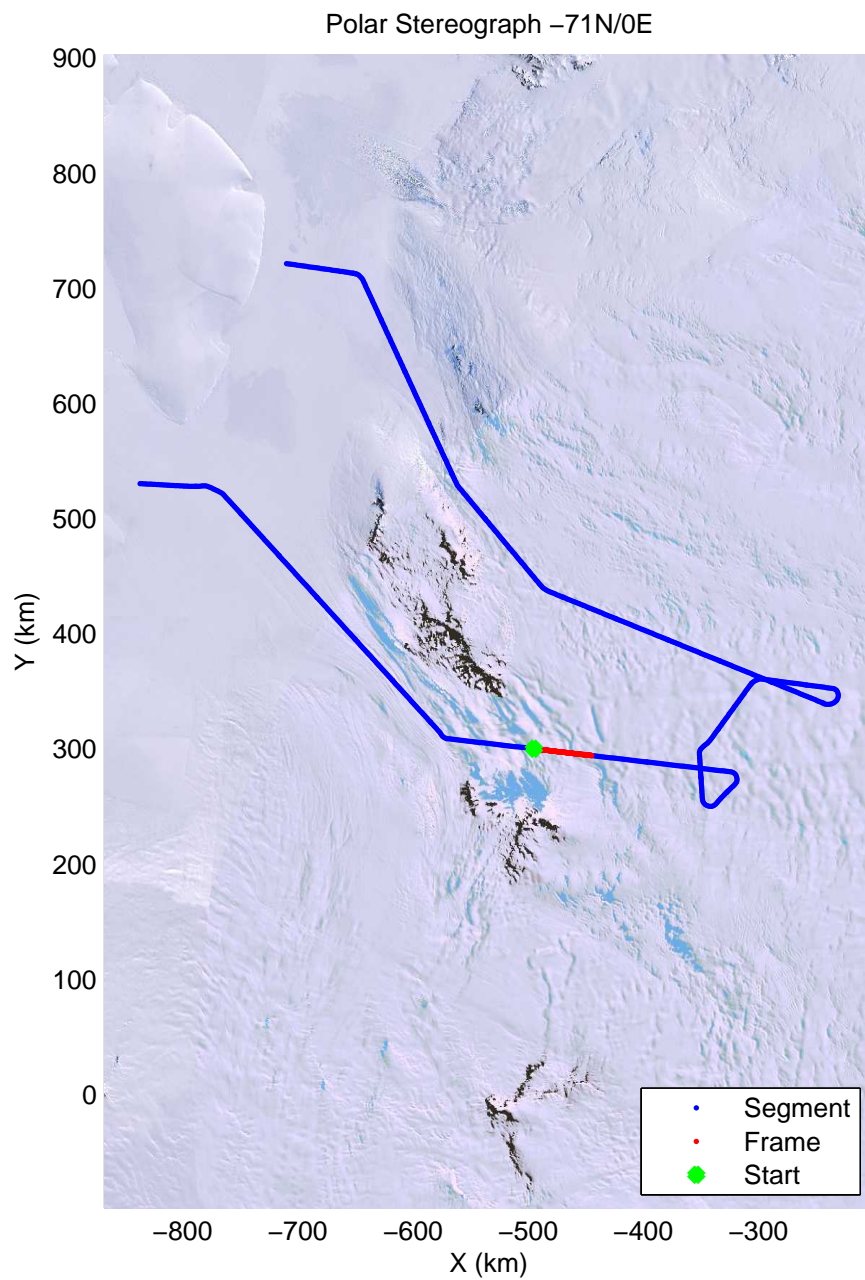
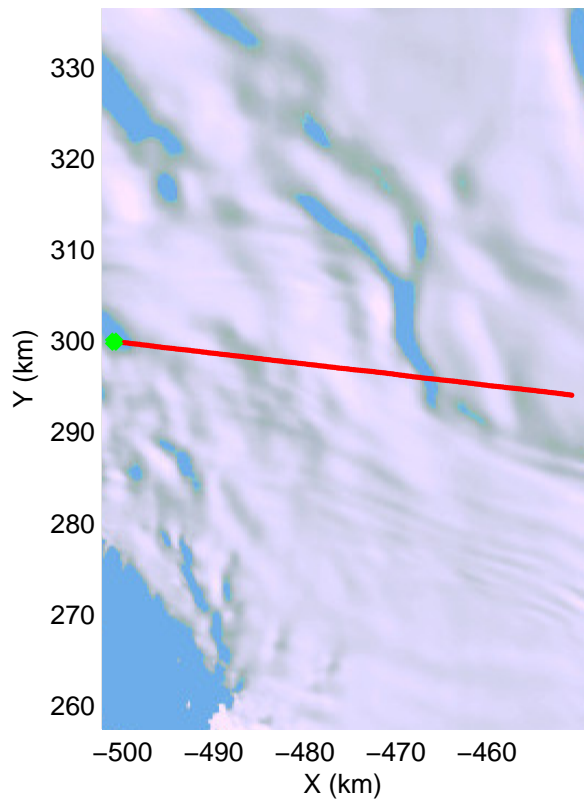
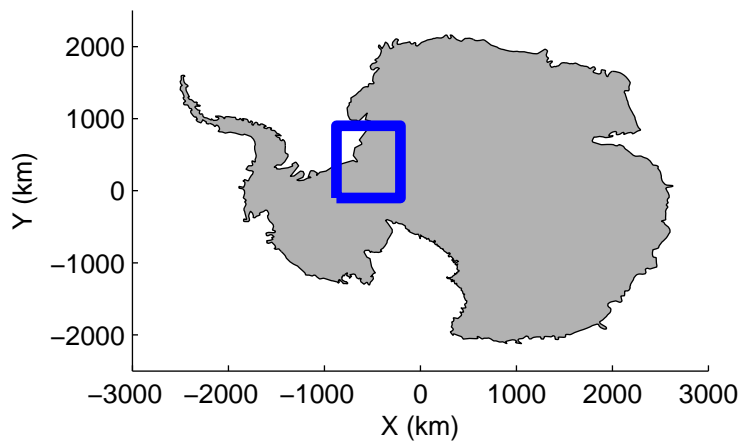
mcords2 2012\_Antarctica\_DC8:Foundation Lakes 01 20121015\_03\_009:17:00:47.77 to 17:07:33.83 GPS



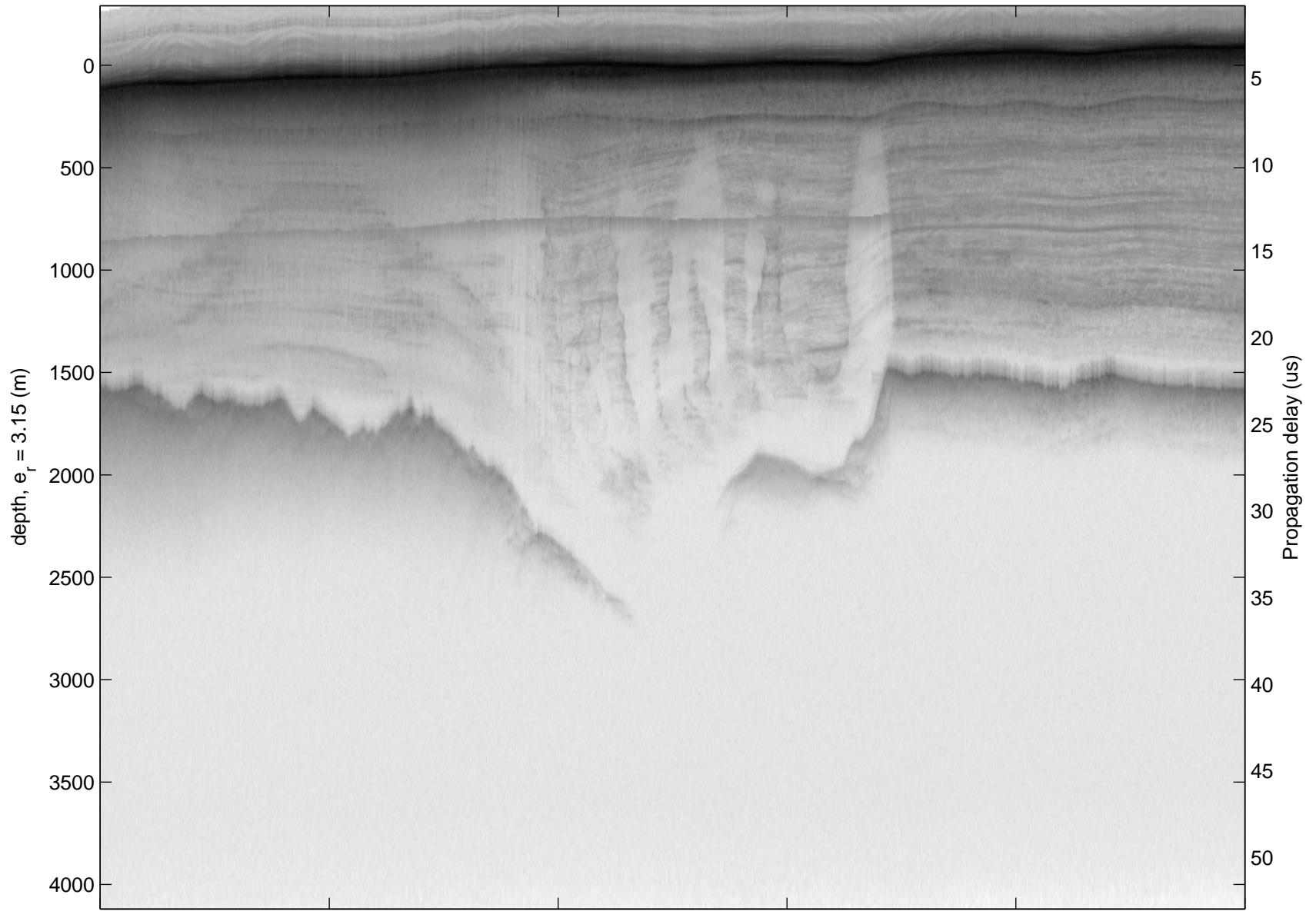
|          |          |          |           |          |          |          |
|----------|----------|----------|-----------|----------|----------|----------|
| 0.00 km  | 10.41 km | 20.79 km | distance  | 31.16 km | 41.54 km | 51.92 km |
| 84.213 S | 84.299 S | 84.384 S | latitude  | 84.470 S | 84.555 S | 84.639 S |
| 60.956 W | 60.599 W | 60.233 W | longitude | 59.852 W | 59.464 W | 59.059 W |

mcords2 2012\_Antarctica\_DC8:Foundation Lakes 01 20121015\_03\_009:17:00:47.77 to 17:07:33.83 GPS






mcords2 2012\_Antarctica\_DC8:Foundation Lakes 01 20121015\_03\_010:17:07:17.70 to 17:14:05.94 GPS

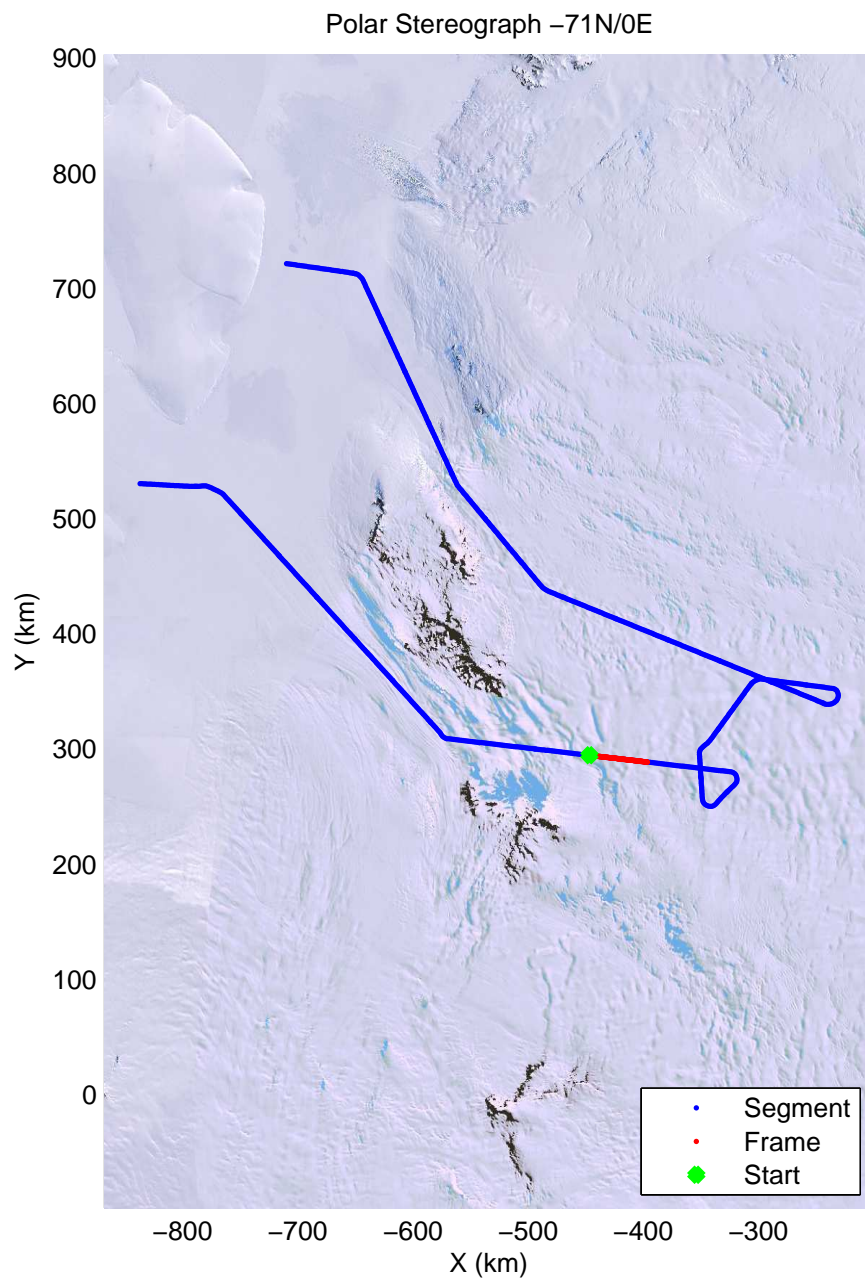
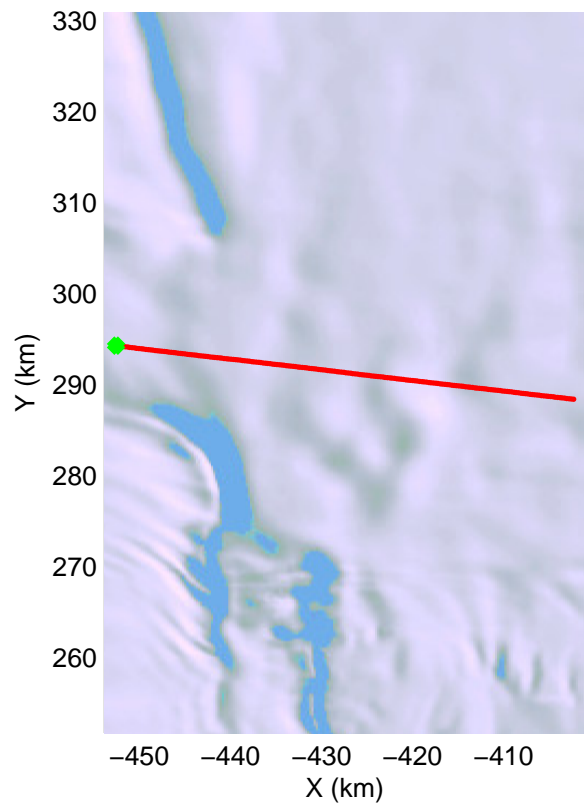
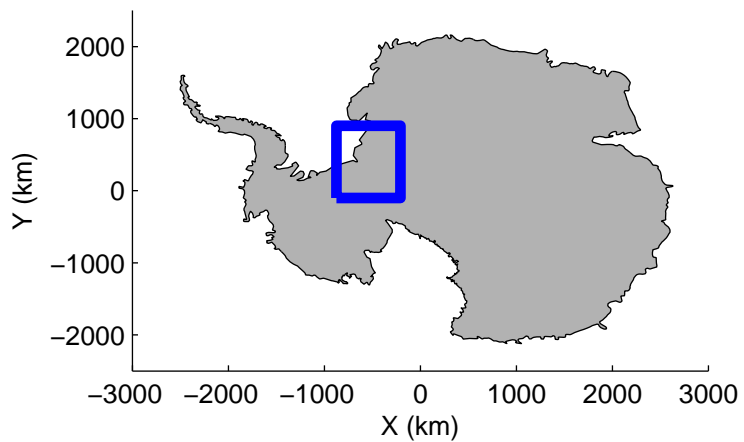


|          |          |          |           |          |          |          |
|----------|----------|----------|-----------|----------|----------|----------|
| 0.00 km  | 10.41 km | 20.79 km | distance  | 31.17 km | 41.54 km | 51.92 km |
| 84.624 S | 84.708 S | 84.793 S | latitude  | 84.877 S | 84.961 S | 85.044 S |
| 59.137 W | 58.722 W | 58.296 W | longitude | 57.854 W | 57.401 W | 56.931 W |


mcords2 2012\_Antarctica\_DC8:Foundation Lakes 01 20121015\_03\_010:17:07:17.70 to 17:14:05.94 GPS



|          |          |          |           |          |          |          |
|----------|----------|----------|-----------|----------|----------|----------|
| 0.00 km  | 10.41 km | 20.79 km | distance  | 31.17 km | 41.54 km | 51.92 km |
| 84.624 S | 84.708 S | 84.793 S | latitude  | 84.877 S | 84.961 S | 85.044 S |
| 59.137 W | 58.722 W | 58.296 W | longitude | 57.854 W | 57.401 W | 56.931 W |




mcords2 2012\_Antarctica\_DC8:Foundation Lakes 01 20121015\_03\_011:17:13:51.12 to 17:20:24.14 GPS



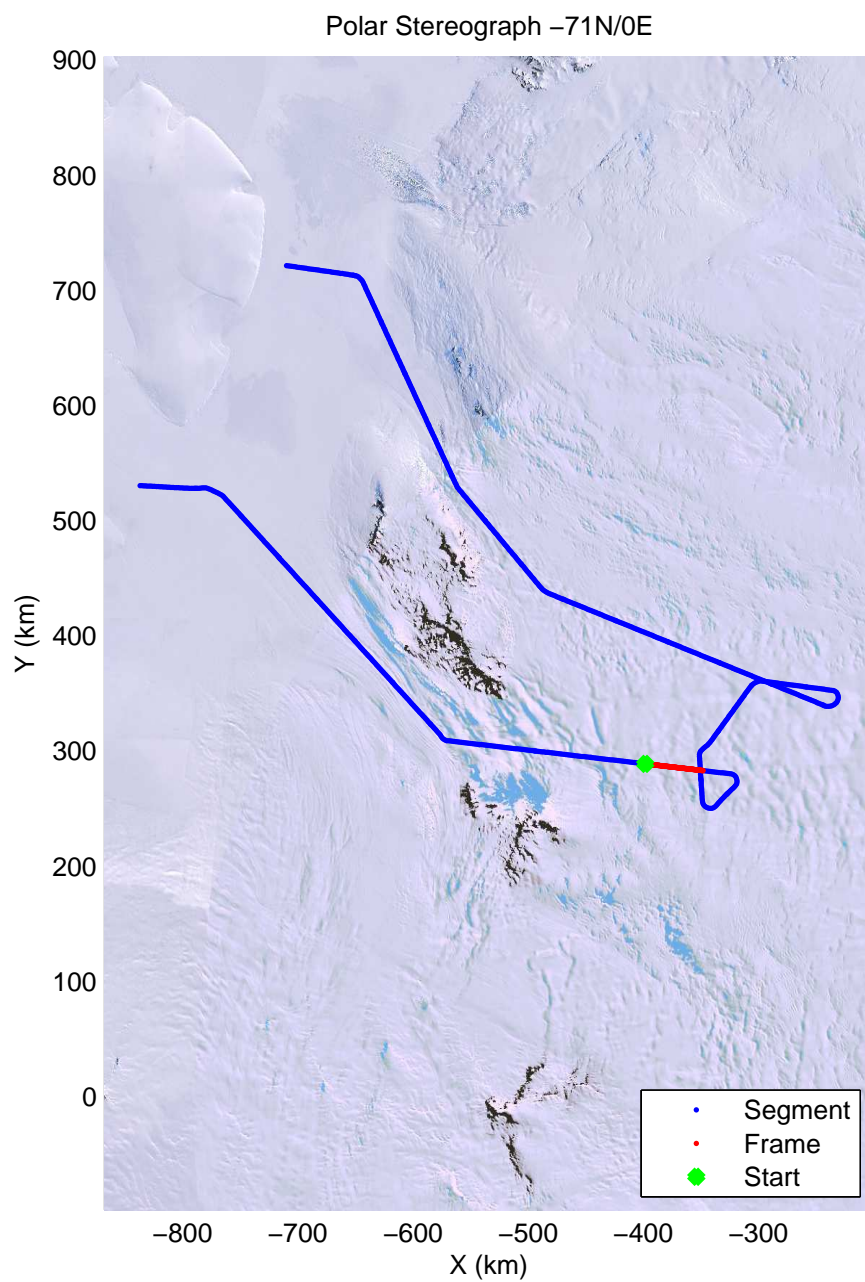

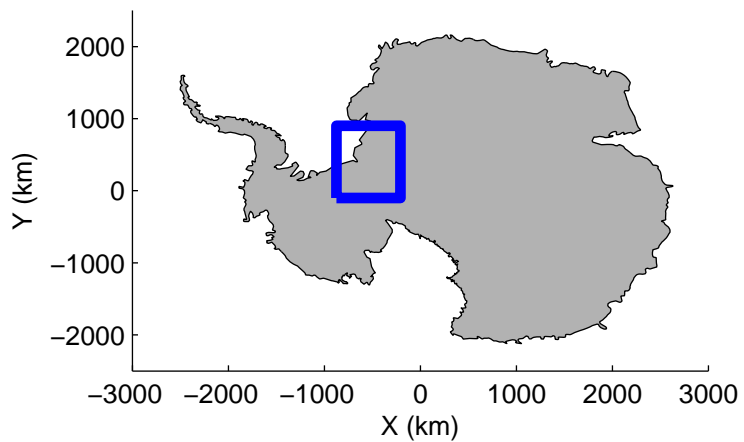
|          |          |          |           |          |          |          |
|----------|----------|----------|-----------|----------|----------|----------|
| 0.00 km  | 10.41 km | 20.79 km | distance  | 31.20 km | 41.58 km | 51.96 km |
| 85.028 S | 85.112 S | 85.194 S | latitude  | 85.277 S | 85.359 S | 85.441 S |
| 57.018 W | 56.536 W | 56.034 W | longitude | 55.517 W | 54.981 W | 54.425 W |




mcords2 2012\_Antarctica\_DC8:Foundation Lakes 01 20121015\_03\_011:17:13:51.12 to 17:20:24.14 GPS



|          |          |          |           |          |          |          |
|----------|----------|----------|-----------|----------|----------|----------|
| 0.00 km  | 10.41 km | 20.79 km | distance  | 31.20 km | 41.58 km | 51.96 km |
| 85.028 S | 85.112 S | 85.194 S | latitude  | 85.277 S | 85.359 S | 85.441 S |
| 57.018 W | 56.536 W | 56.034 W | longitude | 55.517 W | 54.981 W | 54.425 W |




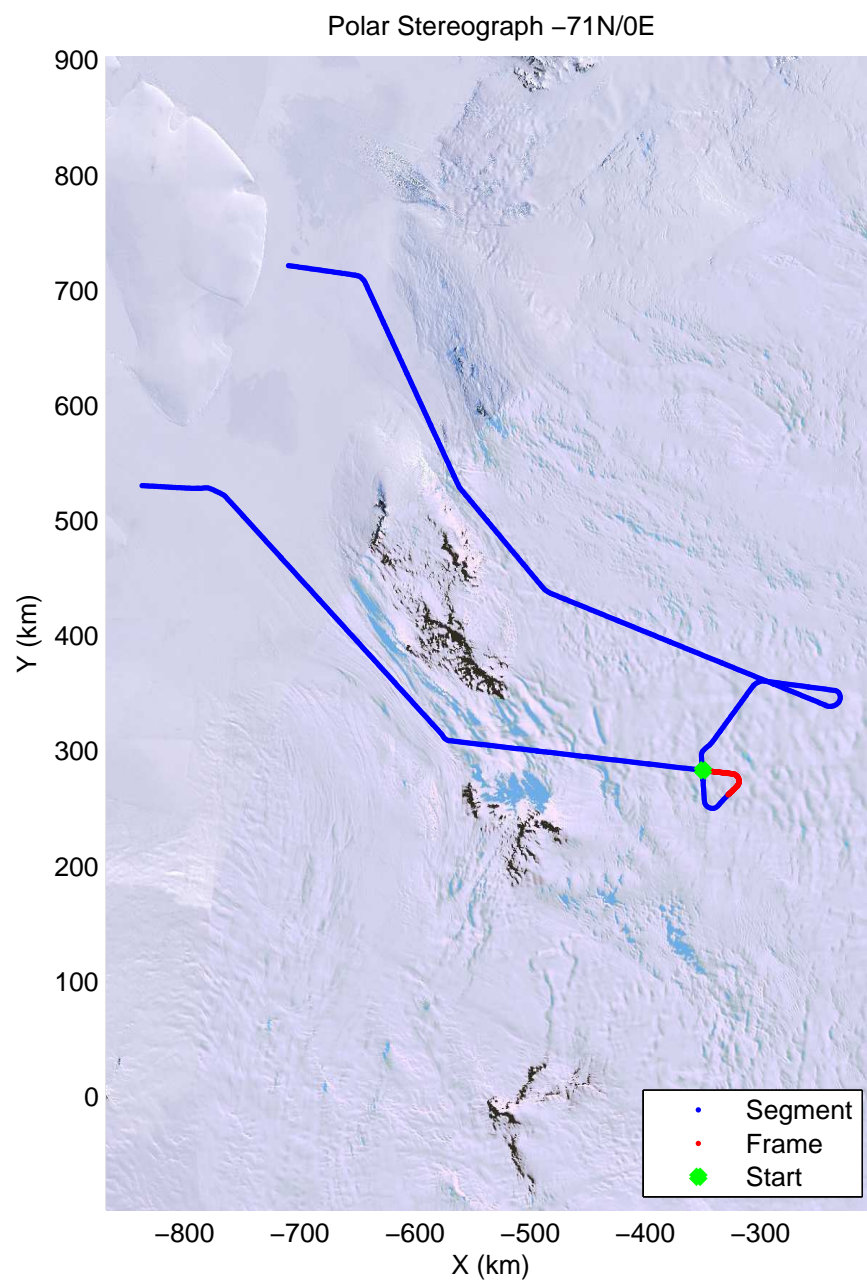
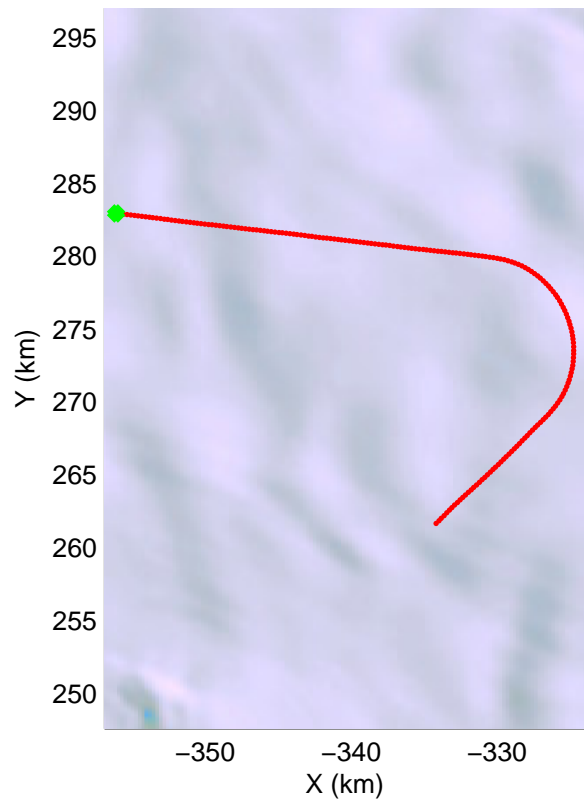
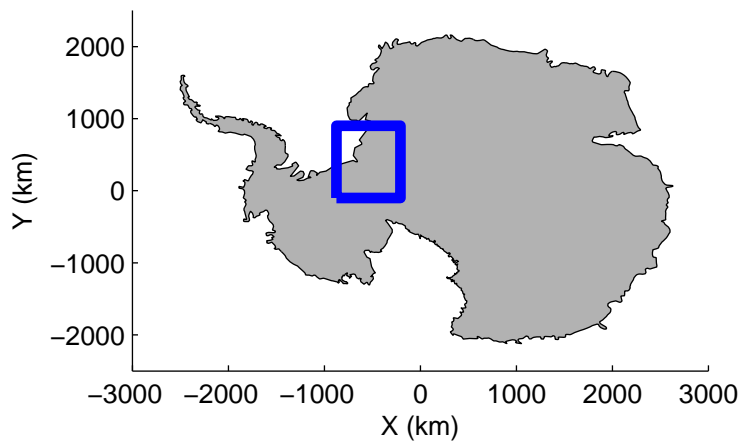
mcords2 2012\_Antarctica\_DC8:Foundation Lakes 01 20121015\_03\_012:17:20:09.81 to 17:26:34.21 GPS



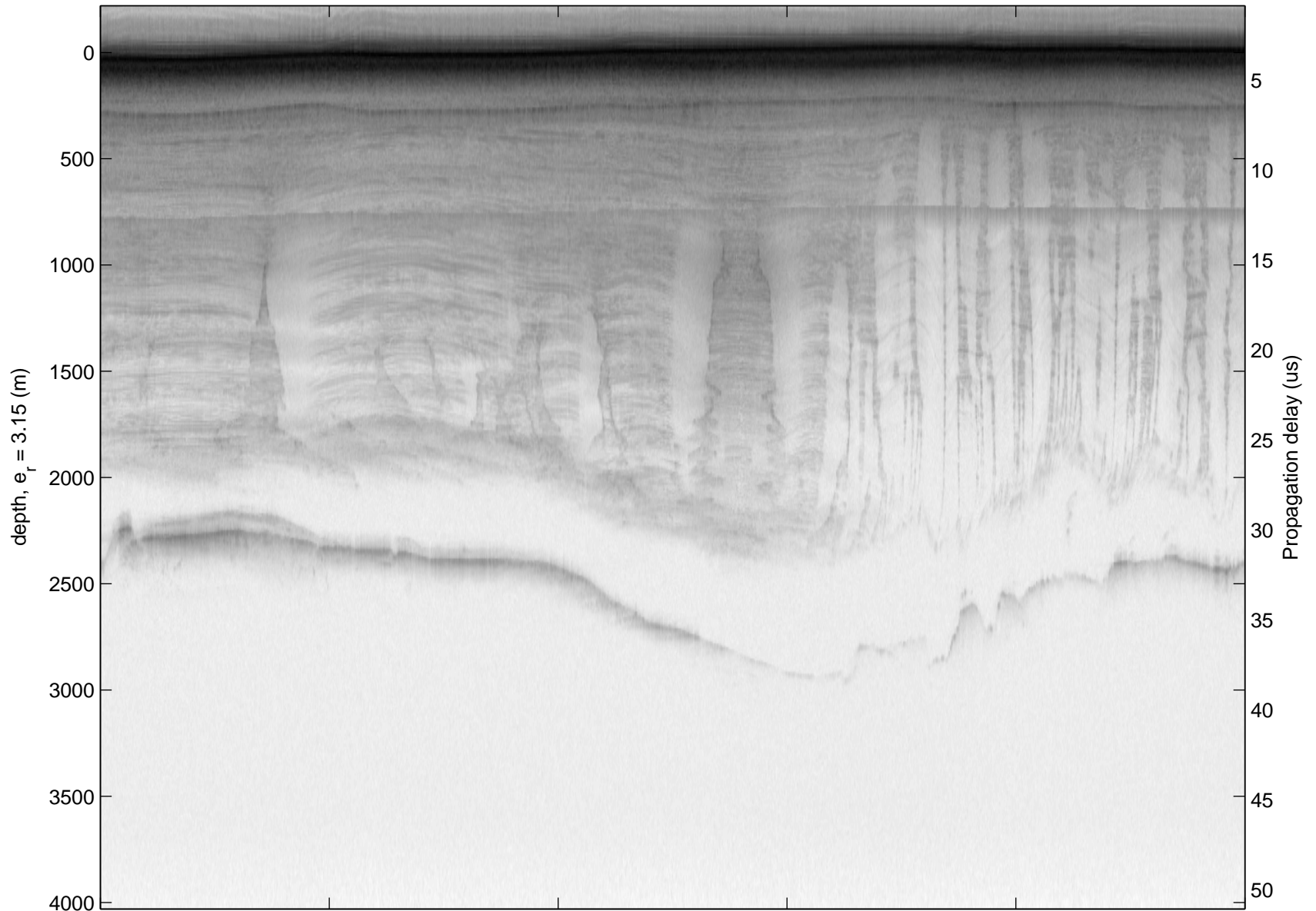
|          |          |          |           |          |          |          |
|----------|----------|----------|-----------|----------|----------|----------|
| 0.00 km  | 10.41 km | 20.79 km | distance  | 31.17 km | 41.55 km | 51.93 km |
| 85.425 S | 85.507 S | 85.588 S | latitude  | 85.668 S | 85.747 S | 85.827 S |
| 54.530 W | 53.958 W | 53.366 W | longitude | 52.752 W | 52.114 W | 51.452 W |

mcords2 2012\_Antarctica\_DC8:Foundation Lakes 01 20121015\_03\_012:17:20:09.81 to 17:26:34.21 GPS






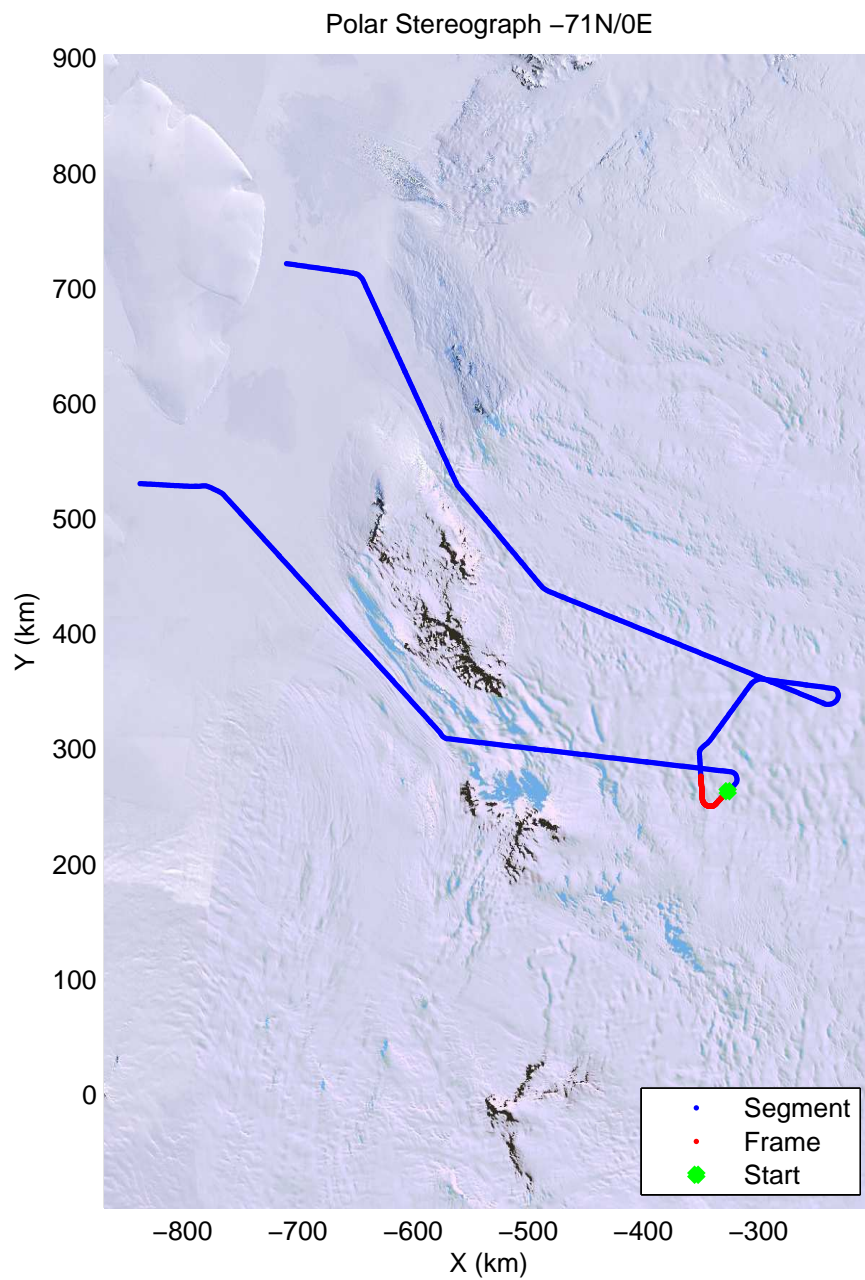
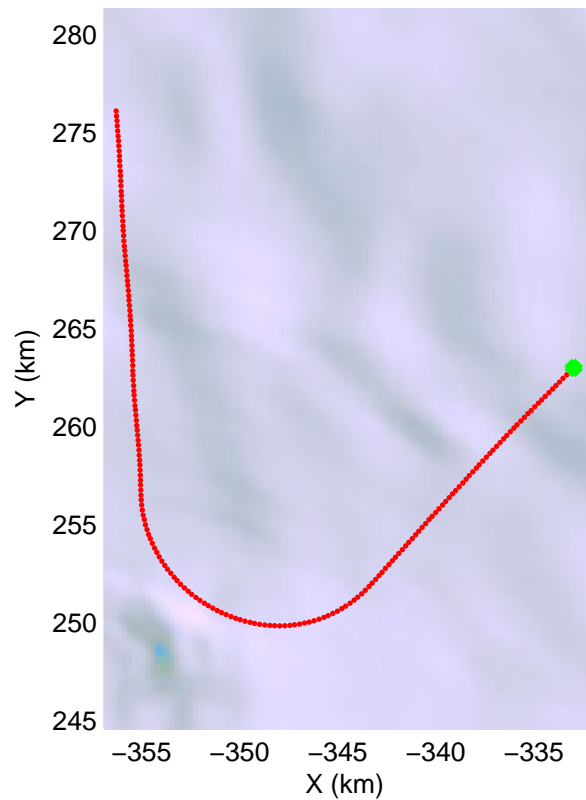
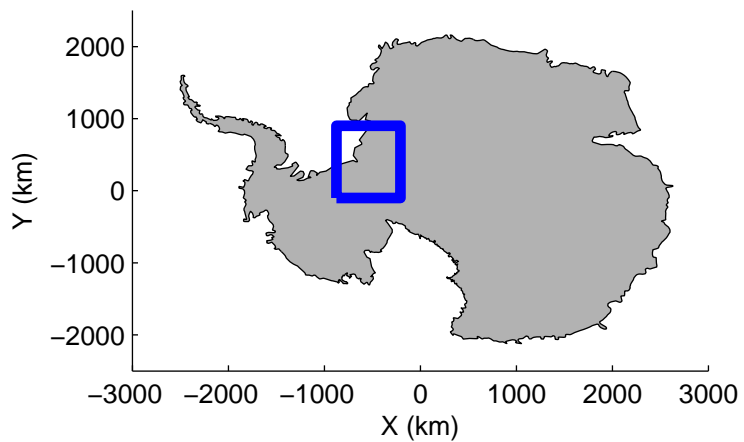
mcords2 2012\_Antarctica\_DC8:Foundation Lakes 01 20121015\_03\_013:17:26:19.22 to 17:32:51.93 GPS



|          |          |          |           |          |          |          |
|----------|----------|----------|-----------|----------|----------|----------|
| 0.00 km  | 10.44 km | 20.91 km | distance  | 31.35 km | 41.79 km | 52.20 km |
| 85.812 S | 85.891 S | 85.970 S | latitude  | 86.053 S | 86.103 S | 86.091 S |
| 51.578 W | 50.893 W | 50.179 W | longitude | 49.640 W | 50.627 W | 51.985 W |


mcords2 2012\_Antarctica\_DC8:Foundation Lakes 01 20121015\_03\_013:17:26:19.22 to 17:32:51.93 GPS






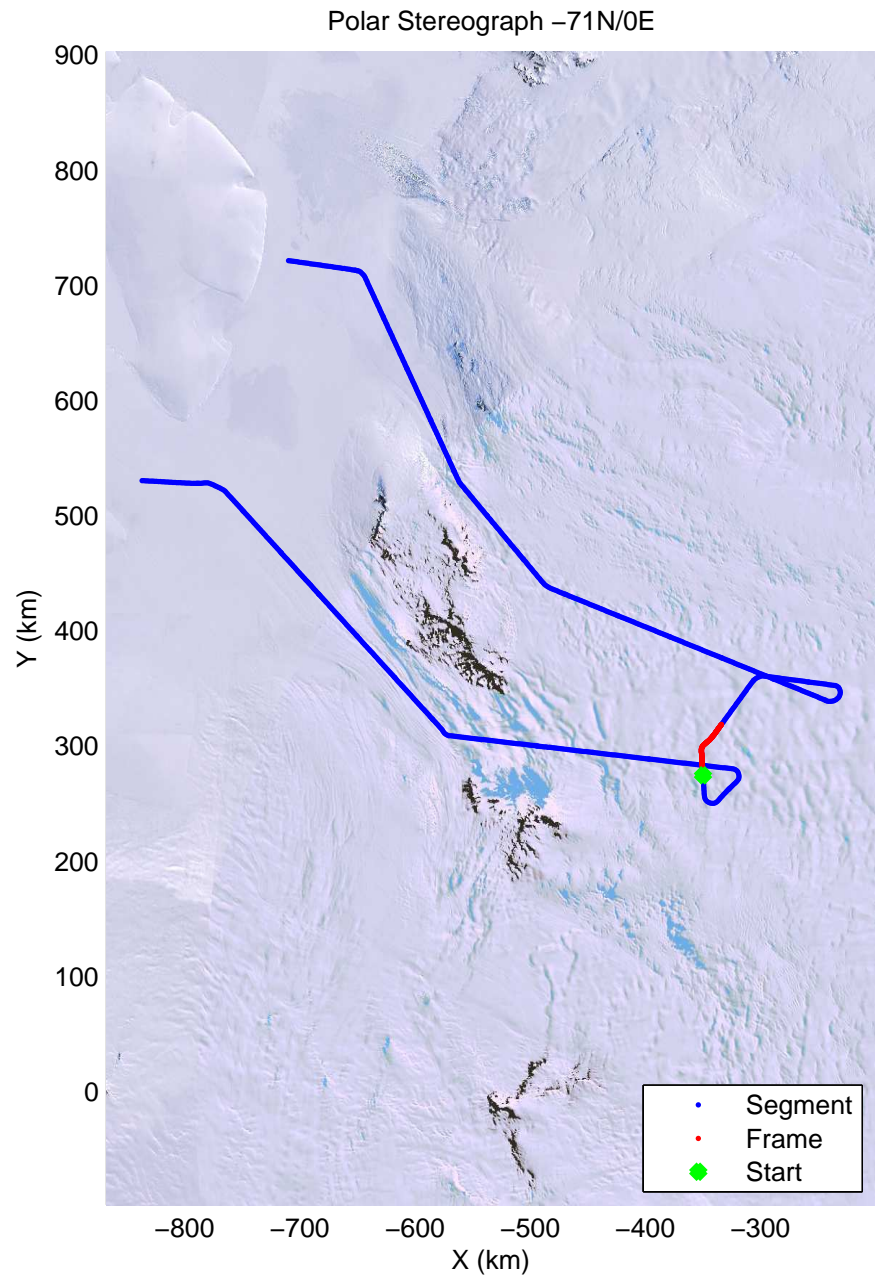
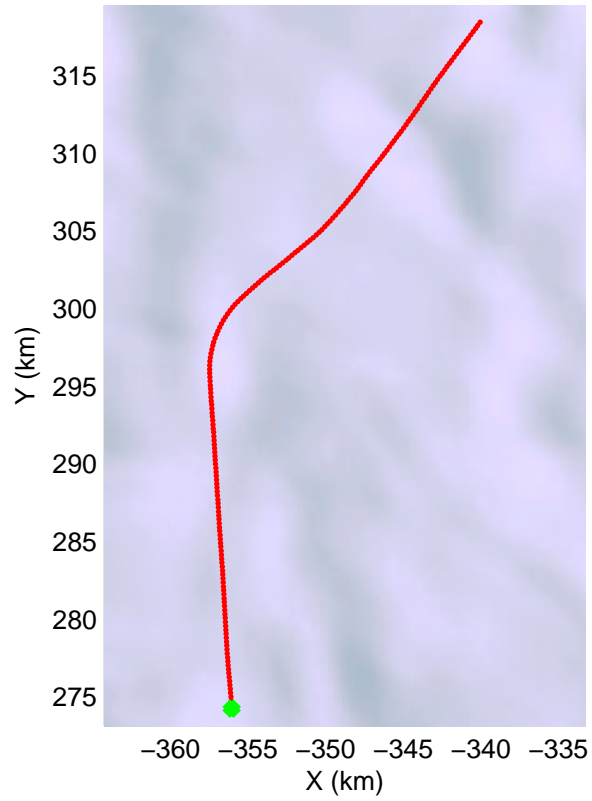
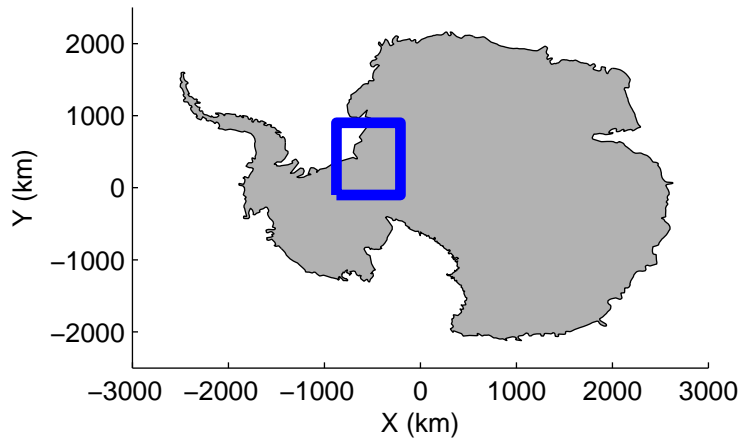


mcords2 2012\_Antarctica\_DC8:Foundation Lakes 01 20121015\_03\_014:17:32:37.84 to 17:39:26.76 GPS

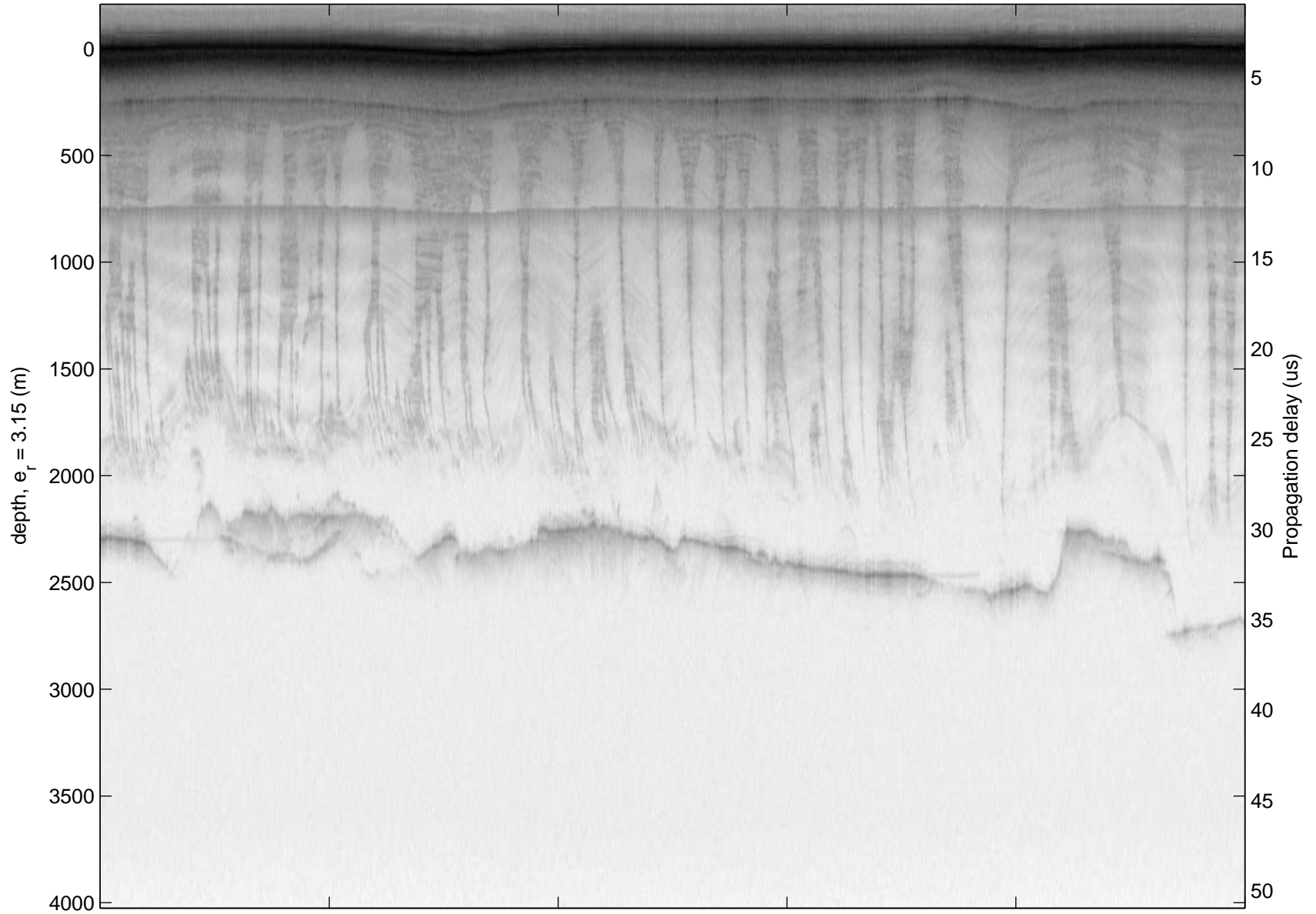


mcords2 2012\_Antarctica\_DC8:Foundation Lakes 01 20121015\_03\_014:17:32:37.84 to 17:39:26.76 GPS






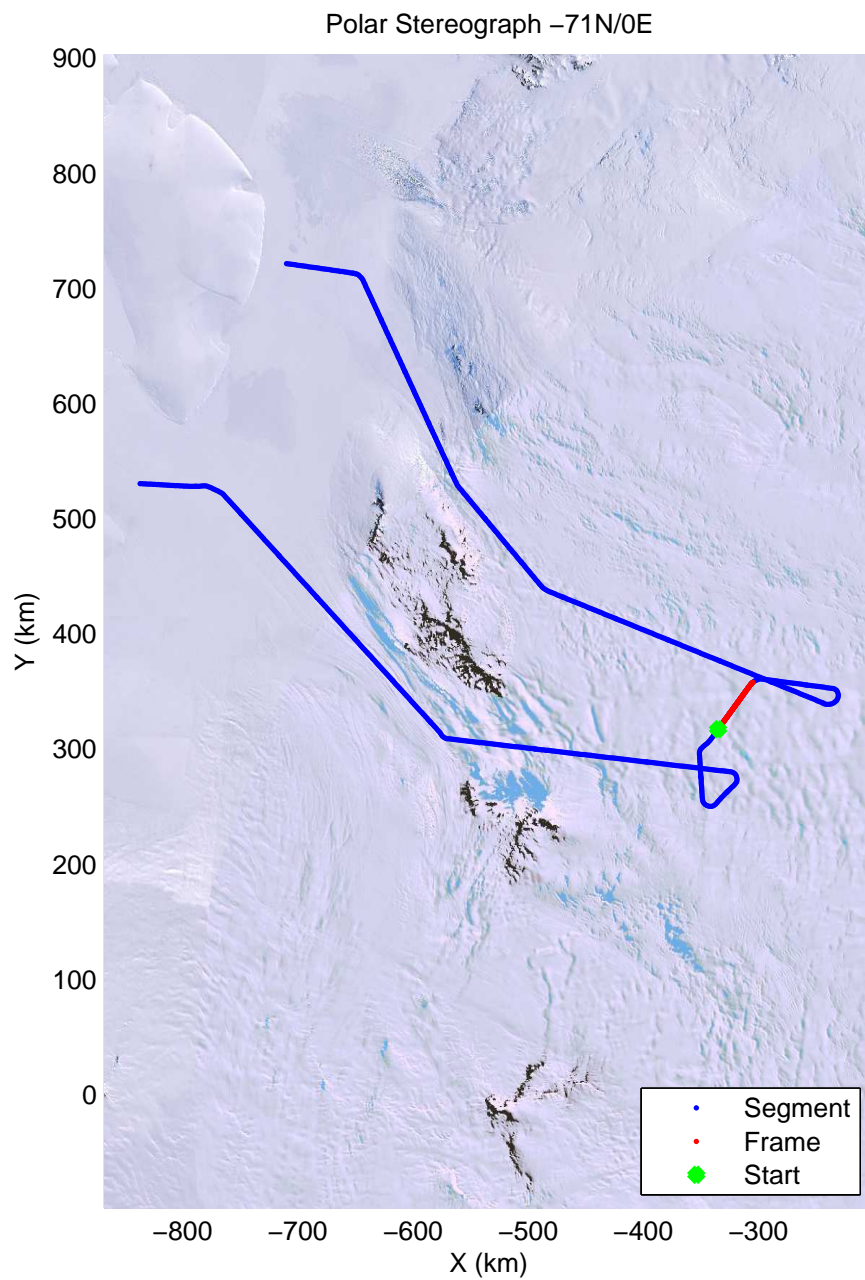
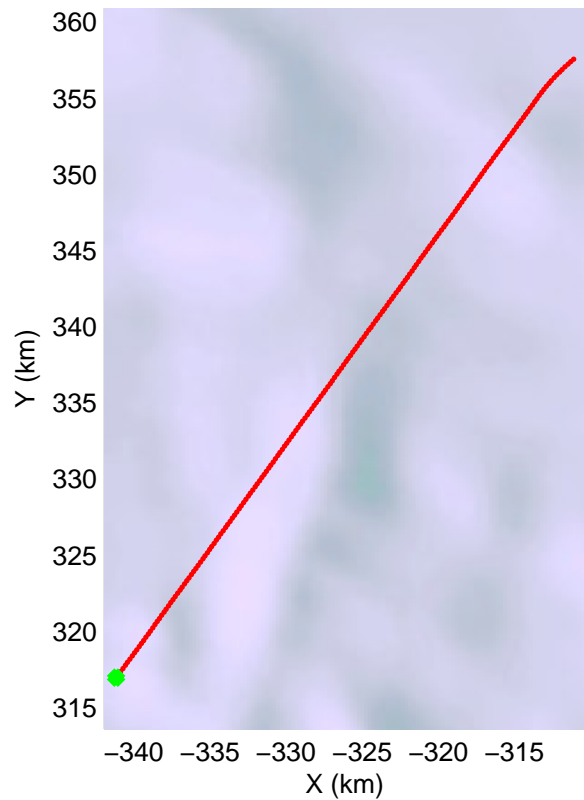
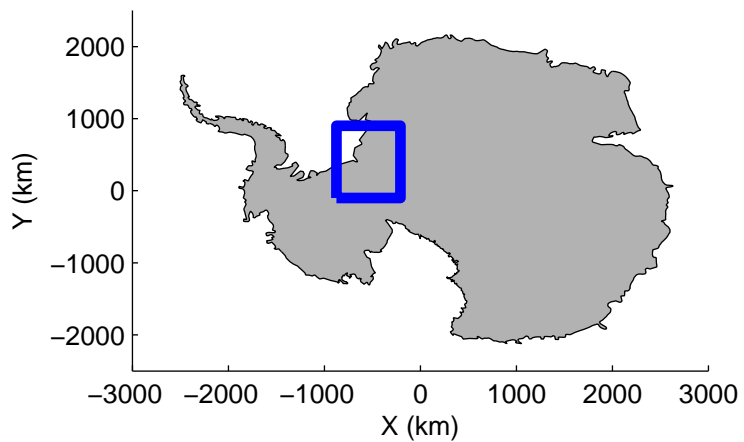
mcords2 2012\_Antarctica\_DC8:Foundation Lakes 01 20121015\_03\_015:17:39:11.95 to 17:45:52.37 GPS




|          |          |          |           |          |          |          |
|----------|----------|----------|-----------|----------|----------|----------|
| 0.00 km  | 10.44 km | 20.85 km | distance  | 31.26 km | 41.67 km | 52.08 km |
| 85.862 S | 85.800 S | 85.736 S | latitude  | 85.719 S | 85.721 S | 85.711 S |
| 52.437 W | 51.480 W | 50.553 W | longitude | 49.403 W | 48.161 W | 46.921 W |

mcords2 2012\_Antarctica\_DC8:Foundation Lakes 01 20121015\_03\_015:17:39:11.95 to 17:45:52.37 GPS

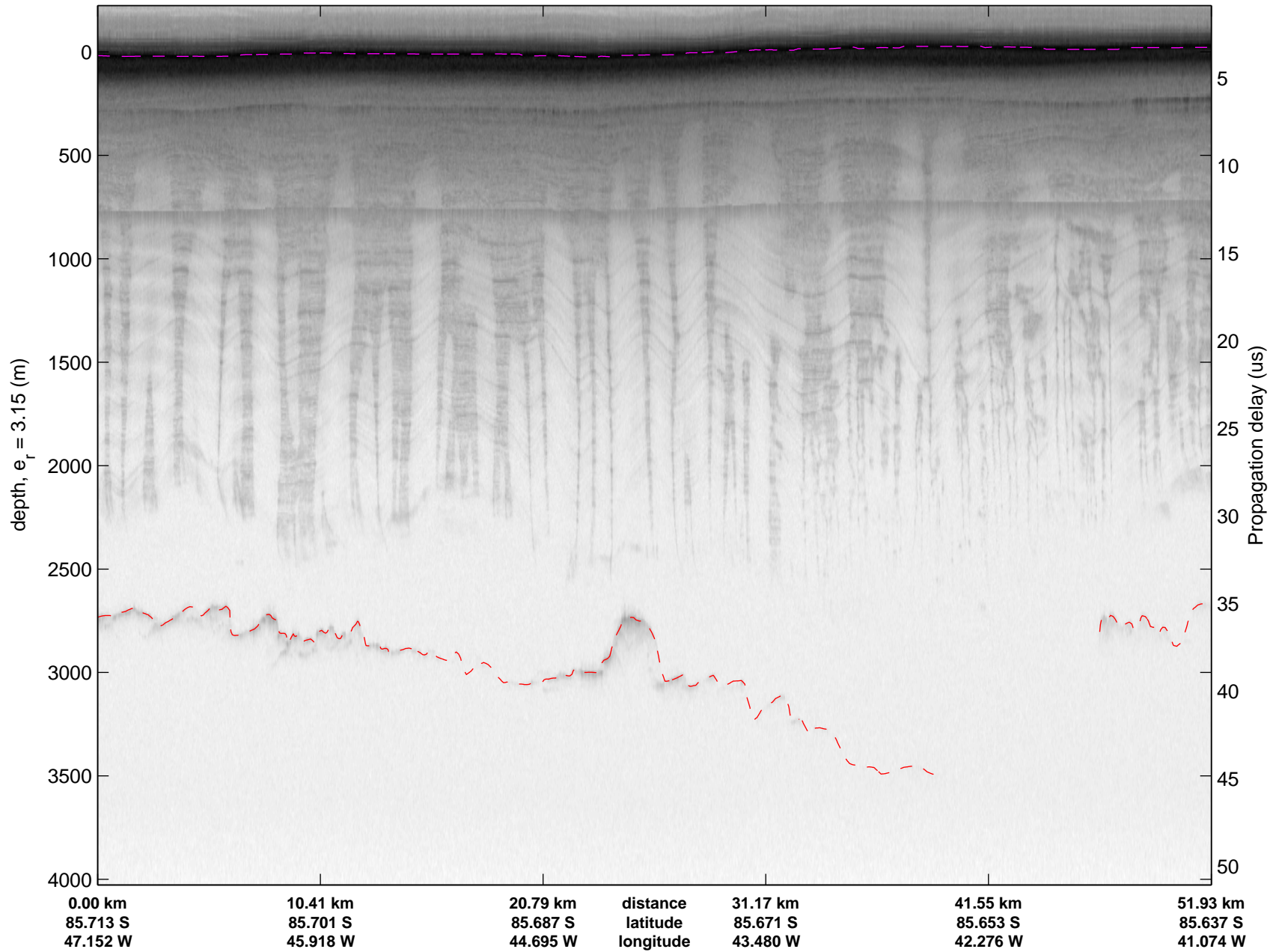




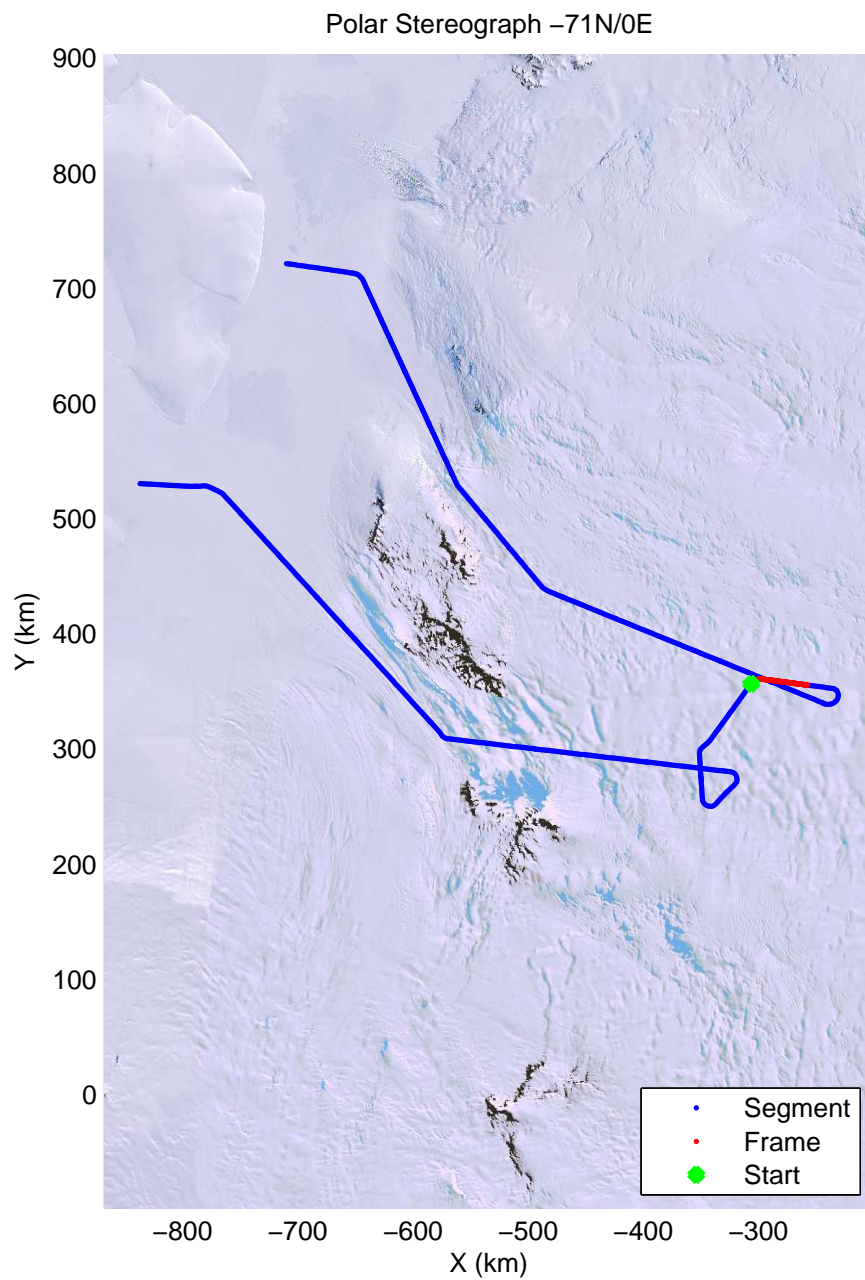
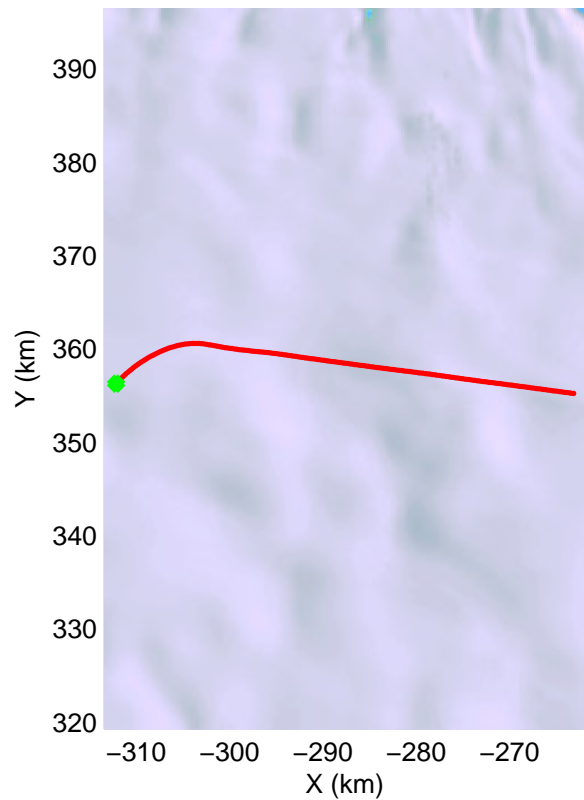
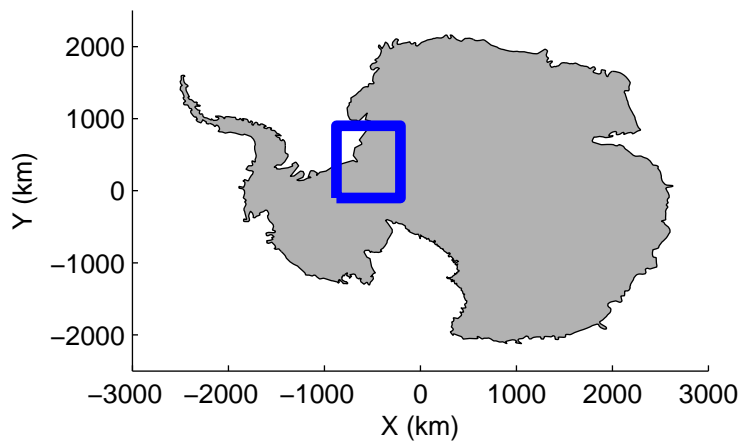
mcords2 2012\_Antarctica\_DC8:Foundation Lakes 01 20121015\_03\_016:17:45:36.63 to 17:52:09.19 GPS




mcords2 2012\_Antarctica\_DC8:Foundation Lakes 01 20121015\_03\_016:17:45:36.63 to 17:52:09.19 GPS








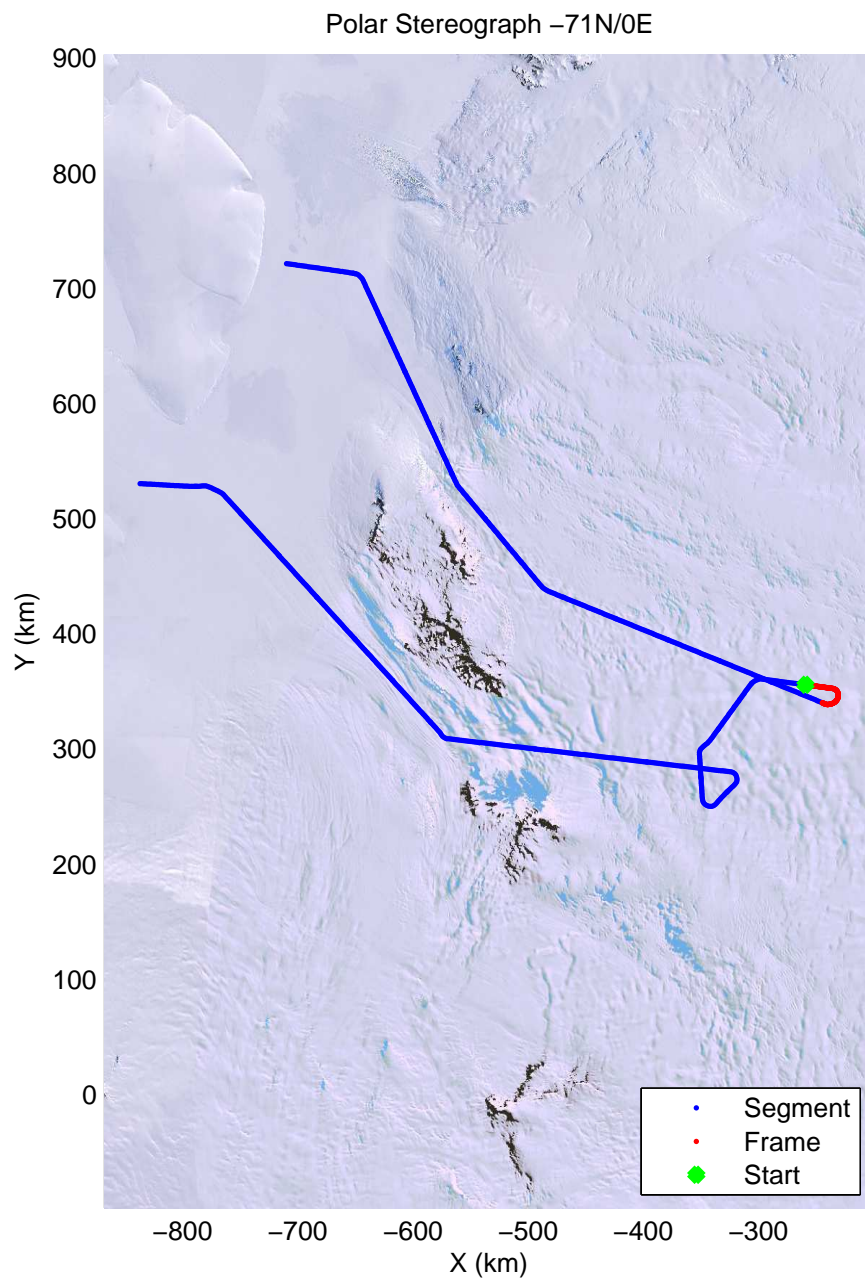

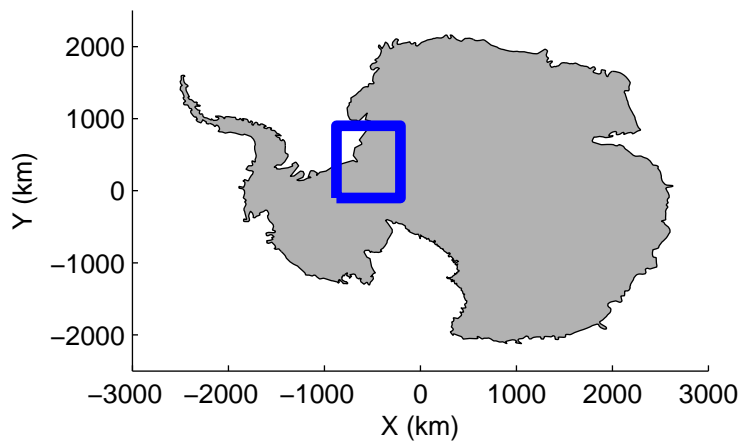
mcords2 2012\_Antarctica\_DC8:Foundation Lakes 01 20121015\_03\_017:17:51:55.26 to 17:58:18.54 GPS




|          |          |          |           |          |          |          |
|----------|----------|----------|-----------|----------|----------|----------|
| 0.00 km  | 10.44 km | 20.85 km | distance  | 31.26 km | 41.67 km | 52.05 km |
| 85.638 S | 85.661 S | 85.729 S | latitude  | 85.797 S | 85.864 S | 85.929 S |
| 41.301 W | 40.146 W | 39.304 W | longitude | 38.438 W | 37.540 W | 36.616 W |

mcords2 2012\_Antarctica\_DC8:Foundation Lakes 01 20121015\_03\_017:17:51:55.26 to 17:58:18.54 GPS



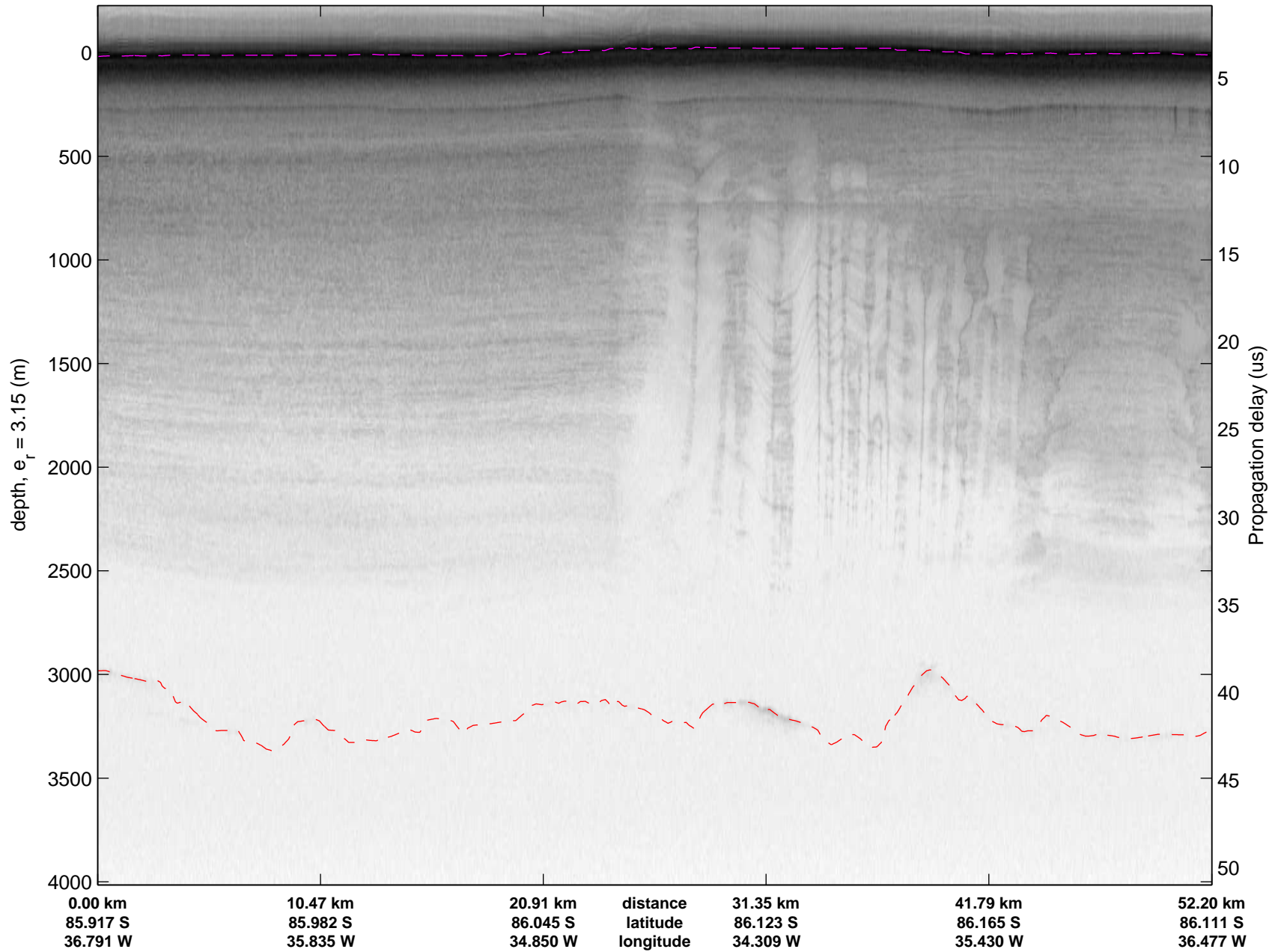


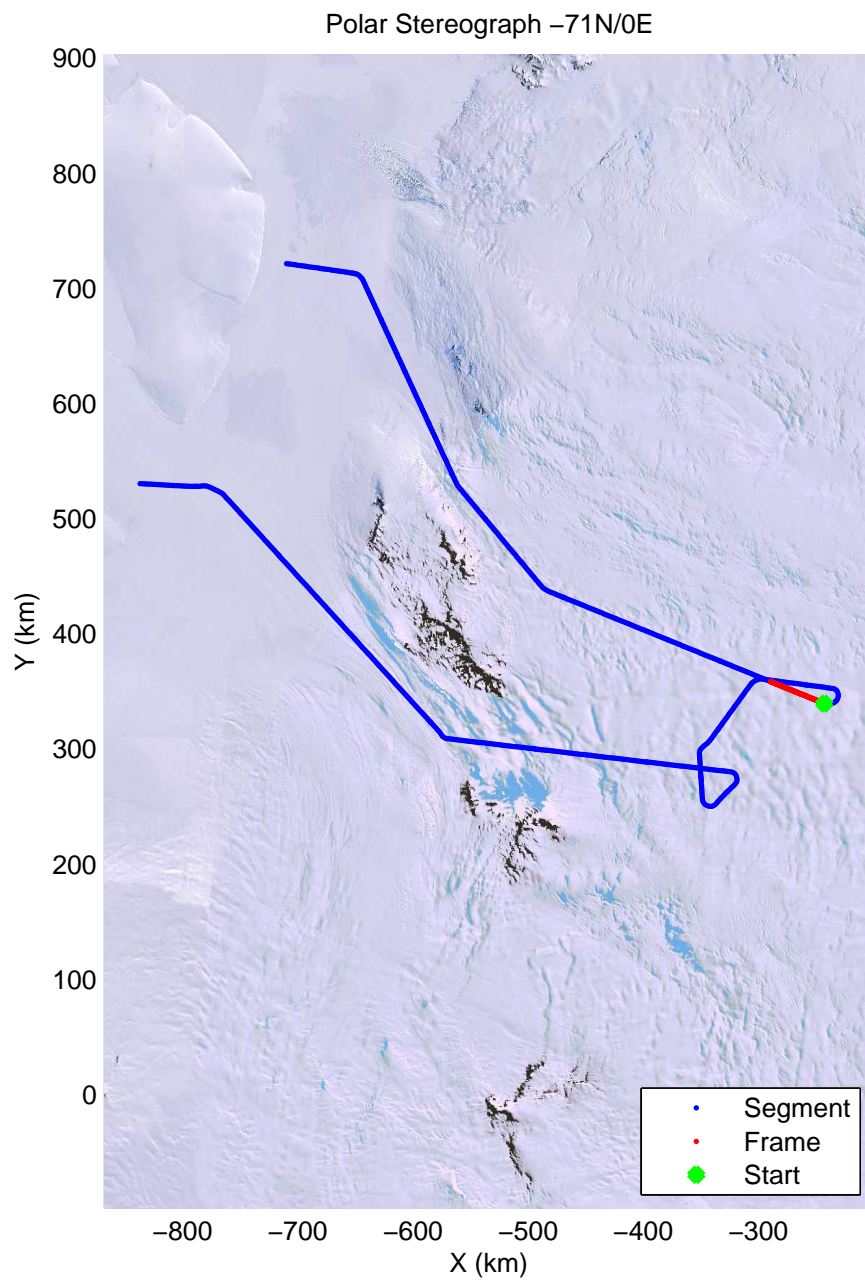
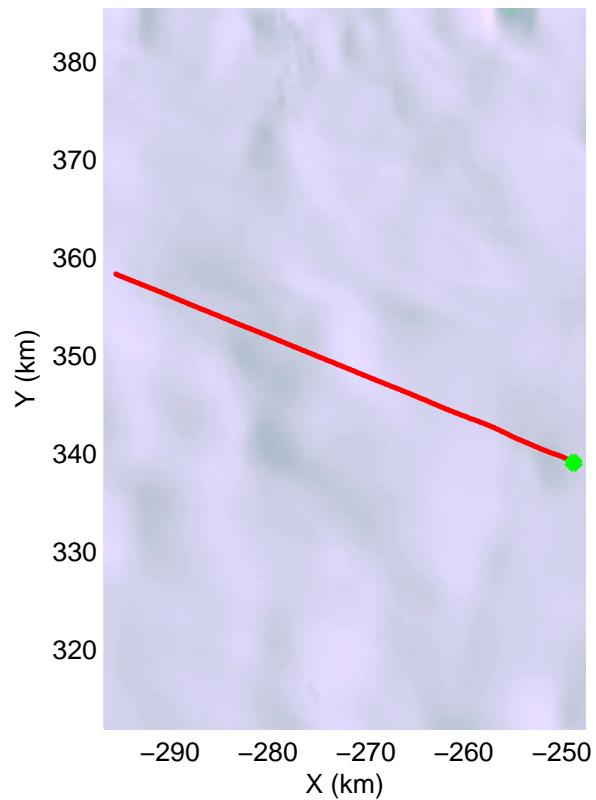
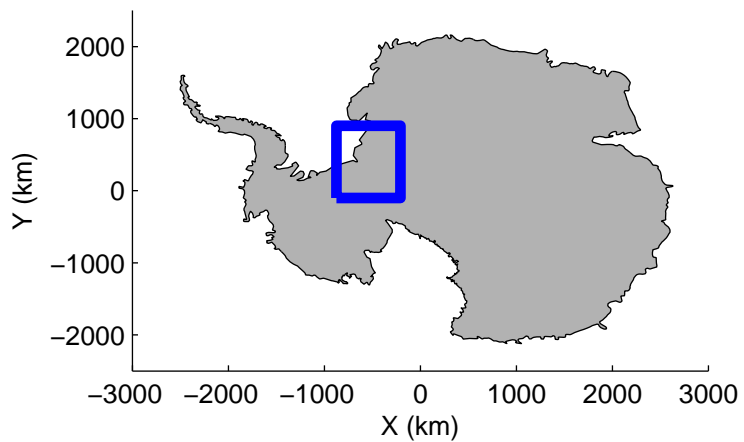
mcords2 2012\_Antarctica\_DC8:Foundation Lakes 01 20121015\_03\_018:17:58:04.35 to 18:04:38.14 GPS



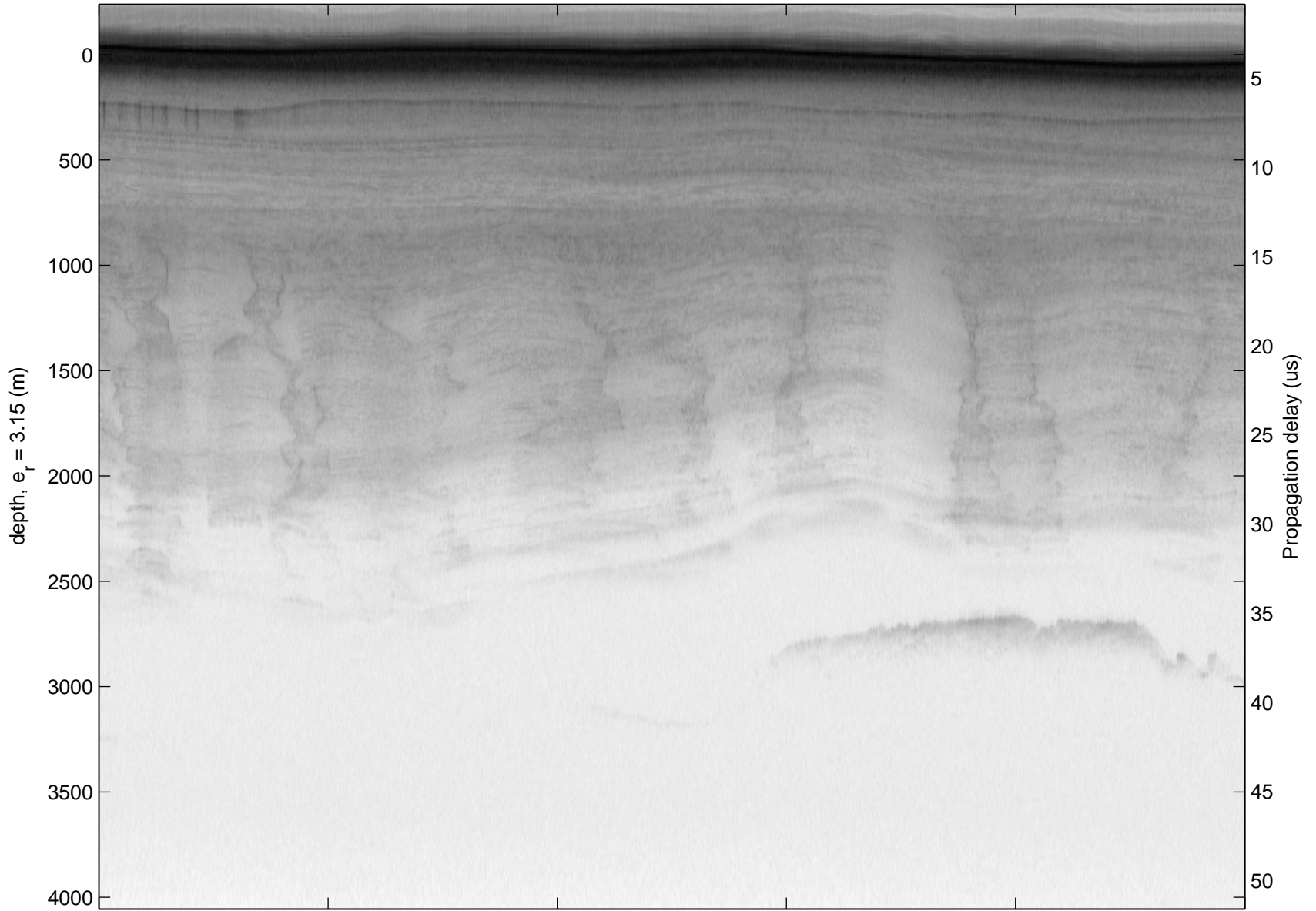
|          |          |          |           |          |          |          |
|----------|----------|----------|-----------|----------|----------|----------|
| 0.00 km  | 10.47 km | 20.91 km | distance  | 31.35 km | 41.79 km | 52.20 km |
| 85.917 S | 85.982 S | 86.045 S | latitude  | 86.123 S | 86.165 S | 86.111 S |
| 36.791 W | 35.835 W | 34.850 W | longitude | 34.309 W | 35.430 W | 36.477 W |

mcords2 2012\_Antarctica\_DC8:Foundation Lakes 01 20121015\_03\_018:17:58:04.35 to 18:04:38.14 GPS






mcords2 2012\_Antarctica\_DC8:Foundation Lakes 01 20121015\_03\_019:18:04:22.83 to 18:10:56.56 GPS

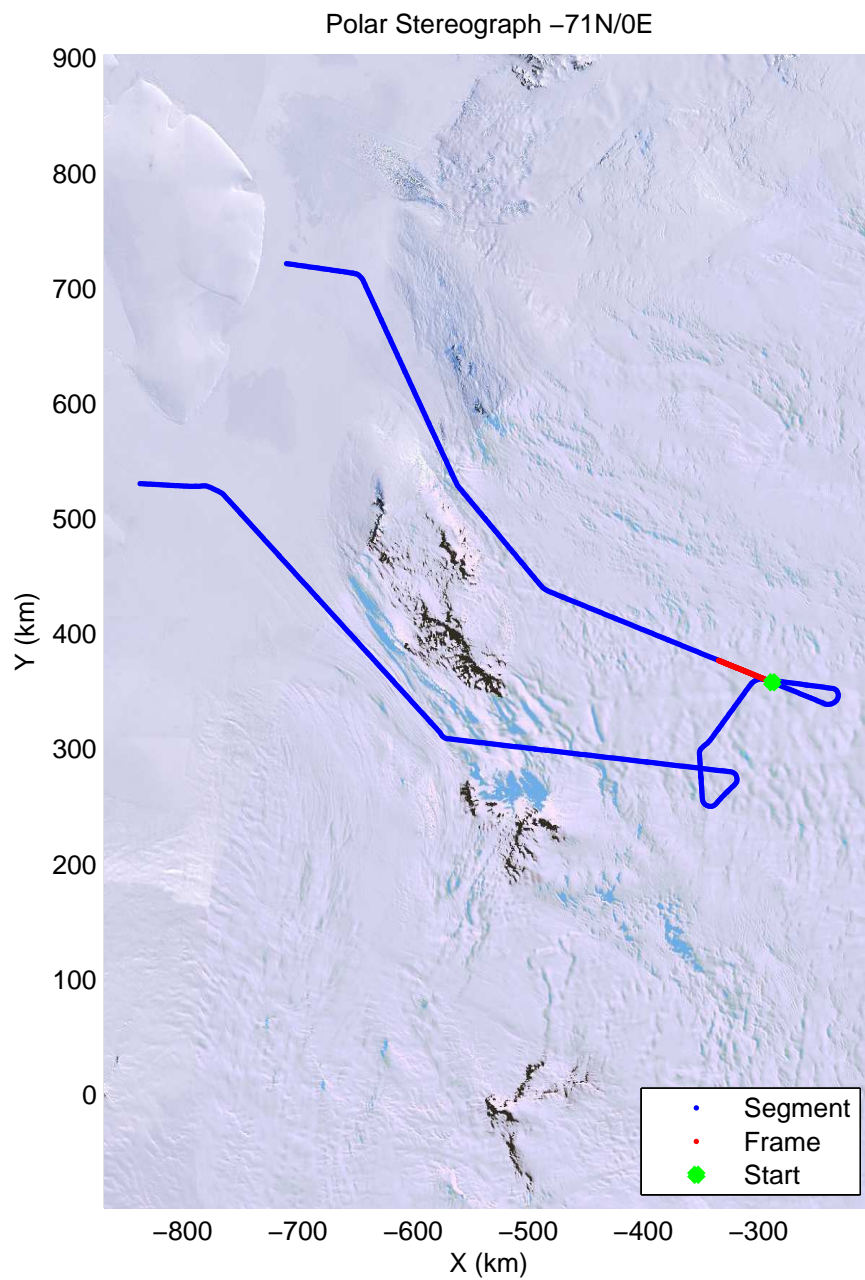
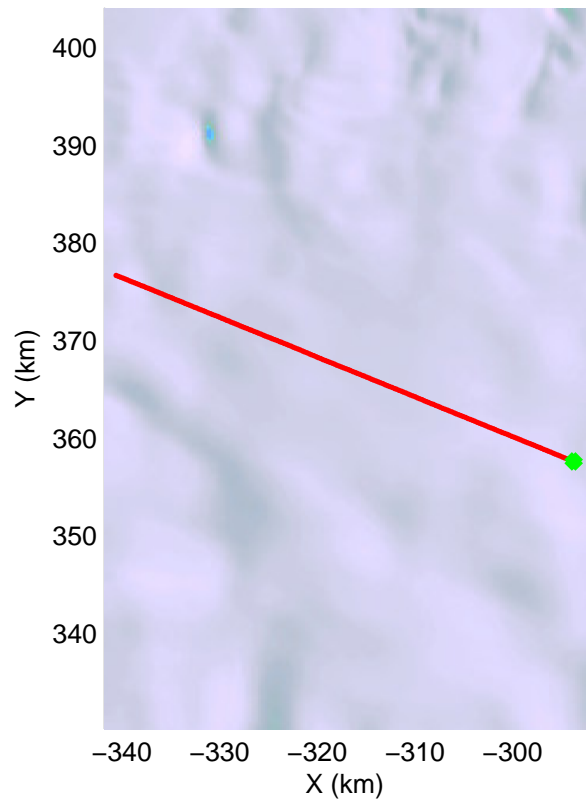
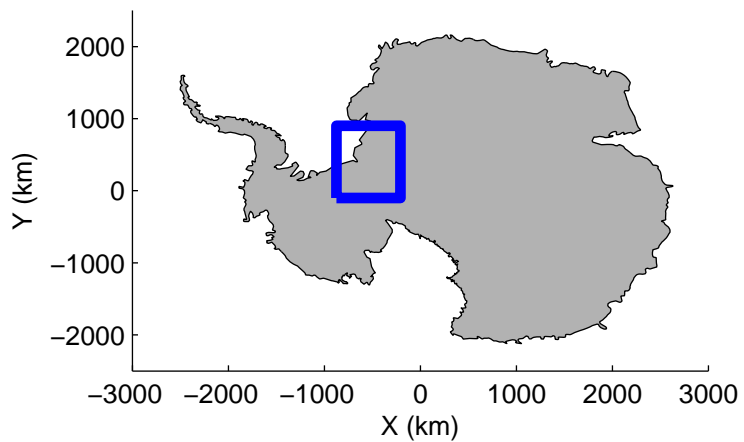


|          |          |          |           |          |          |          |
|----------|----------|----------|-----------|----------|----------|----------|
| 0.00 km  | 10.41 km | 20.79 km | distance  | 31.17 km | 41.55 km | 51.93 km |
| 86.127 S | 86.046 S | 85.966 S | latitude  | 85.885 S | 85.804 S | 85.723 S |
| 36.354 W | 37.032 W | 37.713 W | longitude | 38.363 W | 38.988 W | 39.589 W |




mcords2 2012\_Antarctica\_DC8:Foundation Lakes 01 20121015\_03\_019:18:04:22.83 to 18:10:56.56 GPS




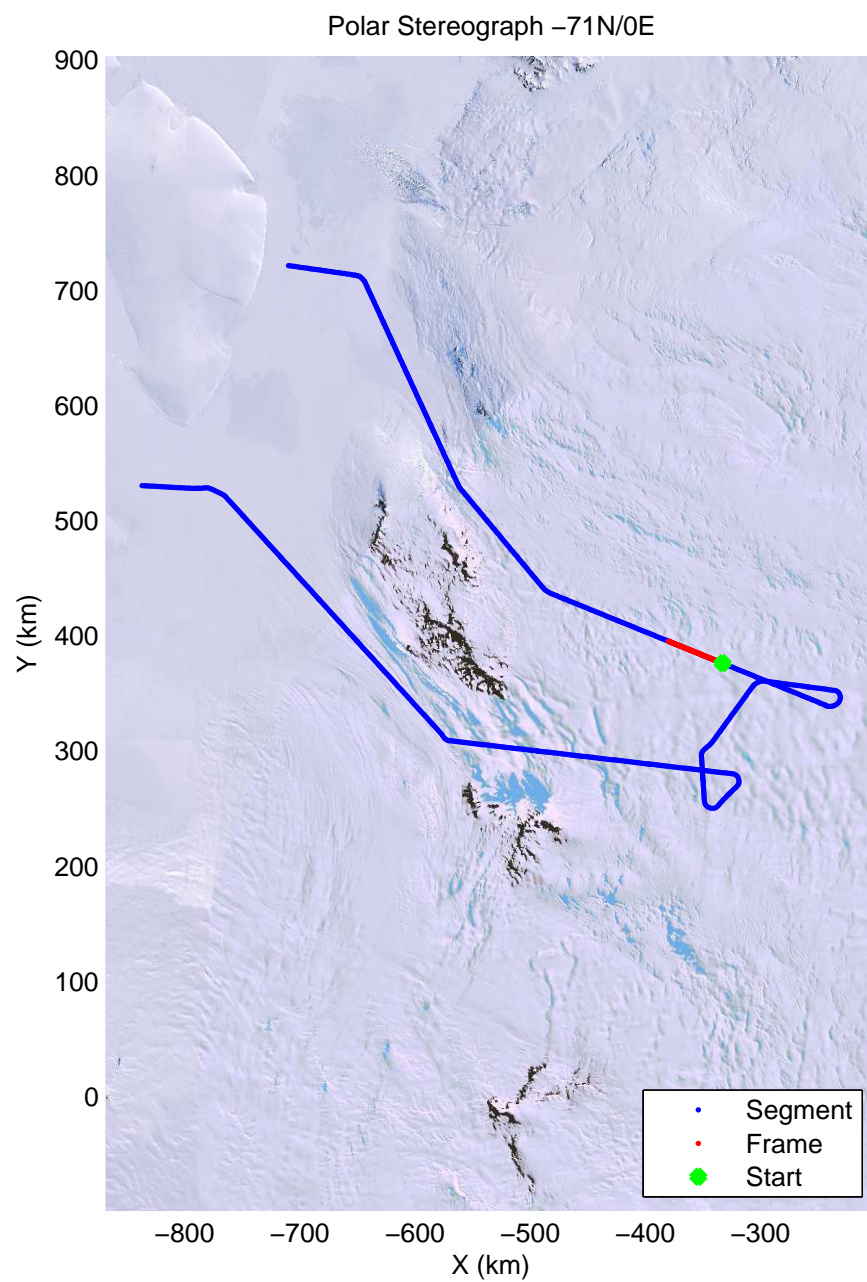
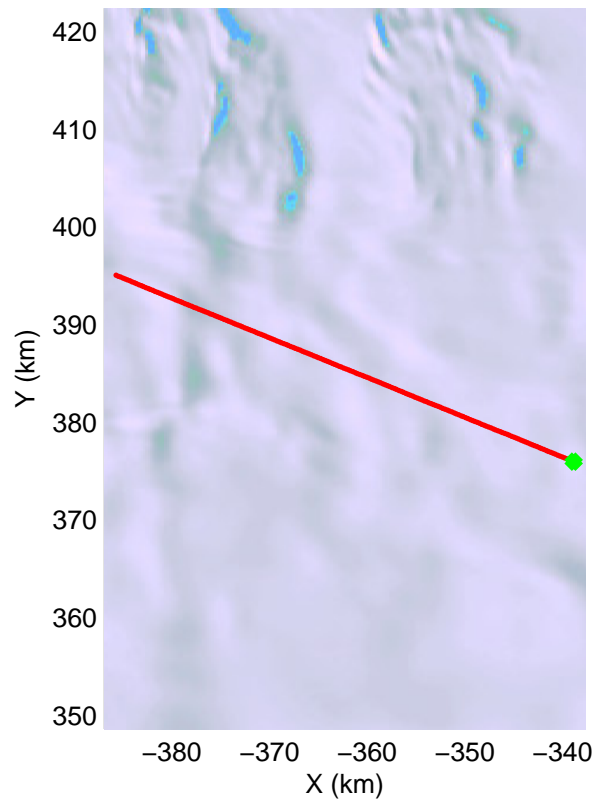
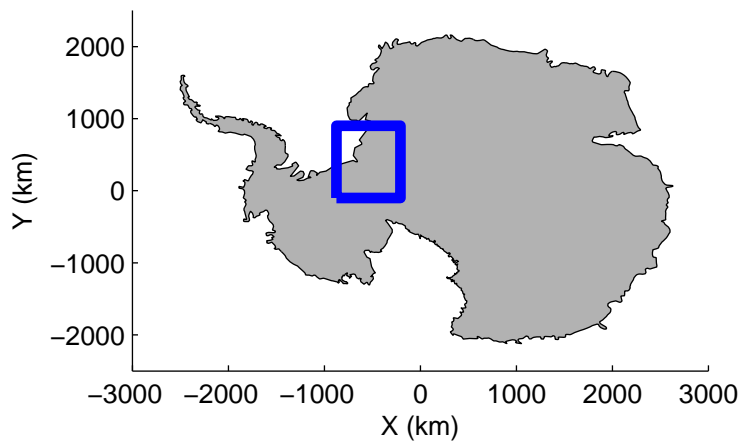


mcords2 2012\_Antarctica\_DC8:Foundation Lakes 01 20121015\_03\_020:18:10:42.36 to 18:17:05.61 GPS




mcords2 2012\_Antarctica\_DC8:Foundation Lakes 01 20121015\_03\_020:18:10:42.36 to 18:17:05.61 GPS






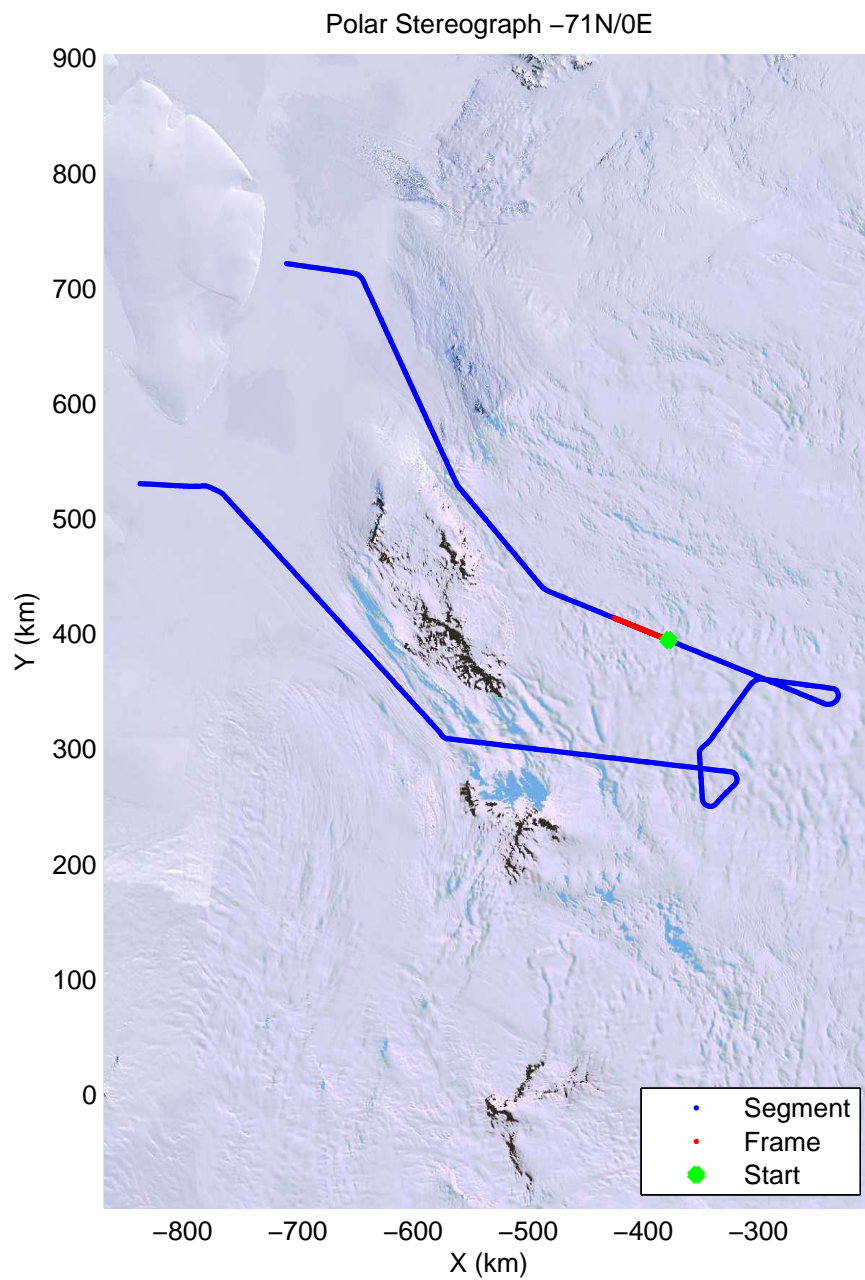
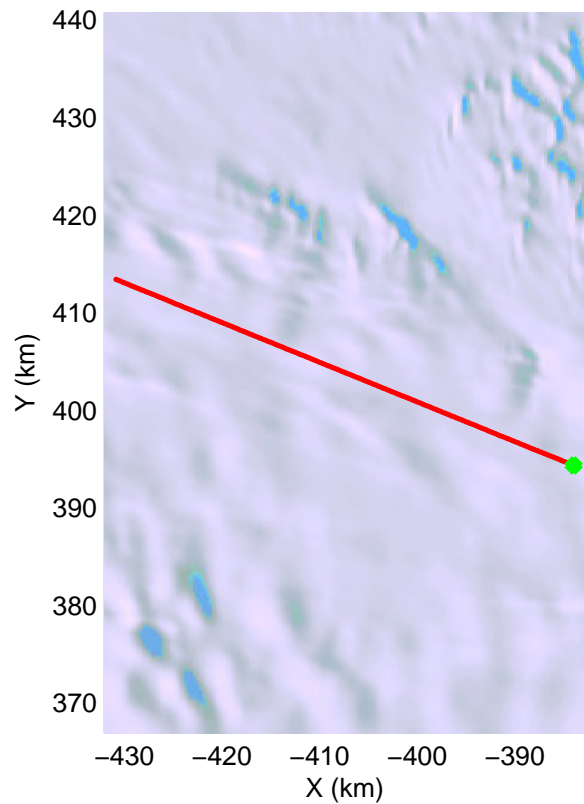
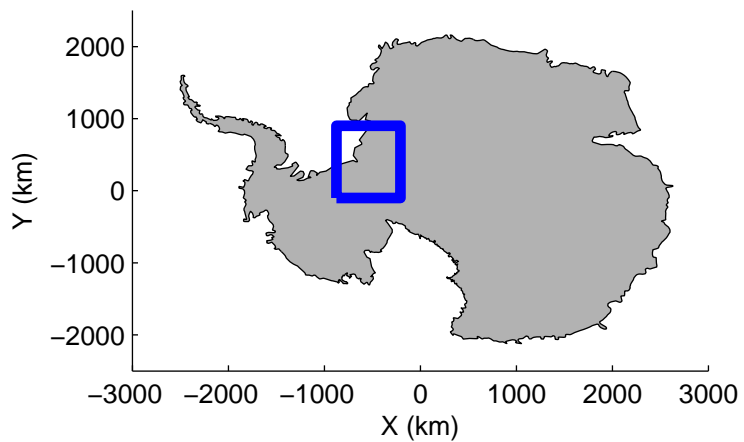
mcords2 2012\_Antarctica\_DC8:Foundation Lakes 01 20121015\_03\_021:18:16:51.15 to 18:23:15.79 GPS



mcords2 2012\_Antarctica\_DC8:Foundation Lakes 01 20121015\_03\_021:18:16:51.15 to 18:23:15.79 GPS

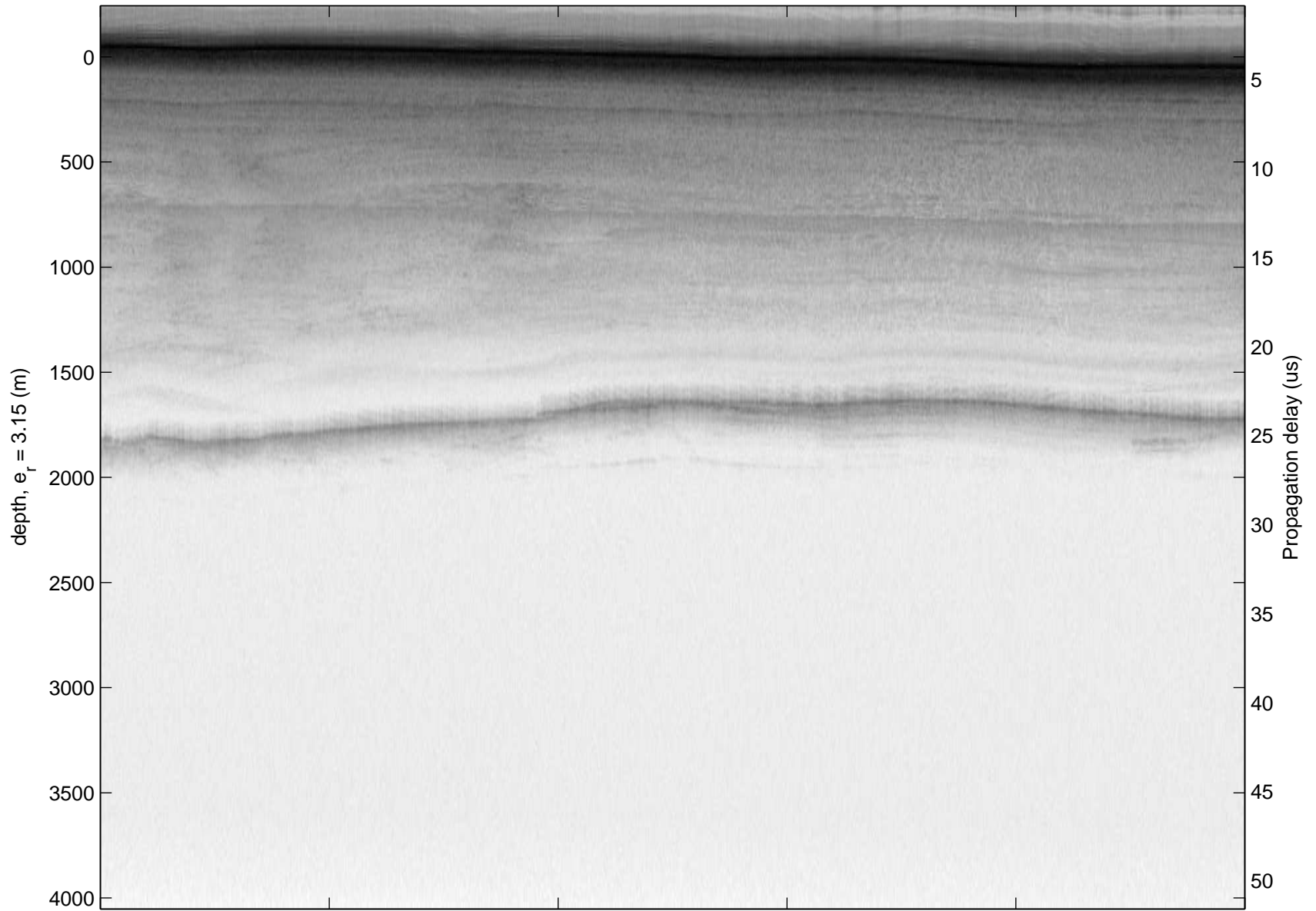


|          |          |          |           |          |          |          |
|----------|----------|----------|-----------|----------|----------|----------|
| 0.00 km  | 10.41 km | 20.79 km | distance  | 31.17 km | 41.55 km | 51.93 km |
| 85.339 S | 85.255 S | 85.171 S | latitude  | 85.087 S | 85.002 S | 84.917 S |
| 42.096 W | 42.586 W | 43.056 W | longitude | 43.512 W | 43.952 W | 44.375 W |






mcords2 2012\_Antarctica\_DC8:Foundation Lakes 01 20121015\_03\_022:18:23:01.33 to 18:29:20.44 GPS

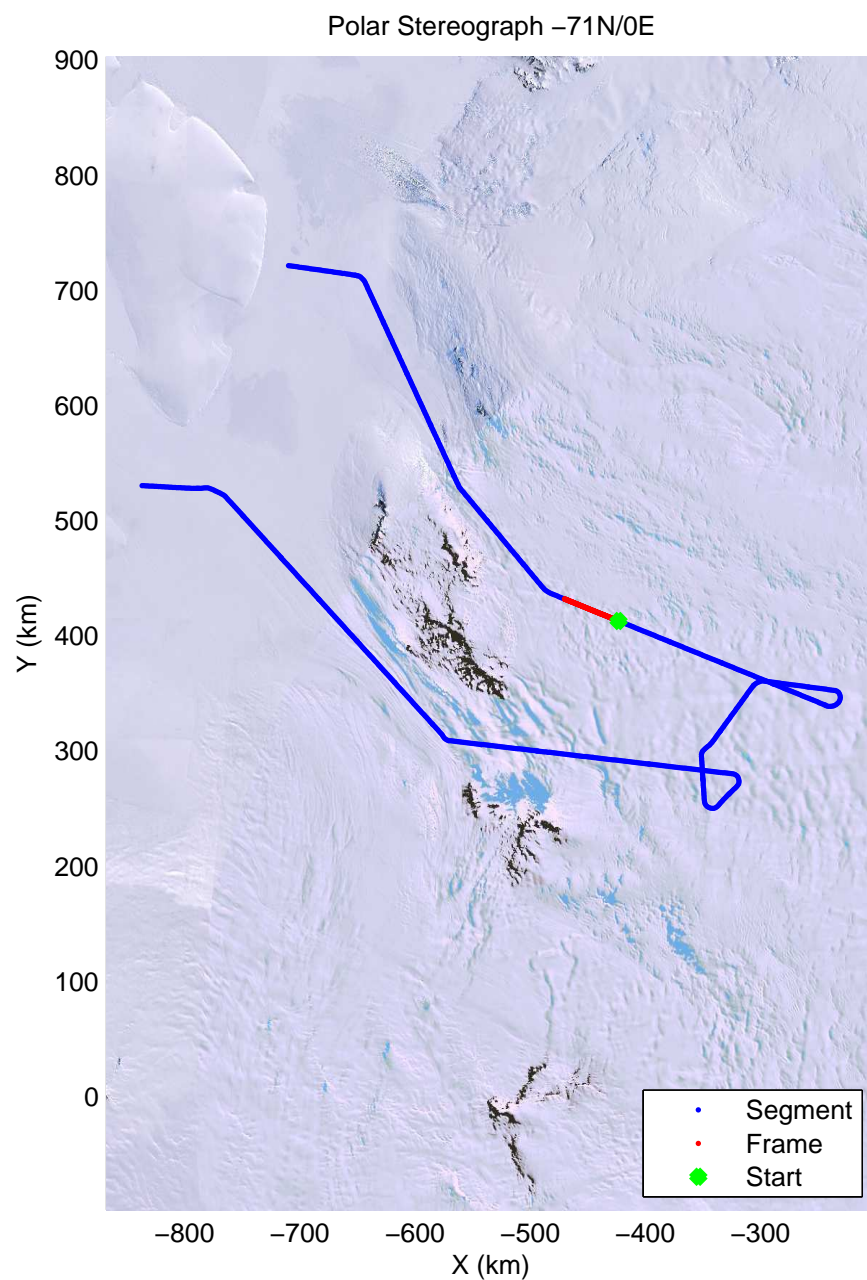
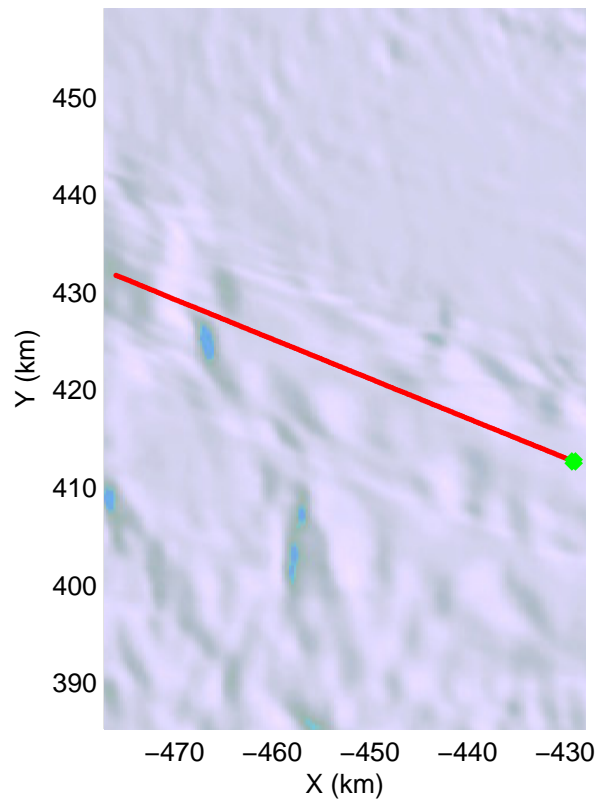
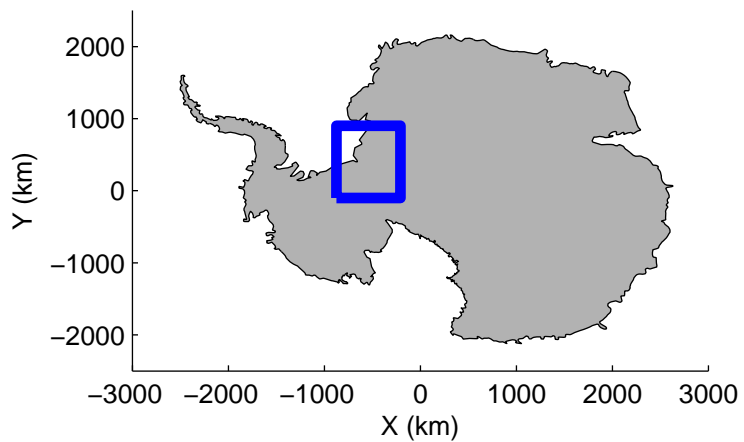


|          |          |          |           |          |          |          |
|----------|----------|----------|-----------|----------|----------|----------|
| 0.00 km  | 10.41 km | 20.79 km | distance  | 31.20 km | 41.58 km | 51.96 km |
| 84.933 S | 84.847 S | 84.762 S | latitude  | 84.676 S | 84.590 S | 84.503 S |
| 44.297 W | 44.713 W | 45.114 W | longitude | 45.502 W | 45.877 W | 46.240 W |

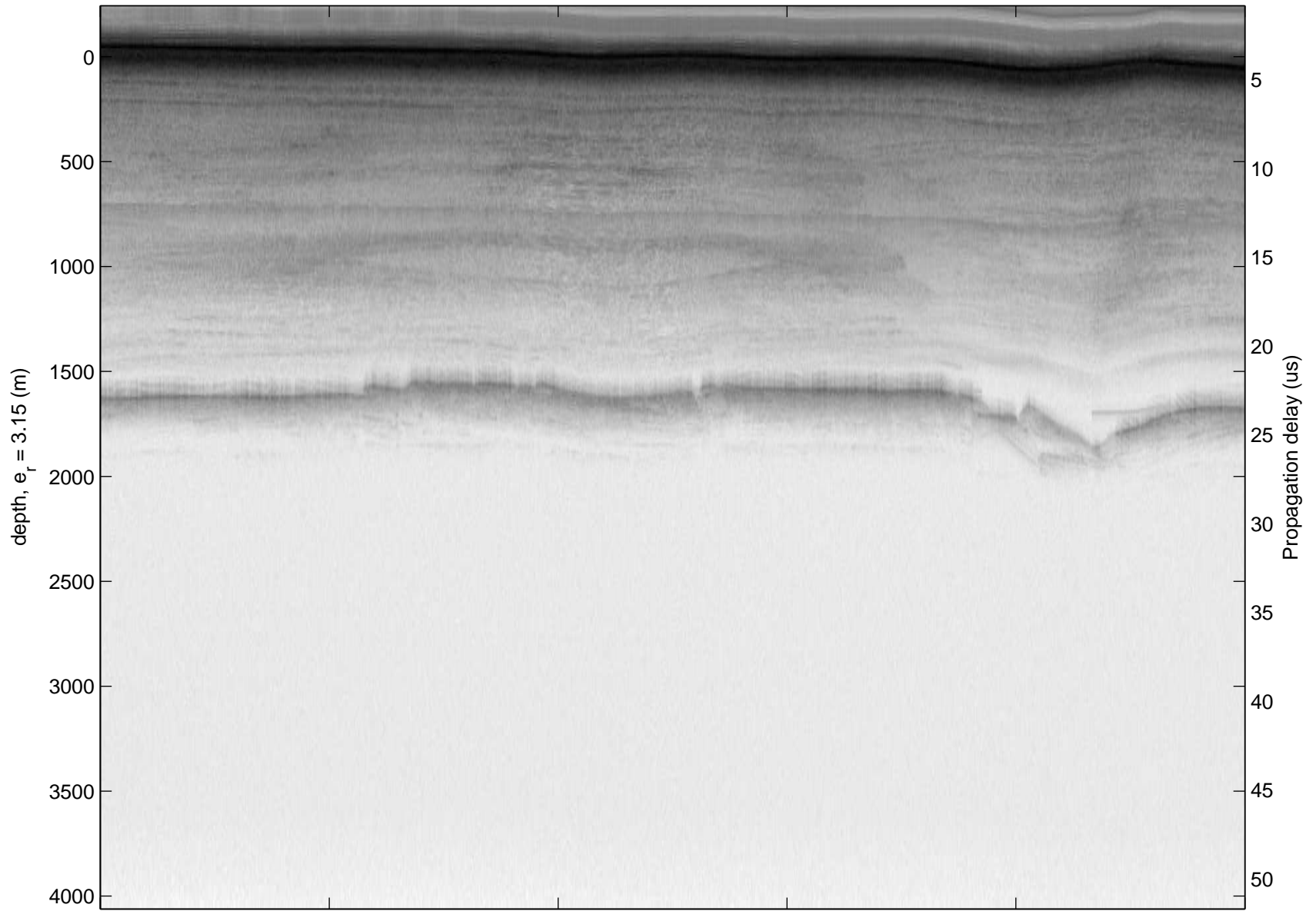
mcords2 2012\_Antarctica\_DC8:Foundation Lakes 01 20121015\_03\_022:18:23:01.33 to 18:29:20.44 GPS



|          |          |          |           |          |          |          |
|----------|----------|----------|-----------|----------|----------|----------|
| 0.00 km  | 10.41 km | 20.79 km | distance  | 31.20 km | 41.58 km | 51.96 km |
| 84.933 S | 84.847 S | 84.762 S | latitude  | 84.676 S | 84.590 S | 84.503 S |
| 44.297 W | 44.713 W | 45.114 W | longitude | 45.502 W | 45.877 W | 46.240 W |




mcords2 2012\_Antarctica\_DC8:Foundation Lakes 01 20121015\_03\_023:18:29:06.36 to 18:35:32.44 GPS

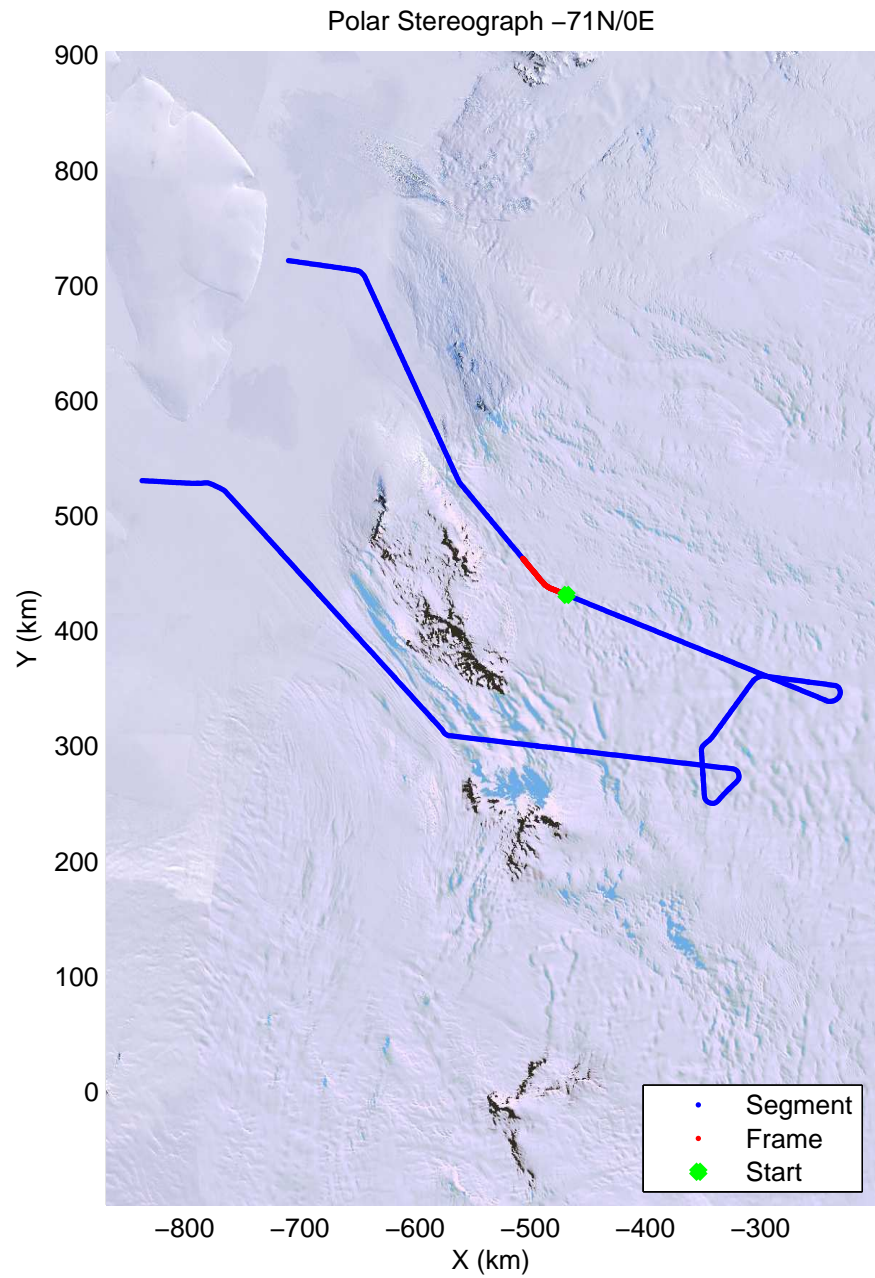
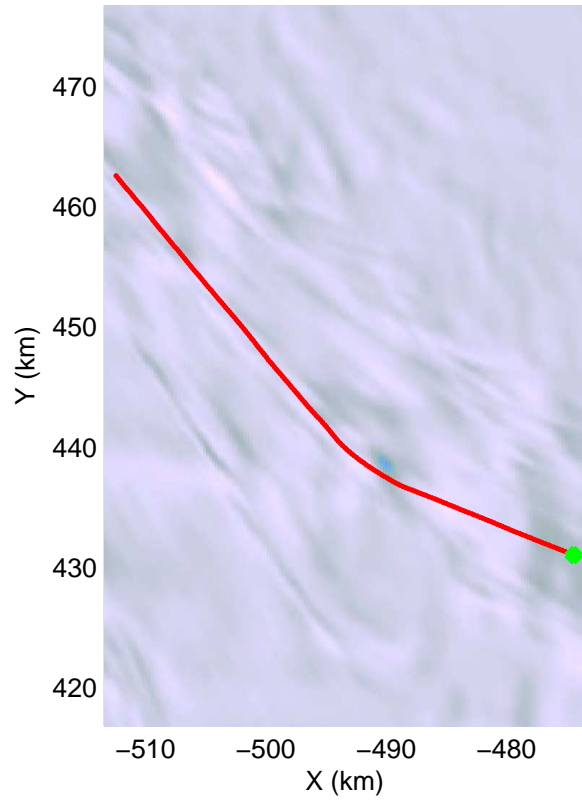
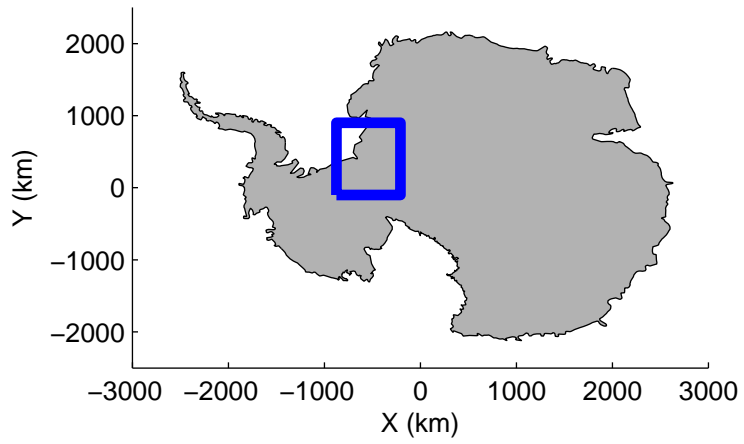


|          |          |          |           |          |          |          |
|----------|----------|----------|-----------|----------|----------|----------|
| 0.00 km  | 10.41 km | 20.79 km | distance  | 31.17 km | 41.55 km | 51.93 km |
| 84.520 S | 84.433 S | 84.346 S | latitude  | 84.259 S | 84.172 S | 84.085 S |
| 46.173 W | 46.529 W | 46.872 W | longitude | 47.205 W | 47.528 W | 47.841 W |


mcords2 2012\_Antarctica\_DC8:Foundation Lakes 01 20121015\_03\_023:18:29:06.36 to 18:35:32.44 GPS




|          |          |          |           |          |          |          |
|----------|----------|----------|-----------|----------|----------|----------|
| 0.00 km  | 10.41 km | 20.79 km | distance  | 31.17 km | 41.55 km | 51.93 km |
| 84.520 S | 84.433 S | 84.346 S | latitude  | 84.259 S | 84.172 S | 84.085 S |
| 46.173 W | 46.529 W | 46.872 W | longitude | 47.205 W | 47.528 W | 47.841 W |



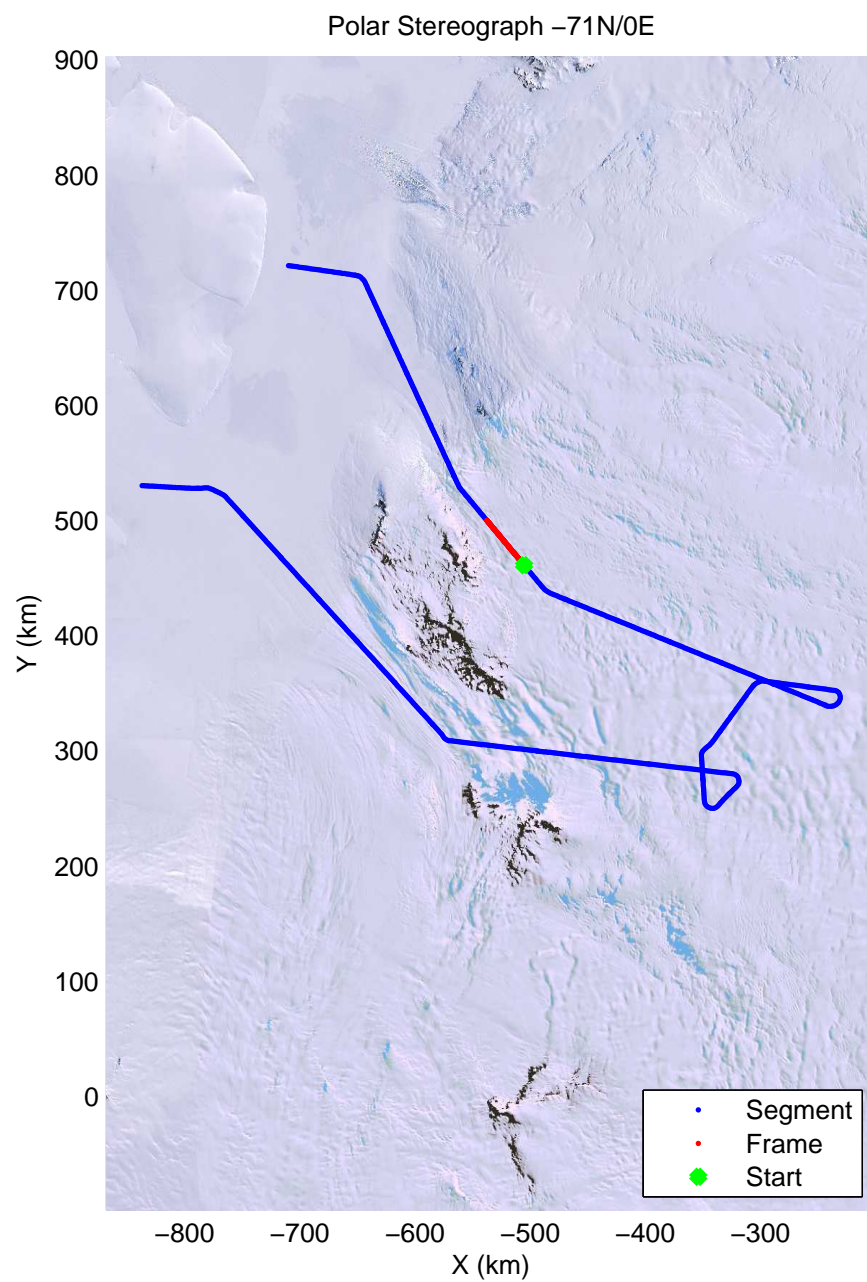

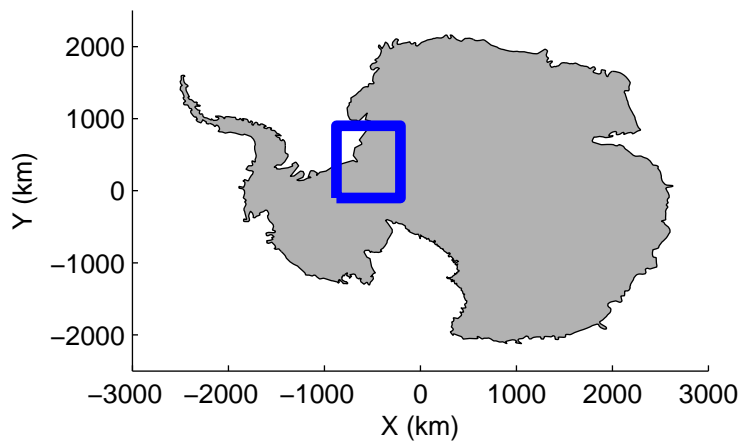
mcords2 2012\_Antarctica\_DC8:Foundation Lakes 01 20121015\_03\_024:18:35:17.84 to 18:42:03.91 GPS




mcords2 2012\_Antarctica\_DC8:Foundation Lakes 01 20121015\_03\_024:18:35:17.84 to 18:42:03.91 GPS








mcords2 2012\_Antarctica\_DC8:Foundation Lakes 01 20121015\_03\_025:18:41:48.81 to 18:48:19.13 GPS

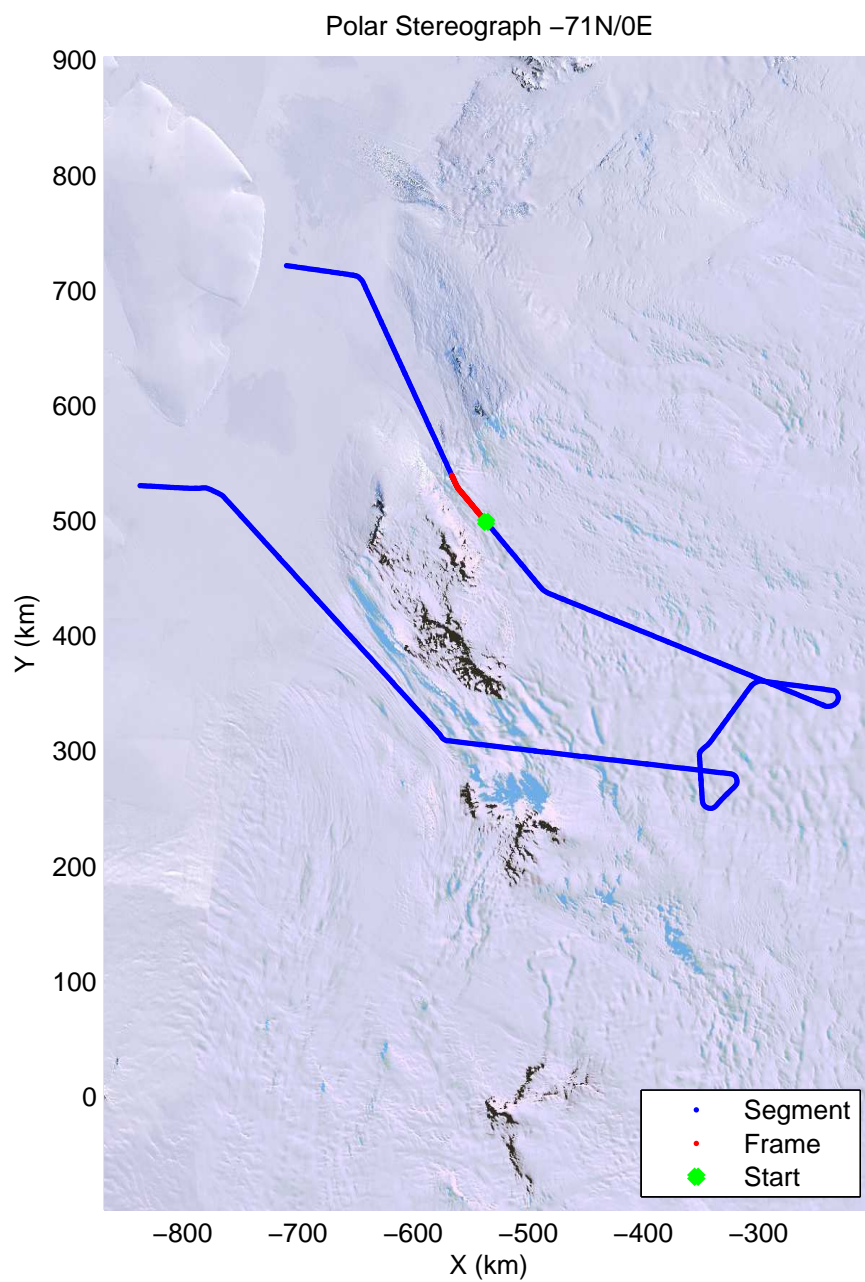
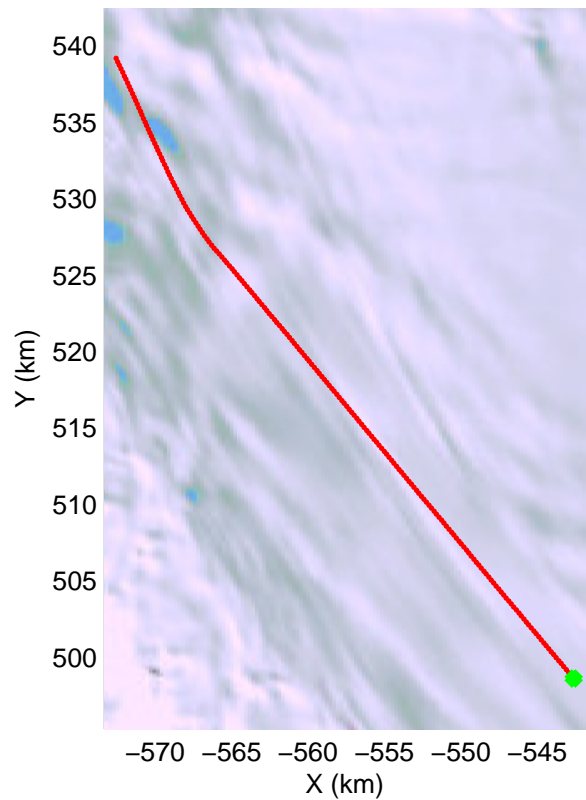
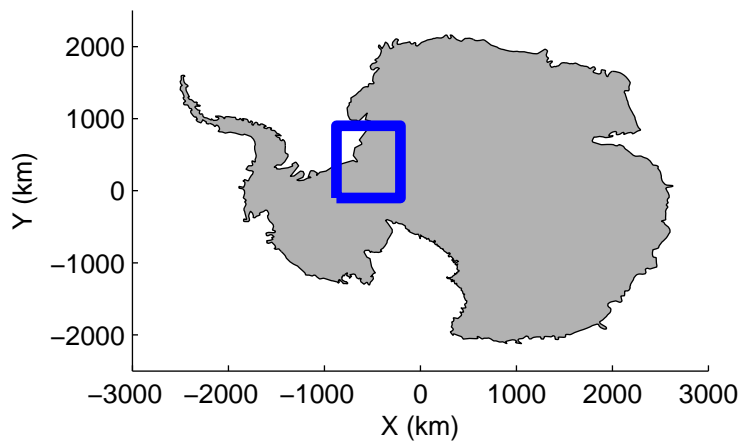


|          |          |          |           |          |          |          |
|----------|----------|----------|-----------|----------|----------|----------|
| 0.00 km  | 10.41 km | 20.79 km | distance  | 31.20 km | 41.58 km | 51.96 km |
| 83.666 S | 83.573 S | 83.481 S | latitude  | 83.389 S | 83.297 S | 83.205 S |
| 47.988 W | 47.869 W | 47.754 W | longitude | 47.643 W | 47.536 W | 47.429 W |

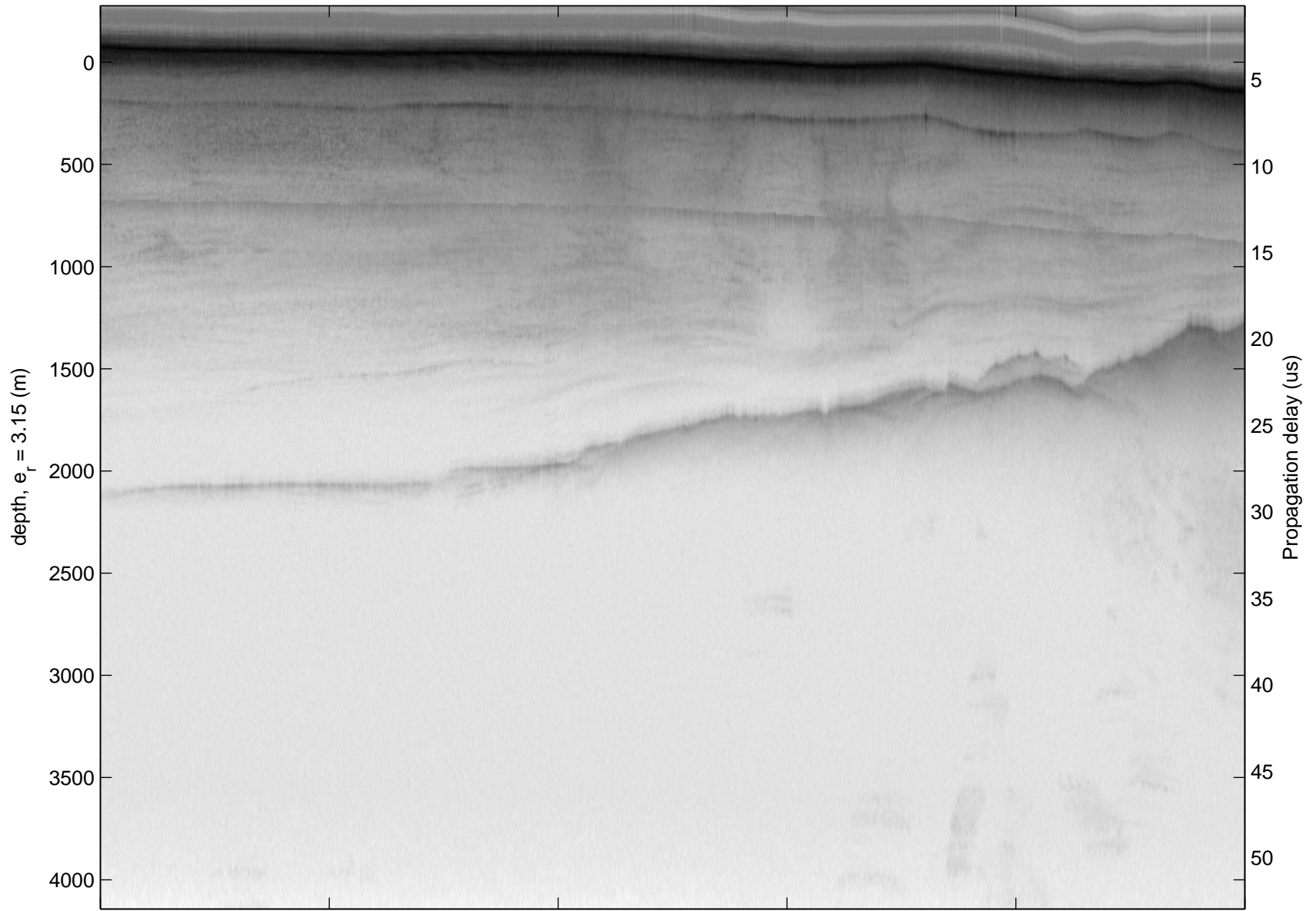
mcords2 2012\_Antarctica\_DC8:Foundation Lakes 01 20121015\_03\_025:18:41:48.81 to 18:48:19.13 GPS



|          |          |          |           |          |          |          |
|----------|----------|----------|-----------|----------|----------|----------|
| 0.00 km  | 10.41 km | 20.79 km | distance  | 31.20 km | 41.58 km | 51.96 km |
| 83.666 S | 83.573 S | 83.481 S | latitude  | 83.389 S | 83.297 S | 83.205 S |
| 47.988 W | 47.869 W | 47.754 W | longitude | 47.643 W | 47.536 W | 47.429 W |

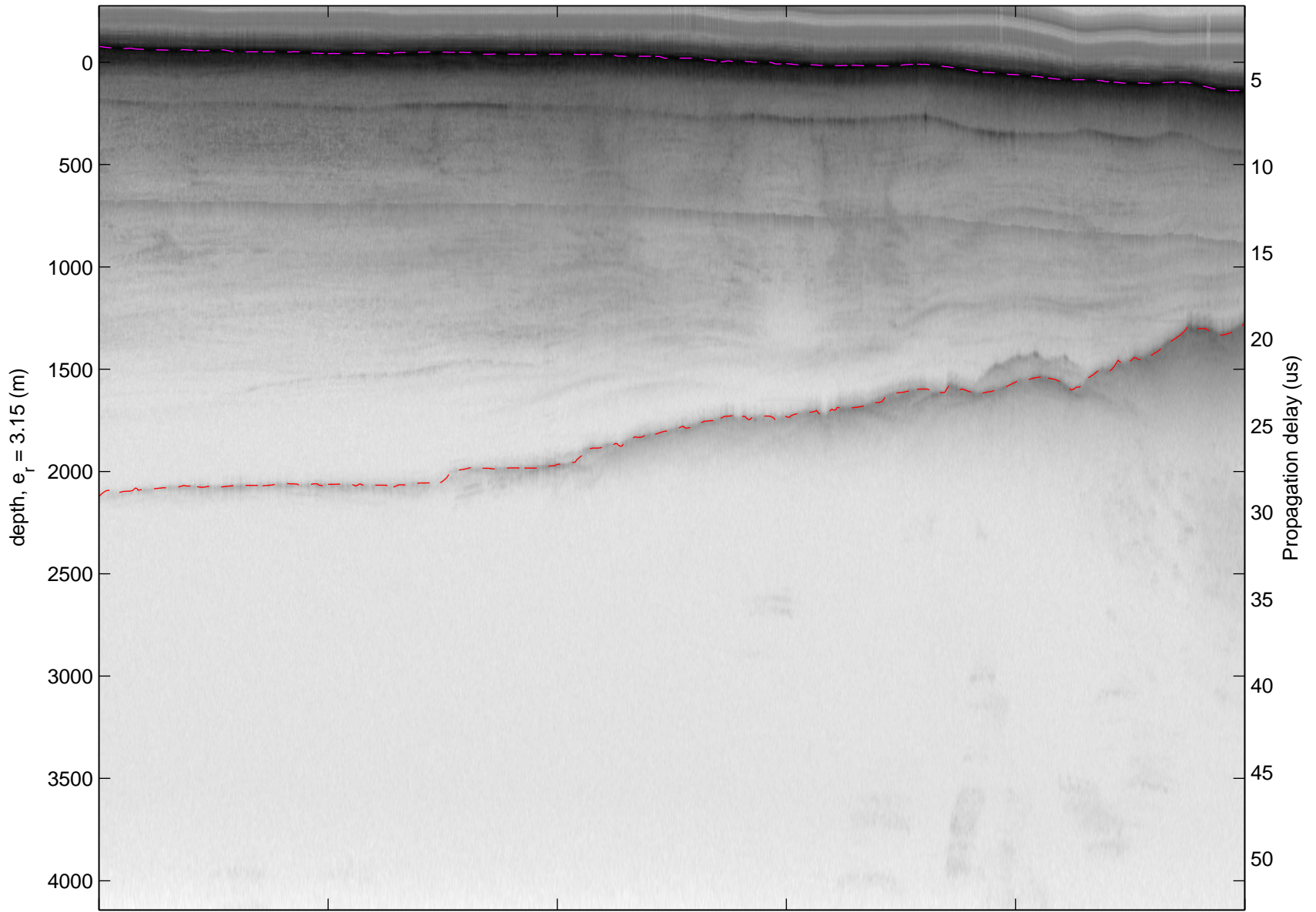


mcords2 2012\_Antarctica\_DC8:Foundation Lakes 01 20121015\_03\_026:18:48:04.76 to 18:54:29.08 GPS

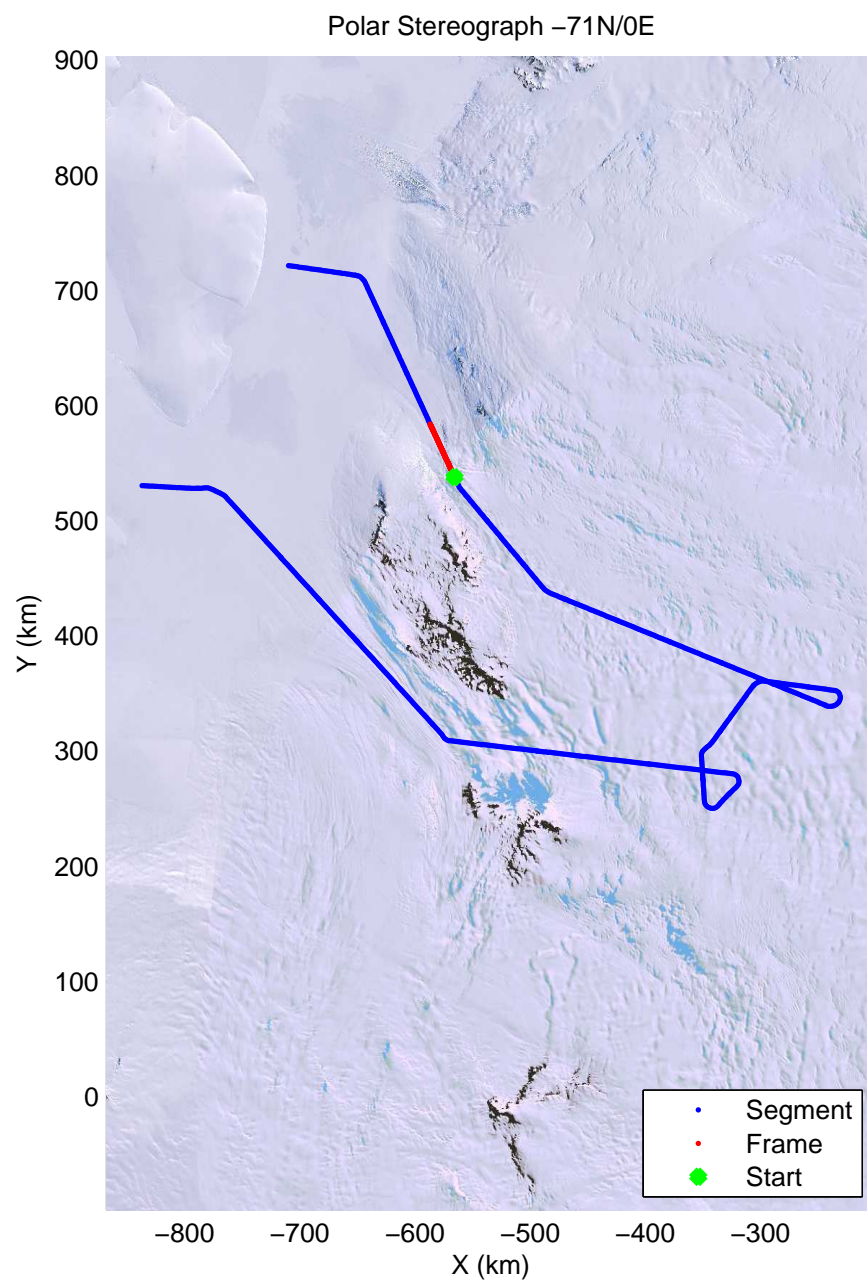

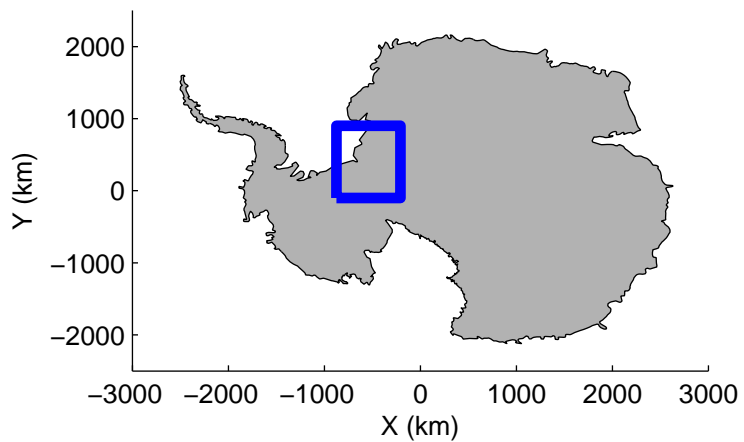


|          |          |          |           |          |          |          |
|----------|----------|----------|-----------|----------|----------|----------|
| 0.00 km  | 10.41 km | 20.79 km | distance  | 31.20 km | 41.58 km | 51.96 km |
| 83.222 S | 83.130 S | 83.038 S | latitude  | 82.945 S | 82.854 S | 82.768 S |
| 47.448 W | 47.345 W | 47.244 W | longitude | 47.146 W | 47.022 W | 46.745 W |

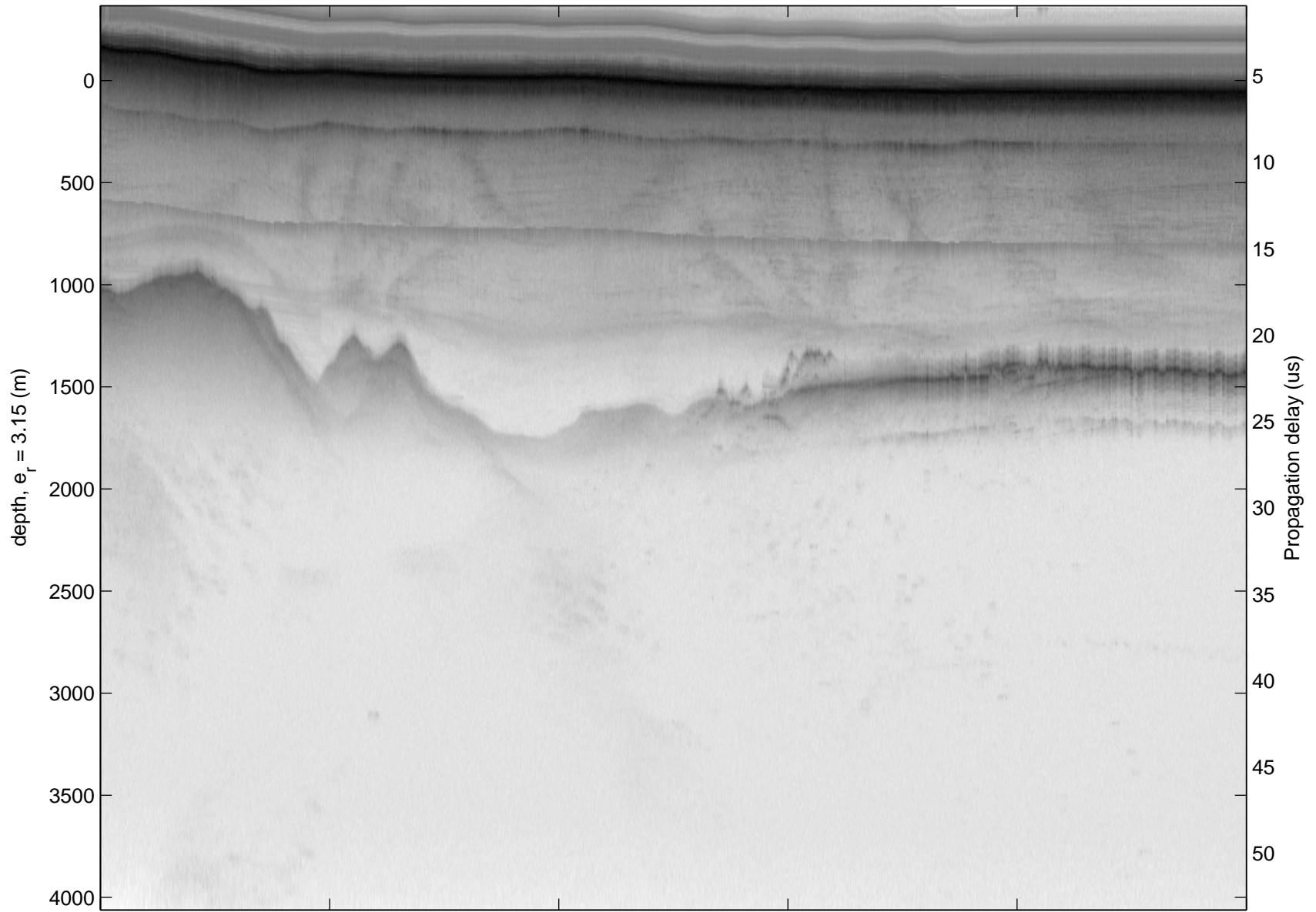
mcords2 2012\_Antarctica\_DC8:Foundation Lakes 01 20121015\_03\_026:18:48:04.76 to 18:54:29.08 GPS



|          |          |          |           |          |          |          |
|----------|----------|----------|-----------|----------|----------|----------|
| 0.00 km  | 10.41 km | 20.79 km | distance  | 31.20 km | 41.58 km | 51.96 km |
| 83.222 S | 83.130 S | 83.038 S | latitude  | 82.945 S | 82.854 S | 82.768 S |
| 47.448 W | 47.345 W | 47.244 W | longitude | 47.146 W | 47.022 W | 46.745 W |



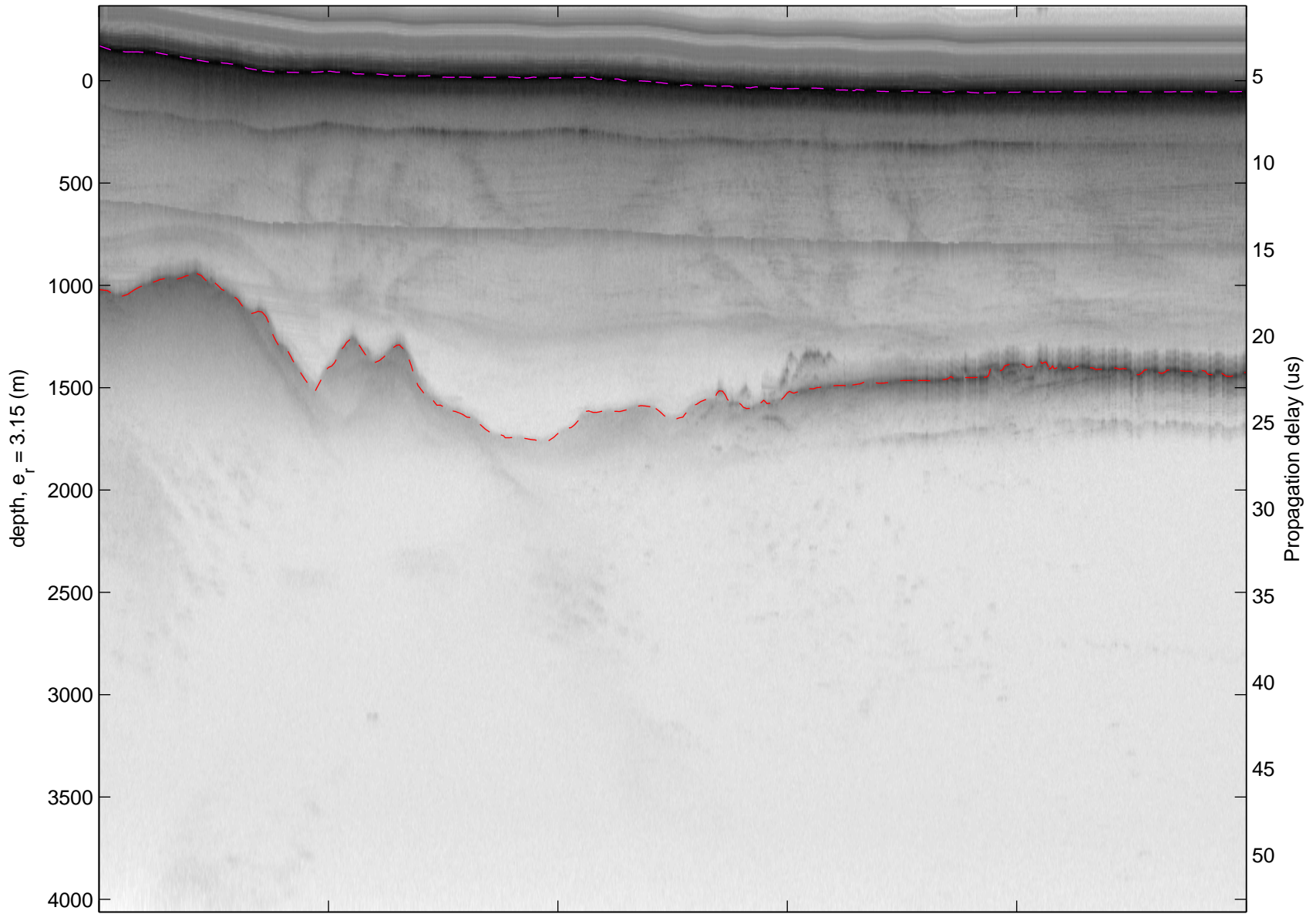
mcords2 2012\_Antarctica\_DC8:Foundation Lakes 01 20121015\_03\_027:18:54:14.35 to 19:00:33.75 GPS



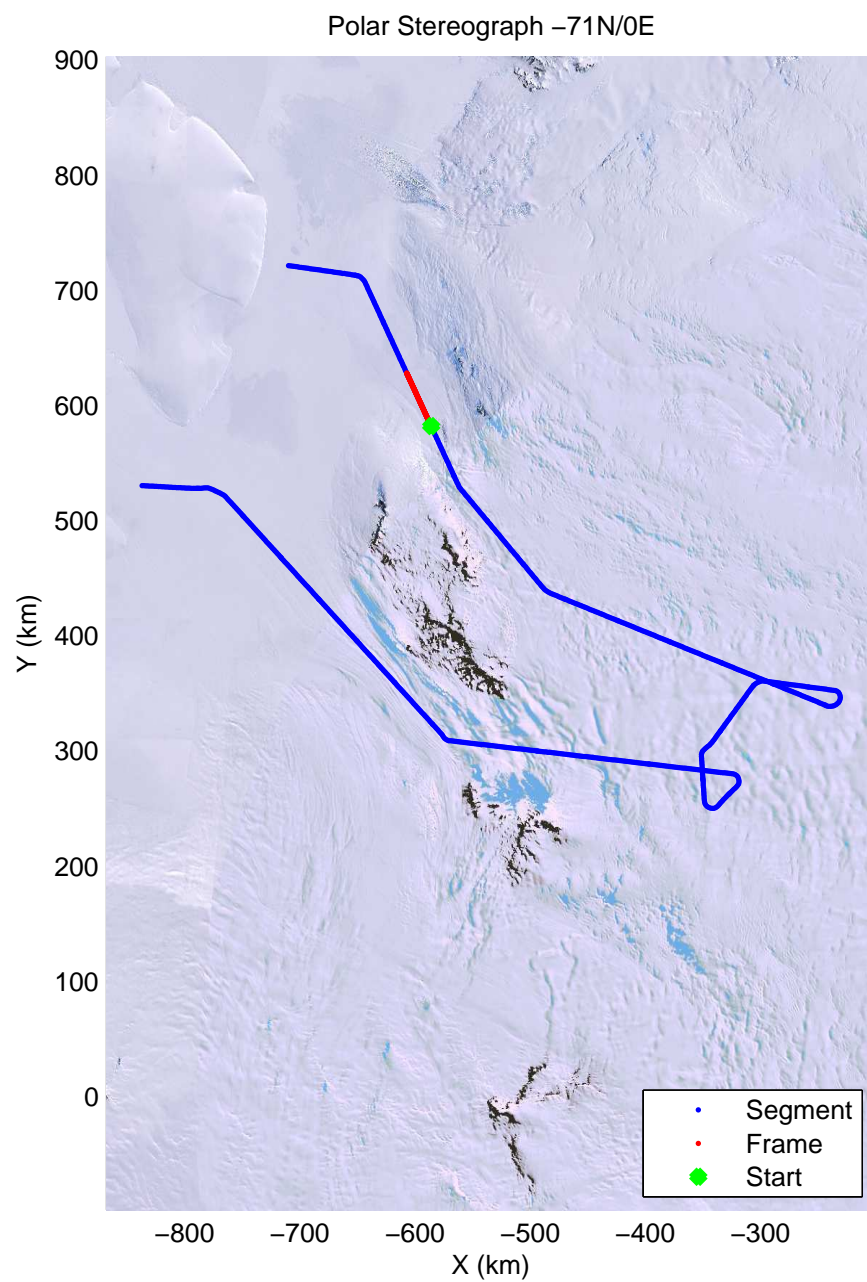
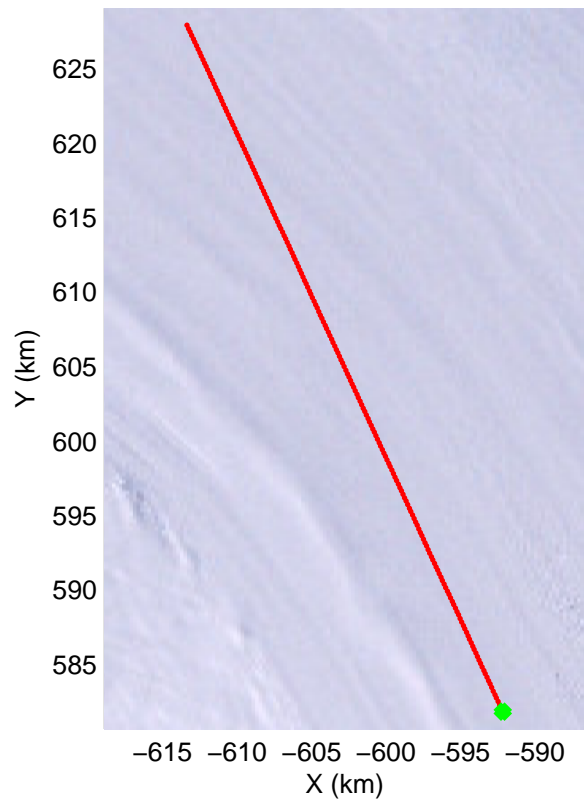
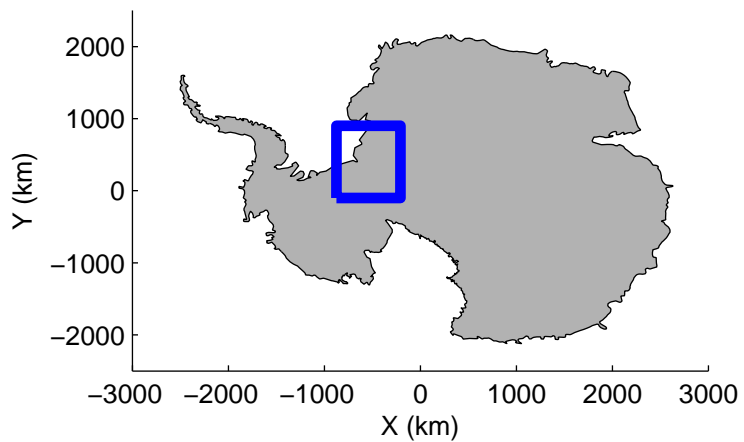
|          |          |          |           |          |          |          |
|----------|----------|----------|-----------|----------|----------|----------|
| 0.00 km  | 10.41 km | 20.79 km | distance  | 31.17 km | 41.55 km | 51.93 km |
| 82.784 S | 82.697 S | 82.611 S | latitude  | 82.524 S | 82.438 S | 82.351 S |
| 46.796 W | 46.520 W | 46.253 W | longitude | 45.990 W | 45.734 W | 45.484 W |



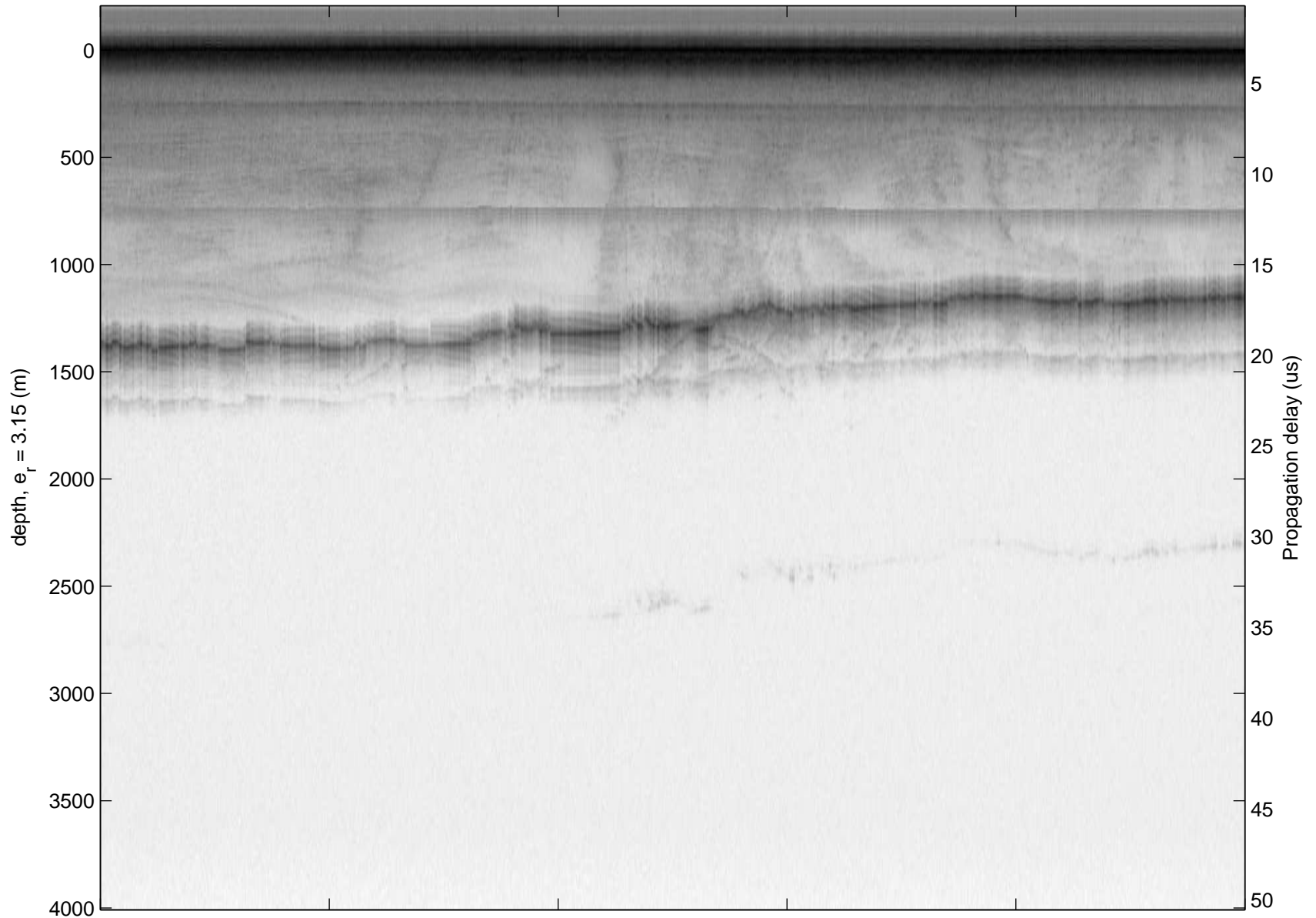
mcords2 2012\_Antarctica\_DC8:Foundation Lakes 01 20121015\_03\_027:18:54:14.35 to 19:00:33.75 GPS



|          |          |          |           |          |          |          |
|----------|----------|----------|-----------|----------|----------|----------|
| 0.00 km  | 10.41 km | 20.79 km | distance  | 31.17 km | 41.55 km | 51.93 km |
| 82.784 S | 82.697 S | 82.611 S | latitude  | 82.524 S | 82.438 S | 82.351 S |
| 46.796 W | 46.520 W | 46.253 W | longitude | 45.990 W | 45.734 W | 45.484 W |

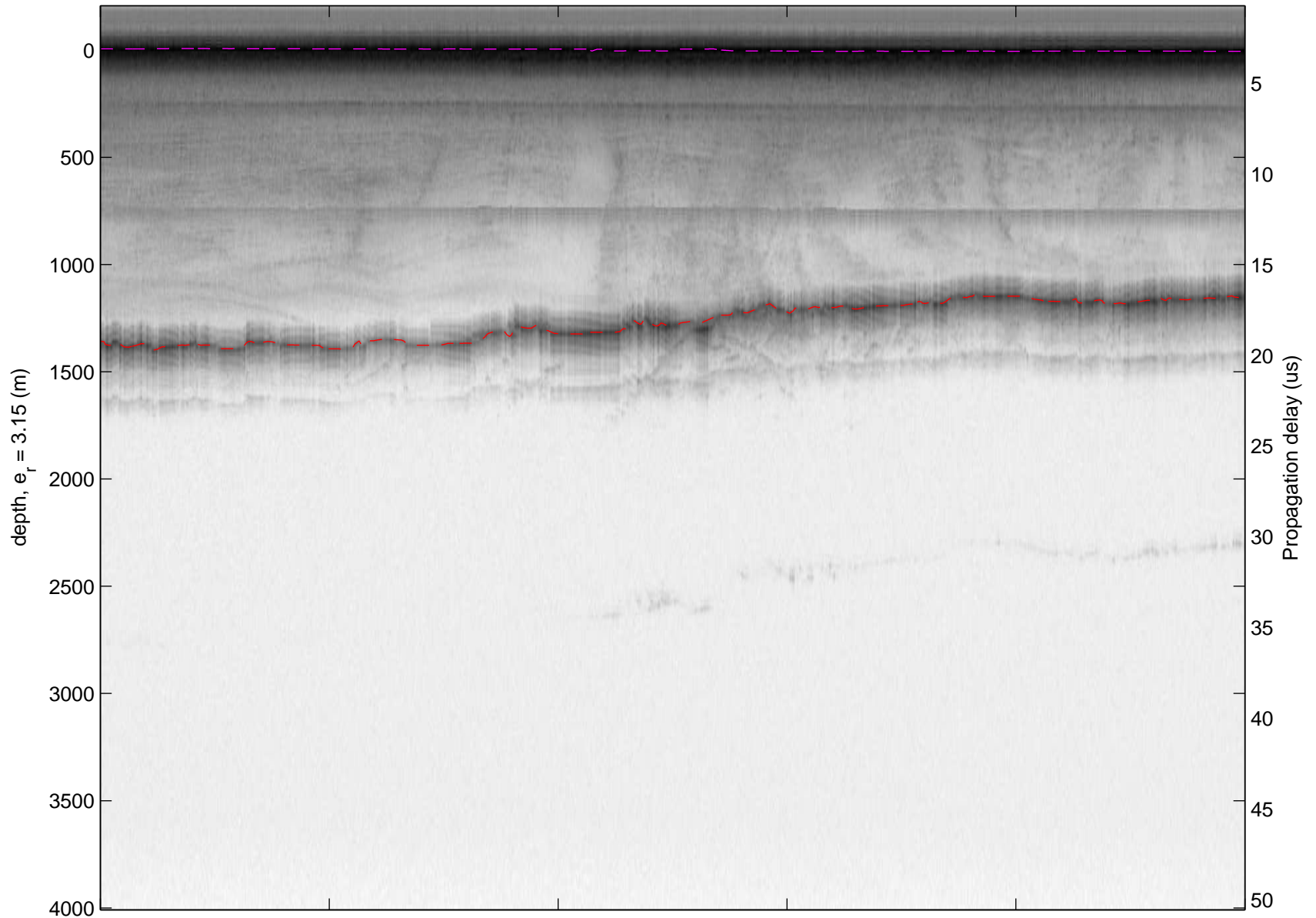


mcords2 2012\_Antarctica\_DC8:Foundation Lakes 01 20121015\_03\_028:19:00:19.86 to 19:06:31.68 GPS

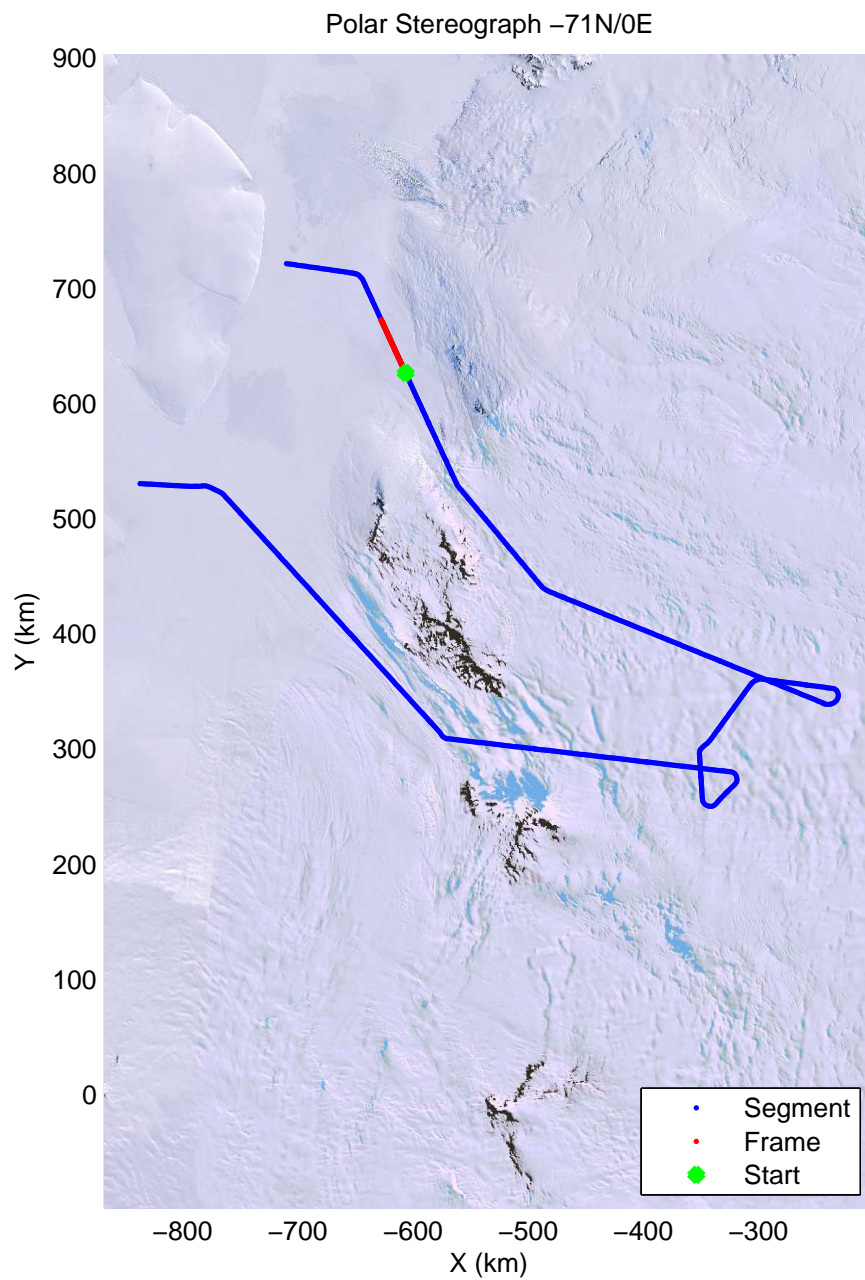
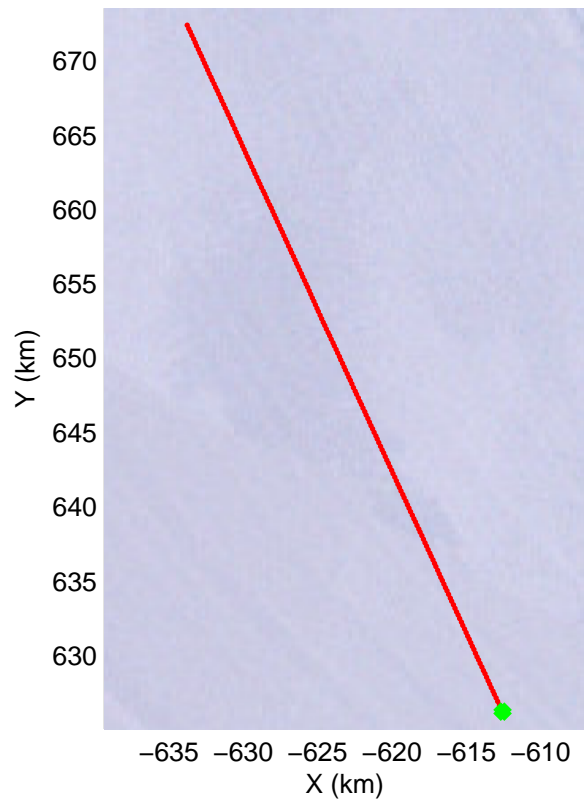
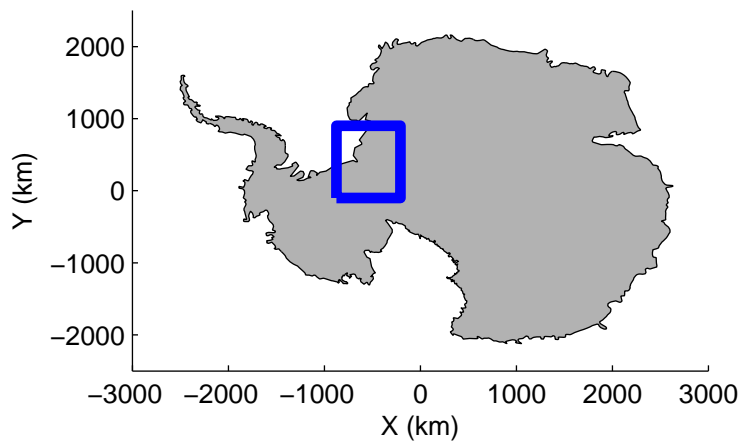


|          |          |          |           |          |          |          |
|----------|----------|----------|-----------|----------|----------|----------|
| 0.00 km  | 10.41 km | 20.79 km | distance  | 31.17 km | 41.55 km | 51.93 km |
| 82.367 S | 82.280 S | 82.193 S | latitude  | 82.106 S | 82.018 S | 81.931 S |
| 45.530 W | 45.284 W | 45.043 W | longitude | 44.808 W | 44.577 W | 44.353 W |


mcords2 2012\_Antarctica\_DC8:Foundation Lakes 01 20121015\_03\_028:19:00:19.86 to 19:06:31.68 GPS



|          |          |          |           |          |          |          |
|----------|----------|----------|-----------|----------|----------|----------|
| 0.00 km  | 10.41 km | 20.79 km | distance  | 31.17 km | 41.55 km | 51.93 km |
| 82.367 S | 82.280 S | 82.193 S | latitude  | 82.106 S | 82.018 S | 81.931 S |
| 45.530 W | 45.284 W | 45.043 W | longitude | 44.808 W | 44.577 W | 44.353 W |




mcords2 2012\_Antarctica\_DC8:Foundation Lakes 01 20121015\_03\_029:19:06:17.79 to 19:12:30.31 GPS

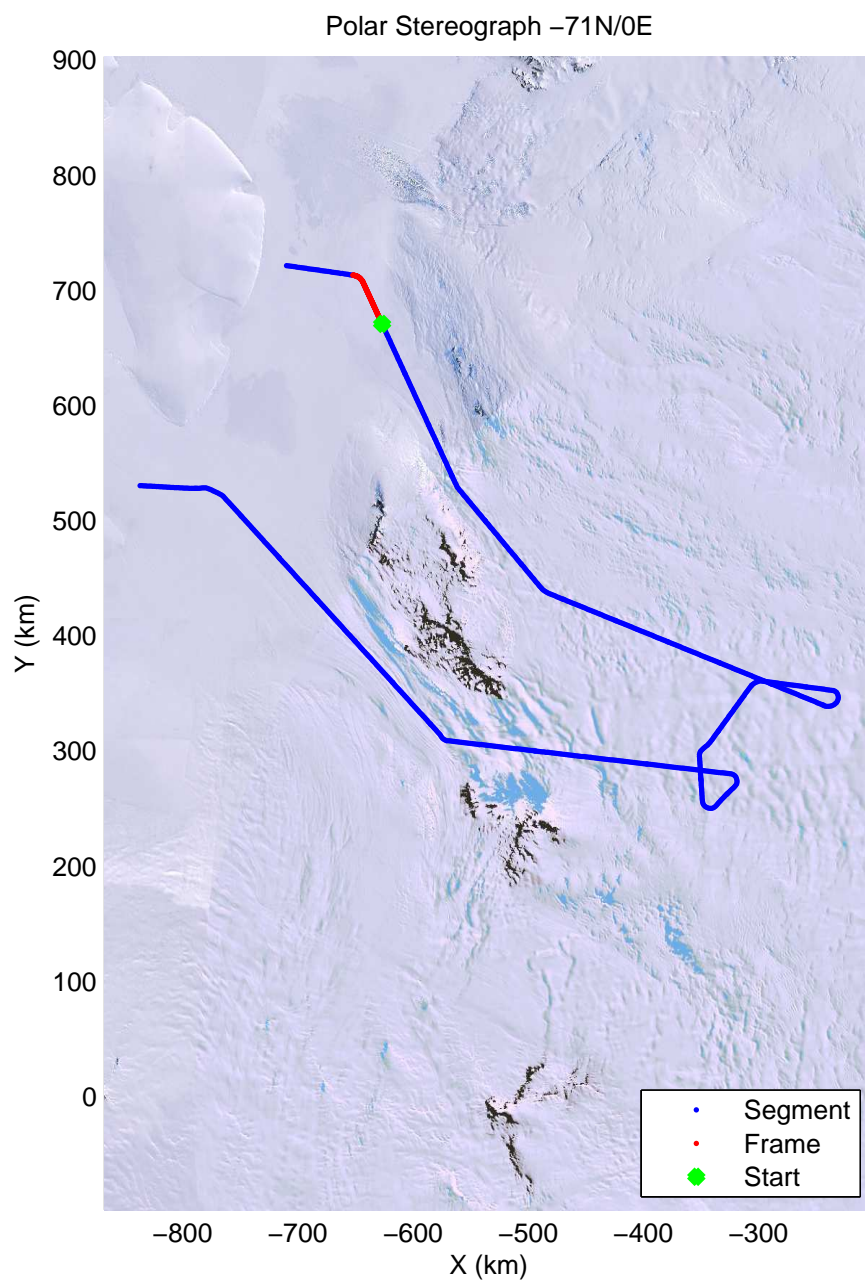
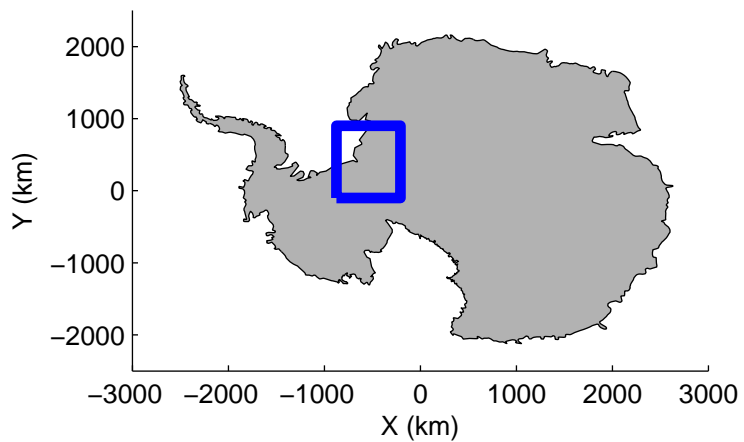


|          |          |          |           |          |          |          |
|----------|----------|----------|-----------|----------|----------|----------|
| 0.00 km  | 10.41 km | 20.79 km | distance  | 31.20 km | 41.58 km | 51.96 km |
| 81.947 S | 81.859 S | 81.772 S | latitude  | 81.684 S | 81.596 S | 81.508 S |
| 44.394 W | 44.172 W | 43.955 W | longitude | 43.743 W | 43.535 W | 43.331 W |

mcords2 2012\_Antarctica\_DC8:Foundation Lakes 01 20121015\_03\_029:19:06:17.79 to 19:12:30.31 GPS




|          |          |          |           |          |          |          |
|----------|----------|----------|-----------|----------|----------|----------|
| 0.00 km  | 10.41 km | 20.79 km | distance  | 31.20 km | 41.58 km | 51.96 km |
| 81.947 S | 81.859 S | 81.772 S | latitude  | 81.684 S | 81.596 S | 81.508 S |
| 44.394 W | 44.172 W | 43.955 W | longitude | 43.743 W | 43.535 W | 43.331 W |



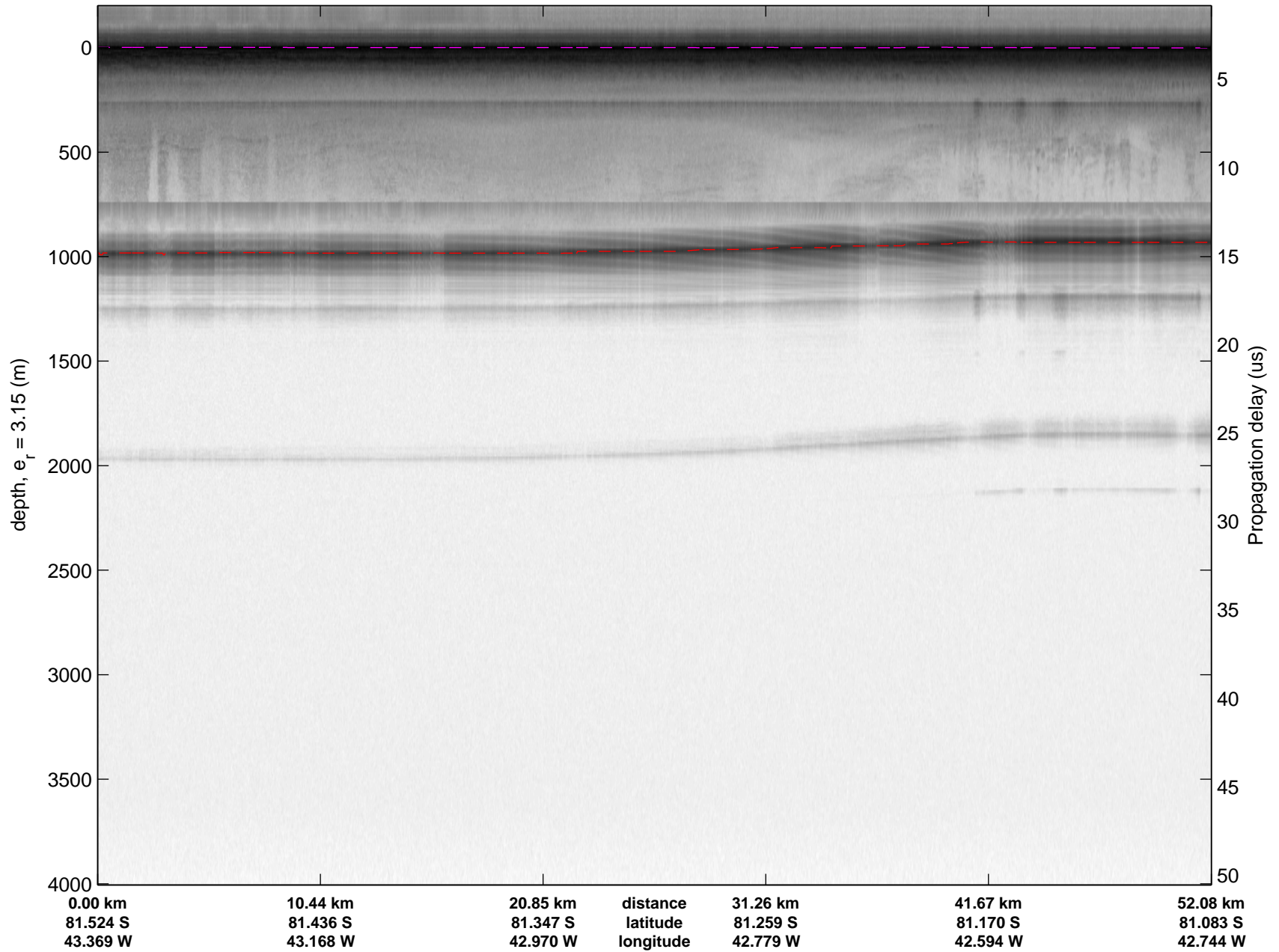


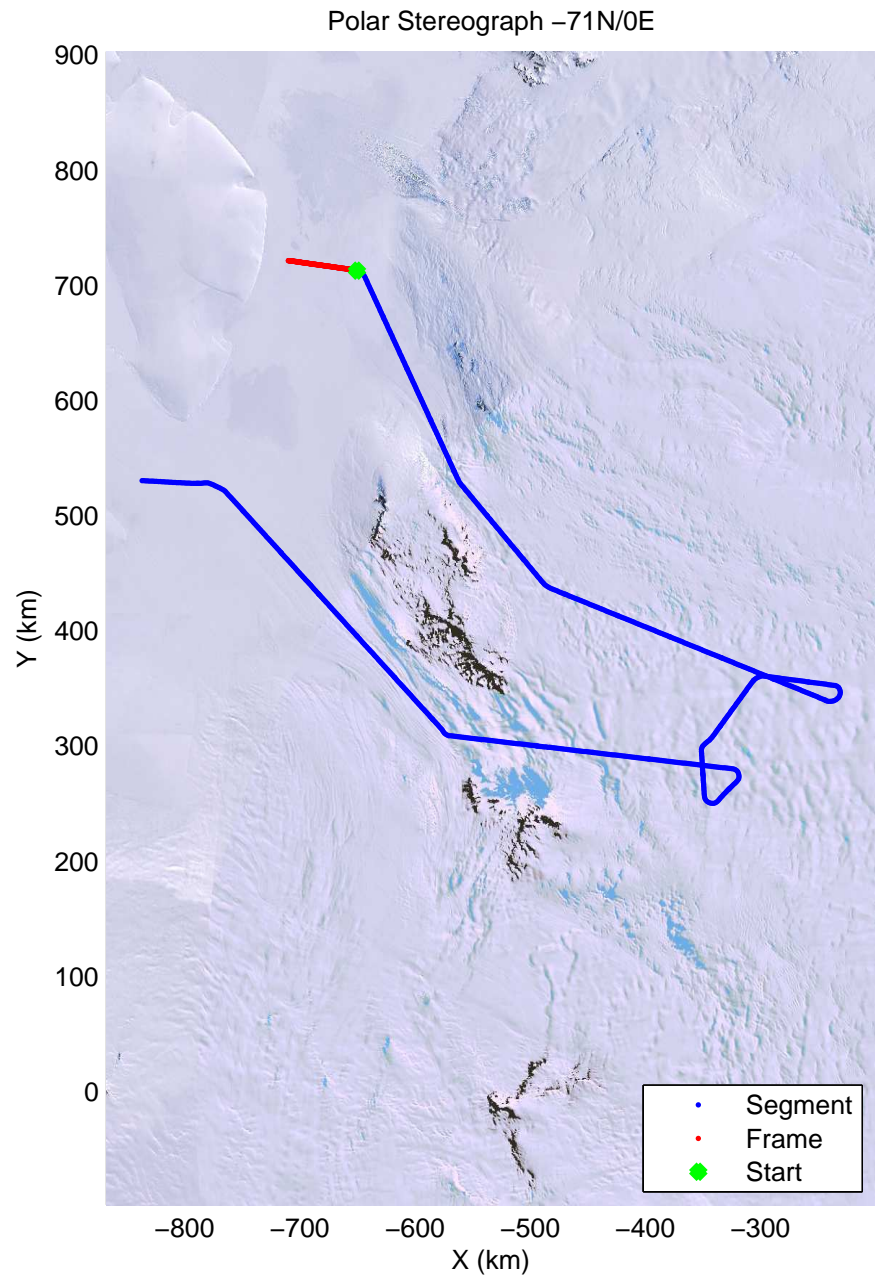

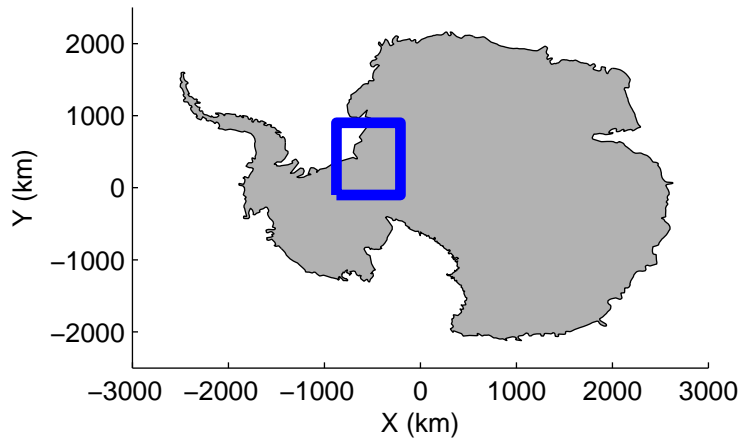
mcords2 2012\_Antarctica\_DC8:Foundation Lakes 01 20121015\_03\_030:19:12:16.40 to 19:18:25.43 GPS




|          |          |          |           |          |          |          |
|----------|----------|----------|-----------|----------|----------|----------|
| 0.00 km  | 10.44 km | 20.85 km | distance  | 31.26 km | 41.67 km | 52.08 km |
| 81.524 S | 81.436 S | 81.347 S | latitude  | 81.259 S | 81.170 S | 81.083 S |
| 43.369 W | 43.168 W | 42.970 W | longitude | 42.779 W | 42.594 W | 42.744 W |

mcords2 2012\_Antarctica\_DC8:Foundation Lakes 01 20121015\_03\_030:19:12:16.40 to 19:18:25.43 GPS





mcords2 2012\_Antarctica\_DC8:Foundation Lakes 01 20121015\_03\_031:19:18:11.99 to 19:24:01.93 GPS



mcords2 2012\_Antarctica\_DC8:Foundation Lakes 01 20121015\_03\_031:19:18:11.99 to 19:24:01.93 GPS

