


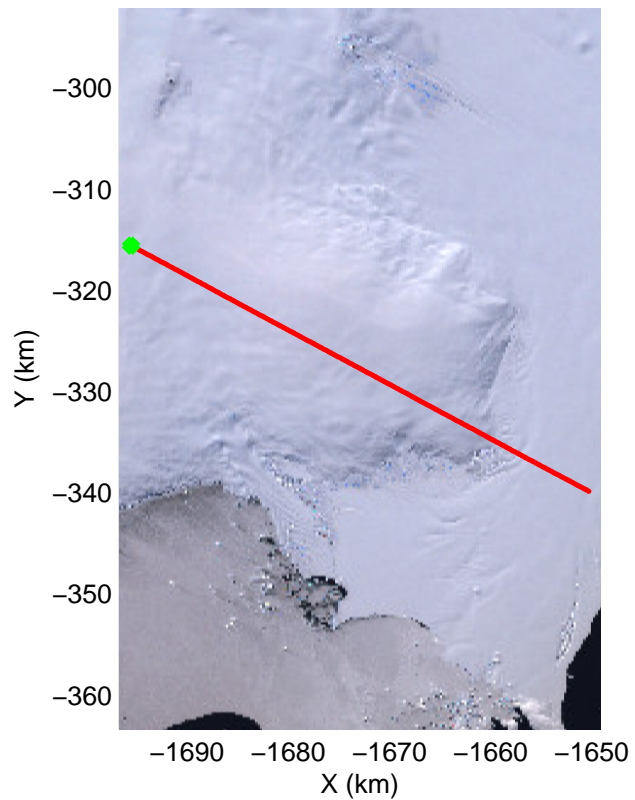
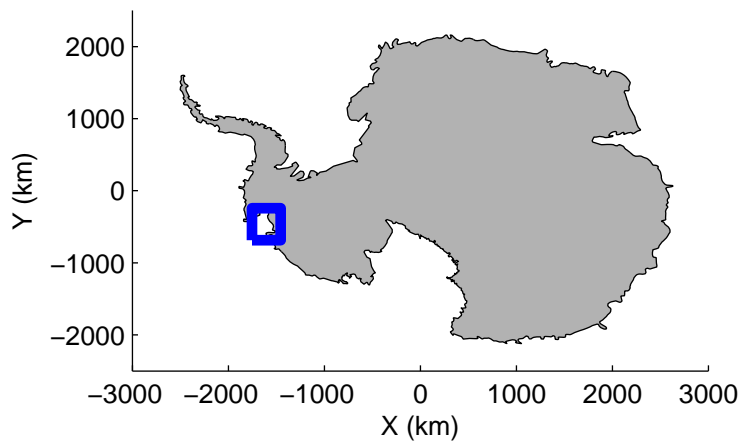


mcords2 2012_Antarctica_DC8:Thwaites grounding line 2 20121012_03_001:15:38:10.52 to 15:42:01.87 GPS




mcords2 2012_Antarctica_DC8:Thwaites grounding line 2 20121012_03_001:15:38:10.52 to 15:42:01.87 GPS




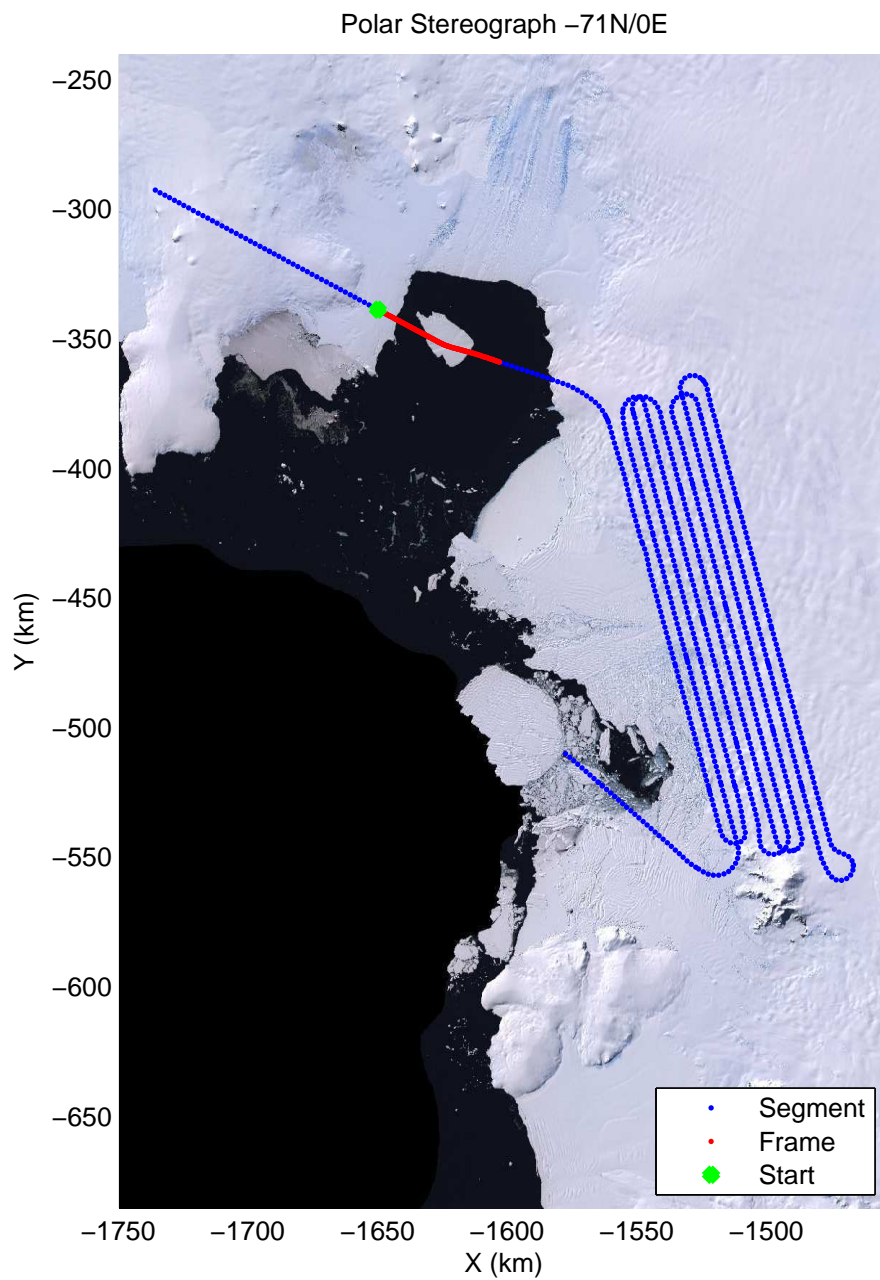
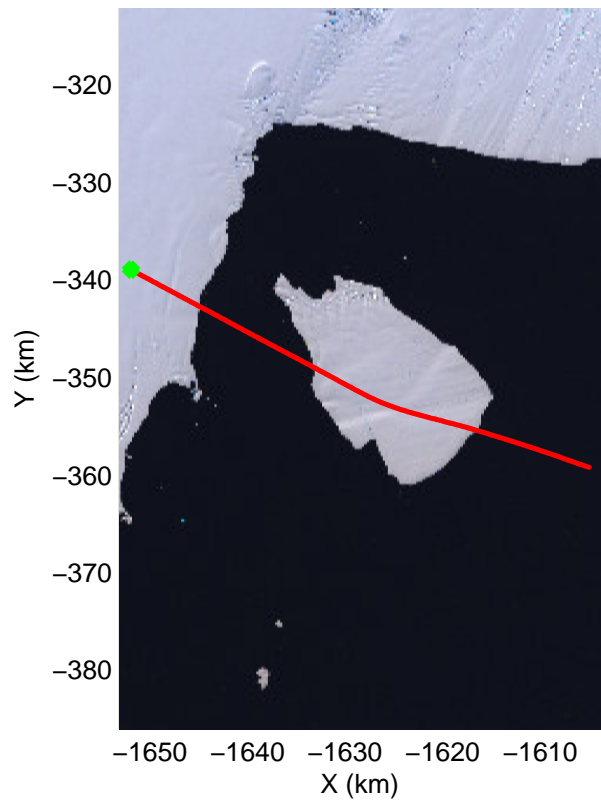
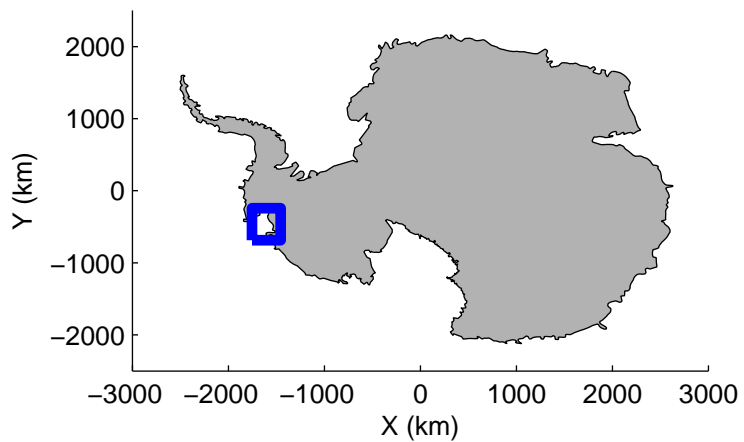


mcords2 2012_Antarctica_DC8:Thwaites grounding line 2 20121012_03_002:15:41:52.55 to 15:46:18.70 GPS




mcords2 2012_Antarctica_DC8:Thwaites grounding line 2 20121012_03_002:15:41:52.55 to 15:46:18.70 GPS




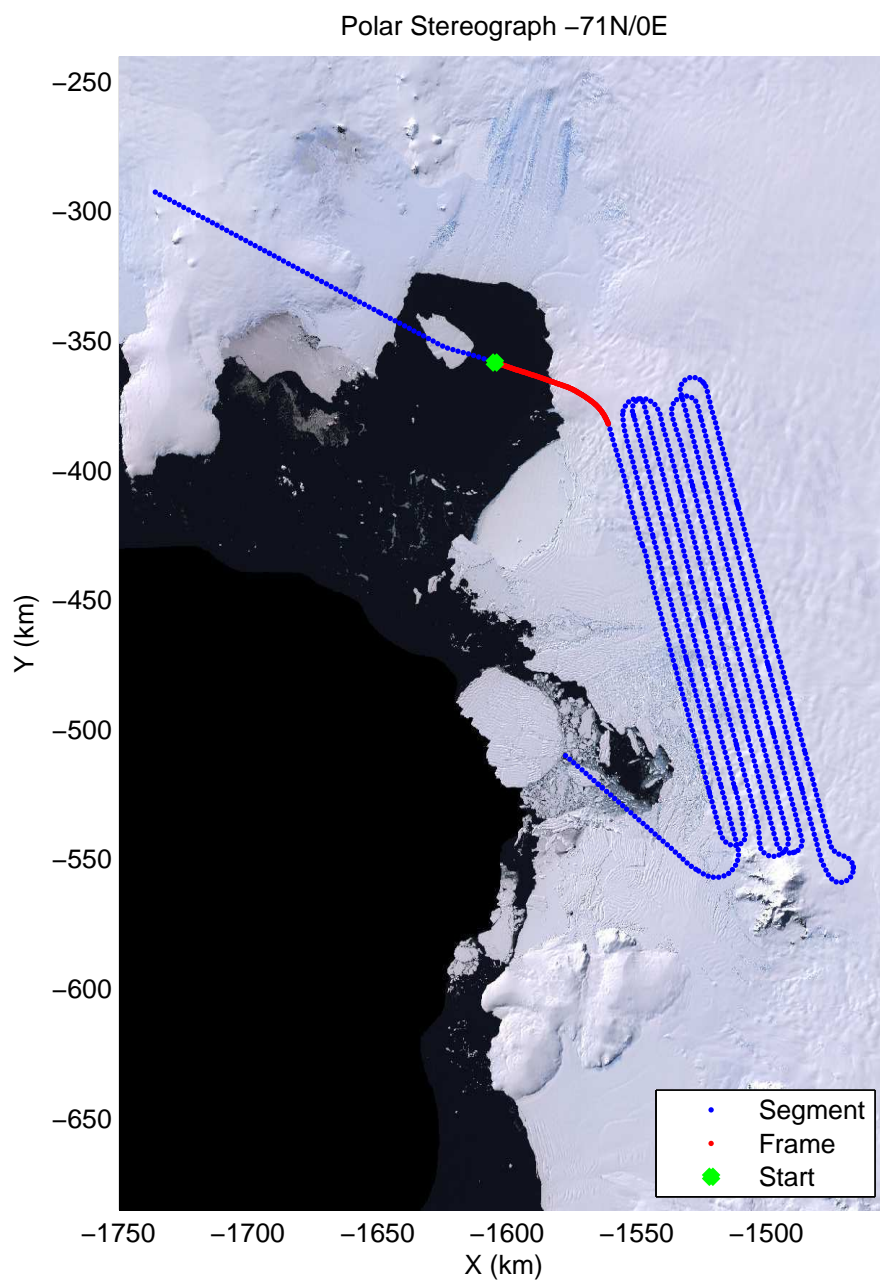
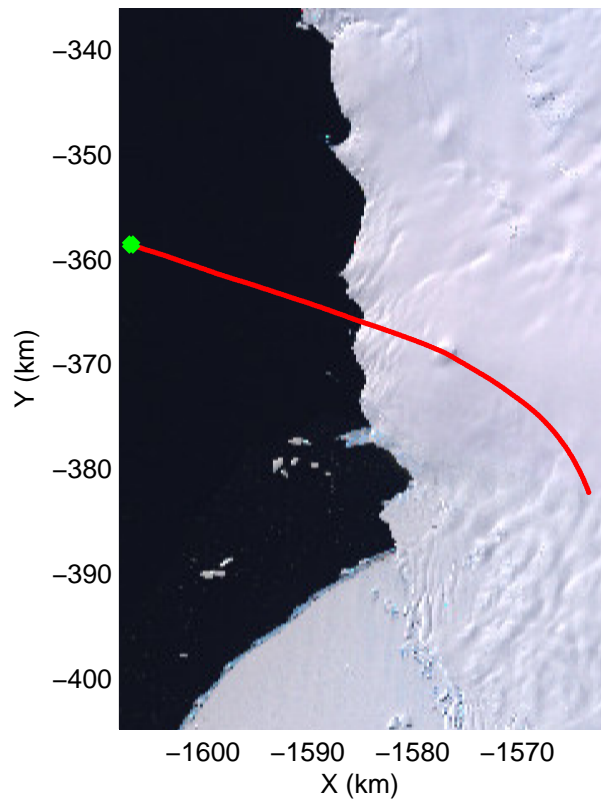
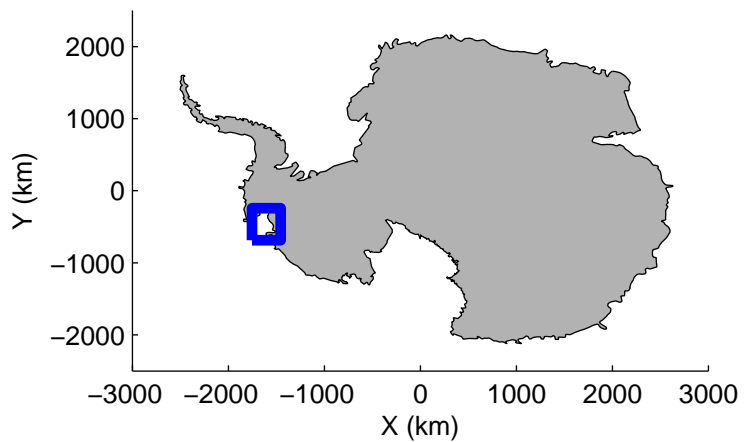


mcords2 2012_Antarctica_DC8:Thwaites grounding line 2 20121012_03_003:15:46:08.00 to 15:51:26.87 GPS




mcords2 2012_Antarctica_DC8:Thwaites grounding line 2 20121012_03_003:15:46:08.00 to 15:51:26.87 GPS




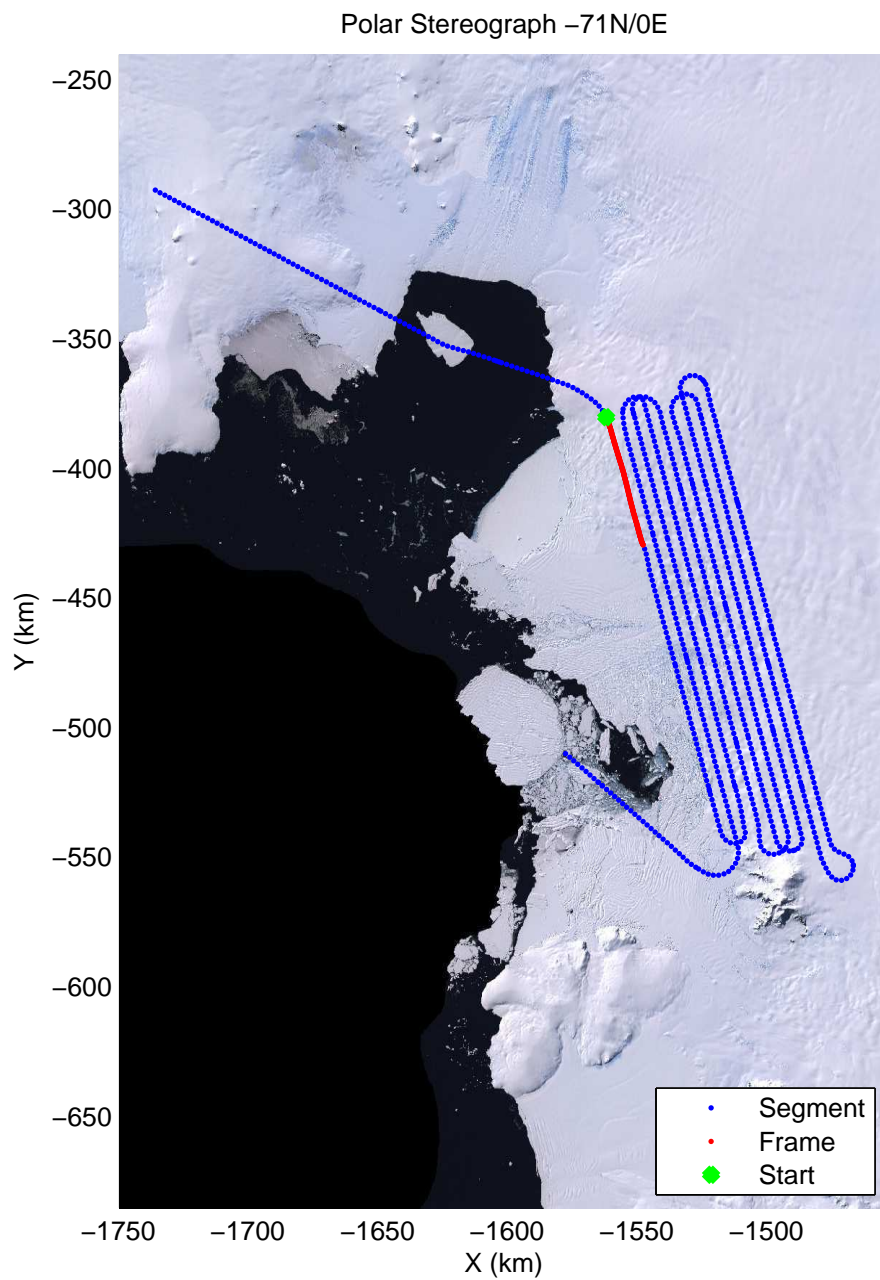
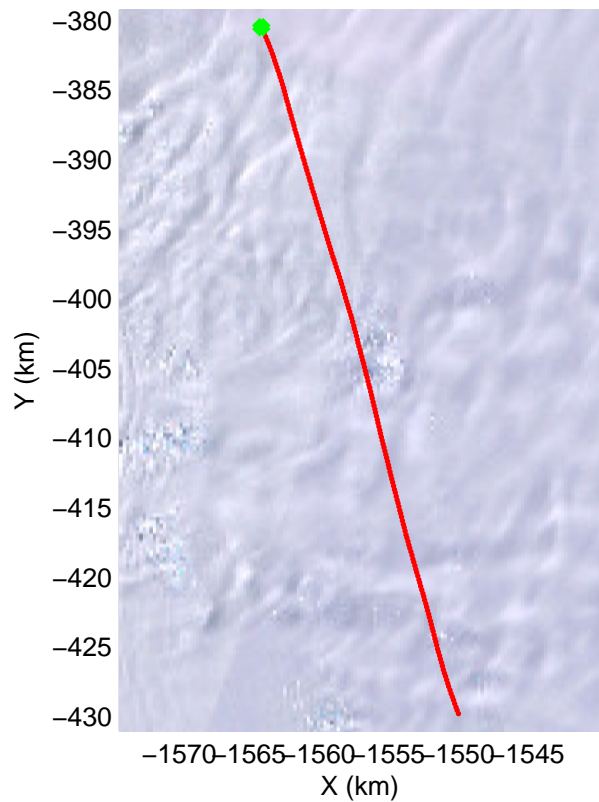
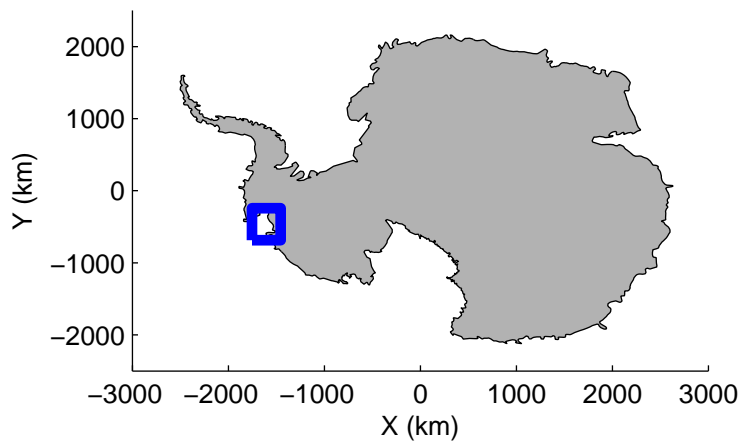


mcords2 2012_Antarctica_DC8:Thwaites grounding line 2 20121012_03_004:15:51:14.49 to 15:57:01.67 GPS




mcords2 2012_Antarctica_DC8:Thwaites grounding line 2 20121012_03_004:15:51:14.49 to 15:57:01.67 GPS






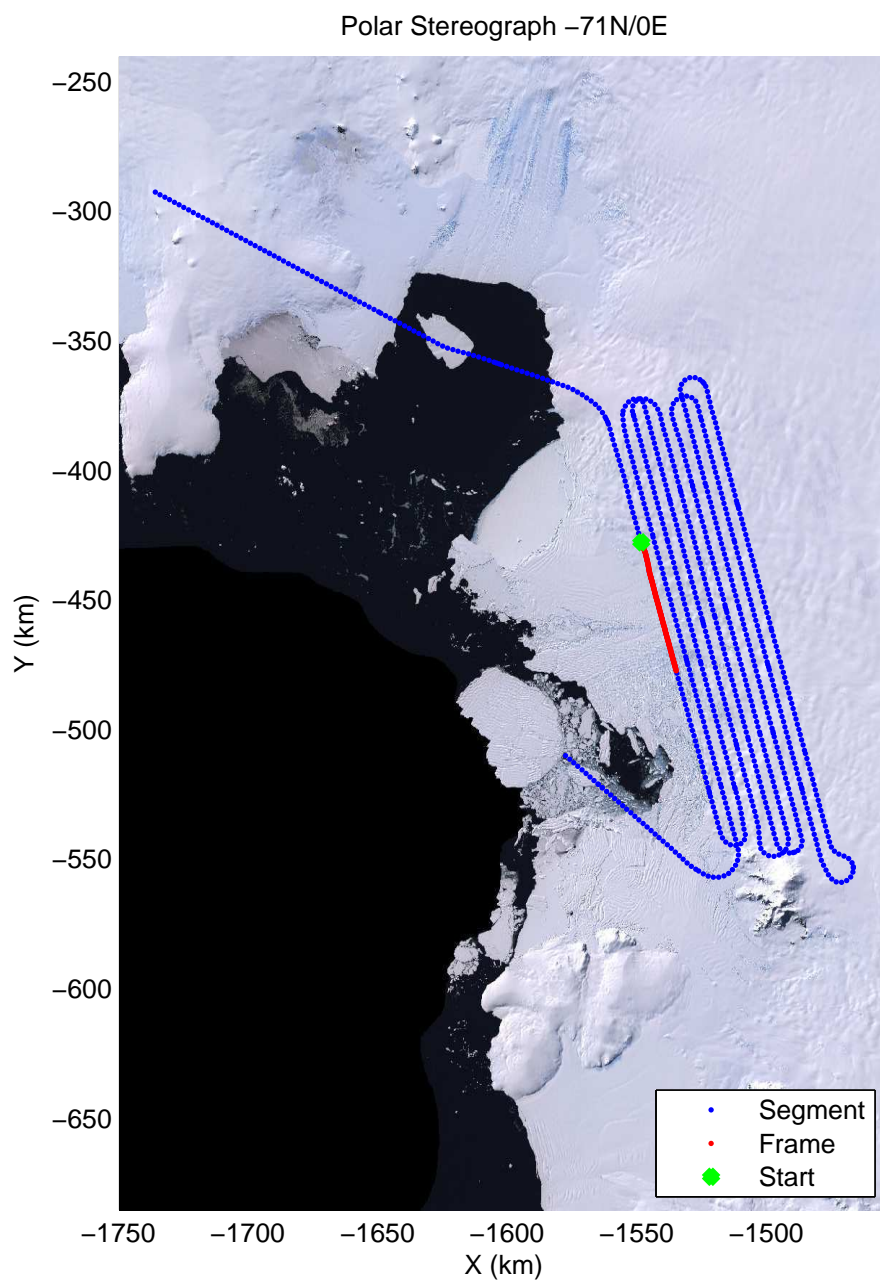
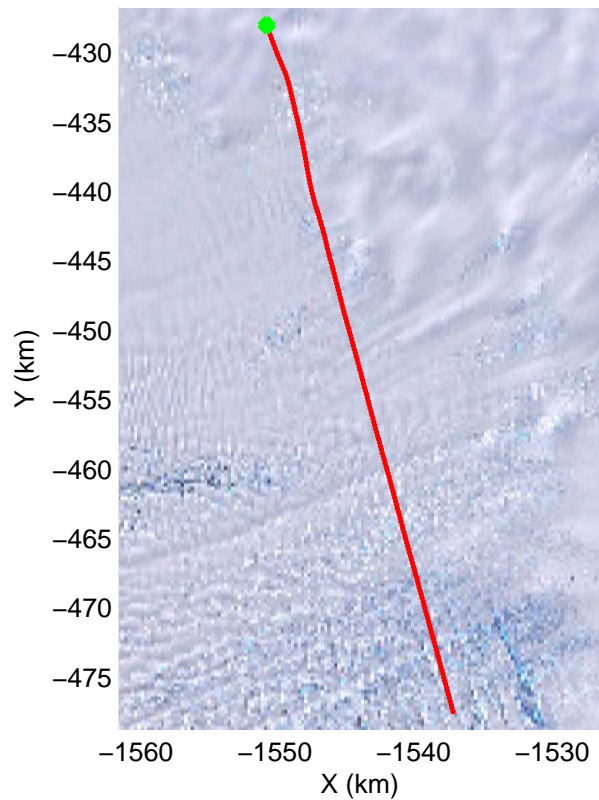
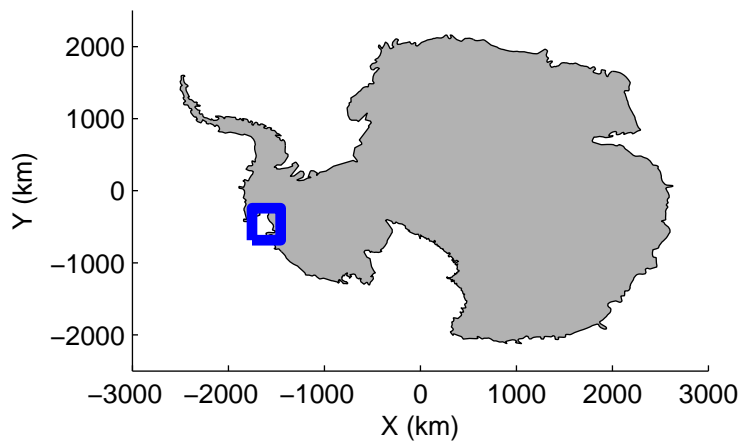
mcords2 2012_Antarctica_DC8:Thwaites grounding line 2 20121012_03_005:15:56:47.58 to 16:02:57.09 GPS




mcords2 2012_Antarctica_DC8:Thwaites grounding line 2 20121012_03_005:15:56:47.58 to 16:02:57.09 GPS



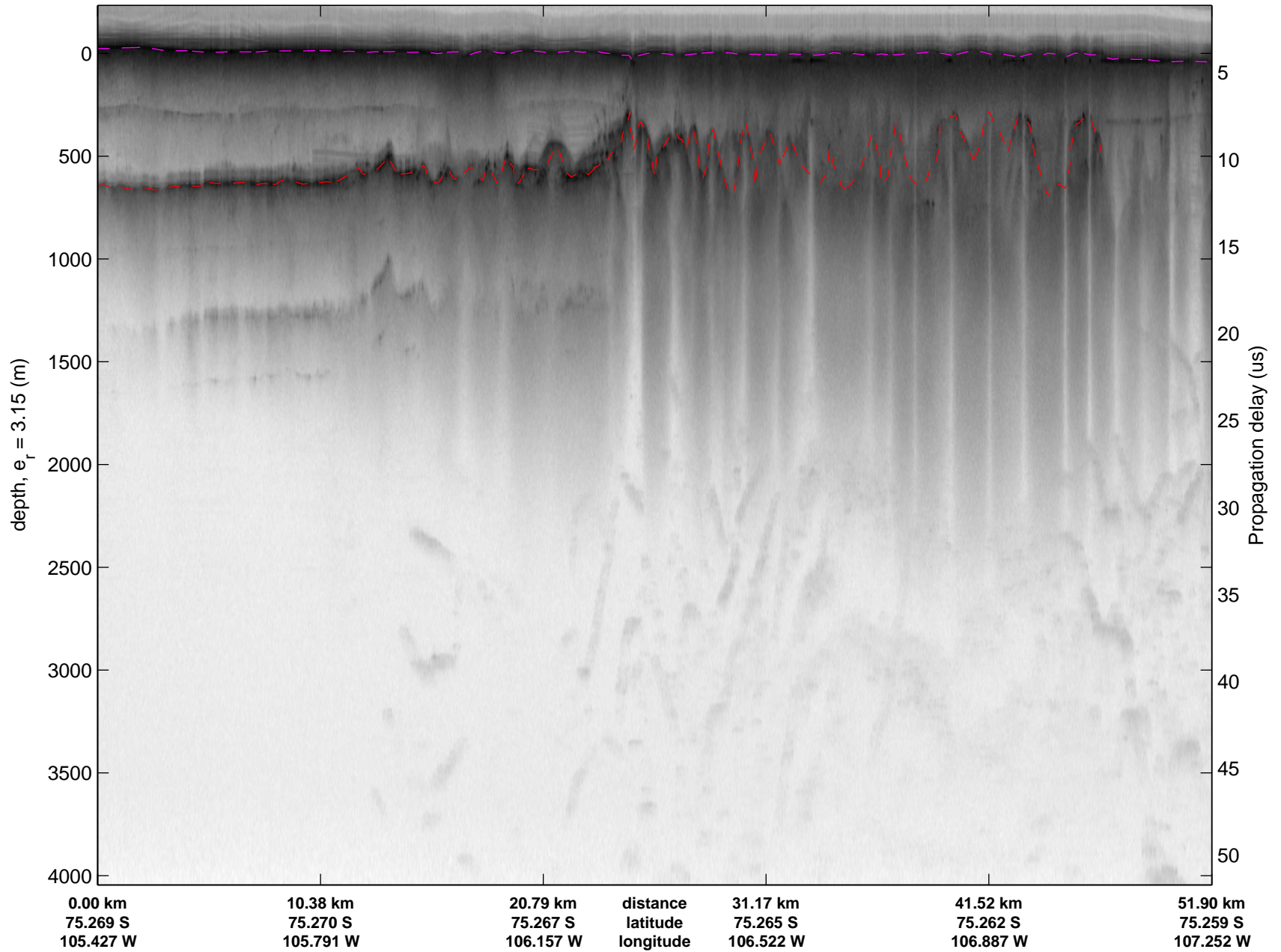
0.00 km	10.41 km	20.79 km	distance	31.17 km	41.55 km	51.93 km
75.258 S	75.265 S	75.269 S	latitude	75.269 S	75.268 S	75.270 S
103.668 W	104.033 W	104.398 W	longitude	104.764 W	105.129 W	105.494 W

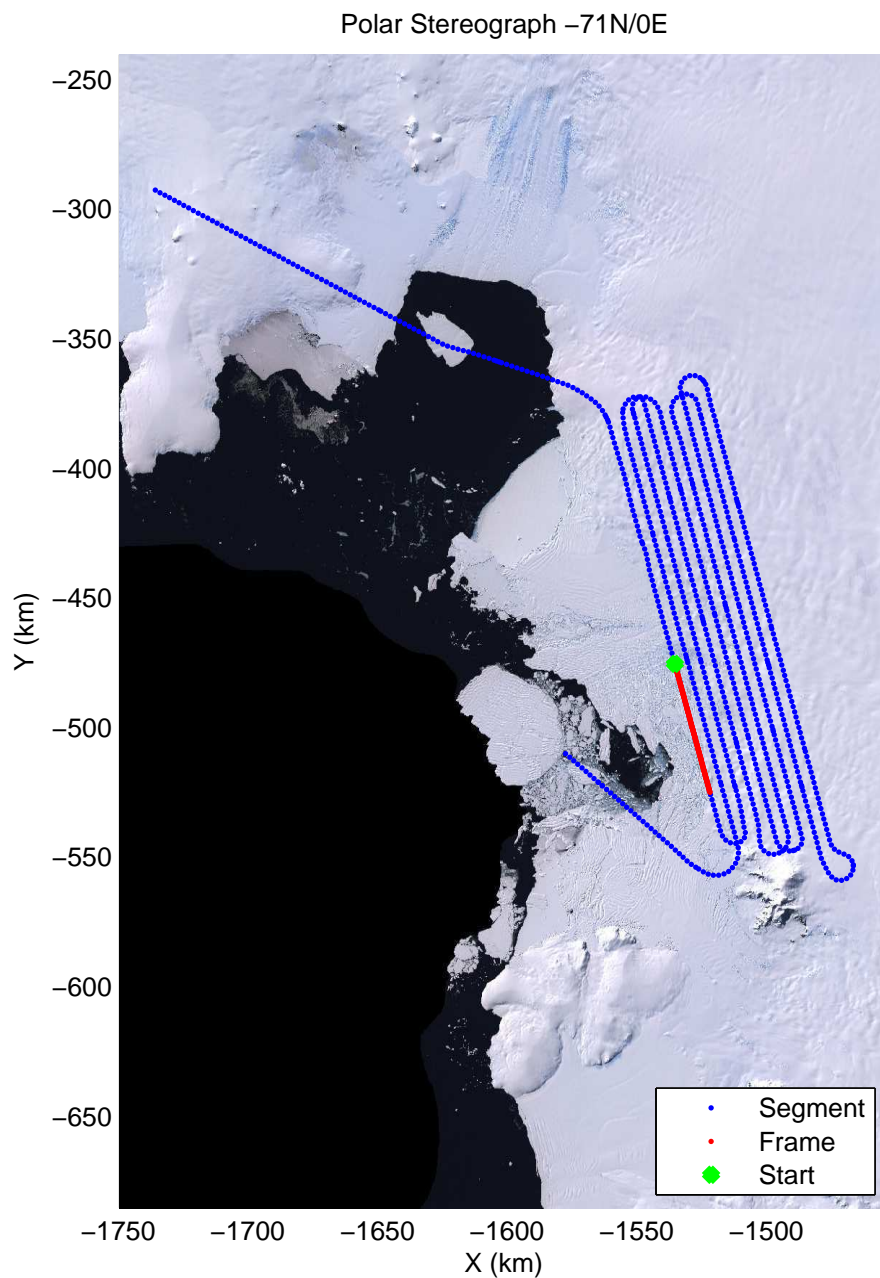
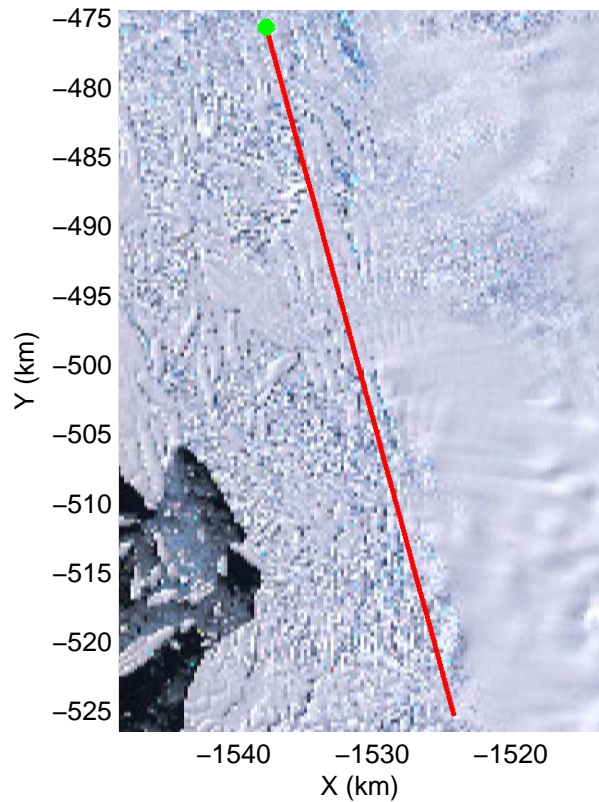
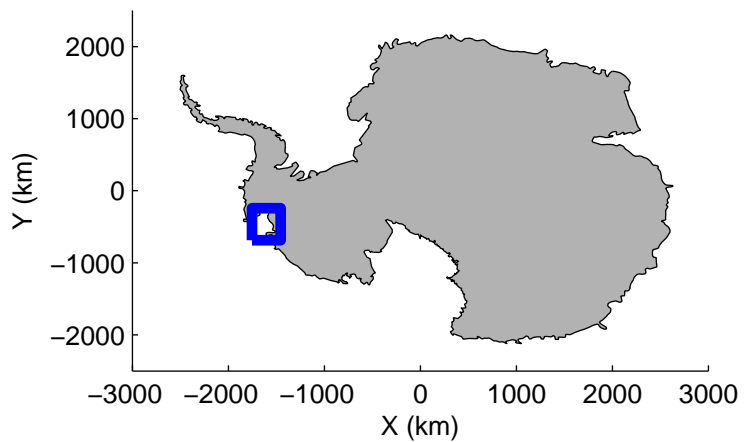


mcords2 2012_Antarctica_DC8:Thwaites grounding line 2 20121012_03_006:16:02:42.68 to 16:09:08.06 GPS




mcords2 2012_Antarctica_DC8:Thwaites grounding line 2 20121012_03_006:16:02:42.68 to 16:09:08.06 GPS




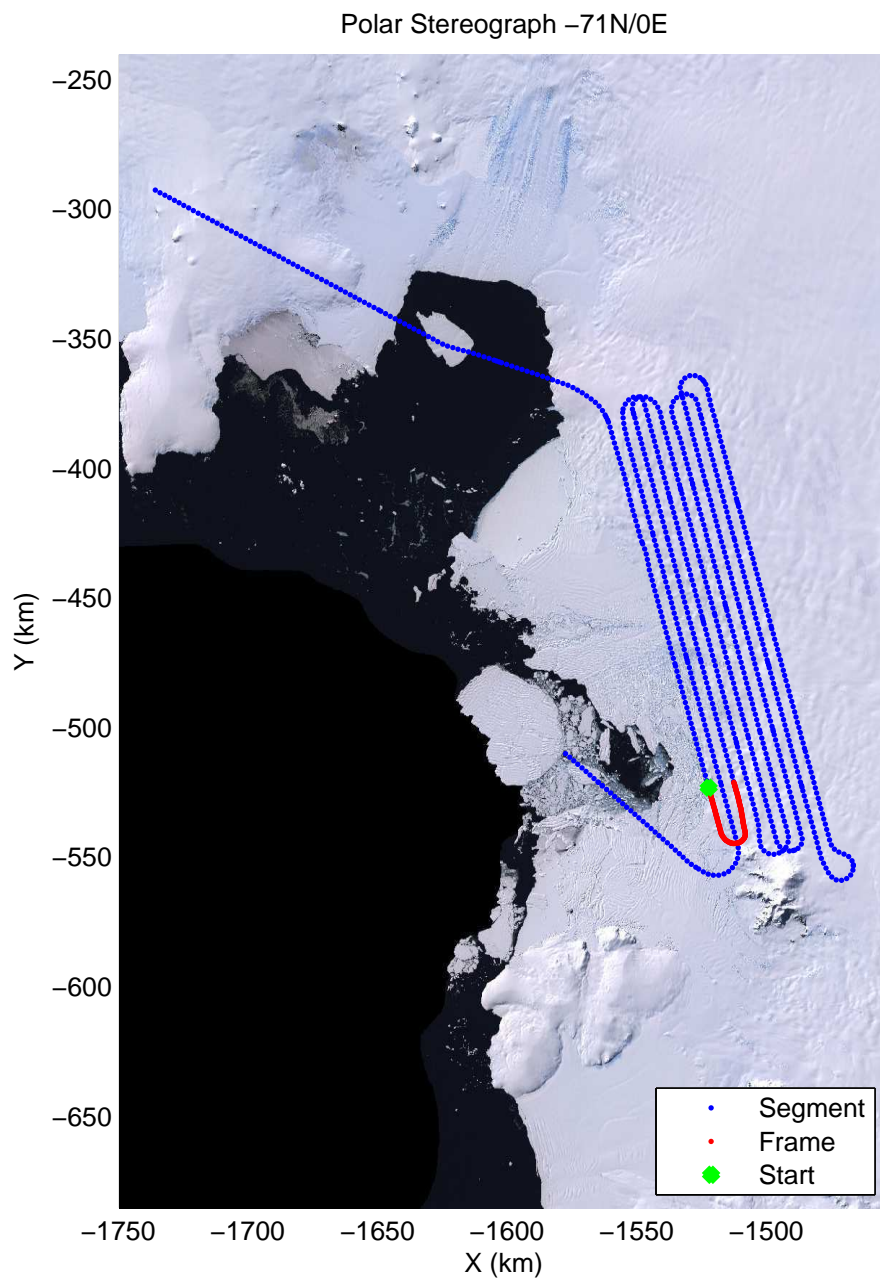

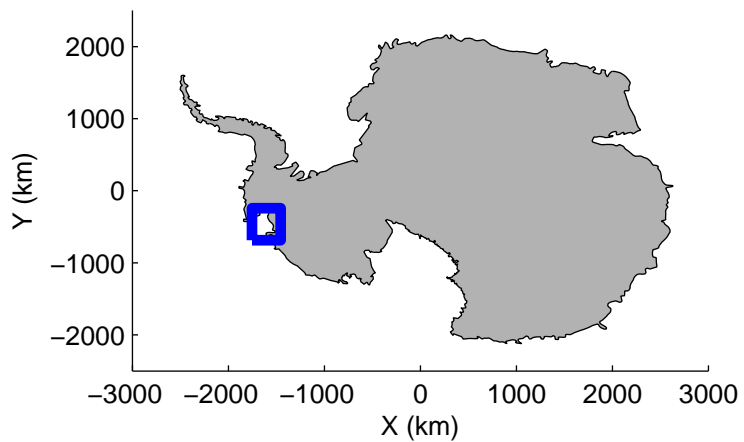


mcords2 2012_Antarctica_DC8:Thwaites grounding line 2 20121012_03_007:16:08:54.65 to 16:15:10.98 GPS




mcords2 2012_Antarctica_DC8:Thwaites grounding line 2 20121012_03_007:16:08:54.65 to 16:15:10.98 GPS




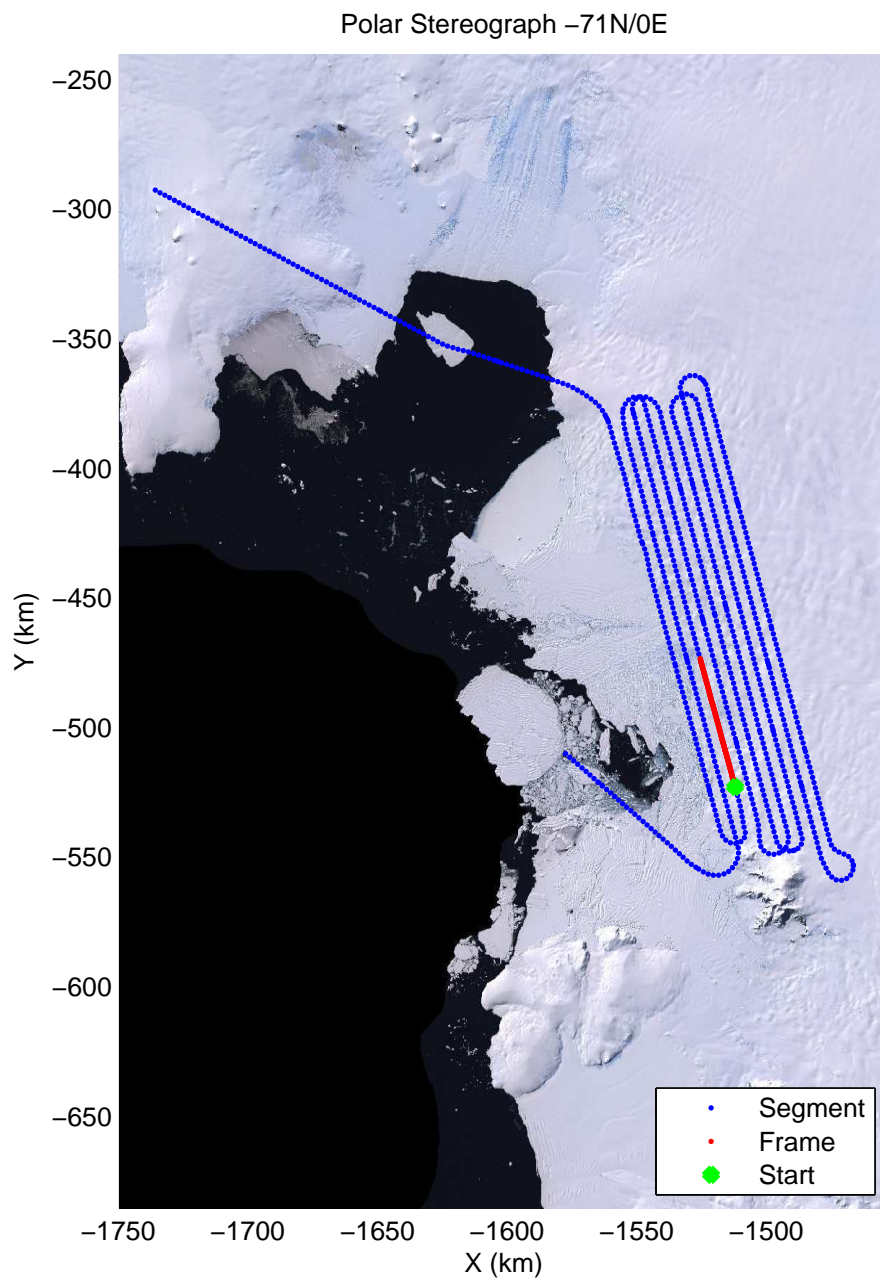
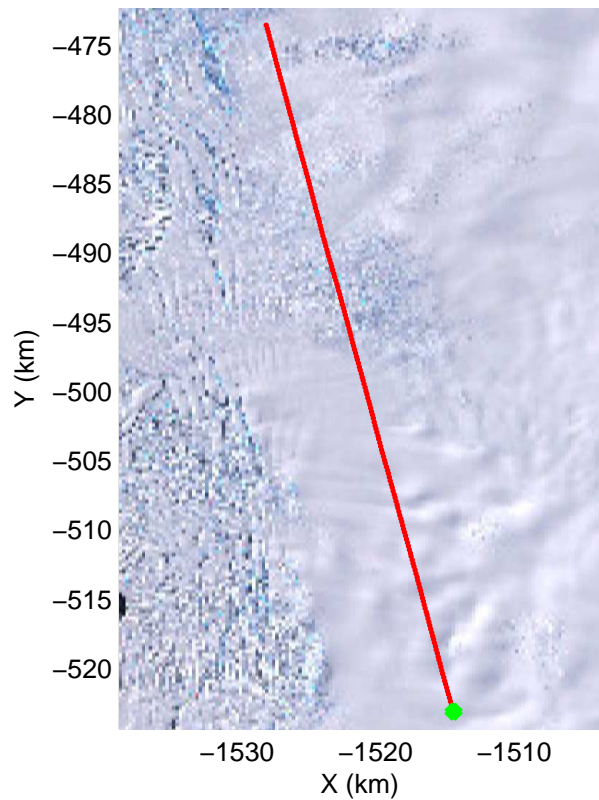
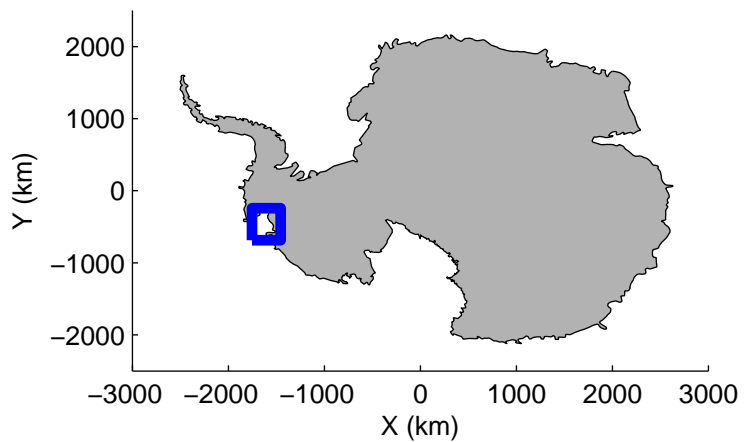


mcords2 2012_Antarctica_DC8:Thwaites grounding line 2 20121012_03_008:16:14:56.48 to 16:22:01.78 GPS




mcords2 2012_Antarctica_DC8:Thwaites grounding line 2 20121012_03_008:16:14:56.48 to 16:22:01.78 GPS




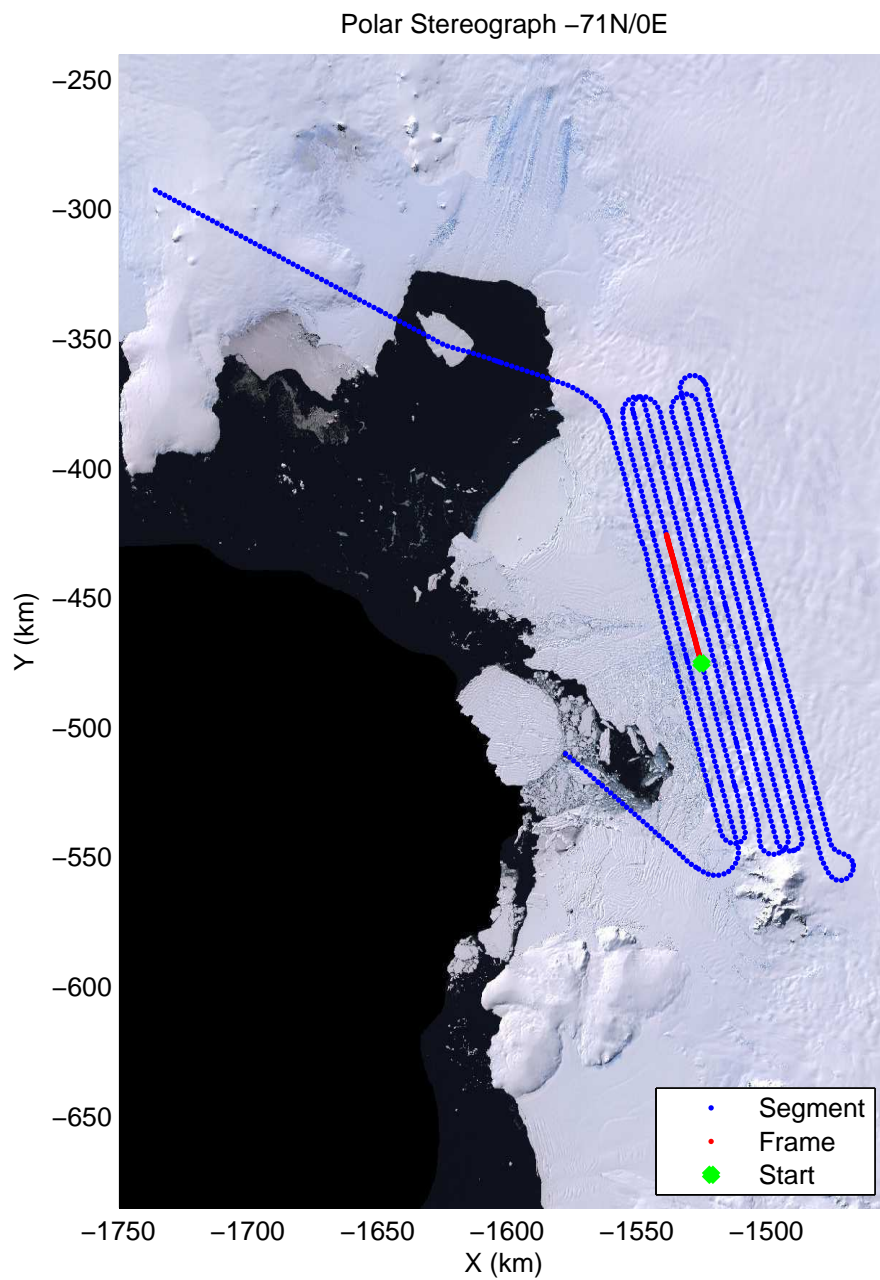
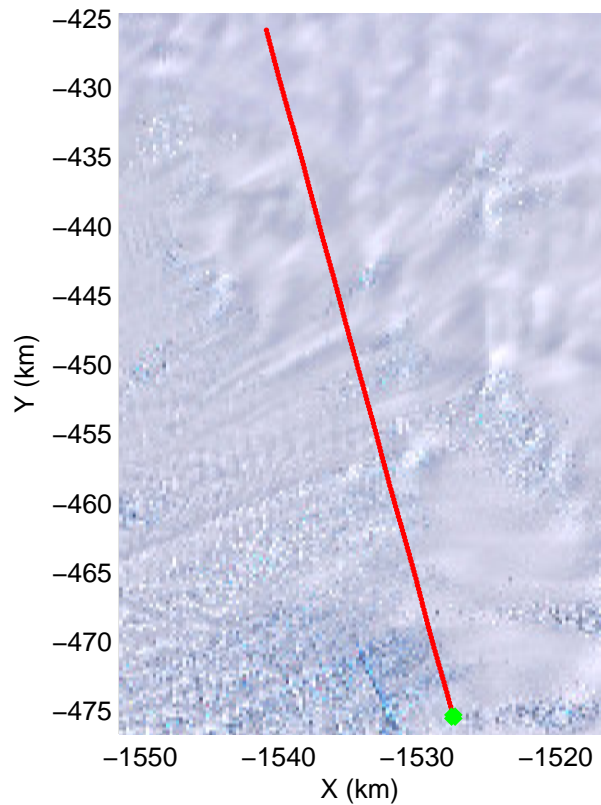
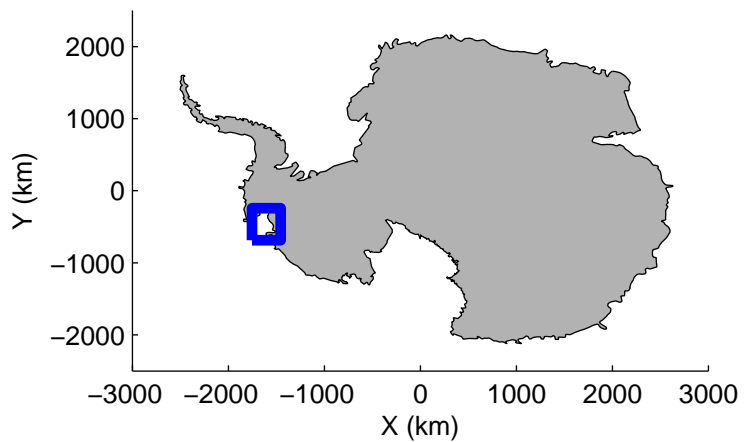


mcords2 2012_Antarctica_DC8:Thwaites grounding line 2 20121012_03_009:16:21:46.83 to 16:28:24.22 GPS




mcords2 2012_Antarctica_DC8:Thwaites grounding line 2 20121012_03_09:16:21:46.83 to 16:28:24.22 GPS




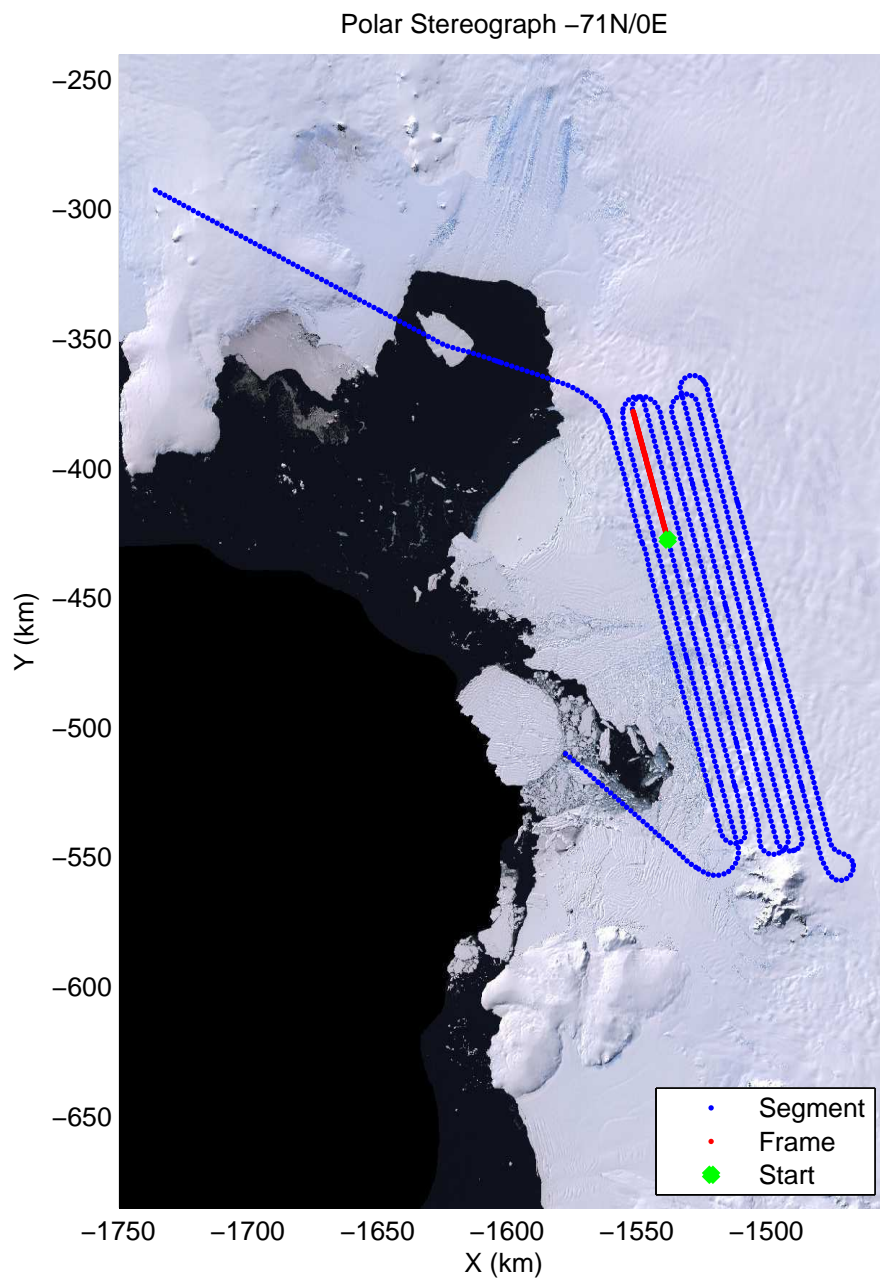
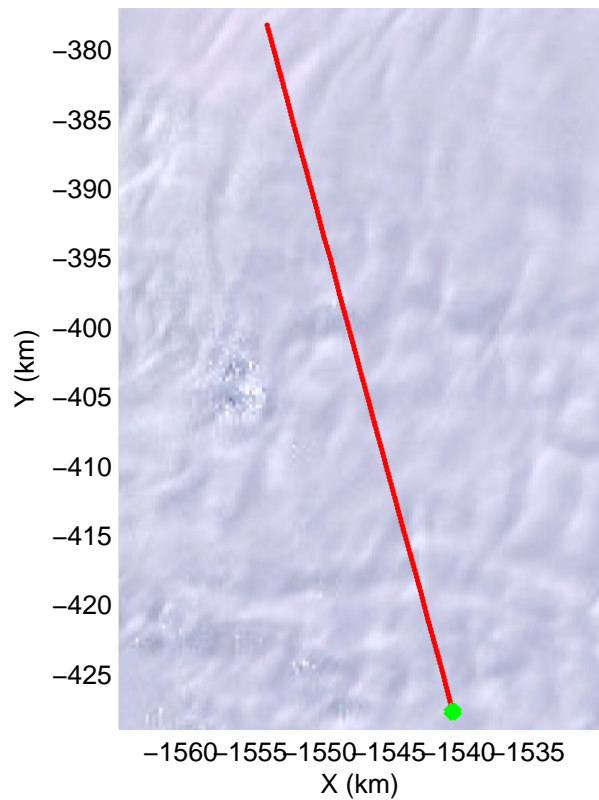
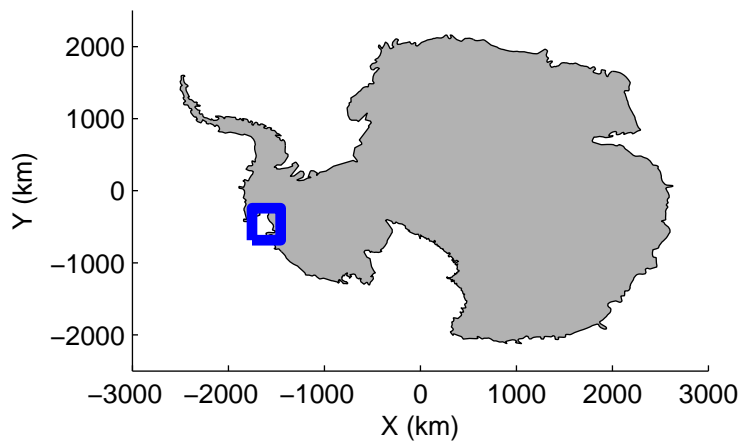


mcords2 2012_Antarctica_DC8:Thwaites grounding line 2 20121012_03_010:16:28:09.82 to 16:34:33.98 GPS




mcords2 2012_Antarctica_DC8:Thwaites grounding line 2 20121012_03_010:16:28:09.82 to 16:34:33.98 GPS




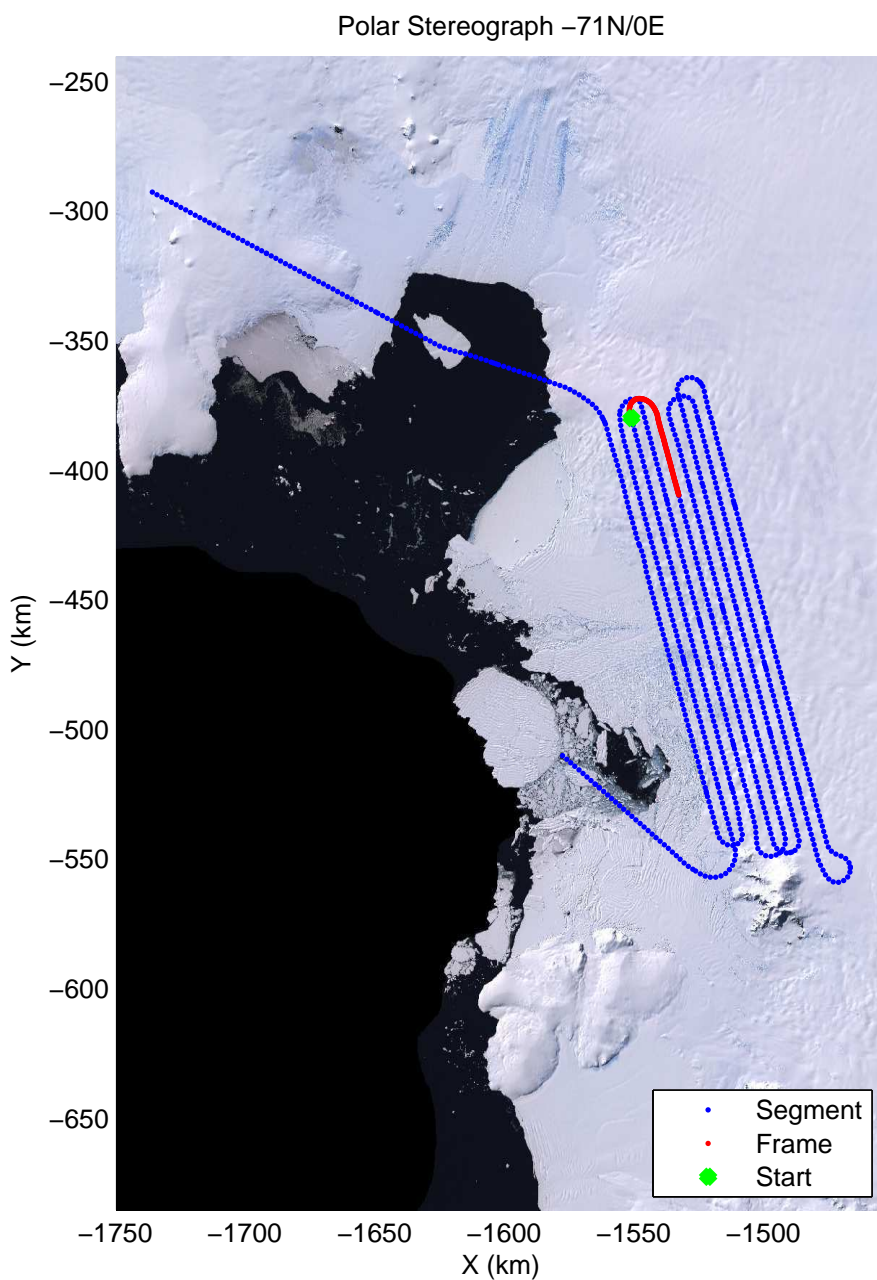
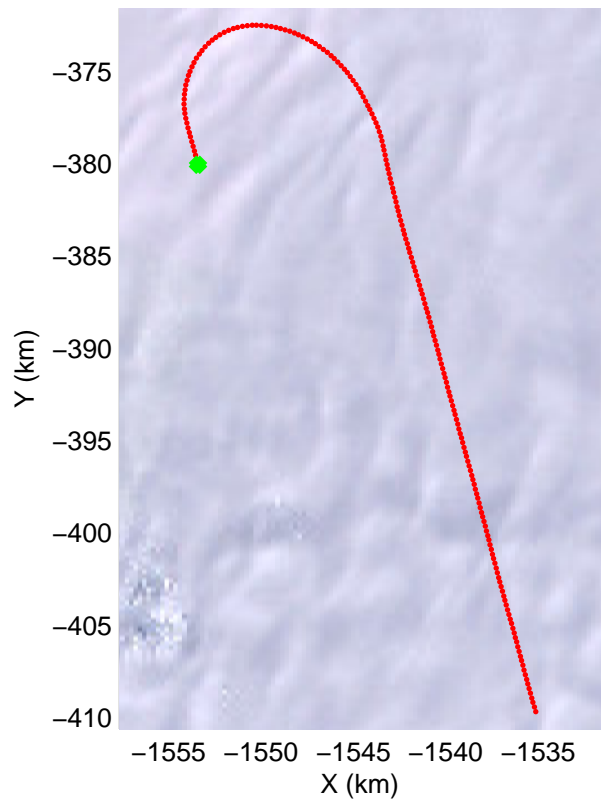
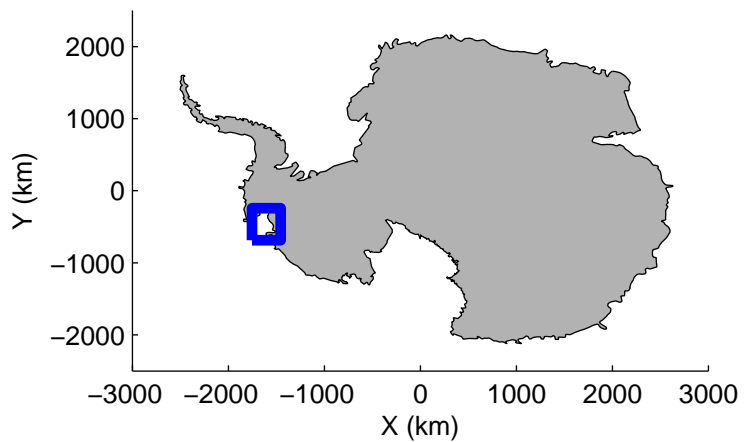


mcords2 2012_Antarctica_DC8:Thwaites grounding line 2 20121012_03_011:16:34:19.52 to 16:41:36.55 GPS




mcords2 2012_Antarctica_DC8:Thwaites grounding line 2 20121012_03_011:16:34:19.52 to 16:41:36.55 GPS




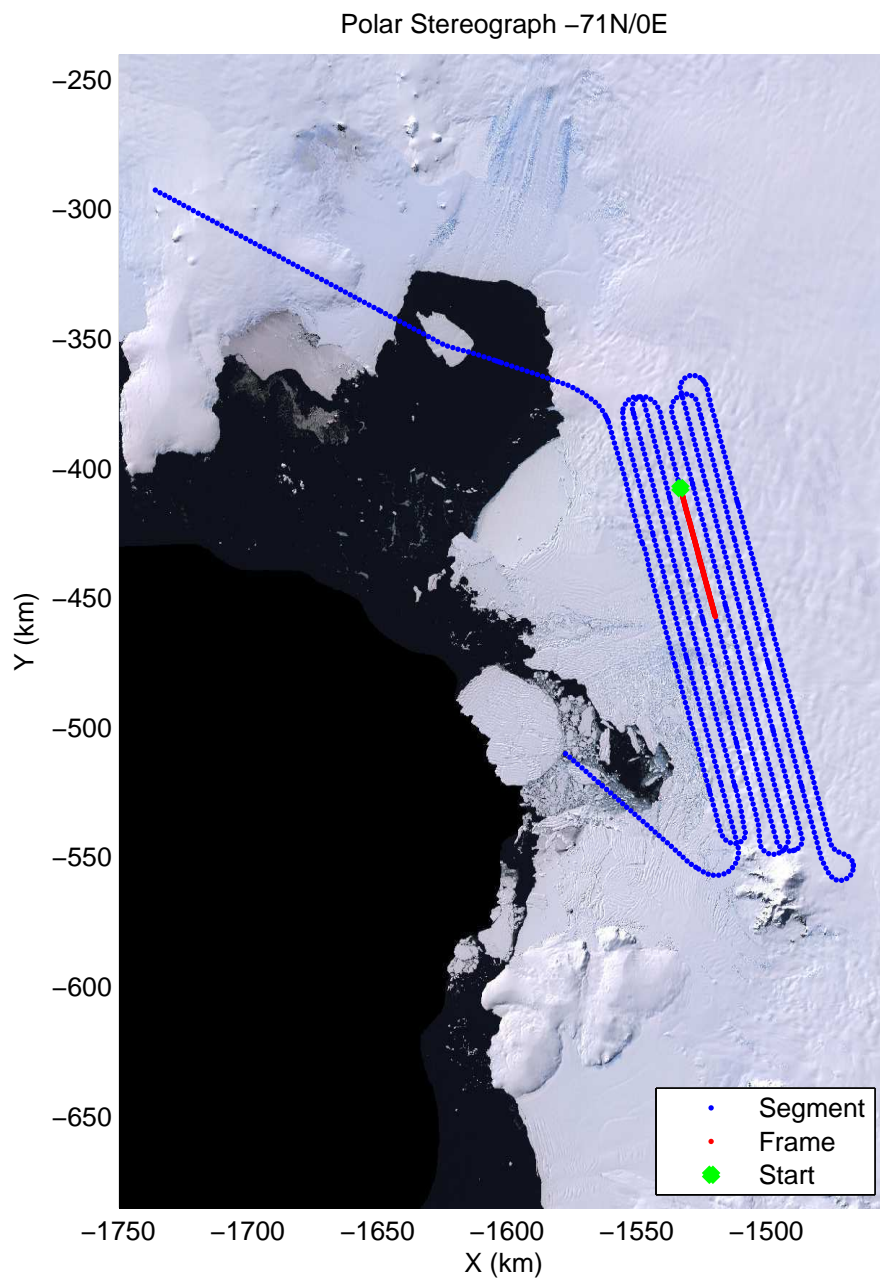
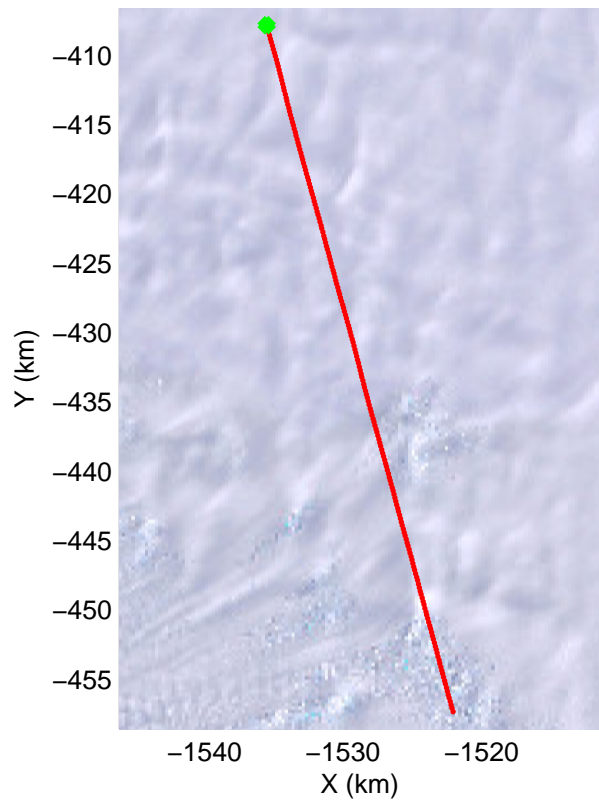
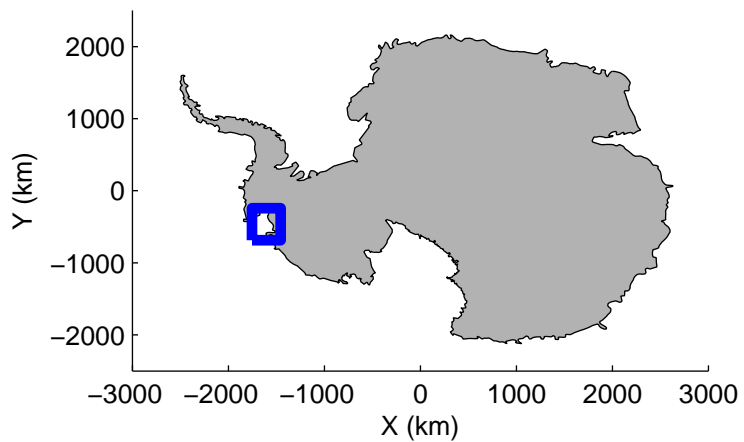


mcords2 2012_Antarctica_DC8:Thwaites grounding line 2 20121012_03_012:16:41:19.48 to 16:48:03.56 GPS




mcords2 2012_Antarctica_DC8:Thwaites grounding line 2 20121012_03_012:16:41:19.48 to 16:48:03.56 GPS




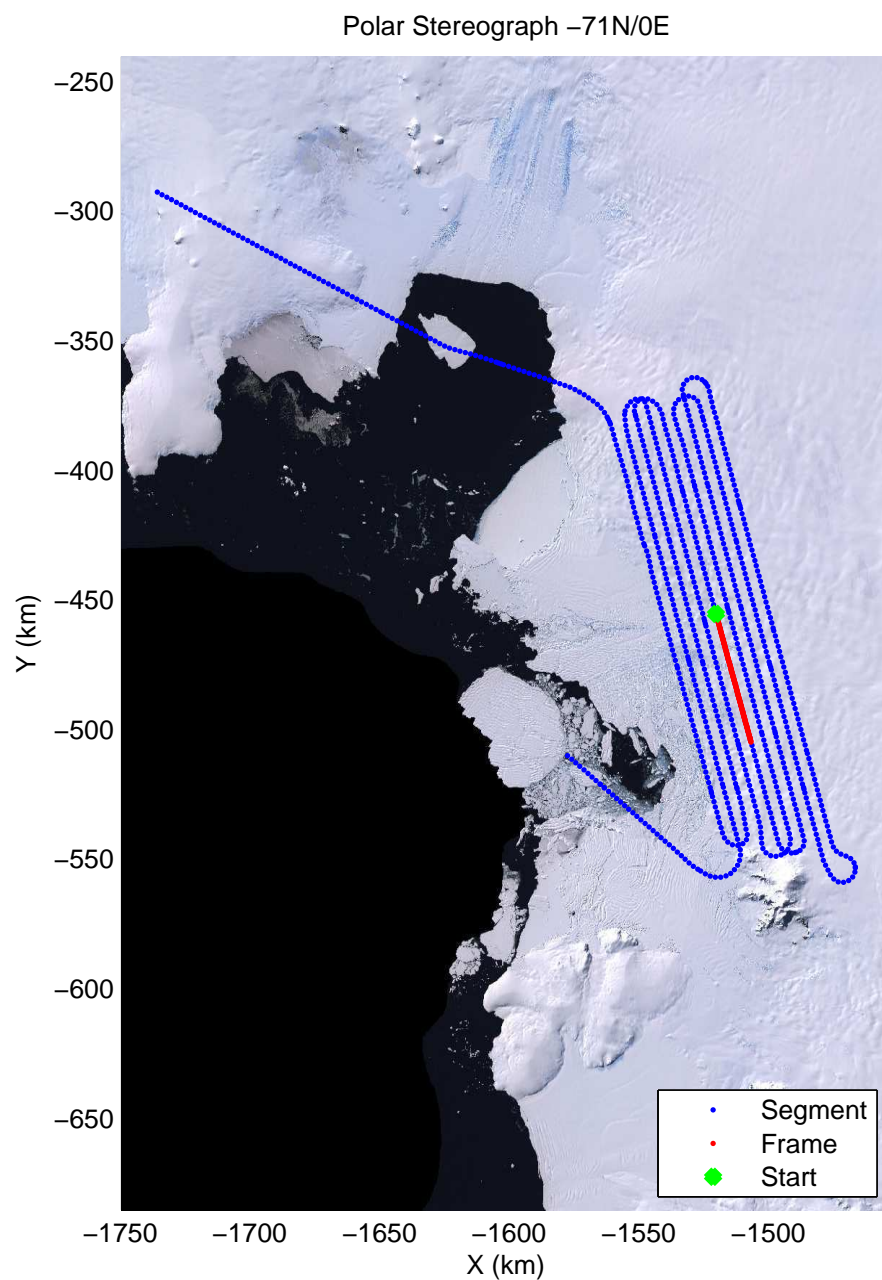
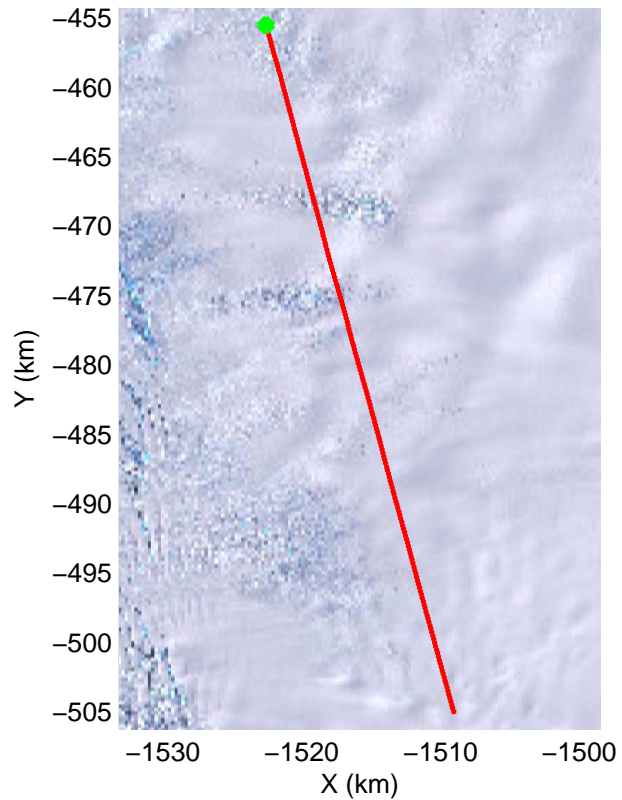
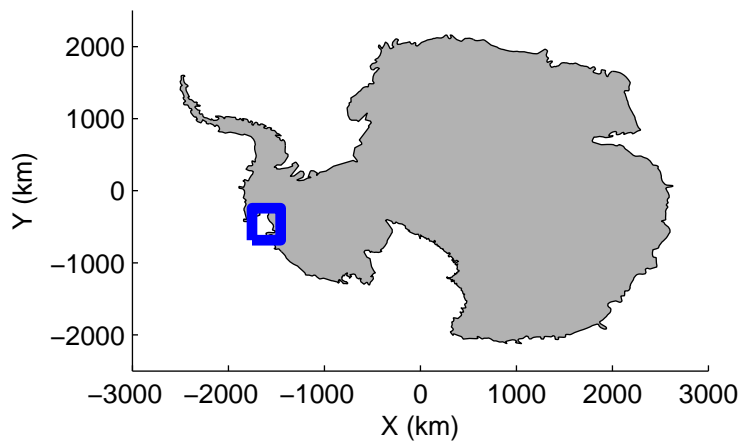


mcords2 2012_Antarctica_DC8:Thwaites grounding line 2 20121012_03_013:16:47:49.59 to 16:54:01.75 GPS




mcords2 2012_Antarctica_DC8:Thwaites grounding line 2 20121012_03_013:16:47:49.59 to 16:54:01.75 GPS




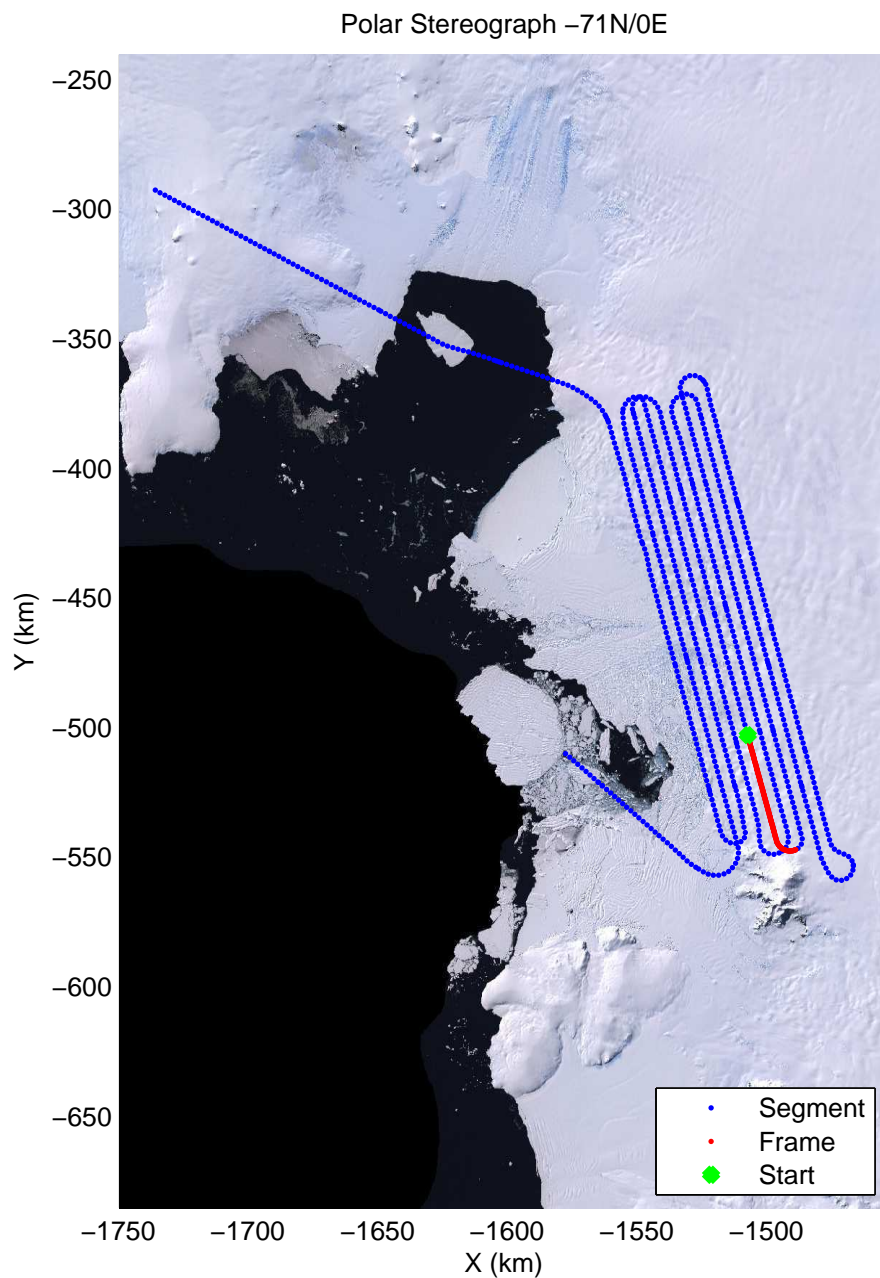
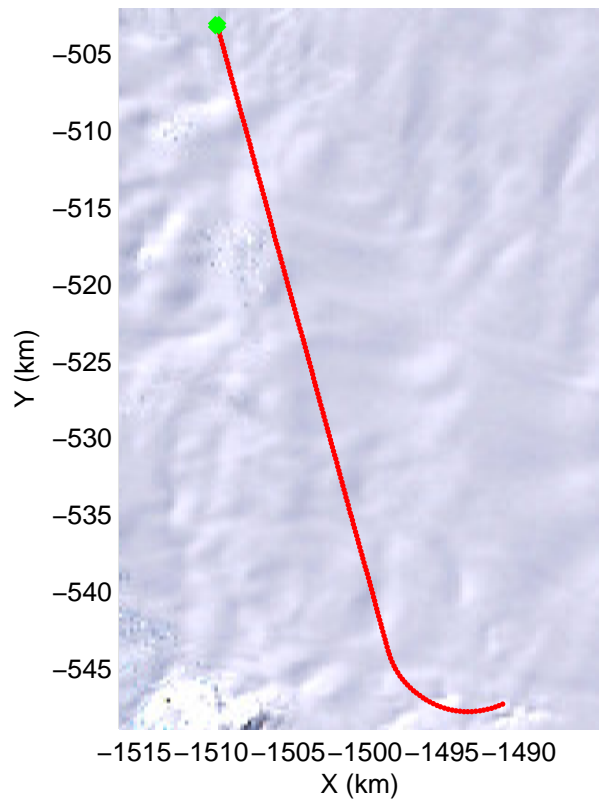
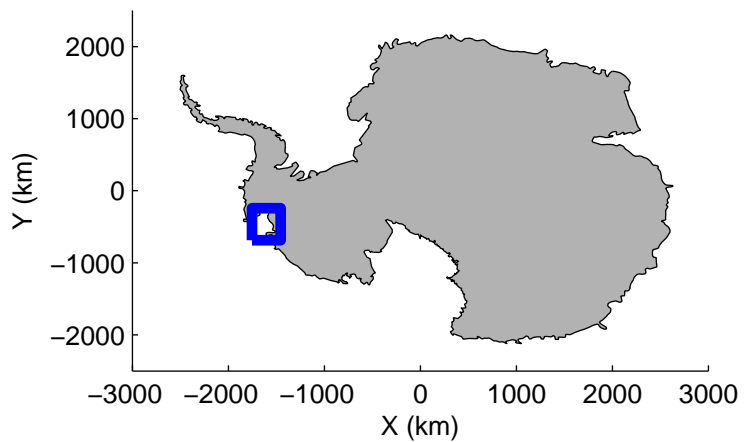


mcords2 2012_Antarctica_DC8:Thwaites grounding line 2 20121012_03_014:16:53:48.36 to 17:00:07.15 GPS




mcords2 2012_Antarctica_DC8:Thwaites grounding line 2 20121012_03_014:16:53:48.36 to 17:00:07.15 GPS




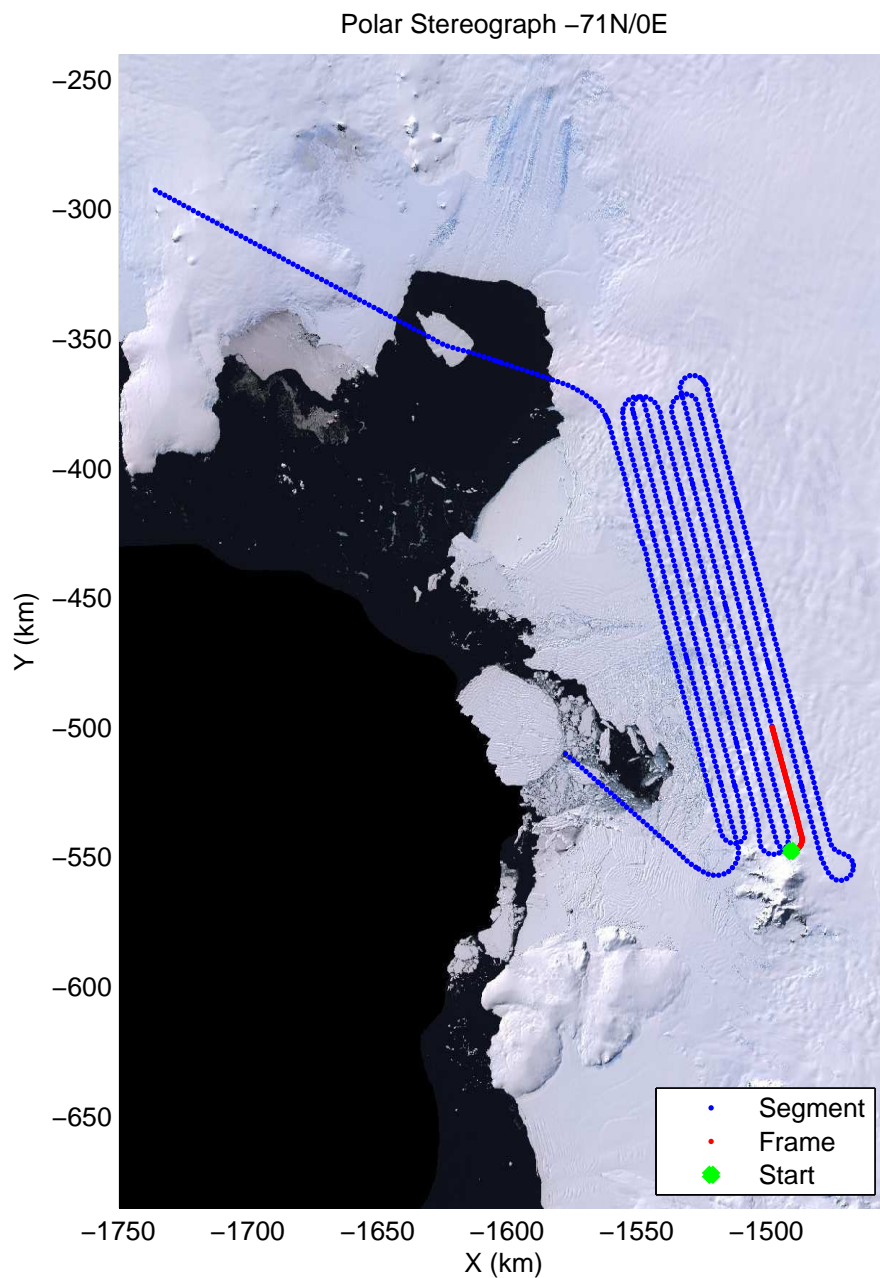
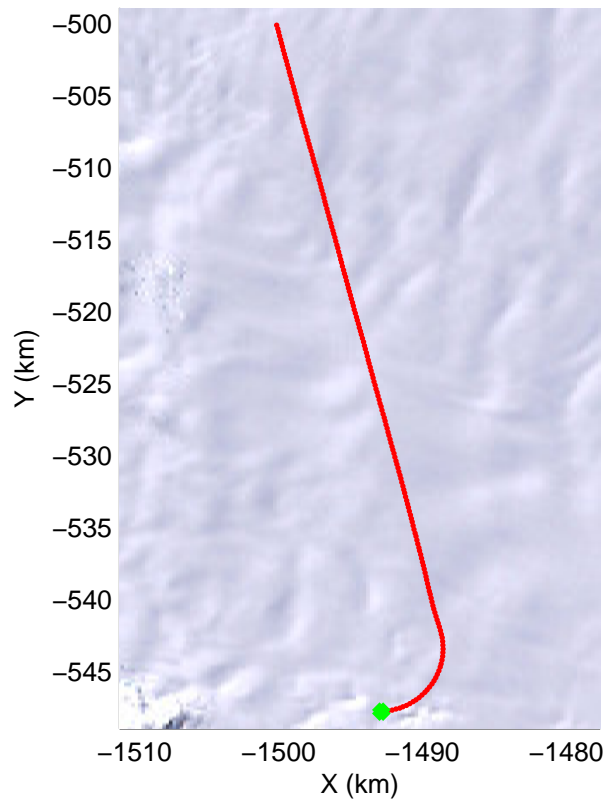
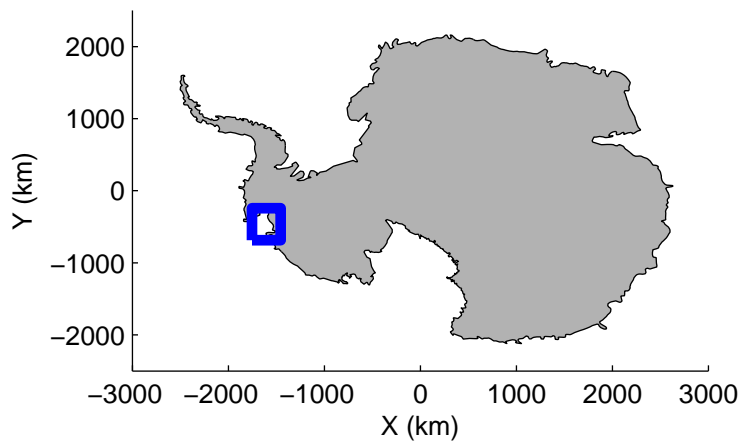


mcords2 2012_Antarctica_DC8:Thwaites grounding line 2 20121012_03_015:16:59:52.85 to 17:06:41.91 GPS




mcords2 2012_Antarctica_DC8:Thwaites grounding line 2 20121012_03_015:16:59:52.85 to 17:06:41.91 GPS






mcords2 2012_Antarctica_DC8:Thwaites grounding line 2 20121012_03_016:17:06:26.36 to 17:13:30.22 GPS

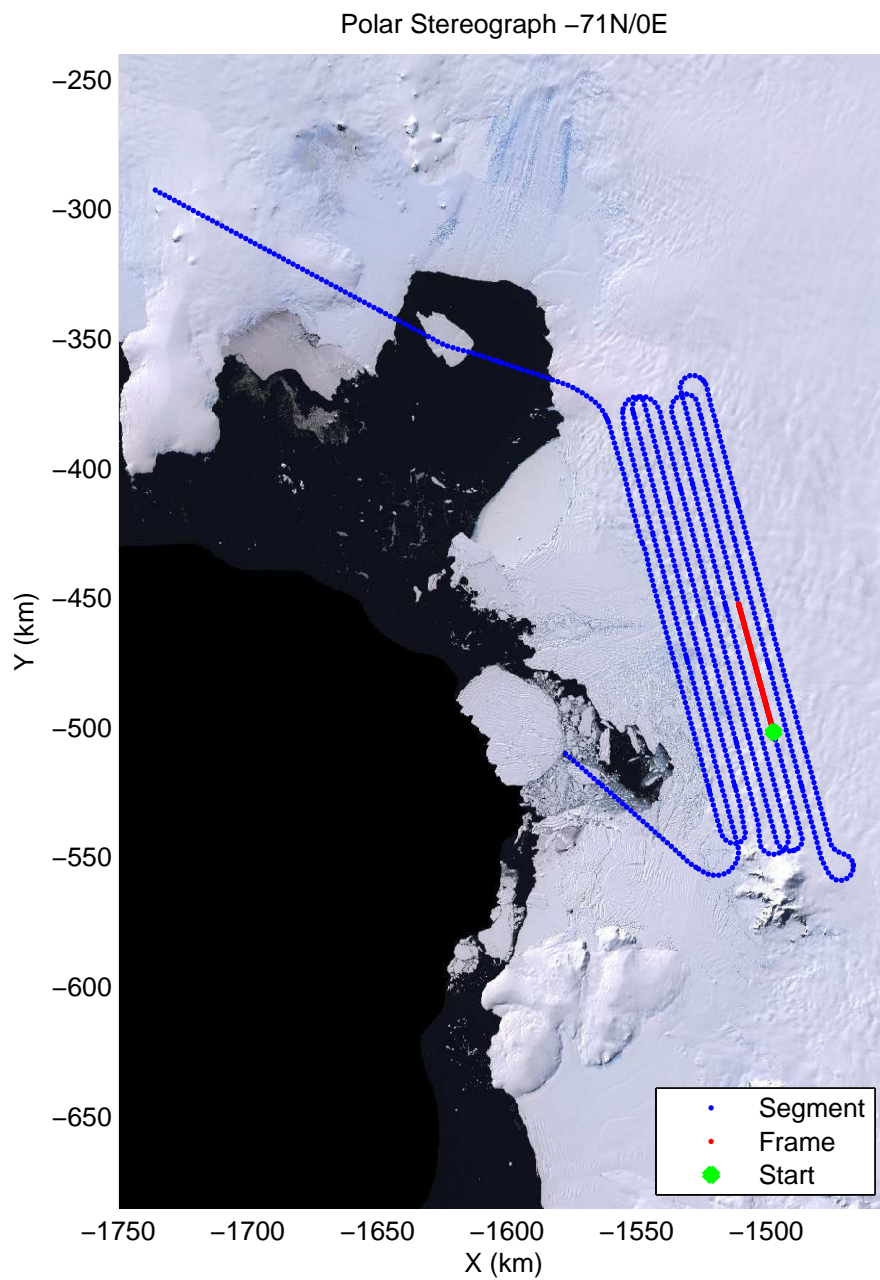
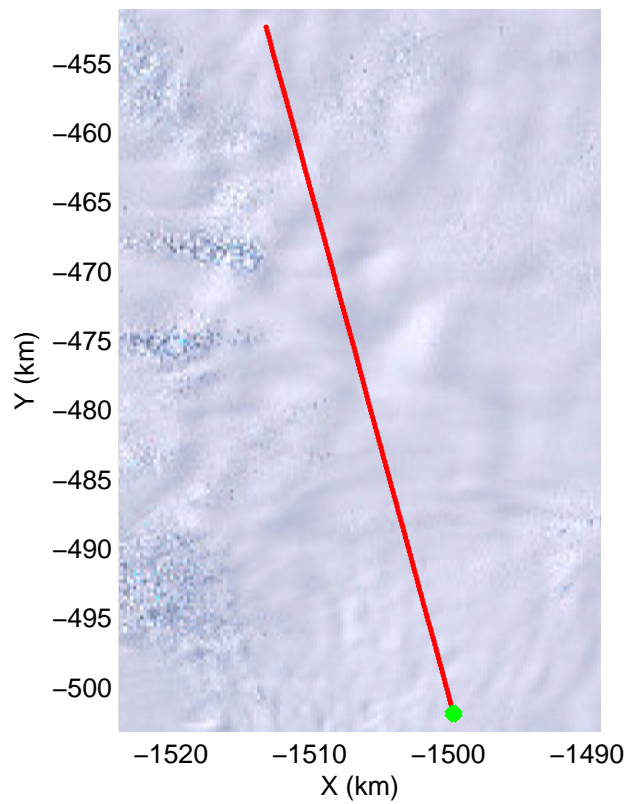
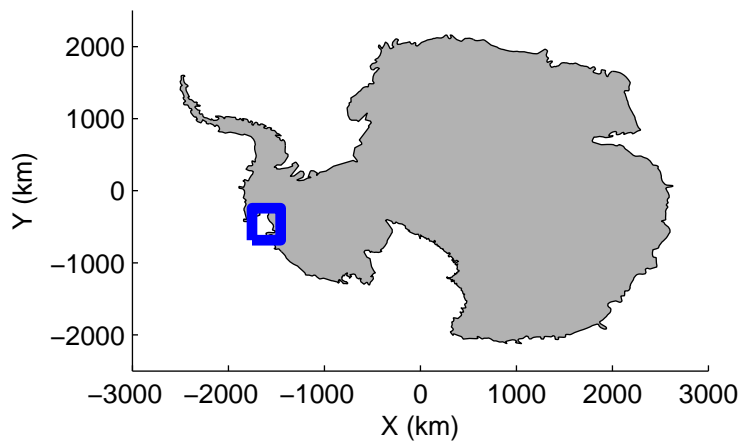


0.00 km	10.47 km	20.91 km	distance	31.35 km	41.79 km	52.23 km
75.436 S	75.489 S	75.498 S	latitude	75.505 S	75.511 S	75.516 S
110.144 W	109.921 W	109.549 W	longitude	109.177 W	108.804 W	108.431 W


mcords2 2012_Antarctica_DC8:Thwaites grounding line 2 20121012_03_016:17:06:26.36 to 17:13:30.22 GPS




0.00 km	10.47 km	20.91 km	distance	31.35 km	41.79 km	52.23 km
75.436 S	75.489 S	75.498 S	latitude	75.505 S	75.511 S	75.516 S
110.144 W	109.921 W	109.549 W	longitude	109.177 W	108.804 W	108.431 W

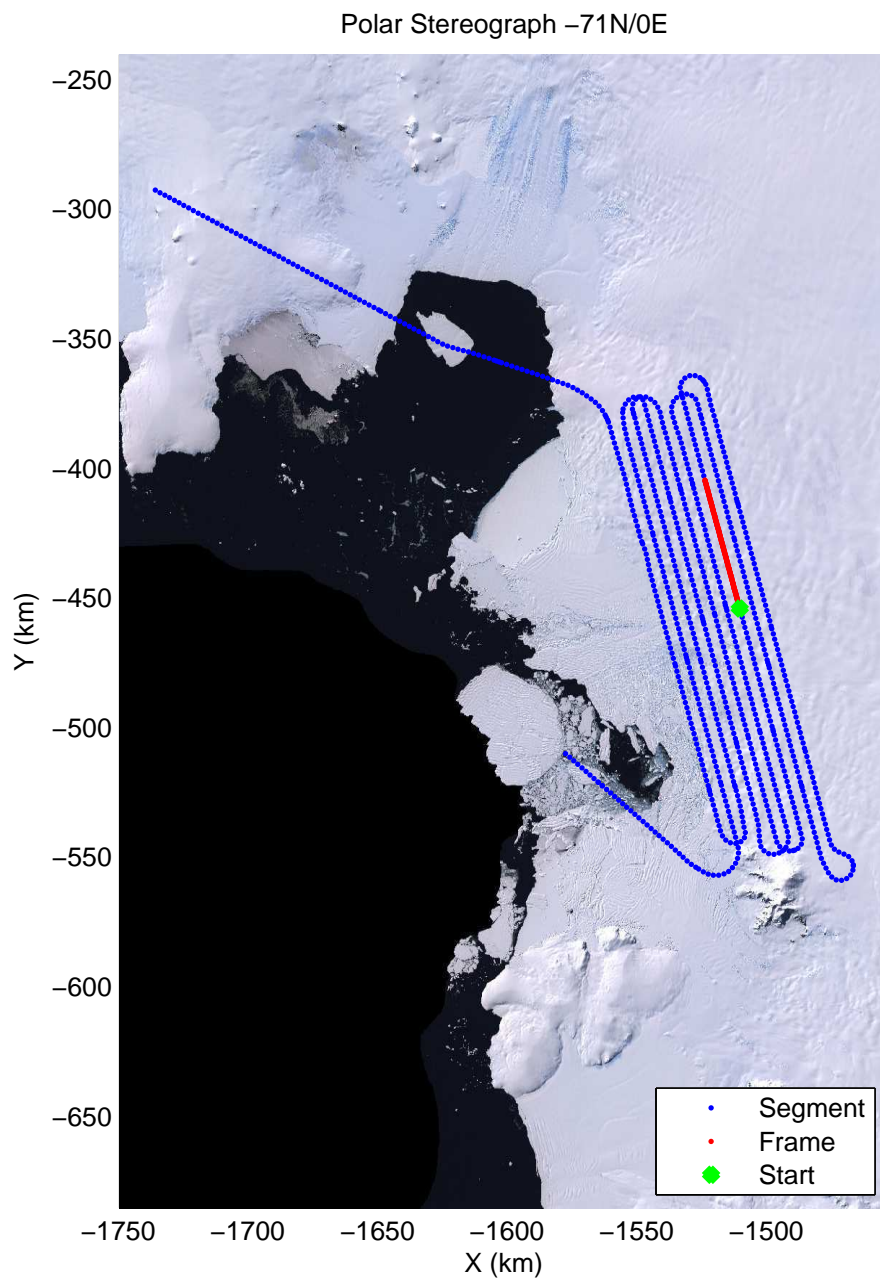
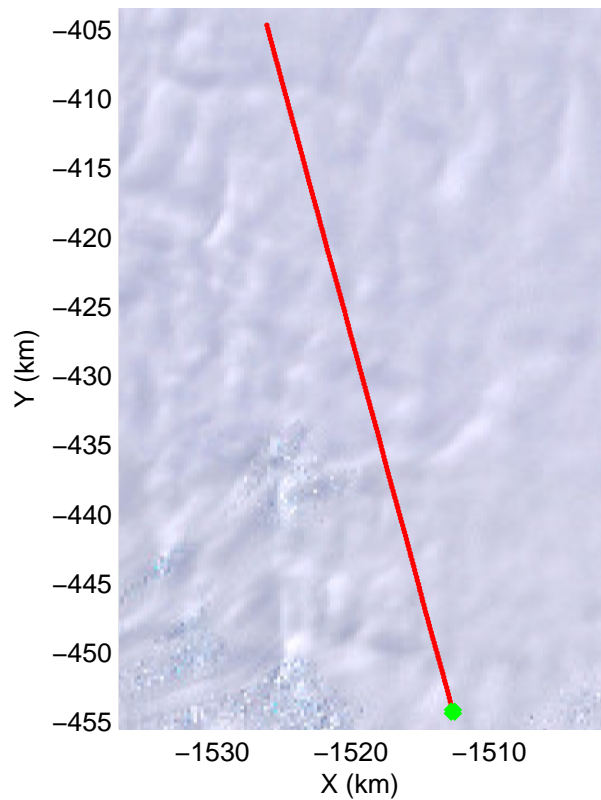
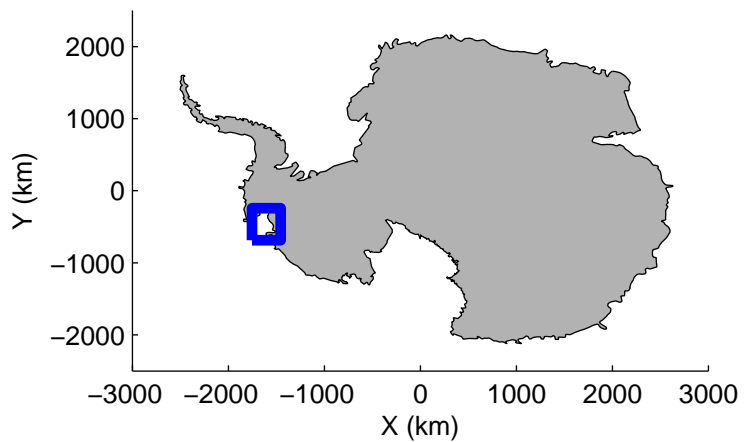


mcords2 2012_Antarctica_DC8:Thwaites grounding line 2 20121012_03_017:17:13:15.39 to 17:20:01.47 GPS




mcords2 2012_Antarctica_DC8:Thwaites grounding line 2 20121012_03_017:17:13:15.39 to 17:20:01.47 GPS




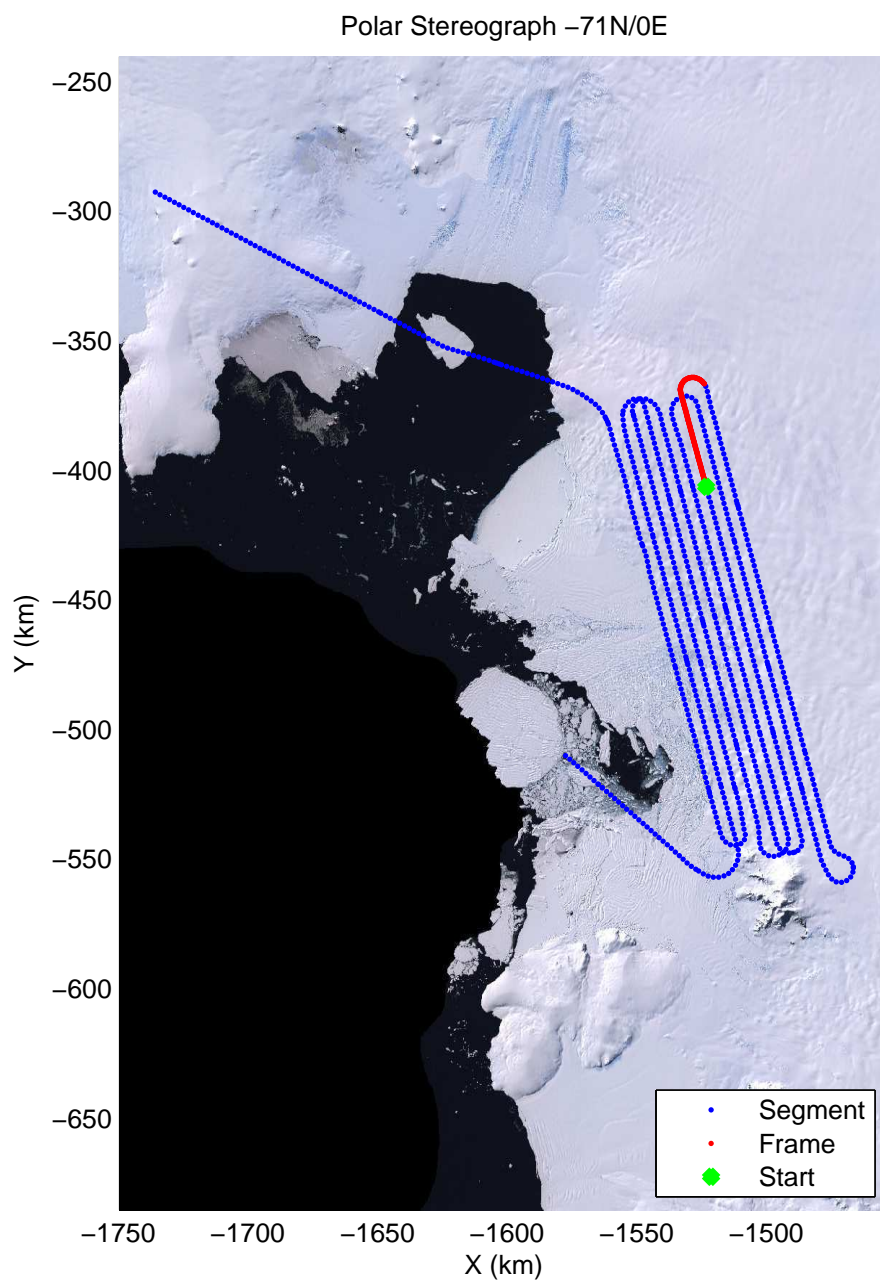
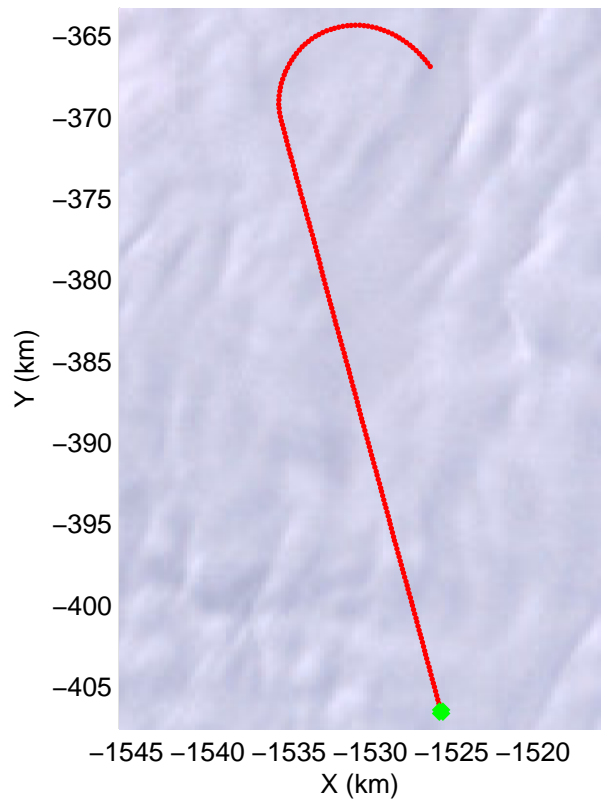
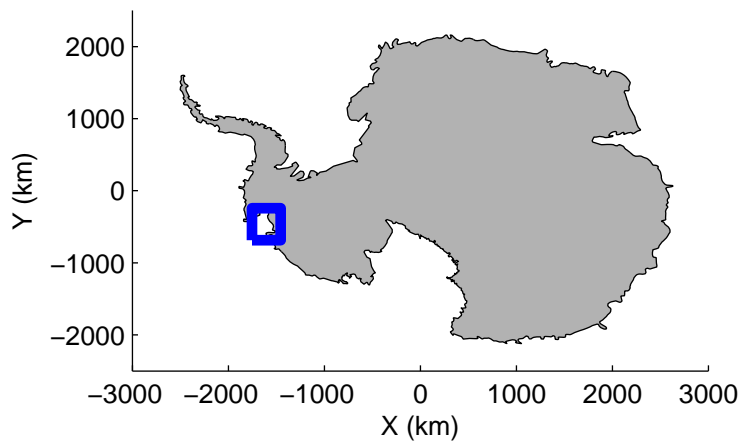


mcords2 2012_Antarctica_DC8:Thwaites grounding line 2 20121012_03_018:17:19:46.16 to 17:26:39.66 GPS




mcords2 2012_Antarctica_DC8:Thwaites grounding line 2 20121012_03_018:17:19:46.16 to 17:26:39.66 GPS




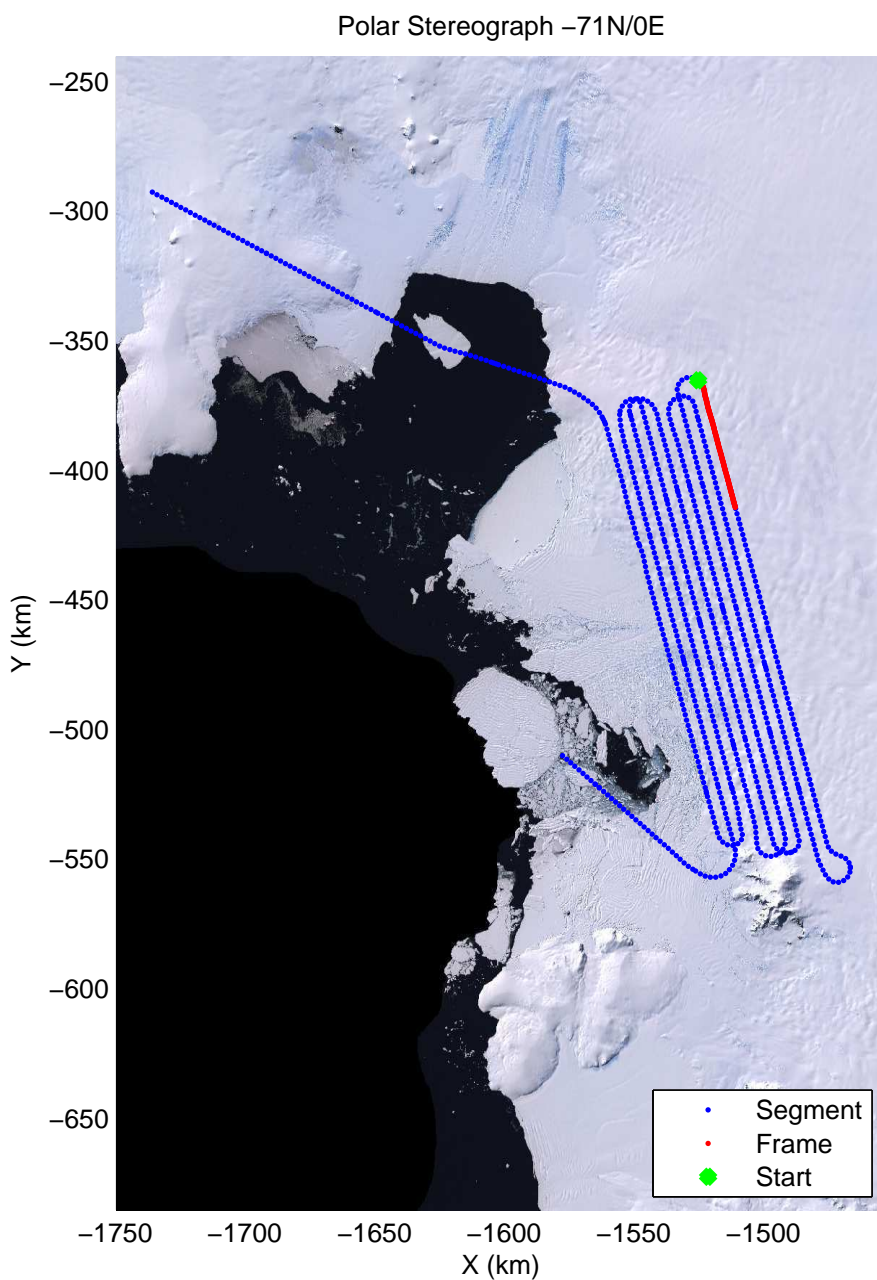
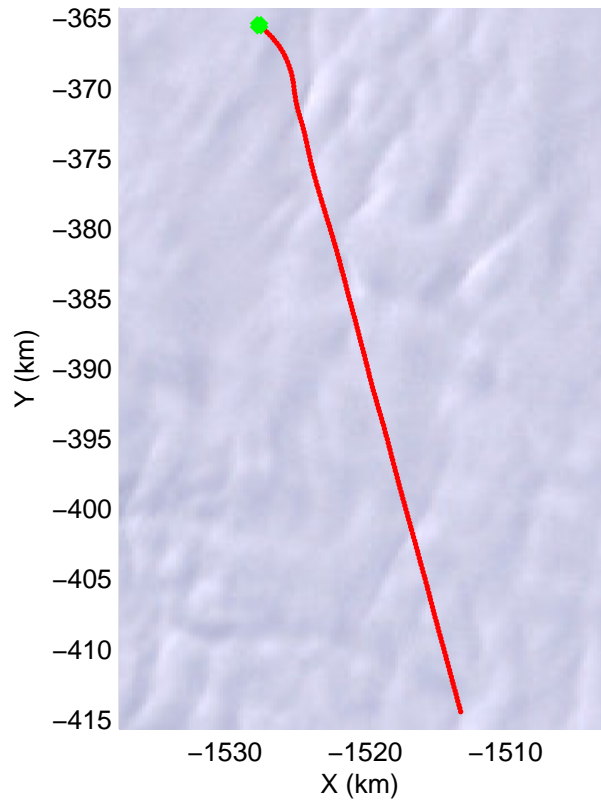
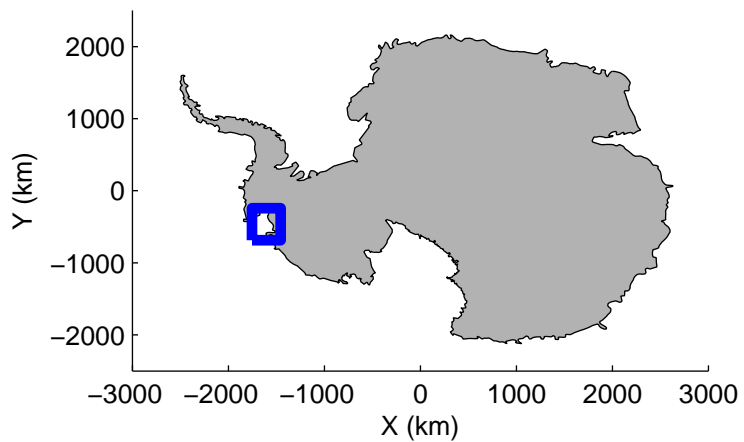


mcords2 2012_Antarctica_DC8:Thwaites grounding line 2 20121012_03_019:17:26:24.33 to 17:33:43.04 GPS




mcords2 2012_Antarctica_DC8:Thwaites grounding line 2 20121012_03_019:17:26:24.33 to 17:33:43.04 GPS




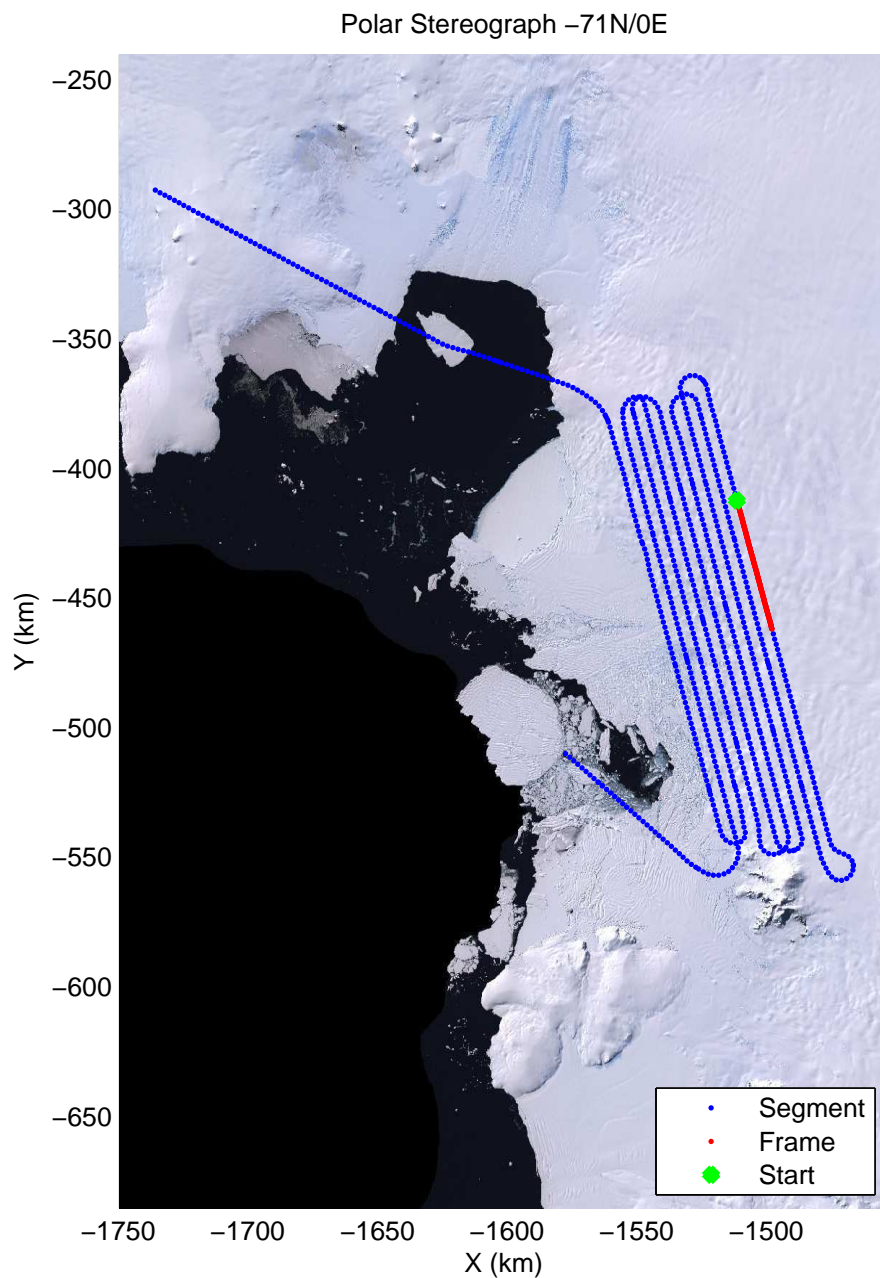
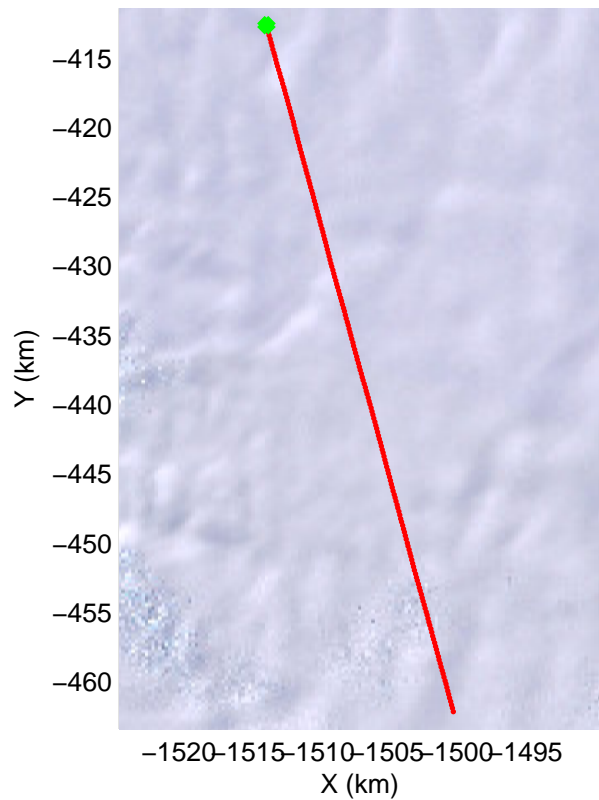
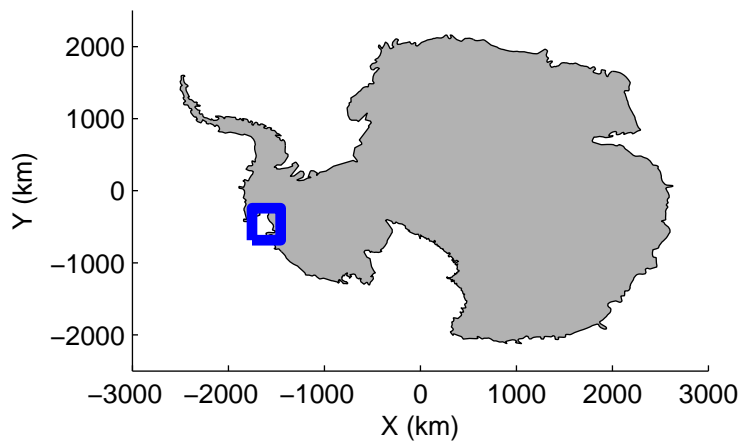


mcords2 2012_Antarctica_DC8:Thwaites grounding line 2 20121012_03_020:17:33:28.42 to 17:40:00.91 GPS




mcords2 2012_Antarctica_DC8:Thwaites grounding line 2 20121012_03_020:17:33:28.42 to 17:40:00.91 GPS




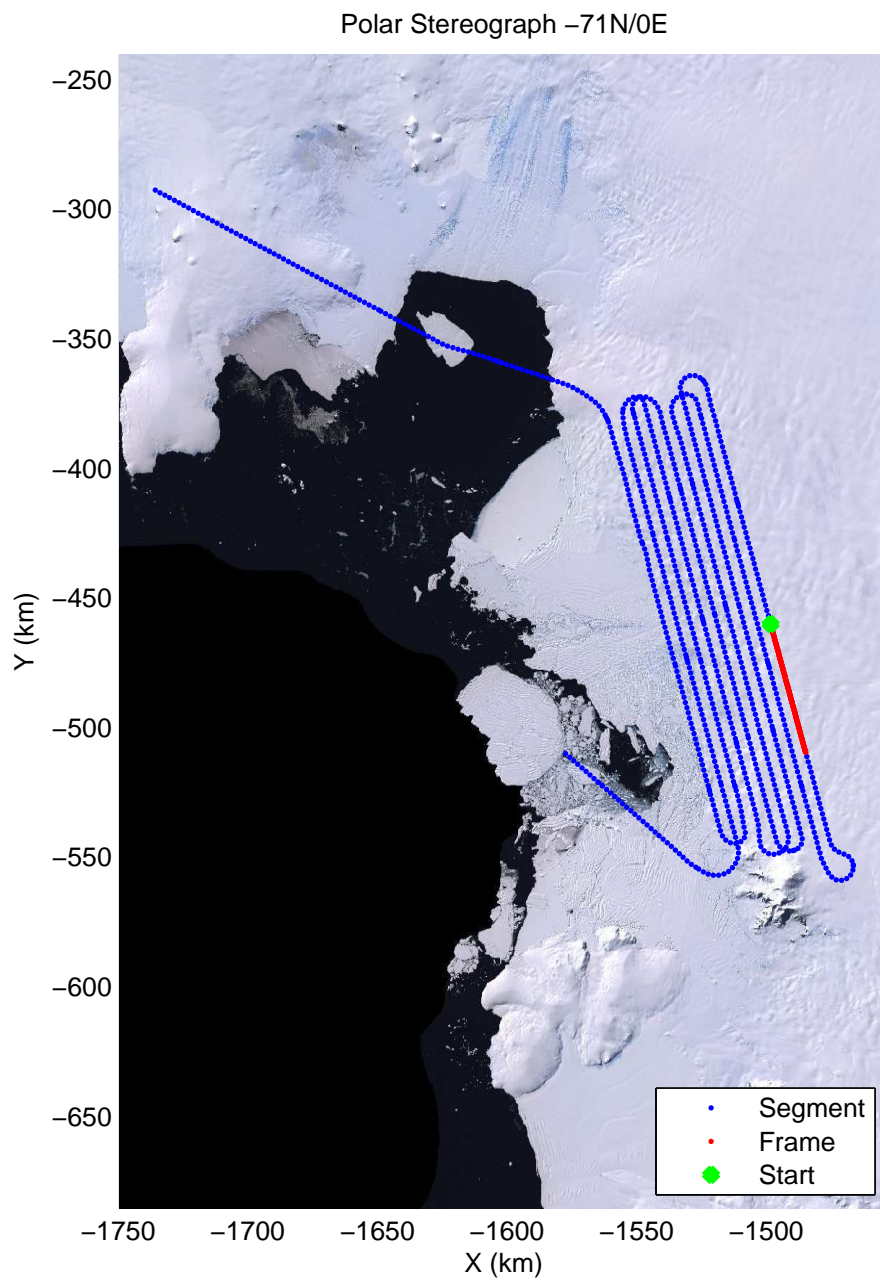
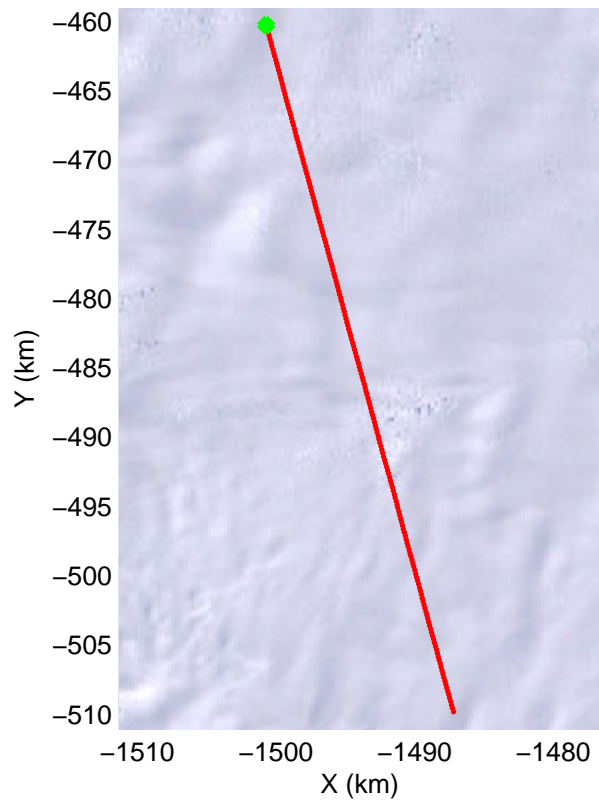
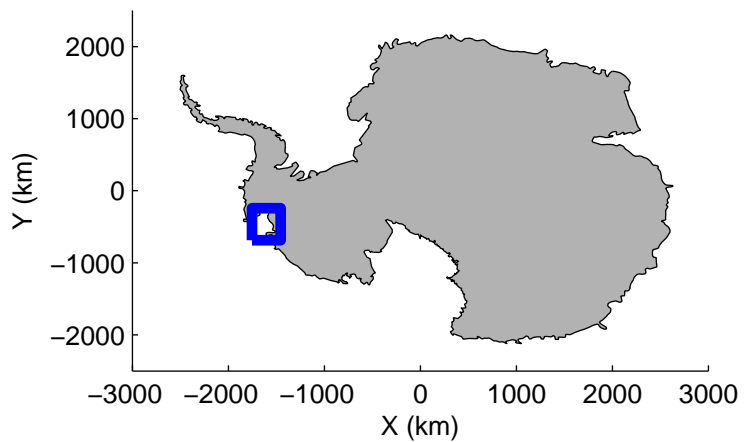


mcords2 2012_Antarctica_DC8:Thwaites grounding line 2 20121012_03_021:17:39:46.26 to 17:46:38.62 GPS




mcords2 2012_Antarctica_DC8:Thwaites grounding line 2 20121012_03_021:17:39:46.26 to 17:46:38.62 GPS




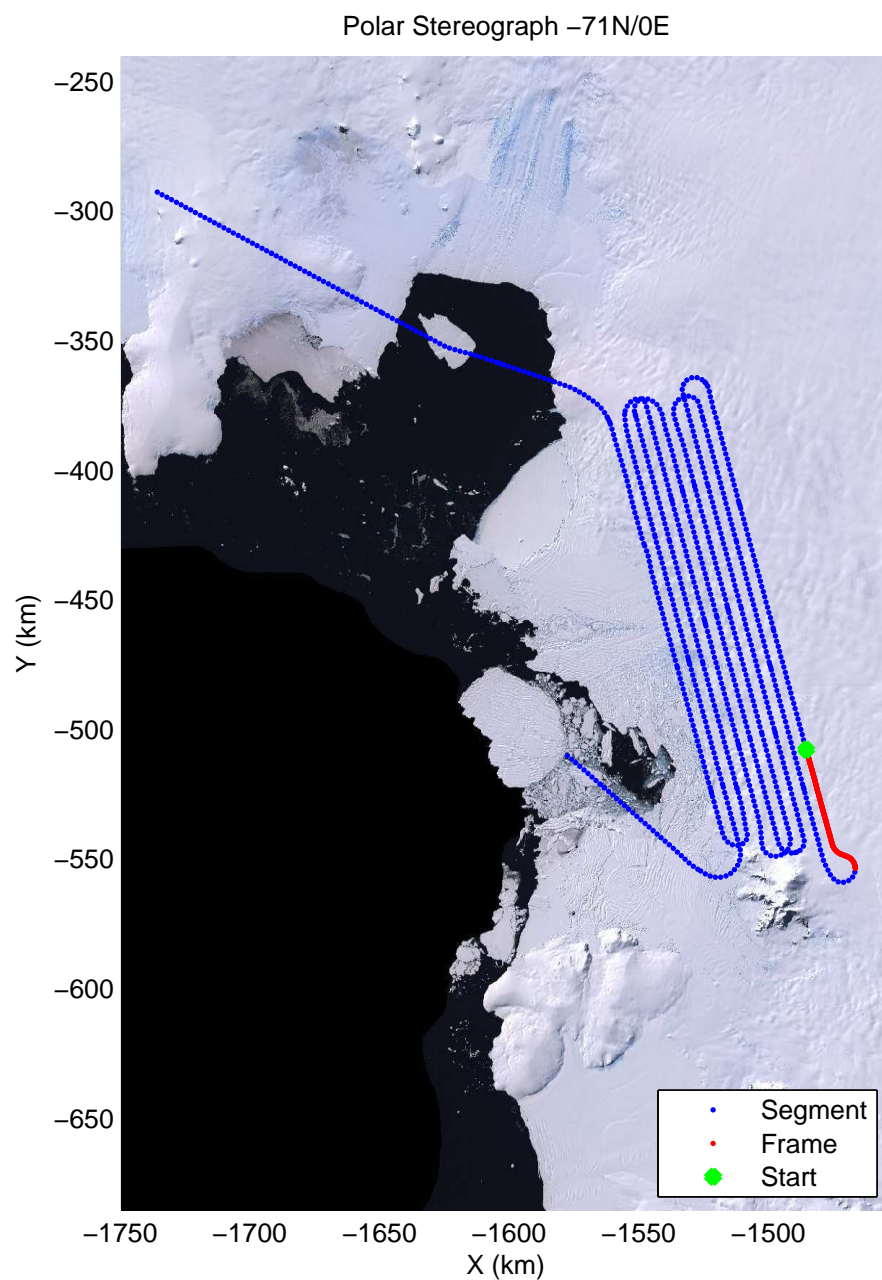
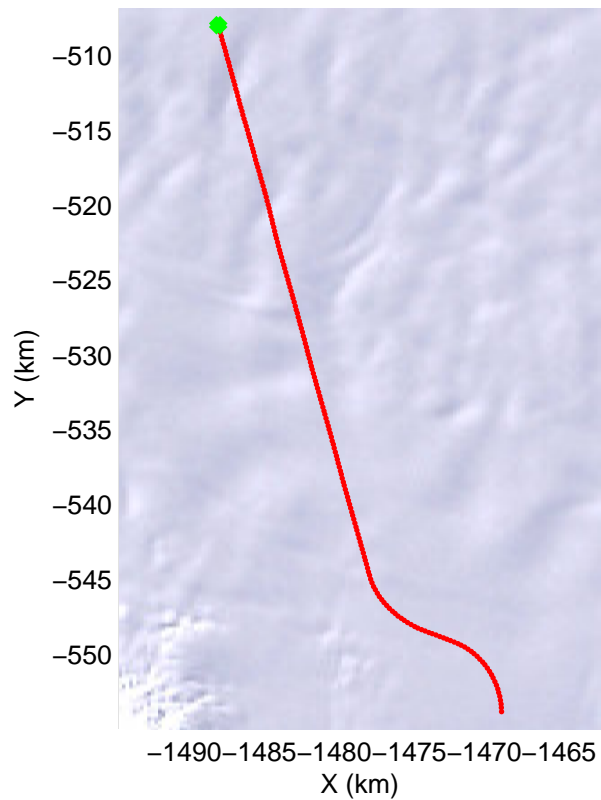
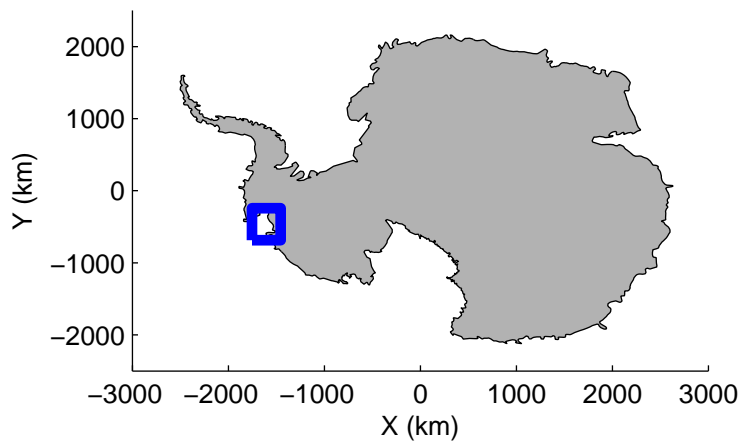


mcords2 2012_Antarctica_DC8:Thwaites grounding line 2 20121012_03_022:17:46:23.63 to 17:53:09.75 GPS




mcords2 2012_Antarctica_DC8:Thwaites grounding line 2 20121012_03_022:17:46:23.63 to 17:53:09.75 GPS




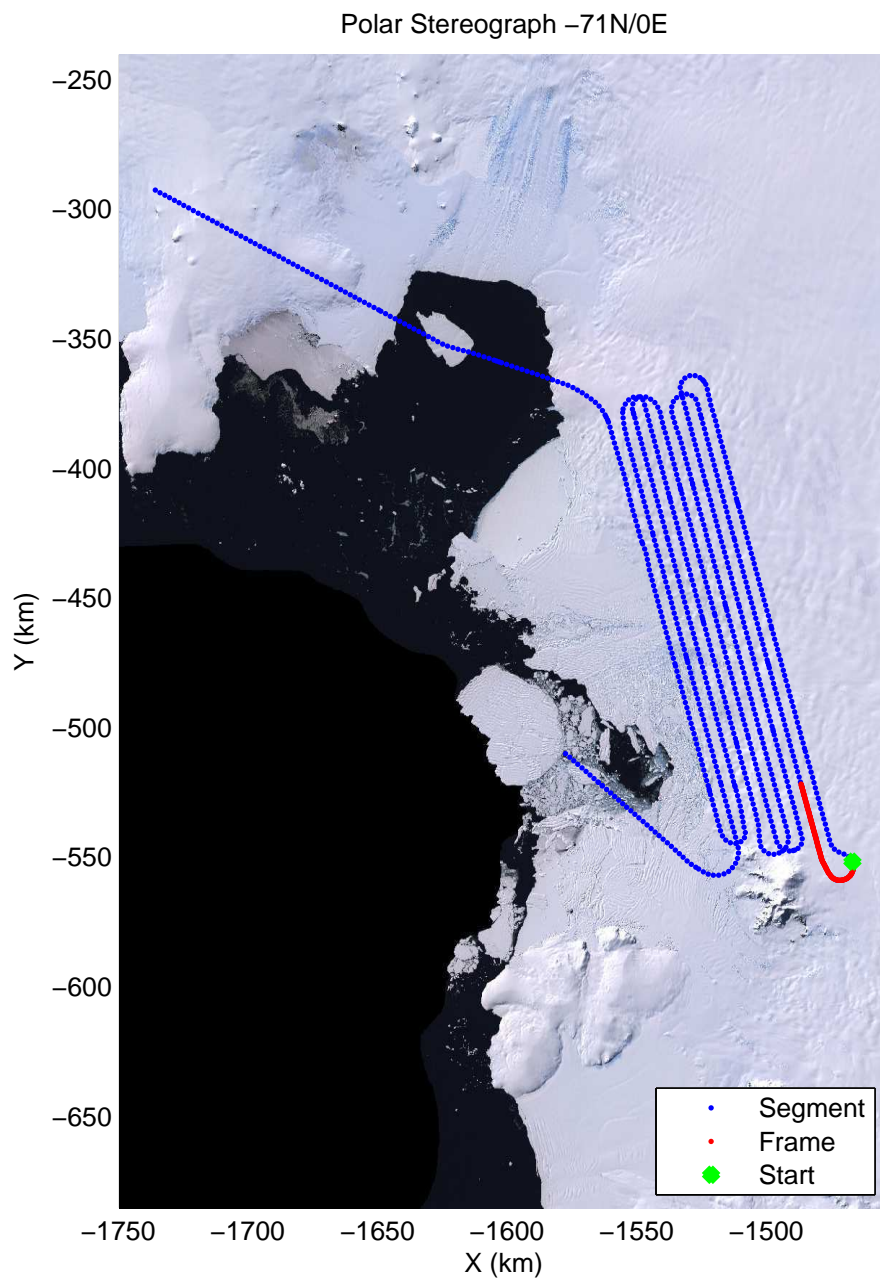
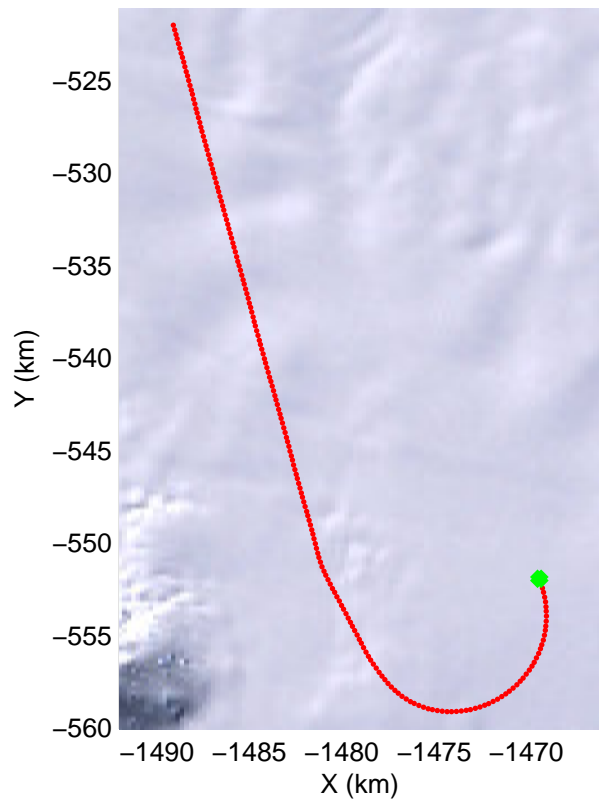
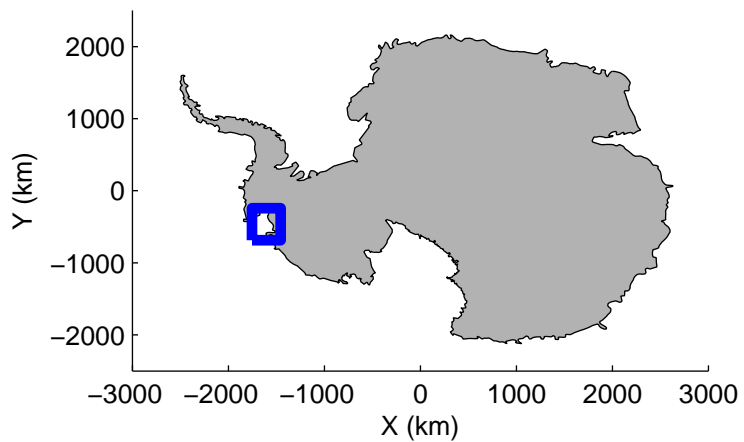


mcords2 2012_Antarctica_DC8:Thwaites grounding line 2 20121012_03_023:17:52:54.59 to 17:59:51.12 GPS




mcords2 2012_Antarctica_DC8:Thwaites grounding line 2 20121012_03_023:17:52:54.59 to 17:59:51.12 GPS




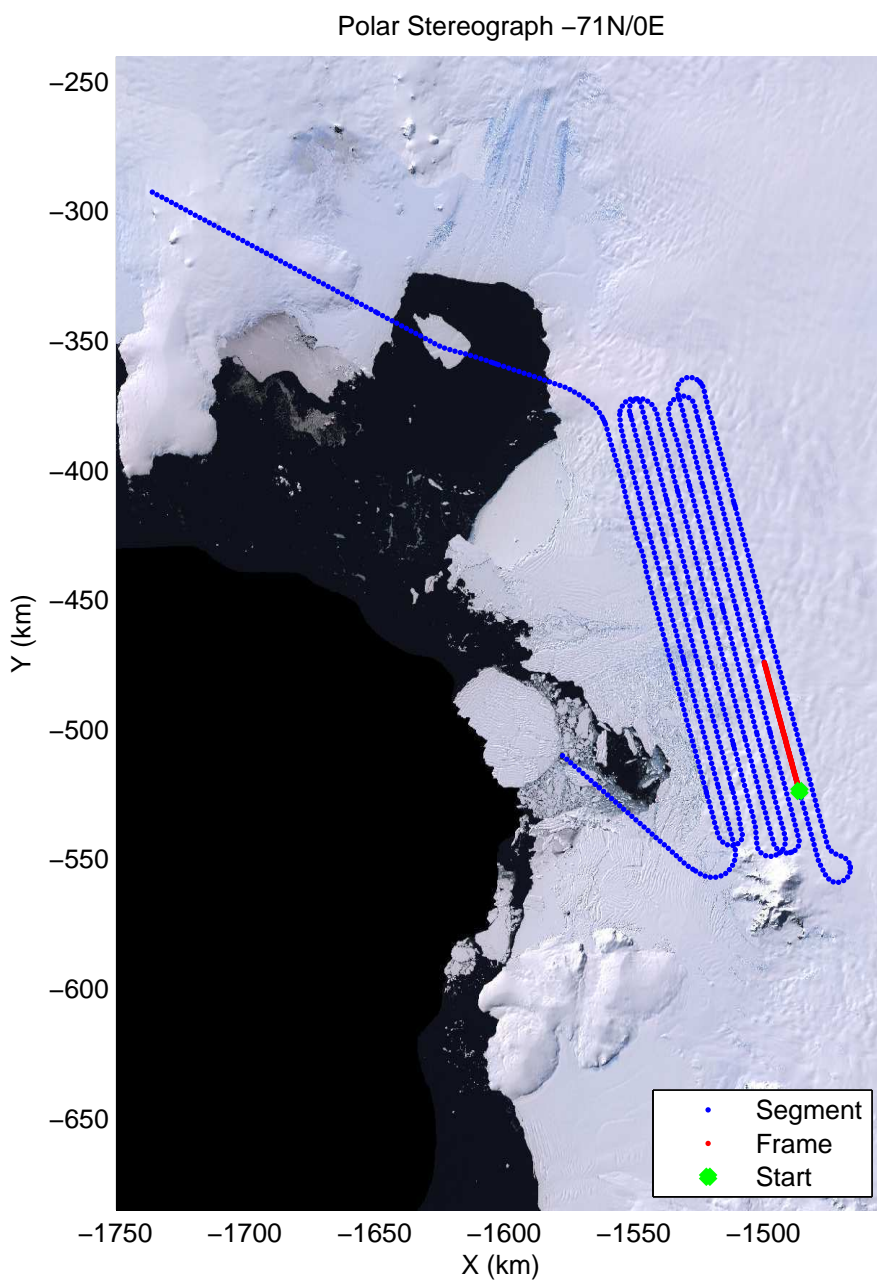
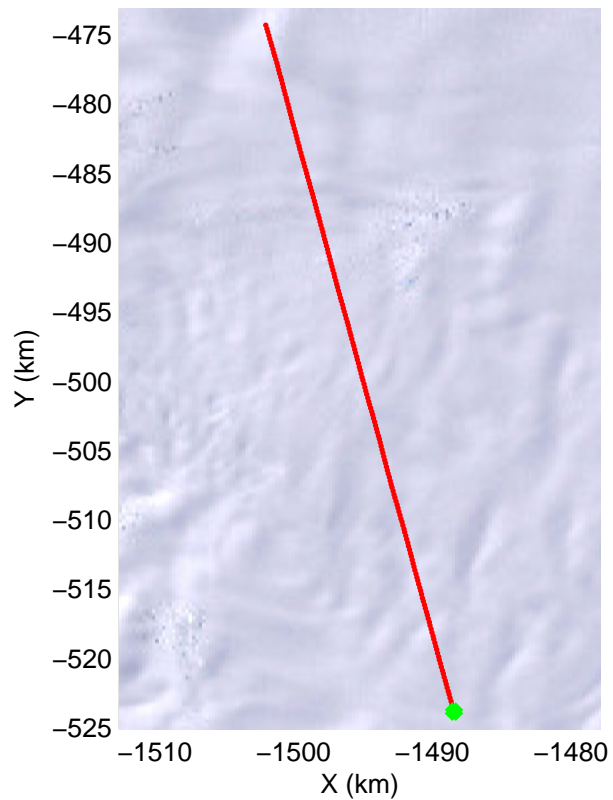
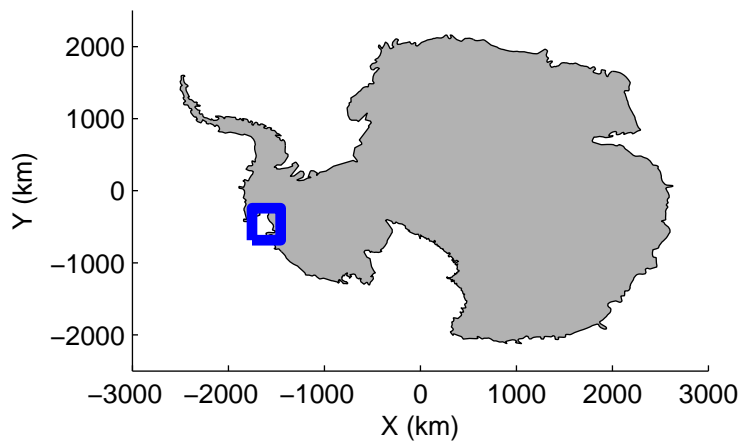


mcords2 2012_Antarctica_DC8:Thwaites grounding line 2 20121012_03_024:17:59:34.97 to 18:06:44.11 GPS




mcords2 2012_Antarctica_DC8:Thwaites grounding line 2 20121012_03_024:17:59:34.97 to 18:06:44.11 GPS




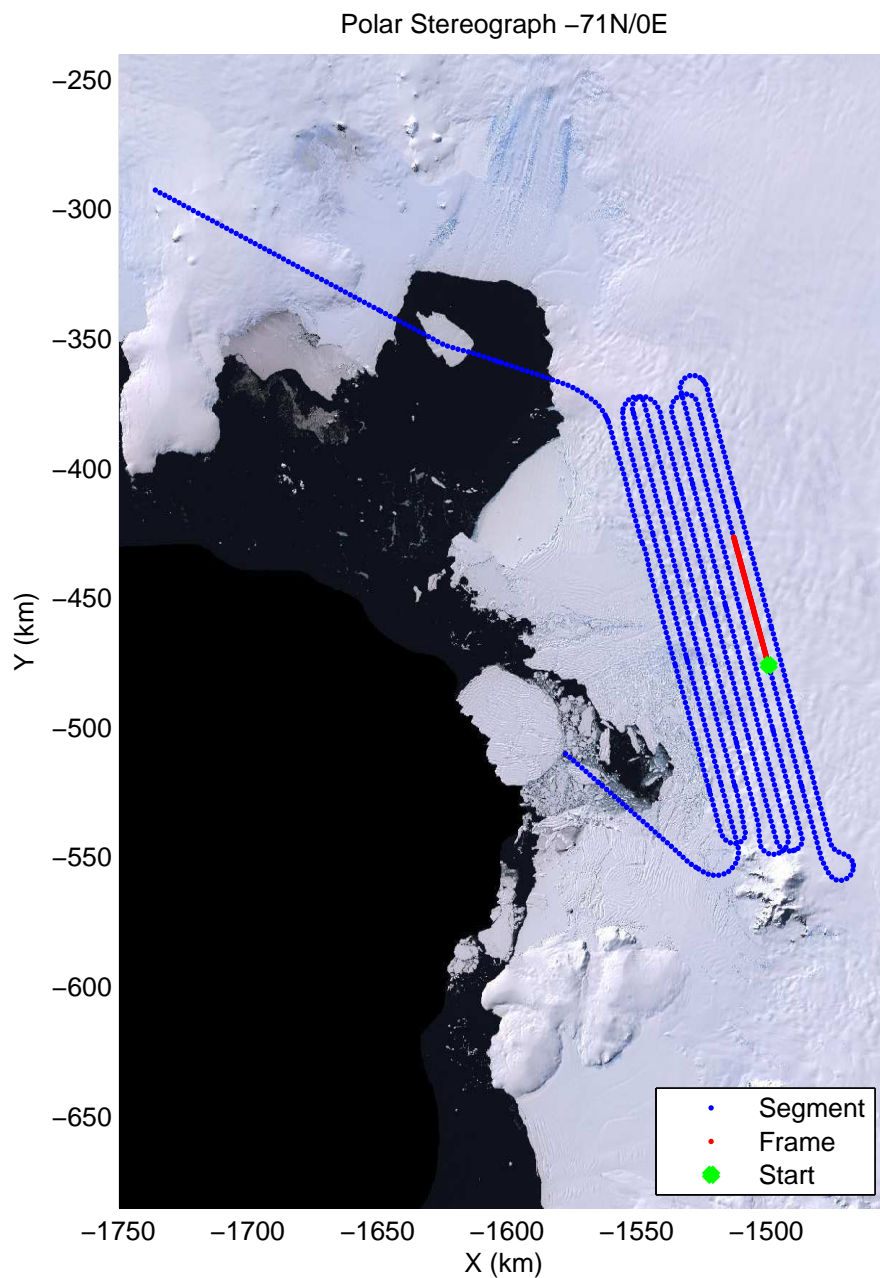
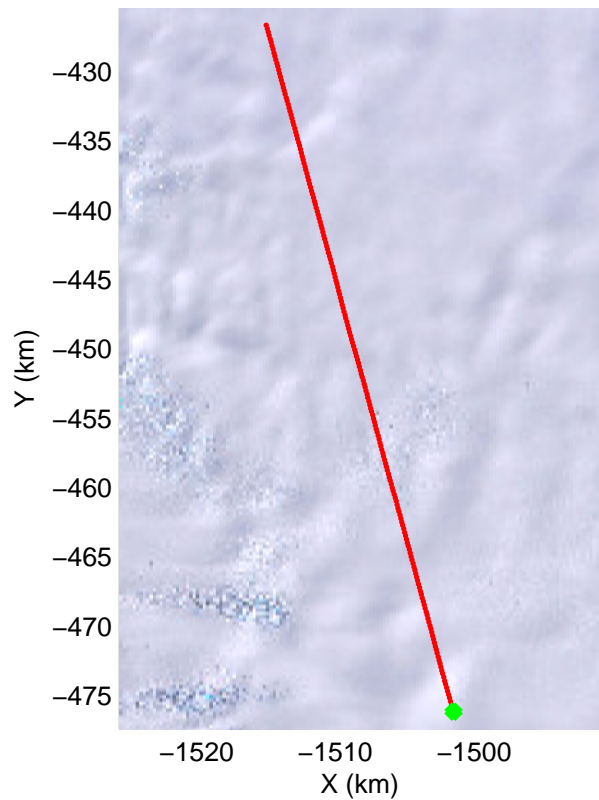
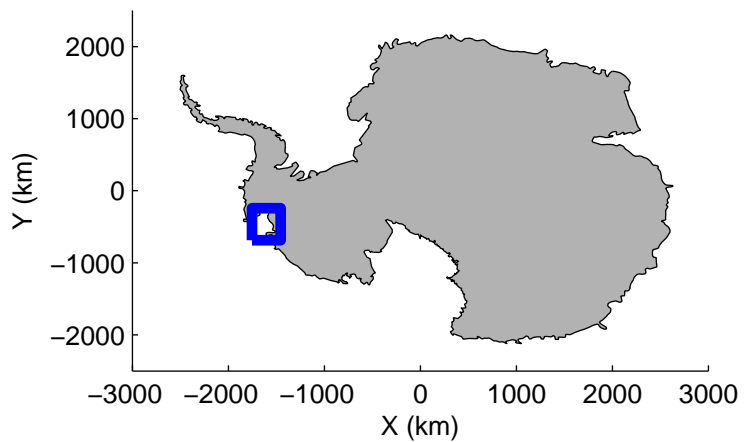


mcords2 2012_Antarctica_DC8:Thwaites grounding line 2 20121012_03_025:18:06:29.78 to 18:13:08.94 GPS




mcords2 2012_Antarctica_DC8:Thwaites grounding line 2 20121012_03_025:18:06:29.78 to 18:13:08.94 GPS




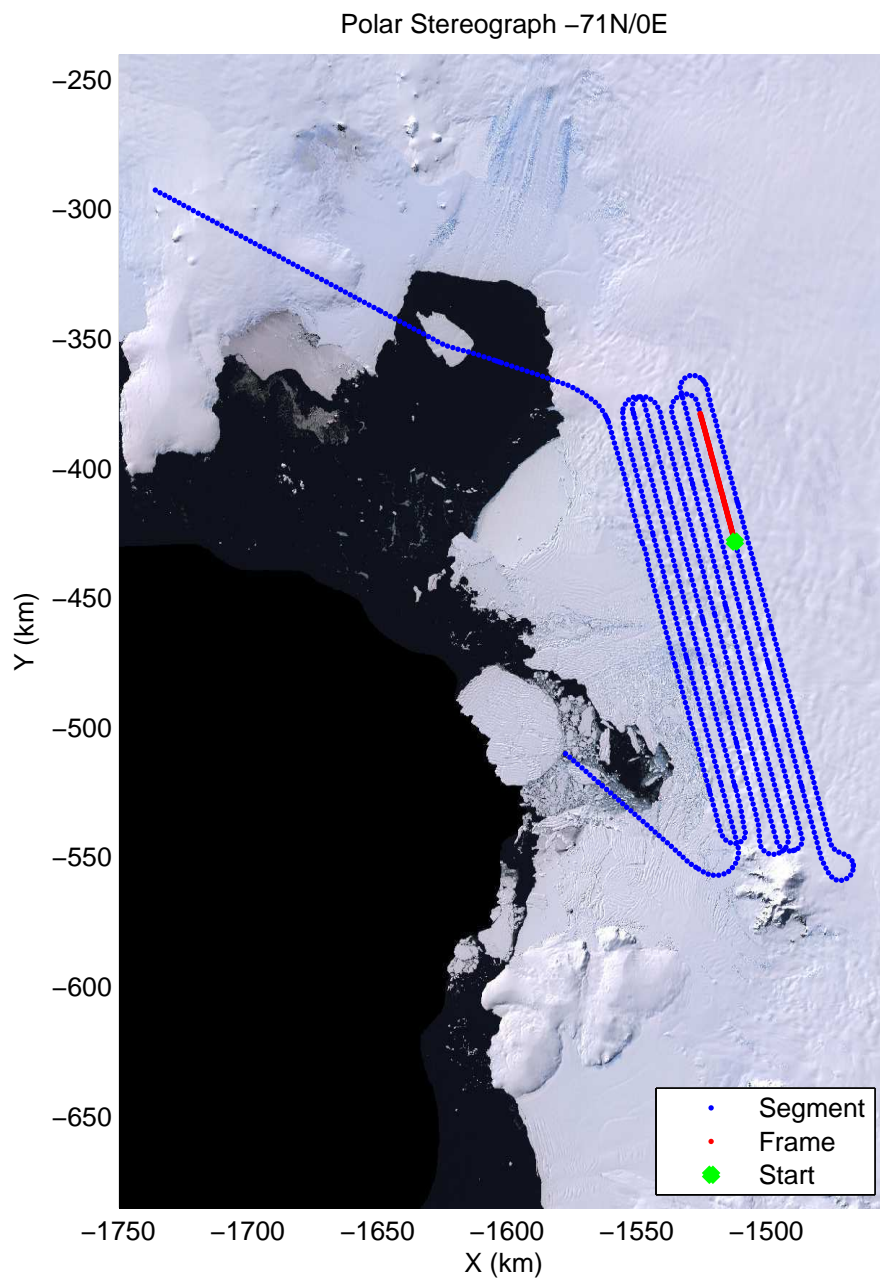
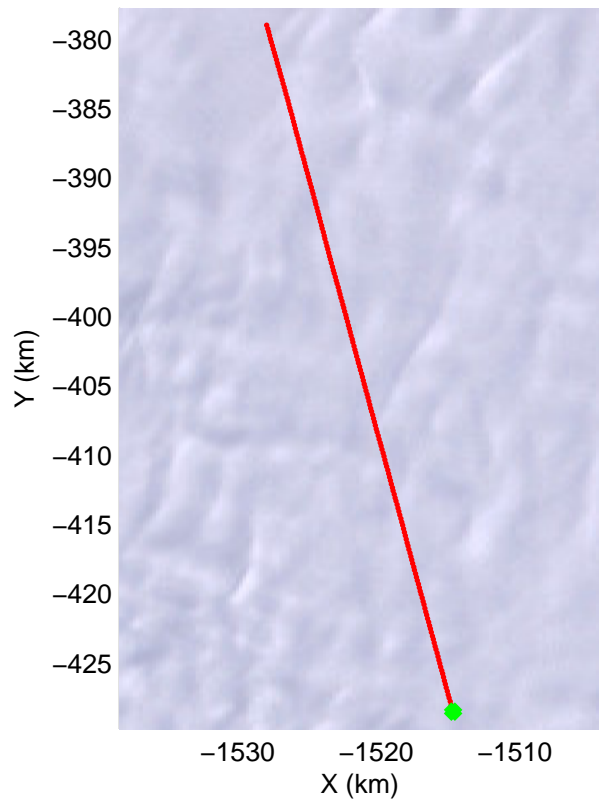
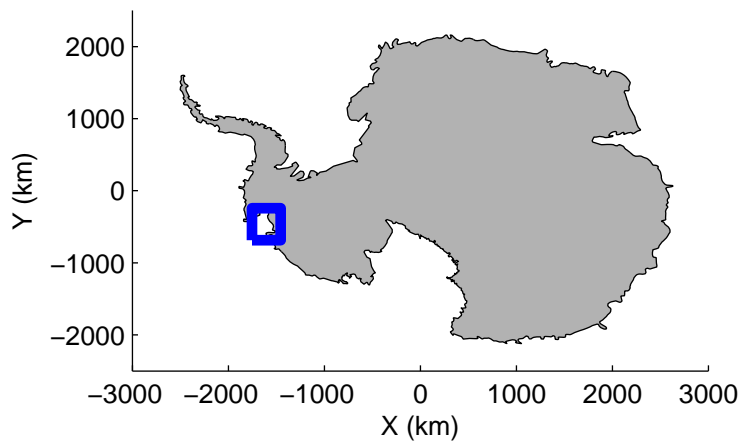


mcords2 2012_Antarctica_DC8:Thwaites grounding line 2 20121012_03_026:18:12:54.32 to 18:19:31.68 GPS




mcords2 2012_Antarctica_DC8:Thwaites grounding line 2 20121012_03_026:18:12:54.32 to 18:19:31.68 GPS




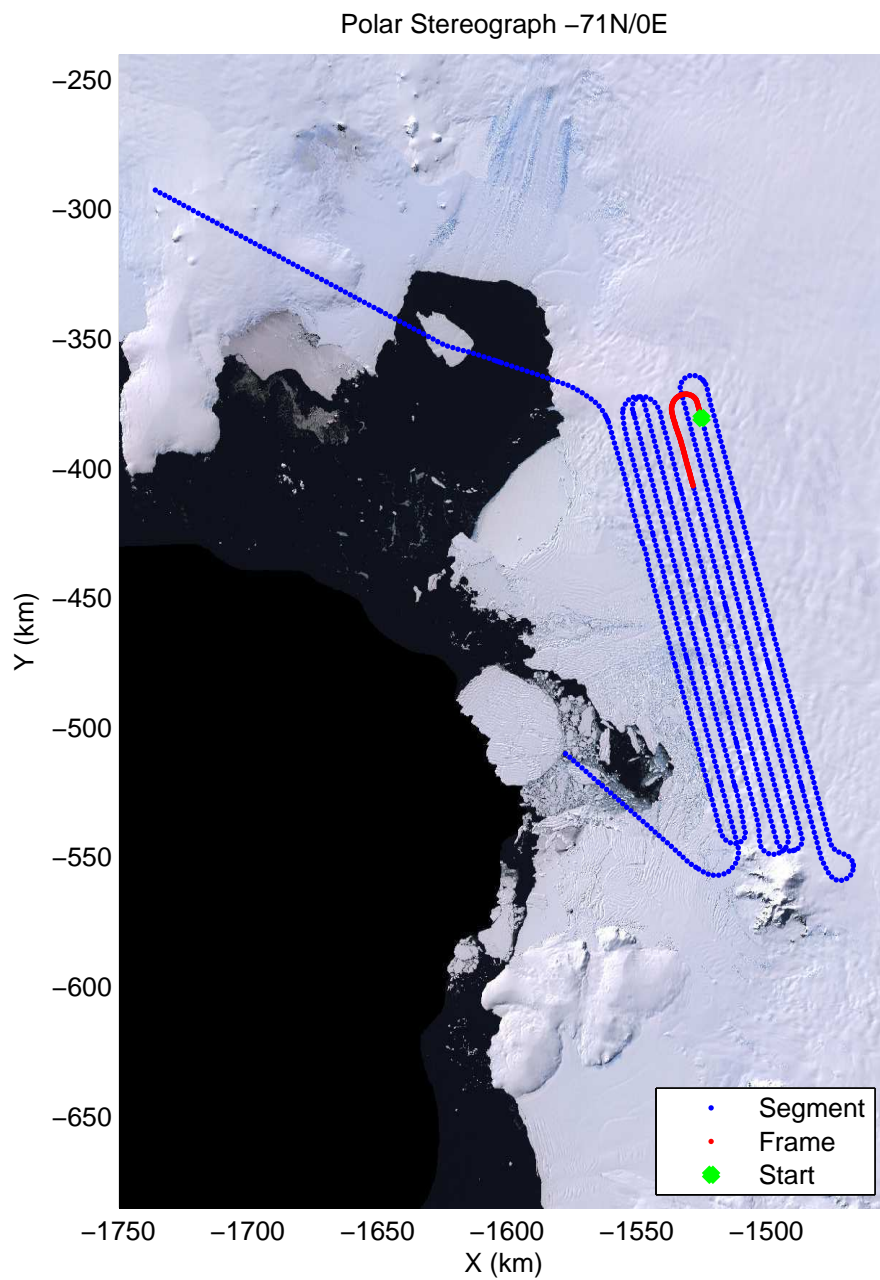
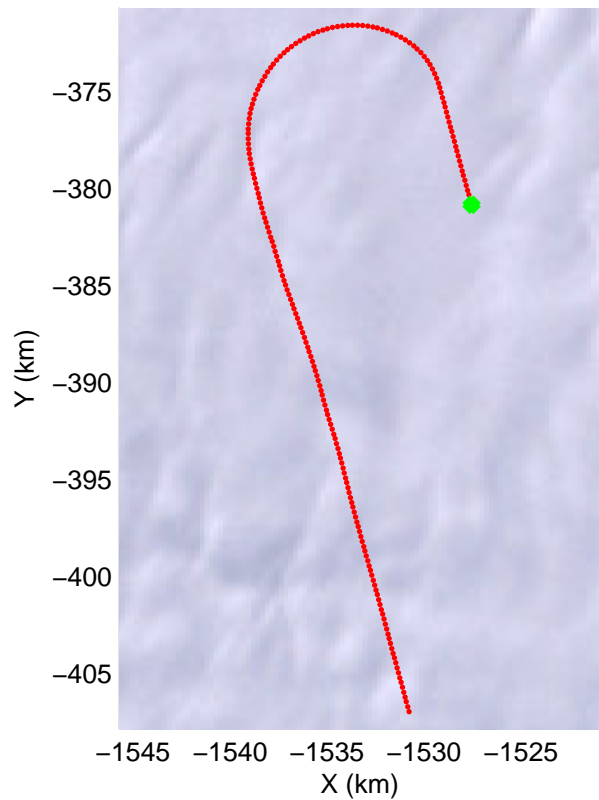
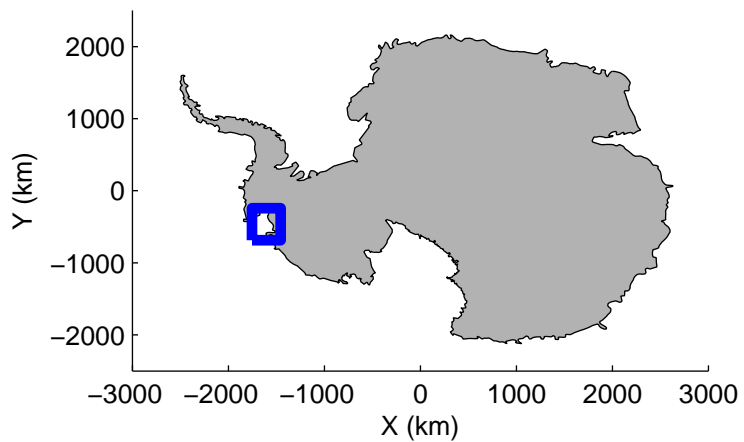


mcords2 2012_Antarctica_DC8:Thwaites grounding line 2 20121012_03_027:18:19:16.38 to 18:26:27.66 GPS




mcords2 2012_Antarctica_DC8:Thwaites grounding line 2 20121012_03_027:18:19:16.38 to 18:26:27.66 GPS




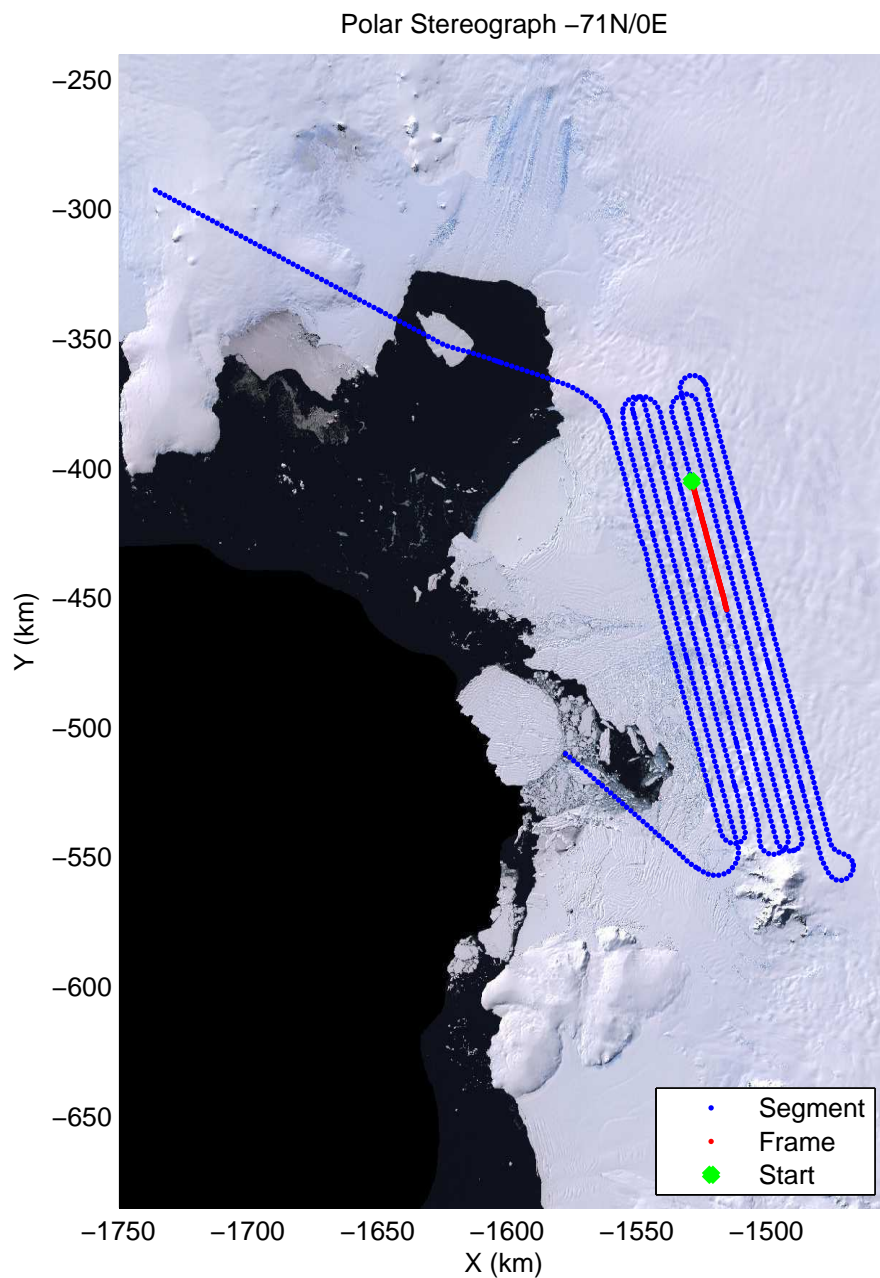
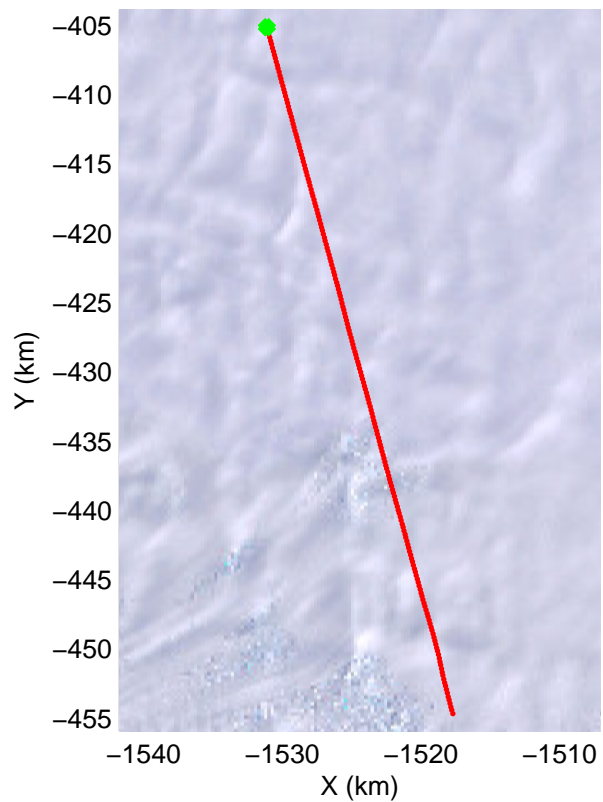
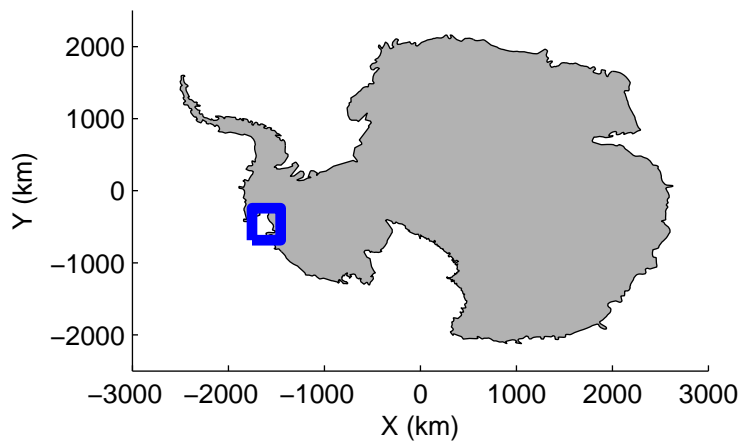


mcords2 2012_Antarctica_DC8:Thwaites grounding line 2 20121012_03_028:18:26:11.22 to 18:32:39.14 GPS




mcords2 2012_Antarctica_DC8:Thwaites grounding line 2 20121012_03_028:18:26:11.22 to 18:32:39.14 GPS






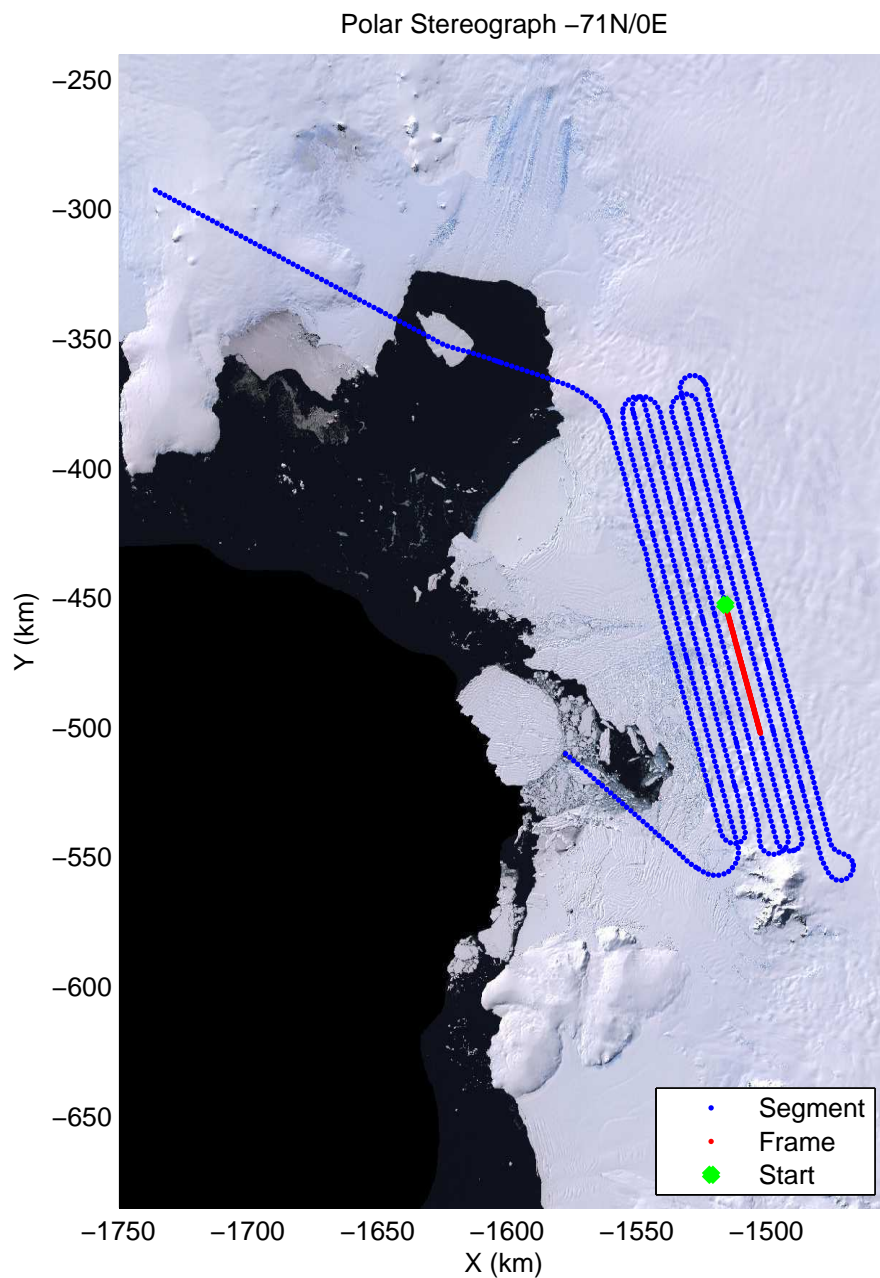
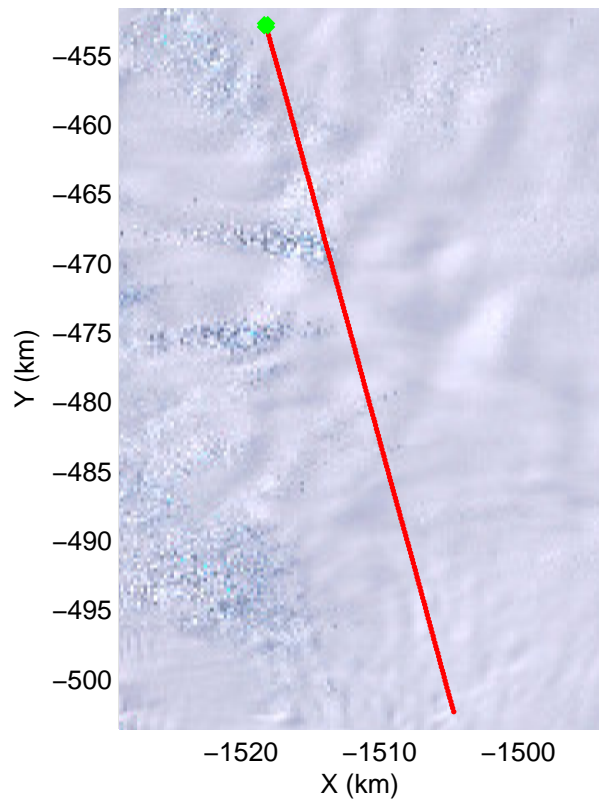
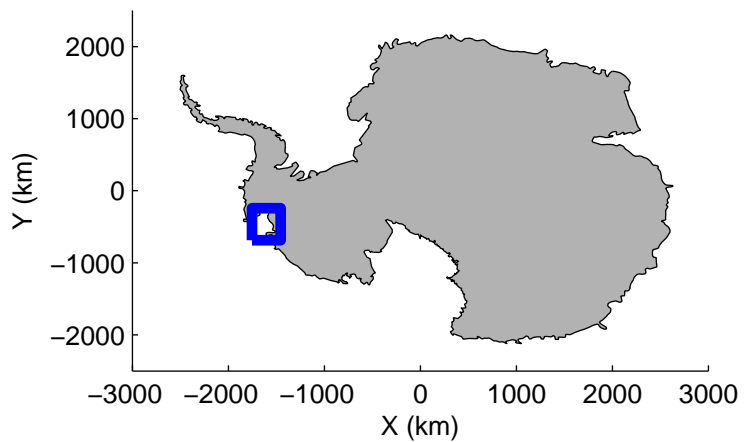
mcords2 2012_Antarctica_DC8:Thwaites grounding line 2 20121012_03_029:18:32:25.09 to 18:38:45.66 GPS




0.00 km	10.41 km	20.79 km	distance	31.17 km	41.55 km	51.93 km
75.493 S	75.493 S	75.493 S	latitude	75.492 S	75.491 S	75.488 S
104.817 W	105.189 W	105.560 W	longitude	105.931 W	106.302 W	106.672 W

mcords2 2012_Antarctica_DC8:Thwaites grounding line 2 20121012_03_029:18:32:25.09 to 18:38:45.66 GPS




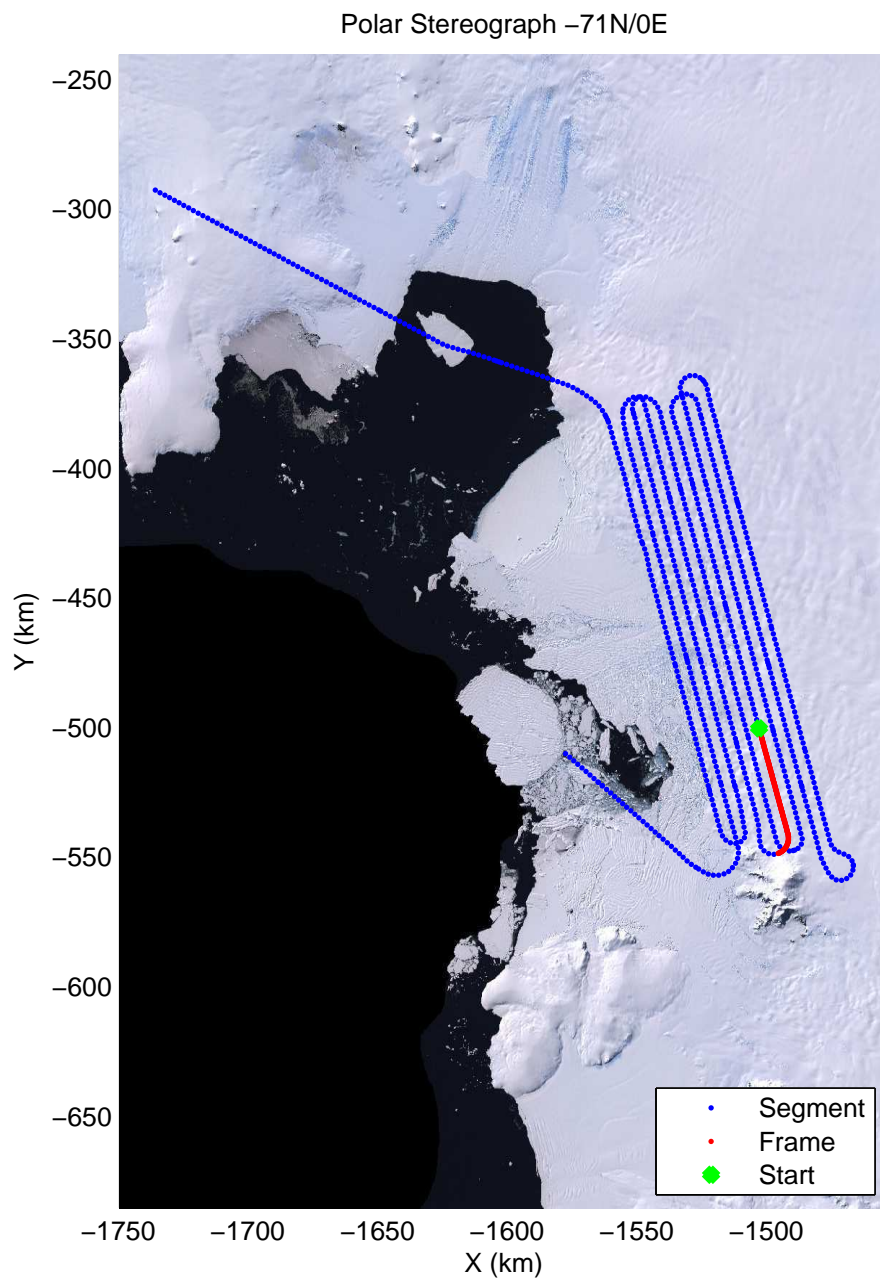
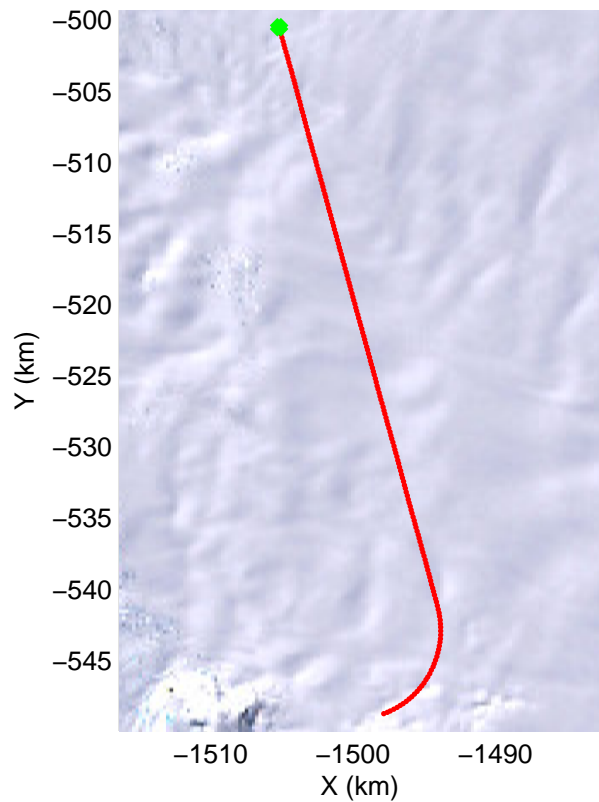
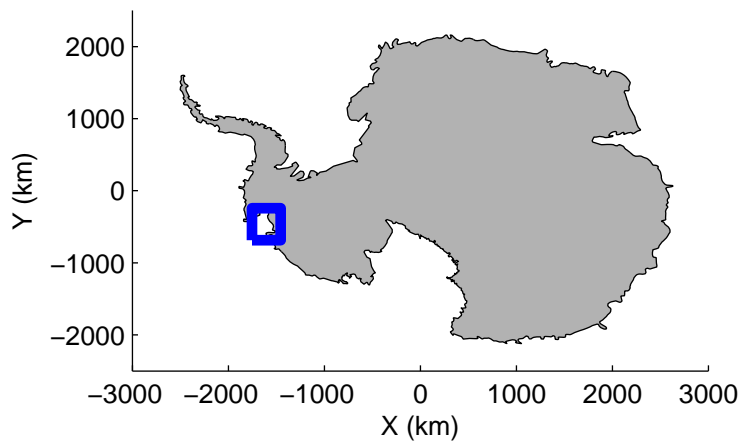


mcords2 2012_Antarctica_DC8:Thwaites grounding line 2 20121012_03_030:18:38:31.61 to 18:45:08.37 GPS




mcords2 2012_Antarctica_DC8:Thwaites grounding line 2 20121012_03_030:18:38:31.61 to 18:45:08.37 GPS




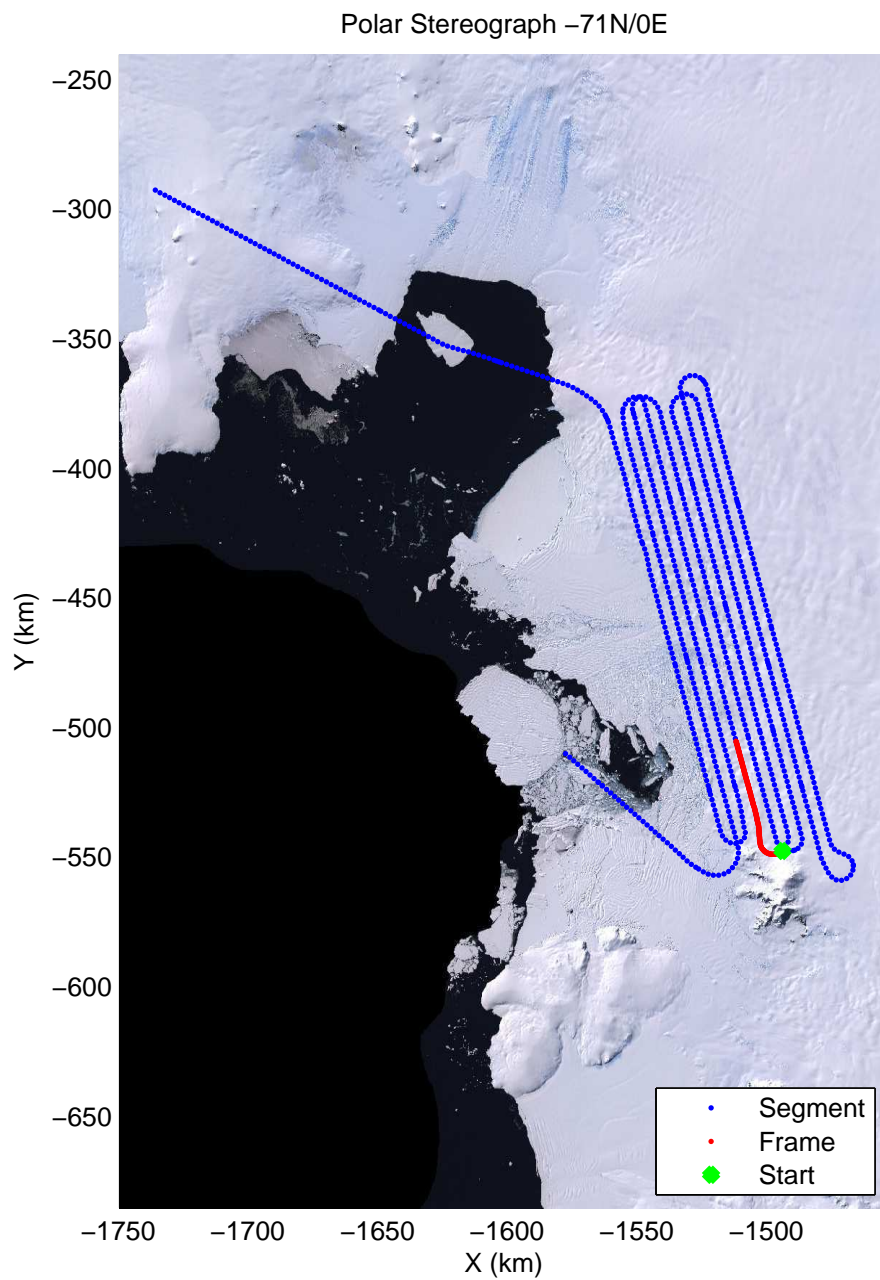
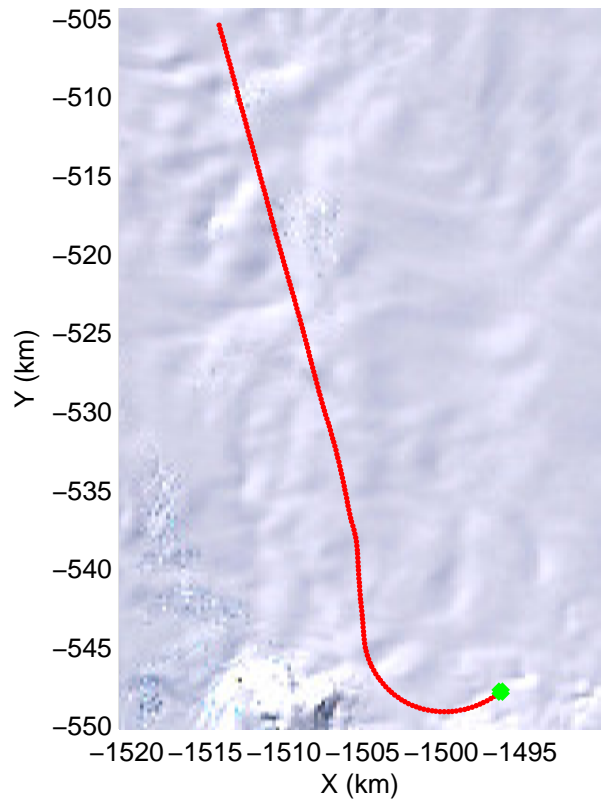
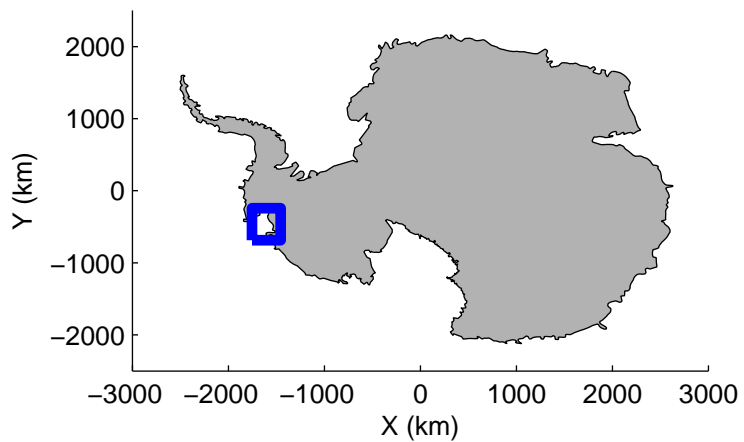


mcords2 2012_Antarctica_DC8:Thwaites grounding line 2 20121012_03_031:18:44:54.28 to 18:51:15.12 GPS




mcords2 2012_Antarctica_DC8:Thwaites grounding line 2 20121012_03_031:18:44:54.28 to 18:51:15.12 GPS




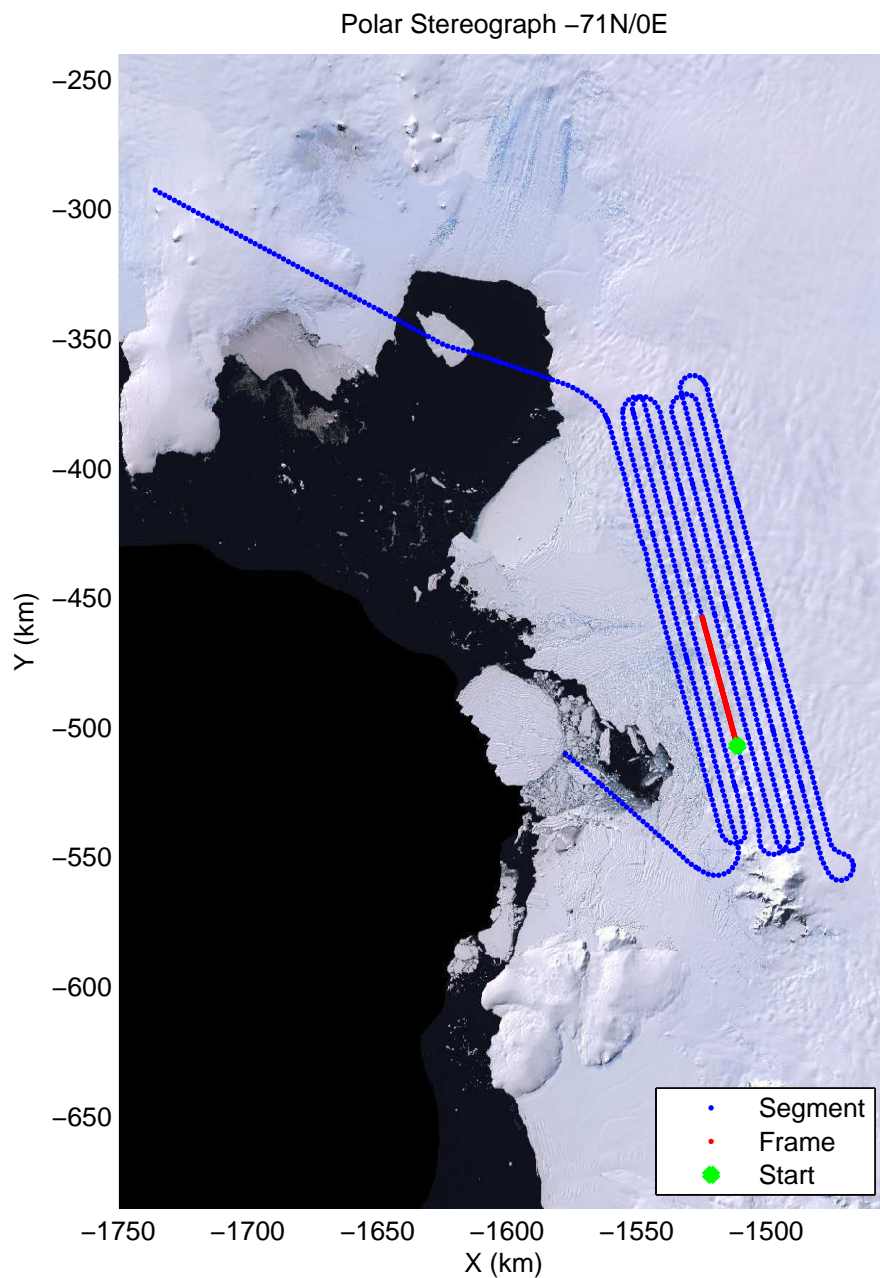
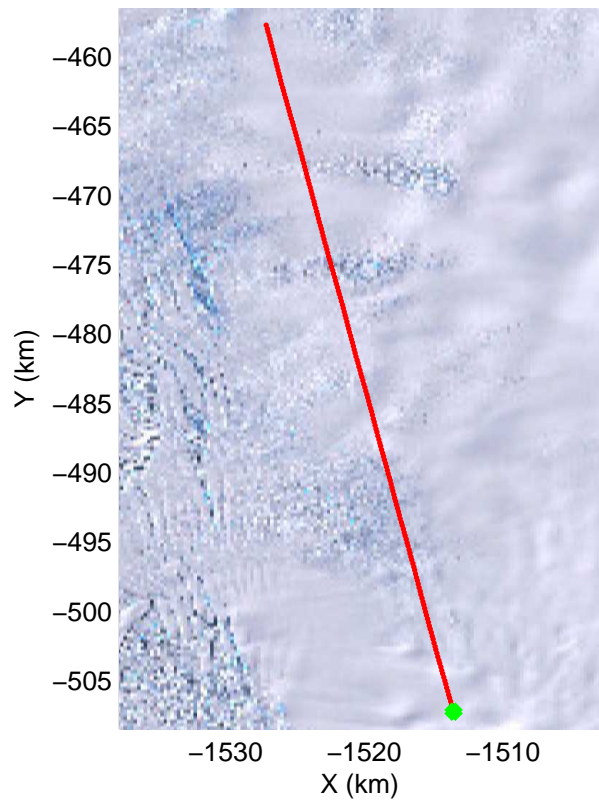
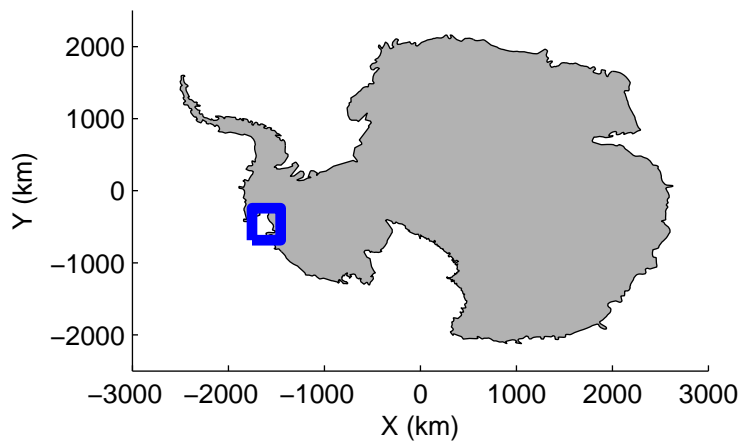


mcords2 2012_Antarctica_DC8:Thwaites grounding line 2 20121012_03_032:18:51:01.26 to 18:58:02.07 GPS




mcords2 2012_Antarctica_DC8:Thwaites grounding line 2 20121012_03_032:18:51:01.26 to 18:58:02.07 GPS






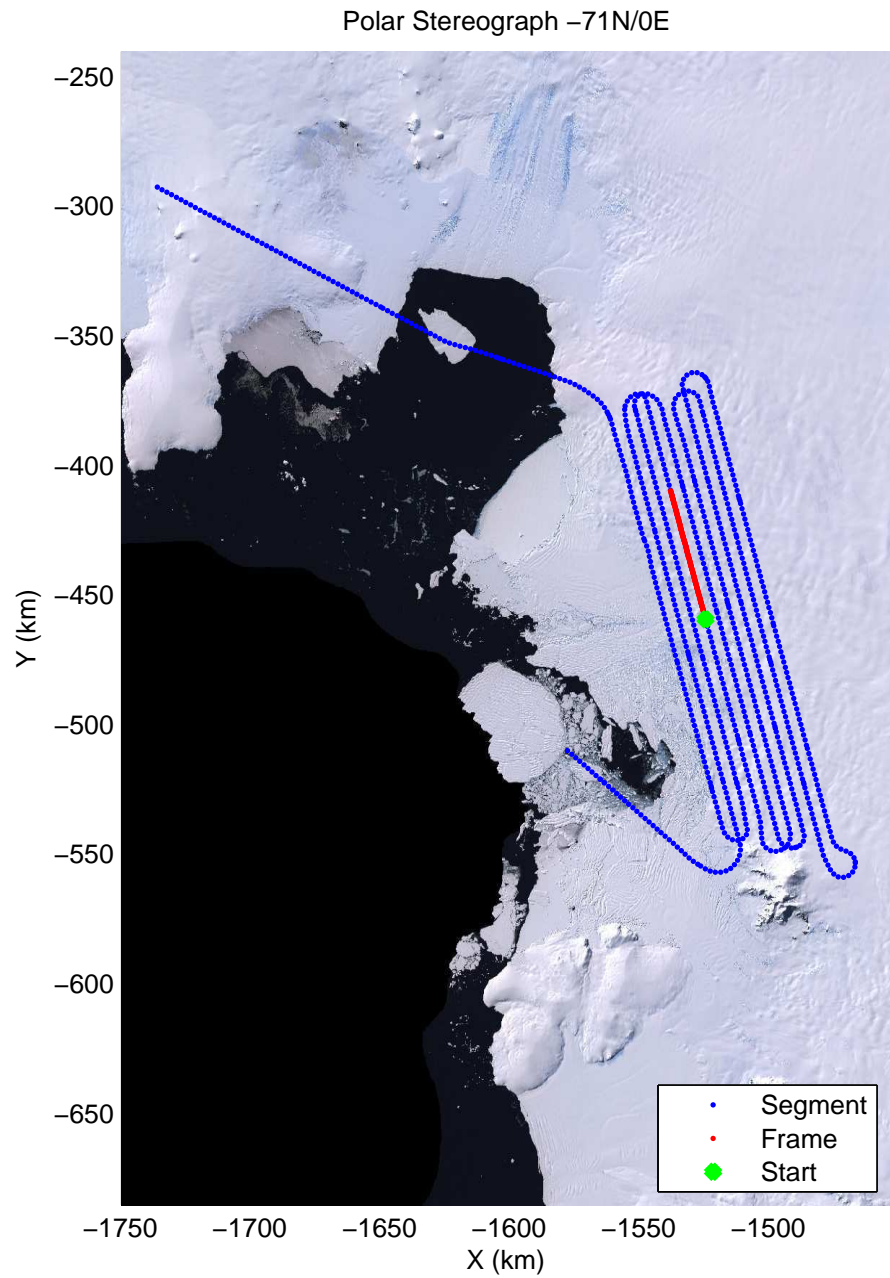
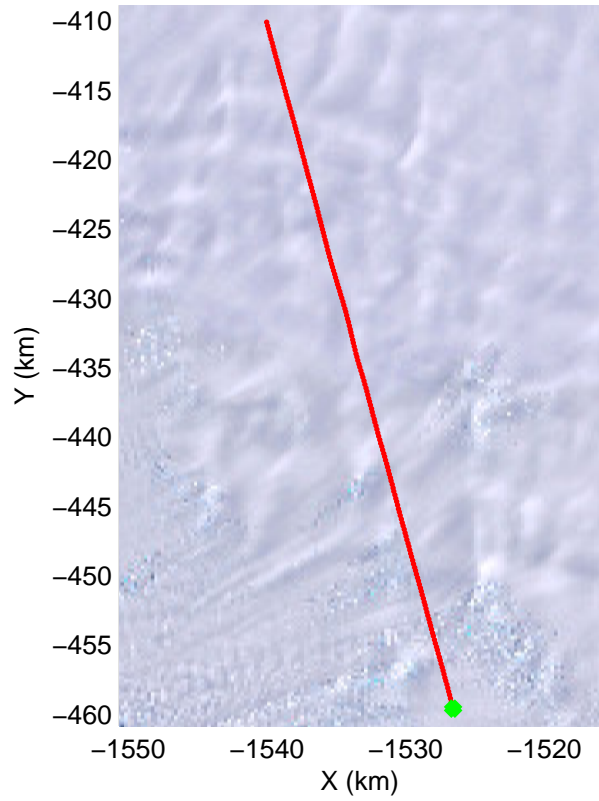
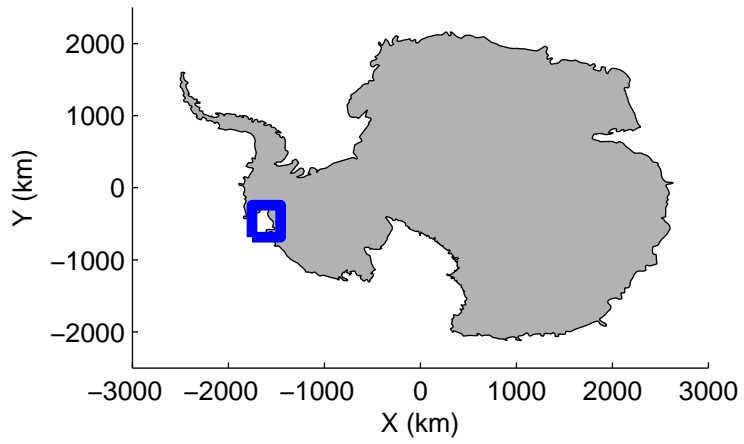
mcords2 2012_Antarctica_DC8:Thwaites grounding line 2 20121012_03_033:18:57:48.19 to 19:04:33.84 GPS




mcords2 2012_Antarctica_DC8:Thwaites grounding line 2 20121012_03_033:18:57:48.19 to 19:04:33.84 GPS



0.00 km	10.41 km	20.79 km	distance	31.17 km	41.54 km	51.92 km
75.380 S	75.385 S	75.389 S	latitude	75.393 S	75.396 S	75.399 S
108.523 W	108.154 W	107.786 W	longitude	107.418 W	107.050 W	106.682 W



mcords2 2012_Antarctica_DC8:Thwaites grounding line 2 20121012_03_034:19:04:20.13 to 19:11:05.38 GPS



0.00 km
75.398 S
106.750 W

10.38 km
75.401 S
106.381 W

20.76 km
75.402 S
106.013 W


distance
latitude
longitude

31.14 km
75.403 S
105.644 W

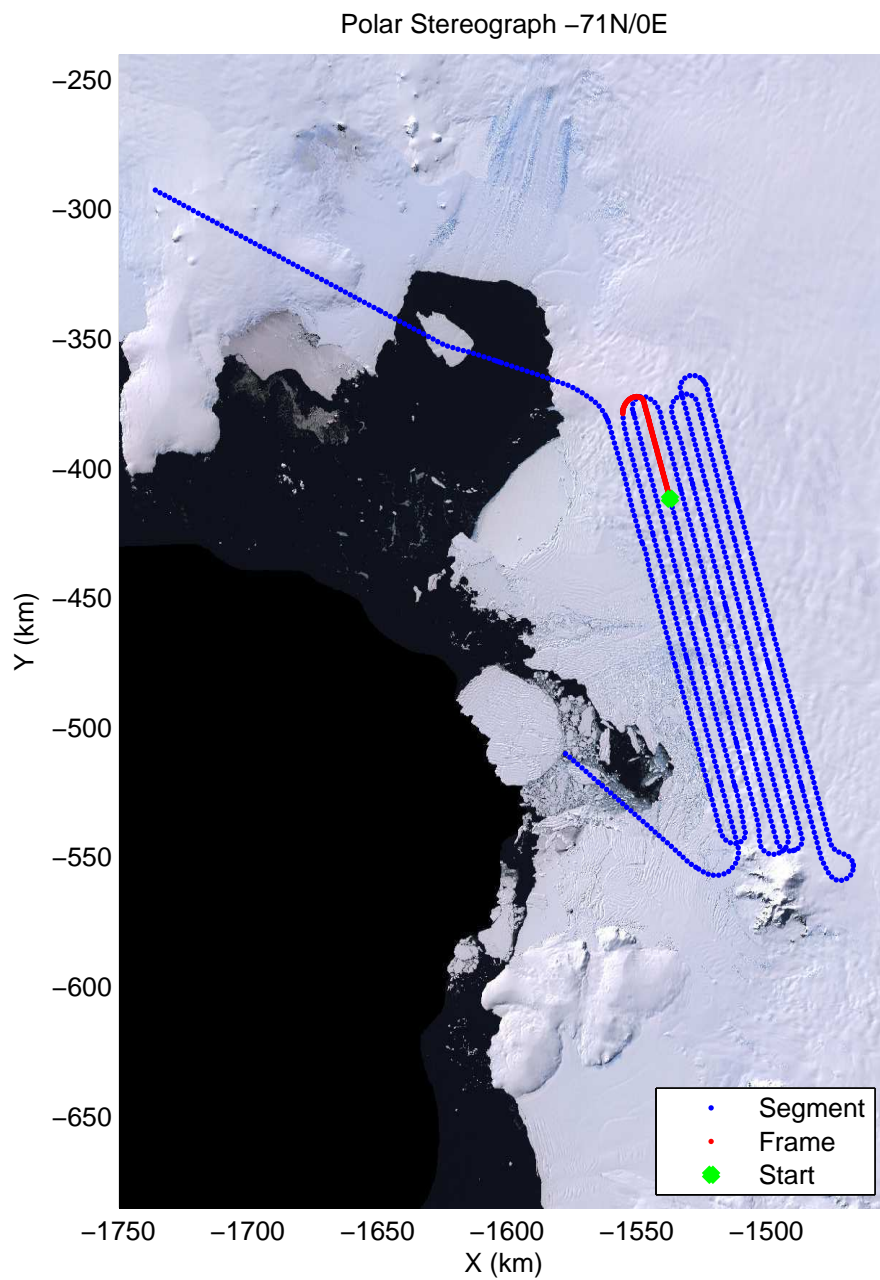

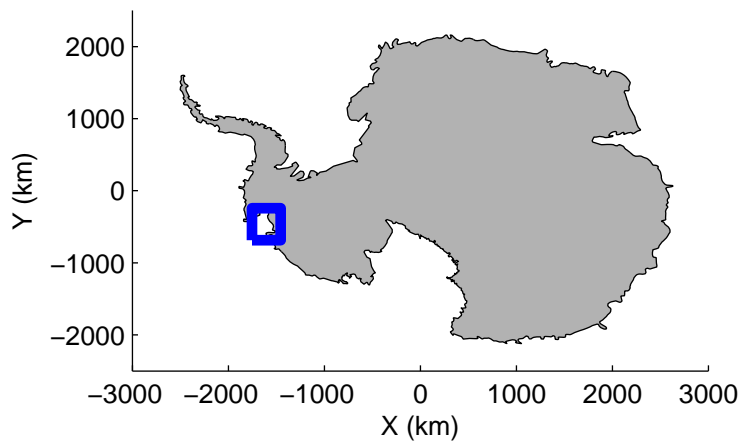
41.52 km
75.404 S
105.275 W

51.90 km
75.404 S
104.907 W


mcords2 2012_Antarctica_DC8:Thwaites grounding line 2 20121012_03_034:19:04:20.13 to 19:11:05.38 GPS




0.00 km	10.38 km	20.76 km	distance	31.14 km	41.52 km	51.90 km
75.398 S	75.401 S	75.402 S	latitude	75.403 S	75.404 S	75.404 S
106.750 W	106.381 W	106.013 W	longitude	105.644 W	105.275 W	104.907 W

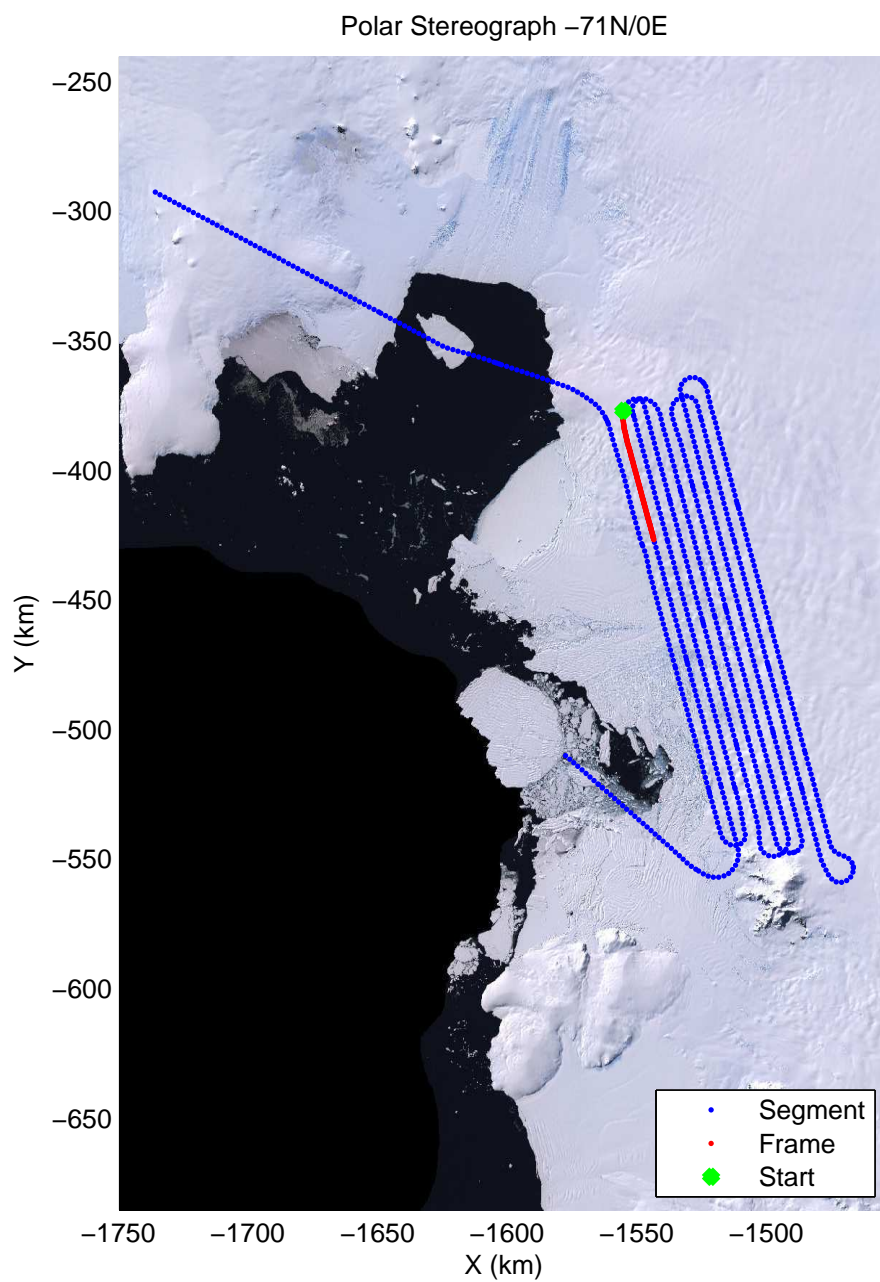
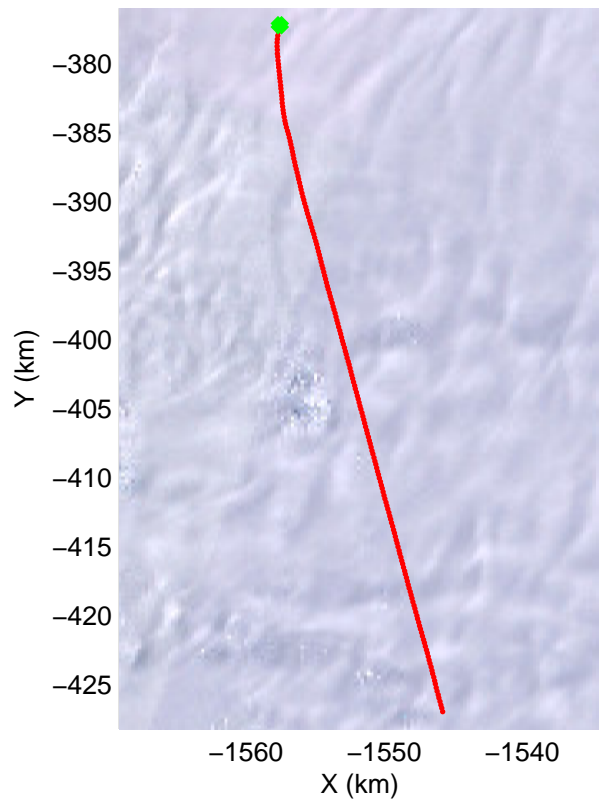
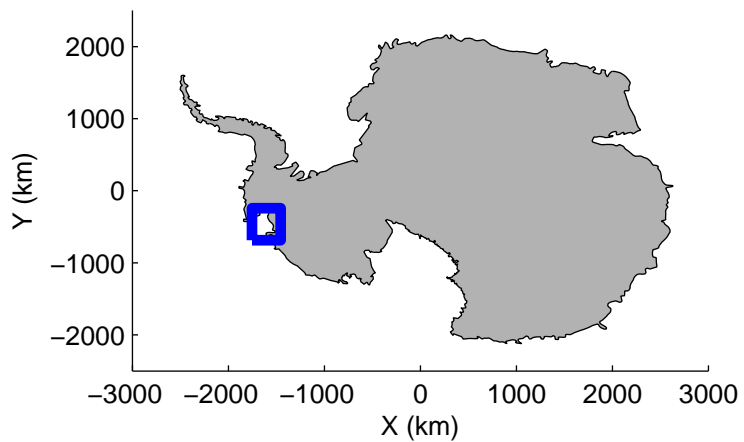


mcords2 2012_Antarctica_DC8:Thwaites grounding line 2 20121012_03_035:19:10:49.36 to 19:18:53.53 GPS




mcords2 2012_Antarctica_DC8:Thwaites grounding line 2 20121012_03_035:19:10:49.36 to 19:18:53.53 GPS






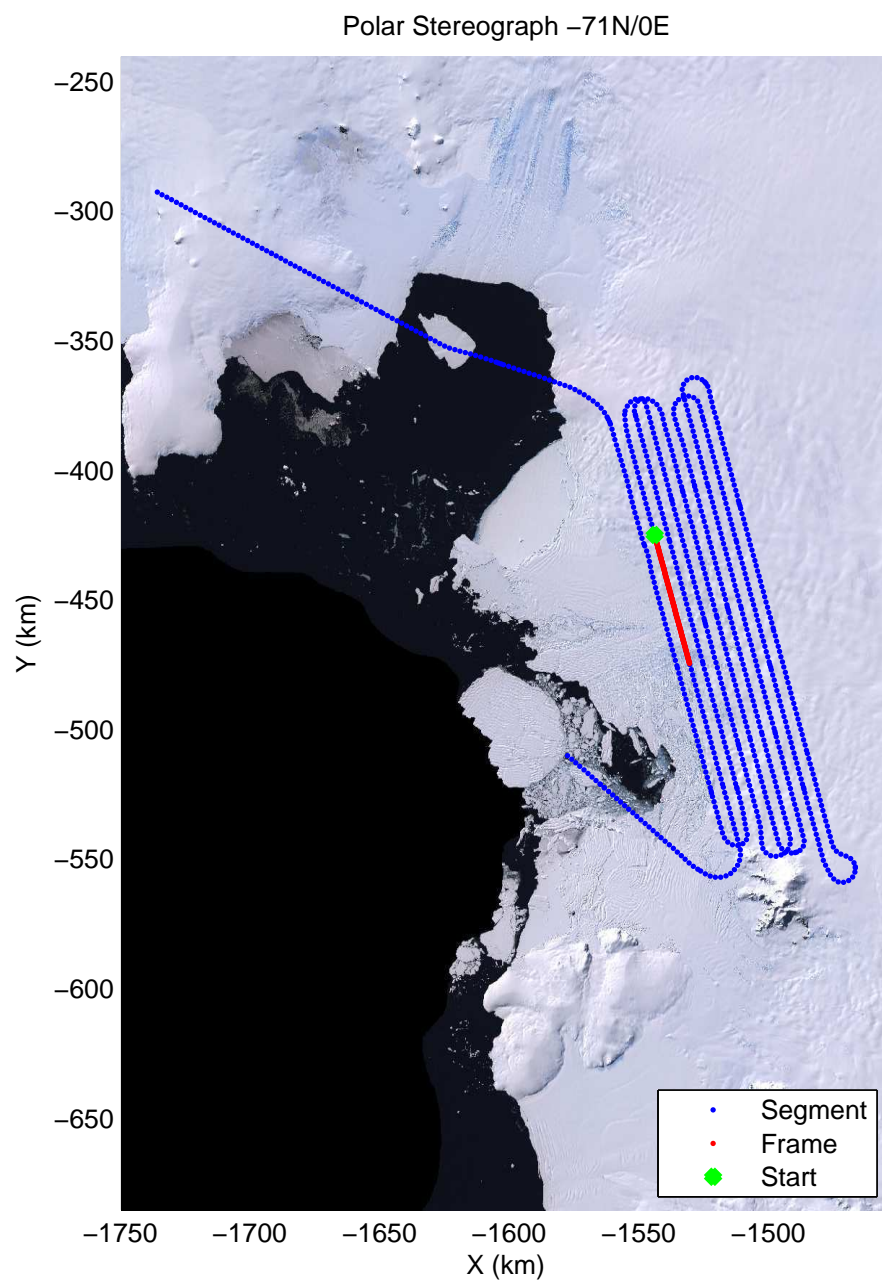
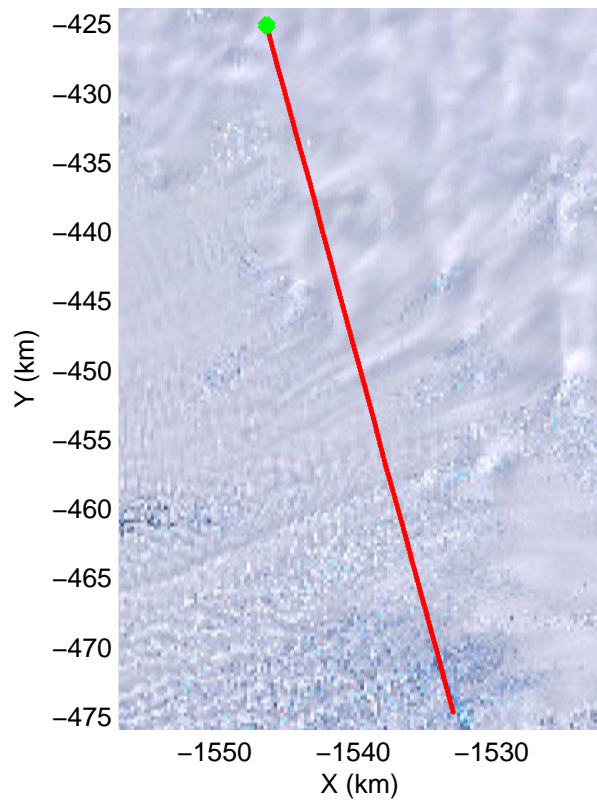
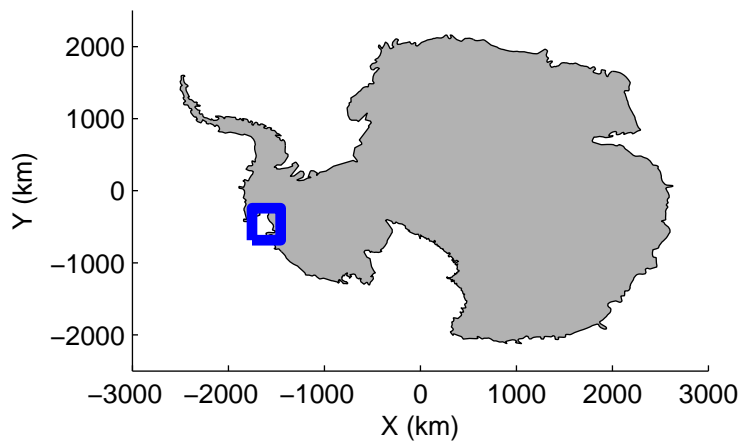
mcords2 2012_Antarctica_DC8:Thwaites grounding line 2 20121012_03_036:19:18:39.40 to 19:25:21.45 GPS




0.00 km	10.38 km	20.76 km	distance	31.14 km	41.52 km	51.87 km
75.323 S	75.311 S	75.312 S	latitude	75.313 S	75.314 S	75.313 S
103.610 W	103.971 W	104.338 W	longitude	104.704 W	105.071 W	105.436 W

mcords2 2012_Antarctica_DC8:Thwaites grounding line 2 20121012_03_036:19:18:39.40 to 19:25:21.45 GPS




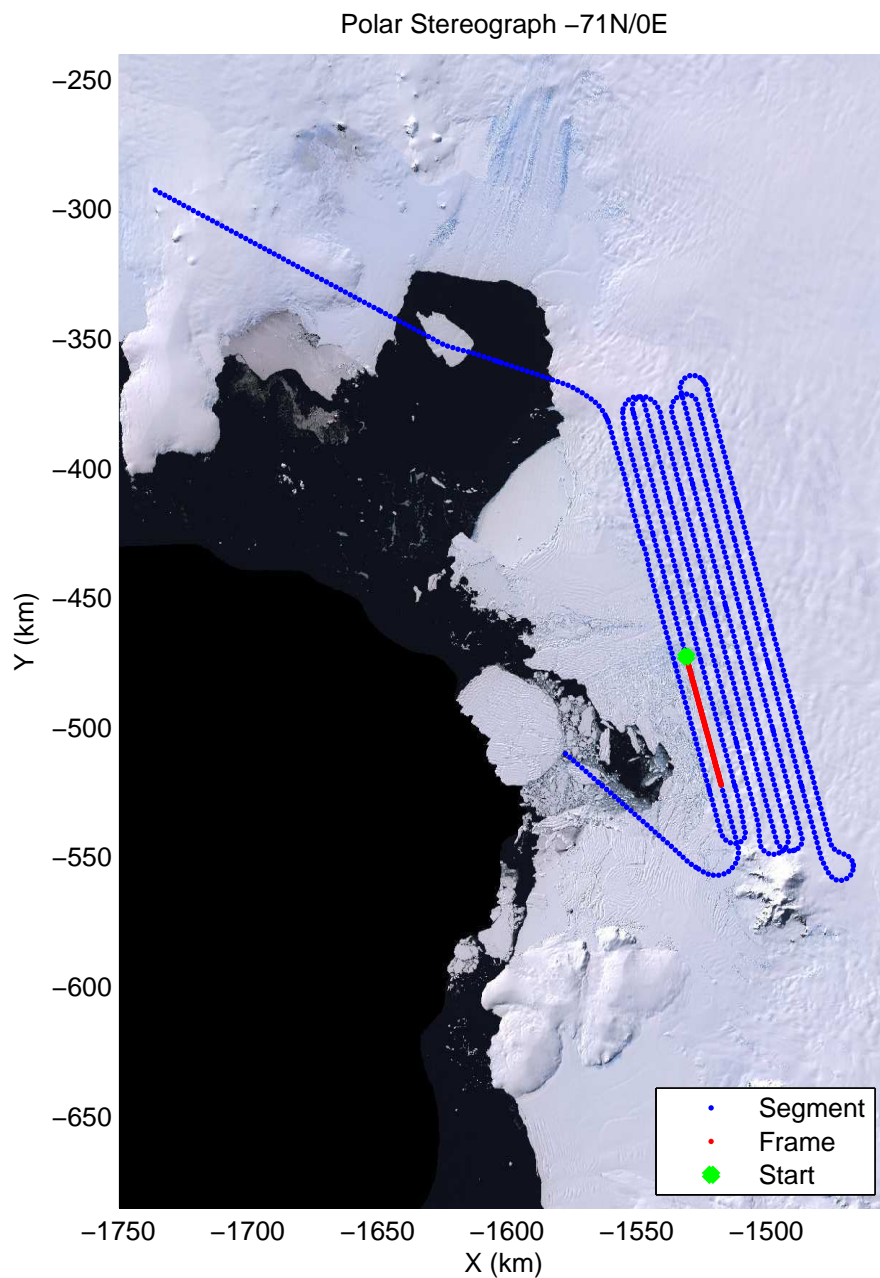
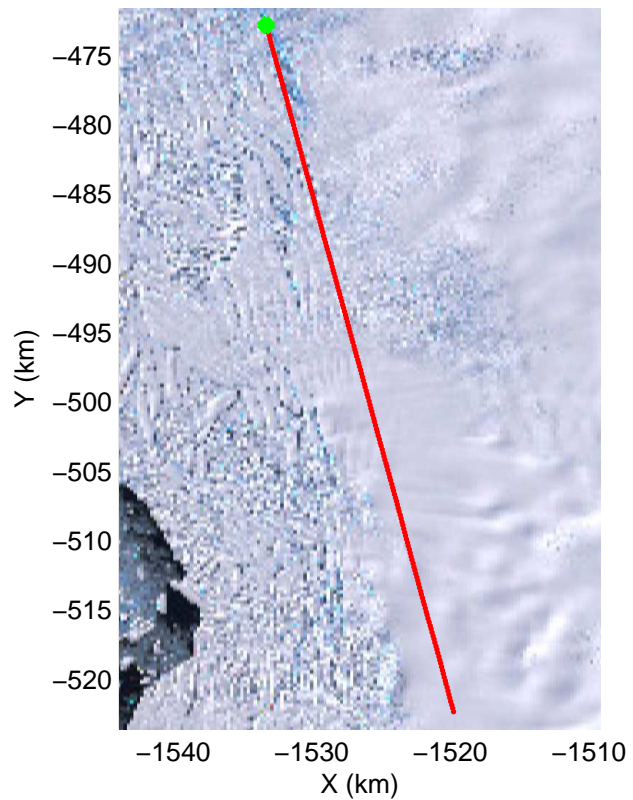
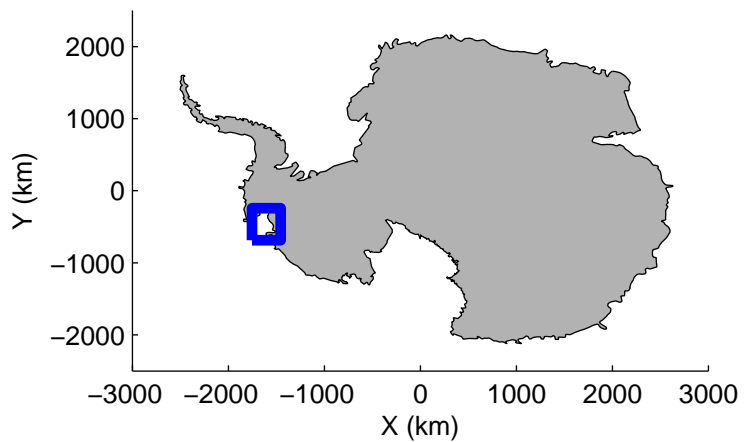


mcords2 2012_Antarctica_DC8:Thwaites grounding line 2 20121012_03_037:19:25:06.06 to 19:31:38.05 GPS




mcords2 2012_Antarctica_DC8:Thwaites grounding line 2 20121012_03_037:19:25:06.06 to 19:31:38.05 GPS




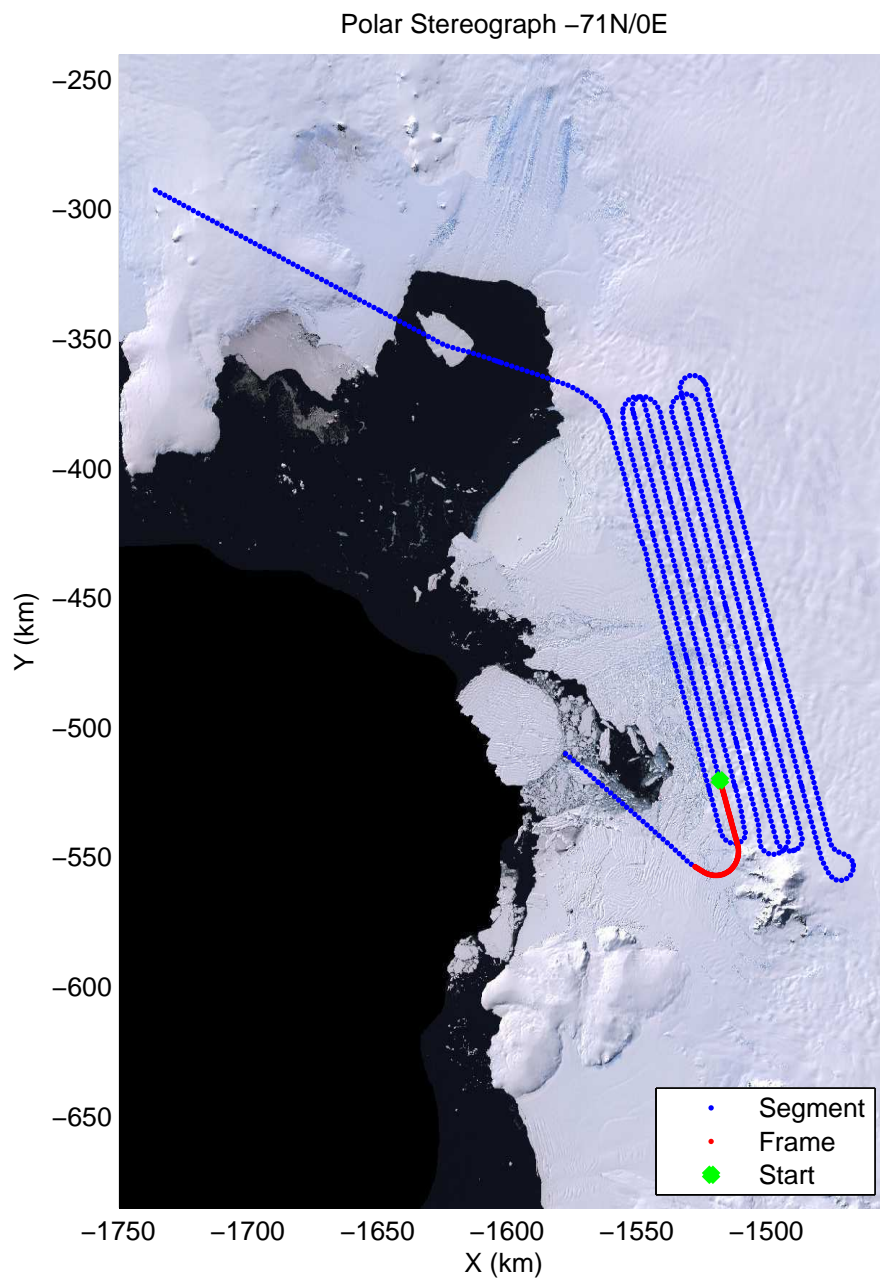
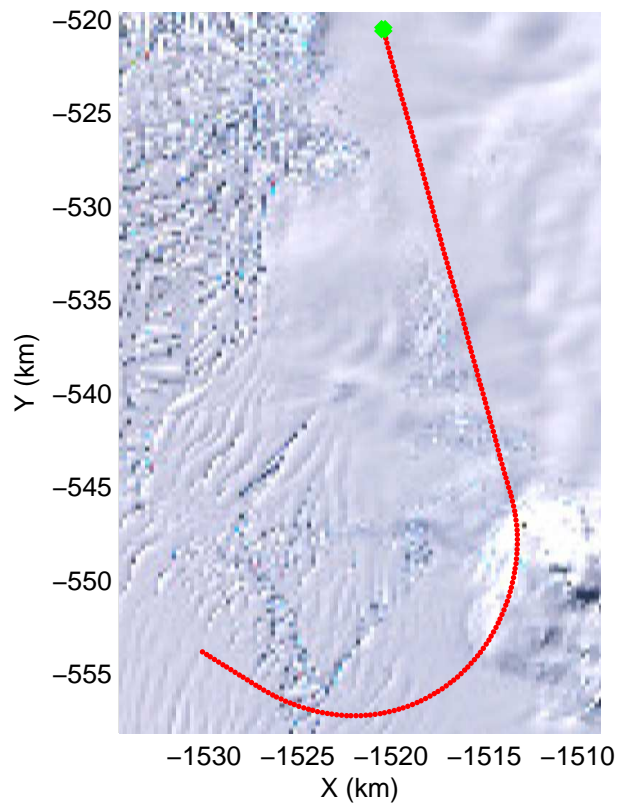
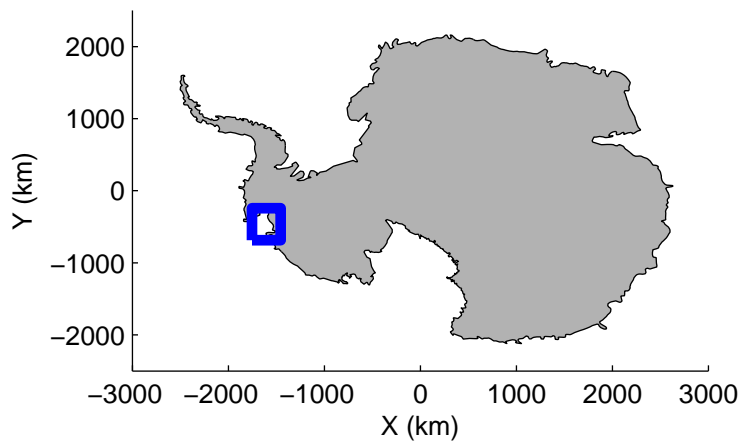


mcords2 2012_Antarctica_DC8:Thwaites grounding line 2 20121012_03_038:19:31:24.32 to 19:38:06.06 GPS




mcords2 2012_Antarctica_DC8:Thwaites grounding line 2 20121012_03_038:19:31:24.32 to 19:38:06.06 GPS




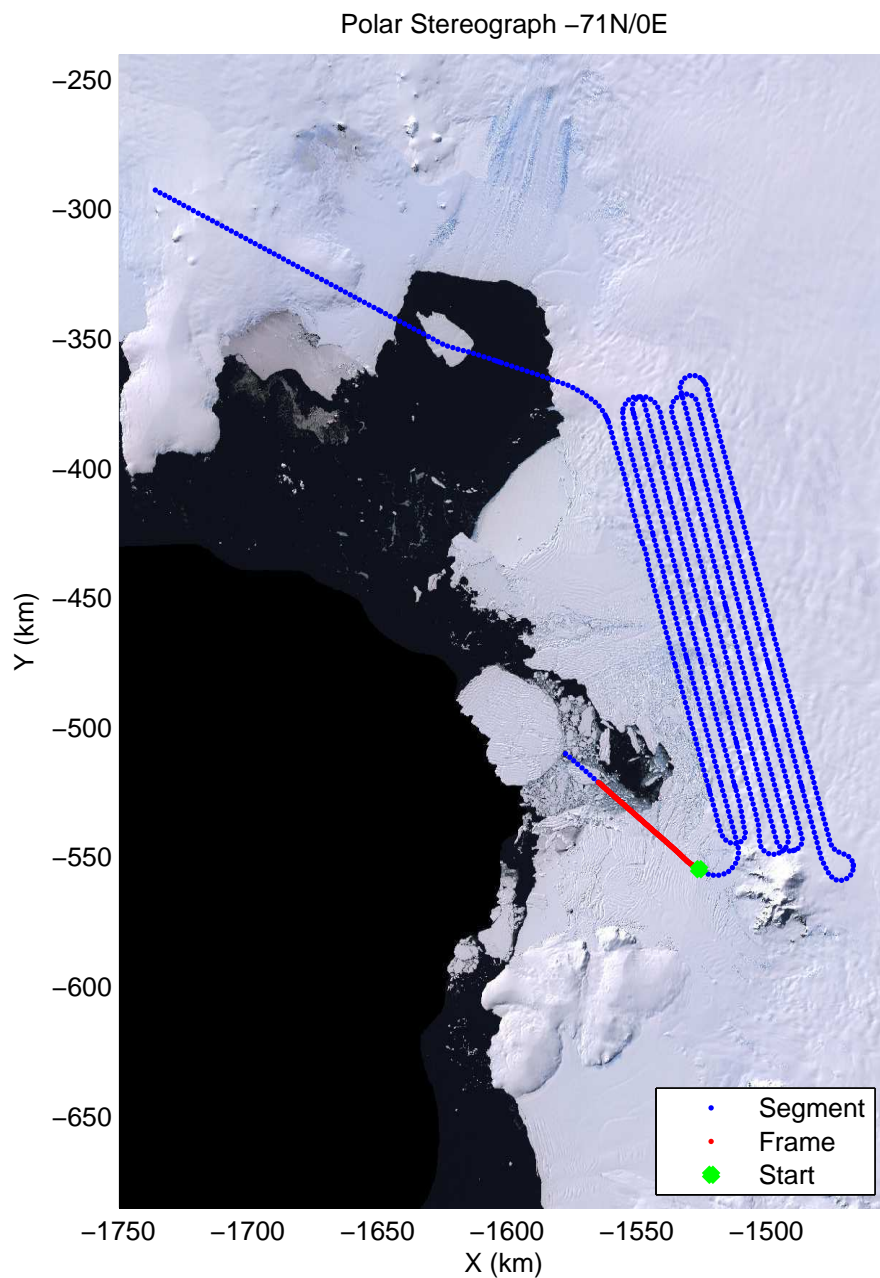
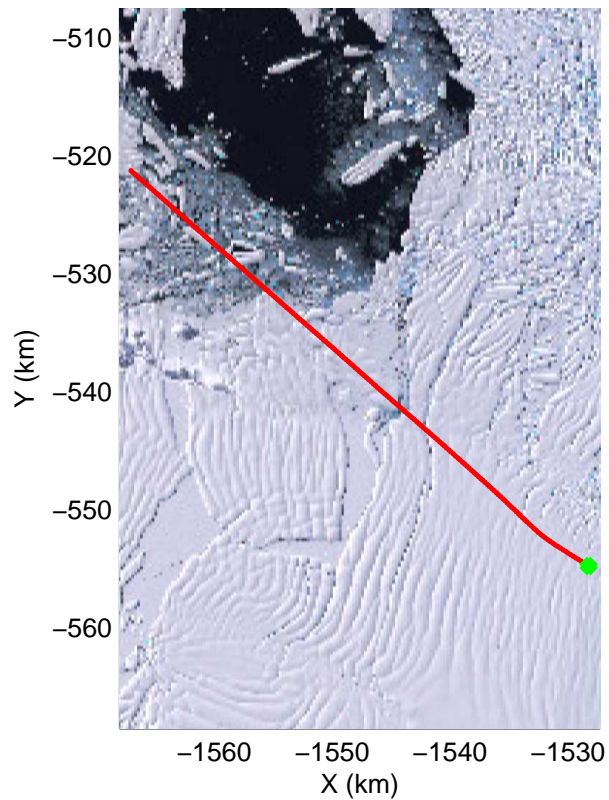
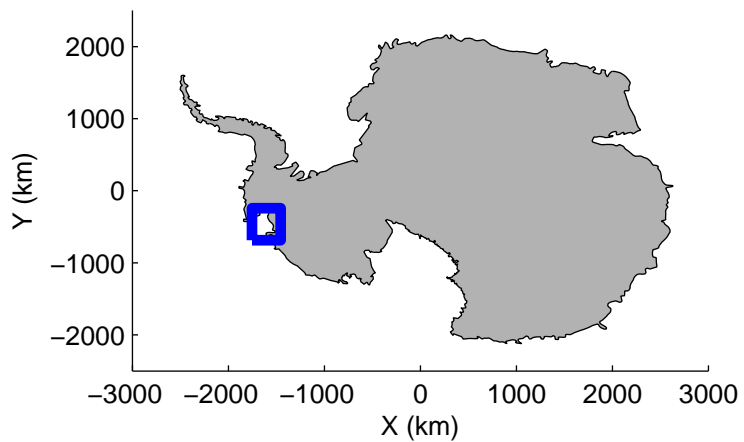


mcords2 2012_Antarctica_DC8:Thwaites grounding line 2 20121012_03_039:19:37:51.24 to 19:43:48.44 GPS




mcords2 2012_Antarctica_DC8:Thwaites grounding line 2 20121012_03_039:19:37:51.24 to 19:43:48.44 GPS




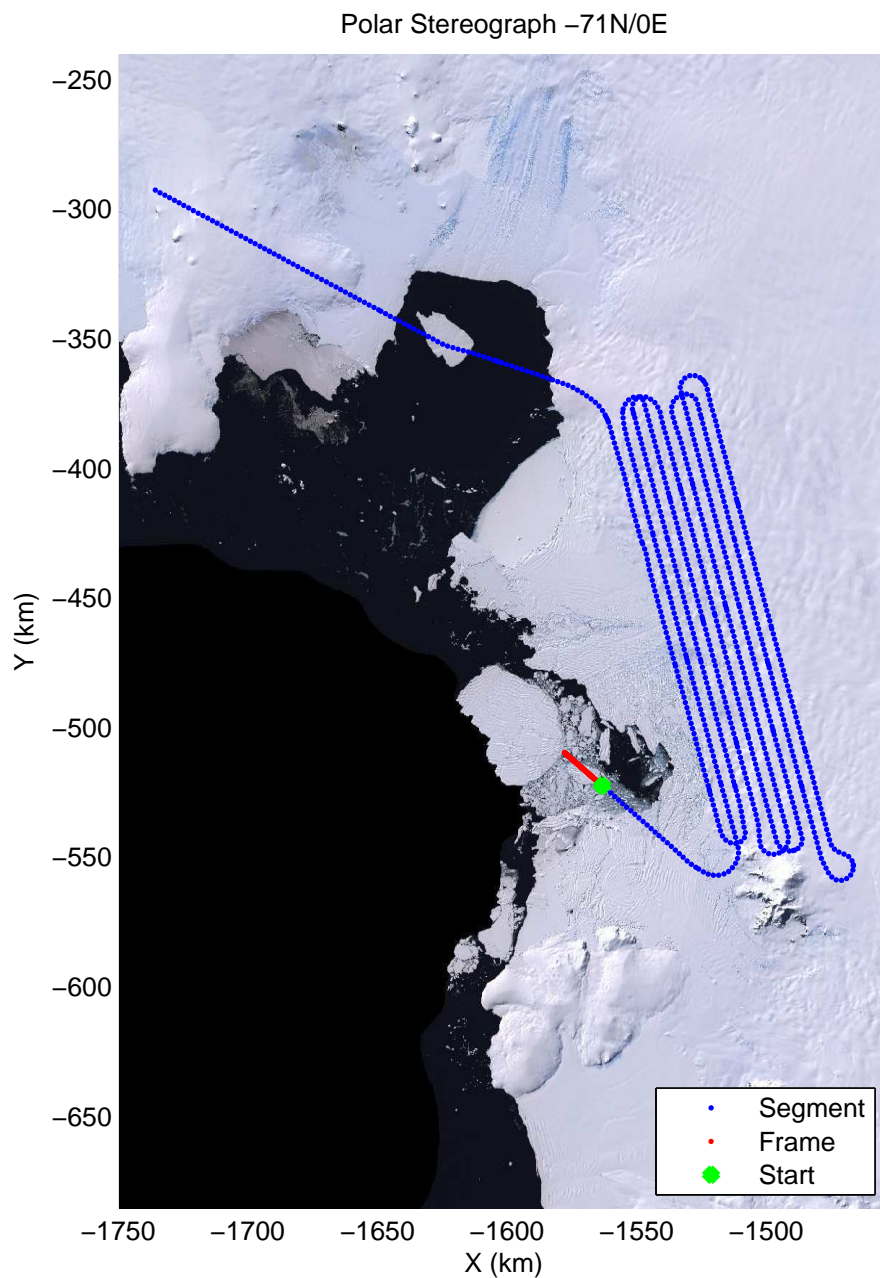
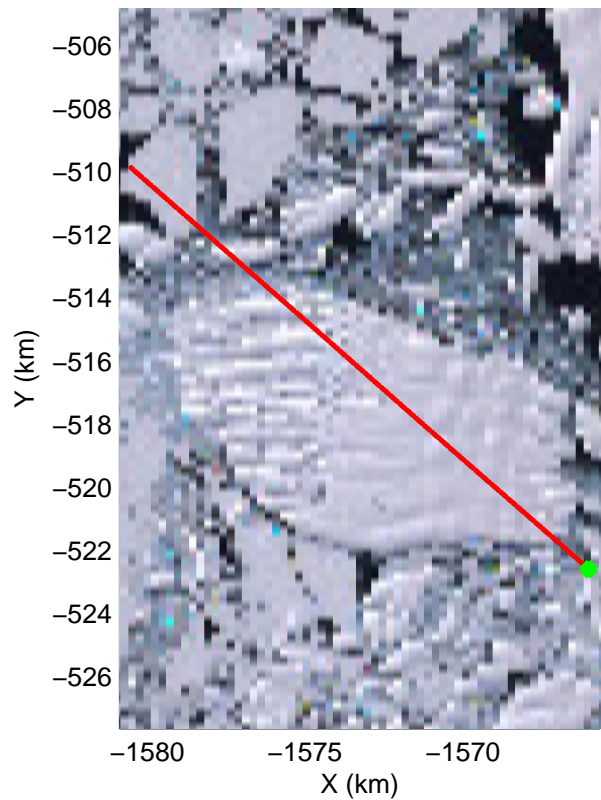
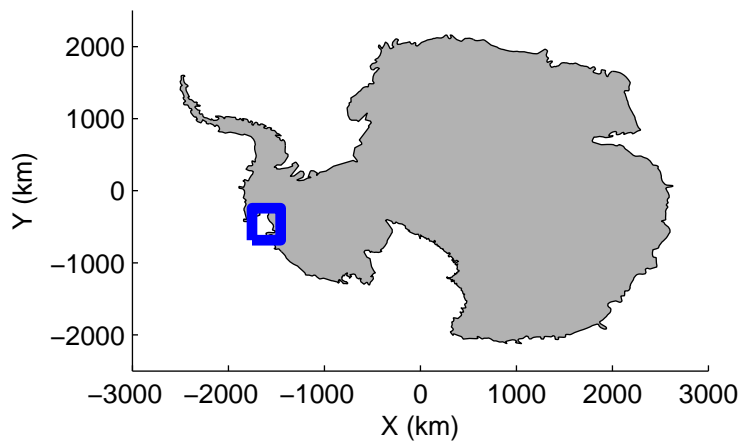


mcords2 2012_Antarctica_DC8:Thwaites grounding line 2 20121012_03_040:19:43:36.96 to 19:48:08.10 GPS




mcords2 2012_Antarctica_DC8:Thwaites grounding line 2 20121012_03_040:19:43:36.96 to 19:48:08.10 GPS





mcords2 2012_Antarctica_DC8:Thwaites grounding line 2 20121012_03_041:19:47:59.07 to 19:49:28.26 GPS



mcords2 2012_Antarctica_DC8:Thwaites grounding line 2 20121012_03_041:19:47:59.07 to 19:49:28.26 GPS

