




LVIS Southeast 01  
20100414\_02\_001  
Polar Stereograph 70N/-45E



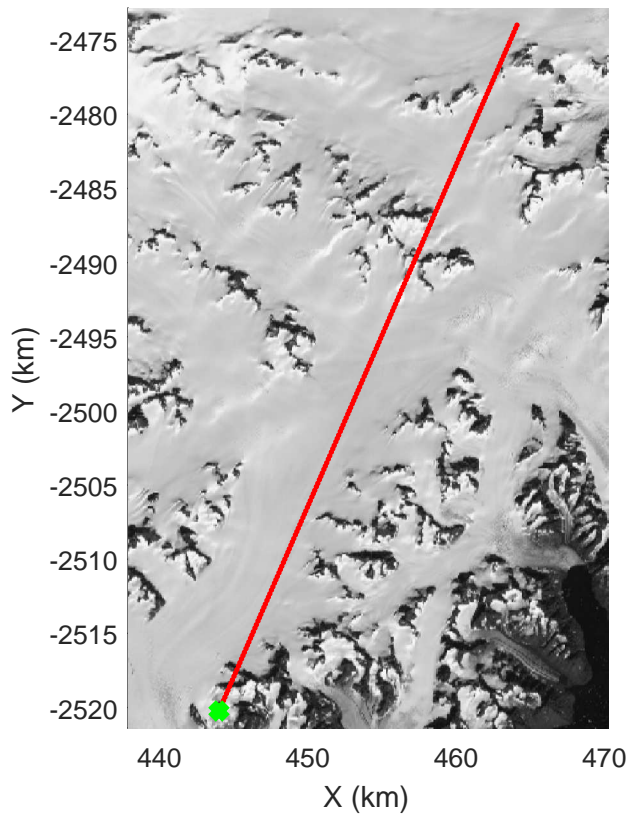
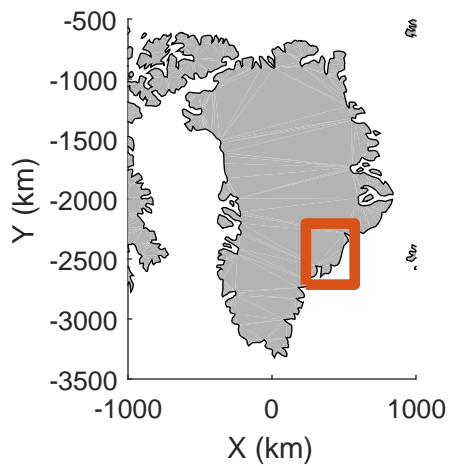
rds 2010\_Greenland\_DC8: "LVIS Southeast 01" 20100414\_02\_001: 16:26:04.1 to 16:29:46.4 GPS




rds 2010\_Greenland\_DC8: "LVIS Southeast 01" 20100414\_02\_001: 16:26:04.1 to 16:29:46.4 GPS








LVIS Southeast 01  
20100414\_02\_002  
Polar Stereograph 70N/-45E





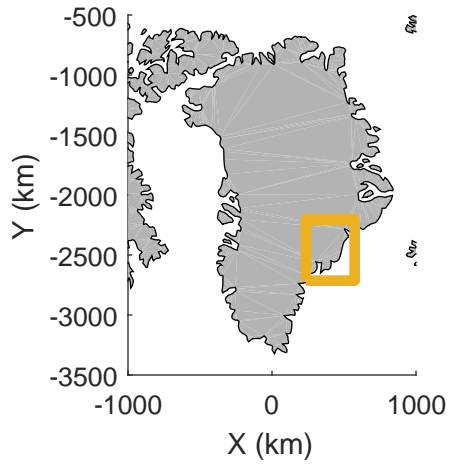


rds 2010\_Greenland\_DC8: "LVIS Southeast 01" 20100414\_02\_002: 16:29:46.7 to 16:33:29.0 GPS

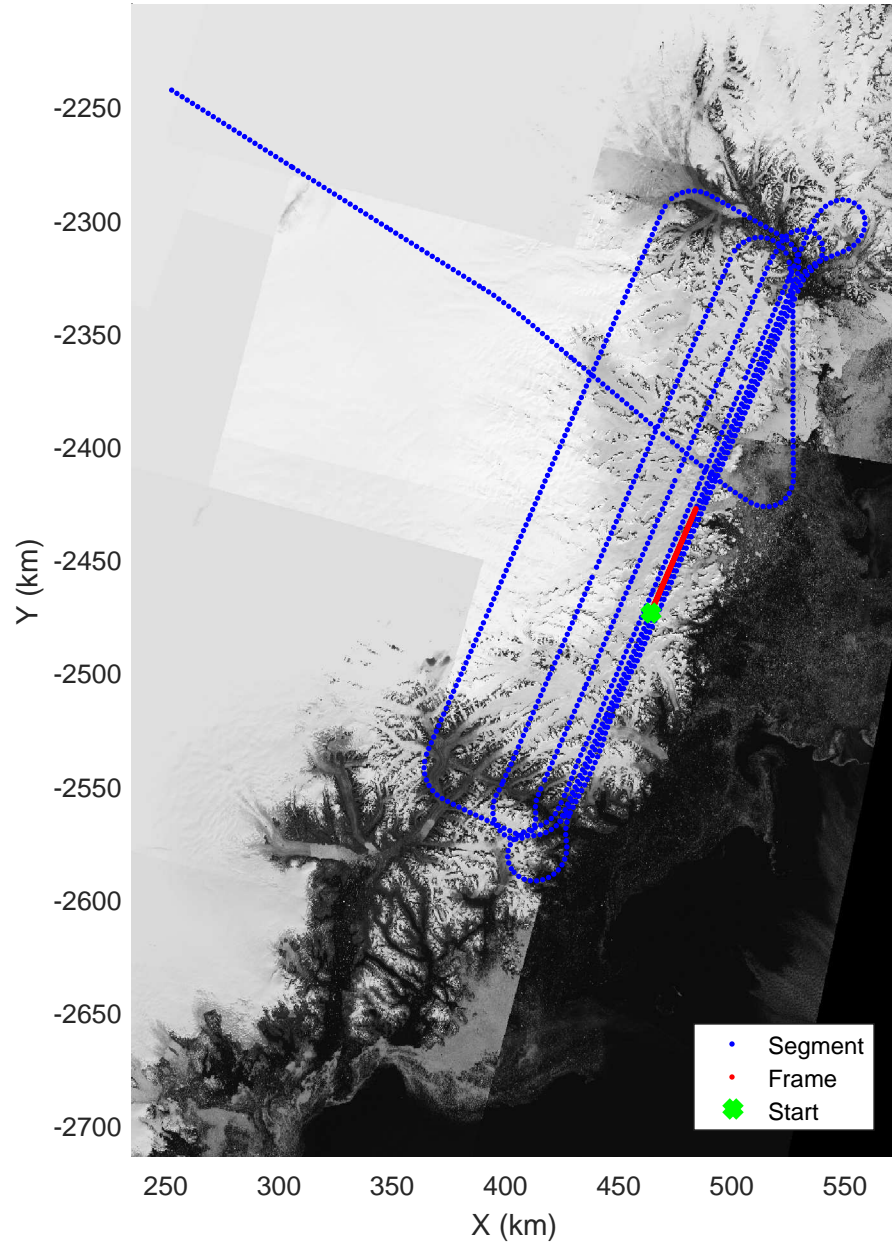


rds 2010\_Greenland\_DC8: "LVIS Southeast 01" 20100414\_02\_002: 16:29:46.7 to 16:33:29.0 GPS






LVIS Southeast 01  
20100414\_02\_003  
Polar Stereograph 70N/-45E




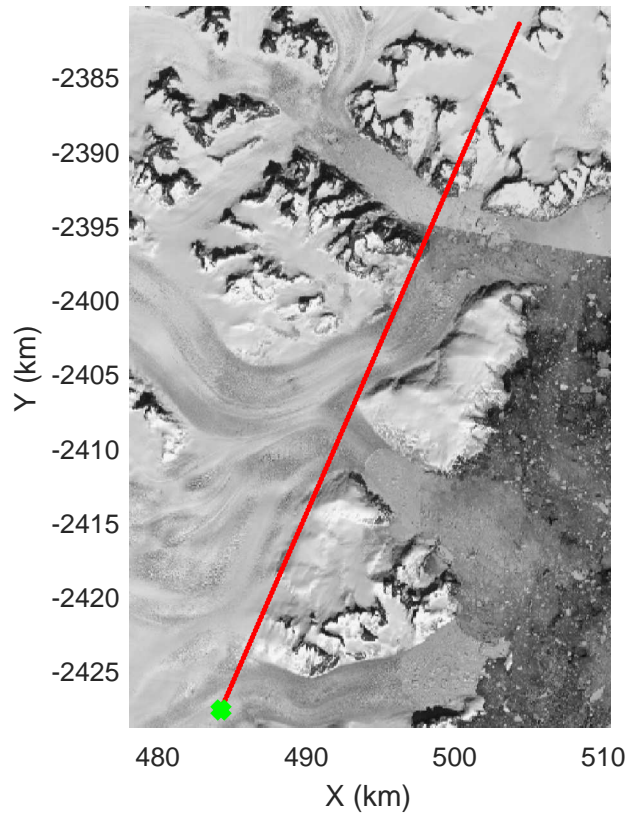
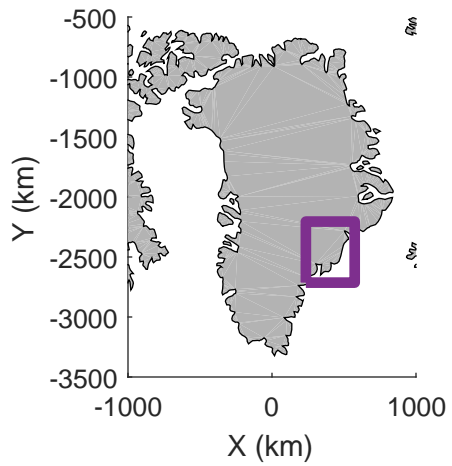


rds 2010\_Greenland\_DC8: "LVIS Southeast 01" 20100414\_02\_003: 16:33:29.3 to 16:37:14.8 GPS




rds 2010\_Greenland\_DC8: "LVIS Southeast 01" 20100414\_02\_003: 16:33:29.3 to 16:37:14.8 GPS






LVIS Southeast 01  
20100414\_02\_004  
Polar Stereograph 70N/-45E





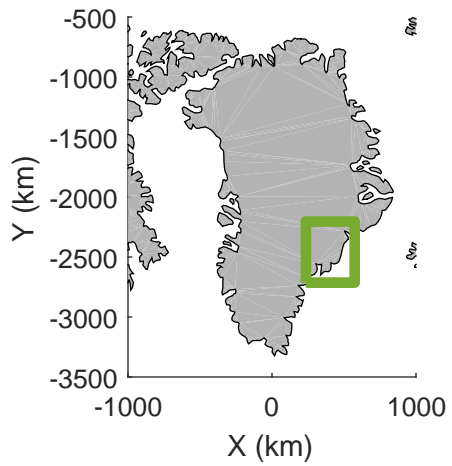


rds 2010\_Greenland\_DC8: "LVIS Southeast 01" 20100414\_02\_004: 16:37:15.2 to 16:41:06.4 GPS




rds 2010\_Greenland\_DC8: "LVIS Southeast 01" 20100414\_02\_004: 16:37:15.2 to 16:41:06.4 GPS






LVIS Southeast 01  
20100414\_02\_005  
Polar Stereograph 70N/-45E





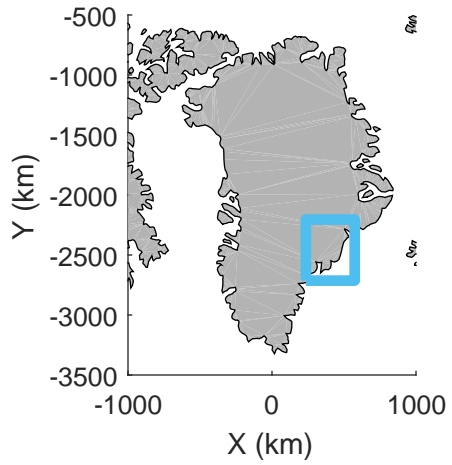


rds 2010\_Greenland\_DC8: "LVIS Southeast 01" 20100414\_02\_005: 16:41:06.6 to 16:45:16.5 GPS

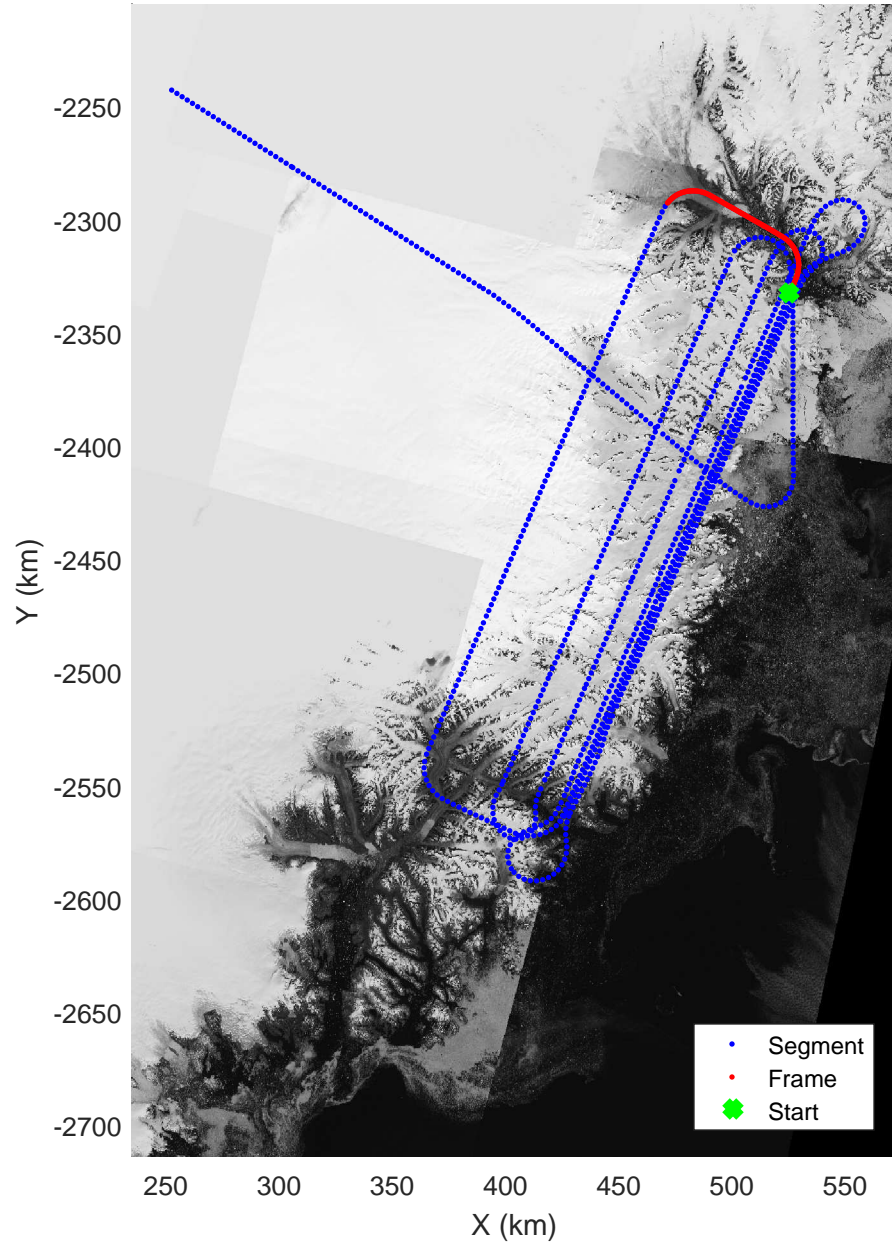


rds 2010\_Greenland\_DC8: "LVIS Southeast 01" 20100414\_02\_005: 16:41:06.6 to 16:45:16.5 GPS






LVIS Southeast 01  
 20100414\_02\_006  
 Polar Stereograph 70N/-45E





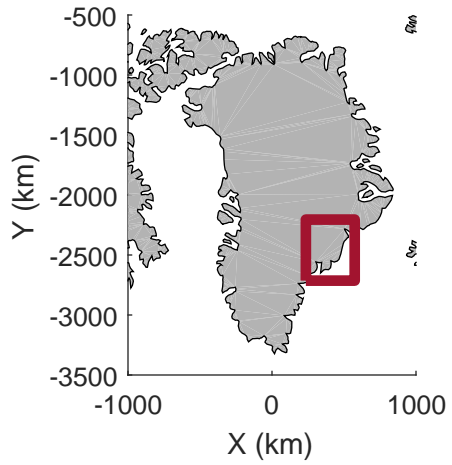


rds 2010\_Greenland\_DC8: "LVIS Southeast 01" 20100414\_02\_006: 16:45:16.8 to 16:52:03.4 GPS

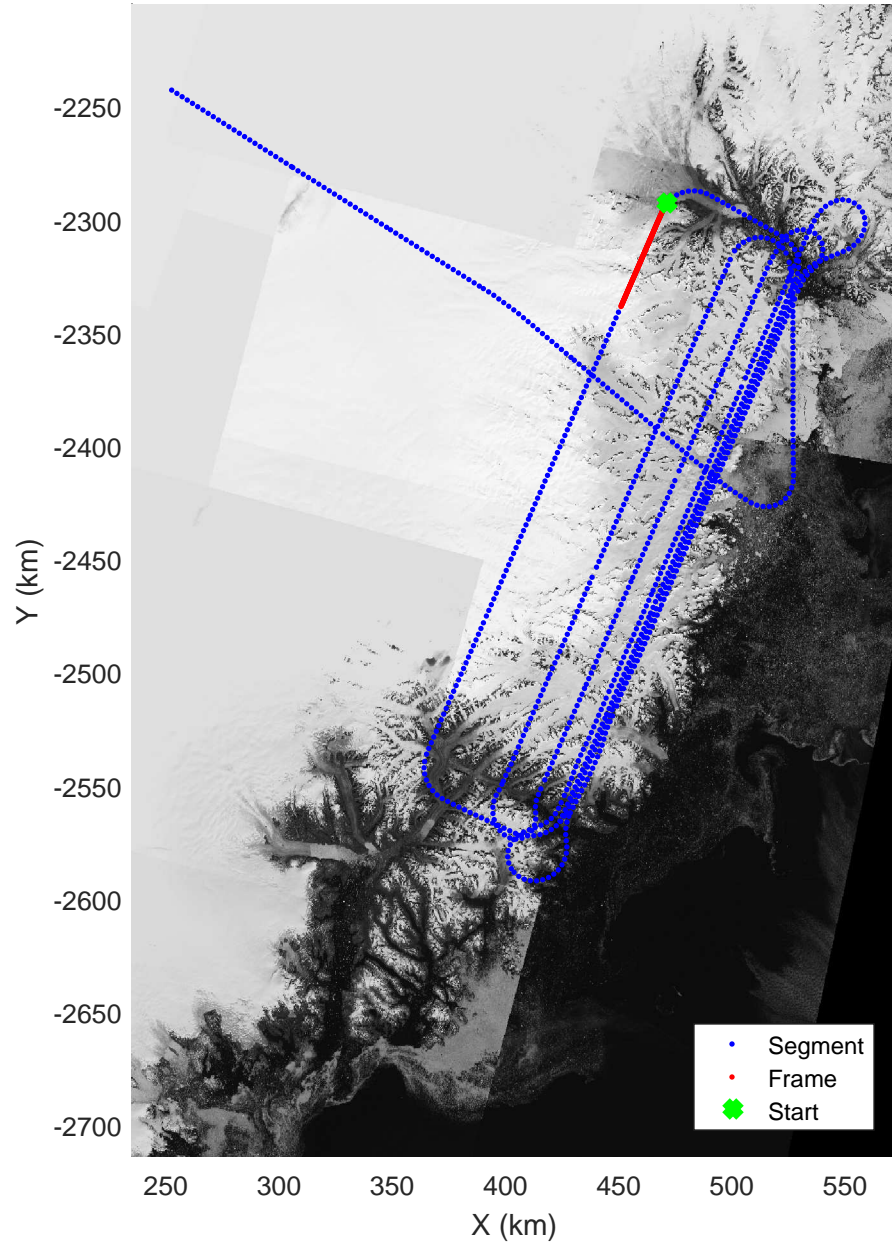


rds 2010\_Greenland\_DC8: "LVIS Southeast 01" 20100414\_02\_006: 16:45:16.8 to 16:52:03.4 GPS






LVIS Southeast 01  
 20100414\_02\_007  
 Polar Stereograph 70N/-45E





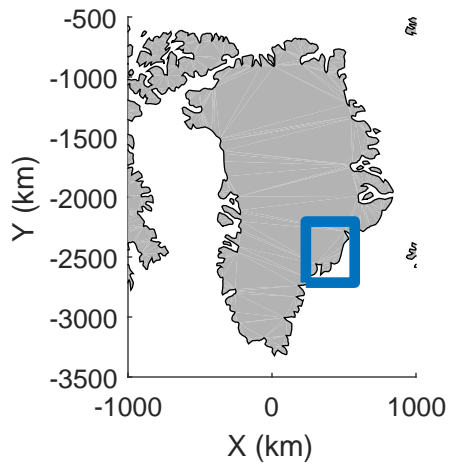


rds 2010\_Greenland\_DC8: "LVIS Southeast 01" 20100414\_02\_007: 16:52:03.8 to 16:56:04.0 GPS




rds 2010\_Greenland\_DC8: "LVIS Southeast 01" 20100414\_02\_007: 16:52:03.8 to 16:56:04.0 GPS






LVIS Southeast 01  
 20100414\_02\_008  
 Polar Stereograph 70N/-45E




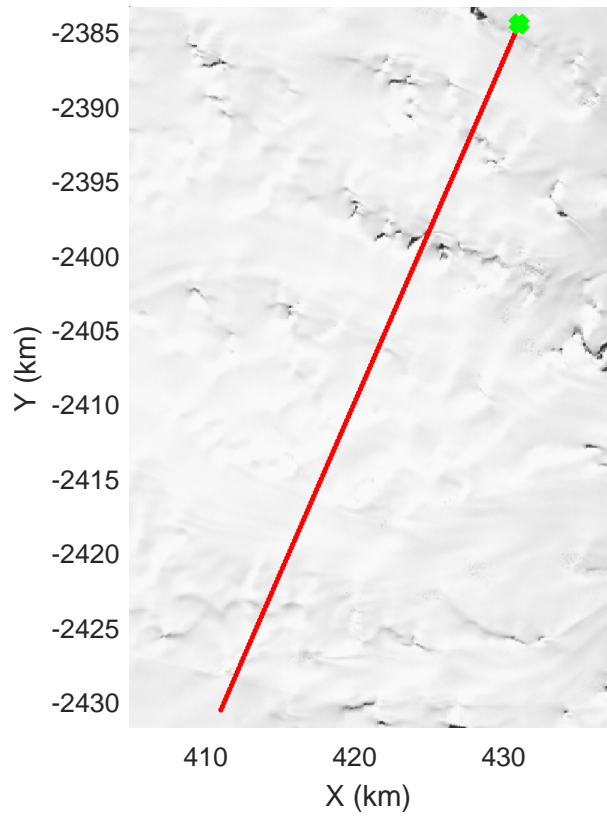
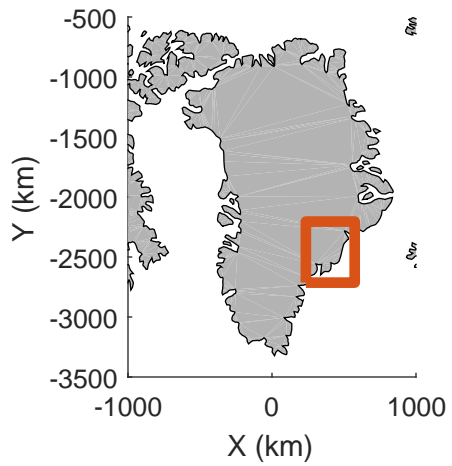


rds 2010\_Greenland\_DC8: "LVIS Southeast 01" 20100414\_02\_008: 16:56:04.4 to 17:00:01.2 GPS




rds 2010\_Greenland\_DC8: "LVIS Southeast 01" 20100414\_02\_008: 16:56:04.4 to 17:00:01.2 GPS






LVIS Southeast 01  
 20100414\_02\_009  
 Polar Stereograph 70N/-45E




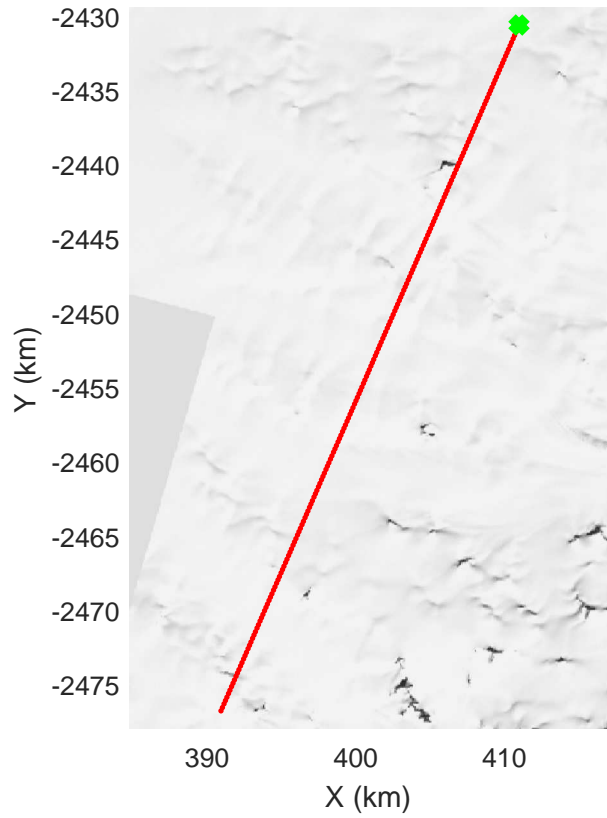
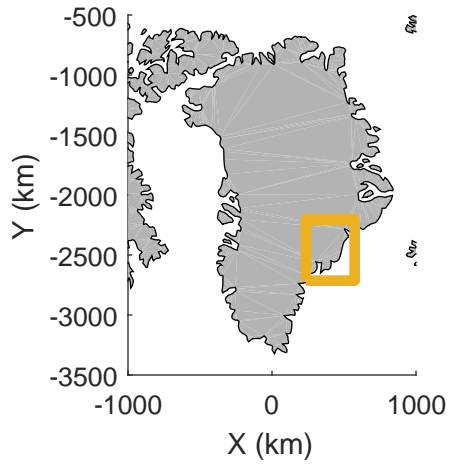


rds 2010\_Greenland\_DC8: "LVIS Southeast 01" 20100414\_02\_009: 17:00:01.6 to 17:03:55.5 GPS

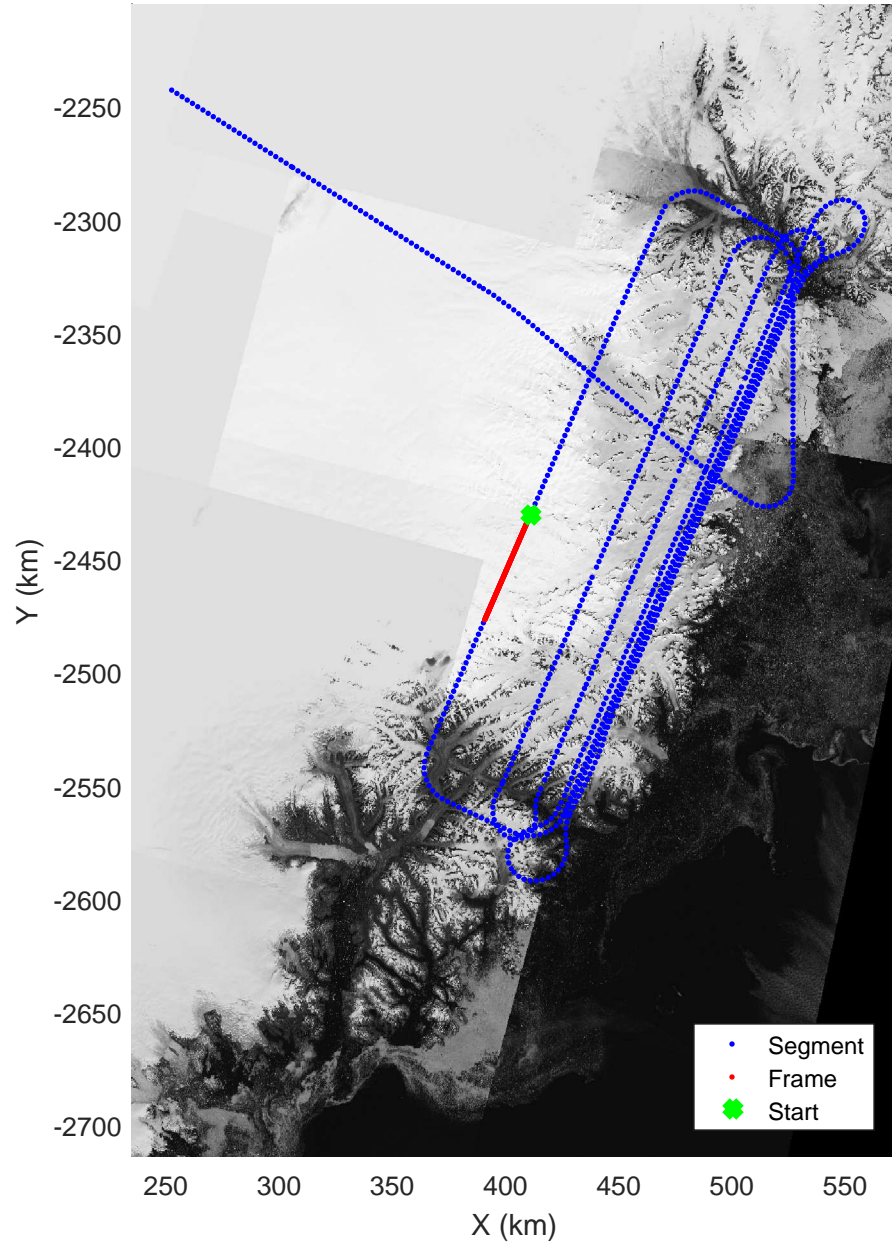


rds 2010\_Greenland\_DC8: "LVIS Southeast 01" 20100414\_02\_009: 17:00:01.6 to 17:03:55.5 GPS






LVIS Southeast 01  
20100414\_02\_010  
Polar Stereograph 70N/-45E




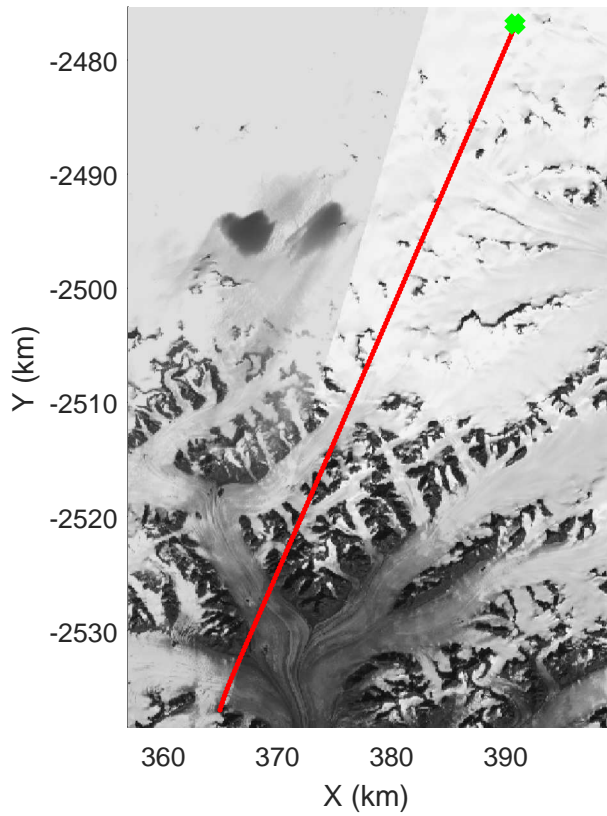
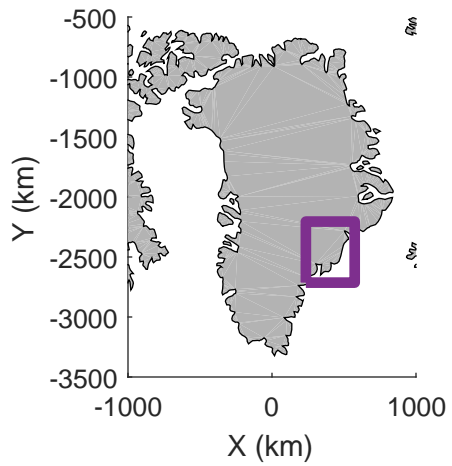


rds 2010\_Greenland\_DC8: "LVIS Southeast 01" 20100414\_02\_010: 17:03:55.7 to 17:07:48.6 GPS




rds 2010\_Greenland\_DC8: "LVIS Southeast 01" 20100414\_02\_010: 17:03:55.7 to 17:07:48.6 GPS






LVIS Southeast 01  
 20100414\_02\_011  
 Polar Stereograph 70N/-45E





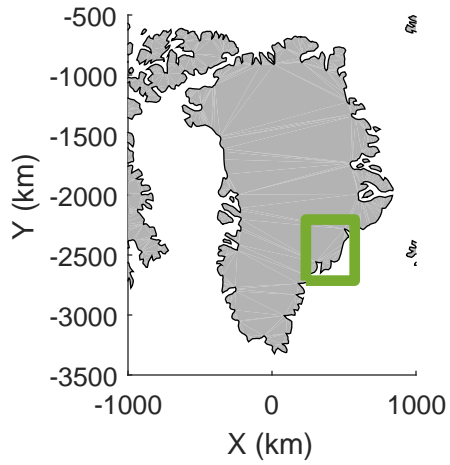


rds 2010\_Greenland\_DC8: "LVIS Southeast 01" 20100414\_02\_011: 17:07:48.9 to 17:12:53.4 GPS

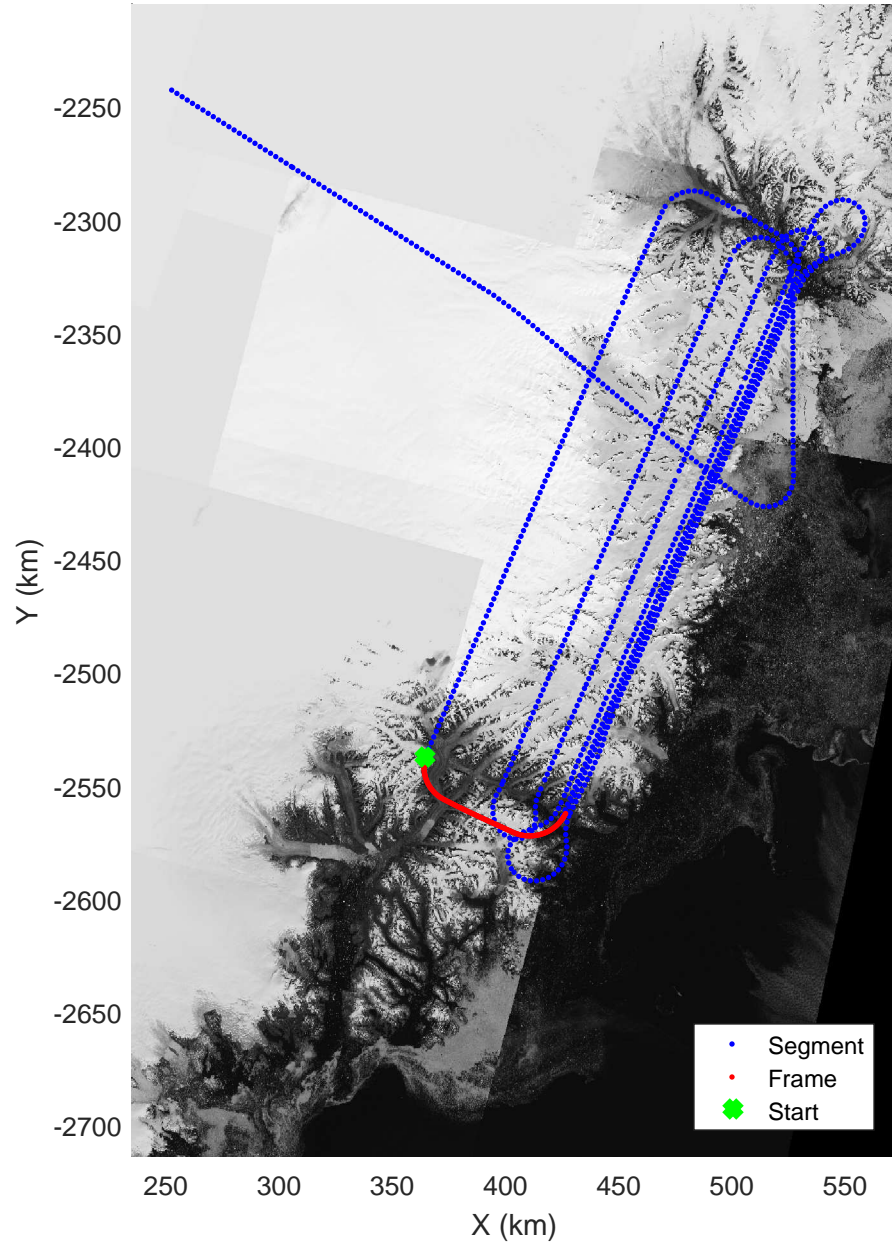


rds 2010\_Greenland\_DC8: "LVIS Southeast 01" 20100414\_02\_011: 17:07:48.9 to 17:12:53.4 GPS






LVIS Southeast 01  
 20100414\_02\_012  
 Polar Stereograph 70N/-45E




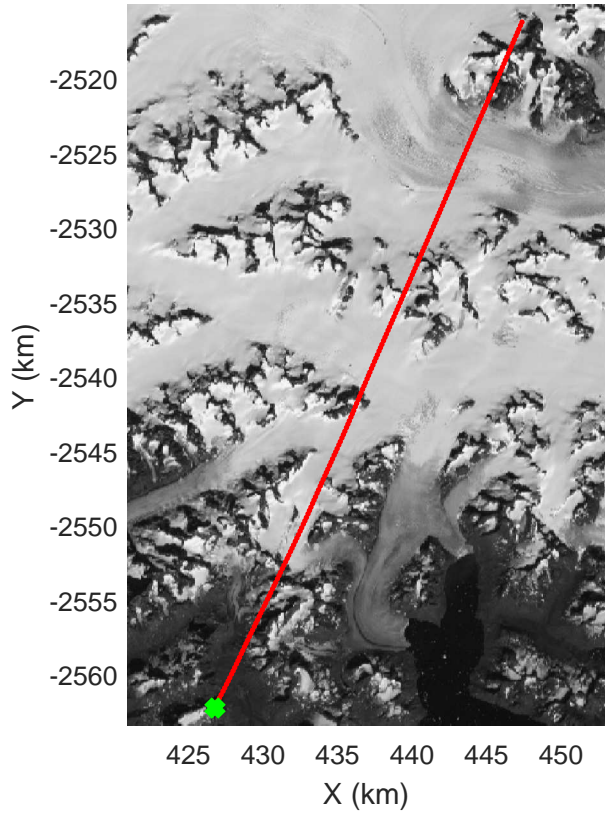
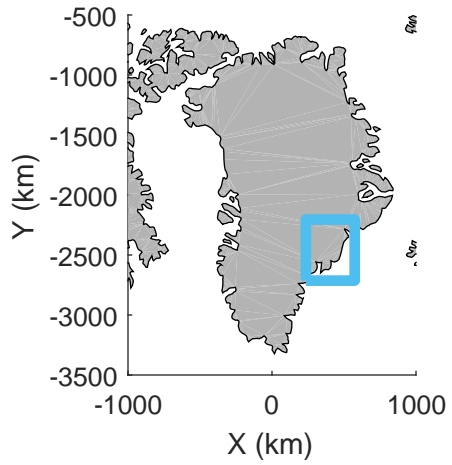


rds 2010\_Greenland\_DC8: "LVIS Southeast 01" 20100414\_02\_012: 17:12:53.8 to 17:19:09.4 GPS

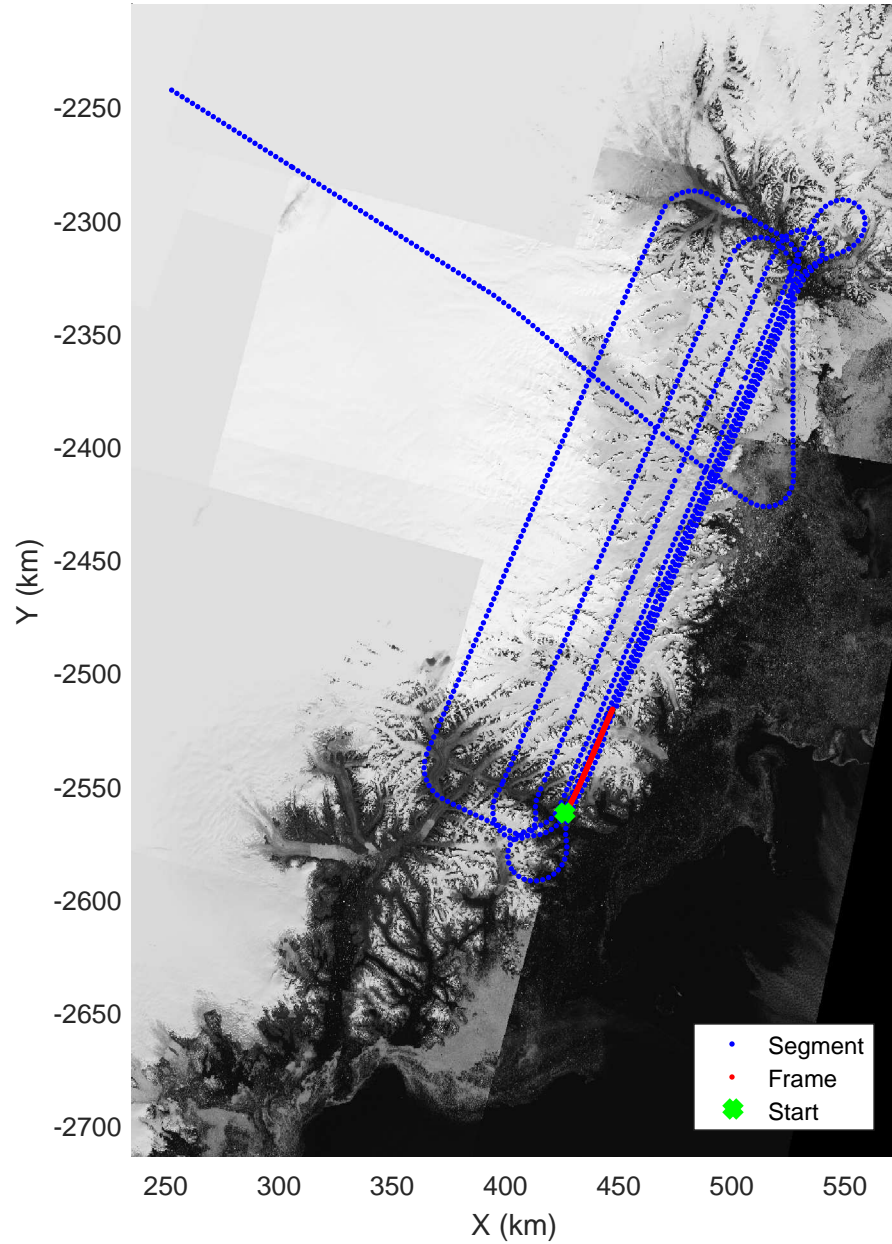


rds 2010\_Greenland\_DC8: "LVIS Southeast 01" 20100414\_02\_012: 17:12:53.8 to 17:19:09.4 GPS






LVIS Southeast 01  
 20100414\_02\_013  
 Polar Stereograph 70N/-45E




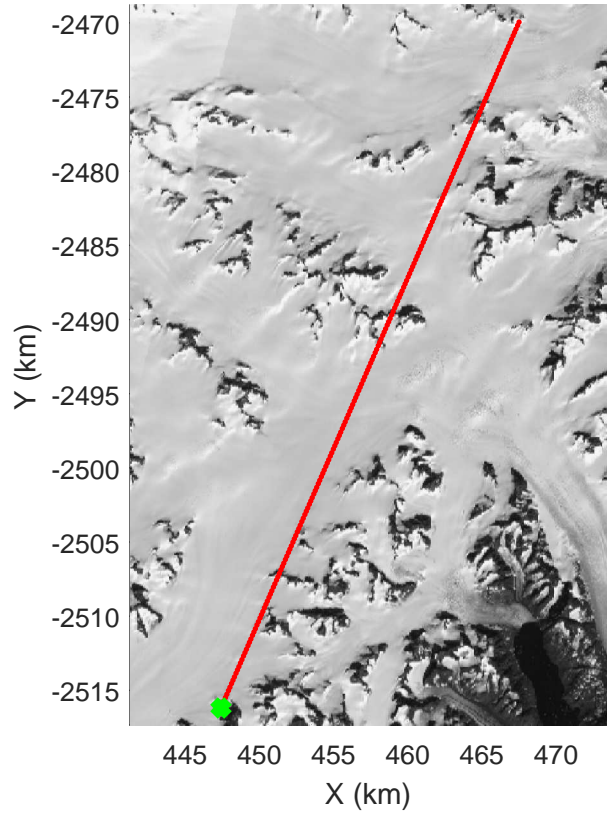
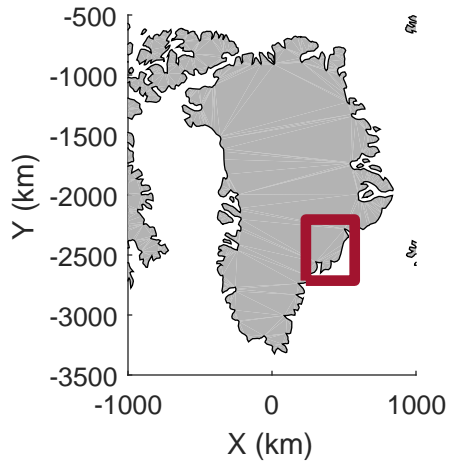


rds 2010\_Greenland\_DC8: "LVIS Southeast 01" 20100414\_02\_013: 17:19:09.7 to 17:22:51.6 GPS




rds 2010\_Greenland\_DC8: "LVIS Southeast 01" 20100414\_02\_013: 17:19:09.7 to 17:22:51.6 GPS






LVIS Southeast 01  
 20100414\_02\_014  
 Polar Stereograph 70N/-45E





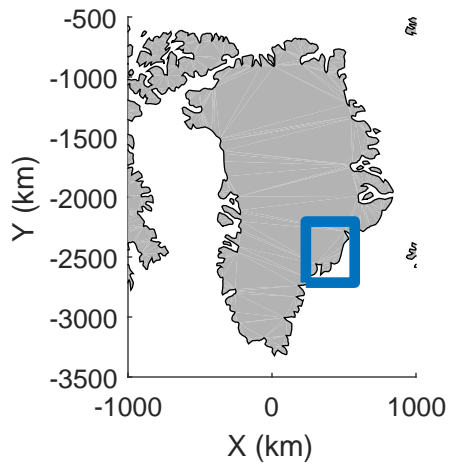


rds 2010\_Greenland\_DC8: "LVIS Southeast 01" 20100414\_02\_014: 17:22:51.9 to 17:26:34.8 GPS




rds 2010\_Greenland\_DC8: "LVIS Southeast 01" 20100414\_02\_014: 17:22:51.9 to 17:26:34.8 GPS






LVIS Southeast 01  
20100414\_02\_015  
Polar Stereograph 70N/-45E





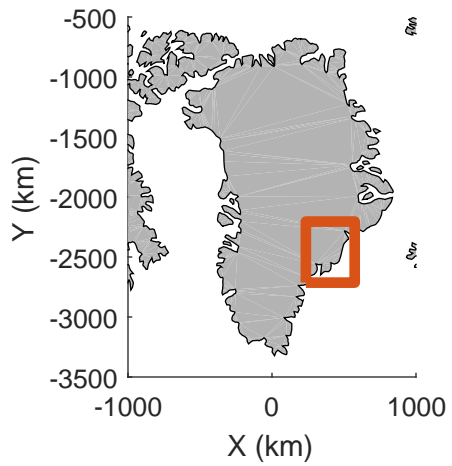


rds 2010\_Greenland\_DC8: "LVIS Southeast 01" 20100414\_02\_015: 17:26:35.1 to 17:30:21.3 GPS

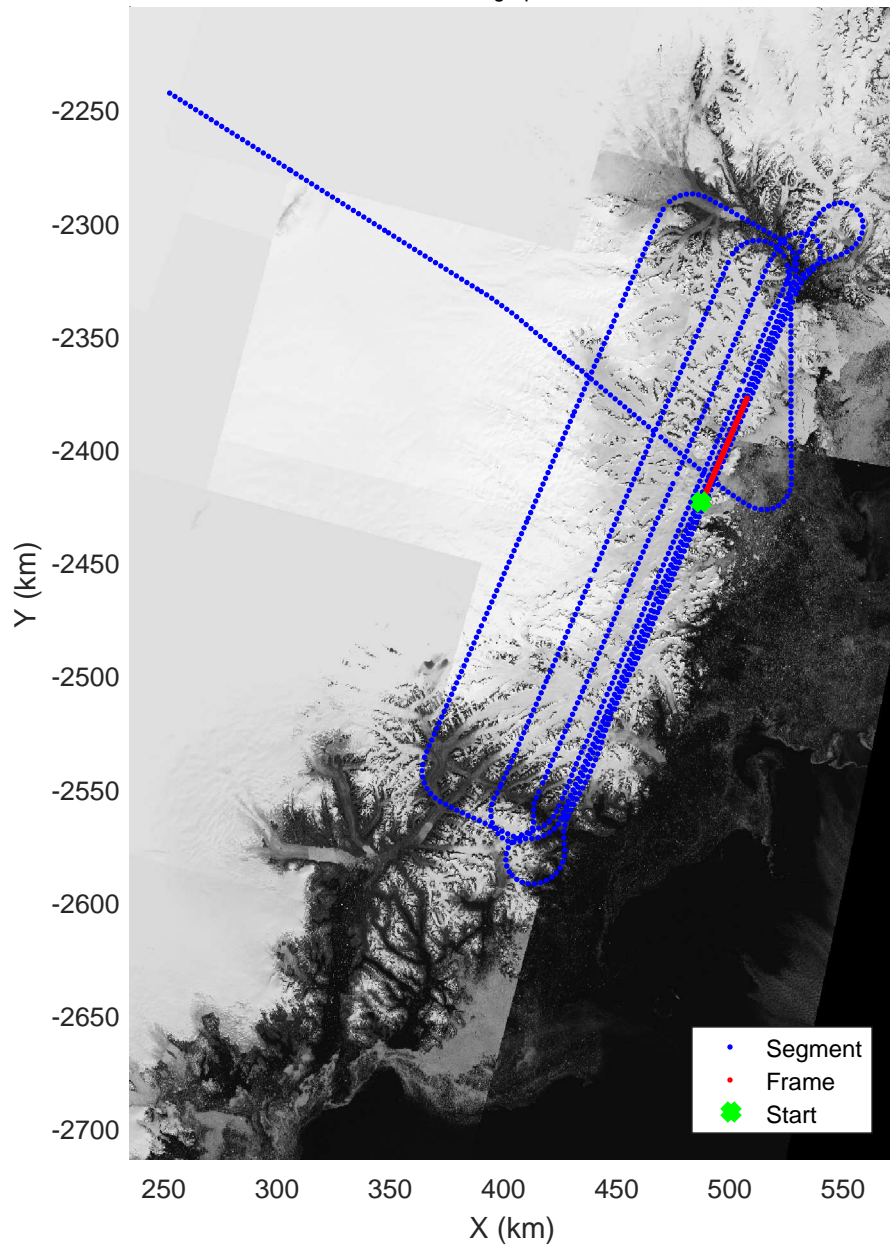


rds 2010\_Greenland\_DC8: "LVIS Southeast 01" 20100414\_02\_015: 17:26:35.1 to 17:30:21.3 GPS






LVIS Southeast 01  
20100414\_02\_016  
Polar Stereograph 70N/-45E




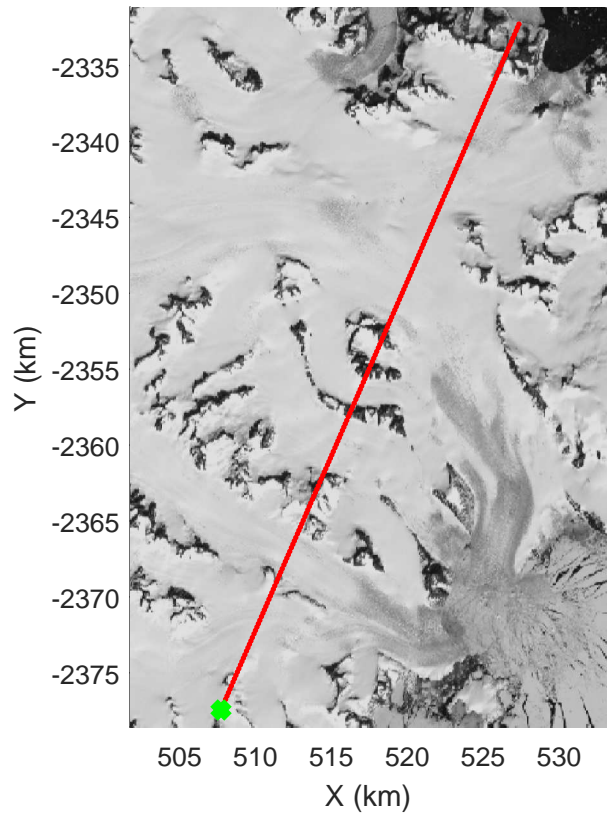
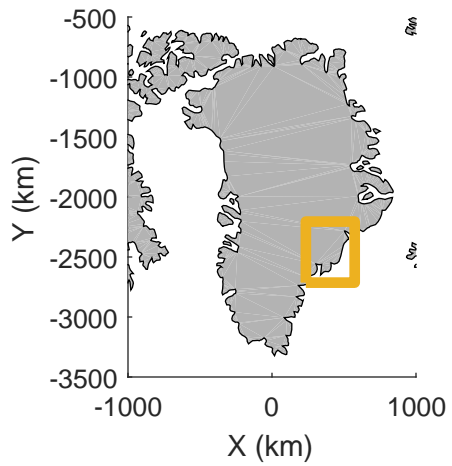


rds 2010\_Greenland\_DC8: "LVIS Southeast 01" 20100414\_02\_016: 17:30:21.6 to 17:34:11.7 GPS




rds 2010\_Greenland\_DC8: "LVIS Southeast 01" 20100414\_02\_016: 17:30:21.6 to 17:34:11.7 GPS






LVIS Southeast 01  
20100414\_02\_017  
Polar Stereograph 70N/-45E





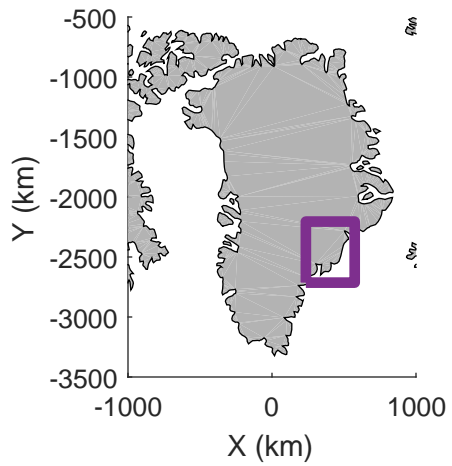


rds 2010\_Greenland\_DC8: "LVIS Southeast 01" 20100414\_02\_017: 17:34:12.0 to 17:37:59.2 GPS




rds 2010\_Greenland\_DC8: "LVIS Southeast 01" 20100414\_02\_017: 17:34:12.0 to 17:37:59.2 GPS






LVIS Southeast 01  
20100414\_02\_018  
Polar Stereograph 70N/-45E

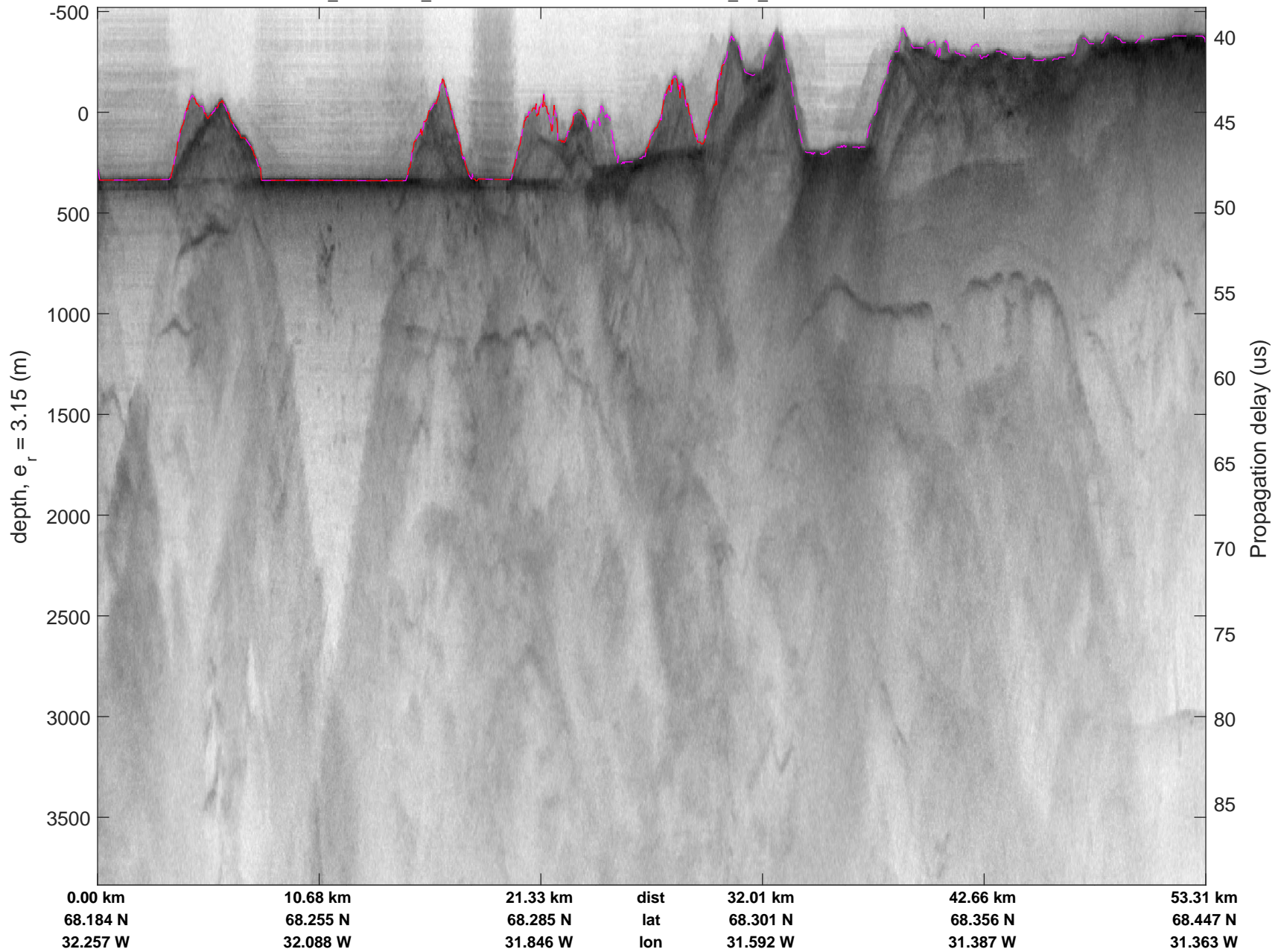



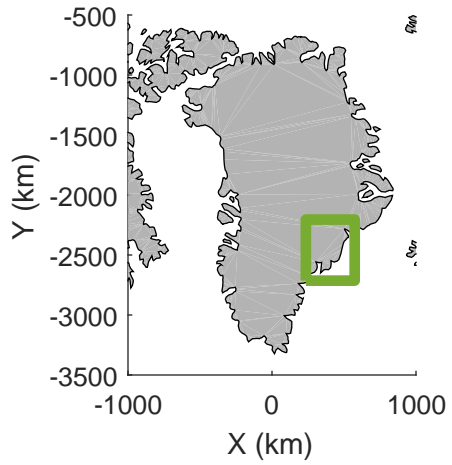


rds 2010\_Greenland\_DC8: "LVIS Southeast 01" 20100414\_02\_018: 17:37:59.6 to 17:42:14.2 GPS

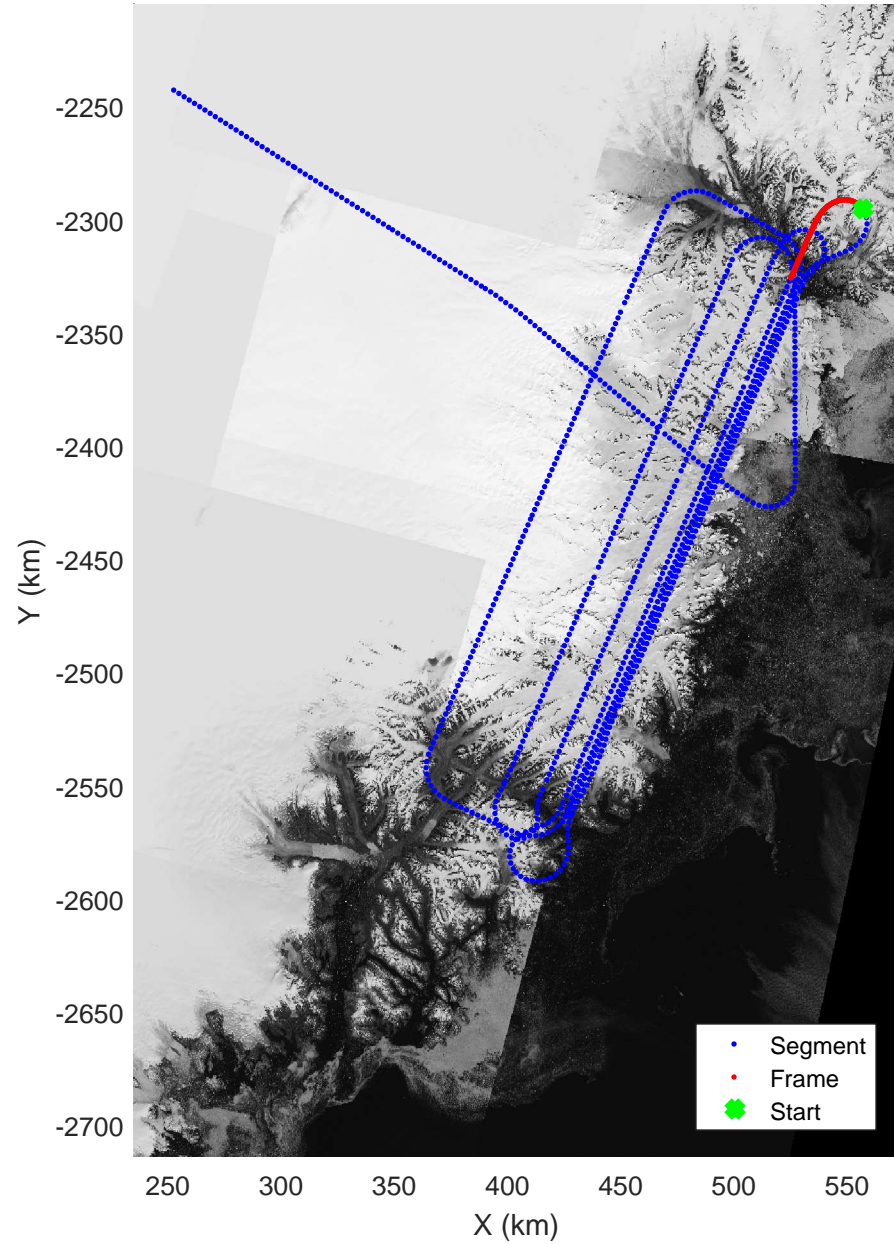


rds 2010\_Greenland\_DC8: "LVIS Southeast 01" 20100414\_02\_018: 17:37:59.6 to 17:42:14.2 GPS






LVIS Southeast 01  
20100414\_02\_019  
Polar Stereograph 70N/-45E




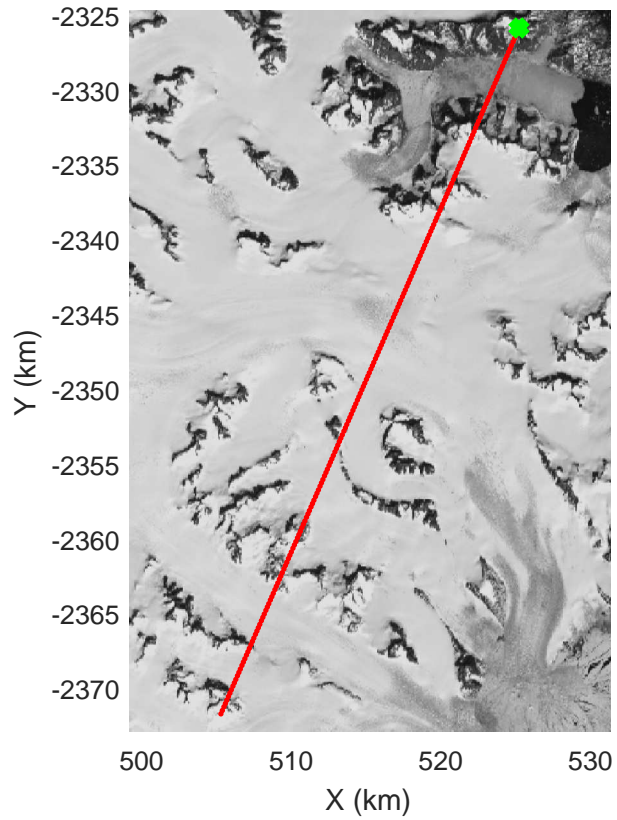
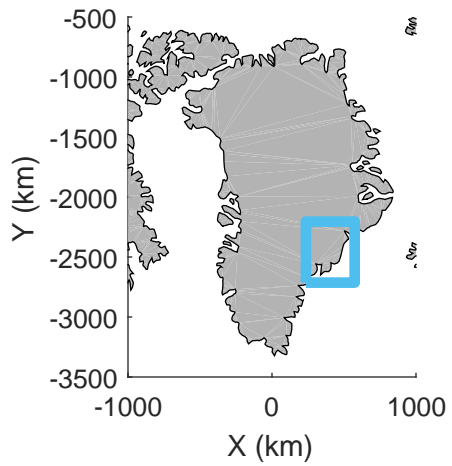


rds 2010\_Greenland\_DC8: "LVIS Southeast 01" 20100414\_02\_019: 17:42:14.6 to 17:47:03.7 GPS




rds 2010\_Greenland\_DC8: "LVIS Southeast 01" 20100414\_02\_019: 17:42:14.6 to 17:47:03.7 GPS






LVIS Southeast 01  
20100414\_02\_020  
Polar Stereograph 70N/-45E




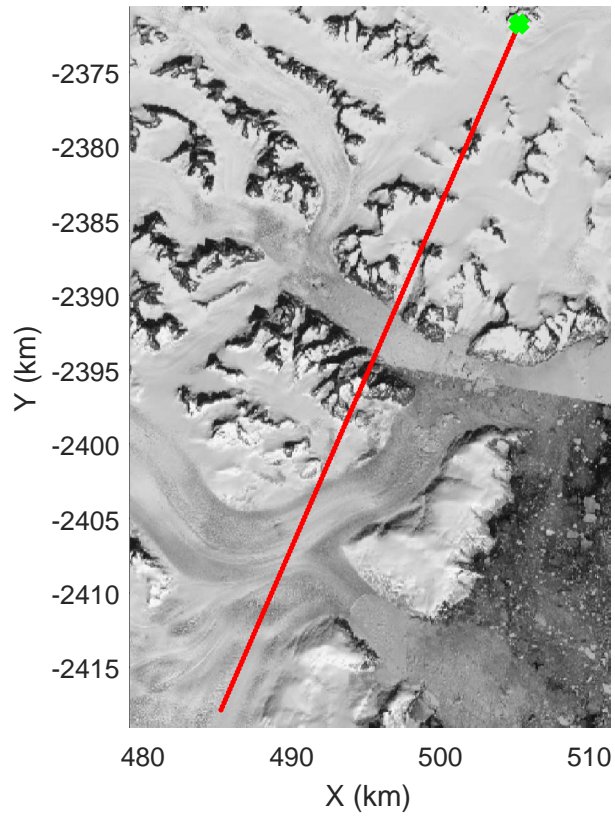
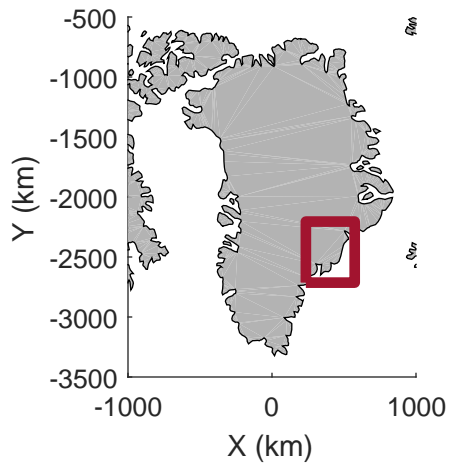


rds 2010\_Greenland\_DC8: "LVIS Southeast 01" 20100414\_02\_020: 17:47:04.0 to 17:51:01.3 GPS




rds 2010\_Greenland\_DC8: "LVIS Southeast 01" 20100414\_02\_020: 17:47:04.0 to 17:51:01.3 GPS






LVIS Southeast 01  
20100414\_02\_021  
Polar Stereograph 70N/-45E




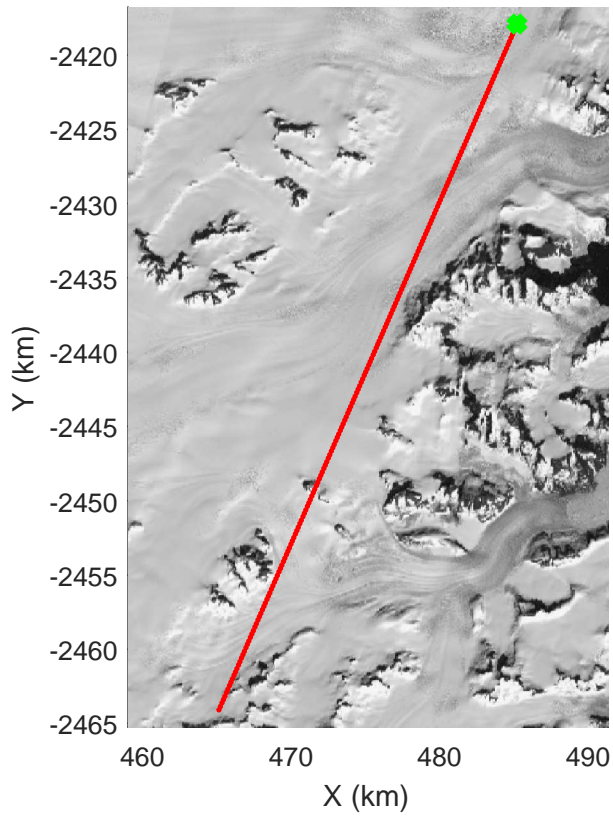
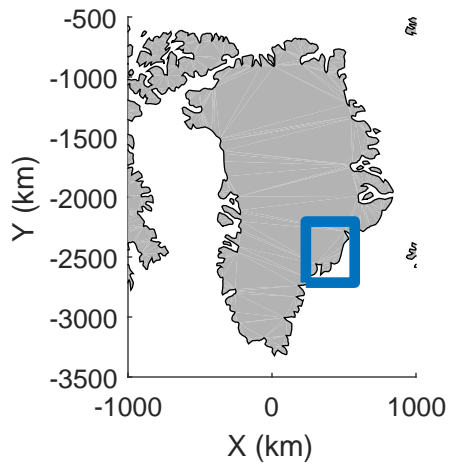


rds 2010\_Greenland\_DC8: "LVIS Southeast 01" 20100414\_02\_021: 17:51:01.6 to 17:54:53.4 GPS




rds 2010\_Greenland\_DC8: "LVIS Southeast 01" 20100414\_02\_021: 17:51:01.6 to 17:54:53.4 GPS






LVIS Southeast 01  
20100414\_02\_022  
Polar Stereograph 70N/-45E




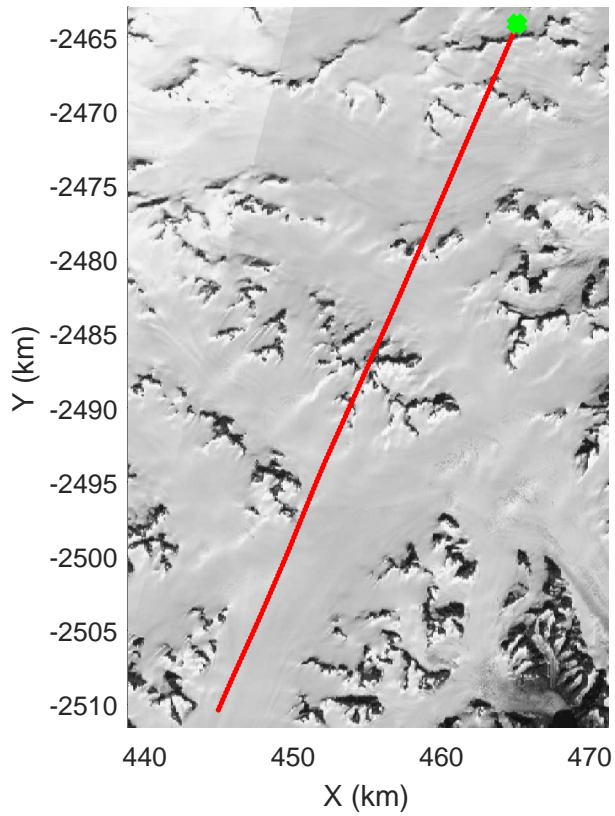
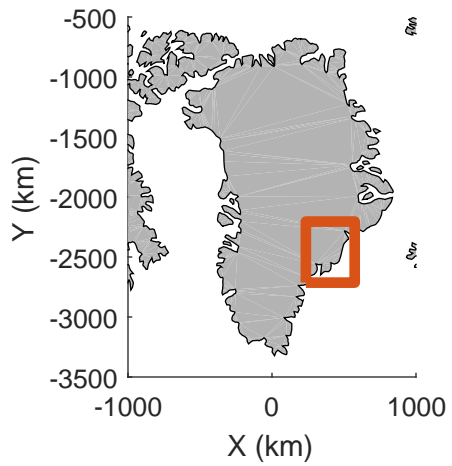


rds 2010\_Greenland\_DC8: "LVIS Southeast 01" 20100414\_02\_022: 17:54:53.8 to 17:58:46.0 GPS




rds 2010\_Greenland\_DC8: "LVIS Southeast 01" 20100414\_02\_022: 17:54:53.8 to 17:58:46.0 GPS






LVIS Southeast 01  
20100414\_02\_023  
Polar Stereograph 70N/-45E





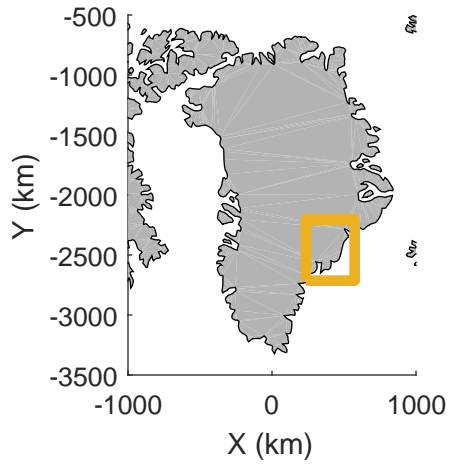


rds 2010\_Greenland\_DC8: "LVIS Southeast 01" 20100414\_02\_023: 17:58:46.3 to 18:02:41.5 GPS




rds 2010\_Greenland\_DC8: "LVIS Southeast 01" 20100414\_02\_023: 17:58:46.3 to 18:02:41.5 GPS






LVIS Southeast 01  
20100414\_02\_024  
Polar Stereograph 70N/-45E





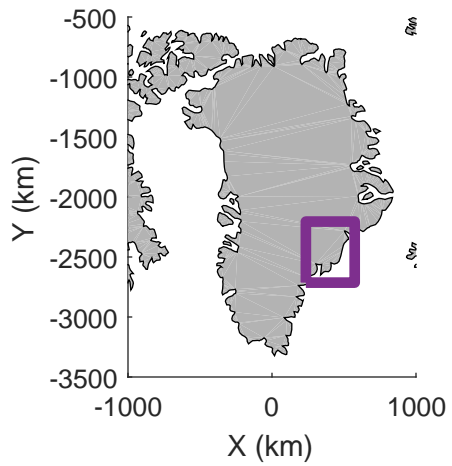


rds 2010\_Greenland\_DC8: "LVIS Southeast 01" 20100414\_02\_024: 18:02:41.8 to 18:06:34.0 GPS




rds 2010\_Greenland\_DC8: "LVIS Southeast 01" 20100414\_02\_024: 18:02:41.8 to 18:06:34.0 GPS






LVIS Southeast 01  
20100414\_02\_025  
Polar Stereograph 70N/-45E





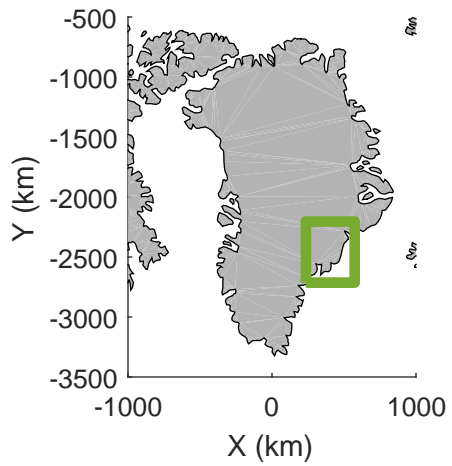


rds 2010\_Greenland\_DC8: "LVIS Southeast 01" 20100414\_02\_025: 18:06:34.3 to 18:10:20.0 GPS




rds 2010\_Greenland\_DC8: "LVIS Southeast 01" 20100414\_02\_025: 18:06:34.3 to 18:10:20.0 GPS






LVIS Southeast 01  
20100414\_02\_026  
Polar Stereograph 70N/-45E

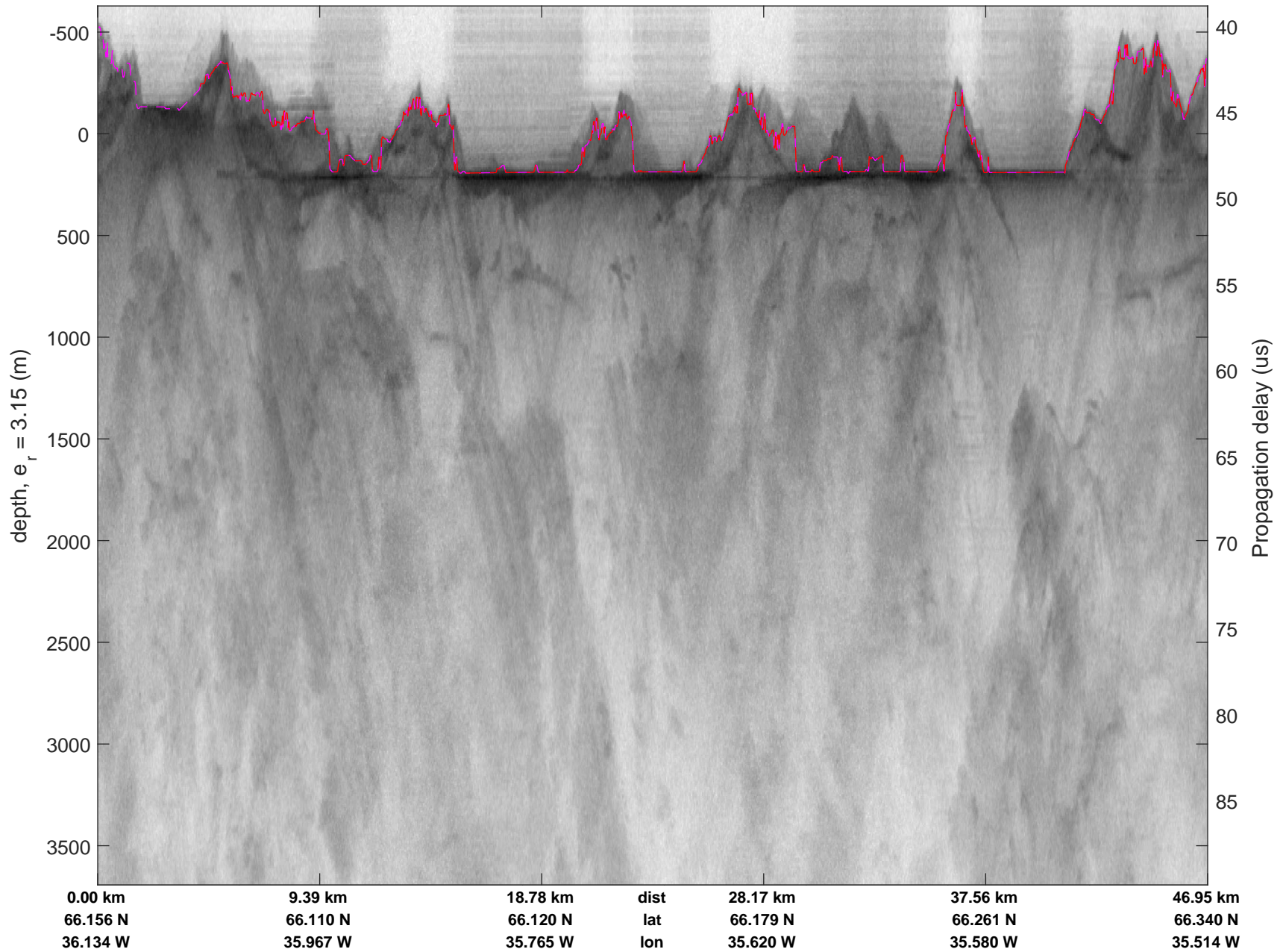


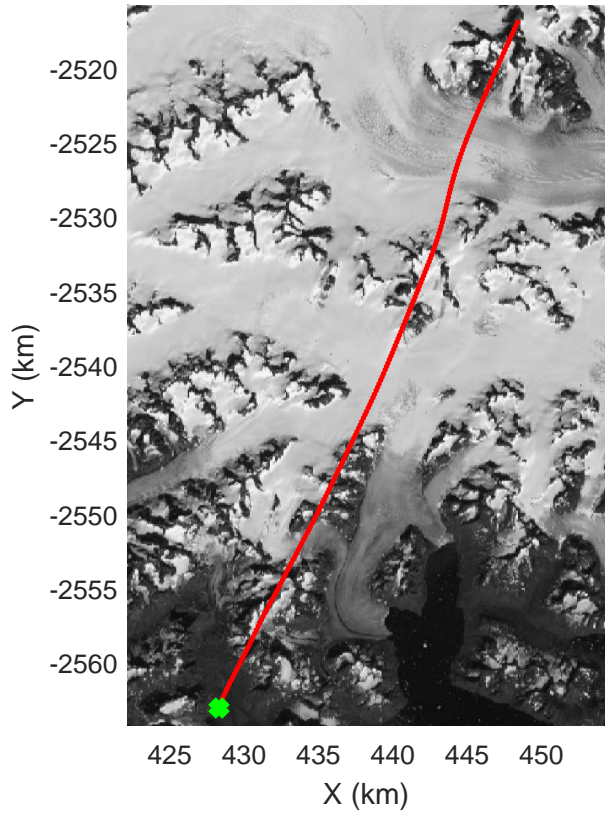
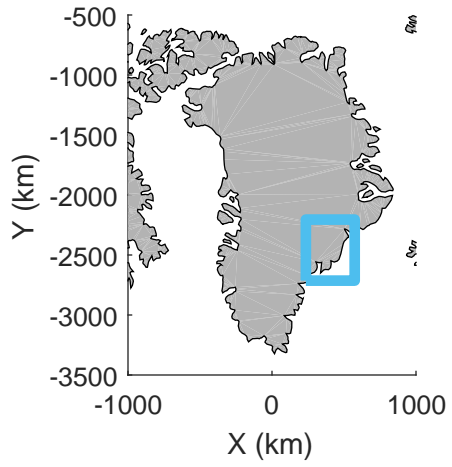


rds 2010\_Greenland\_DC8: "LVIS Southeast 01" 20100414\_02\_026: 18:10:20.4 to 18:14:01.2 GPS

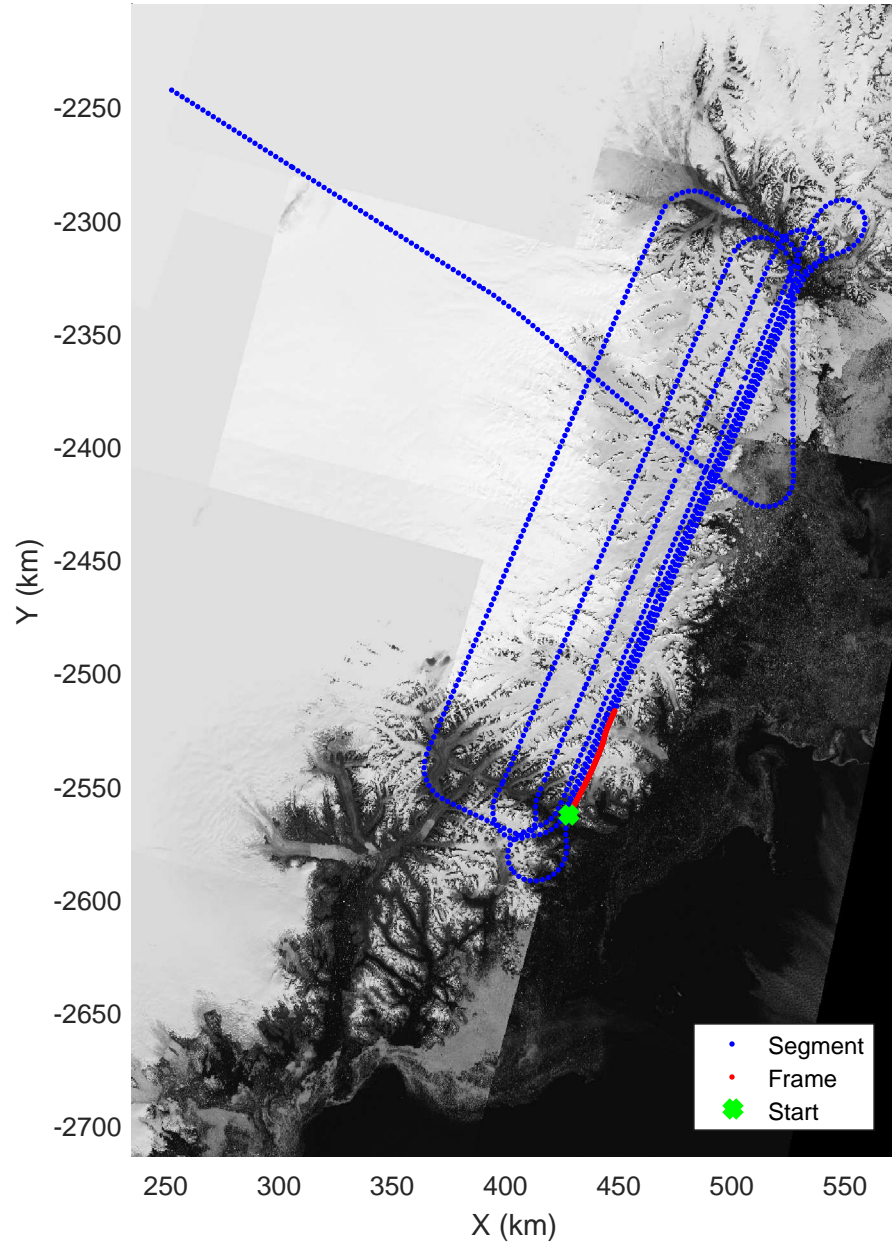


rds 2010\_Greenland\_DC8: "LVIS Southeast 01" 20100414\_02\_026: 18:10:20.4 to 18:14:01.2 GPS






LVIS Southeast 01  
 20100414\_02\_027  
 Polar Stereograph 70N/-45E





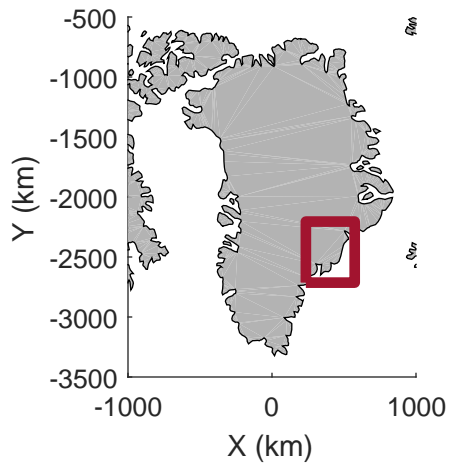


rds 2010\_Greenland\_DC8: "LVIS Southeast 01" 20100414\_02\_027: 18:14:01.5 to 18:17:40.8 GPS




rds 2010\_Greenland\_DC8: "LVIS Southeast 01" 20100414\_02\_027: 18:14:01.5 to 18:17:40.8 GPS






LVIS Southeast 01  
20100414\_02\_028  
Polar Stereograph 70N/-45E





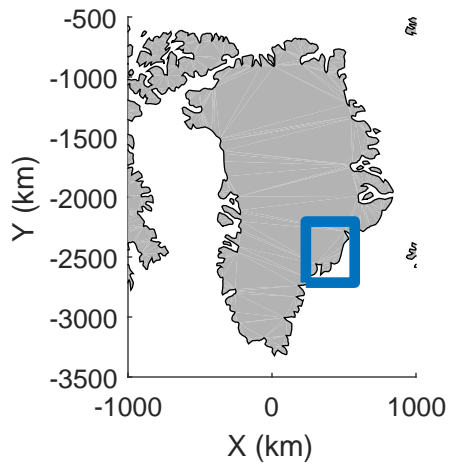


rds 2010\_Greenland\_DC8: "LVIS Southeast 01" 20100414\_02\_028: 18:17:41.1 to 18:21:23.9 GPS

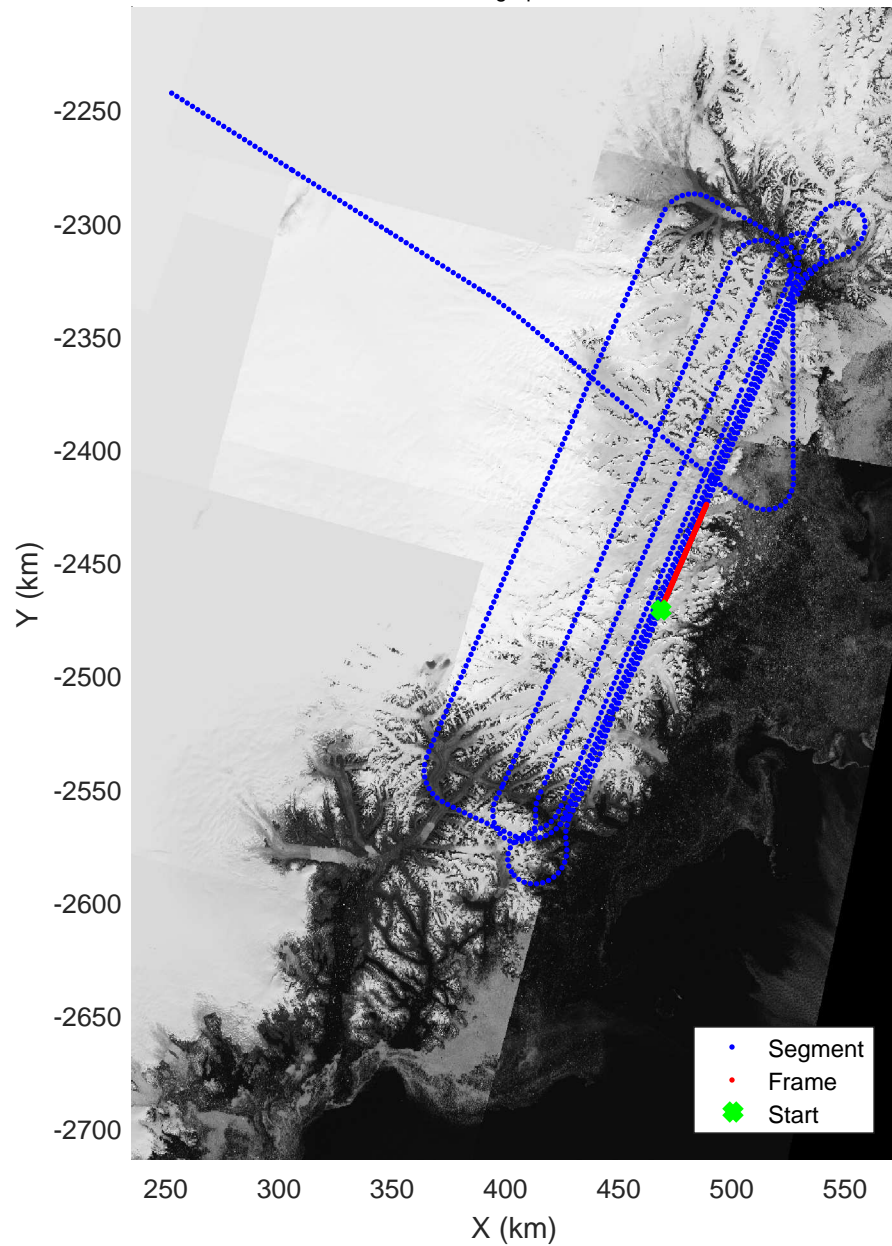


rds 2010\_Greenland\_DC8: "LVIS Southeast 01" 20100414\_02\_028: 18:17:41.1 to 18:21:23.9 GPS






LVIS Southeast 01  
20100414\_02\_029  
Polar Stereograph 70N/-45E





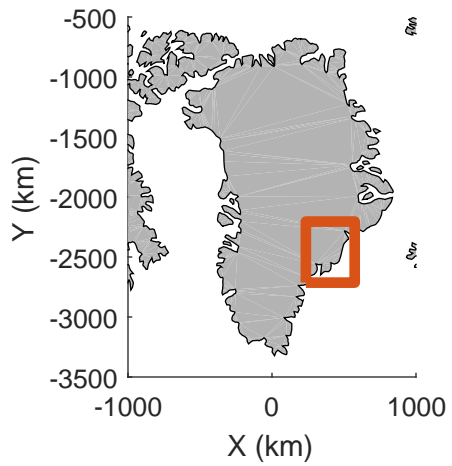


rds 2010\_Greenland\_DC8: "LVIS Southeast 01" 20100414\_02\_029: 18:21:24.1 to 18:25:12.4 GPS




rds 2010\_Greenland\_DC8: "LVIS Southeast 01" 20100414\_02\_029: 18:21:24.1 to 18:25:12.4 GPS






LVIS Southeast 01  
20100414\_02\_030  
Polar Stereograph 70N/-45E




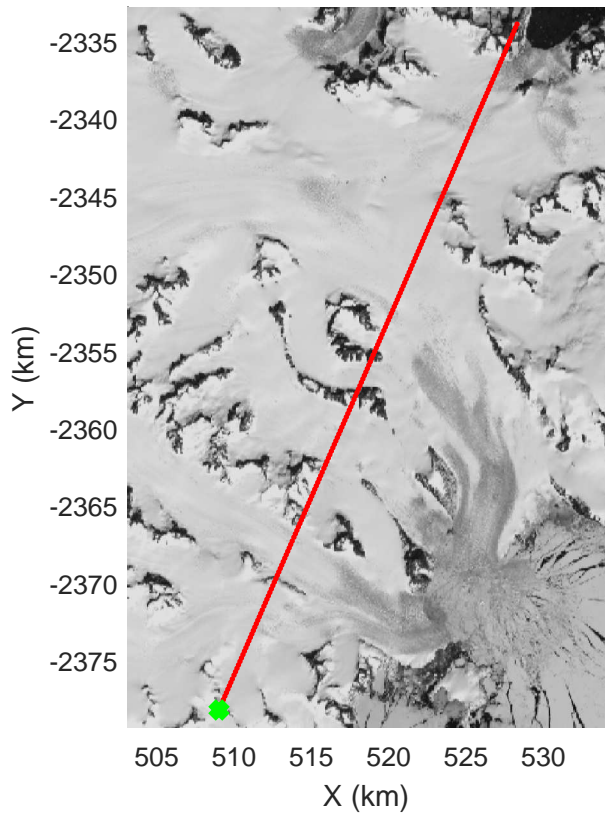
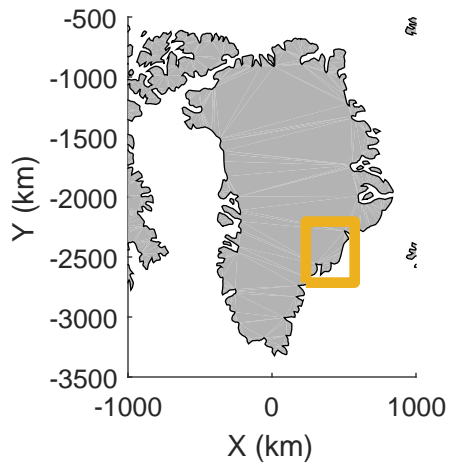


rds 2010\_Greenland\_DC8: "LVIS Southeast 01" 20100414\_02\_030: 18:25:12.8 to 18:29:06.6 GPS




rds 2010\_Greenland\_DC8: "LVIS Southeast 01" 20100414\_02\_030: 18:25:12.8 to 18:29:06.6 GPS






LVIS Southeast 01  
20100414\_02\_031  
Polar Stereograph 70N/-45E





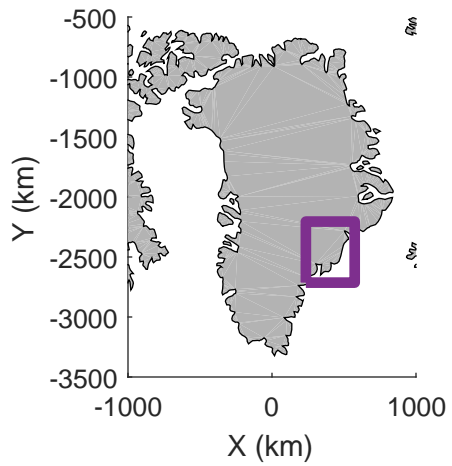


rds 2010\_Greenland\_DC8: "LVIS Southeast 01" 20100414\_02\_031: 18:29:06.9 to 18:32:54.1 GPS




rds 2010\_Greenland\_DC8: "LVIS Southeast 01" 20100414\_02\_031: 18:29:06.9 to 18:32:54.1 GPS



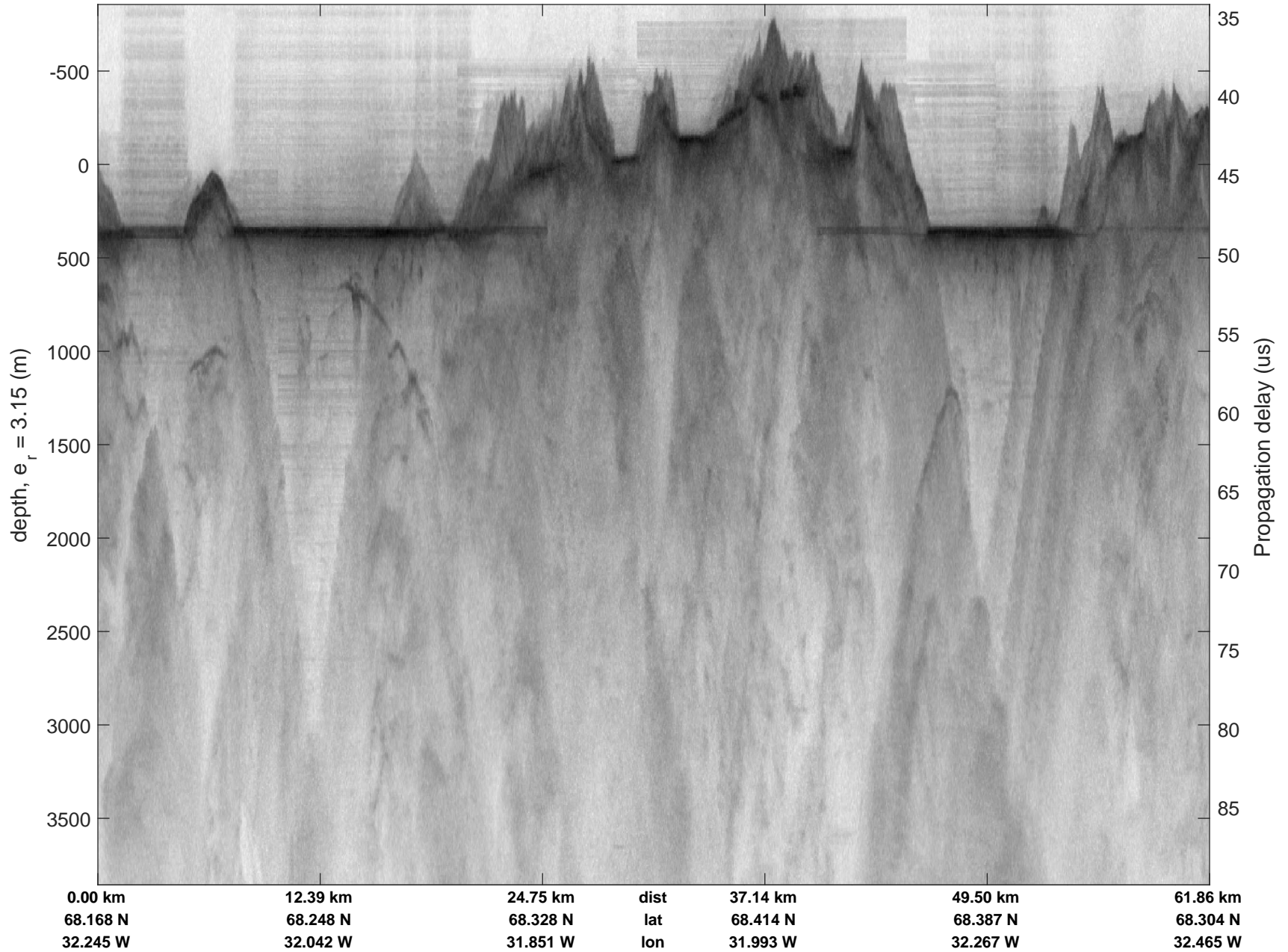


LVIS Southeast 01  
20100414\_02\_032  
Polar Stereograph 70N/-45E

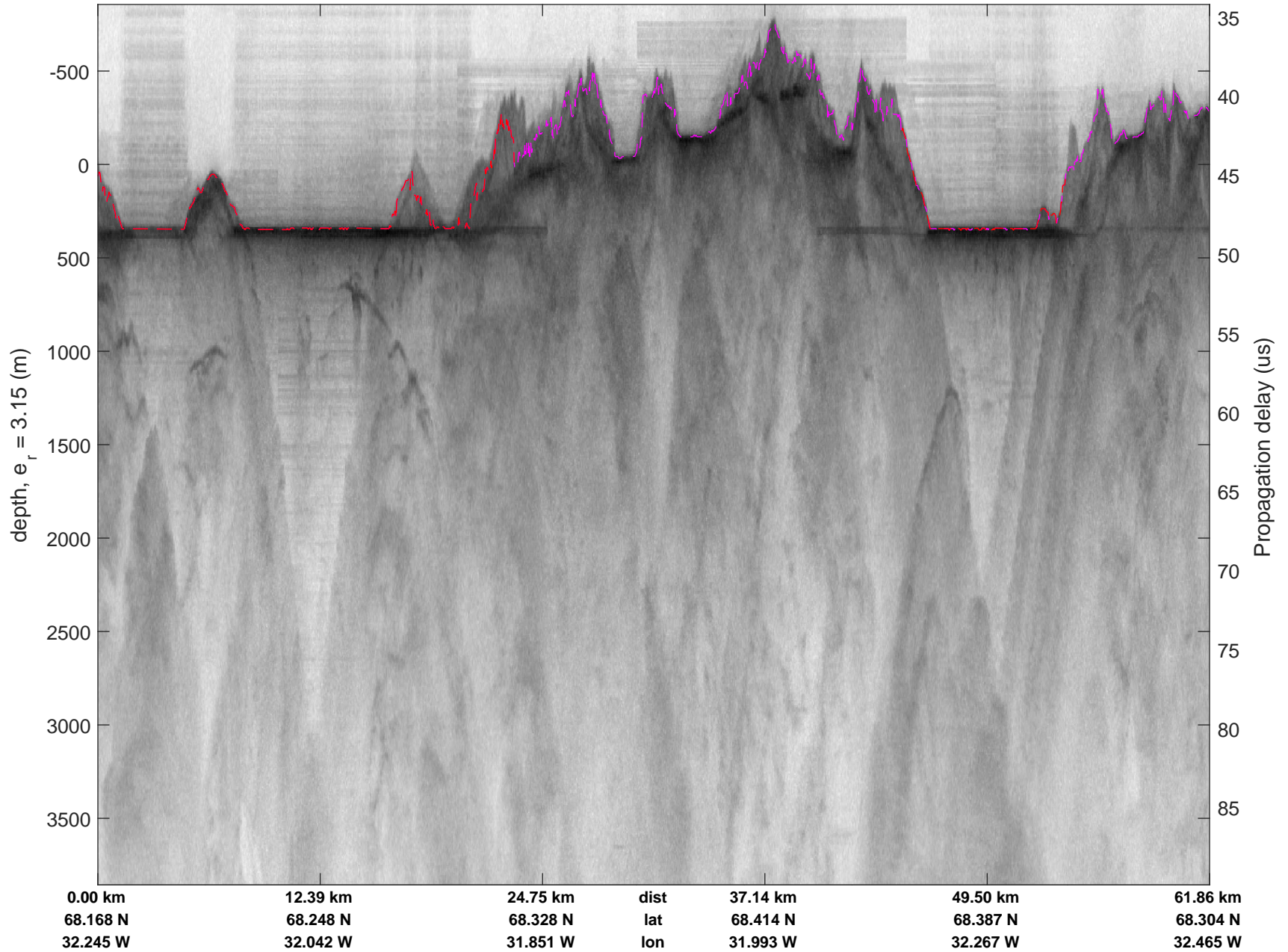


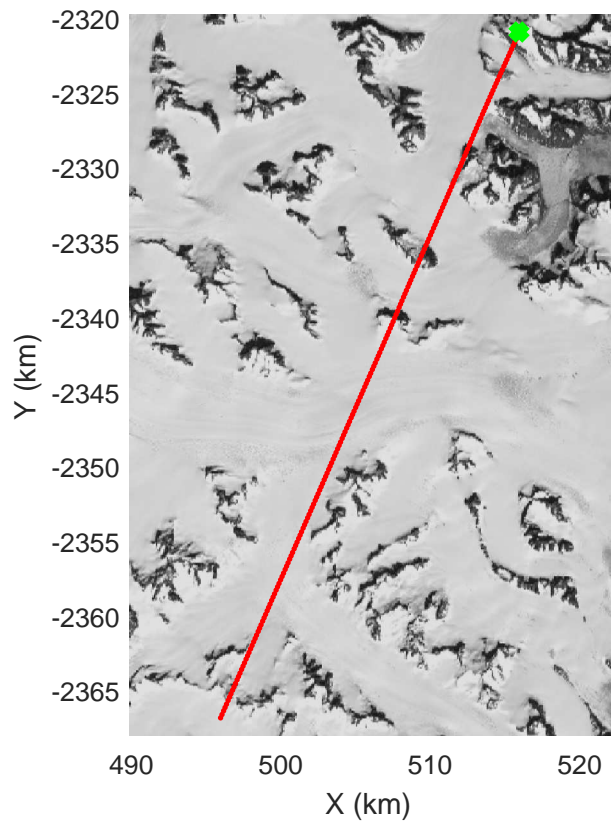
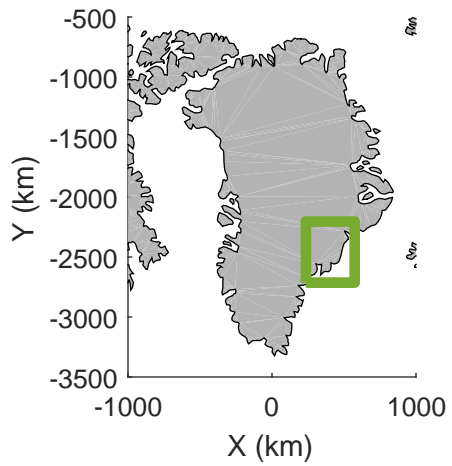


rds 2010\_Greenland\_DC8: "LVIS Southeast 01" 20100414\_02\_032: 18:32:54.4 to 18:38:26.5 GPS




rds 2010\_Greenland\_DC8: "LVIS Southeast 01" 20100414\_02\_032: 18:32:54.4 to 18:38:26.5 GPS






LVIS Southeast 01  
20100414\_02\_033  
Polar Stereograph 70N/-45E





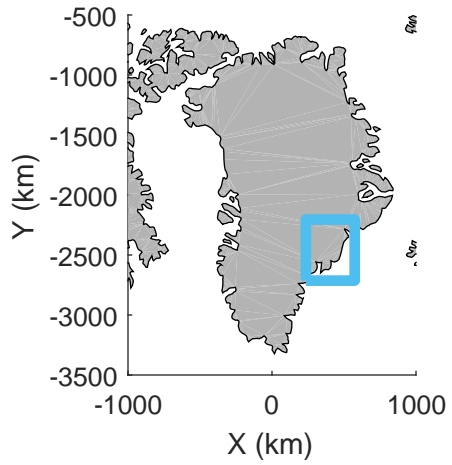


rds 2010\_Greenland\_DC8: "LVIS Southeast 01" 20100414\_02\_033: 18:38:26.7 to 18:42:26.4 GPS

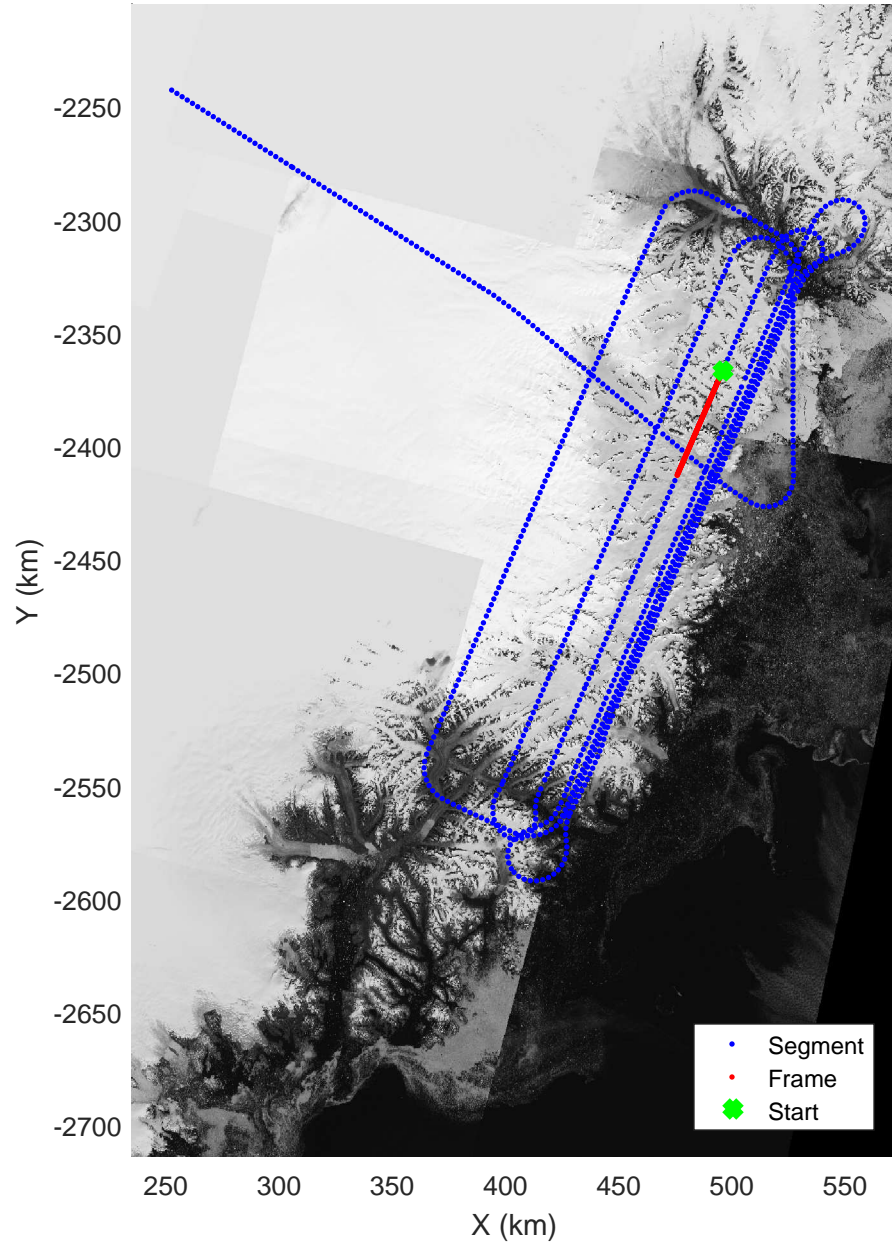


rds 2010\_Greenland\_DC8: "LVIS Southeast 01" 20100414\_02\_033: 18:38:26.7 to 18:42:26.4 GPS






LVIS Southeast 01  
20100414\_02\_034  
Polar Stereograph 70N/-45E




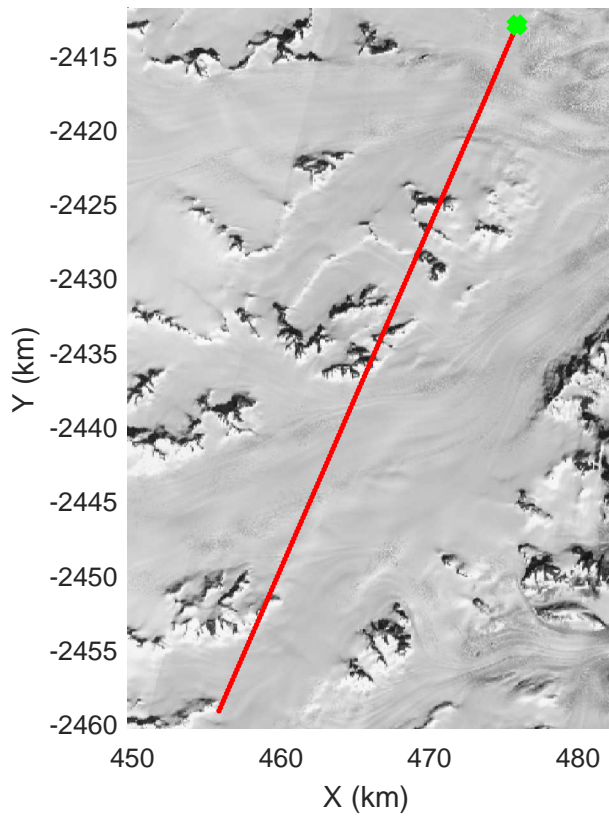
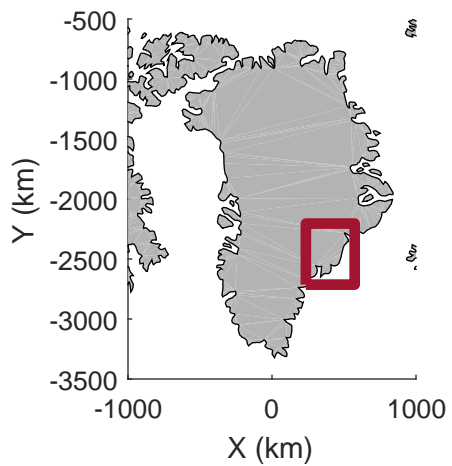


rds 2010\_Greenland\_DC8: "LVIS Southeast 01" 20100414\_02\_034: 18:42:26.7 to 18:46:23.0 GPS




rds 2010\_Greenland\_DC8: "LVIS Southeast 01" 20100414\_02\_034: 18:42:26.7 to 18:46:23.0 GPS






LVIS Southeast 01  
20100414\_02\_035  
Polar Stereograph 70N/-45E





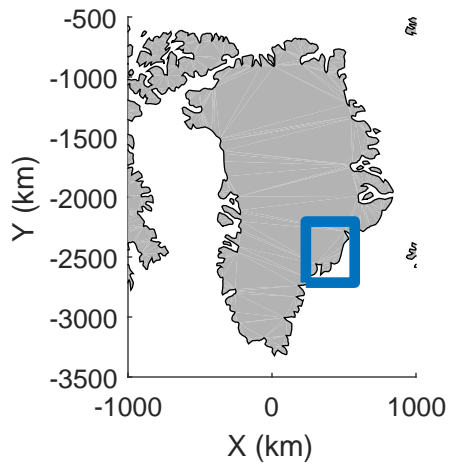


rds 2010\_Greenland\_DC8: "LVIS Southeast 01" 20100414\_02\_035: 18:46:23.3 to 18:50:21.0 GPS




rds 2010\_Greenland\_DC8: "LVIS Southeast 01" 20100414\_02\_035: 18:46:23.3 to 18:50:21.0 GPS






LVIS Southeast 01  
20100414\_02\_036  
Polar Stereograph 70N/-45E




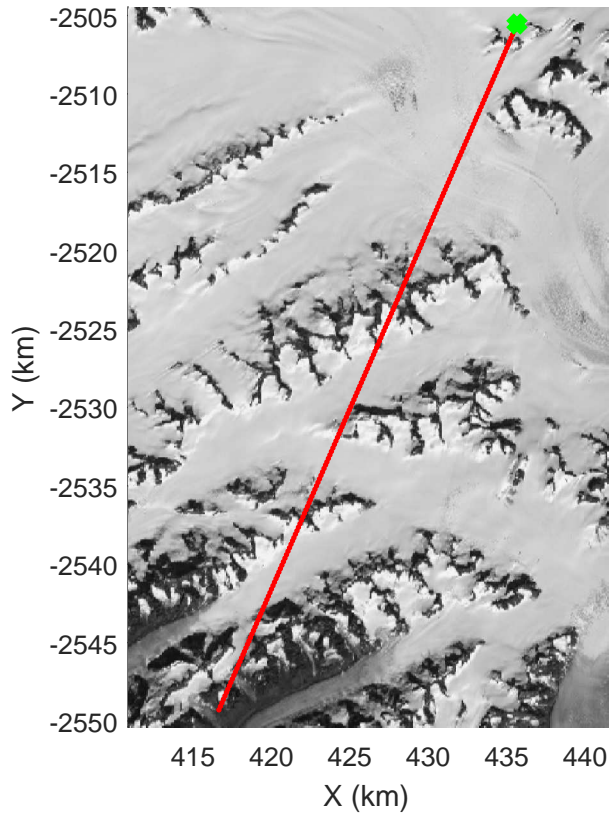
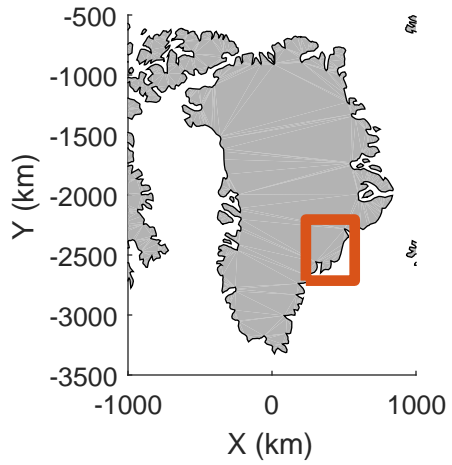


rds 2010\_Greenland\_DC8: "LVIS Southeast 01" 20100414\_02\_036: 18:50:21.3 to 18:54:22.6 GPS




rds 2010\_Greenland\_DC8: "LVIS Southeast 01" 20100414\_02\_036: 18:50:21.3 to 18:54:22.6 GPS






LVIS Southeast 01  
20100414\_02\_037  
Polar Stereograph 70N/-45E





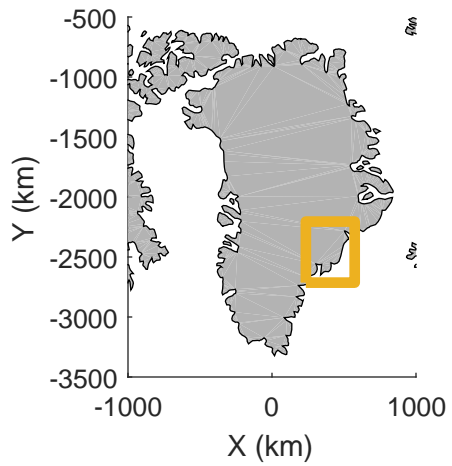


rds 2010\_Greenland\_DC8: "LVIS Southeast 01" 20100414\_02\_037: 18:54:22.9 to 18:58:19.2 GPS




rds 2010\_Greenland\_DC8: "LVIS Southeast 01" 20100414\_02\_037: 18:54:22.9 to 18:58:19.2 GPS






LVIS Southeast 01  
20100414\_02\_038  
Polar Stereograph 70N/-45E

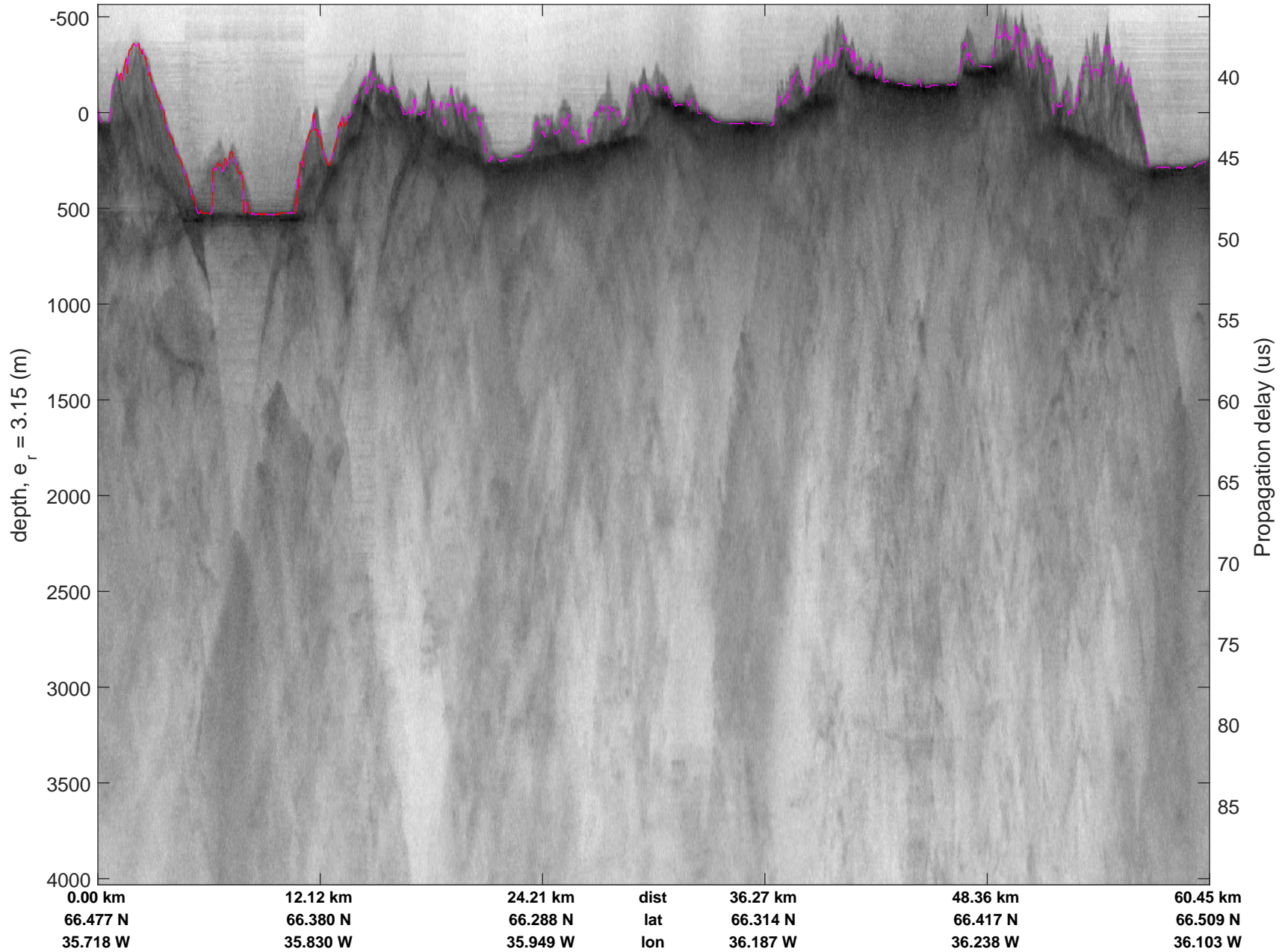


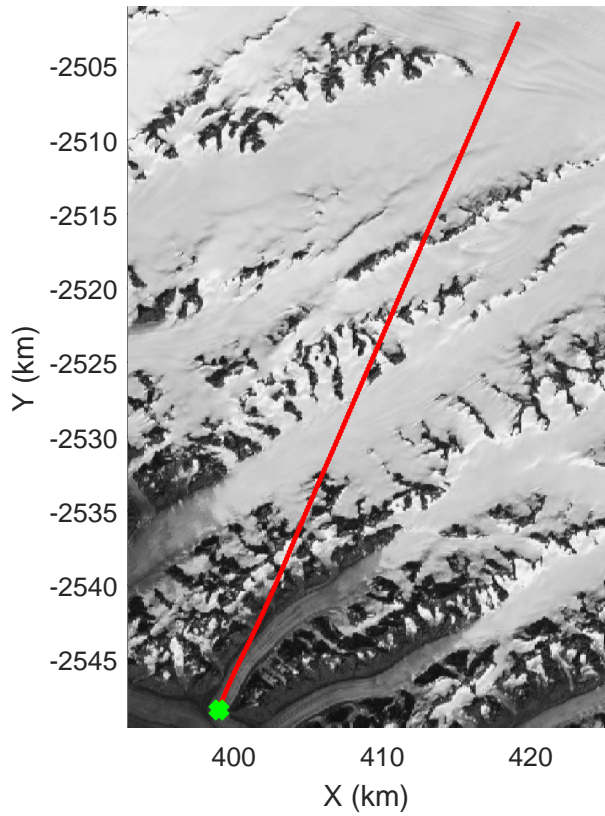
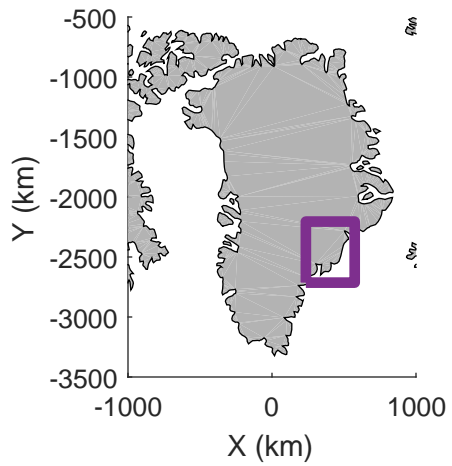


rds 2010\_Greenland\_DC8: "LVIS Southeast 01" 20100414\_02\_038: 18:58:19.5 to 19:03:42.5 GPS




rds 2010\_Greenland\_DC8: "LVIS Southeast 01" 20100414\_02\_038: 18:58:19.5 to 19:03:42.5 GPS






LVIS Southeast 01  
20100414\_02\_039  
Polar Stereograph 70N/-45E





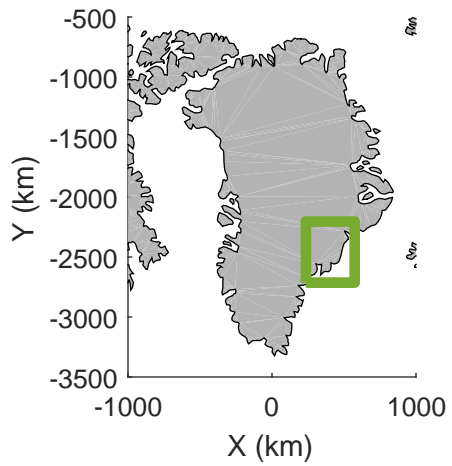


rds 2010\_Greenland\_DC8: "LVIS Southeast 01" 20100414\_02\_039: 19:03:42.7 to 19:07:35.7 GPS




rds 2010\_Greenland\_DC8: "LVIS Southeast 01" 20100414\_02\_039: 19:03:42.7 to 19:07:35.7 GPS






LVIS Southeast 01  
 20100414\_02\_040  
 Polar Stereograph 70N/-45E





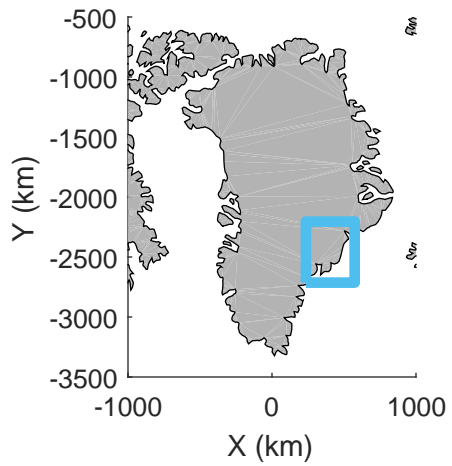


rds 2010\_Greenland\_DC8: "LVIS Southeast 01" 20100414\_02\_040: 19:07:36.0 to 19:11:32.9 GPS




rds 2010\_Greenland\_DC8: "LVIS Southeast 01" 20100414\_02\_040: 19:07:36.0 to 19:11:32.9 GPS






LVIS Southeast 01  
20100414\_02\_041  
Polar Stereograph 70N/-45E





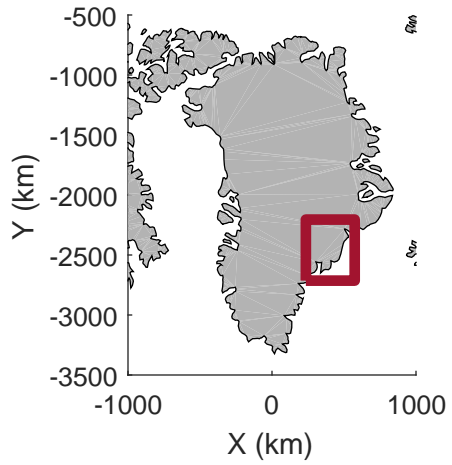


rds 2010\_Greenland\_DC8: "LVIS Southeast 01" 20100414\_02\_041: 19:11:33.2 to 19:15:39.5 GPS

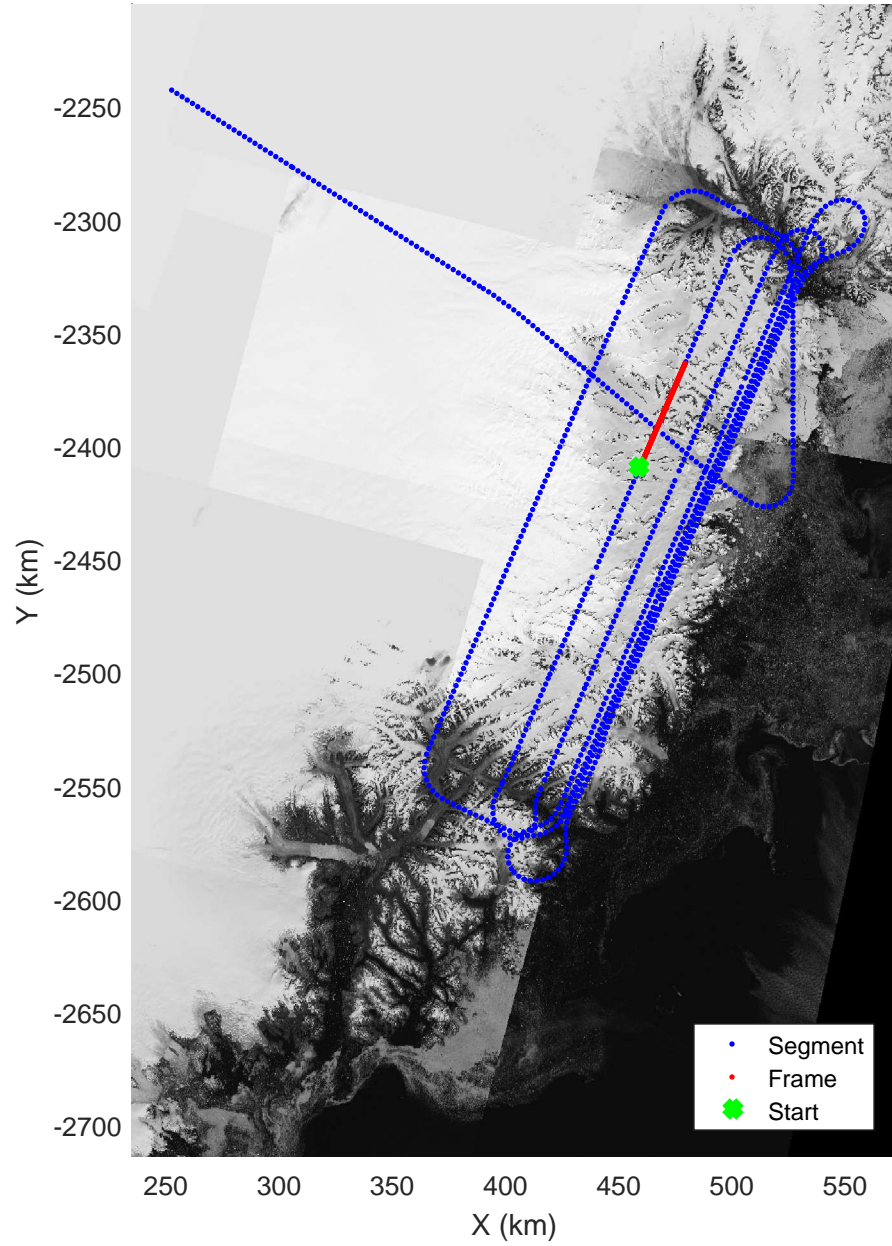


rds 2010\_Greenland\_DC8: "LVIS Southeast 01" 20100414\_02\_041: 19:11:33.2 to 19:15:39.5 GPS






LVIS Southeast 01  
20100414\_02\_042  
Polar Stereograph 70N/-45E




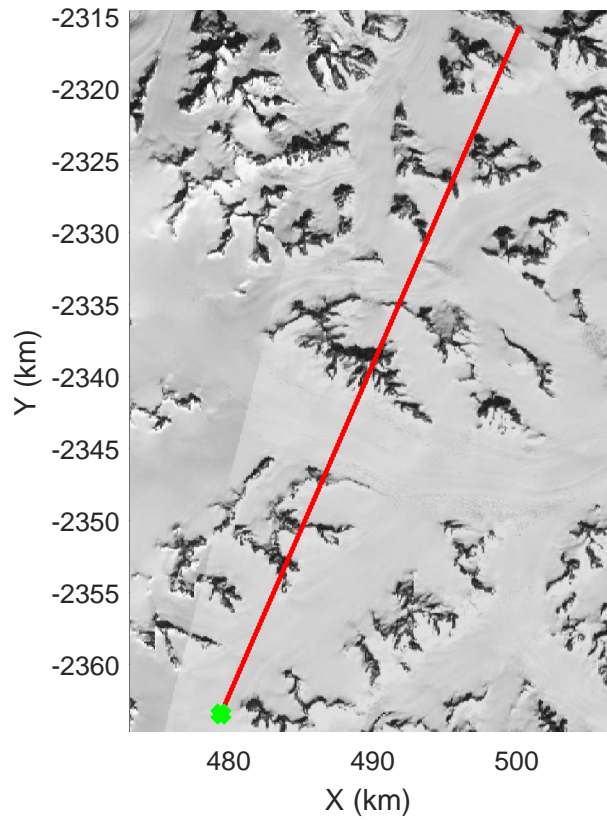
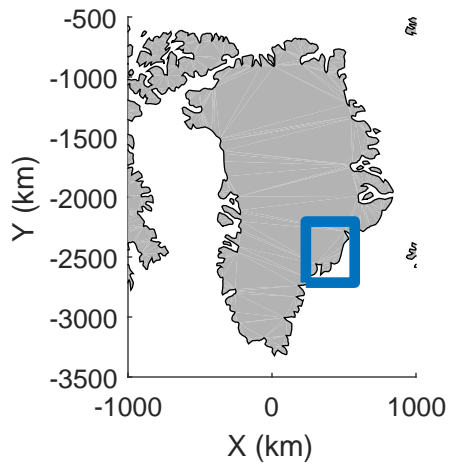


rds 2010\_Greenland\_DC8: "LVIS Southeast 01" 20100414\_02\_042: 19:15:39.9 to 19:19:51.9 GPS




rds 2010\_Greenland\_DC8: "LVIS Southeast 01" 20100414\_02\_042: 19:15:39.9 to 19:19:51.9 GPS






LVIS Southeast 01  
 20100414\_02\_043  
 Polar Stereograph 70N/-45E





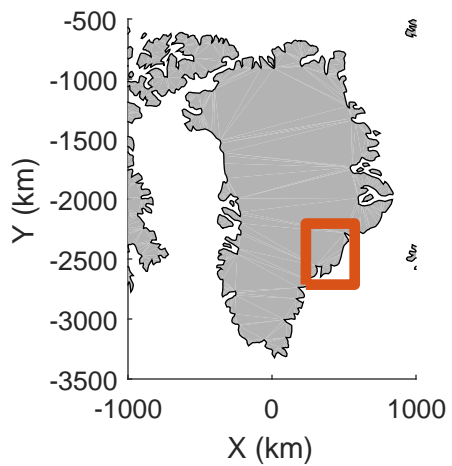


rds 2010\_Greenland\_DC8: "LVIS Southeast 01" 20100414\_02\_043: 19:19:52.2 to 19:24:10.0 GPS




rds 2010\_Greenland\_DC8: "LVIS Southeast 01" 20100414\_02\_043: 19:19:52.2 to 19:24:10.0 GPS






LVIS Southeast 01  
20100414\_02\_044  
Polar Stereograph 70N/-45E





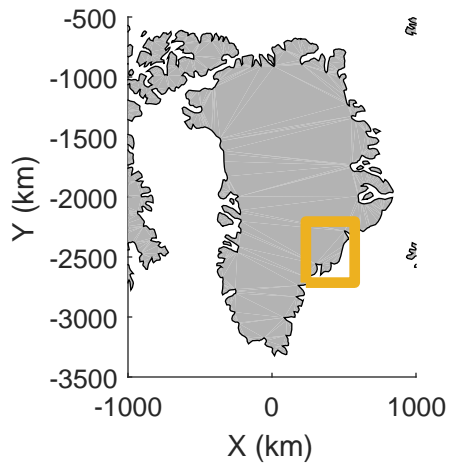


rds 2010\_Greenland\_DC8: "LVIS Southeast 01" 20100414\_02\_044: 19:24:10.4 to 19:26:46.5 GPS




rds 2010\_Greenland\_DC8: "LVIS Southeast 01" 20100414\_02\_044: 19:24:10.4 to 19:26:46.5 GPS






LVIS Southeast 01  
20100414\_02\_045  
Polar Stereograph 70N/-45E





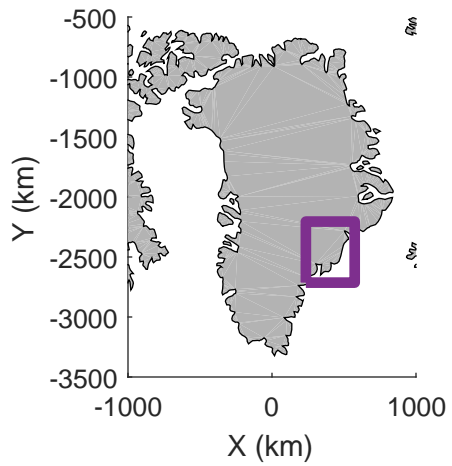


rds 2010\_Greenland\_DC8: "LVIS Southeast 01" 20100414\_02\_045: 19:26:46.8 to 19:28:48.3 GPS




rds 2010\_Greenland\_DC8: "LVIS Southeast 01" 20100414\_02\_045: 19:26:46.8 to 19:28:48.3 GPS






LVIS Southeast 01  
20100414\_02\_046  
Polar Stereograph 70N/-45E





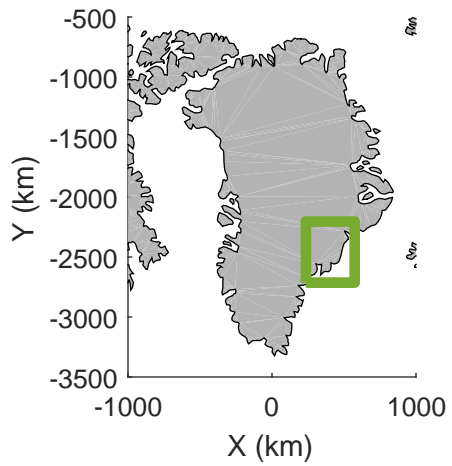


rds 2010\_Greenland\_DC8: "LVIS Southeast 01" 20100414\_02\_046: 19:28:48.7 to 19:34:02.2 GPS

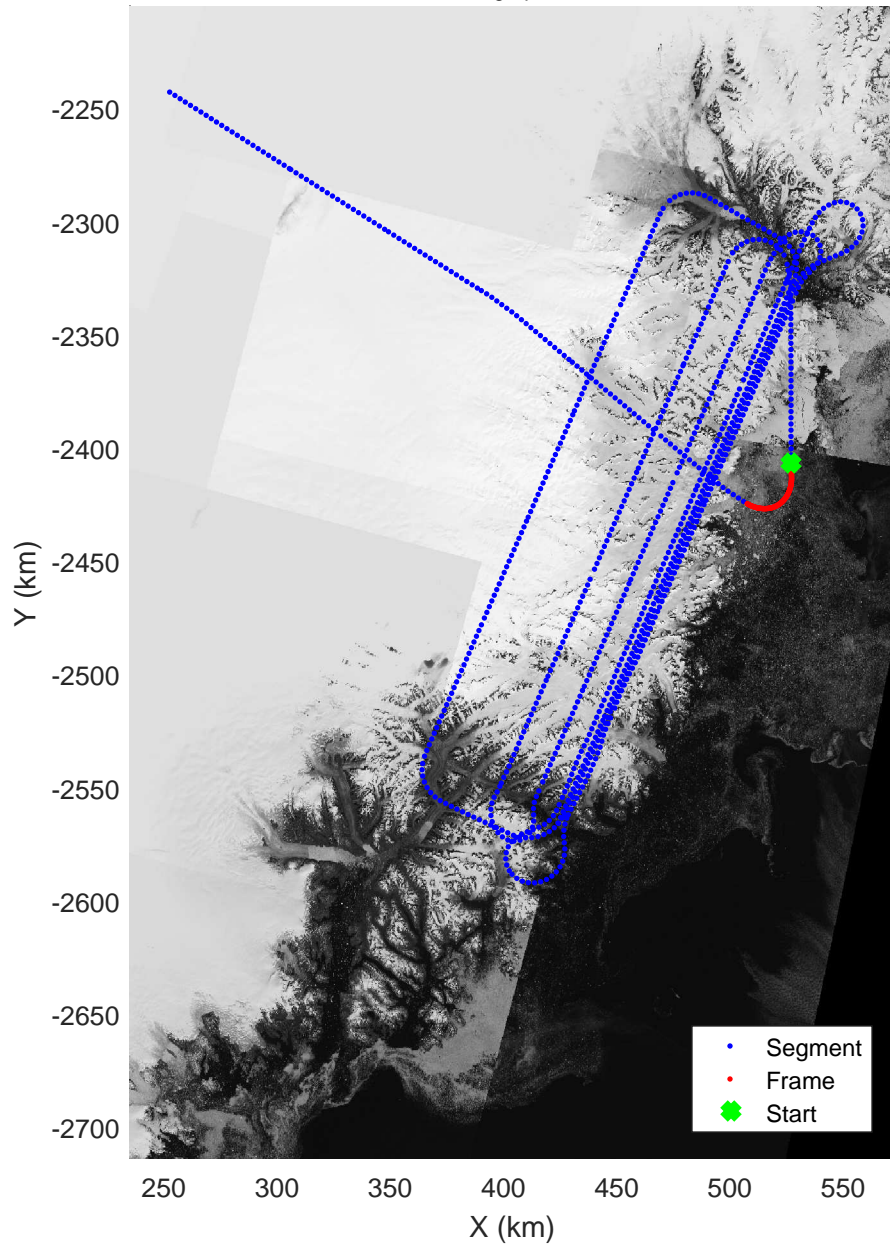


rds 2010\_Greenland\_DC8: "LVIS Southeast 01" 20100414\_02\_046: 19:28:48.7 to 19:34:02.2 GPS






LVIS Southeast 01  
20100414\_02\_047  
Polar Stereograph 70N/-45E




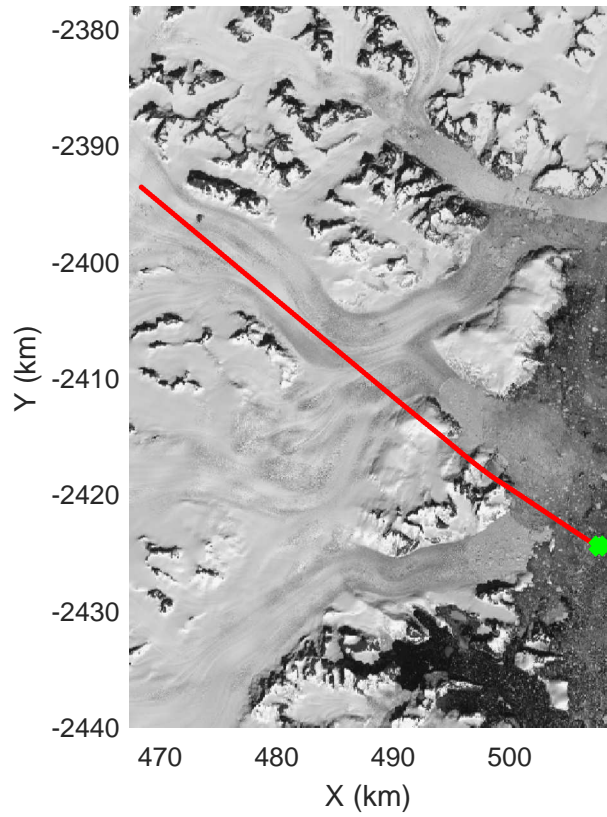
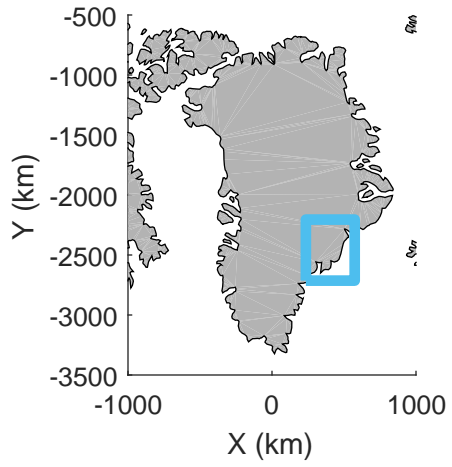


rds 2010\_Greenland\_DC8: "LVIS Southeast 01" 20100414\_02\_047: 19:34:02.5 to 19:37:05.5 GPS

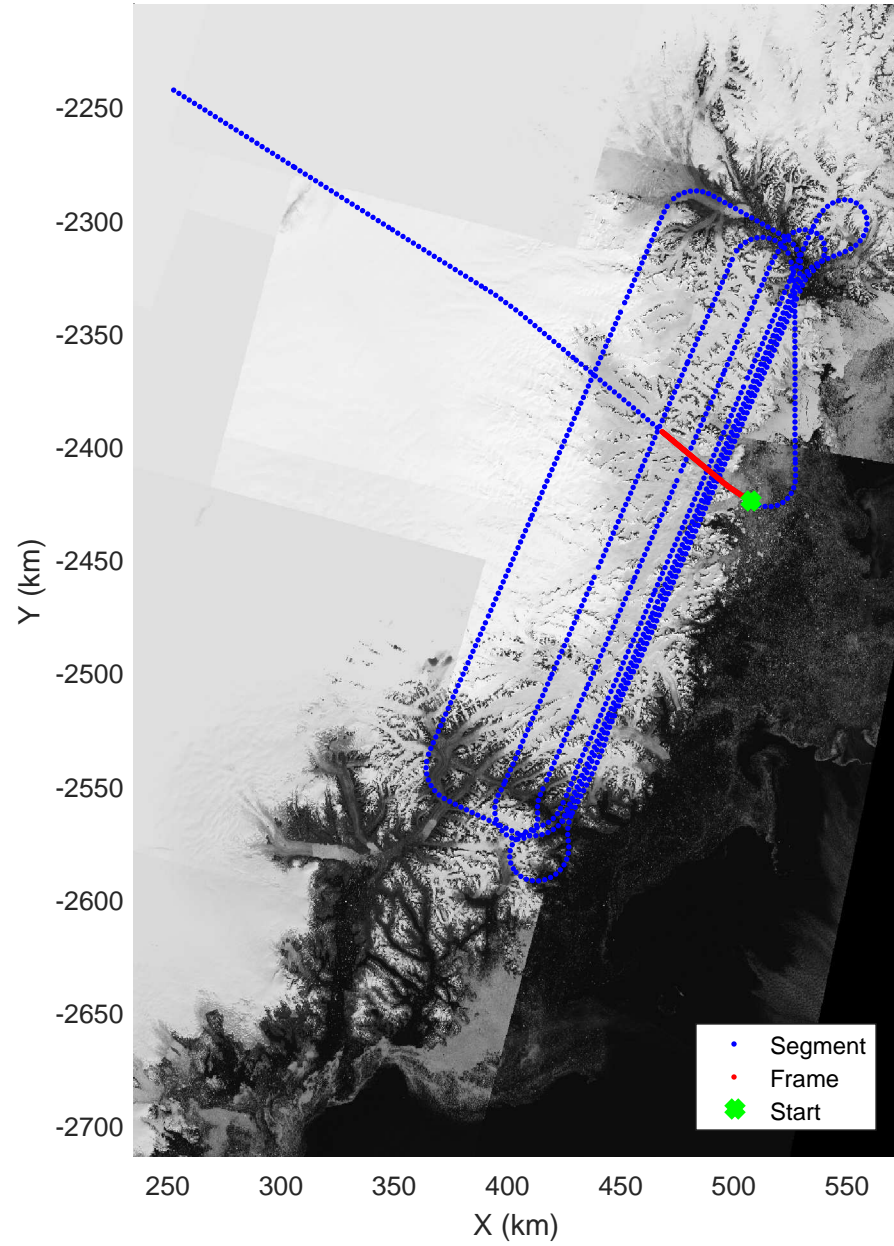


rds 2010\_Greenland\_DC8: "LVIS Southeast 01" 20100414\_02\_047: 19:34:02.5 to 19:37:05.5 GPS






LVIS Southeast 01  
20100414\_02\_048  
Polar Stereograph 70N/-45E




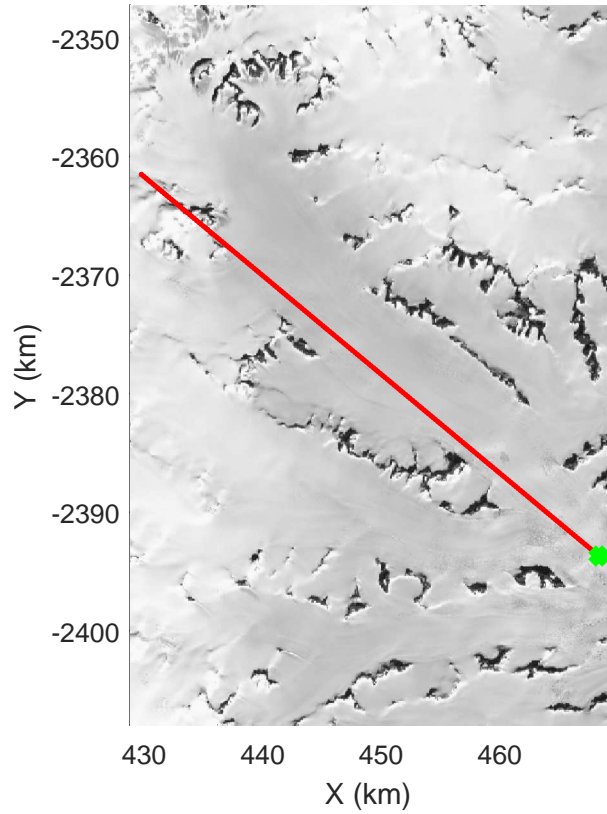
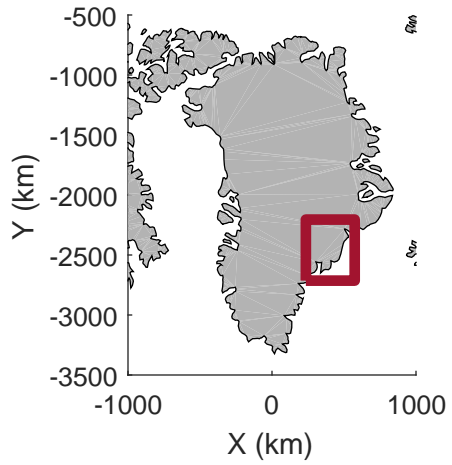


rds 2010\_Greenland\_DC8: "LVIS Southeast 01" 20100414\_02\_048: 19:37:05.9 to 19:41:17.2 GPS

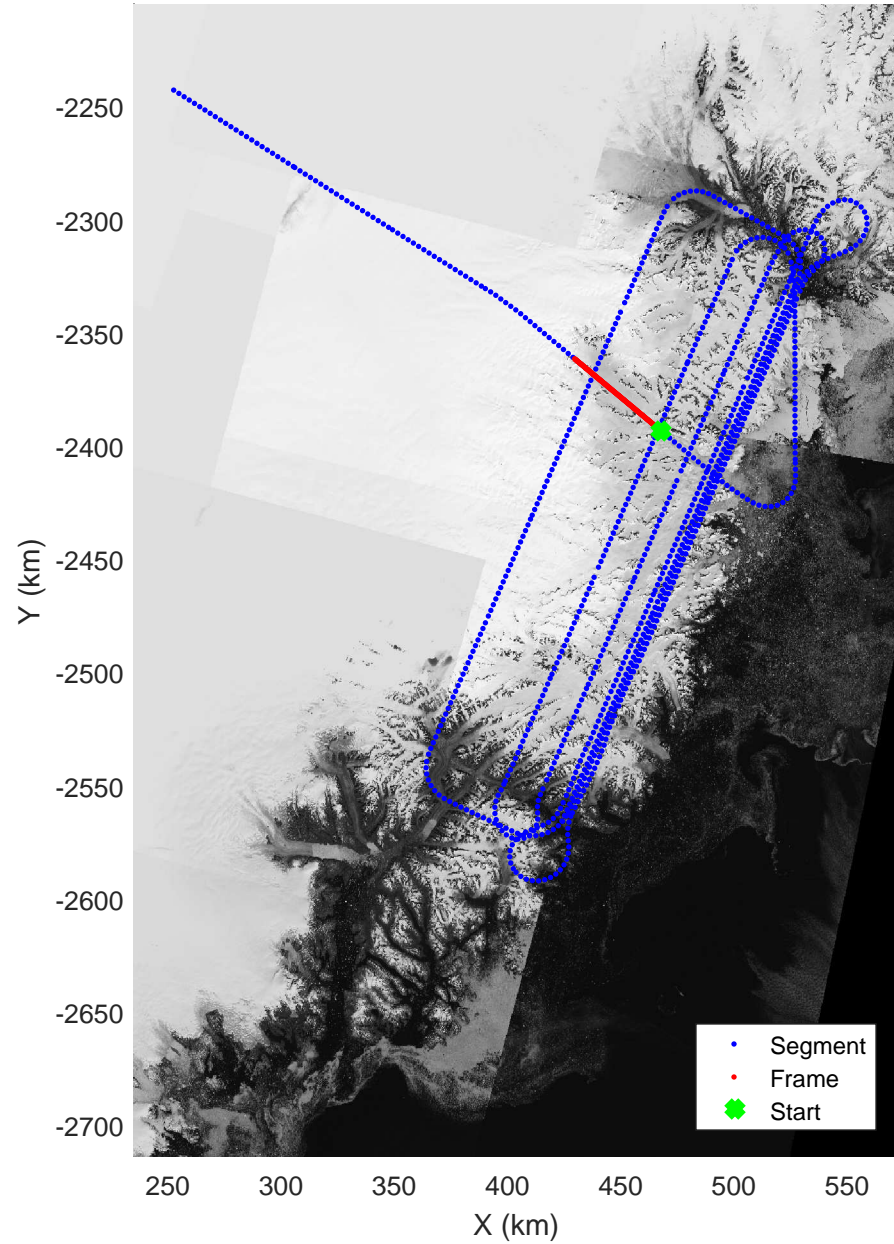


rds 2010\_Greenland\_DC8: "LVIS Southeast 01" 20100414\_02\_048: 19:37:05.9 to 19:41:17.2 GPS






LVIS Southeast 01  
 20100414\_02\_049  
 Polar Stereograph 70N/-45E




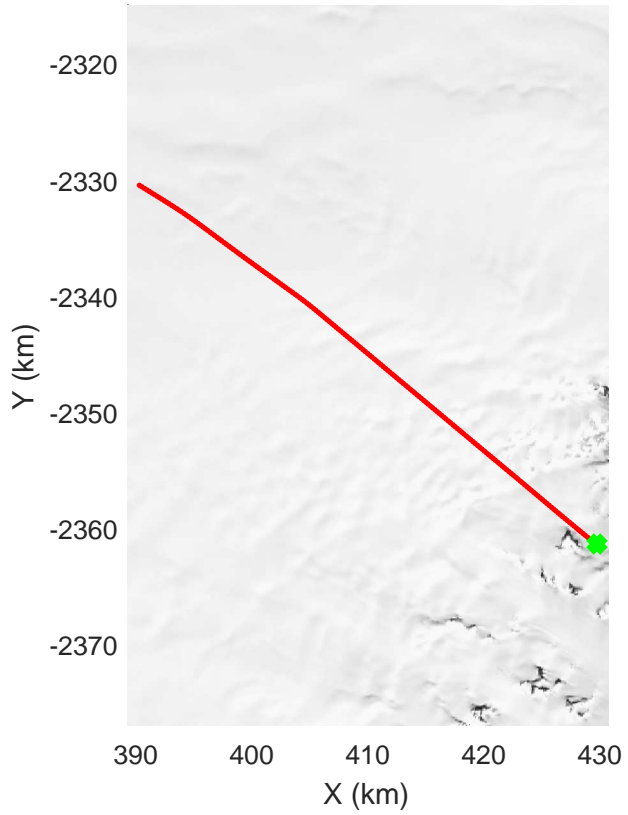
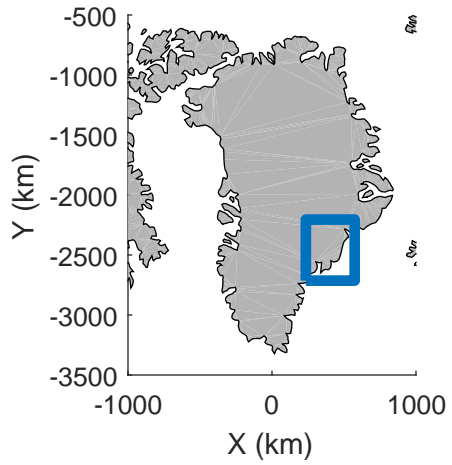


rds 2010\_Greenland\_DC8: "LVIS Southeast 01" 20100414\_02\_049: 19:41:17.6 to 19:45:17.1 GPS

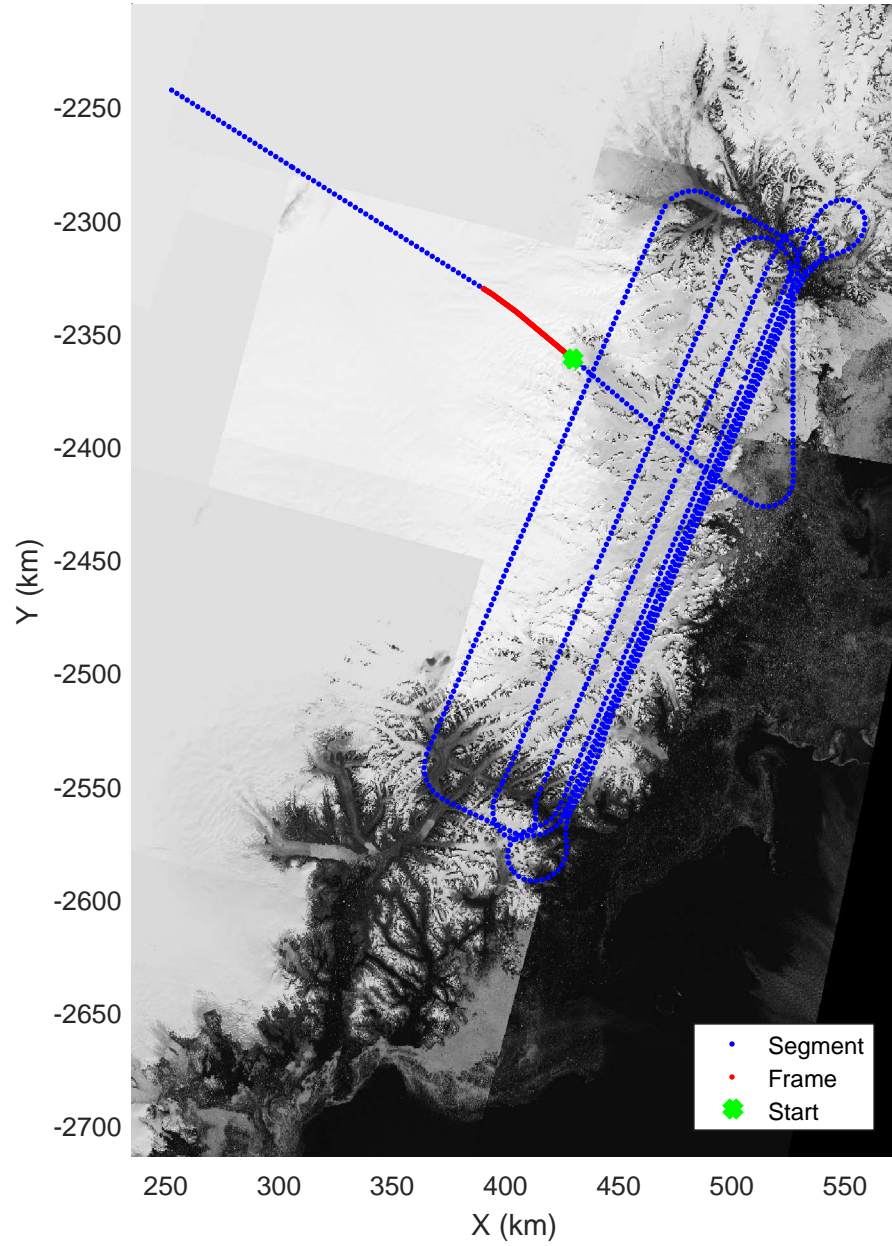


rds 2010\_Greenland\_DC8: "LVIS Southeast 01" 20100414\_02\_049: 19:41:17.6 to 19:45:17.1 GPS






LVIS Southeast 01  
20100414\_02\_050  
Polar Stereograph 70N/-45E




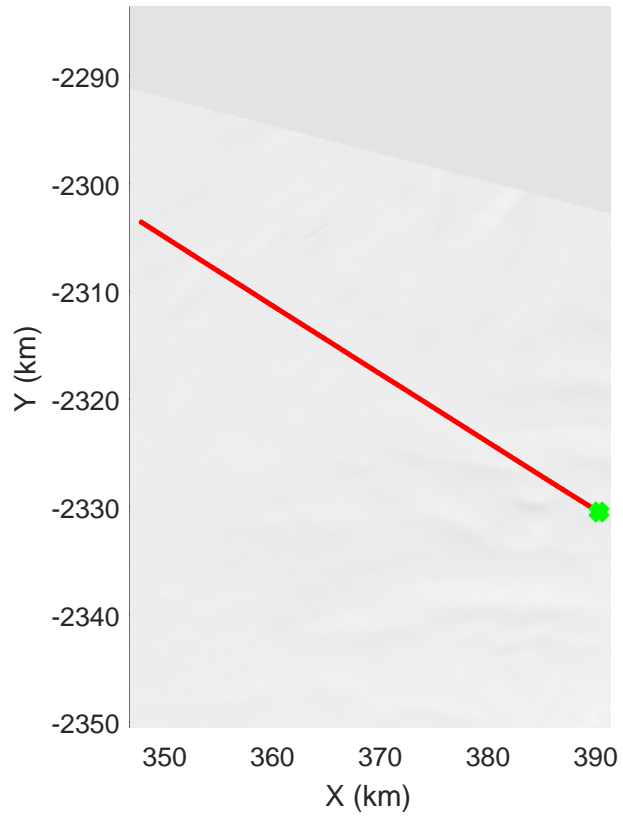
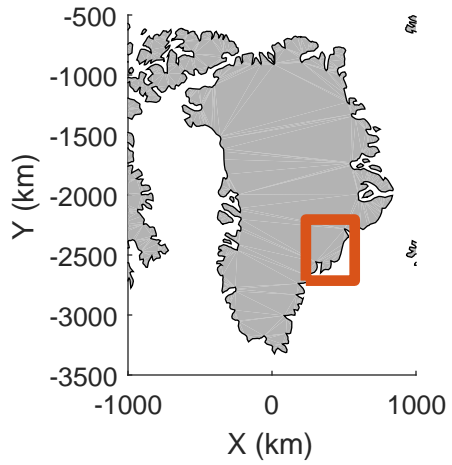


rds 2010\_Greenland\_DC8: "LVIS Southeast 01" 20100414\_02\_050: 19:45:17.3 to 19:49:16.8 GPS




rds 2010\_Greenland\_DC8: "LVIS Southeast 01" 20100414\_02\_050: 19:45:17.3 to 19:49:16.8 GPS






LVIS Southeast 01  
 20100414\_02\_051  
 Polar Stereograph 70N/-45E

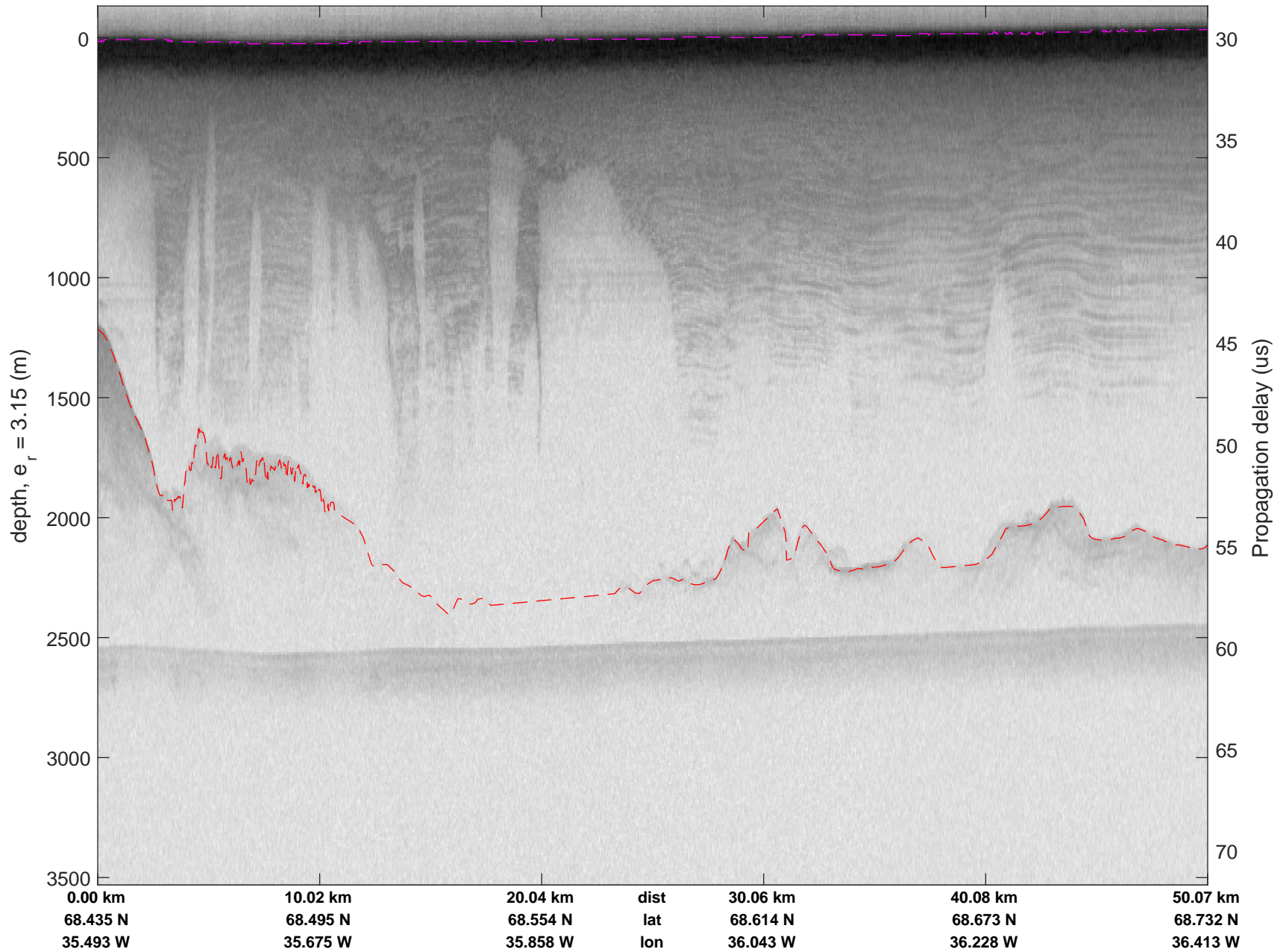


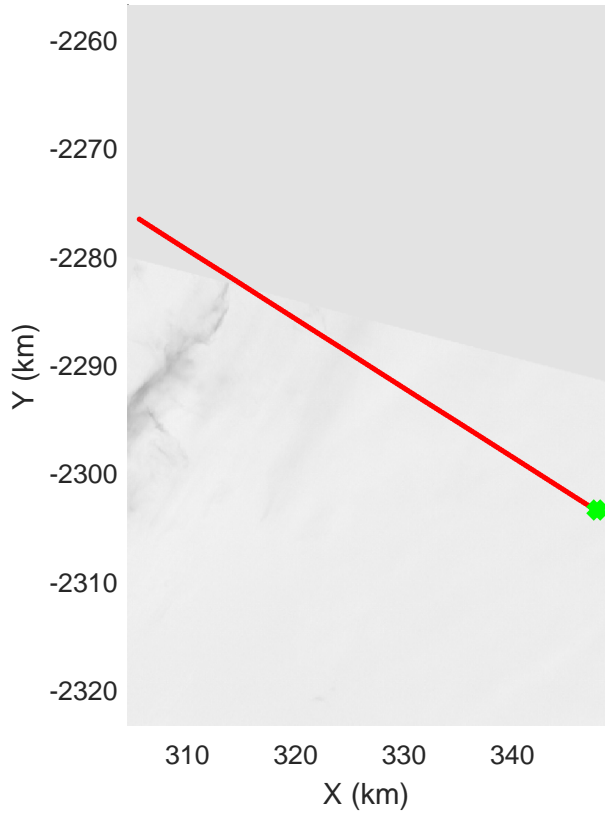
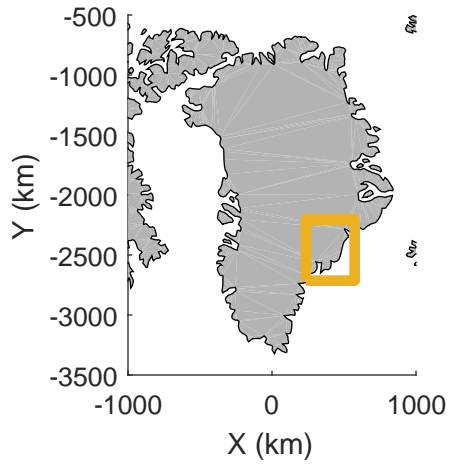


rds 2010\_Greenland\_DC8: "LVIS Southeast 01" 20100414\_02\_051: 19:49:17.1 to 19:53:23.5 GPS




rds 2010\_Greenland\_DC8: "LVIS Southeast 01" 20100414\_02\_051: 19:49:17.1 to 19:53:23.5 GPS






LVIS Southeast 01  
 20100414\_02\_052  
 Polar Stereograph 70N/-45E

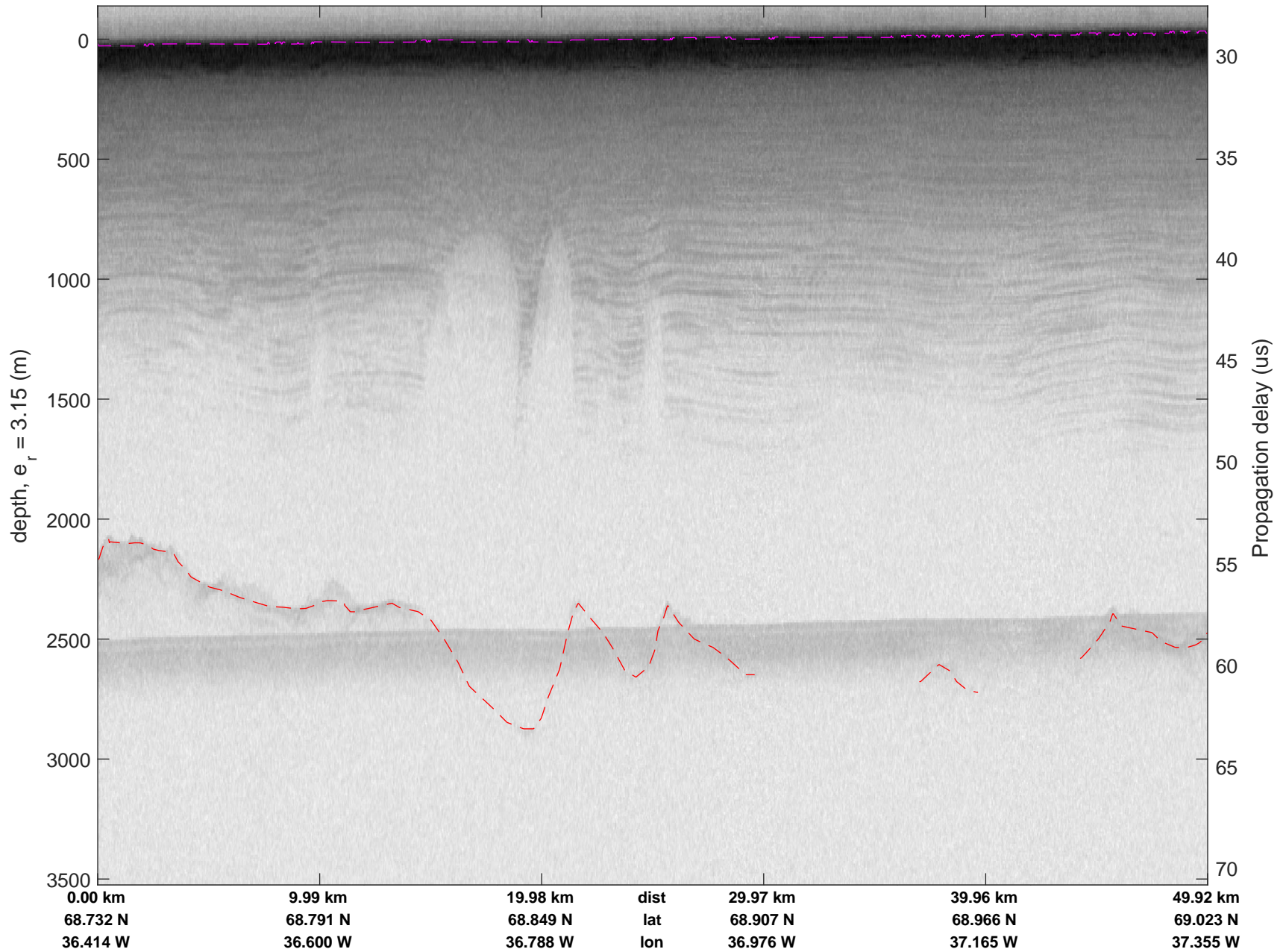


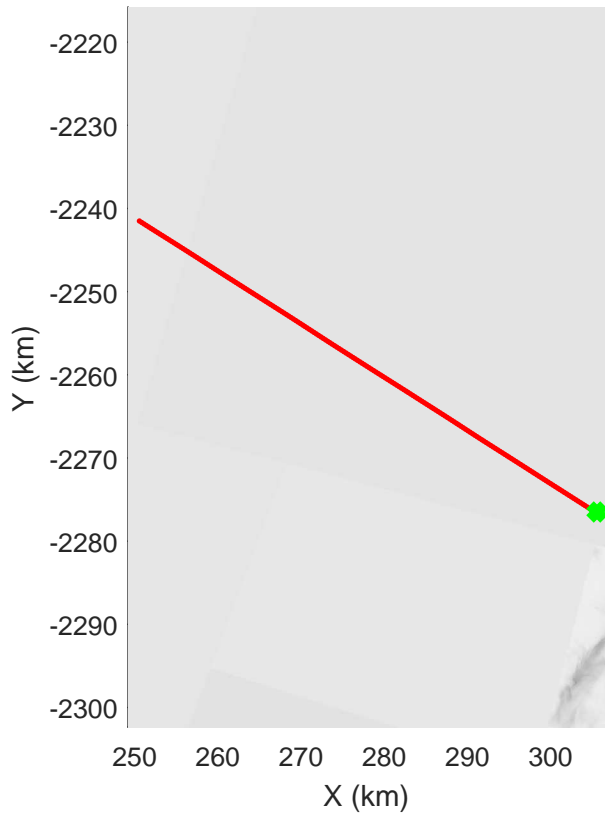
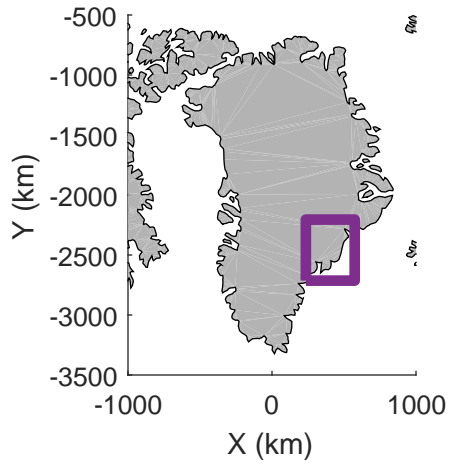


rds 2010\_Greenland\_DC8: "LVIS Southeast 01" 20100414\_02\_052: 19:53:23.9 to 19:57:36.2 GPS

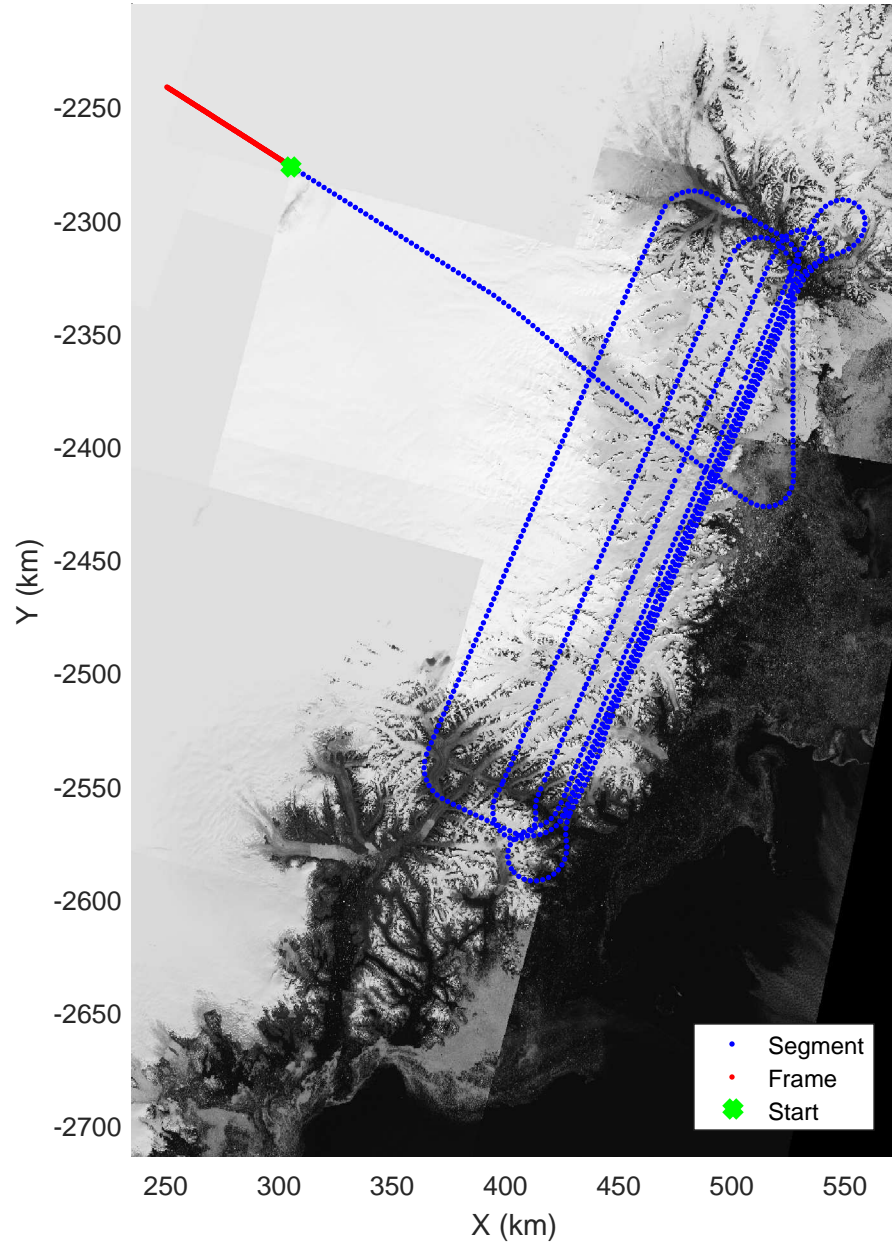


rds 2010\_Greenland\_DC8: "LVIS Southeast 01" 20100414\_02\_052: 19:53:23.9 to 19:57:36.2 GPS






LVIS Southeast 01  
 20100414\_02\_053  
 Polar Stereograph 70N/-45E





rds 2010\_Greenland\_DC8: "LVIS Southeast 01" 20100414\_02\_053: 19:57:36.5 to 20:03:04.1 GPS



rds 2010\_Greenland\_DC8: "LVIS Southeast 01" 20100414\_02\_053: 19:57:36.5 to 20:03:04.1 GPS

