

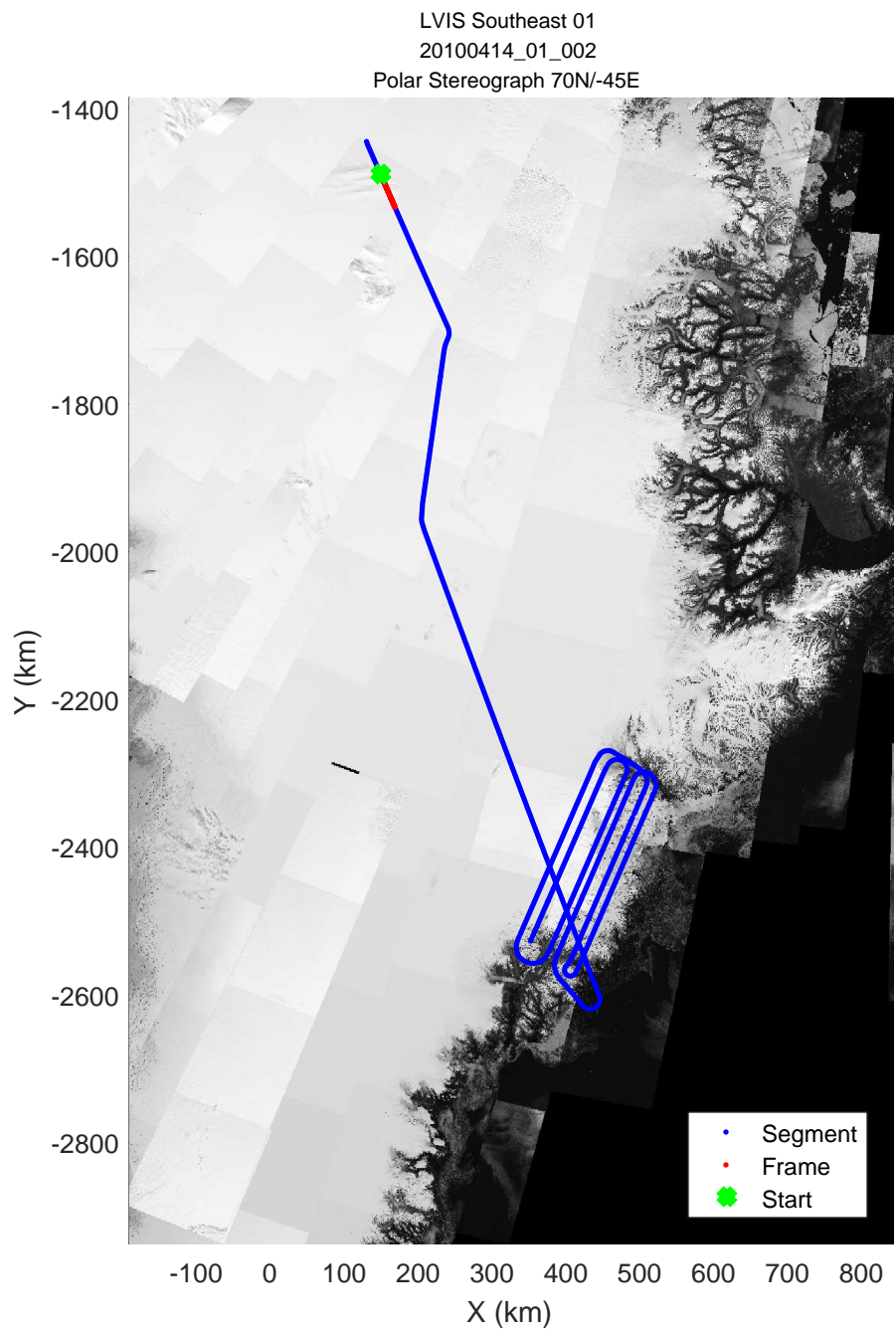
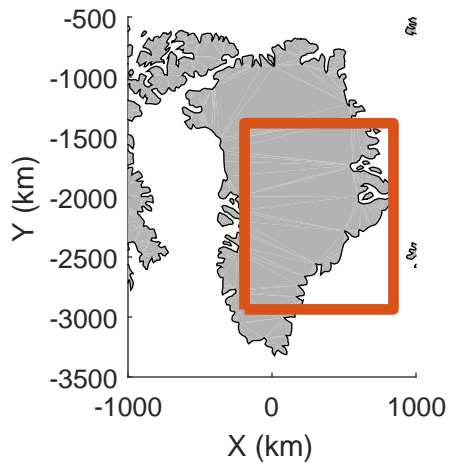


rds 2010_Greenland_DC8: "LVIS Southeast 01" 20100414_01_001: 12:10:05.8 to 12:13:59.1 GPS




rds 2010_Greenland_DC8: "LVIS Southeast 01" 20100414_01_001: 12:10:05.8 to 12:13:59.1 GPS




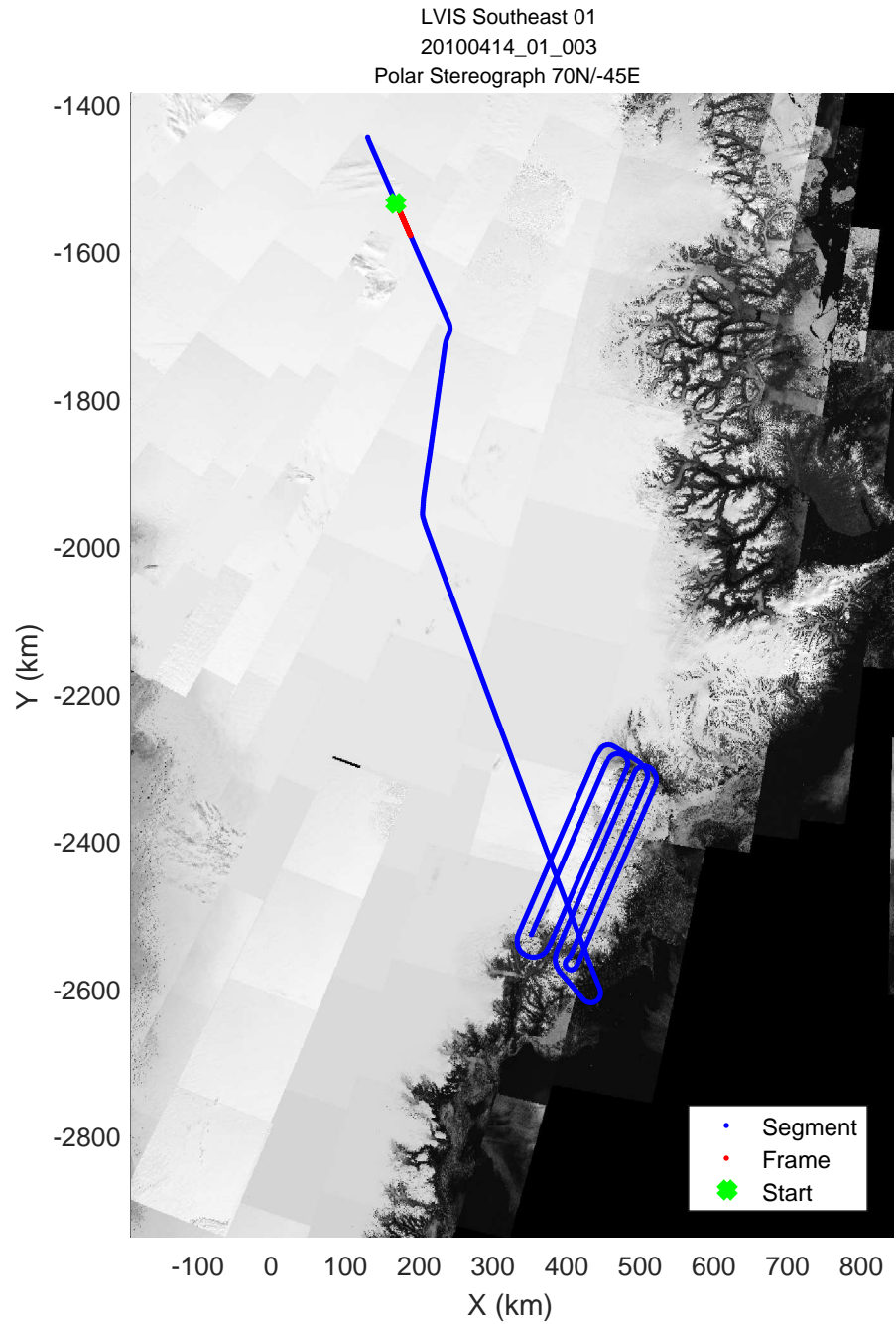
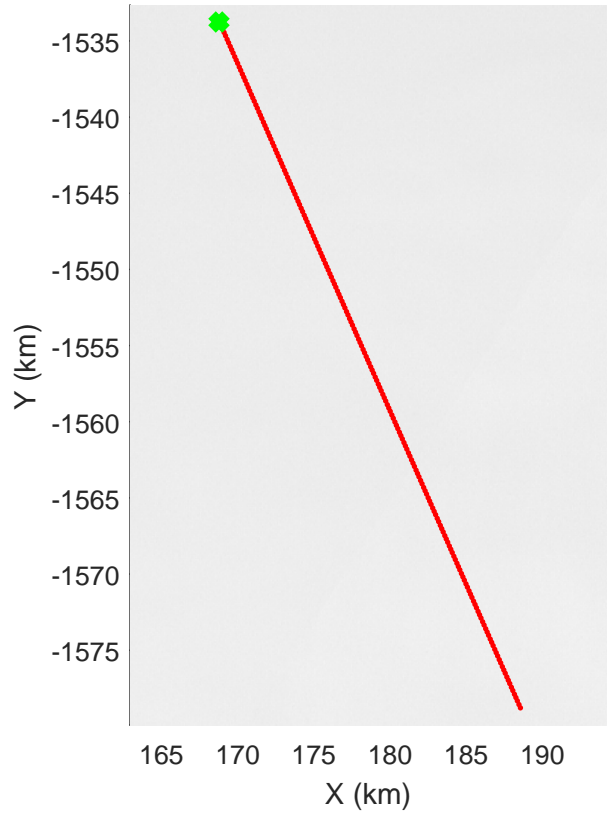
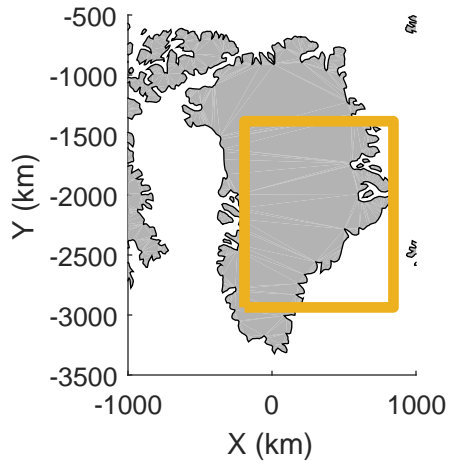


rds 2010_Greenland_DC8: "LVIS Southeast 01" 20100414_01_002: 12:13:59.3 to 12:17:29.0 GPS




rds 2010_Greenland_DC8: "LVIS Southeast 01" 20100414_01_002: 12:13:59.3 to 12:17:29.0 GPS




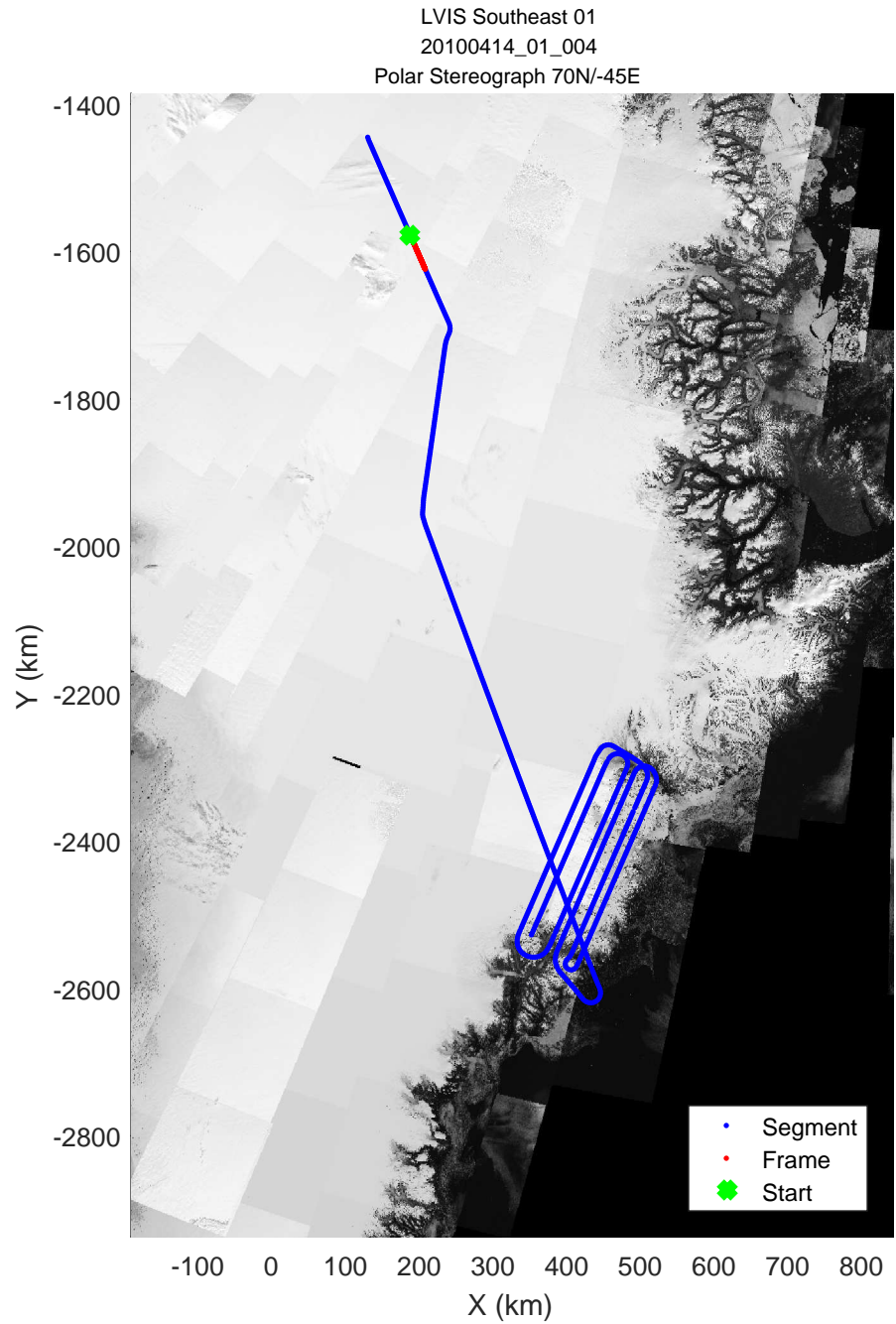
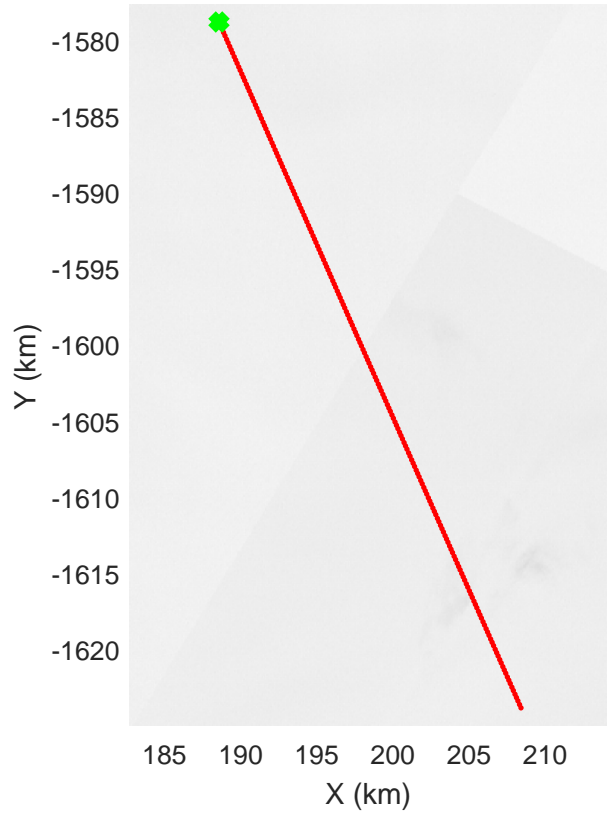
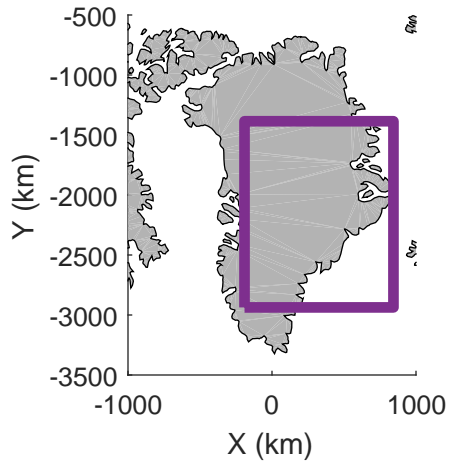


rds 2010_Greenland_DC8: "LVIS Southeast 01" 20100414_01_003: 12:17:29.3 to 12:20:59.4 GPS




rds 2010_Greenland_DC8: "LVIS Southeast 01" 20100414_01_003: 12:17:29.3 to 12:20:59.4 GPS

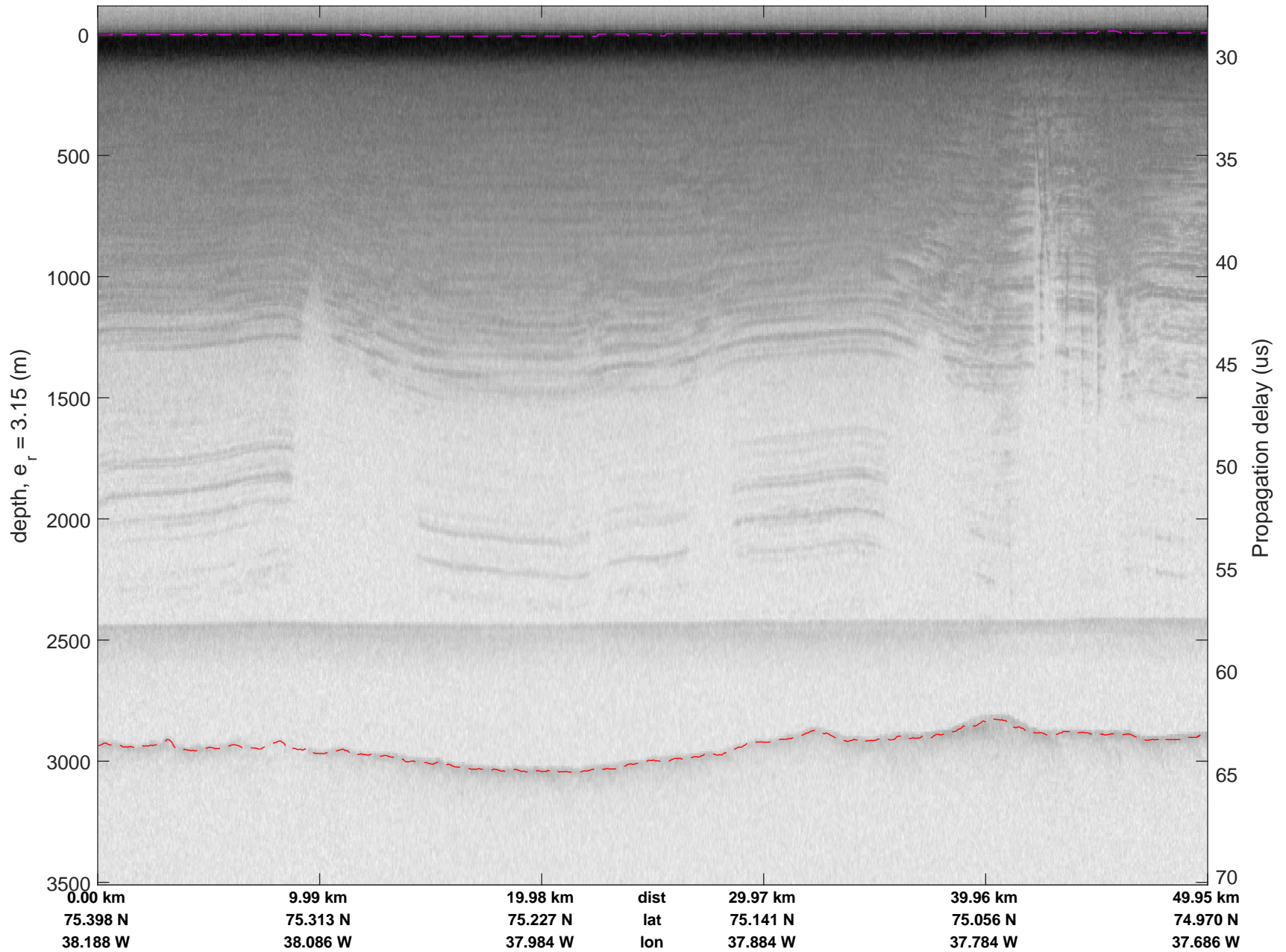


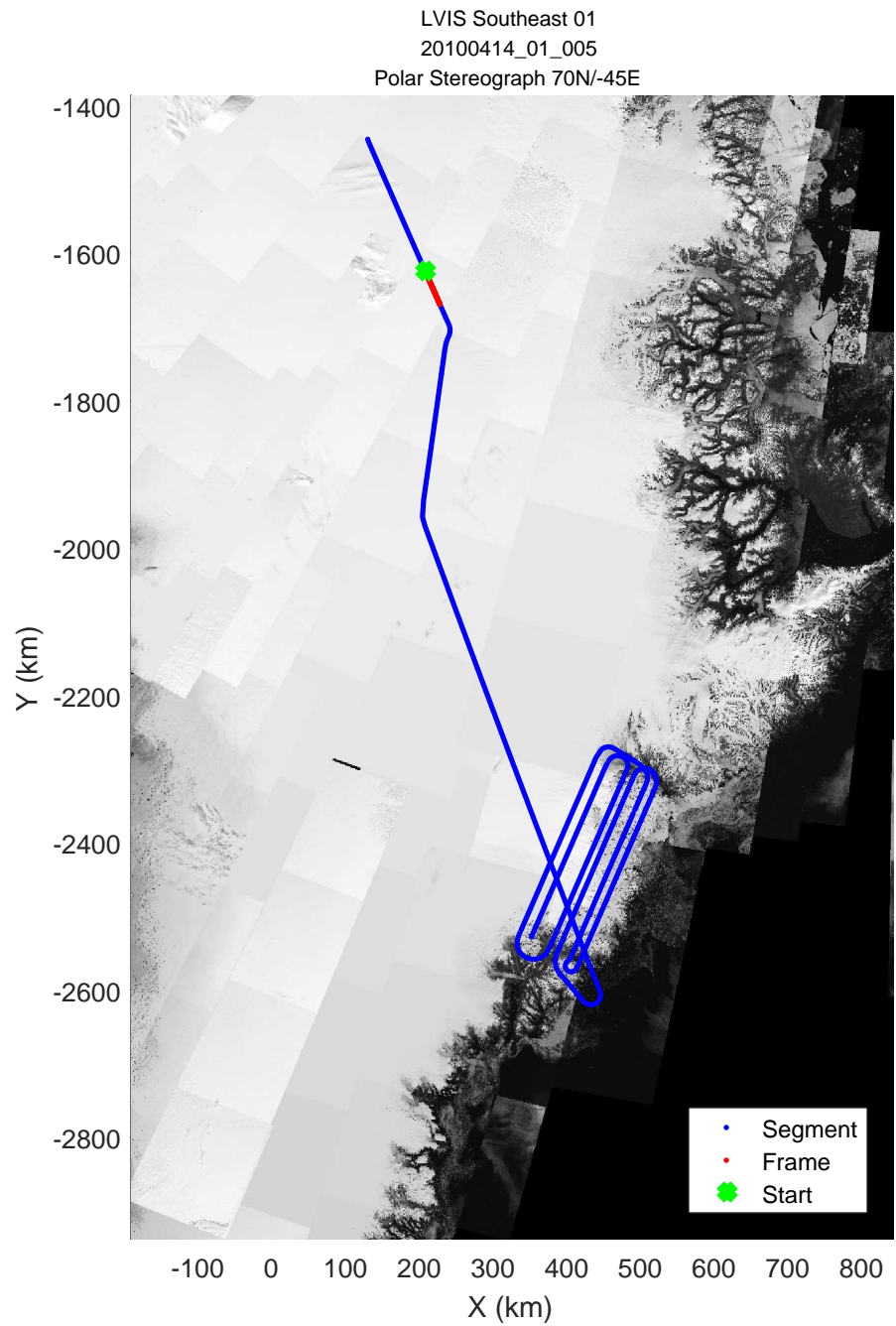
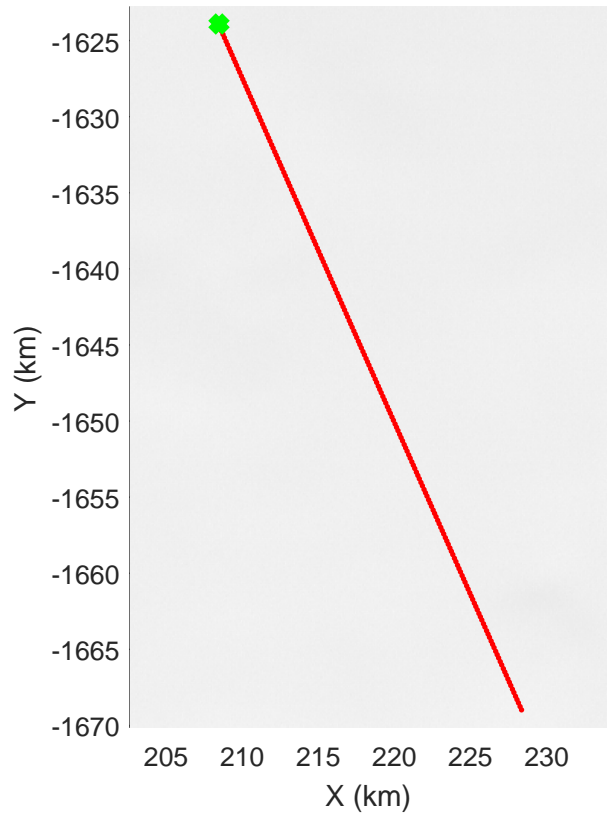
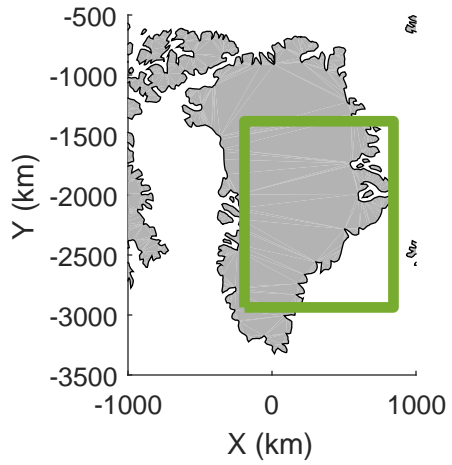


rds 2010_Greenland_DC8: "LVIS Southeast 01" 20100414_01_004: 12:20:59.7 to 12:24:30.3 GPS




rds 2010_Greenland_DC8: "LVIS Southeast 01" 20100414_01_004: 12:20:59.7 to 12:24:30.3 GPS




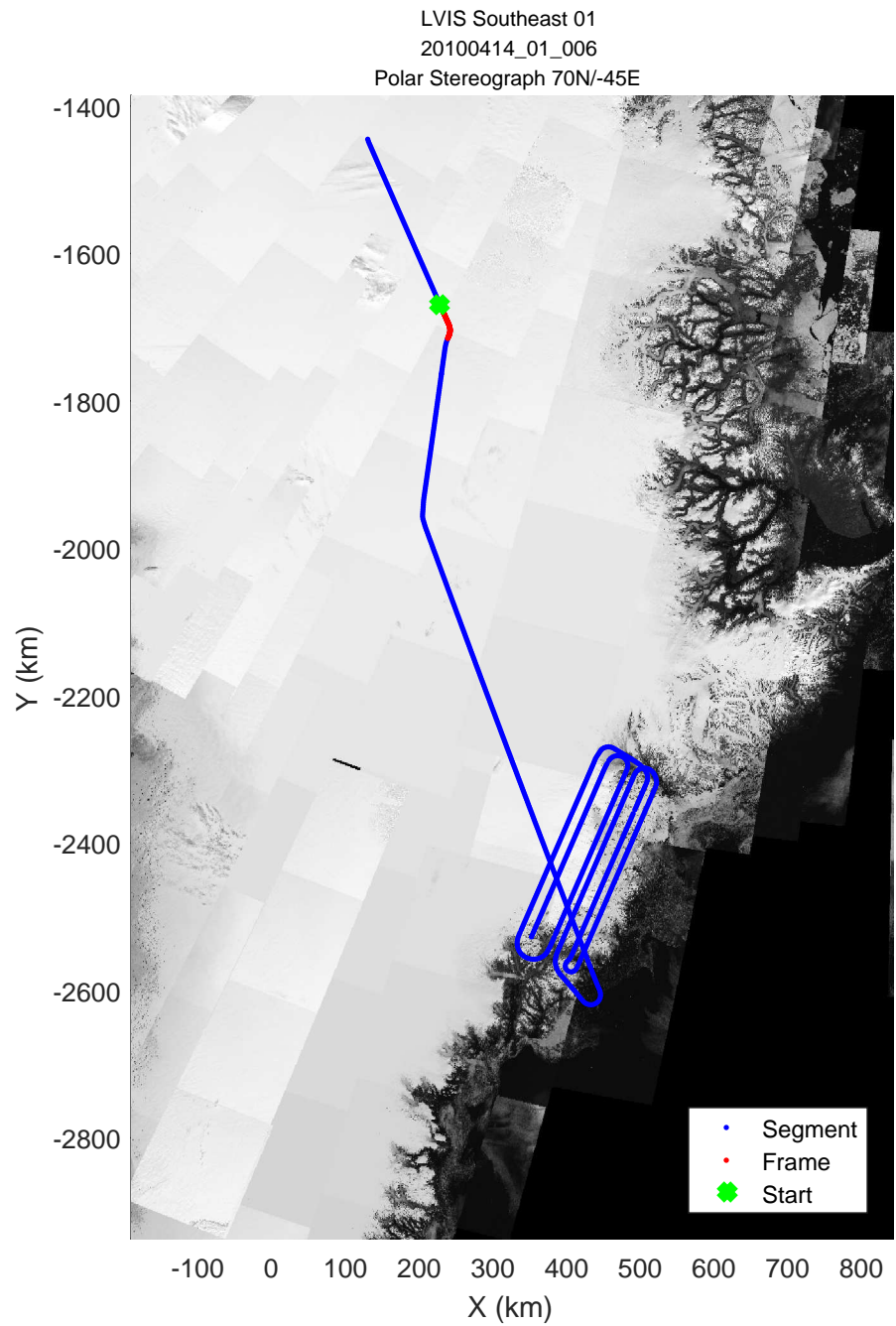
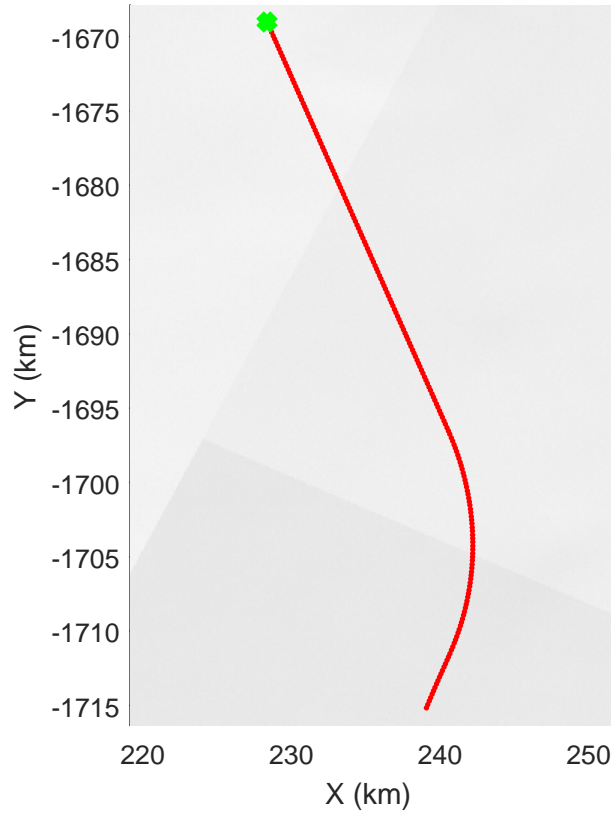
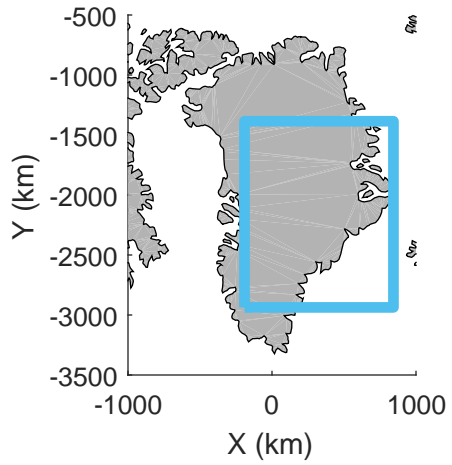


rds 2010_Greenland_DC8: "LVIS Southeast 01" 20100414_01_005: 12:24:30.5 to 12:28:01.8 GPS




rds 2010_Greenland_DC8: "LVIS Southeast 01" 20100414_01_005: 12:24:30.5 to 12:28:01.8 GPS

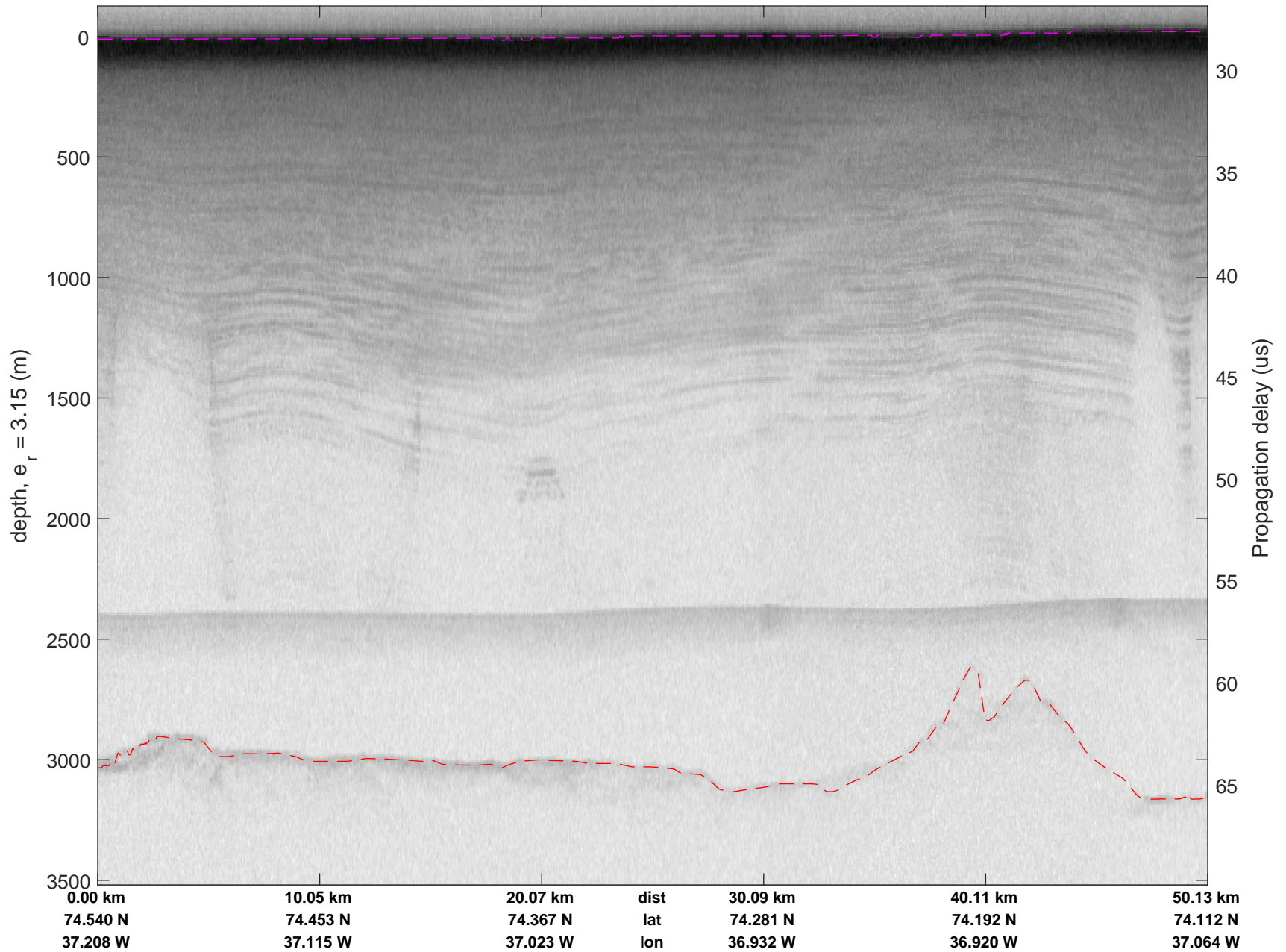


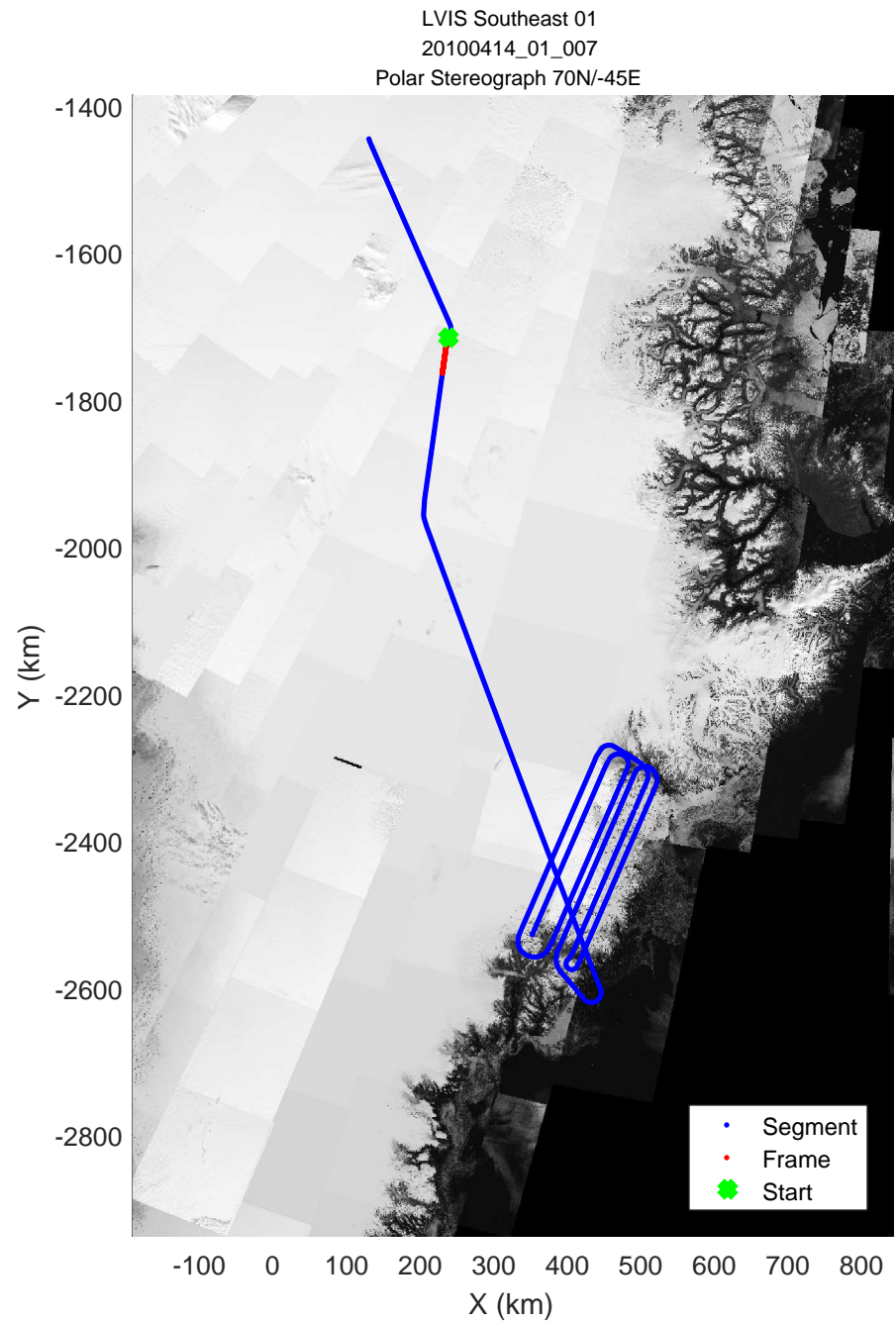
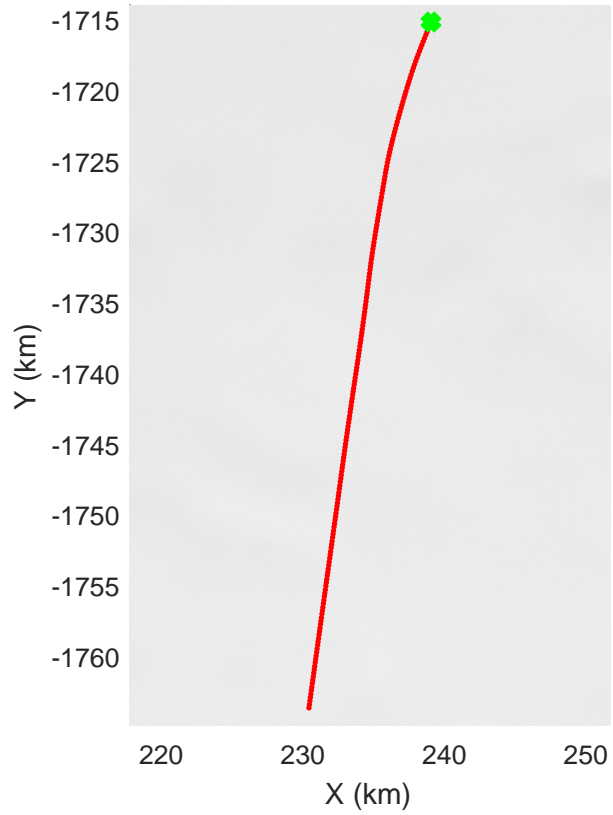
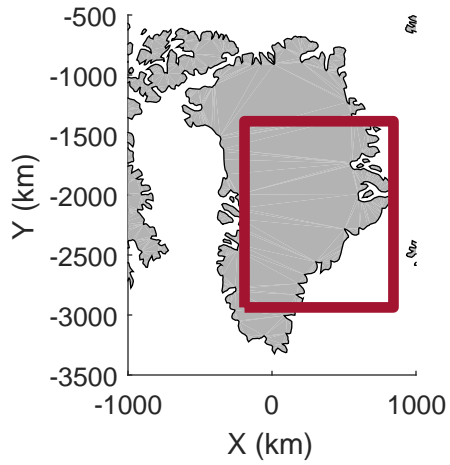


rds 2010_Greenland_DC8: "LVIS Southeast 01" 20100414_01_006: 12:28:02.0 to 12:31:38.6 GPS




rds 2010_Greenland_DC8: "LVIS Southeast 01" 20100414_01_006: 12:28:02.0 to 12:31:38.6 GPS




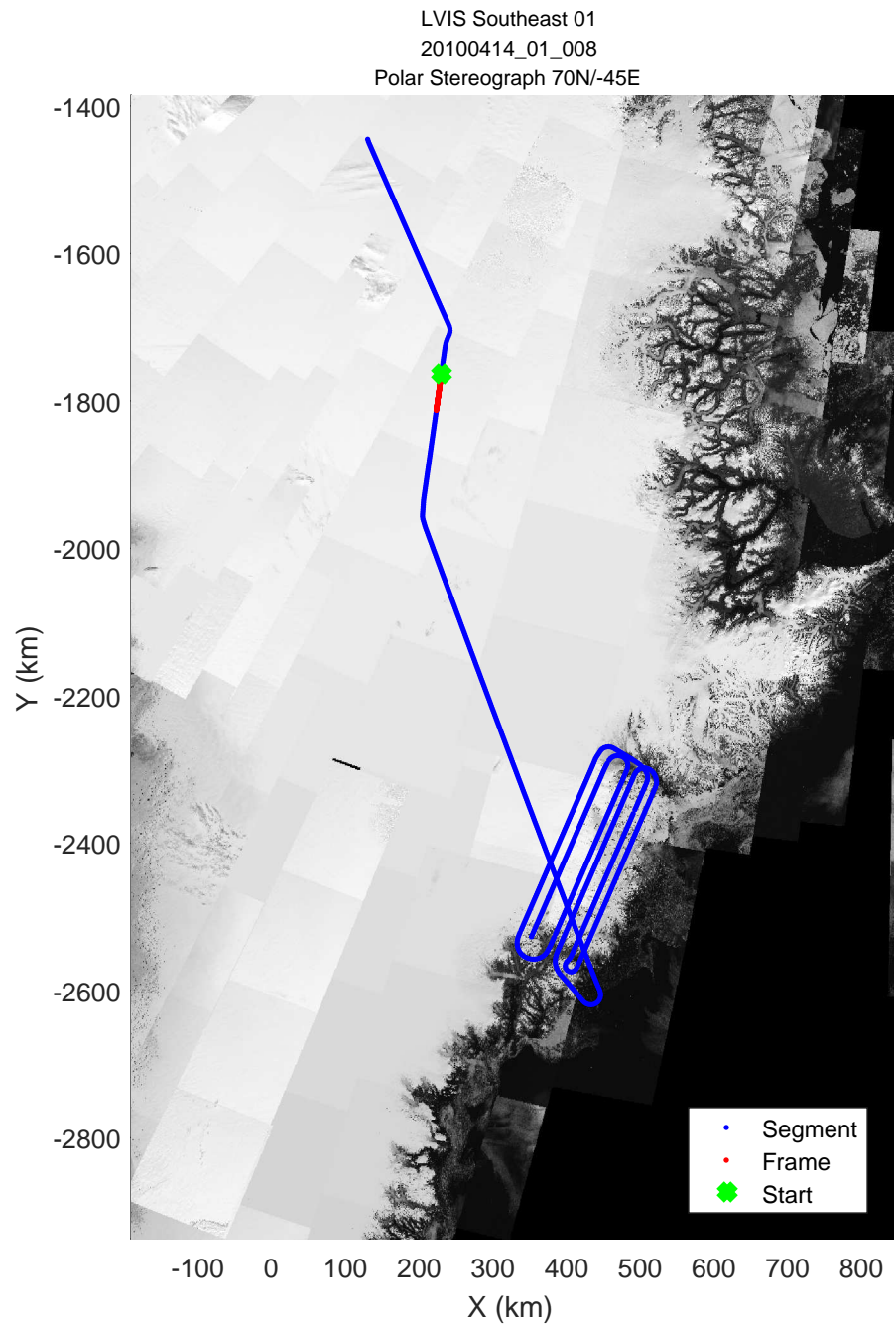
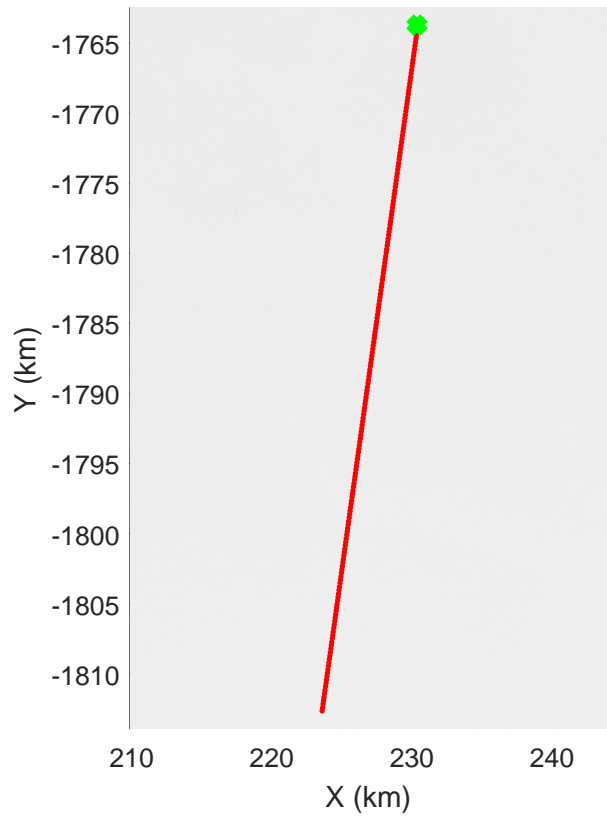
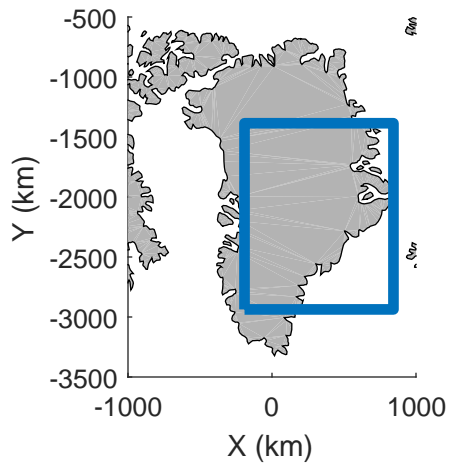


rds 2010_Greenland_DC8: "LVIS Southeast 01" 20100414_01_007: 12:31:38.9 to 12:35:23.6 GPS




rds 2010_Greenland_DC8: "LVIS Southeast 01" 20100414_01_007: 12:31:38.9 to 12:35:23.6 GPS




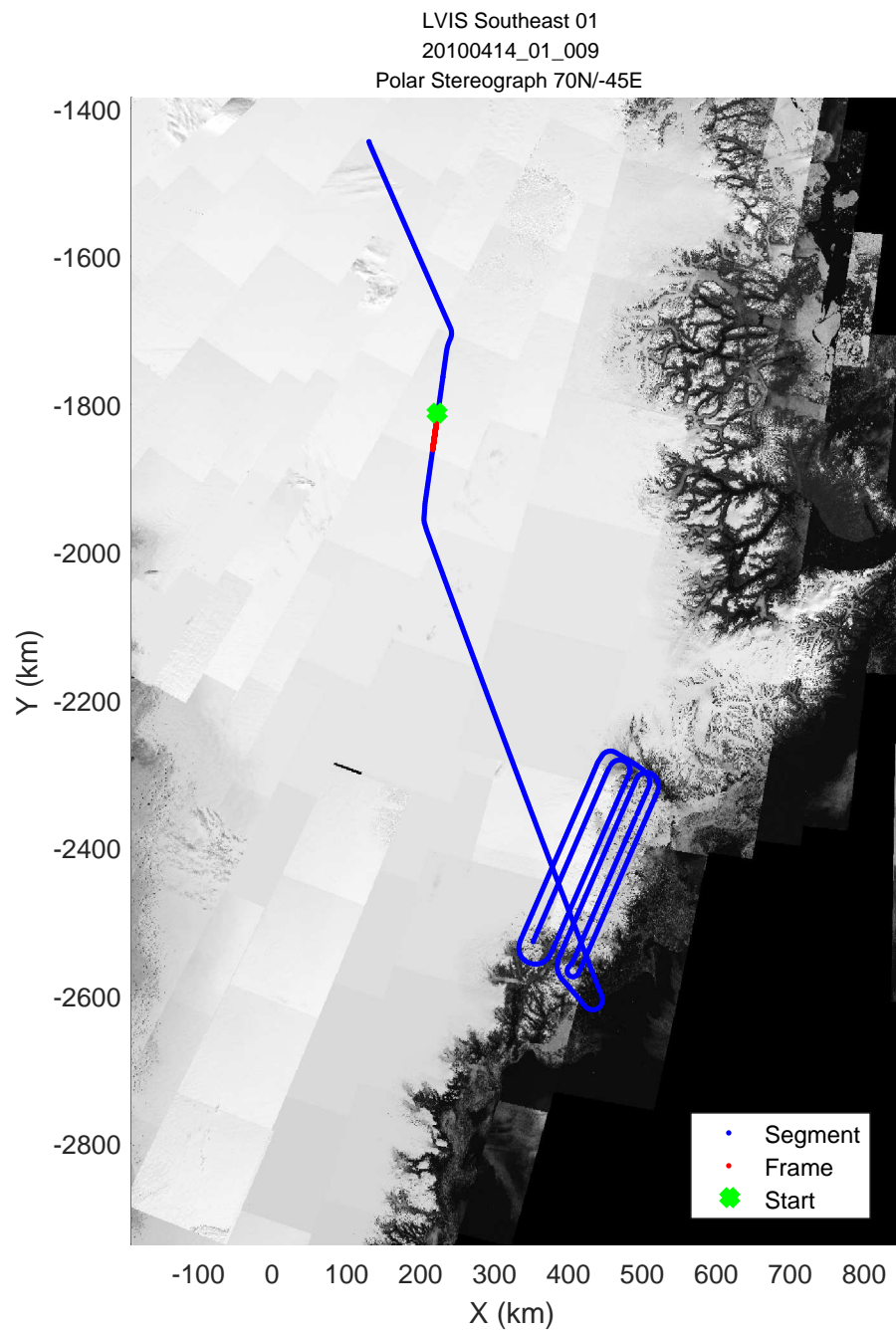
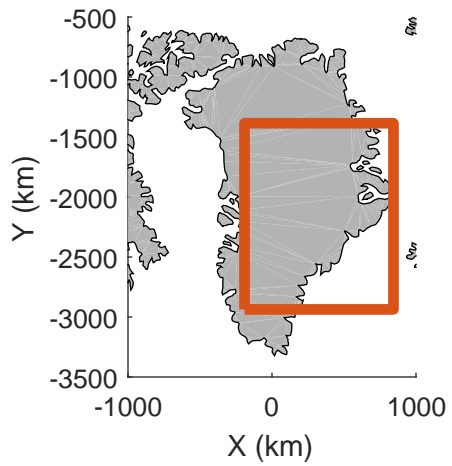


rds 2010_Greenland_DC8: "LVIS Southeast 01" 20100414_01_008: 12:35:23.9 to 12:39:10.0 GPS




rds 2010_Greenland_DC8: "LVIS Southeast 01" 20100414_01_008: 12:35:23.9 to 12:39:10.0 GPS




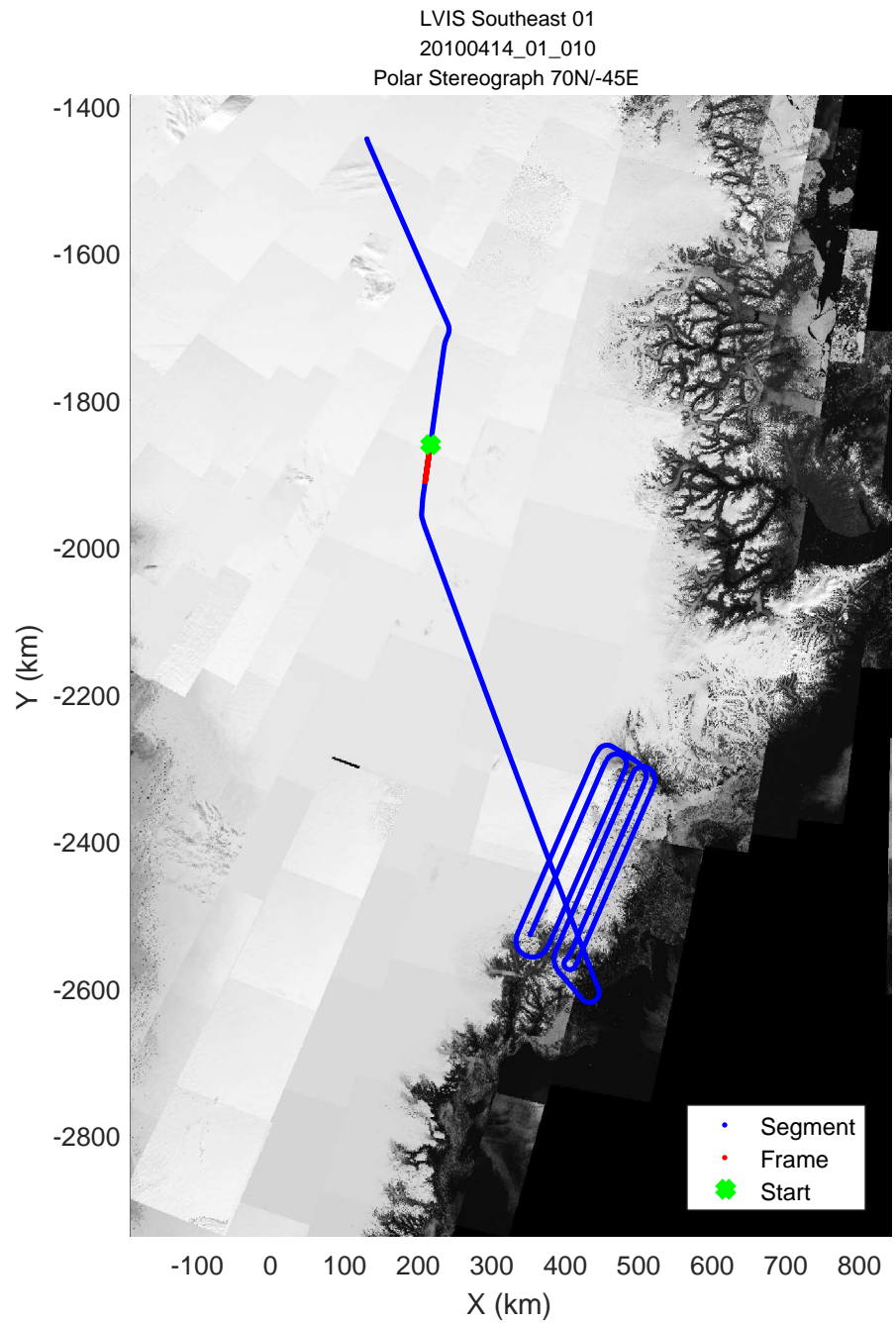
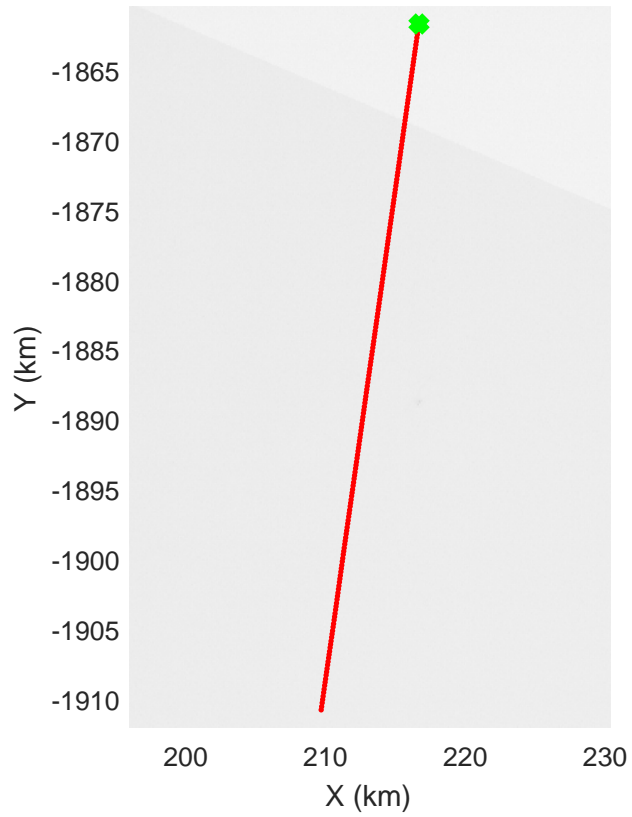
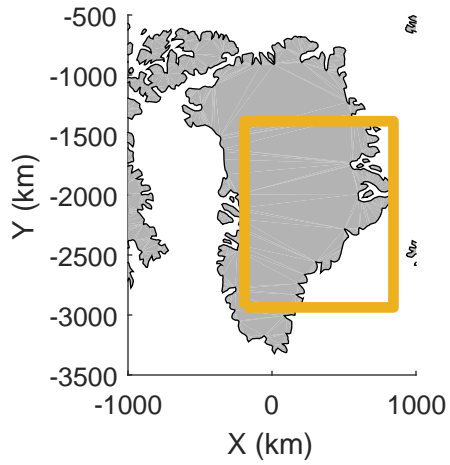


rds 2010_Greenland_DC8: "LVIS Southeast 01" 20100414_01_009: 12:39:10.2 to 12:42:56.6 GPS




rds 2010_Greenland_DC8: "LVIS Southeast 01" 20100414_01_009: 12:39:10.2 to 12:42:56.6 GPS

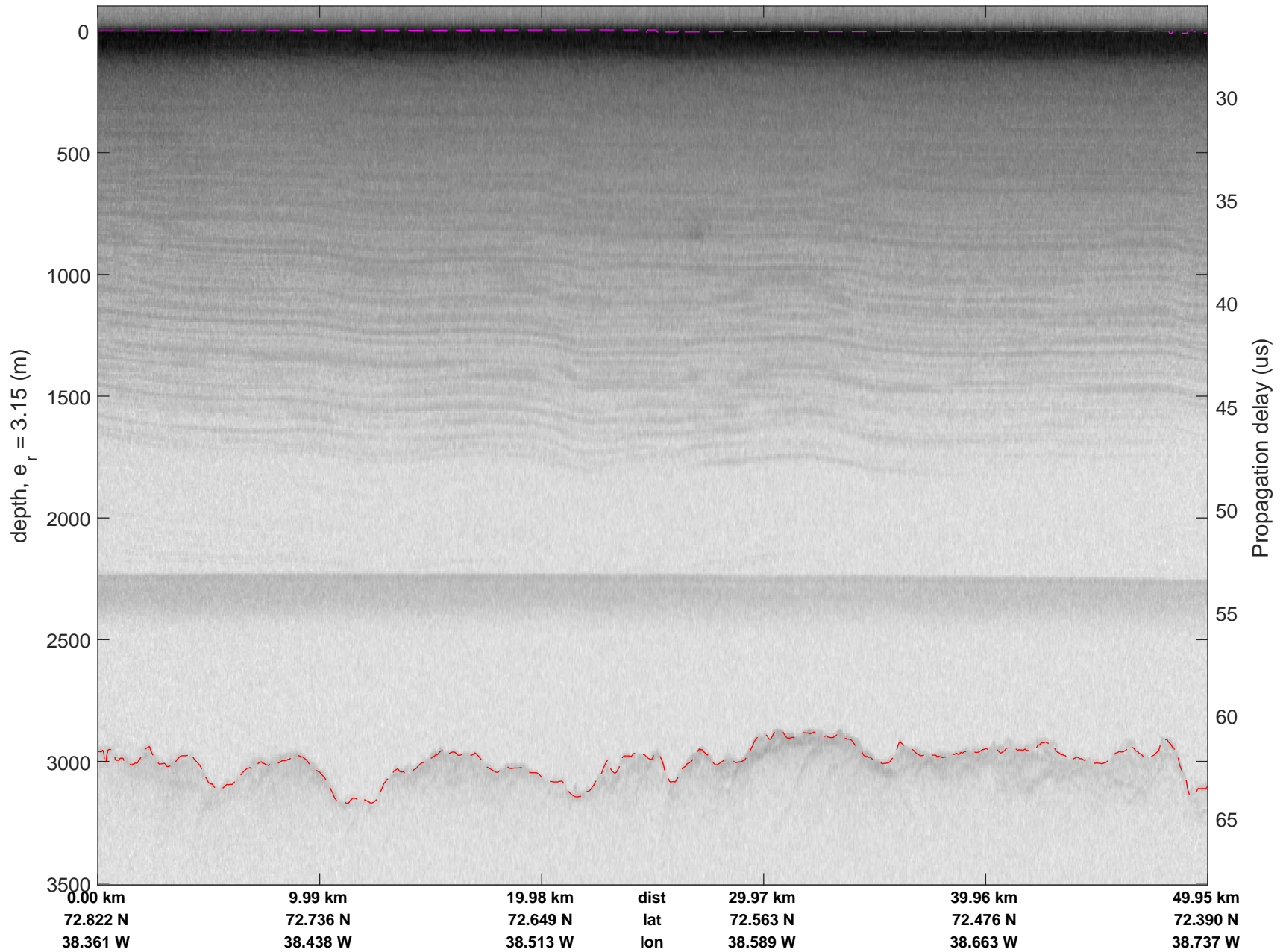


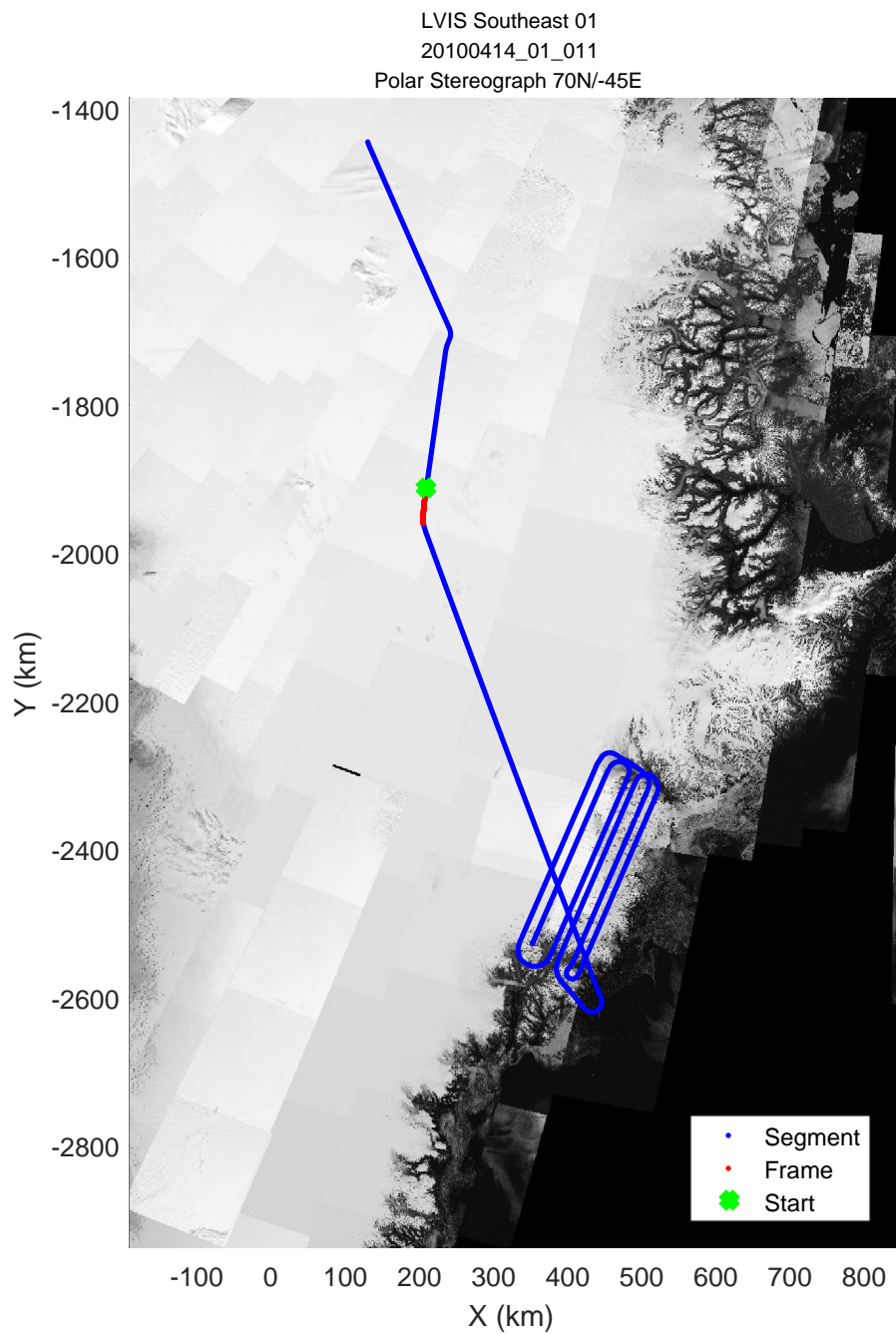
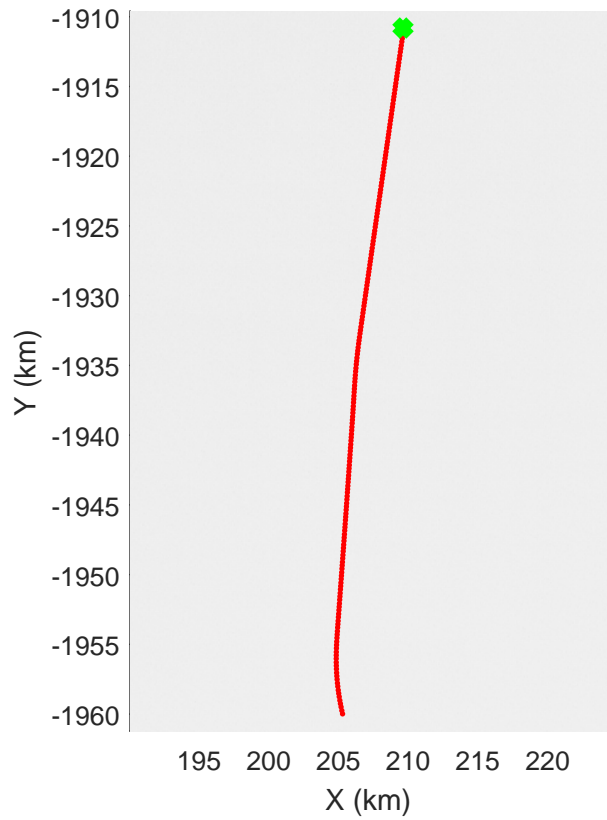
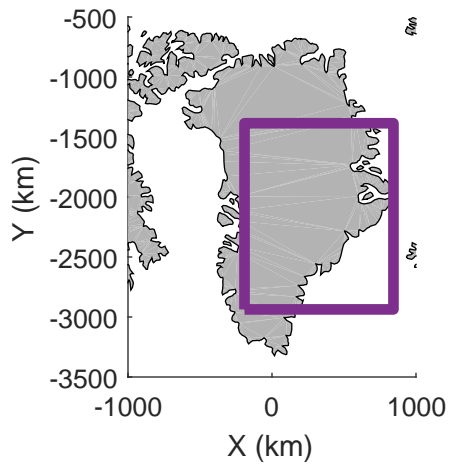


rds 2010_Greenland_DC8: "LVIS Southeast 01" 20100414_01_010: 12:42:56.8 to 12:46:43.2 GPS




rds 2010_Greenland_DC8: "LVIS Southeast 01" 20100414_01_010: 12:42:56.8 to 12:46:43.2 GPS

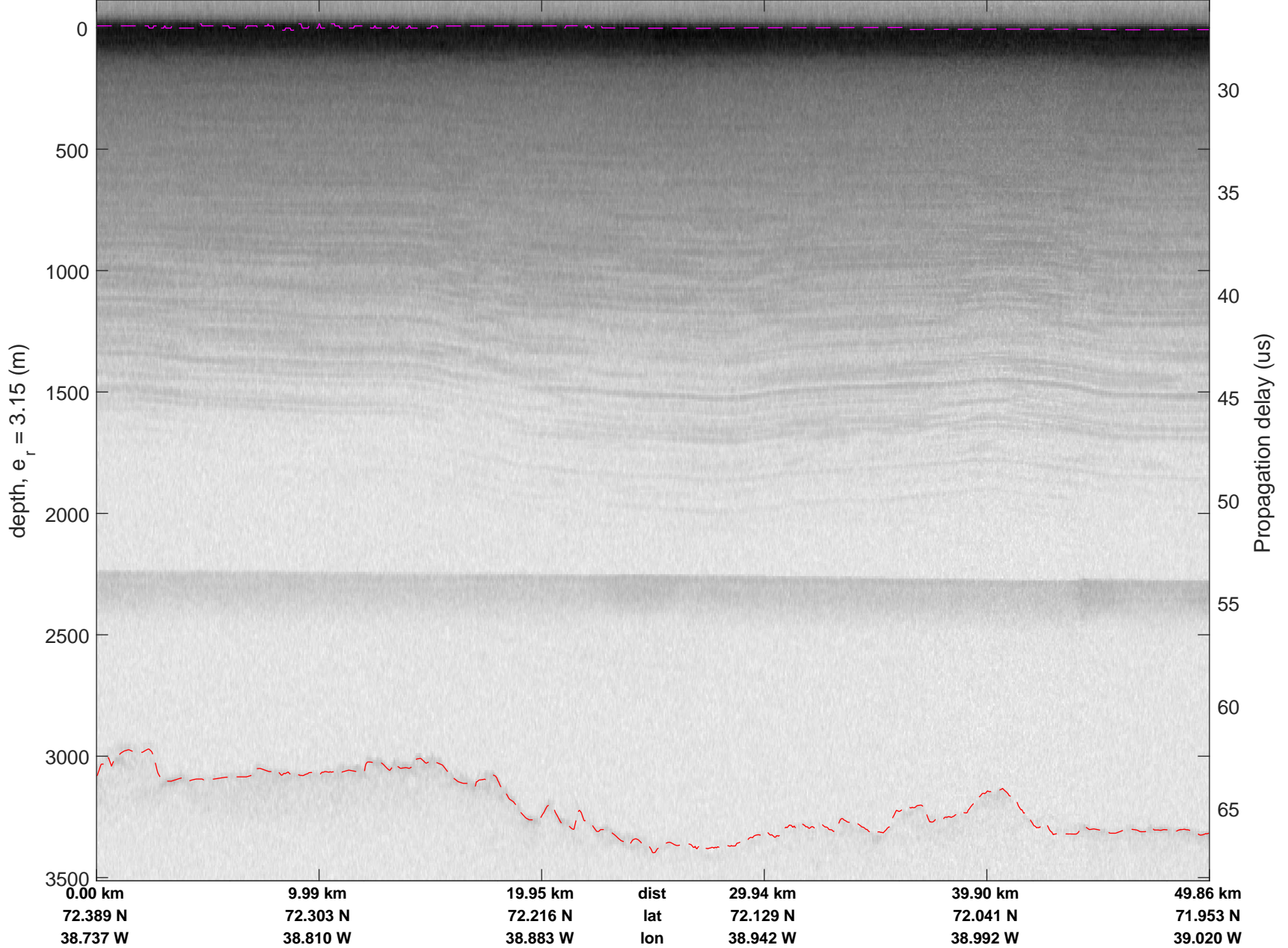


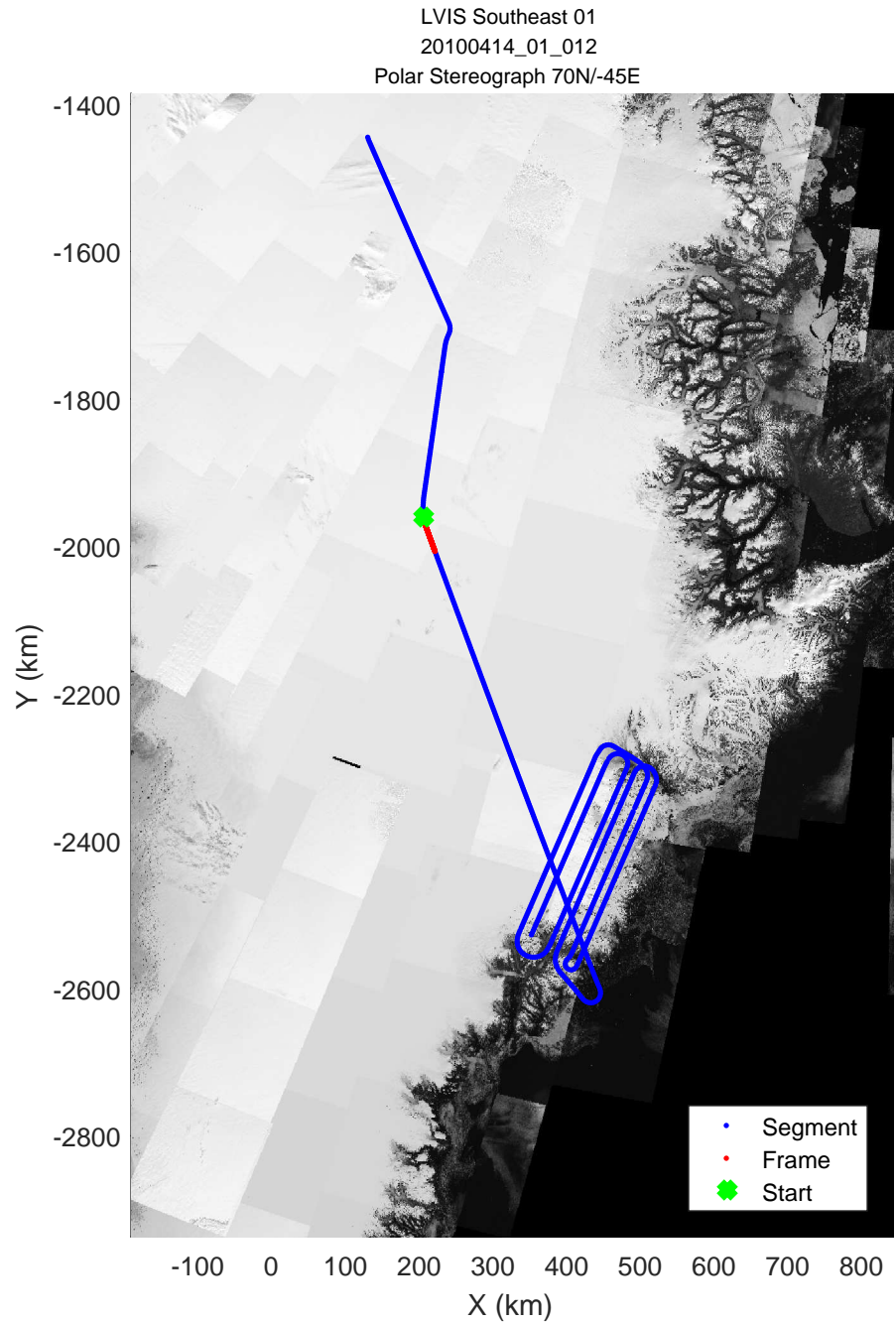
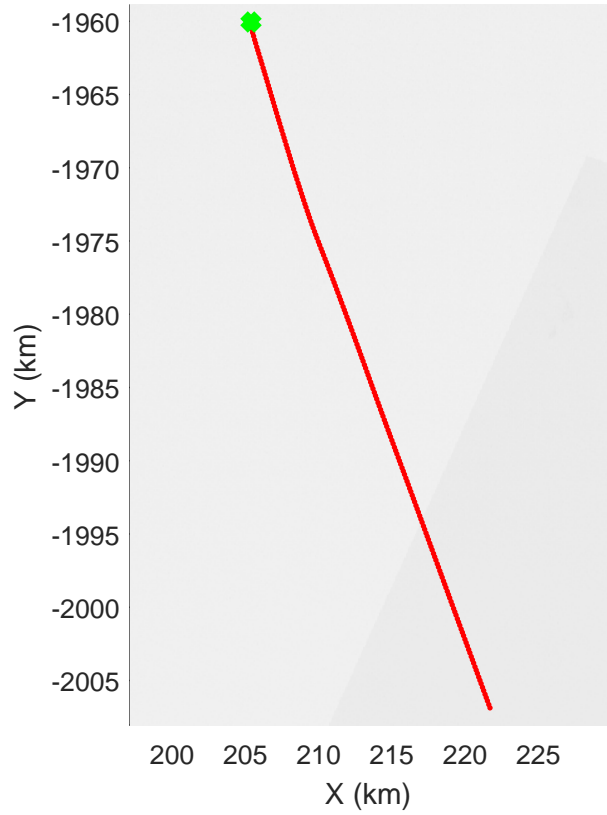
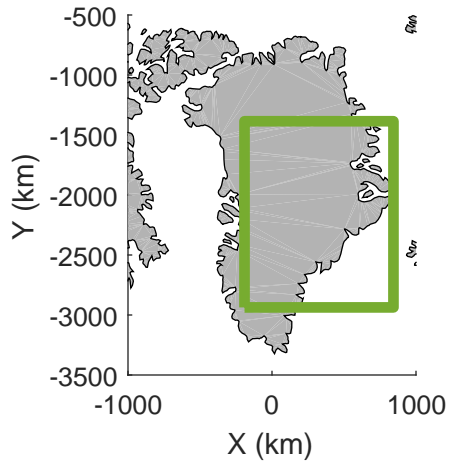


rds 2010_Greenland_DC8: "LVIS Southeast 01" 20100414_01_011: 12:46:43.4 to 12:50:28.7 GPS




rds 2010_Greenland_DC8: "LVIS Southeast 01" 20100414_01_011: 12:46:43.4 to 12:50:28.7 GPS




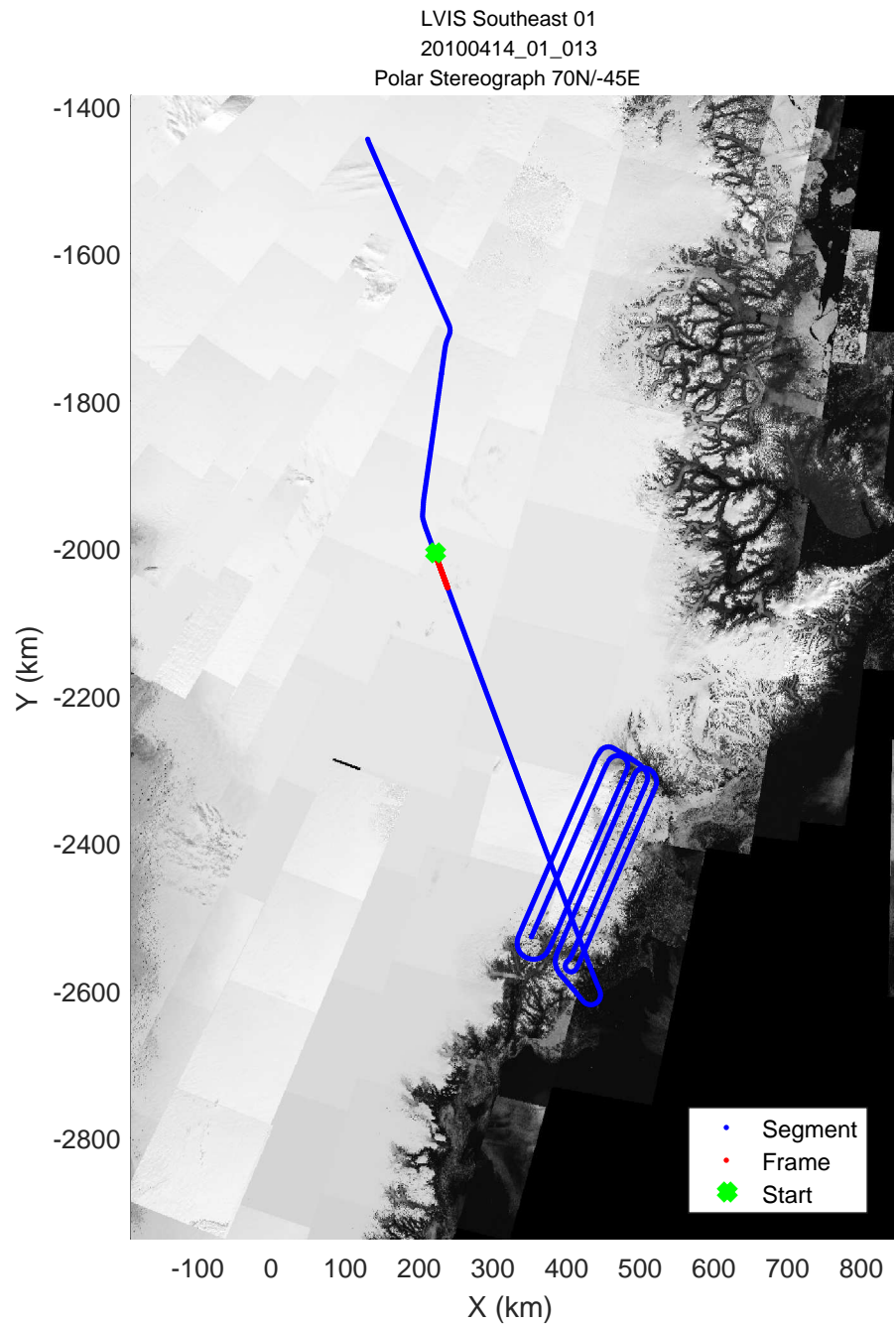
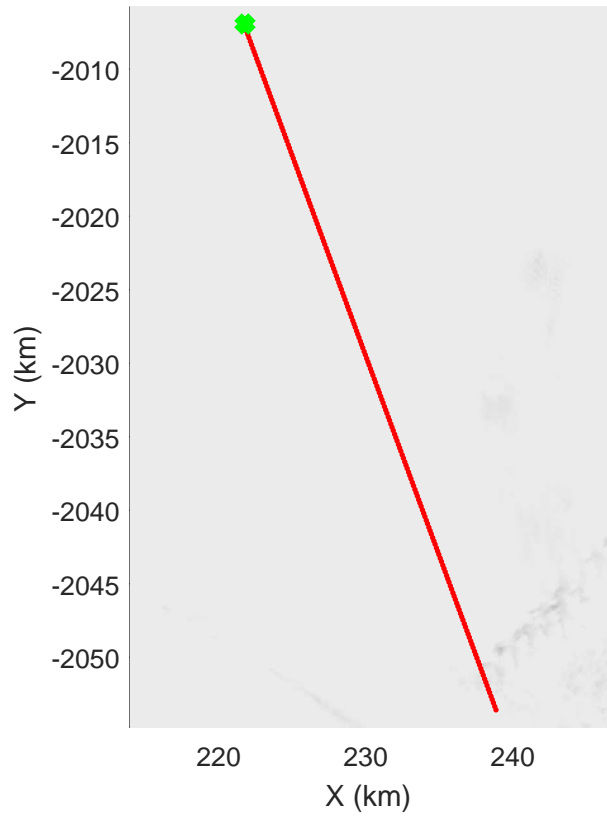
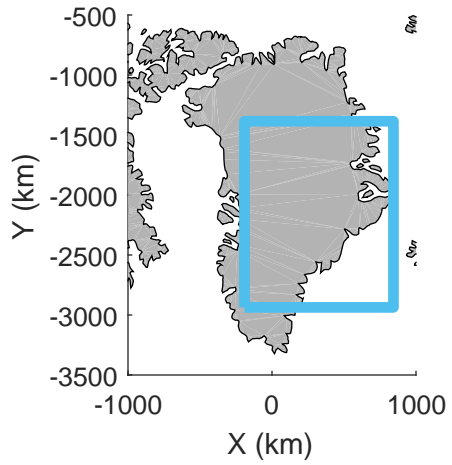


rds 2010_Greenland_DC8: "LVIS Southeast 01" 20100414_01_012: 12:50:29.0 to 12:54:09.2 GPS




rds 2010_Greenland_DC8: "LVIS Southeast 01" 20100414_01_012: 12:50:29.0 to 12:54:09.2 GPS

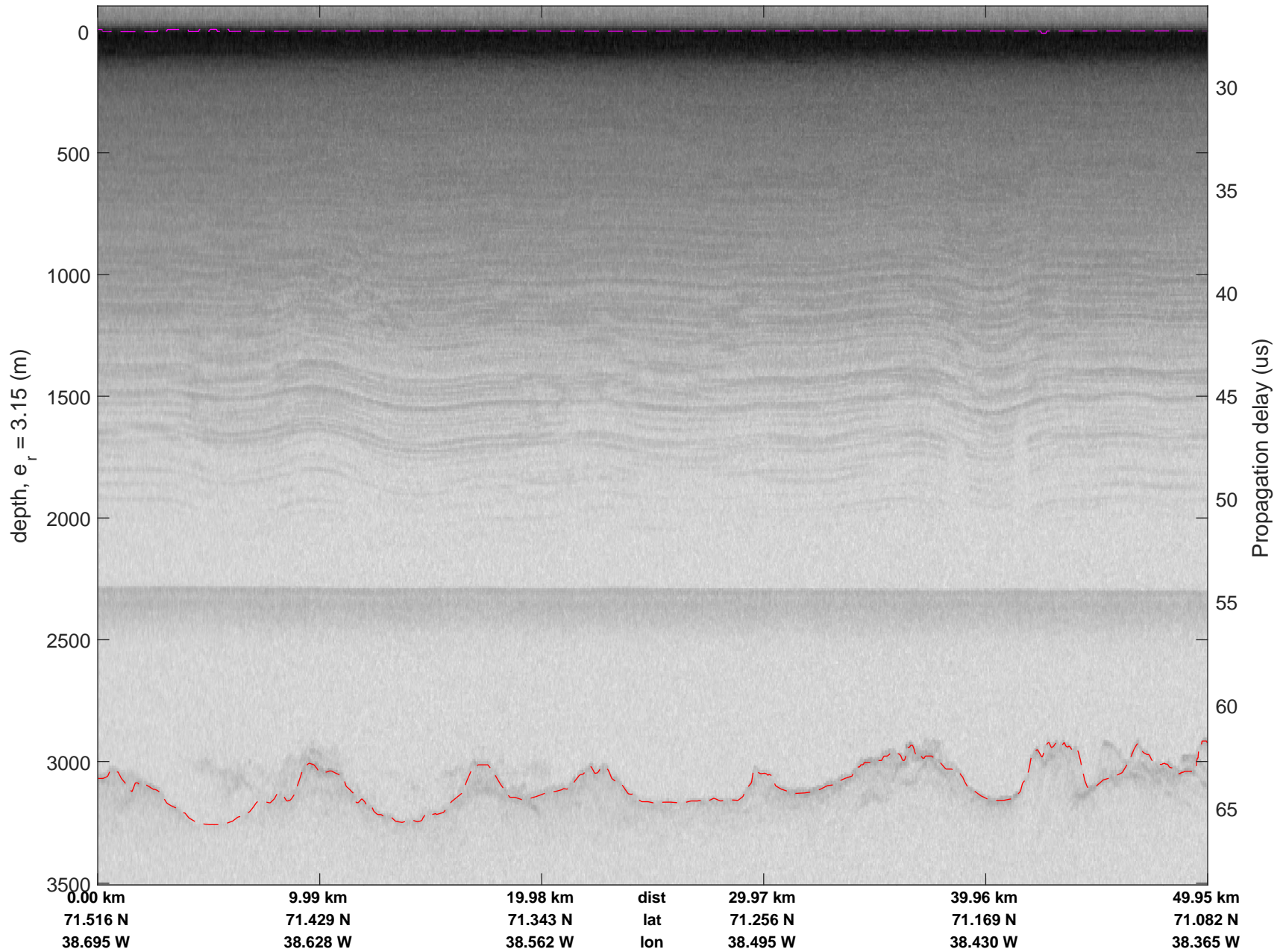


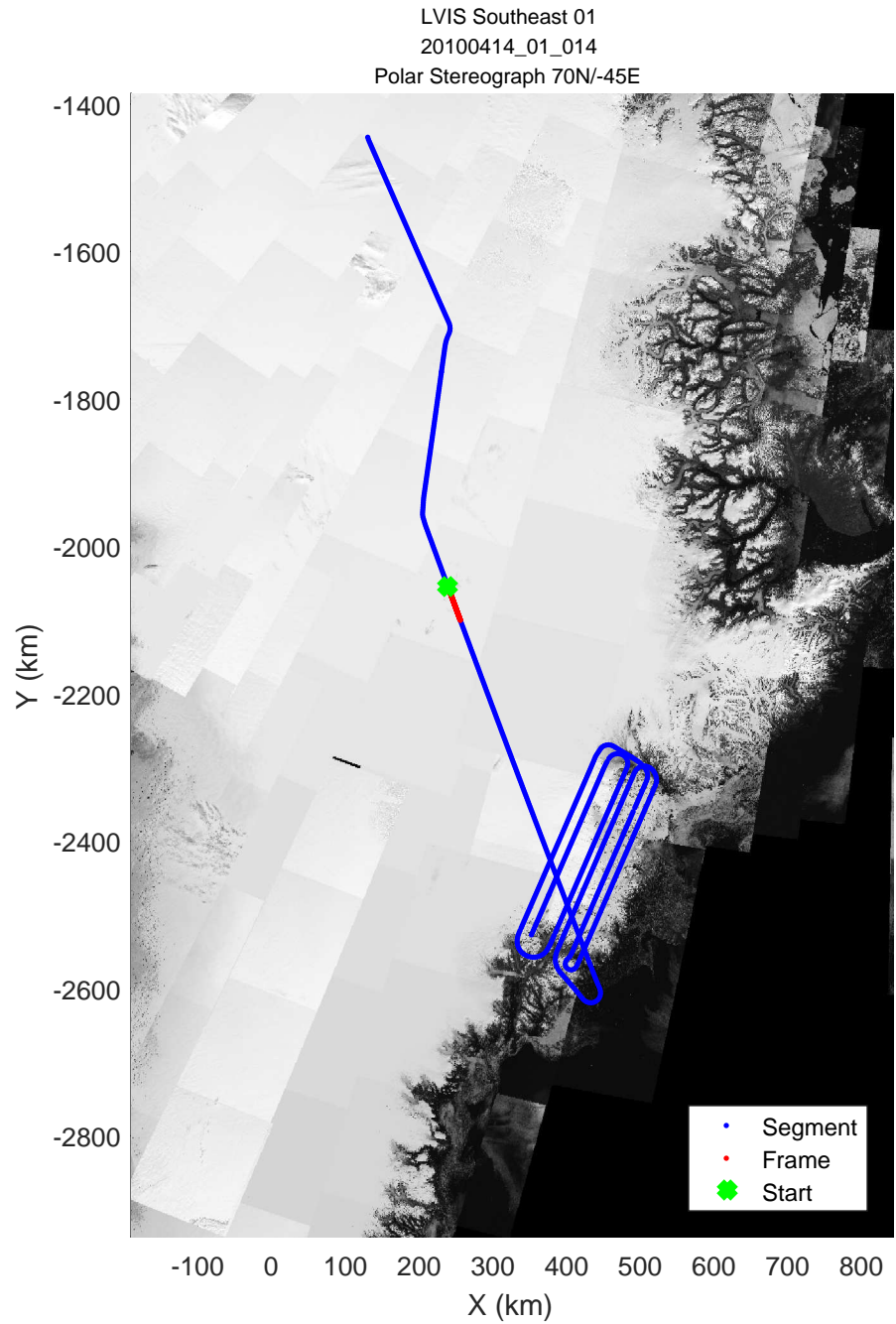
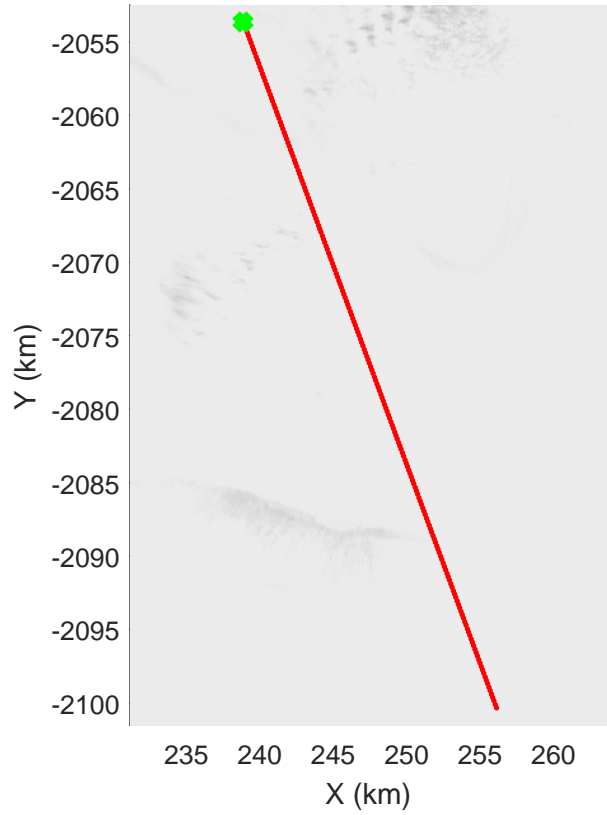
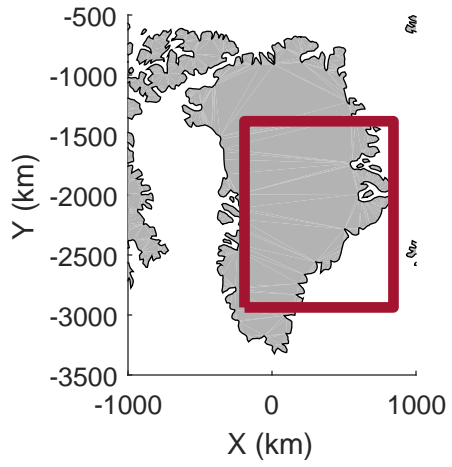


rds 2010_Greenland_DC8: "LVIS Southeast 01" 20100414_01_013: 12:54:09.5 to 12:57:51.0 GPS




rds 2010_Greenland_DC8: "LVIS Southeast 01" 20100414_01_013: 12:54:09.5 to 12:57:51.0 GPS




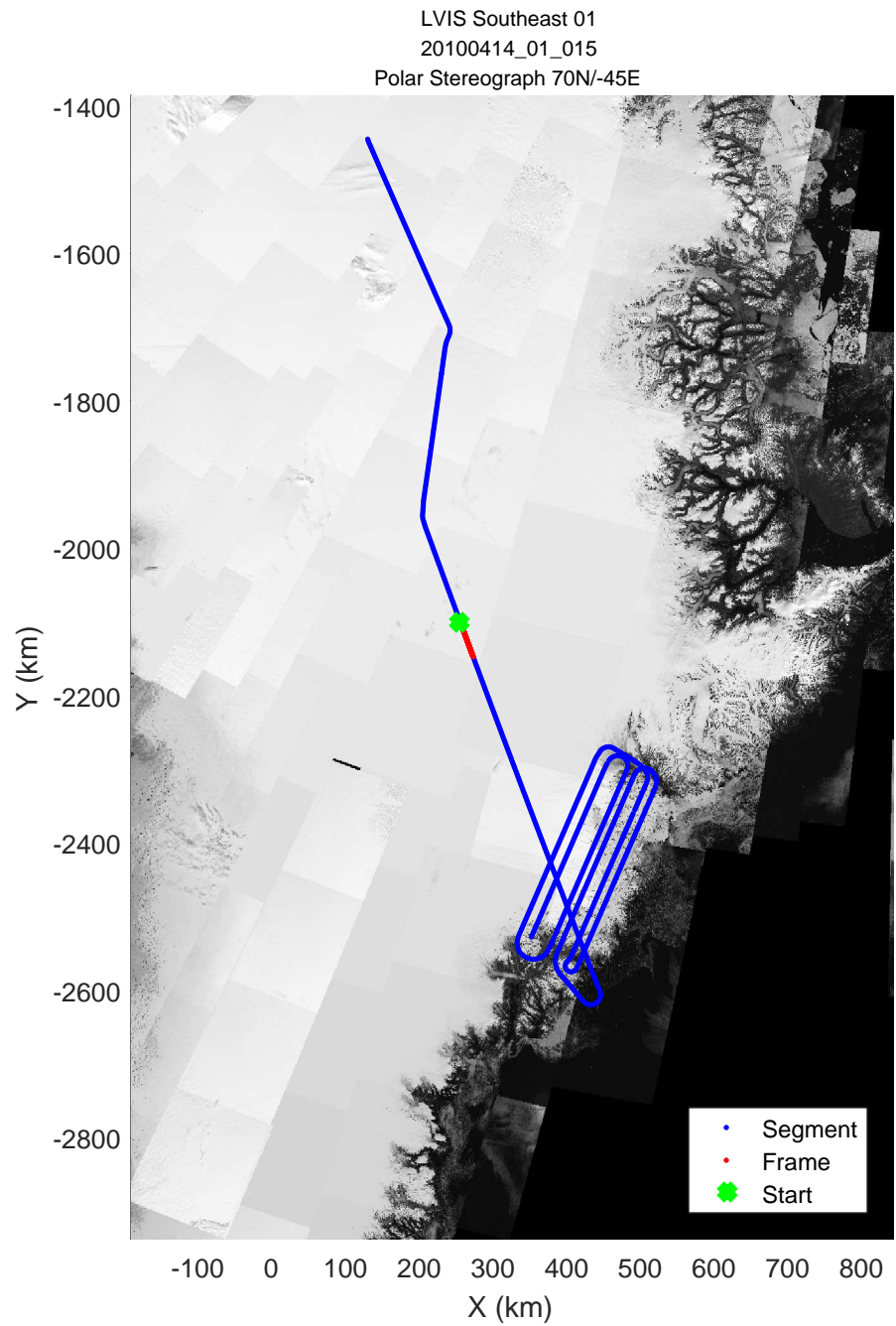
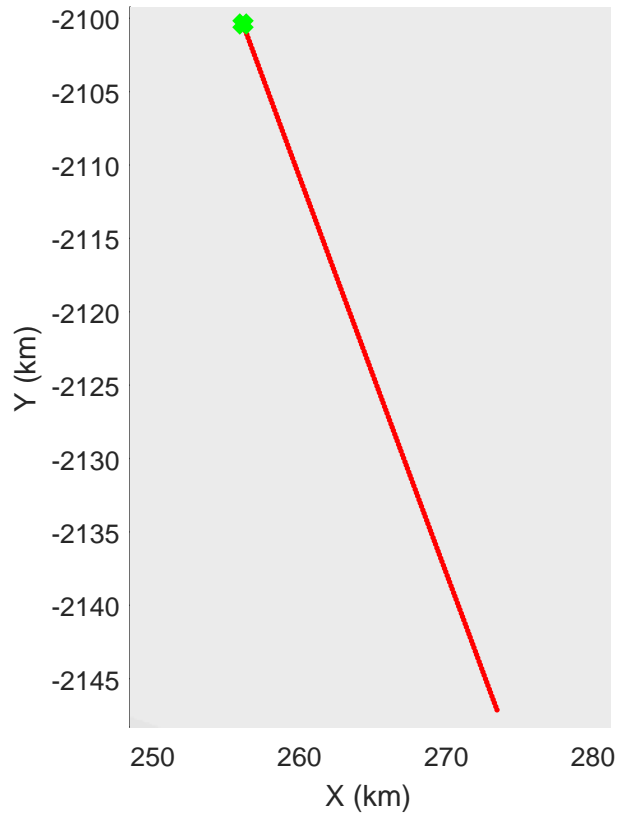
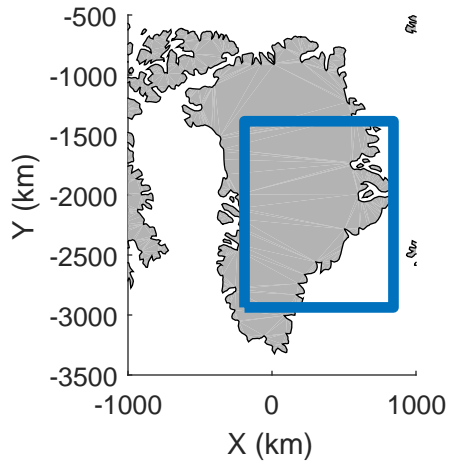


rds 2010_Greenland_DC8: "LVIS Southeast 01" 20100414_01_014: 12:57:51.4 to 13:01:34.6 GPS




rds 2010_Greenland_DC8: "LVIS Southeast 01" 20100414_01_014: 12:57:51.4 to 13:01:34.6 GPS

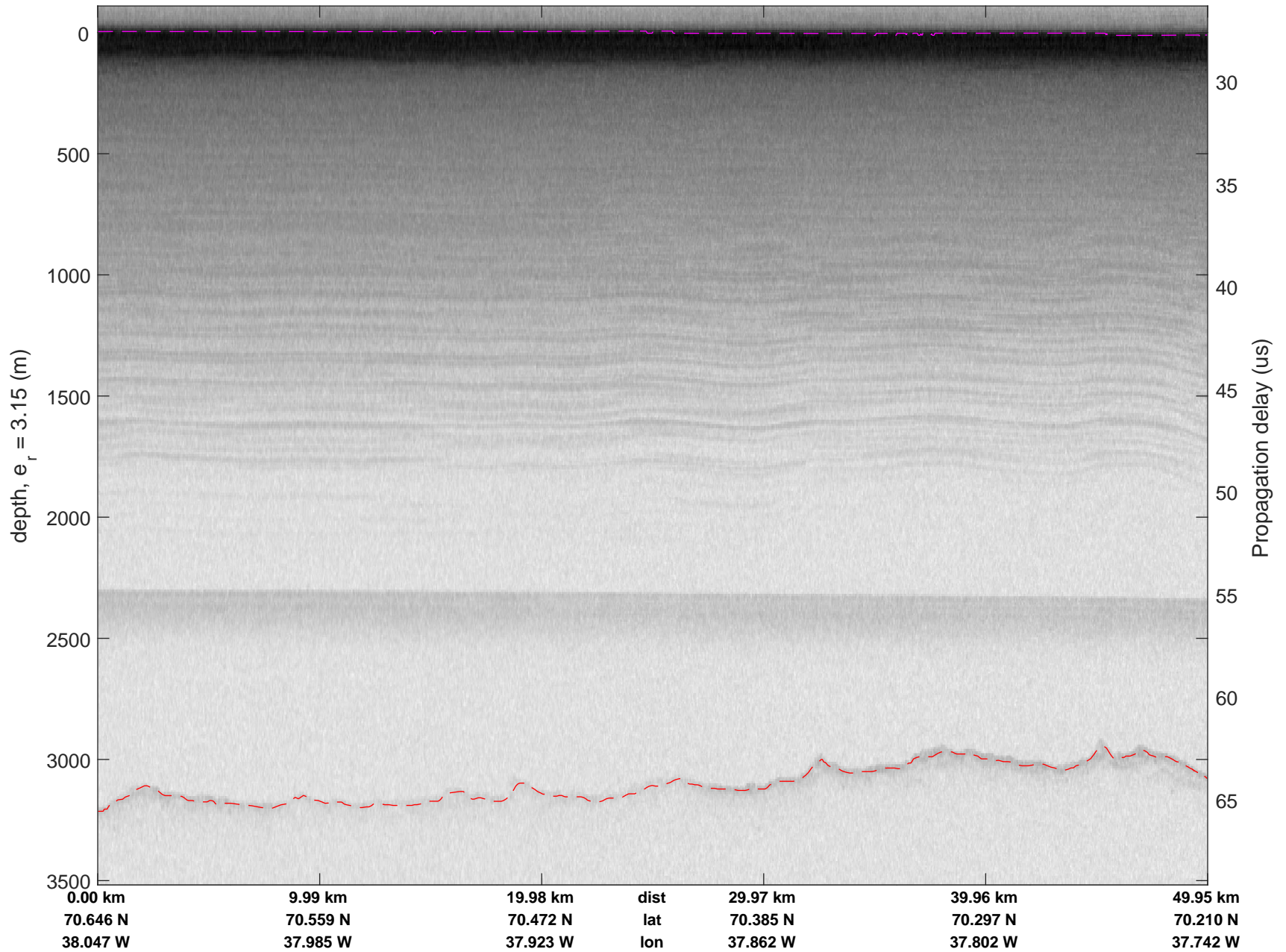


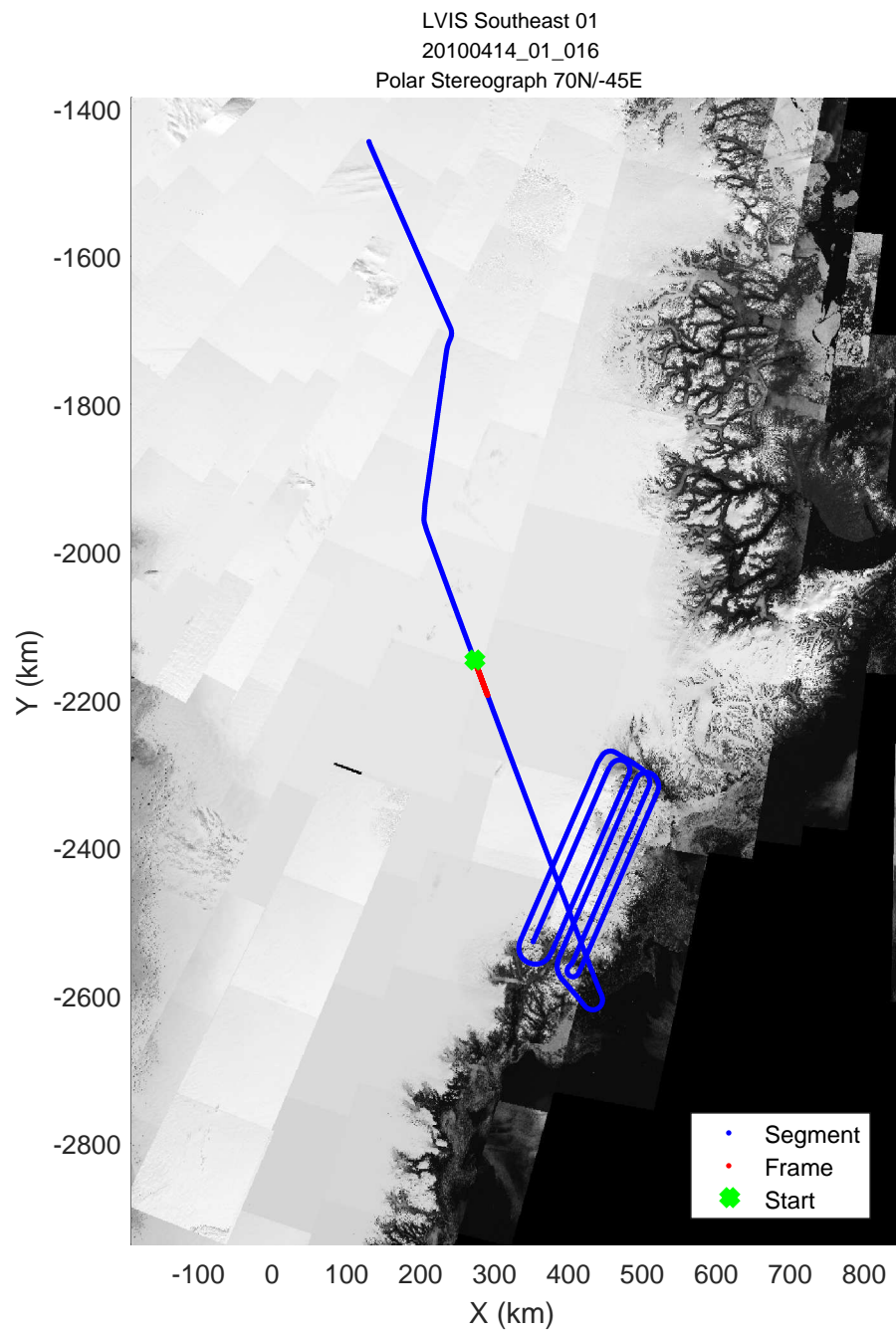
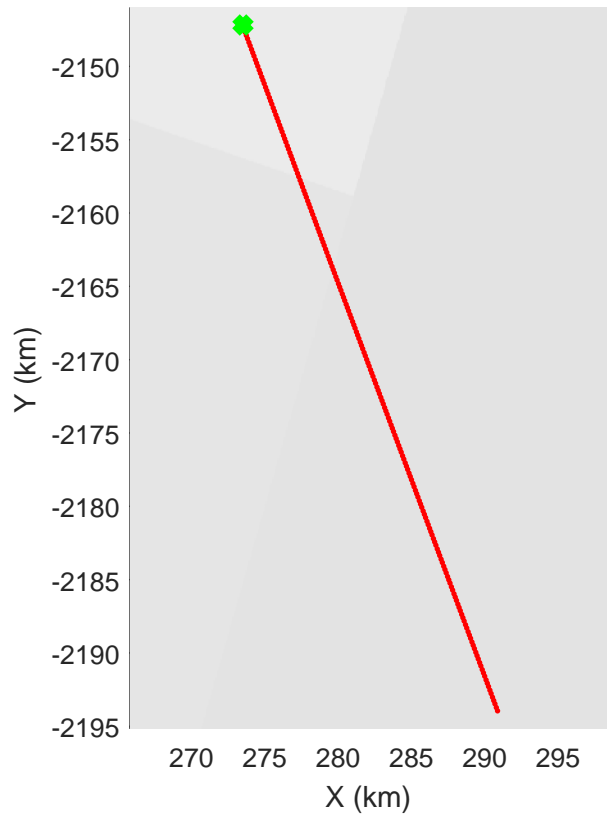
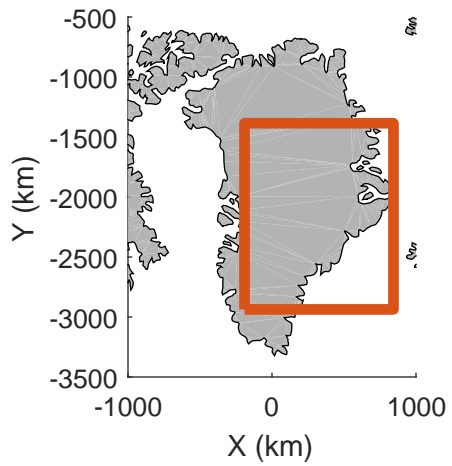


rds 2010_Greenland_DC8: "LVIS Southeast 01" 20100414_01_015: 13:01:34.9 to 13:05:19.3 GPS




rds 2010_Greenland_DC8: "LVIS Southeast 01" 20100414_01_015: 13:01:34.9 to 13:05:19.3 GPS

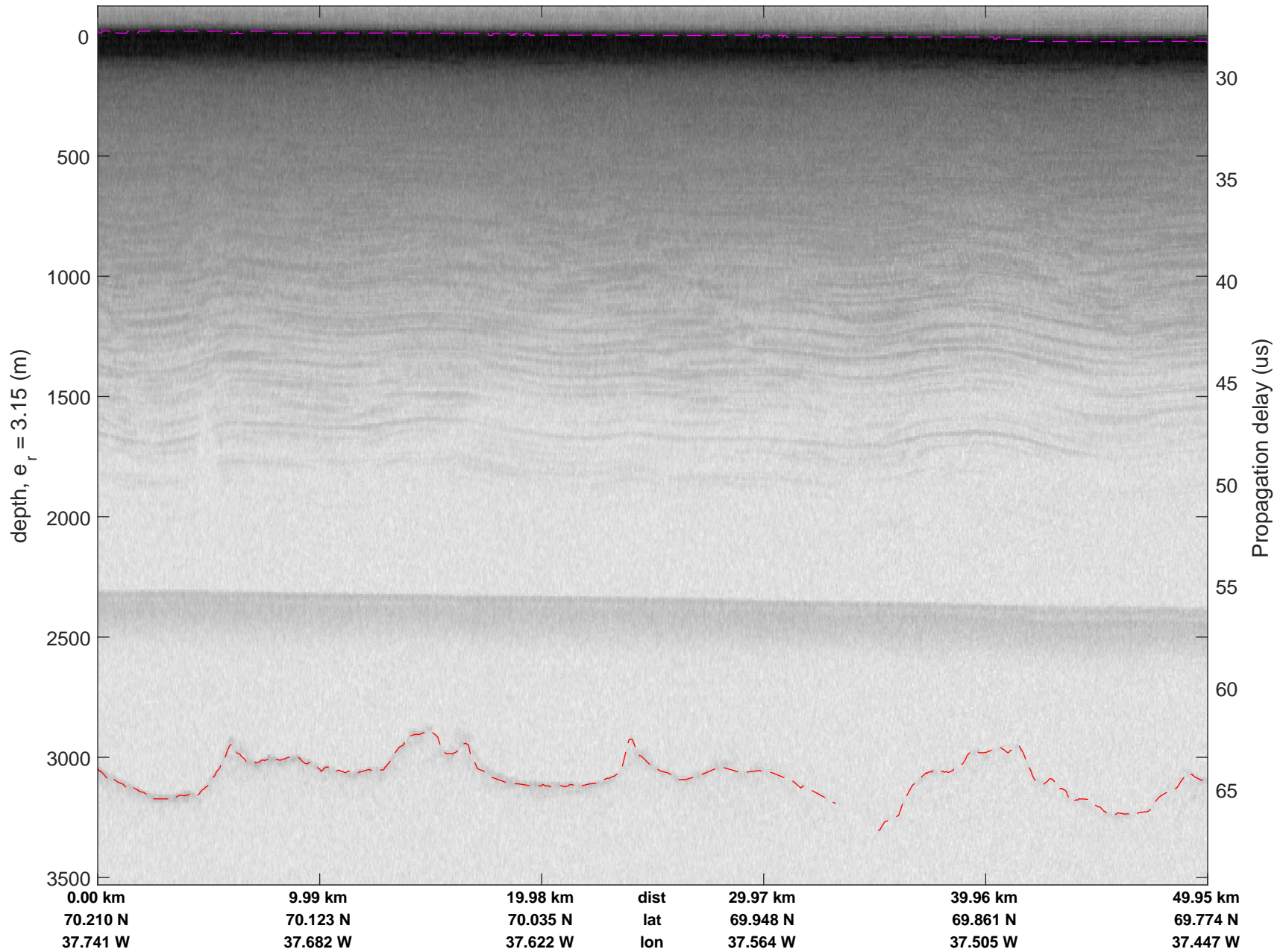


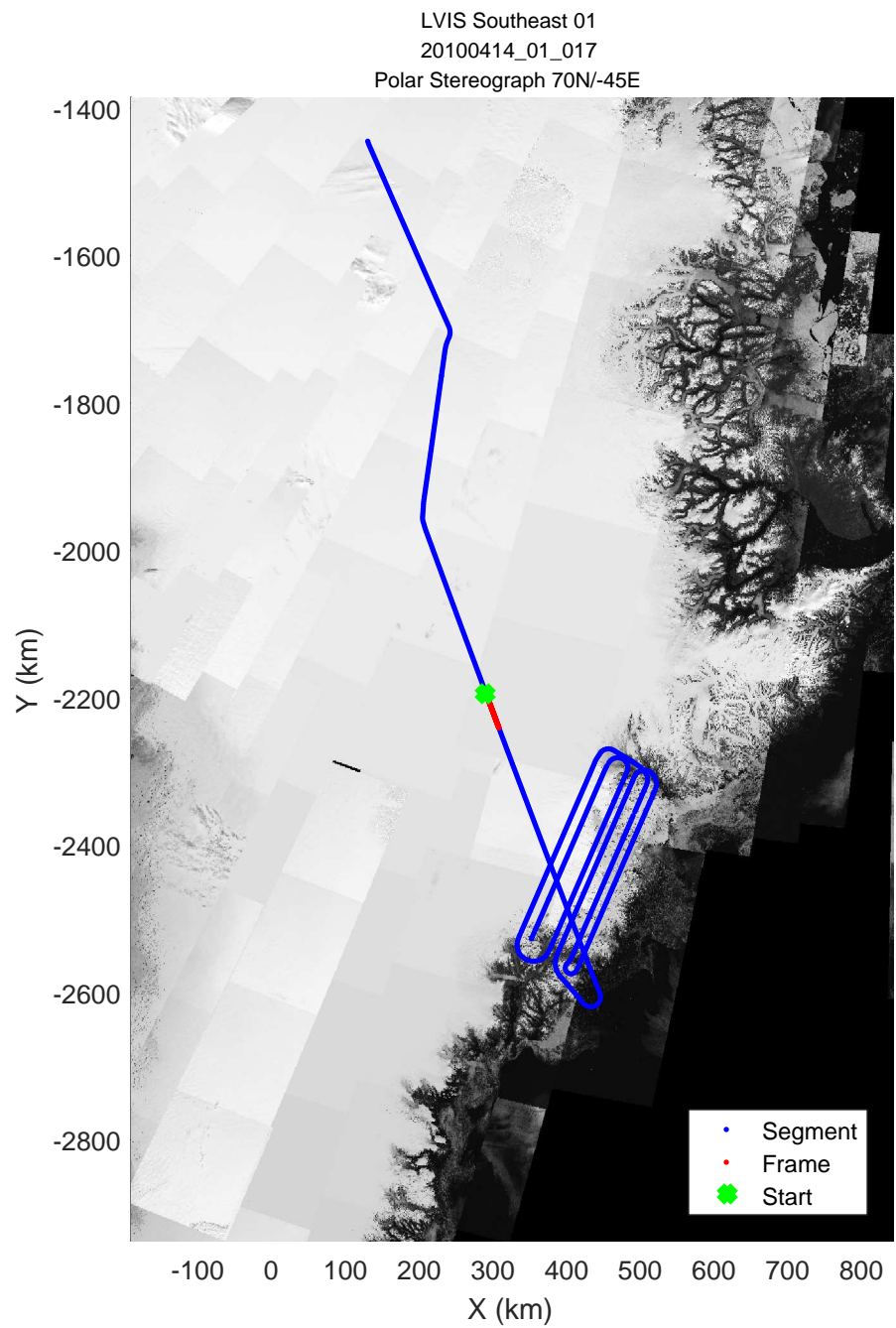
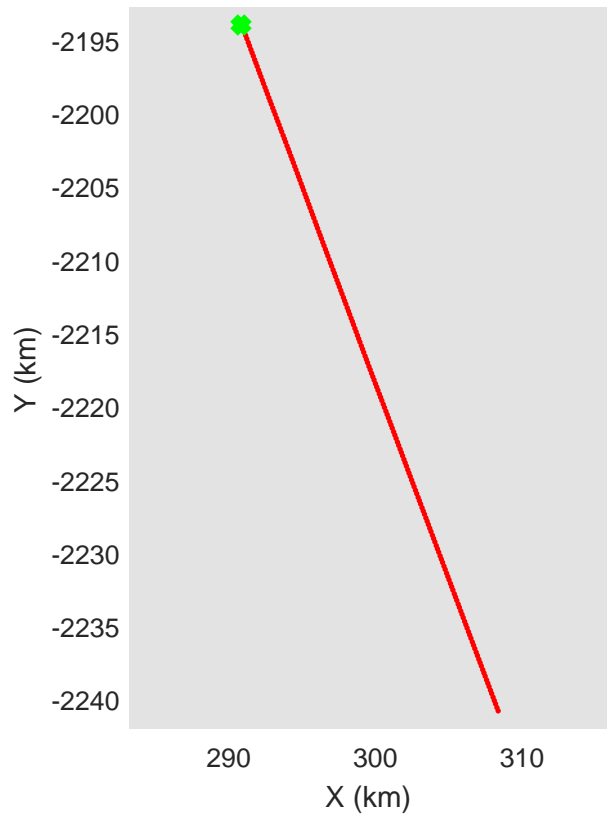
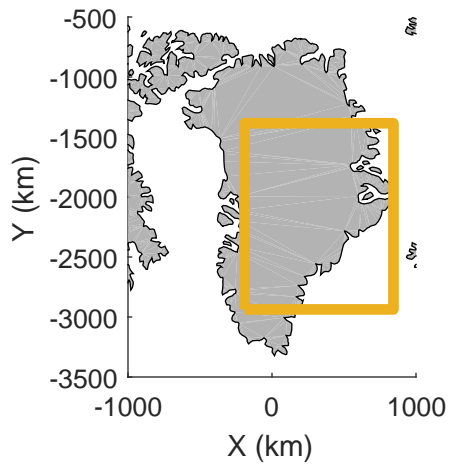


rds 2010_Greenland_DC8: "LVIS Southeast 01" 20100414_01_016: 13:05:19.6 to 13:09:05.0 GPS




rds 2010_Greenland_DC8: "LVIS Southeast 01" 20100414_01_016: 13:05:19.6 to 13:09:05.0 GPS

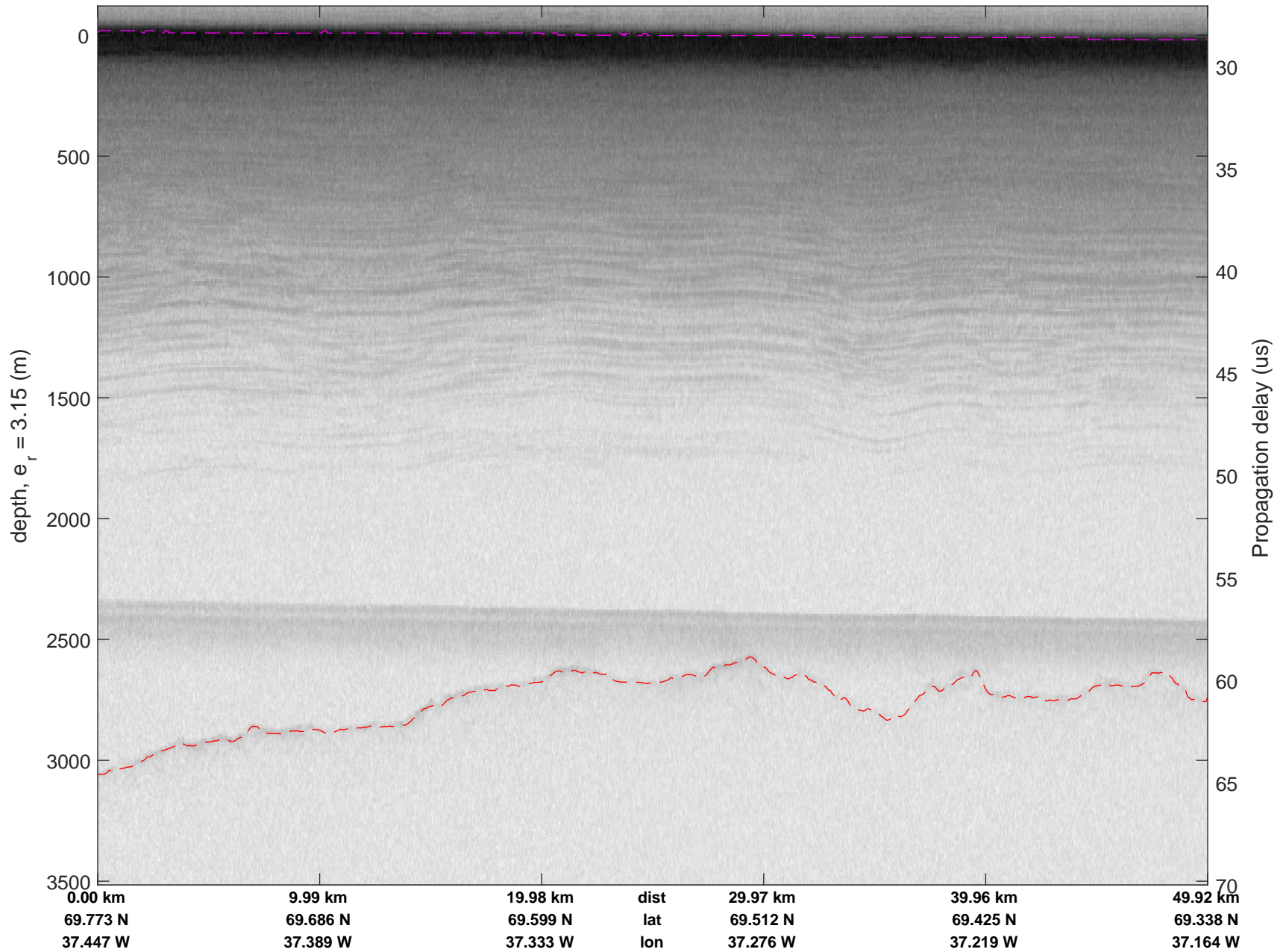


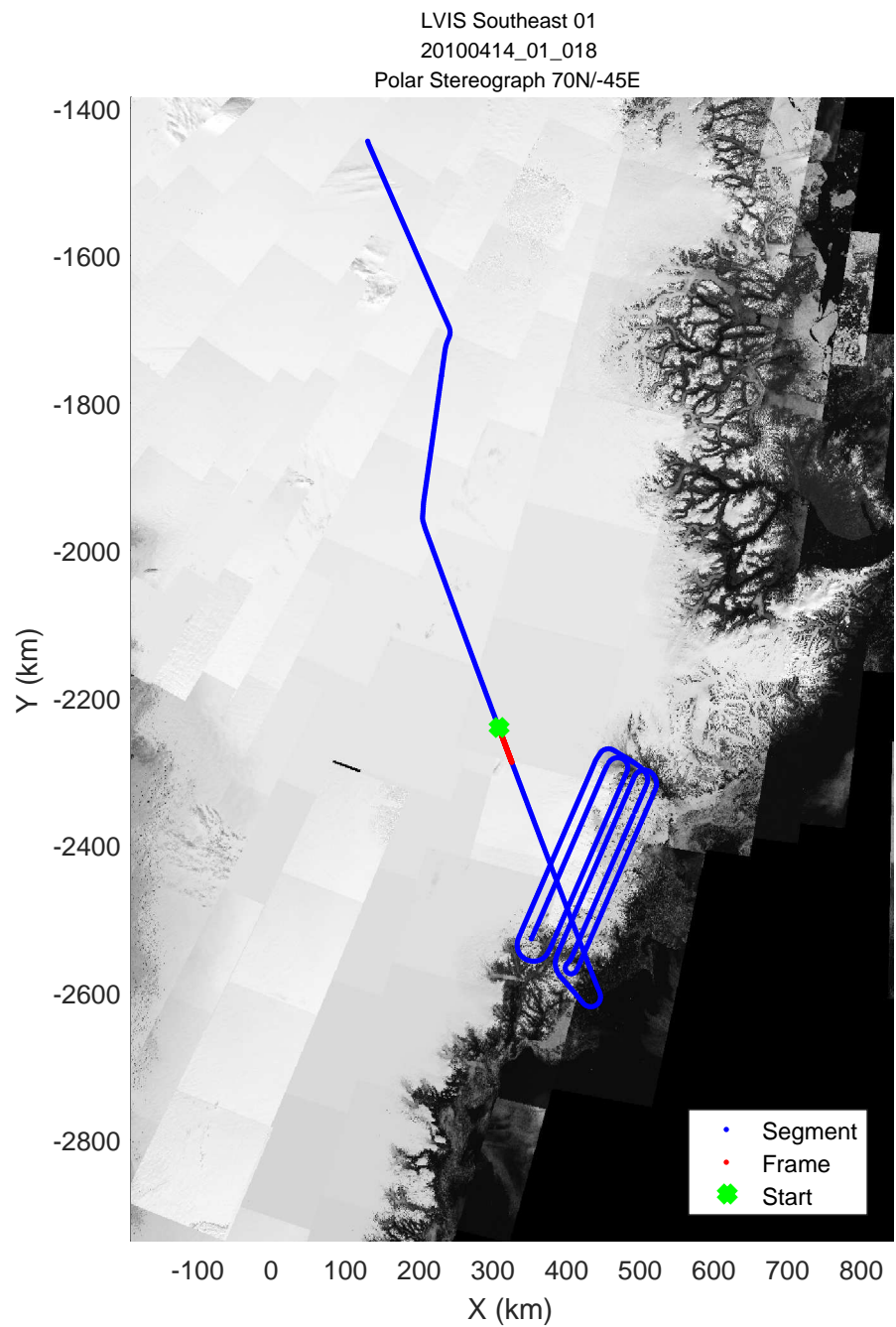

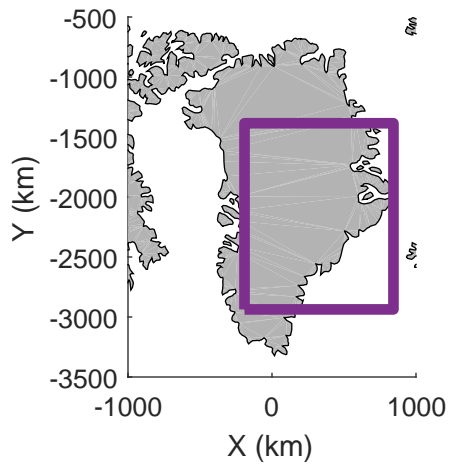


rds 2010_Greenland_DC8: "LVIS Southeast 01" 20100414_01_017: 13:09:05.3 to 13:12:50.8 GPS




rds 2010_Greenland_DC8: "LVIS Southeast 01" 20100414_01_017: 13:09:05.3 to 13:12:50.8 GPS

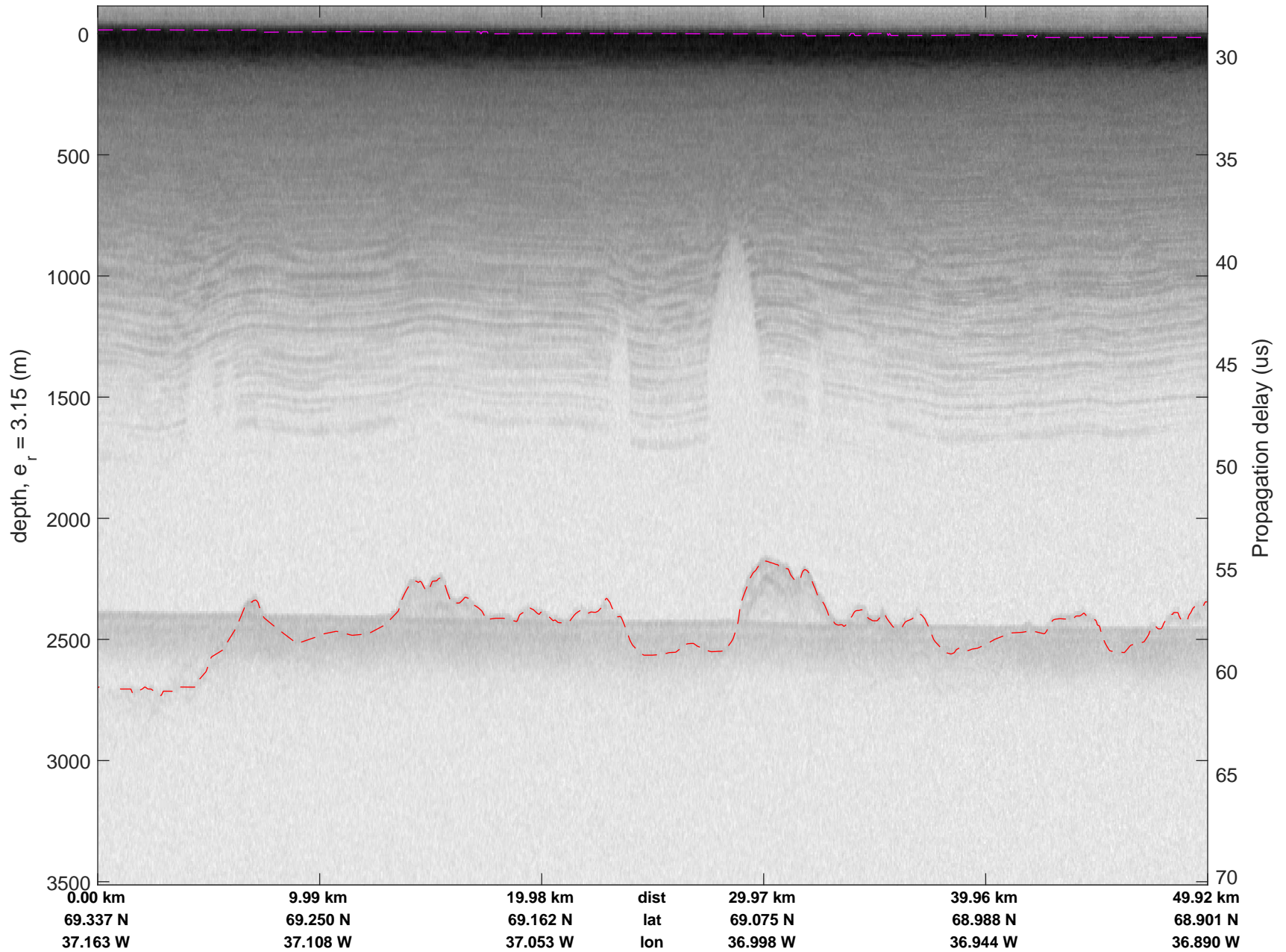


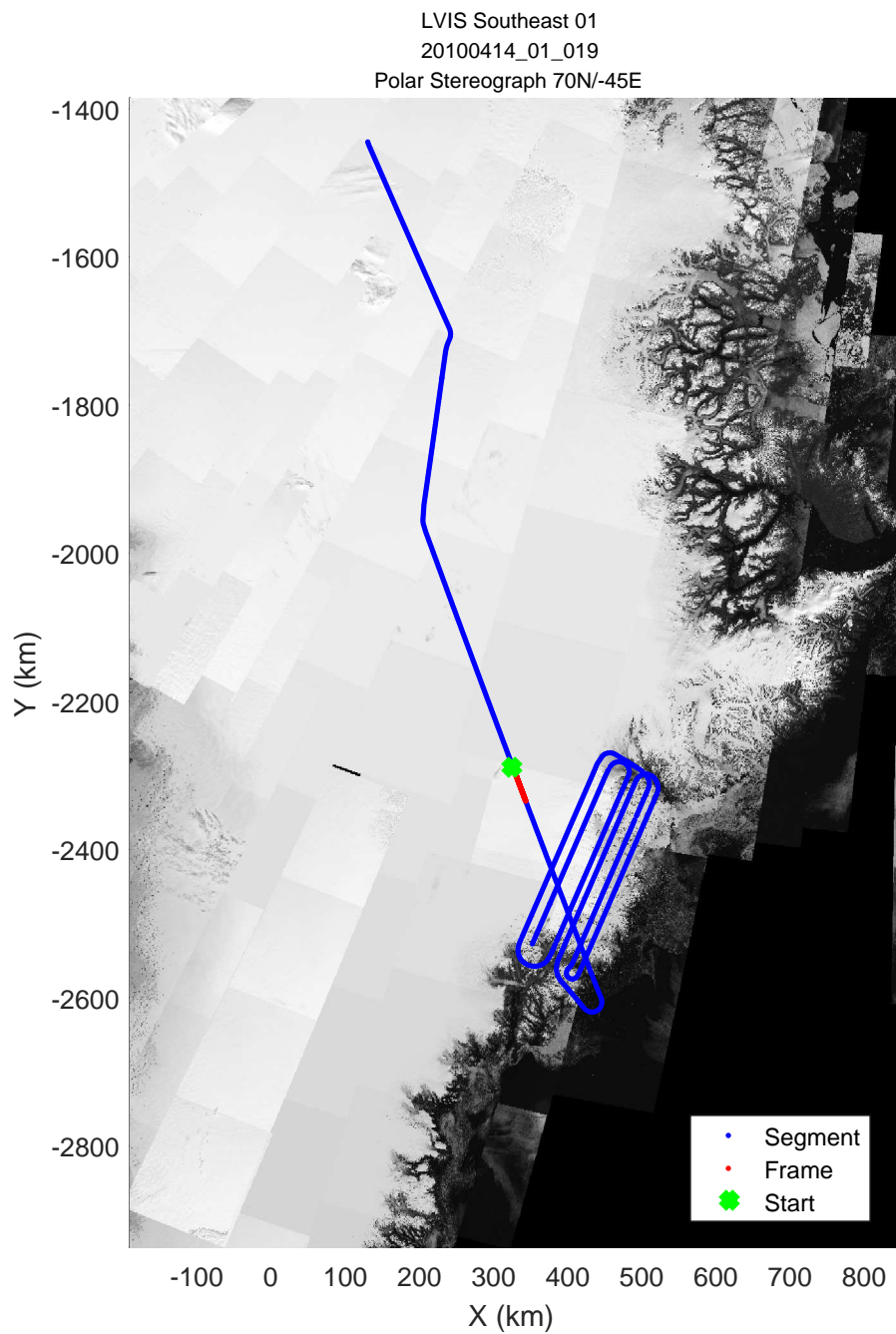
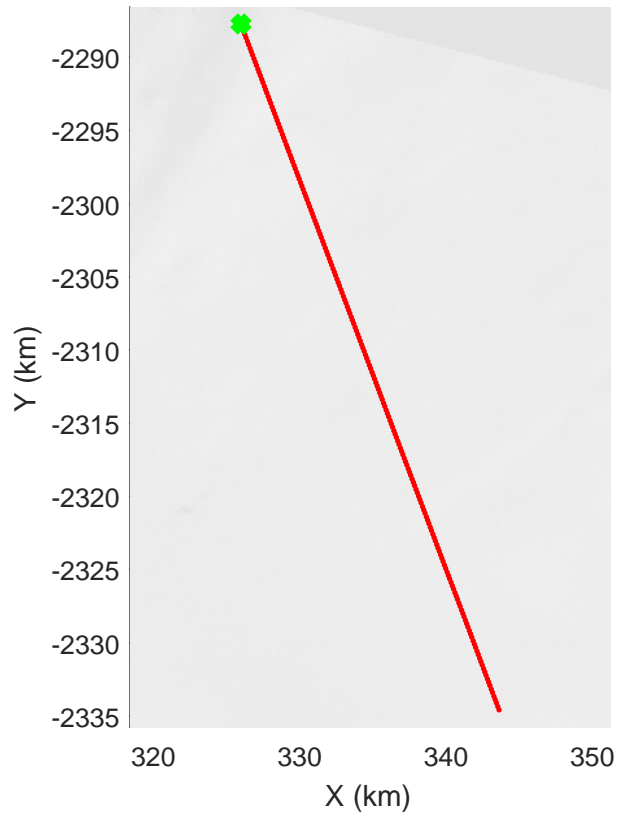
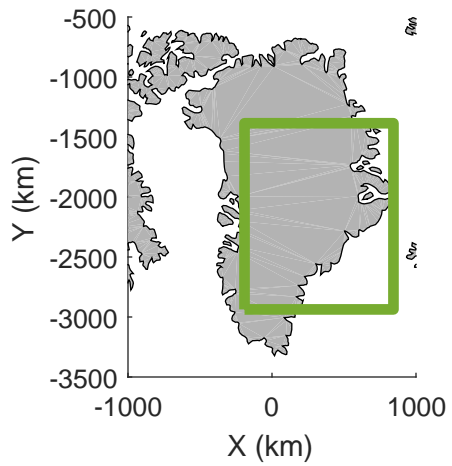


rds 2010_Greenland_DC8: "LVIS Southeast 01" 20100414_01_018: 13:12:51.1 to 13:16:35.7 GPS




rds 2010_Greenland_DC8: "LVIS Southeast 01" 20100414_01_018: 13:12:51.1 to 13:16:35.7 GPS

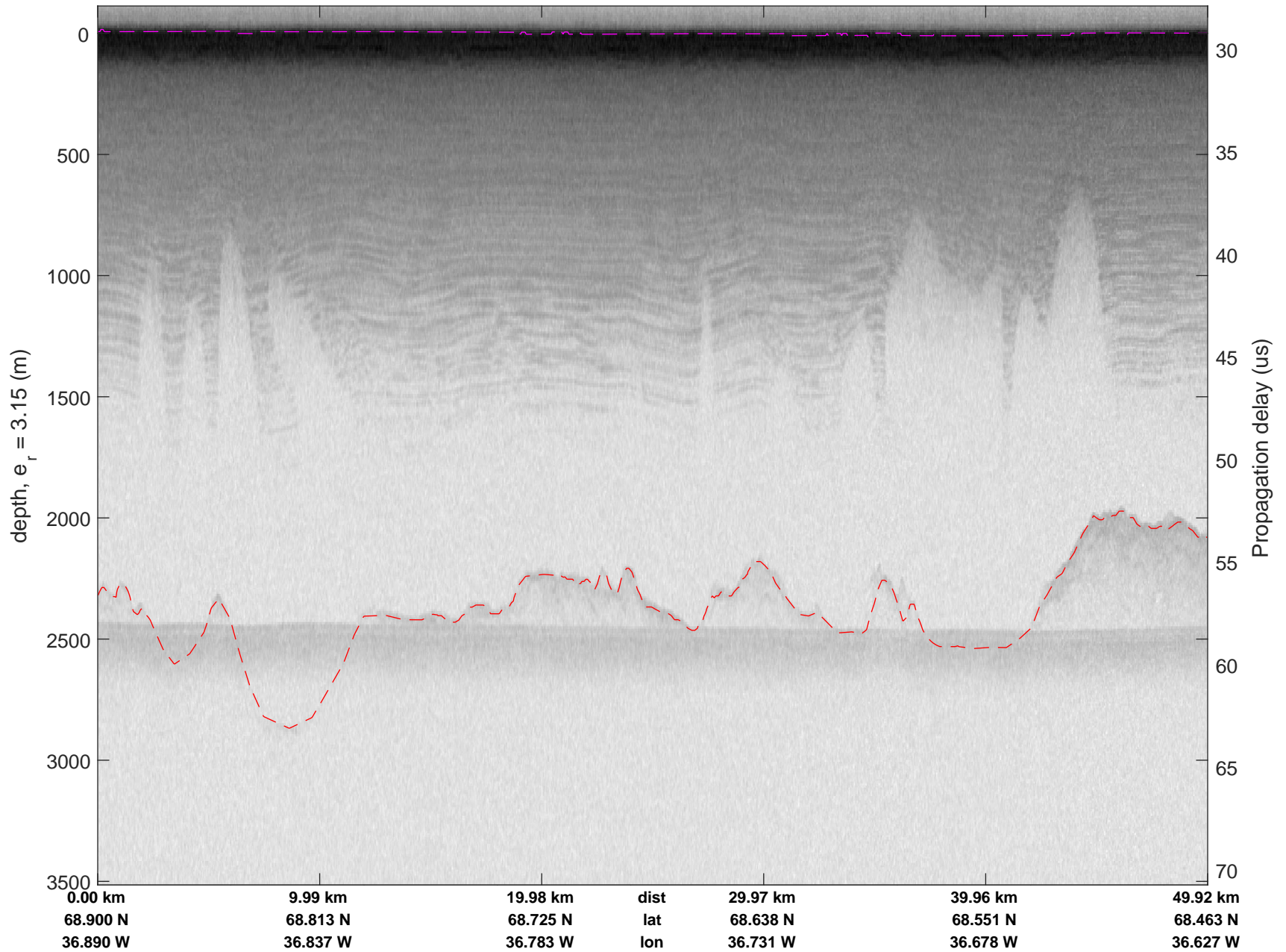


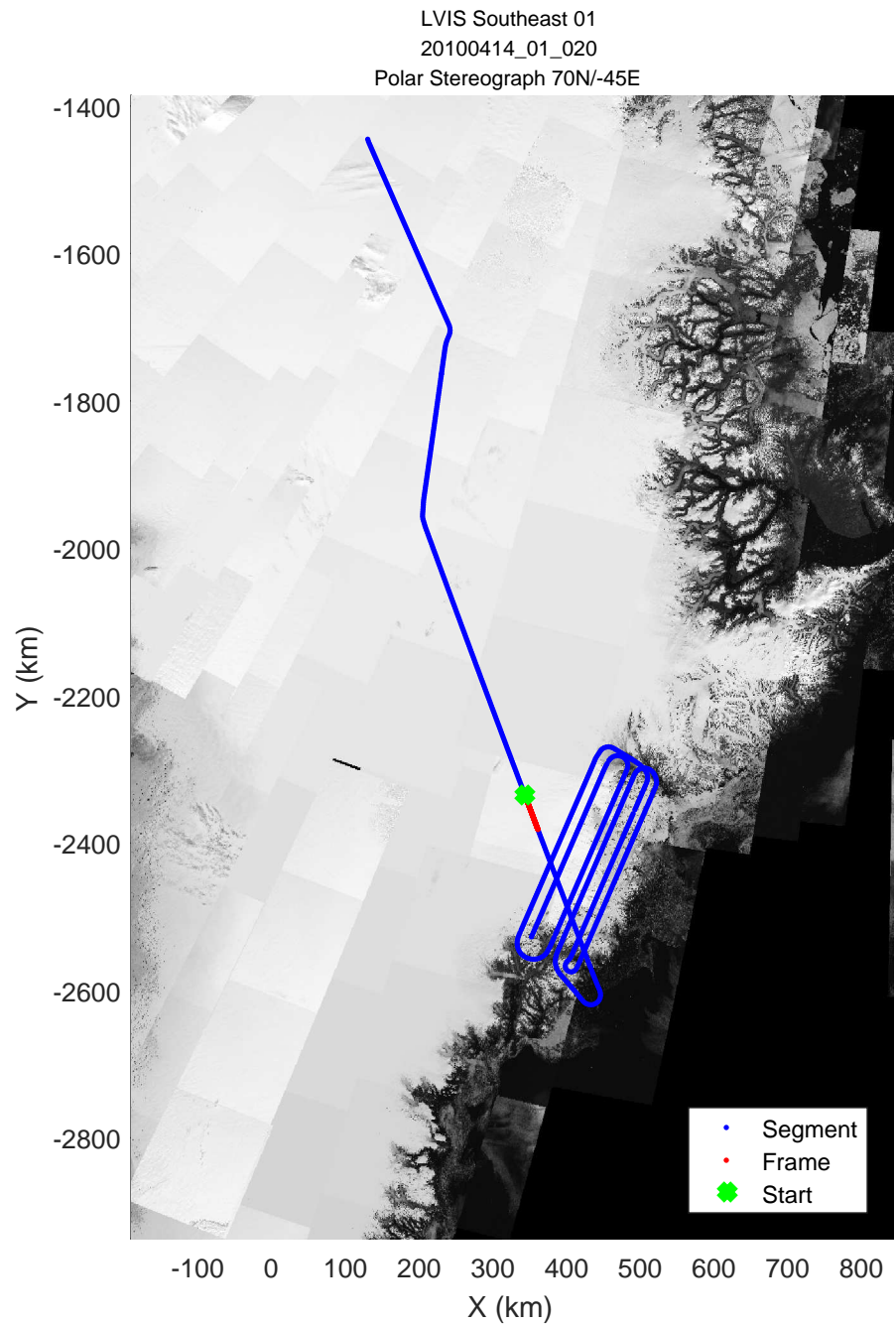
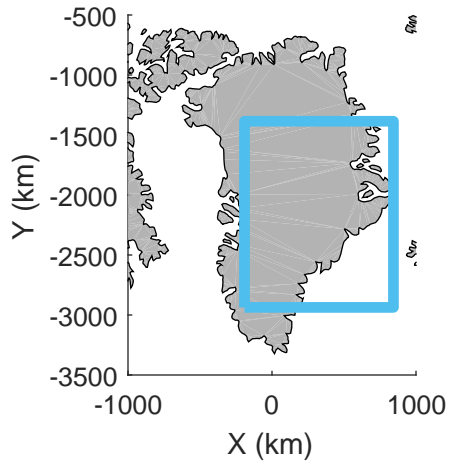


rds 2010_Greenland_DC8: "LVIS Southeast 01" 20100414_01_019: 13:16:36.0 to 13:20:20.1 GPS




rds 2010_Greenland_DC8: "LVIS Southeast 01" 20100414_01_019: 13:16:36.0 to 13:20:20.1 GPS

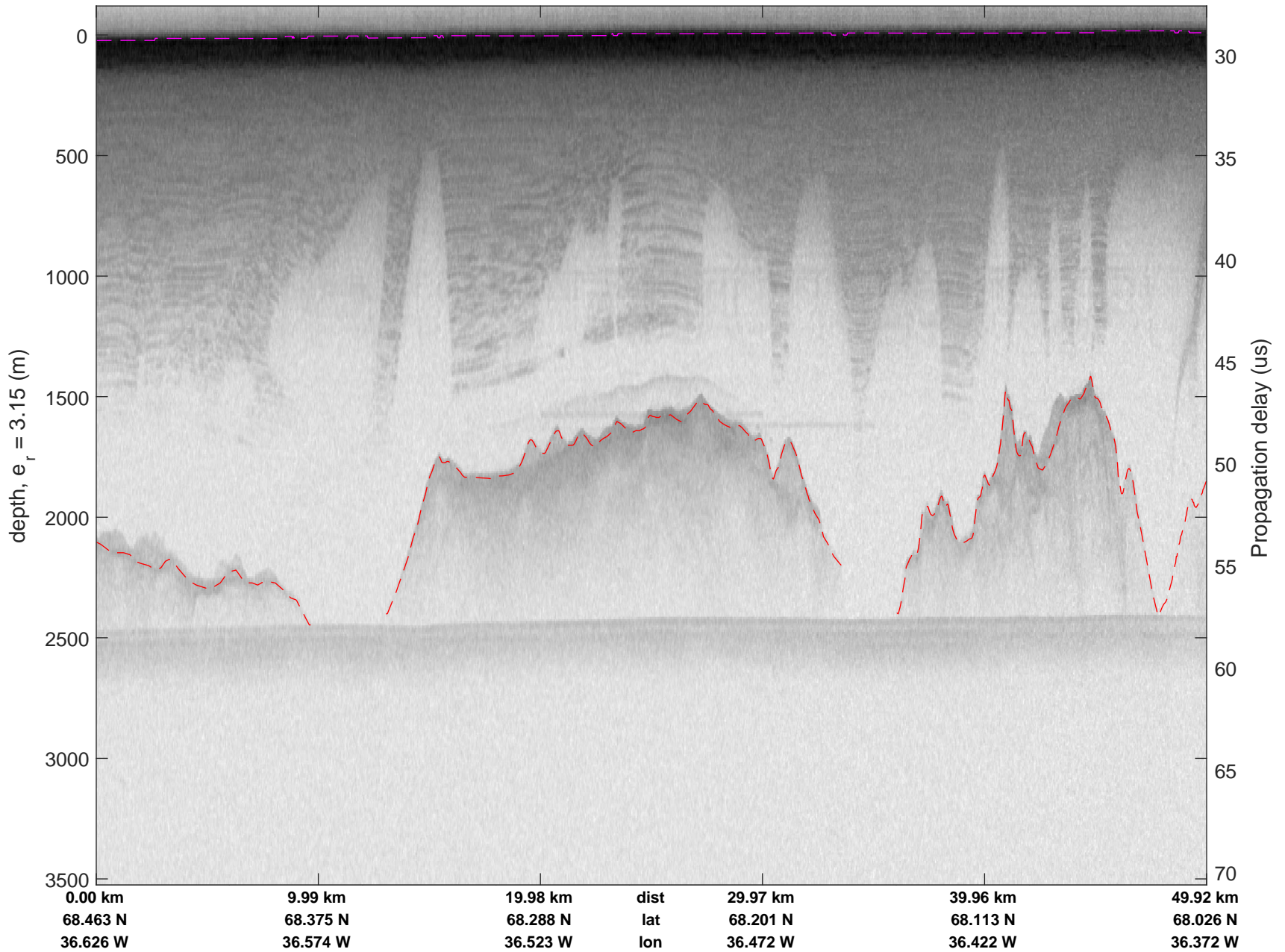



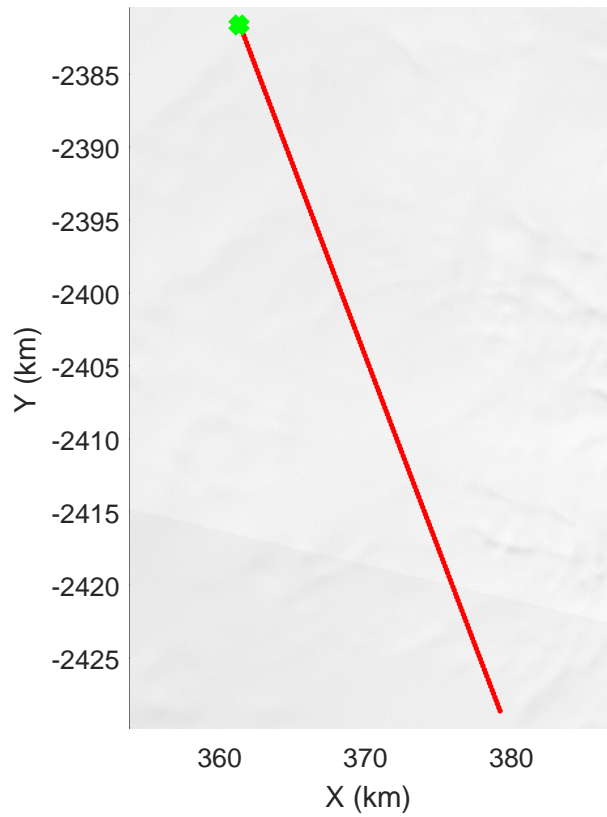
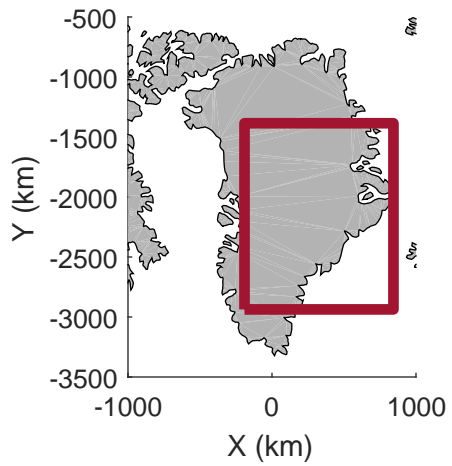


rds 2010_Greenland_DC8: "LVIS Southeast 01" 20100414_01_020: 13:20:20.4 to 13:24:03.8 GPS




rds 2010_Greenland_DC8: "LVIS Southeast 01" 20100414_01_020: 13:20:20.4 to 13:24:03.8 GPS

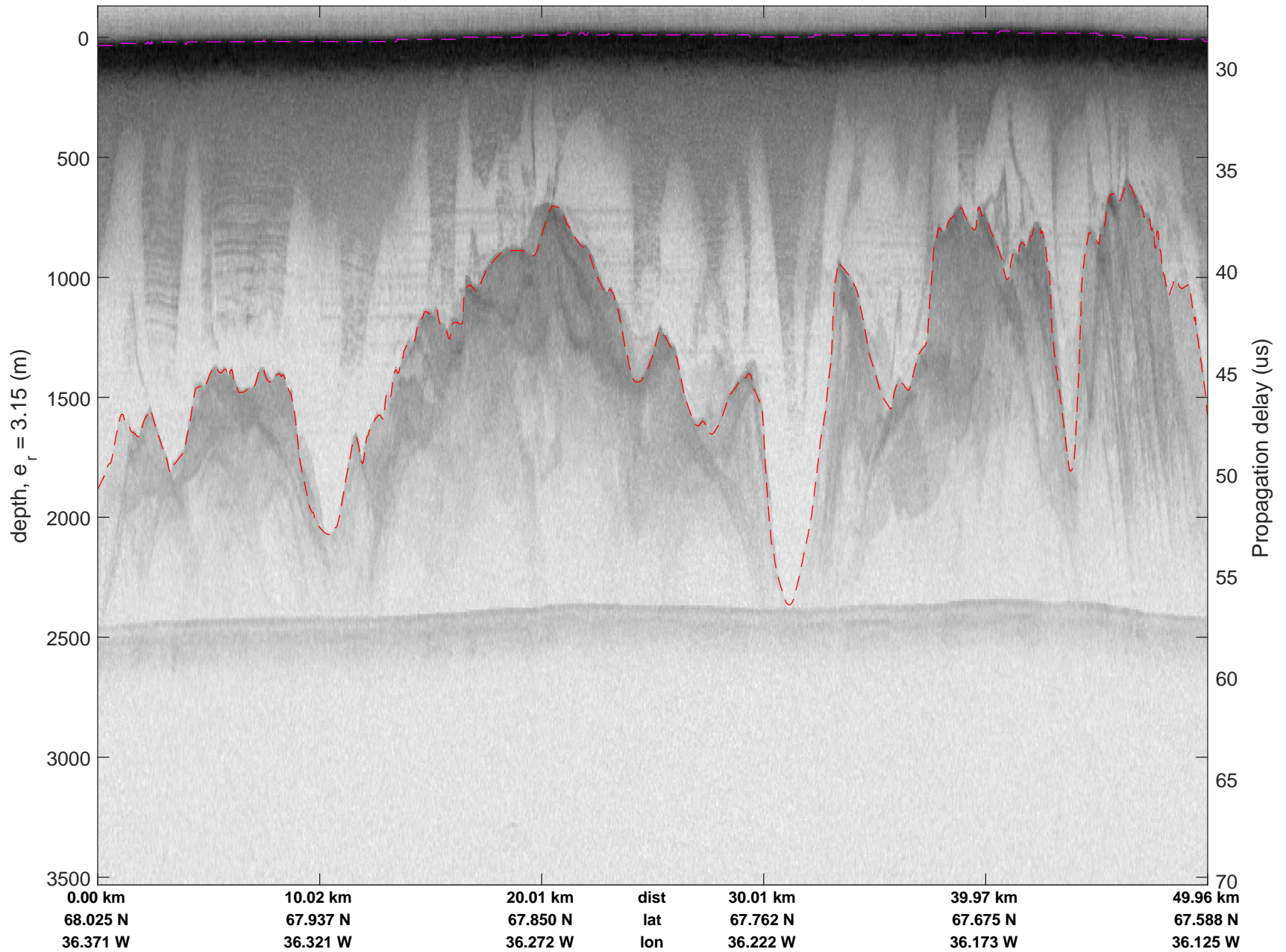


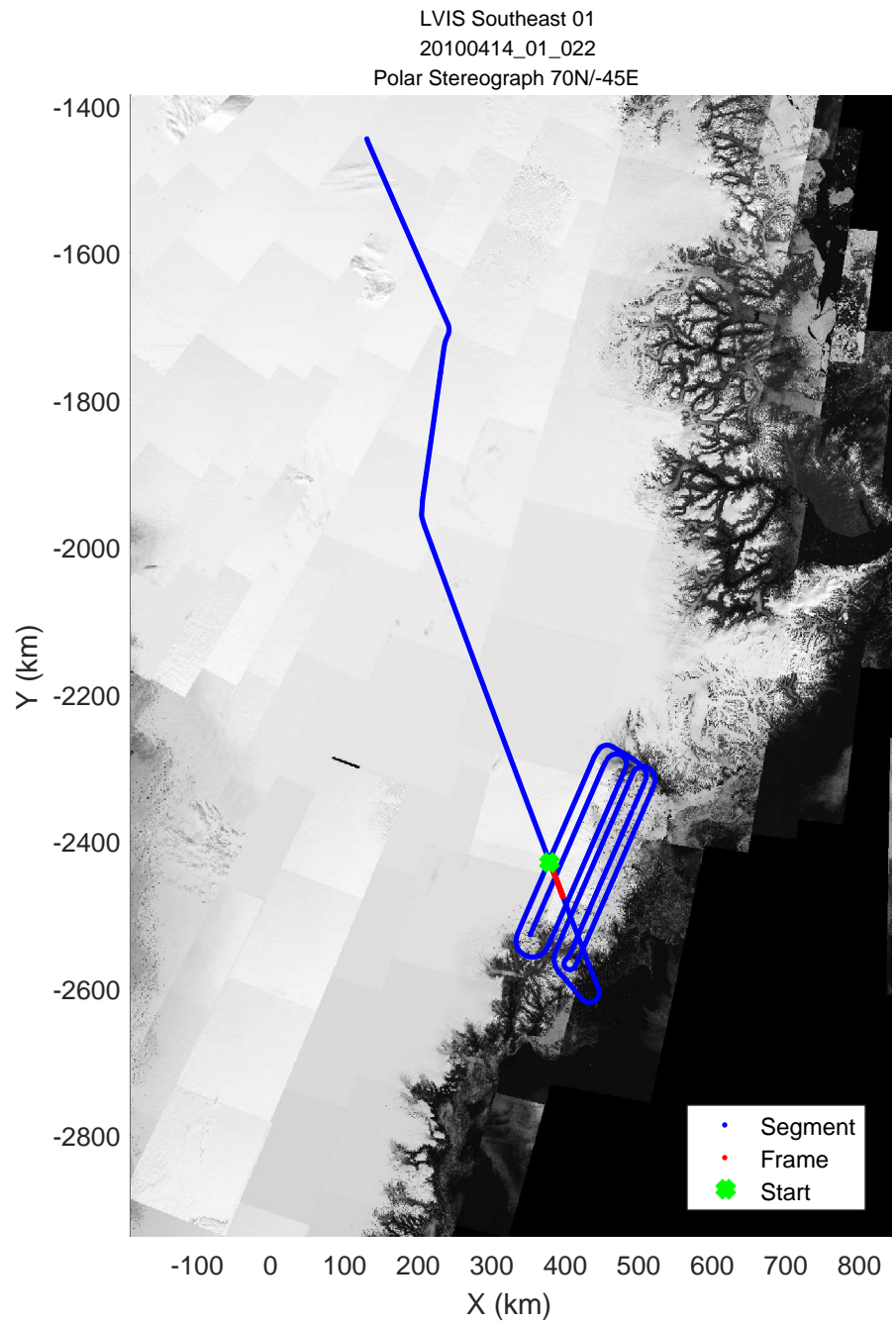
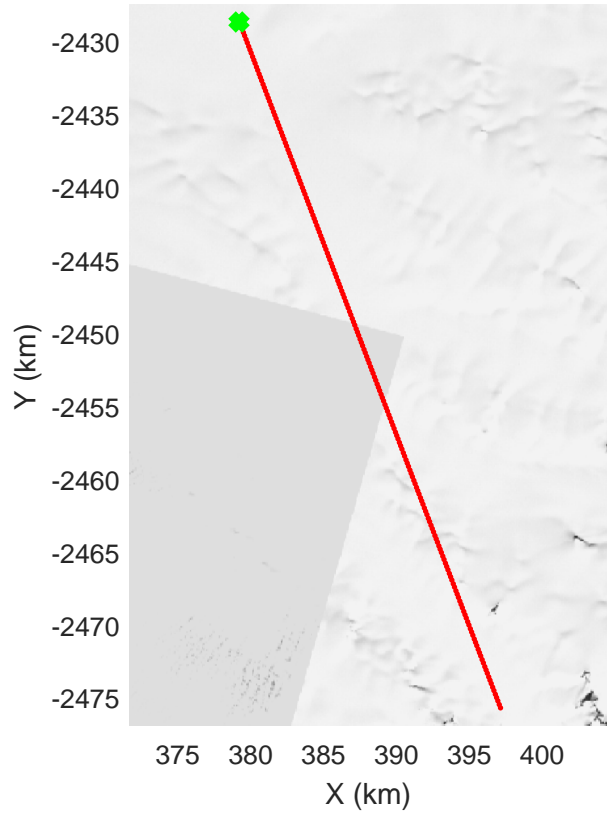
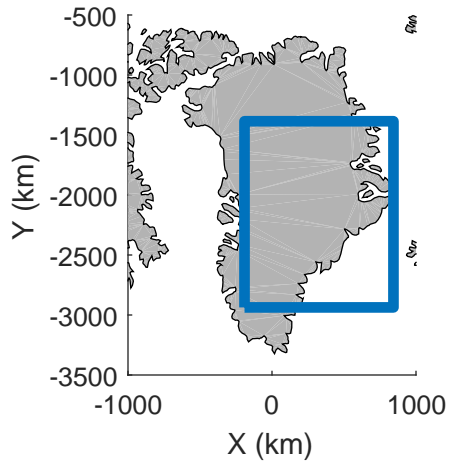


rds 2010_Greenland_DC8: "LVIS Southeast 01" 20100414_01_021: 13:24:04.1 to 13:27:47.7 GPS




rds 2010_Greenland_DC8: "LVIS Southeast 01" 20100414_01_021: 13:24:04.1 to 13:27:47.7 GPS

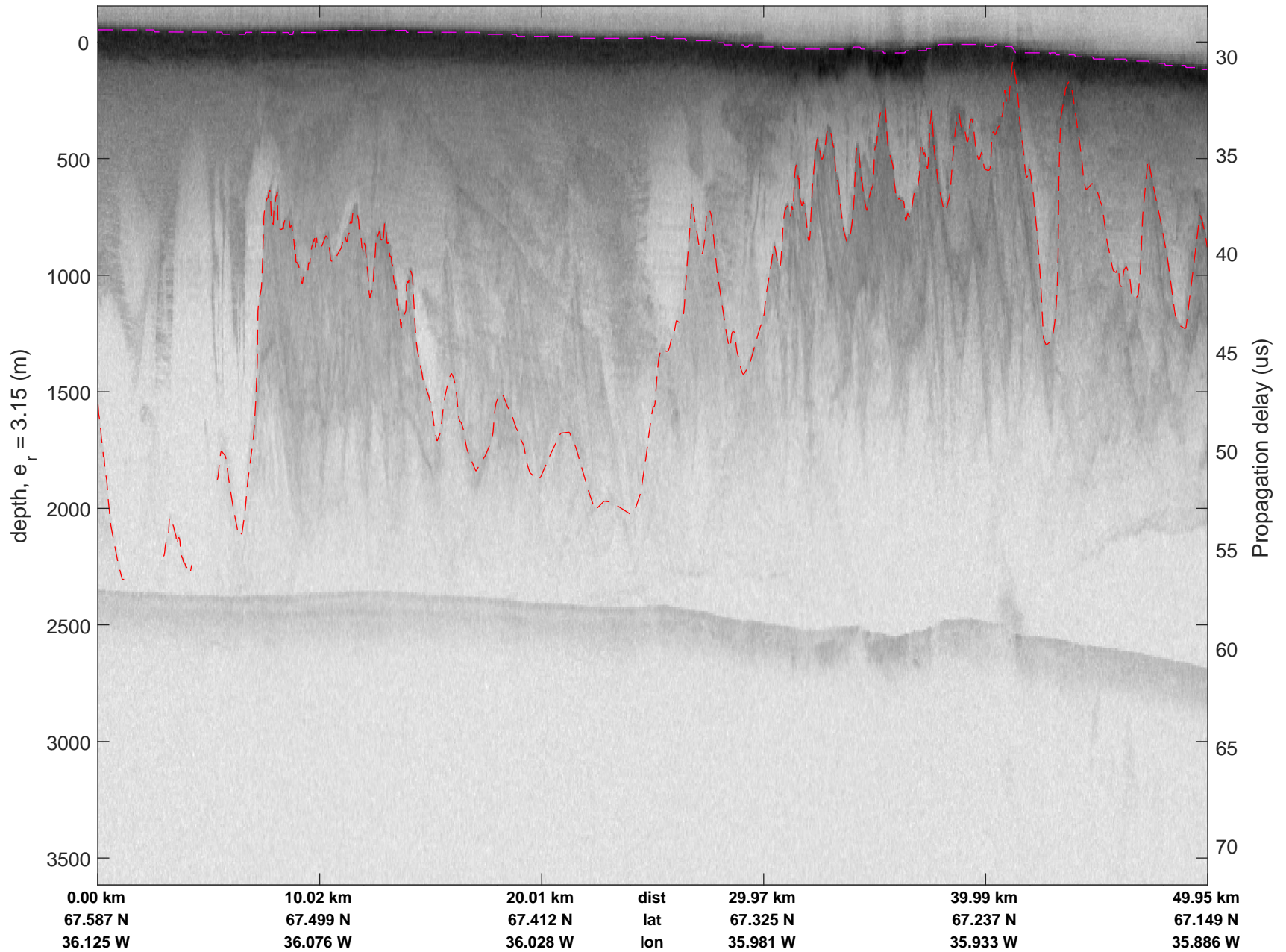


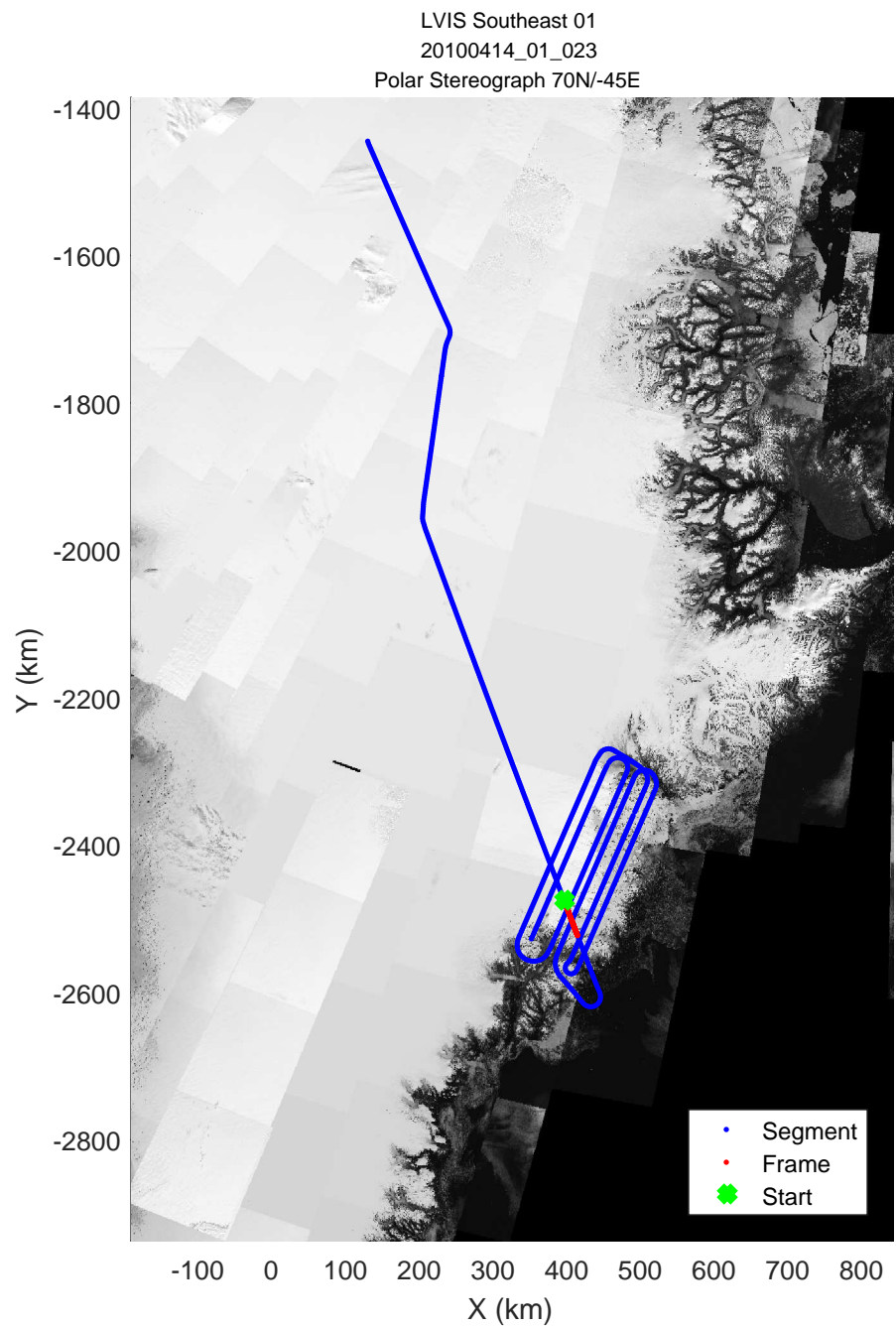

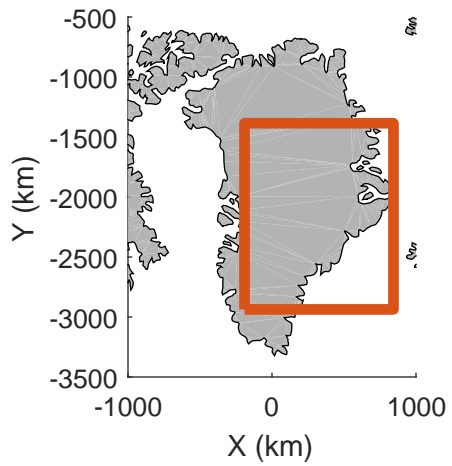


rds 2010_Greenland_DC8: "LVIS Southeast 01" 20100414_01_022: 13:27:47.9 to 13:31:31.8 GPS




rds 2010_Greenland_DC8: "LVIS Southeast 01" 20100414_01_022: 13:27:47.9 to 13:31:31.8 GPS




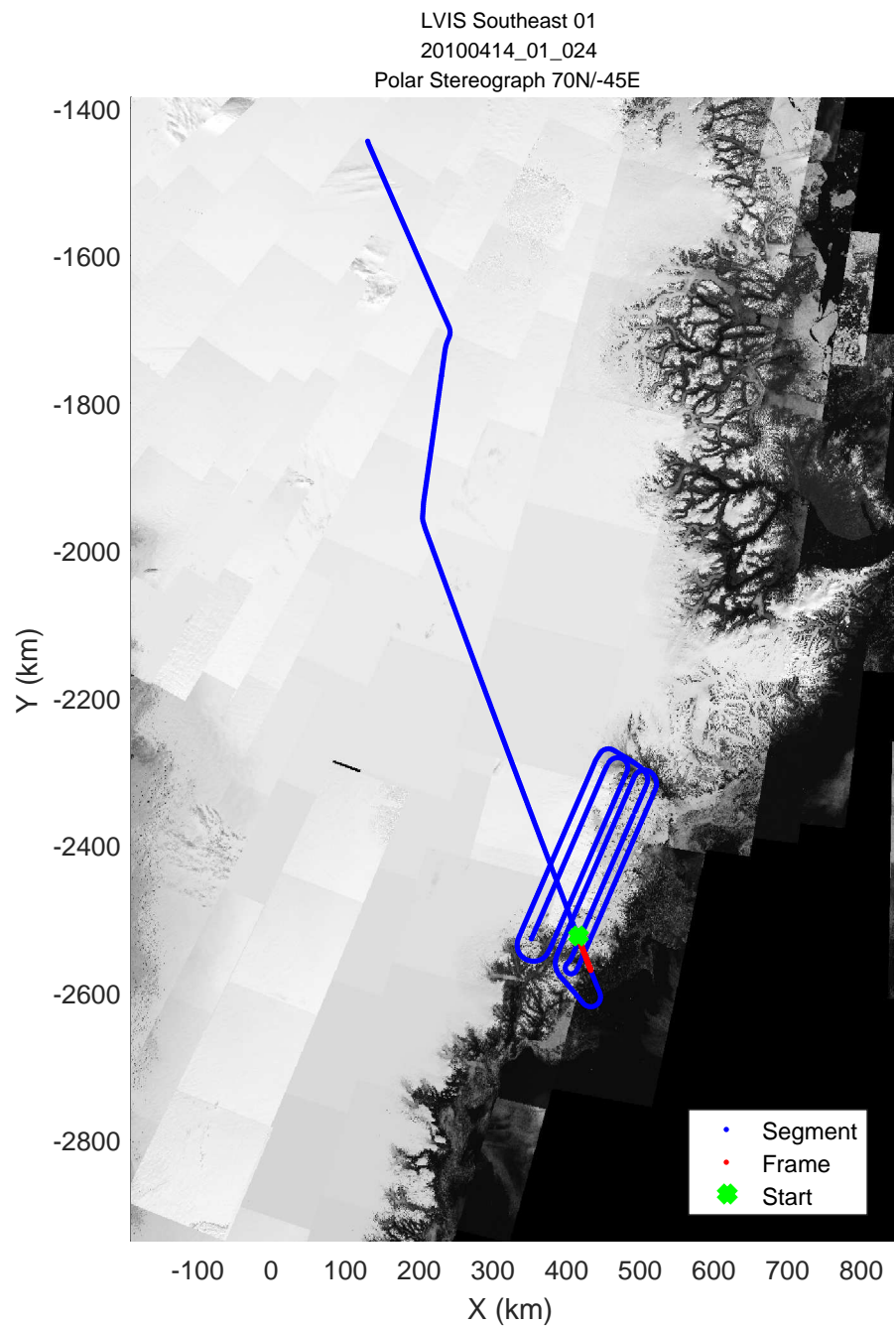

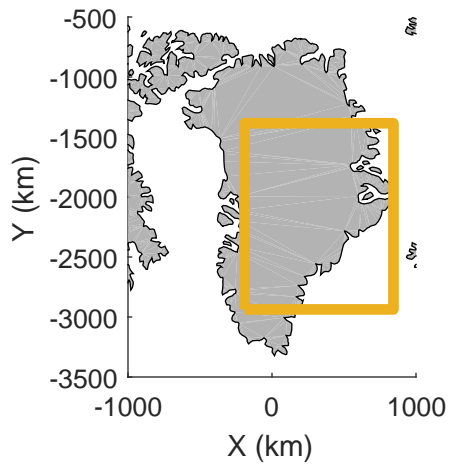


rds 2010_Greenland_DC8: "LVIS Southeast 01" 20100414_01_023: 13:31:32.1 to 13:35:16.7 GPS




rds 2010_Greenland_DC8: "LVIS Southeast 01" 20100414_01_023: 13:31:32.1 to 13:35:16.7 GPS

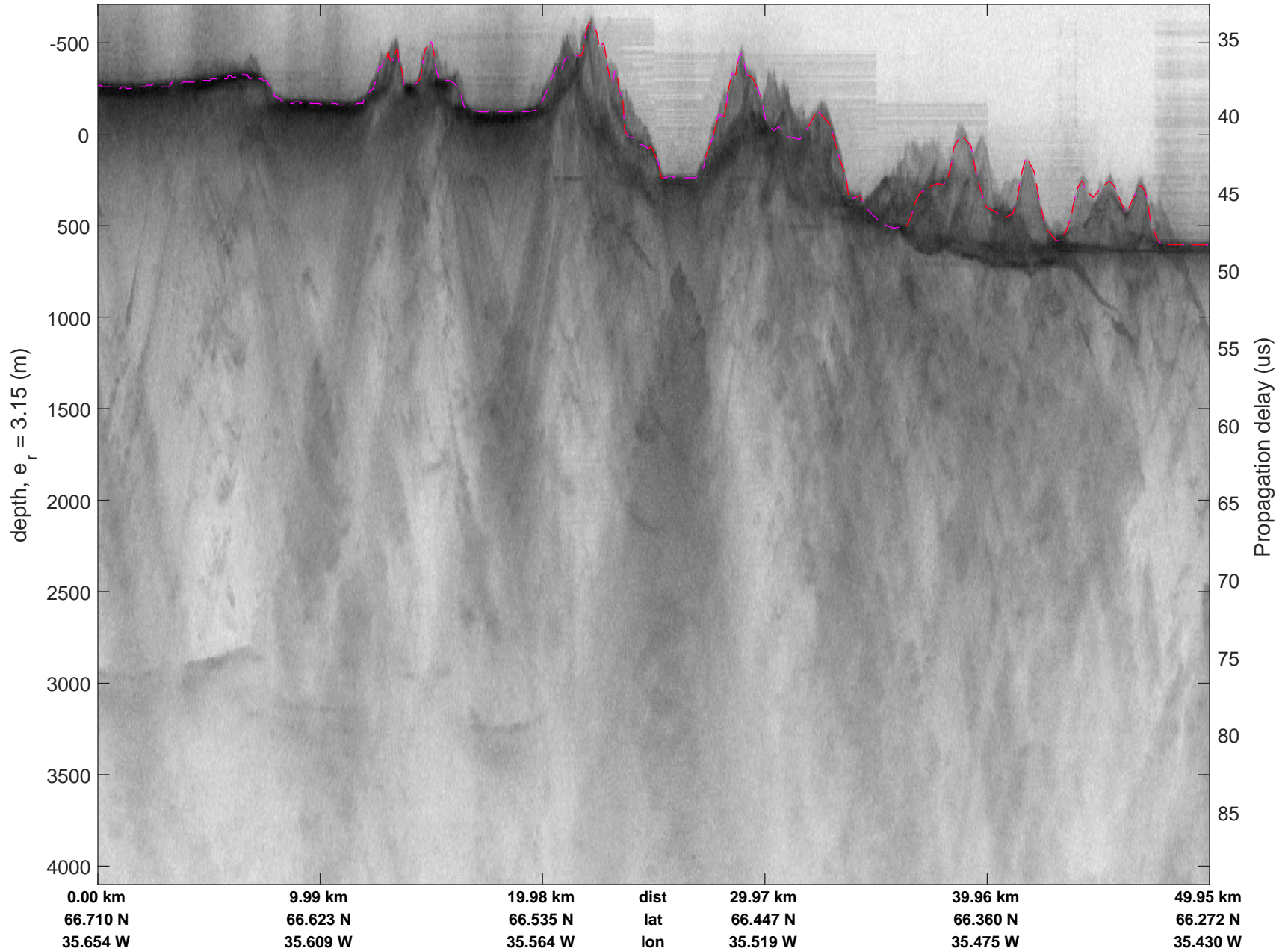


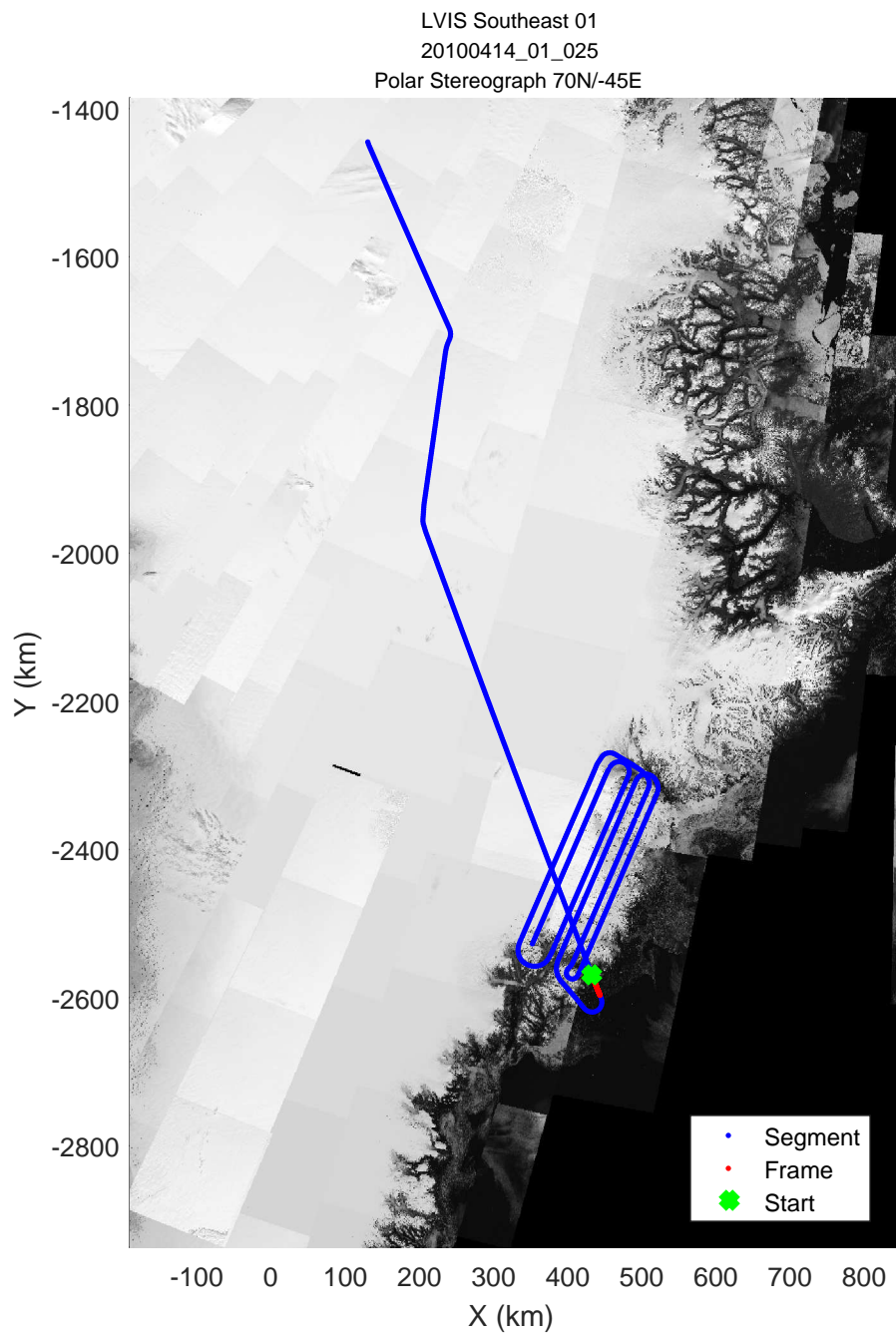
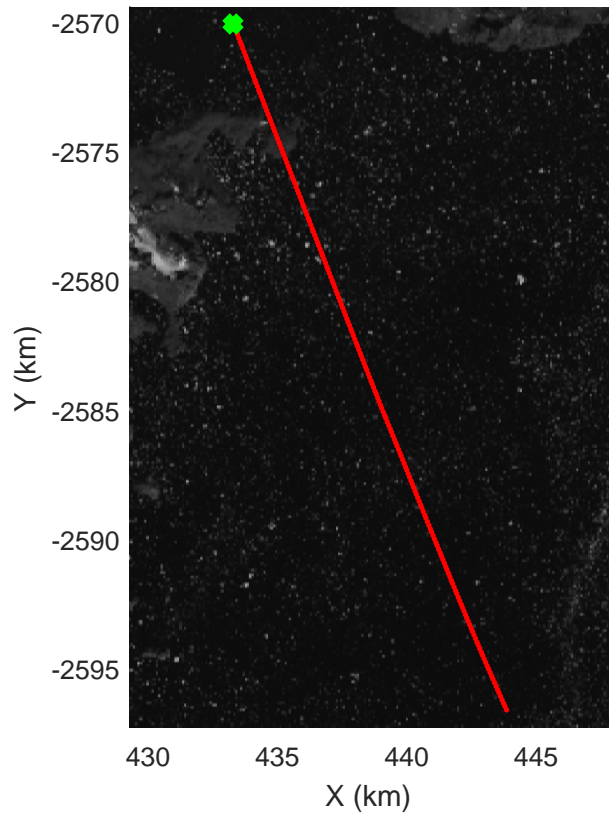
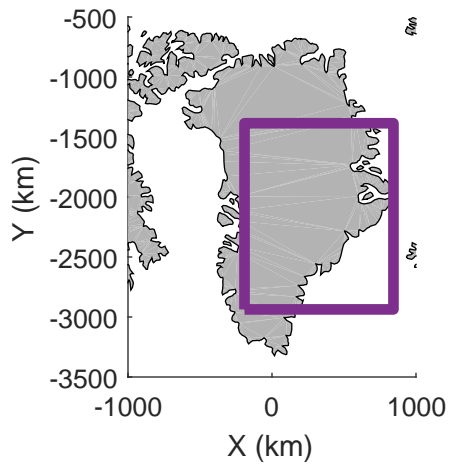


rds 2010_Greenland_DC8: "LVIS Southeast 01" 20100414_01_024: 13:35:17.0 to 13:39:03.4 GPS




rds 2010_Greenland_DC8: "LVIS Southeast 01" 20100414_01_024: 13:35:17.0 to 13:39:03.4 GPS

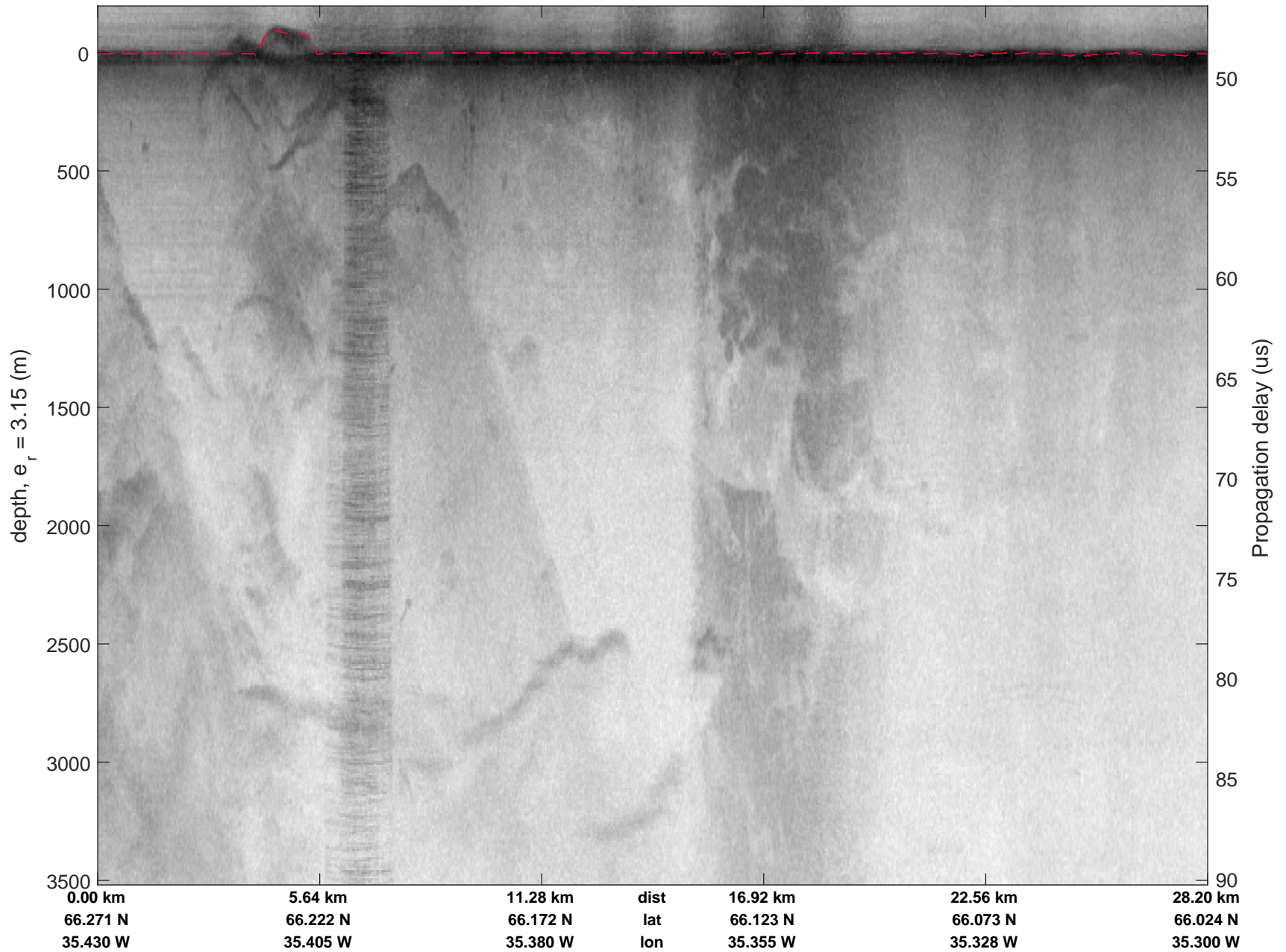


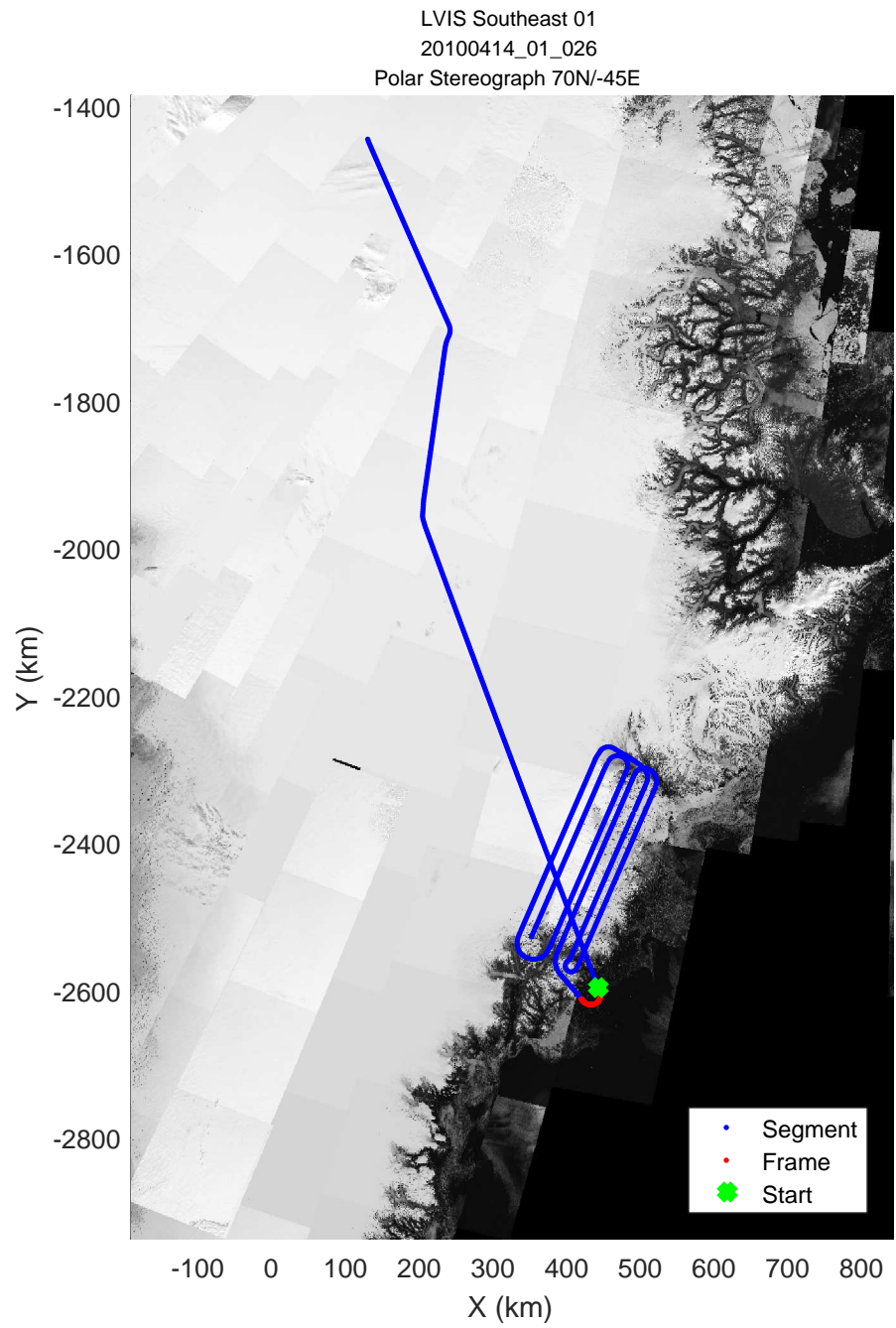

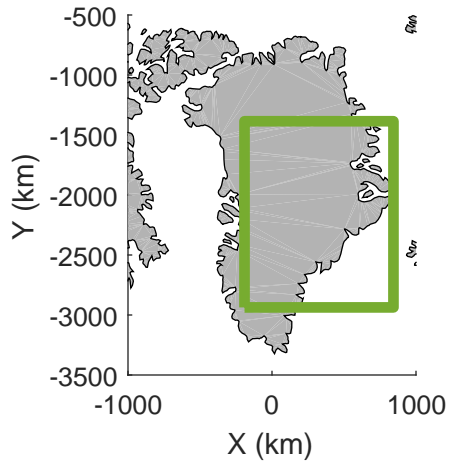


rds 2010_Greenland_DC8: "LVIS Southeast 01" 20100414_01_025: 13:39:03.7 to 13:41:13.5 GPS




rds 2010_Greenland_DC8: "LVIS Southeast 01" 20100414_01_025: 13:39:03.7 to 13:41:13.5 GPS




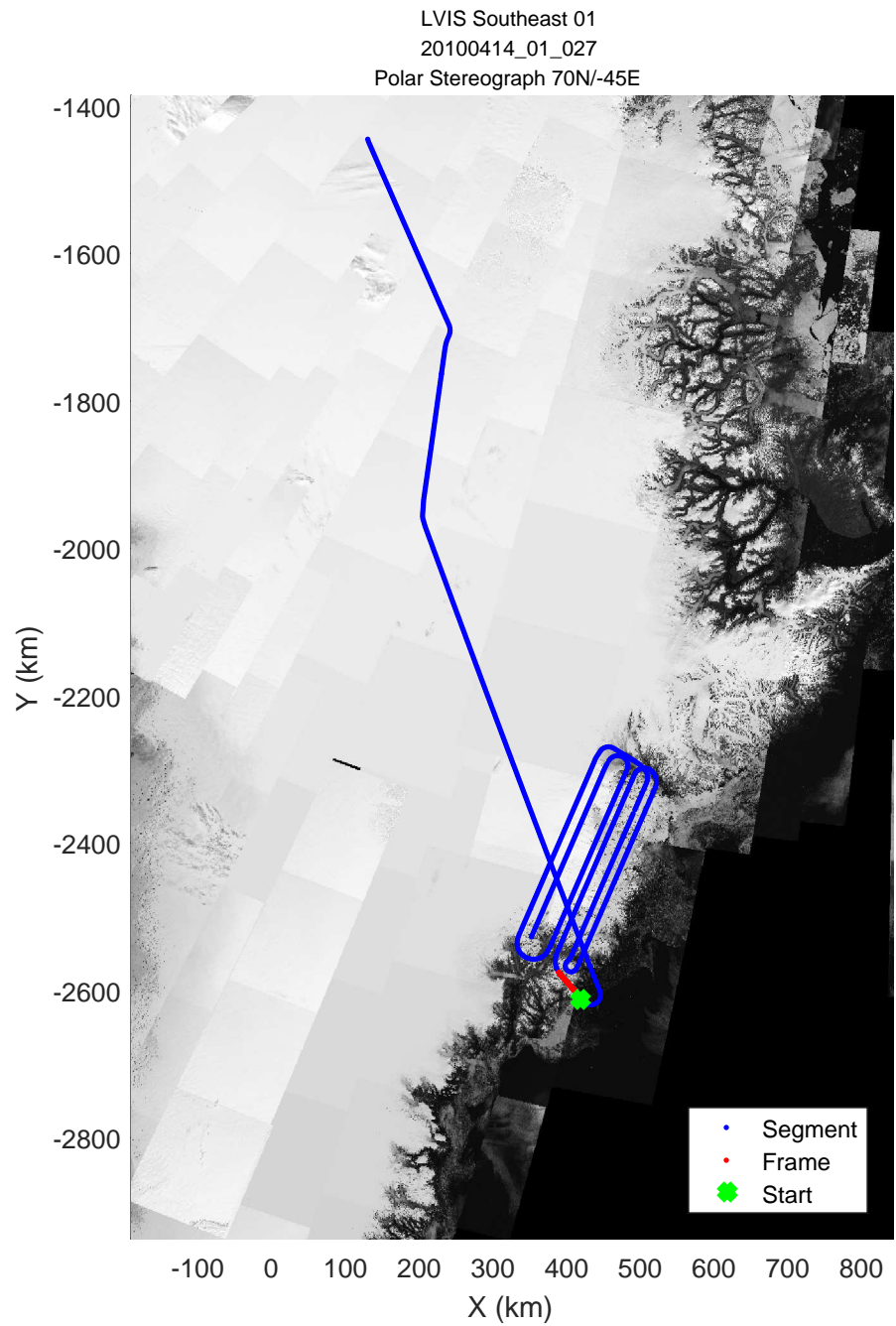
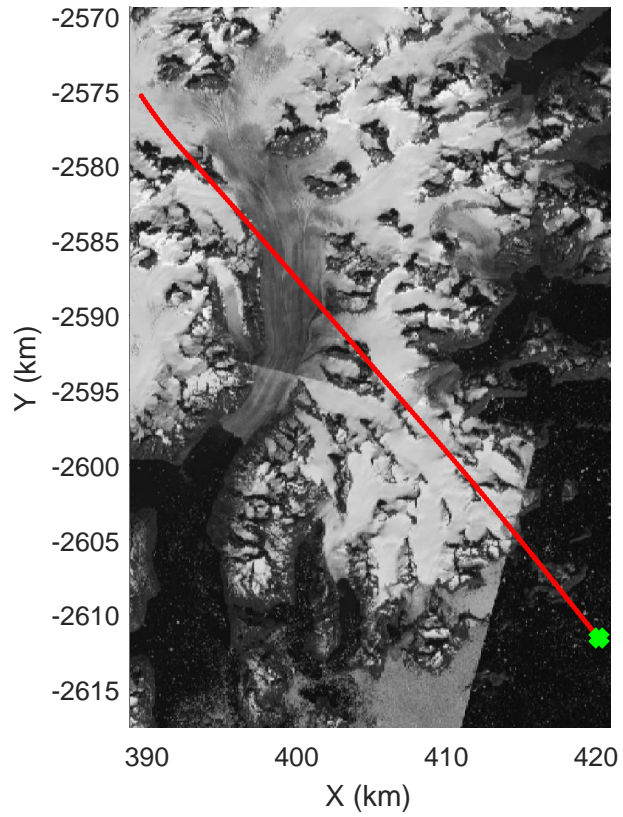
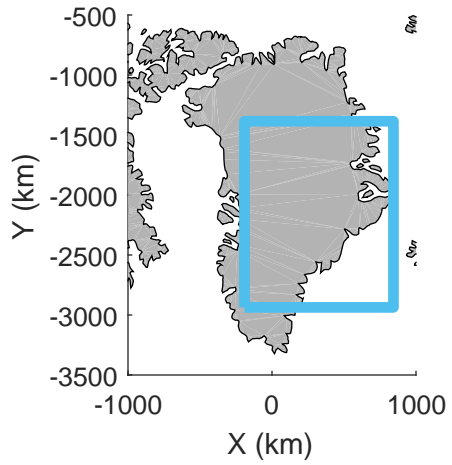


rds 2010_Greenland_DC8: "LVIS Southeast 01" 20100414_01_026: 13:41:13.7 to 13:44:57.3 GPS




rds 2010_Greenland_DC8: "LVIS Southeast 01" 20100414_01_026: 13:41:13.7 to 13:44:57.3 GPS




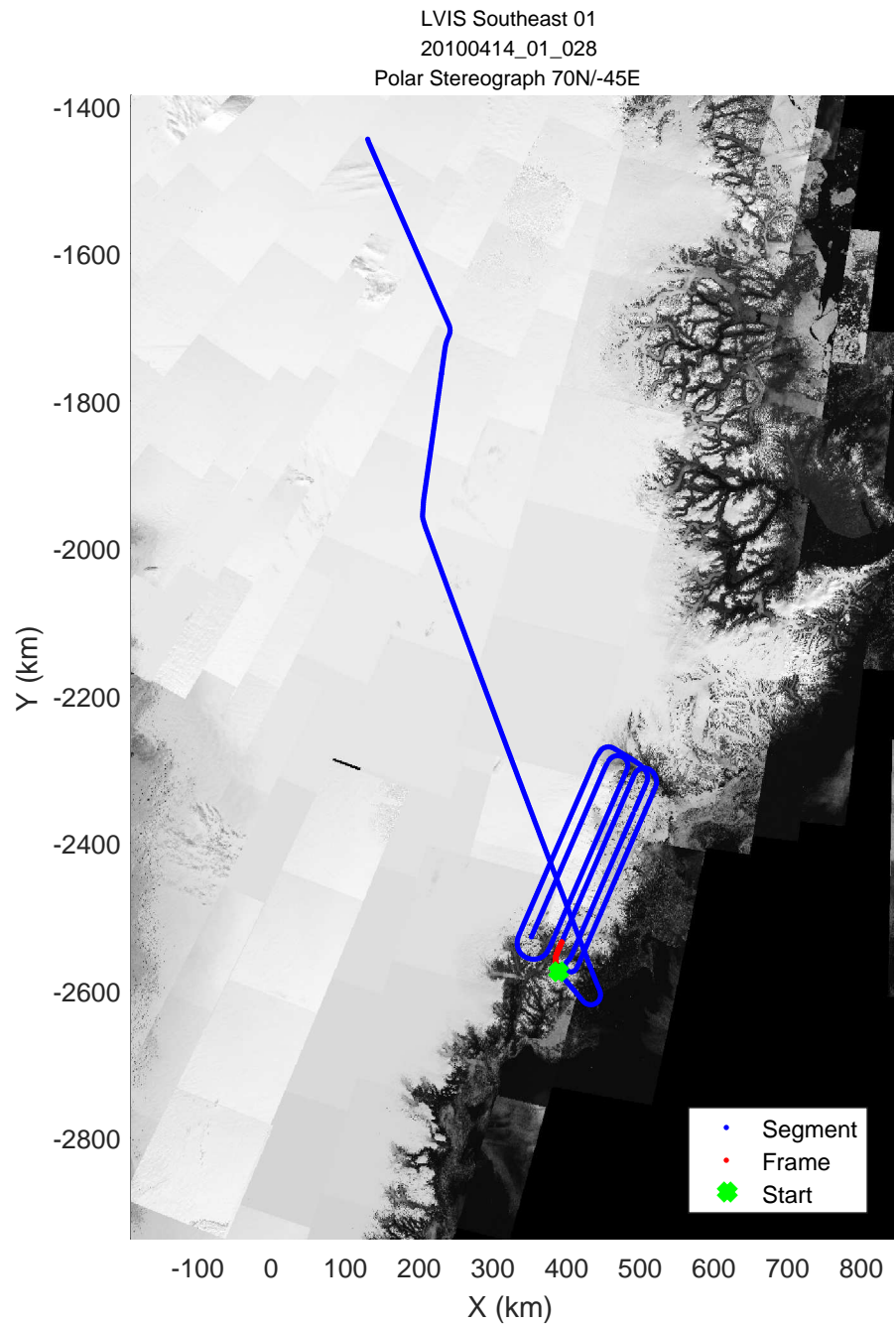
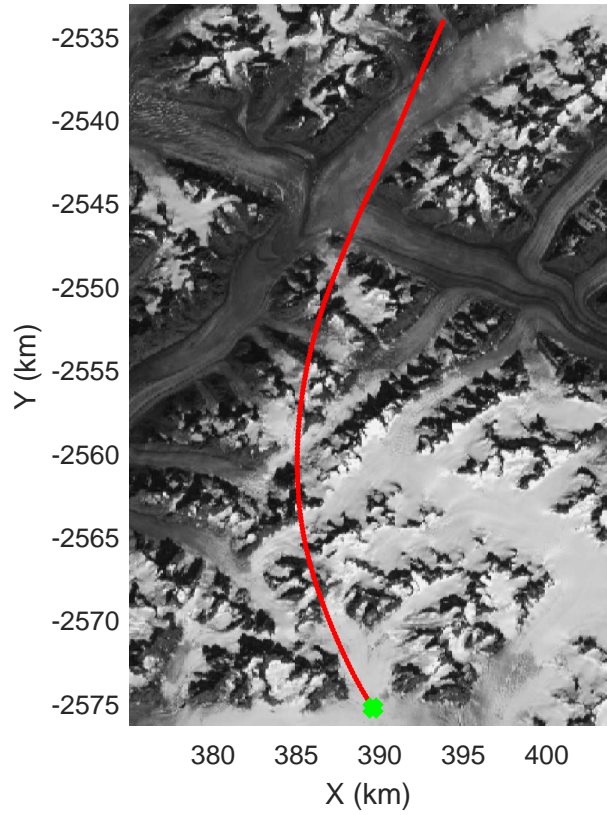
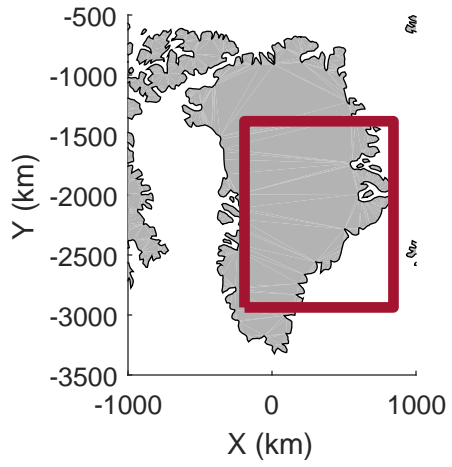


rds 2010_Greenland_DC8: "LVIS Southeast 01" 20100414_01_027: 13:44:57.6 to 13:48:30.8 GPS




rds 2010_Greenland_DC8: "LVIS Southeast 01" 20100414_01_027: 13:44:57.6 to 13:48:30.8 GPS

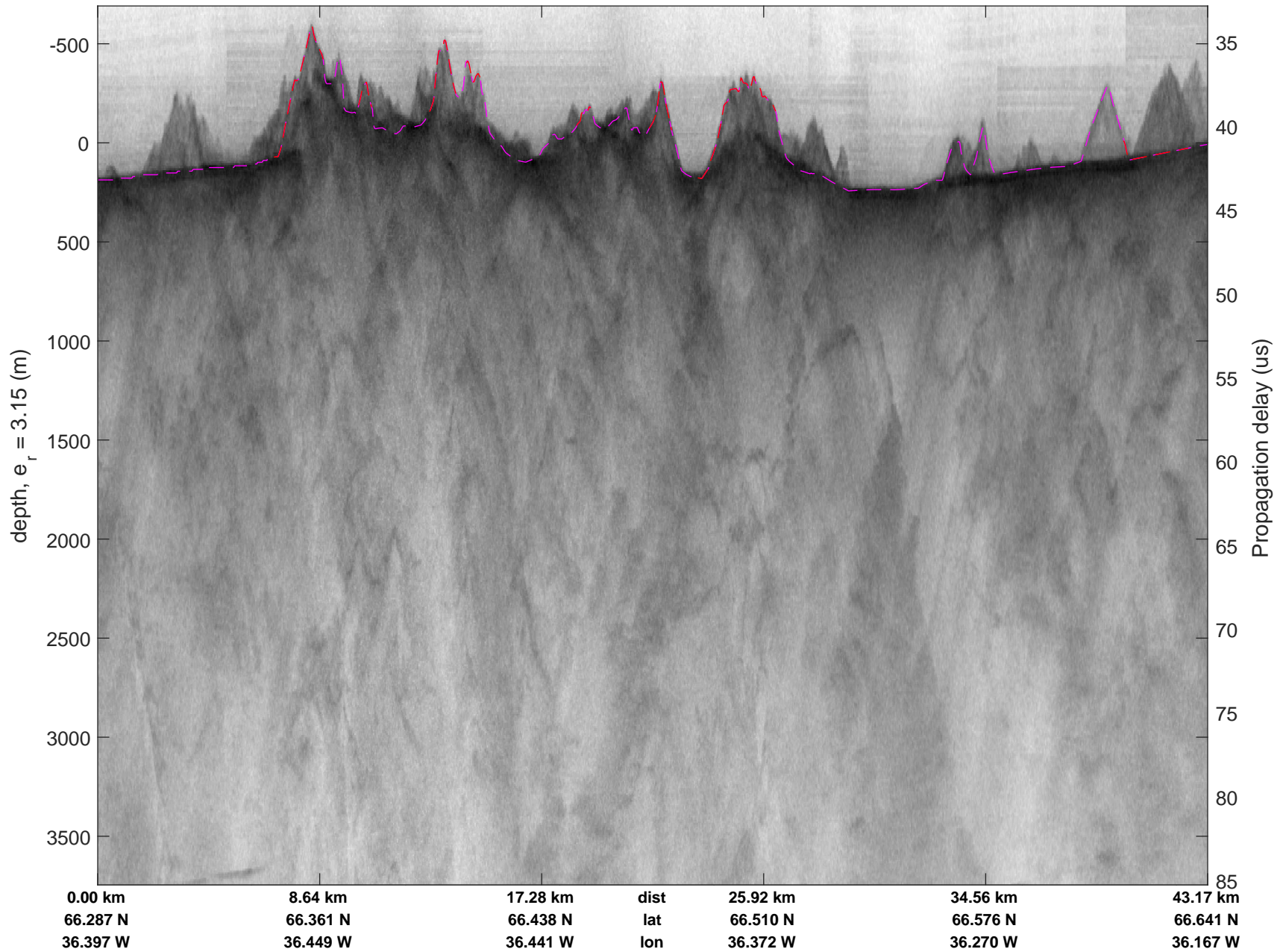


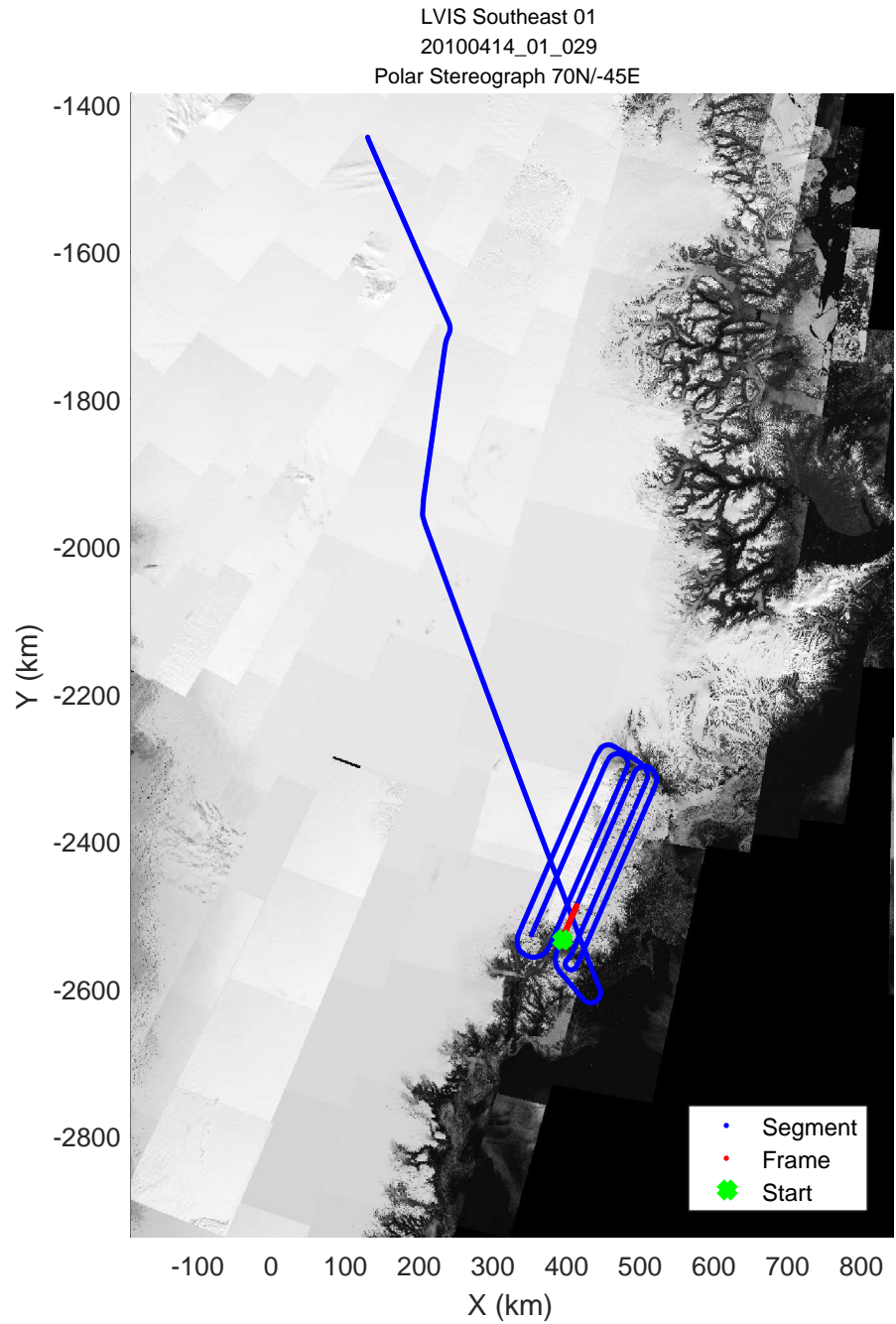
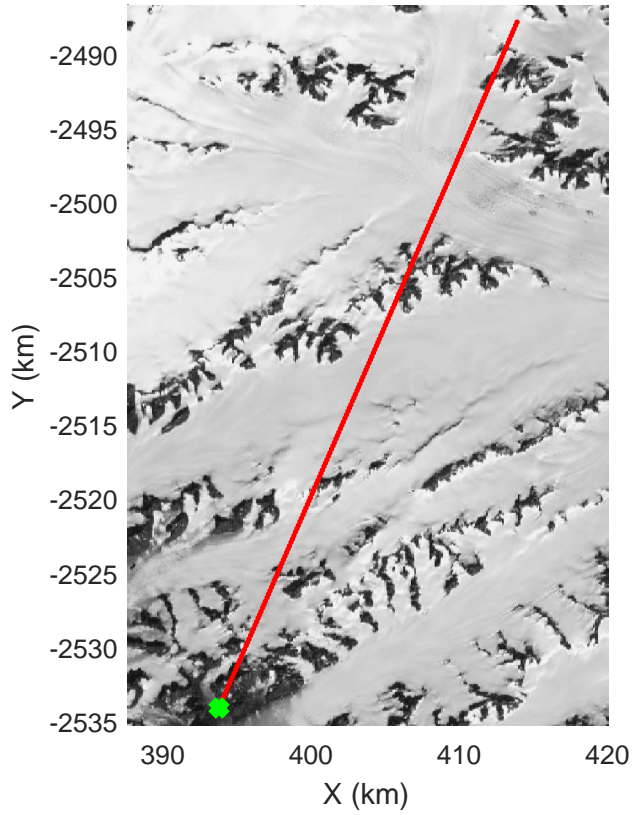
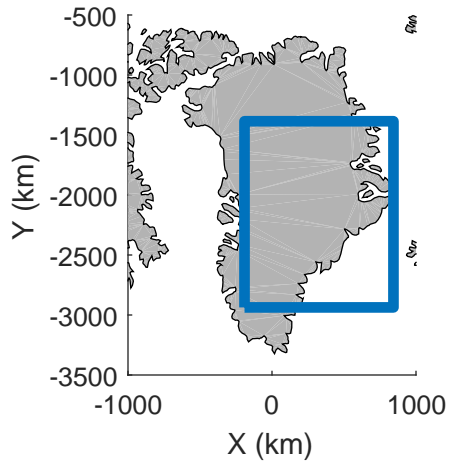


rds 2010_Greenland_DC8: "LVIS Southeast 01" 20100414_01_028: 13:48:31.1 to 13:51:41.0 GPS




rds 2010_Greenland_DC8: "LVIS Southeast 01" 20100414_01_028: 13:48:31.1 to 13:51:41.0 GPS




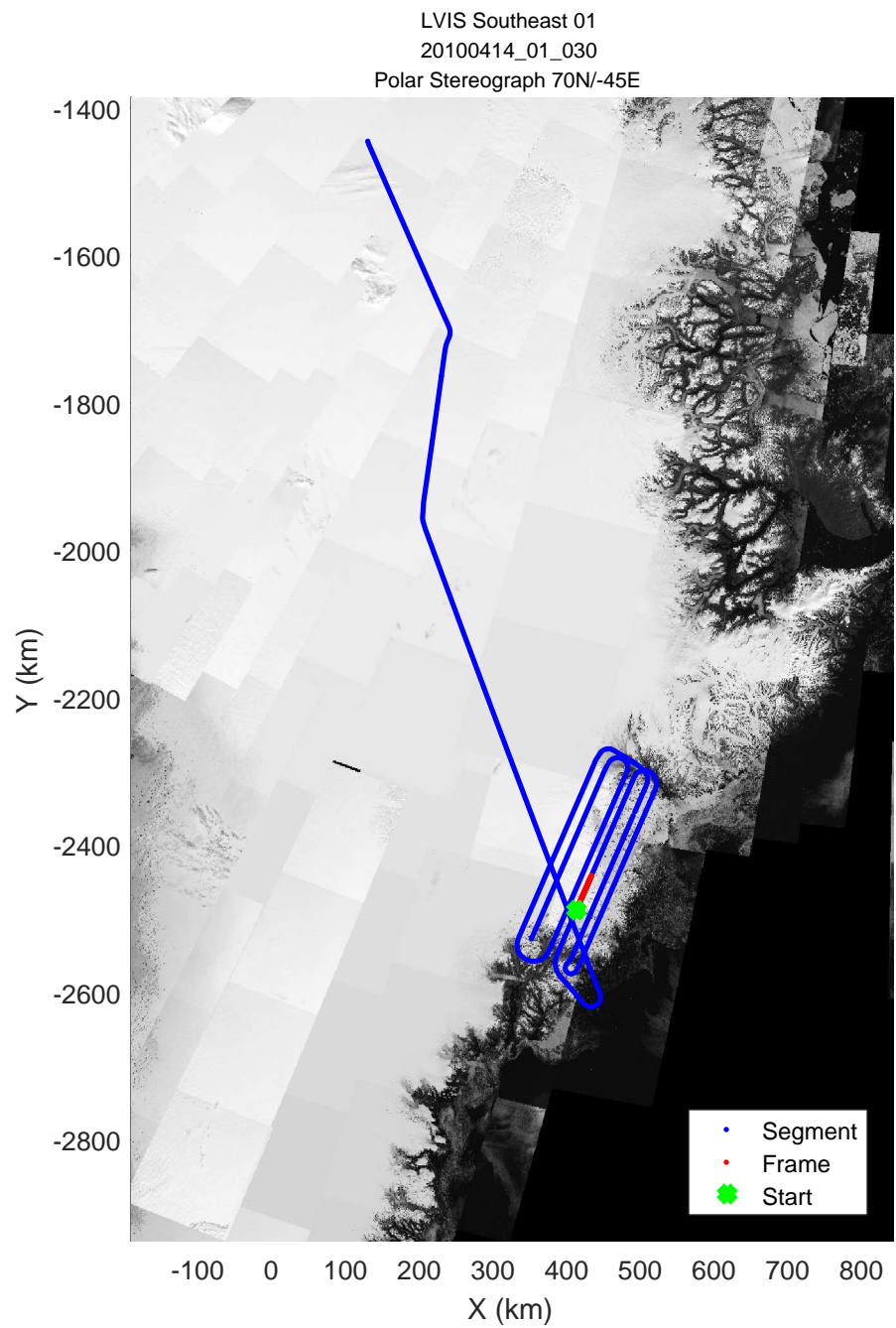

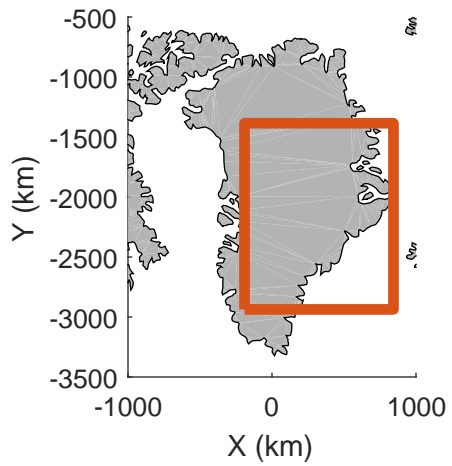


rds 2010_Greenland_DC8: "LVIS Southeast 01" 20100414_01_029: 13:51:41.3 to 13:55:19.8 GPS




rds 2010_Greenland_DC8: "LVIS Southeast 01" 20100414_01_029: 13:51:41.3 to 13:55:19.8 GPS




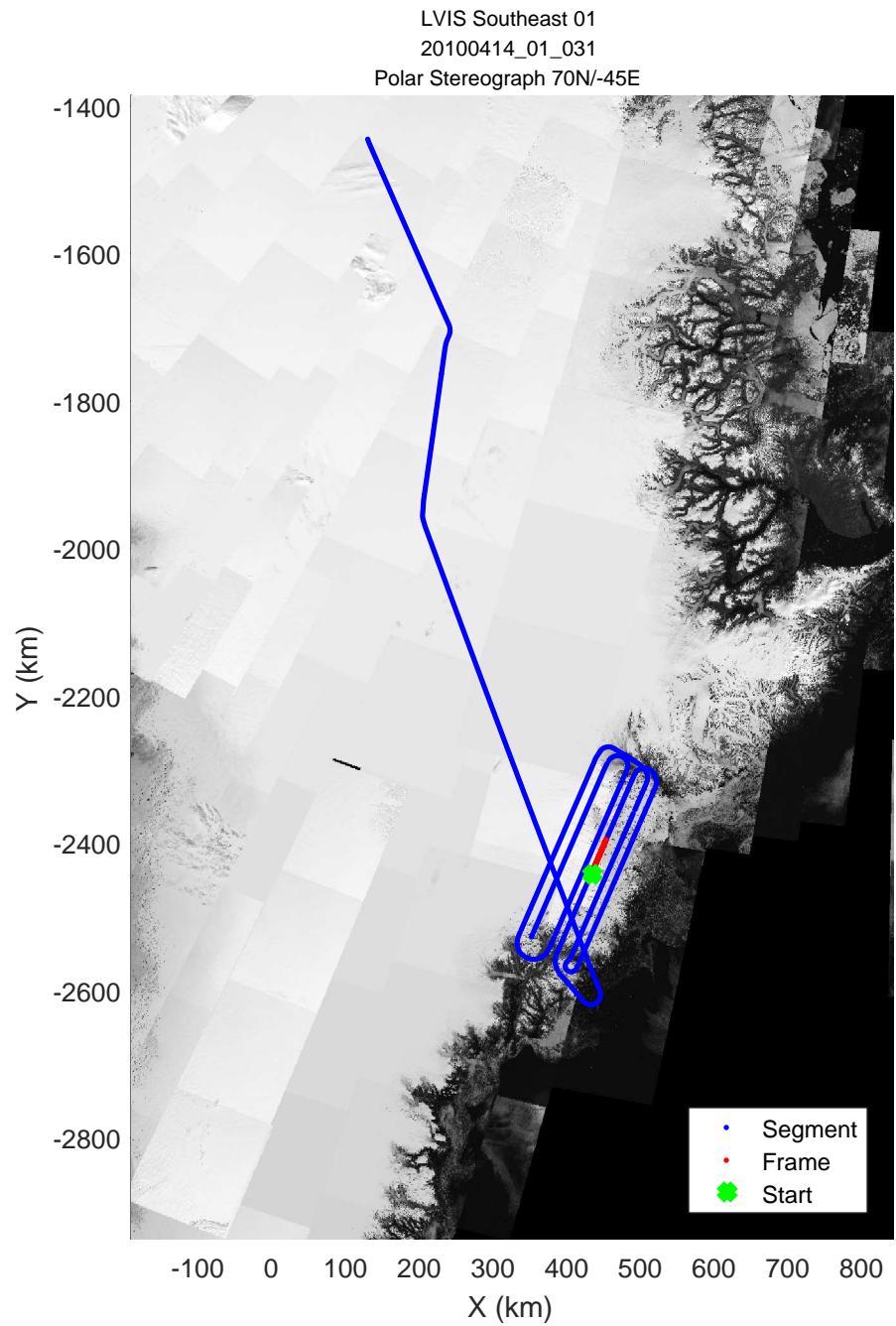
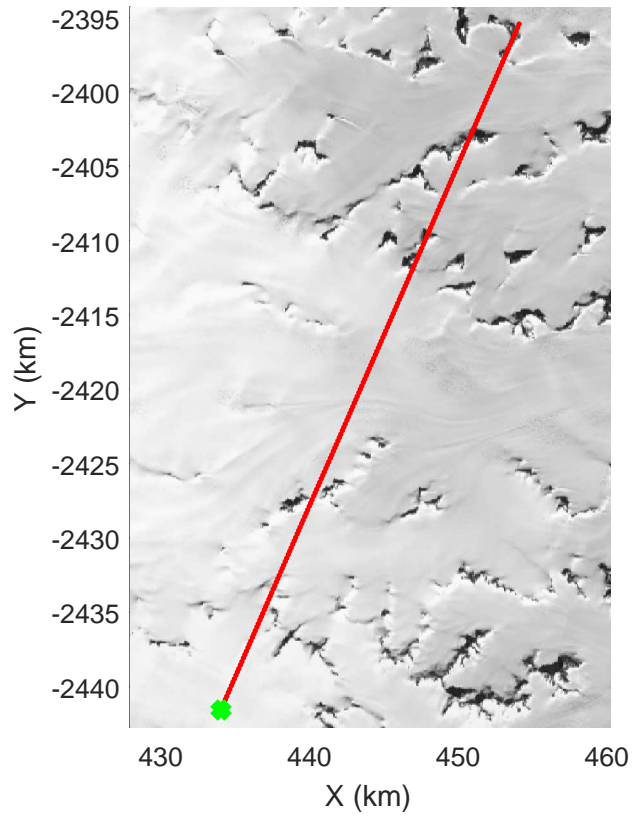
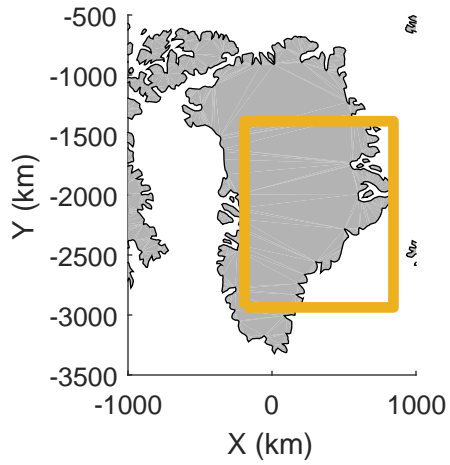


rds 2010_Greenland_DC8: "LVIS Southeast 01" 20100414_01_030: 13:55:20.1 to 13:59:01.1 GPS




rds 2010_Greenland_DC8: "LVIS Southeast 01" 20100414_01_030: 13:55:20.1 to 13:59:01.1 GPS




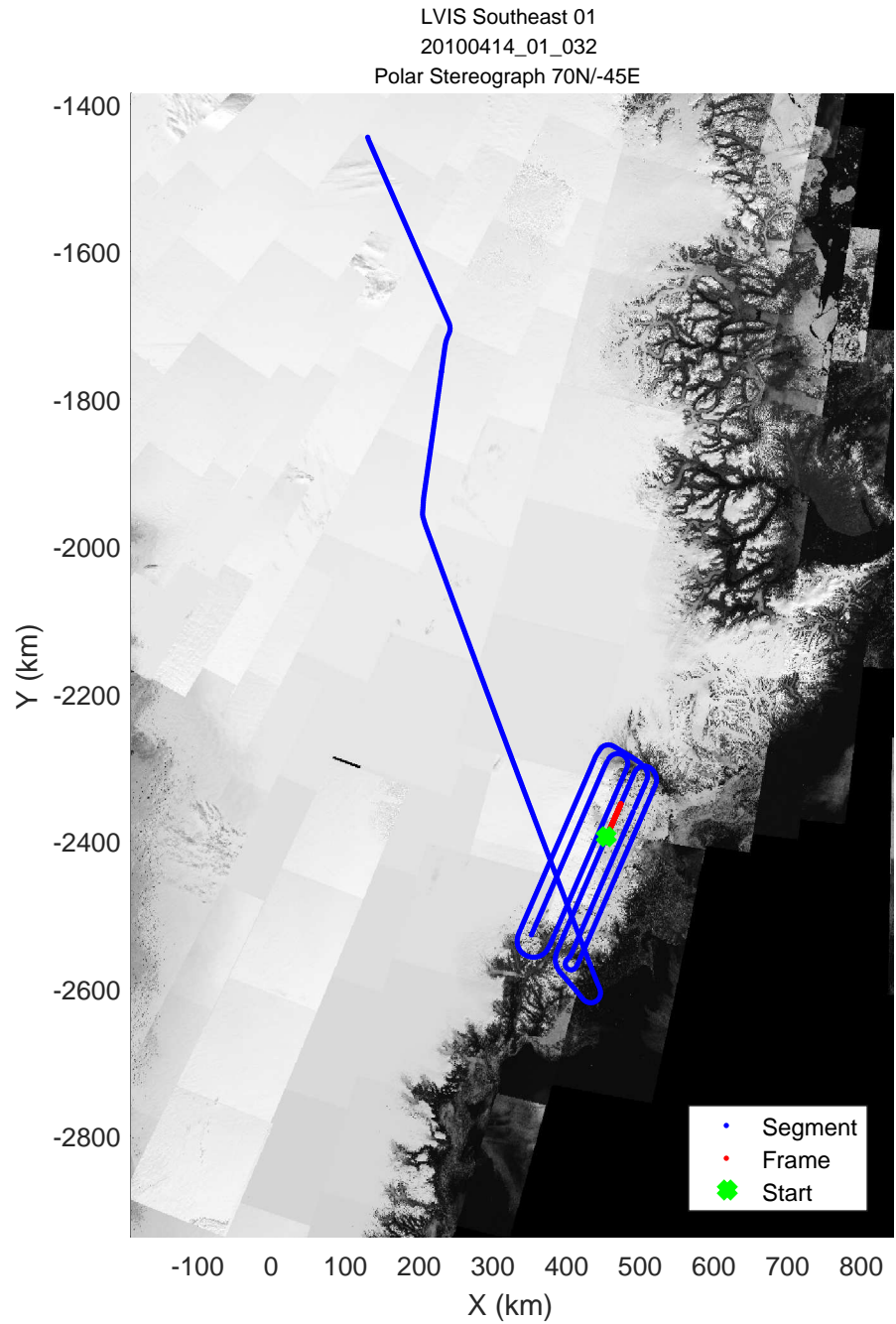
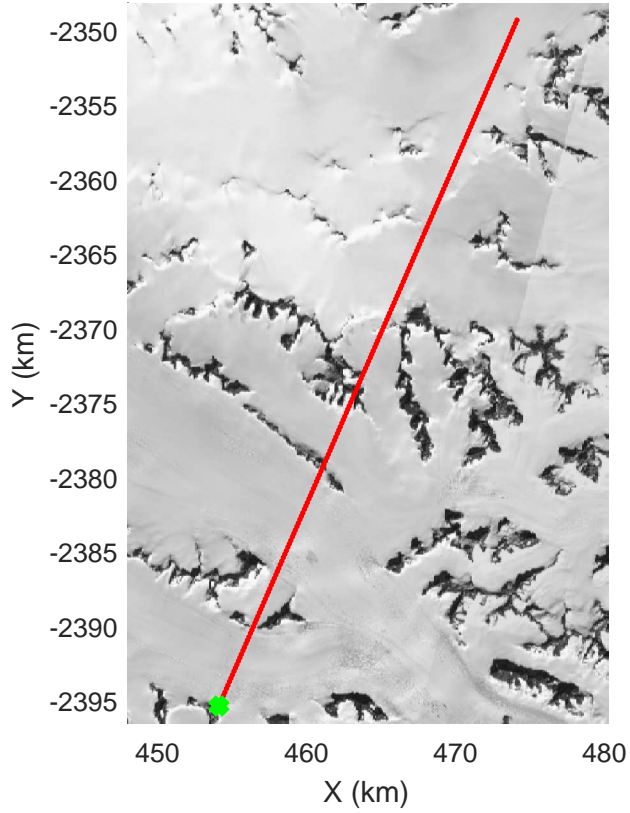
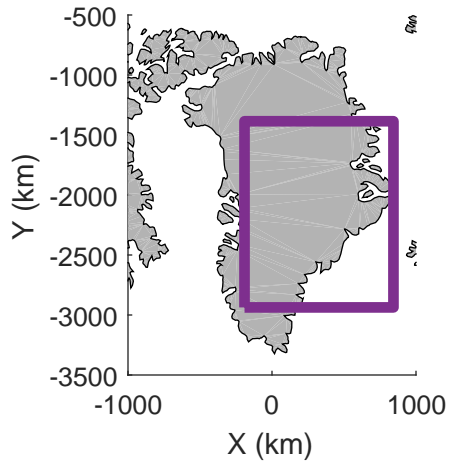


rds 2010_Greenland_DC8: "LVIS Southeast 01" 20100414_01_031: 13:59:01.4 to 14:02:44.5 GPS




rds 2010_Greenland_DC8: "LVIS Southeast 01" 20100414_01_031: 13:59:01.4 to 14:02:44.5 GPS




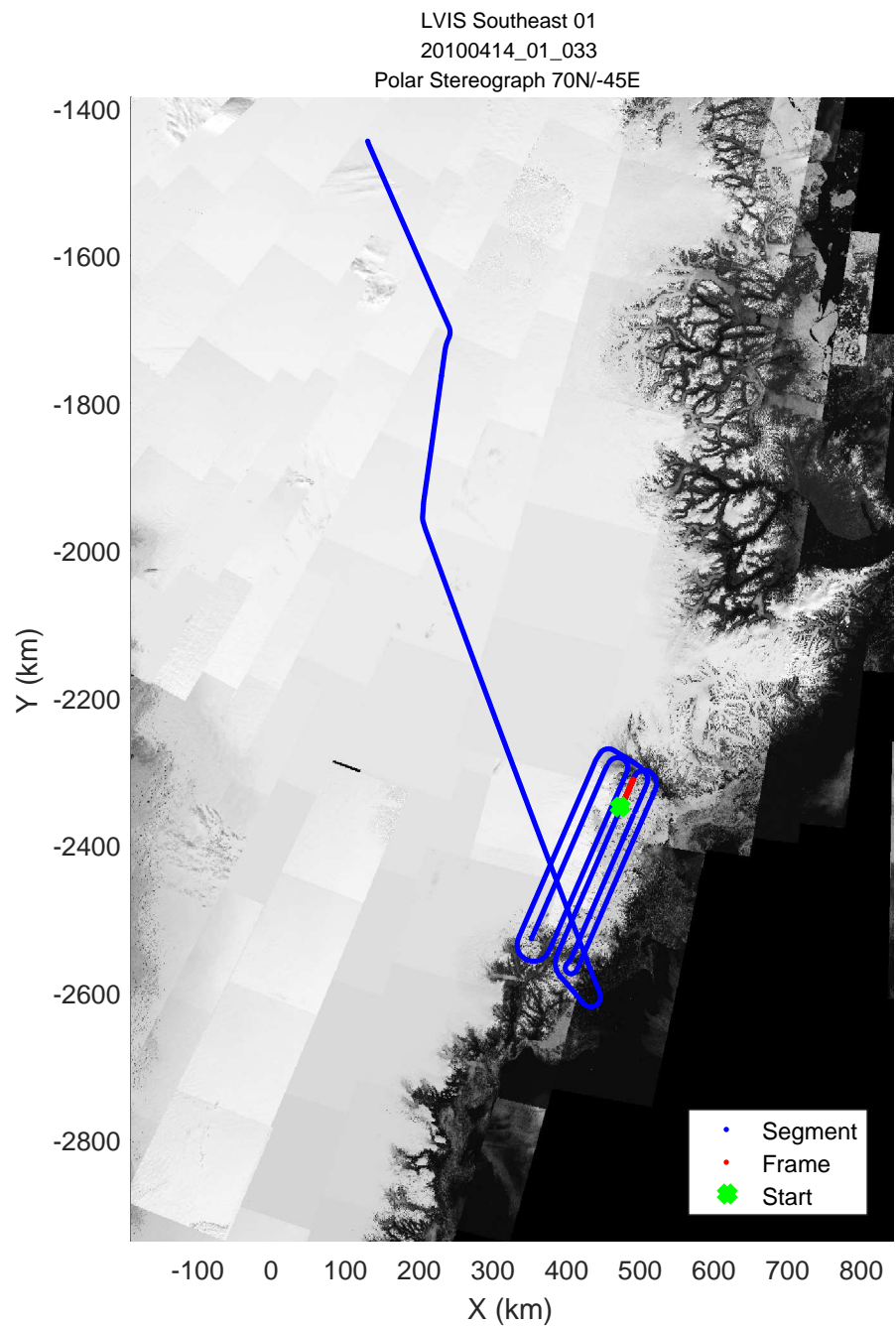

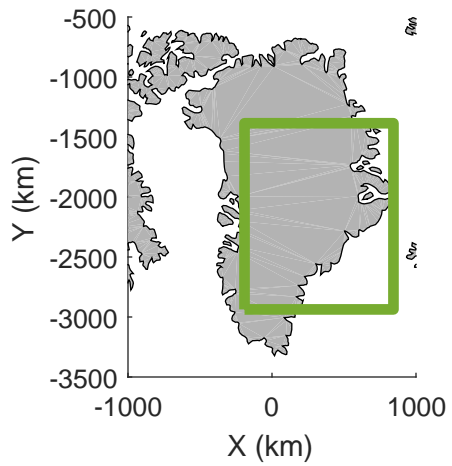


rds 2010_Greenland_DC8: "LVIS Southeast 01" 20100414_01_032: 14:02:44.8 to 14:06:27.5 GPS




rds 2010_Greenland_DC8: "LVIS Southeast 01" 20100414_01_032: 14:02:44.8 to 14:06:27.5 GPS




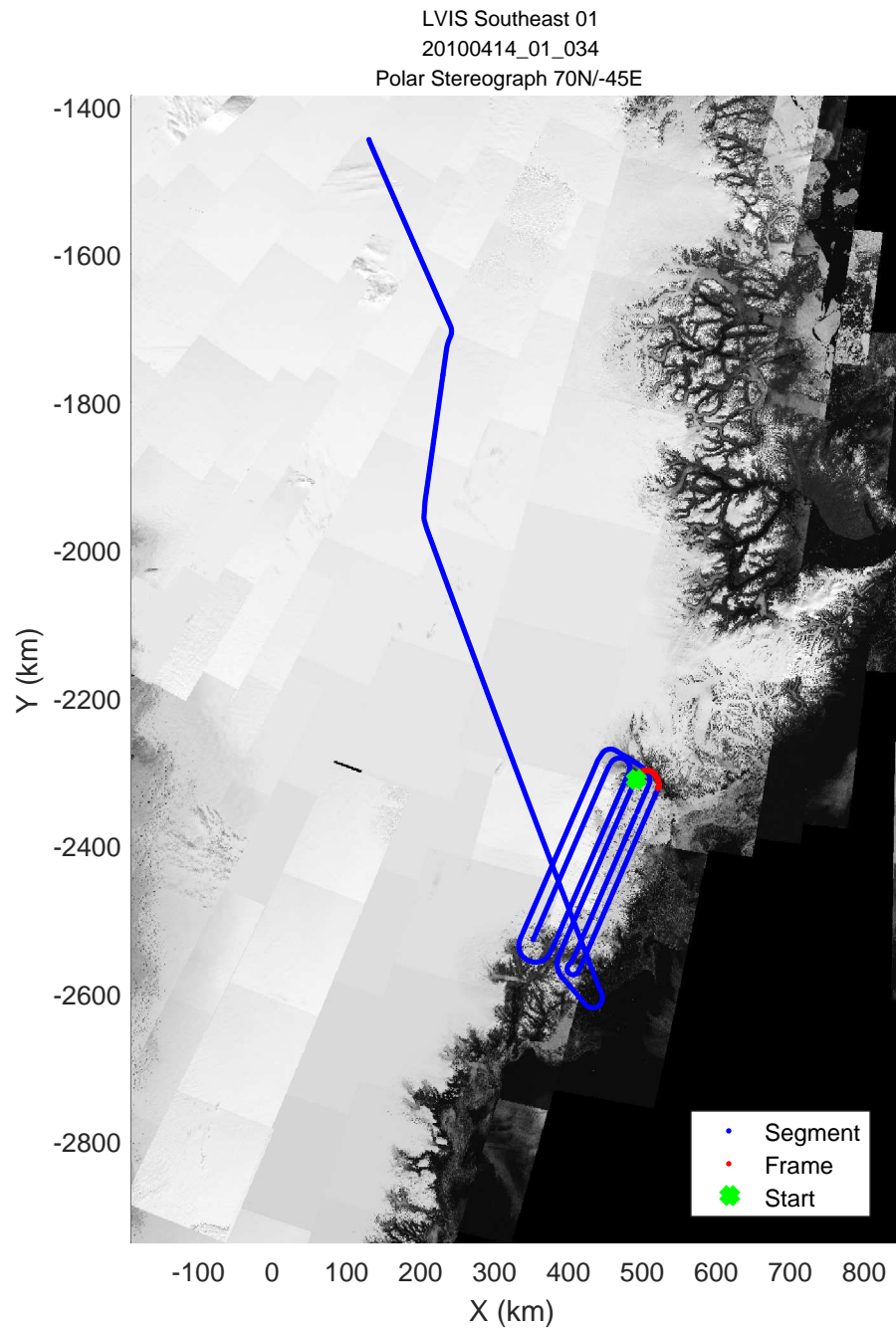

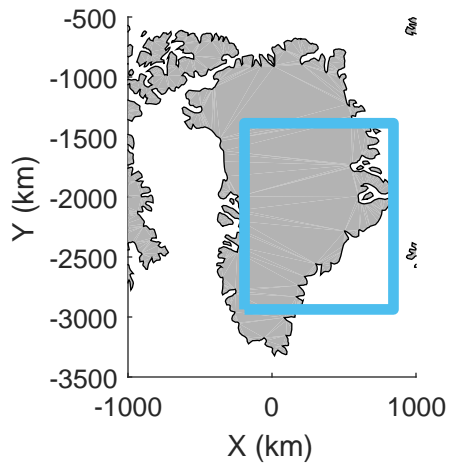


rds 2010_Greenland_DC8: "LVIS Southeast 01" 20100414_01_033: 14:06:27.8 to 14:09:32.2 GPS




rds 2010_Greenland_DC8: "LVIS Southeast 01" 20100414_01_033: 14:06:27.8 to 14:09:32.2 GPS

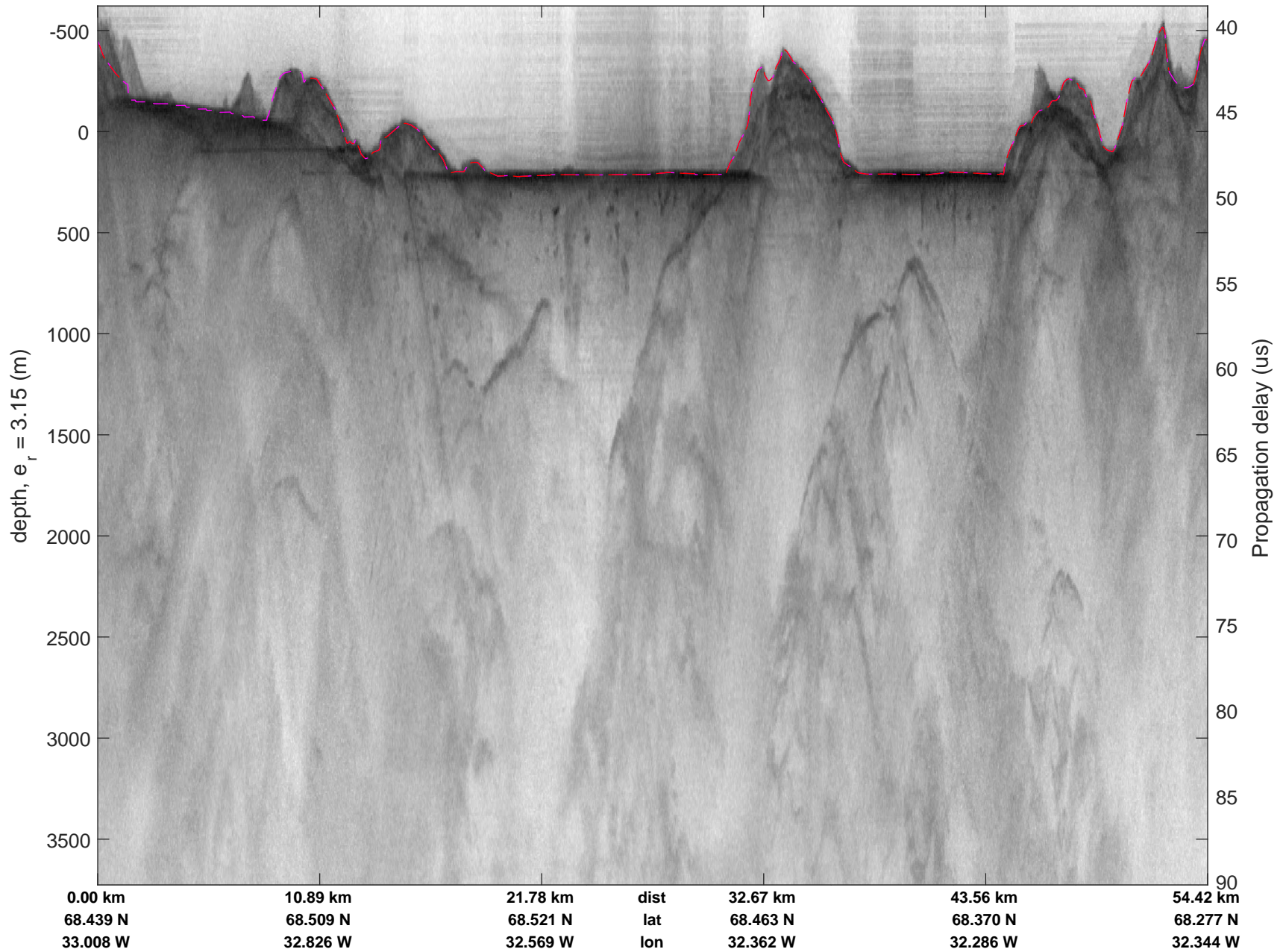


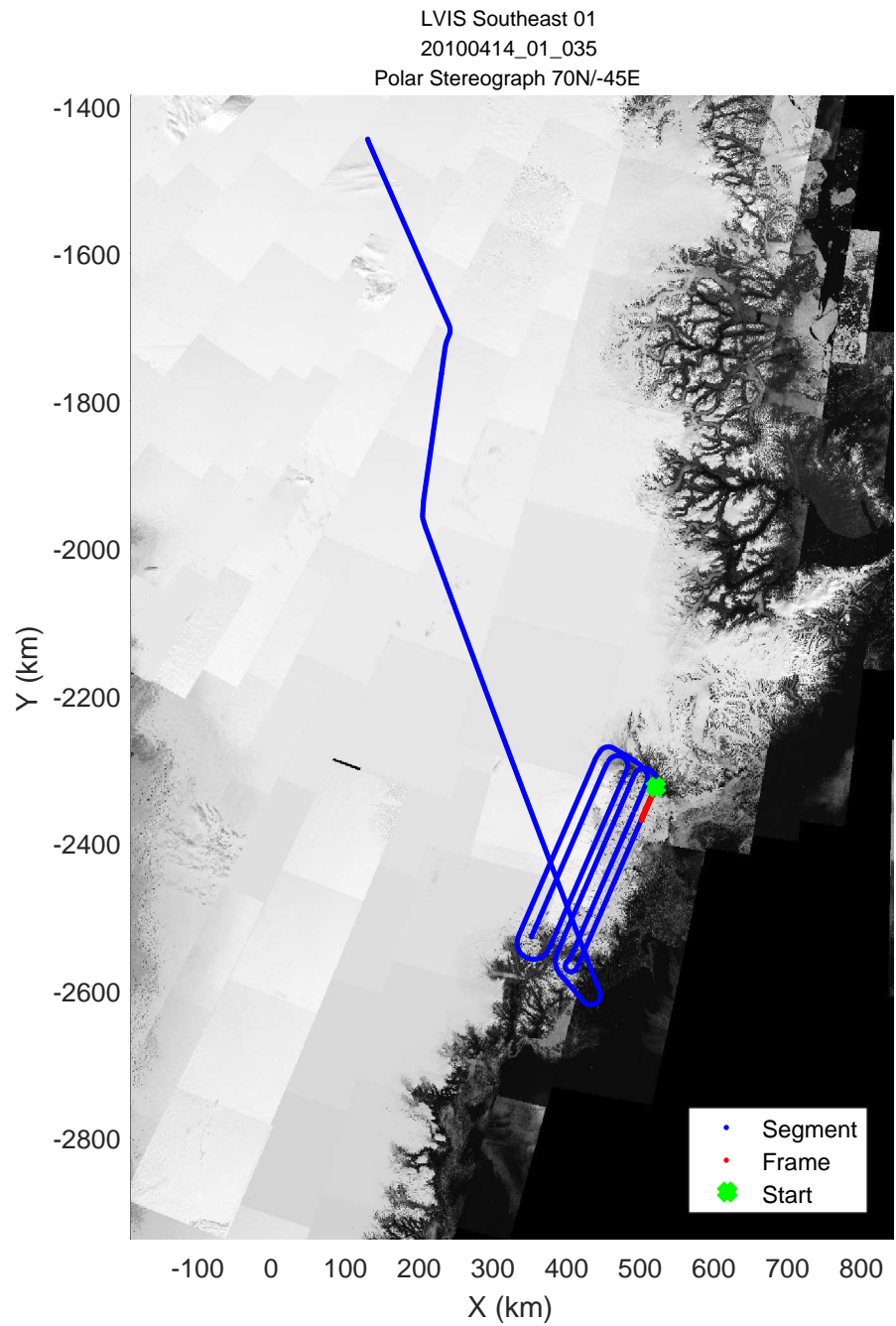

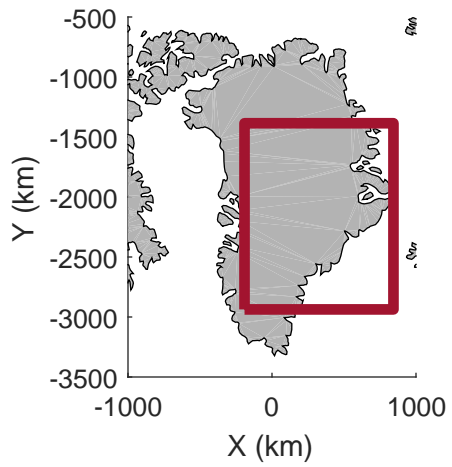


rds 2010_Greenland_DC8: "LVIS Southeast 01" 20100414_01_034: 14:09:32.5 to 14:14:11.3 GPS




rds 2010_Greenland_DC8: "LVIS Southeast 01" 20100414_01_034: 14:09:32.5 to 14:14:11.3 GPS




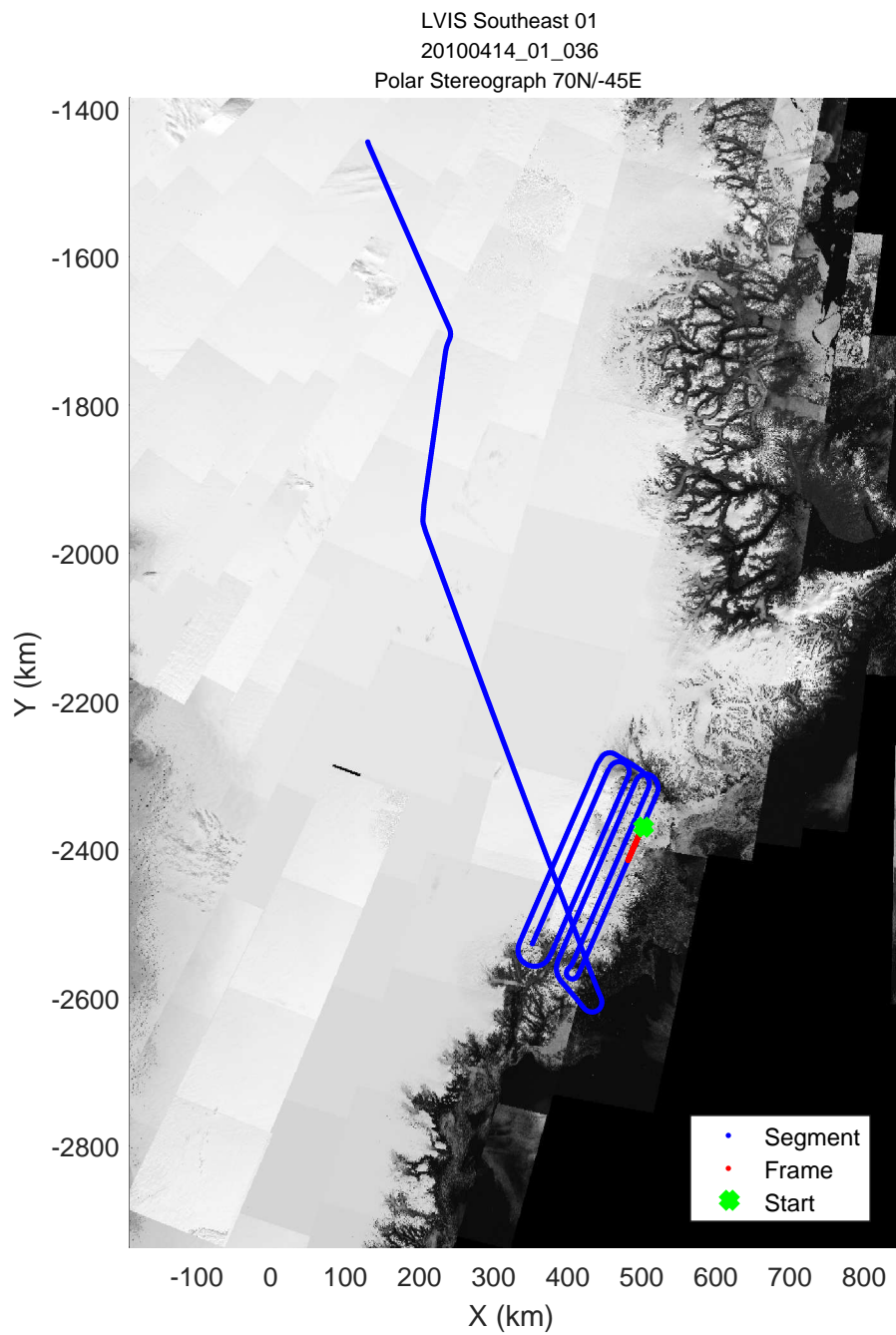

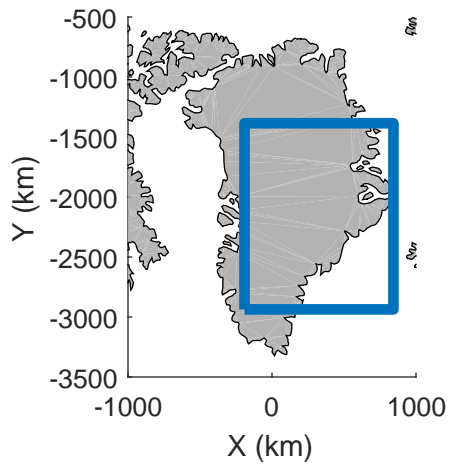


rds 2010_Greenland_DC8: "LVIS Southeast 01" 20100414_01_035: 14:14:11.6 to 14:18:16.3 GPS




rds 2010_Greenland_DC8: "LVIS Southeast 01" 20100414_01_035: 14:14:11.6 to 14:18:16.3 GPS







rds 2010_Greenland_DC8: "LVIS Southeast 01" 20100414_01_036: 14:18:16.6 to 14:22:08.8 GPS




rds 2010_Greenland_DC8: "LVIS Southeast 01" 20100414_01_036: 14:18:16.6 to 14:22:08.8 GPS

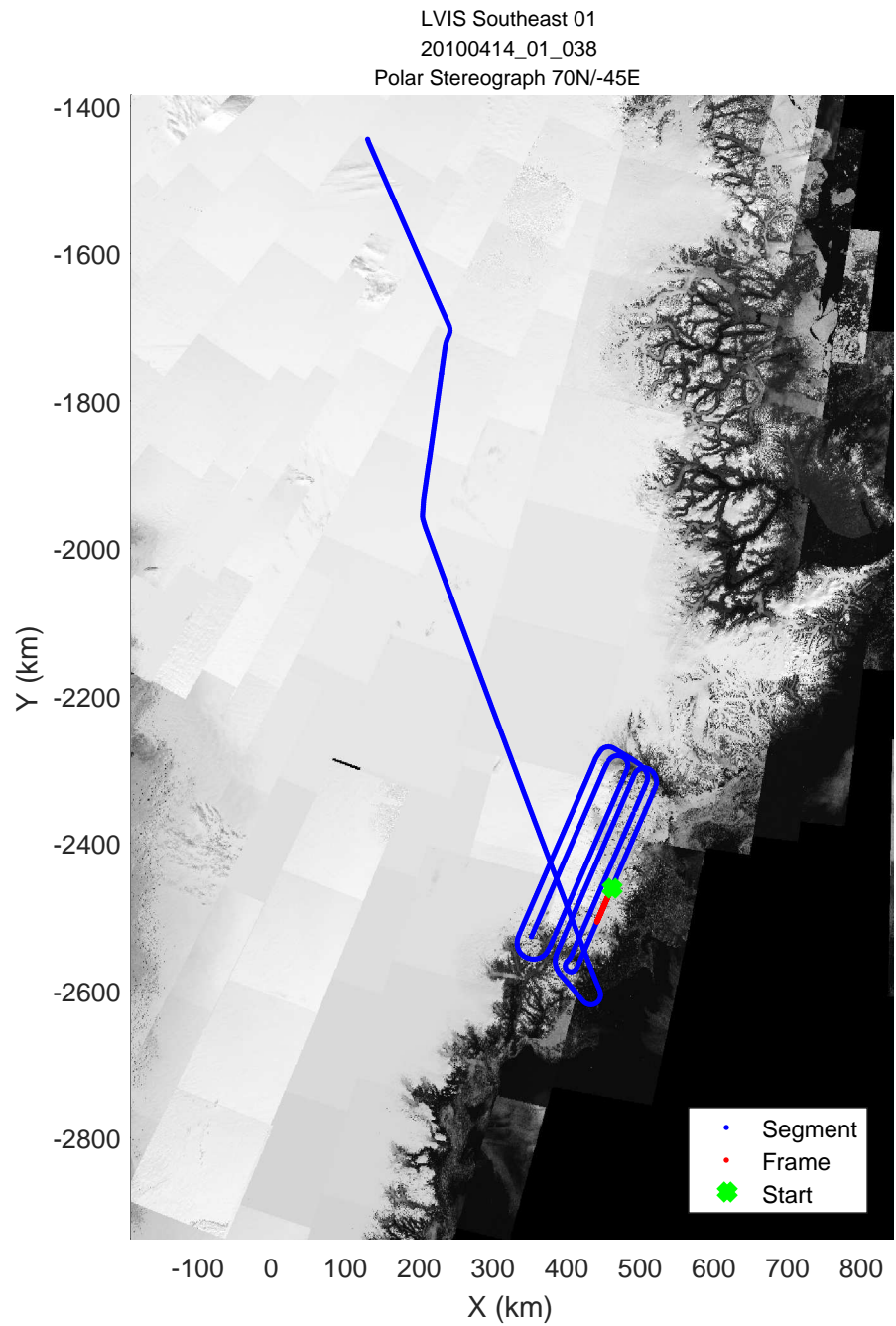

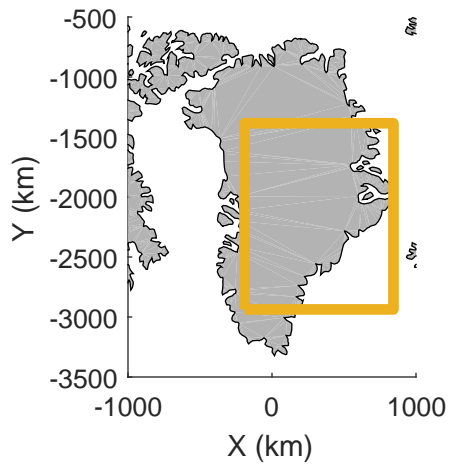


rds 2010_Greenland_DC8: "LVIS Southeast 01" 20100414_01_037: 14:22:09.1 to 14:26:00.2 GPS




rds 2010_Greenland_DC8: "LVIS Southeast 01" 20100414_01_037: 14:22:09.1 to 14:26:00.2 GPS




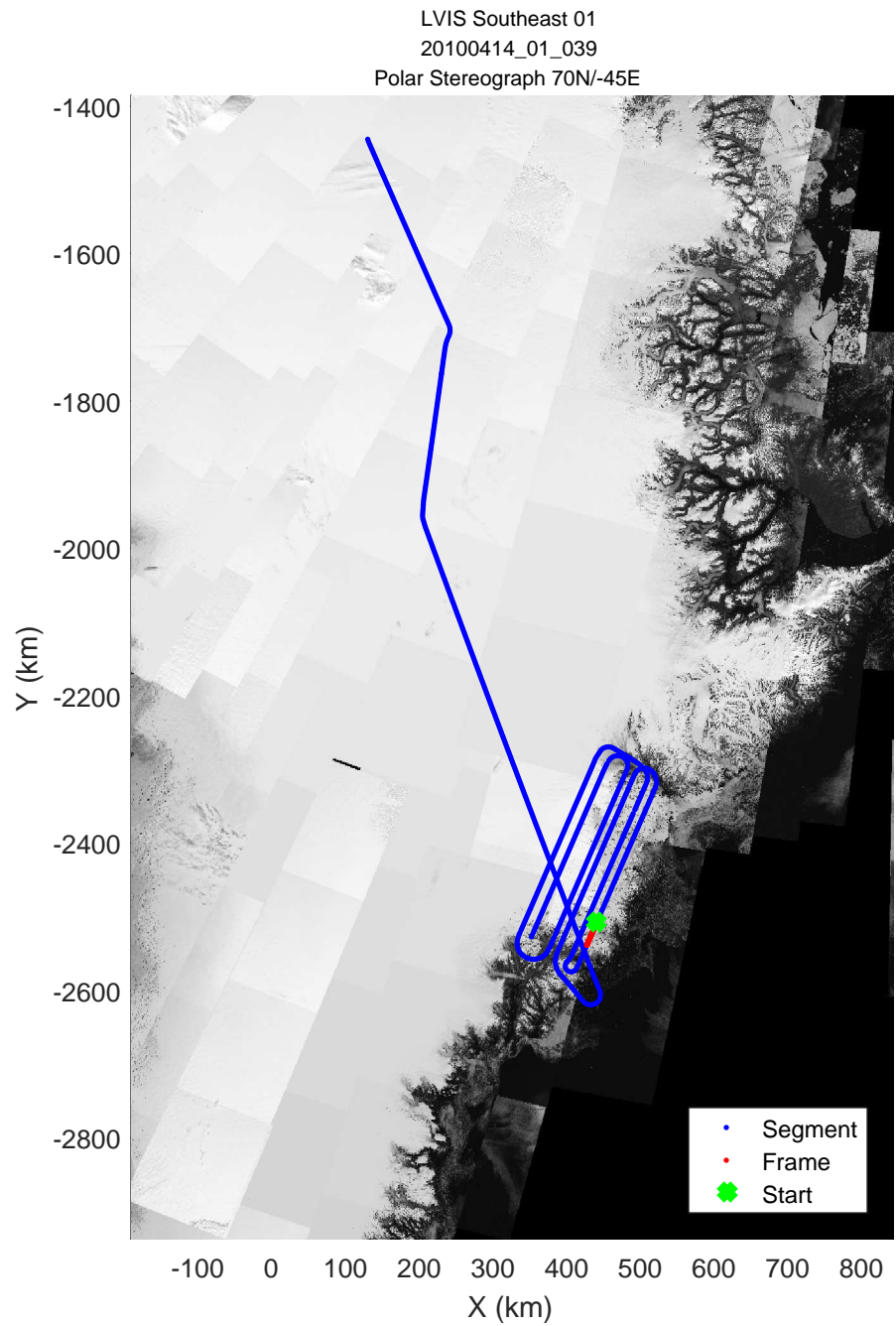

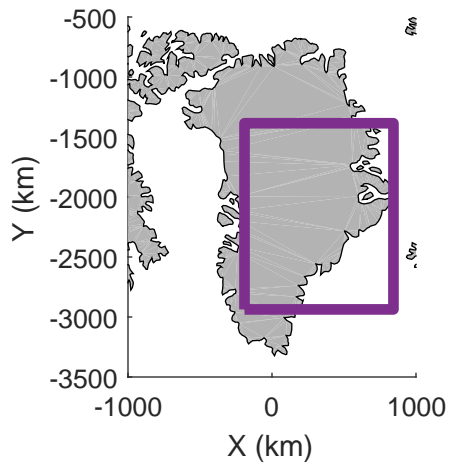


rds 2010_Greenland_DC8: "LVIS Southeast 01" 20100414_01_038: 14:26:00.6 to 14:29:52.2 GPS




rds 2010_Greenland_DC8: "LVIS Southeast 01" 20100414_01_038: 14:26:00.6 to 14:29:52.2 GPS




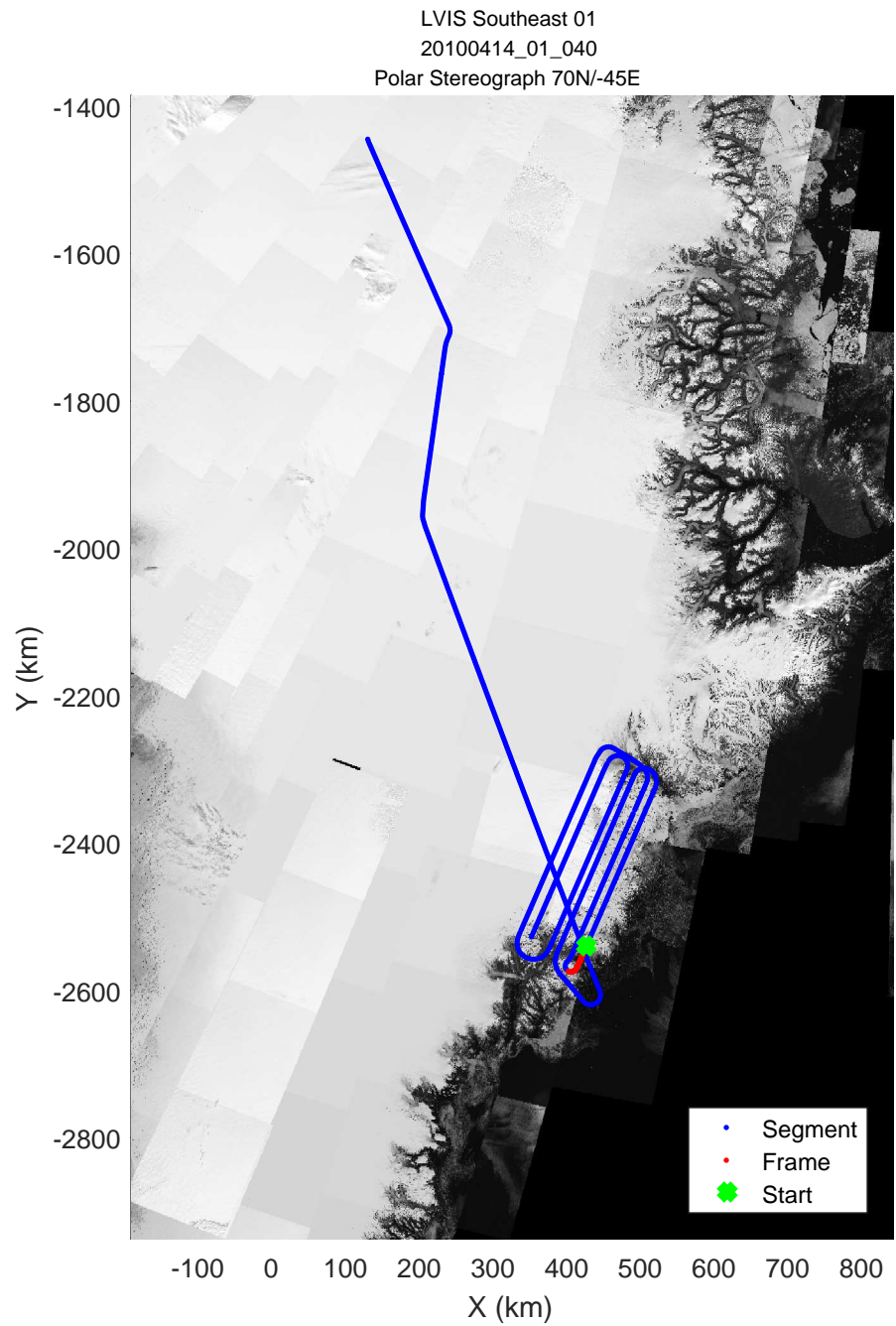

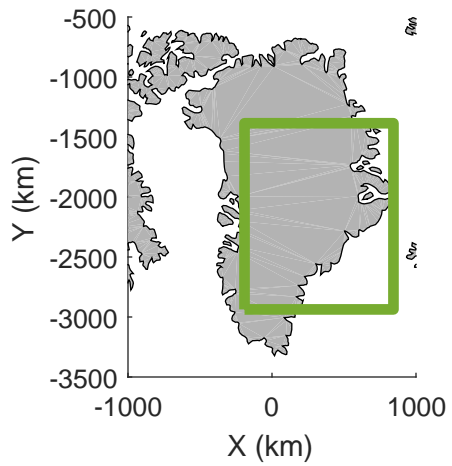


rds 2010_Greenland_DC8: "LVIS Southeast 01" 20100414_01_039: 14:29:52.5 to 14:32:30.7 GPS




rds 2010_Greenland_DC8: "LVIS Southeast 01" 20100414_01_039: 14:29:52.5 to 14:32:30.7 GPS

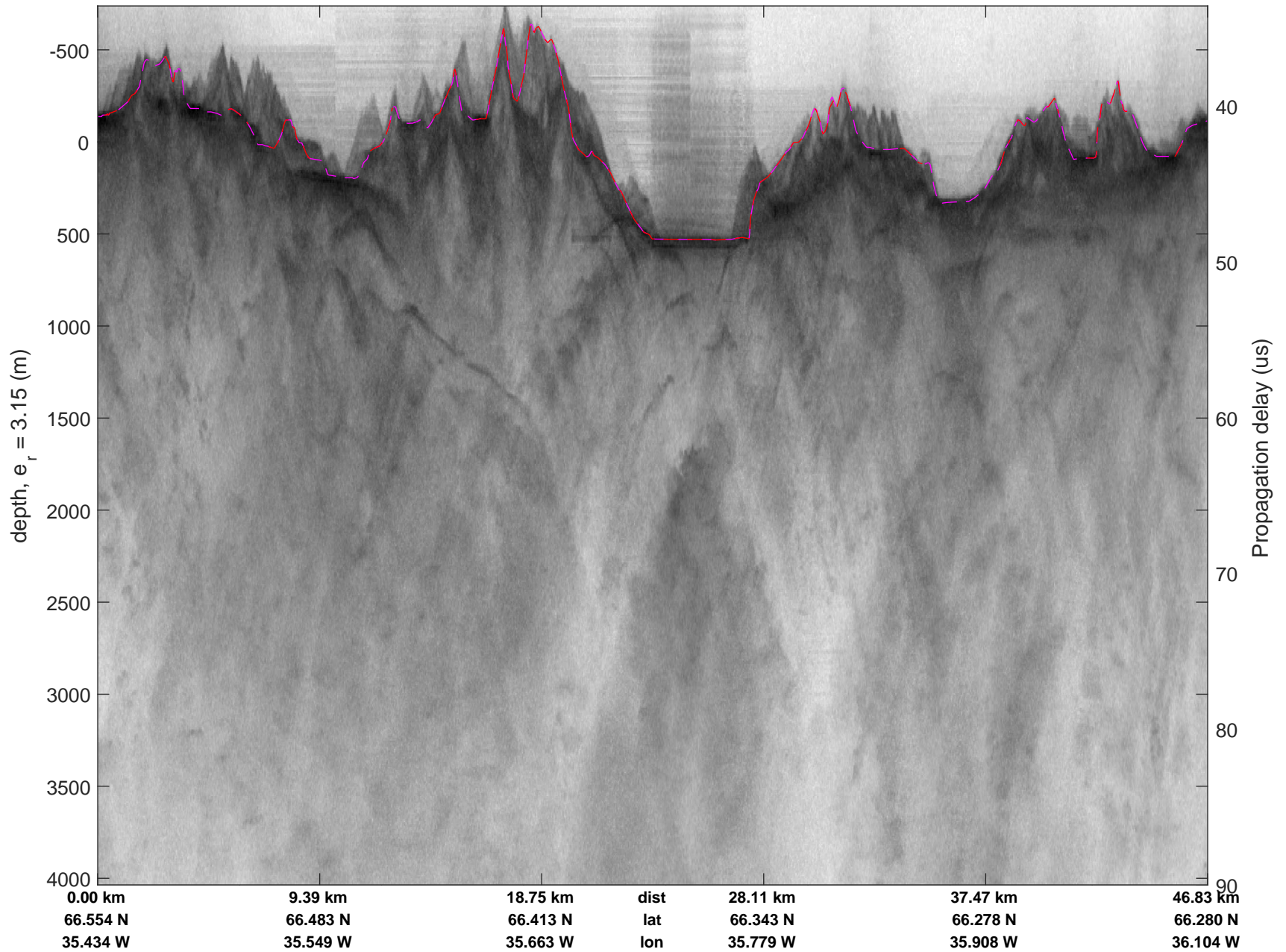


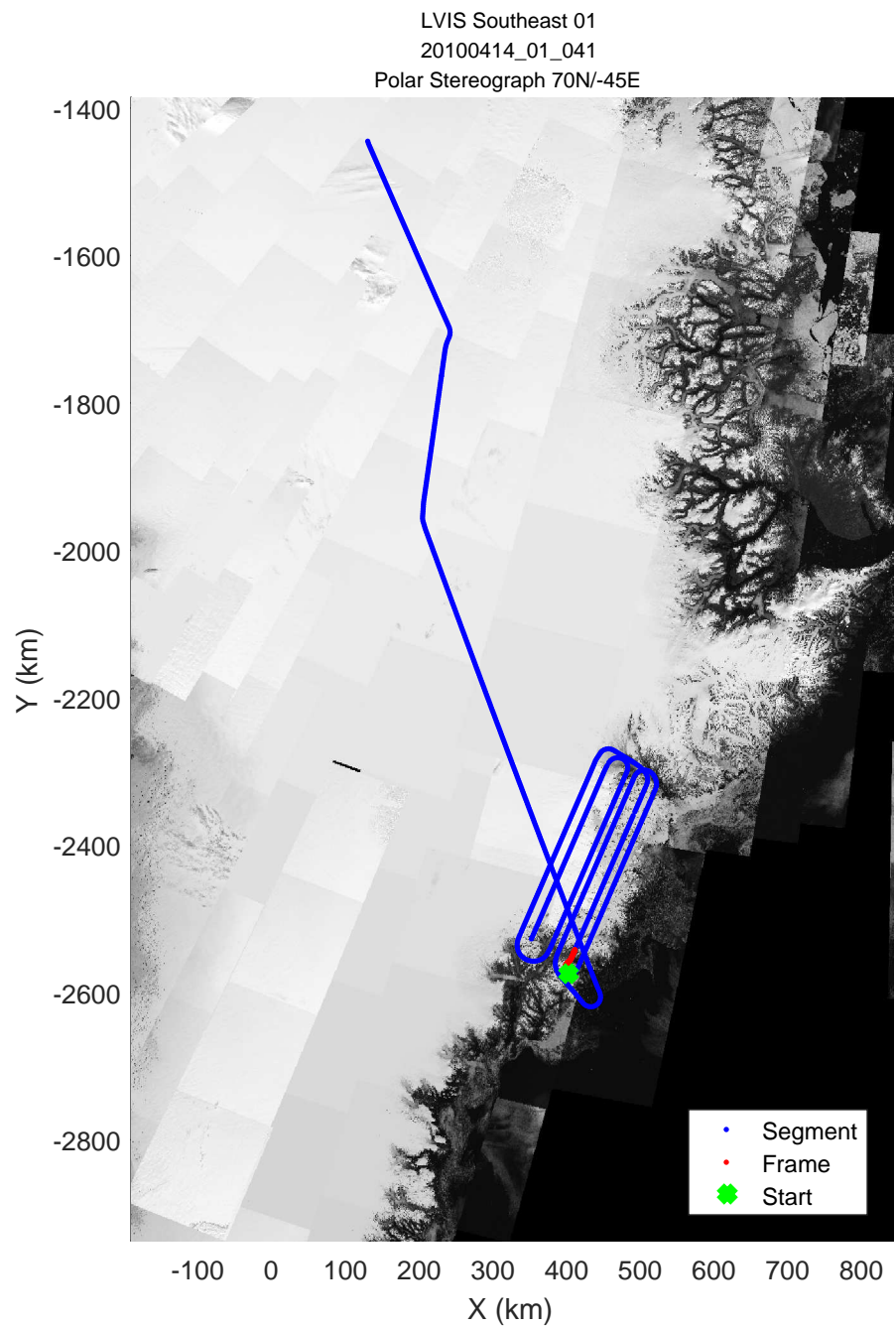

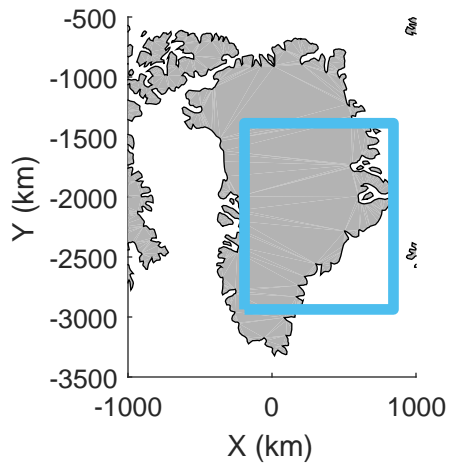


rds 2010_Greenland_DC8: "LVIS Southeast 01" 20100414_01_040: 14:32:31.0 to 14:36:38.9 GPS




rds 2010_Greenland_DC8: "LVIS Southeast 01" 20100414_01_040: 14:32:31.0 to 14:36:38.9 GPS




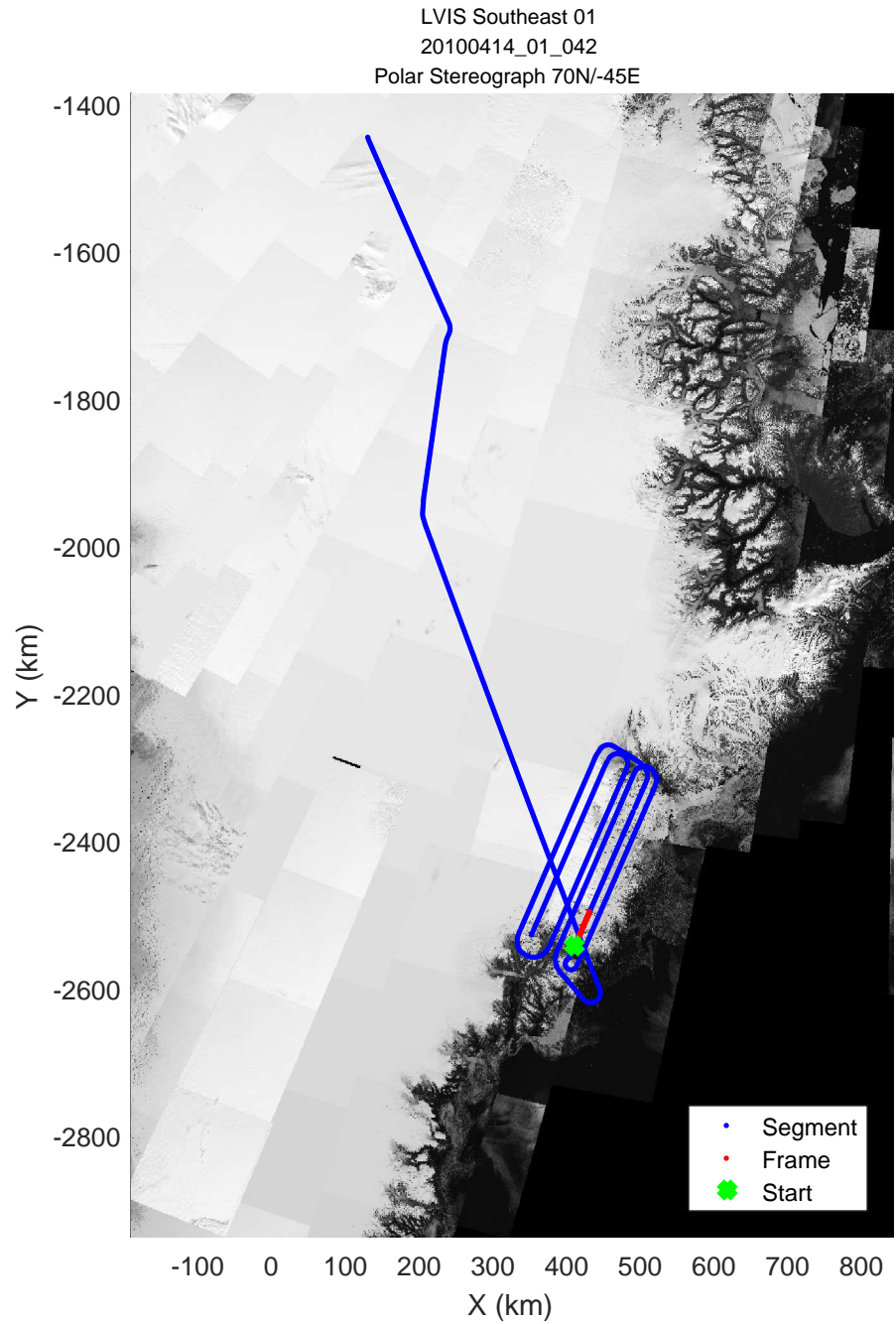

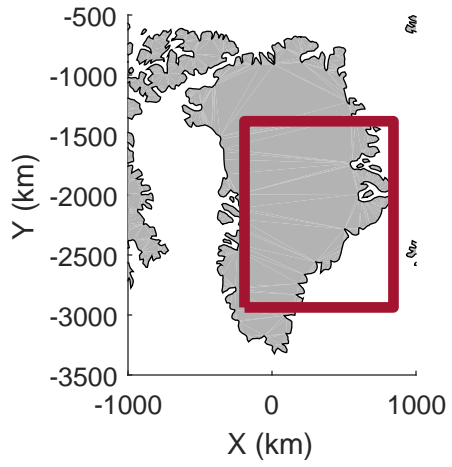


rds 2010_Greenland_DC8: "LVIS Southeast 01" 20100414_01_041: 14:36:39.2 to 14:40:07.0 GPS




rds 2010_Greenland_DC8: "LVIS Southeast 01" 20100414_01_041: 14:36:39.2 to 14:40:07.0 GPS




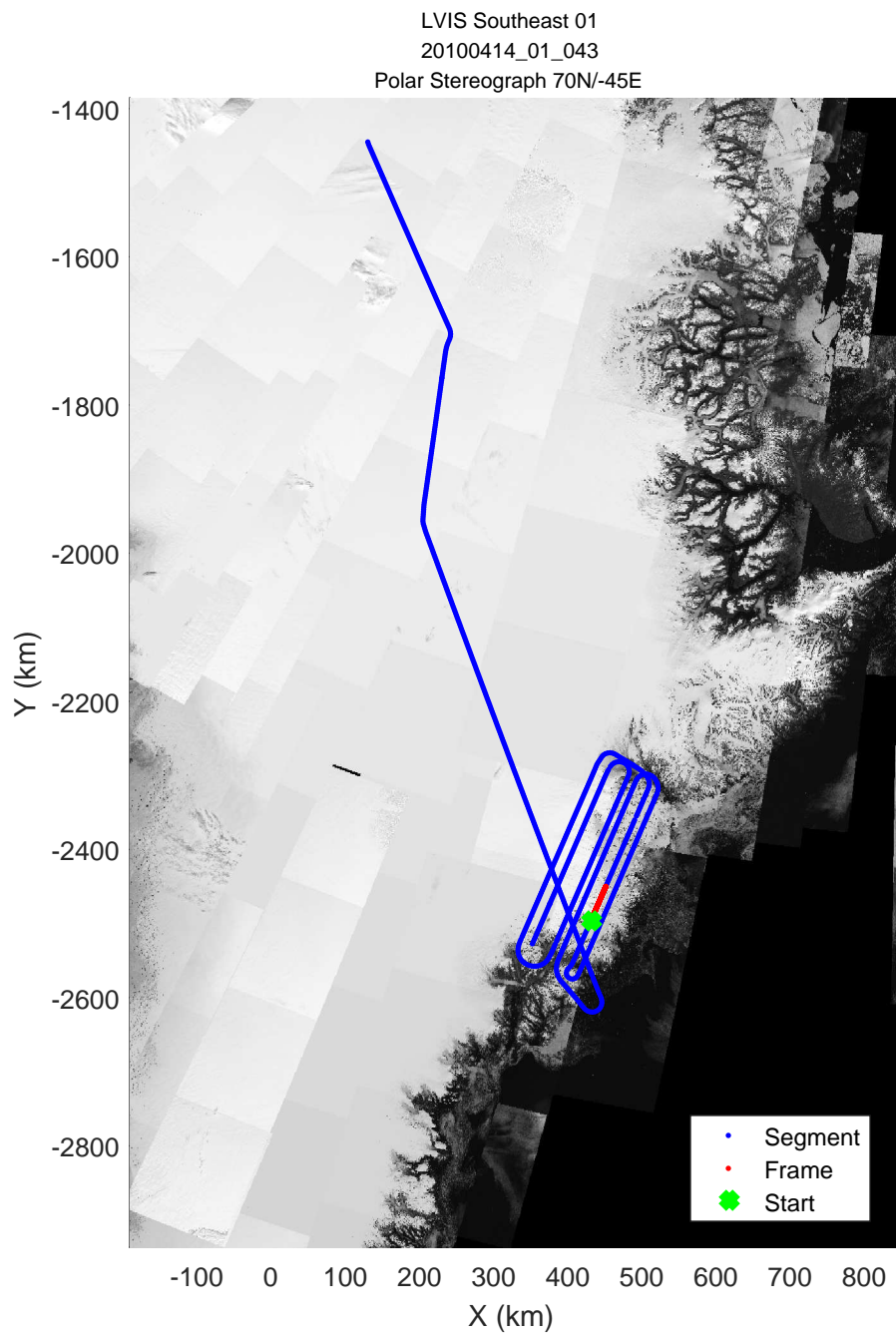

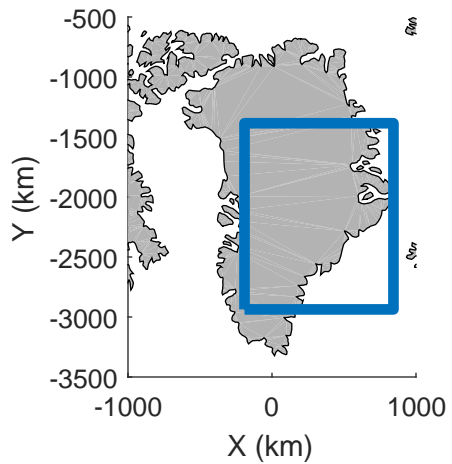


rds 2010_Greenland_DC8: "LVIS Southeast 01" 20100414_01_042: 14:40:07.4 to 14:44:07.9 GPS




rds 2010_Greenland_DC8: "LVIS Southeast 01" 20100414_01_042: 14:40:07.4 to 14:44:07.9 GPS




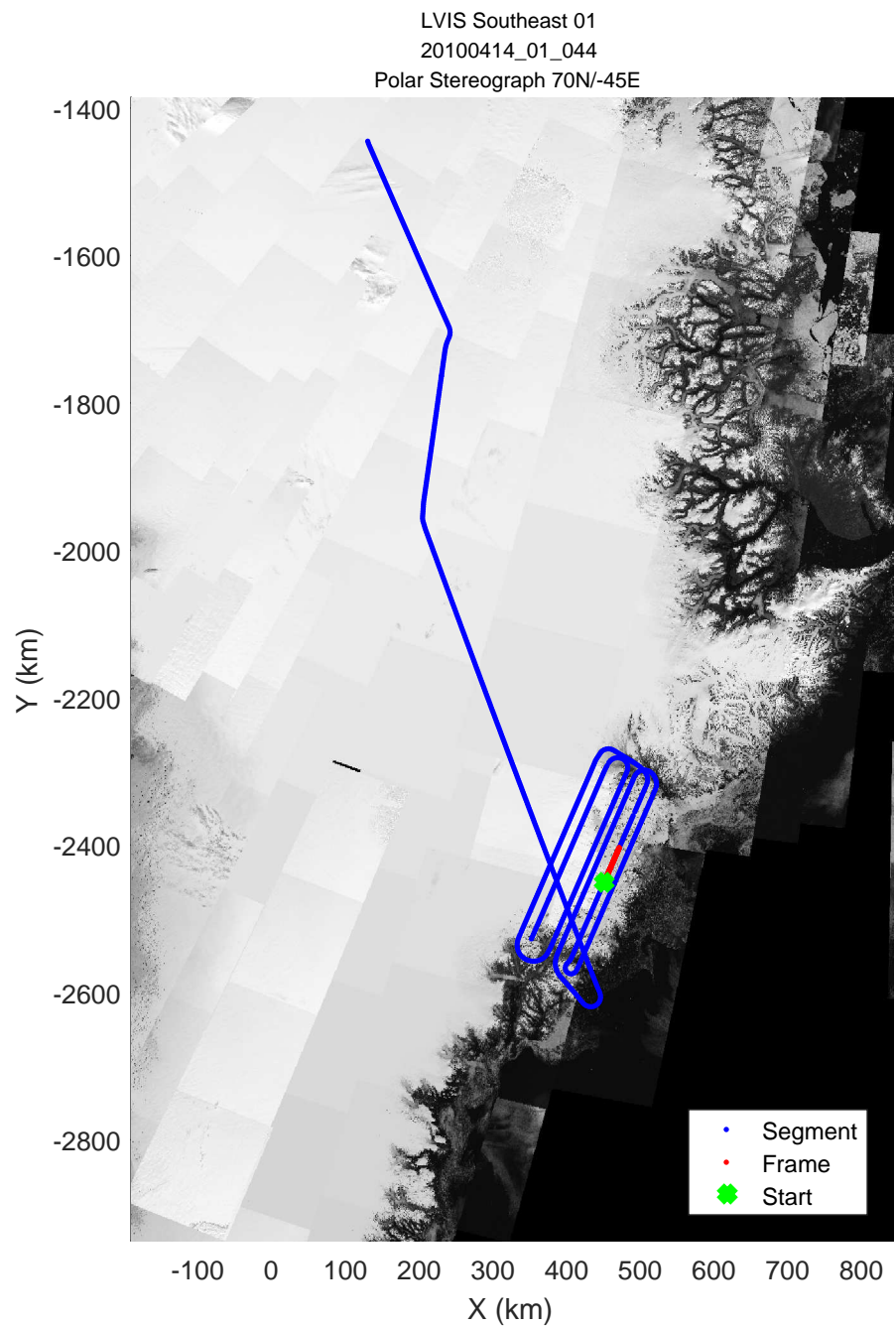
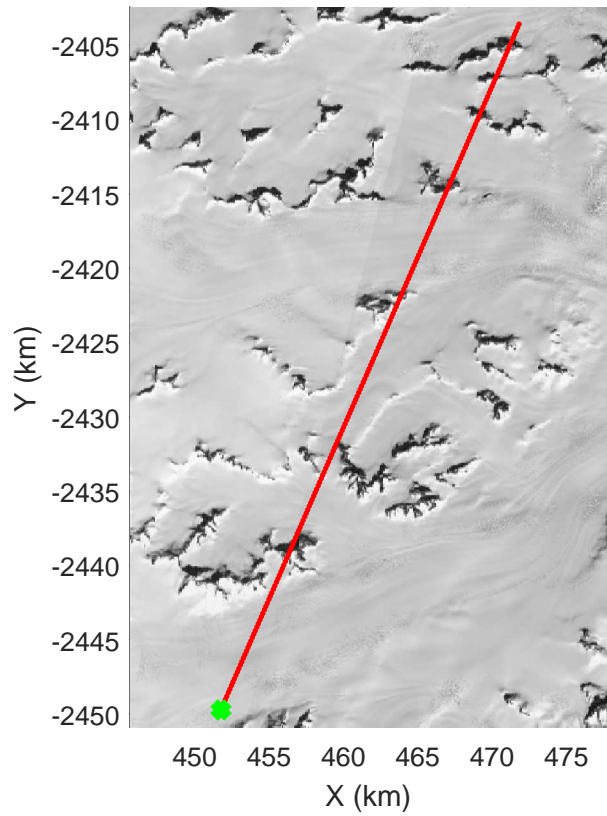
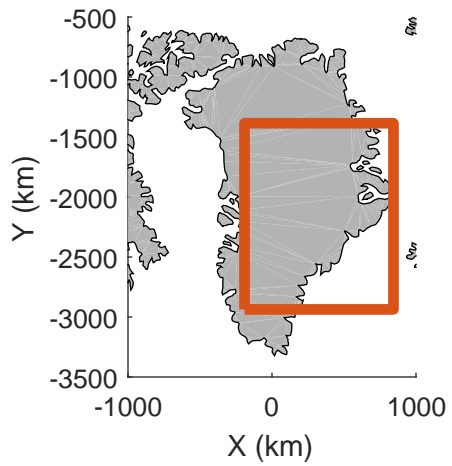


rds 2010_Greenland_DC8: "LVIS Southeast 01" 20100414_01_043: 14:44:08.2 to 14:47:59.3 GPS




rds 2010_Greenland_DC8: "LVIS Southeast 01" 20100414_01_043: 14:44:08.2 to 14:47:59.3 GPS




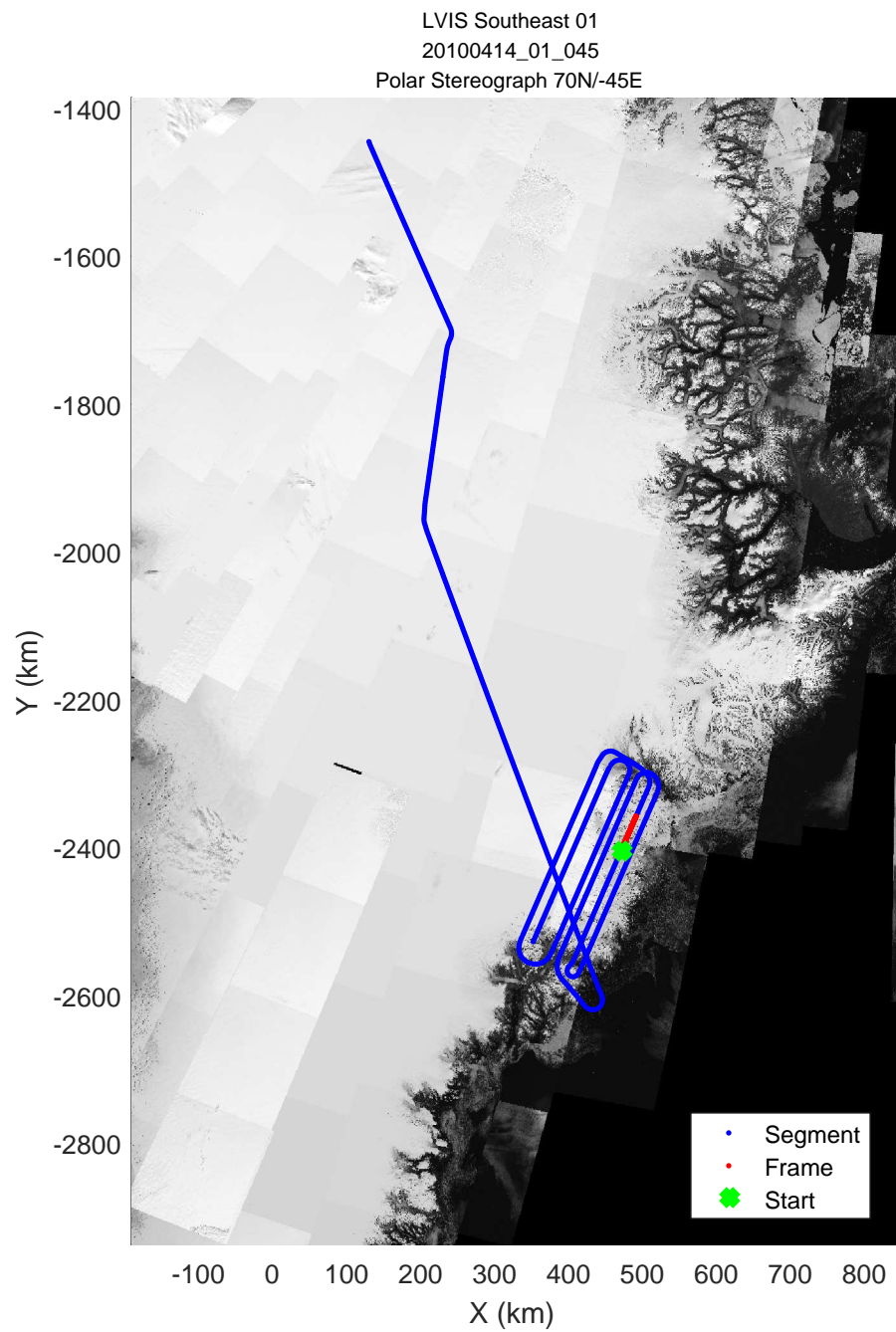

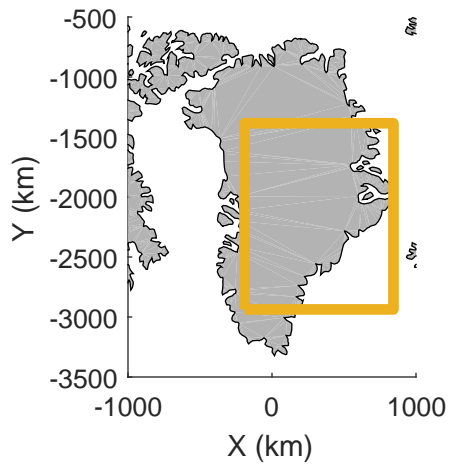


rds 2010_Greenland_DC8: "LVIS Southeast 01" 20100414_01_044: 14:47:59.6 to 14:51:50.8 GPS




rds 2010_Greenland_DC8: "LVIS Southeast 01" 20100414_01_044: 14:47:59.6 to 14:51:50.8 GPS

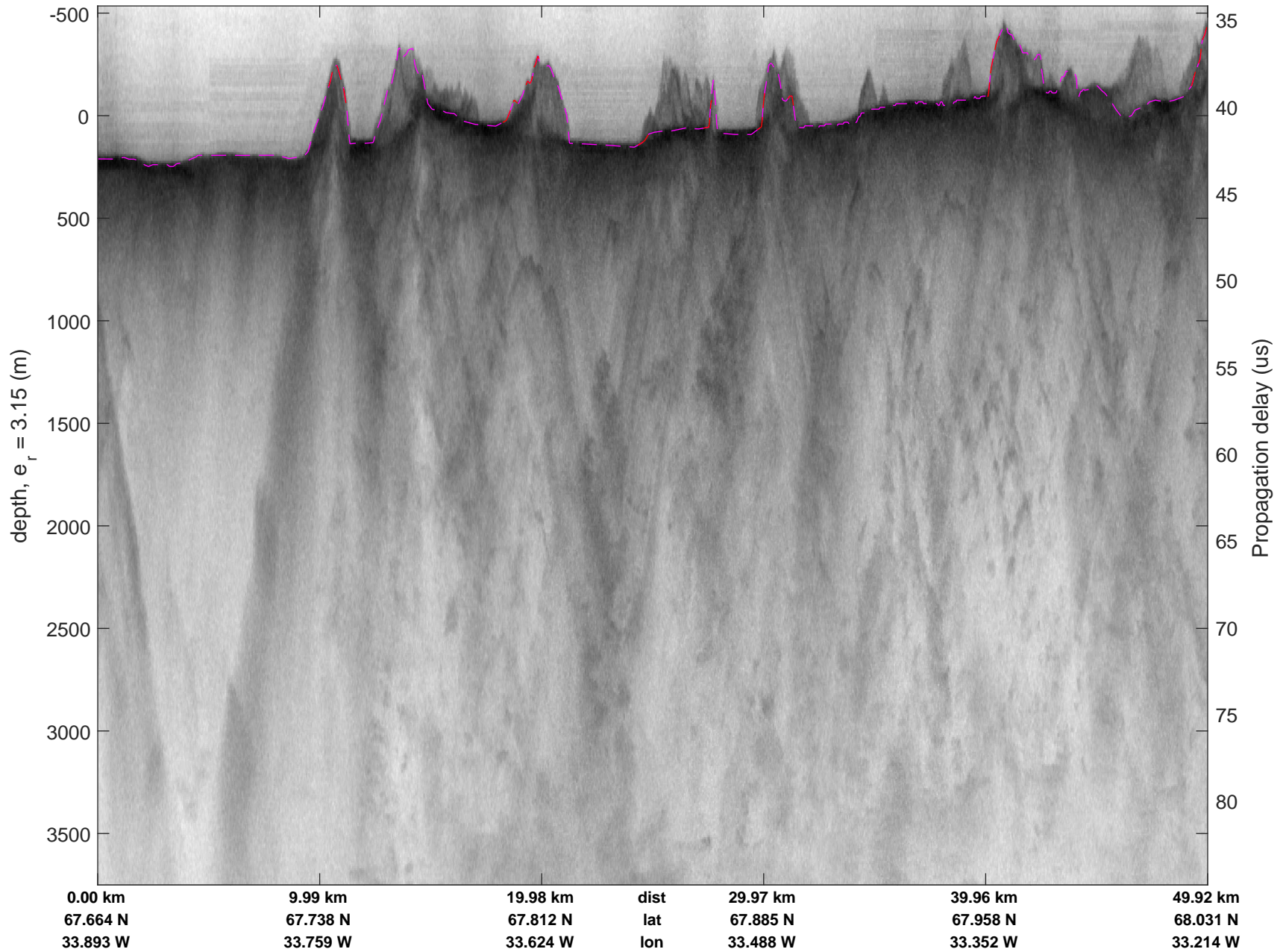


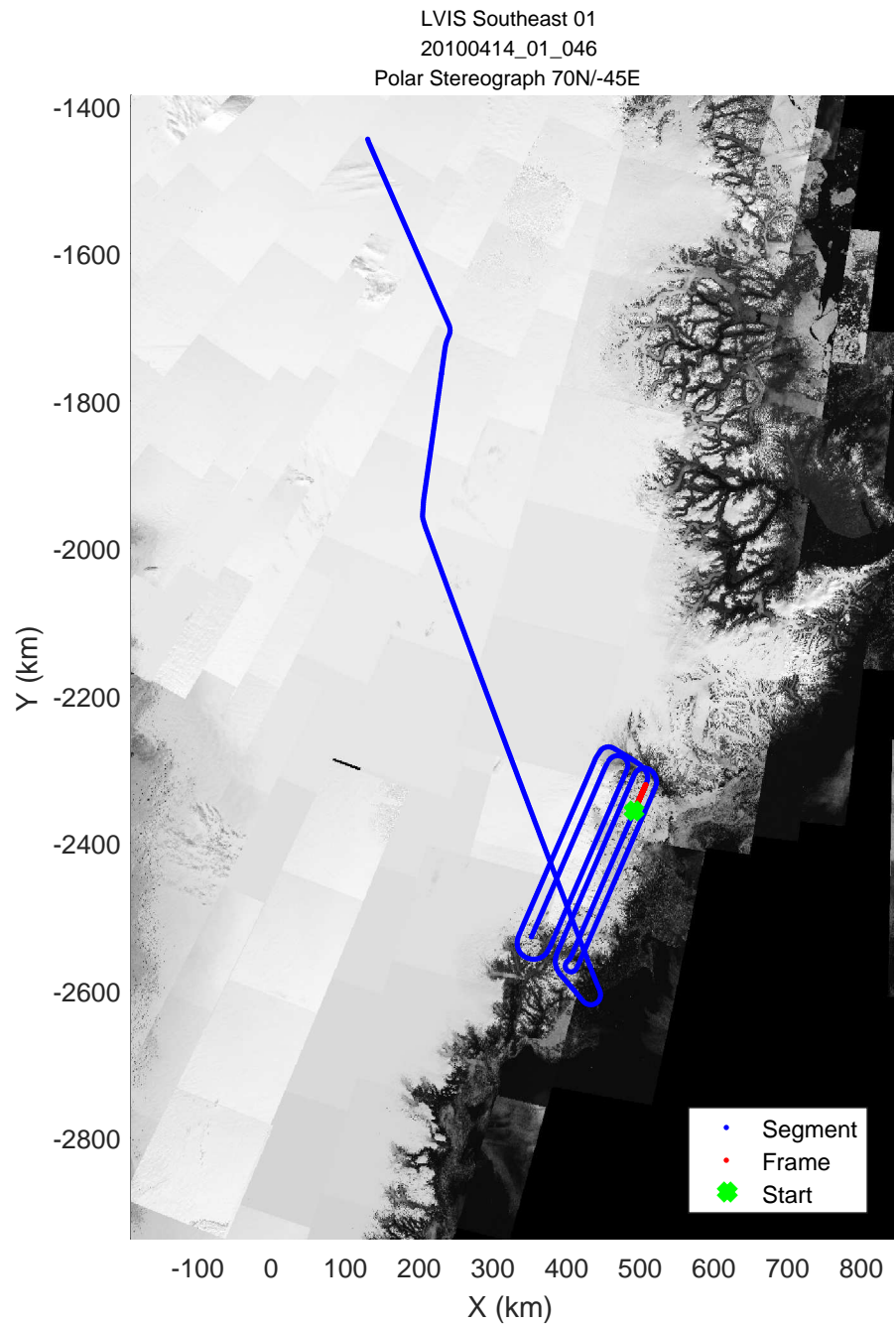

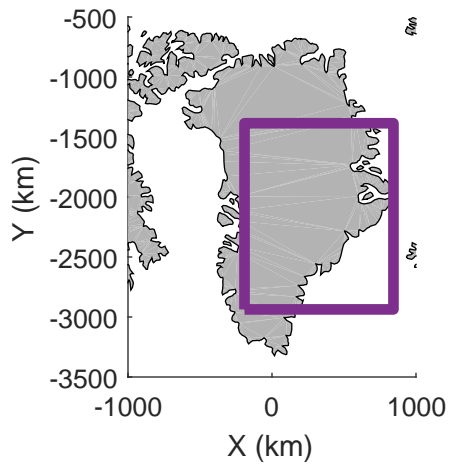


rds 2010_Greenland_DC8: "LVIS Southeast 01" 20100414_01_045: 14:51:51.1 to 14:55:42.3 GPS




rds 2010_Greenland_DC8: "LVIS Southeast 01" 20100414_01_045: 14:51:51.1 to 14:55:42.3 GPS




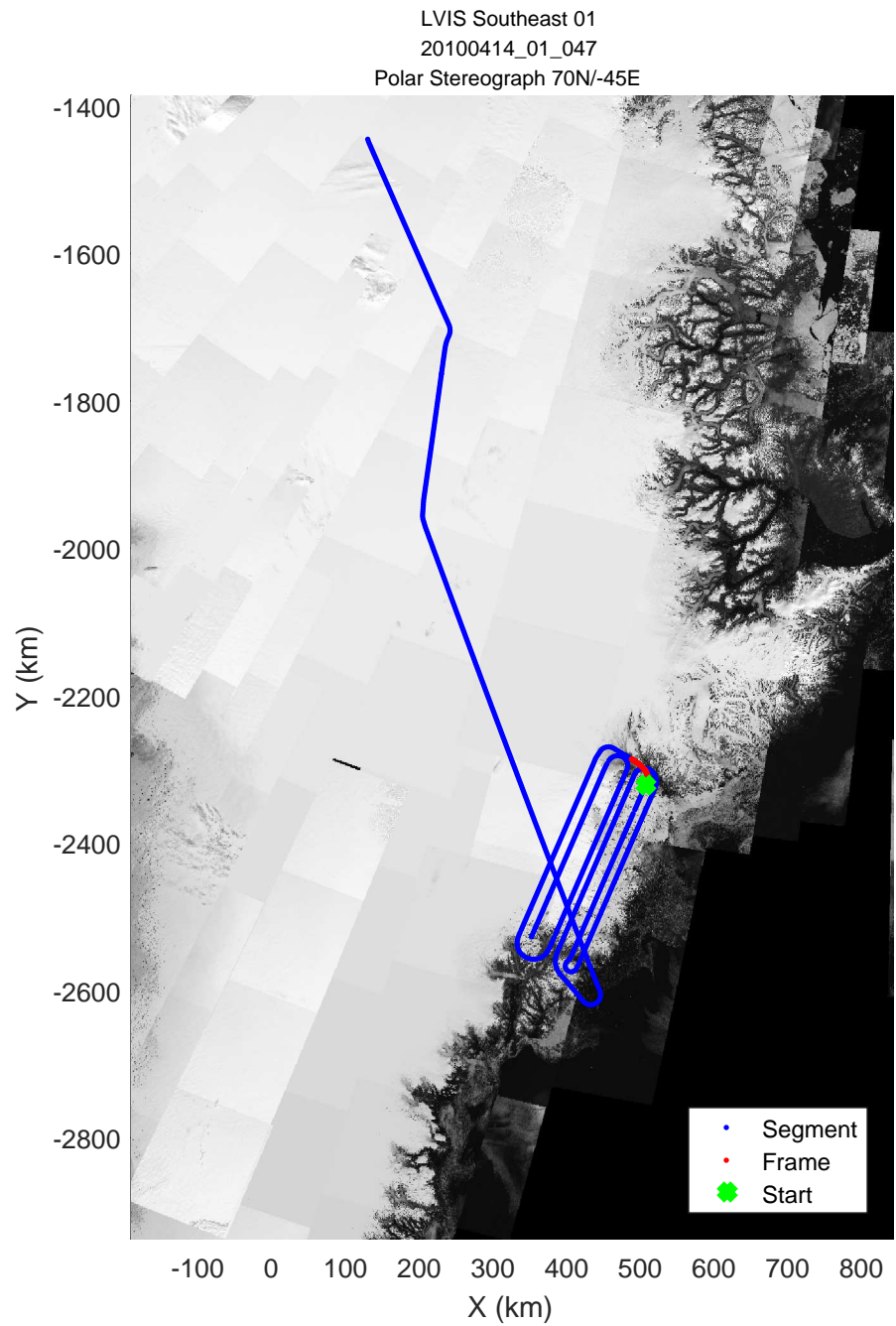

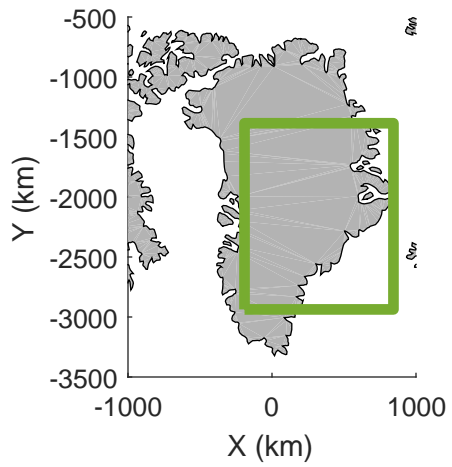


rds 2010_Greenland_DC8: "LVIS Southeast 01" 20100414_01_046: 14:55:42.7 to 14:58:45.8 GPS




rds 2010_Greenland_DC8: "LVIS Southeast 01" 20100414_01_046: 14:55:42.7 to 14:58:45.8 GPS




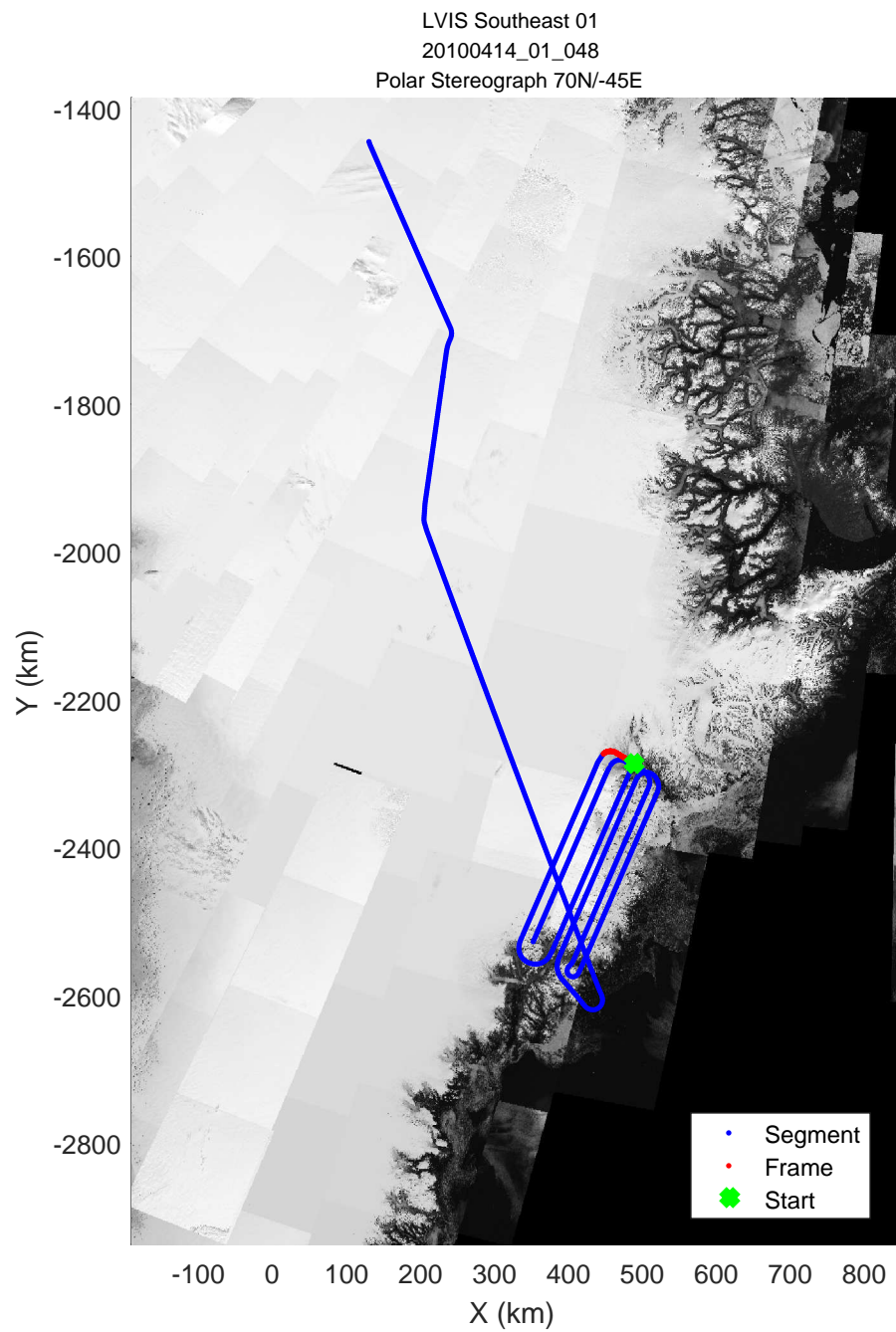
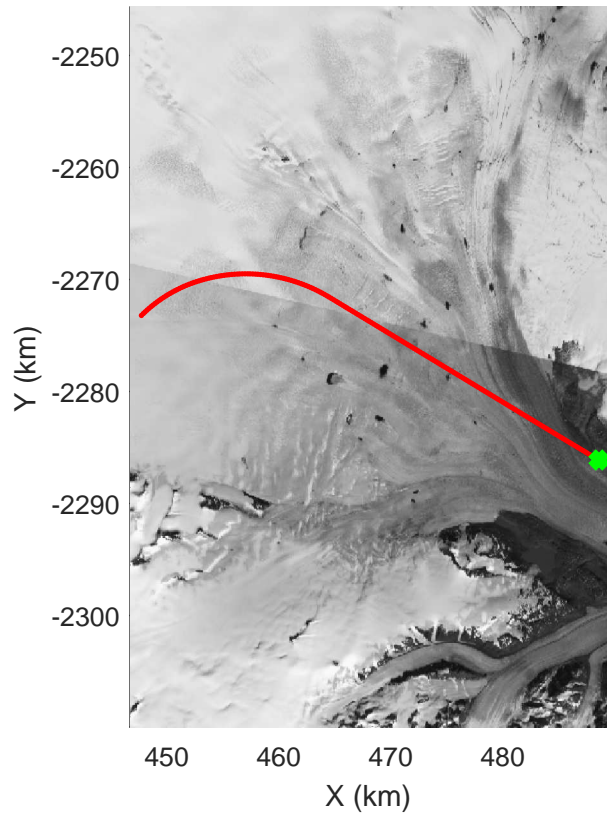
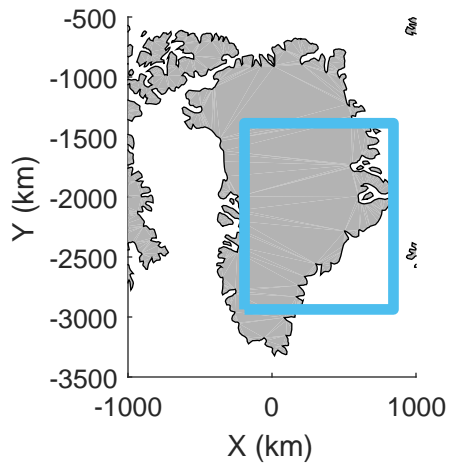


rds 2010_Greenland_DC8: "LVIS Southeast 01" 20100414_01_047: 14:58:46.1 to 15:02:15.1 GPS




rds 2010_Greenland_DC8: "LVIS Southeast 01" 20100414_01_047: 14:58:46.1 to 15:02:15.1 GPS




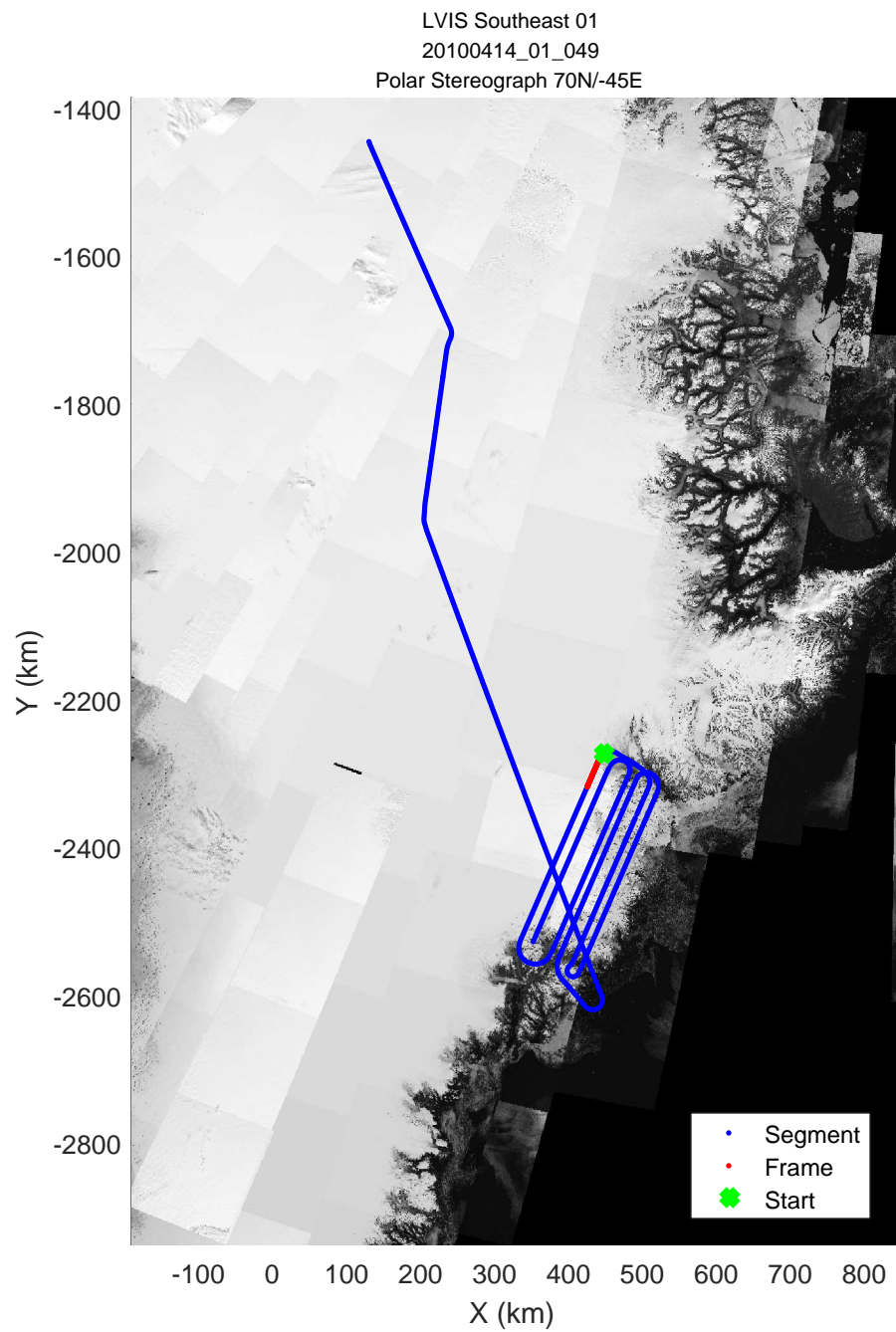

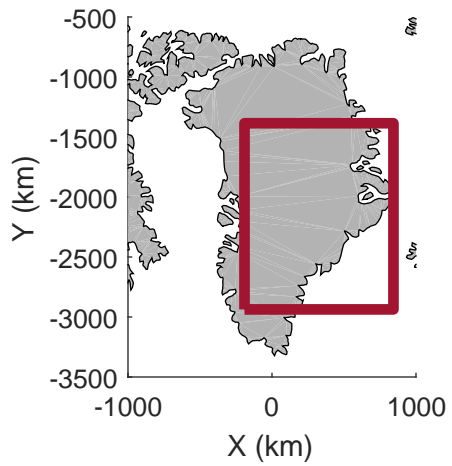


rds 2010_Greenland_DC8: "LVIS Southeast 01" 20100414_01_048: 15:02:15.5 to 15:05:55.2 GPS




rds 2010_Greenland_DC8: "LVIS Southeast 01" 20100414_01_048: 15:02:15.5 to 15:05:55.2 GPS




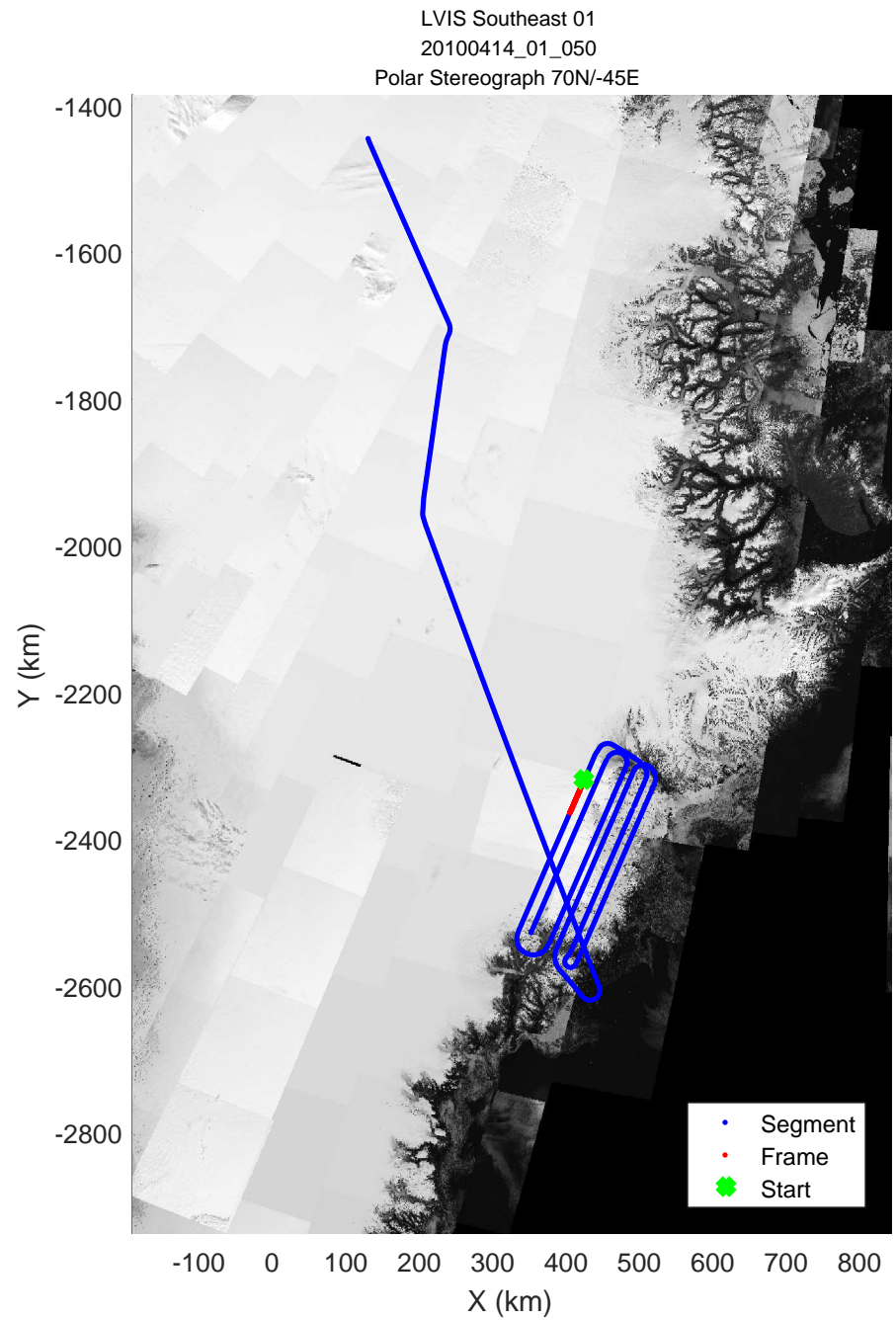
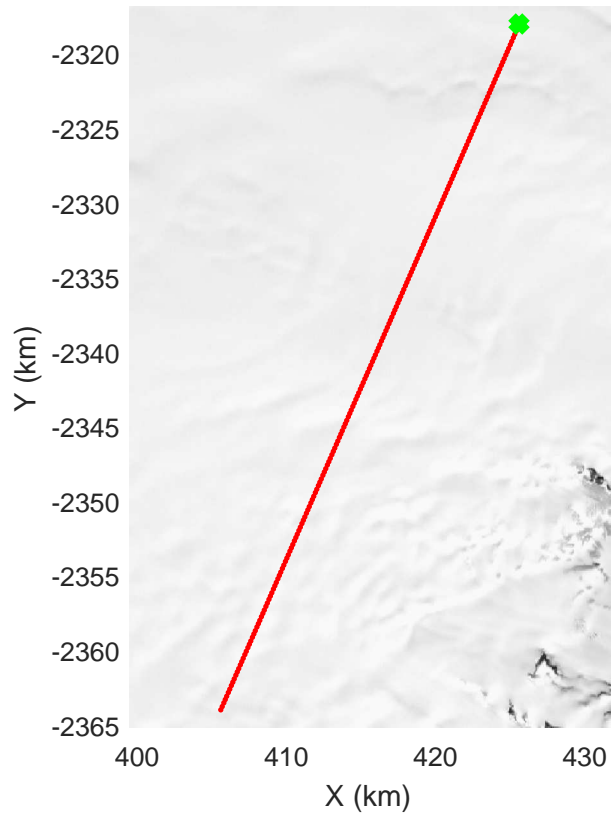
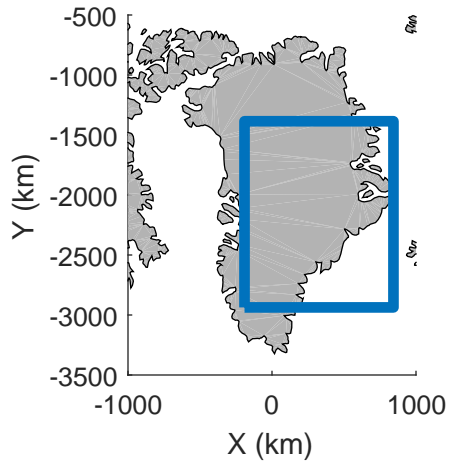


rds 2010_Greenland_DC8: "LVIS Southeast 01" 20100414_01_049: 15:05:55.6 to 15:09:54.7 GPS




rds 2010_Greenland_DC8: "LVIS Southeast 01" 20100414_01_049: 15:05:55.6 to 15:09:54.7 GPS

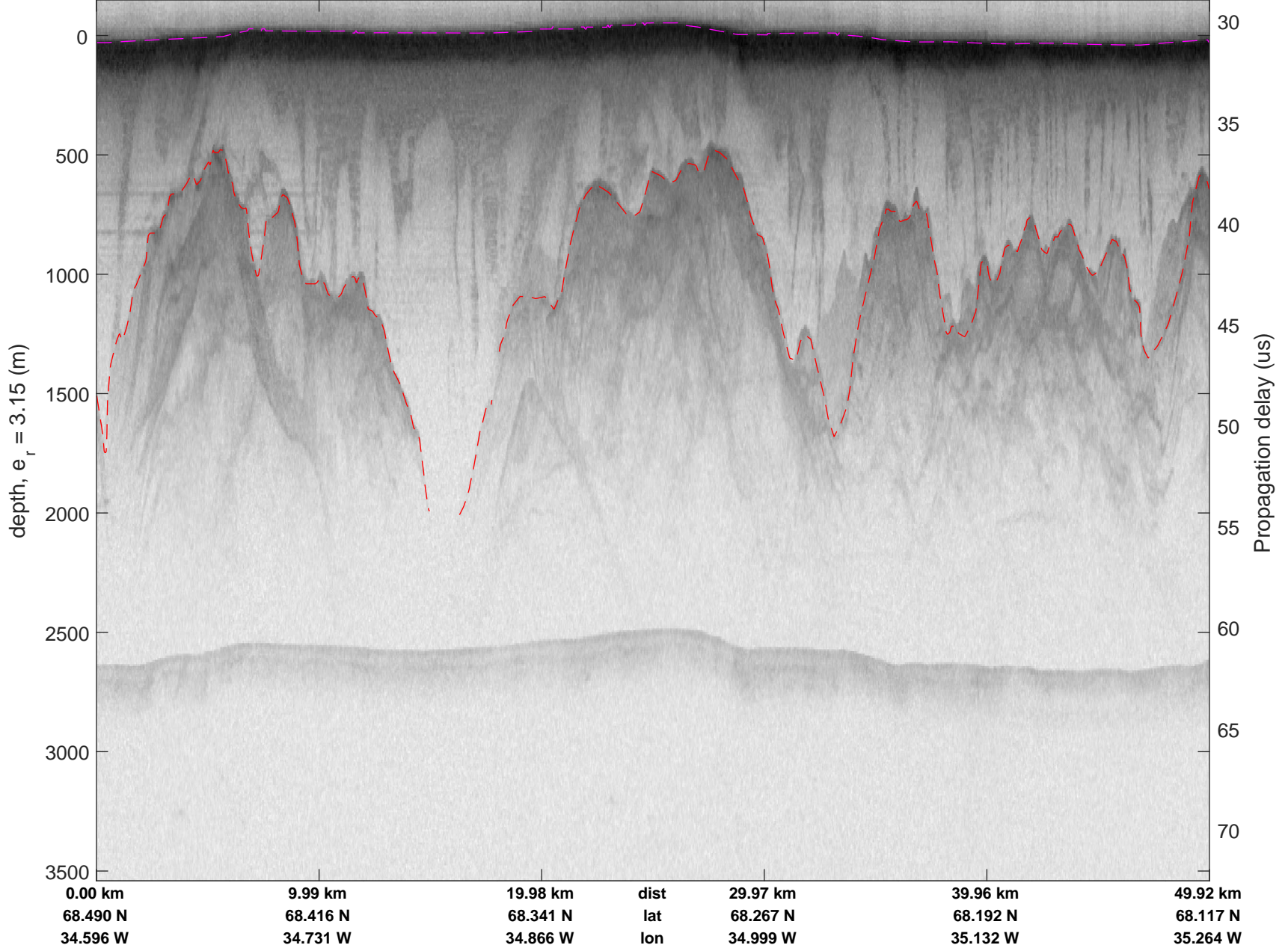


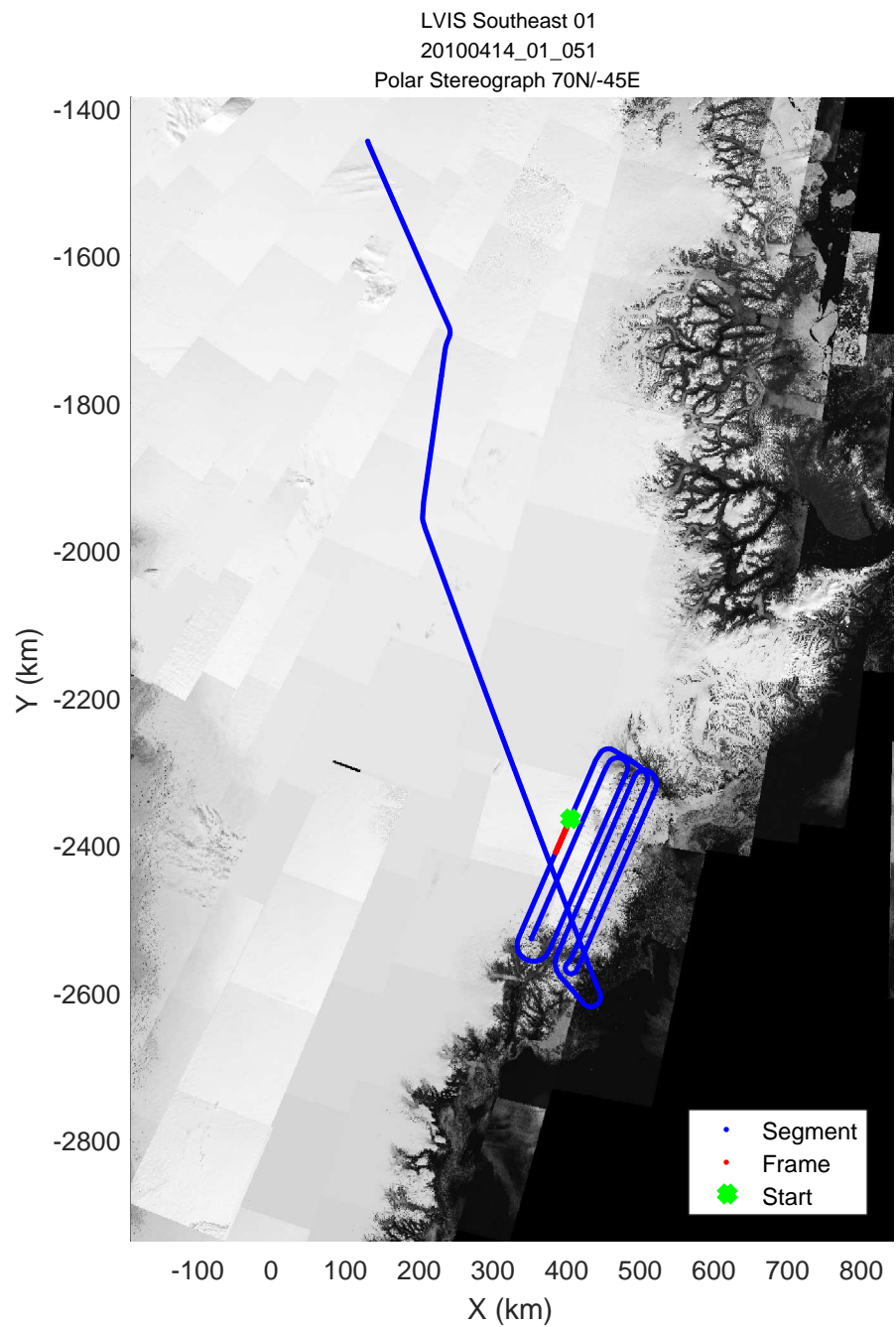
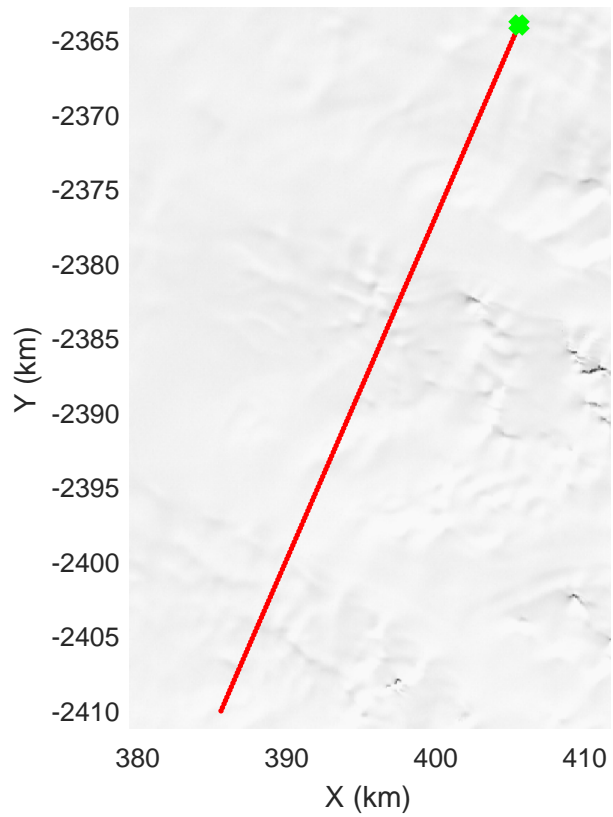
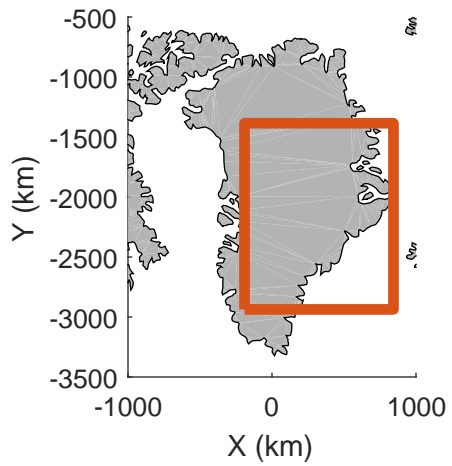


rds 2010_Greenland_DC8: "LVIS Southeast 01" 20100414_01_050: 15:09:55.0 to 15:13:52.0 GPS




rds 2010_Greenland_DC8: "LVIS Southeast 01" 20100414_01_050: 15:09:55.0 to 15:13:52.0 GPS

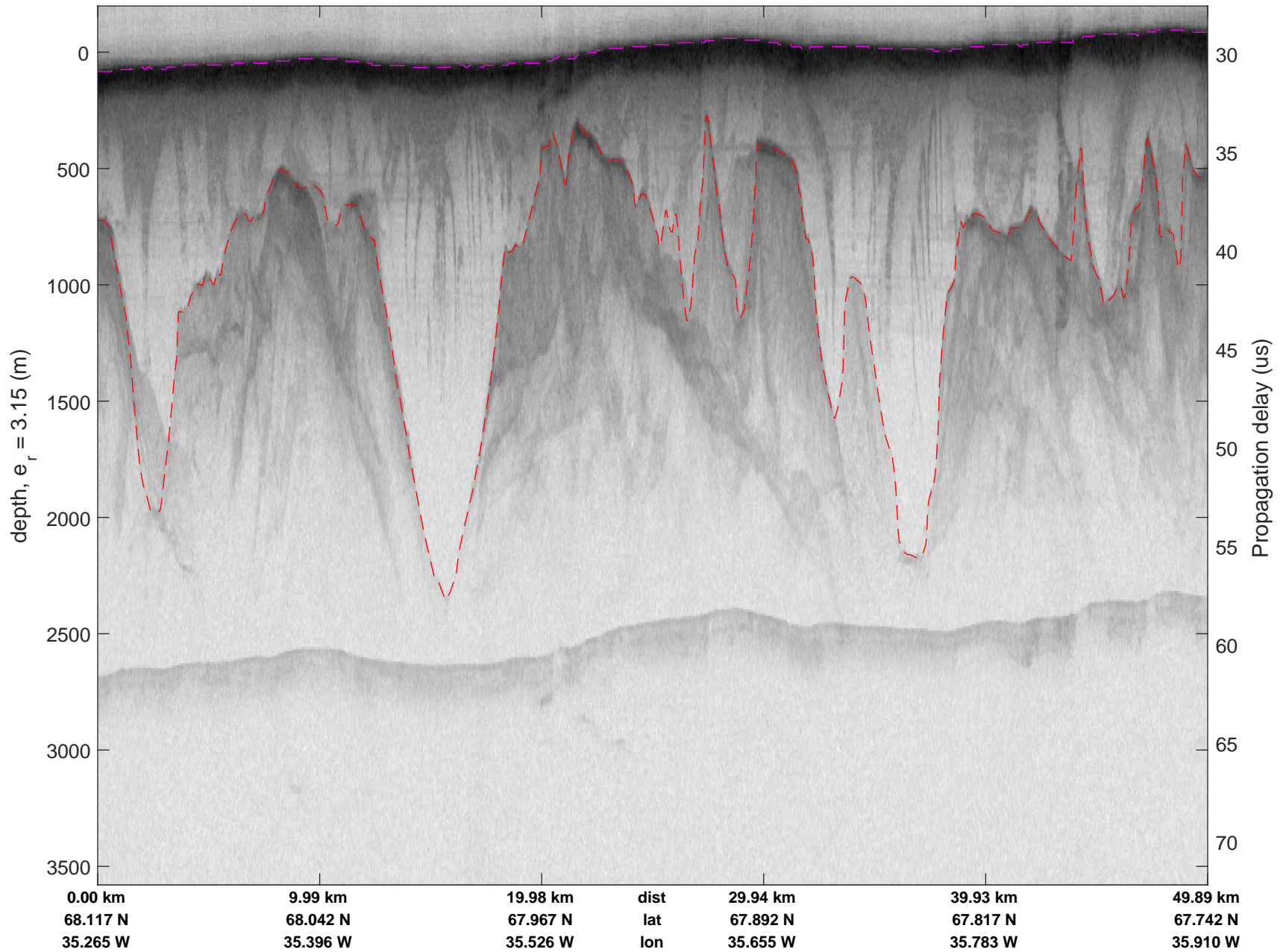


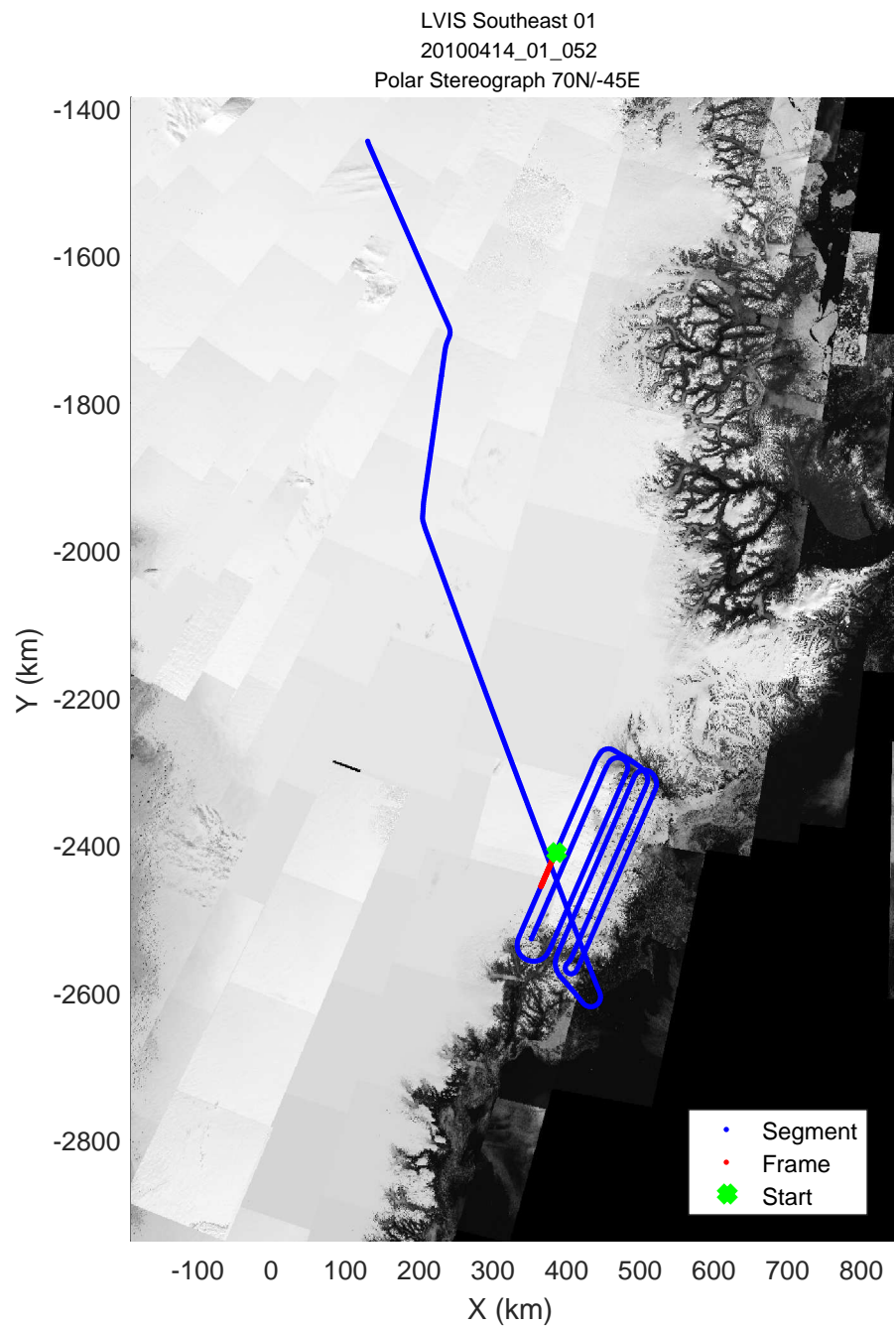
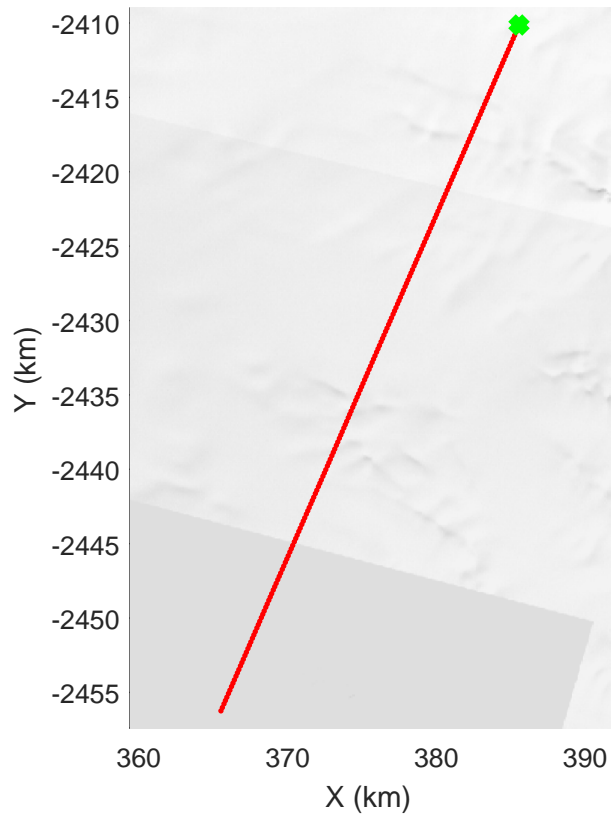
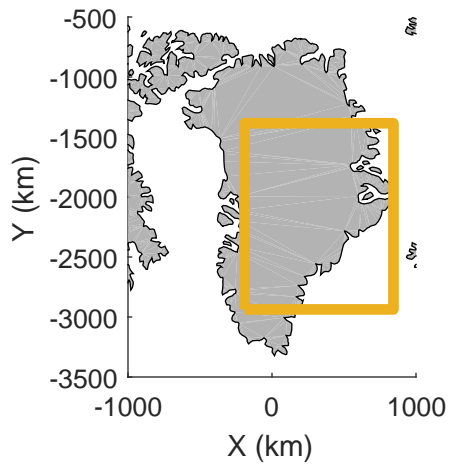


rds 2010_Greenland_DC8: "LVIS Southeast 01" 20100414_01_051: 15:13:52.3 to 15:17:46.9 GPS




rds 2010_Greenland_DC8: "LVIS Southeast 01" 20100414_01_051: 15:13:52.3 to 15:17:46.9 GPS

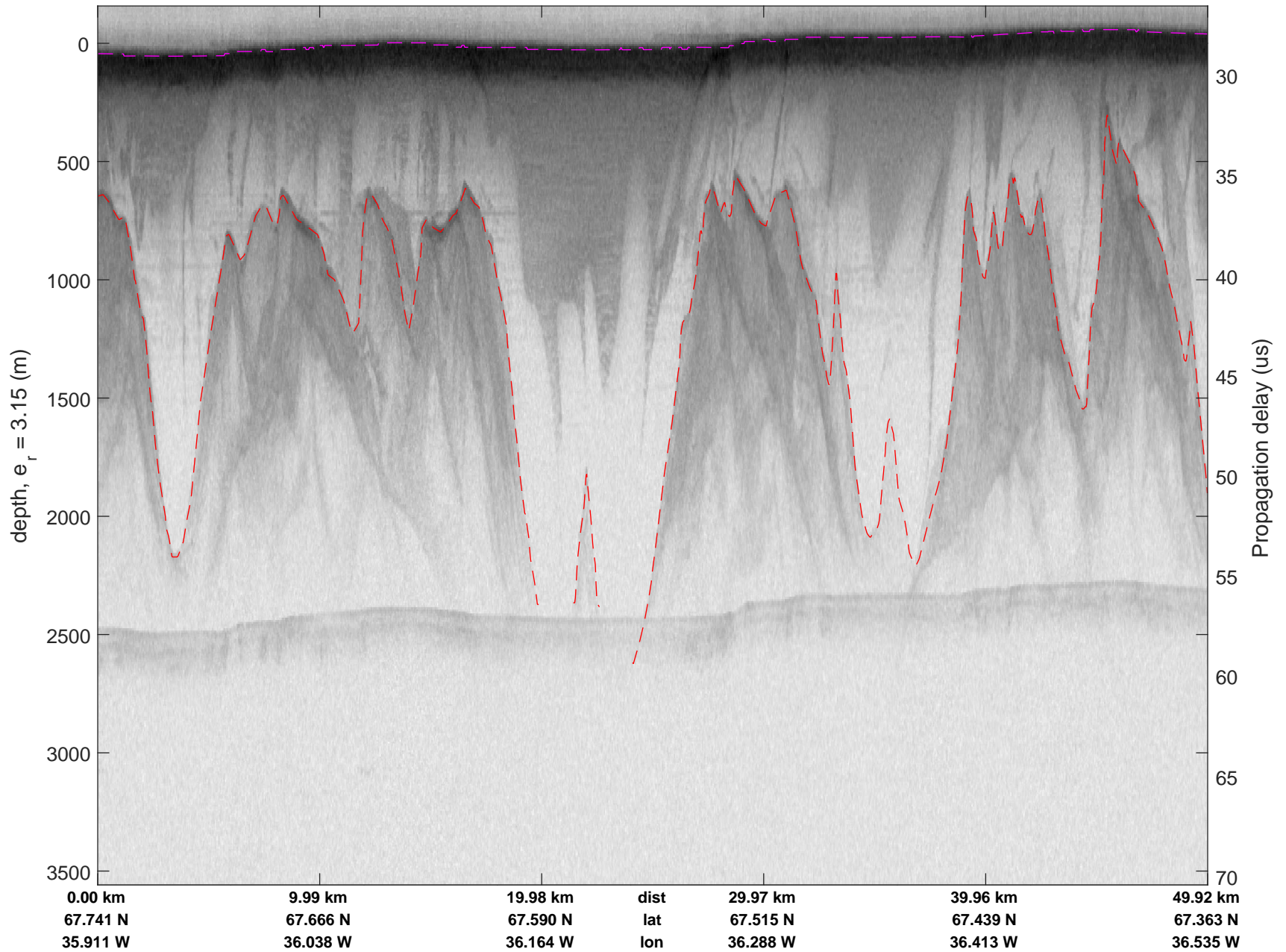


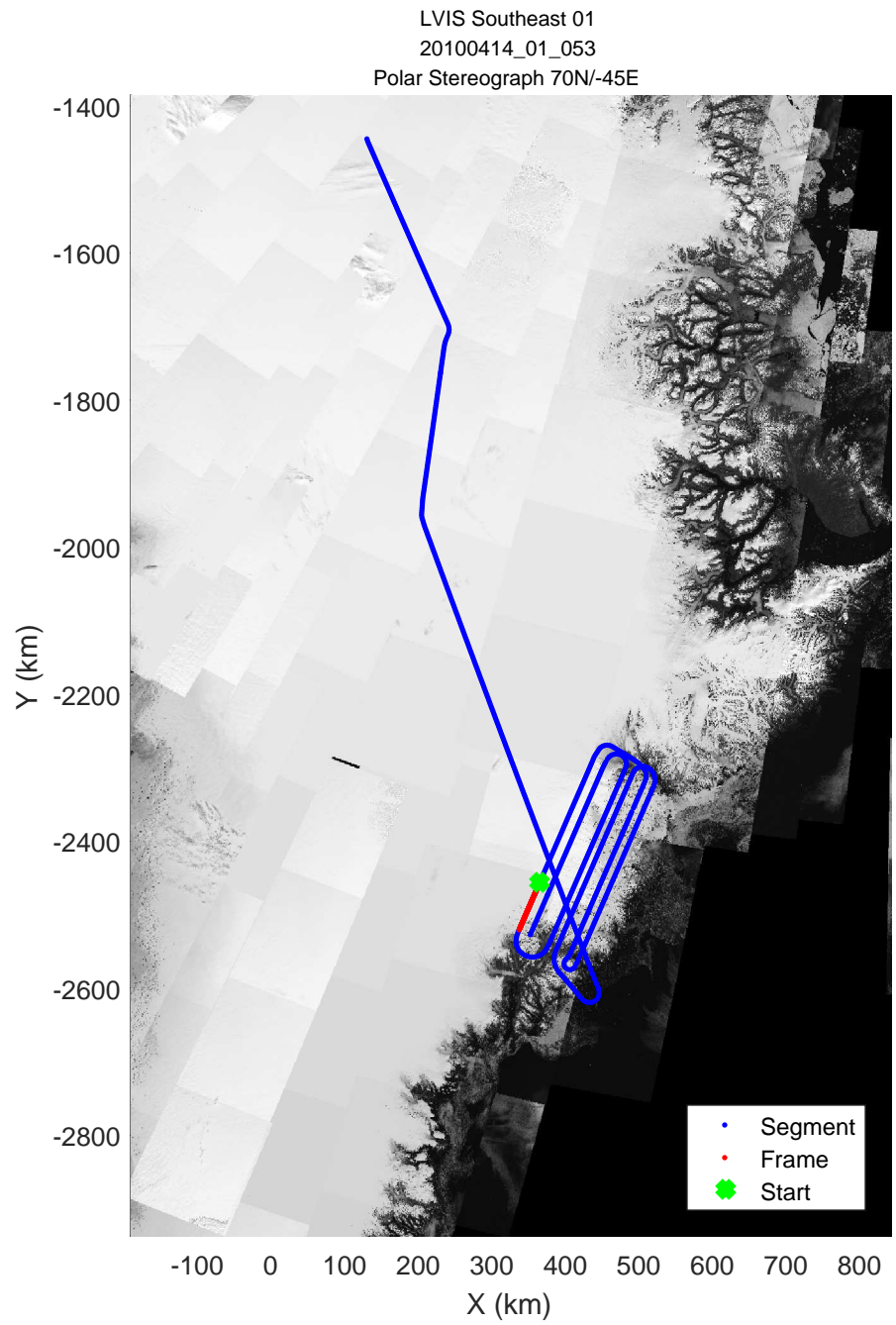

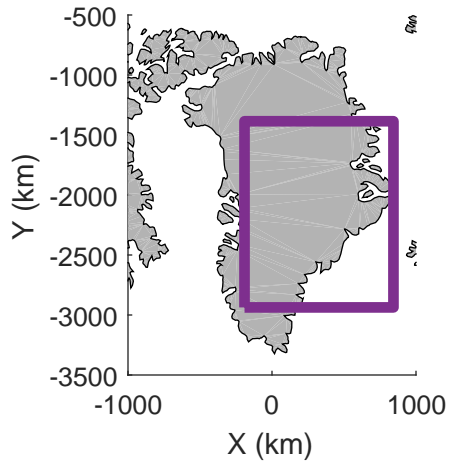


rds 2010_Greenland_DC8: "LVIS Southeast 01" 20100414_01_052: 15:17:47.3 to 15:21:38.6 GPS




rds 2010_Greenland_DC8: "LVIS Southeast 01" 20100414_01_052: 15:17:47.3 to 15:21:38.6 GPS

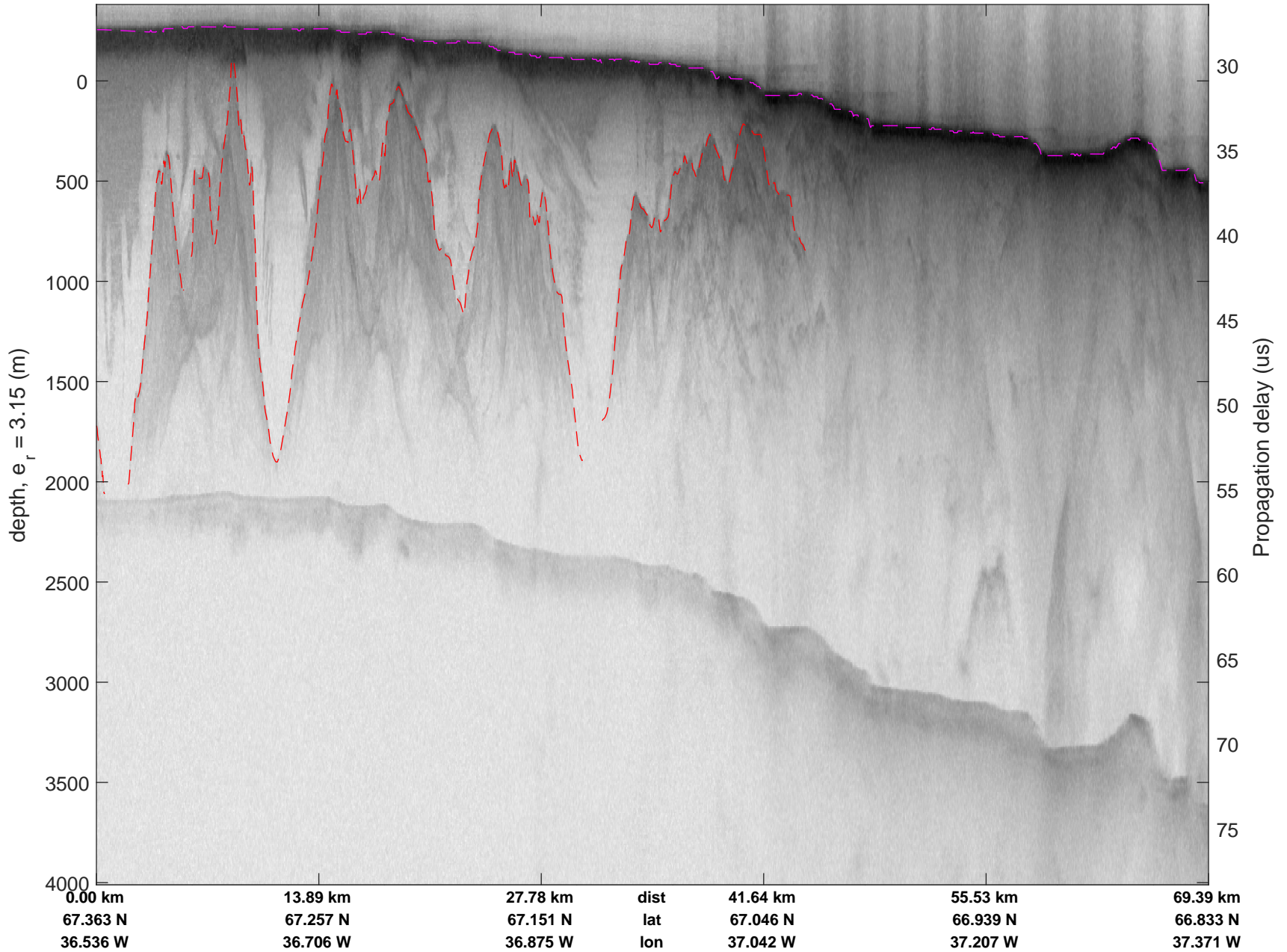


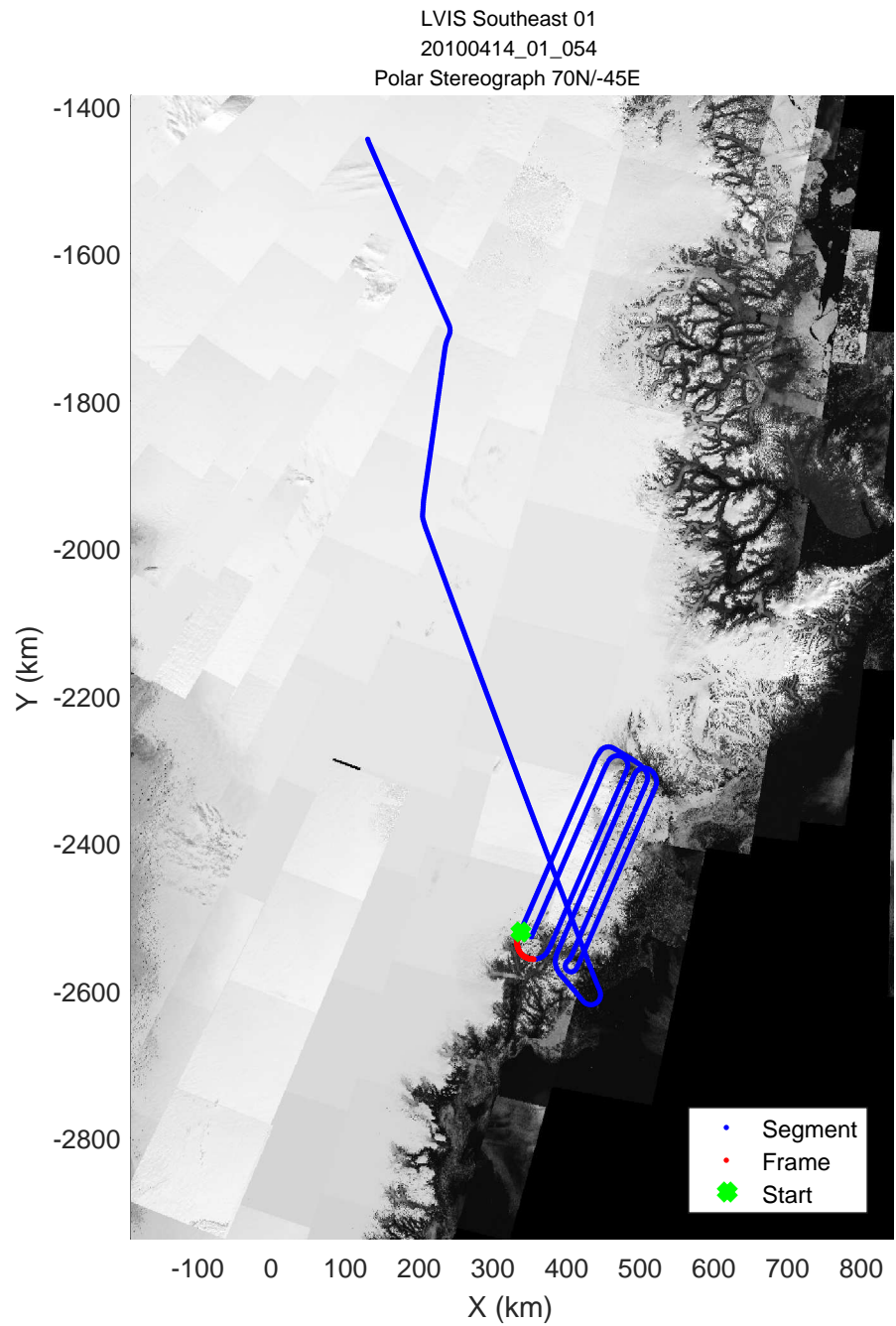

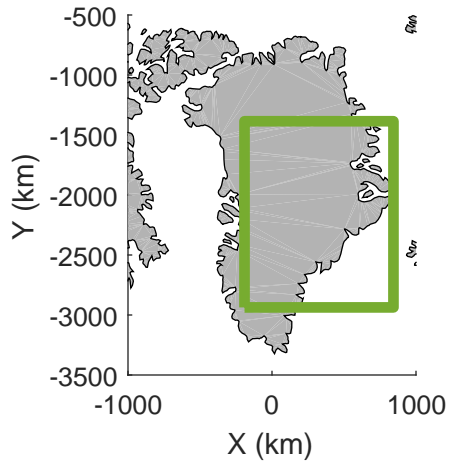


rds 2010_Greenland_DC8: "LVIS Southeast 01" 20100414_01_053: 15:21:38.8 to 15:26:58.8 GPS




rds 2010_Greenland_DC8: "LVIS Southeast 01" 20100414_01_053: 15:21:38.8 to 15:26:58.8 GPS




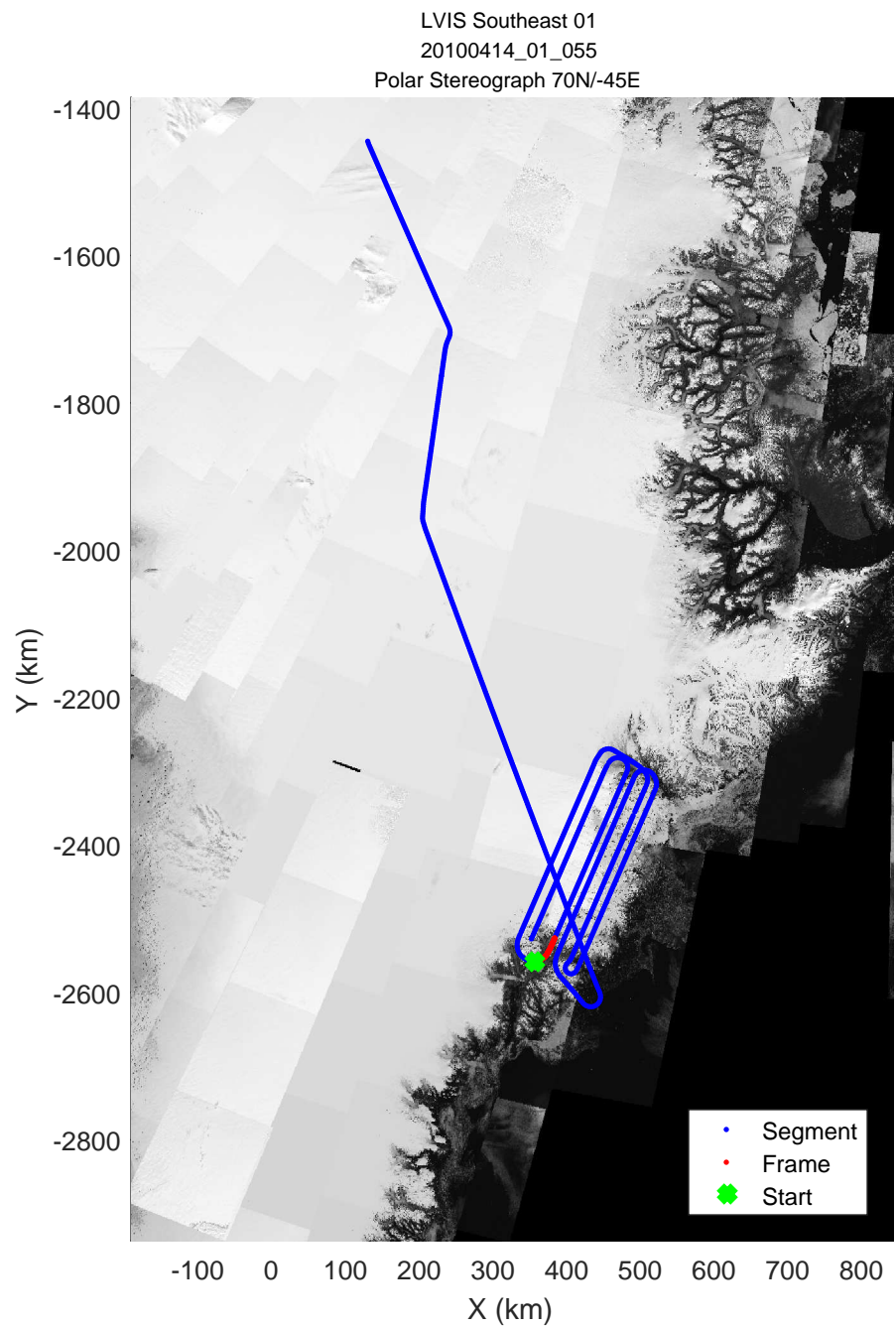

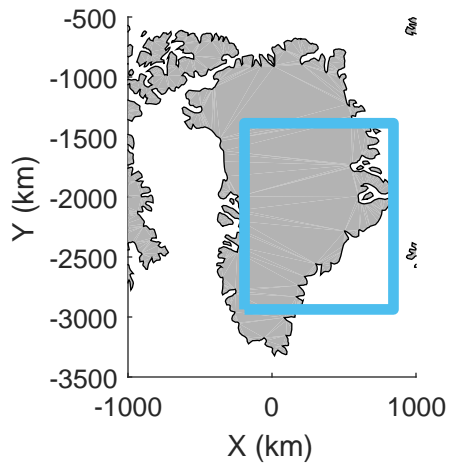


rds 2010_Greenland_DC8: "LVIS Southeast 01" 20100414_01_054: 15:26:59.1 to 15:30:51.8 GPS




rds 2010_Greenland_DC8: "LVIS Southeast 01" 20100414_01_054: 15:26:59.1 to 15:30:51.8 GPS

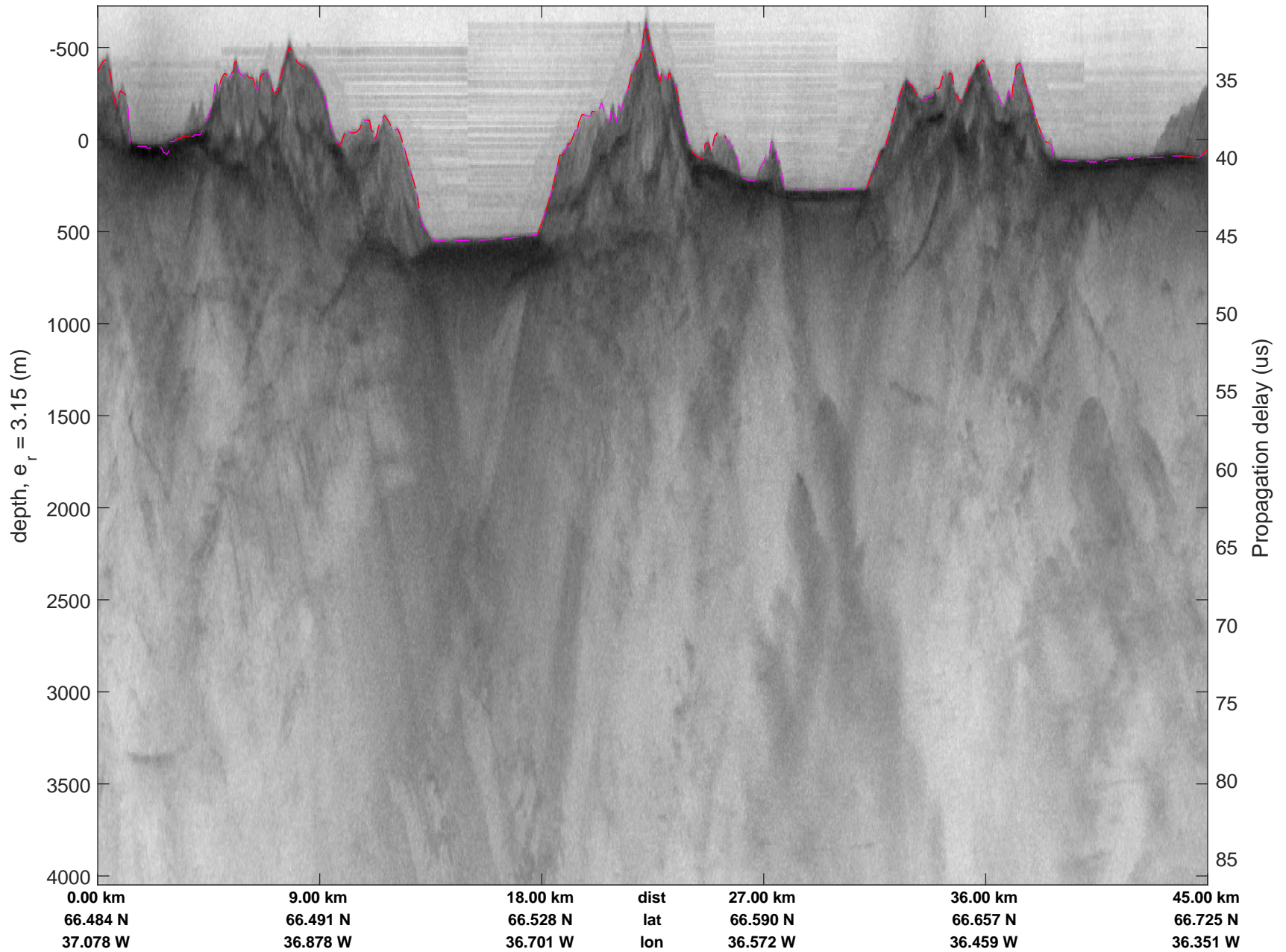


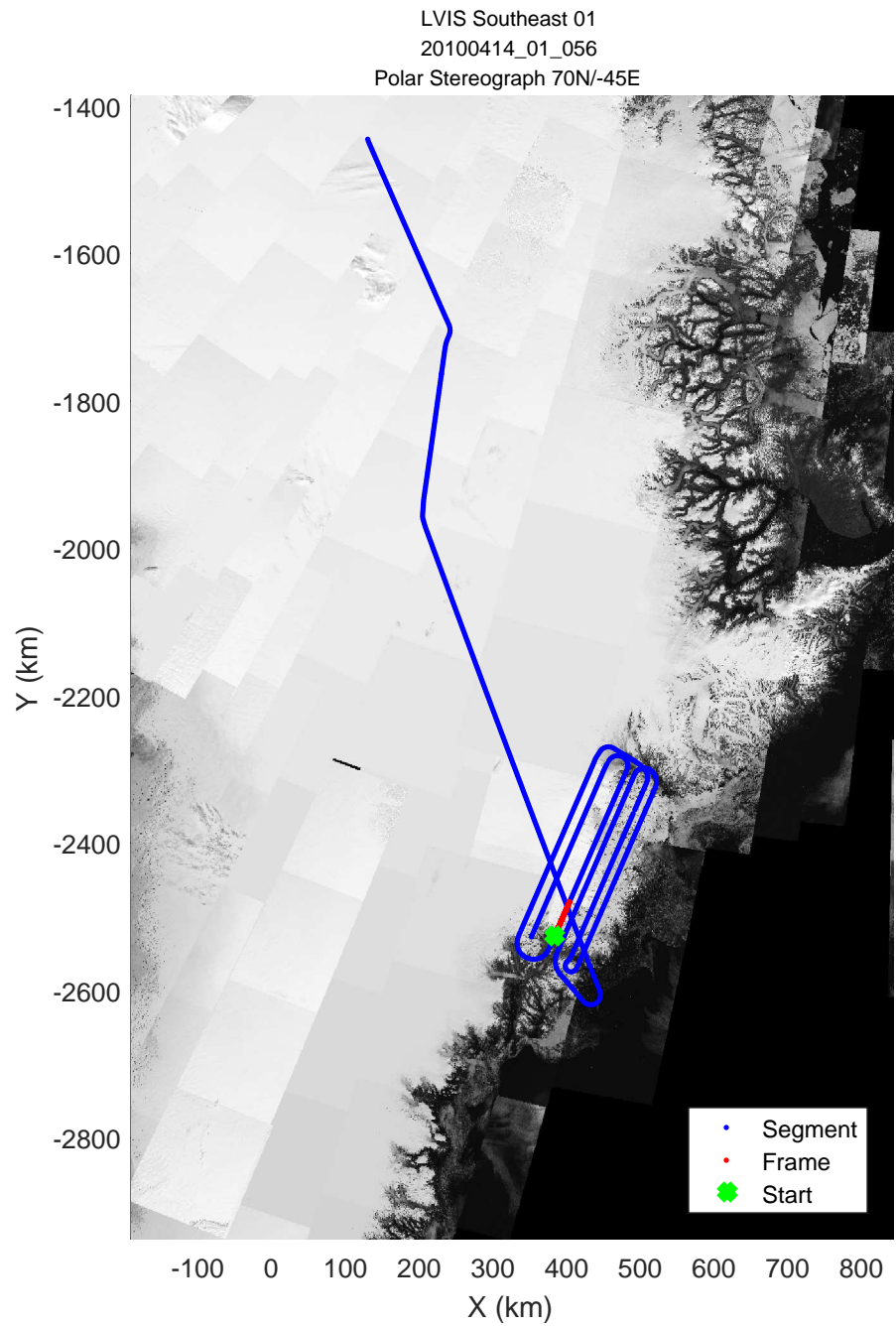
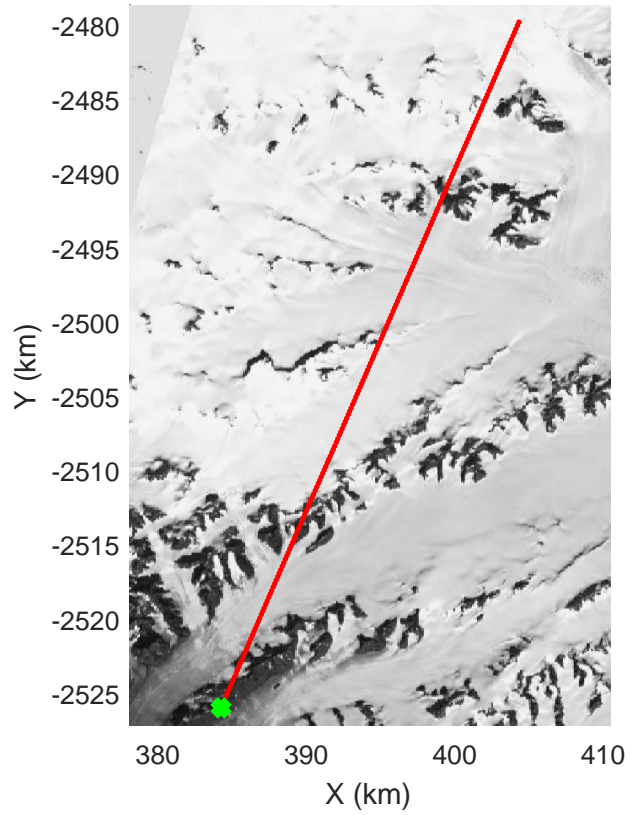
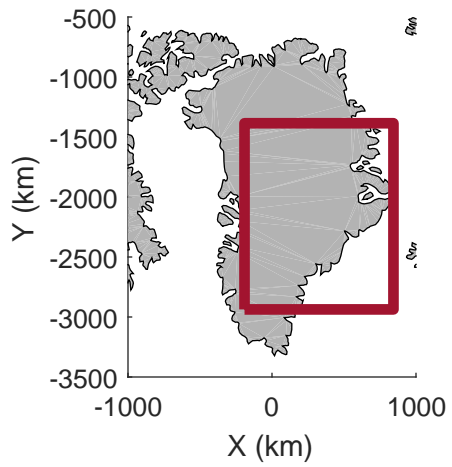


rds 2010_Greenland_DC8: "LVIS Southeast 01" 20100414_01_055: 15:30:52.0 to 15:34:15.4 GPS




rds 2010_Greenland_DC8: "LVIS Southeast 01" 20100414_01_055: 15:30:52.0 to 15:34:15.4 GPS




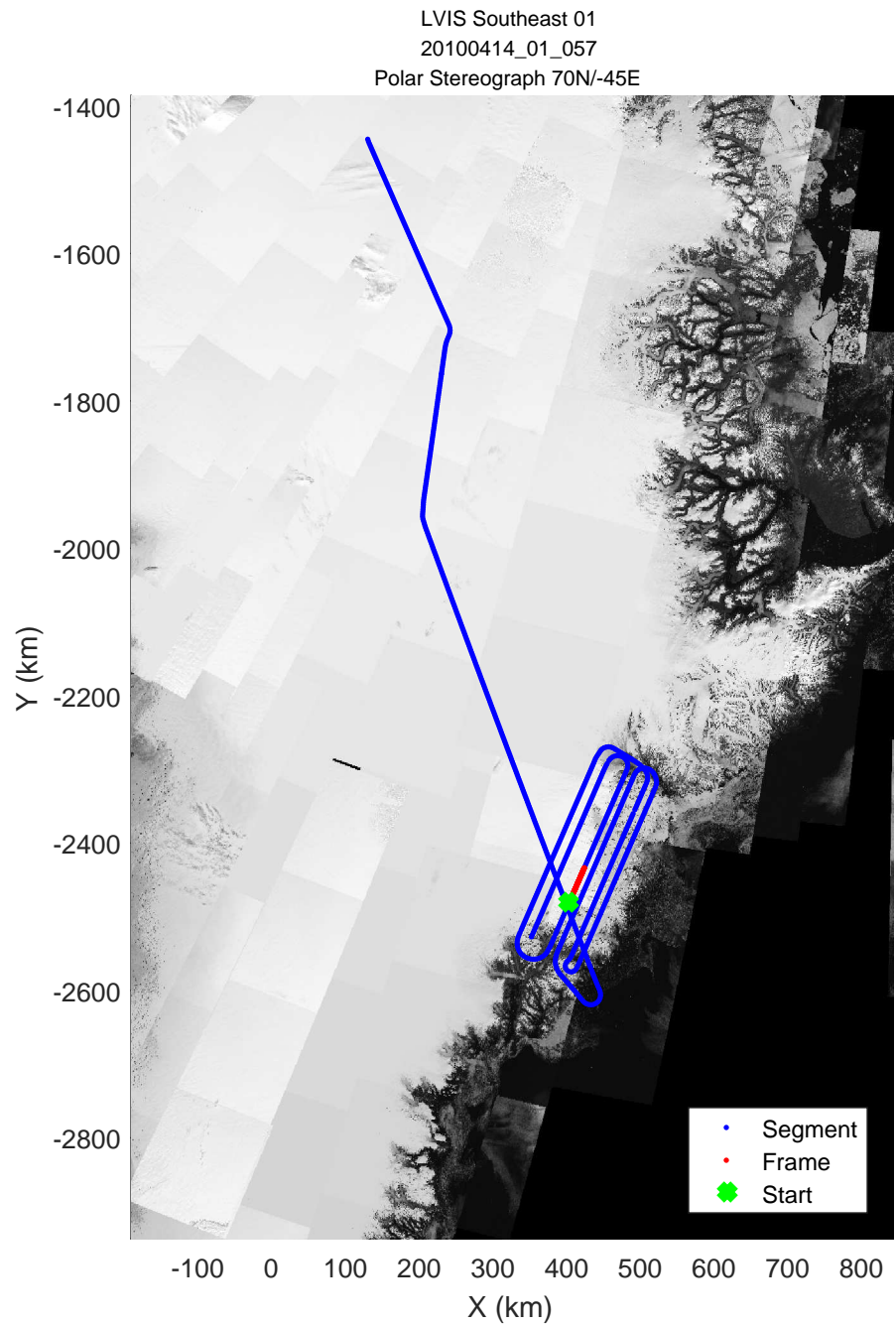
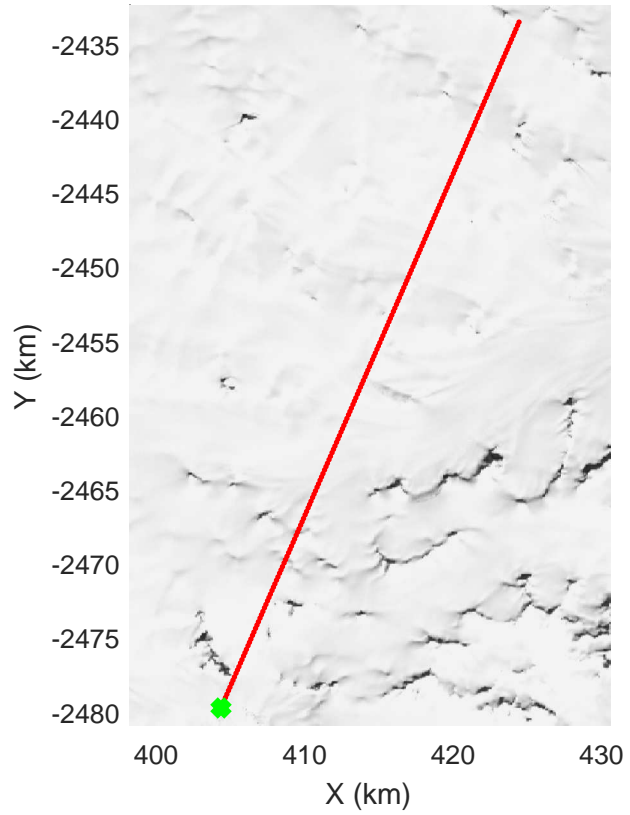
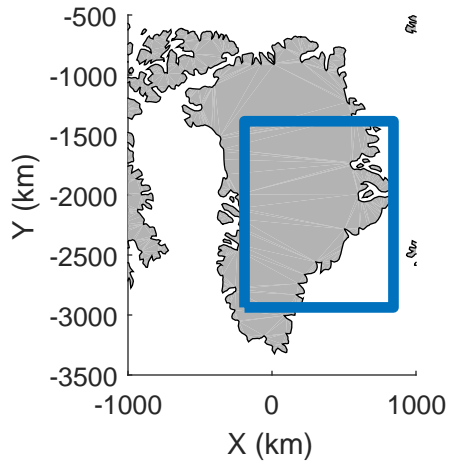


rds 2010_Greenland_DC8: "LVIS Southeast 01" 20100414_01_056: 15:34:15.8 to 15:38:01.4 GPS




rds 2010_Greenland_DC8: "LVIS Southeast 01" 20100414_01_056: 15:34:15.8 to 15:38:01.4 GPS




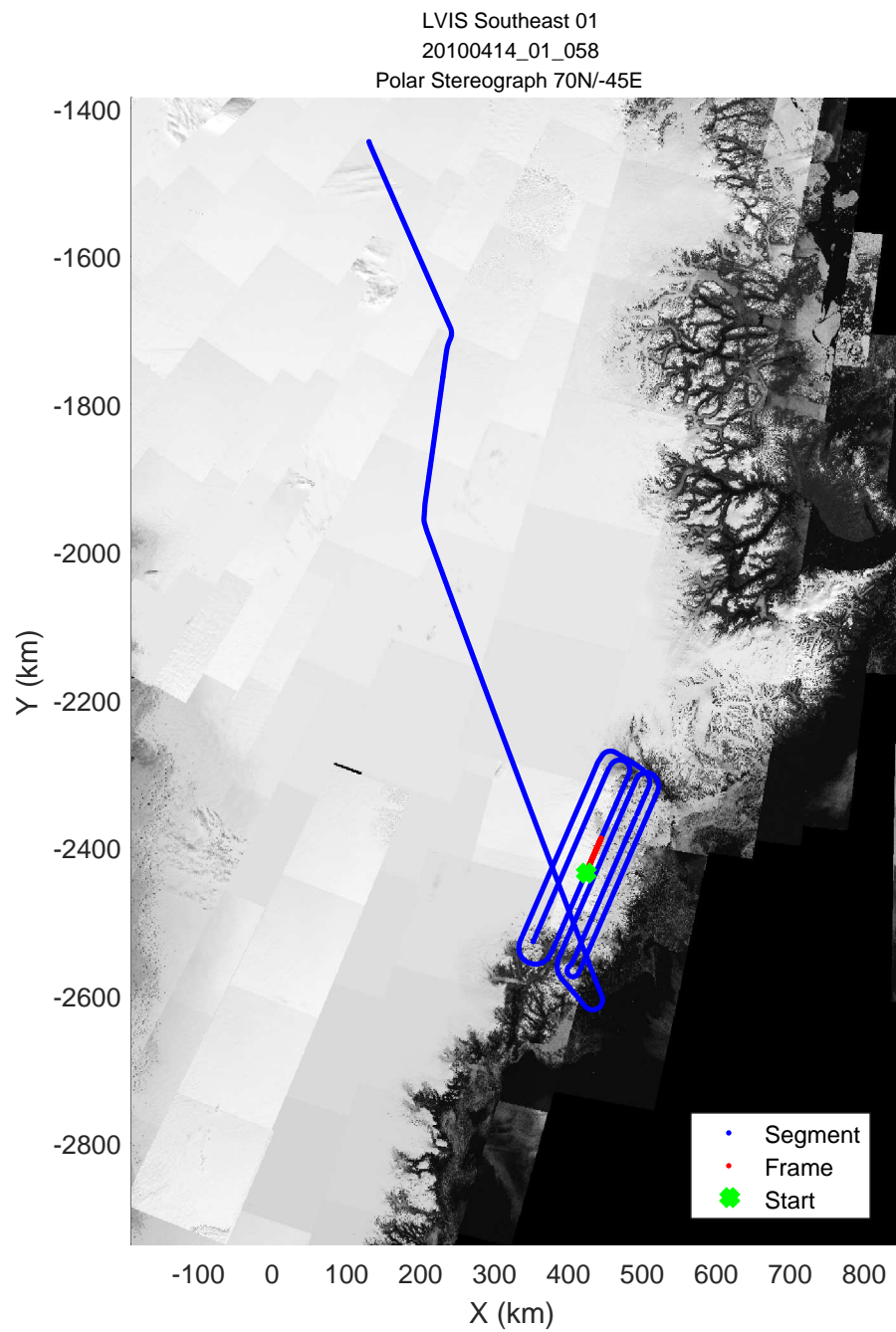
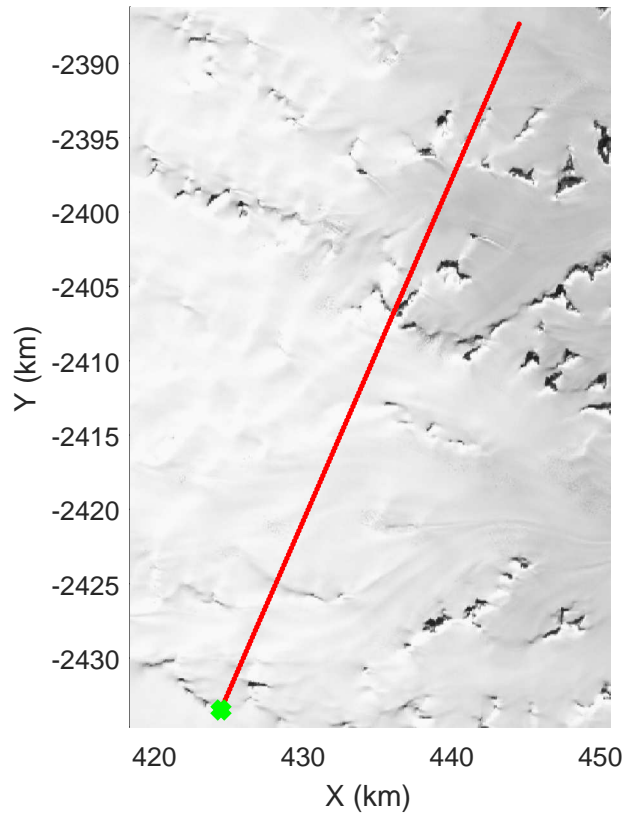
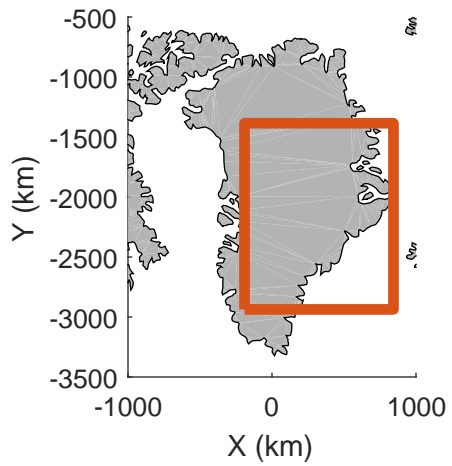


rds 2010_Greenland_DC8: "LVIS Southeast 01" 20100414_01_057: 15:38:01.7 to 15:41:49.0 GPS




rds 2010_Greenland_DC8: "LVIS Southeast 01" 20100414_01_057: 15:38:01.7 to 15:41:49.0 GPS




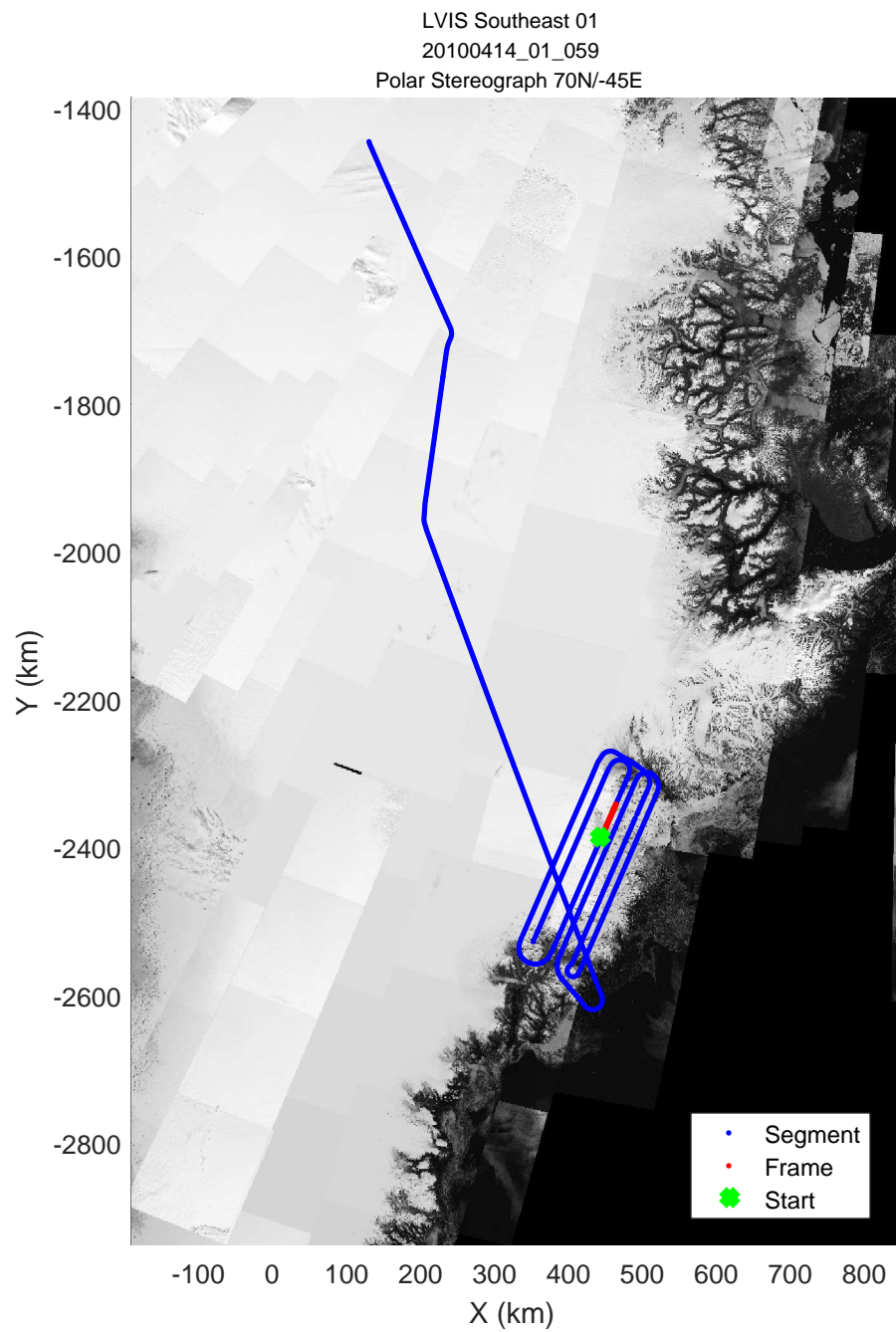

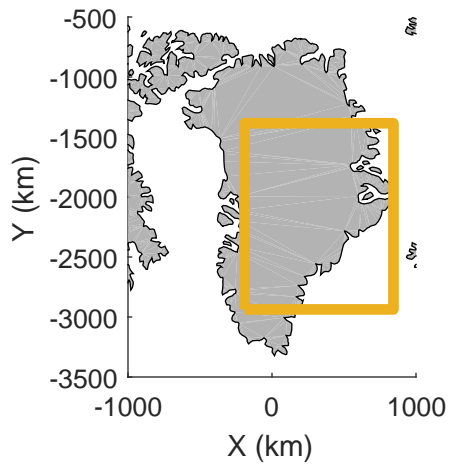


rds 2010_Greenland_DC8: "LVIS Southeast 01" 20100414_01_058: 15:41:49.3 to 15:45:41.2 GPS




rds 2010_Greenland_DC8: "LVIS Southeast 01" 20100414_01_058: 15:41:49.3 to 15:45:41.2 GPS




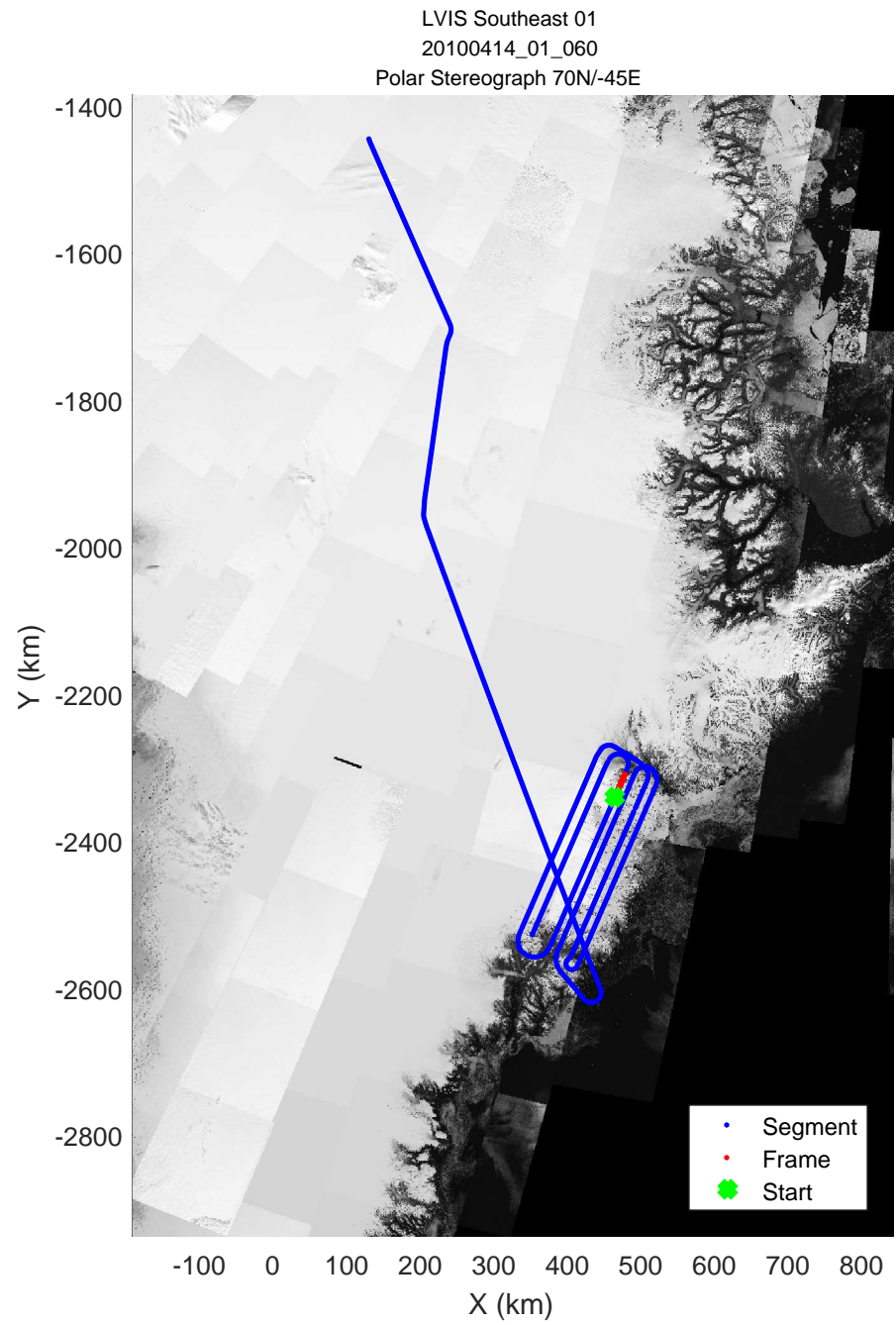
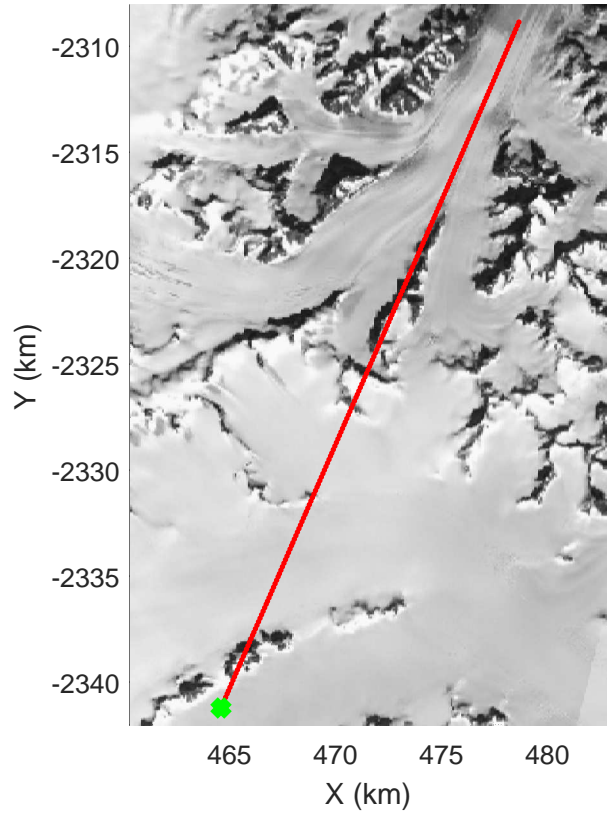
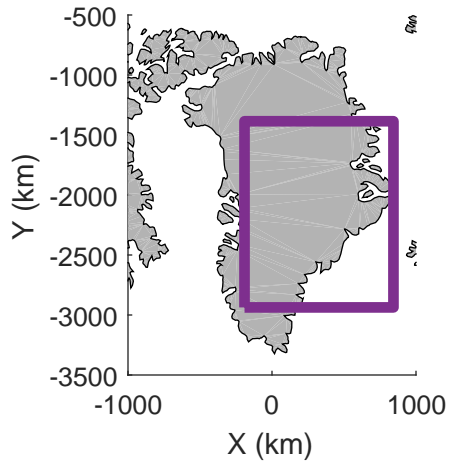


rds 2010_Greenland_DC8: "LVIS Southeast 01" 20100414_01_059: 15:45:41.4 to 15:49:34.3 GPS




rds 2010_Greenland_DC8: "LVIS Southeast 01" 20100414_01_059: 15:45:41.4 to 15:49:34.3 GPS





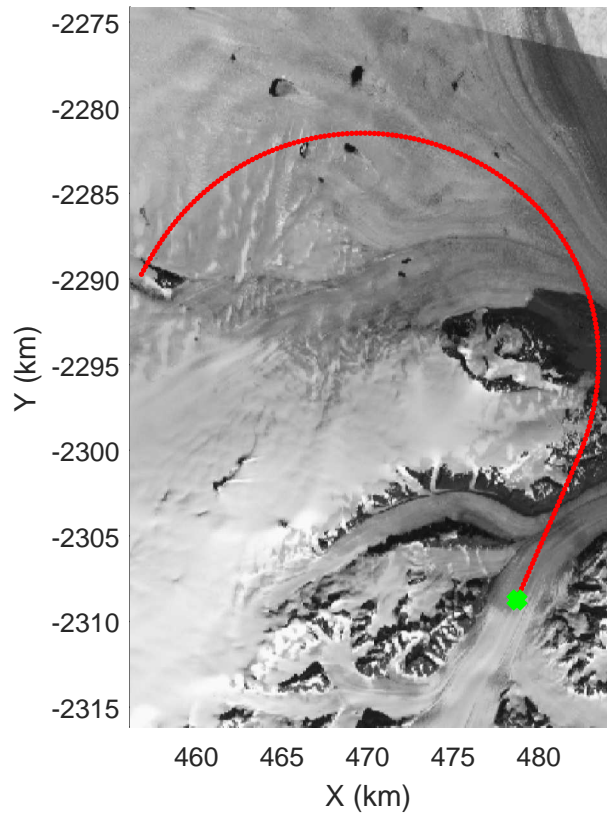
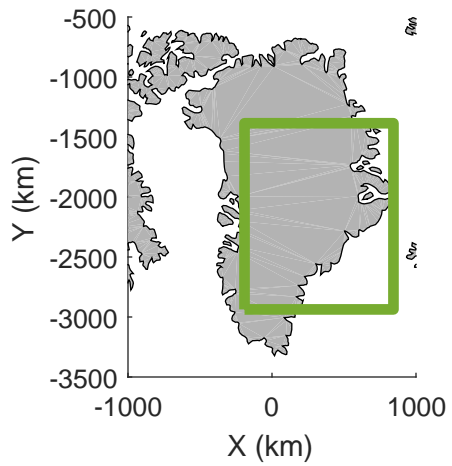


rds 2010_Greenland_DC8: "LVIS Southeast 01" 20100414_01_060: 15:49:34.5 to 15:52:17.9 GPS




rds 2010_Greenland_DC8: "LVIS Southeast 01" 20100414_01_060: 15:49:34.5 to 15:52:17.9 GPS




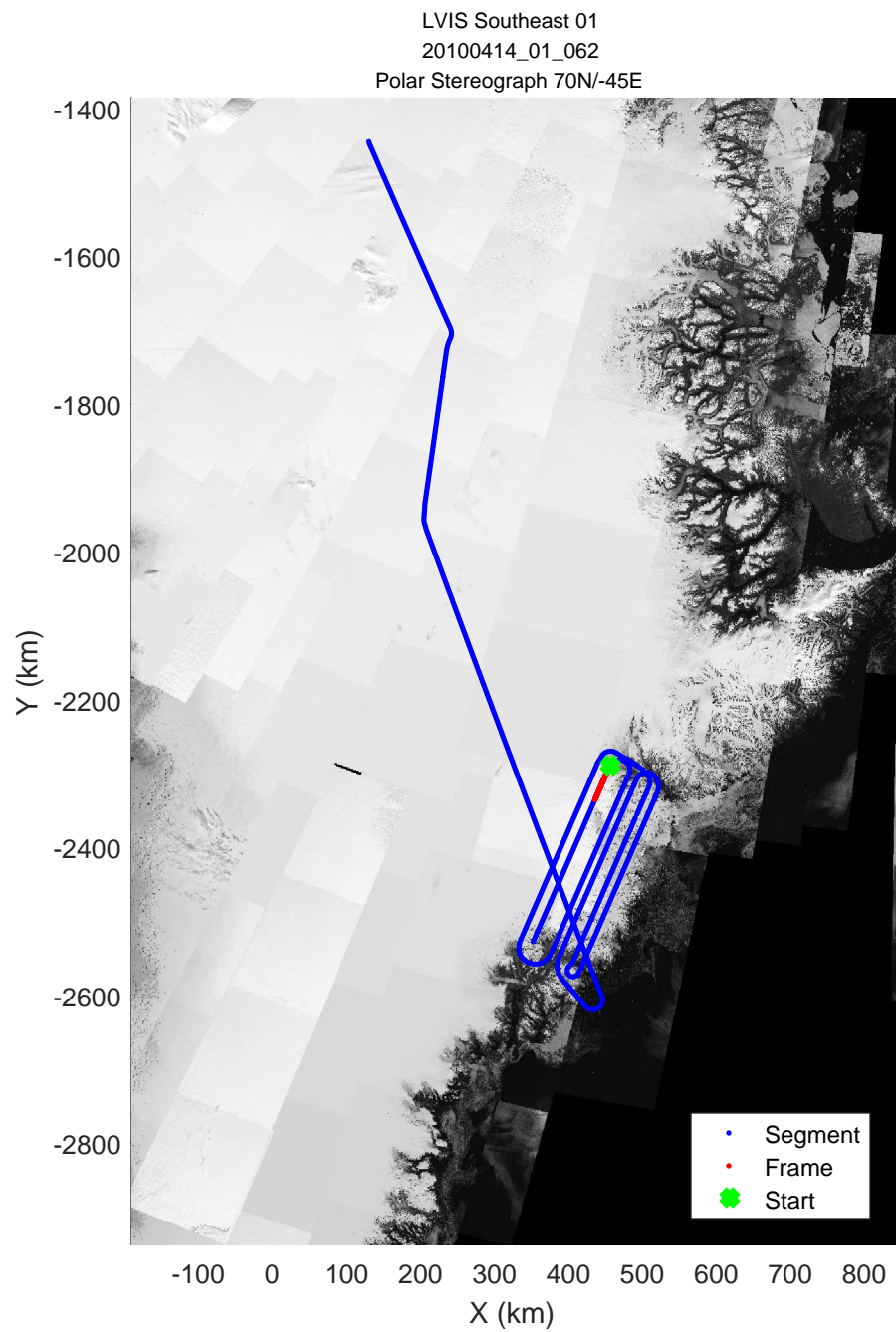
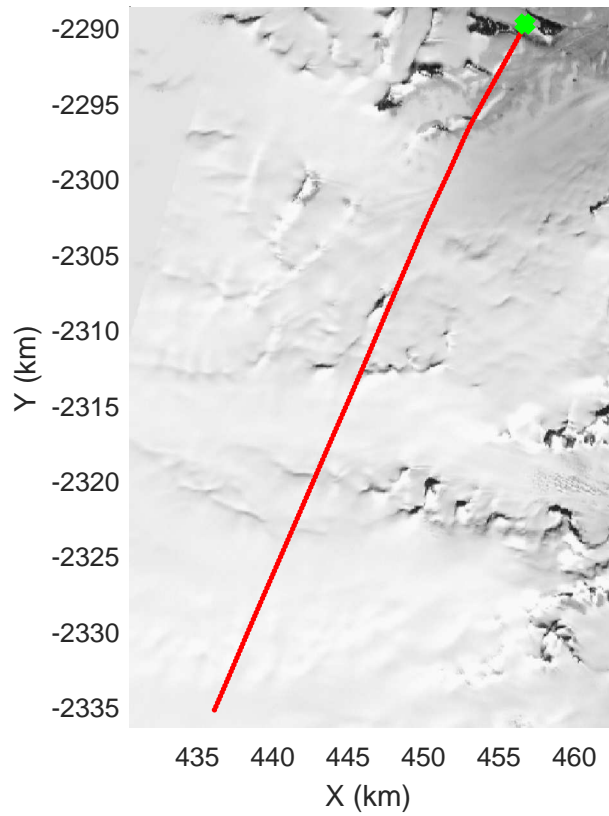
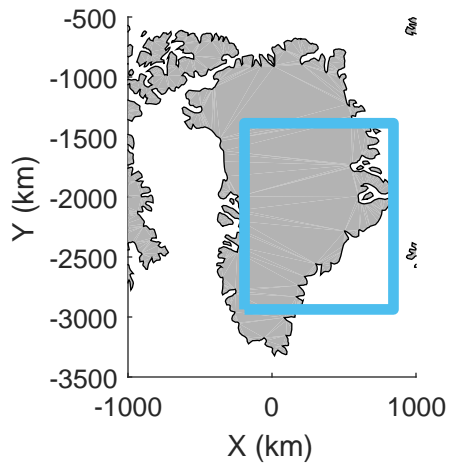


rds 2010_Greenland_DC8: "LVIS Southeast 01" 20100414_01_061: 15:52:18.2 to 15:56:36.4 GPS




rds 2010_Greenland_DC8: "LVIS Southeast 01" 20100414_01_061: 15:52:18.2 to 15:56:36.4 GPS




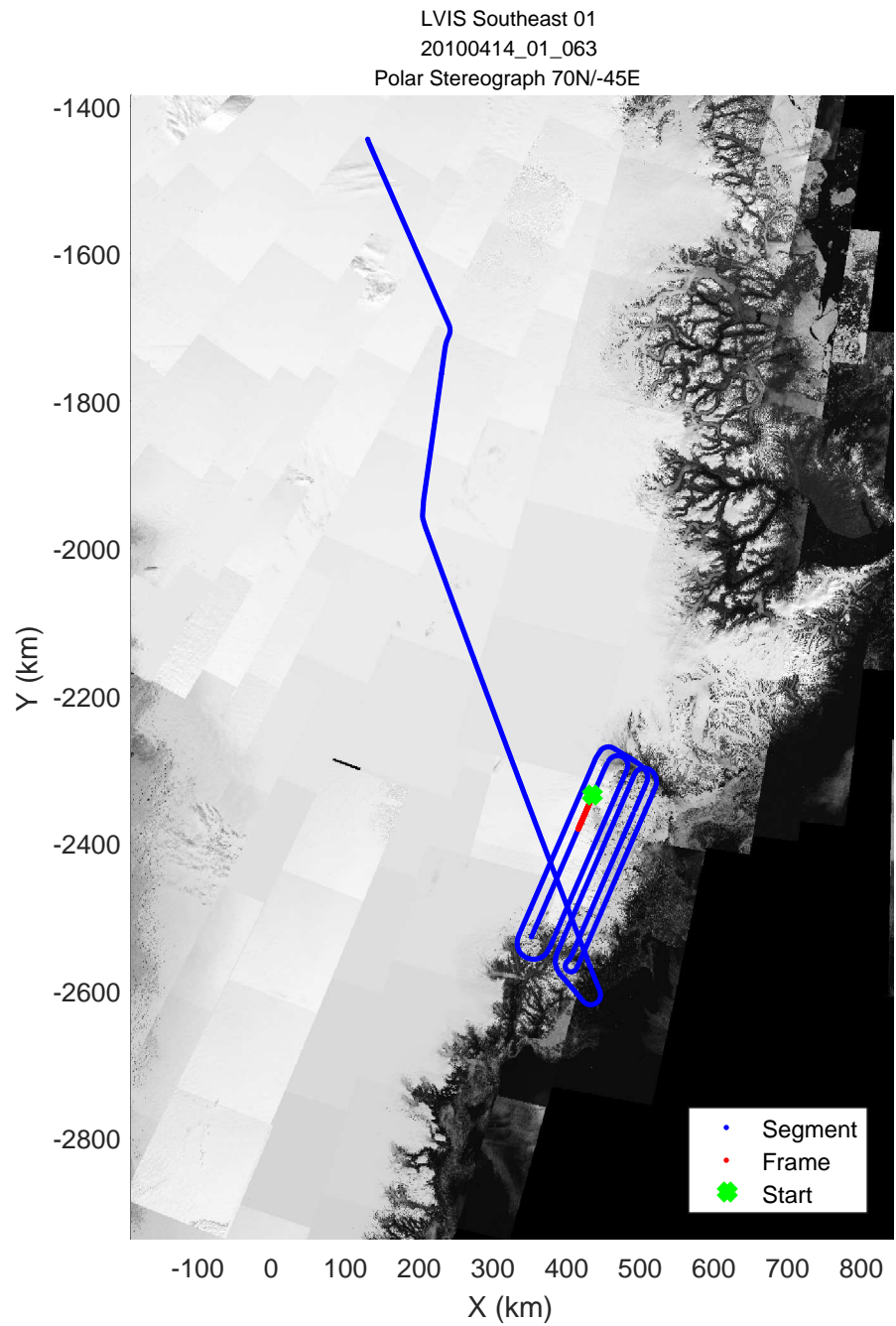
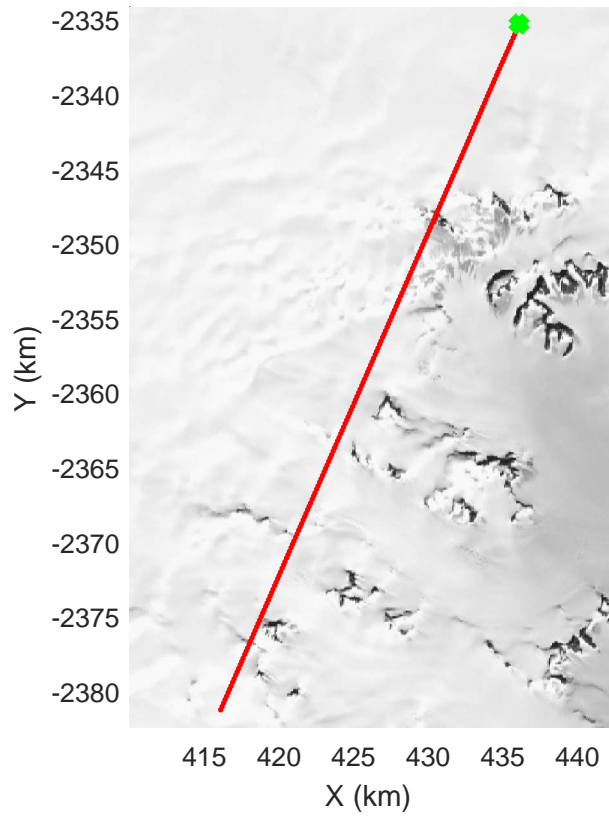
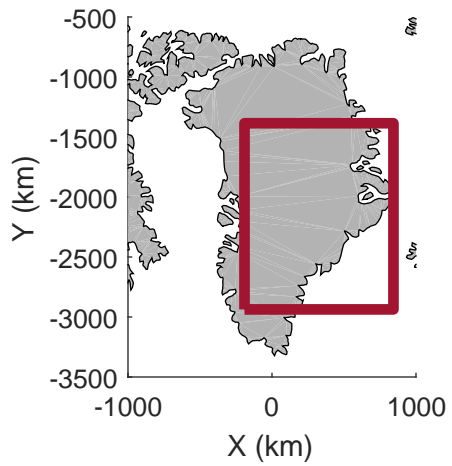


rds 2010_Greenland_DC8: "LVIS Southeast 01" 20100414_01_062: 15:56:36.7 to 16:00:37.4 GPS




rds 2010_Greenland_DC8: "LVIS Southeast 01" 20100414_01_062: 15:56:36.7 to 16:00:37.4 GPS




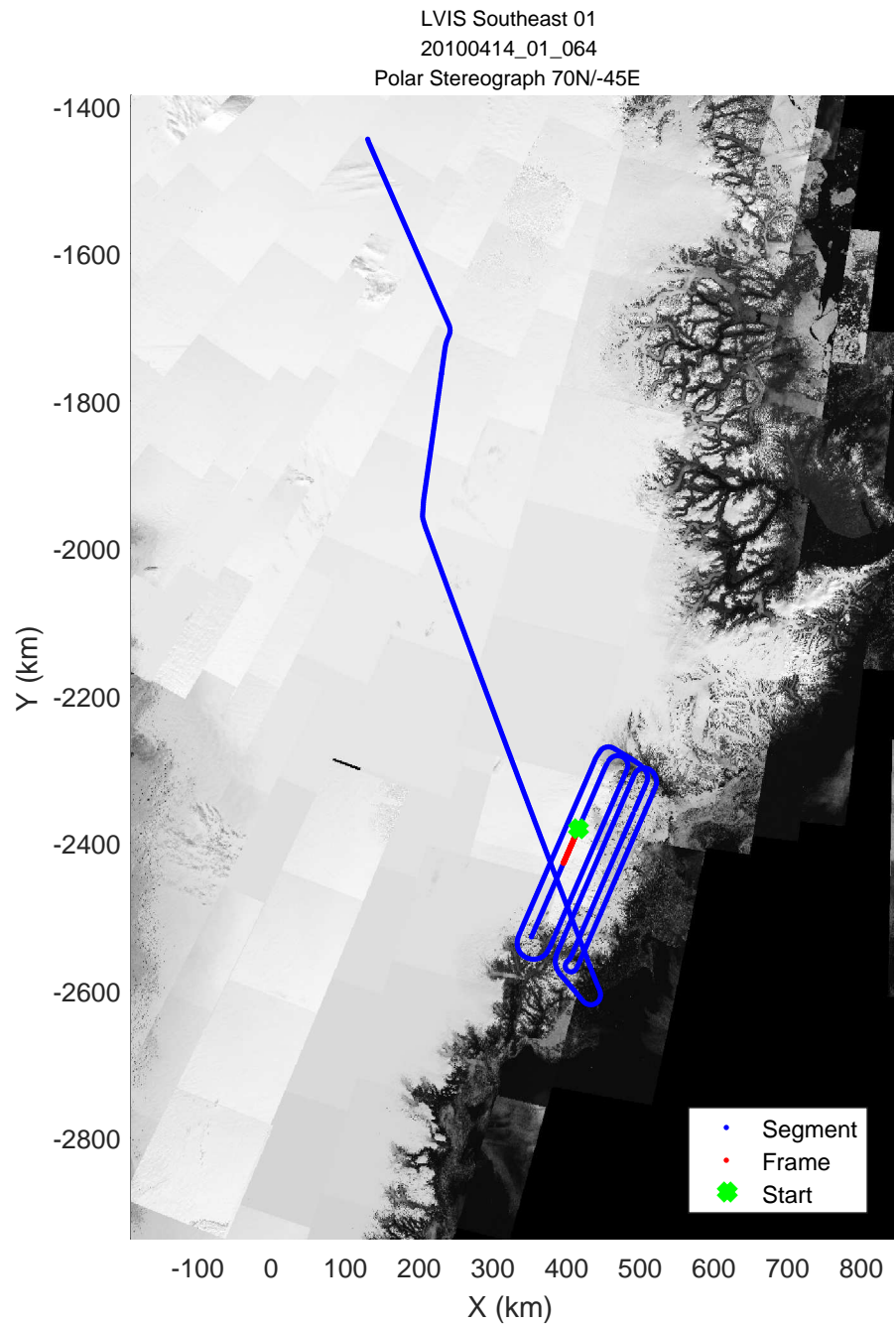
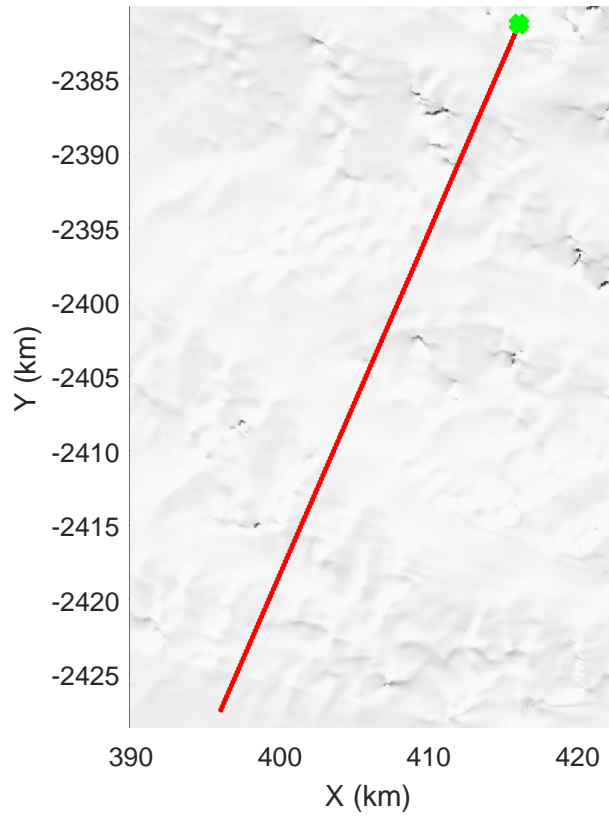
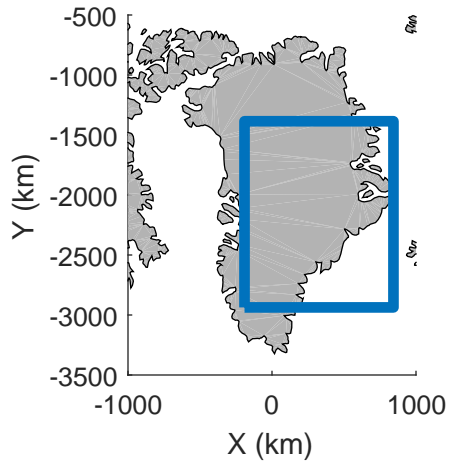


rds 2010_Greenland_DC8: "LVIS Southeast 01" 20100414_01_063: 16:00:37.8 to 16:04:30.5 GPS




rds 2010_Greenland_DC8: "LVIS Southeast 01" 20100414_01_063: 16:00:37.8 to 16:04:30.5 GPS




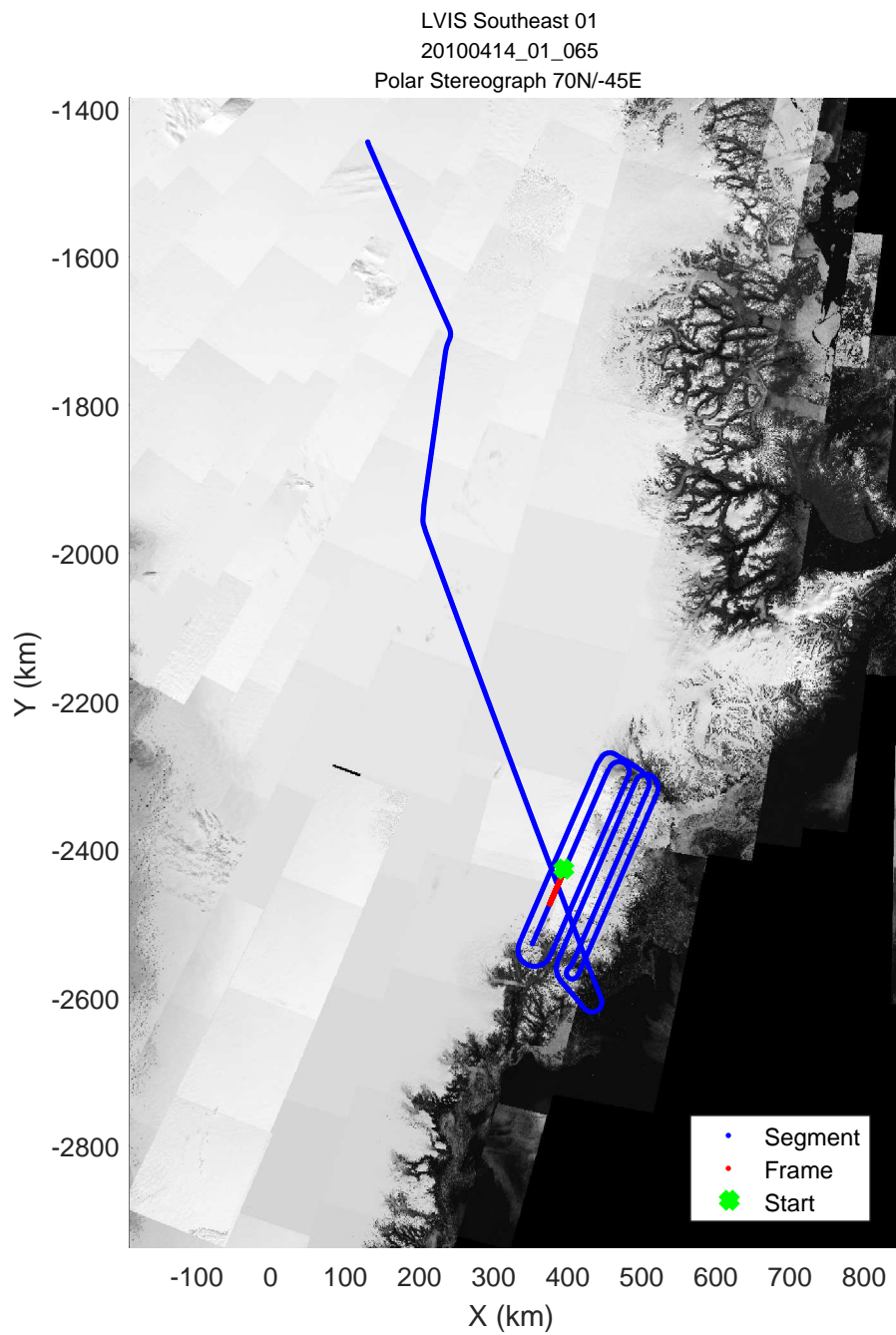
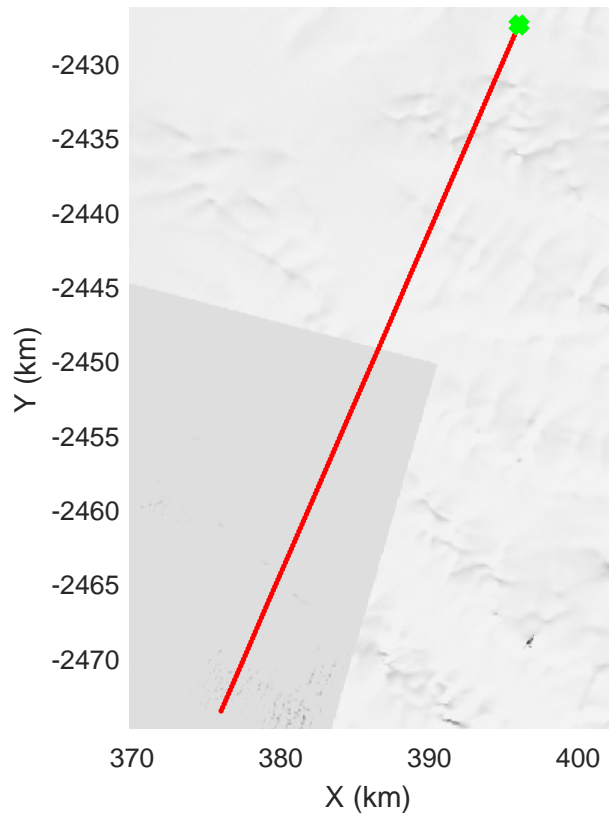
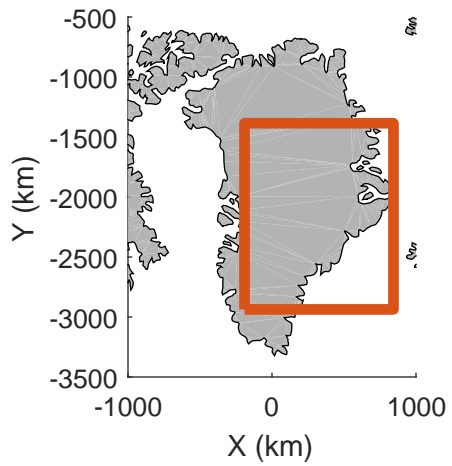


rds 2010_Greenland_DC8: "LVIS Southeast 01" 20100414_01_064: 16:04:30.8 to 16:08:20.4 GPS




rds 2010_Greenland_DC8: "LVIS Southeast 01" 20100414_01_064: 16:04:30.8 to 16:08:20.4 GPS

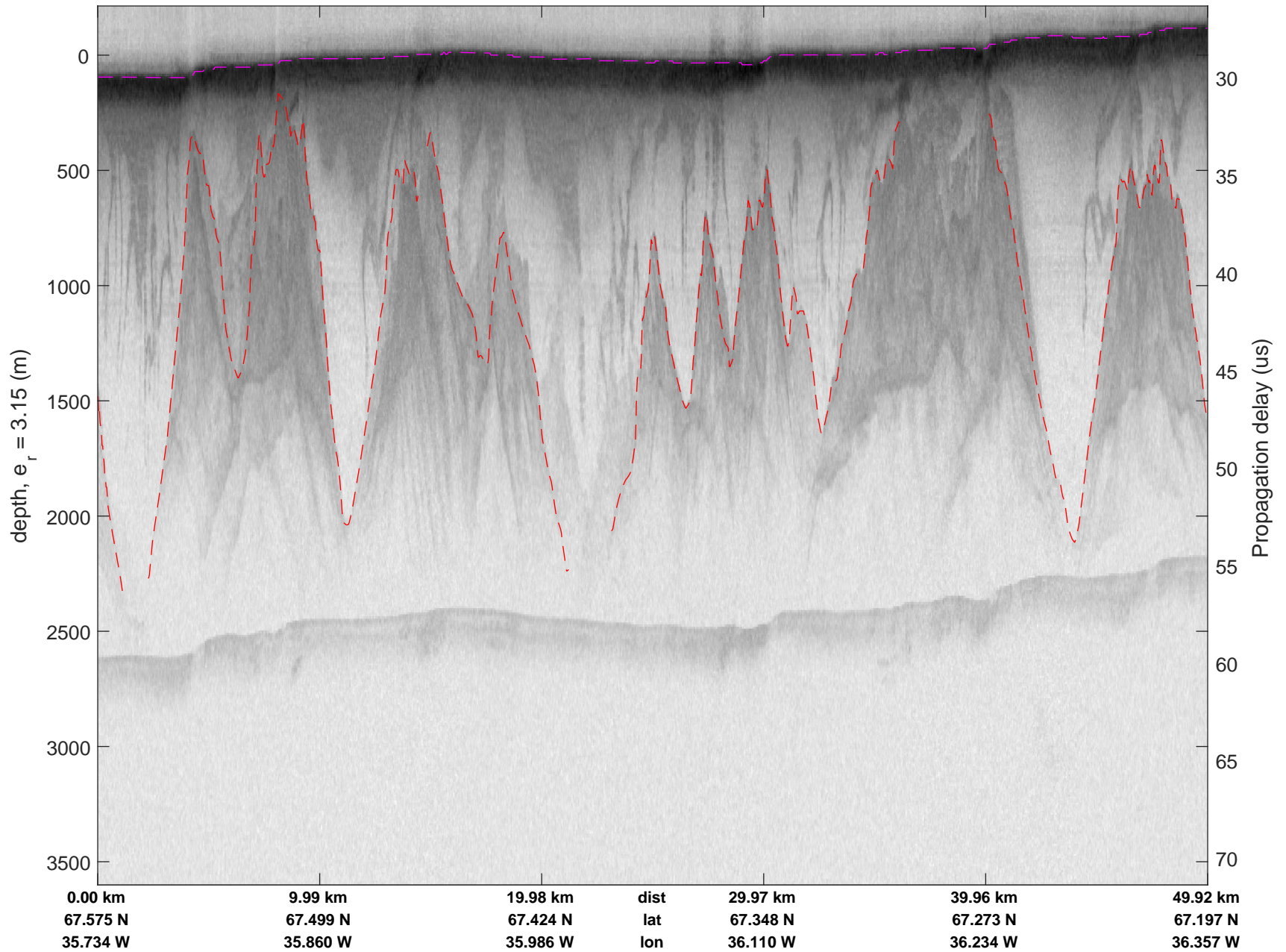


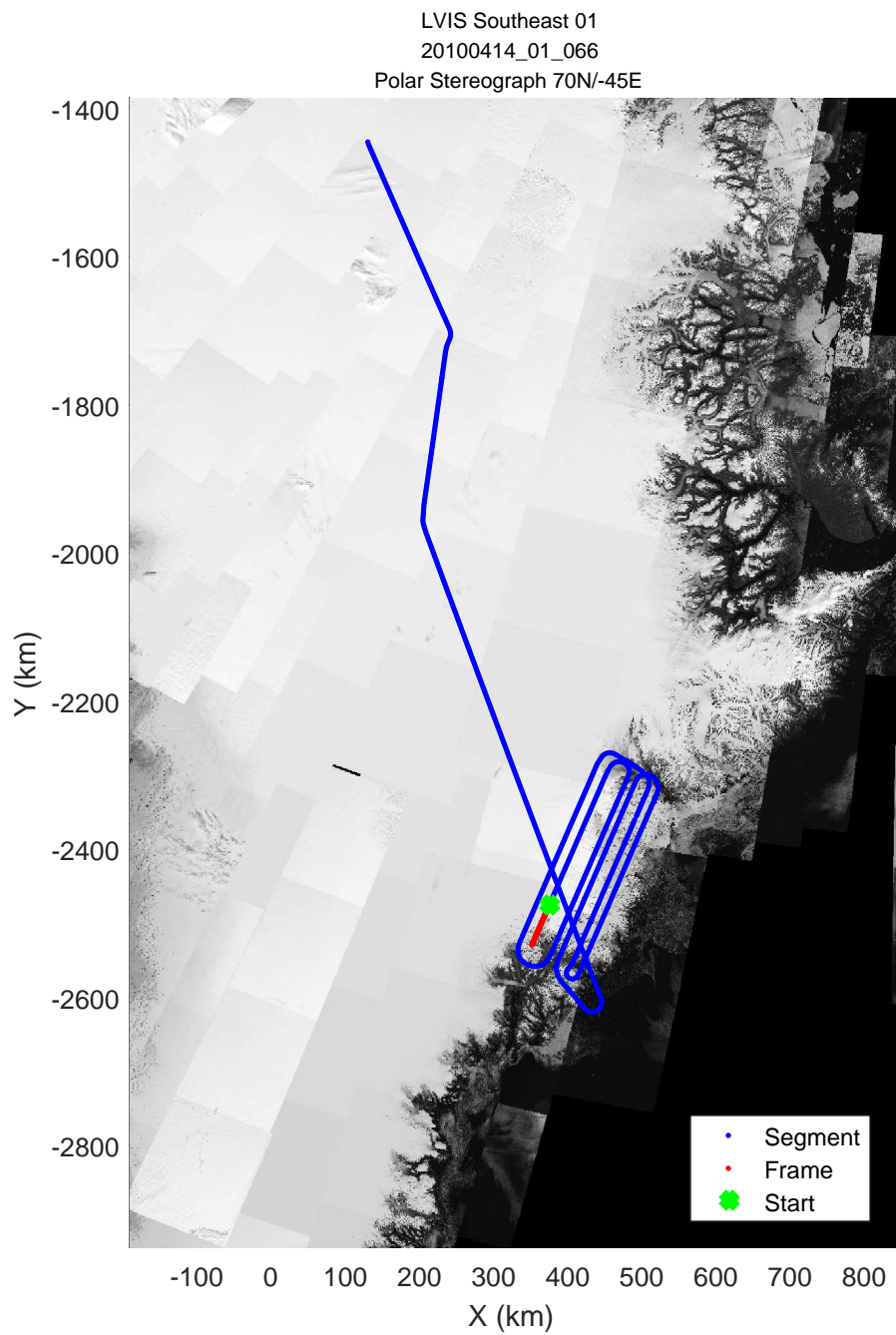

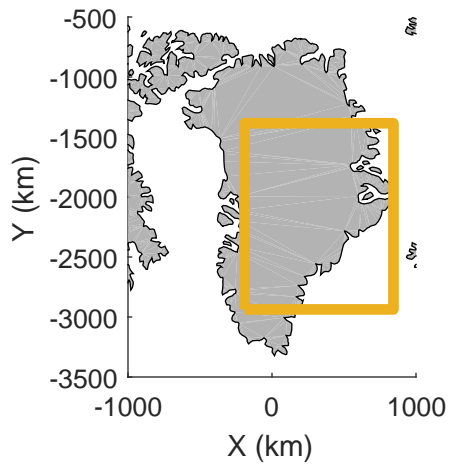


rds 2010_Greenland_DC8: "LVIS Southeast 01" 20100414_01_065: 16:08:20.7 to 16:12:07.8 GPS




rds 2010_Greenland_DC8: "LVIS Southeast 01" 20100414_01_065: 16:08:20.7 to 16:12:07.8 GPS





rds 2010_Greenland_DC8: "LVIS Southeast 01" 20100414_01_066: 16:12:08.1 to 16:16:41.8 GPS



rds 2010_Greenland_DC8: "LVIS Southeast 01" 20100414_01_066: 16:12:08.1 to 16:16:41.8 GPS

