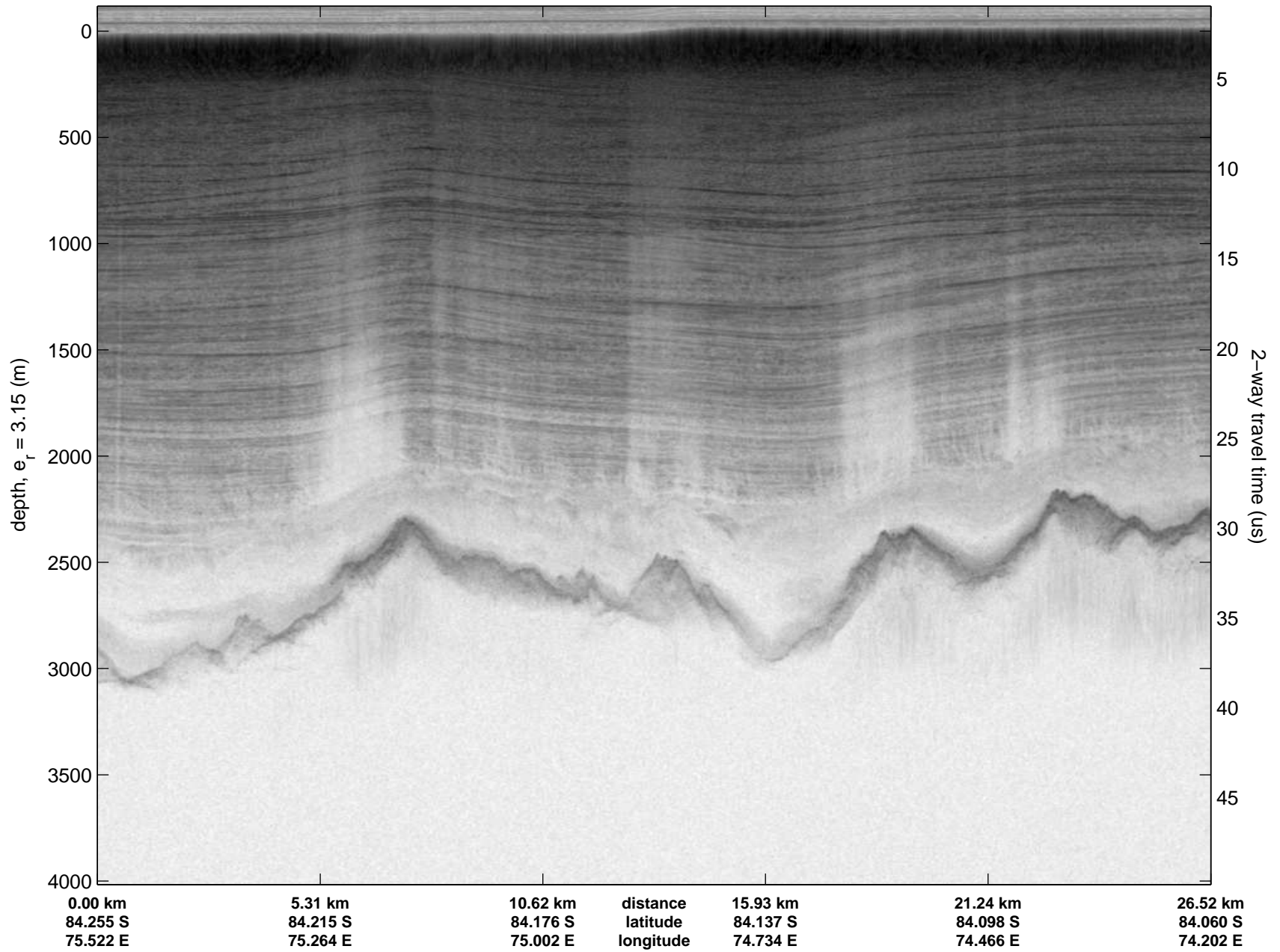
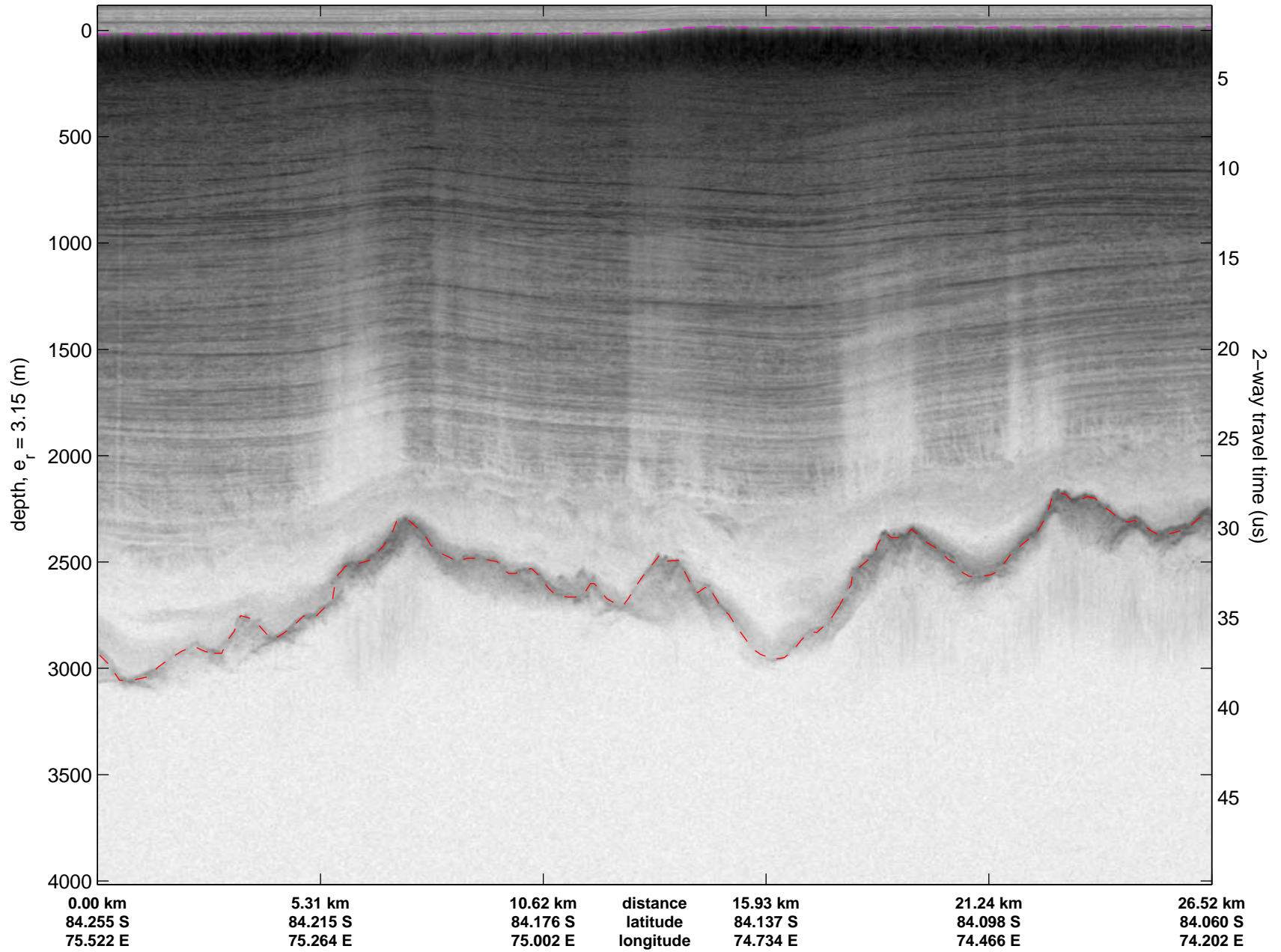
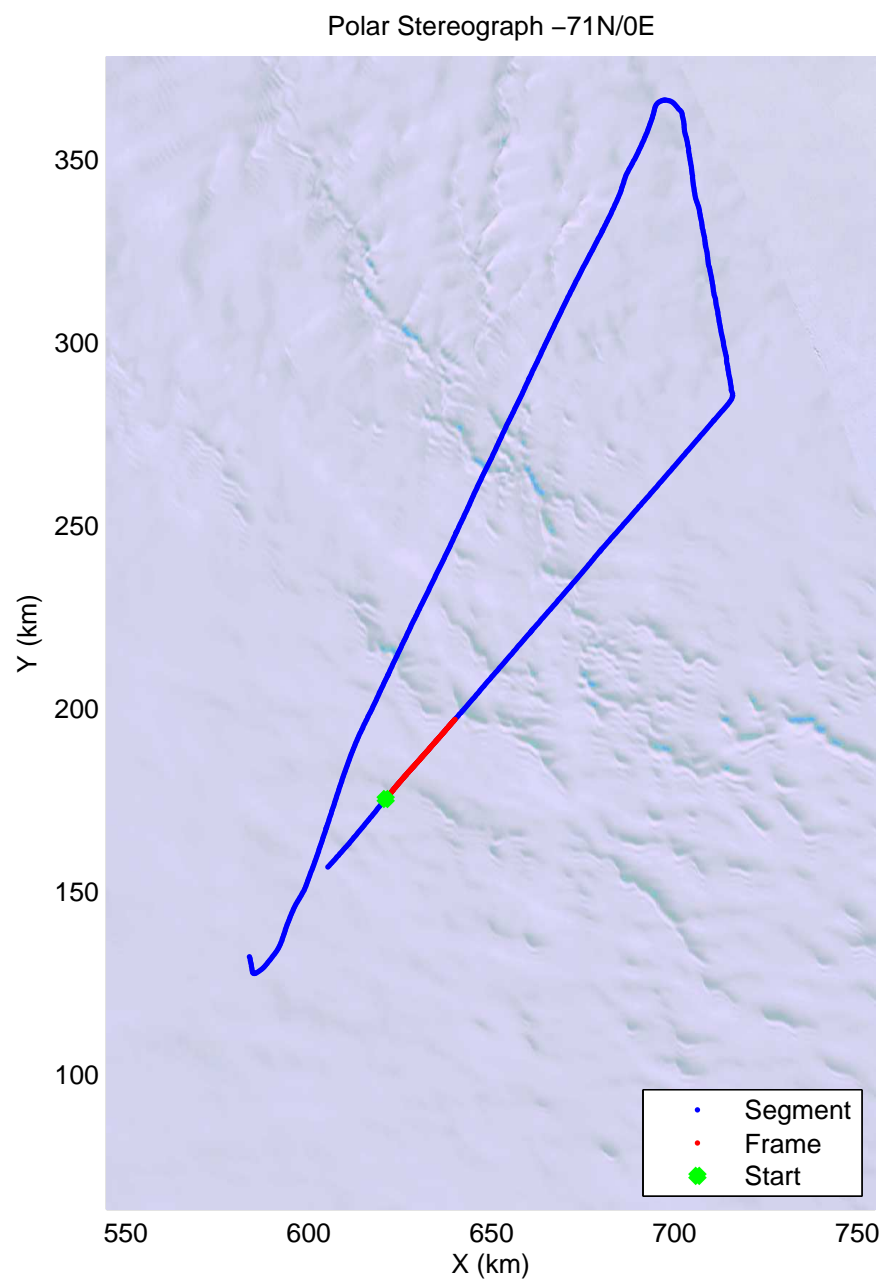
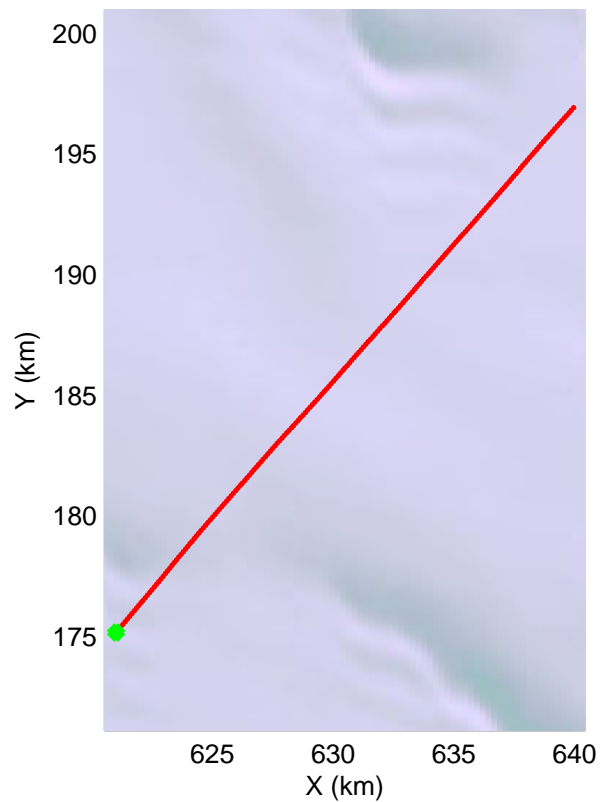
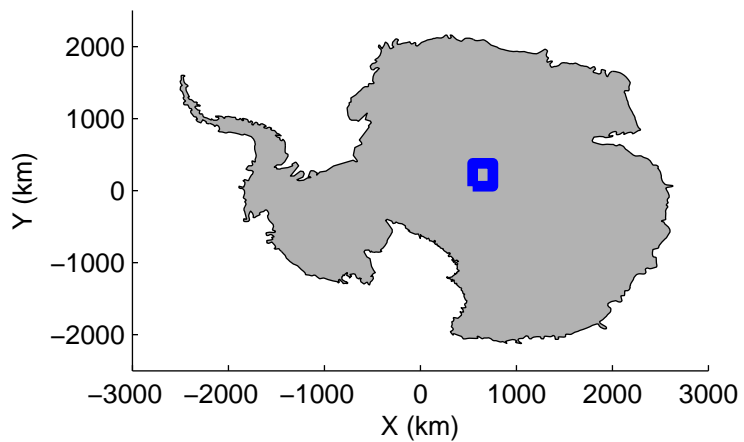


Data Frame ID: 20081231_03_002




Data Frame ID: 20081231_03_002

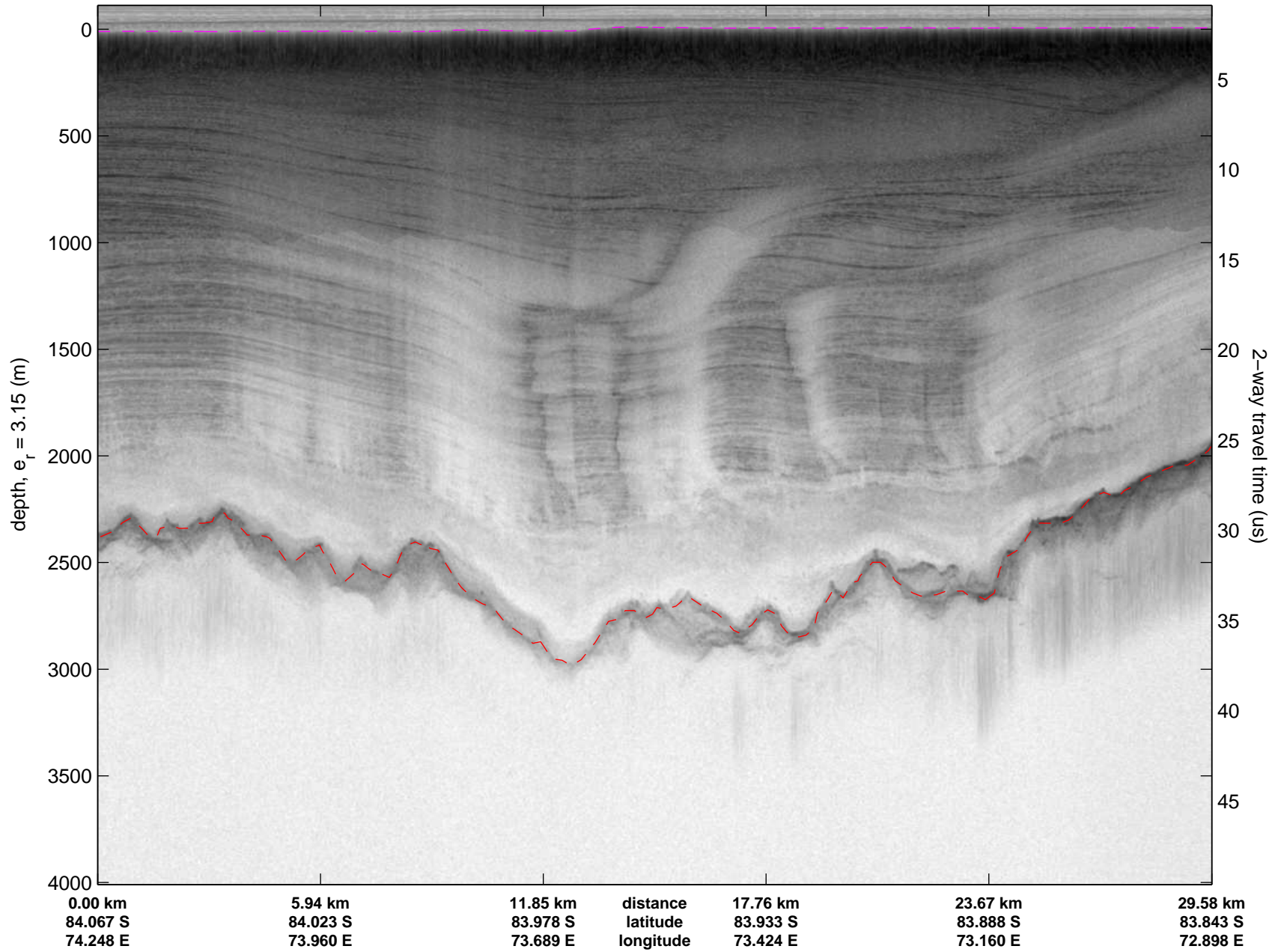


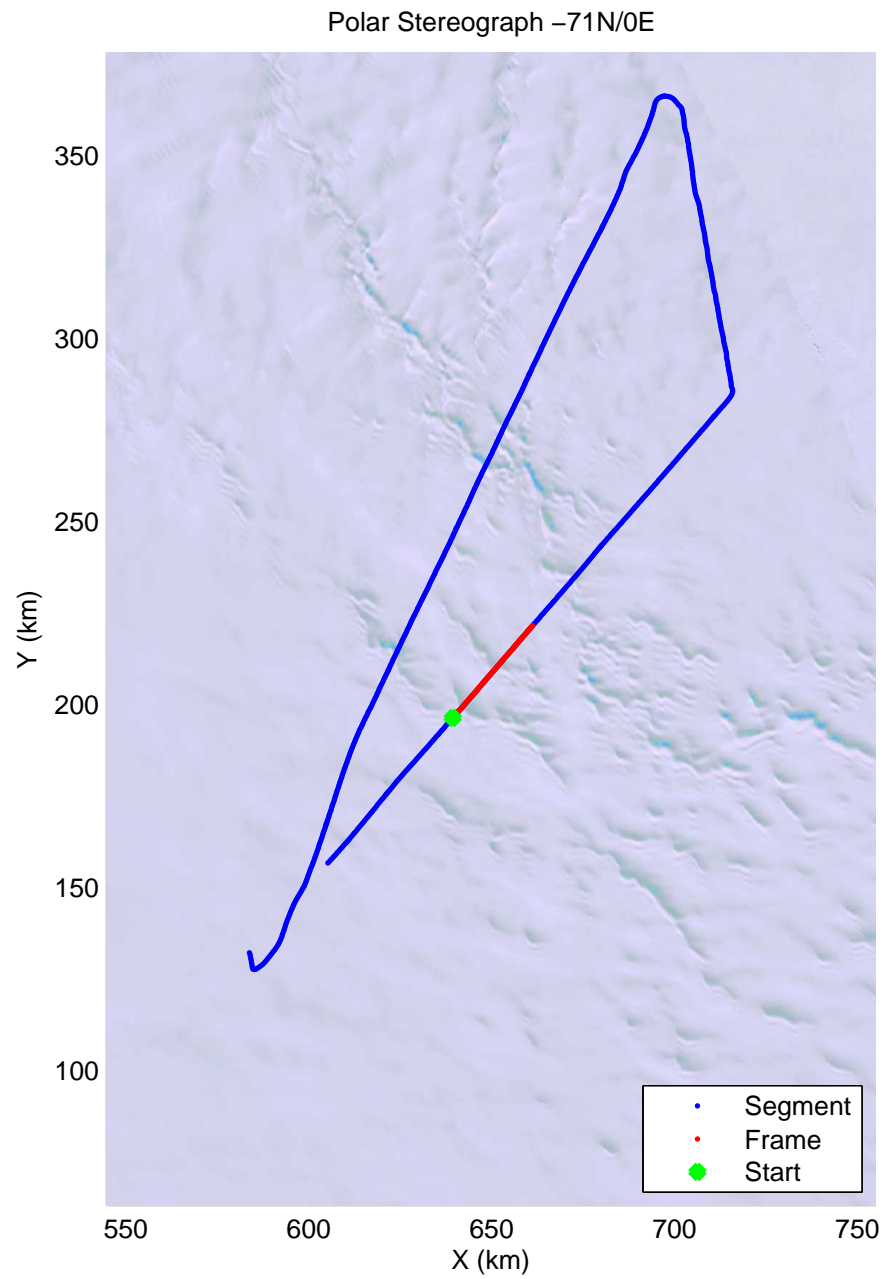
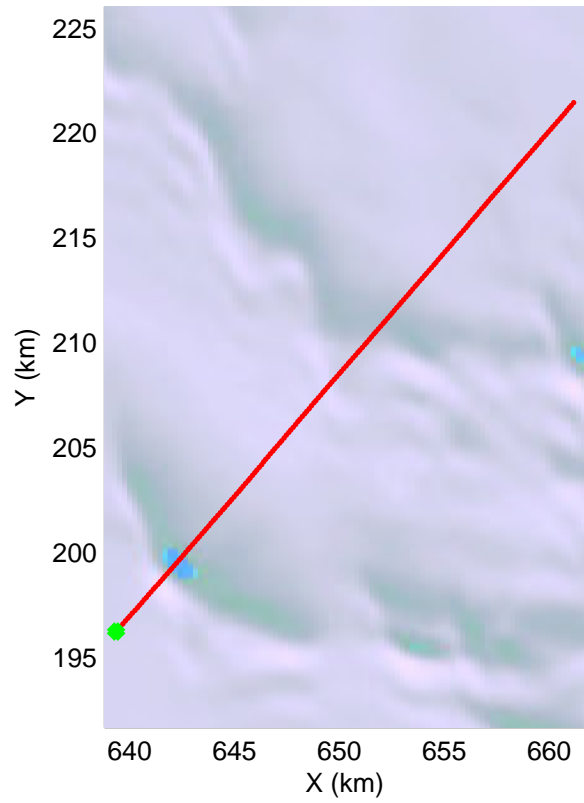
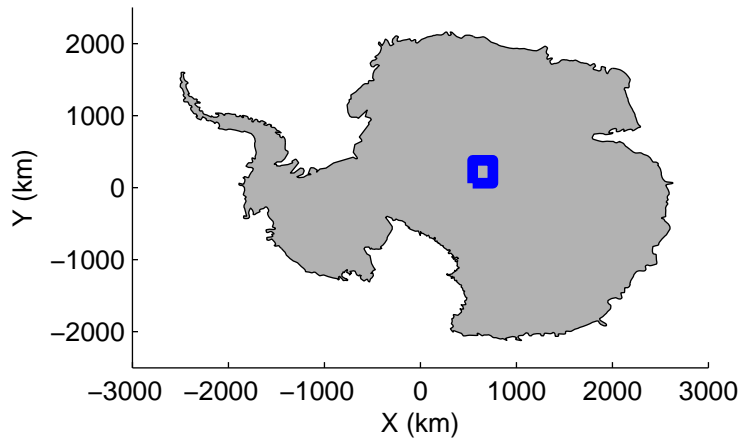


Data Frame ID: 20081231_03_003




Data Frame ID: 20081231_03_003



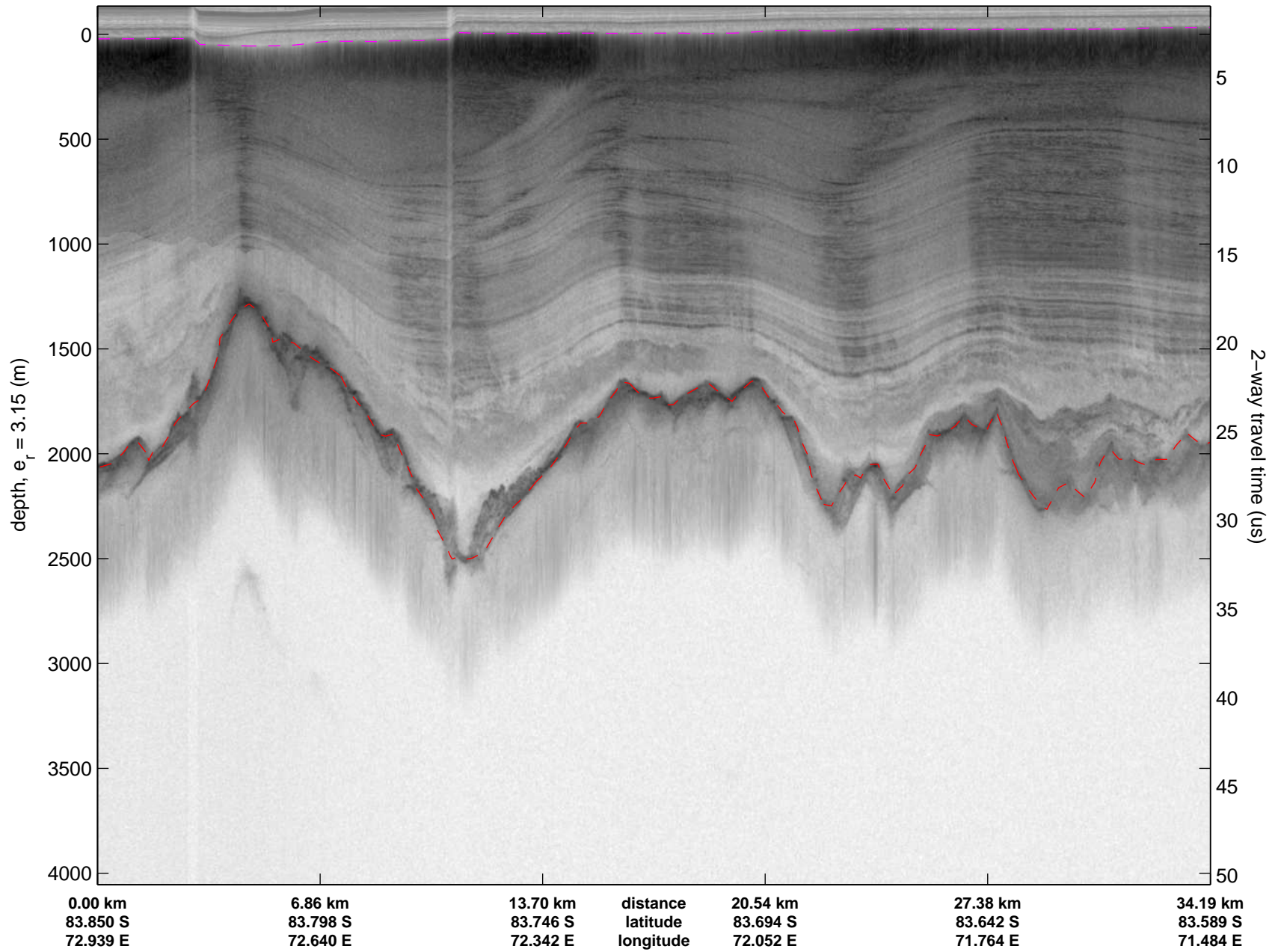


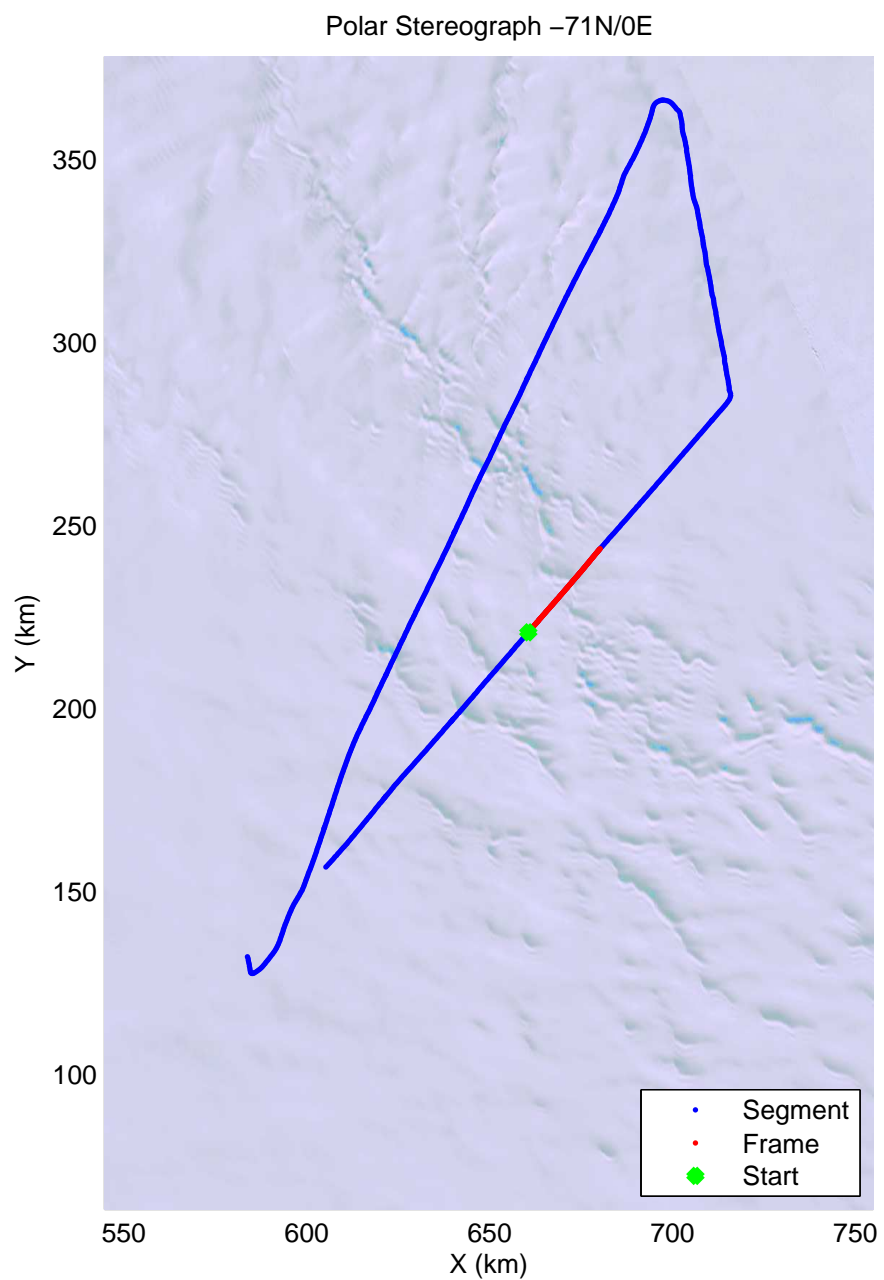
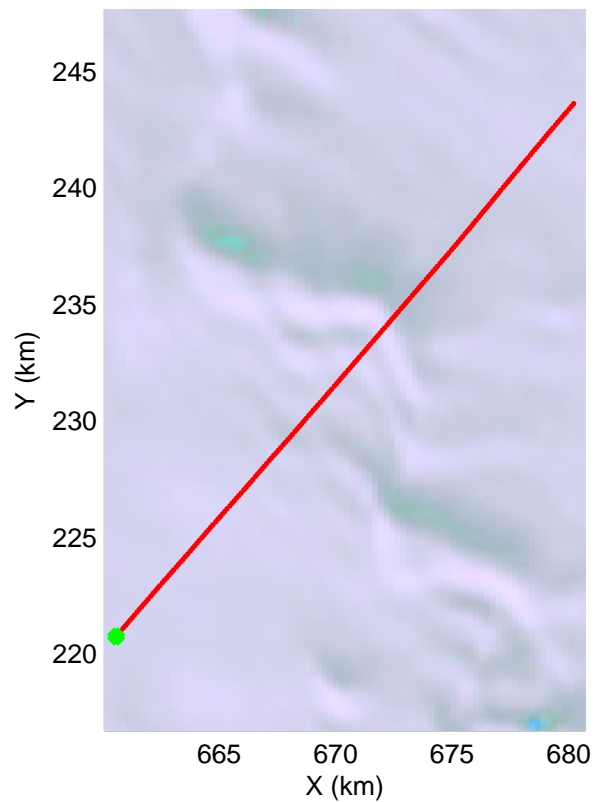
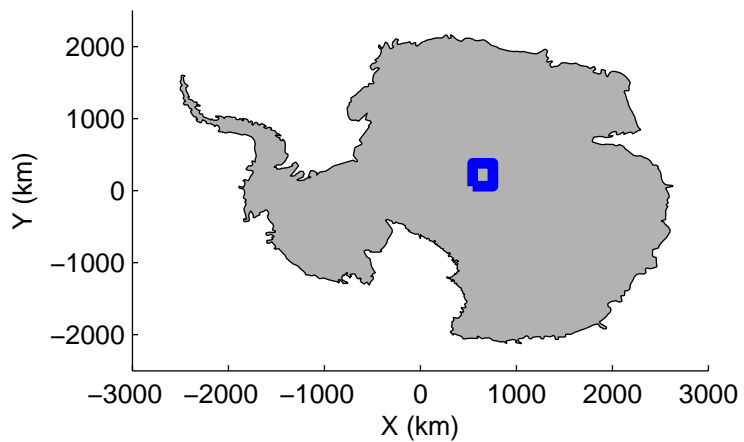
Data Frame ID: 20081231_03_004




0.00 km	6.86 km	13.70 km	distance	20.54 km	27.38 km	34.19 km
83.850 S	83.798 S	83.746 S	latitude	83.694 S	83.642 S	83.589 S
72.939 E	72.640 E	72.342 E	longitude	72.052 E	71.764 E	71.484 E

Data Frame ID: 20081231_03_004

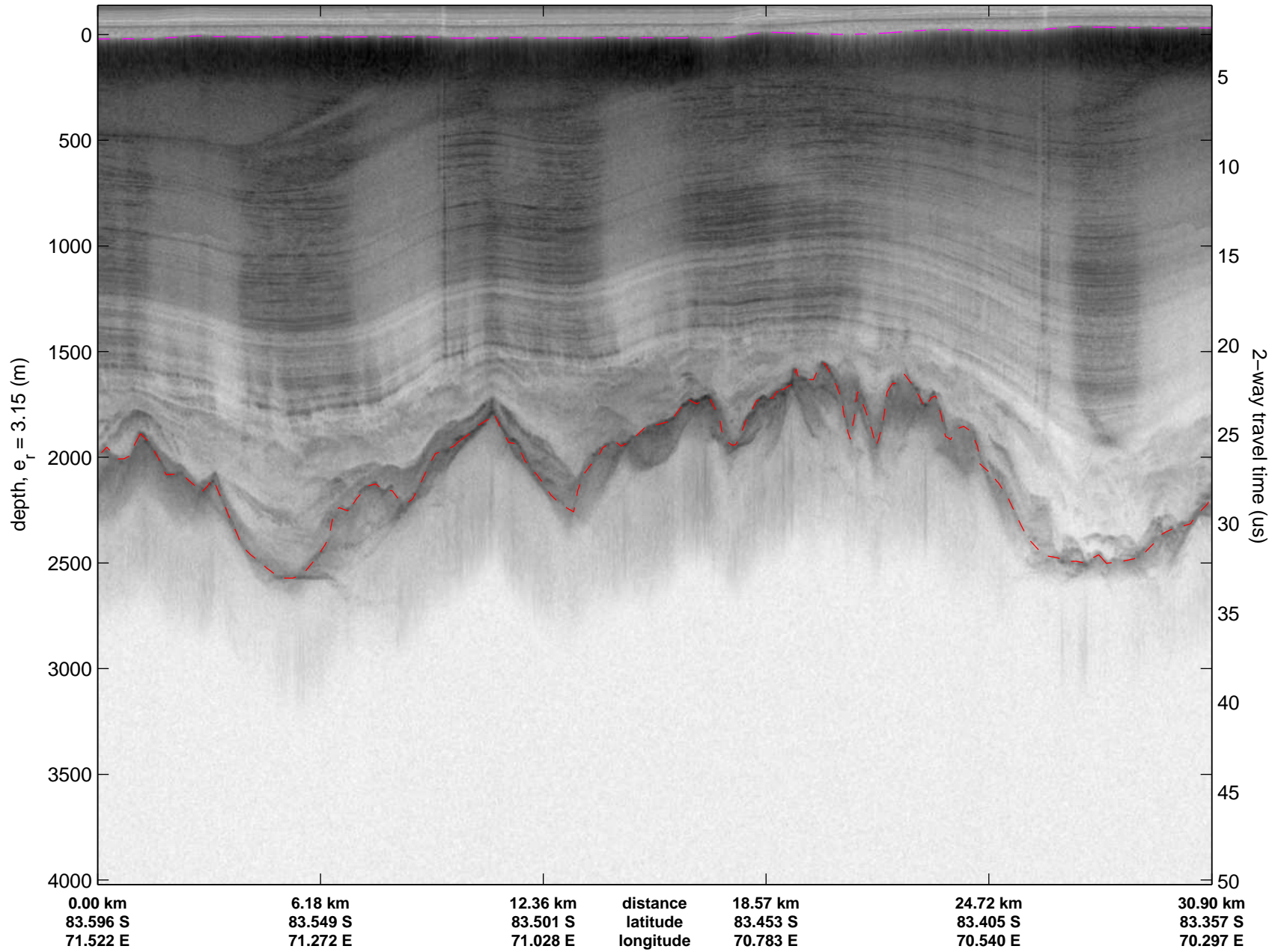


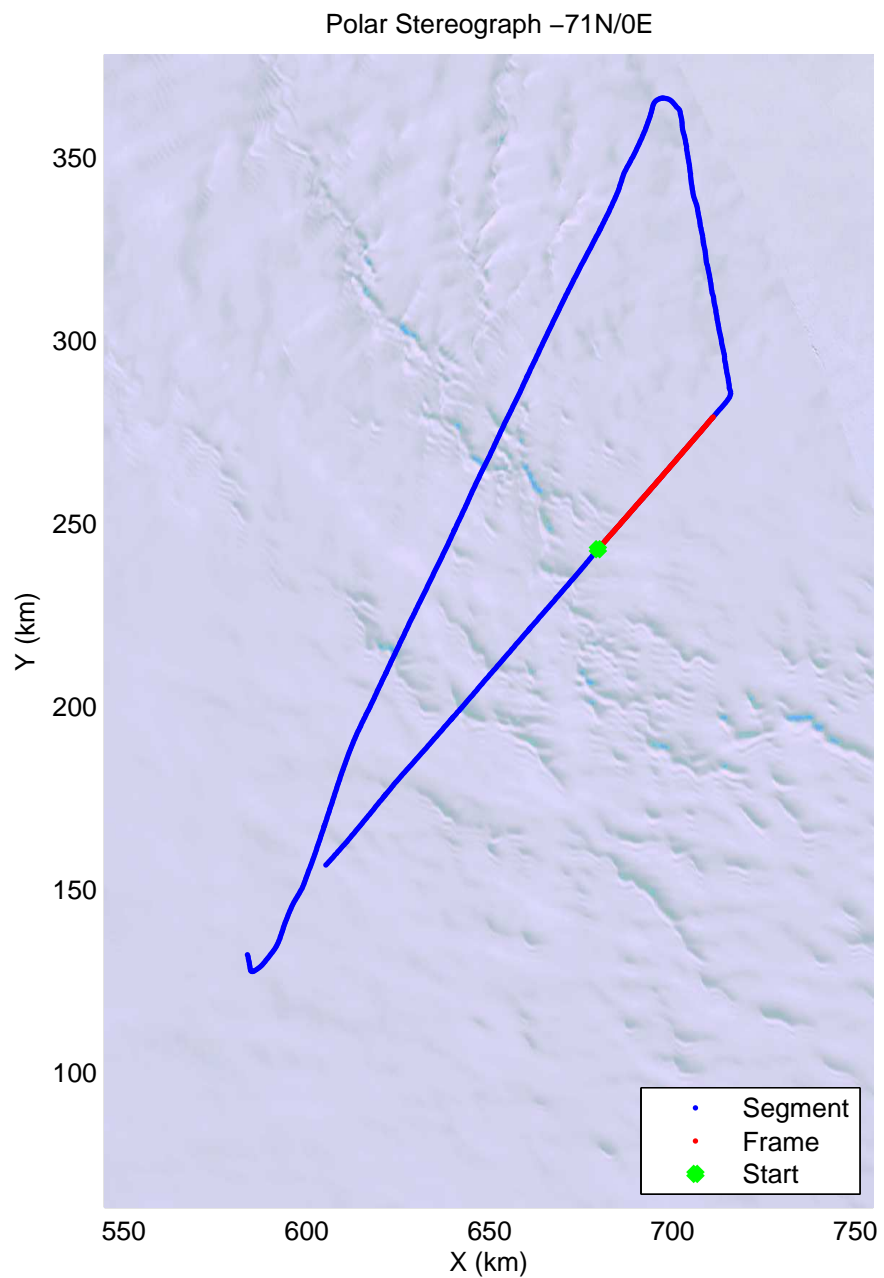

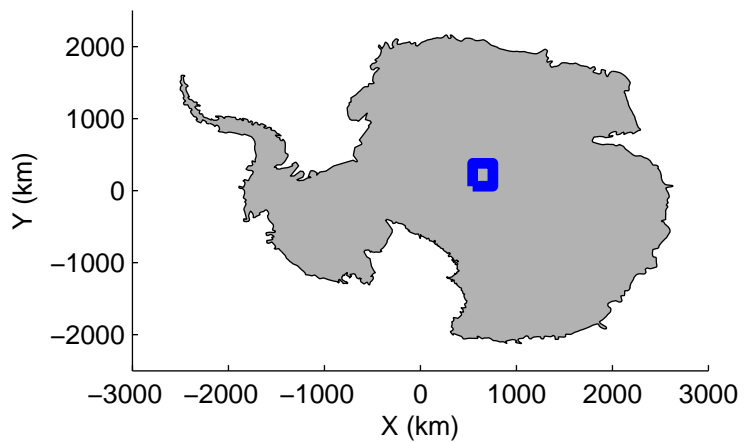


Data Frame ID: 20081231_03_005

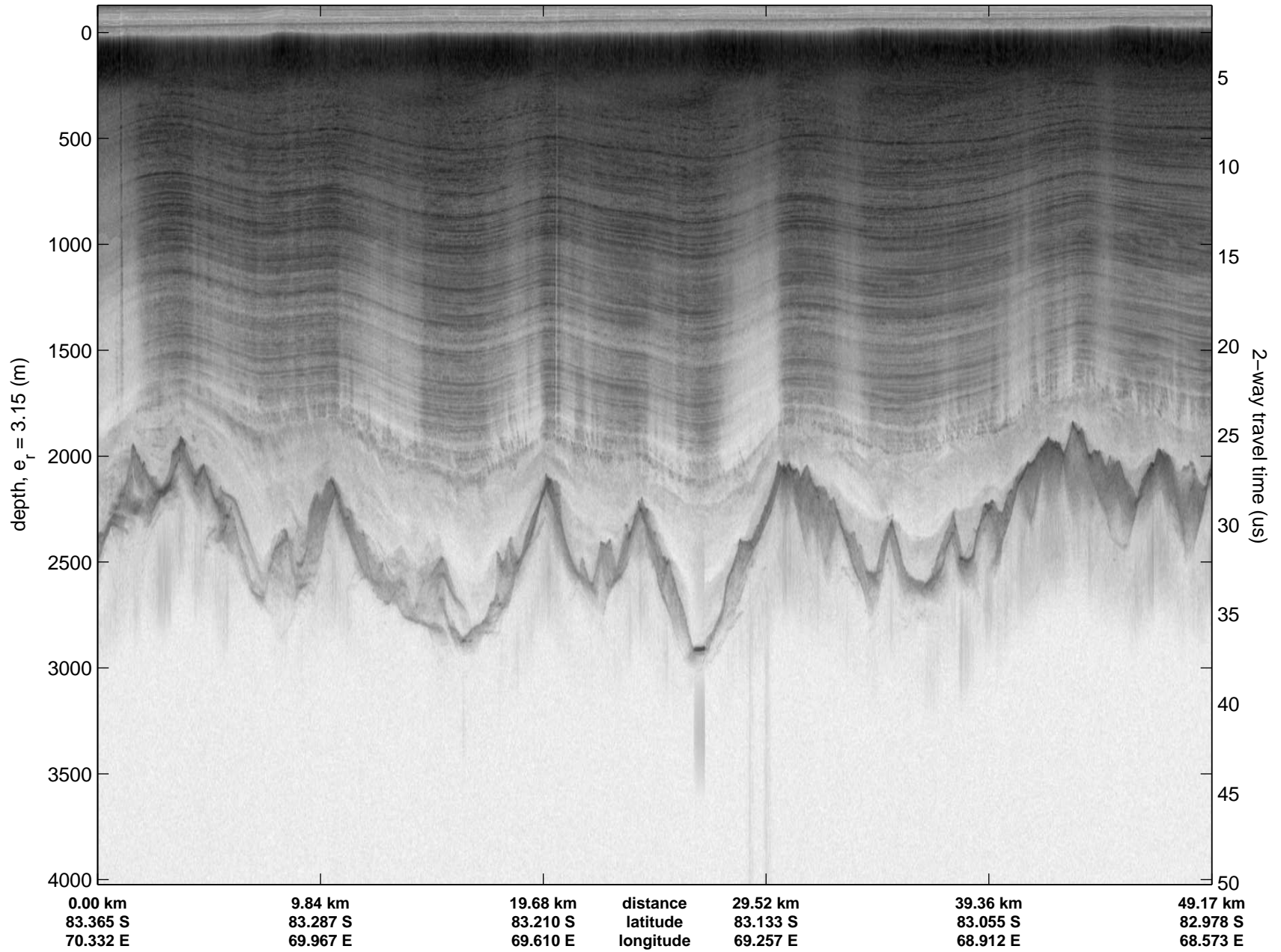


Data Frame ID: 20081231_03_005

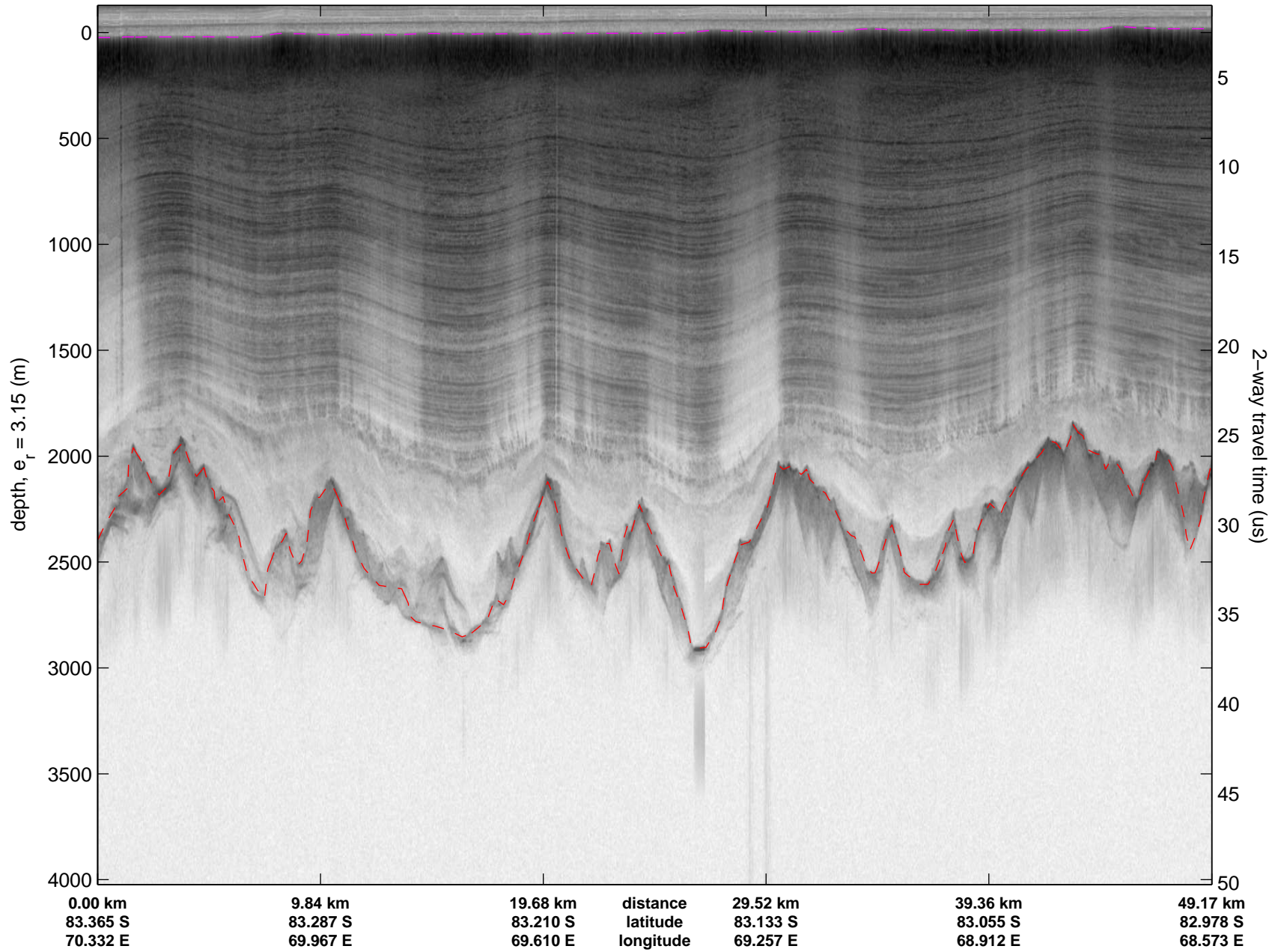


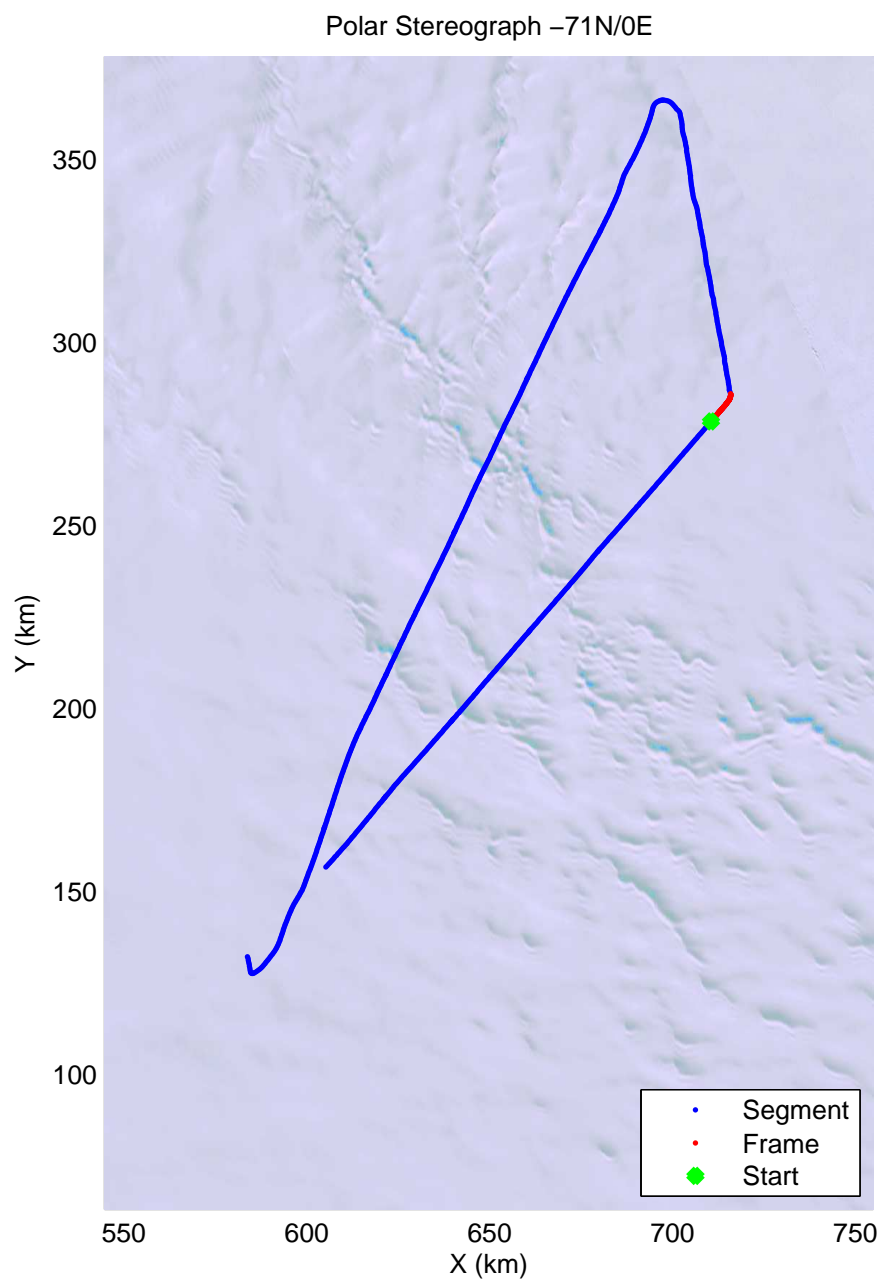
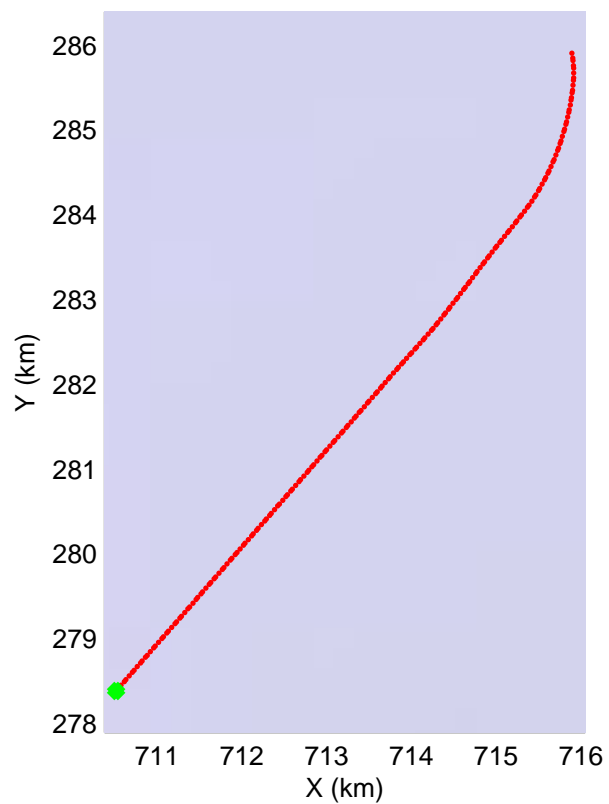
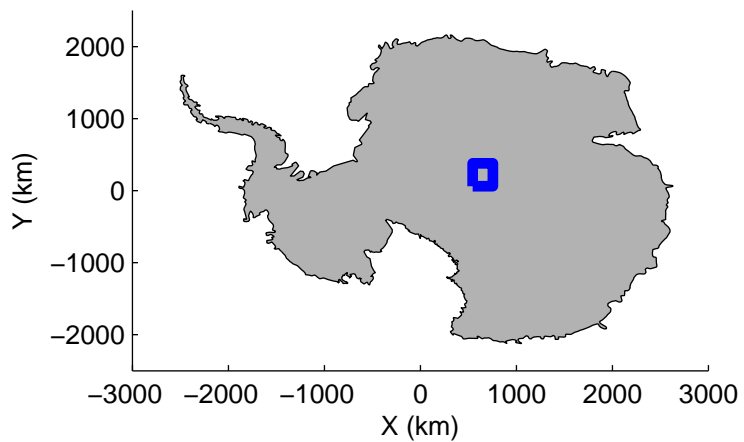


Data Frame ID: 20081231_03_006




Data Frame ID: 20081231_03_006

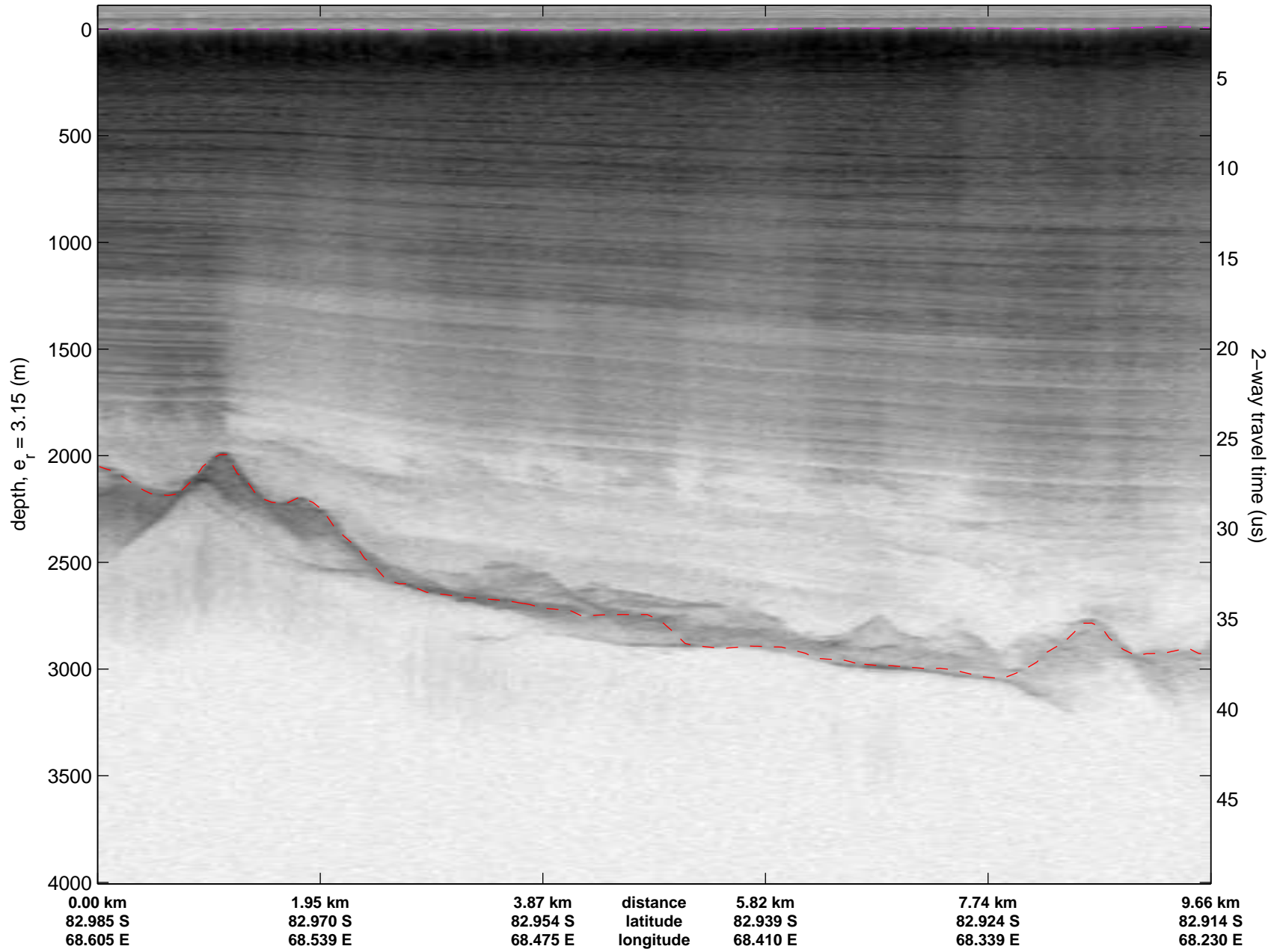


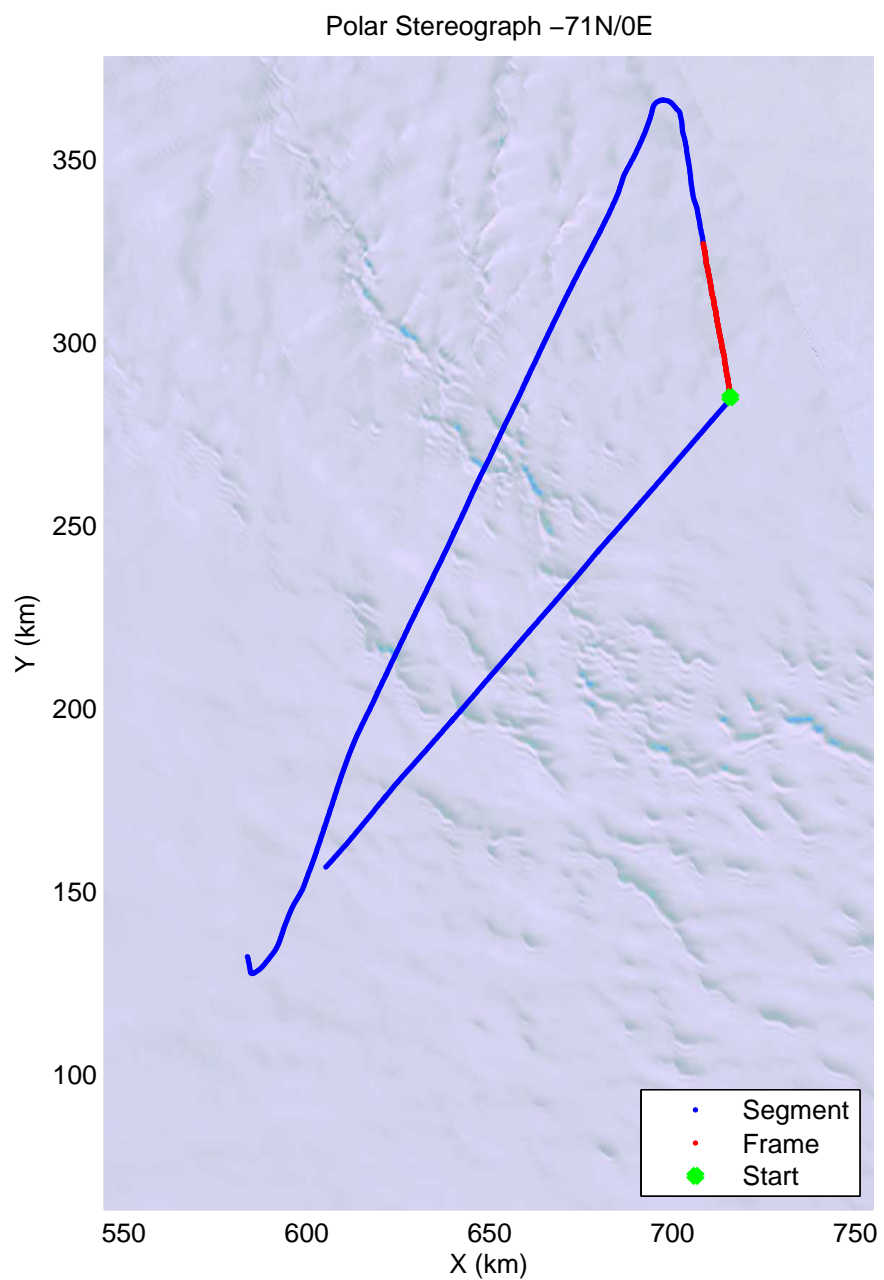
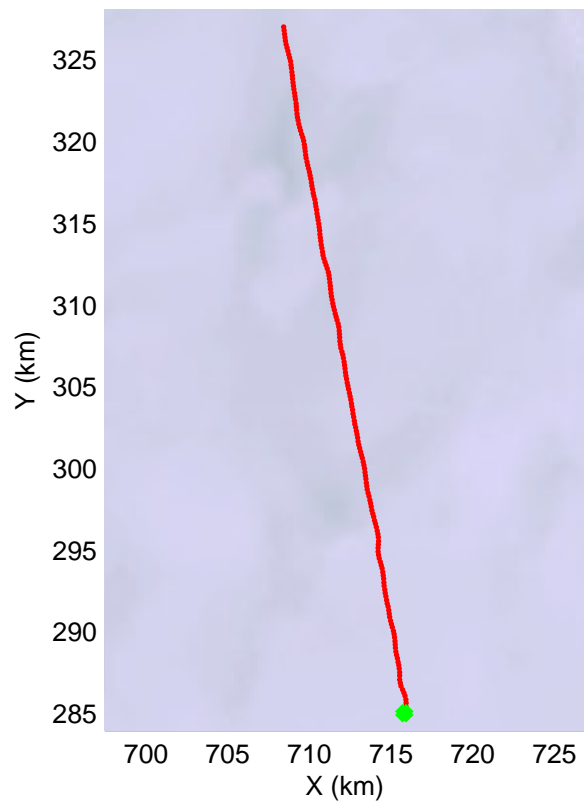
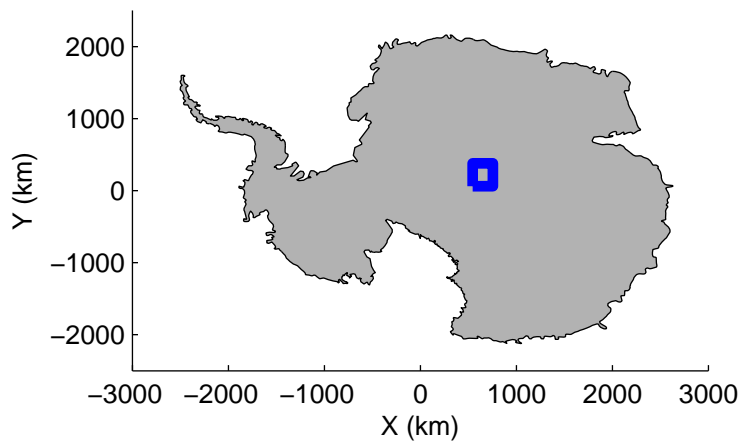


Data Frame ID: 20081231_03_007




Data Frame ID: 20081231_03_007

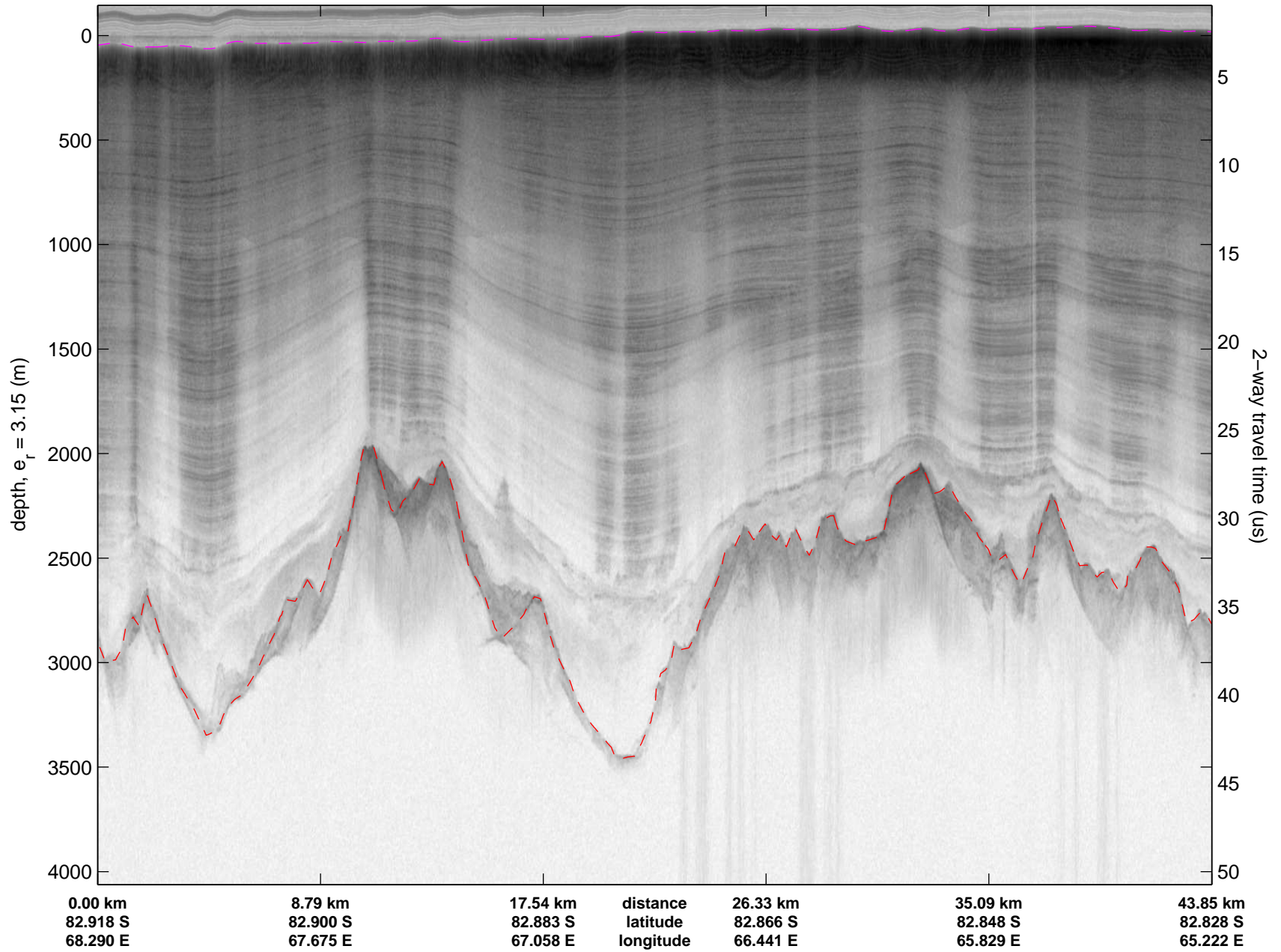


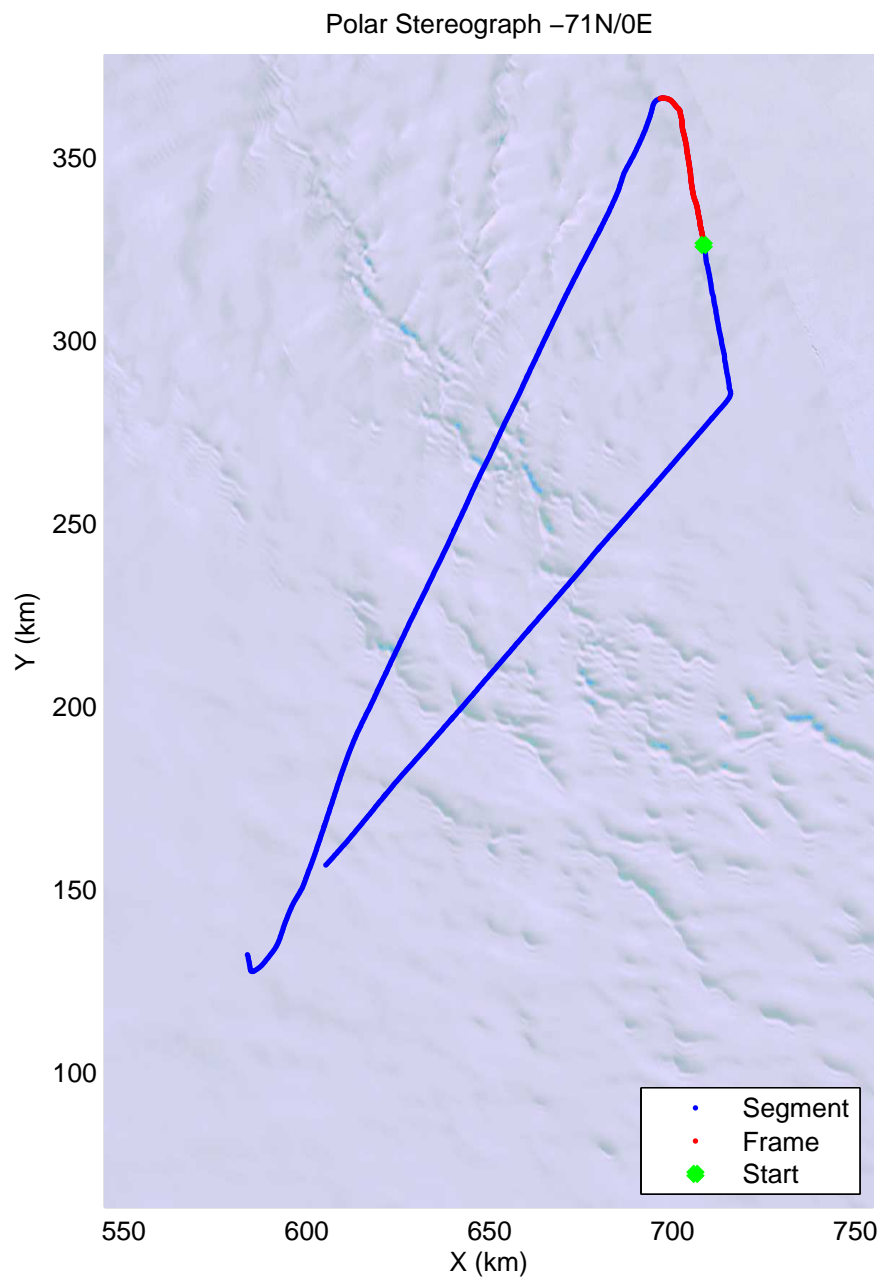
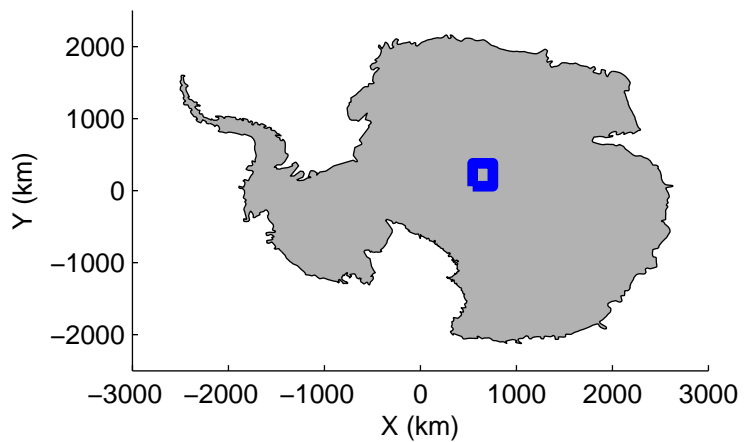


Data Frame ID: 20081231_03_008

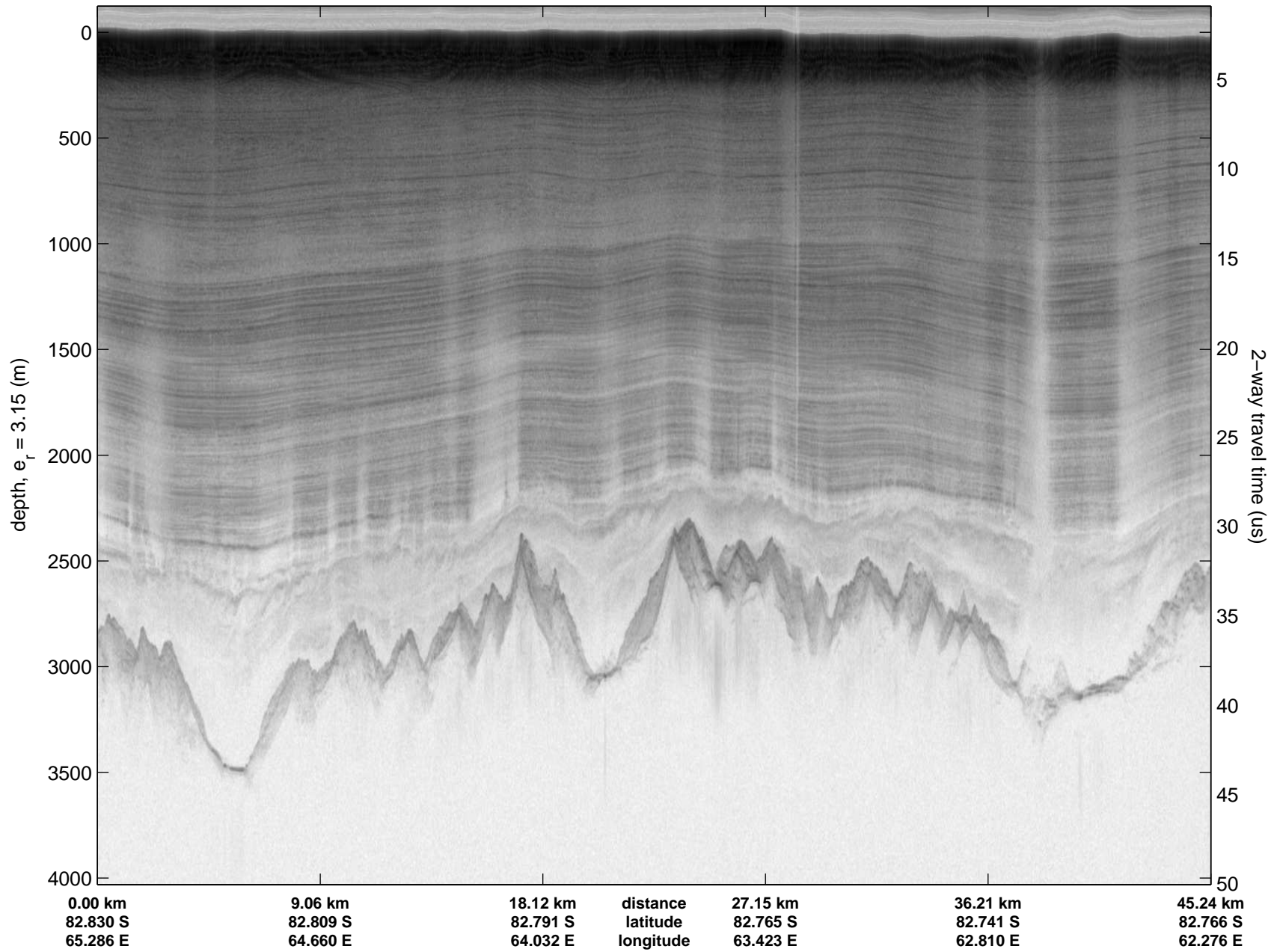


Data Frame ID: 20081231_03_008

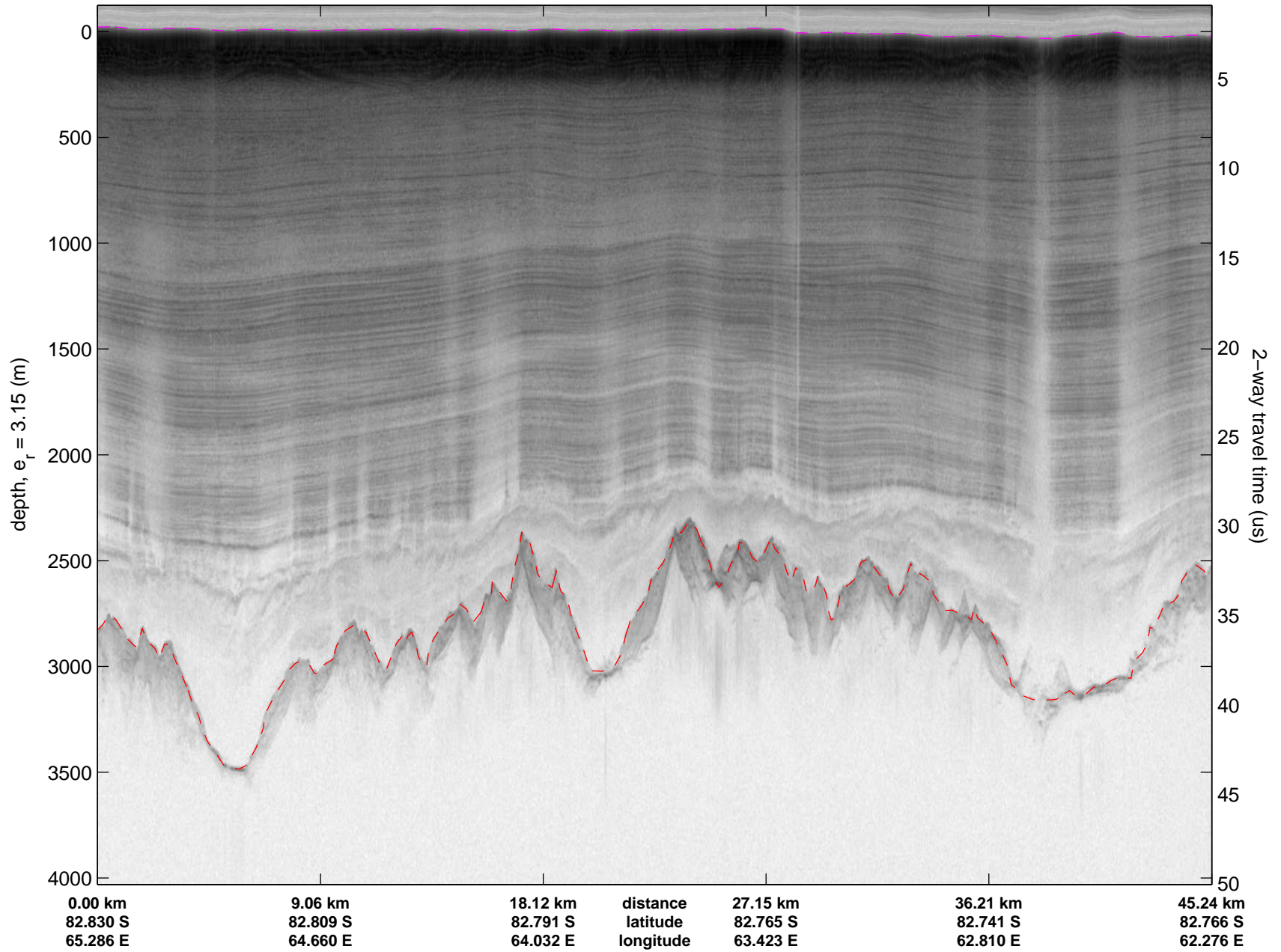


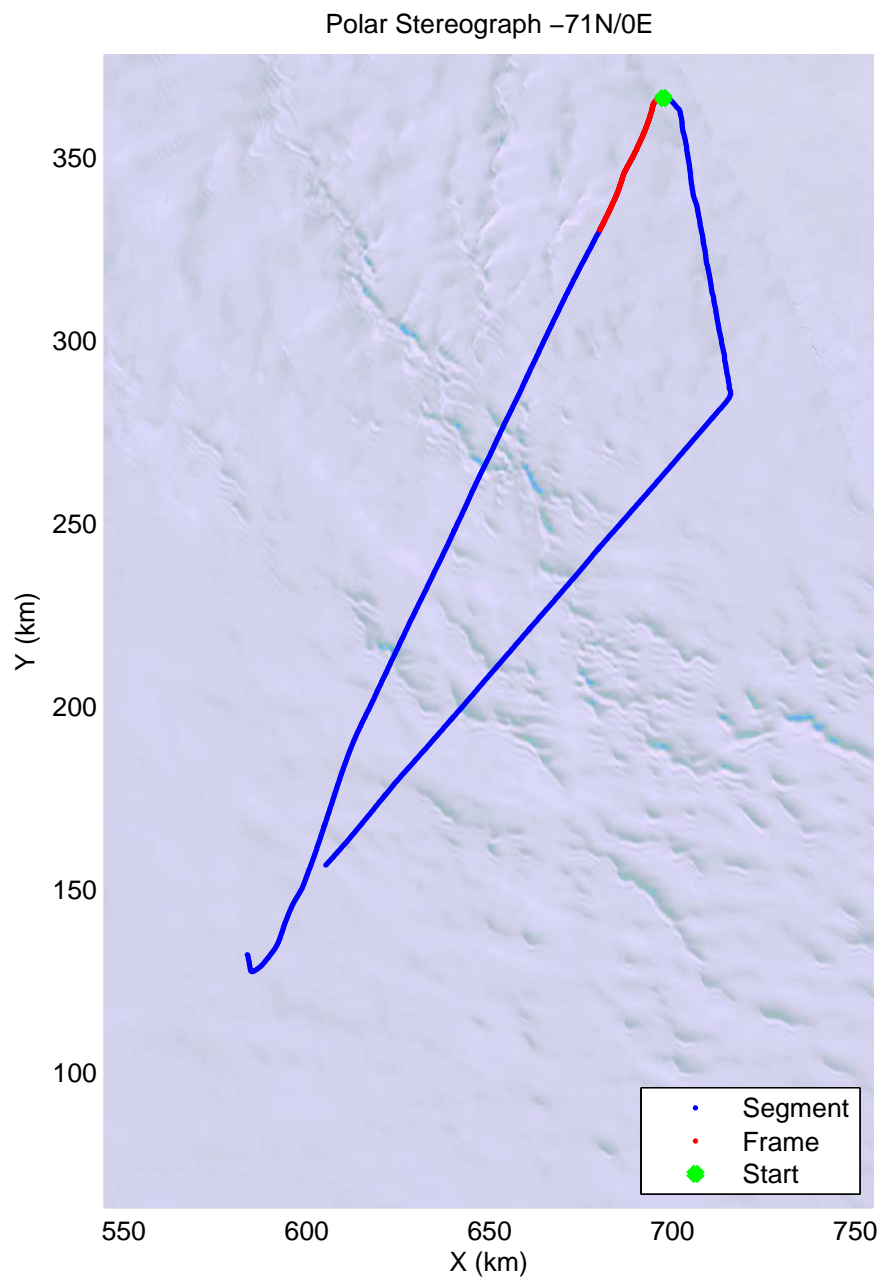
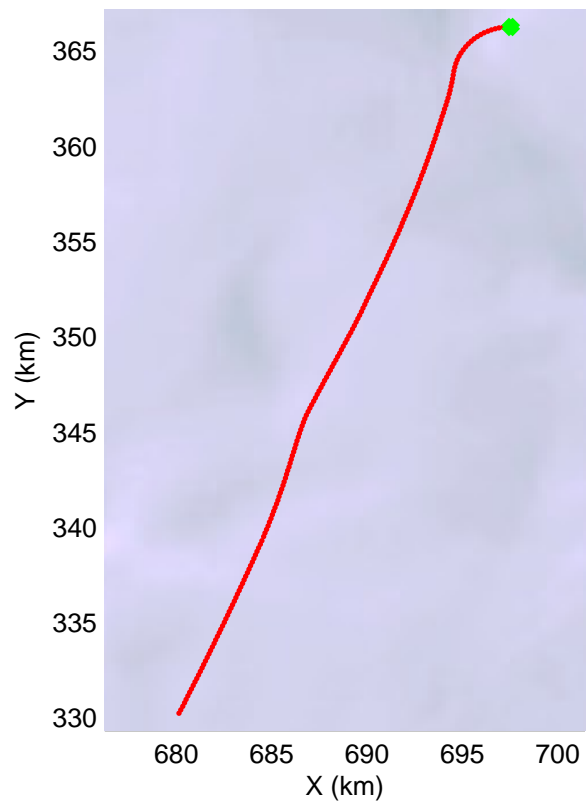
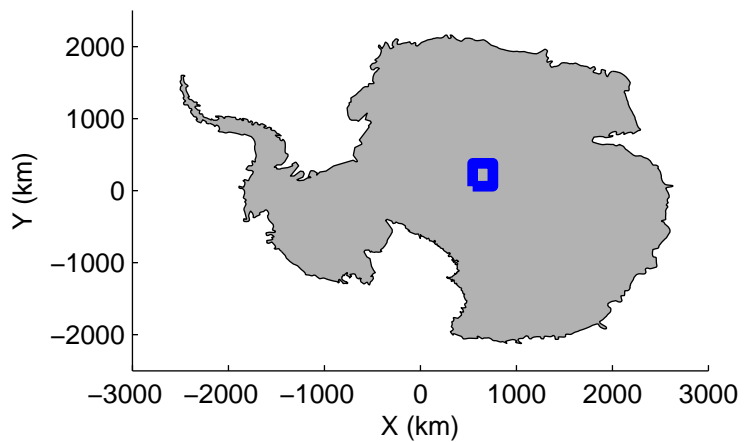


Data Frame ID: 20081231_03_009

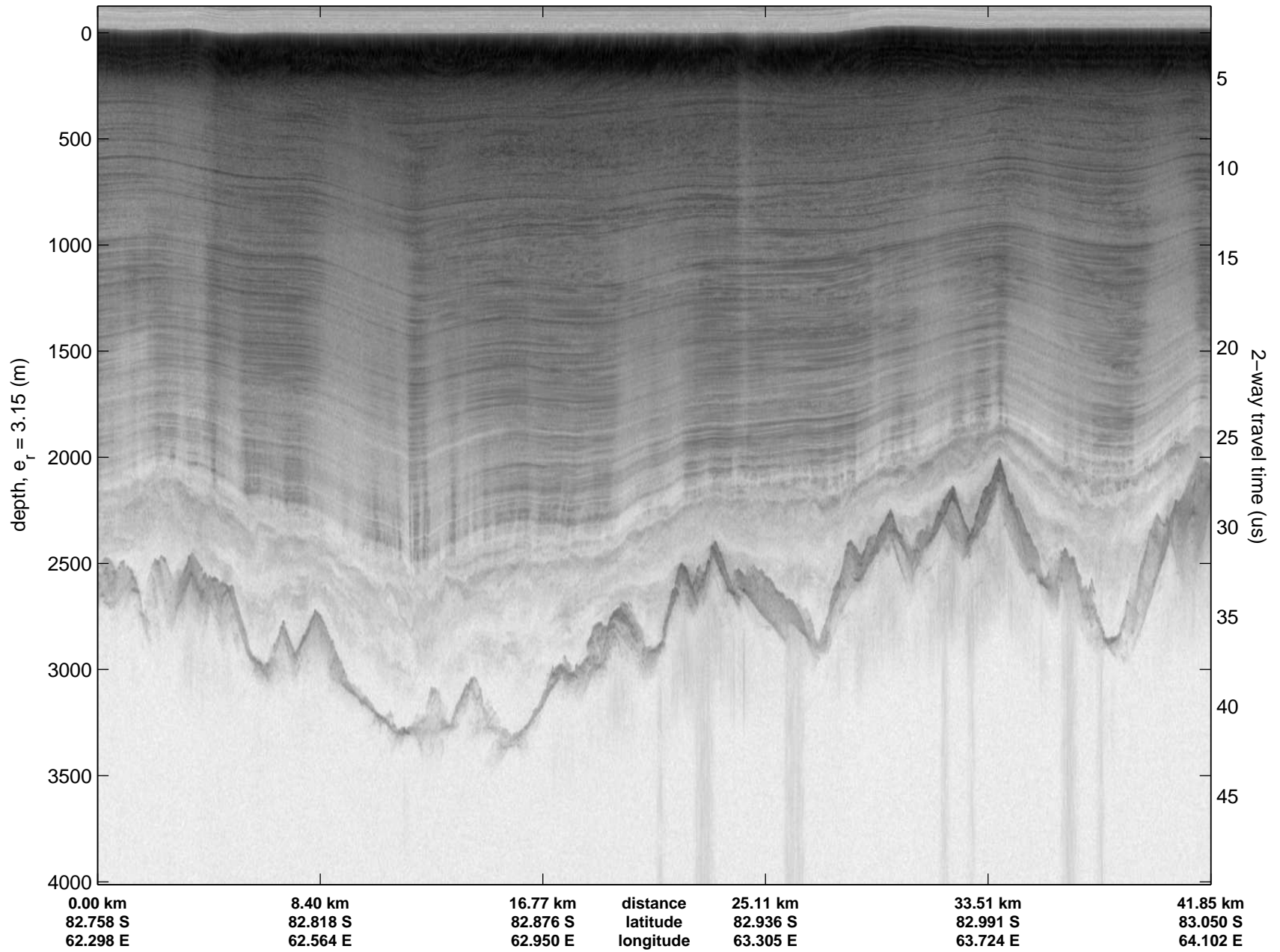


Data Frame ID: 20081231_03_009

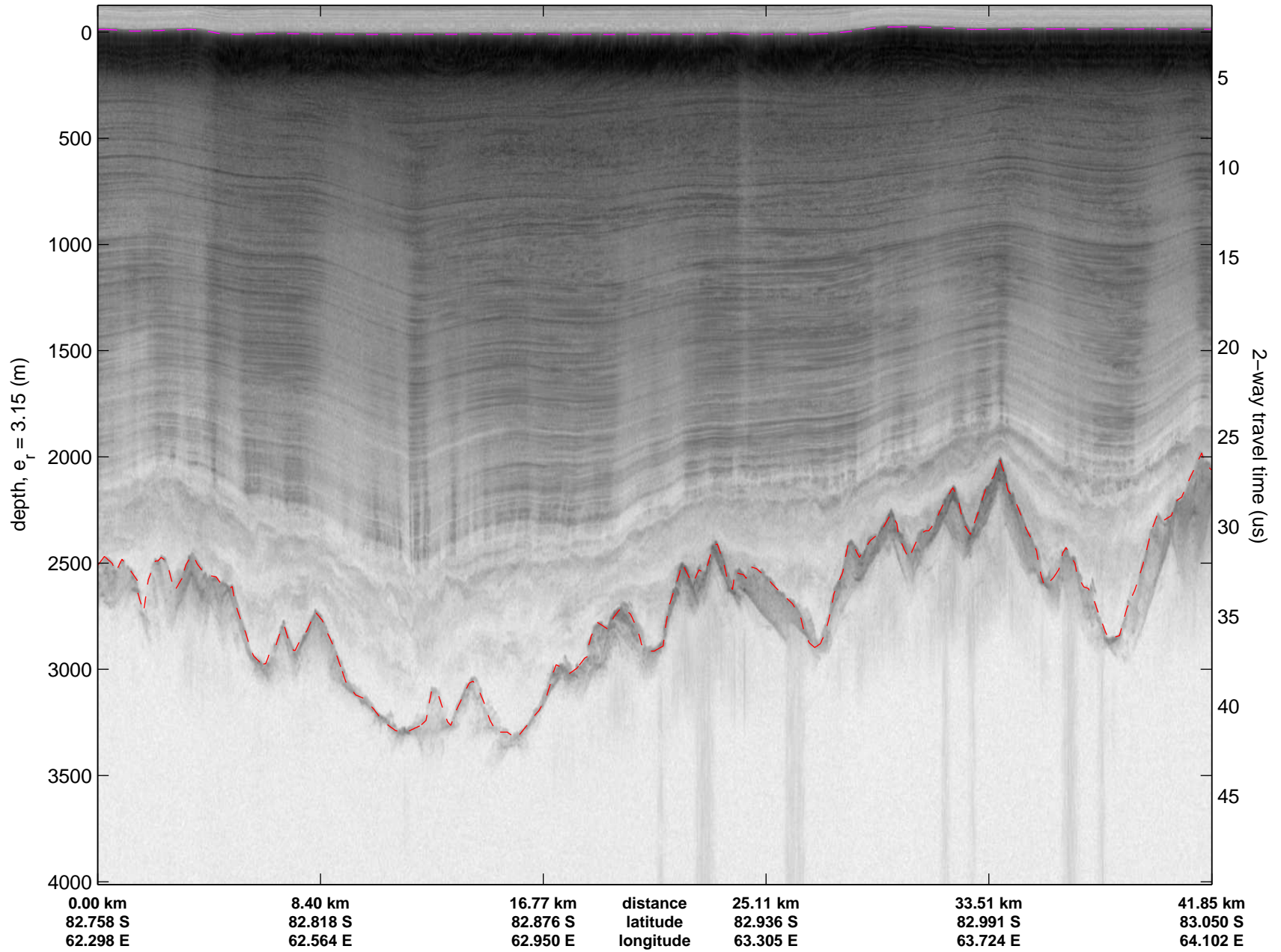


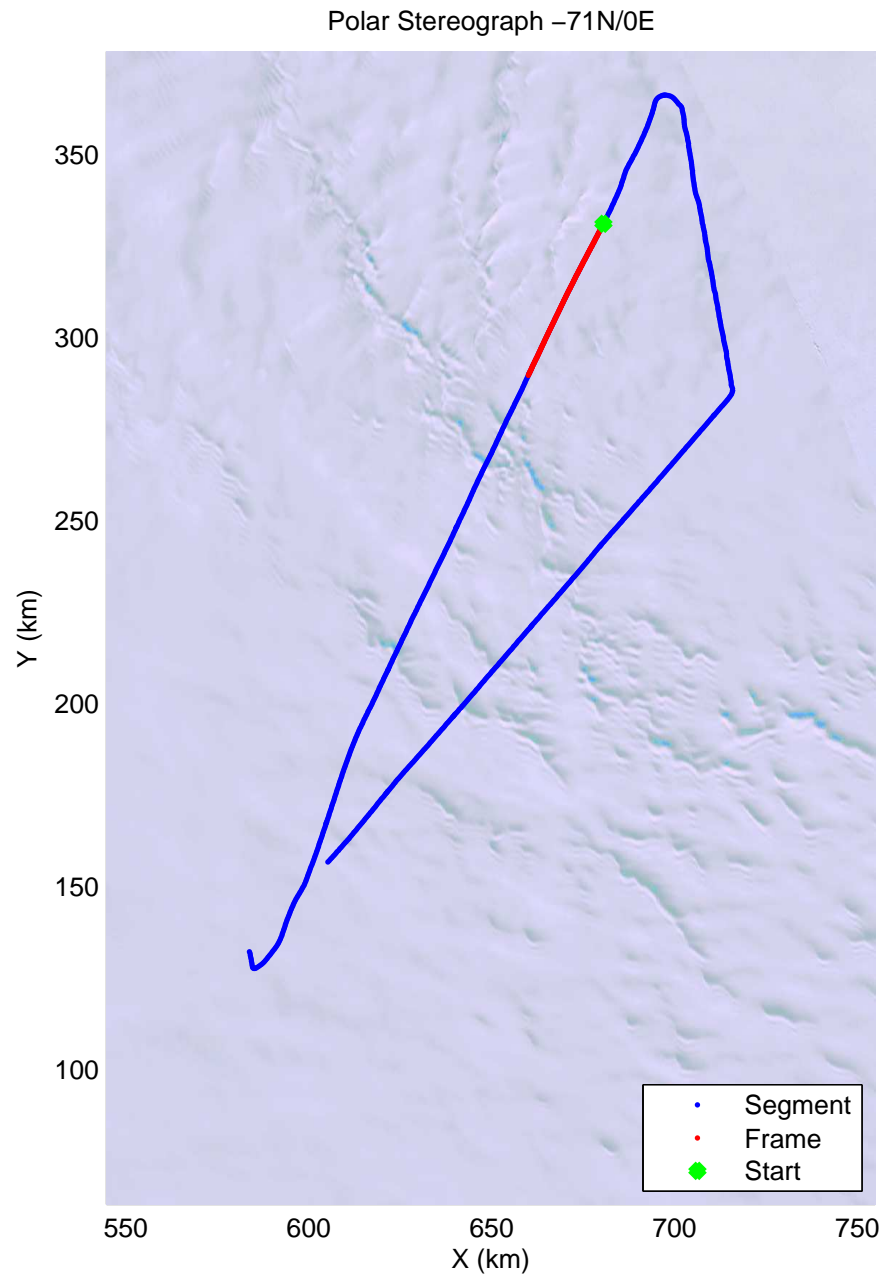
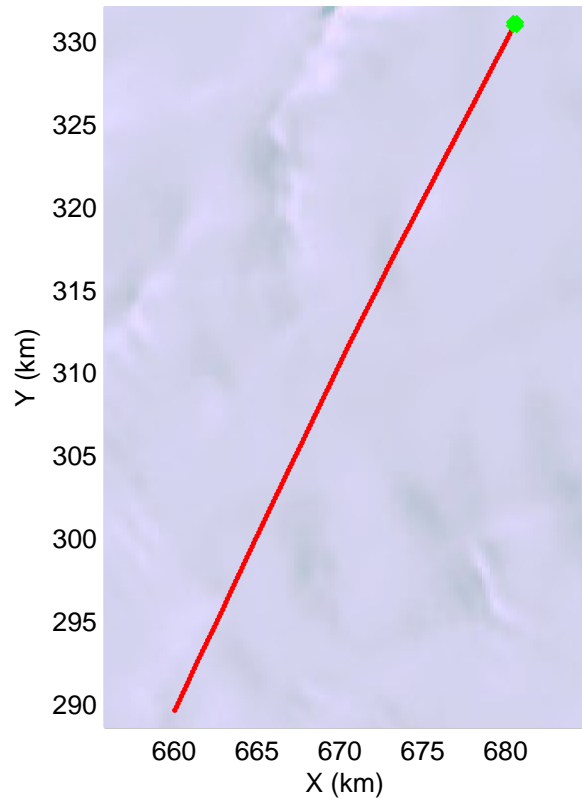
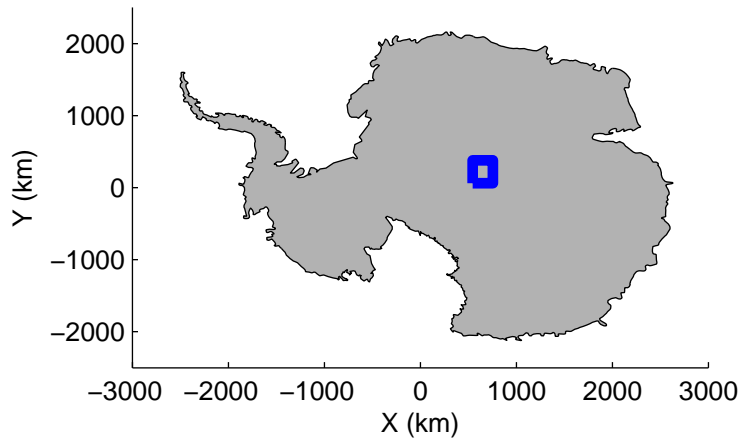


Data Frame ID: 20081231_03_010

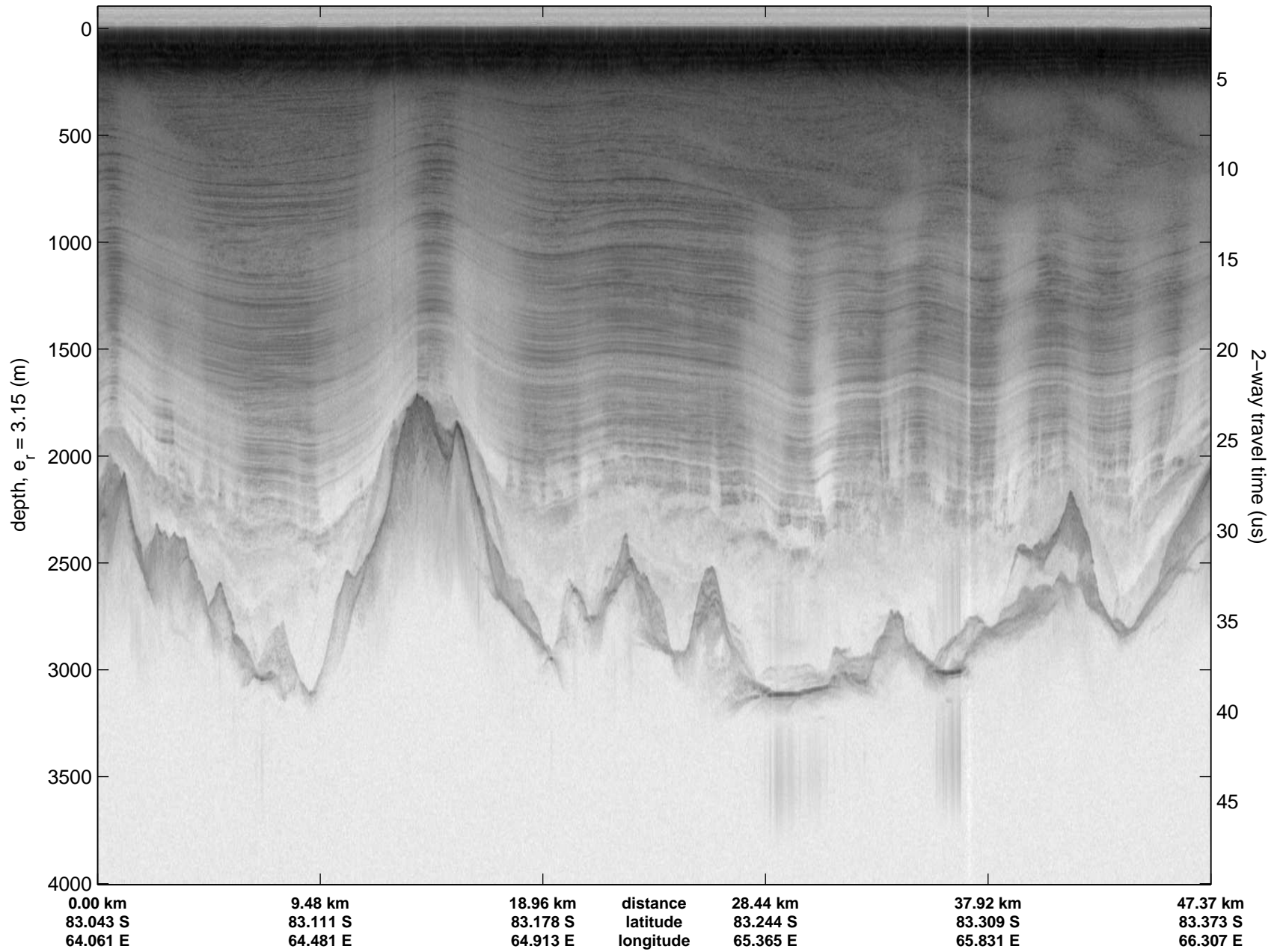


Data Frame ID: 20081231_03_010

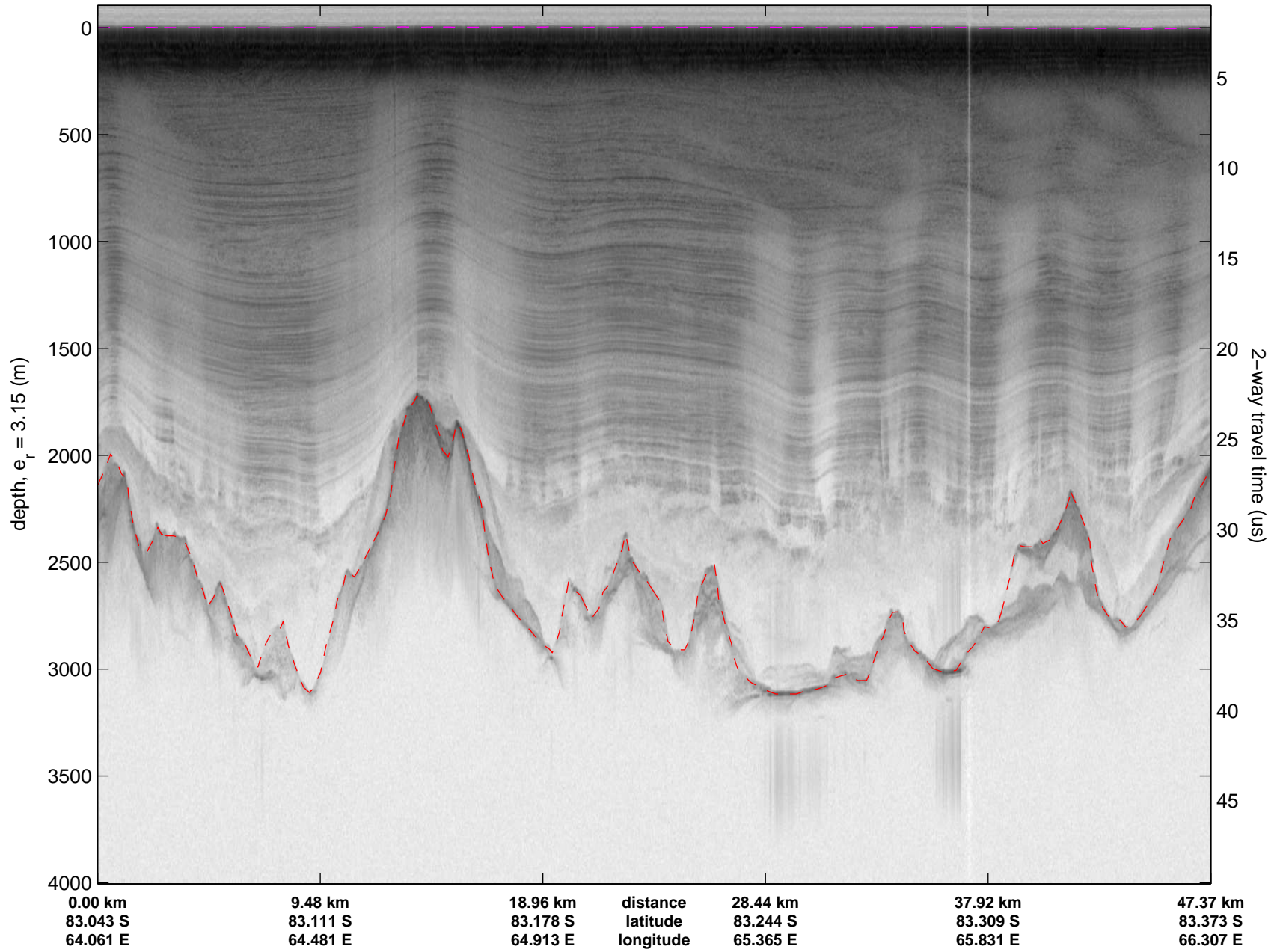


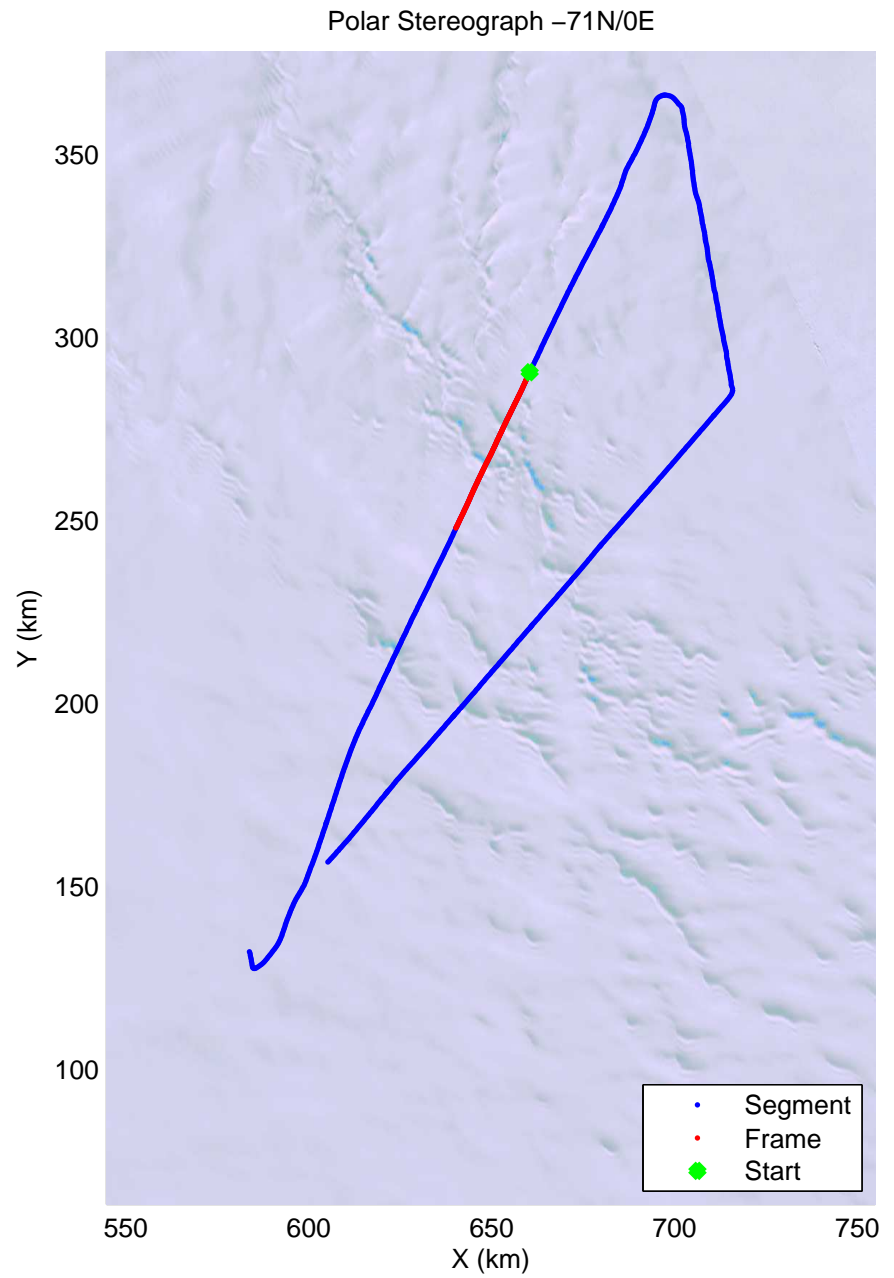
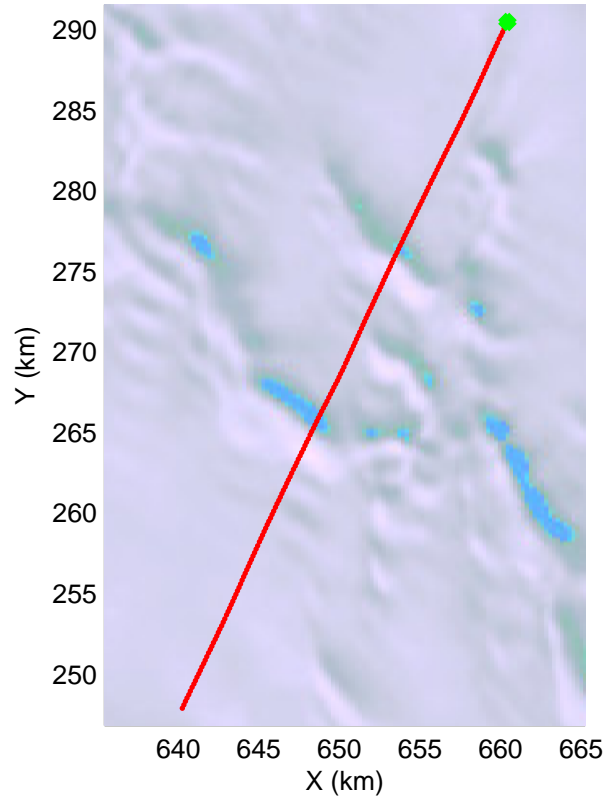
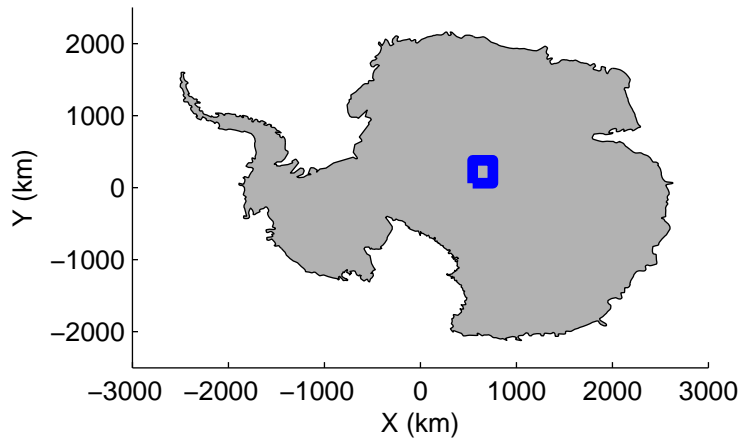


Data Frame ID: 20081231_03_011




Data Frame ID: 20081231_03_011

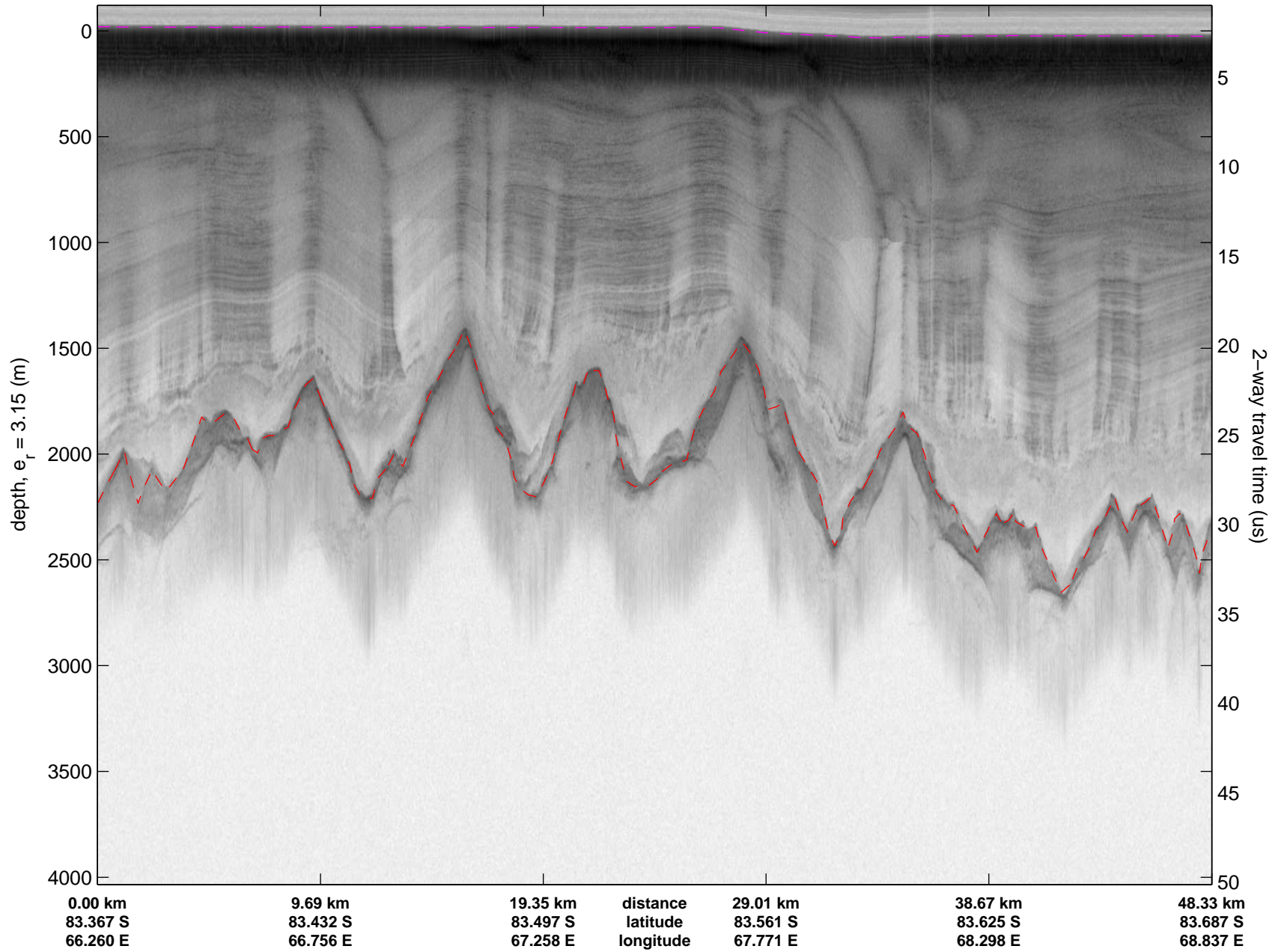


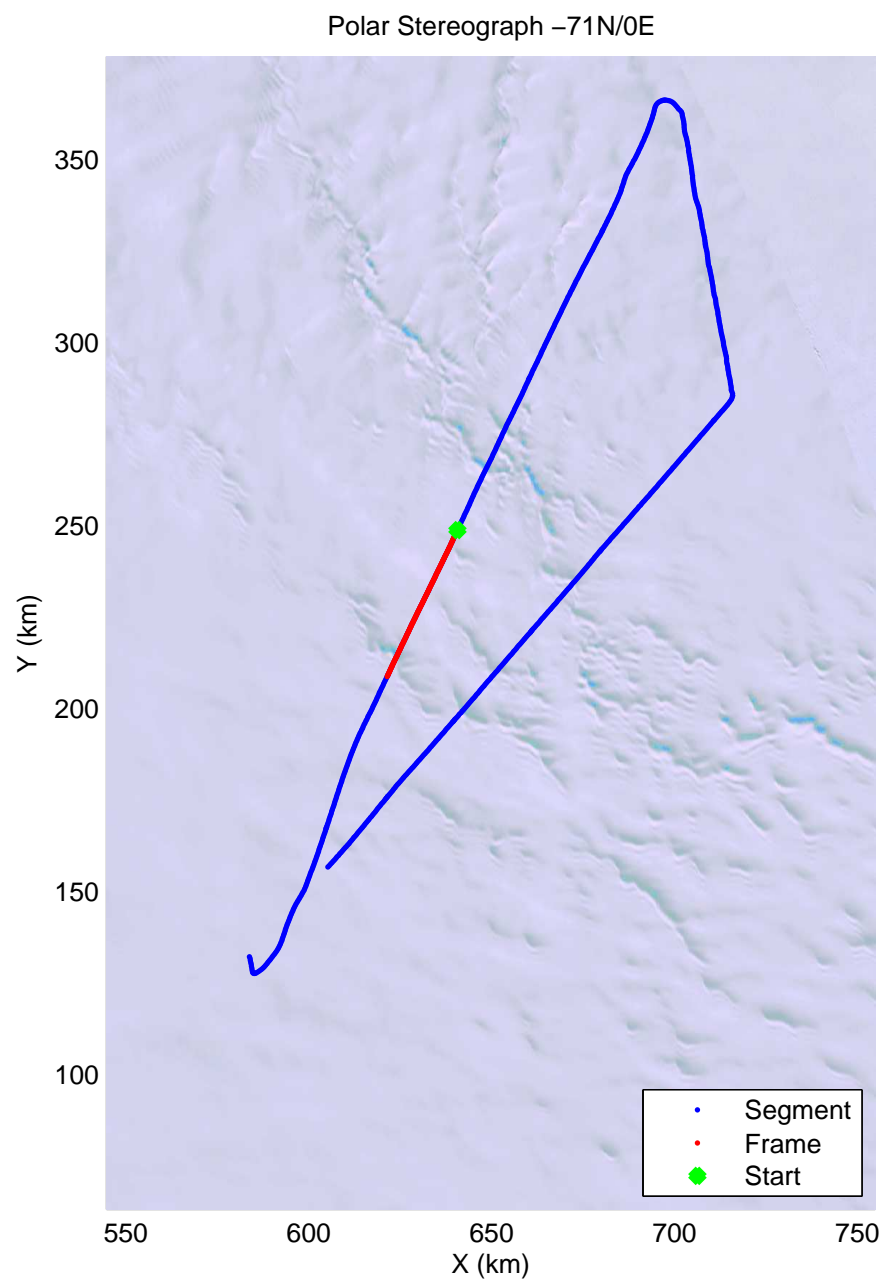
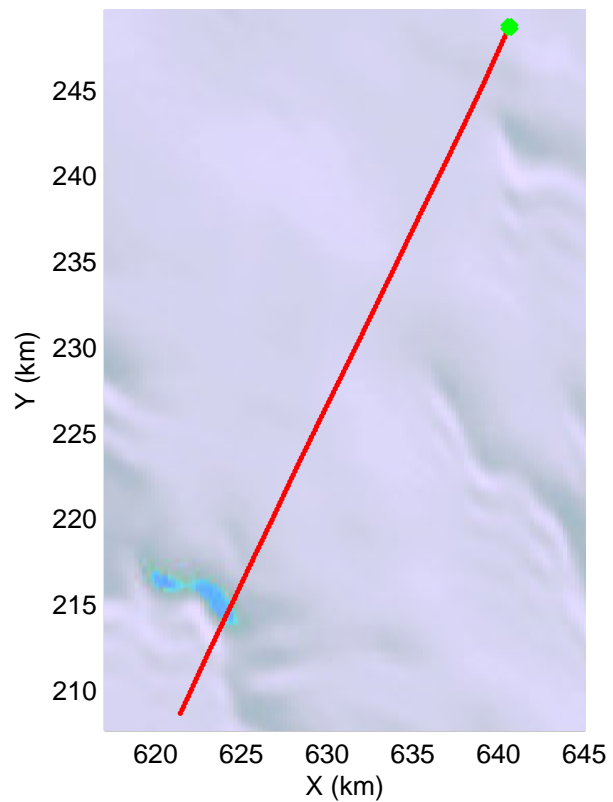
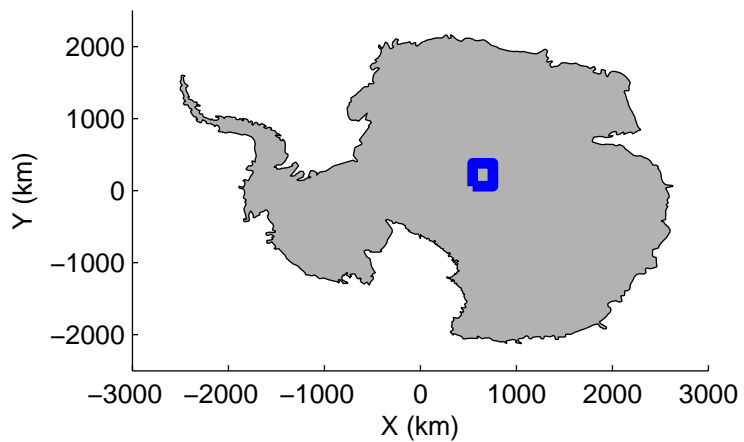


Data Frame ID: 20081231_03_012

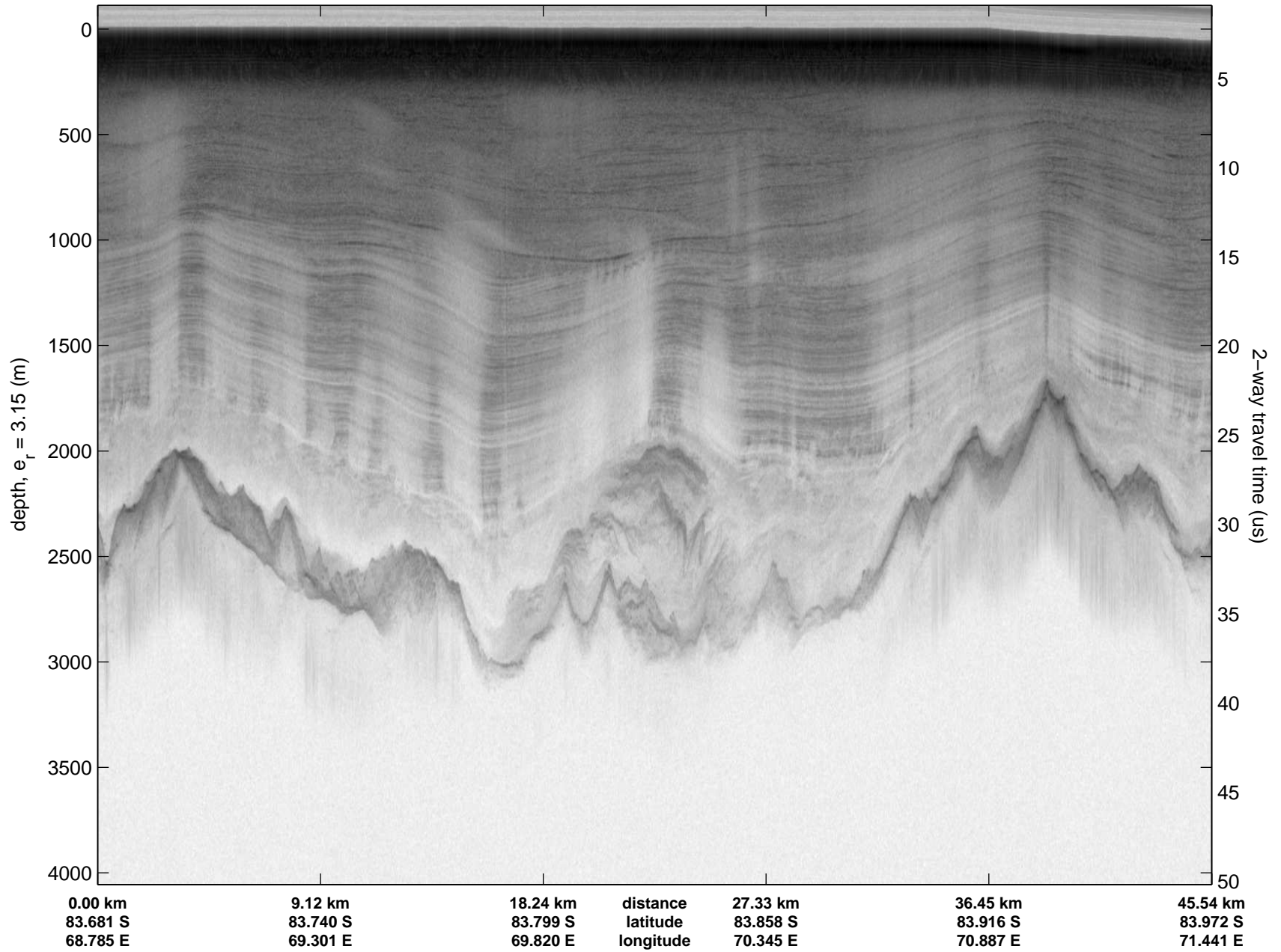


Data Frame ID: 20081231_03_012

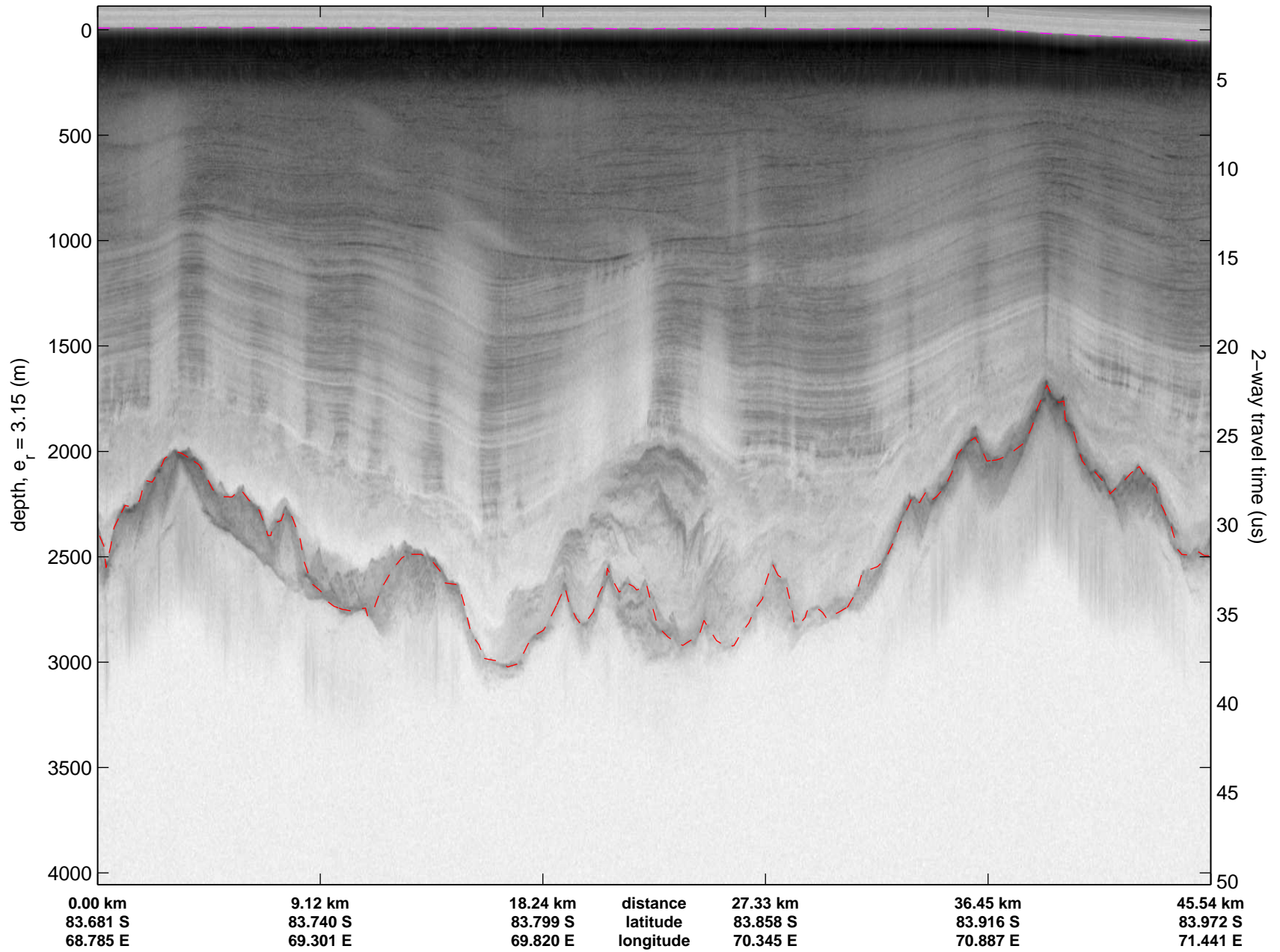


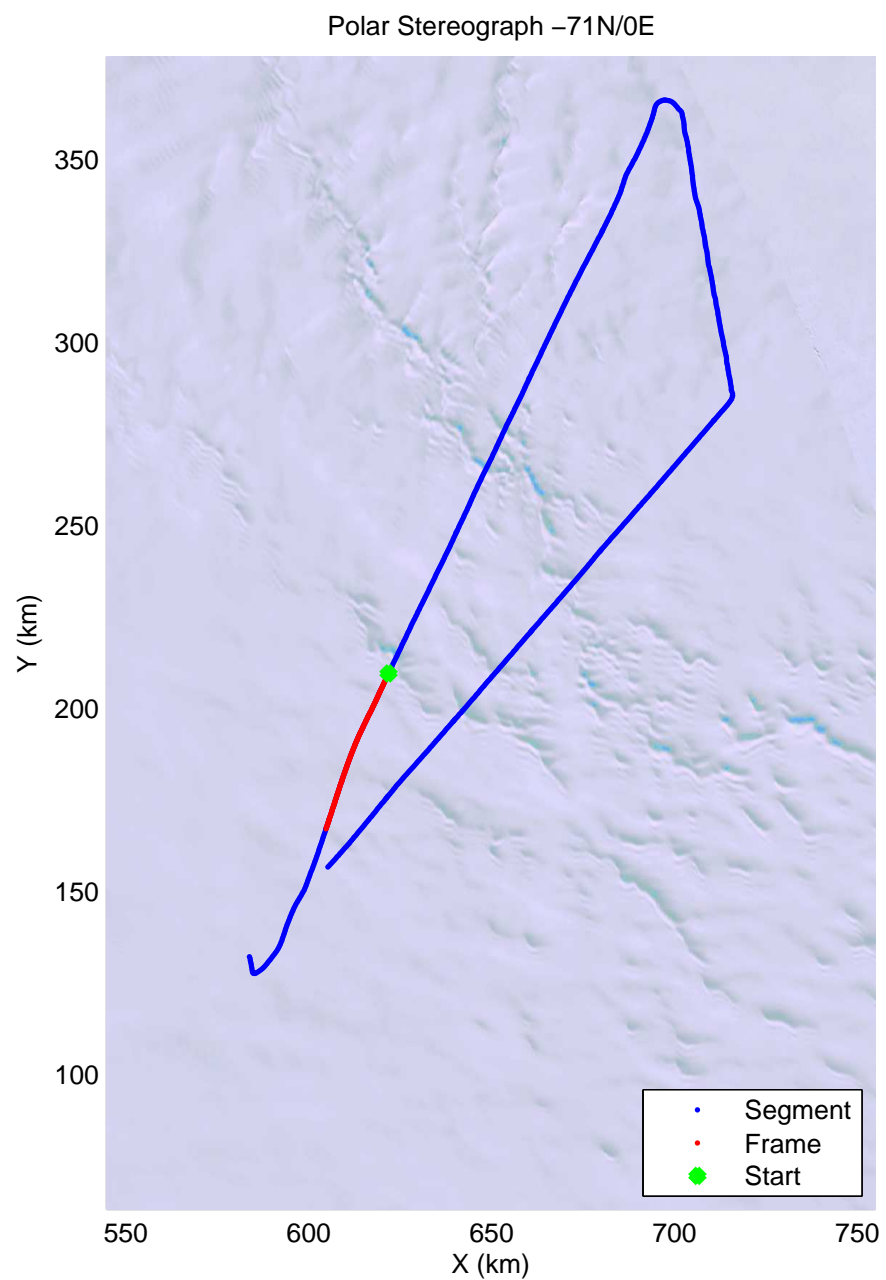
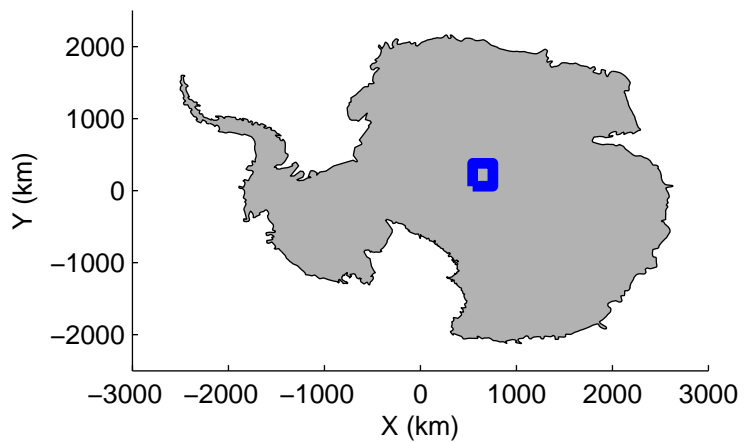


Data Frame ID: 20081231_03_013

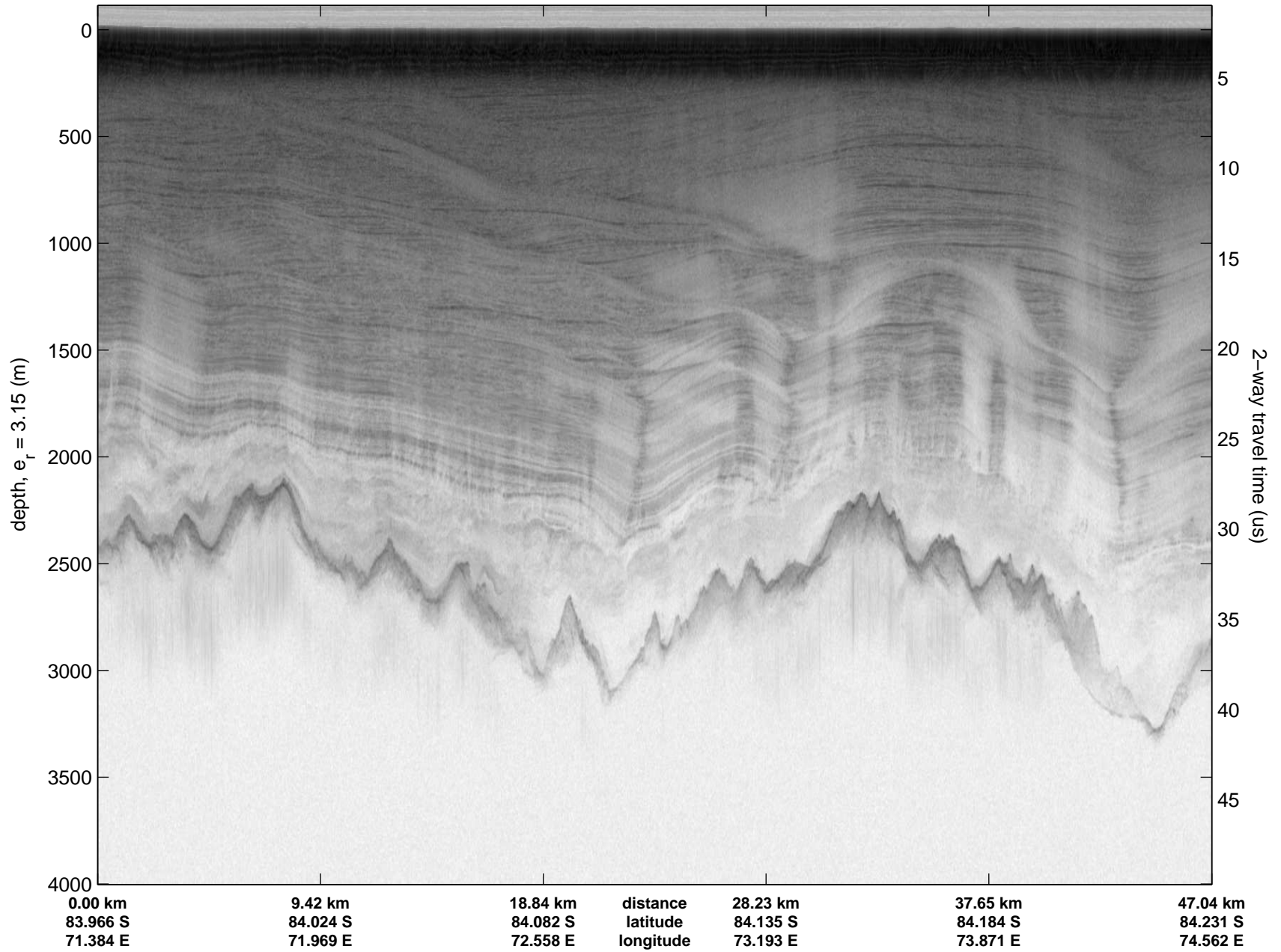


Data Frame ID: 20081231_03_013

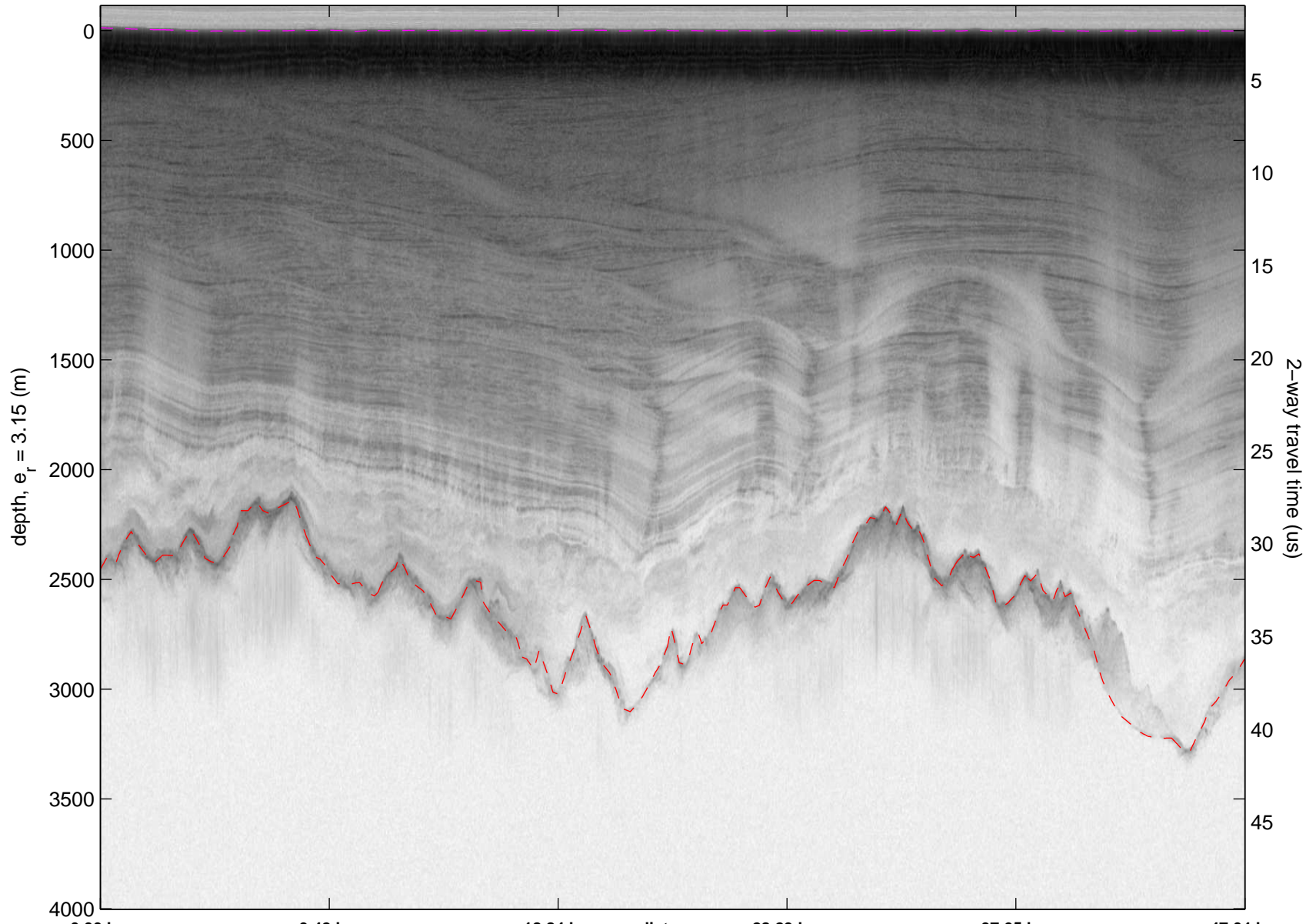




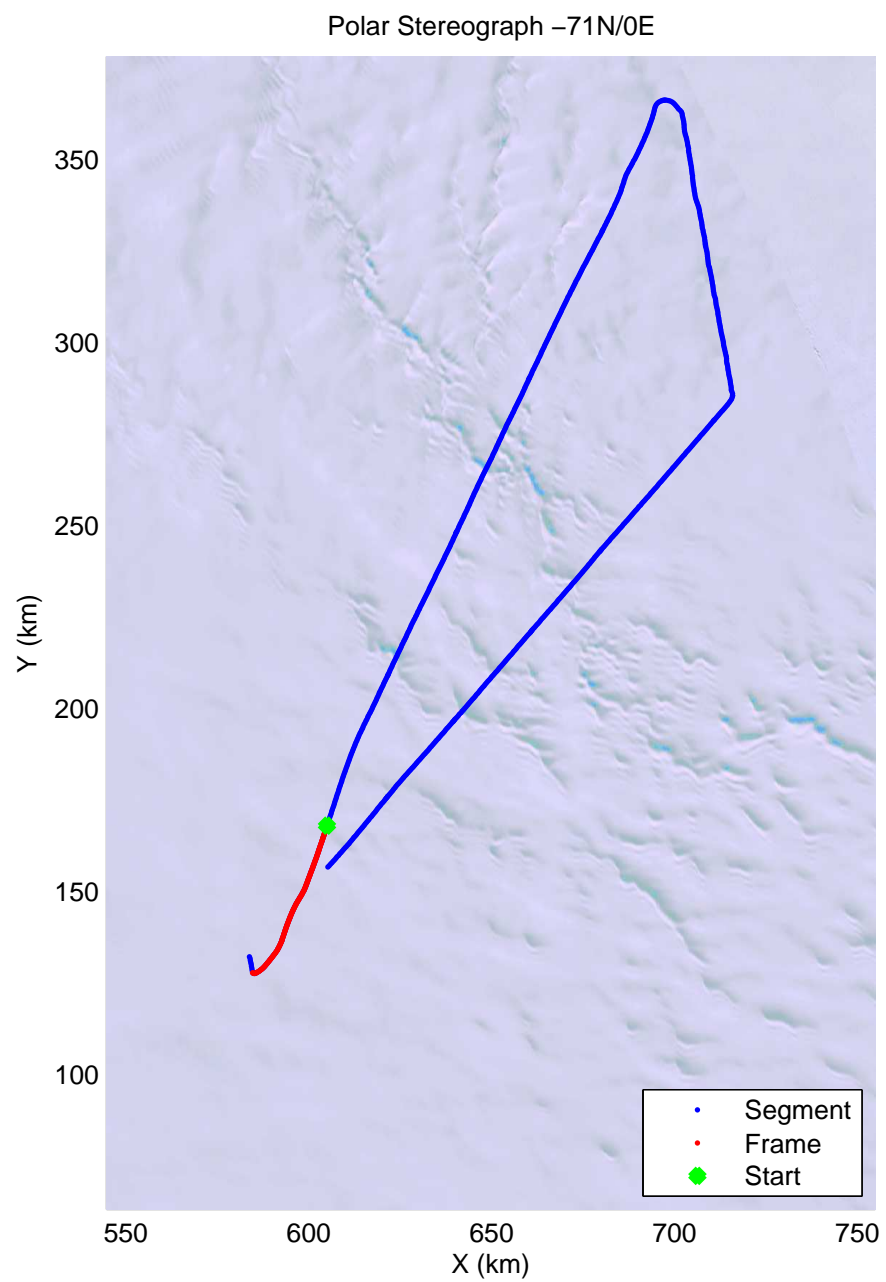
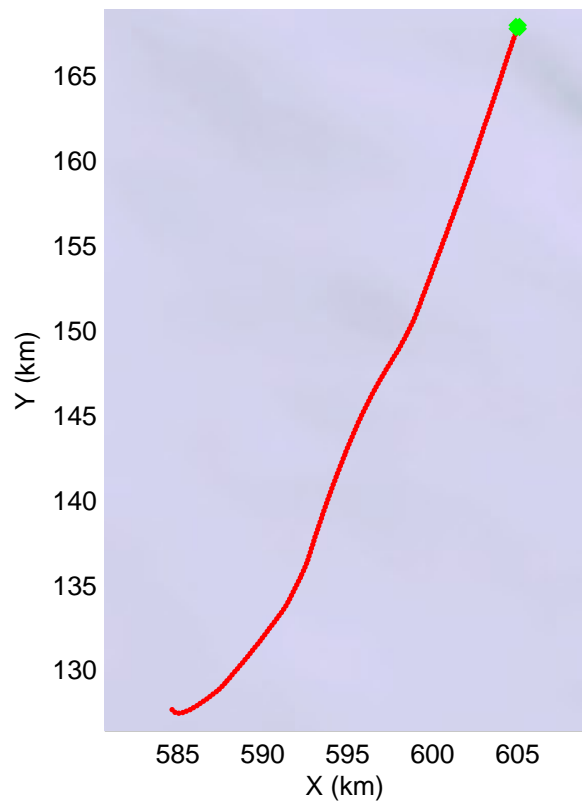
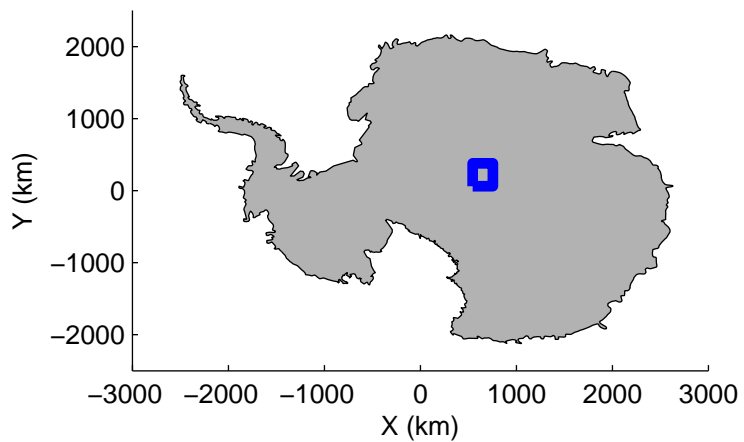
Data Frame ID: 20081231_03_014




Data Frame ID: 20081231_03_014



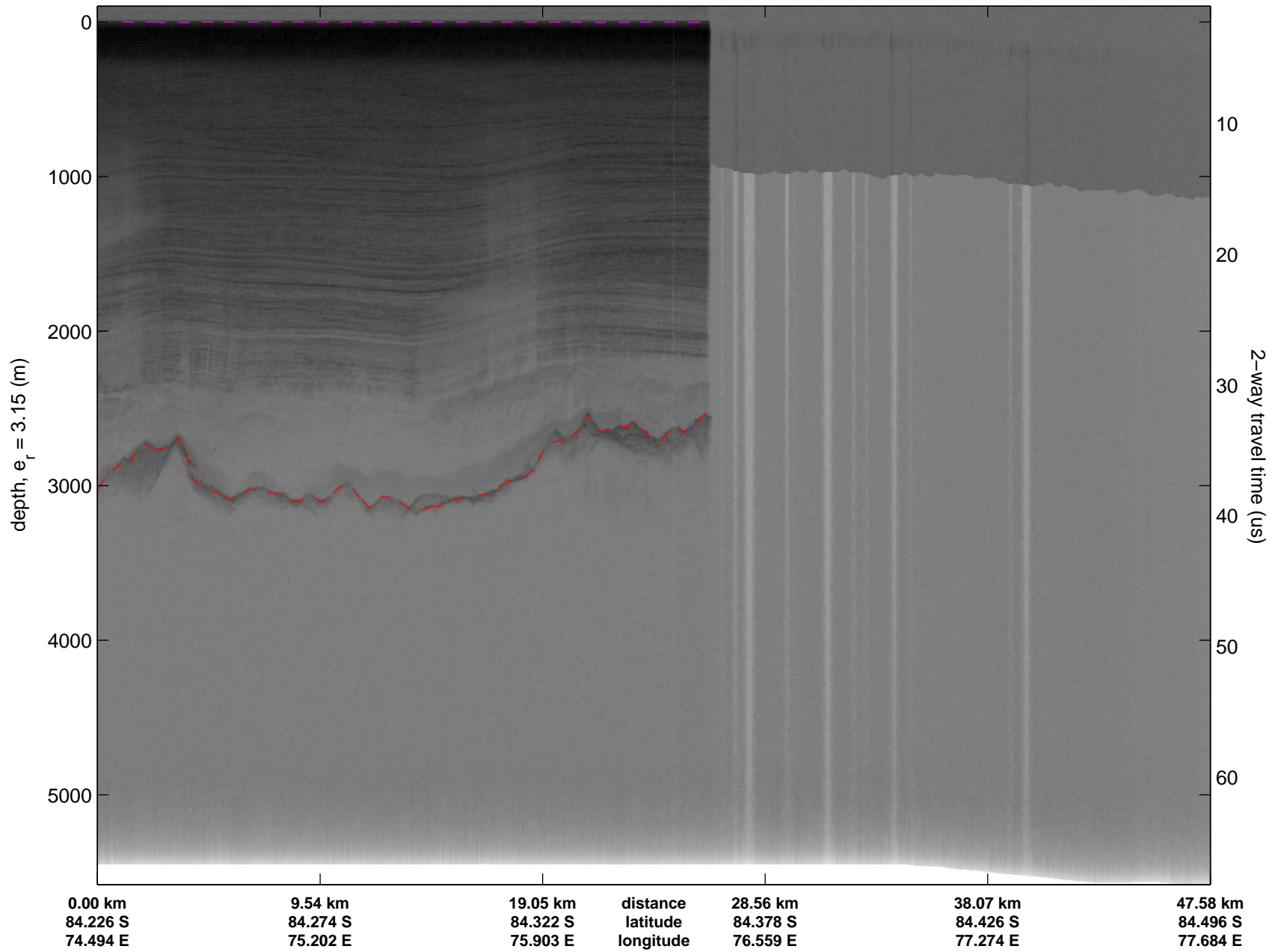
0.00 km	9.42 km	18.84 km	distance	28.23 km	37.65 km	47.04 km
83.966 S	84.024 S	84.082 S	latitude	84.135 S	84.184 S	84.231 S
71.384 E	71.969 E	72.558 E	longitude	73.193 E	73.871 E	74.562 E

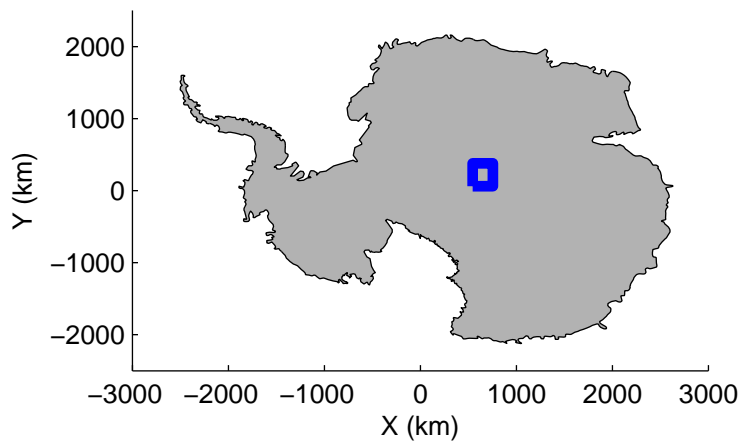


Data Frame ID: 20081231_03_015

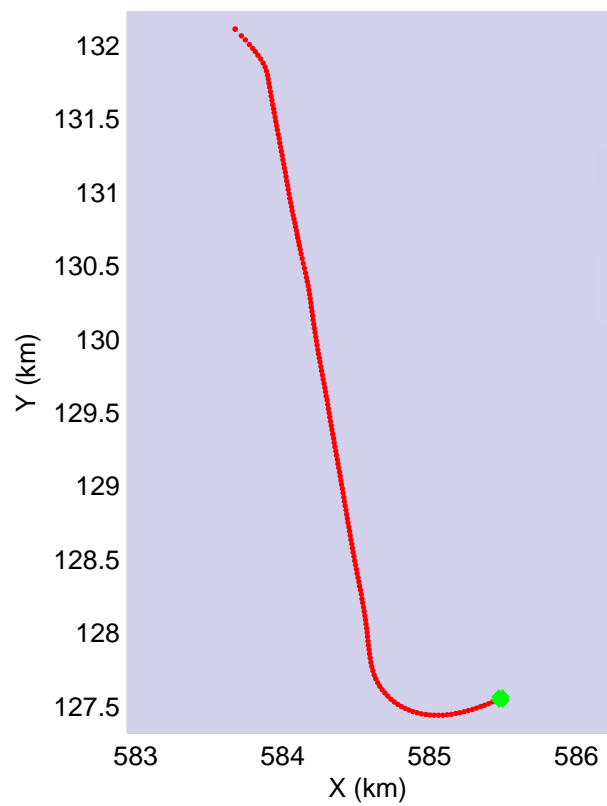
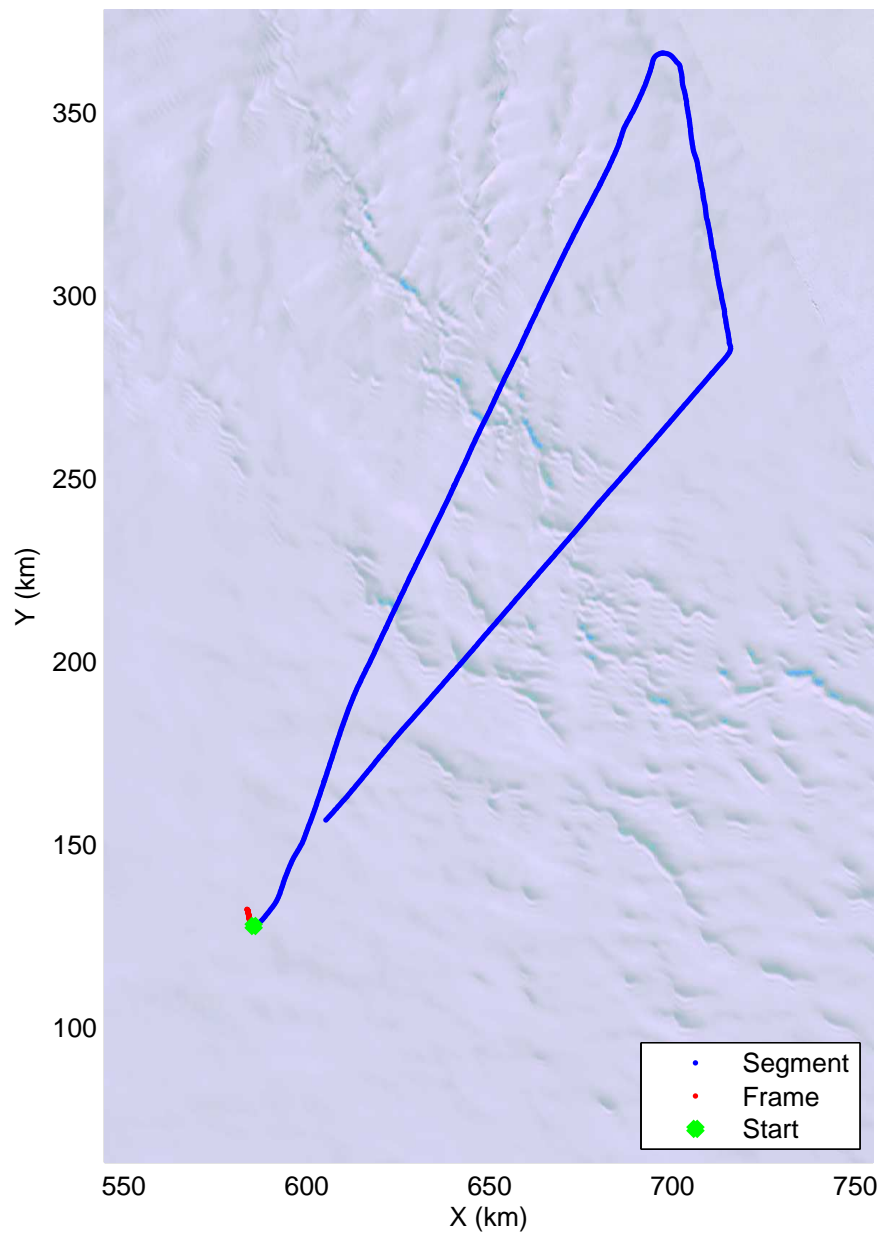


Data Frame ID: 20081231_03_015

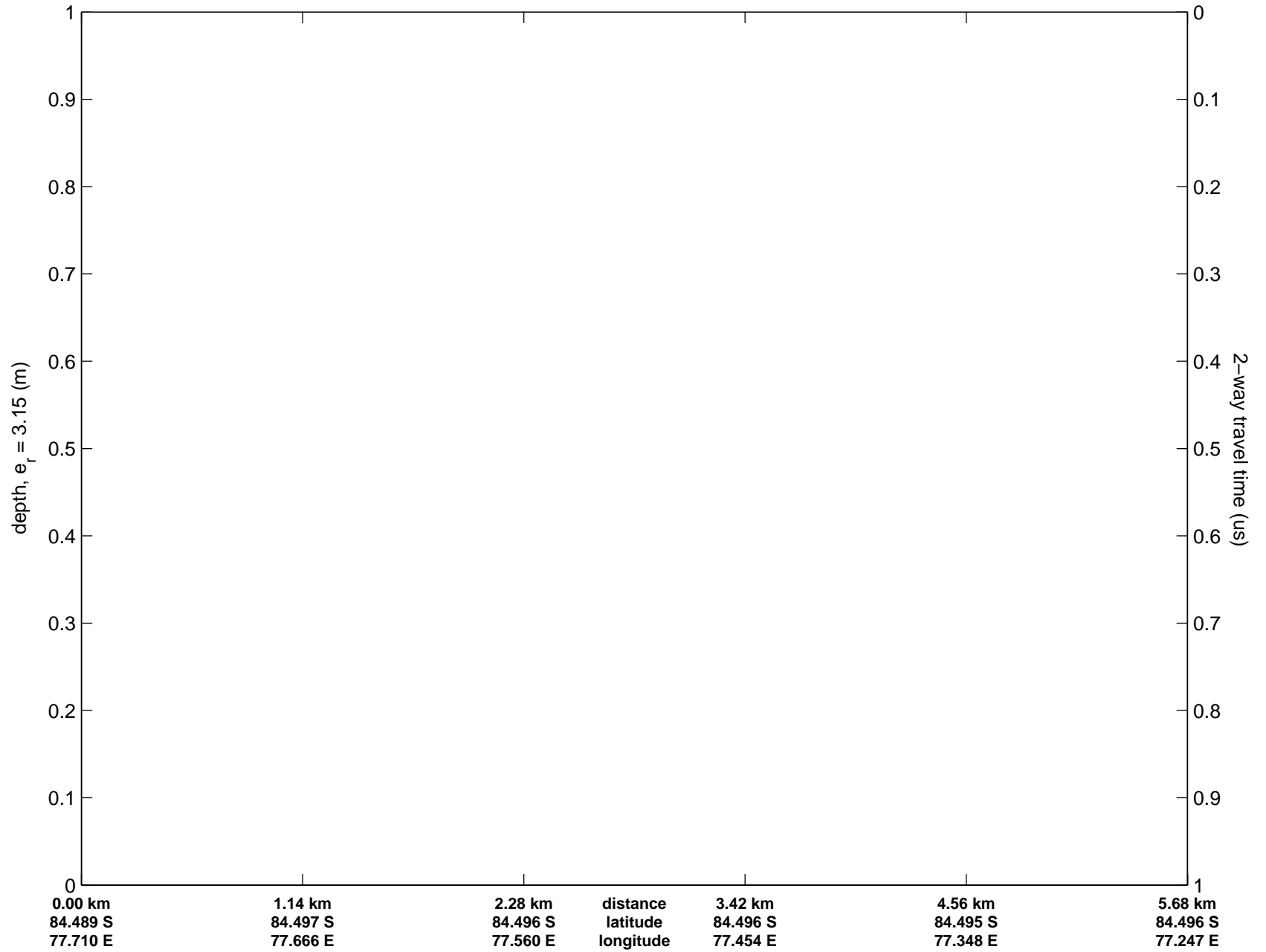




Polar Stereograph -71N/0E



Data Frame ID: 20081231_03_016



Data Frame ID: 20081231_03_016

