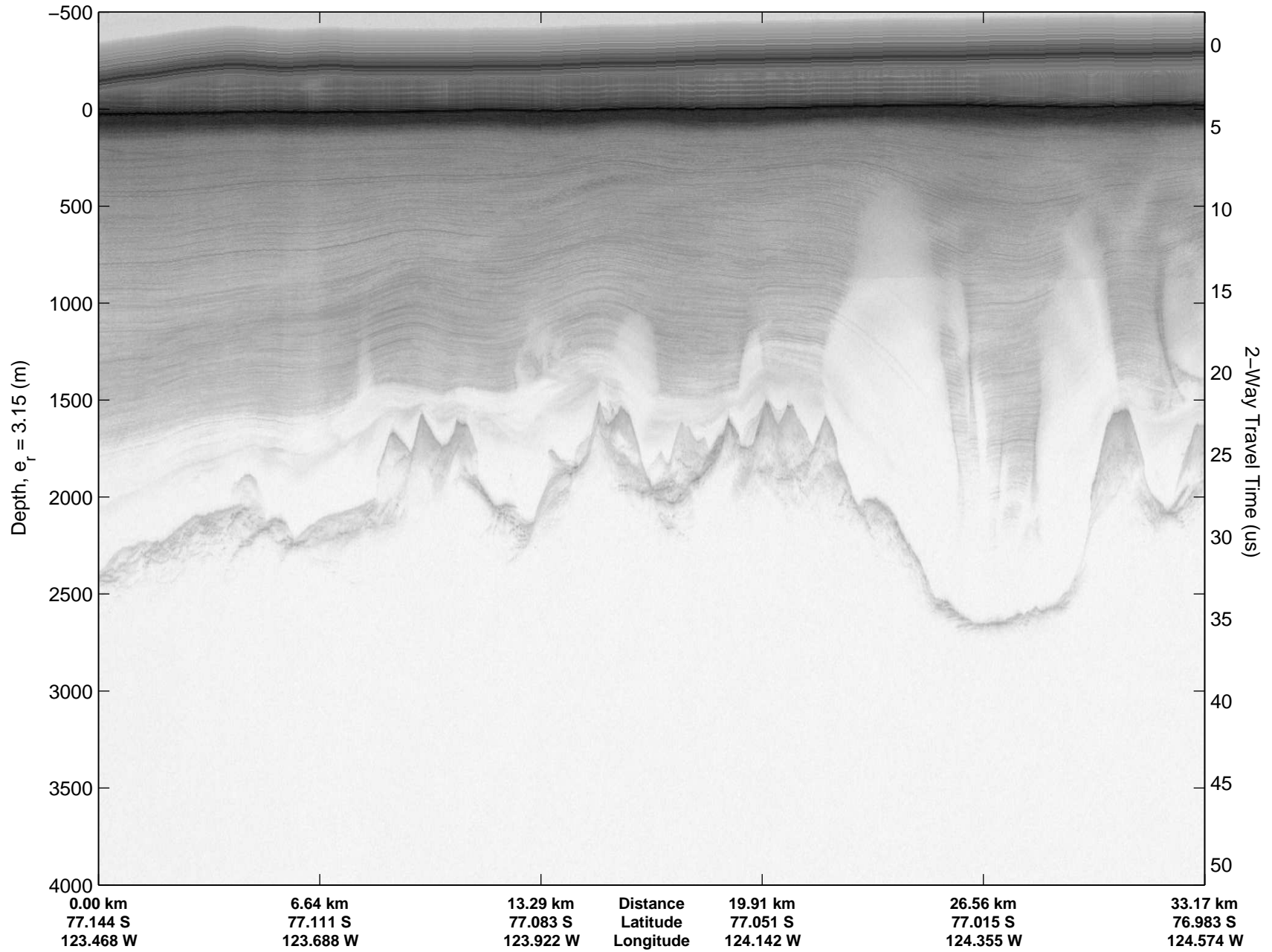
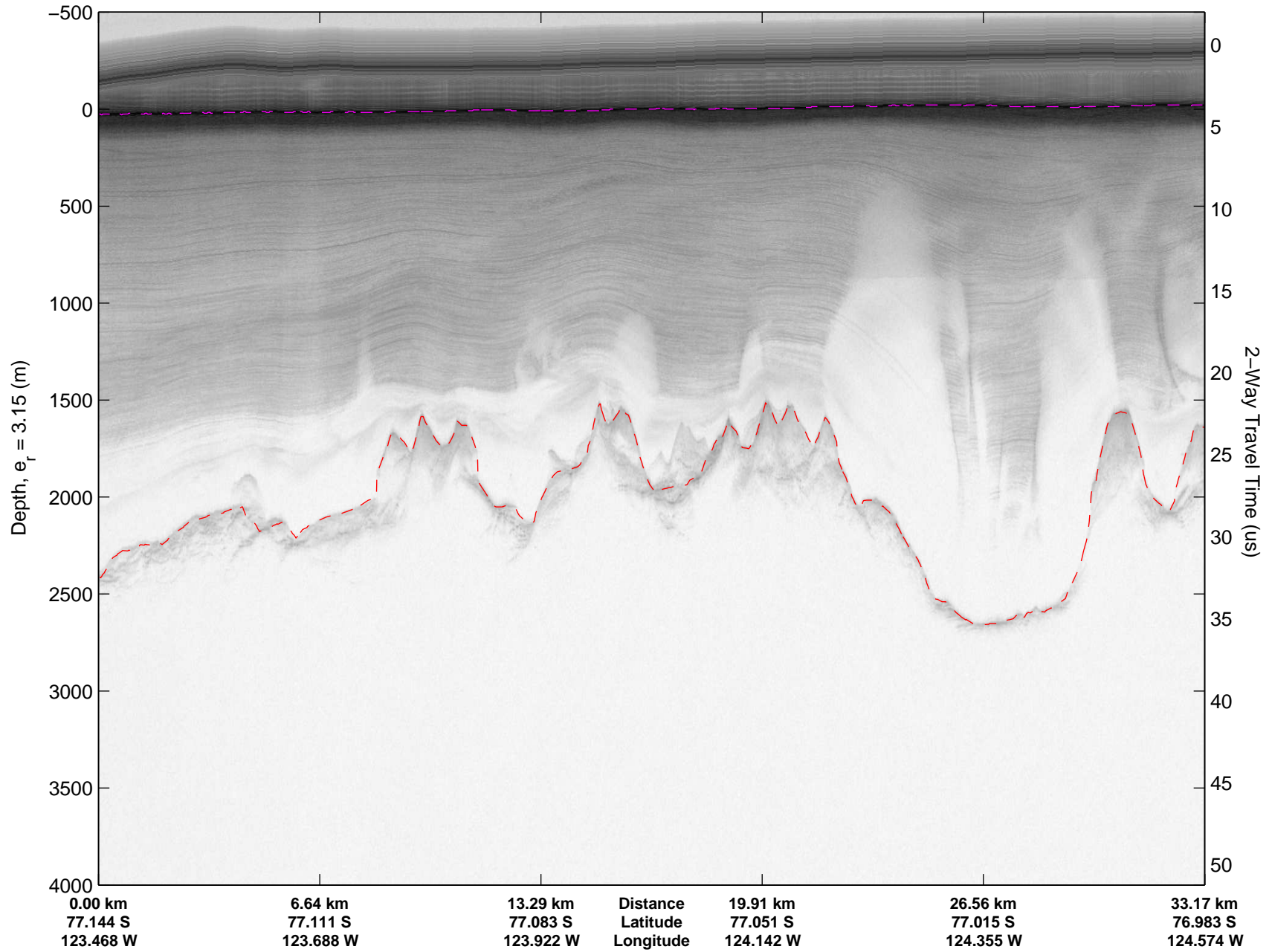
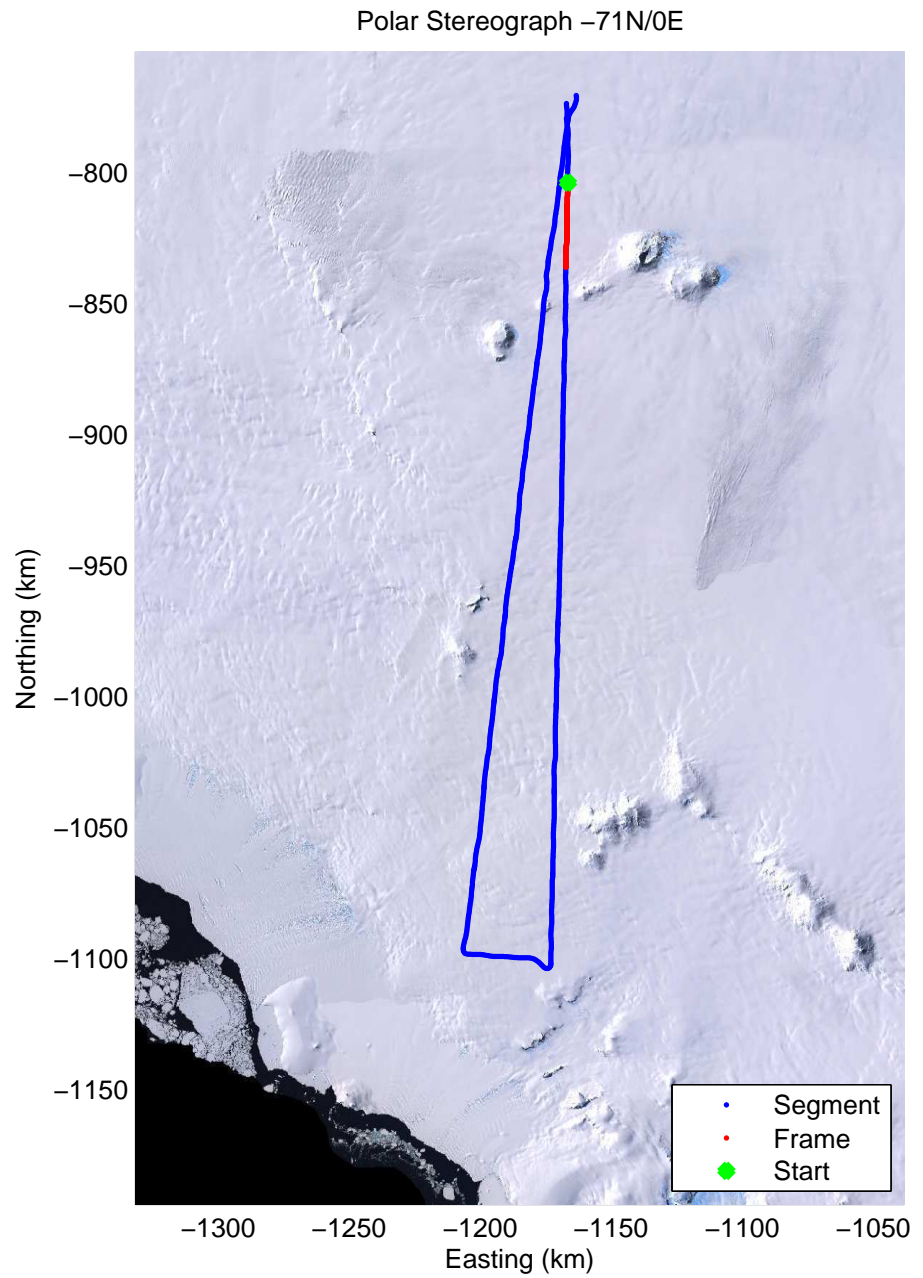

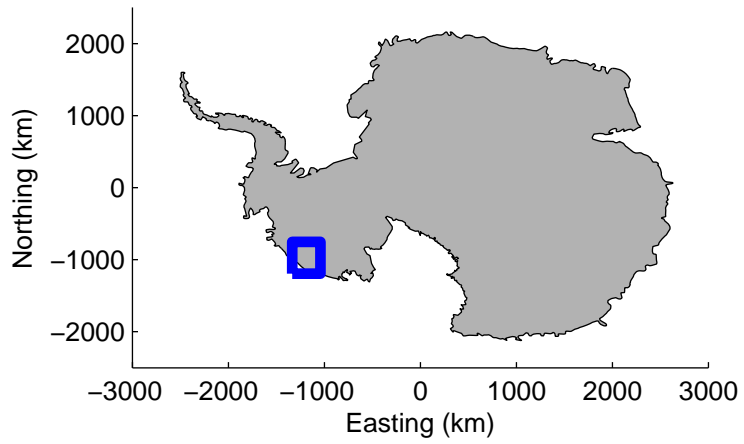


Data Frame ID: 20100119\_01\_001

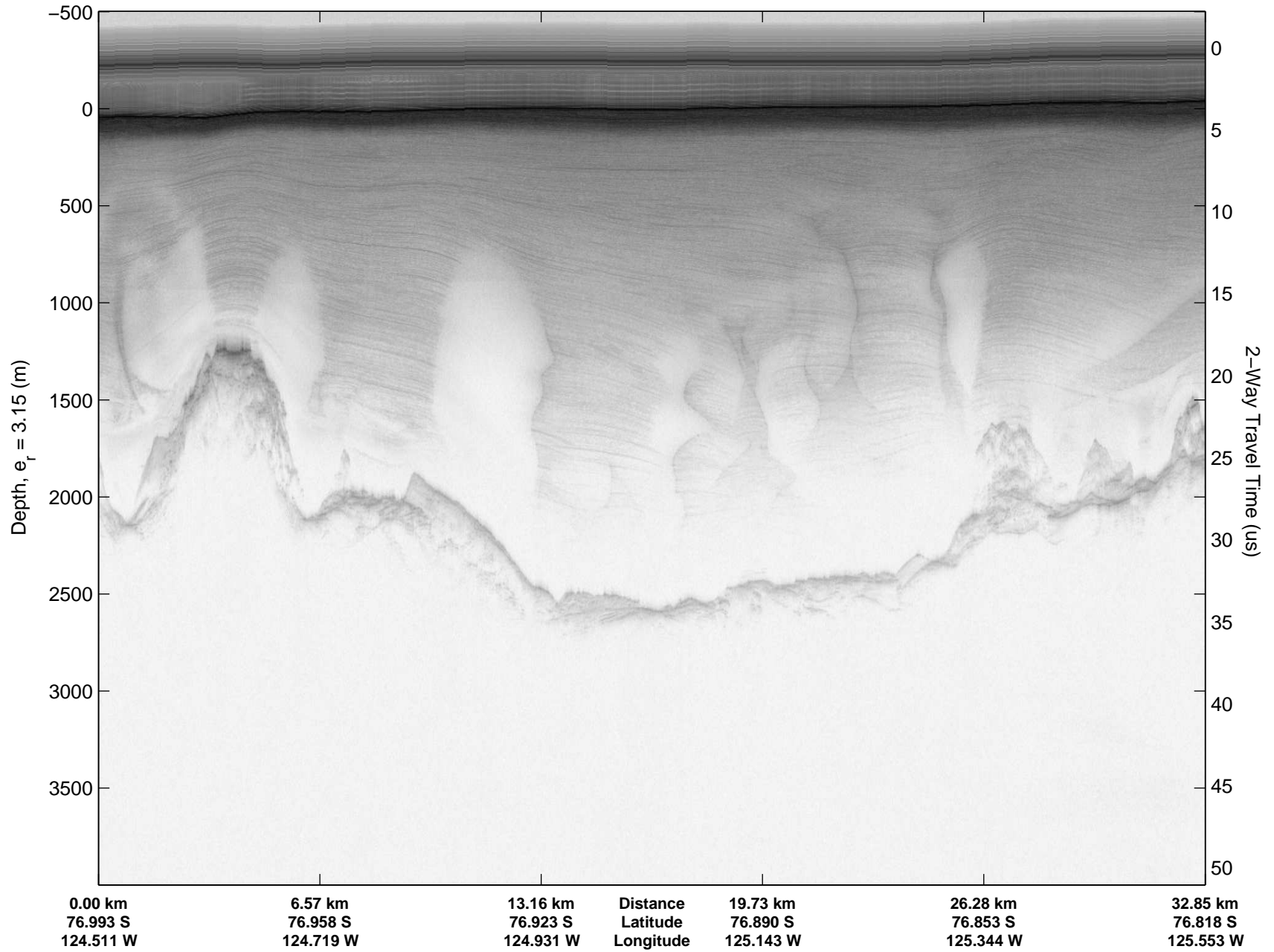


Data Frame ID: 20100119\_01\_001



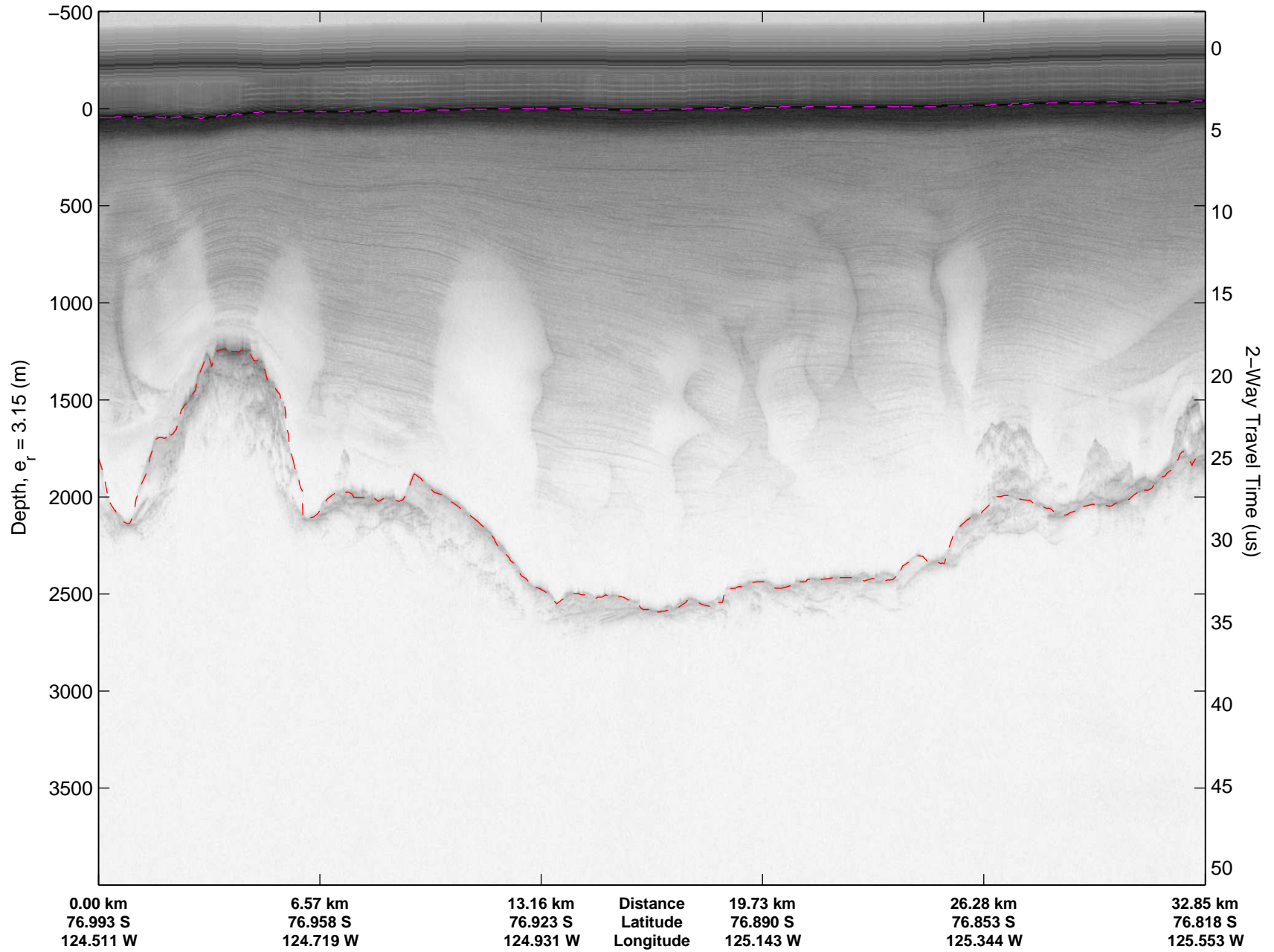


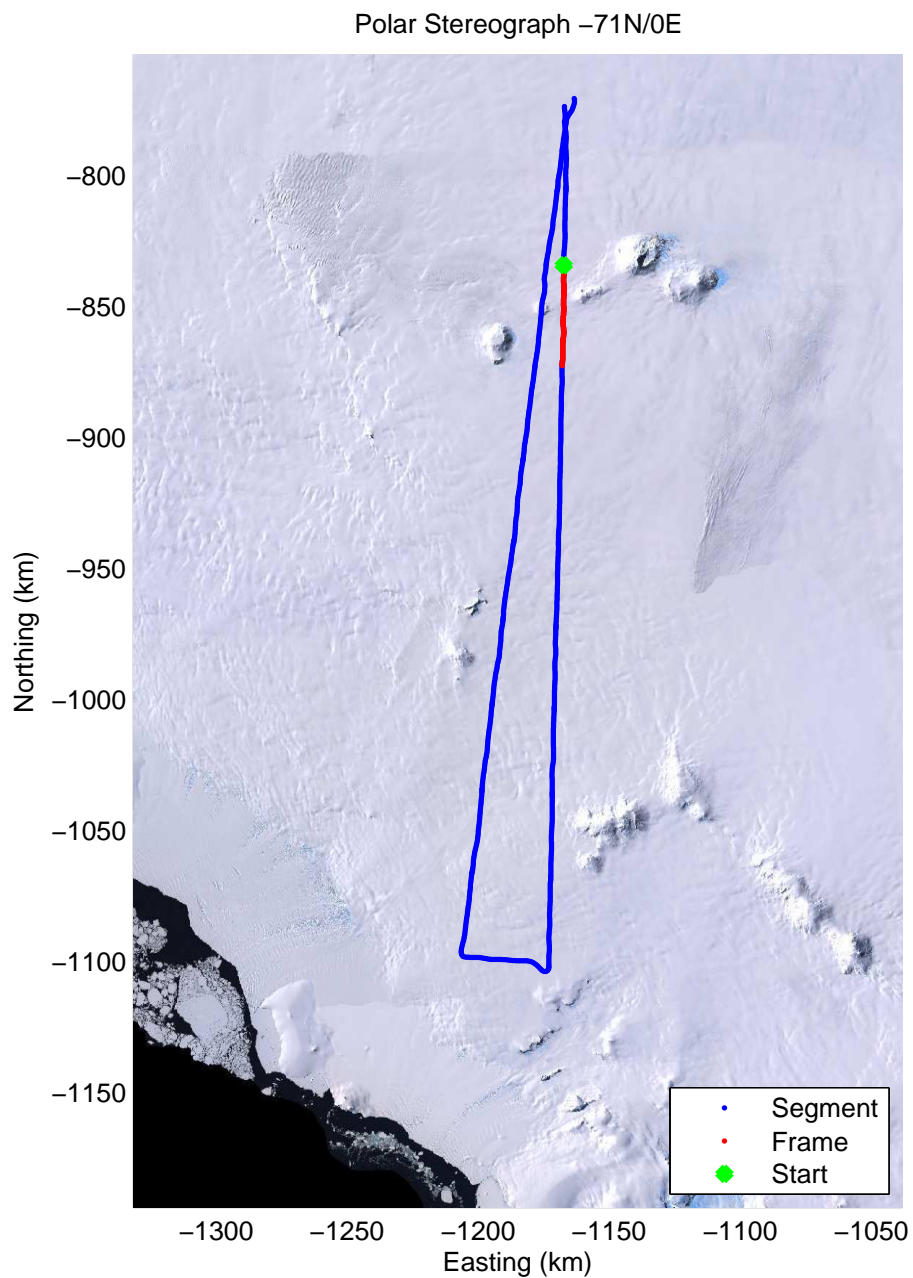

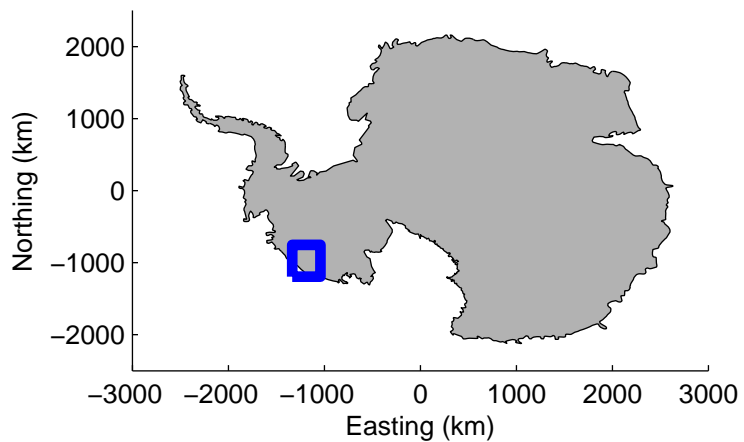
Data Frame ID: 20100119\_01\_002



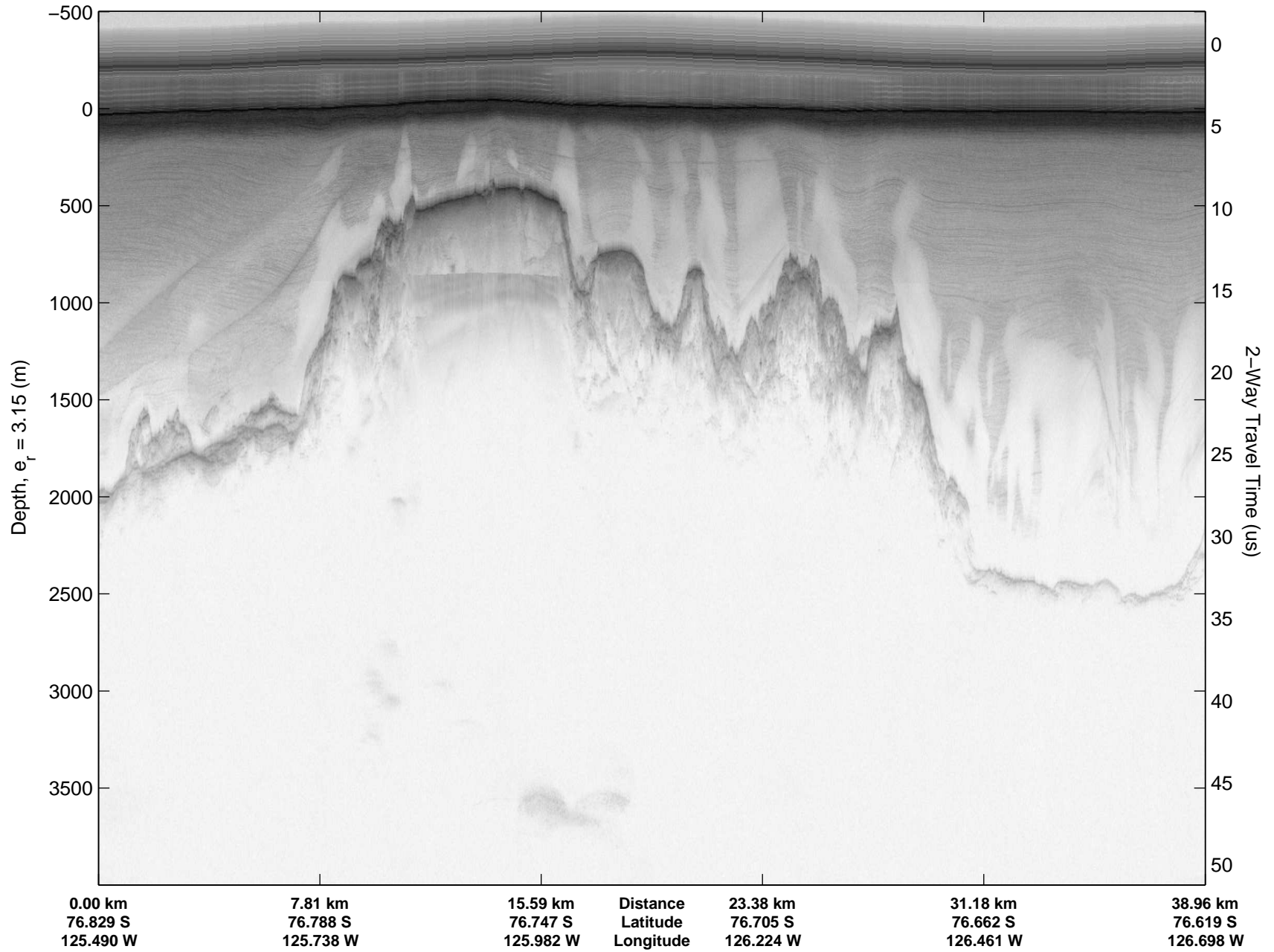


Data Frame ID: 20100119\_01\_002



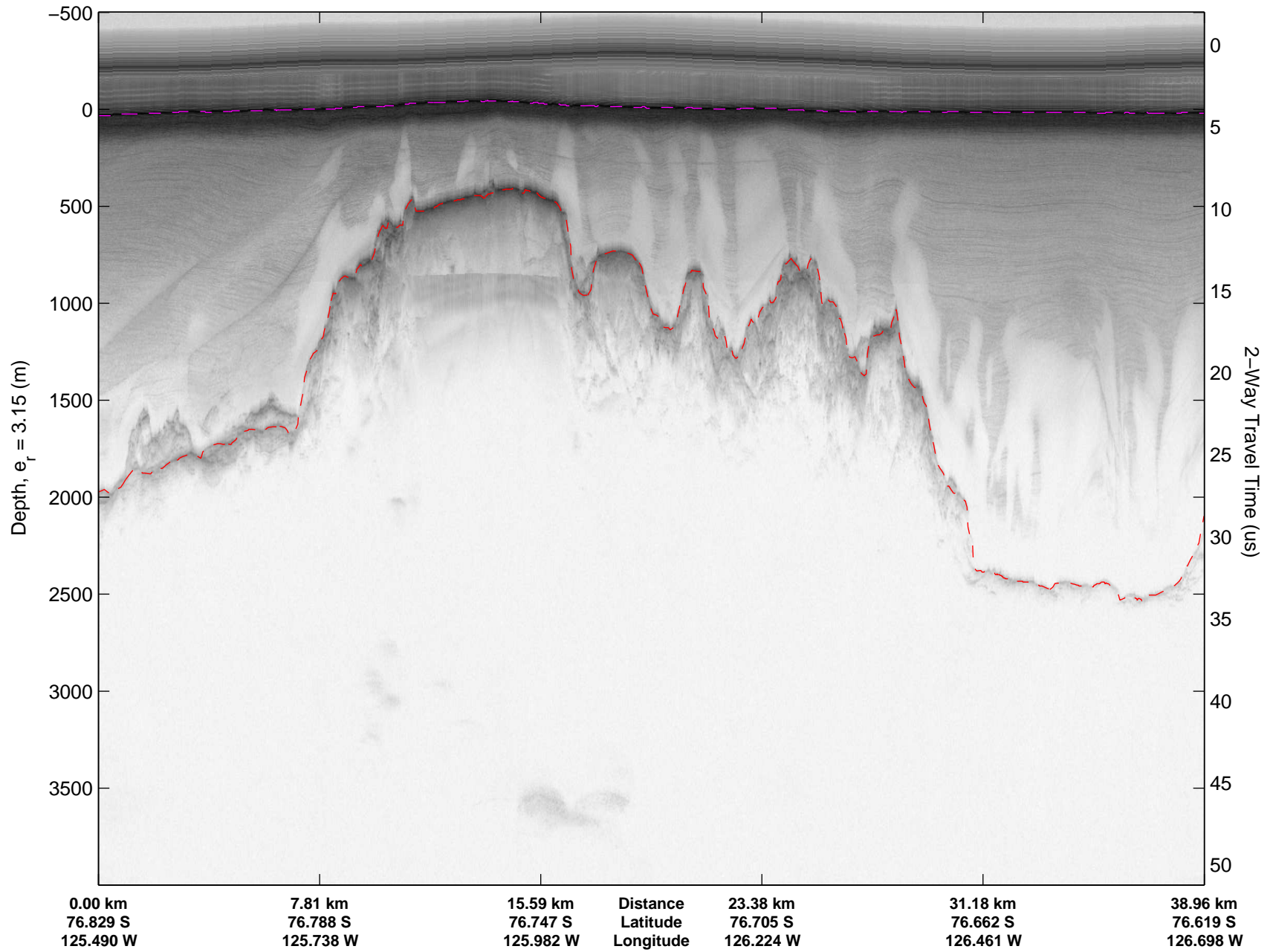


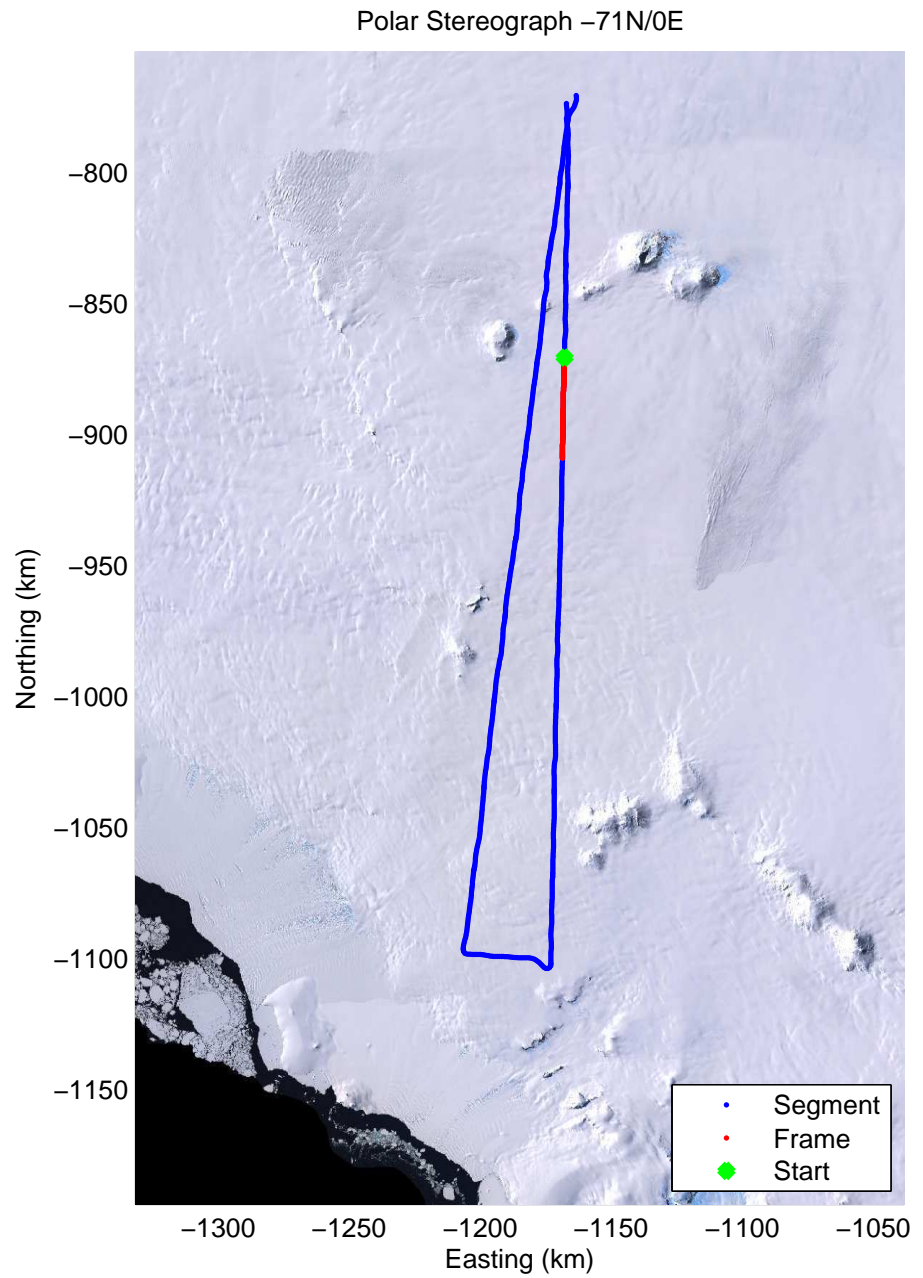
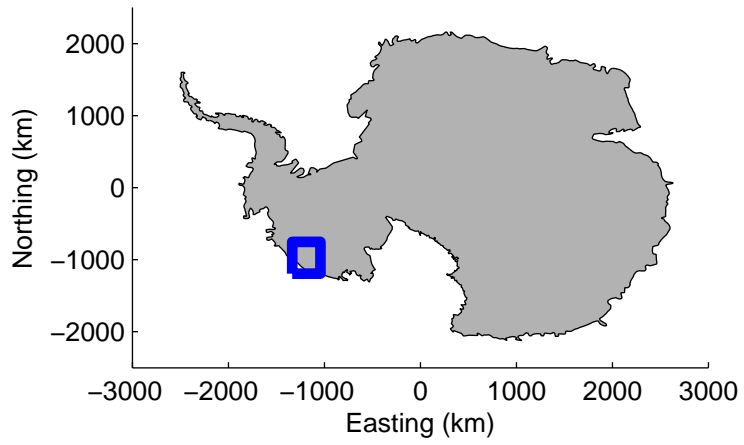
Data Frame ID: 20100119\_01\_003



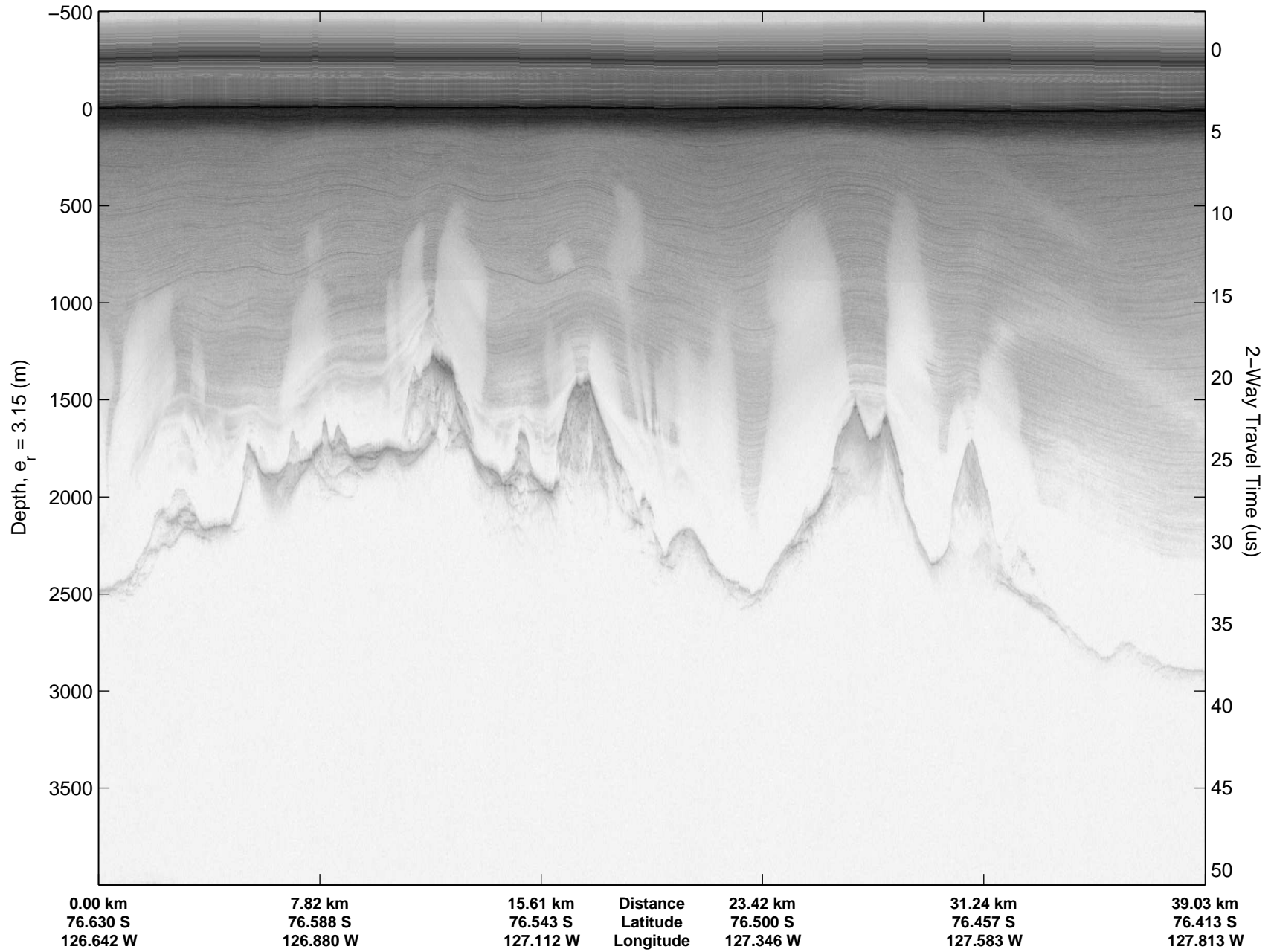


Data Frame ID: 20100119\_01\_003

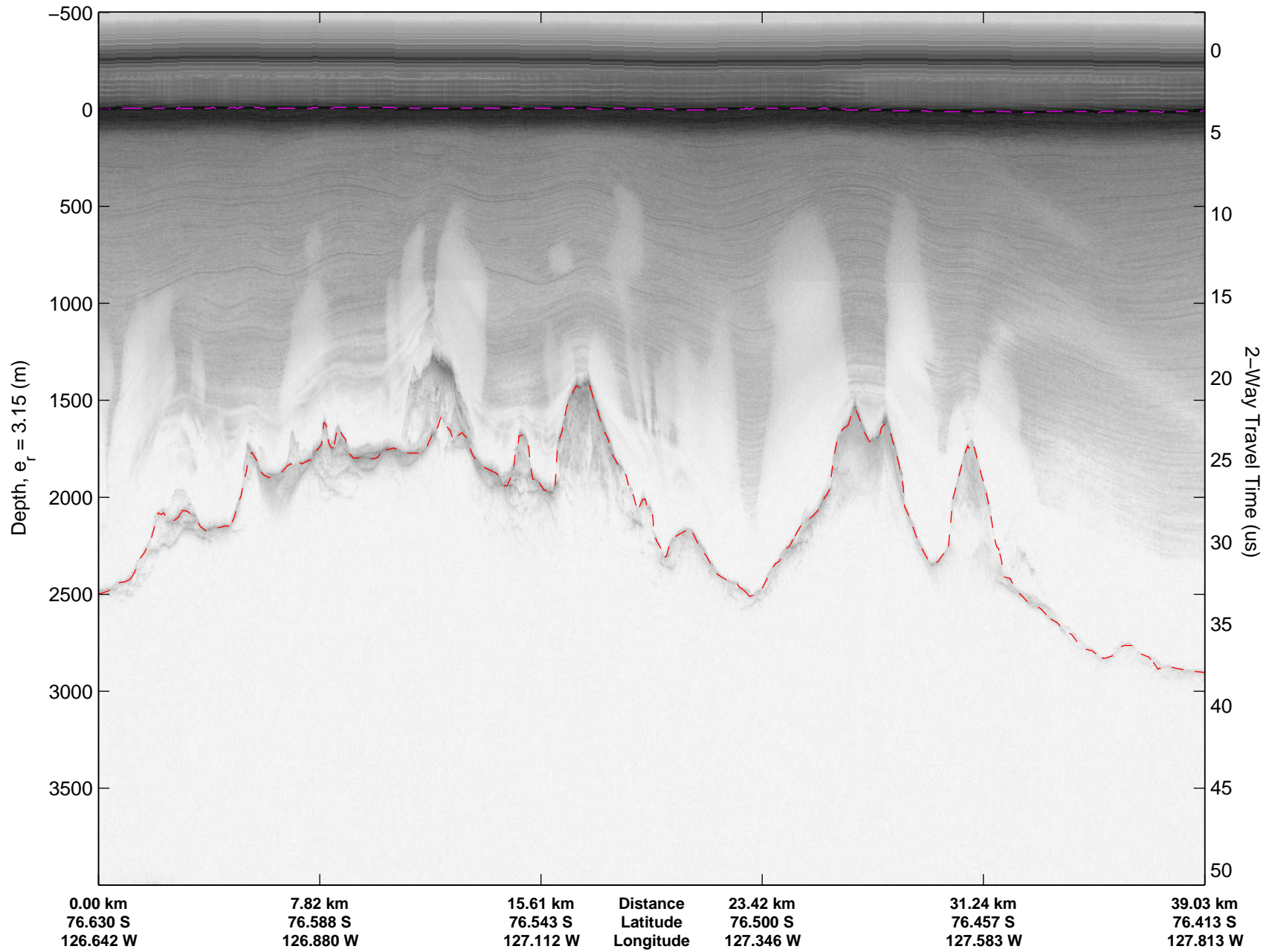




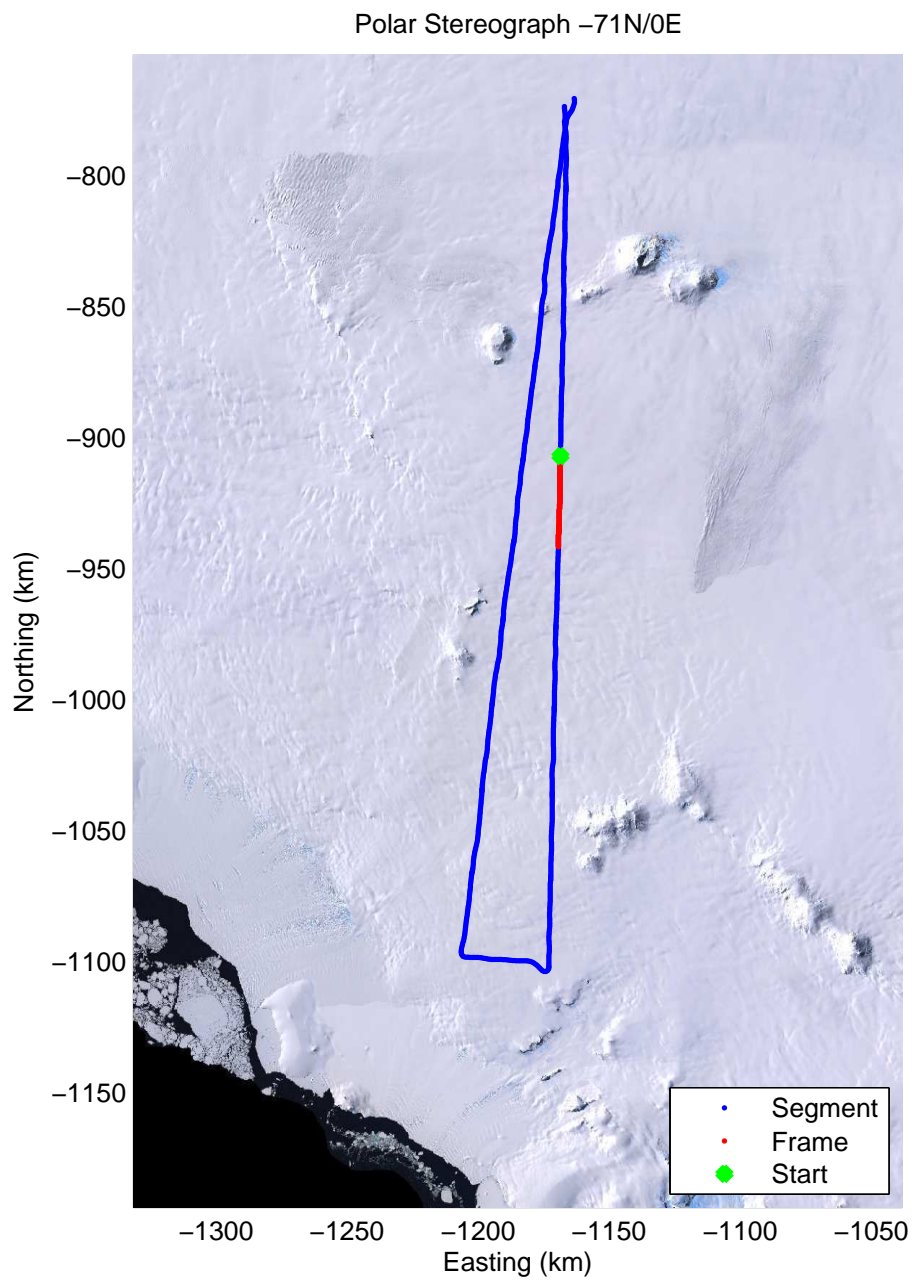
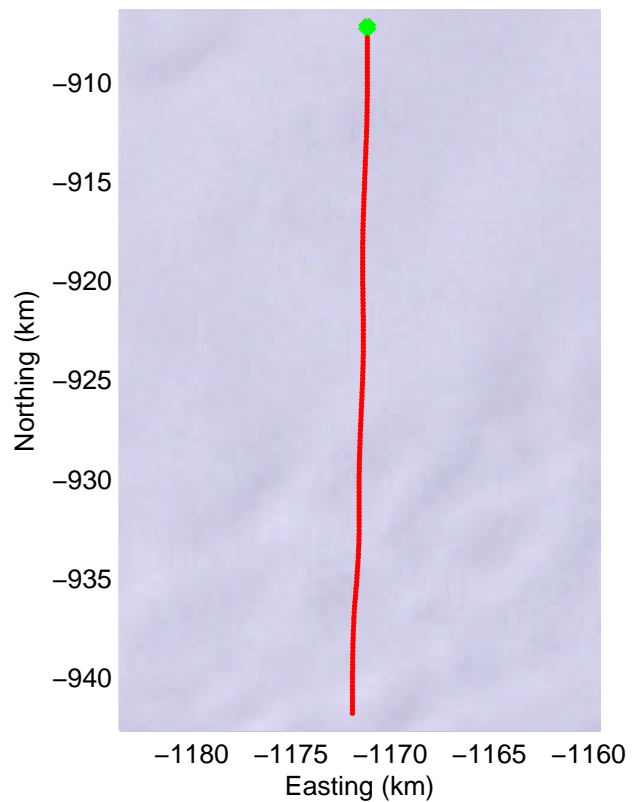
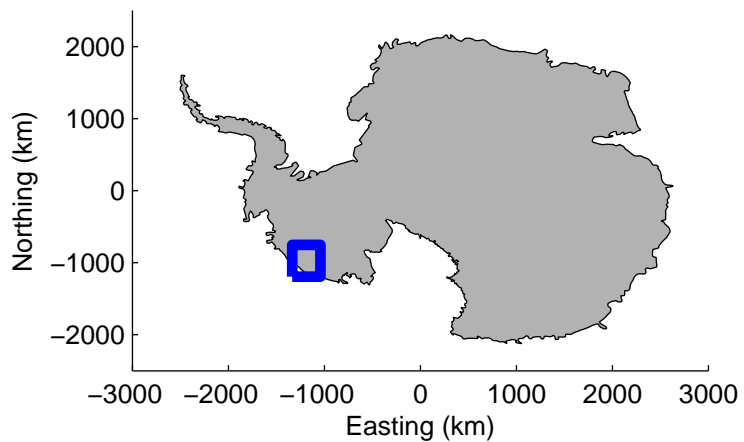
Data Frame ID: 20100119\_01\_004




Data Frame ID: 20100119\_01\_004






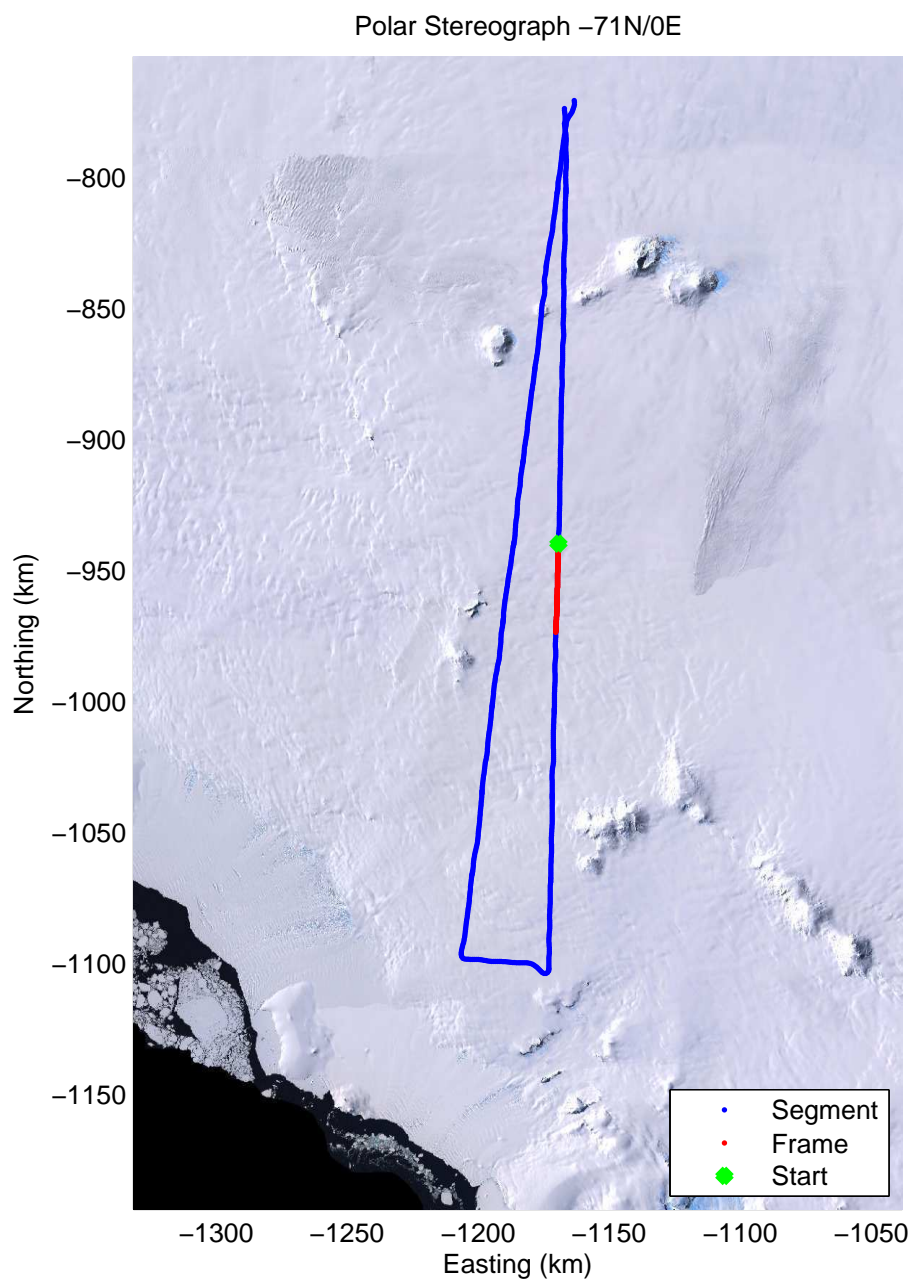

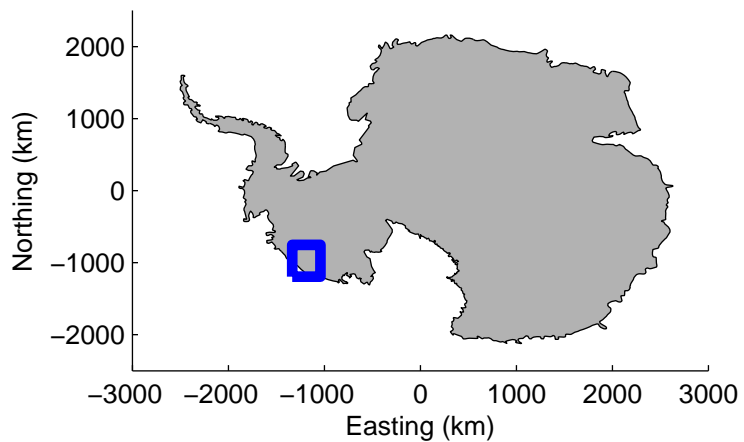


Data Frame ID: 20100119\_01\_005



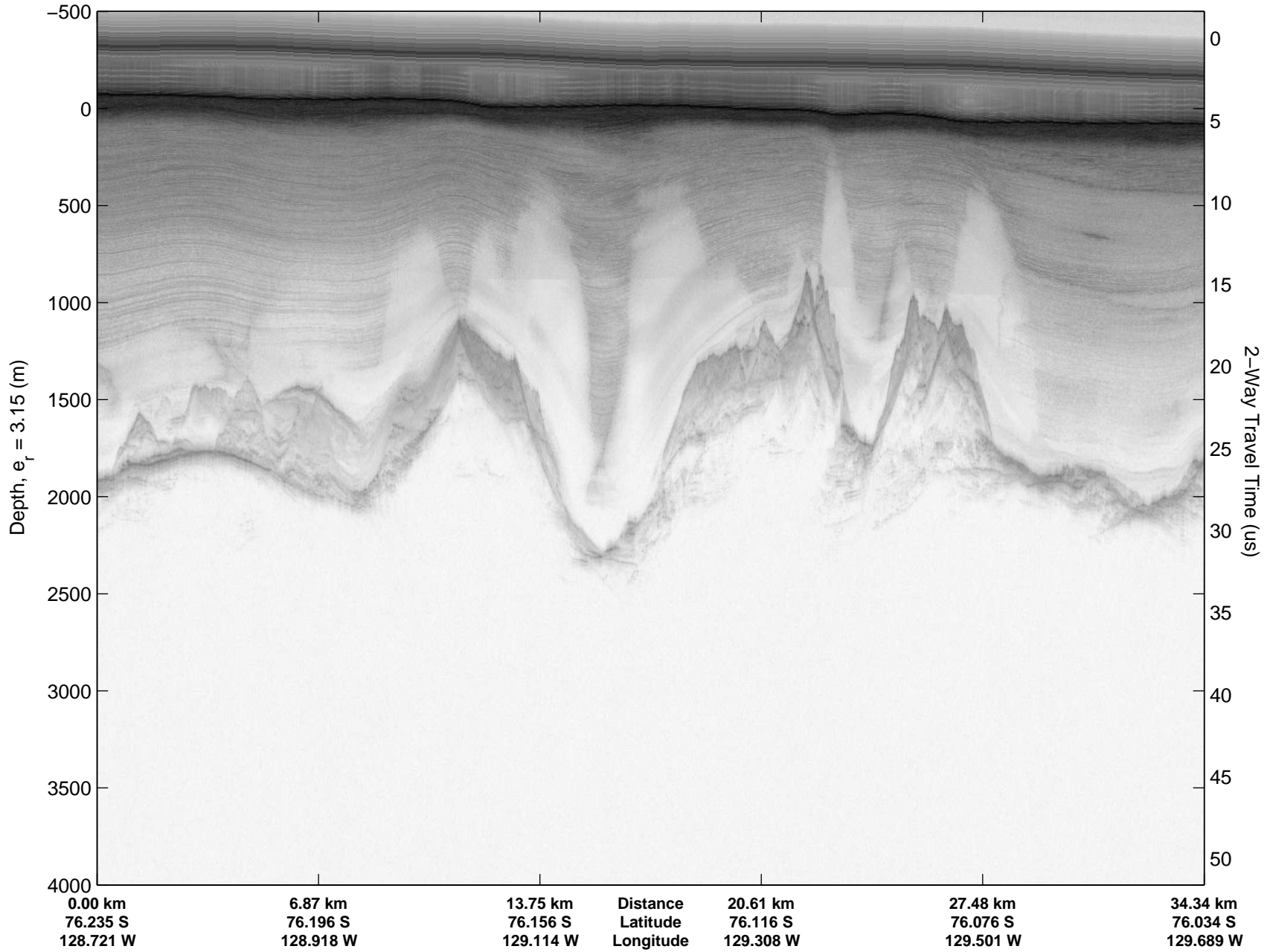
Data Frame ID: 20100119\_01\_005



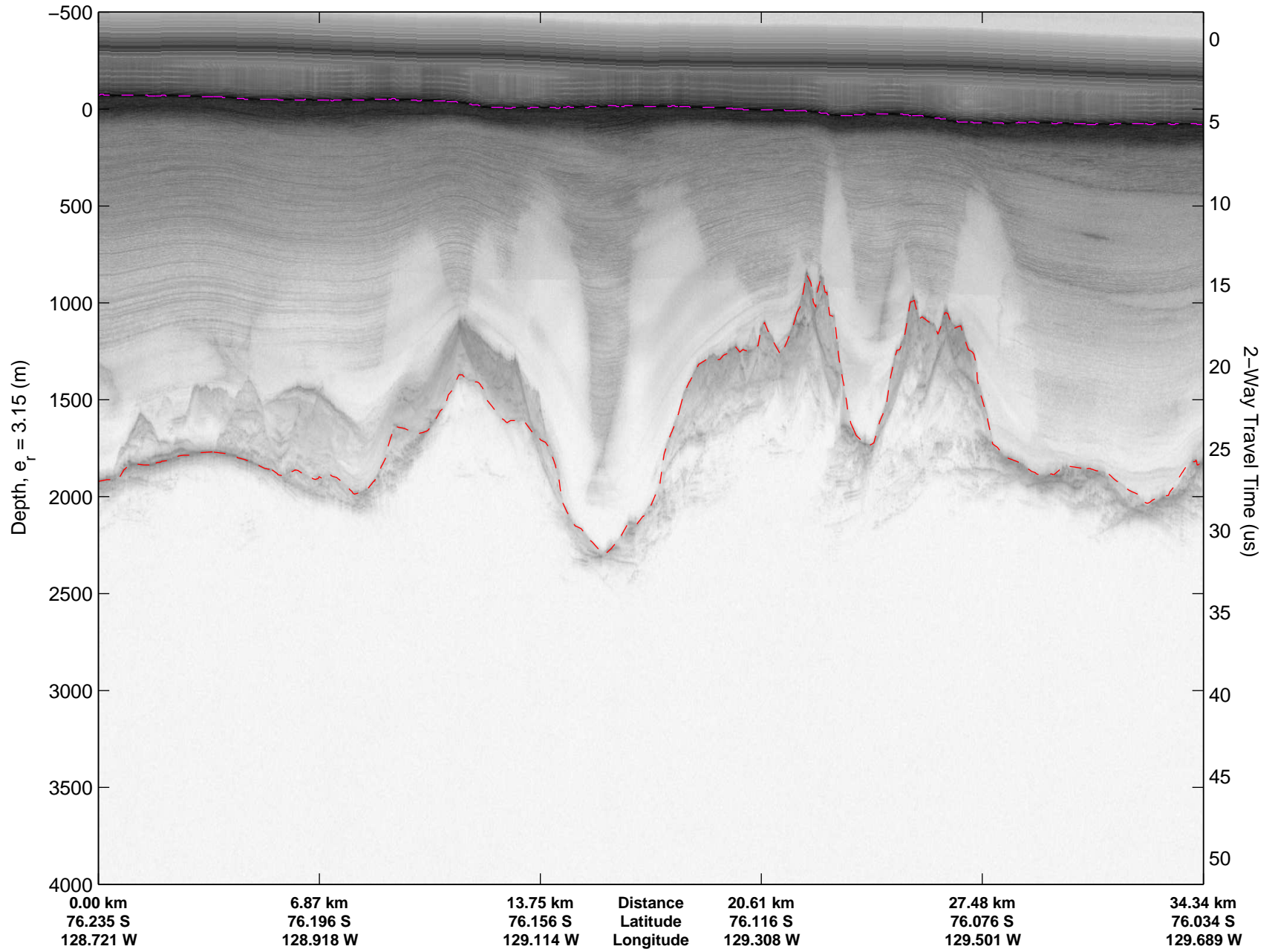


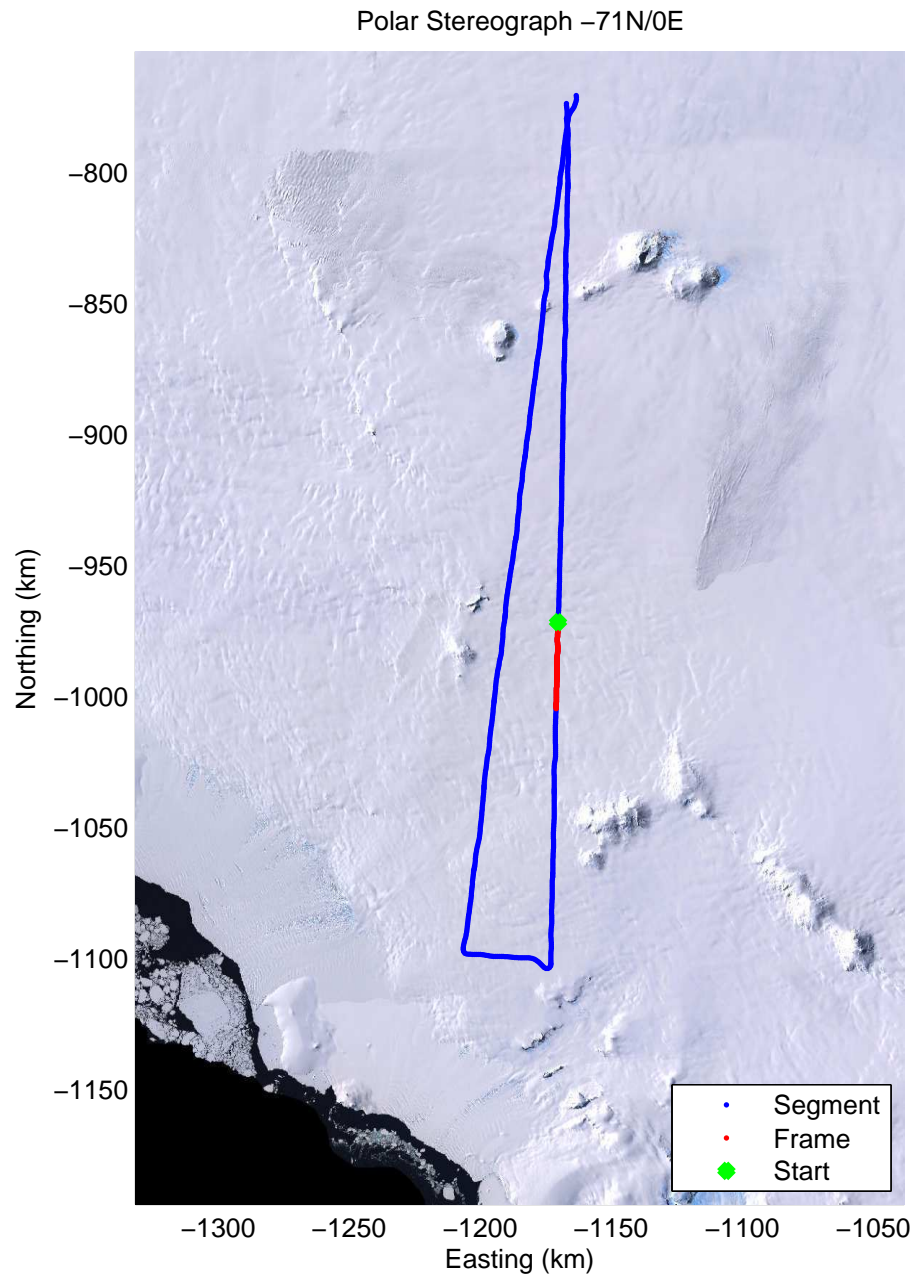

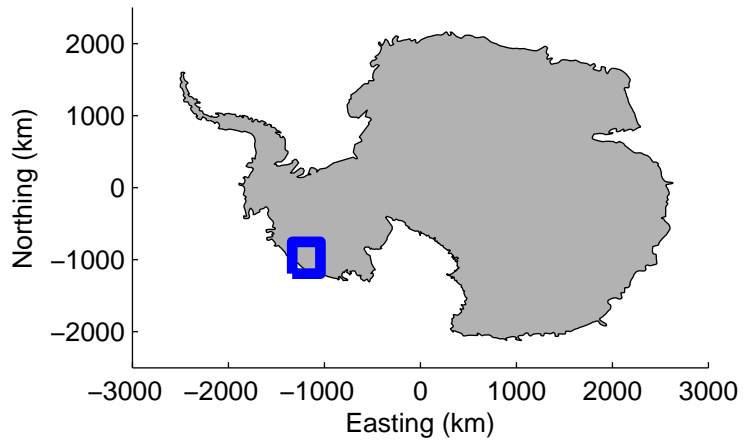


Data Frame ID: 20100119\_01\_006

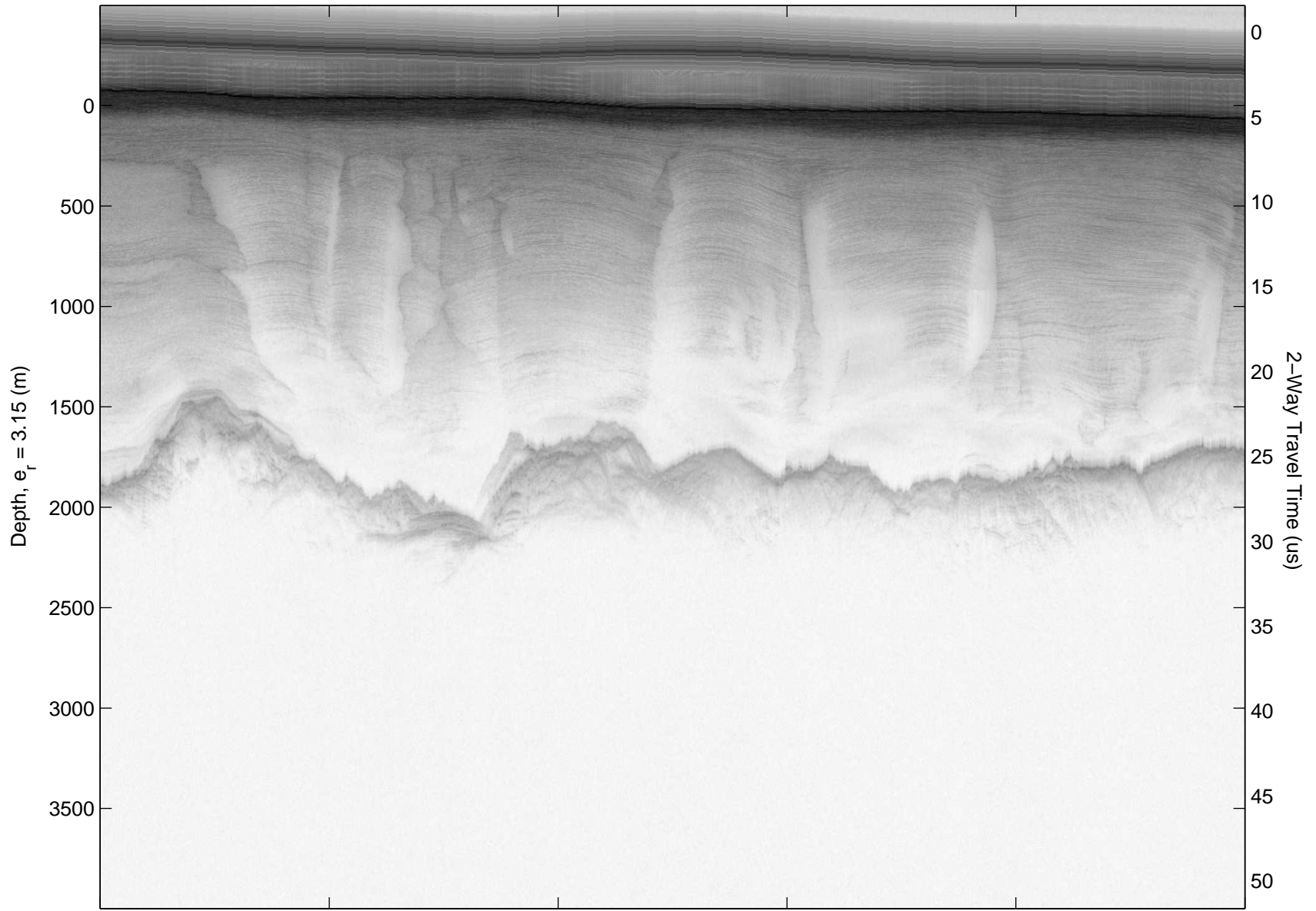


Data Frame ID: 20100119\_01\_006





Data Frame ID: 20100119\_01\_007



0.00 km  
76.046 S  
129.635 W

6.71 km  
76.006 S  
129.820 W

13.43 km  
75.967 S  
130.008 W

Distance  
Latitude  
Longitude


20.14 km  
75.928 S  
130.196 W

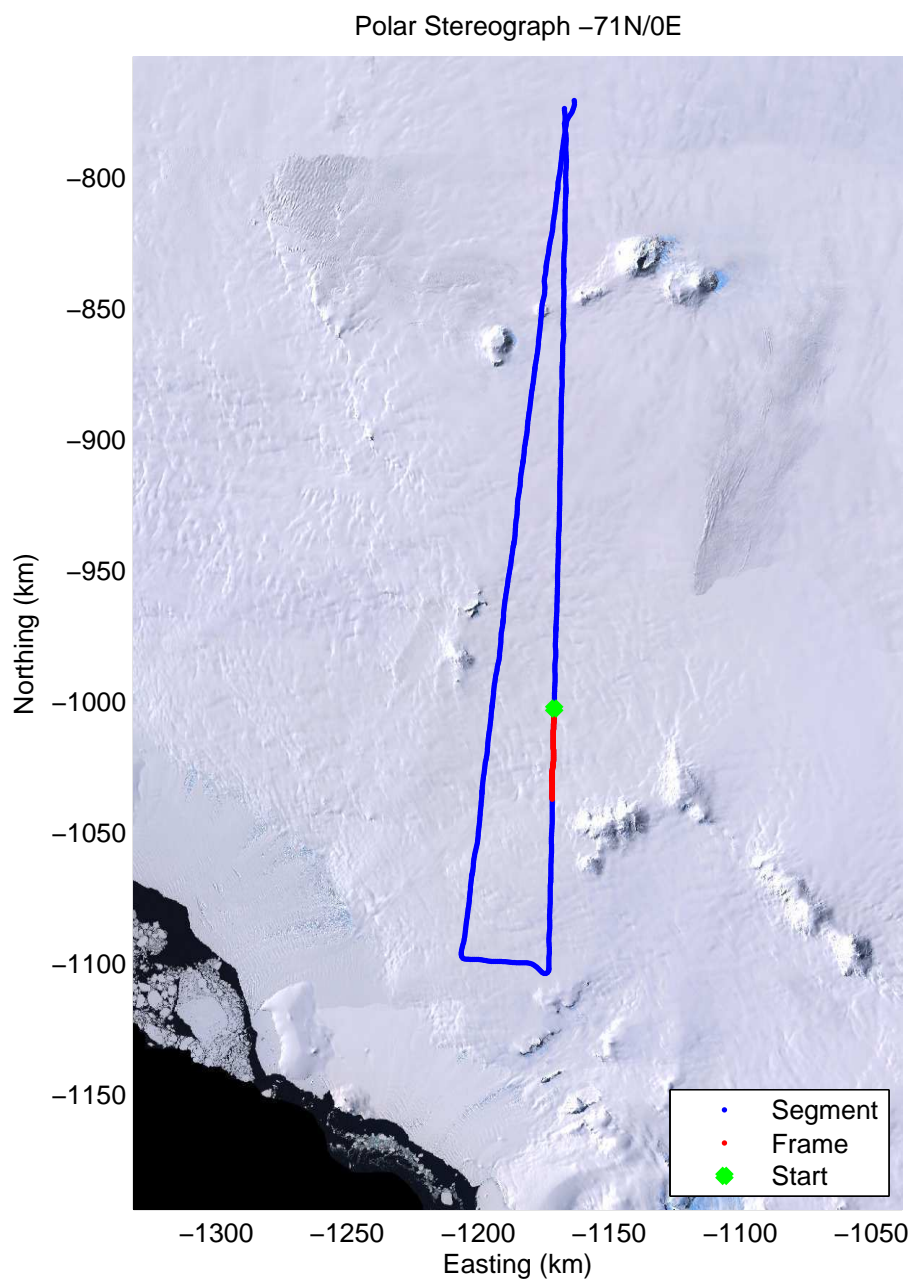

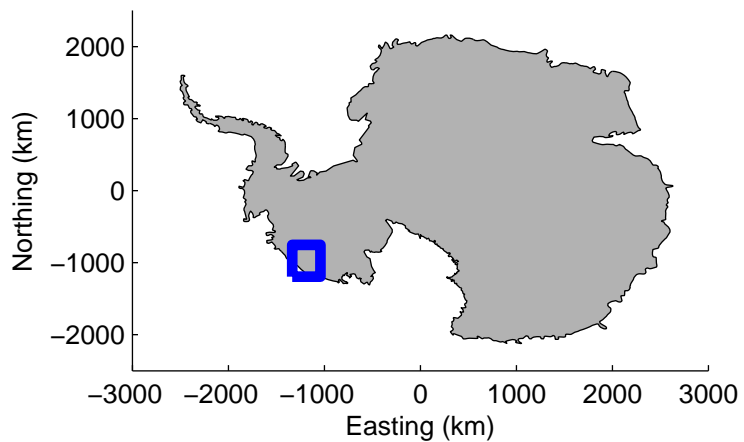
26.86 km  
75.888 S  
130.378 W

33.56 km  
75.848 S  
130.561 W

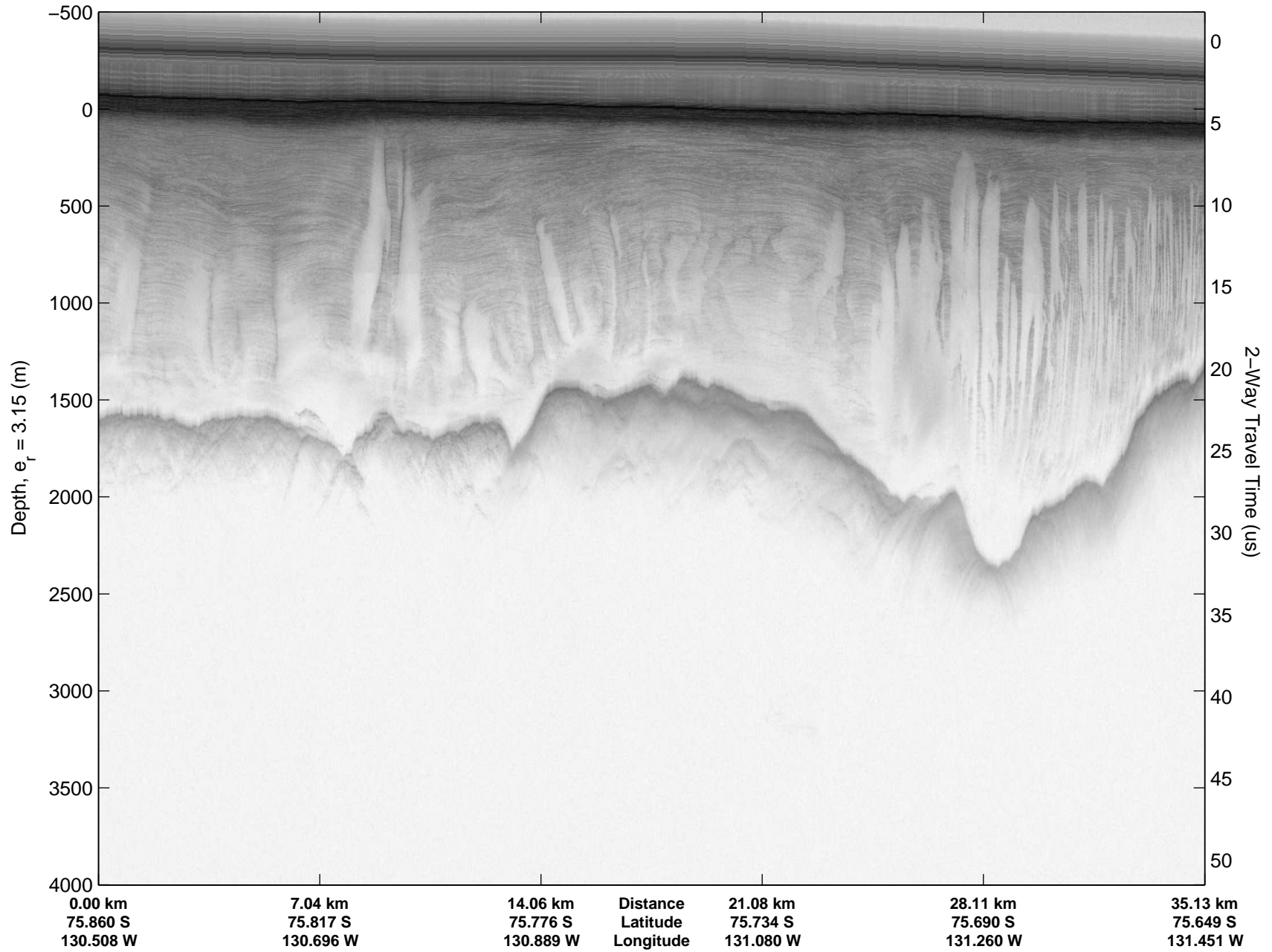


Data Frame ID: 20100119\_01\_007






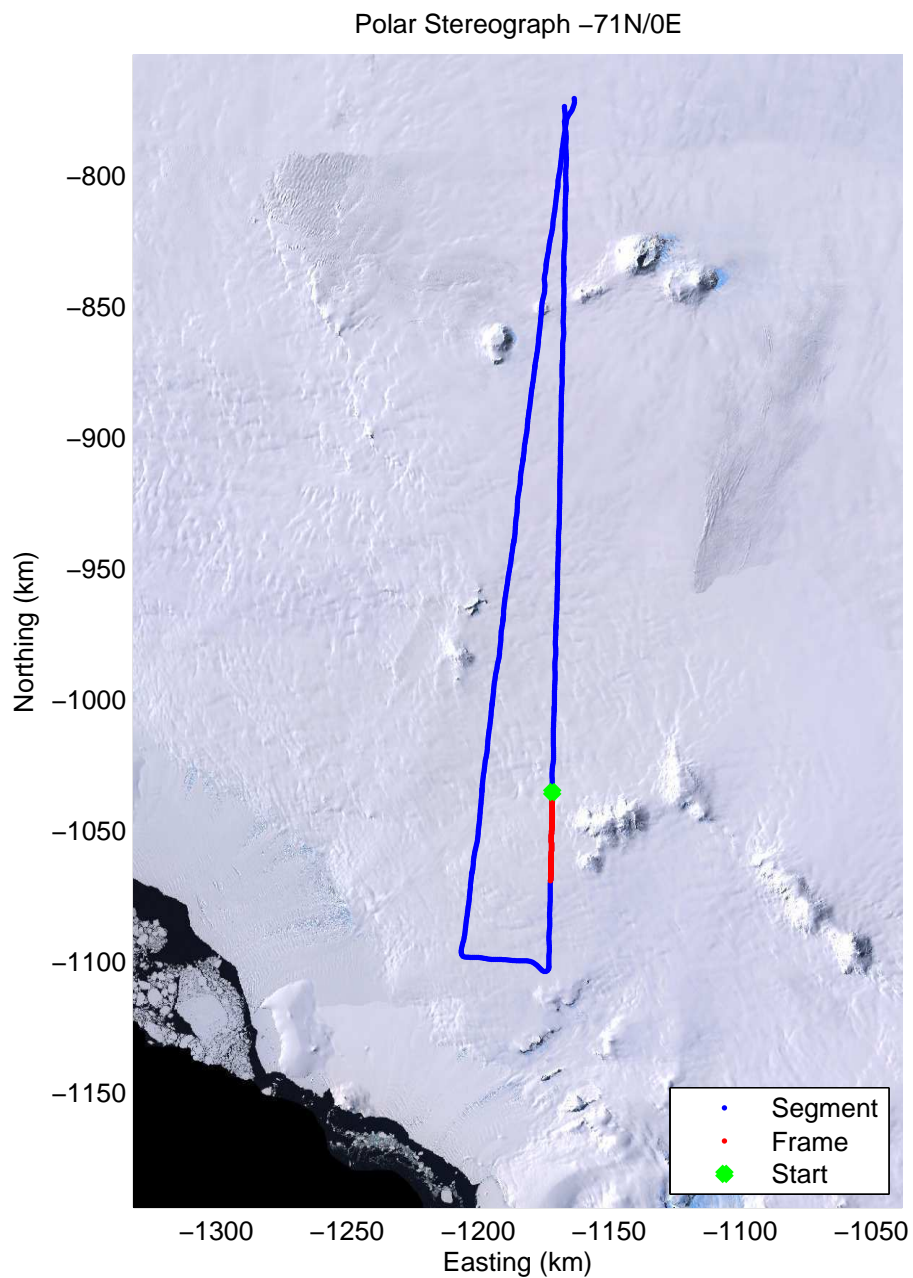

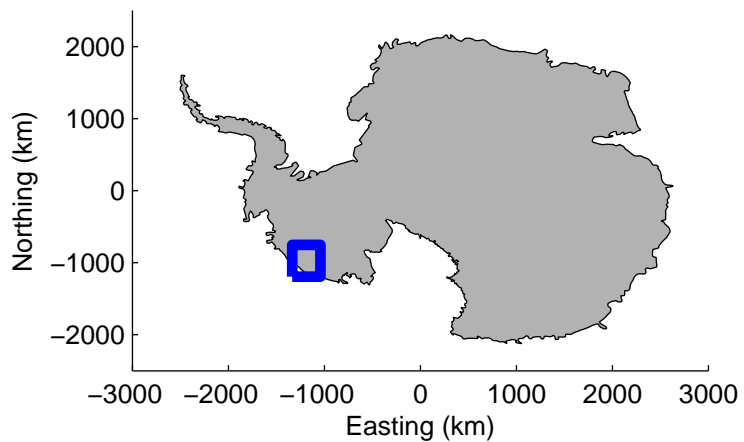
Data Frame ID: 20100119\_01\_008




Data Frame ID: 20100119\_01\_008








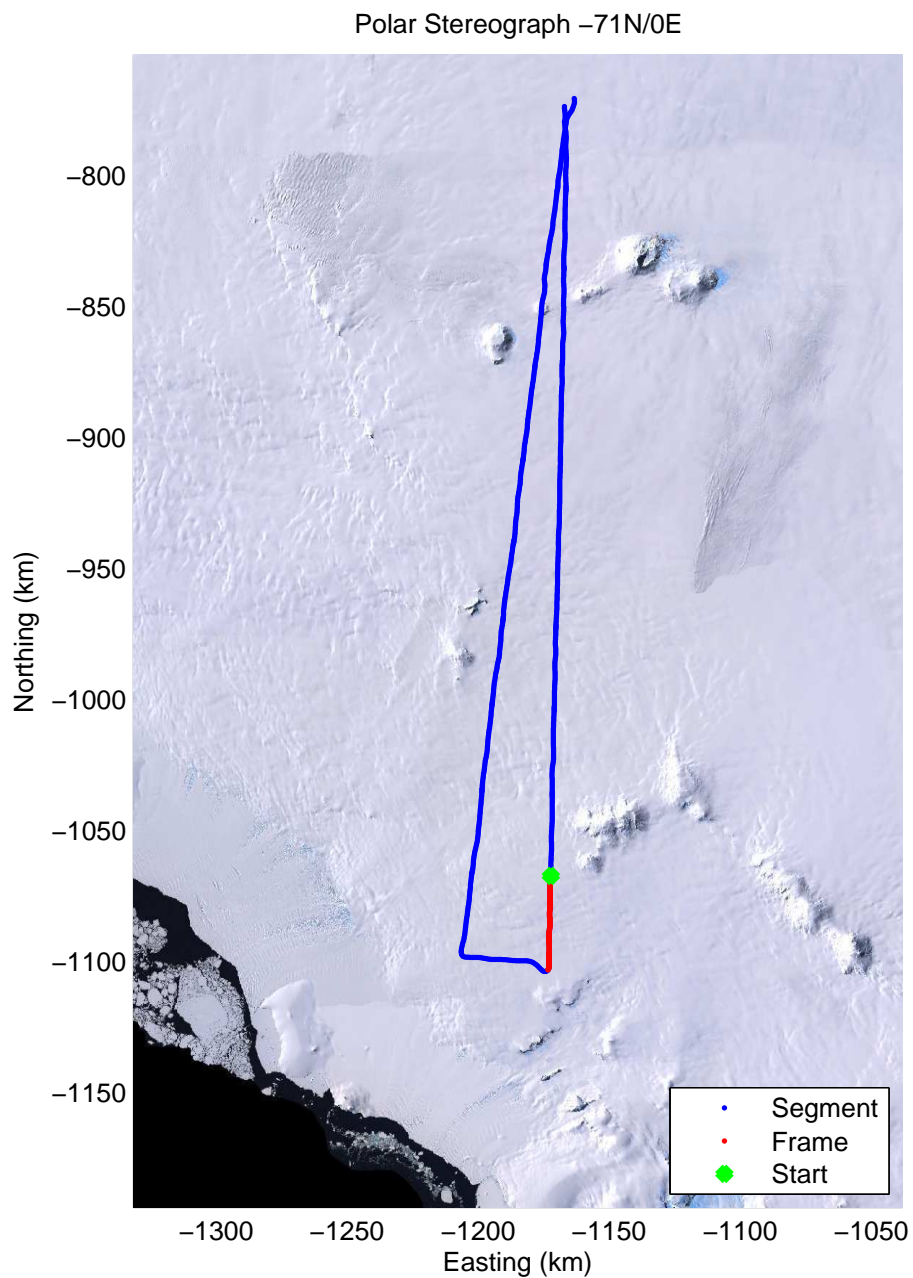

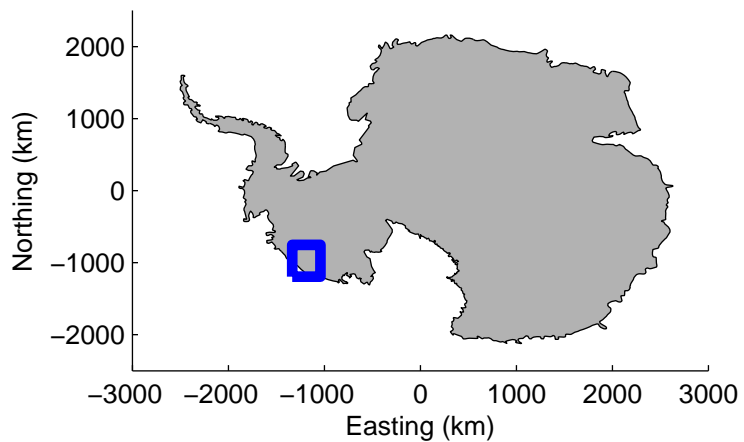
Data Frame ID: 20100119\_01\_009



0.00 km	6.86 km	13.74 km	Distance	20.59 km	27.45 km	34.31 km
75.660 S	75.620 S	75.578 S	Latitude	75.536 S	75.494 S	75.451 S
131.398 W	131.583 W	131.764 W	Longitude	131.944 W	132.120 W	132.297 W

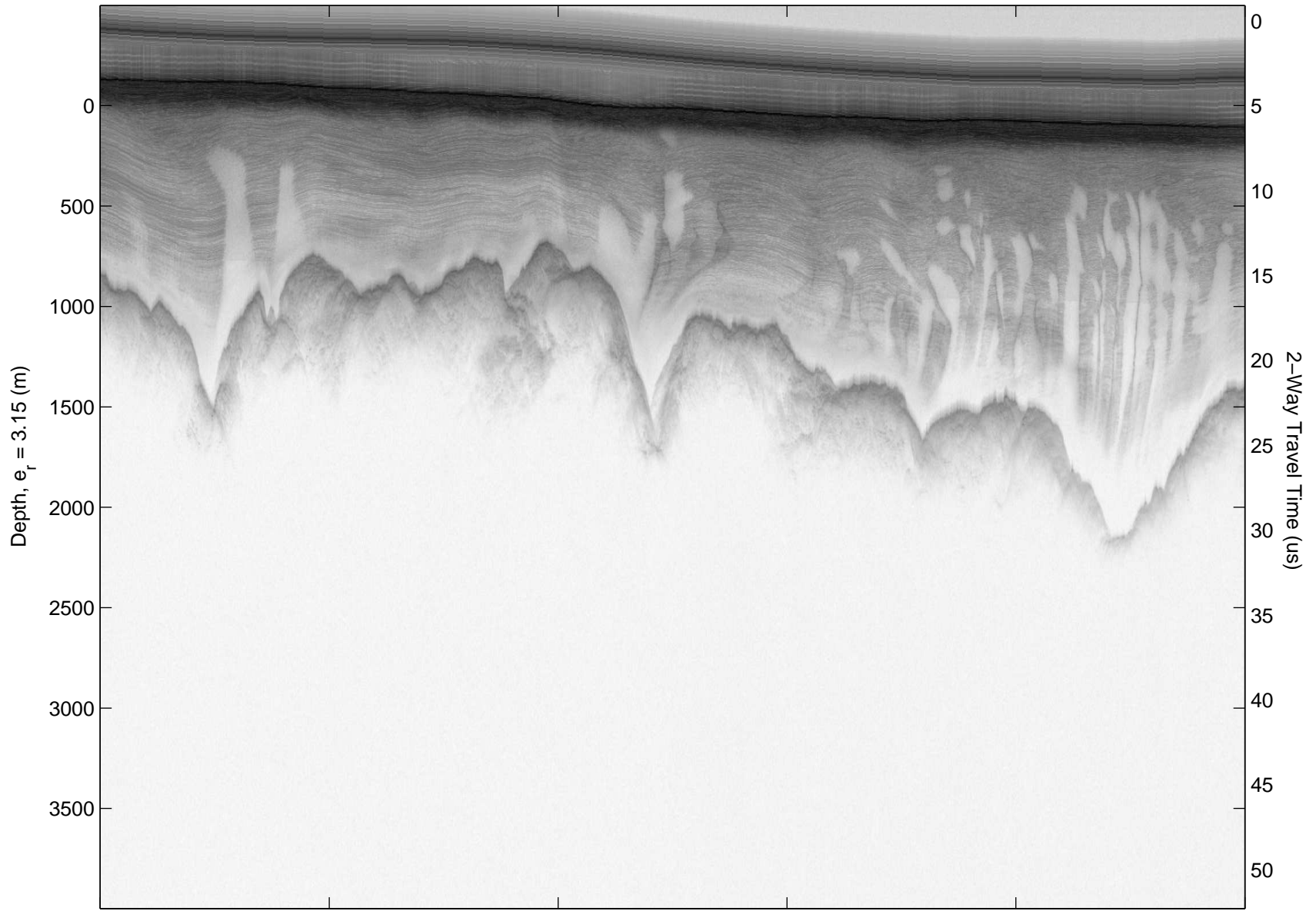
Data Frame ID: 20100119\_01\_009







Data Frame ID: 20100119\_01\_010



0.00 km  
75.464 S  
132.248 W

7.33 km  
75.418 S  
132.435 W

14.64 km  
75.373 S  
132.620 W


Distance  
Latitude  
Longitude

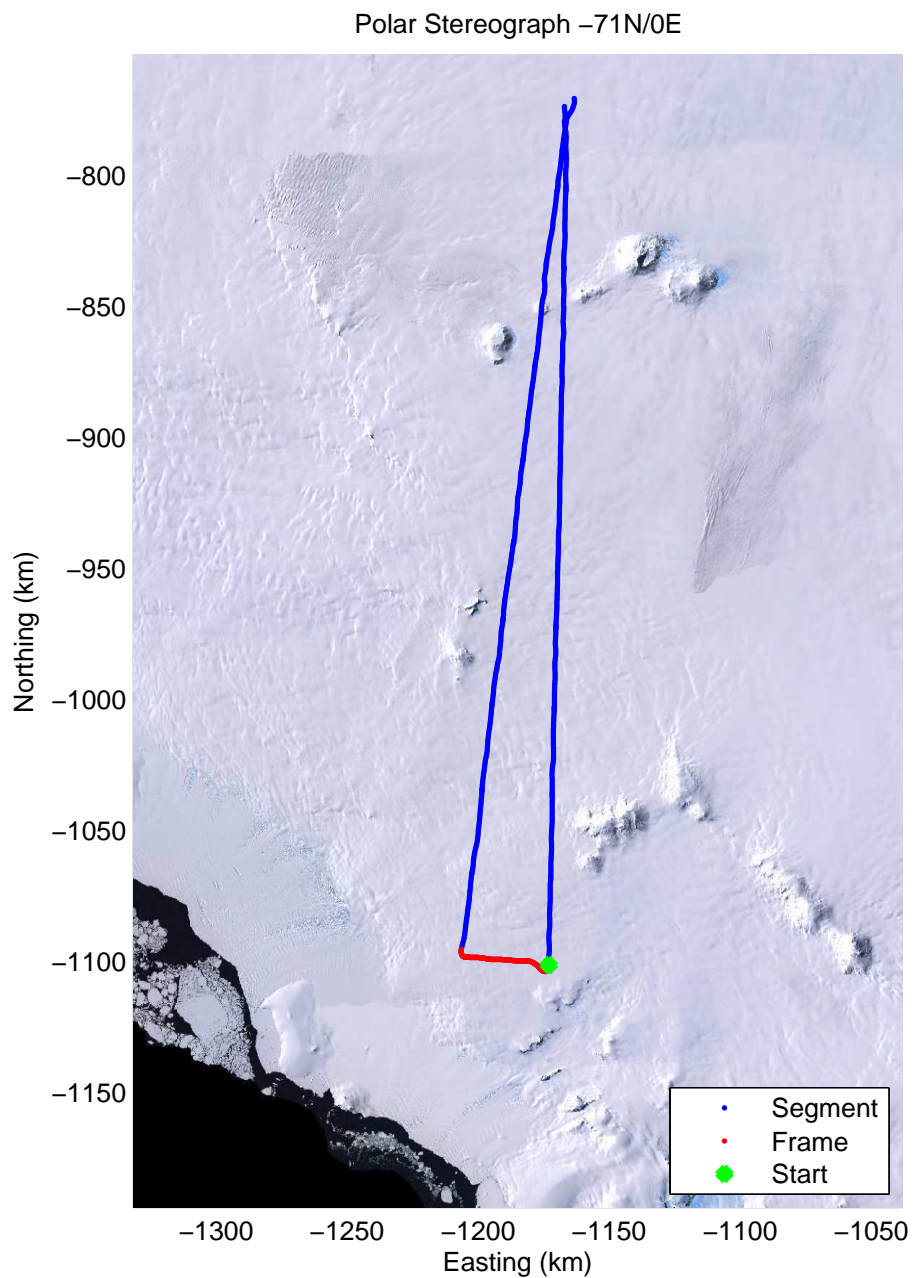

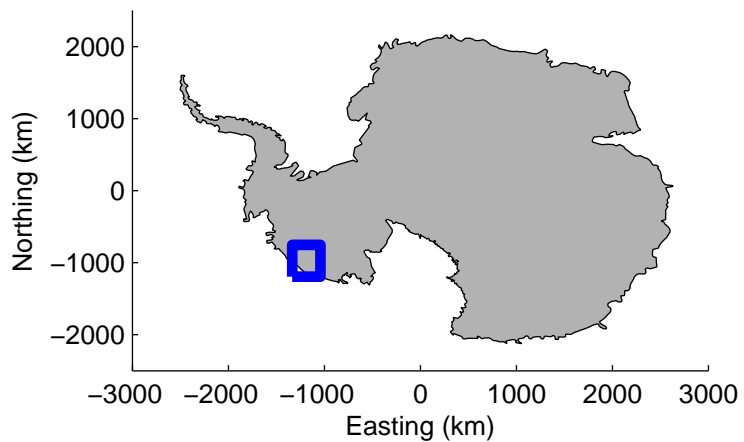
21.95 km  
75.328 S  
132.805 W

29.27 km  
75.283 S  
132.995 W


36.57 km  
75.236 S  
133.168 W

Data Frame ID: 20100119\_01\_010






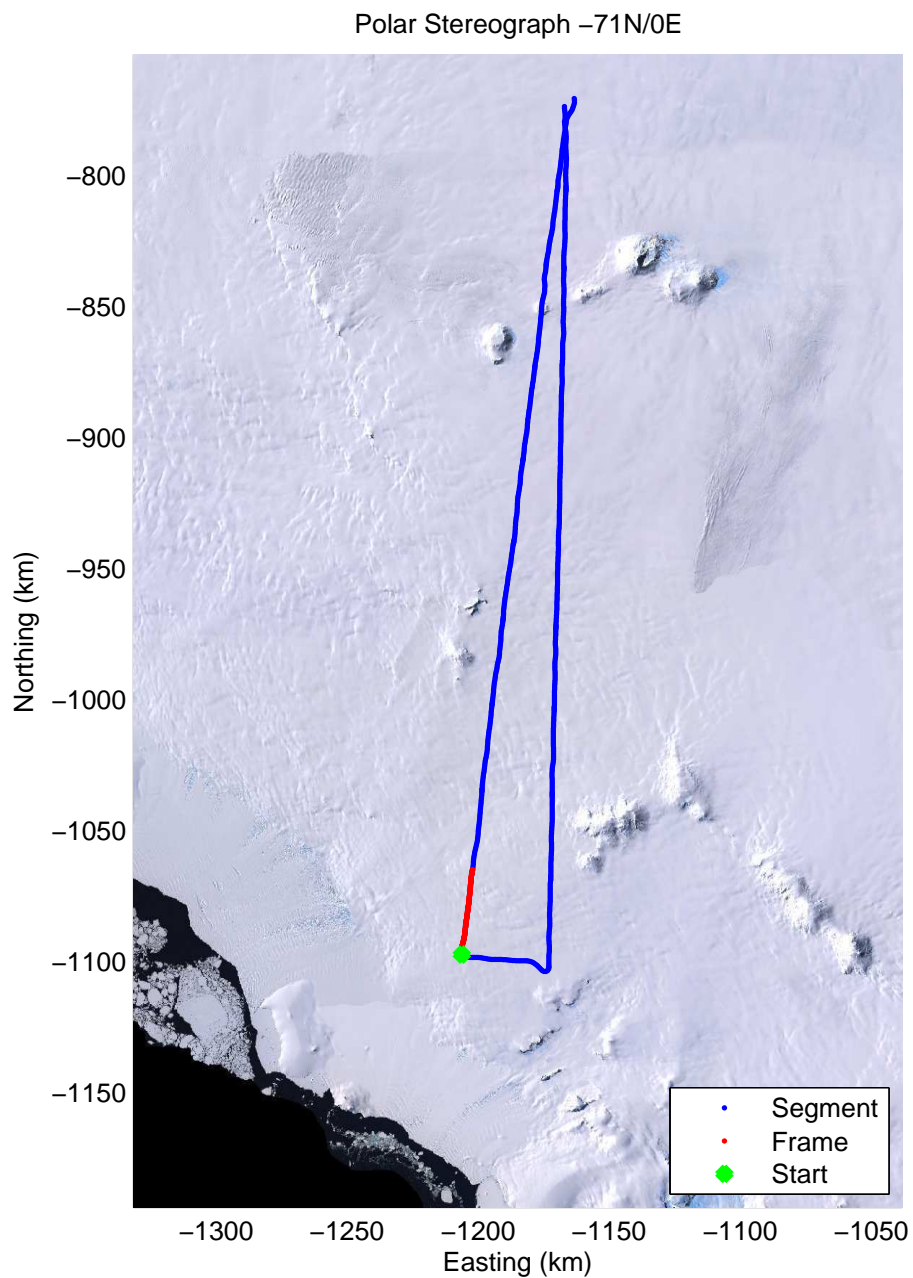

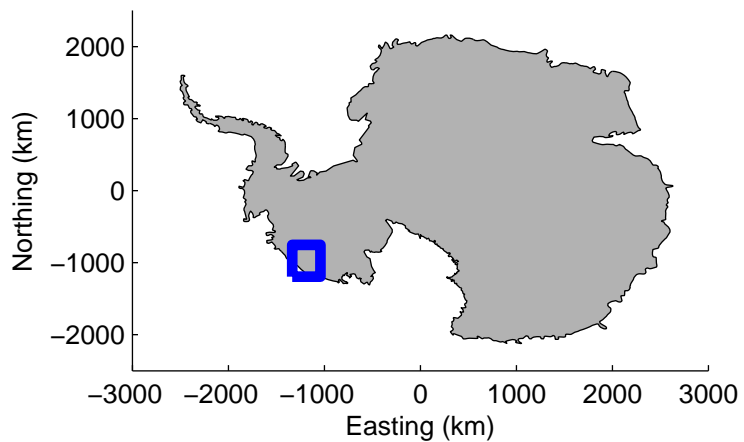
Data Frame ID: 20100119\_01\_011



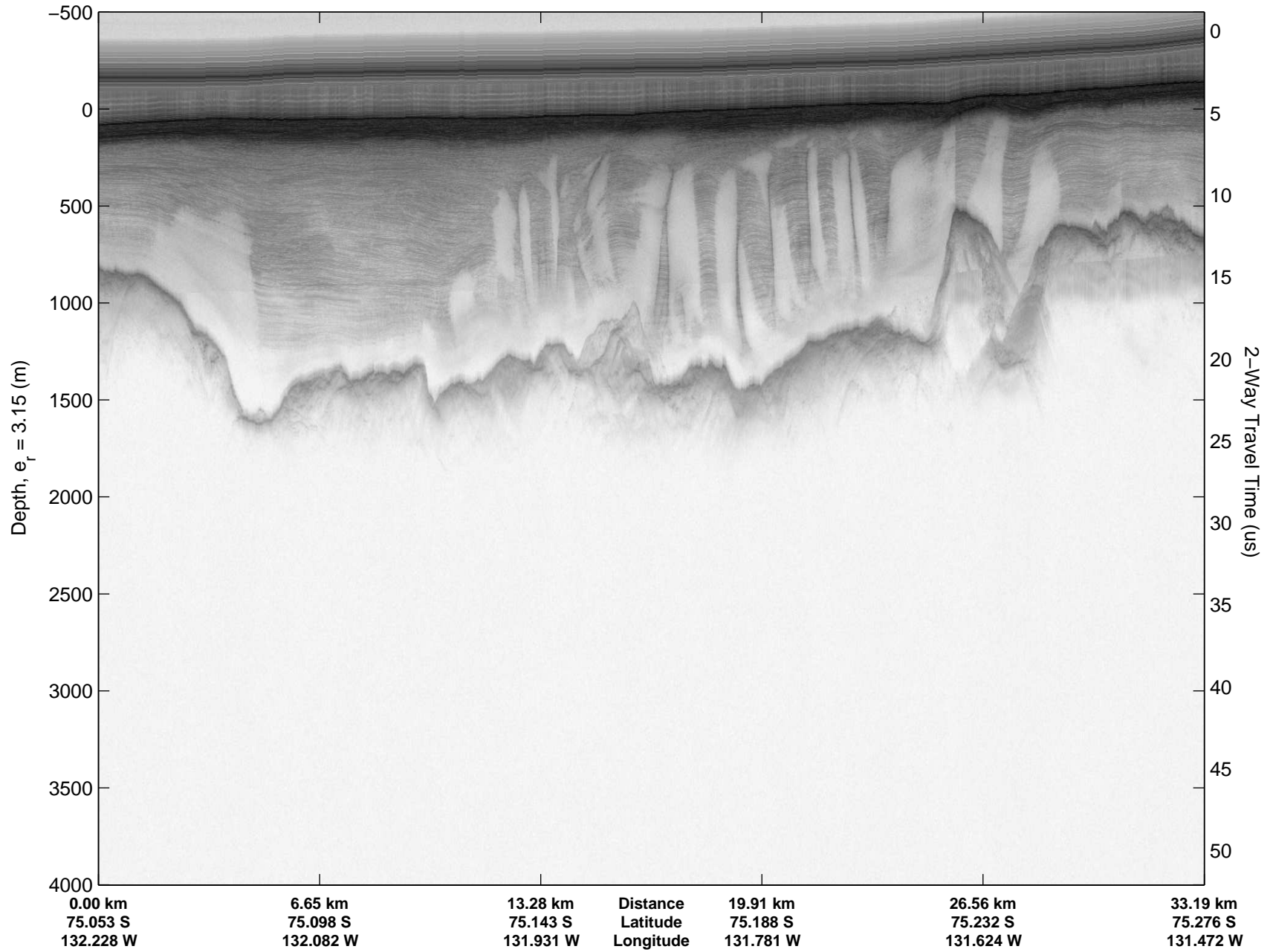


Data Frame ID: 20100119\_01\_011






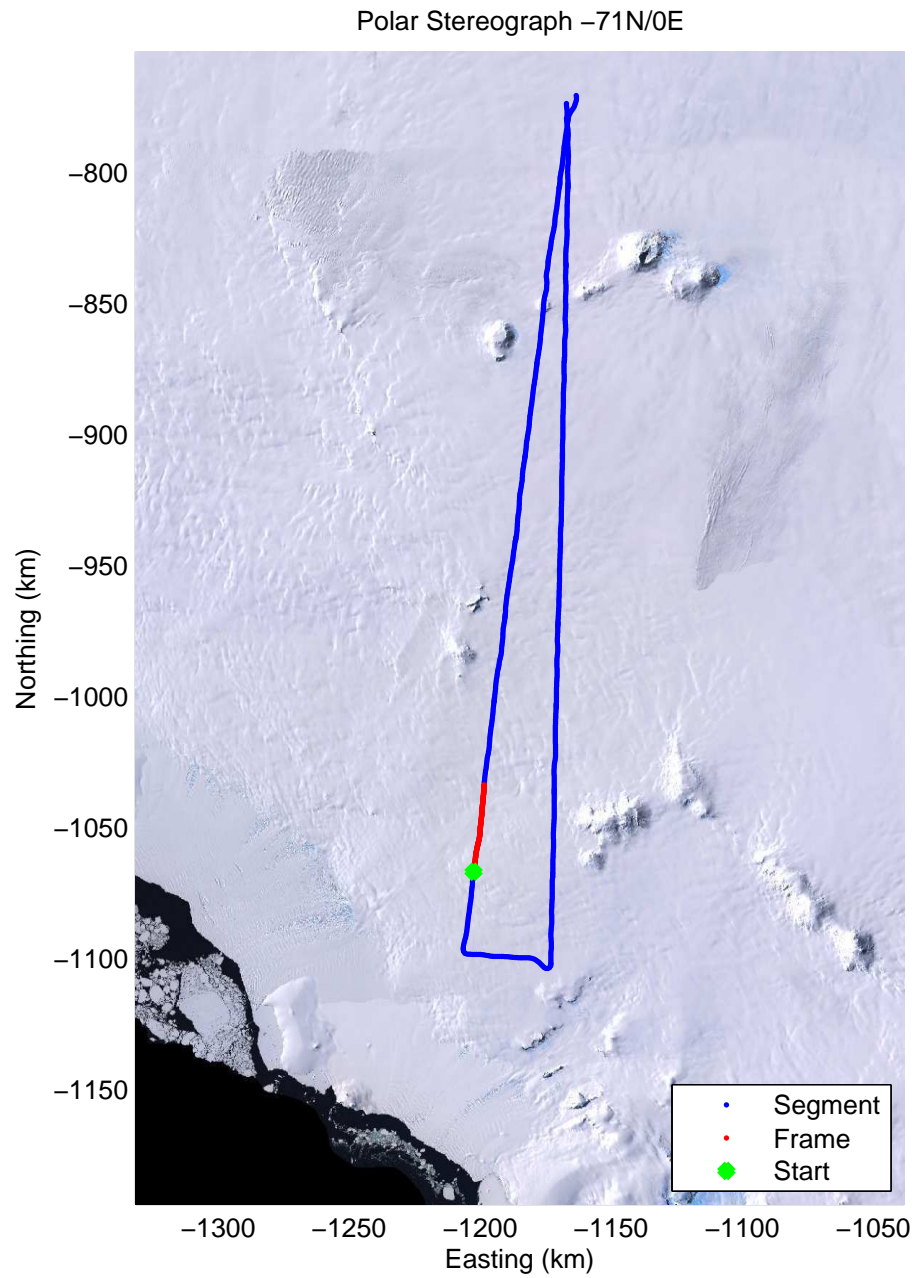
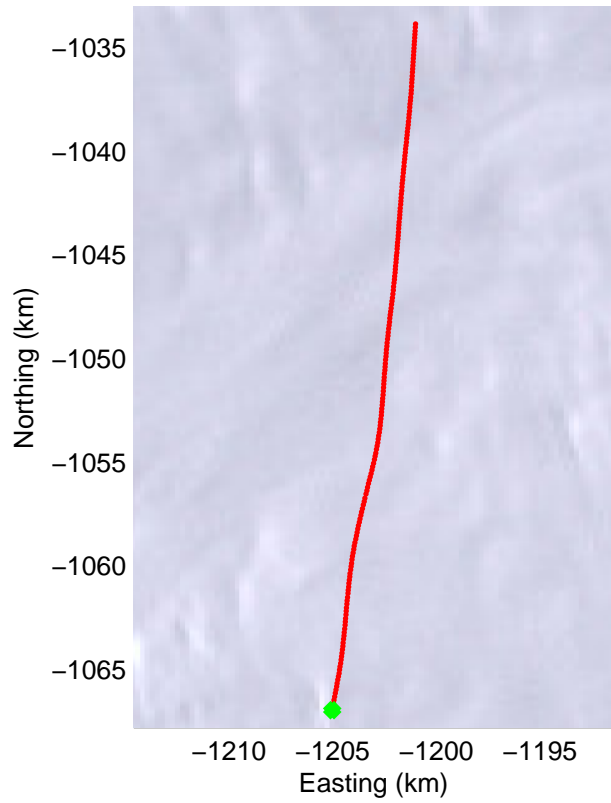
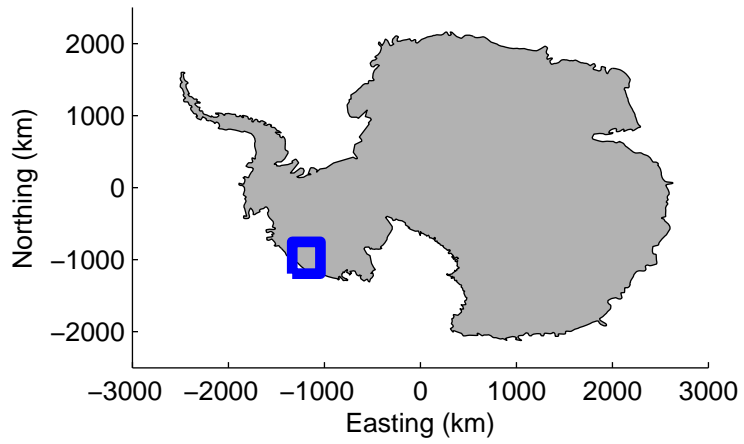
Data Frame ID: 20100119\_01\_012



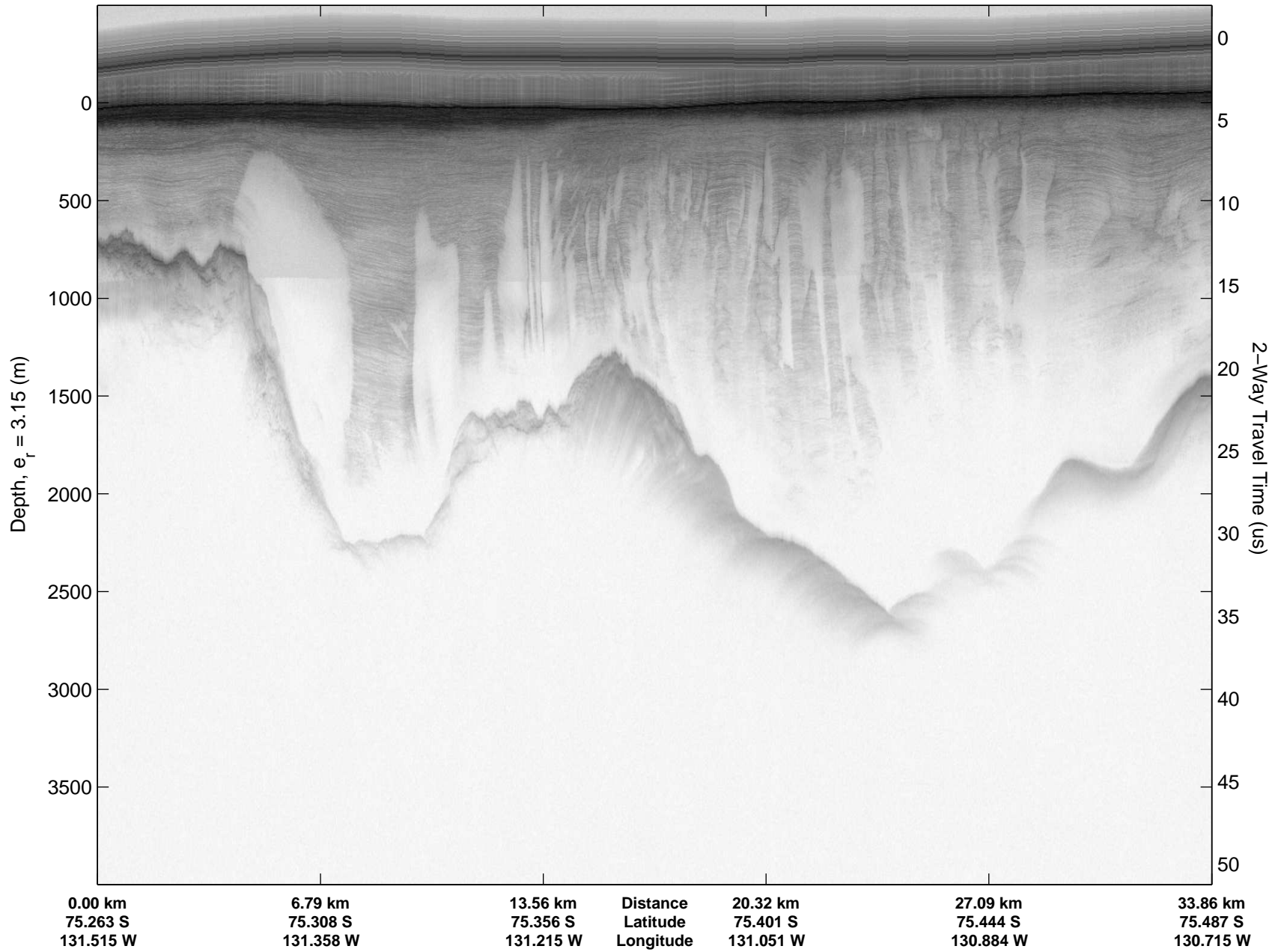
Data Frame ID: 20100119\_01\_012






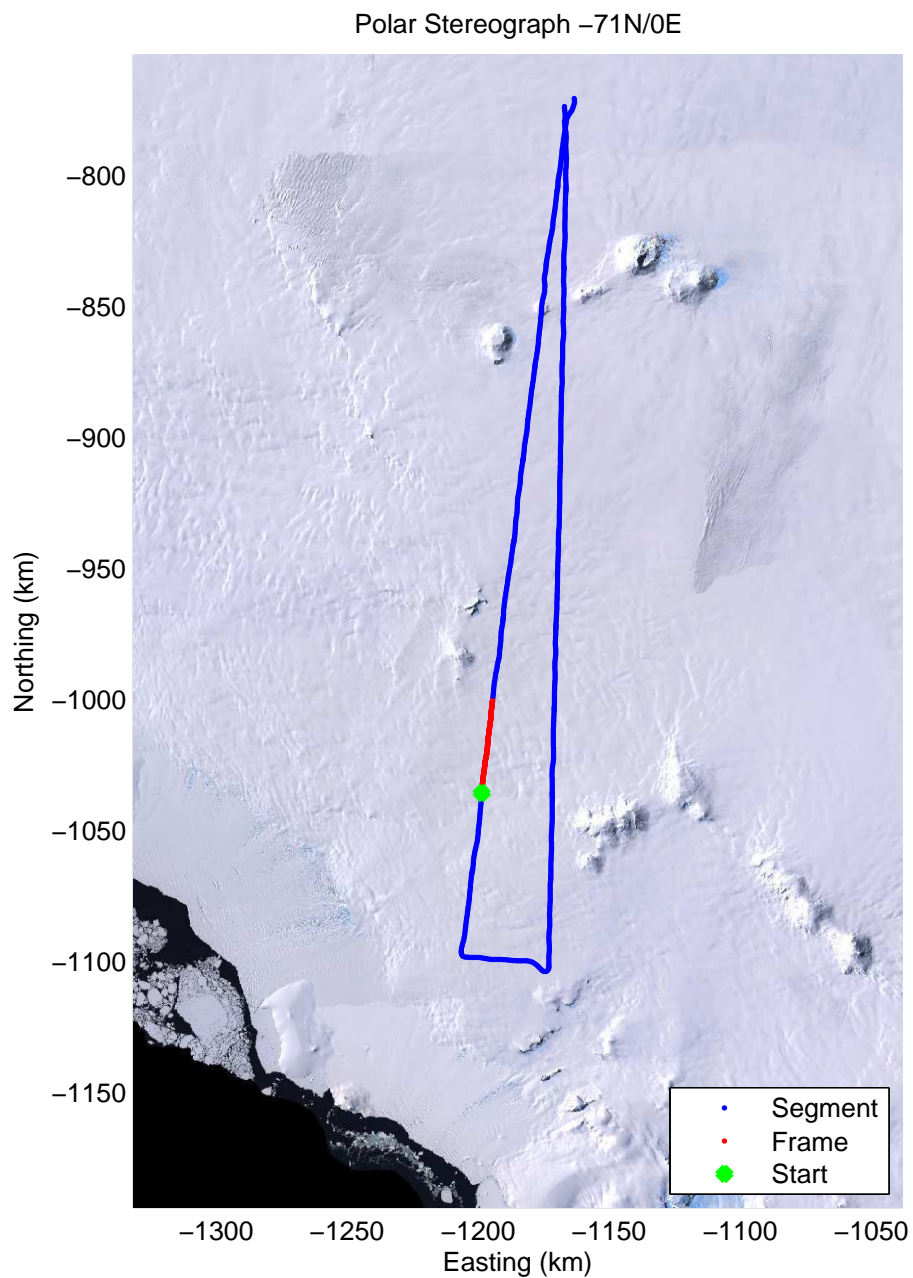
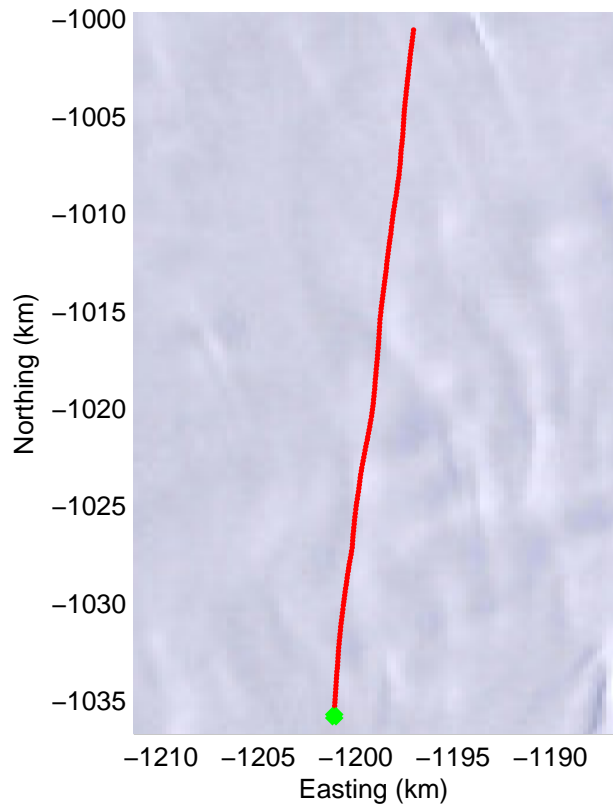
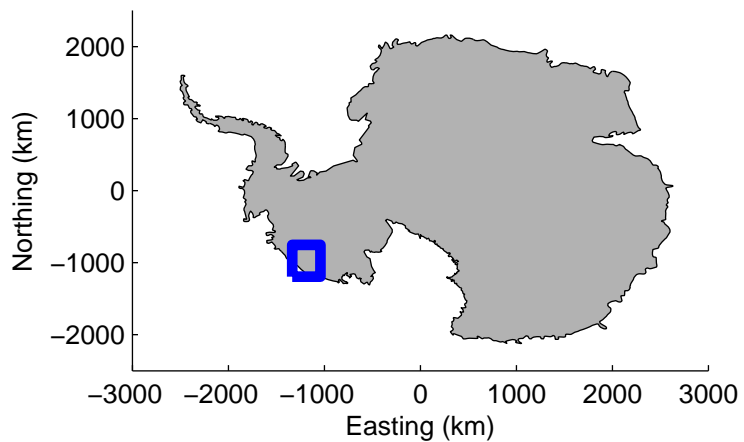


Data Frame ID: 20100119\_01\_013



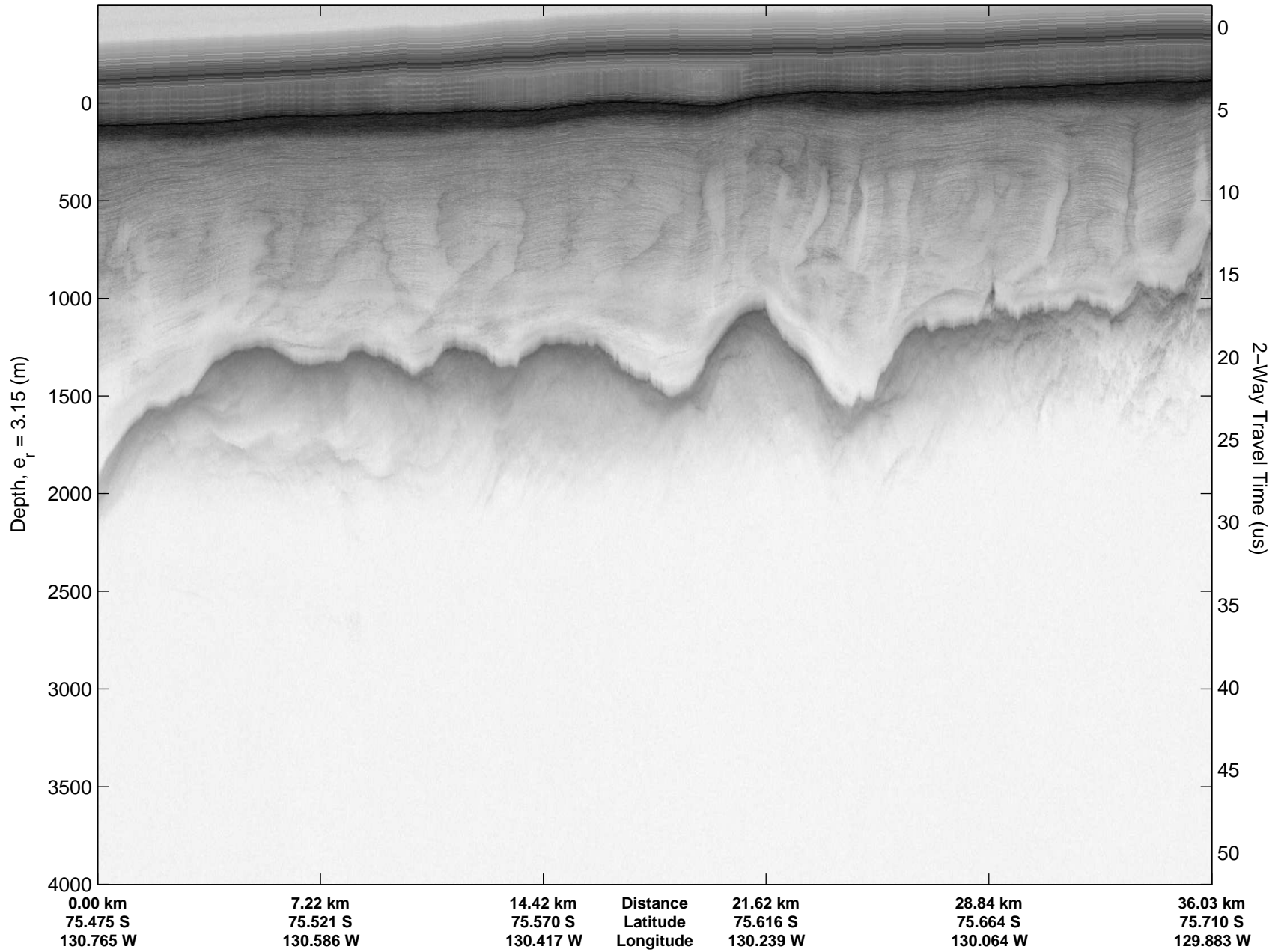
Data Frame ID: 20100119\_01\_013






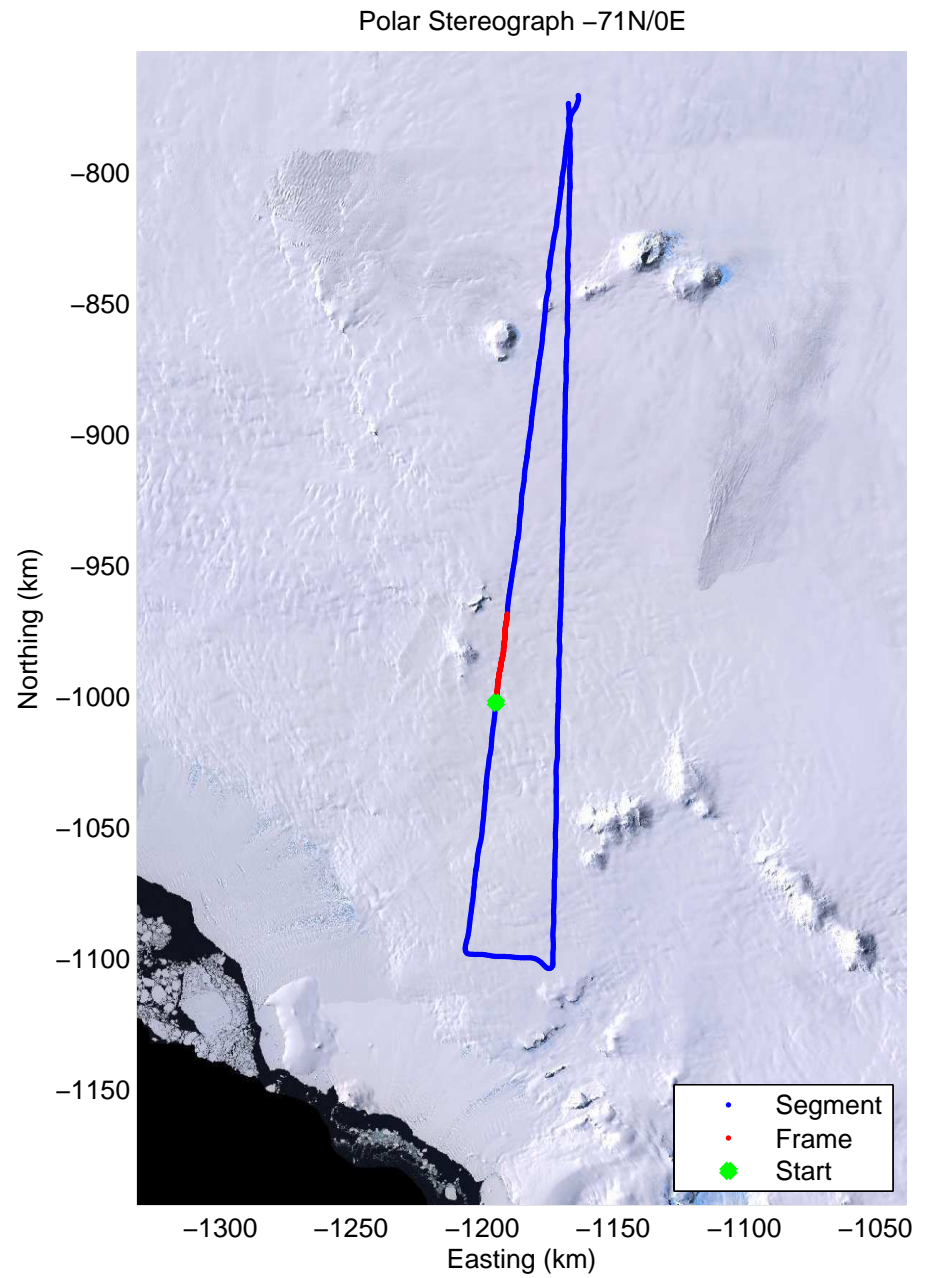
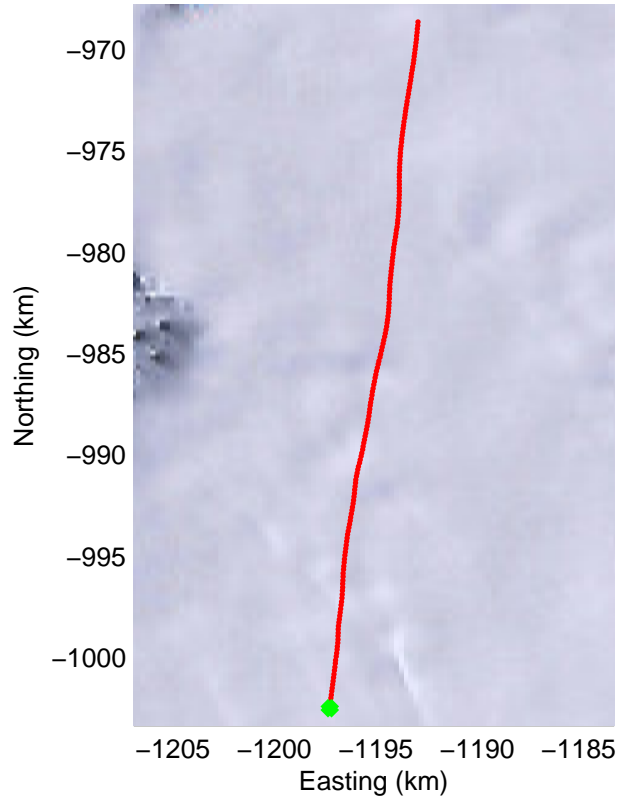
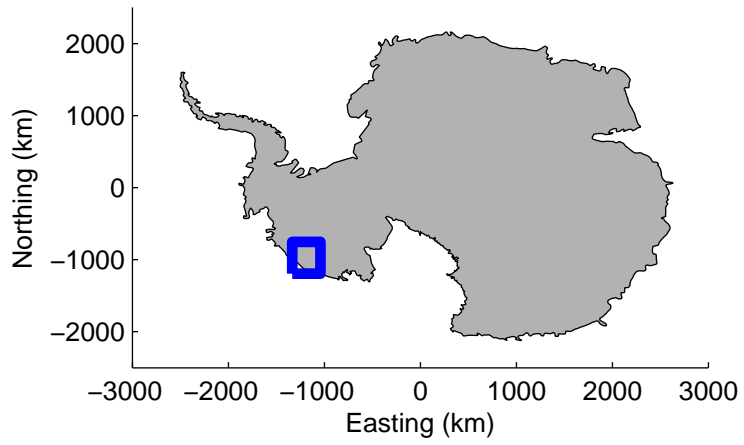


Data Frame ID: 20100119\_01\_014

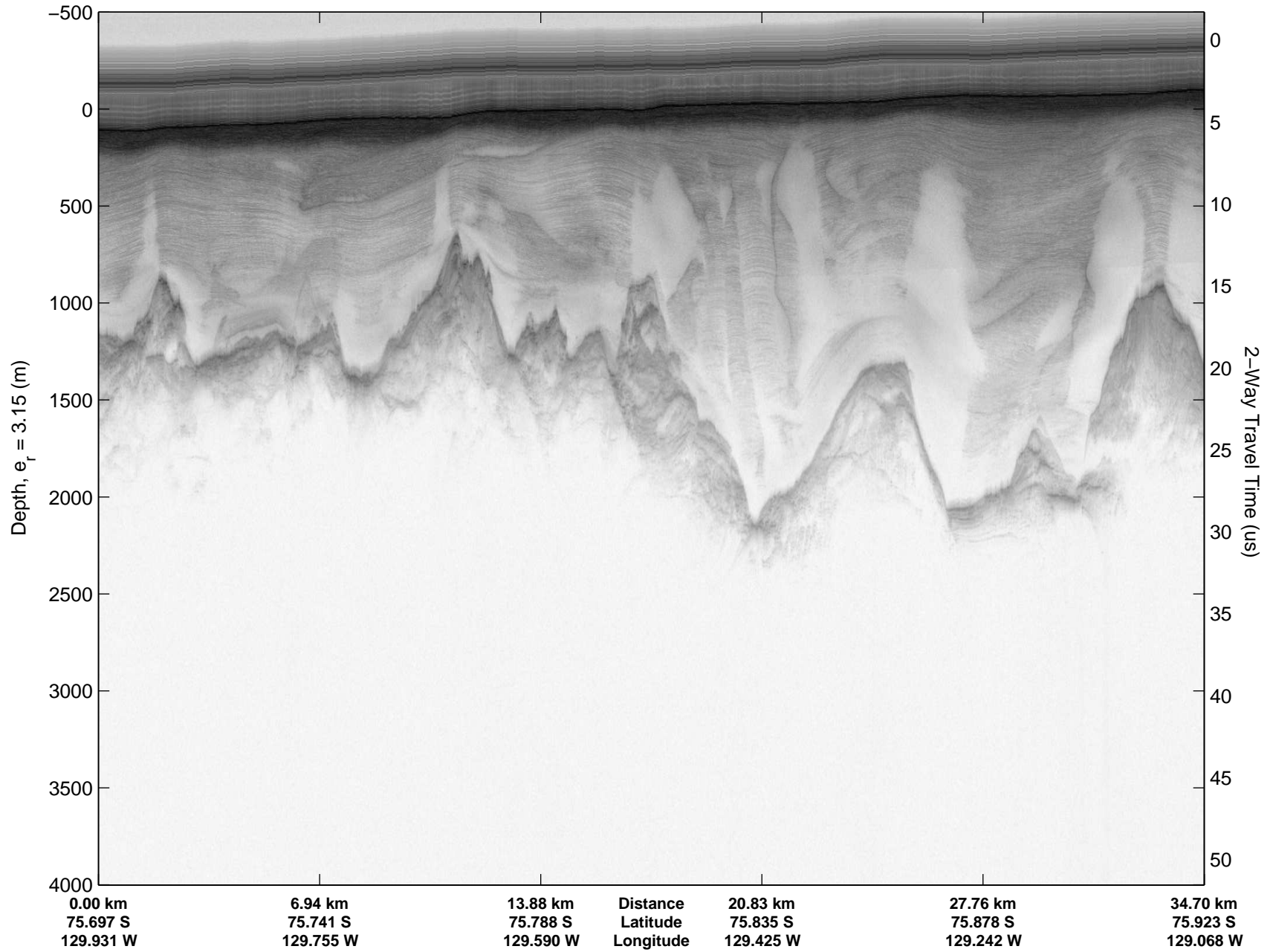


Data Frame ID: 20100119\_01\_014



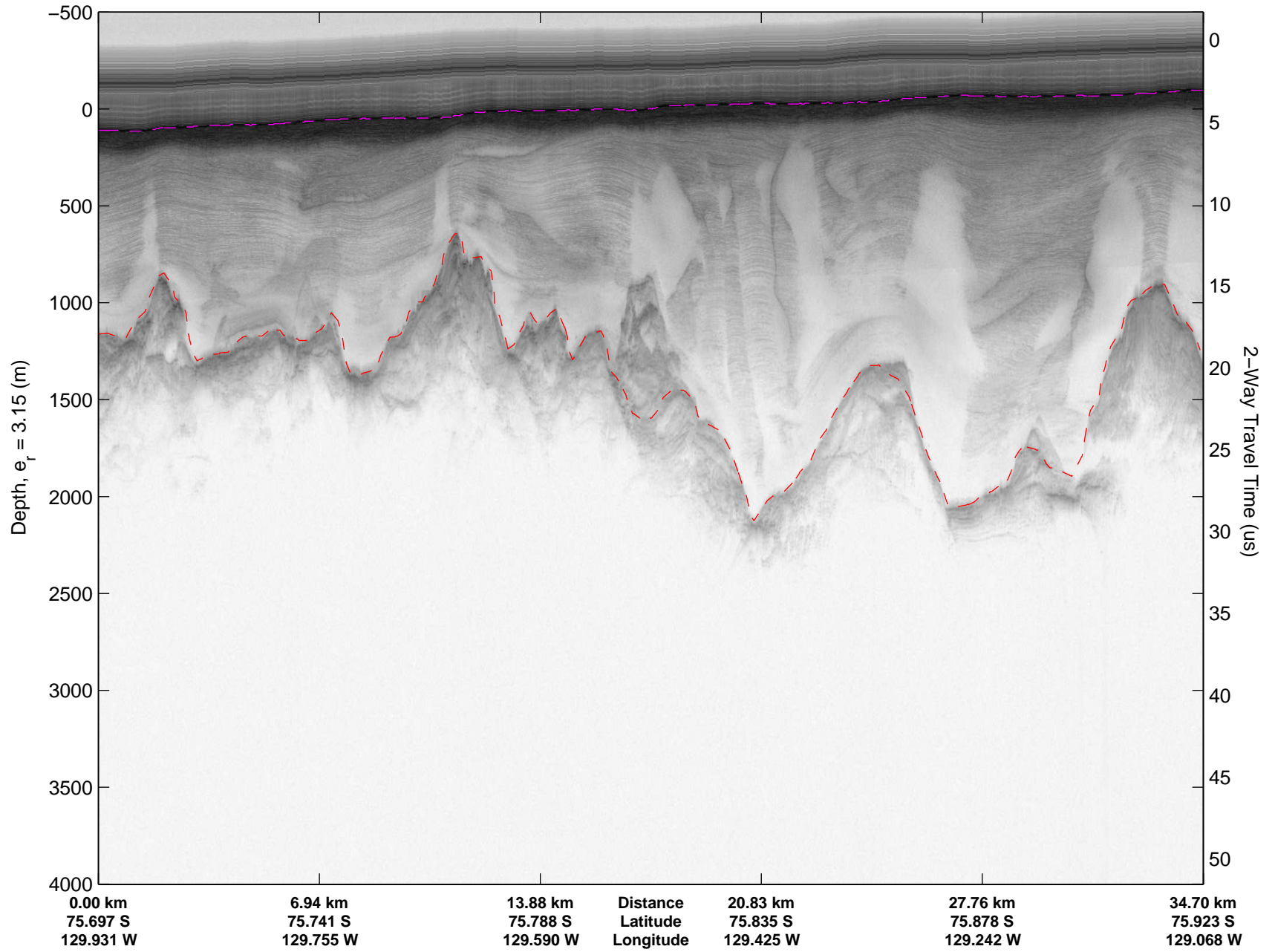


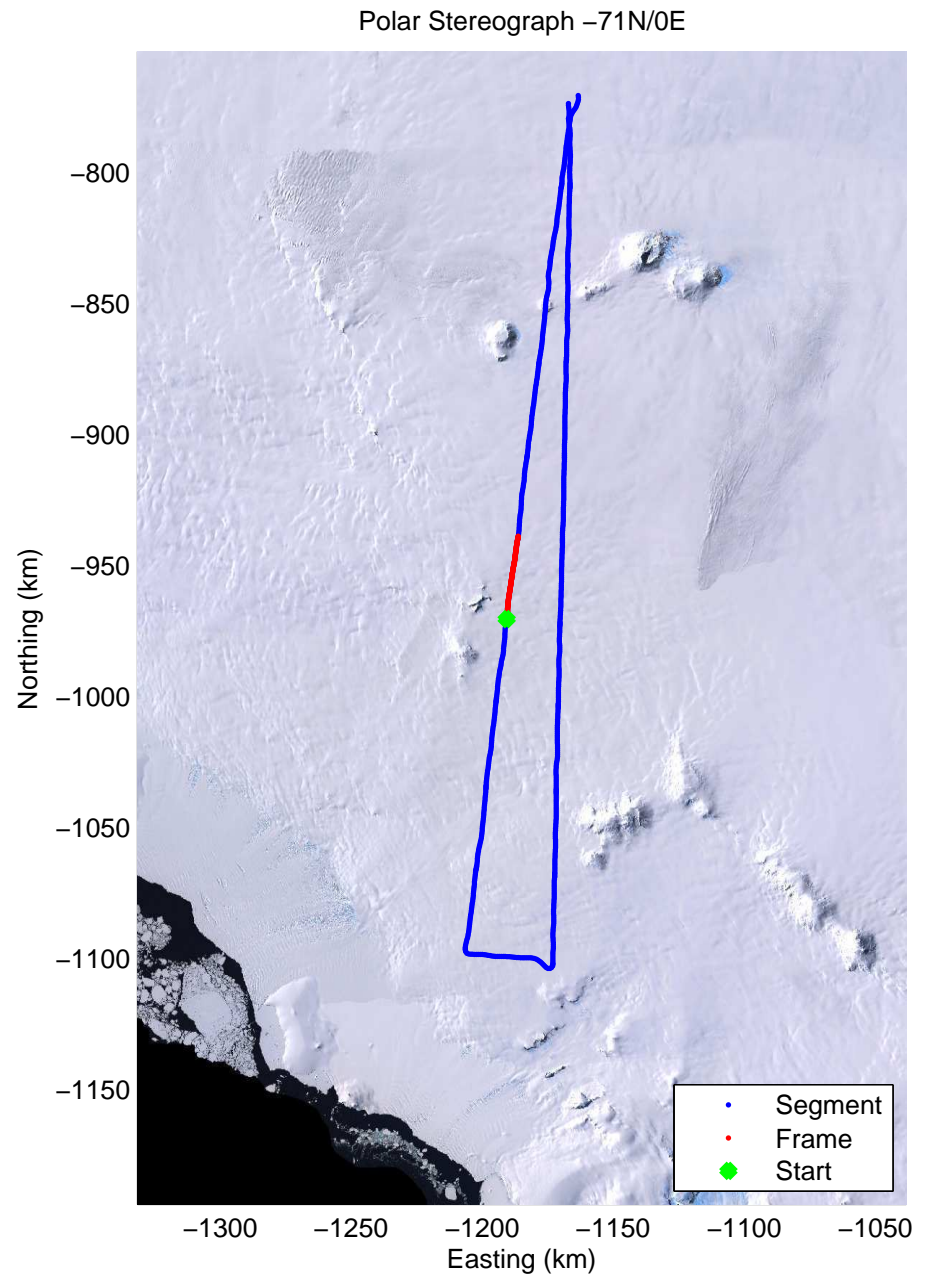

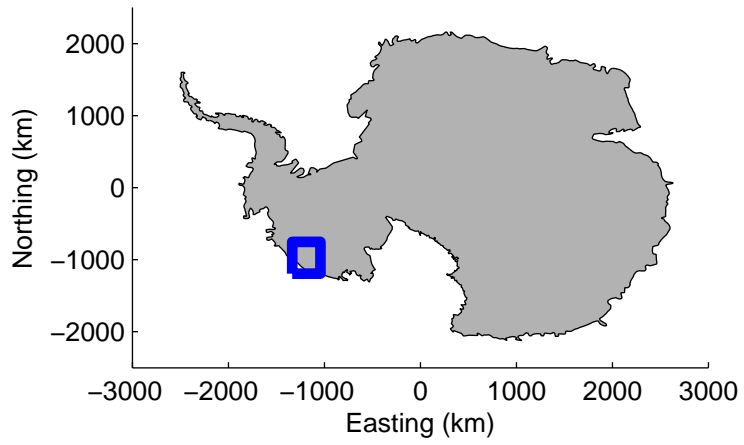
Data Frame ID: 20100119\_01\_015



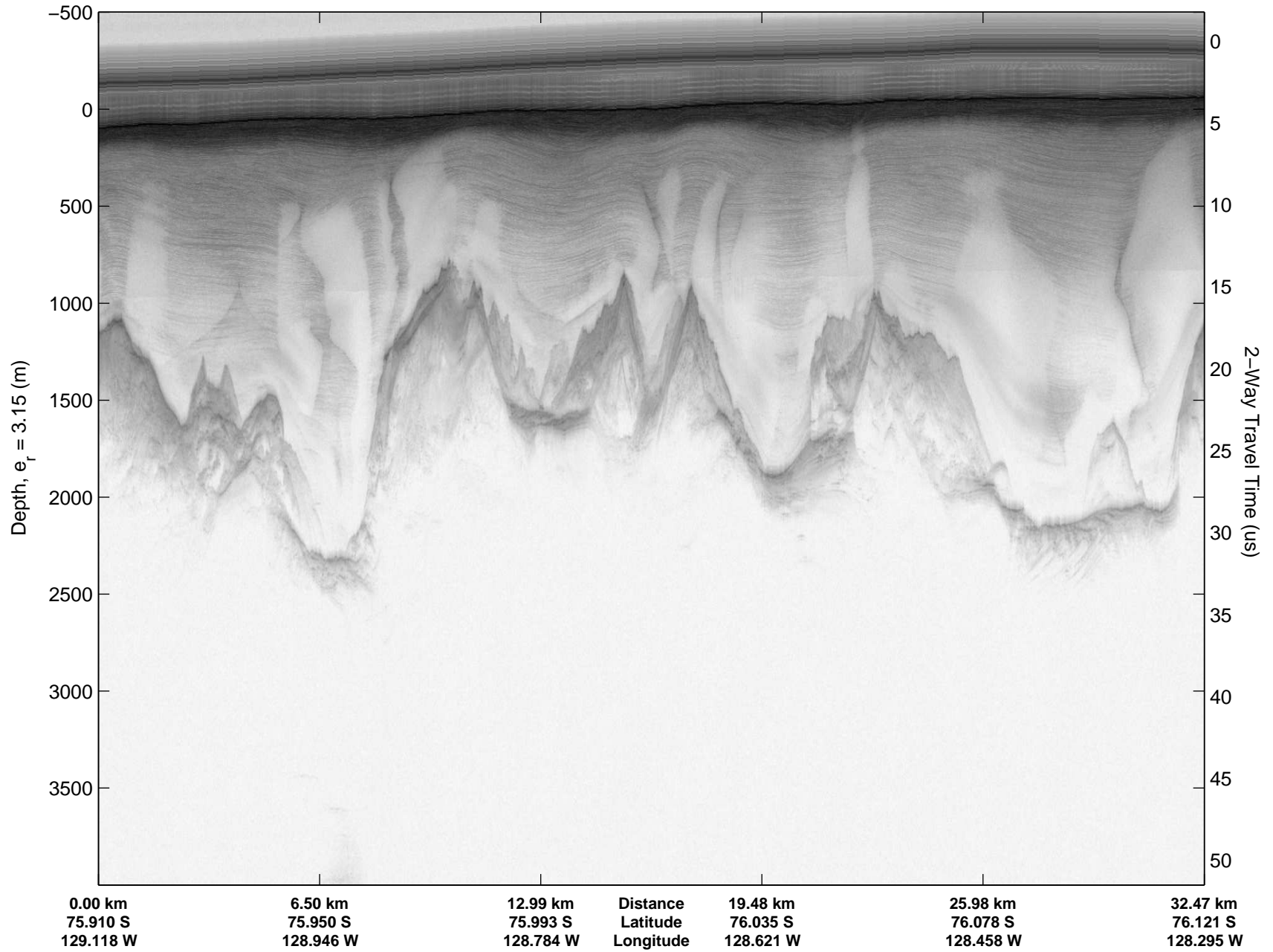


Data Frame ID: 20100119\_01\_015

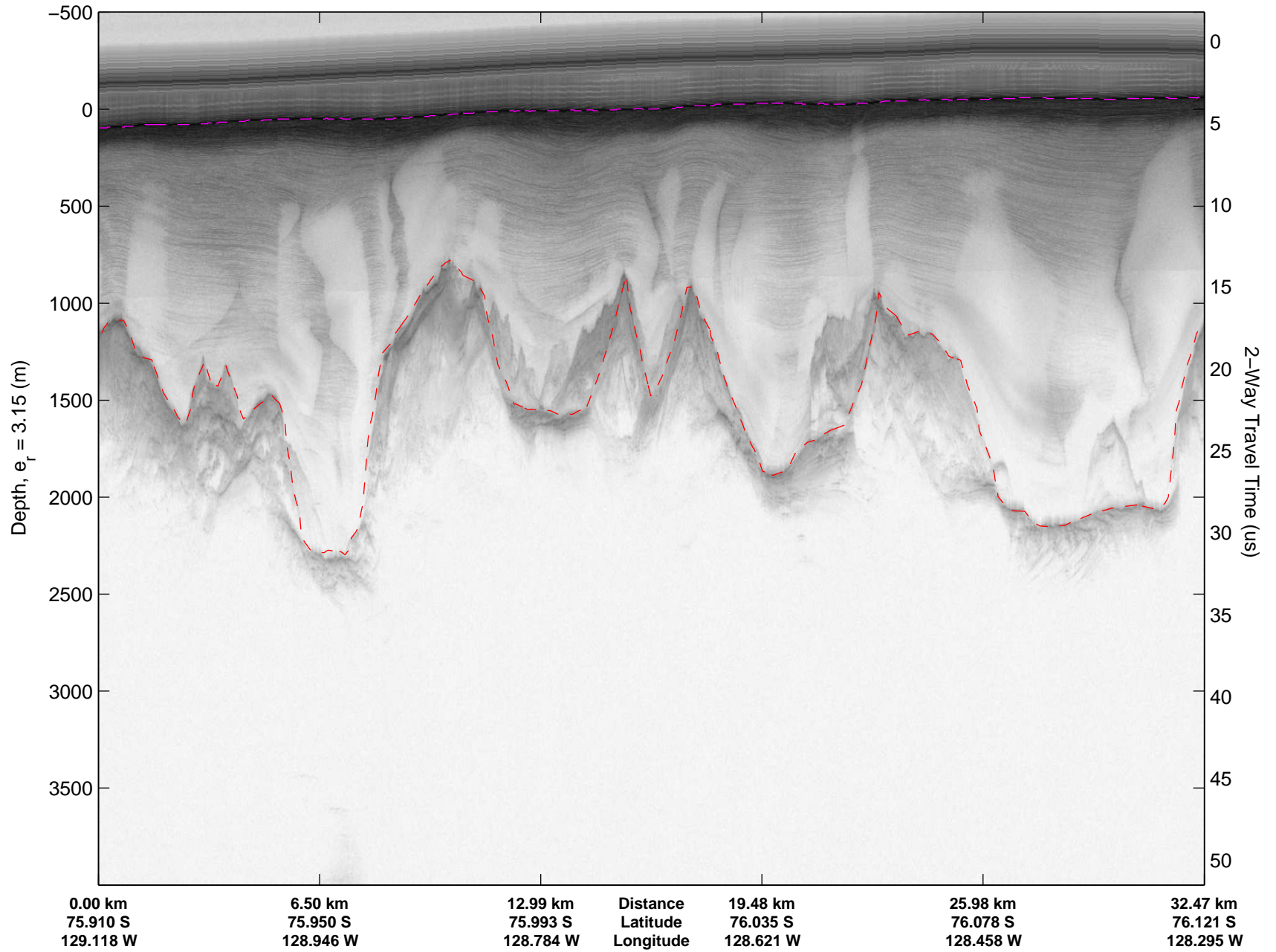




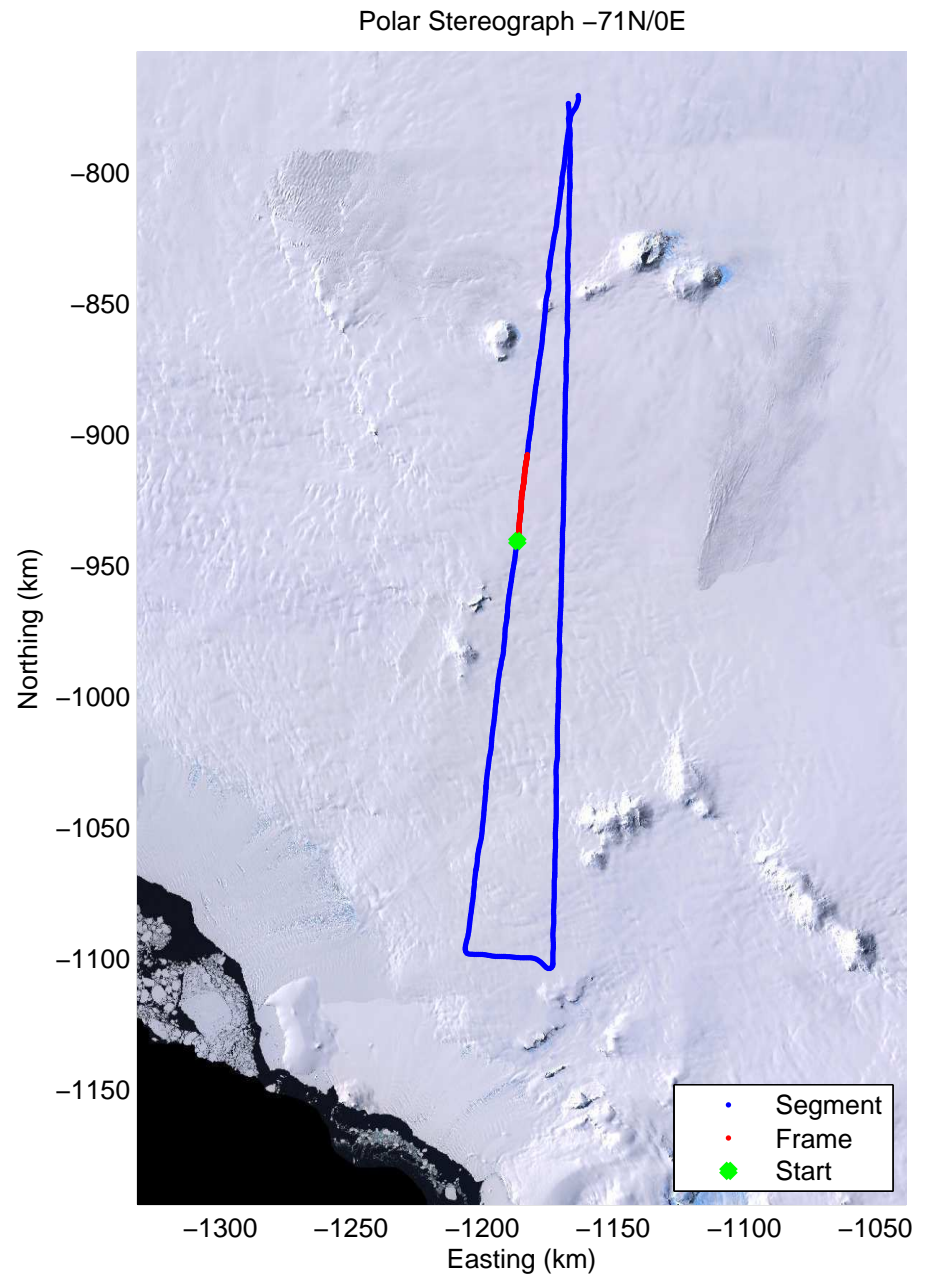

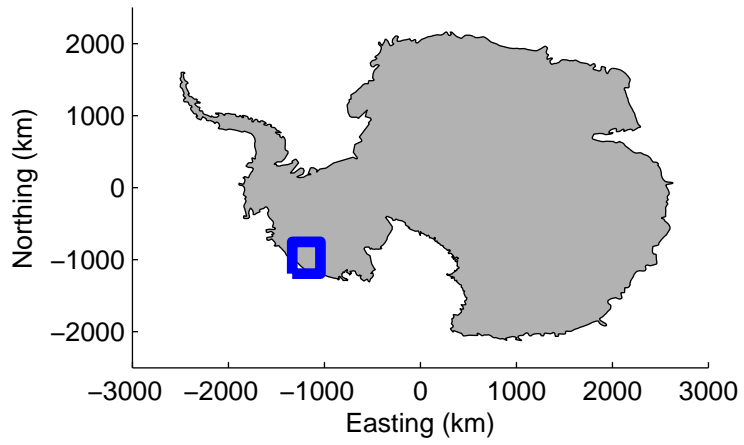
Data Frame ID: 20100119\_01\_016




Data Frame ID: 20100119\_01\_016



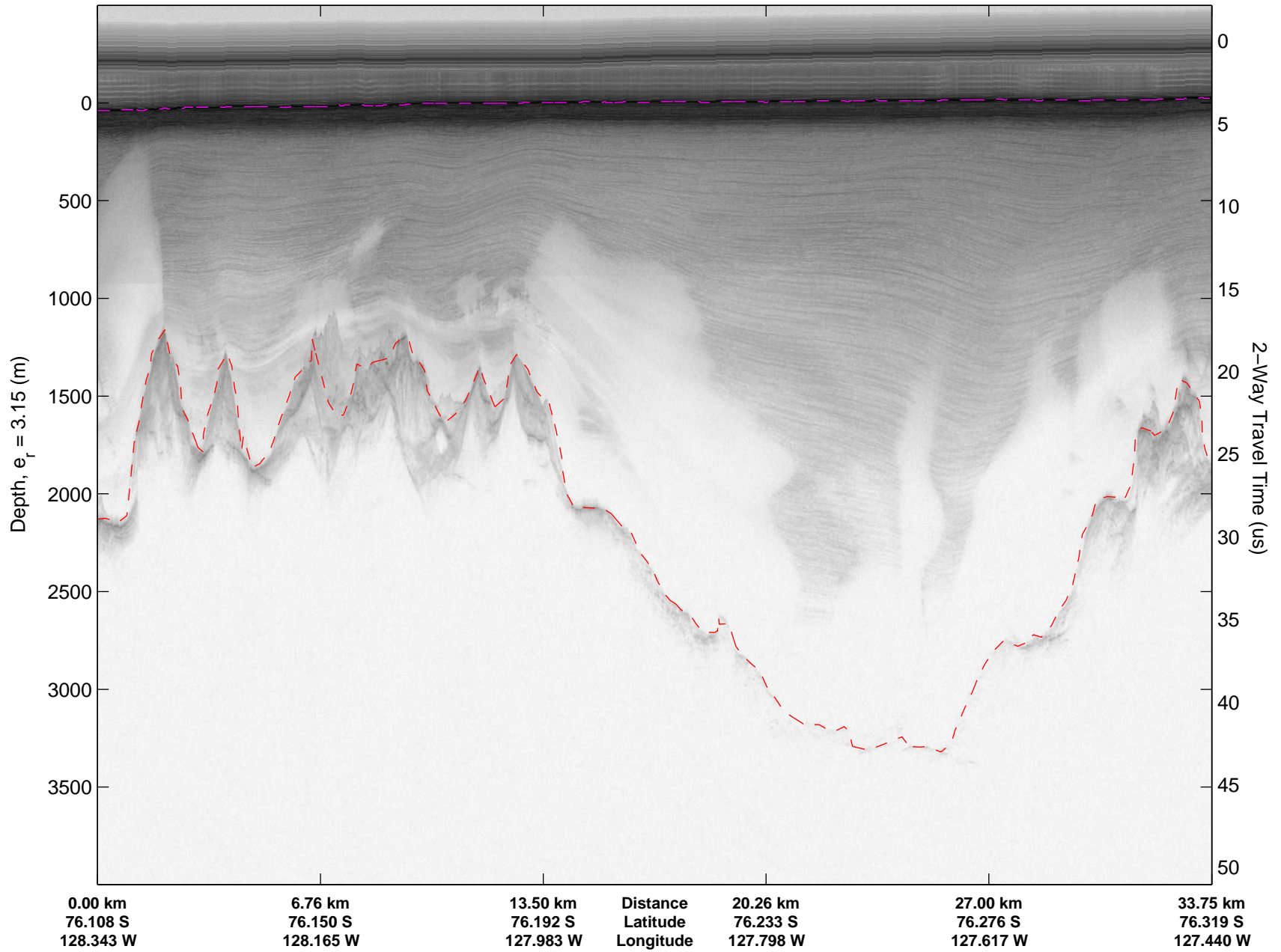


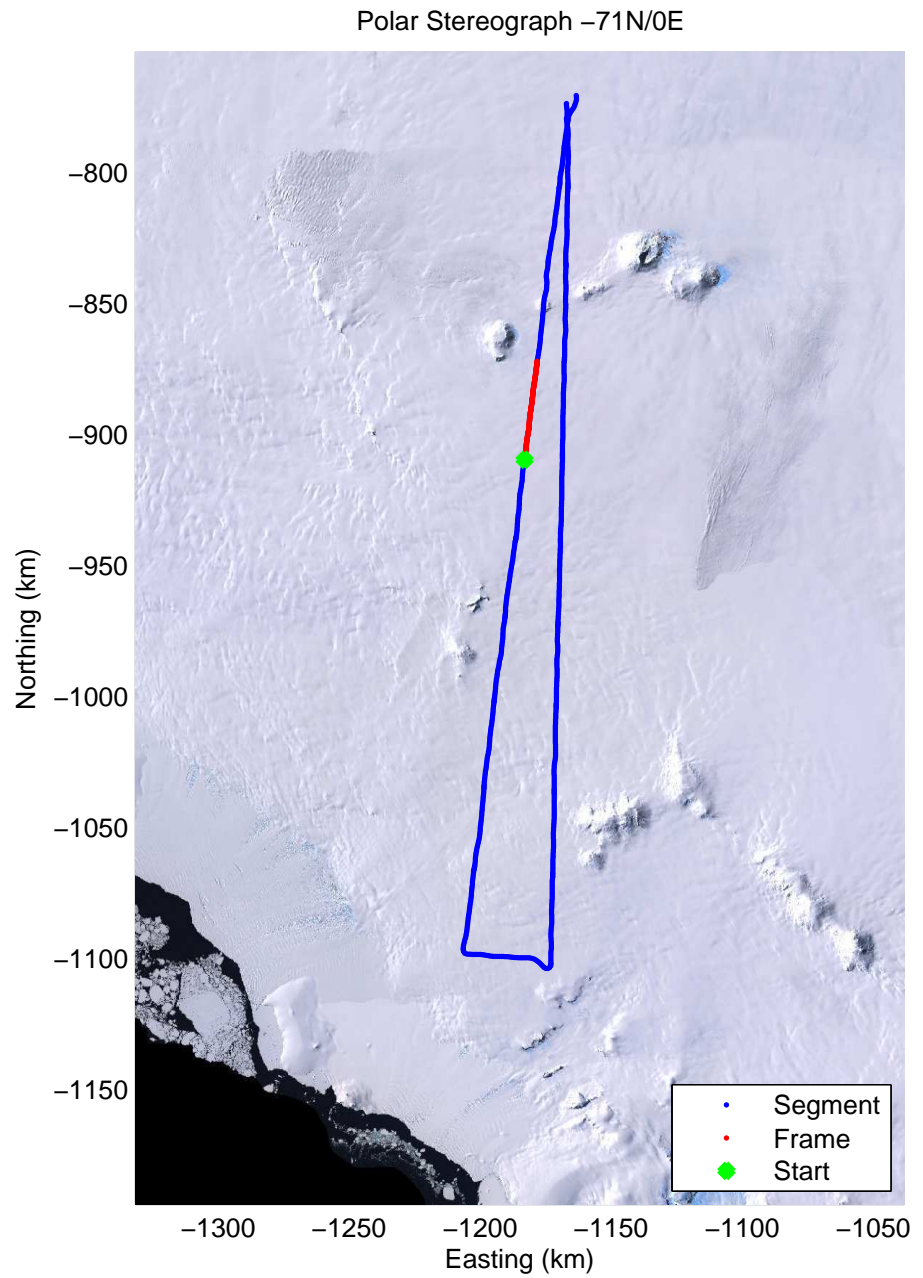
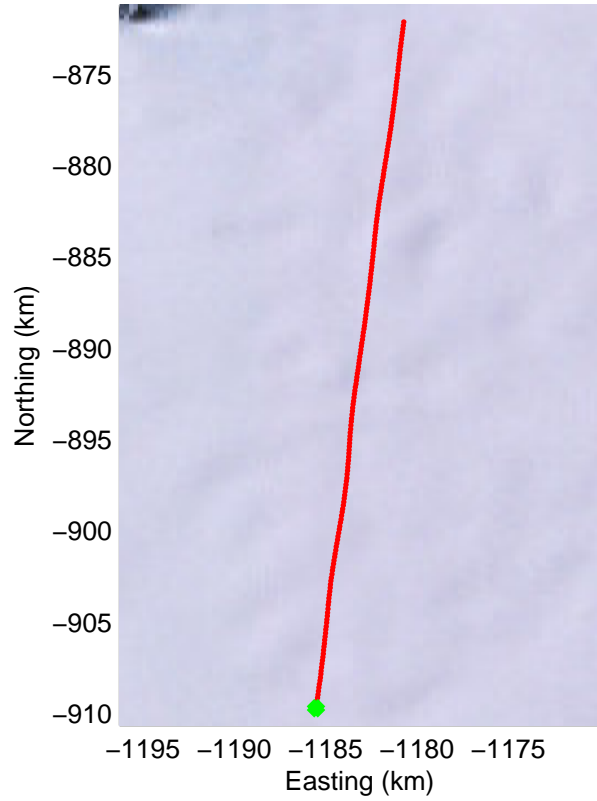
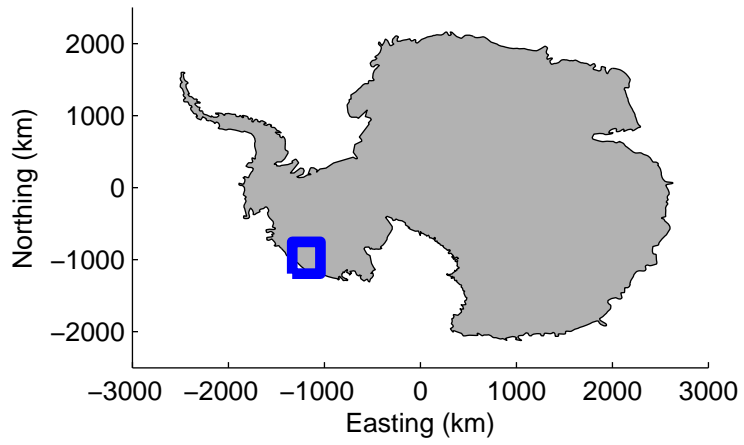


Data Frame ID: 20100119\_01\_017



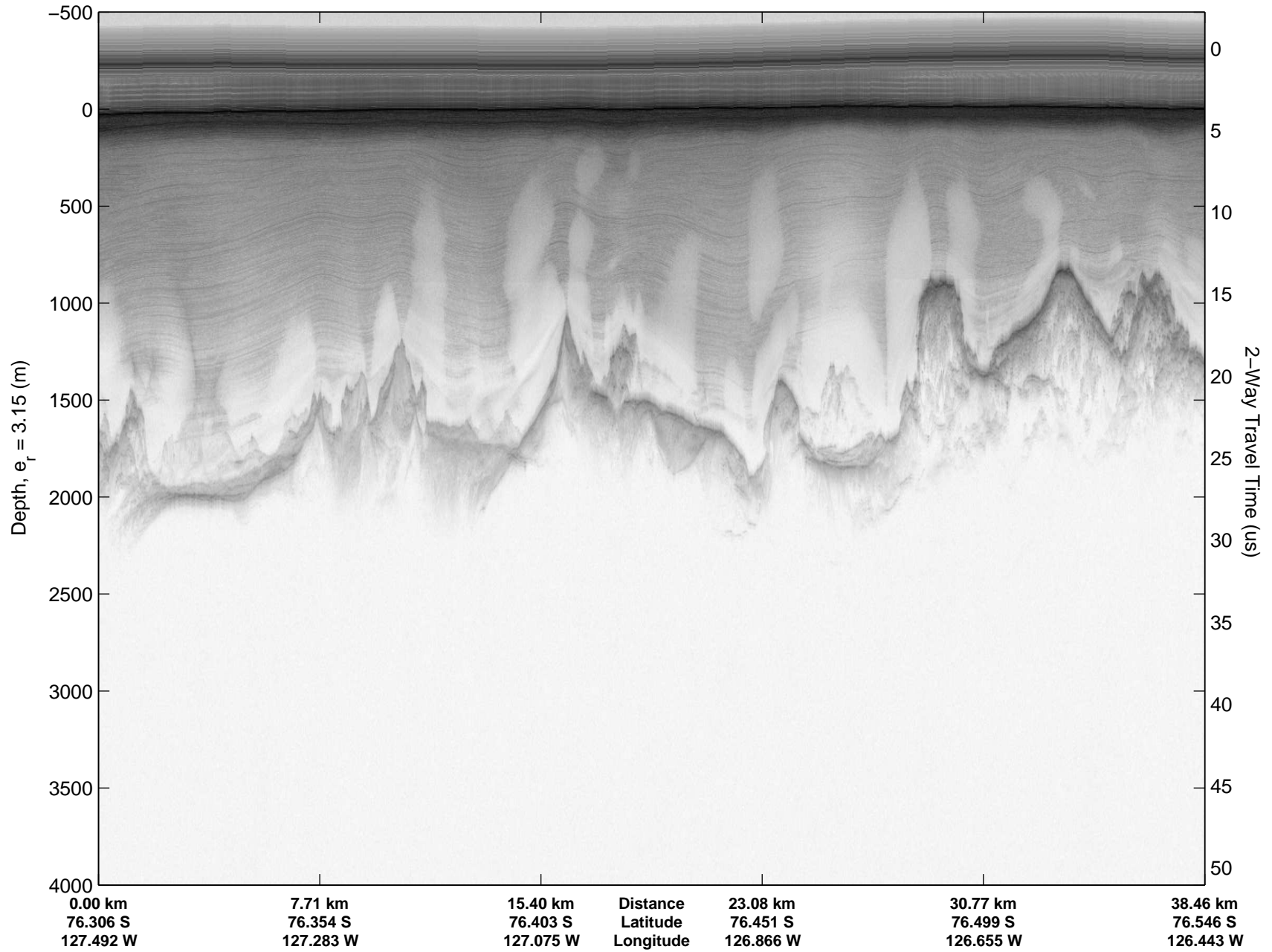
Data Frame ID: 20100119\_01\_017



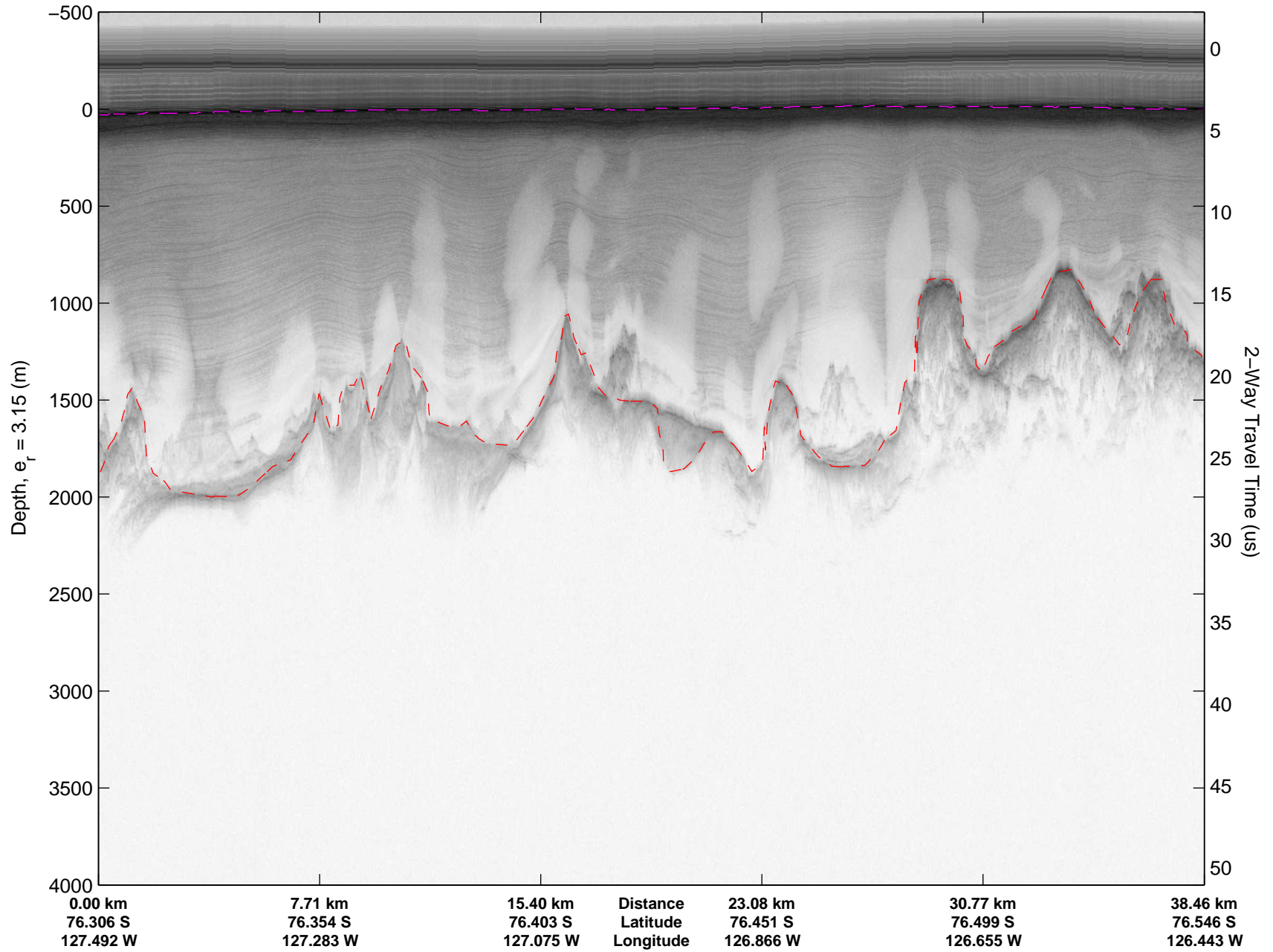


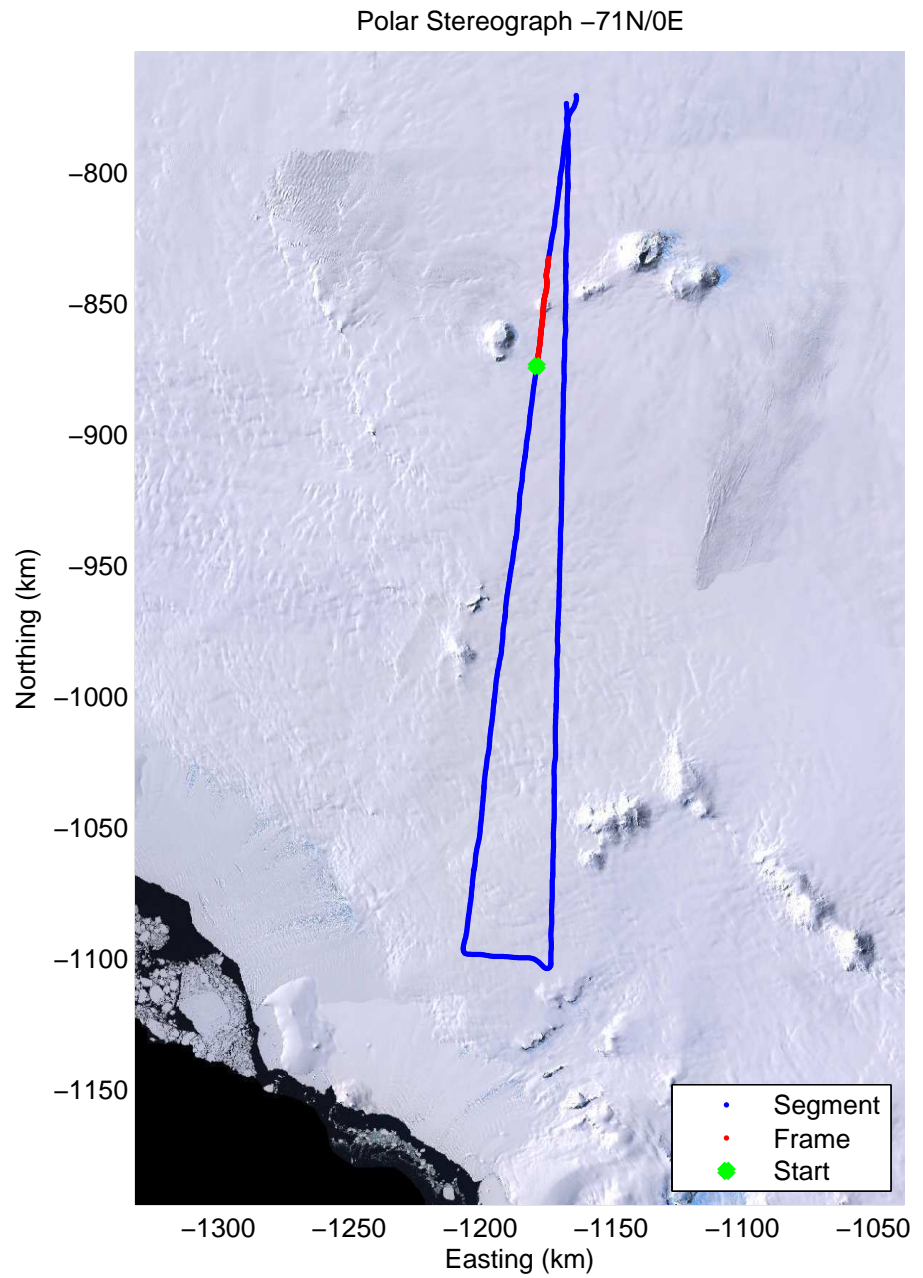

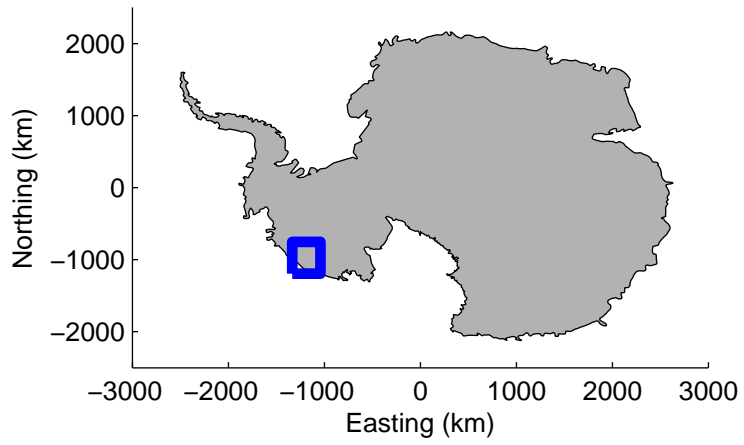


Data Frame ID: 20100119\_01\_018




Data Frame ID: 20100119\_01\_018



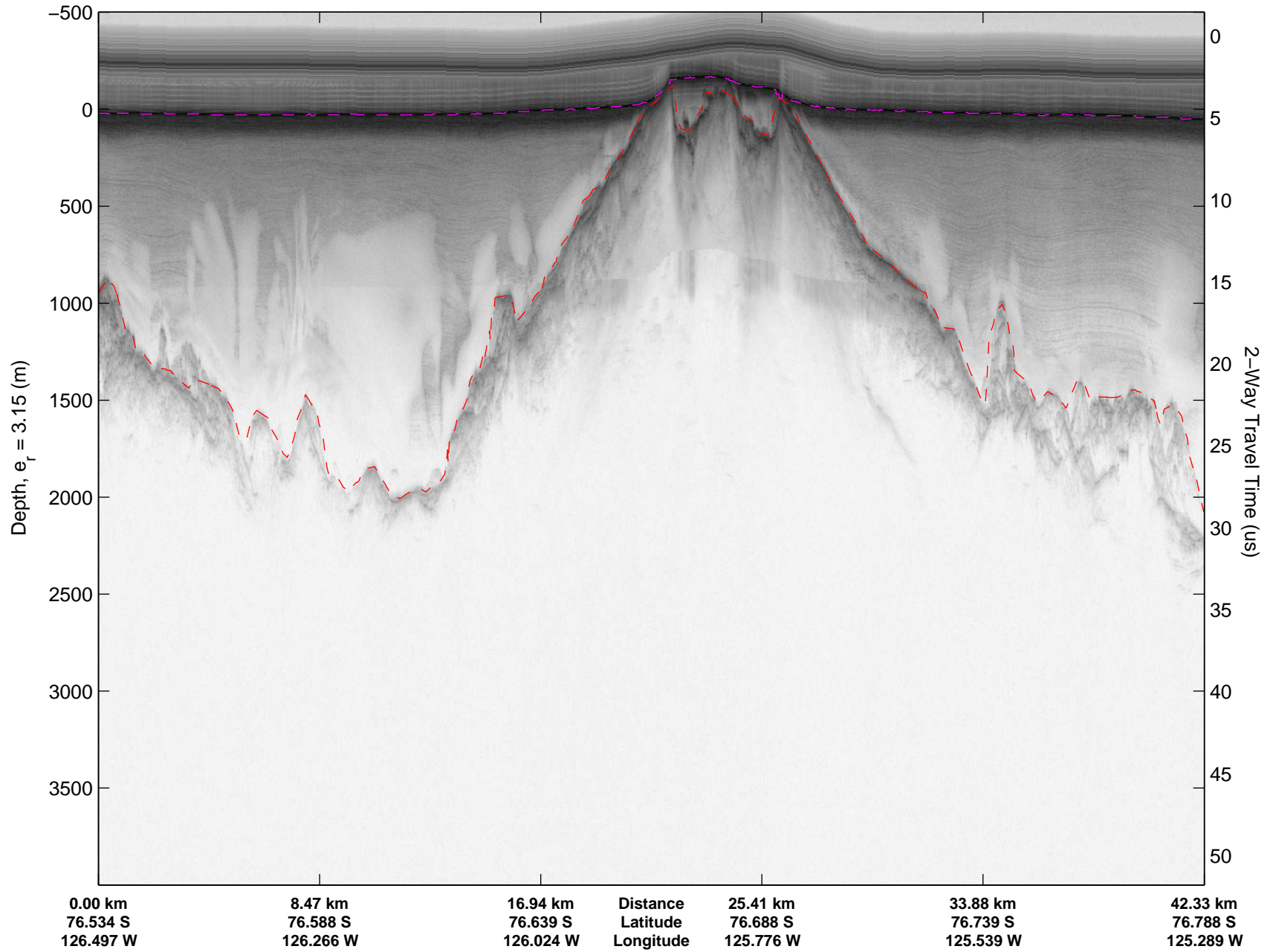


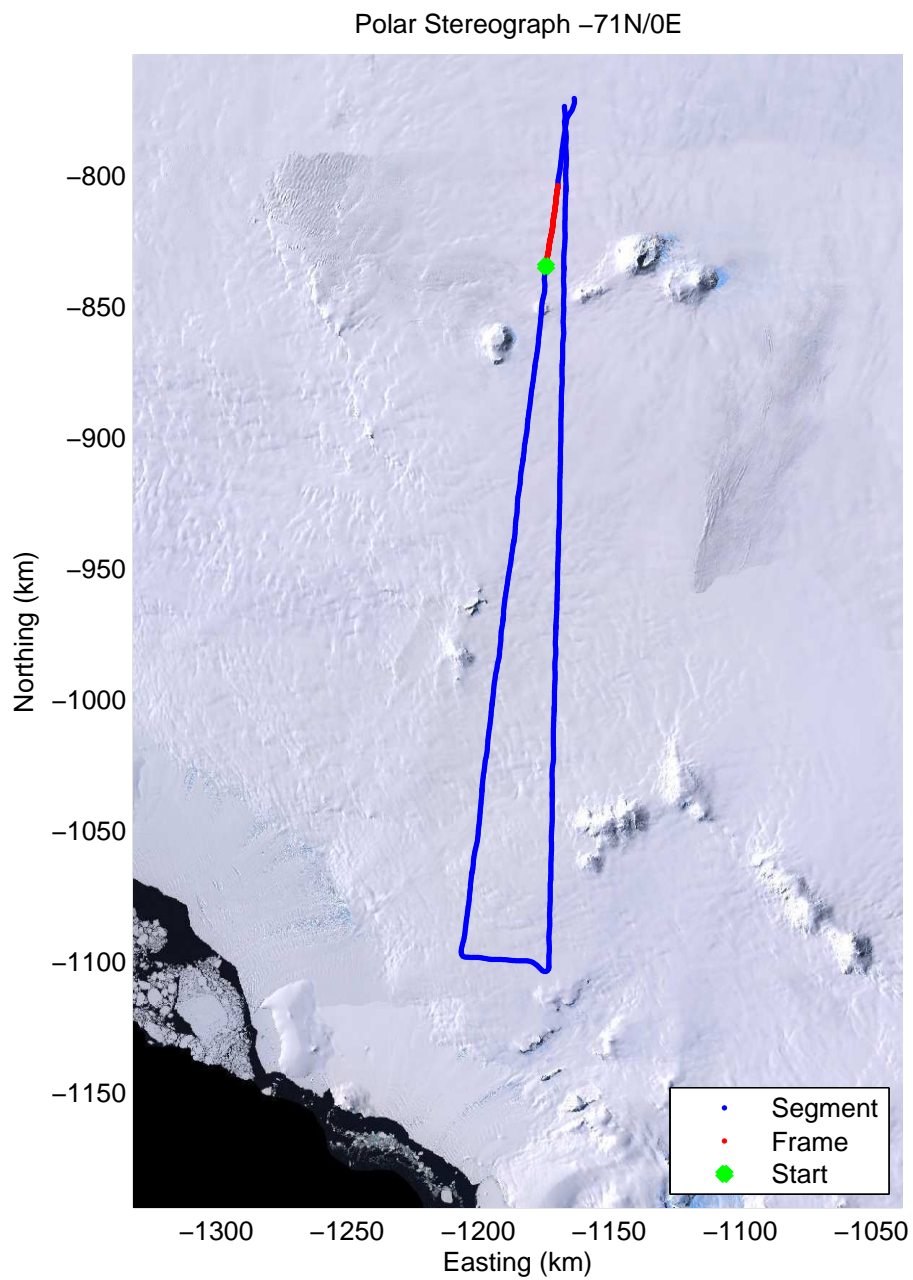
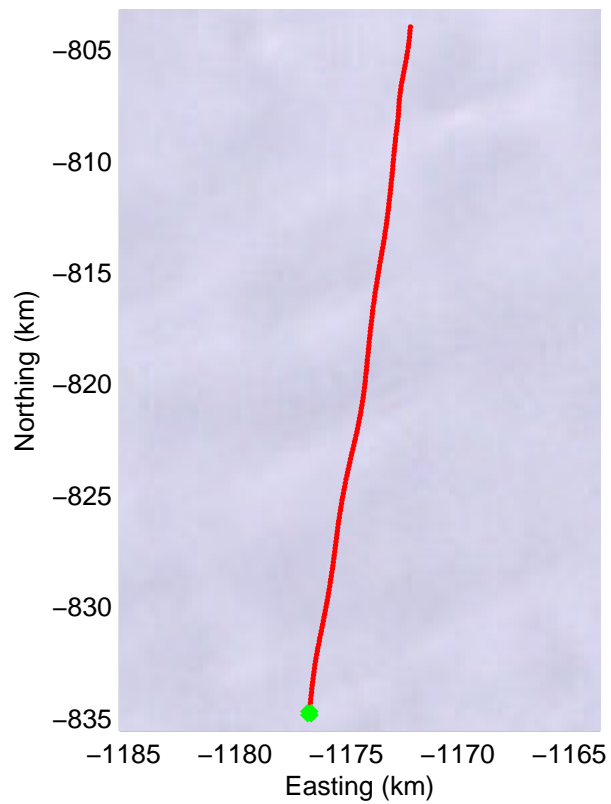
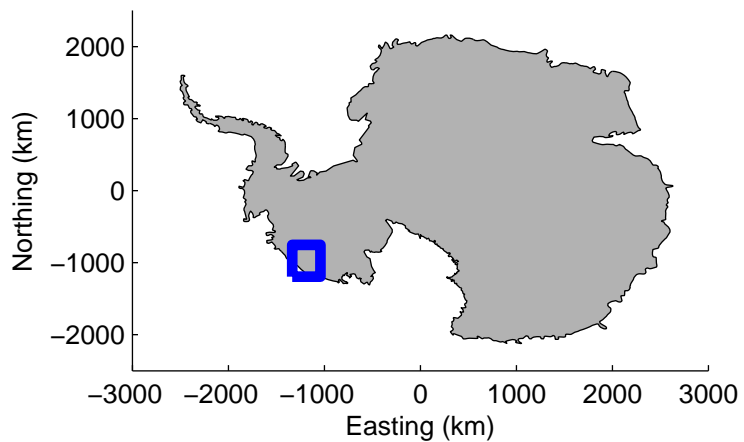
Data Frame ID: 20100119\_01\_019



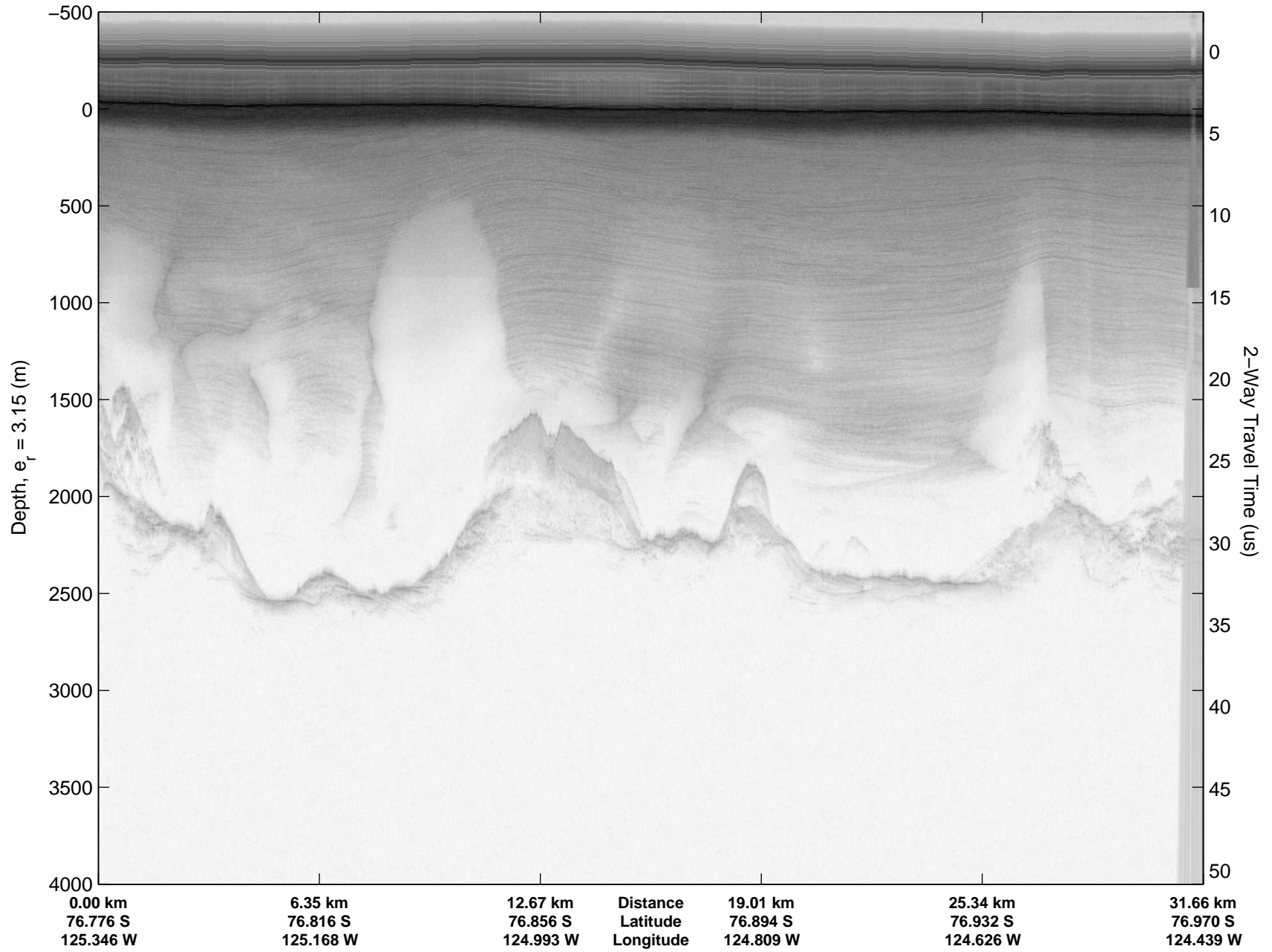


Data Frame ID: 20100119\_01\_019

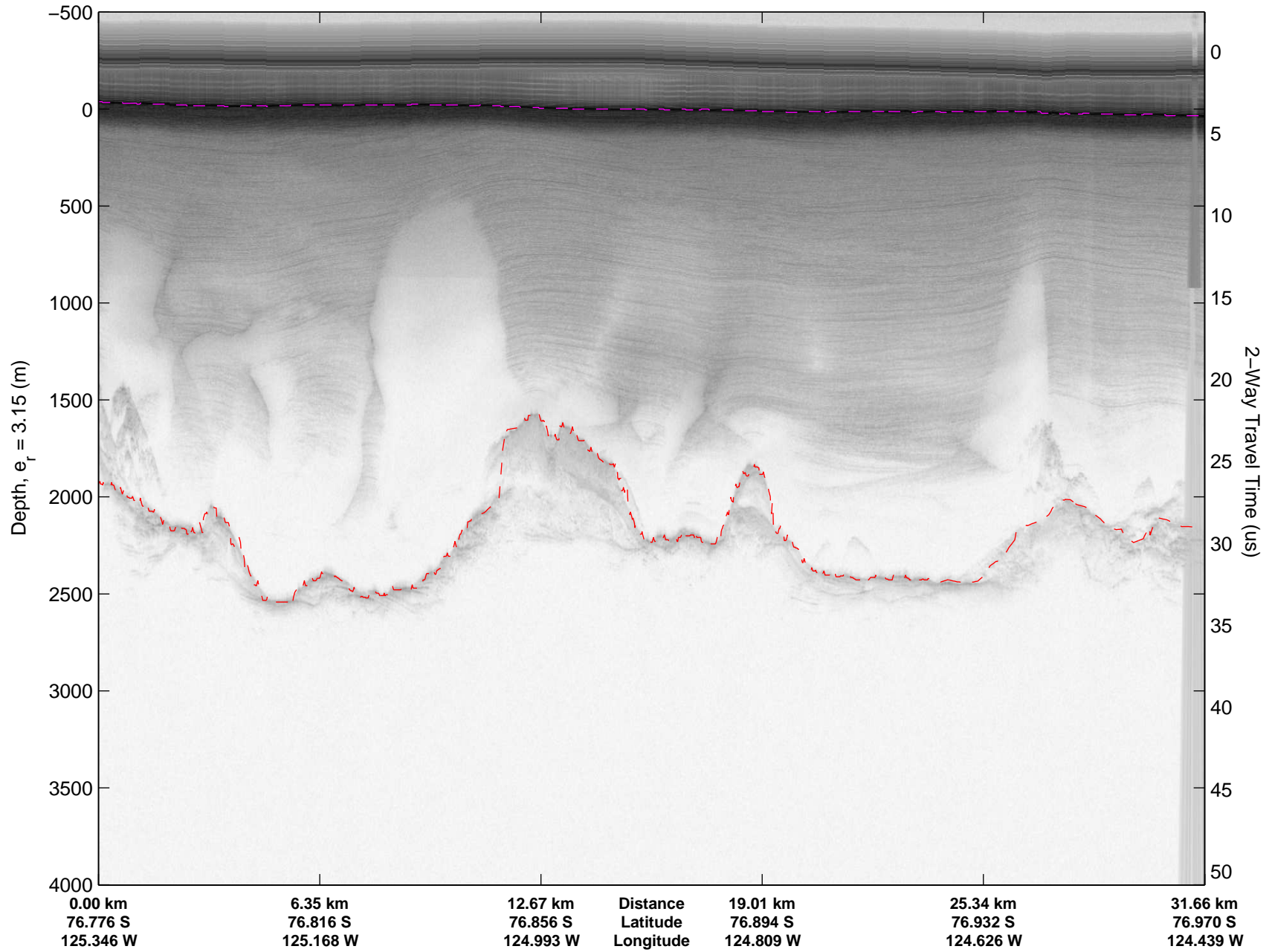




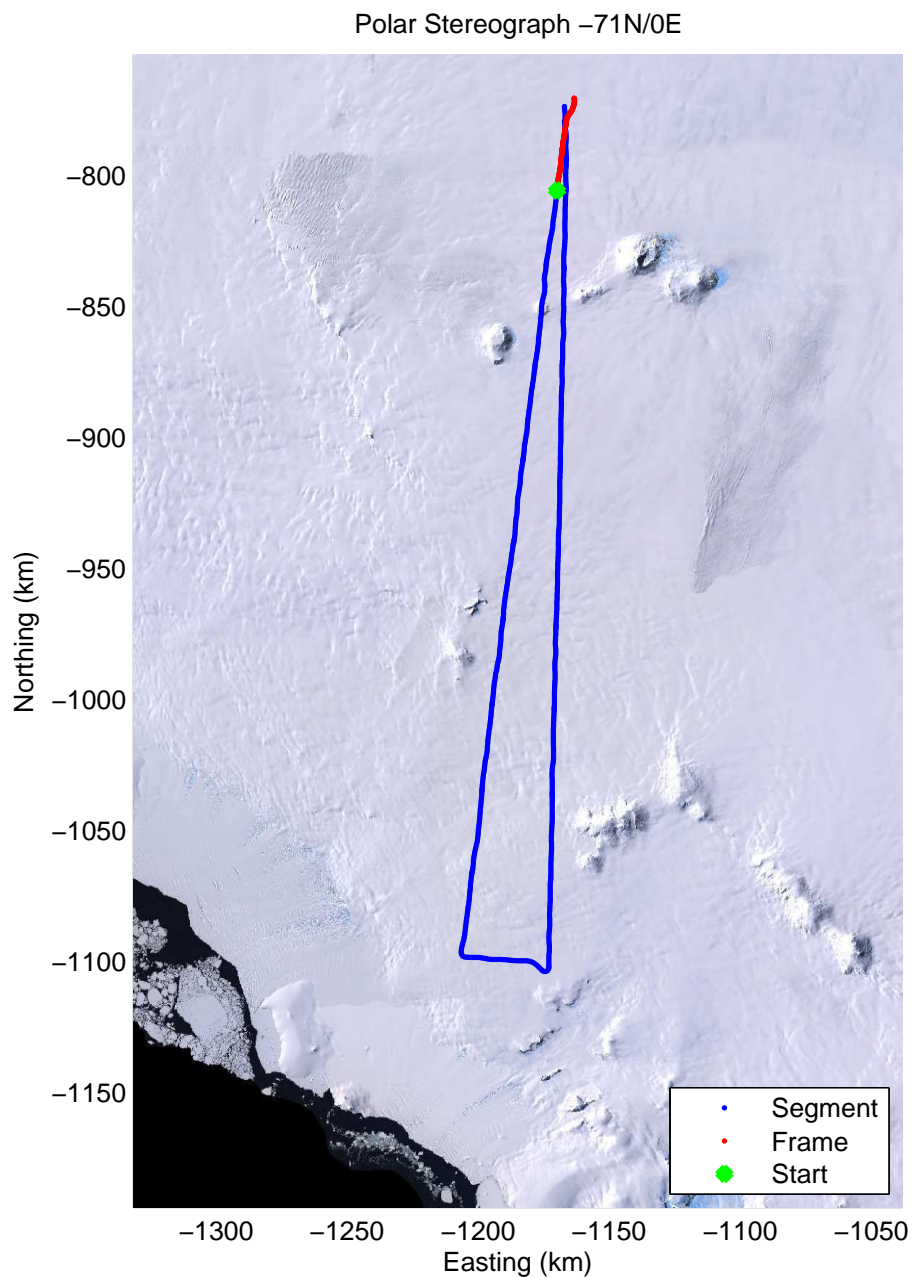

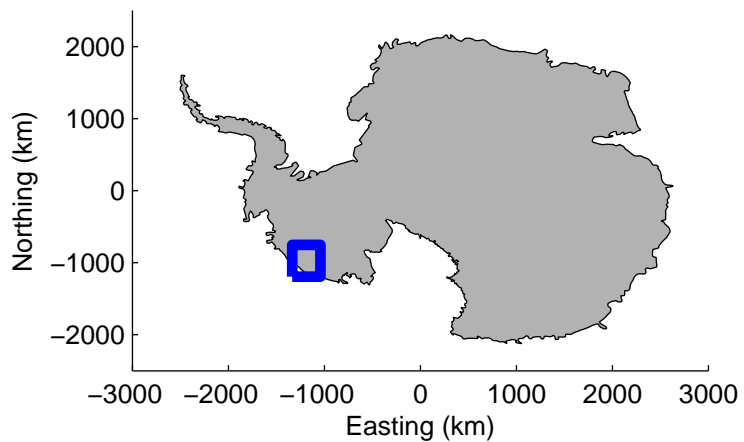
Data Frame ID: 20100119\_01\_020



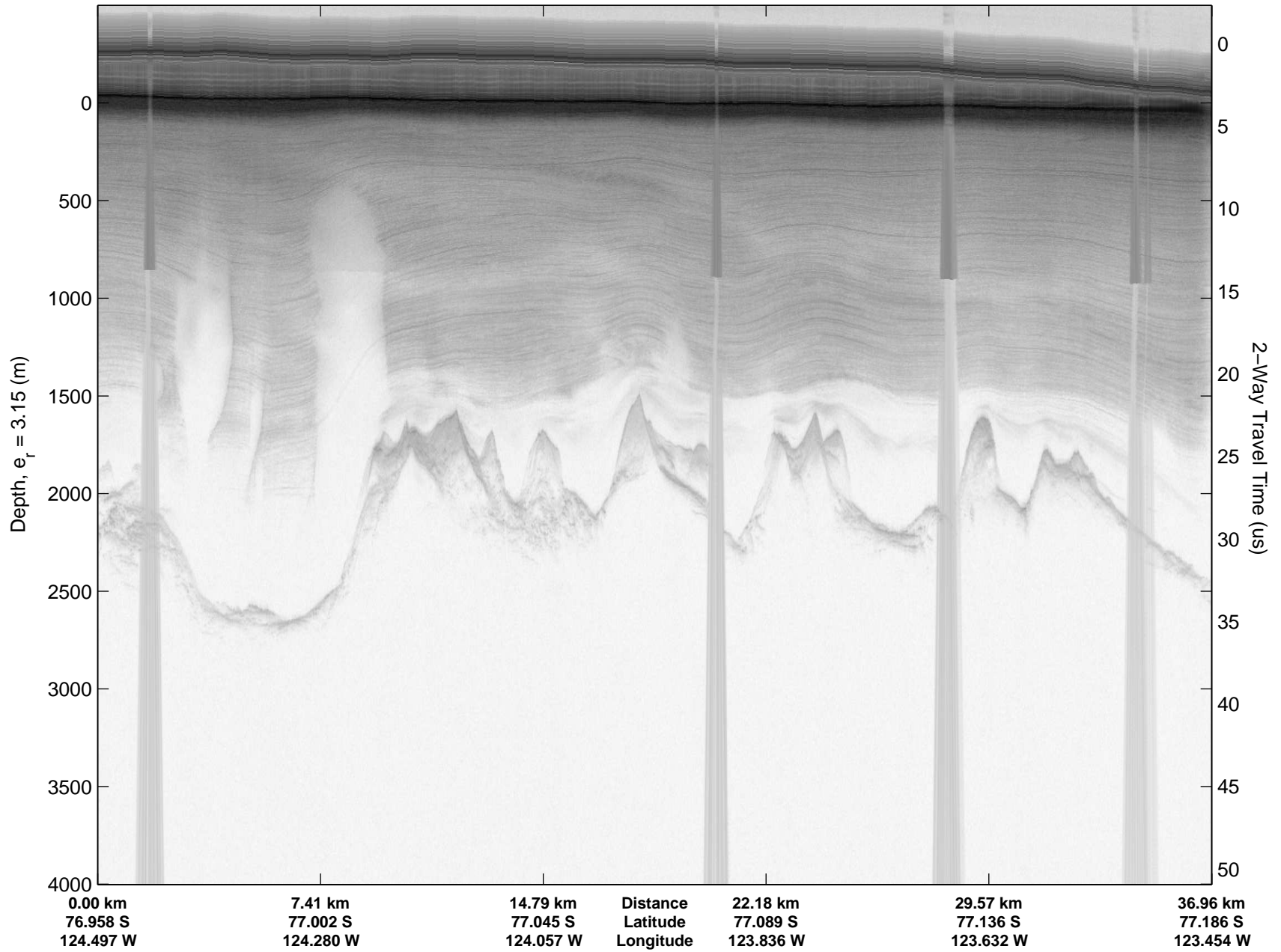
Data Frame ID: 20100119\_01\_020







Data Frame ID: 20100119\_01\_021



Data Frame ID: 20100119\_01\_021

