
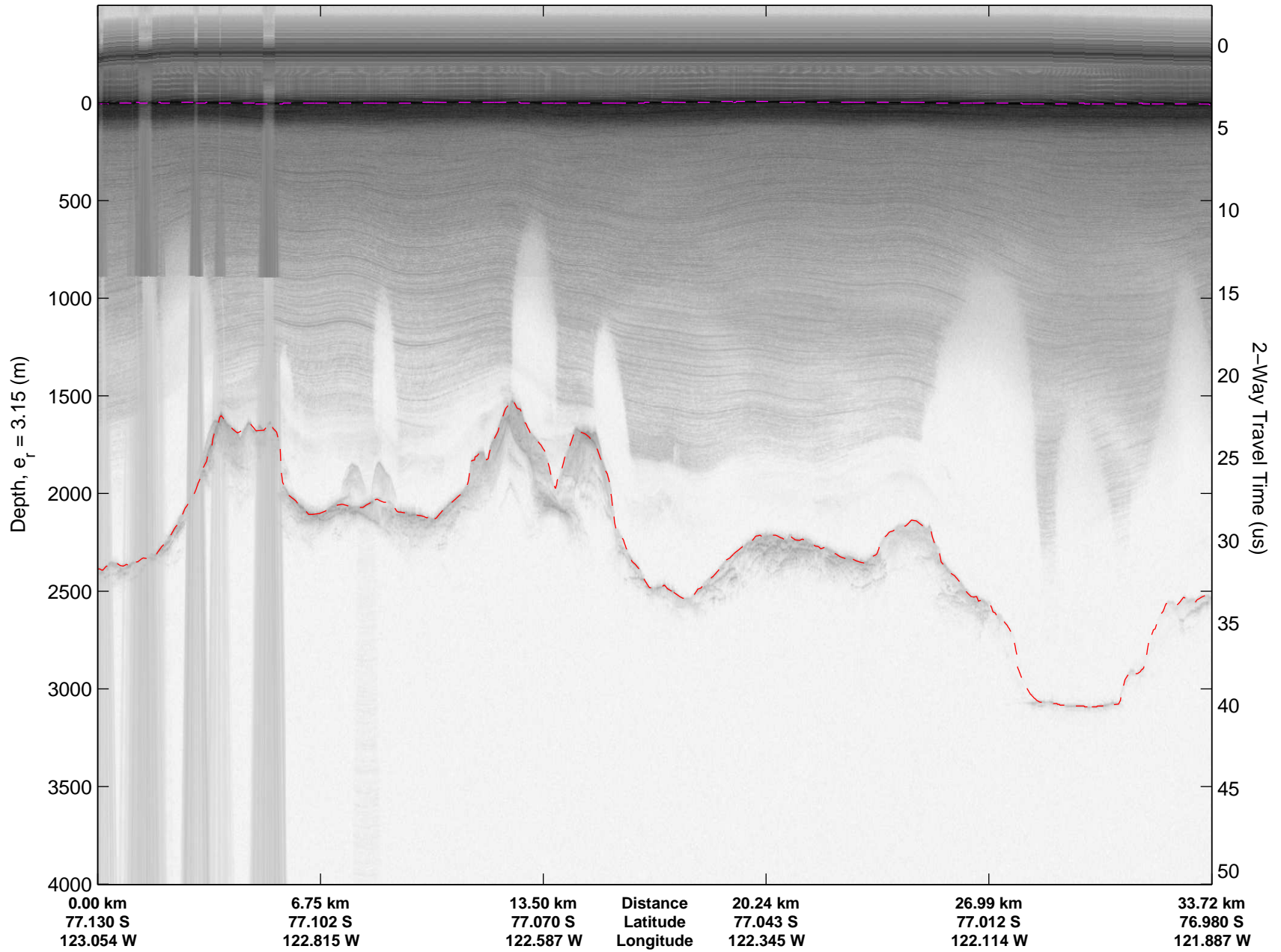
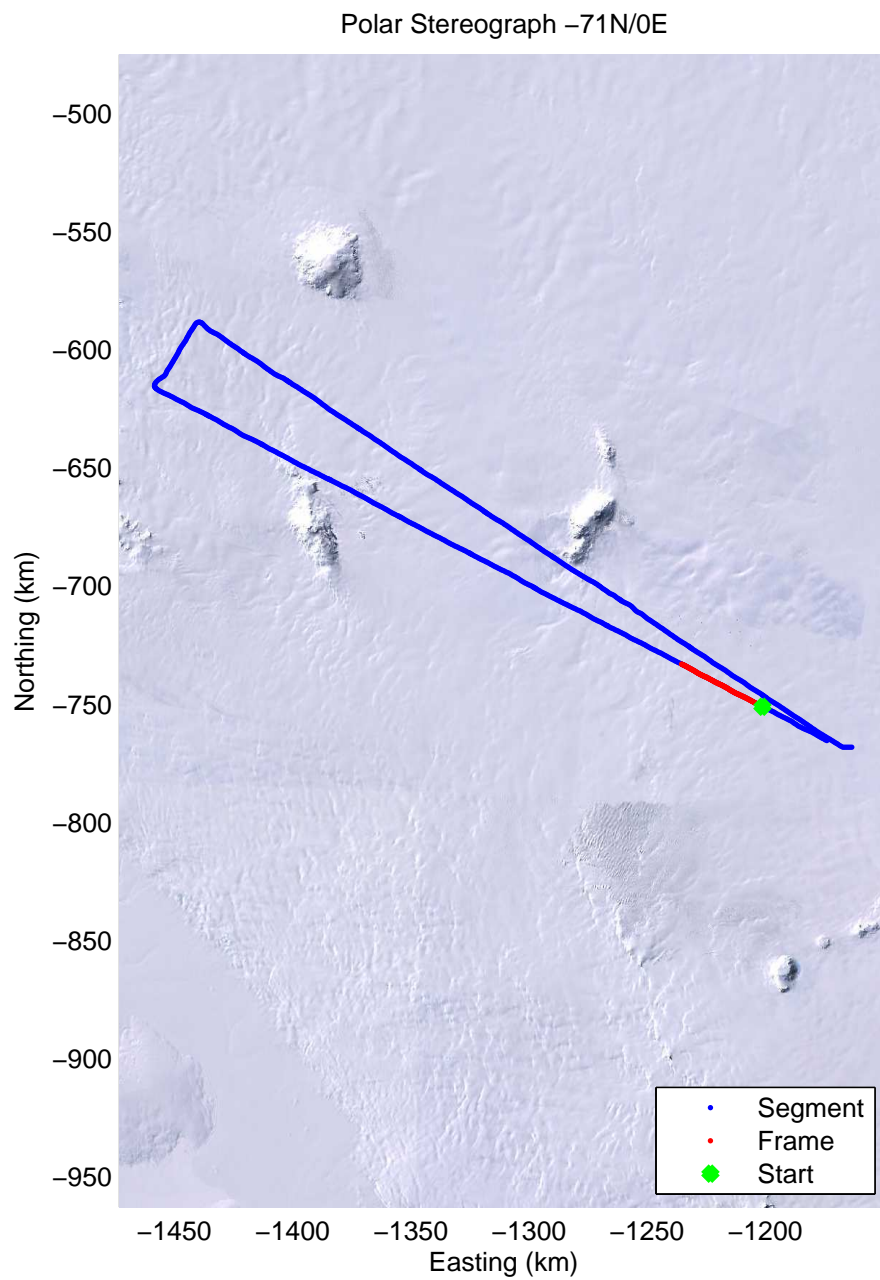
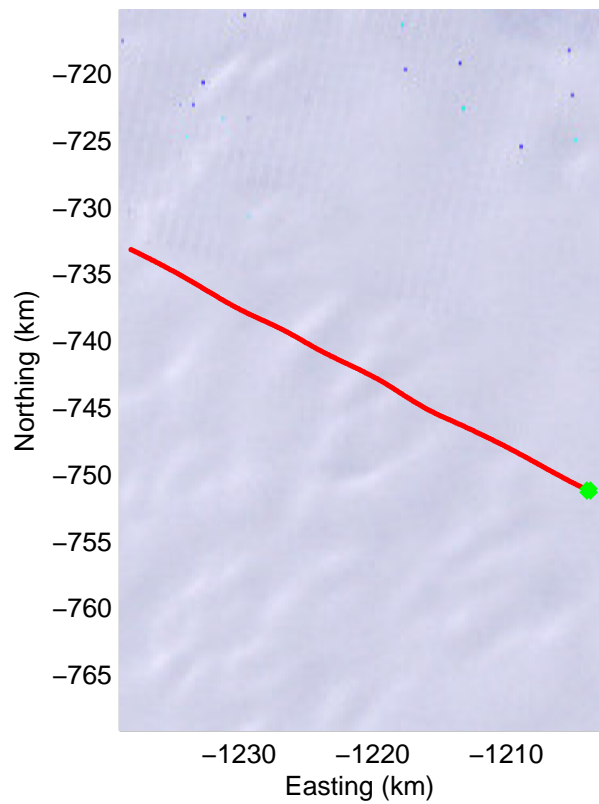
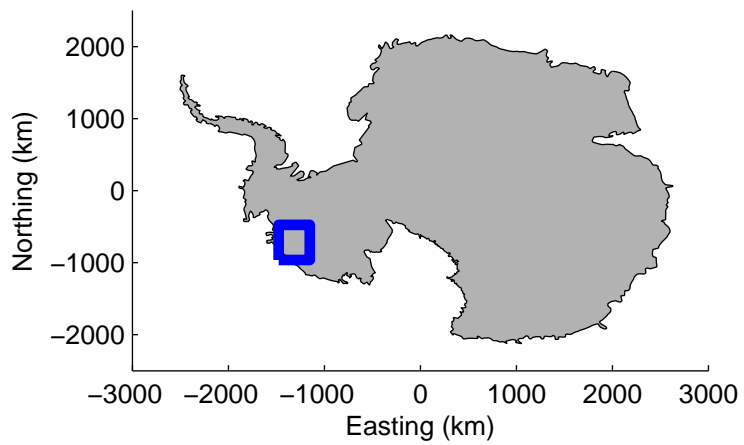


Data Frame ID: 20100117\_02\_001

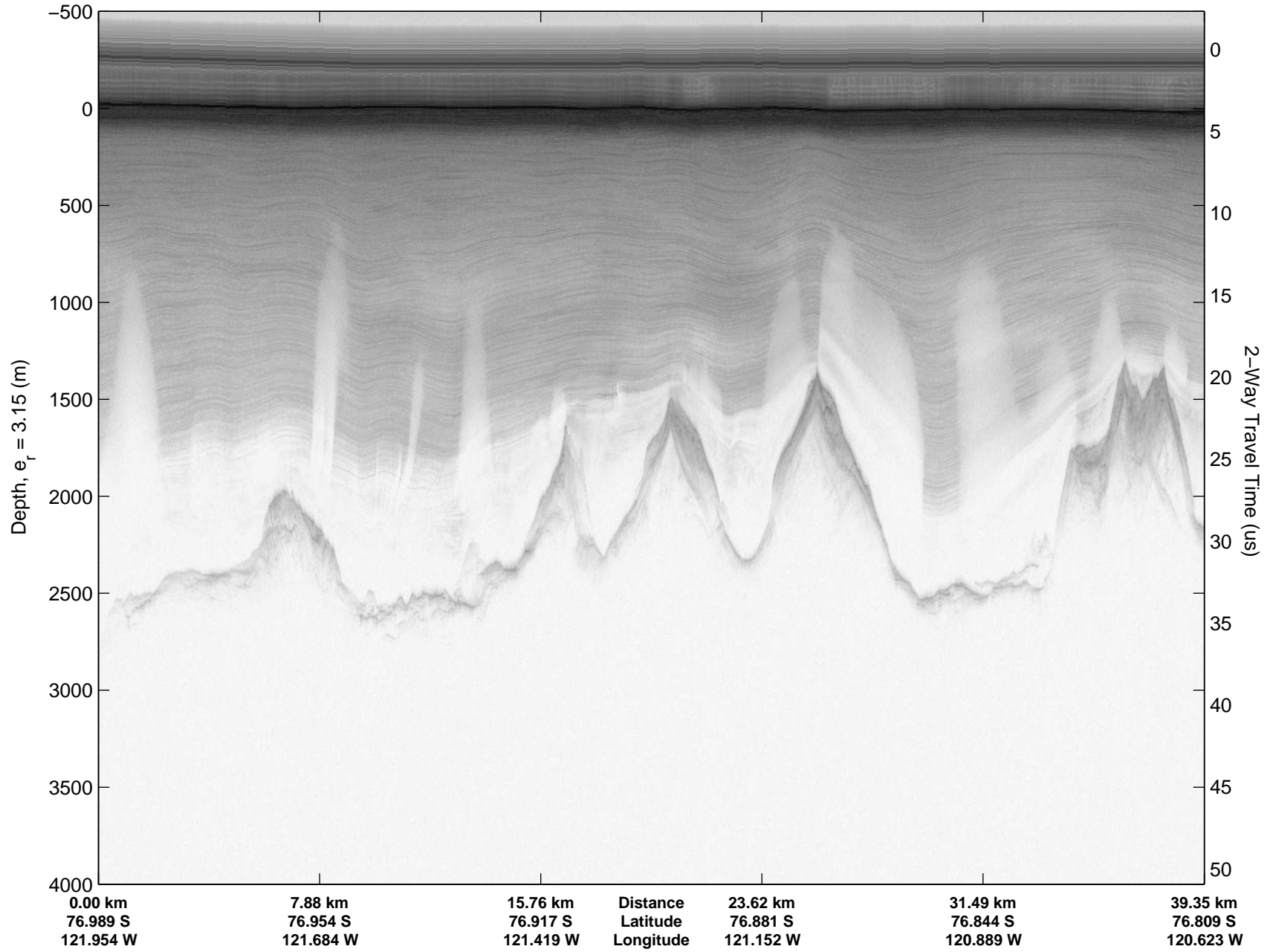


Data Frame ID: 20100117\_02\_001



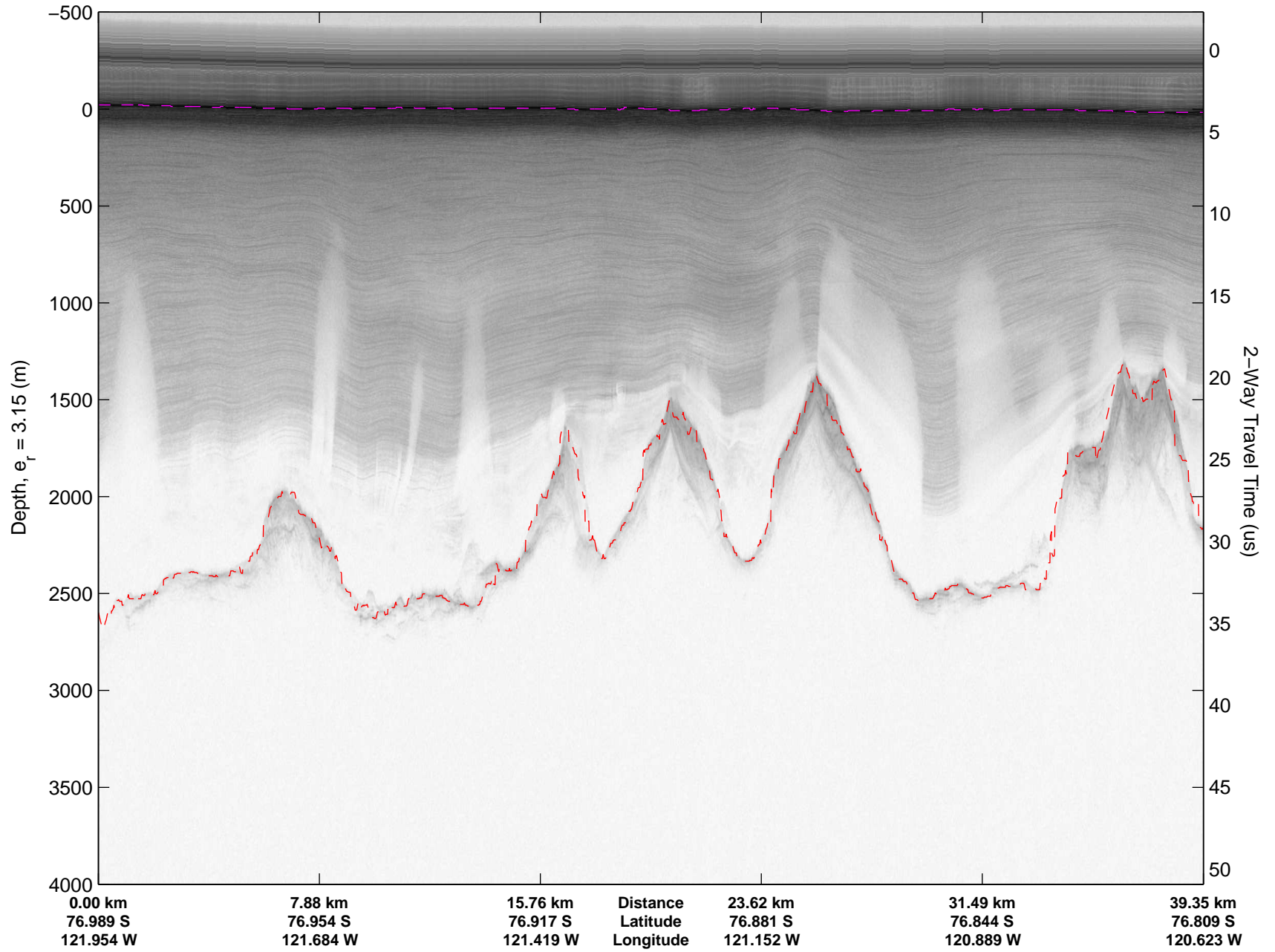


Data Frame ID: 20100117\_02\_002



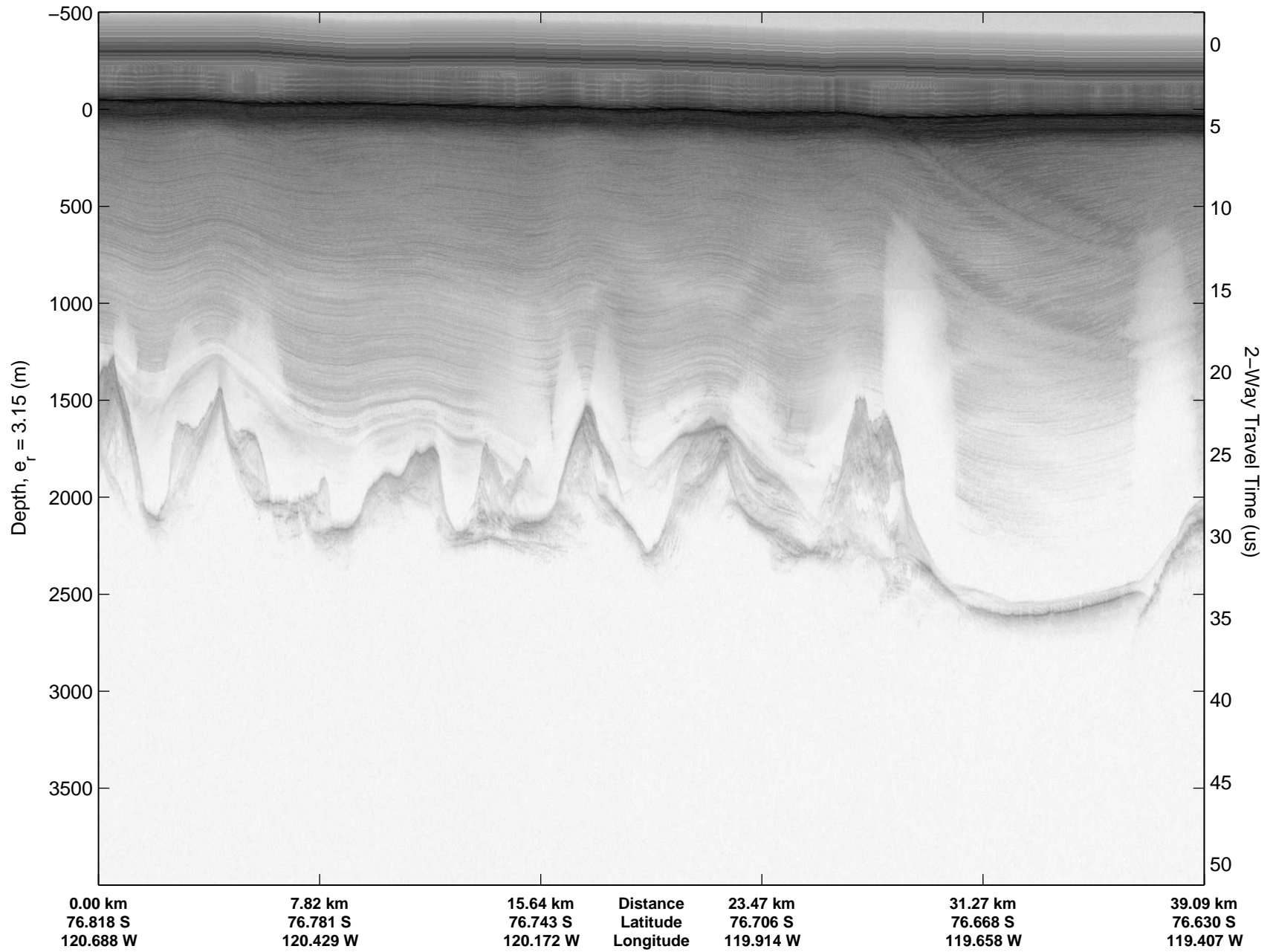


Data Frame ID: 20100117\_02\_002



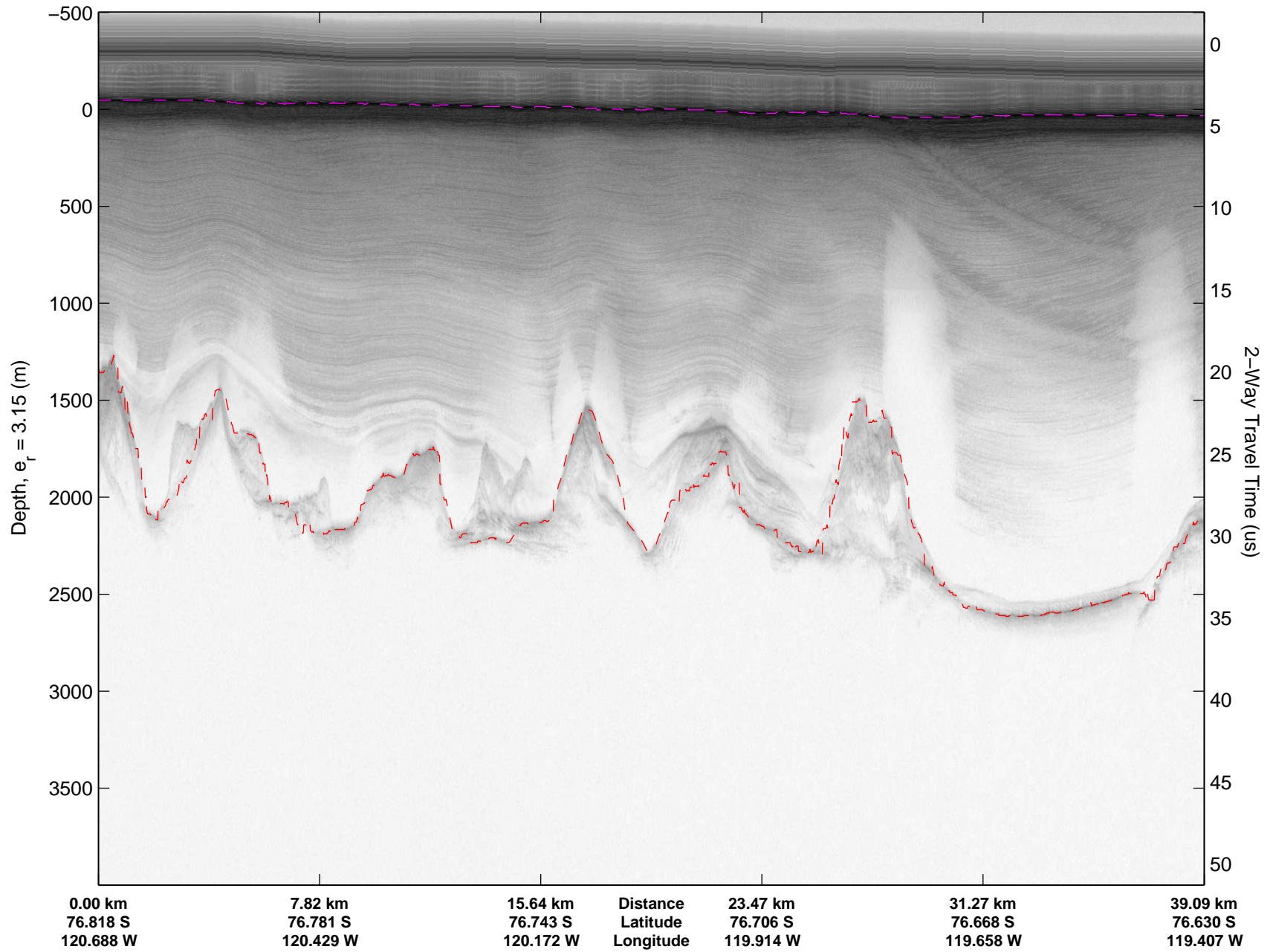


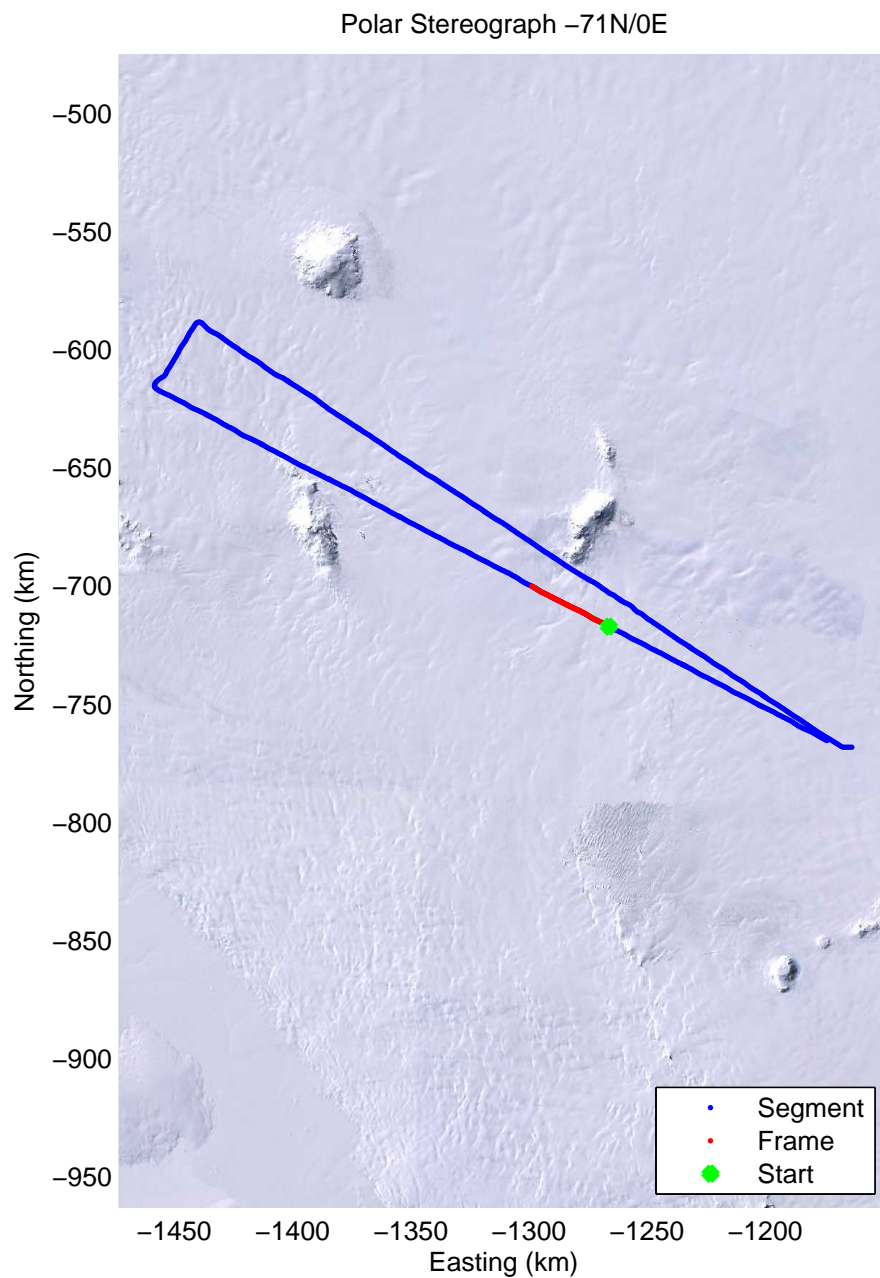
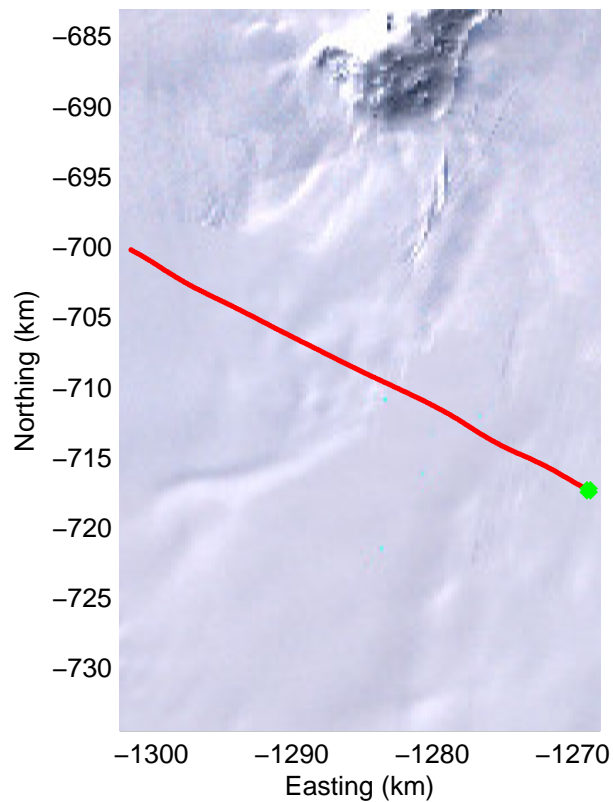
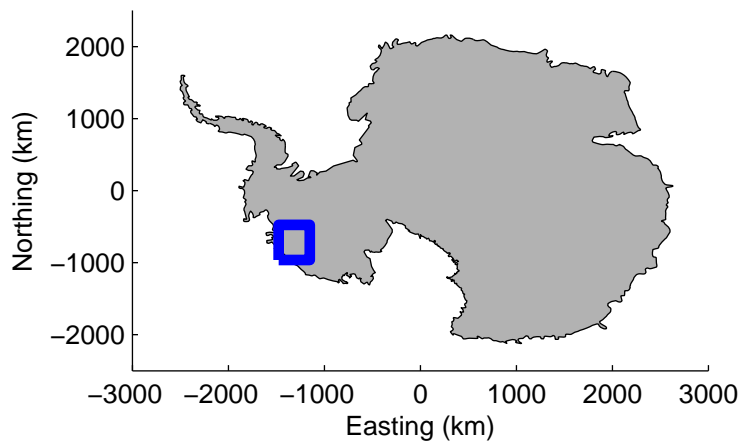
Data Frame ID: 20100117\_02\_003



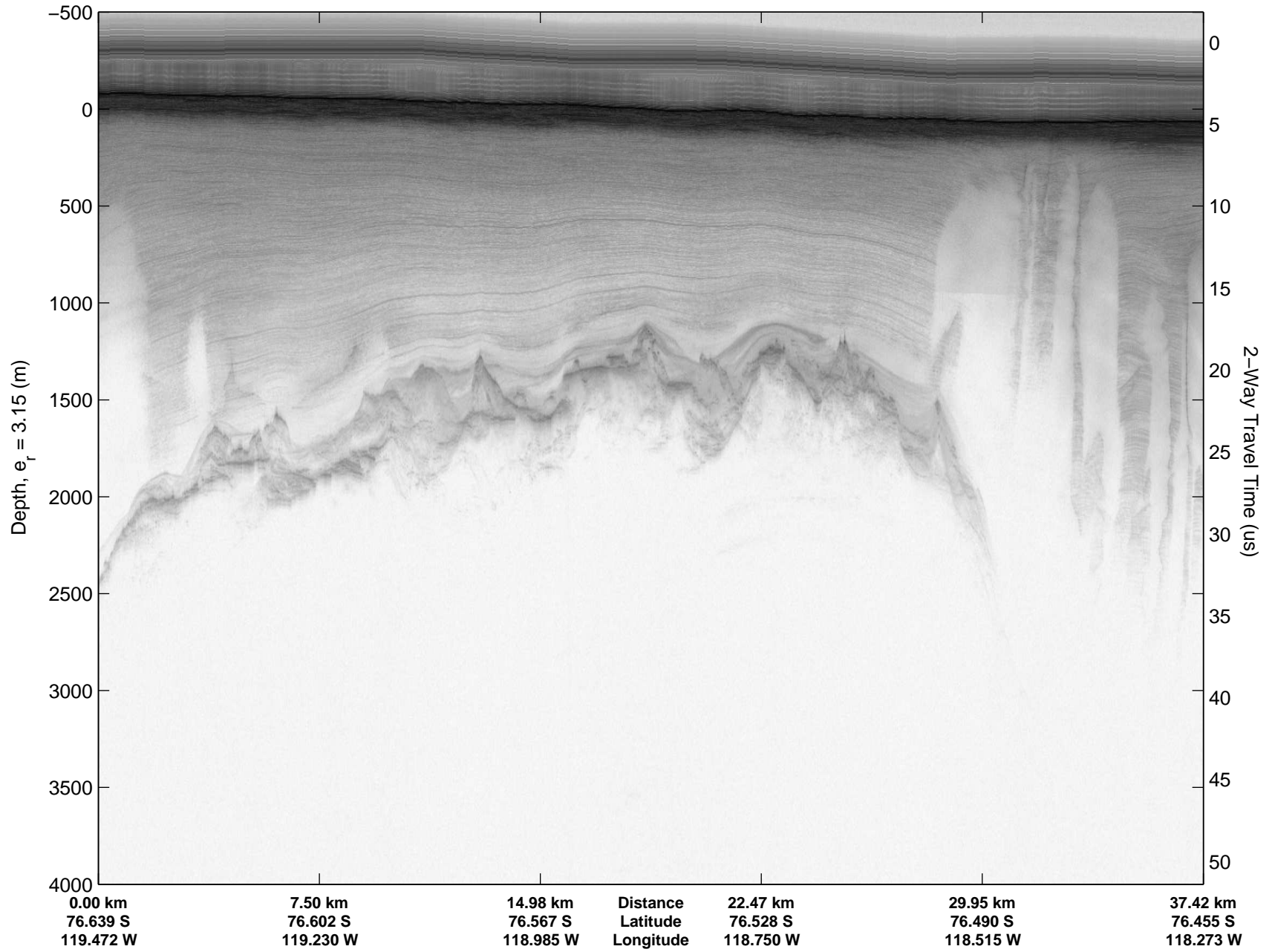


Data Frame ID: 20100117\_02\_003

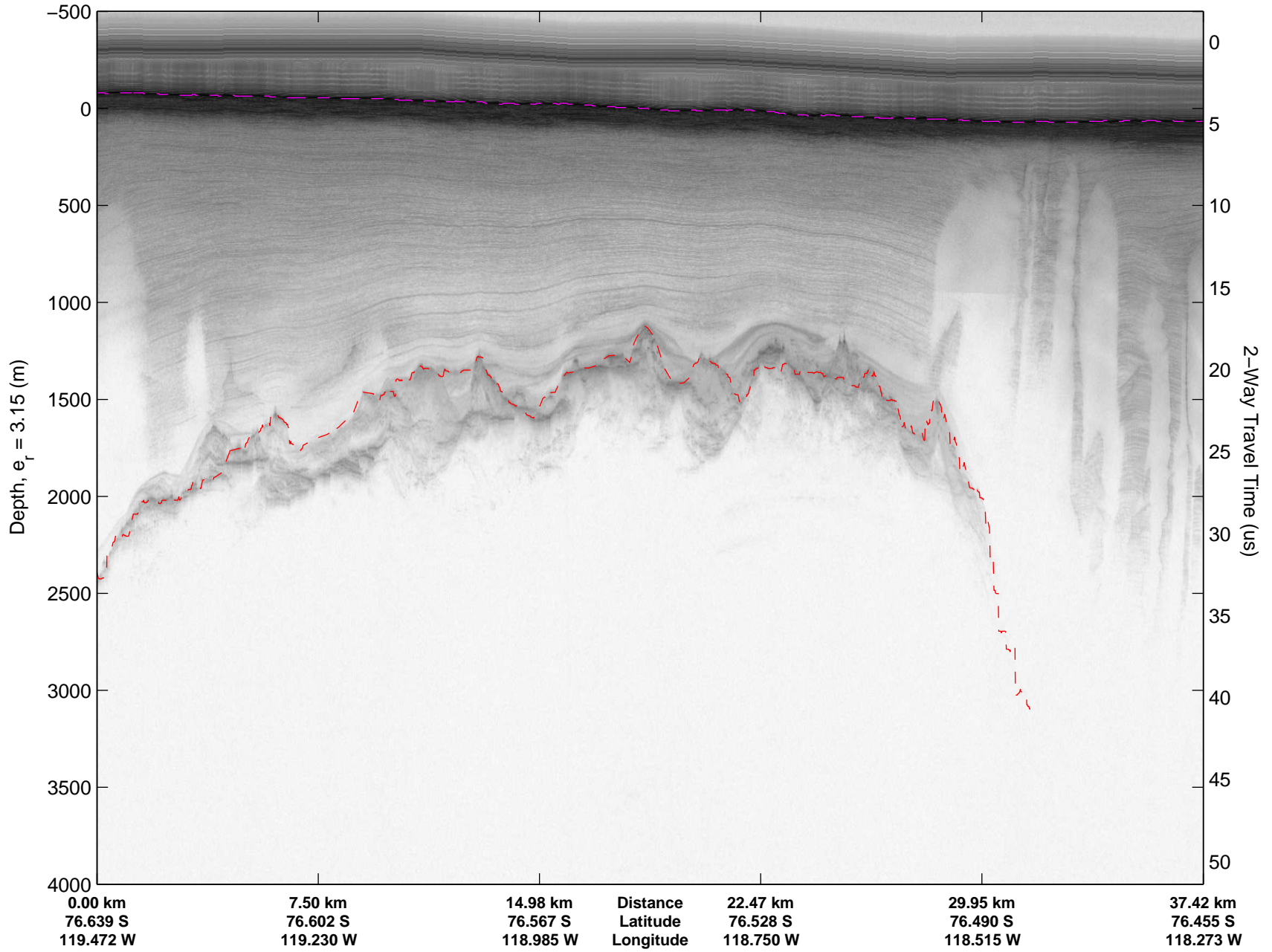




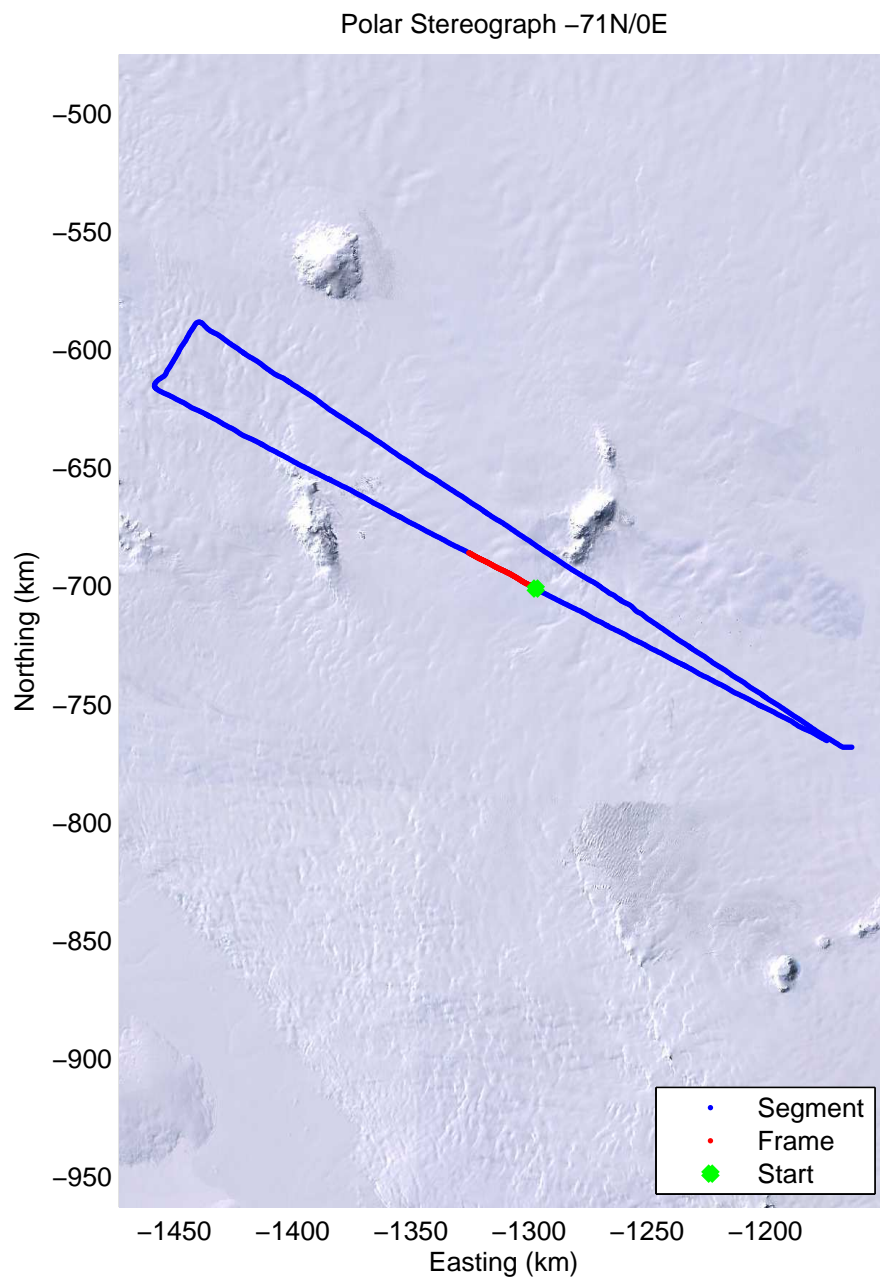
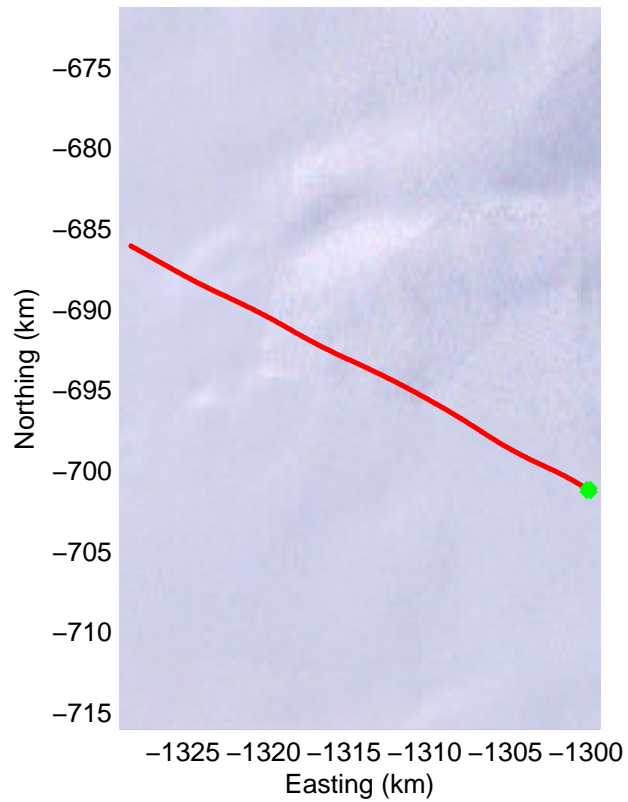
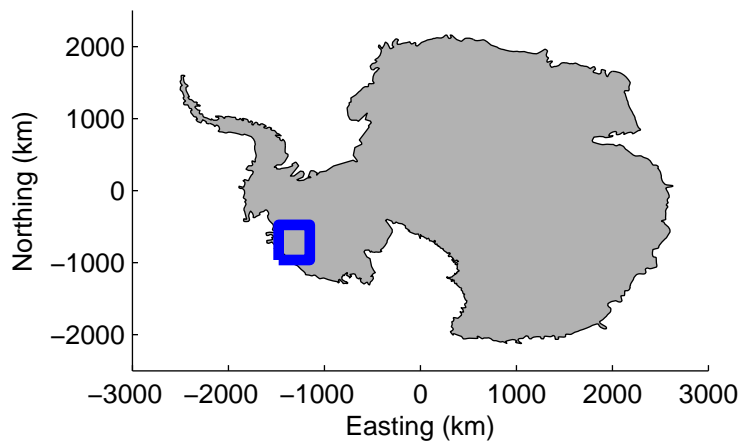
Data Frame ID: 20100117\_02\_004



Data Frame ID: 20100117\_02\_004









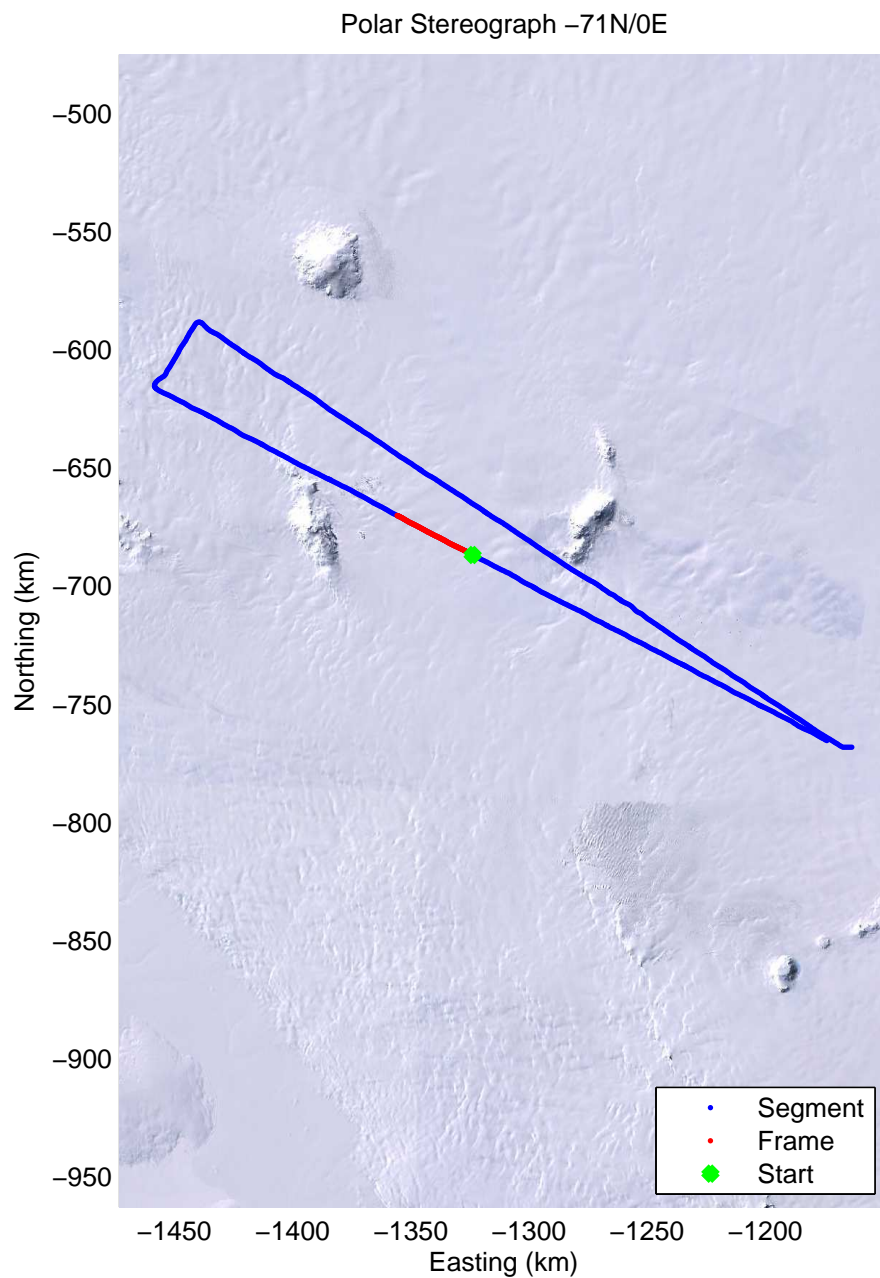
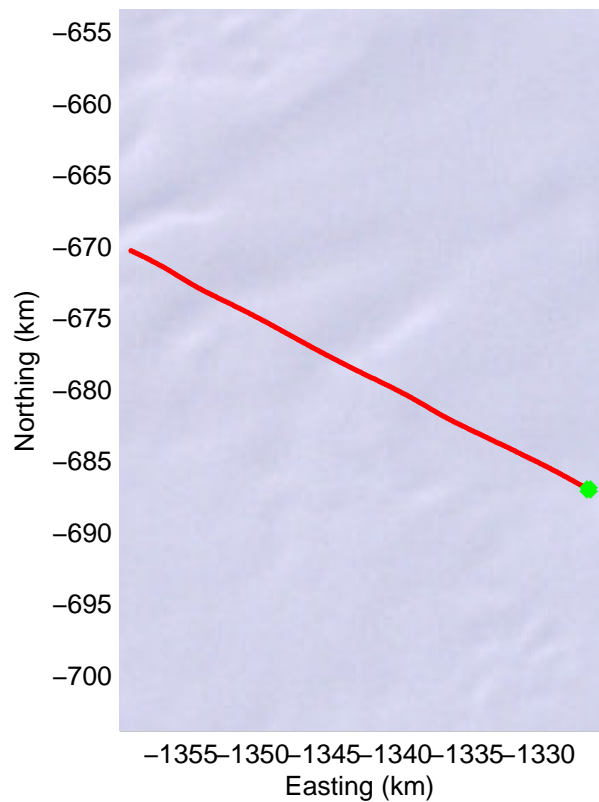
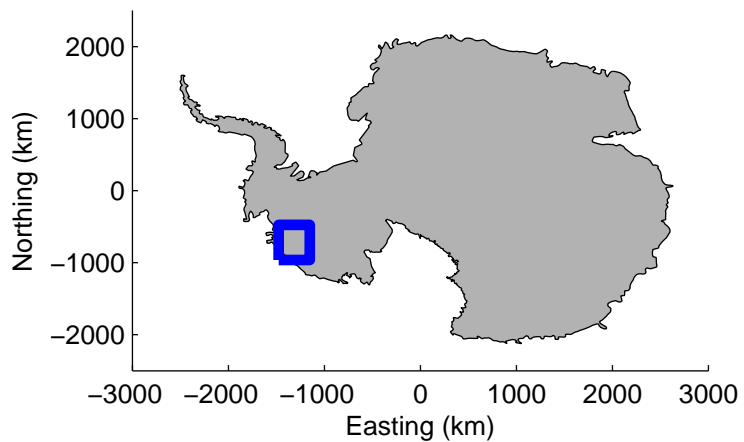


Data Frame ID: 20100117\_02\_005

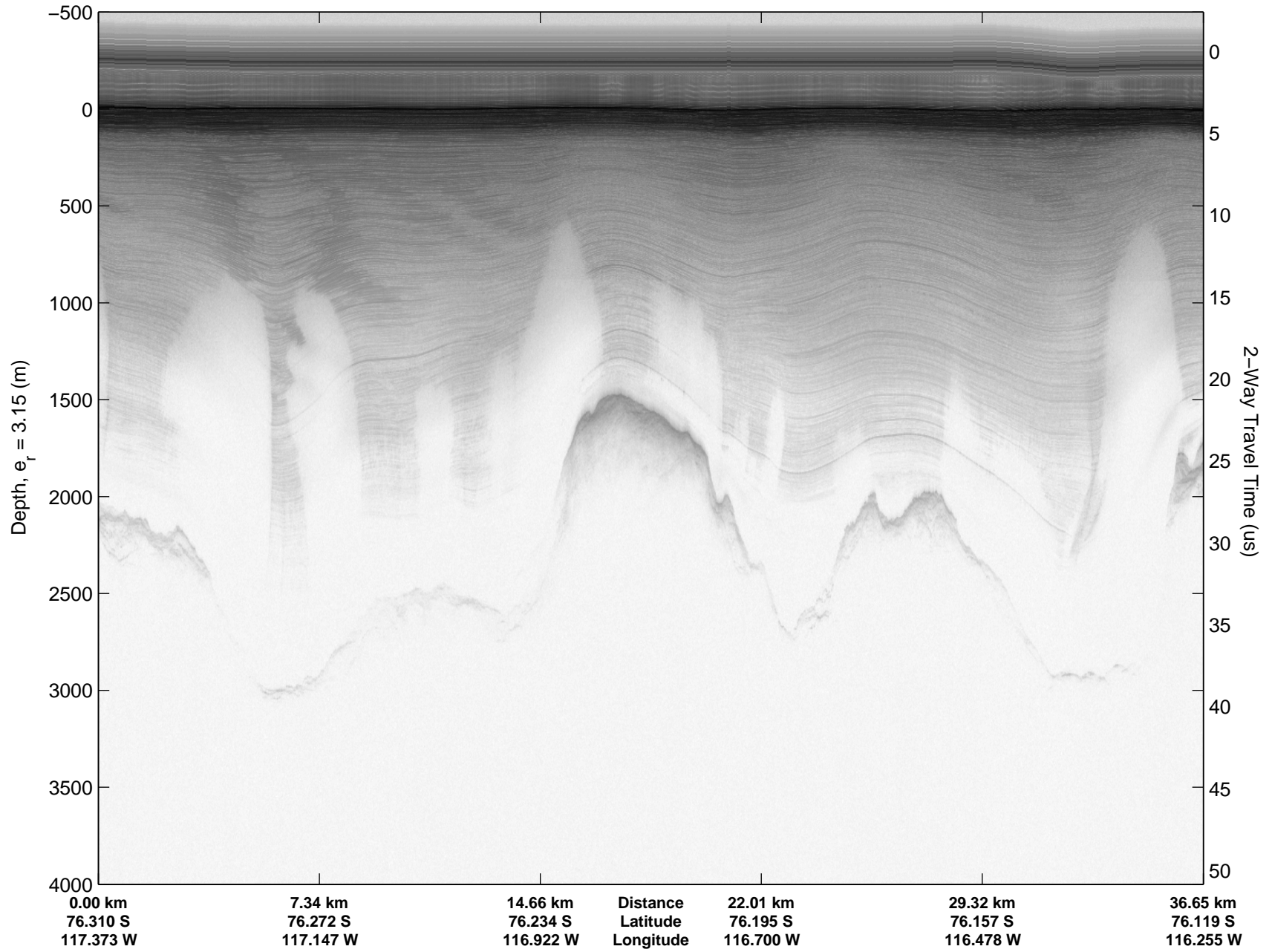


Data Frame ID: 20100117\_02\_005



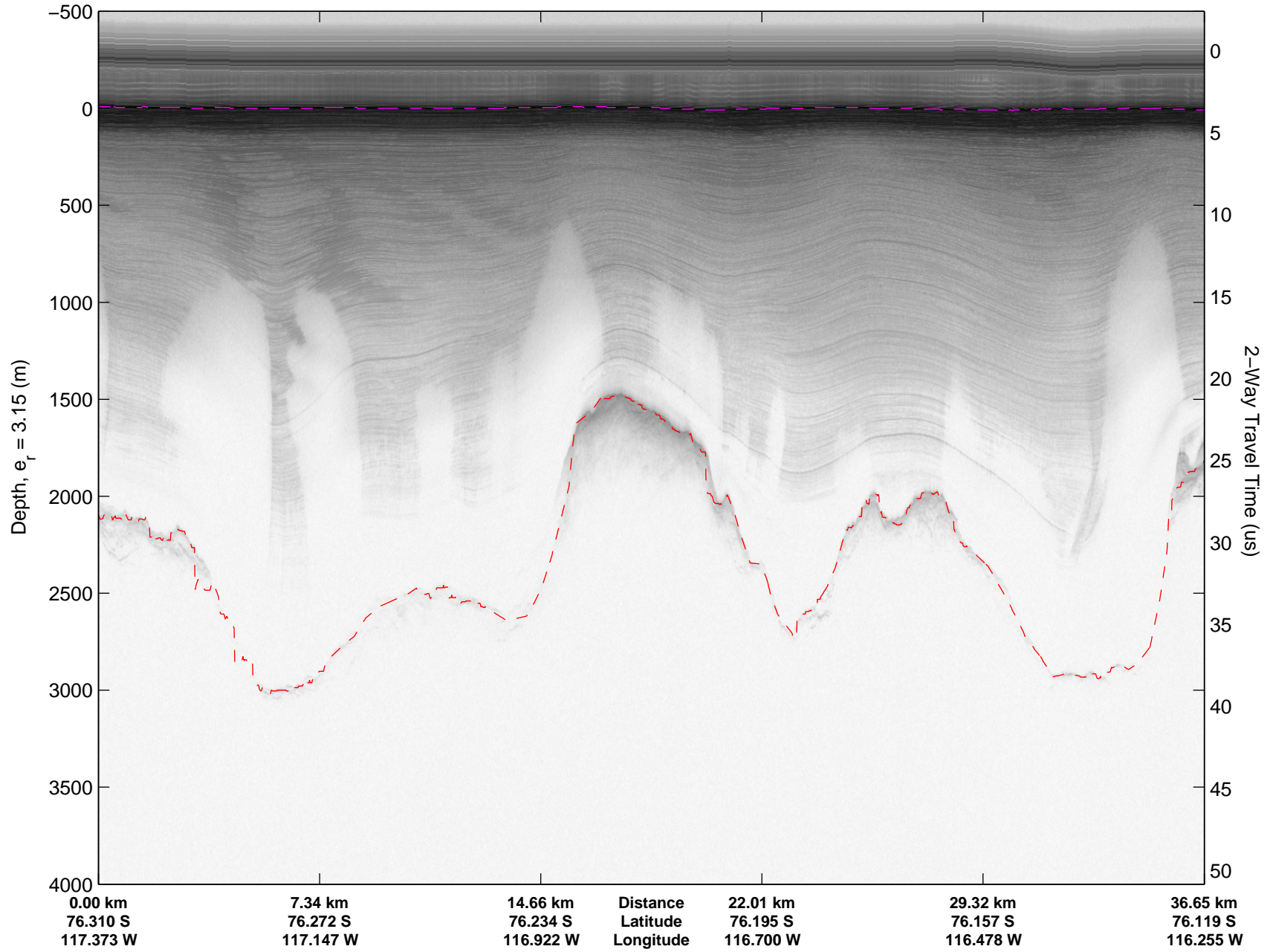


Data Frame ID: 20100117\_02\_006

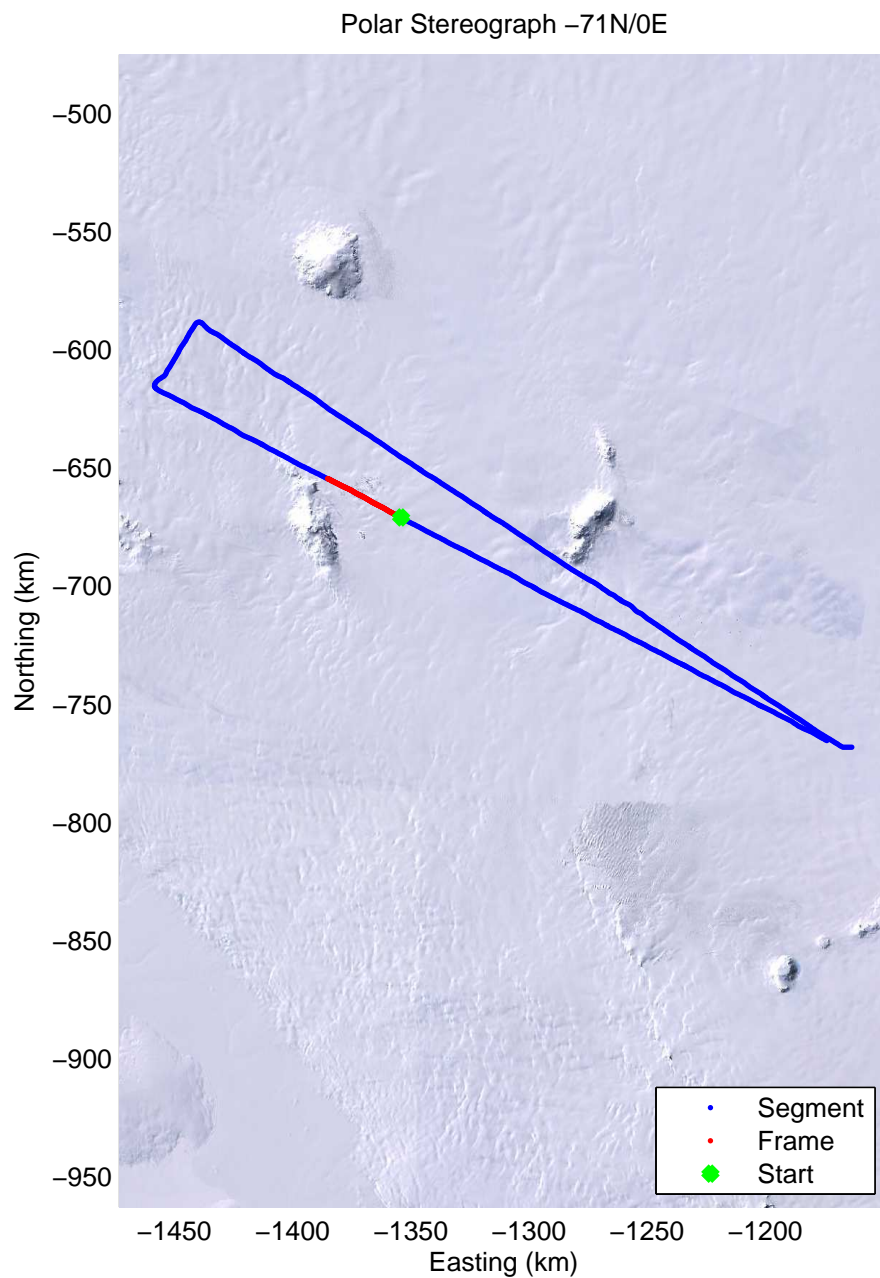
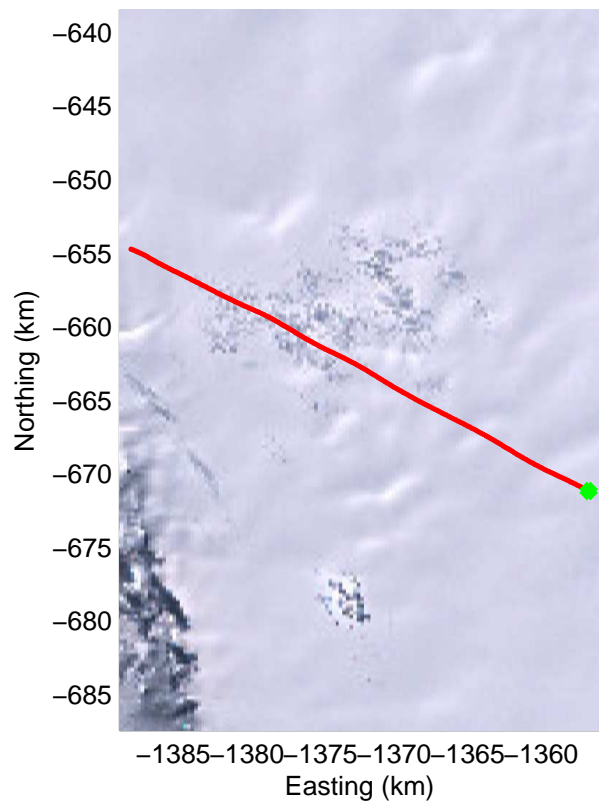
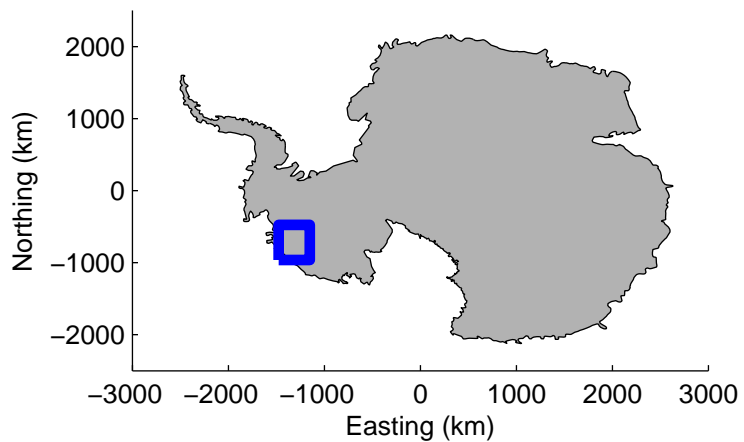





Data Frame ID: 20100117\_02\_006






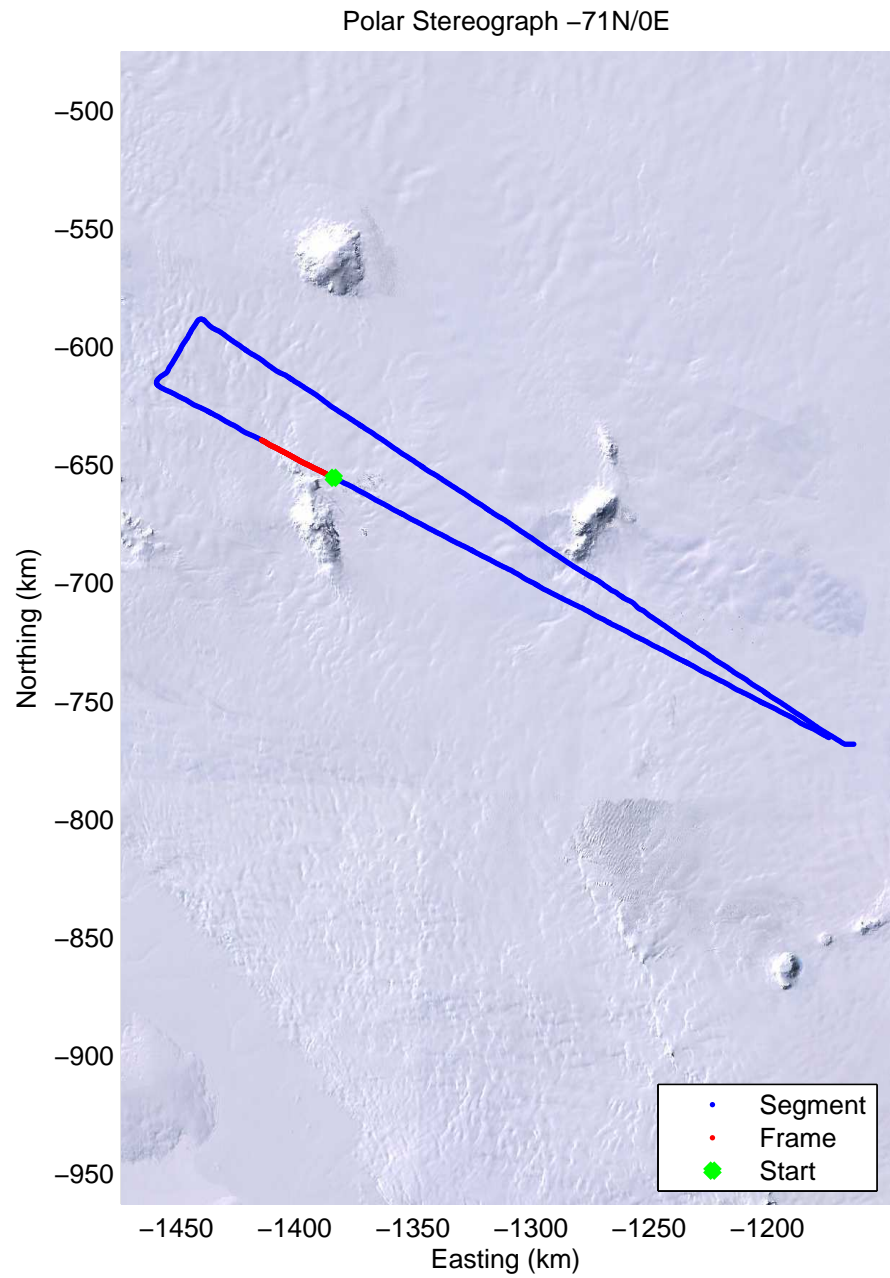
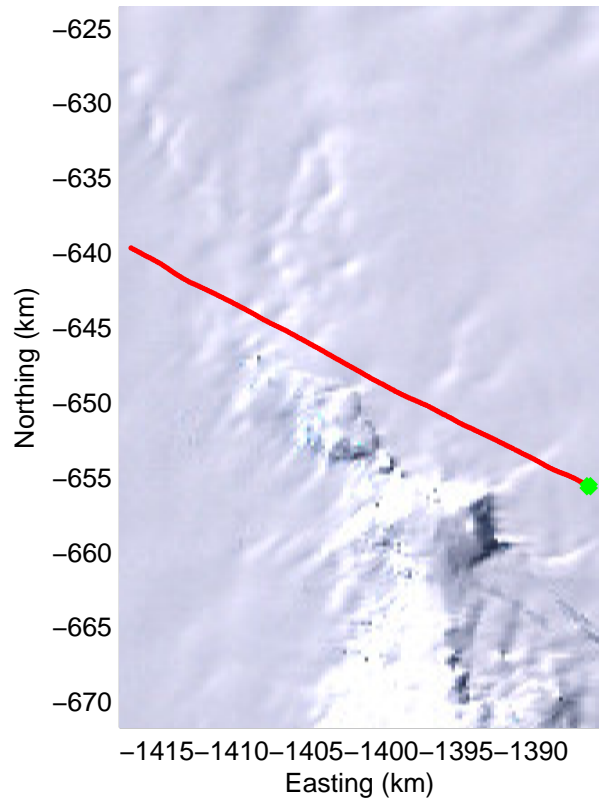
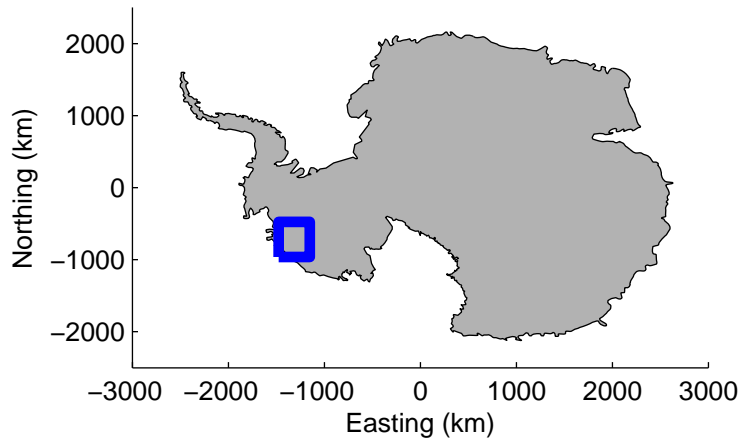


Data Frame ID: 20100117\_02\_007



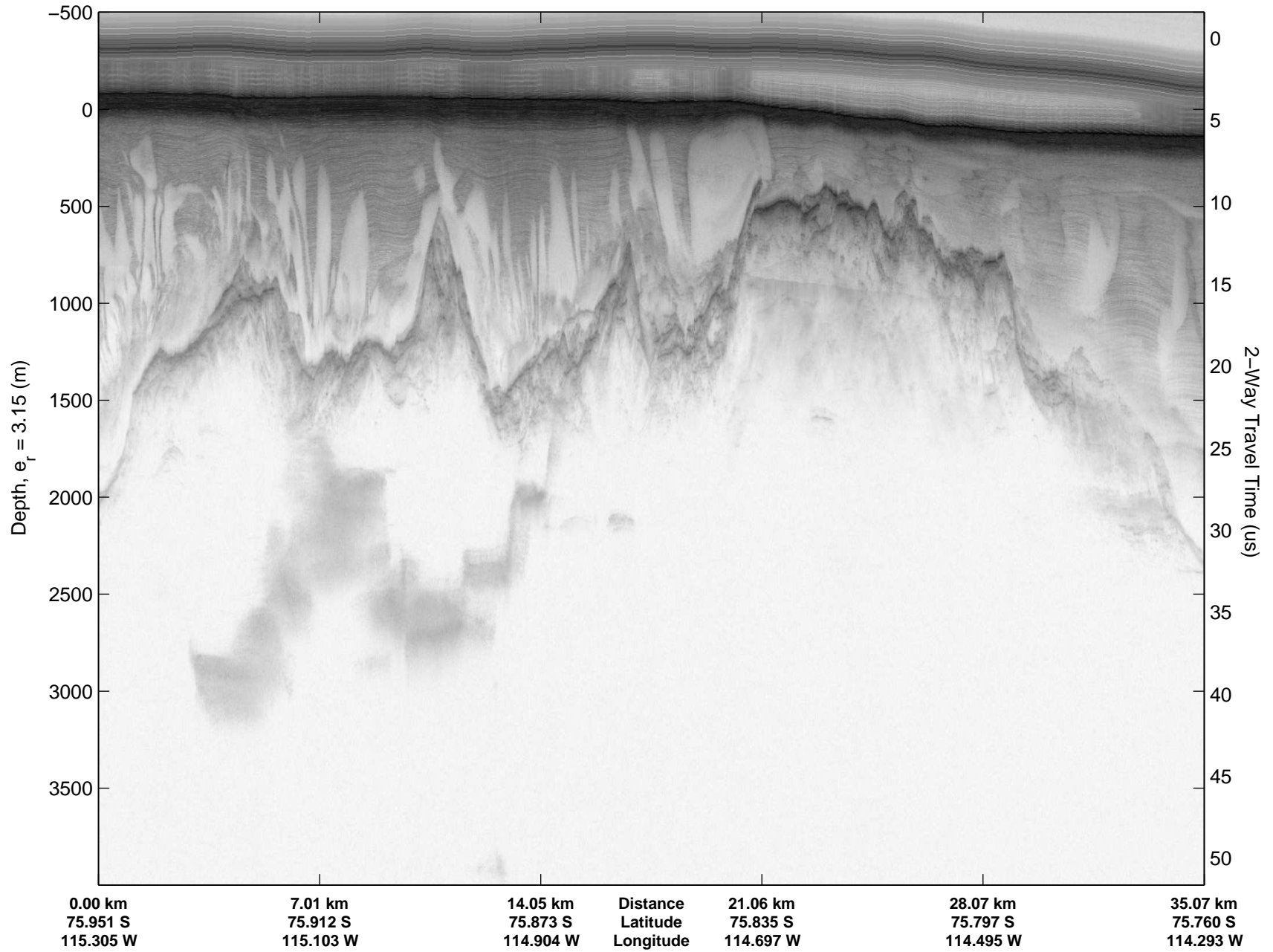
Data Frame ID: 20100117\_02\_007





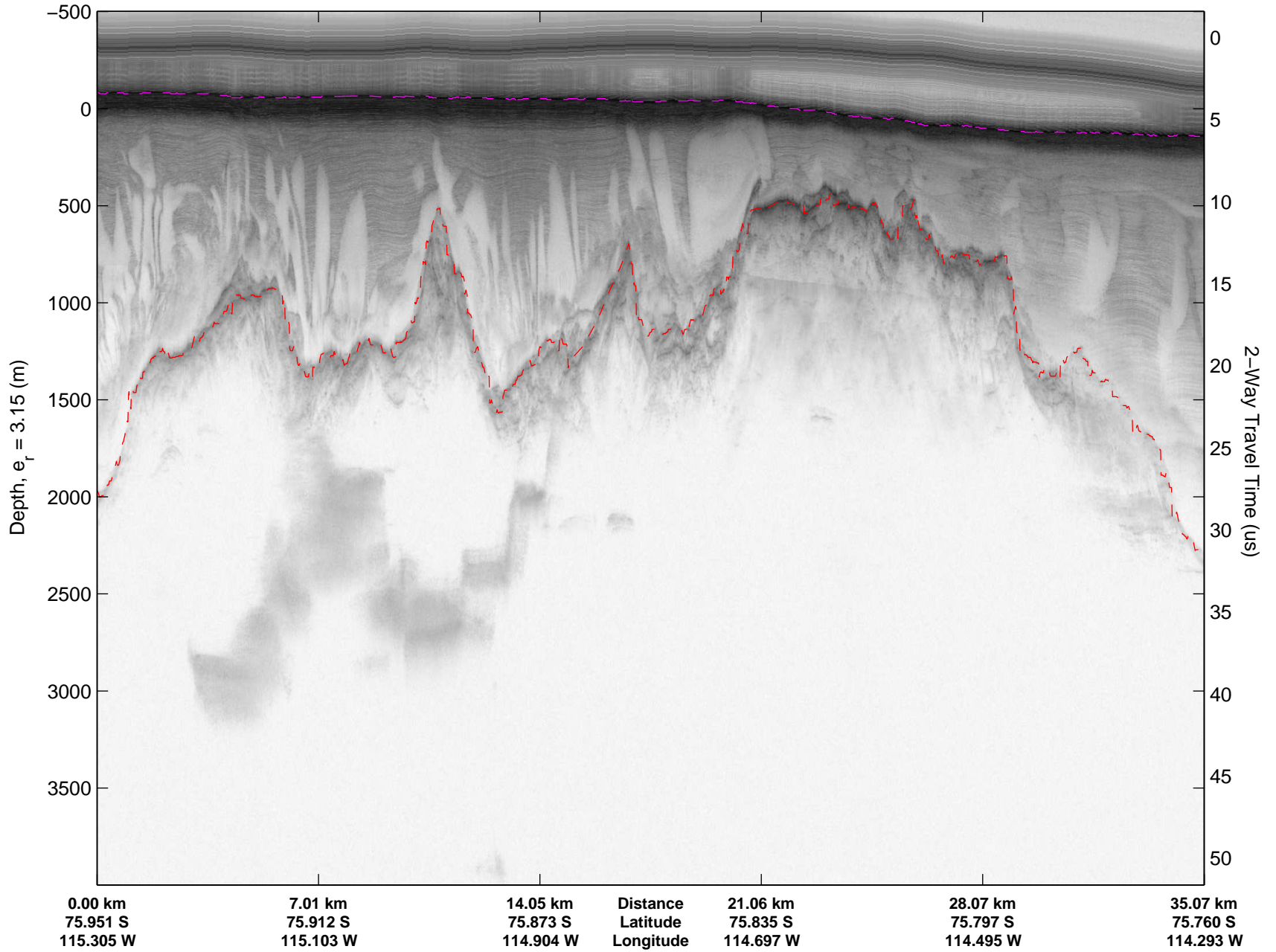


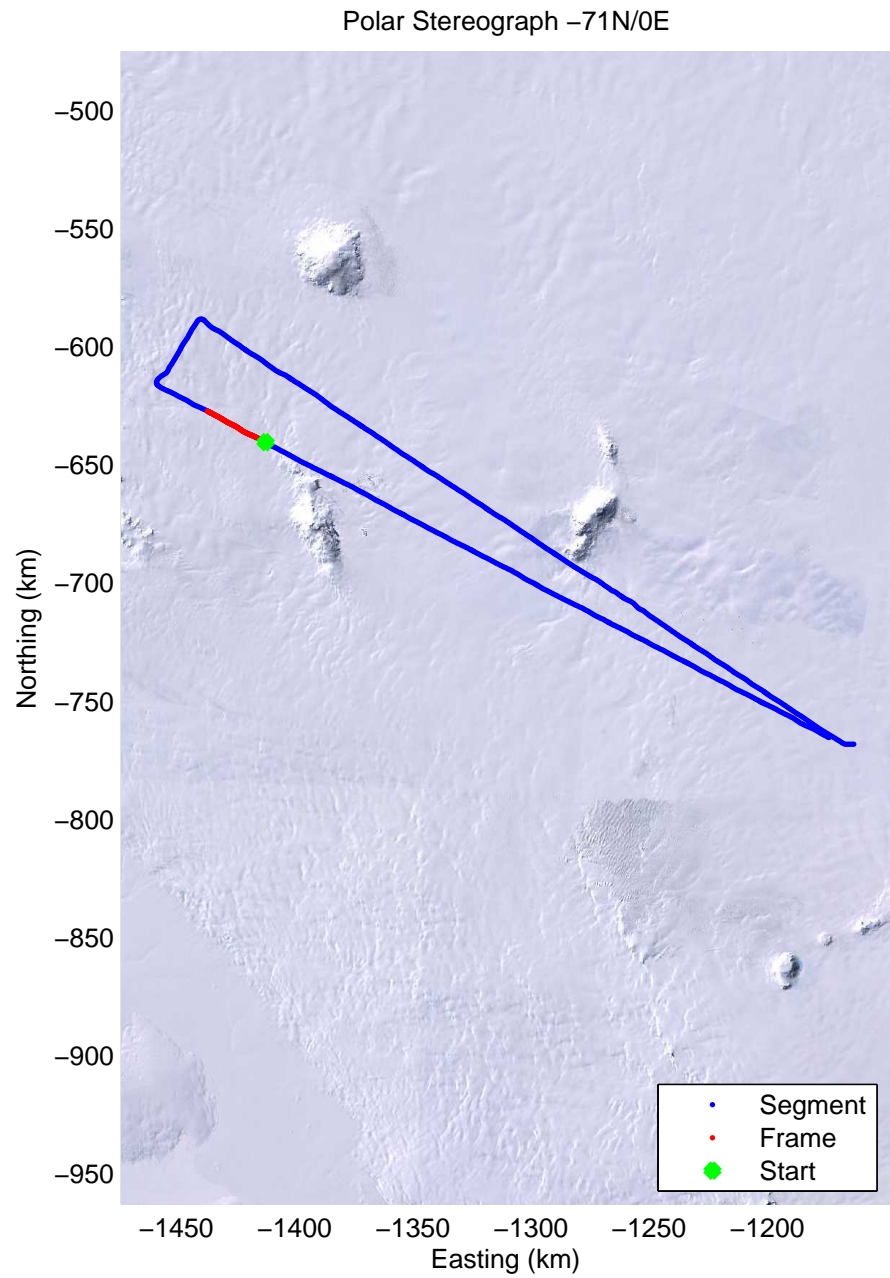
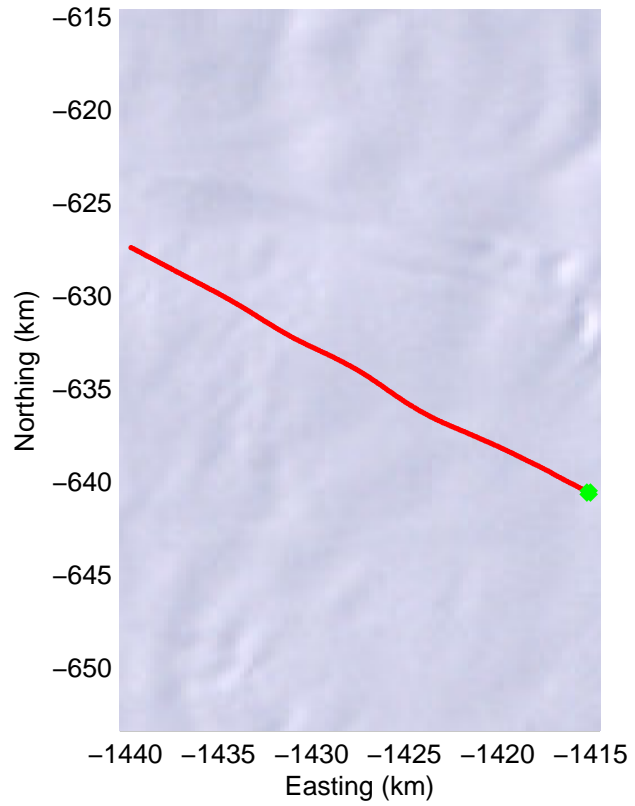
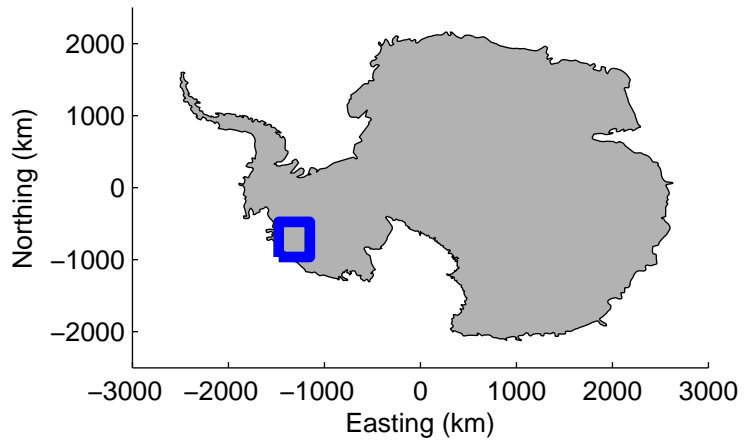
Data Frame ID: 20100117\_02\_008



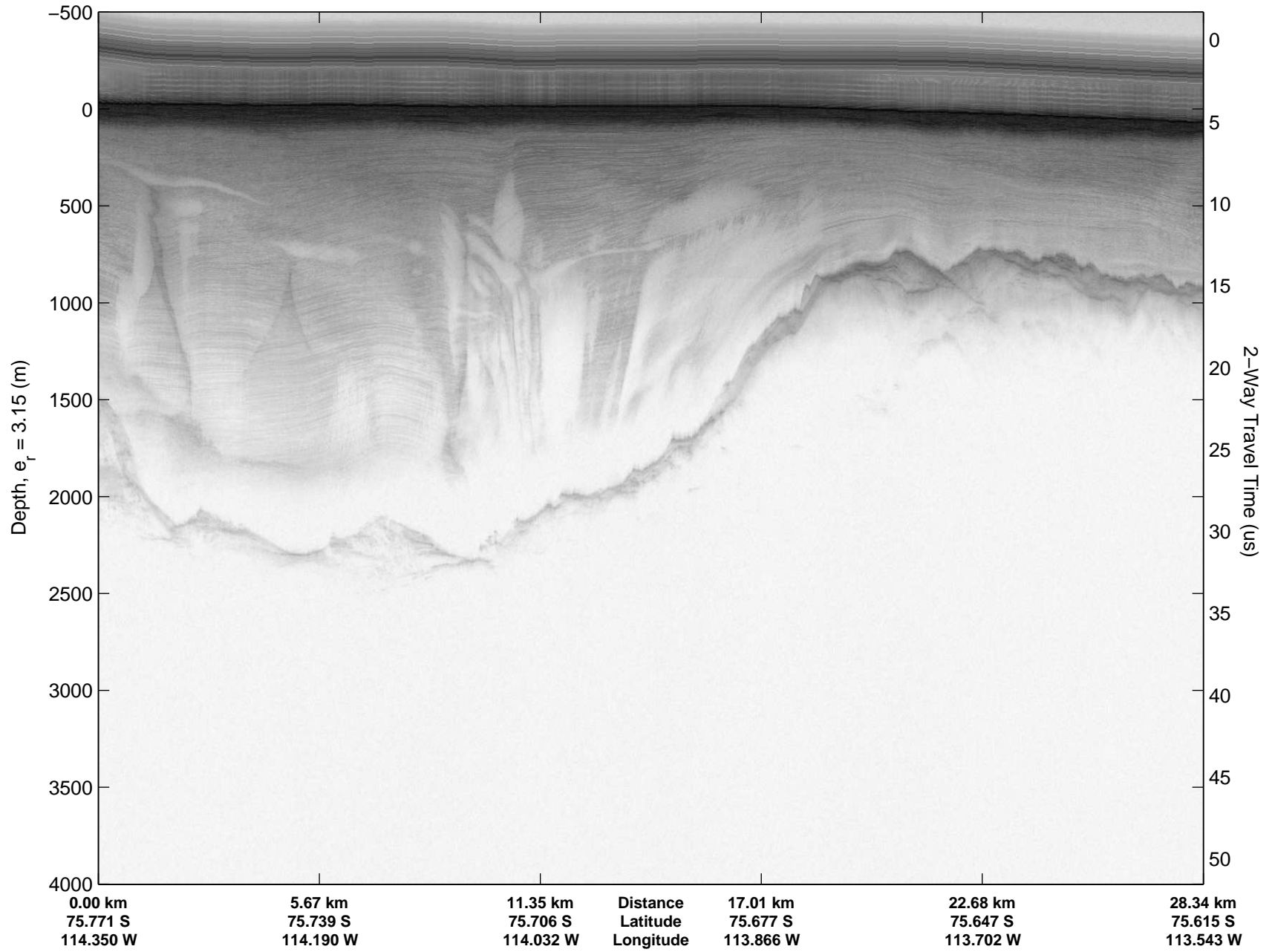


Data Frame ID: 20100117\_02\_008






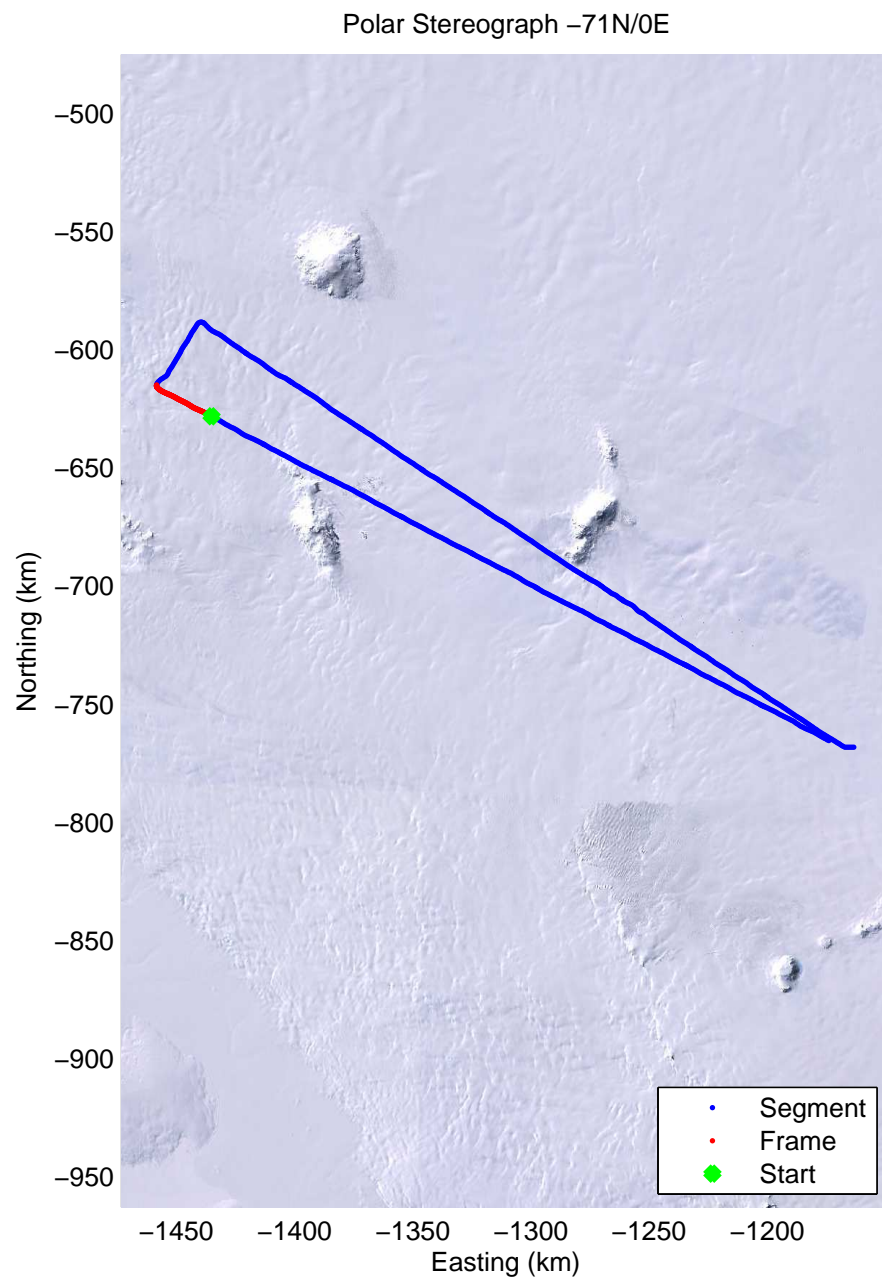
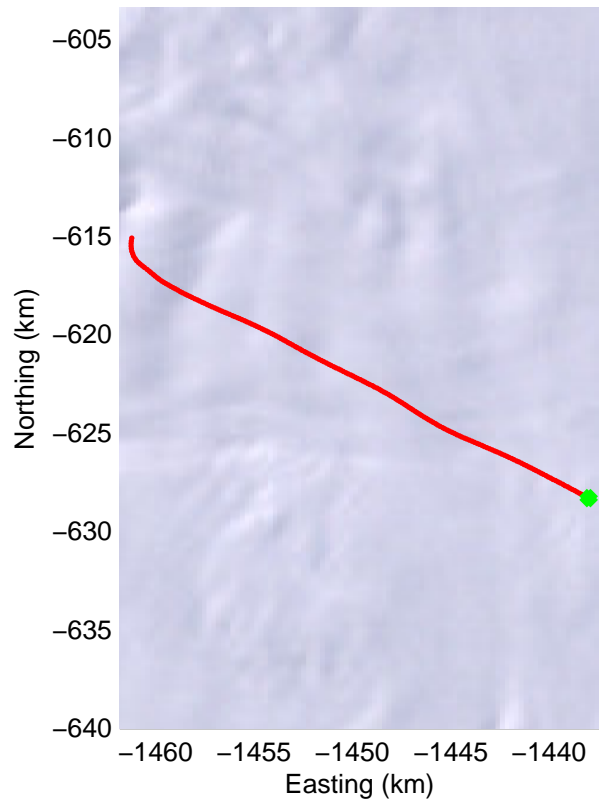
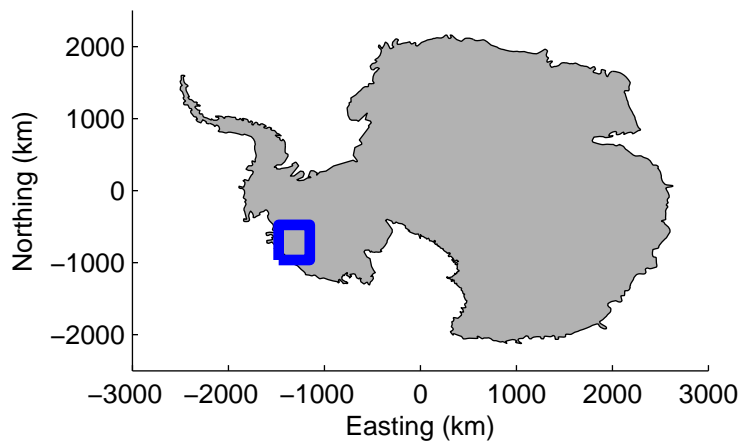
Data Frame ID: 20100117\_02\_009



Data Frame ID: 20100117\_02\_009

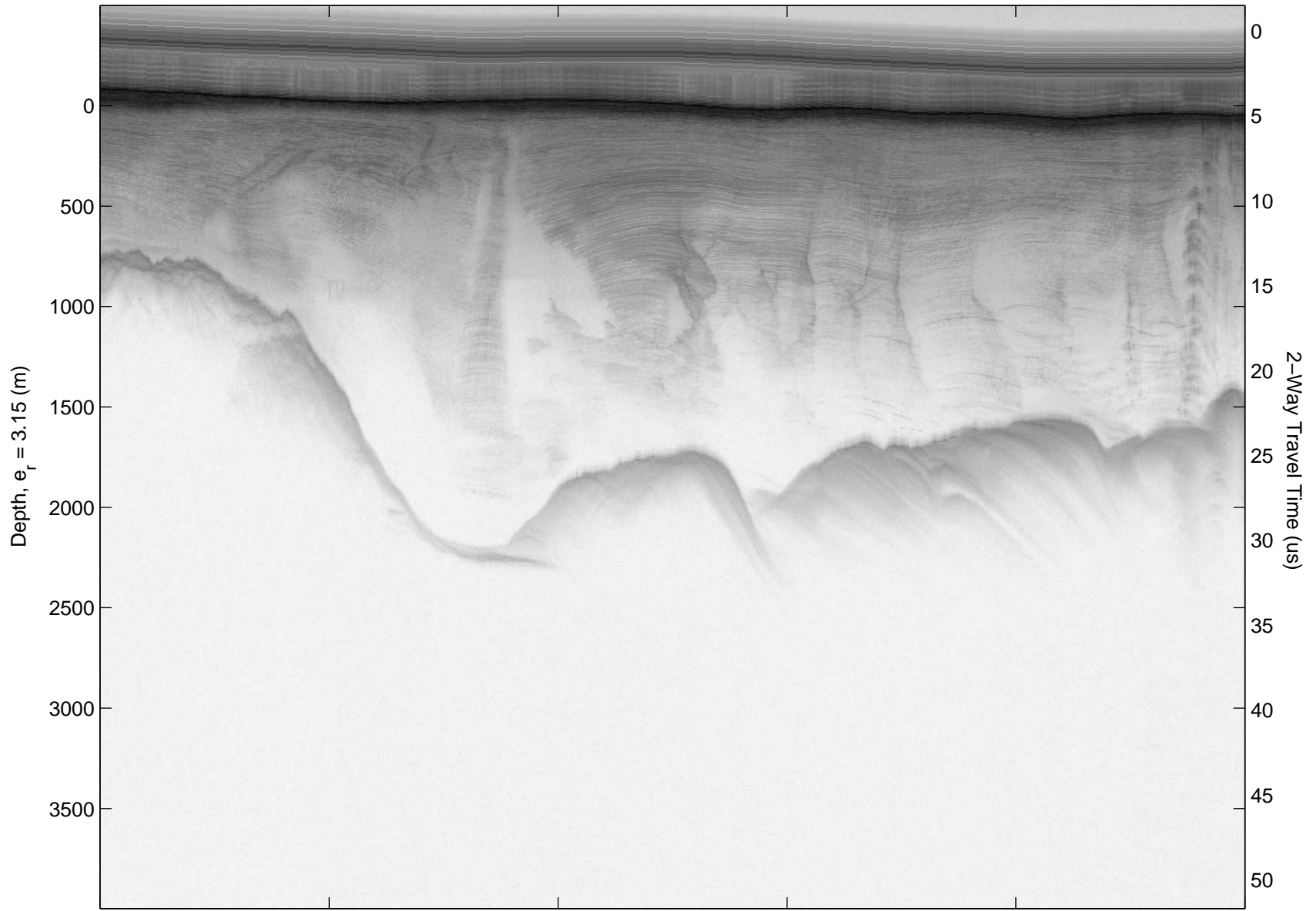








Data Frame ID: 20100117\_02\_010



0.00 km  
75.626 S  
113.598 W

5.53 km  
75.595 S  
113.446 W

11.05 km  
75.564 S  
113.292 W


Distance  
Latitude  
Longitude

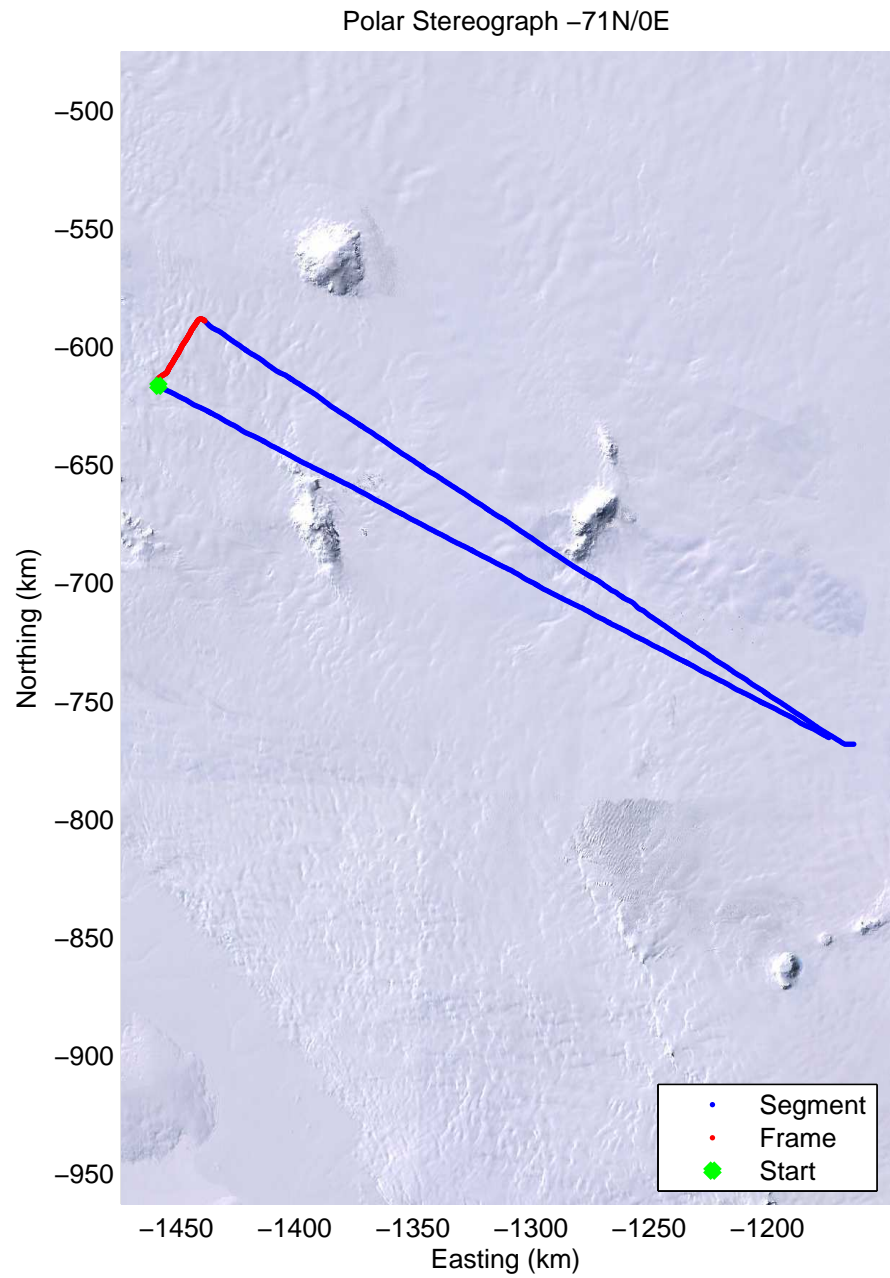
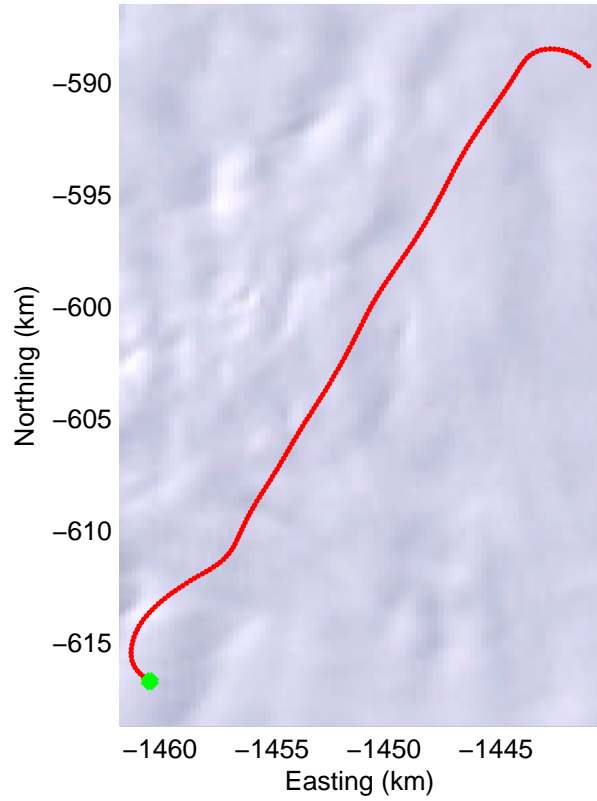
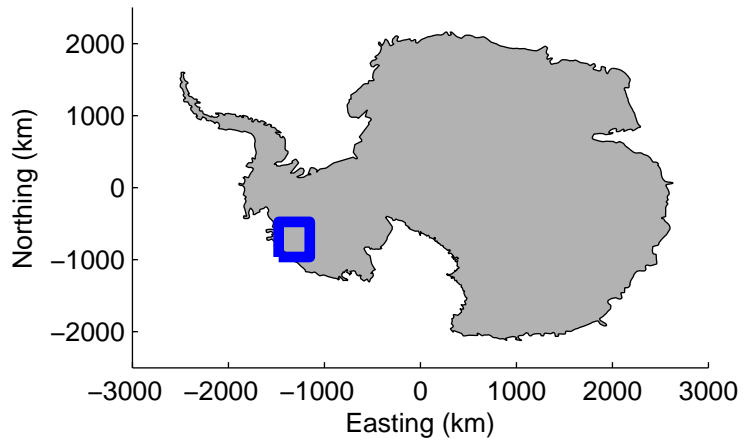
16.58 km  
75.533 S  
113.139 W

22.10 km  
75.500 S  
112.991 W

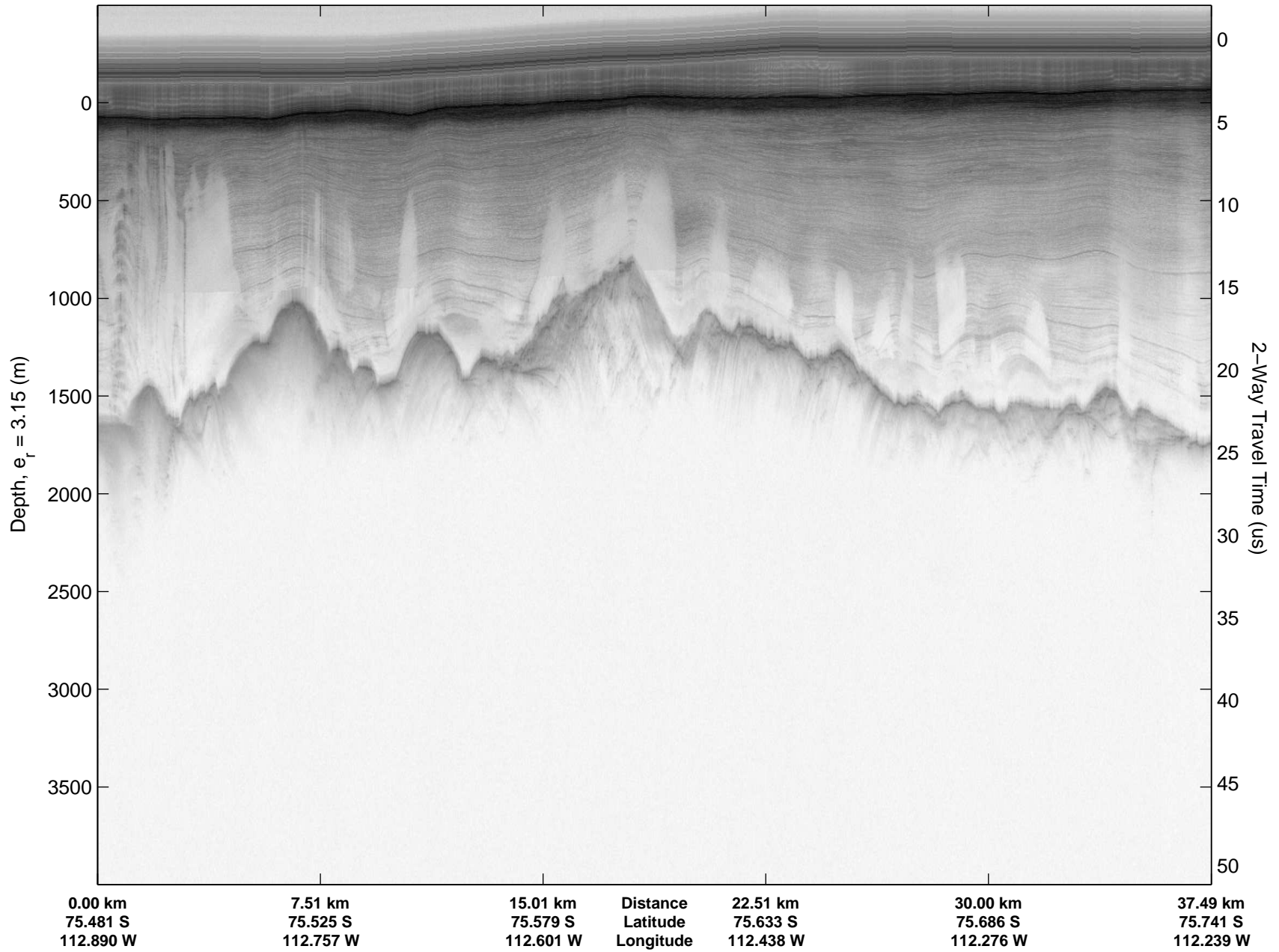
27.60 km  
75.480 S  
112.825 W

Data Frame ID: 20100117\_02\_010



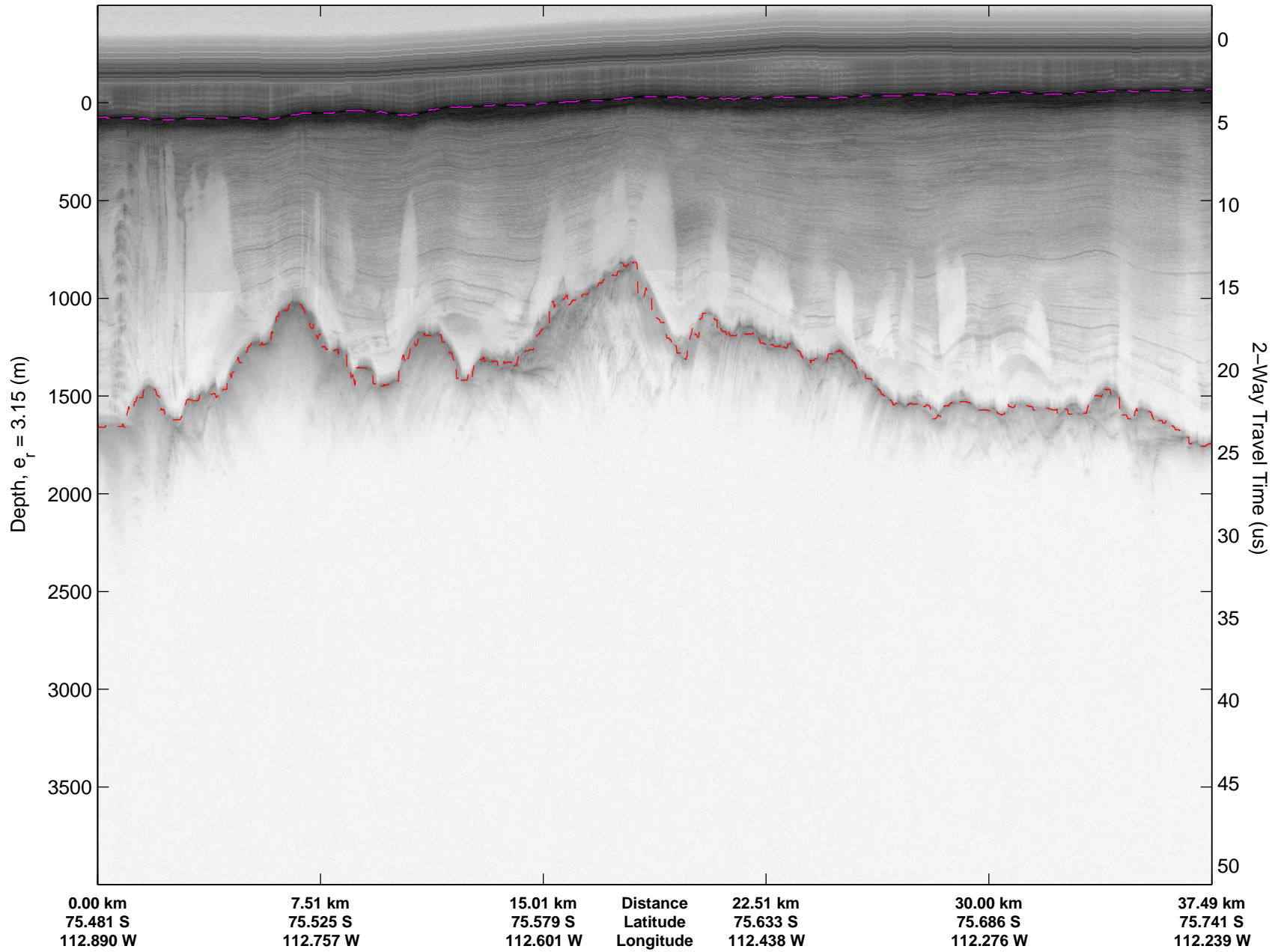


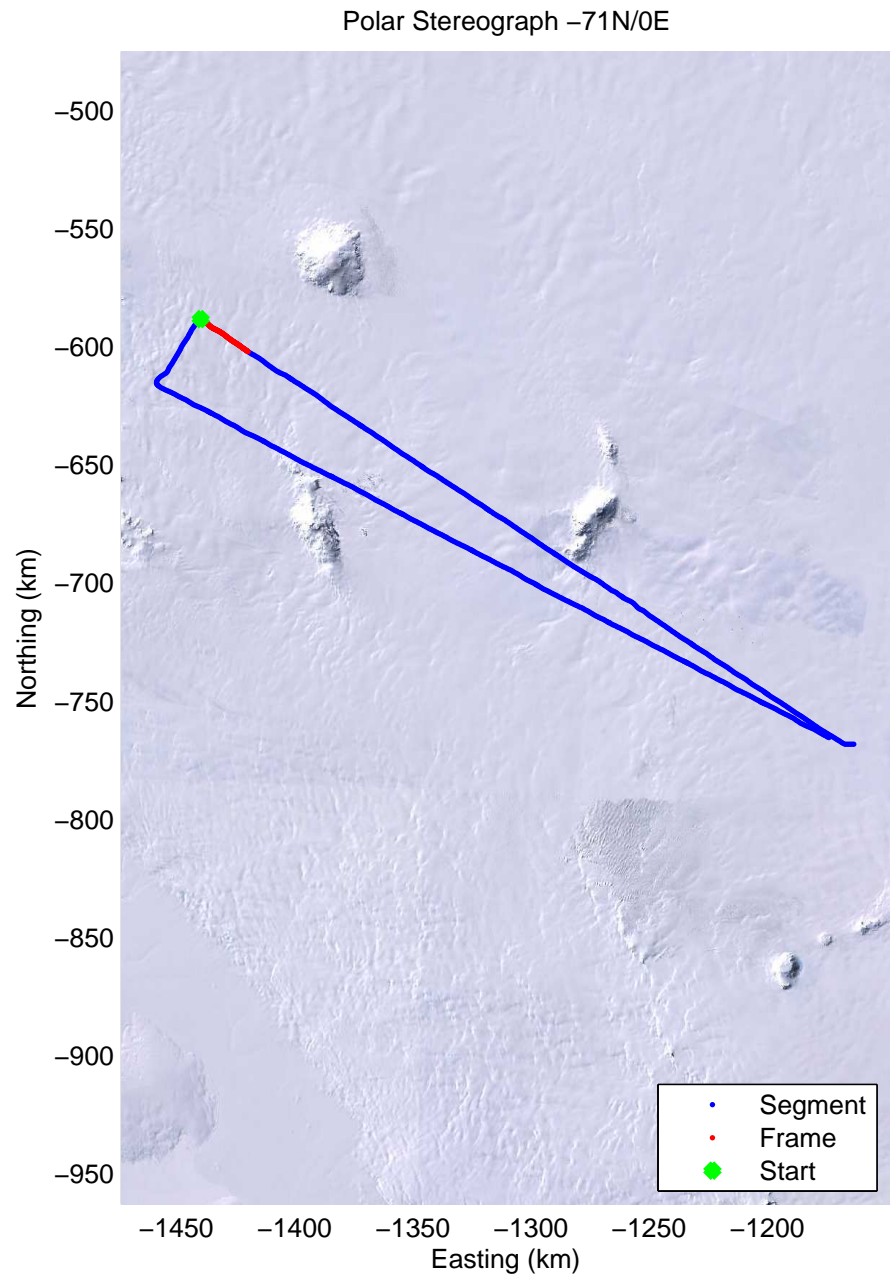
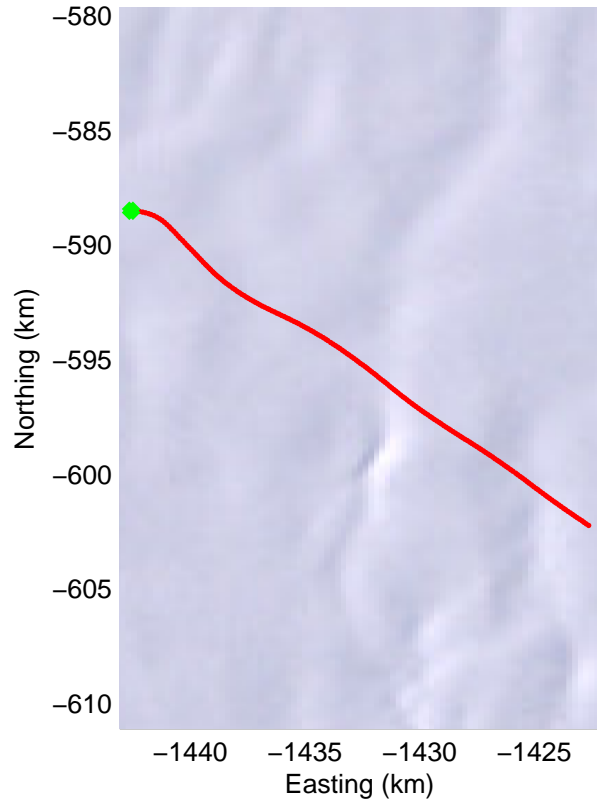
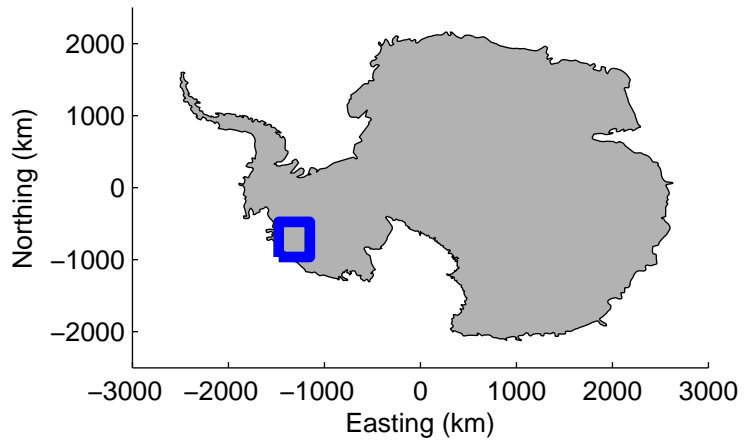
Data Frame ID: 20100117\_02\_011



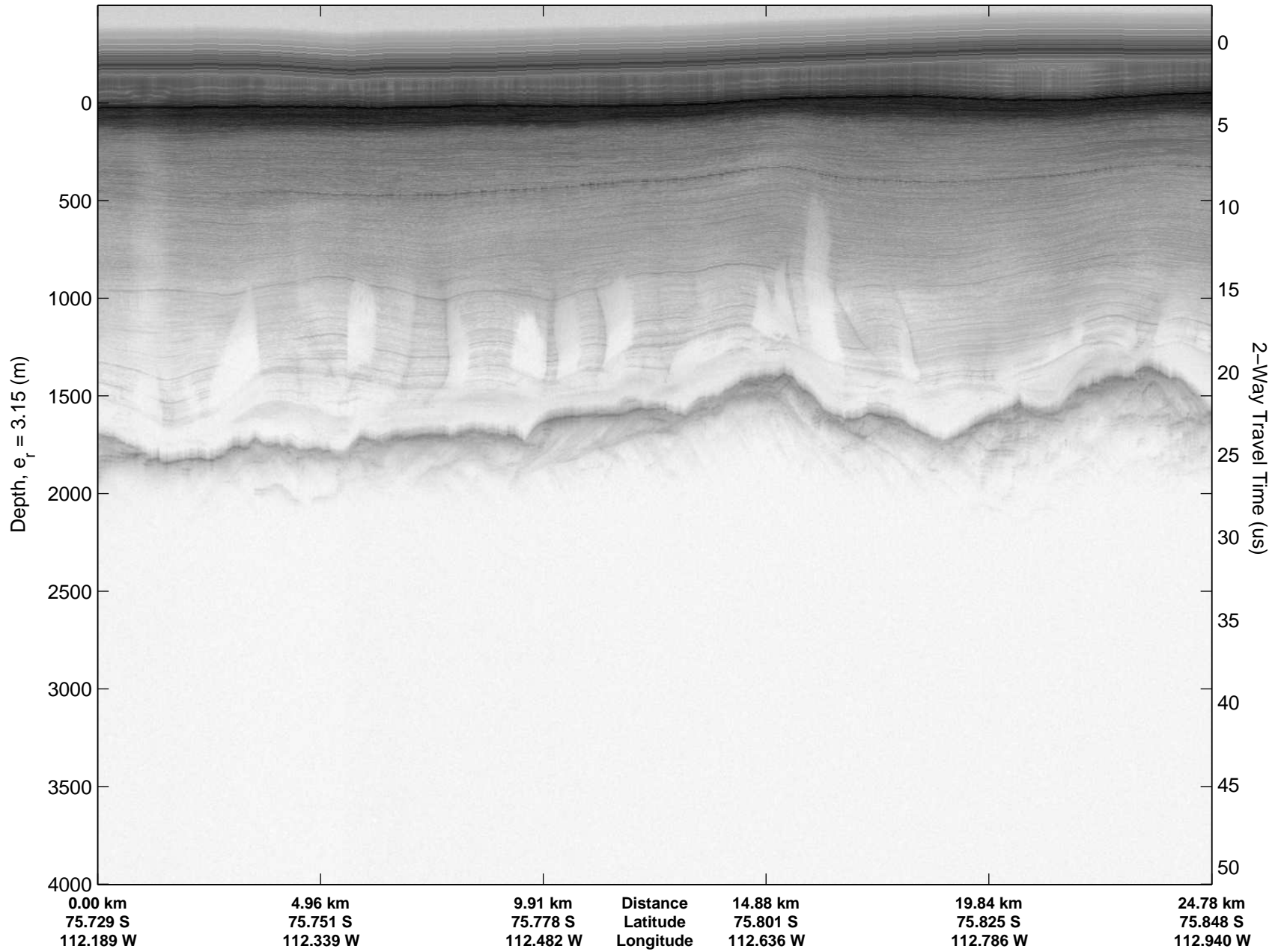


Data Frame ID: 20100117\_02\_011

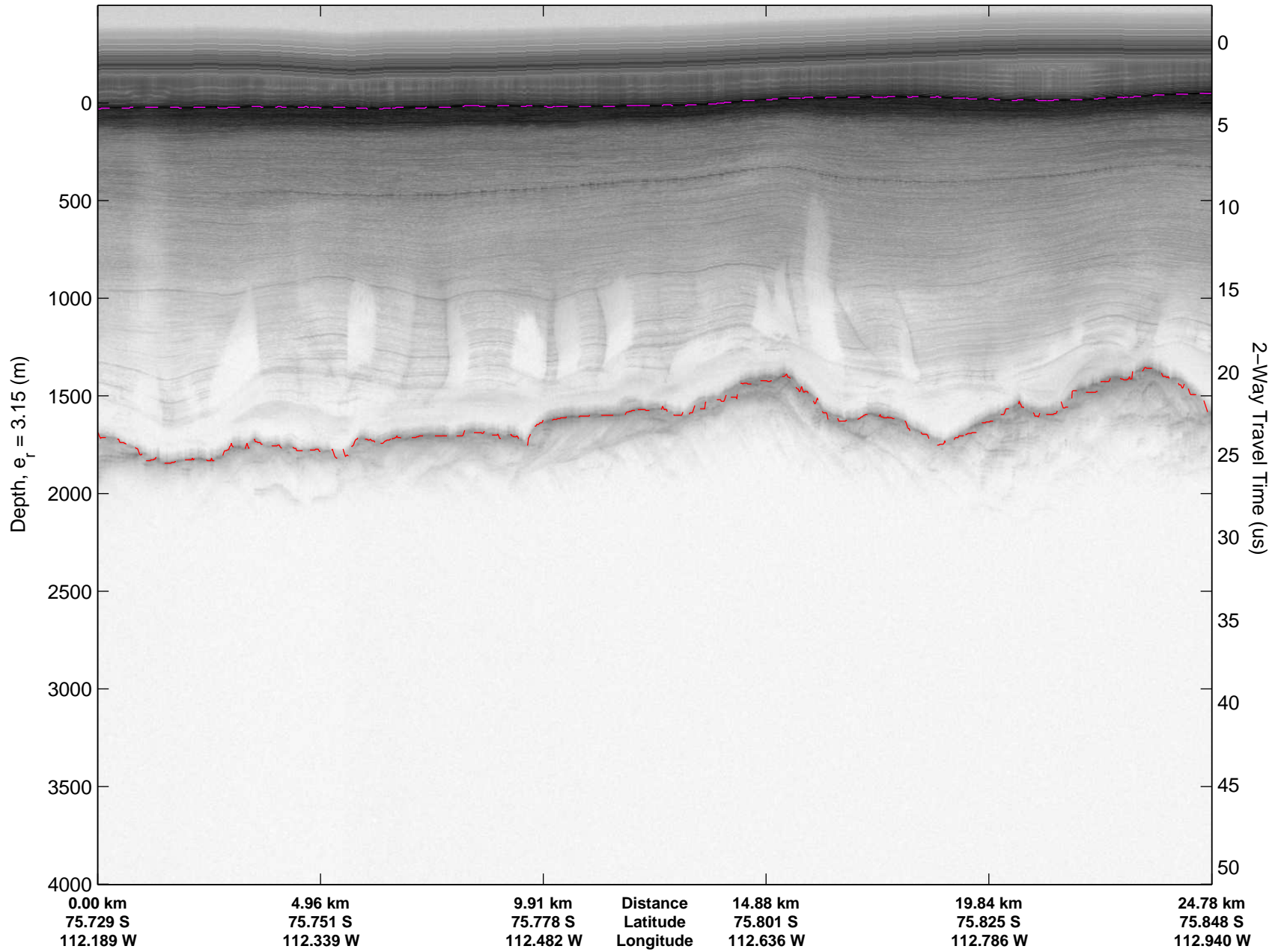




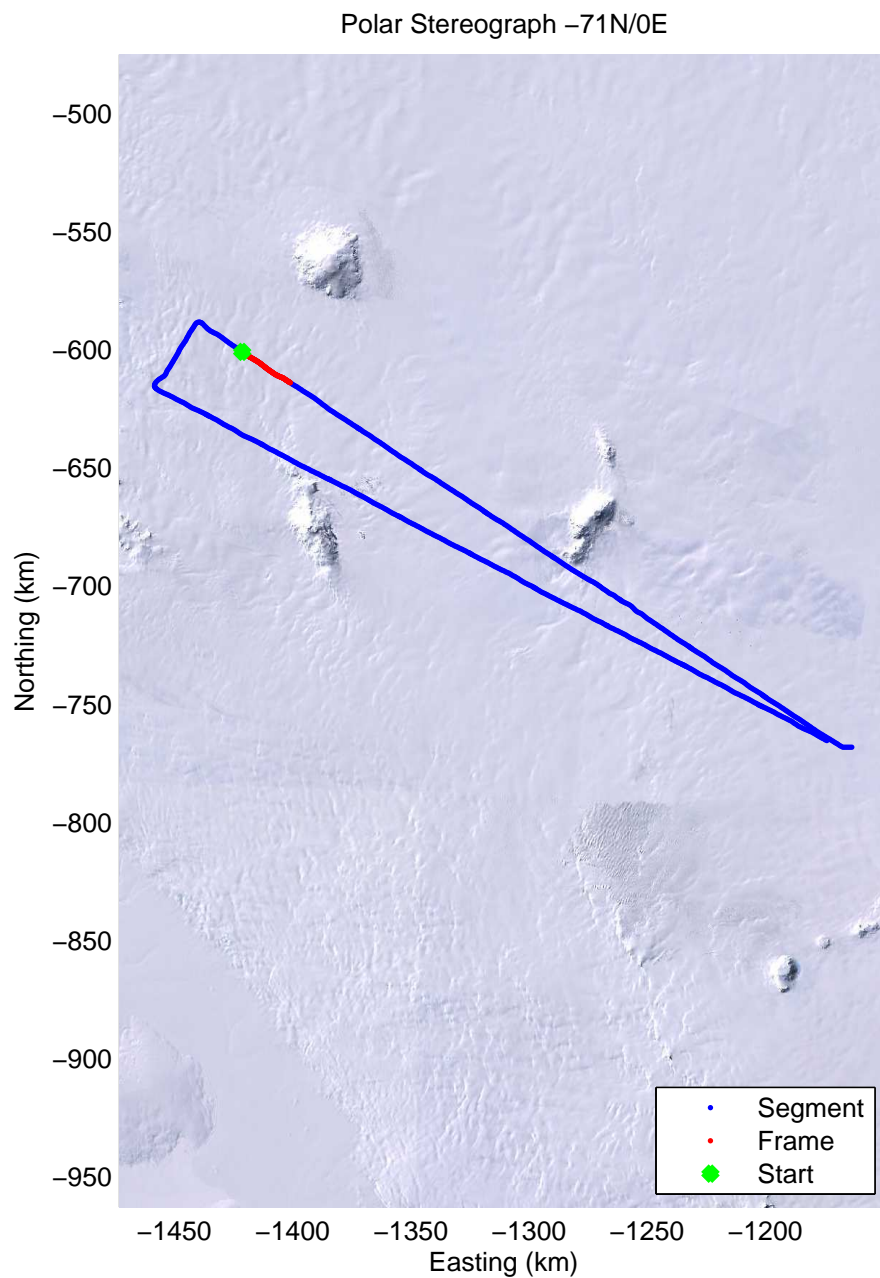
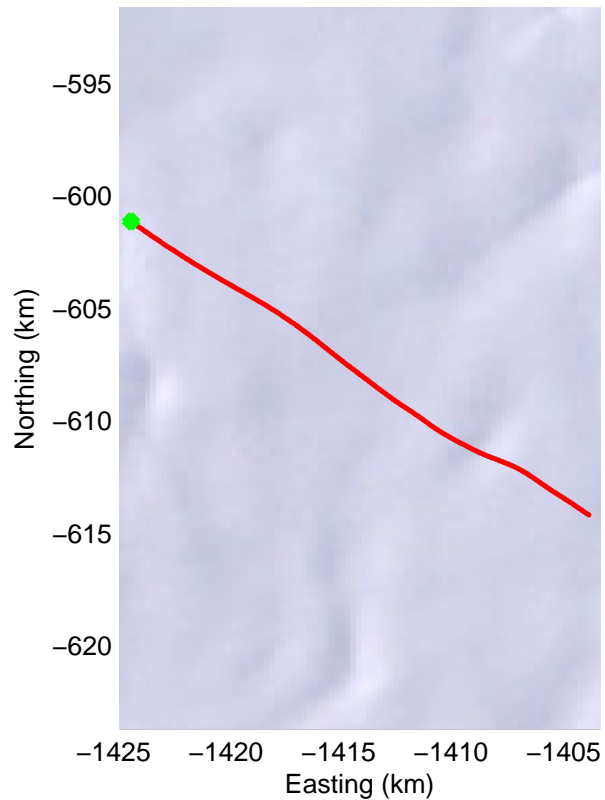
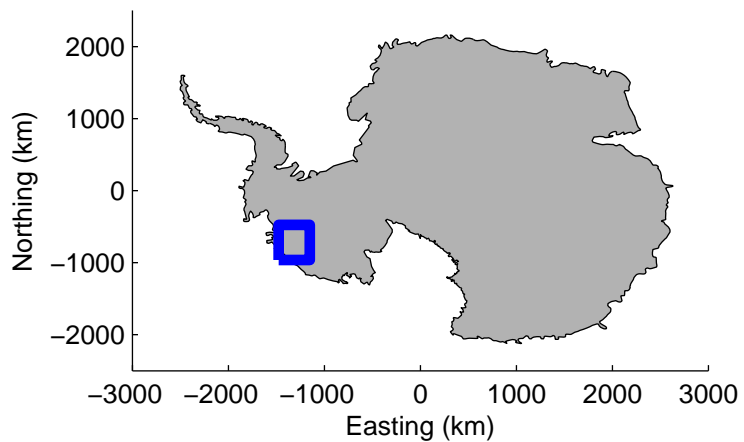
Data Frame ID: 20100117\_02\_012



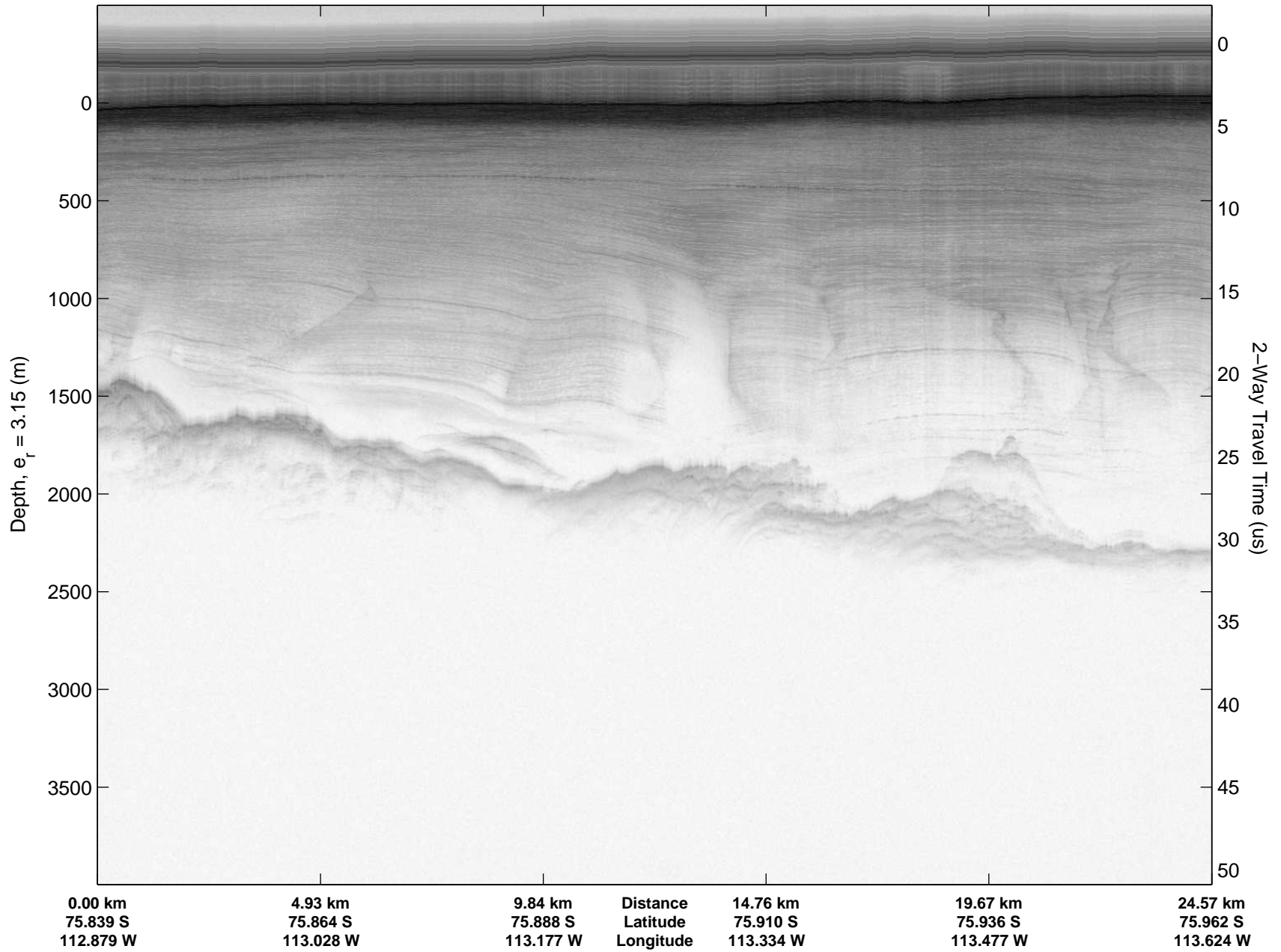
Data Frame ID: 20100117\_02\_012



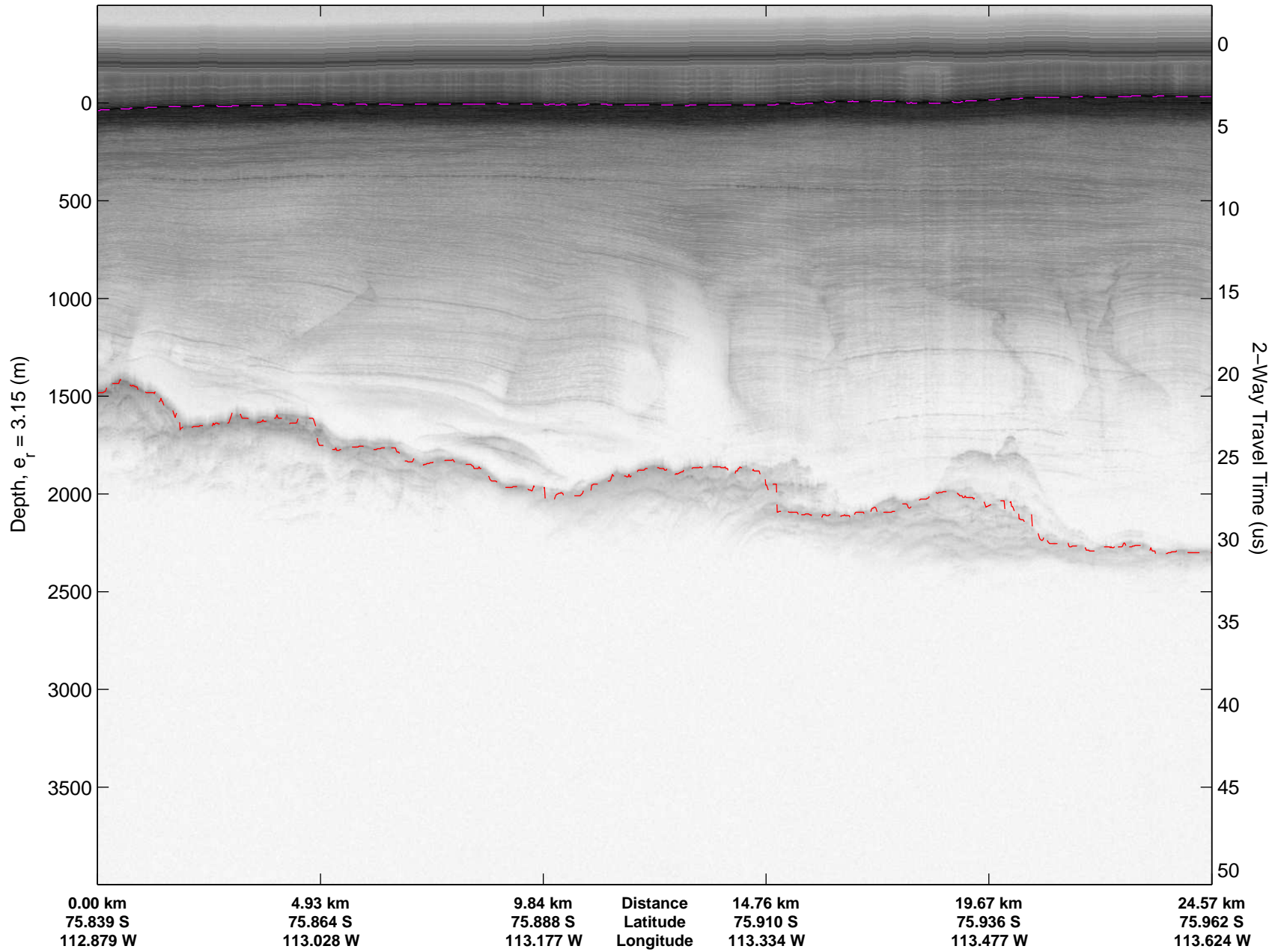


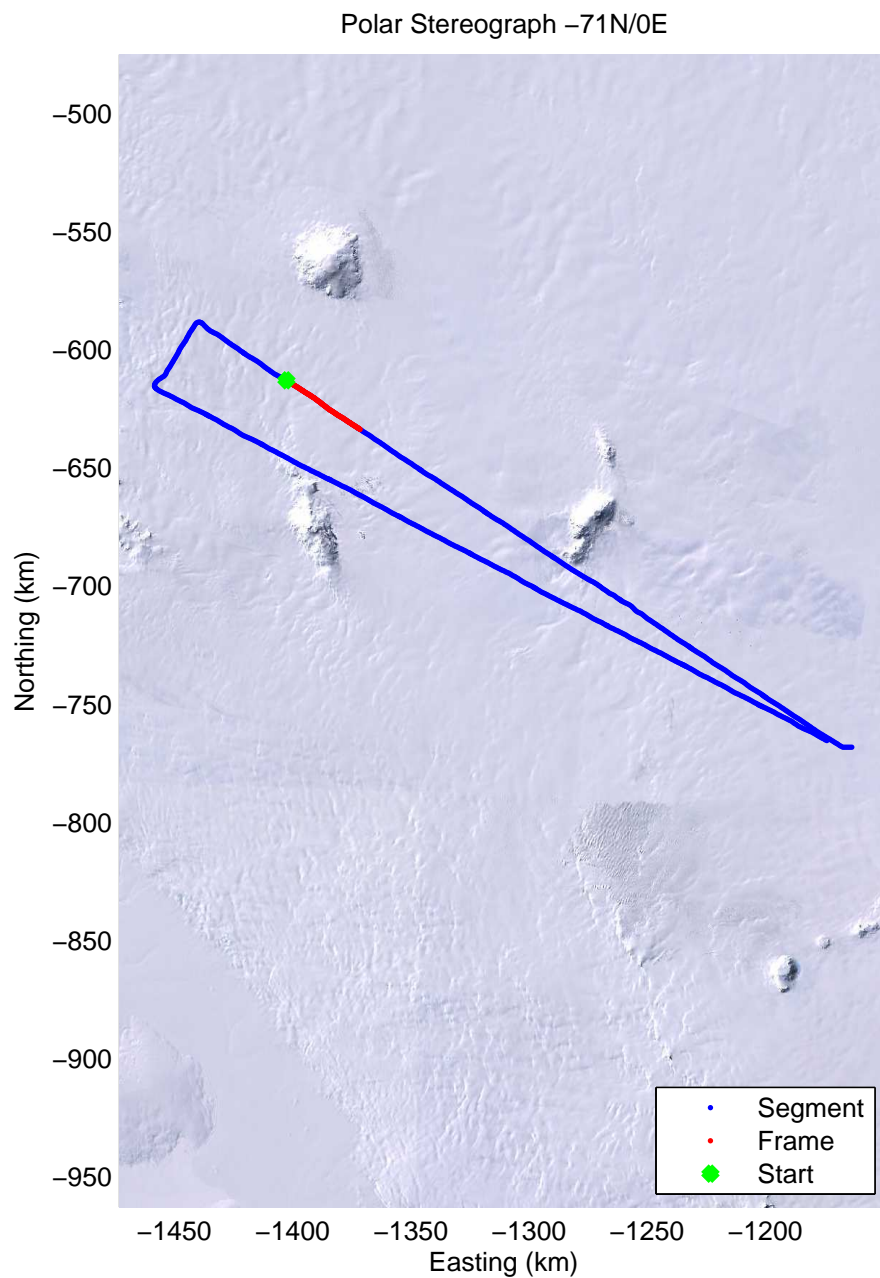
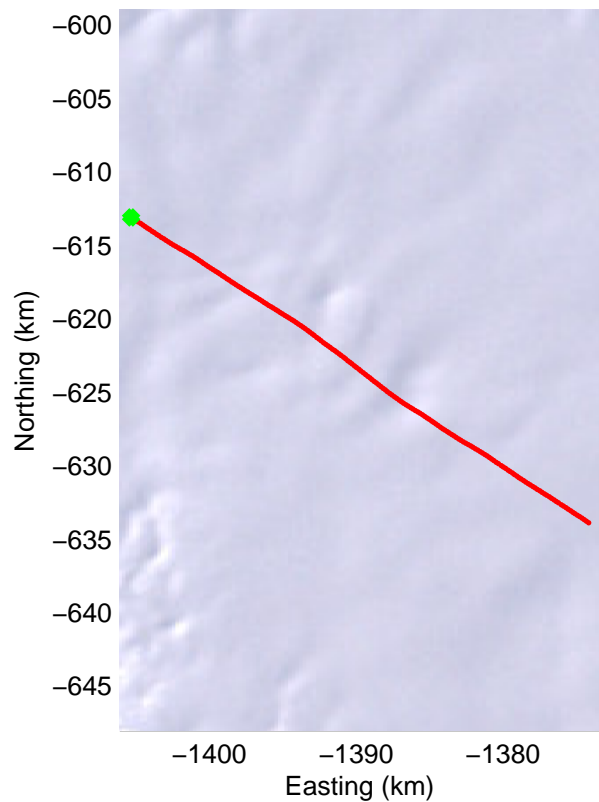
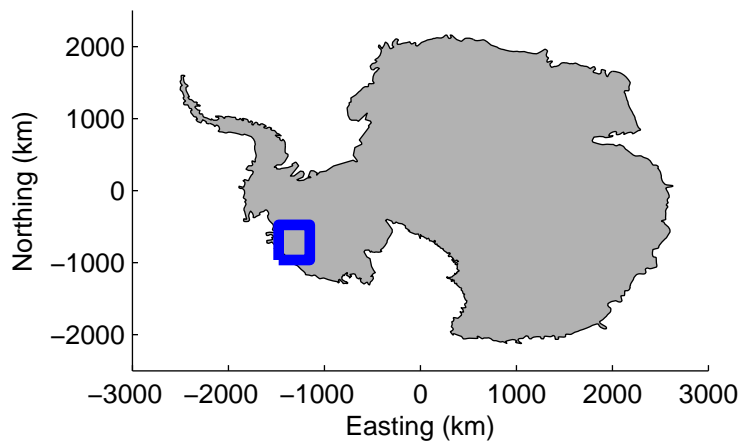


Data Frame ID: 20100117\_02\_013



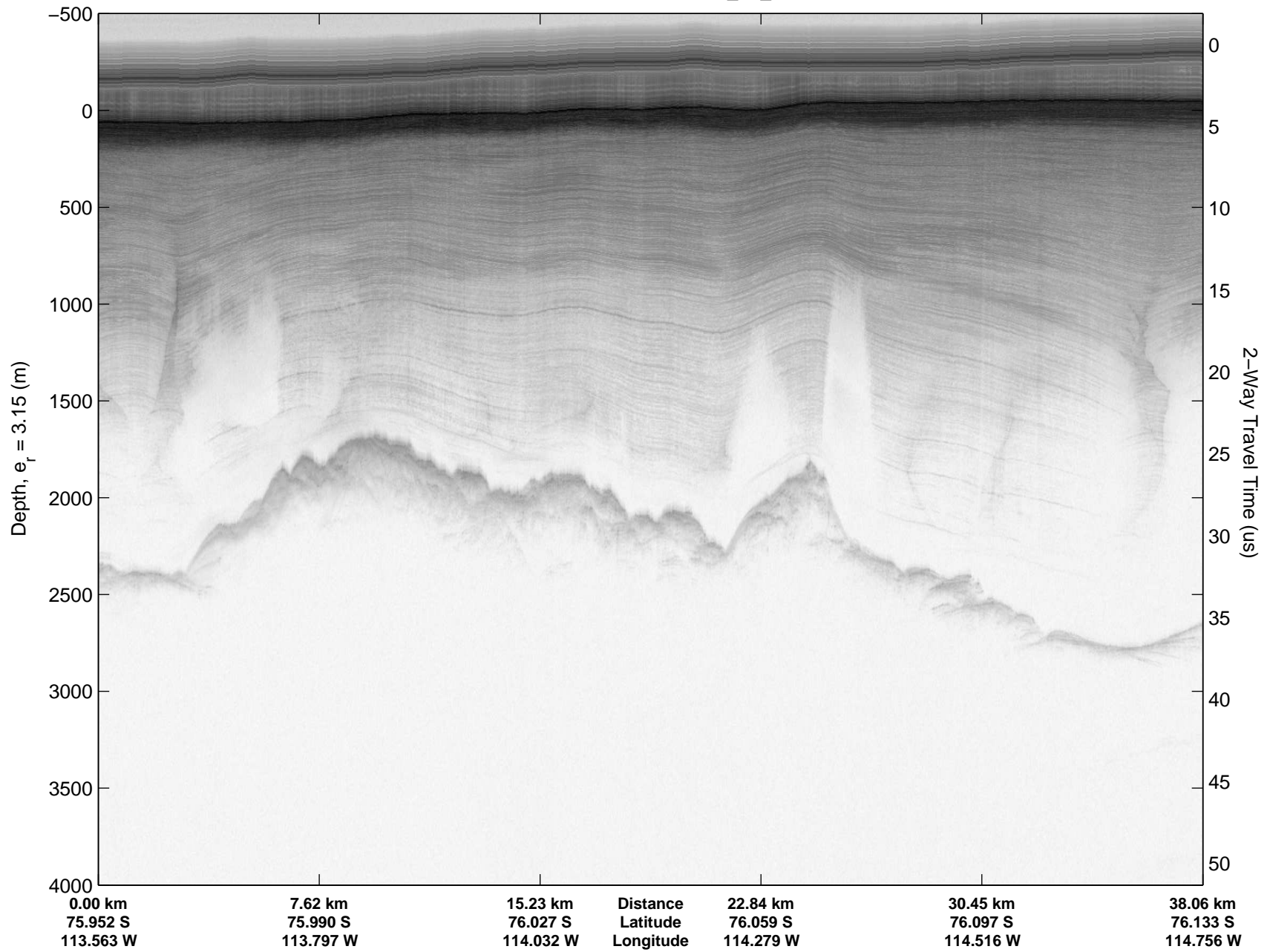
Data Frame ID: 20100117\_02\_013



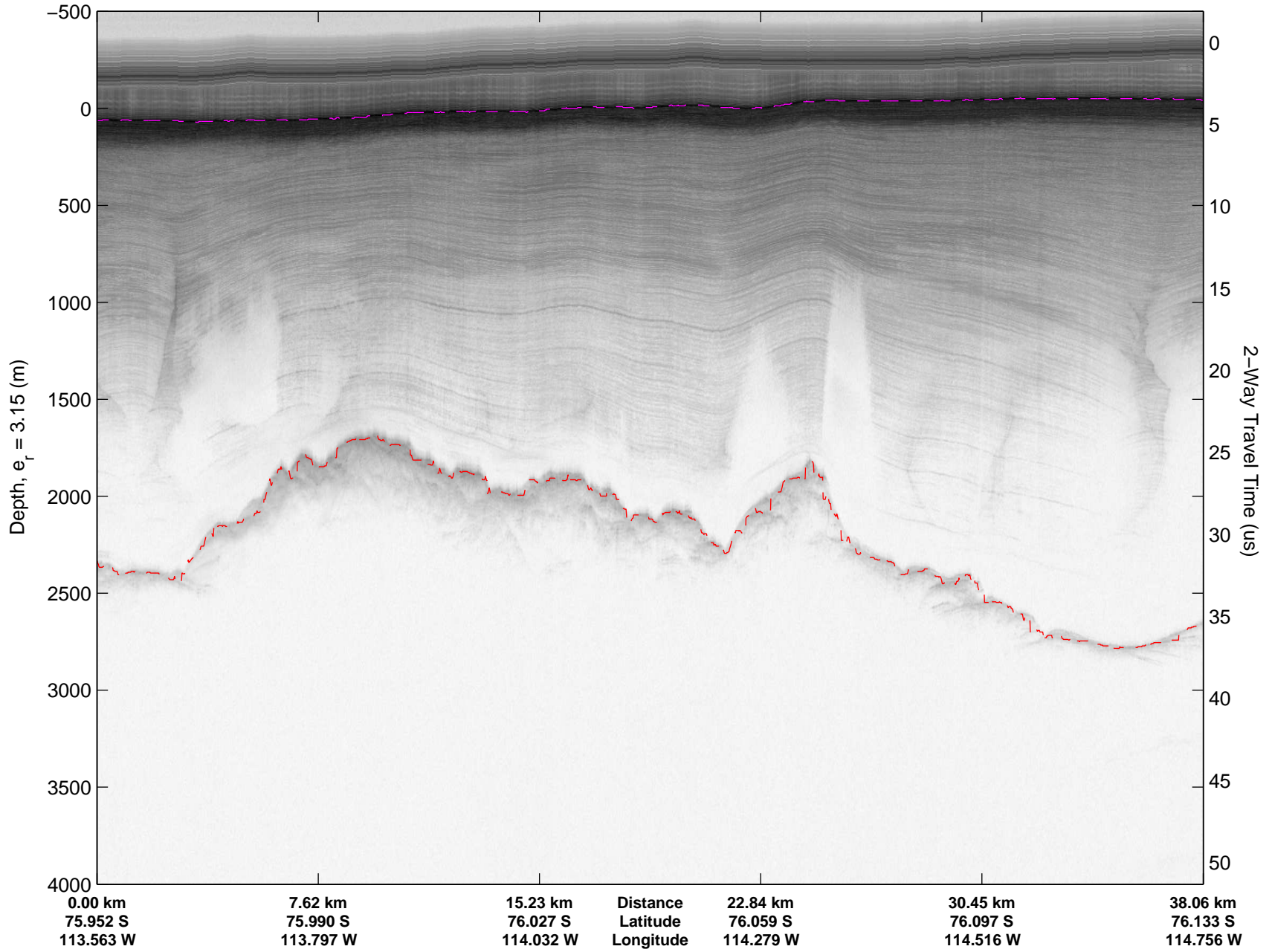


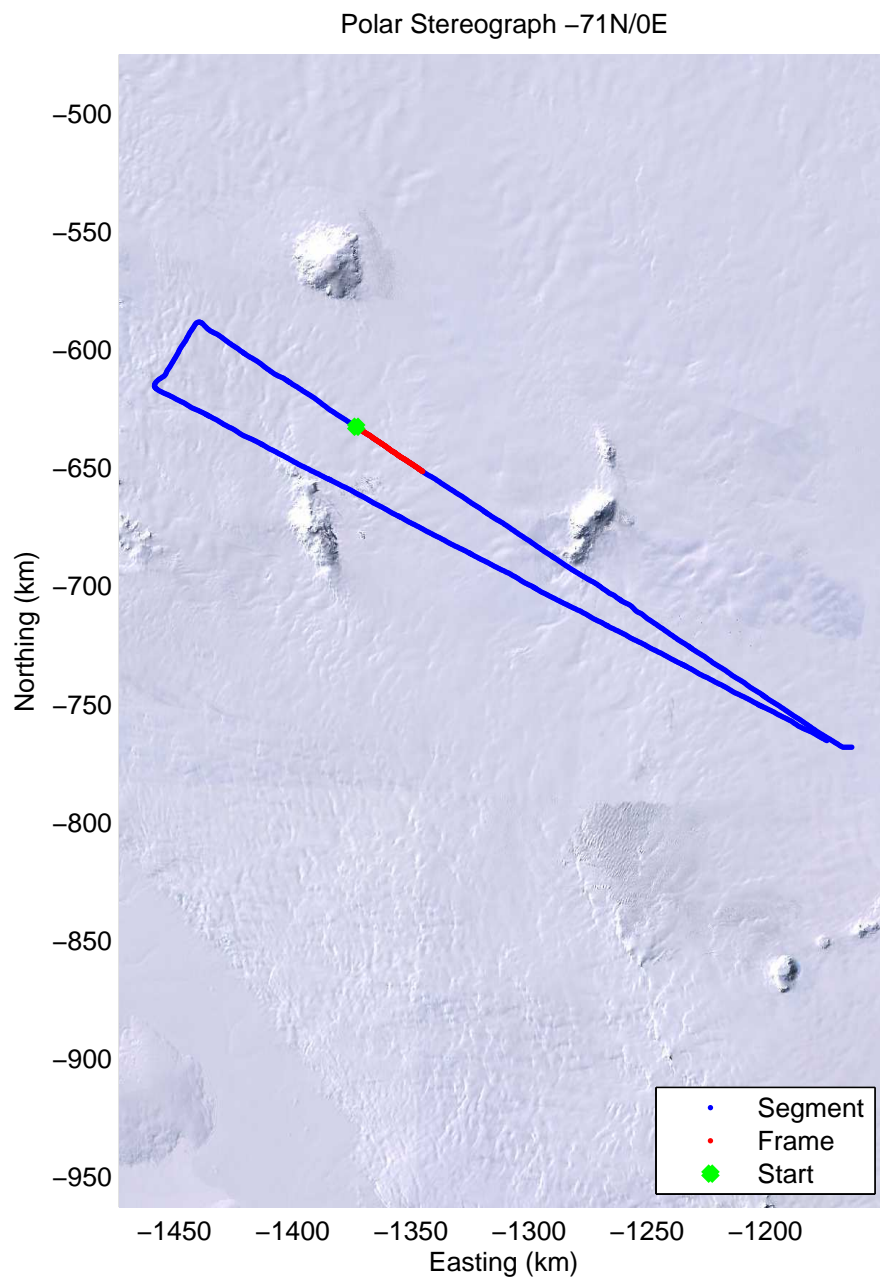

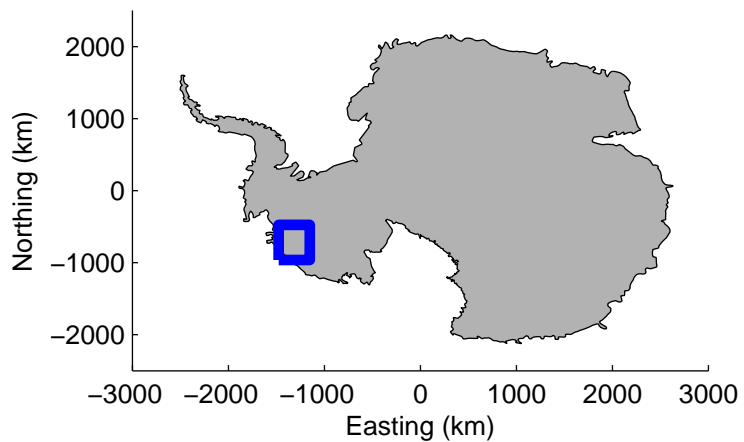


Data Frame ID: 20100117\_02\_014

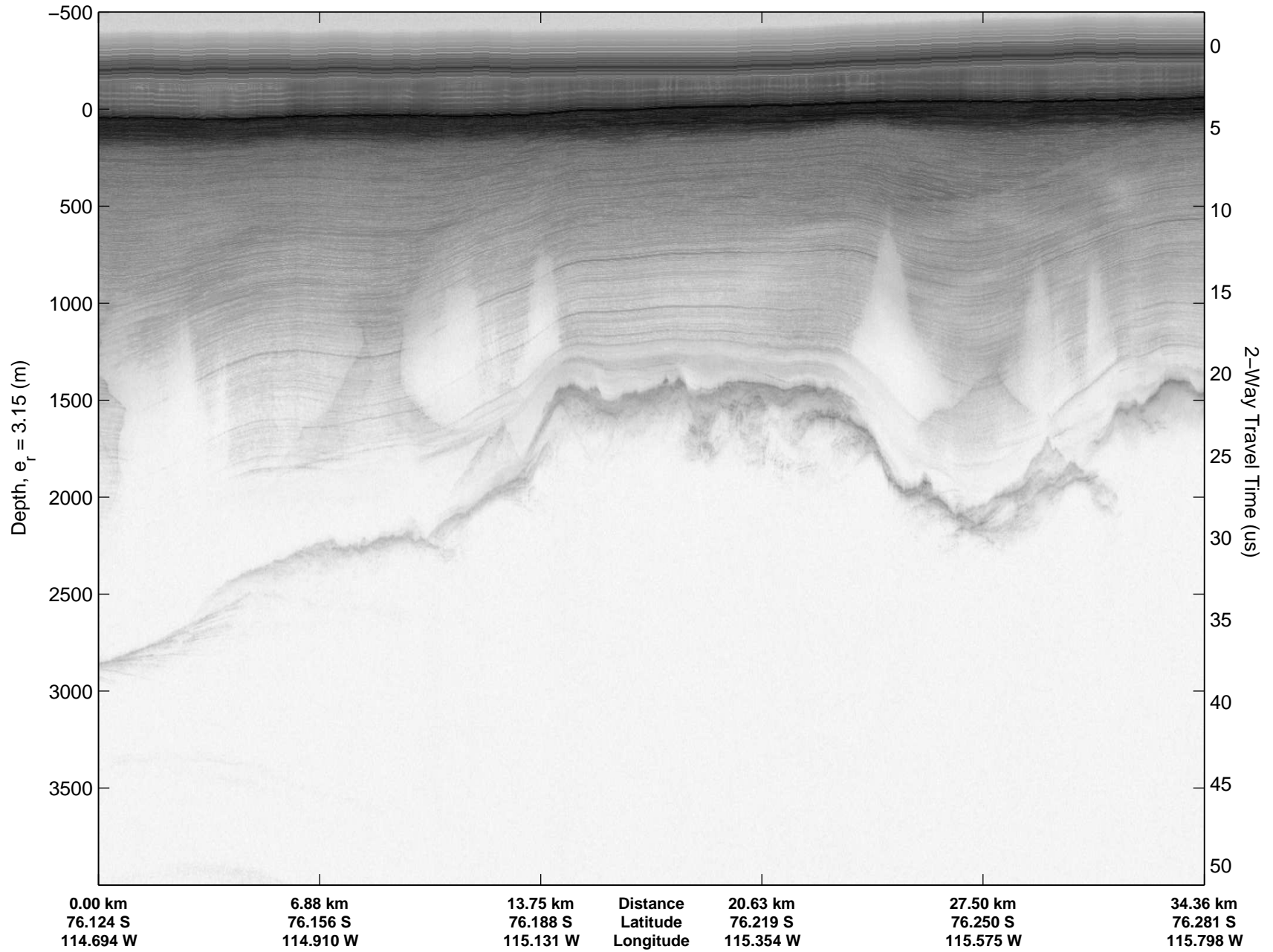


Data Frame ID: 20100117\_02\_014



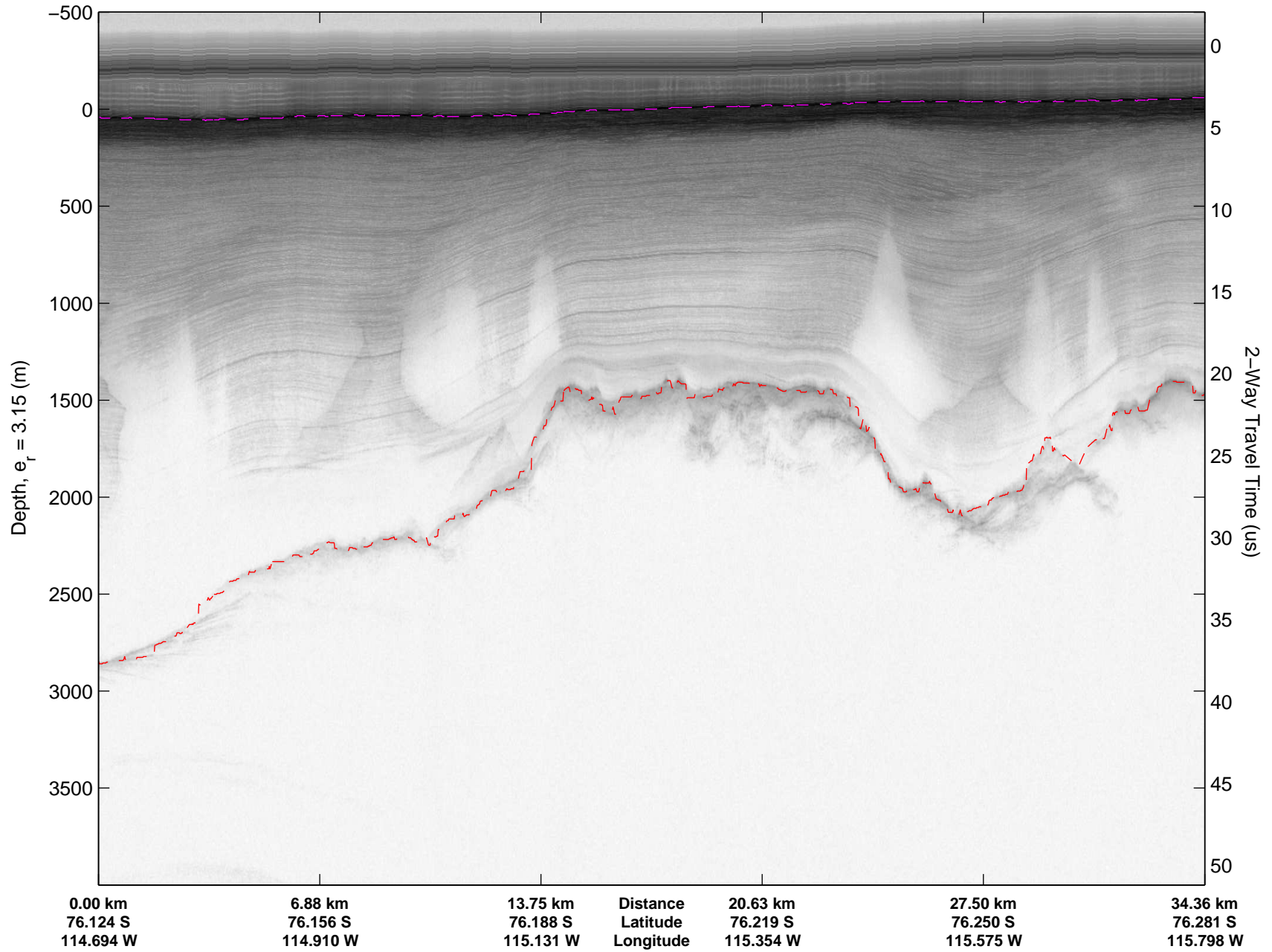


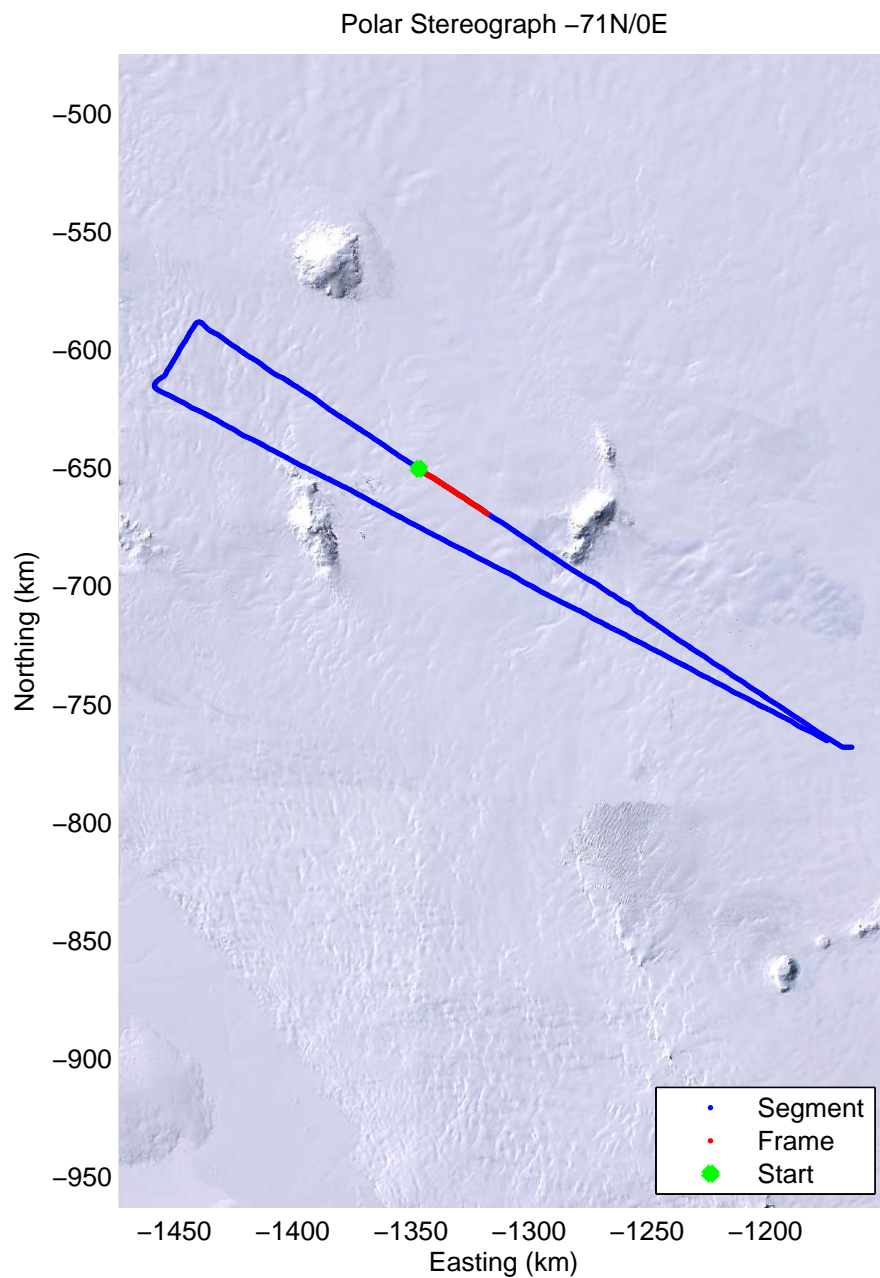
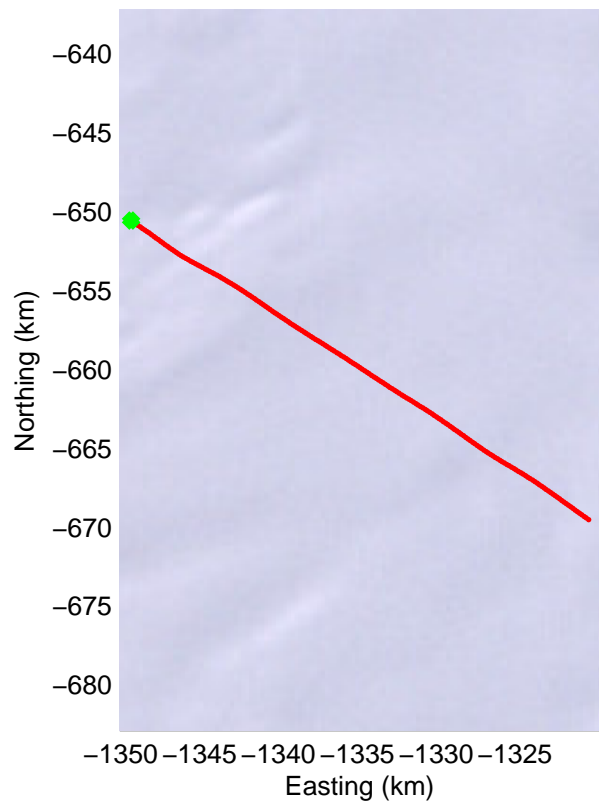
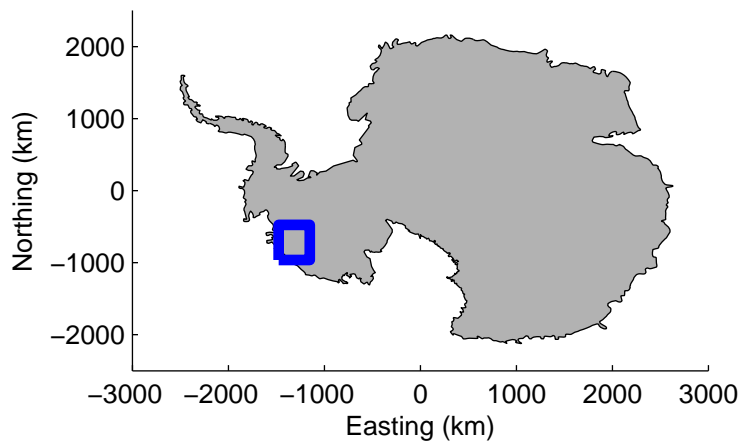
Data Frame ID: 20100117\_02\_015



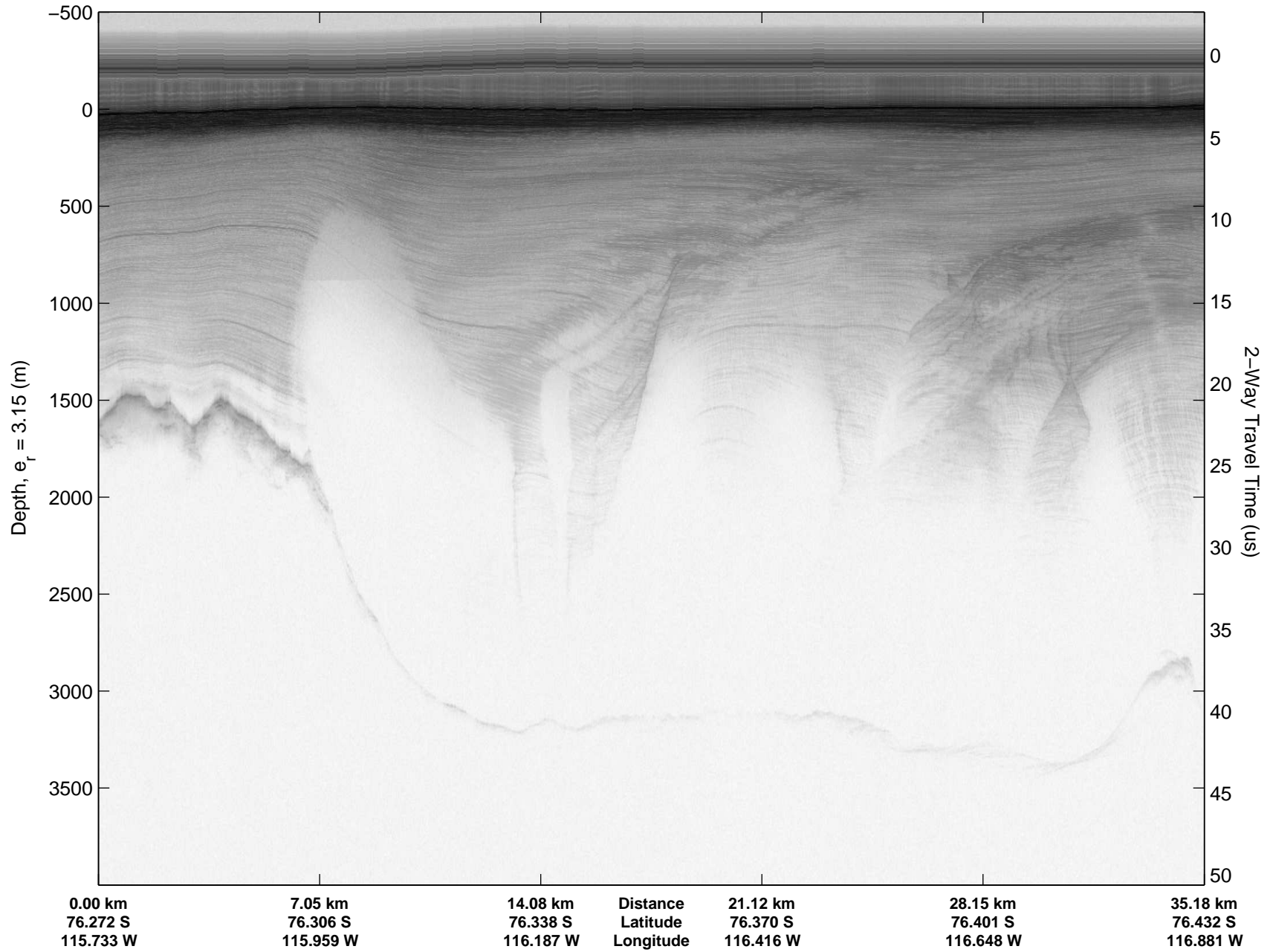


Data Frame ID: 20100117\_02\_015






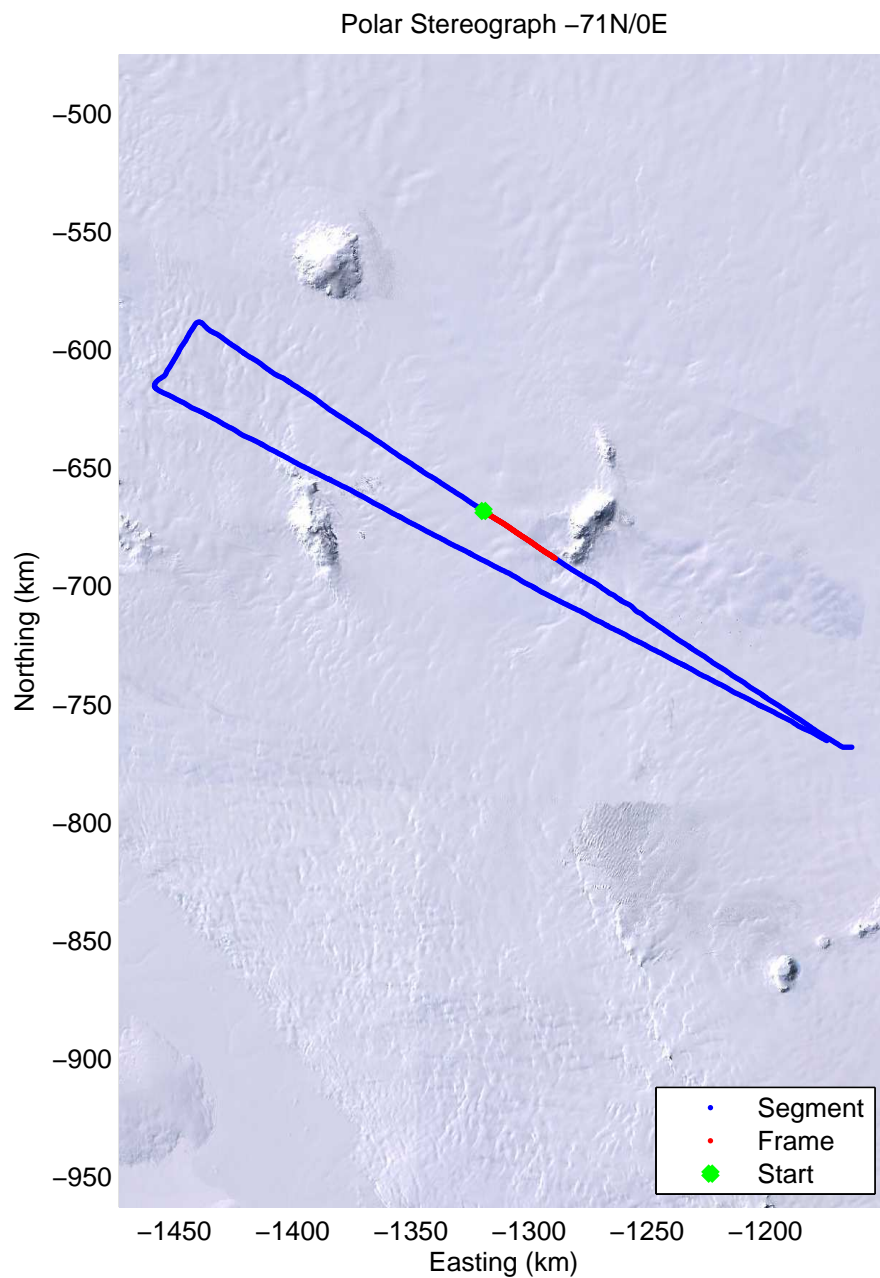

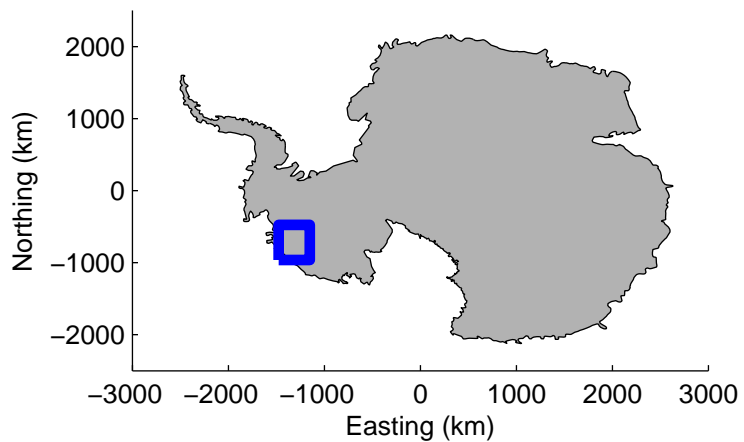
Data Frame ID: 20100117\_02\_016




Data Frame ID: 20100117\_02\_016







Data Frame ID: 20100117\_02\_017



0.00 km  
76.424 S  
116.815 W

7.39 km  
76.457 S  
117.058 W

14.76 km  
76.490 S  
117.303 W

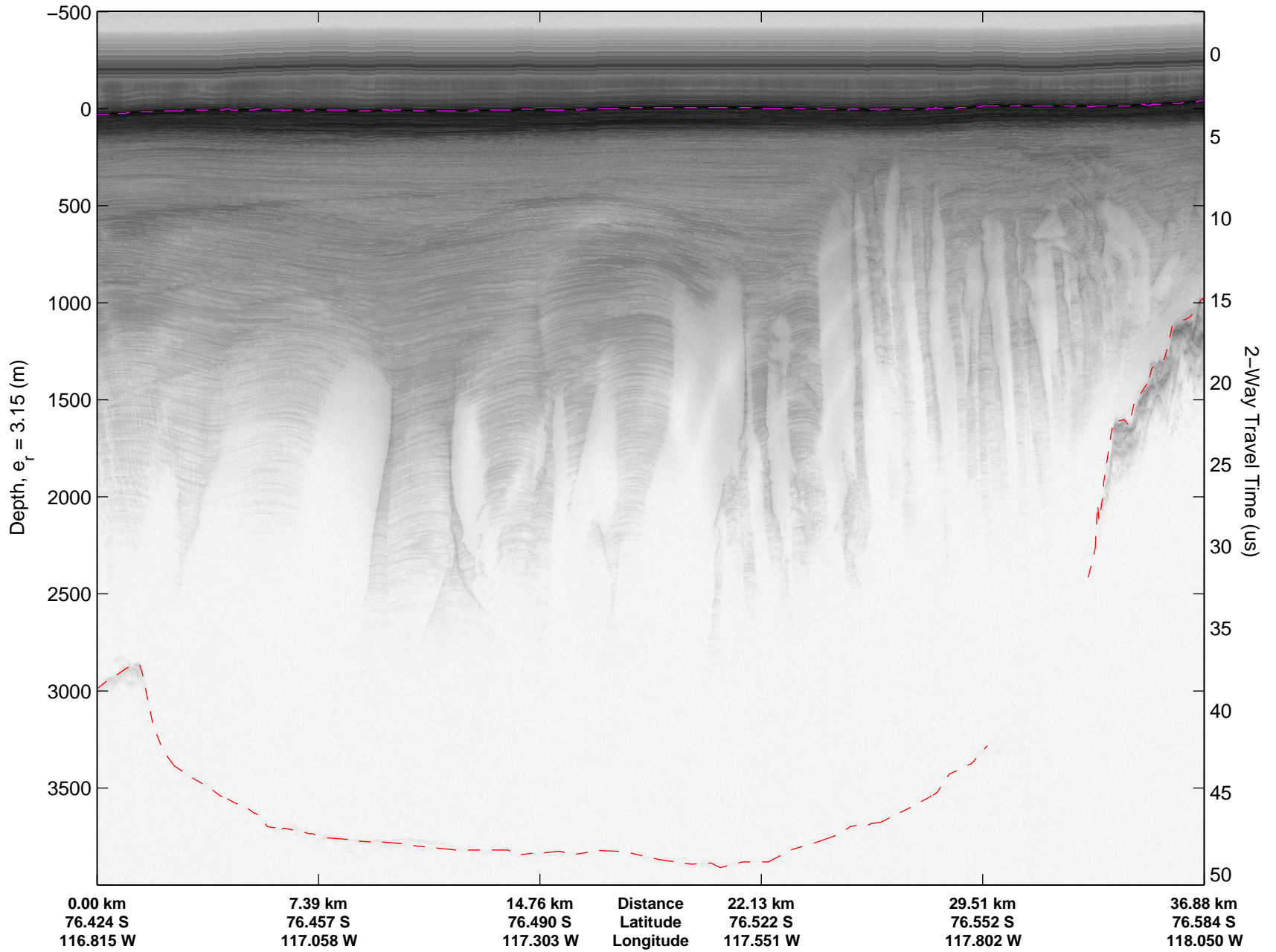
Distance  
Latitude  
Longitude

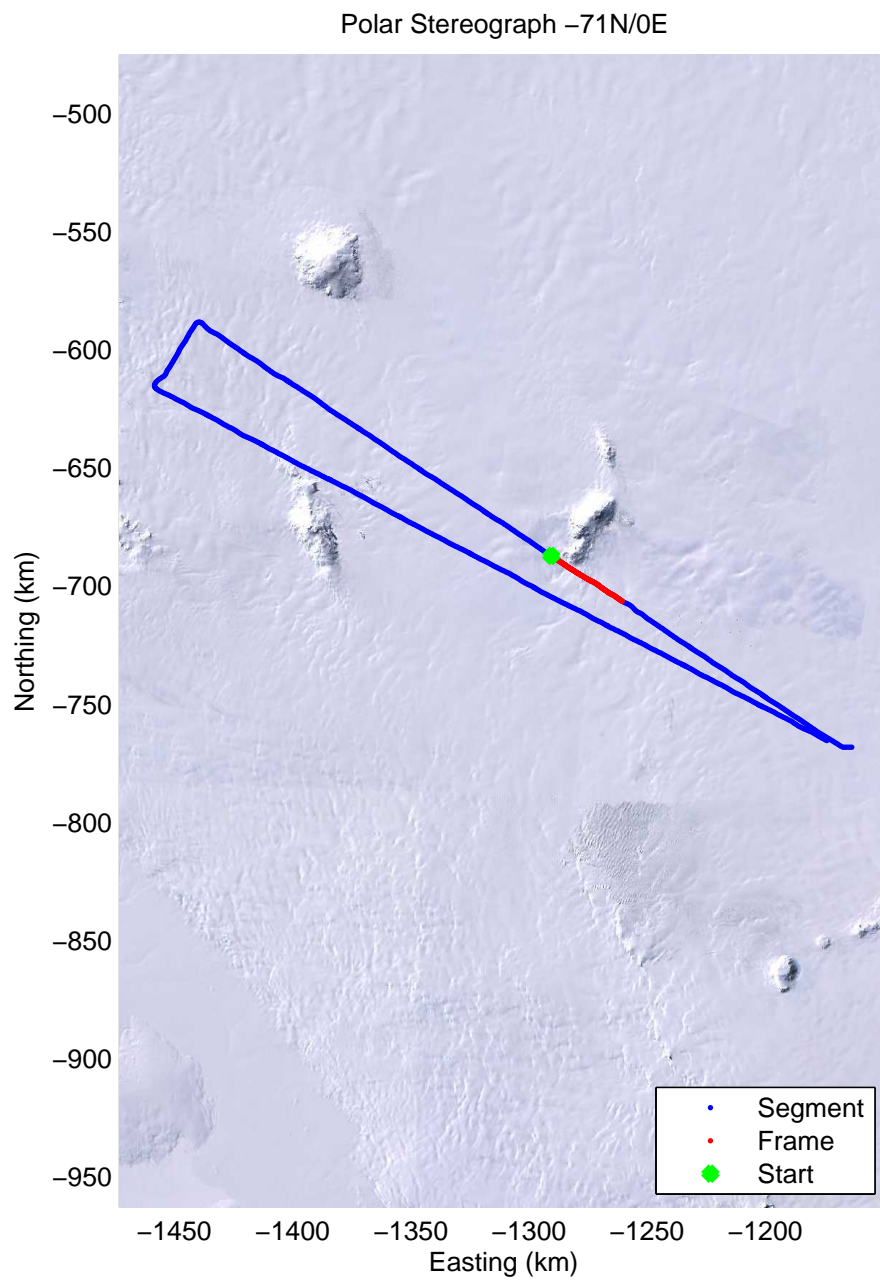
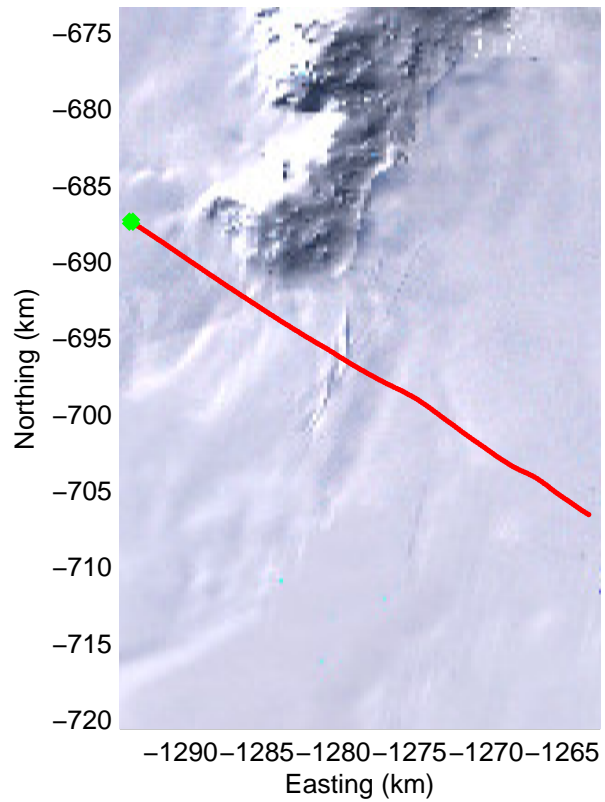
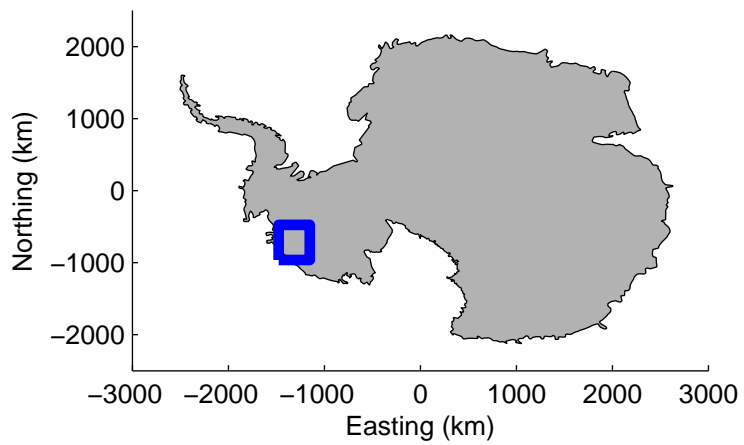
22.13 km  
76.522 S  
117.551 W

29.51 km  
76.552 S  
117.802 W

36.88 km  
76.584 S  
118.050 W


Data Frame ID: 20100117\_02\_017



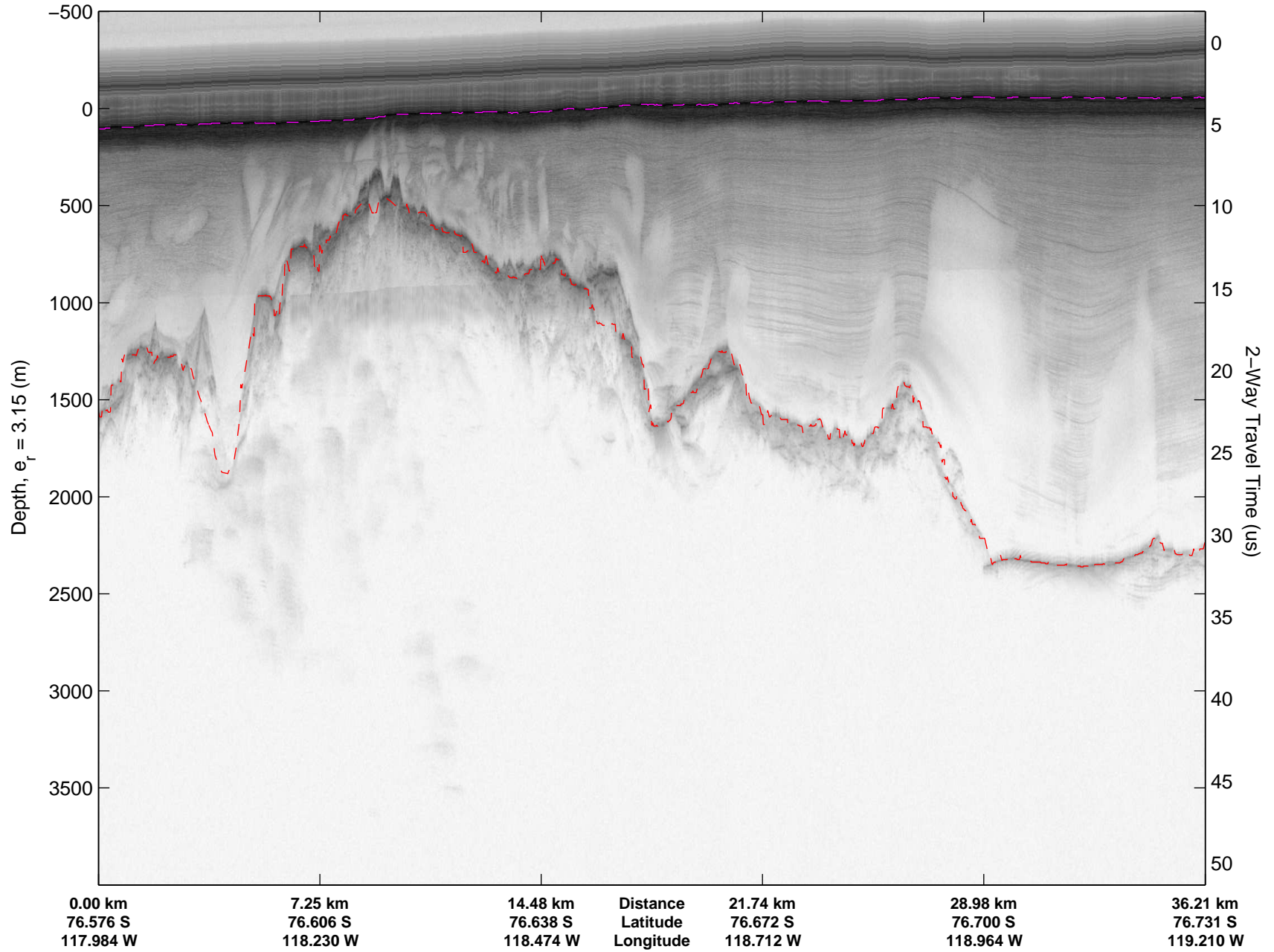


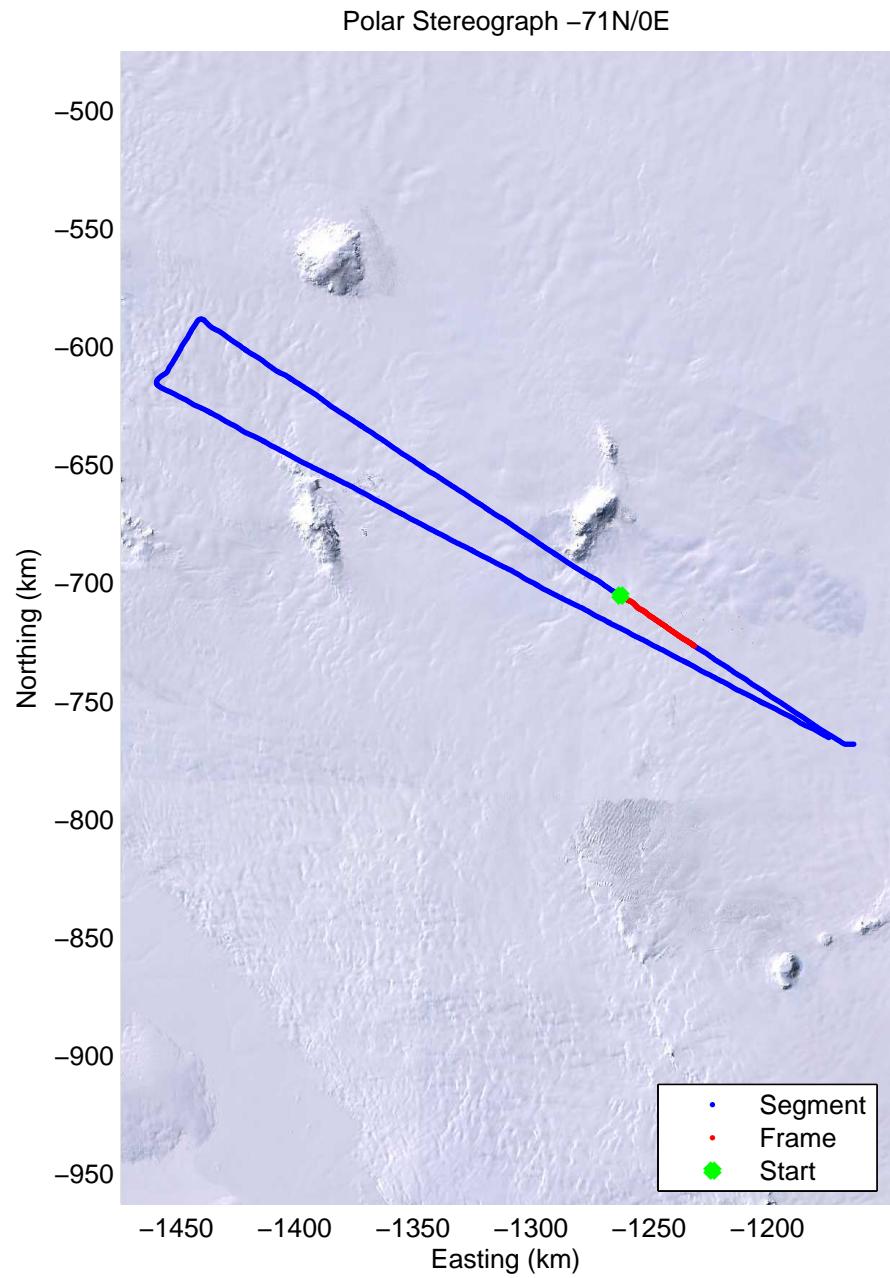
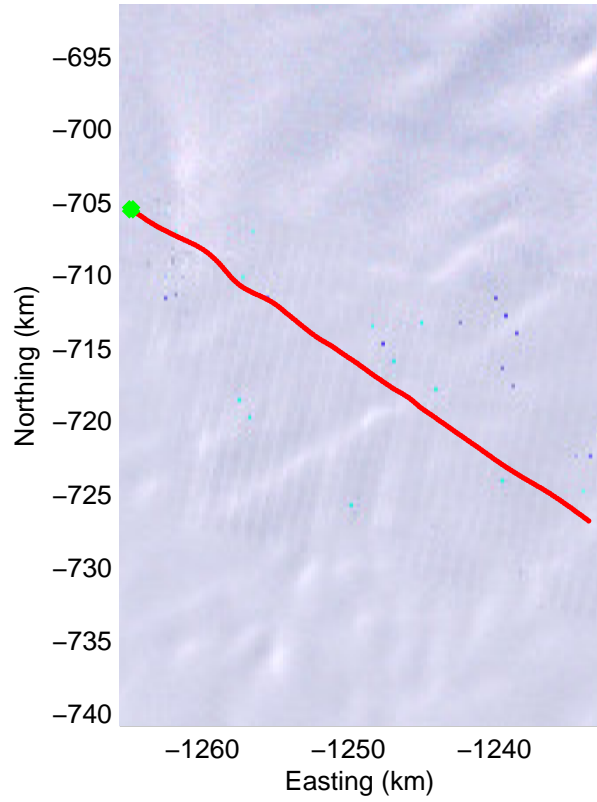
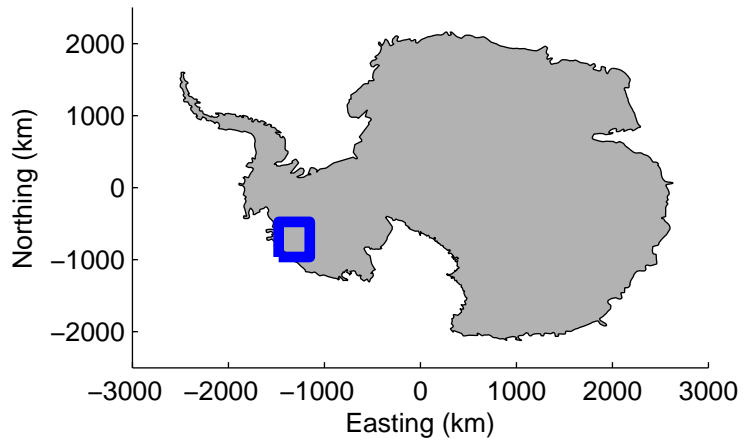


Data Frame ID: 20100117\_02\_018




Data Frame ID: 20100117\_02\_018



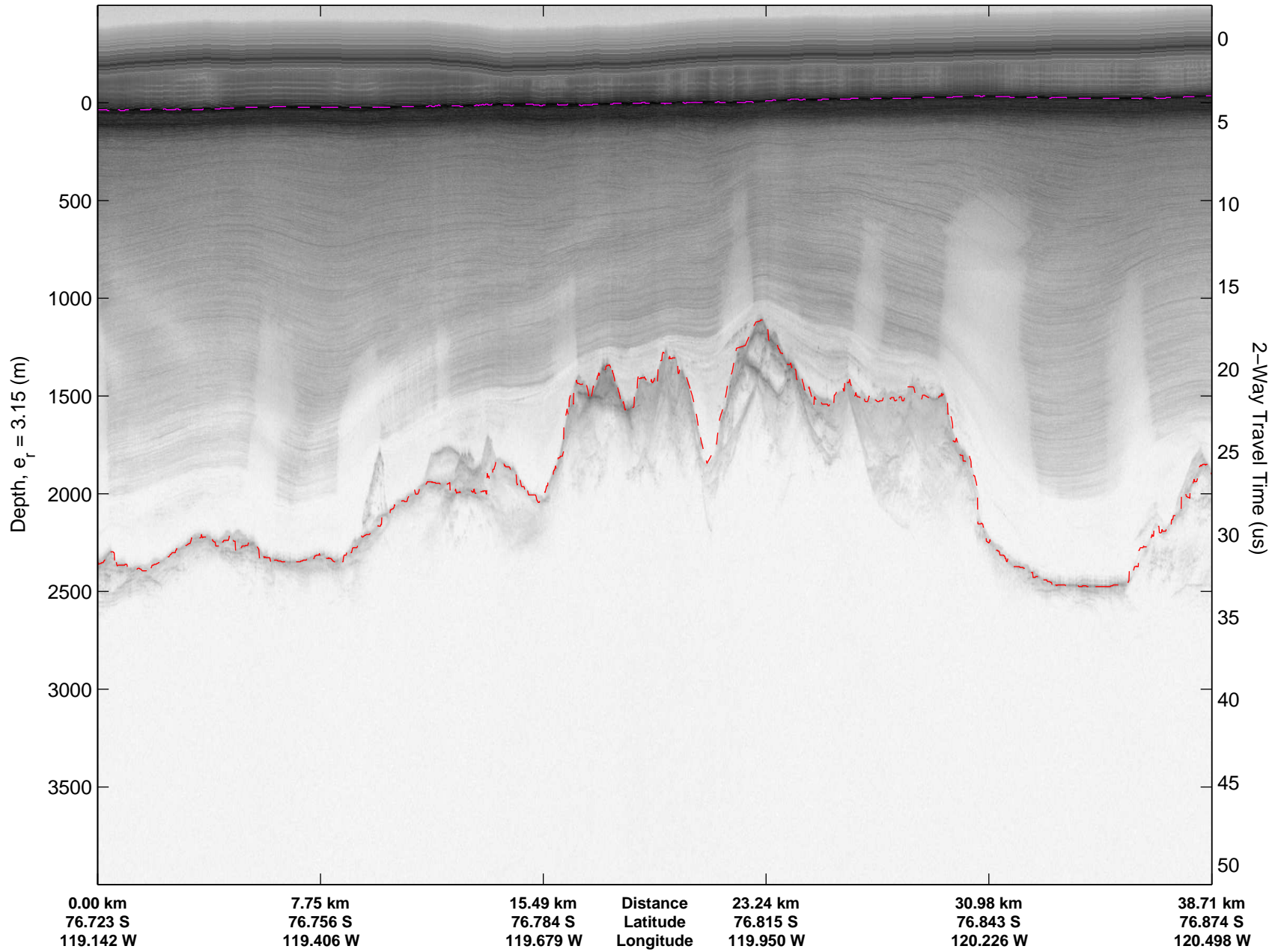


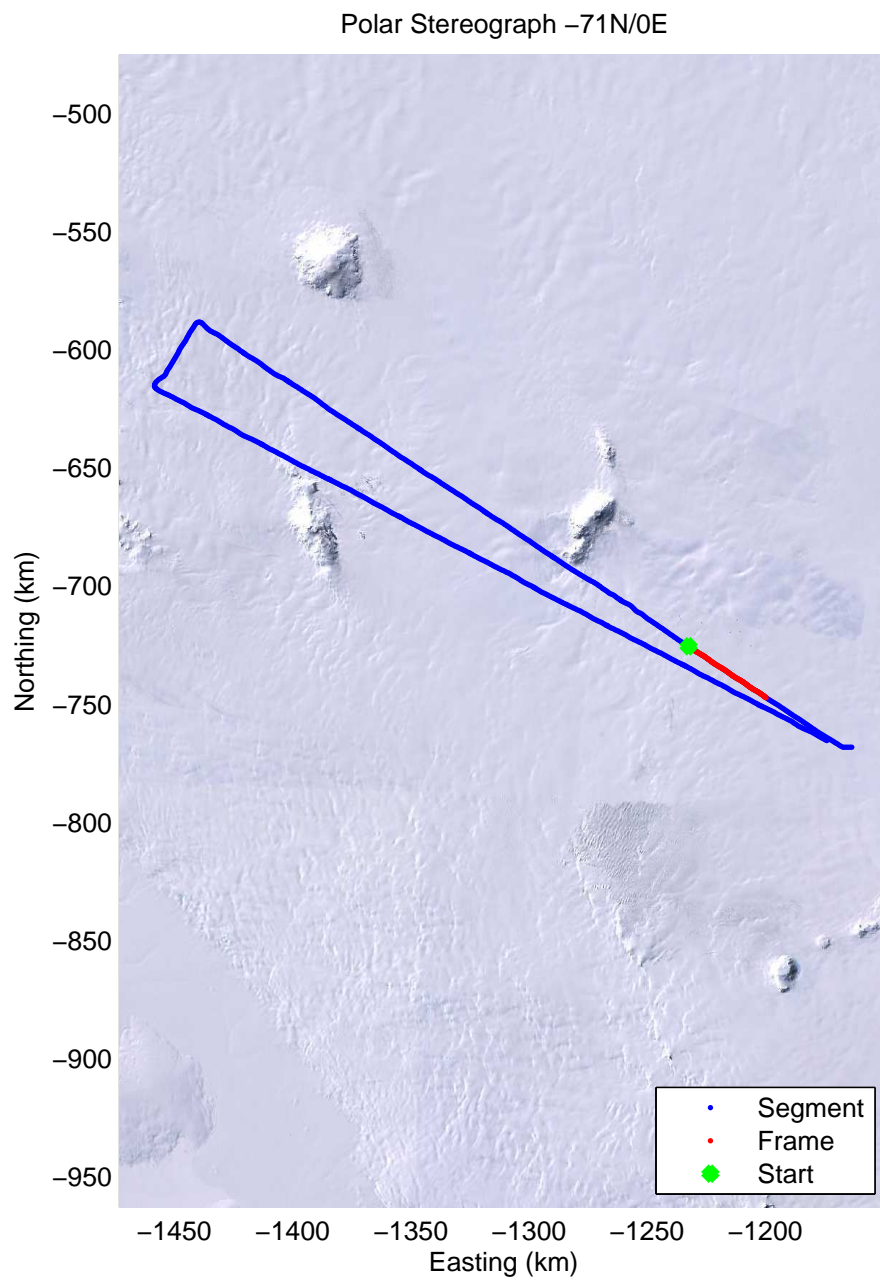
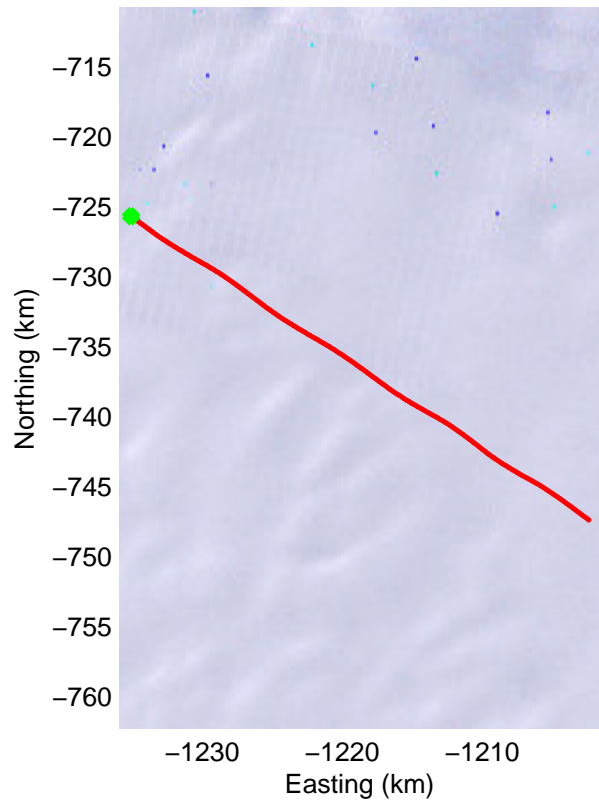
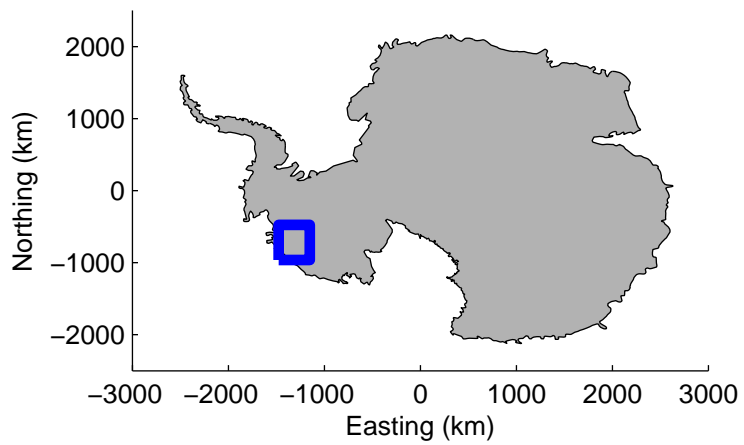
Data Frame ID: 20100117\_02\_019






Data Frame ID: 20100117\_02\_019






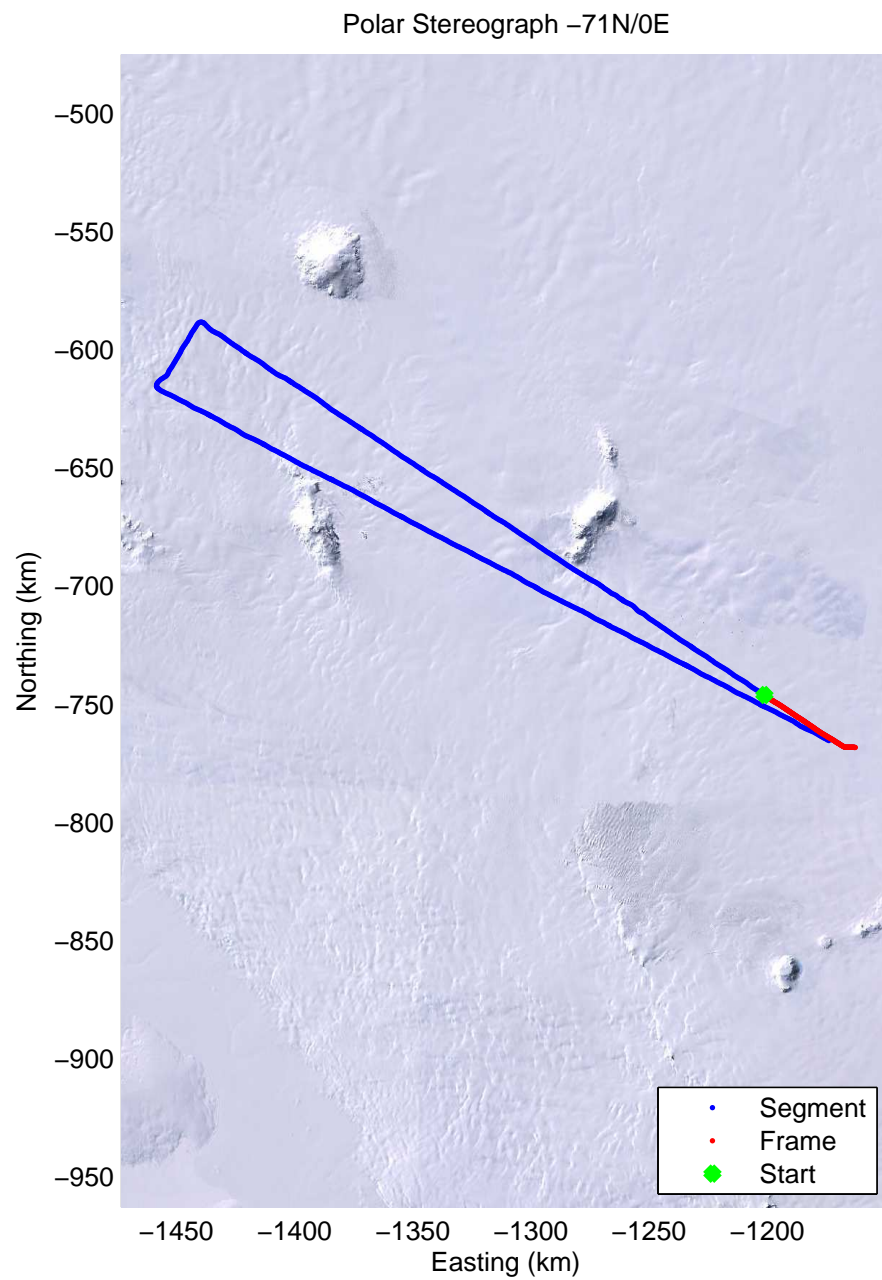
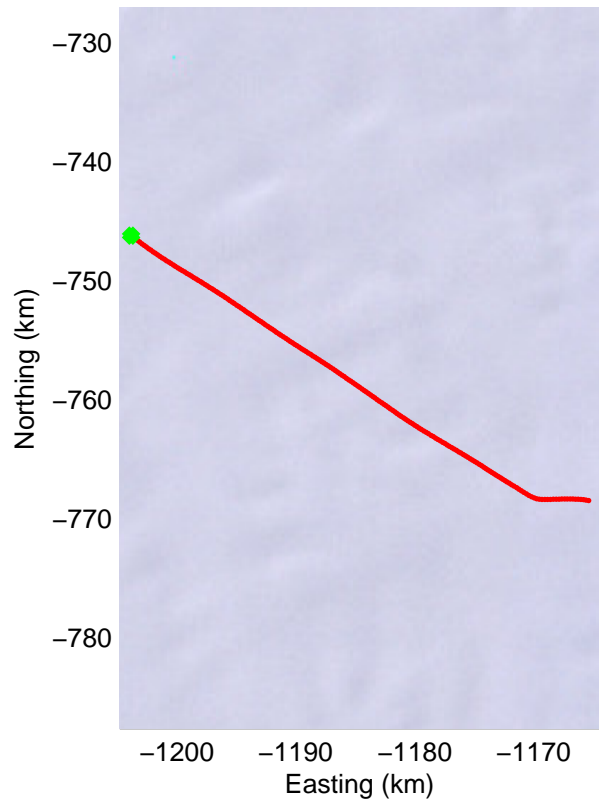
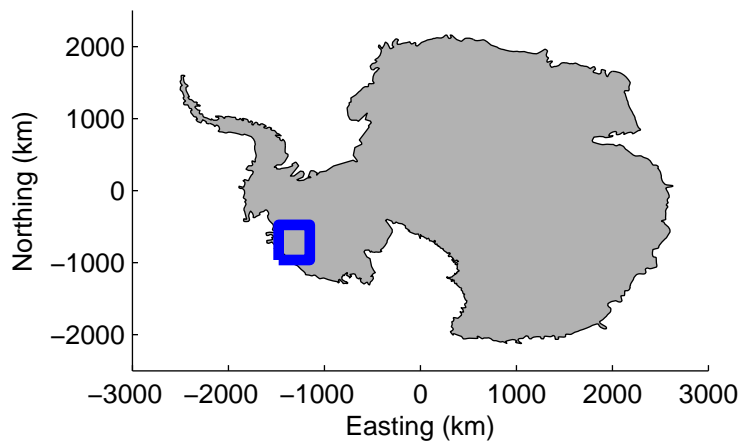
Data Frame ID: 20100117\_02\_020



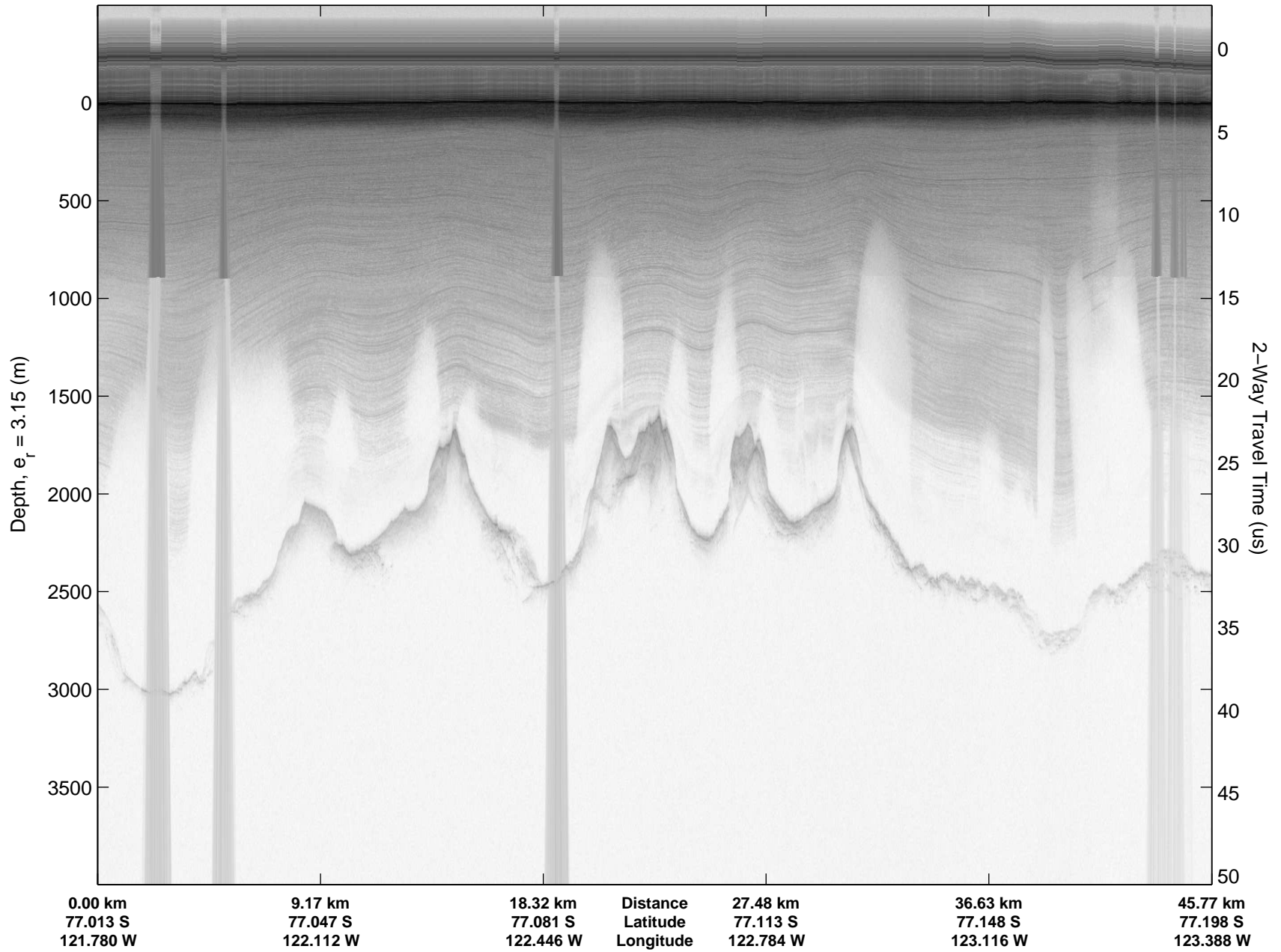
Data Frame ID: 20100117\_02\_020







Data Frame ID: 20100117\_02\_021



Data Frame ID: 20100117\_02\_021

