

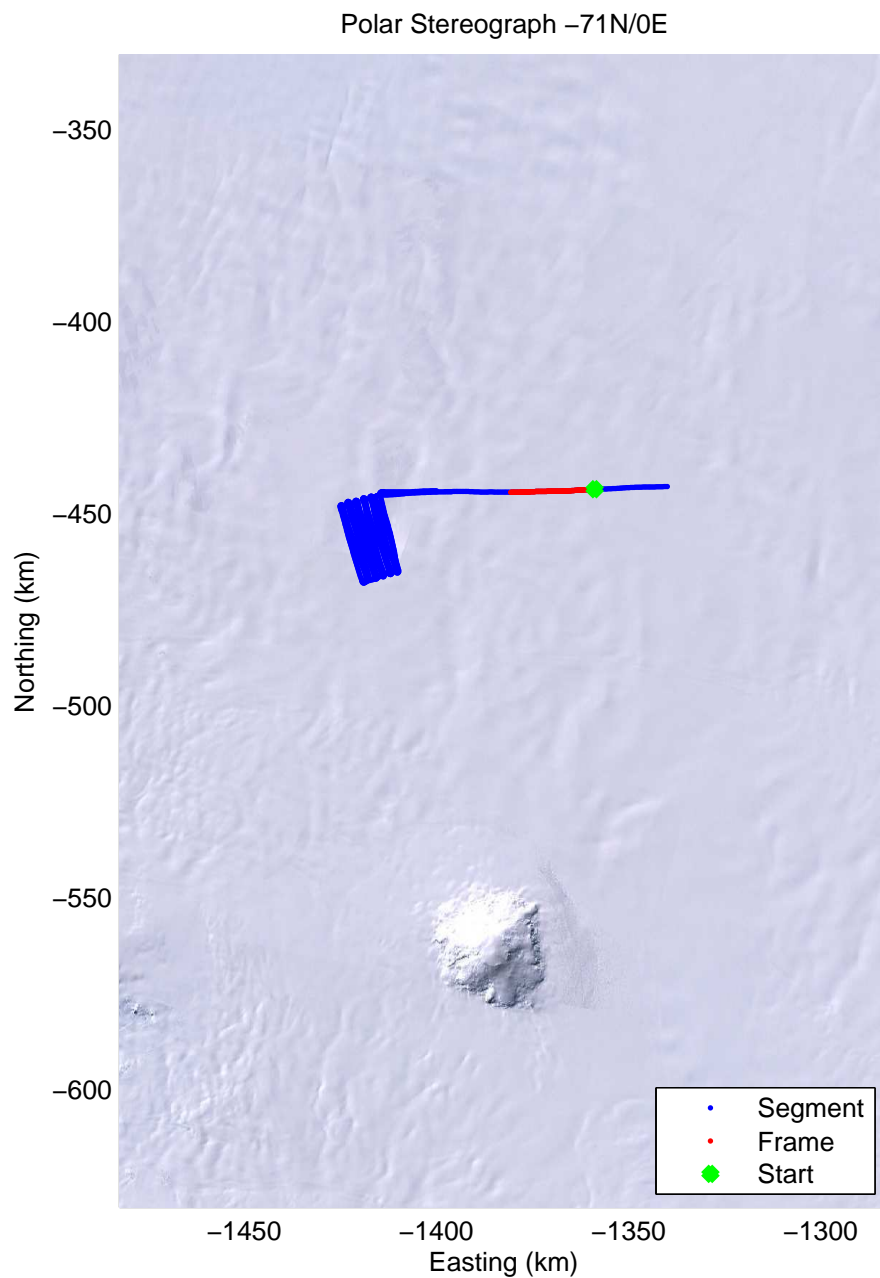
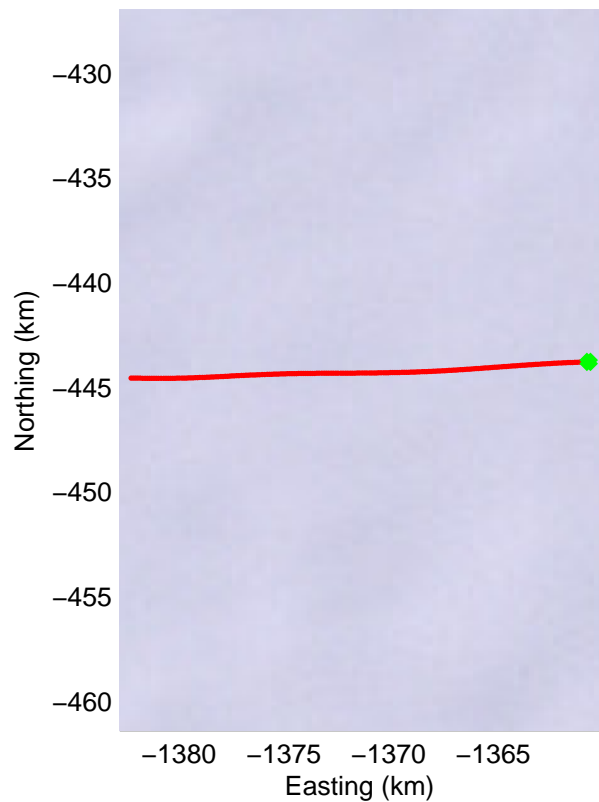
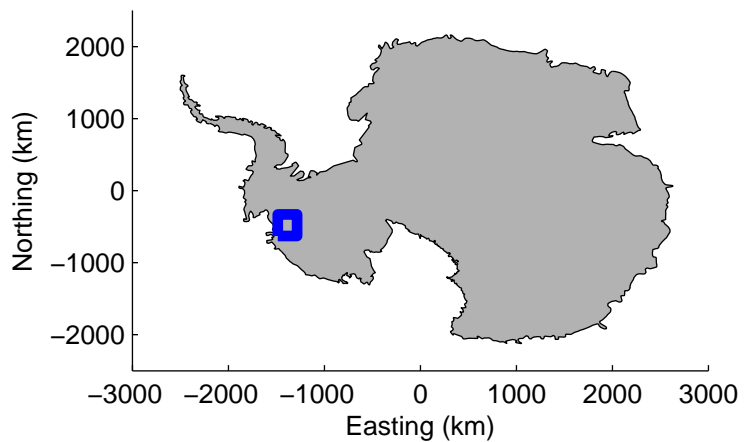


Data Frame ID: 20100103\_02\_001




Data Frame ID: 20100103\_02\_001






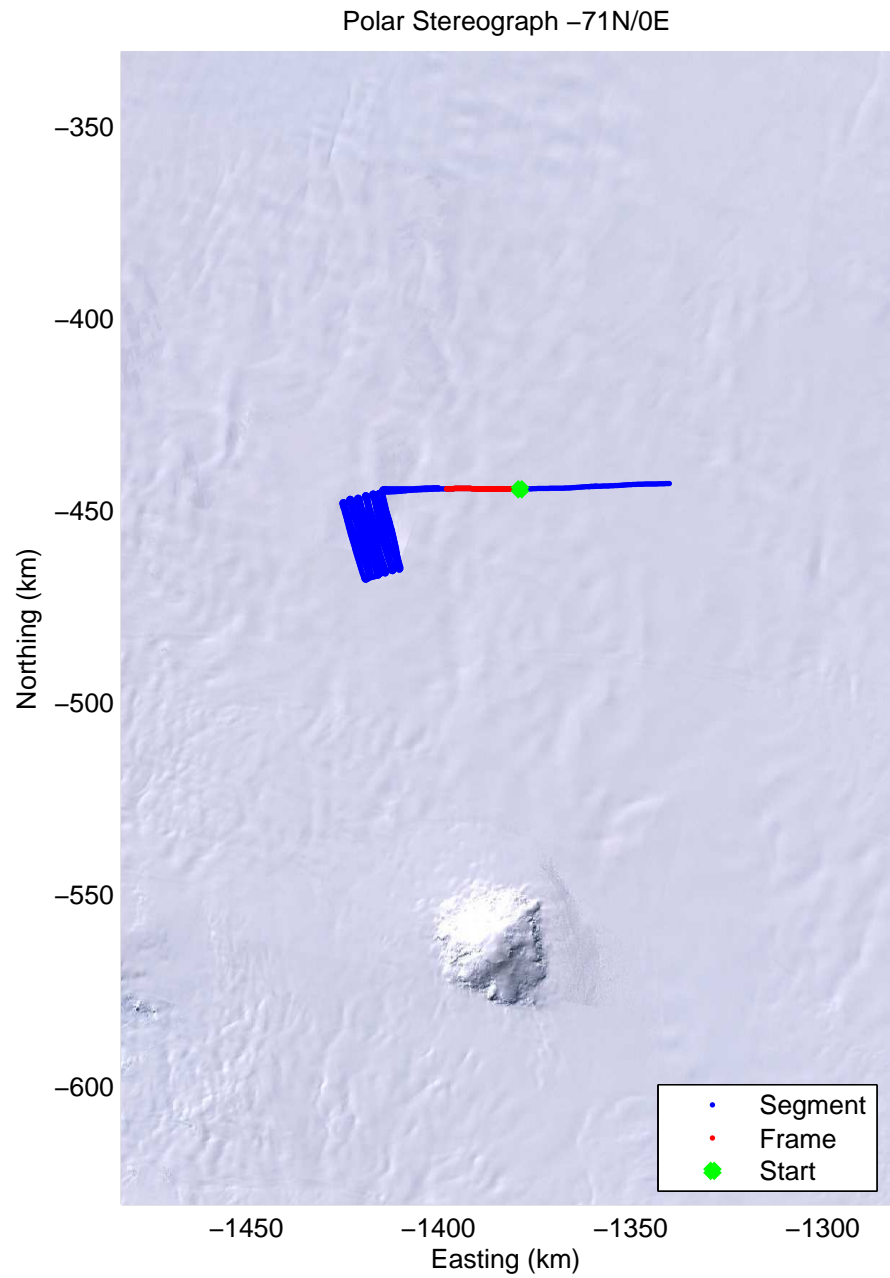

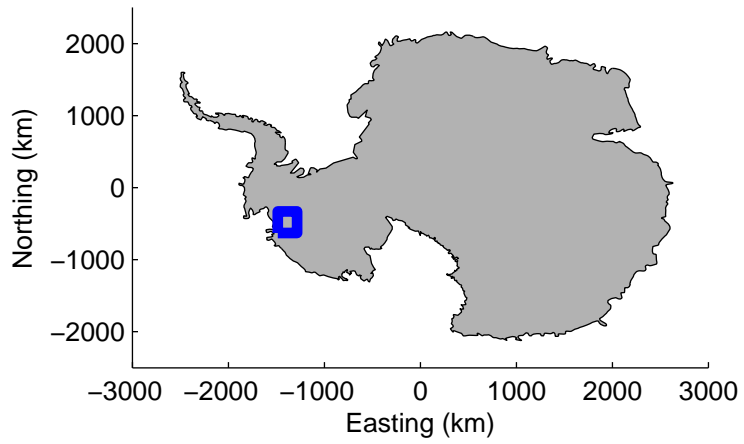
Data Frame ID: 20100103\_02\_002






Data Frame ID: 20100103\_02\_002






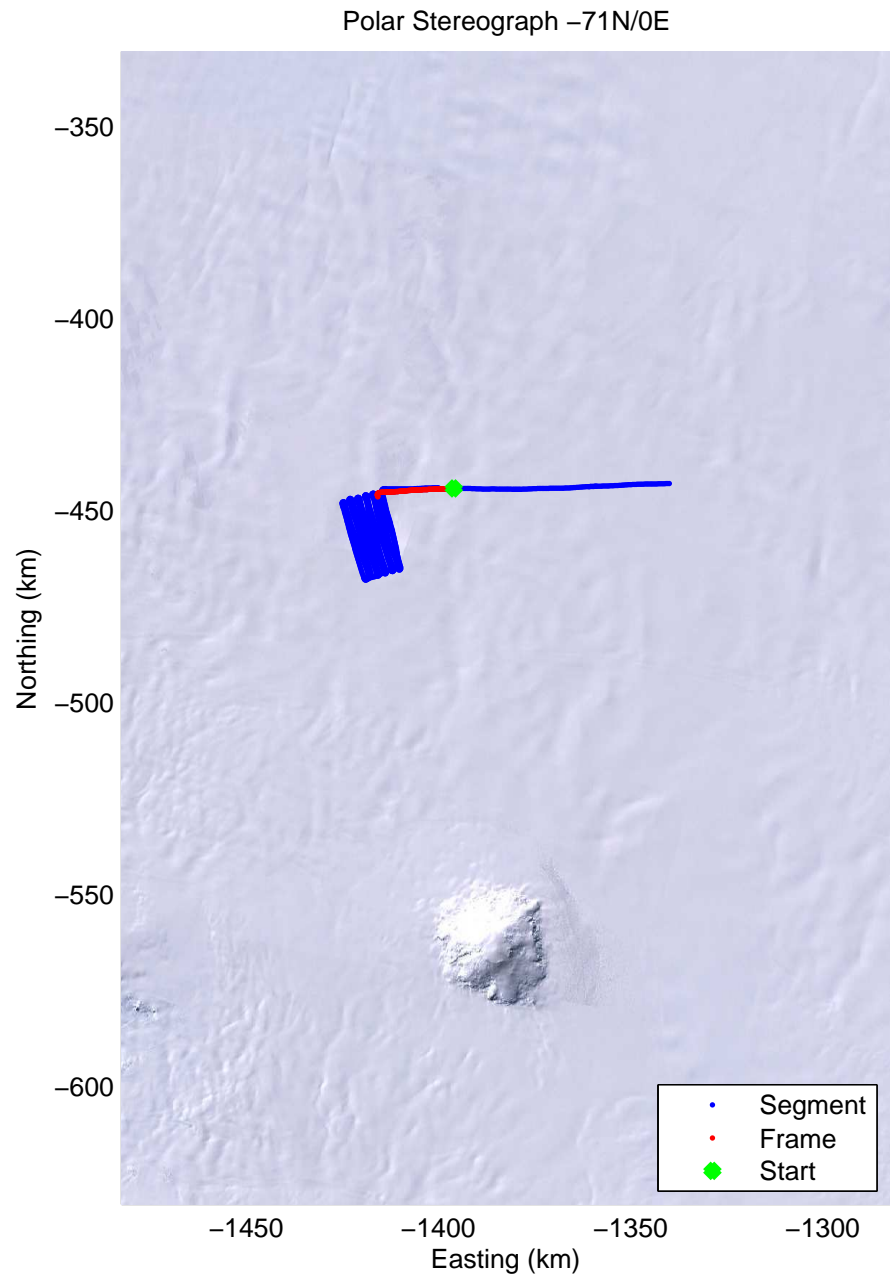

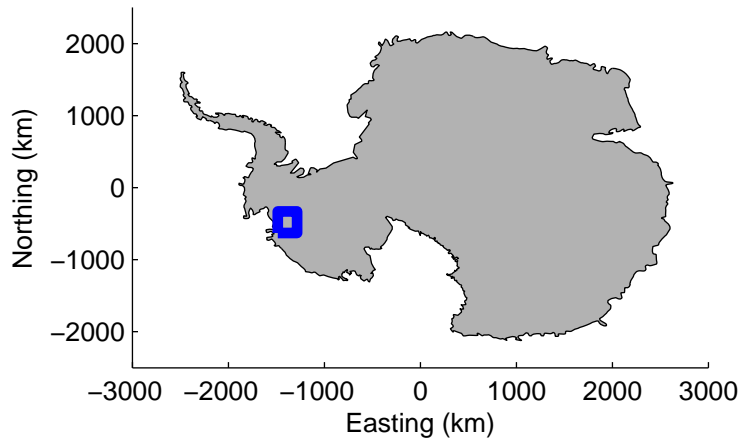
Data Frame ID: 20100103\_02\_003






Data Frame ID: 20100103\_02\_003




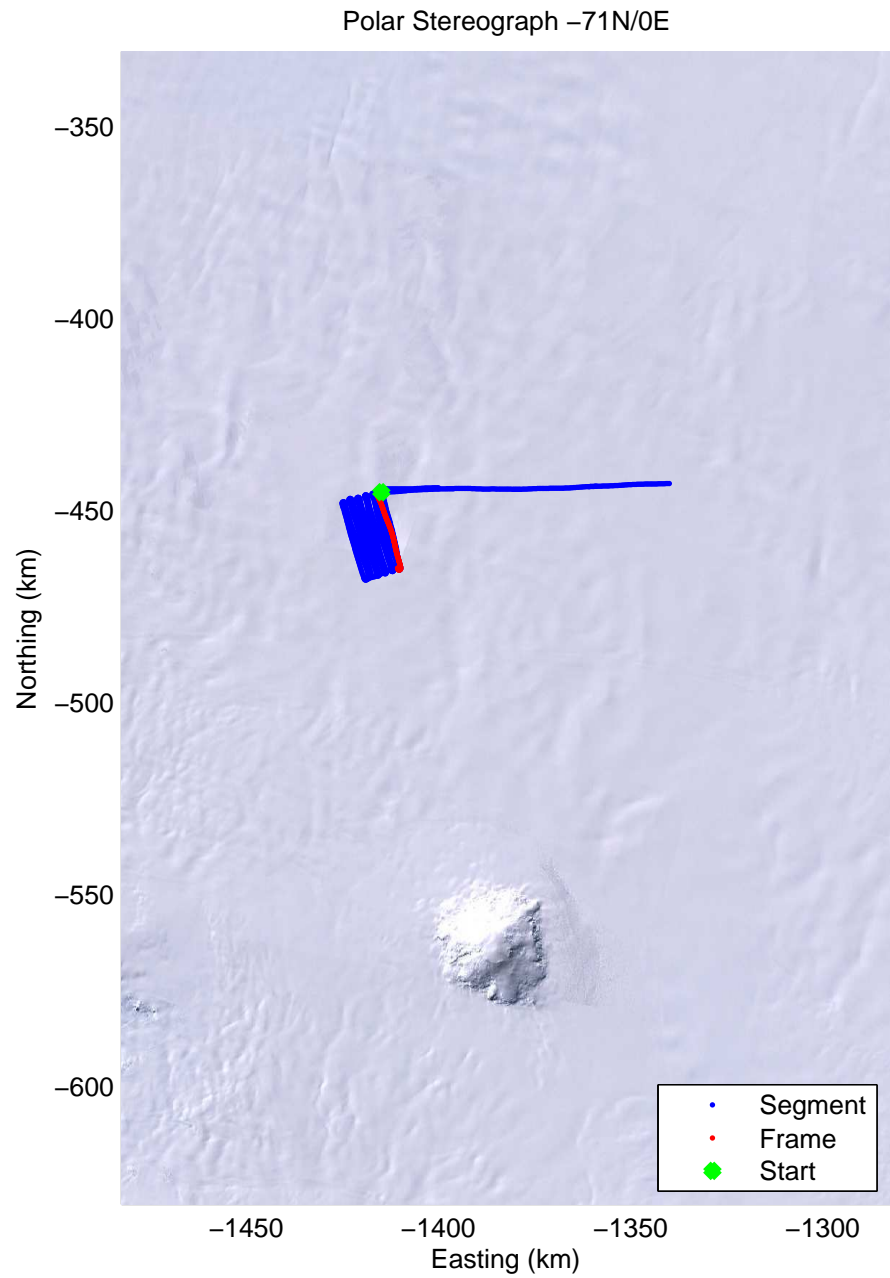

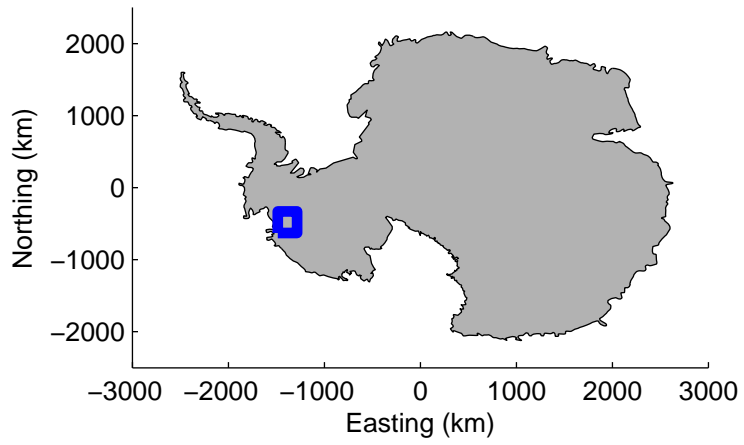


Data Frame ID: 20100103\_02\_004




Data Frame ID: 20100103\_02\_004






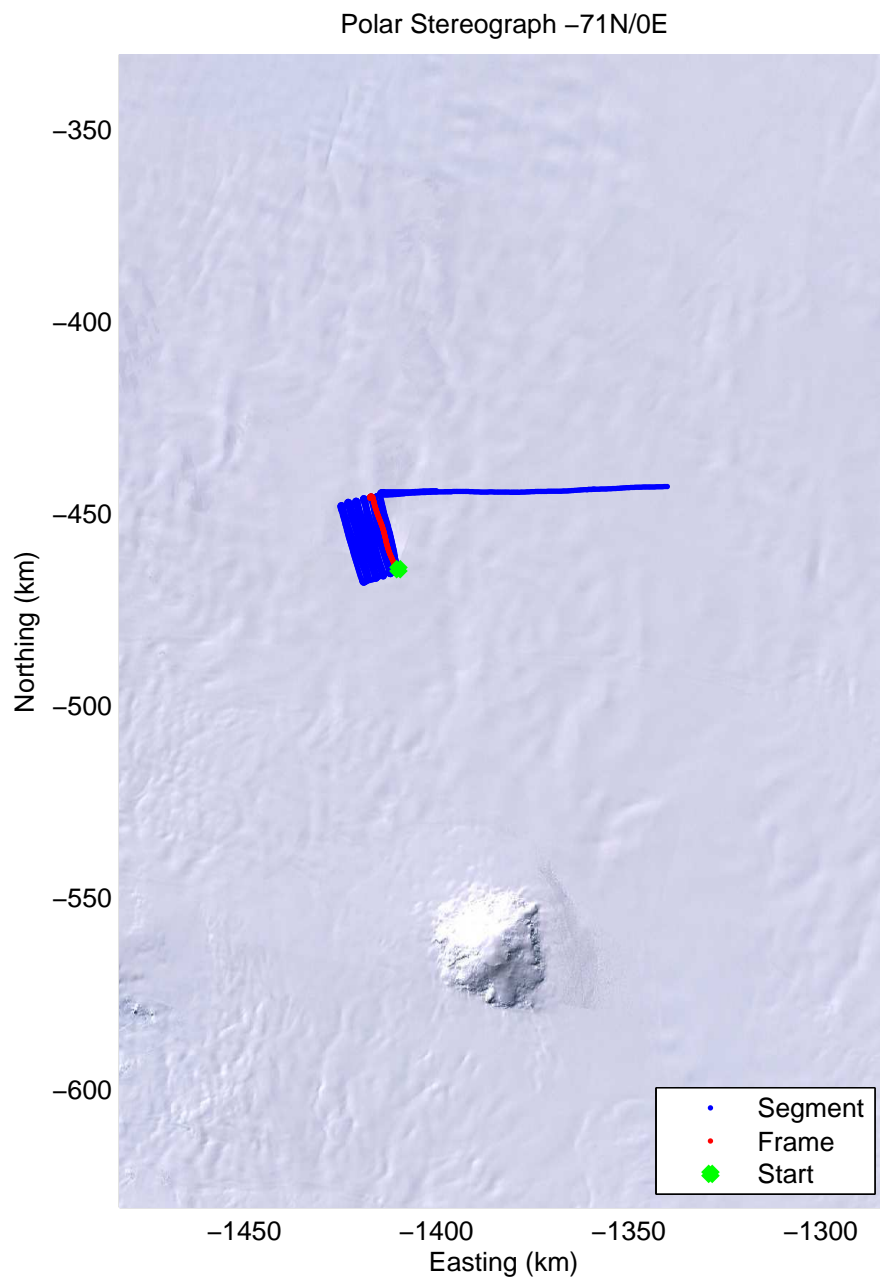
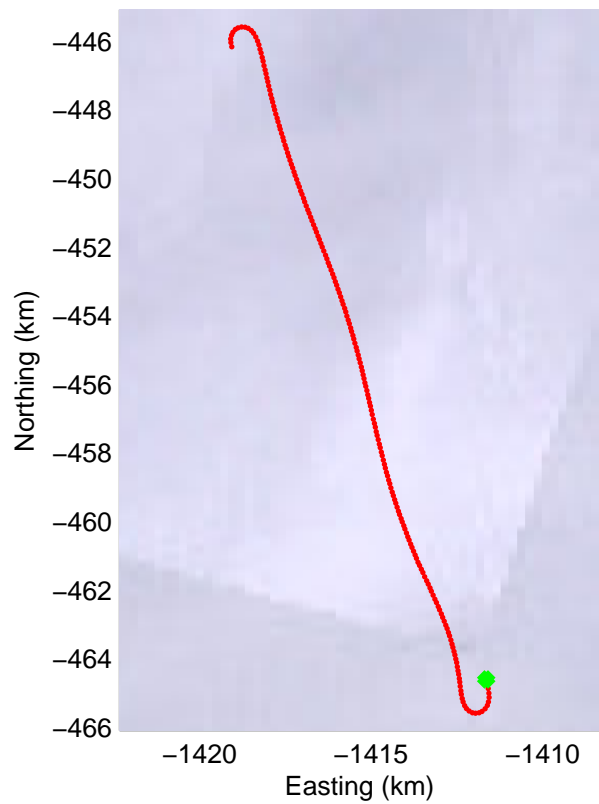
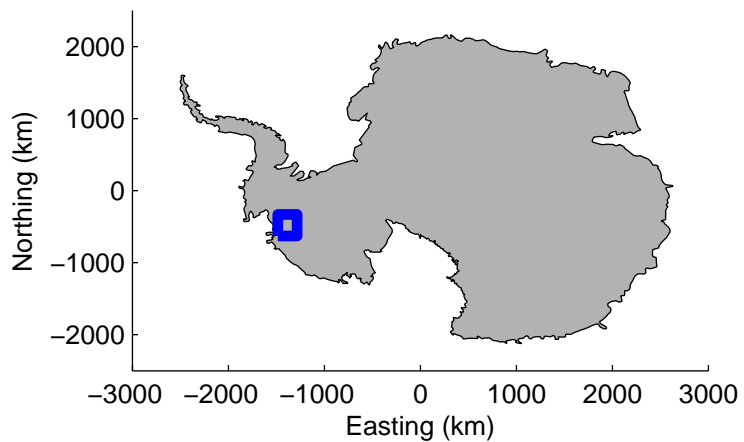


Data Frame ID: 20100103\_02\_005




Data Frame ID: 20100103\_02\_005






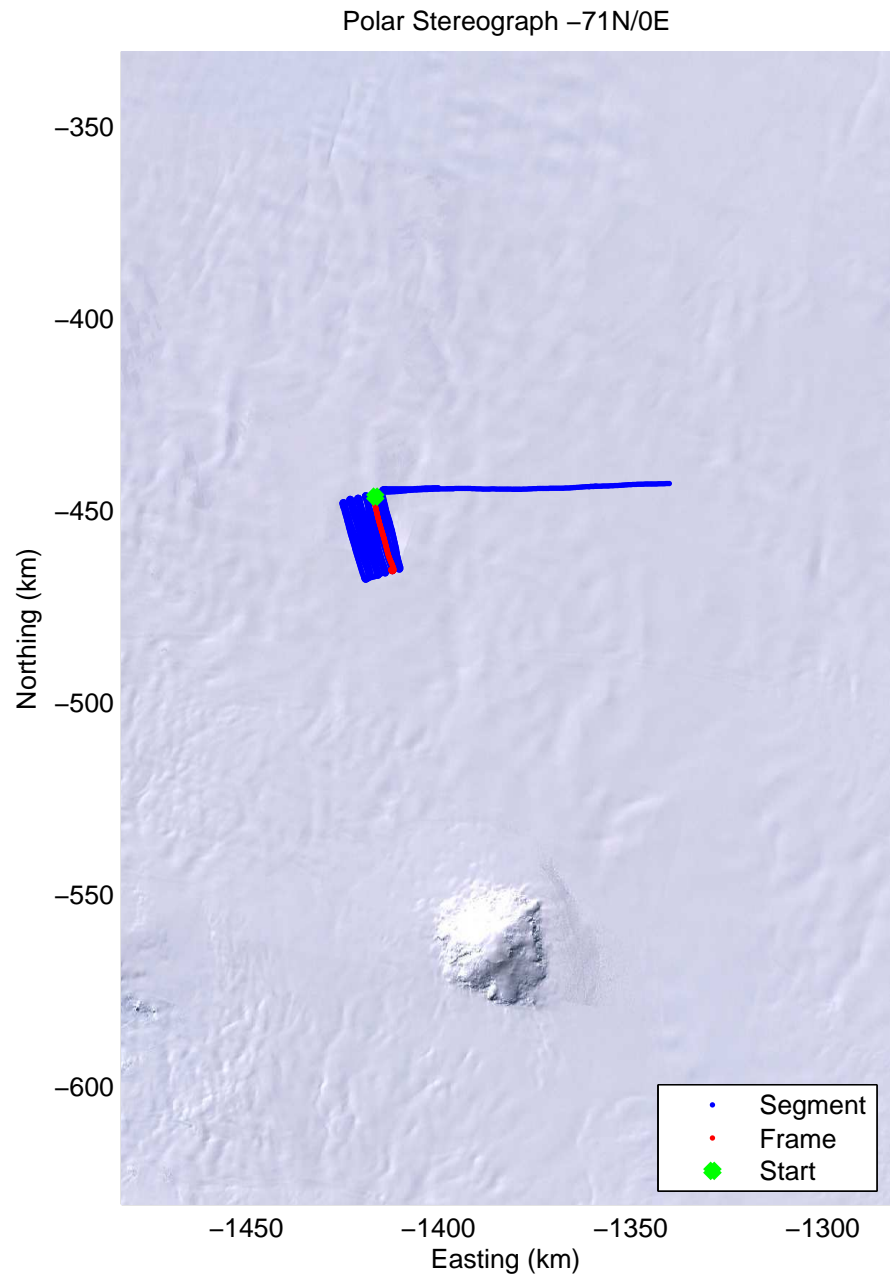
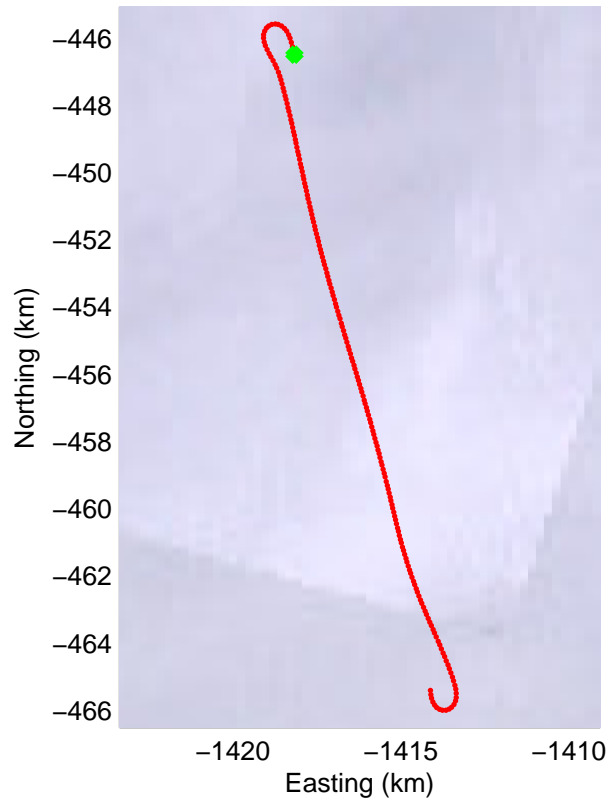
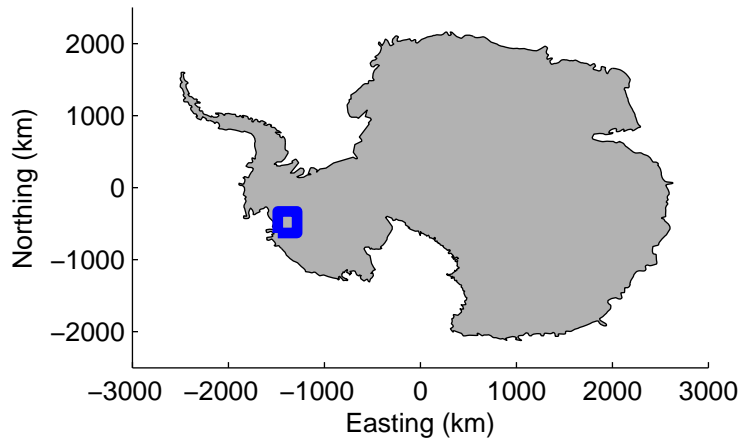
Data Frame ID: 20100103\_02\_006




Data Frame ID: 20100103\_02\_006






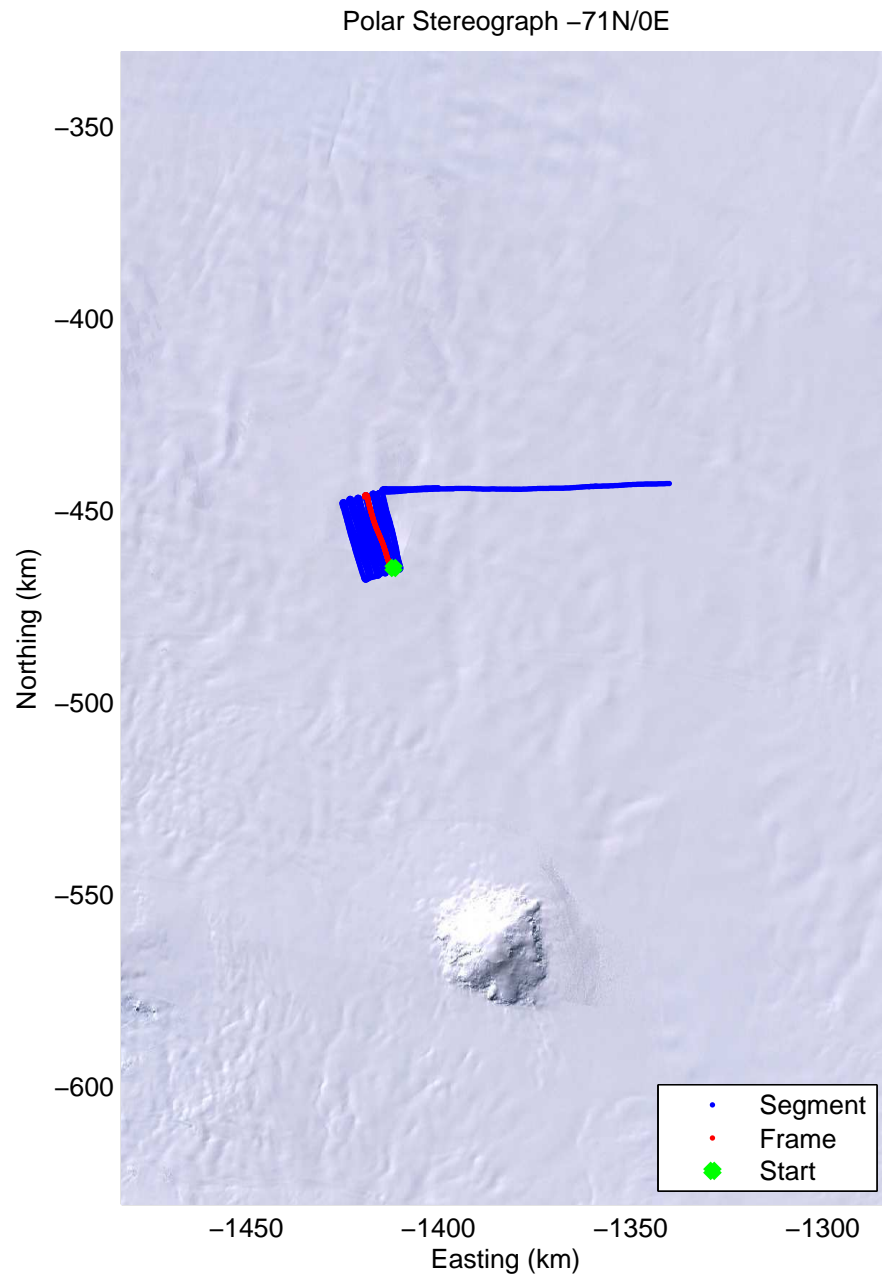

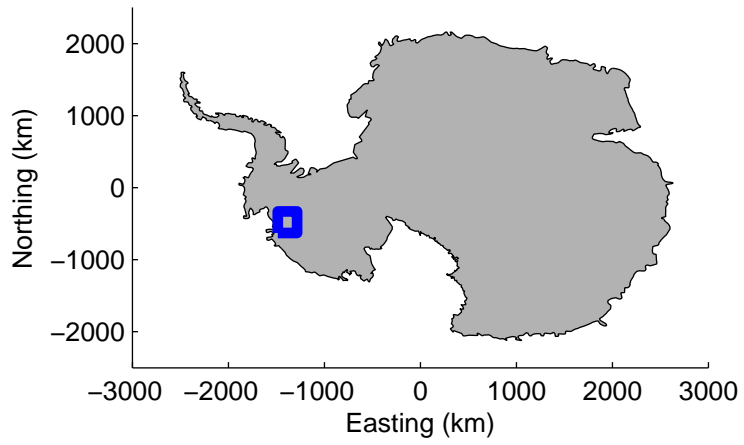


Data Frame ID: 20100103\_02\_007




Data Frame ID: 20100103\_02\_007






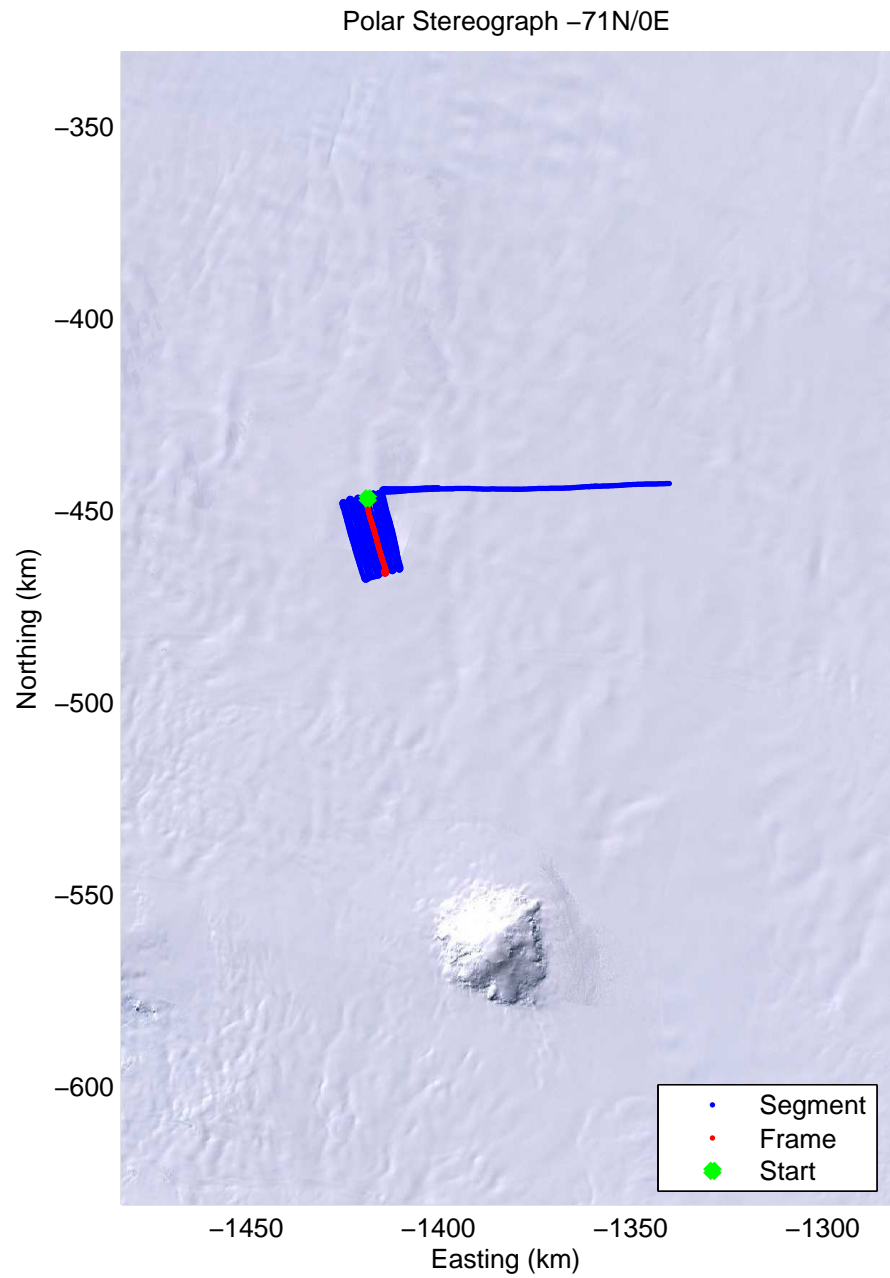

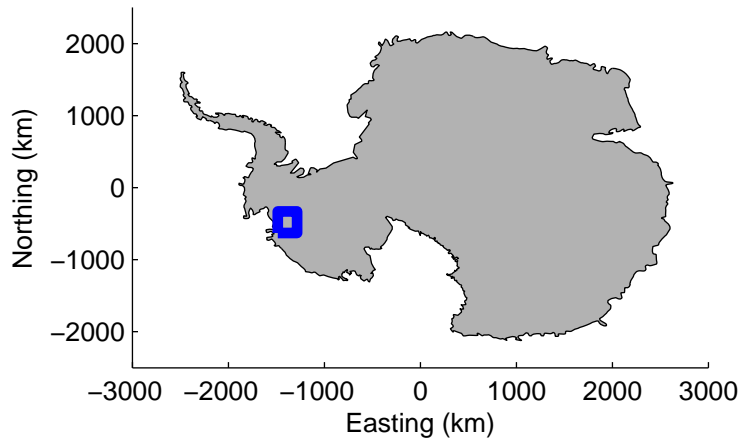
Data Frame ID: 20100103\_02\_008






Data Frame ID: 20100103\_02\_008




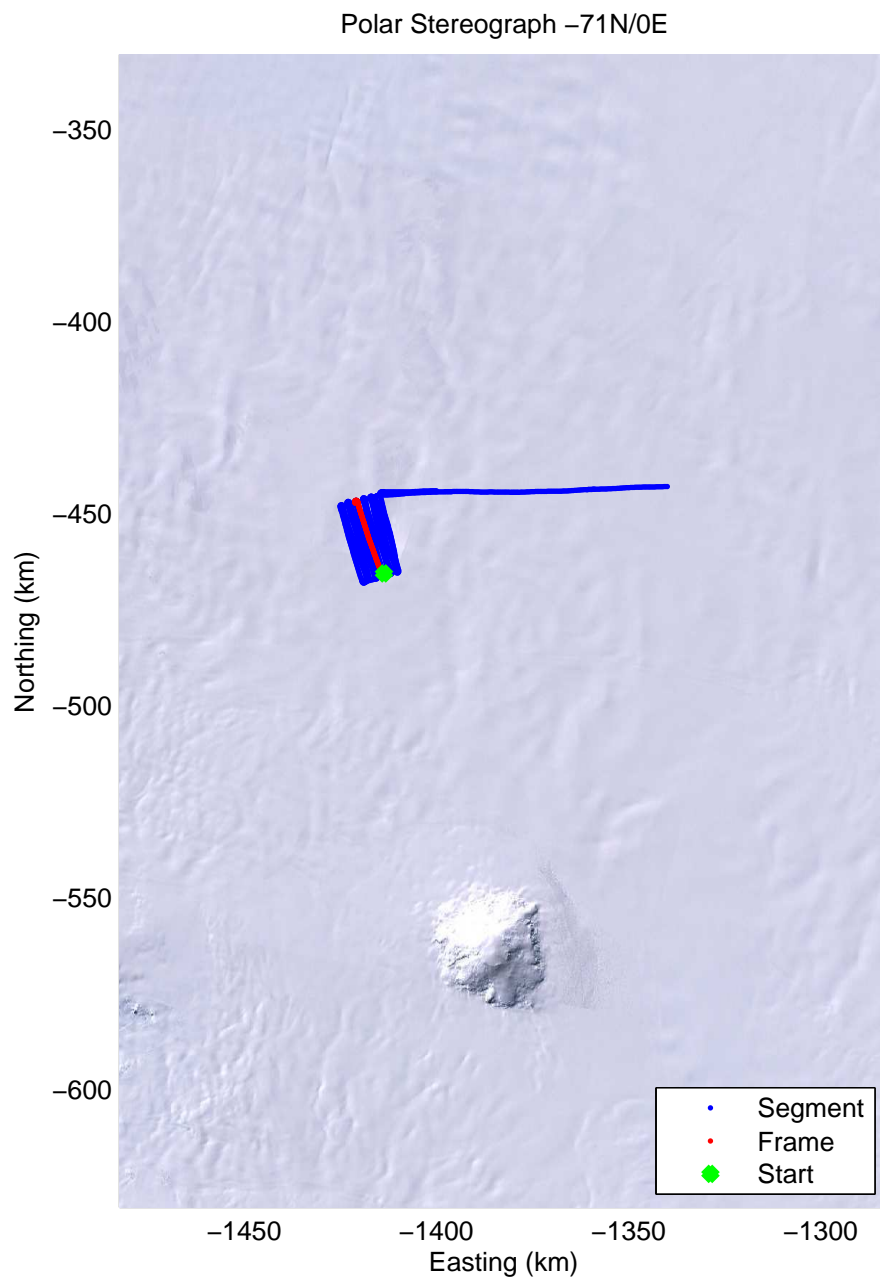
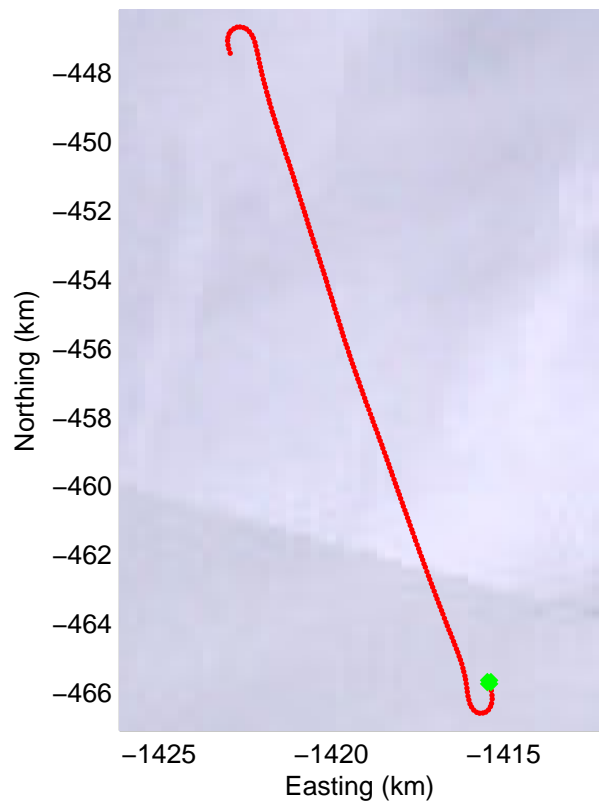
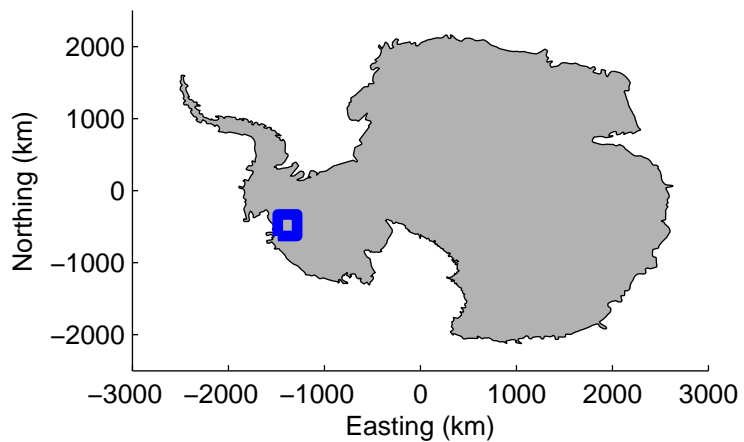


Data Frame ID: 20100103\_02\_009



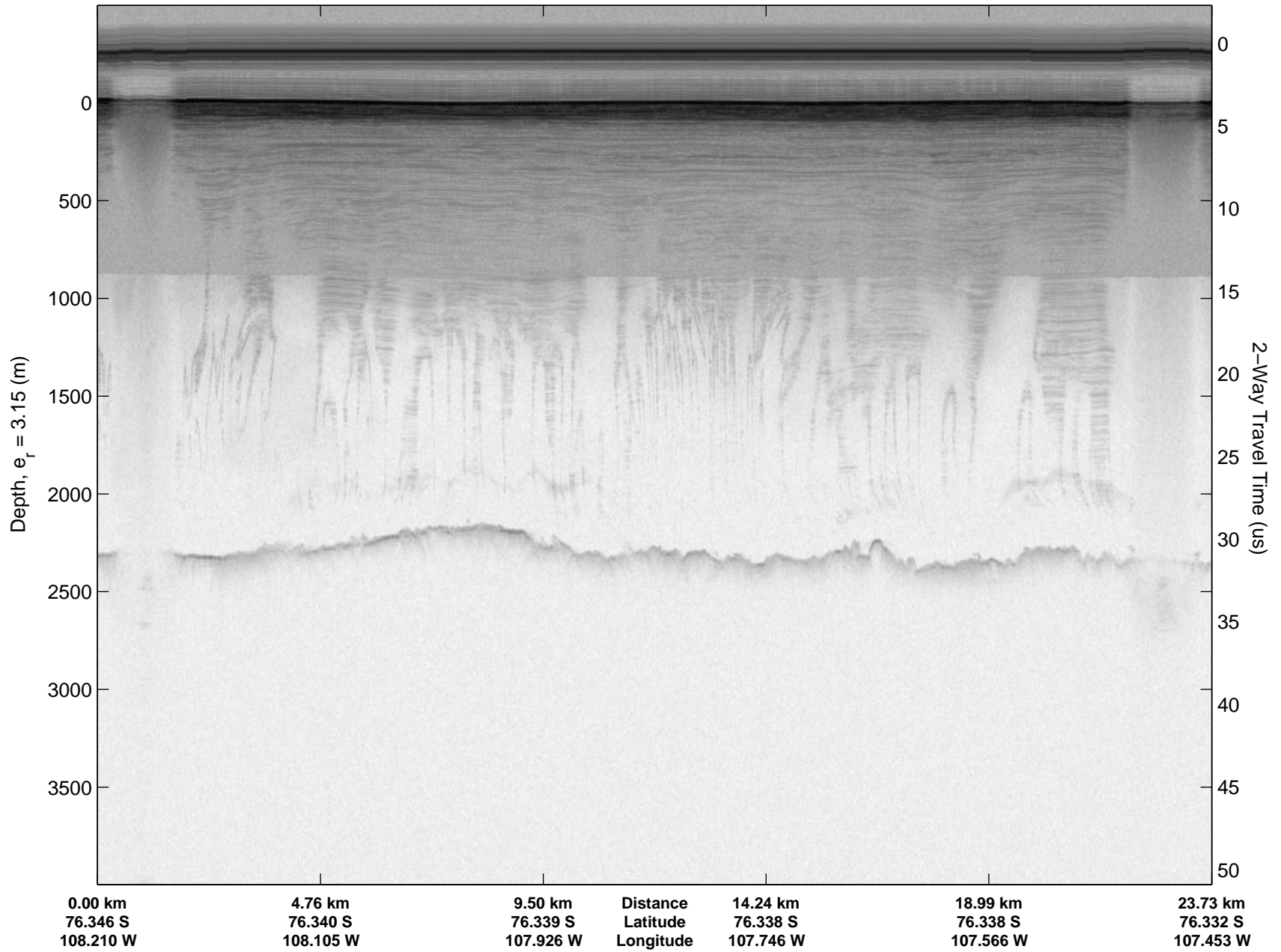
Data Frame ID: 20100103\_02\_009






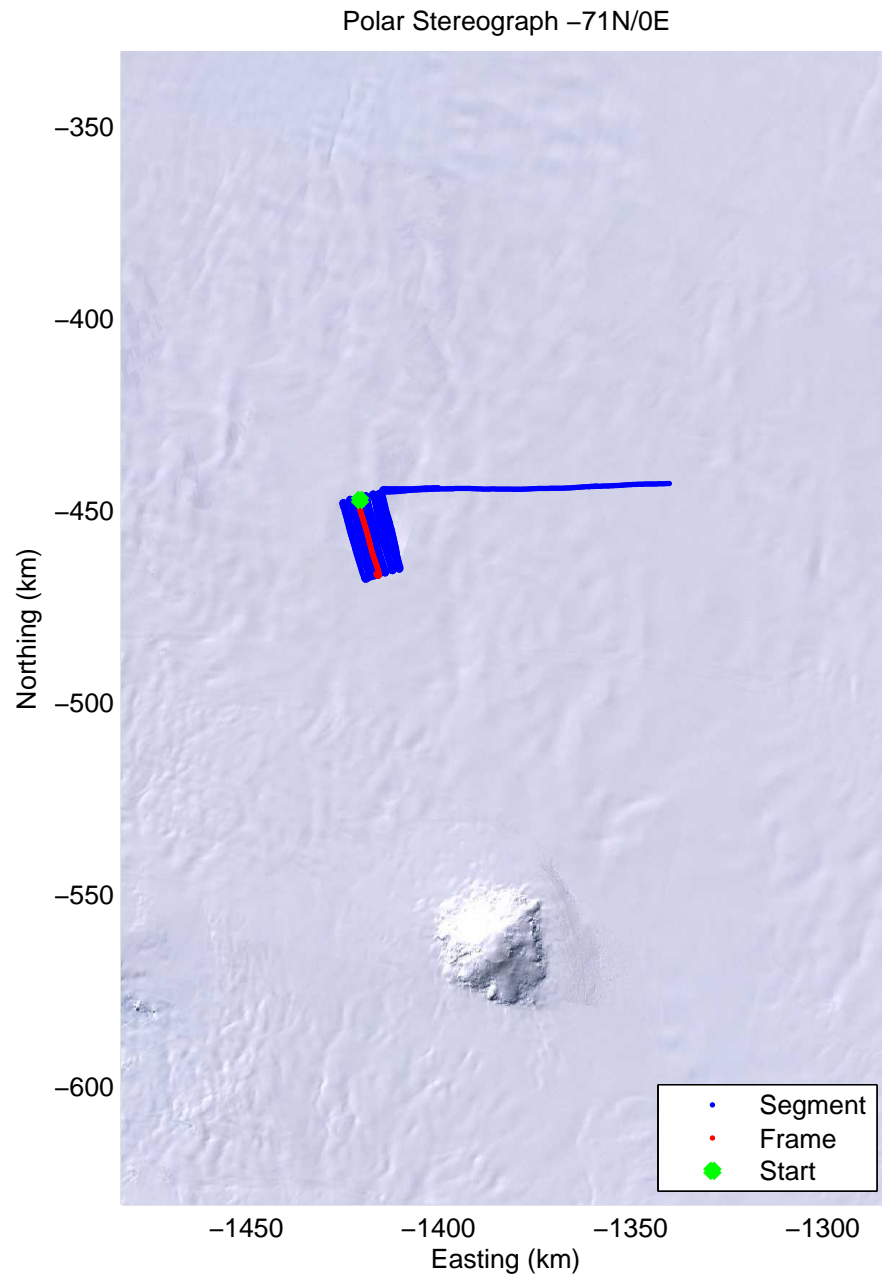

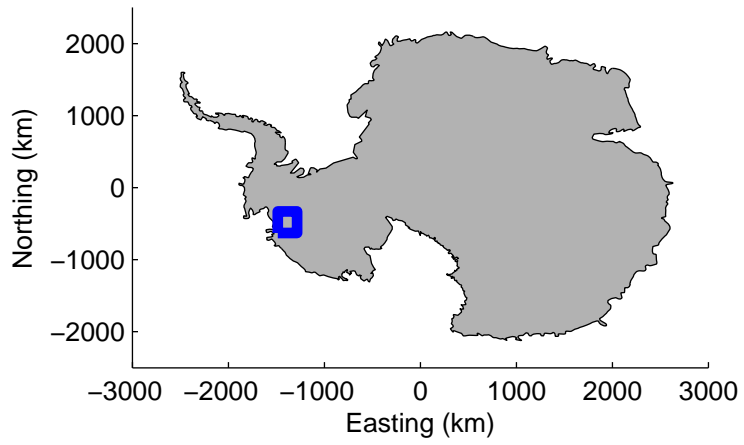


Data Frame ID: 20100103\_02\_010




Data Frame ID: 20100103\_02\_010

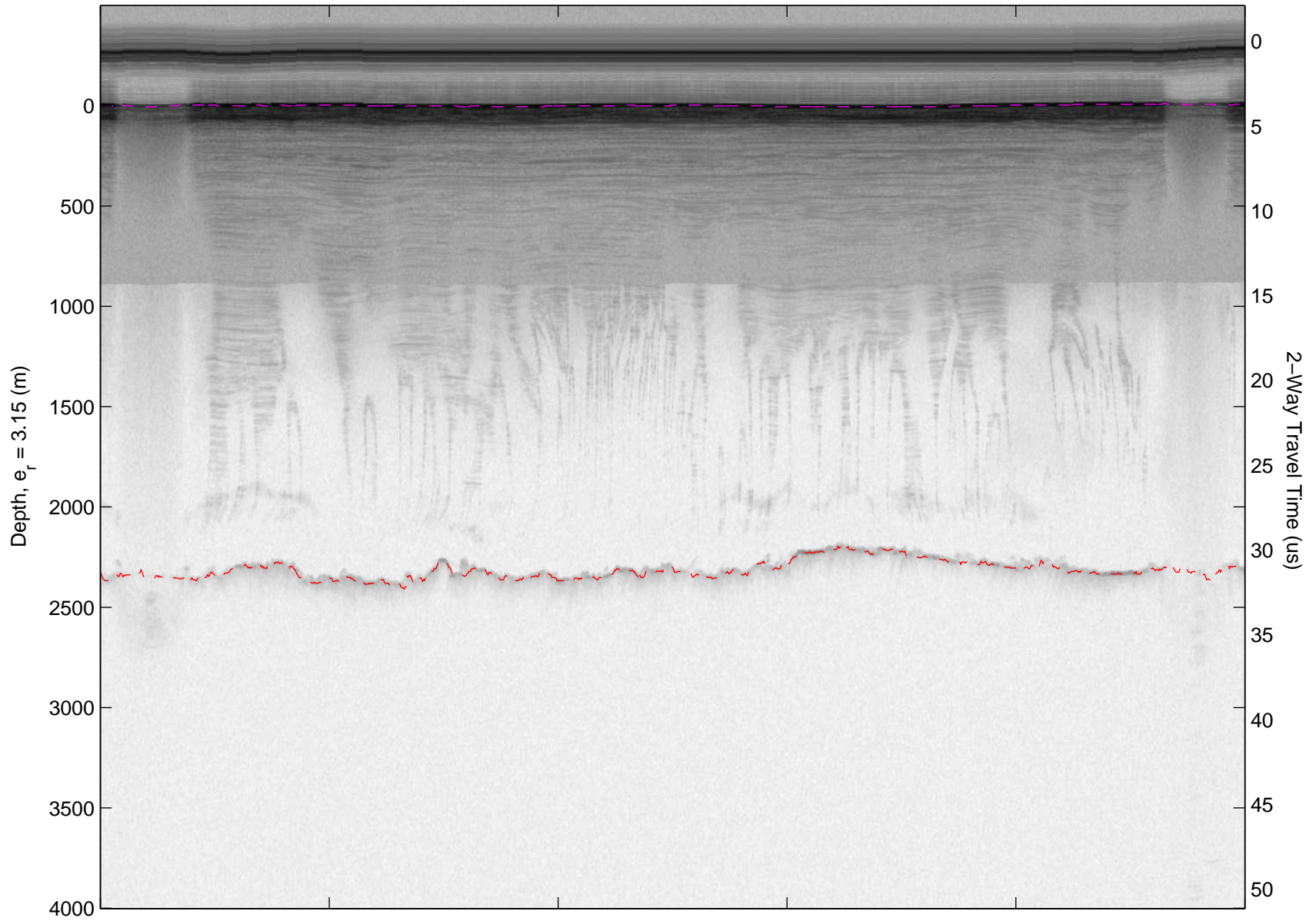




Data Frame ID: 20100103\_02\_011

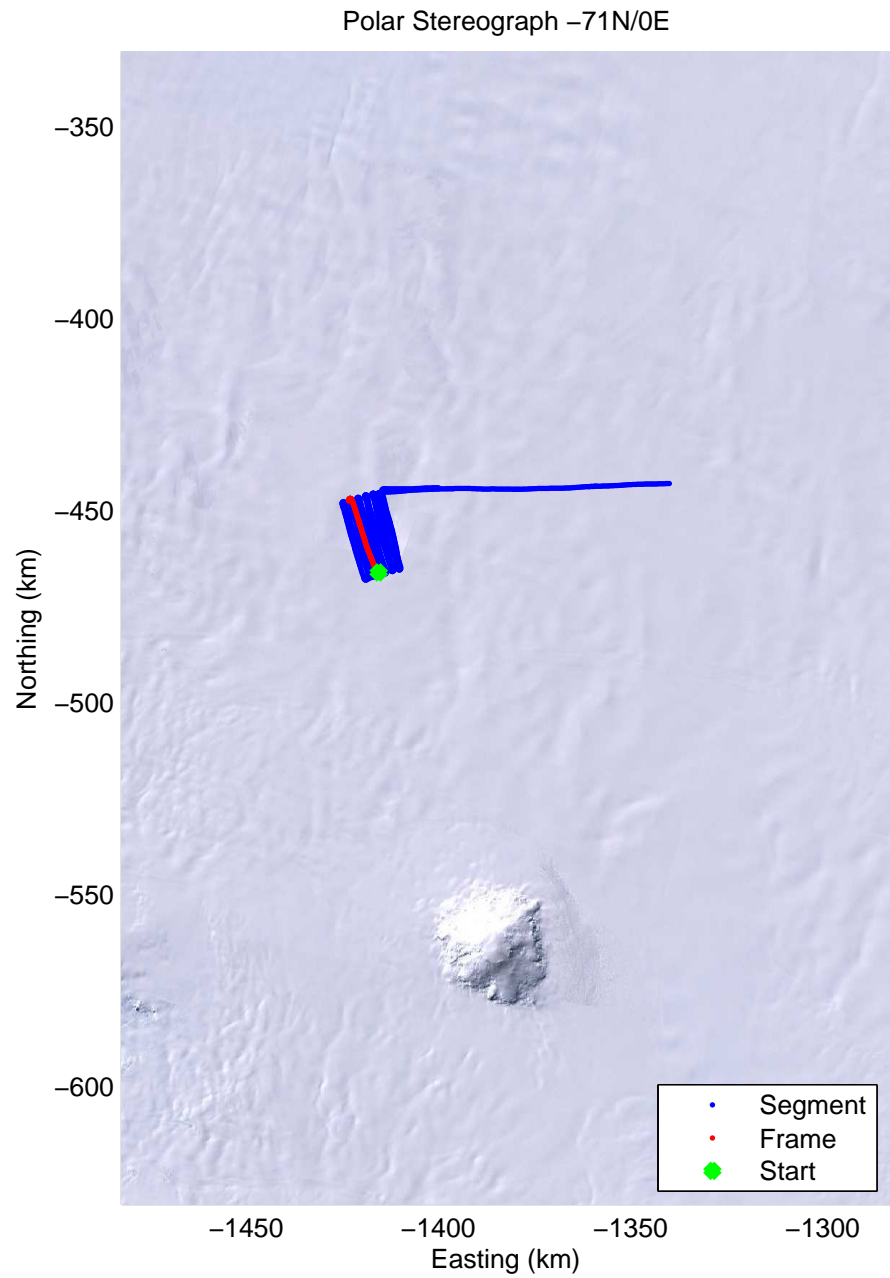
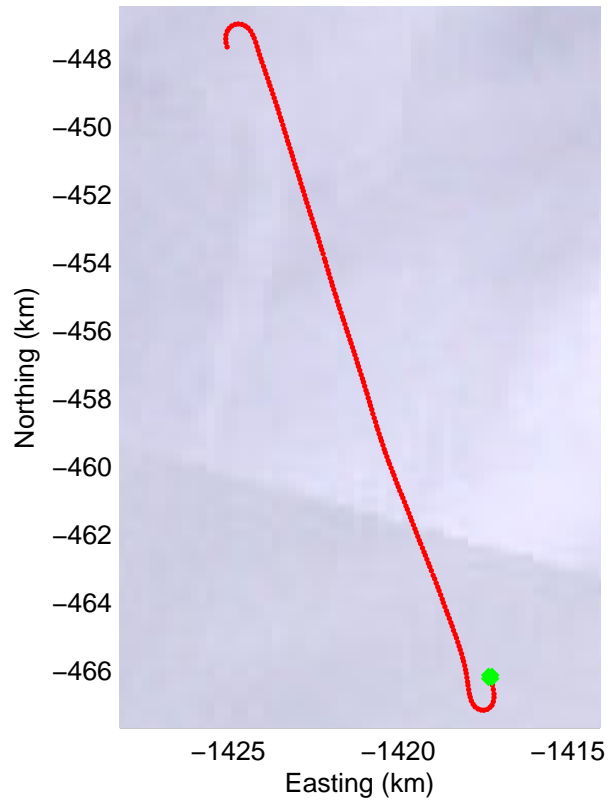
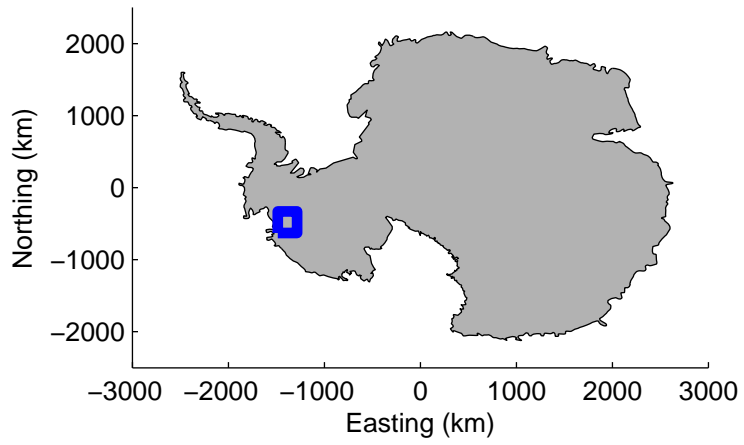


Data Frame ID: 20100103\_02\_011




Distance	Latitude	Longitude
0.00 km	76.339 S	107.461 W
4.77 km	76.332 S	107.559 W
9.53 km	76.332 S	107.739 W
14.30 km	76.330 S	107.920 W
19.05 km	76.329 S	108.100 W
23.81 km	76.322 S	108.214 W




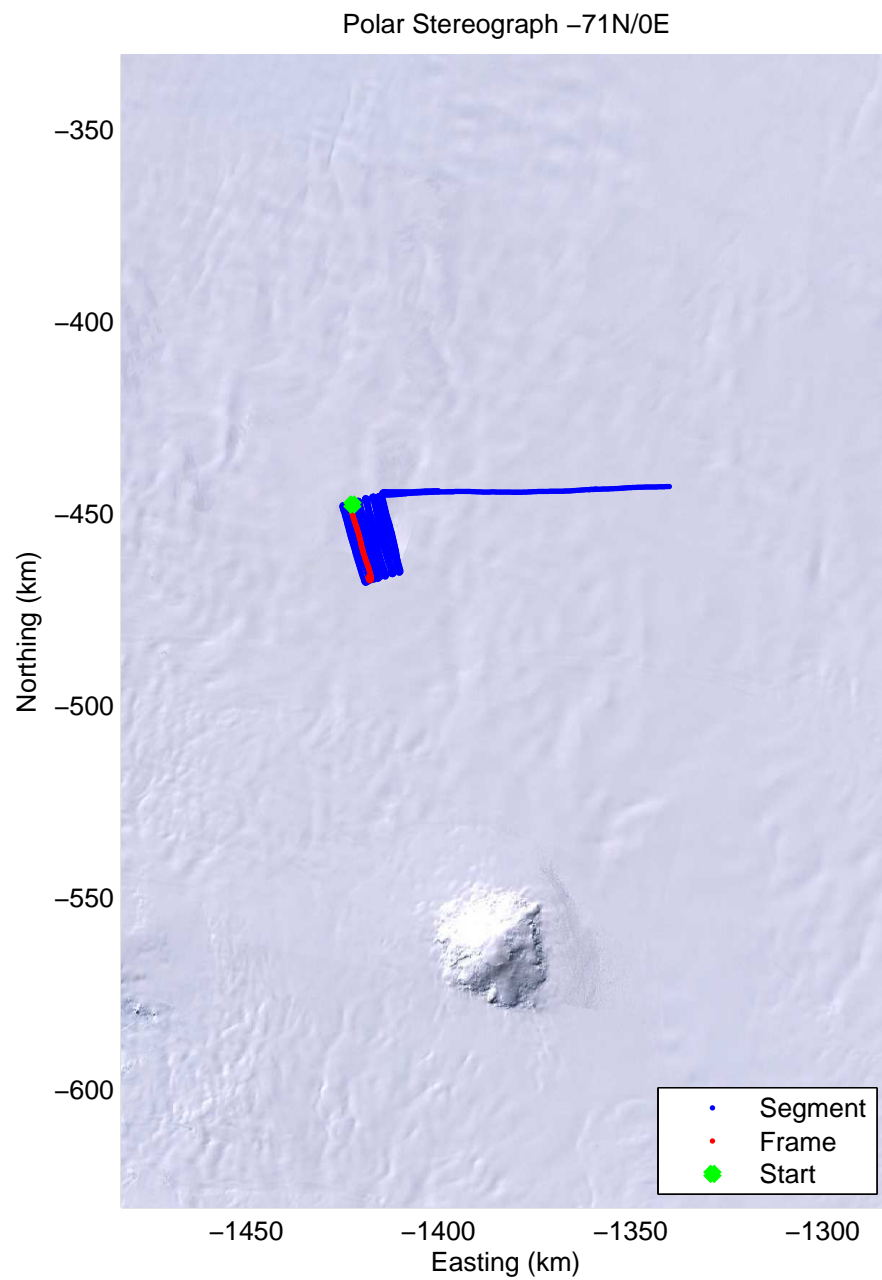
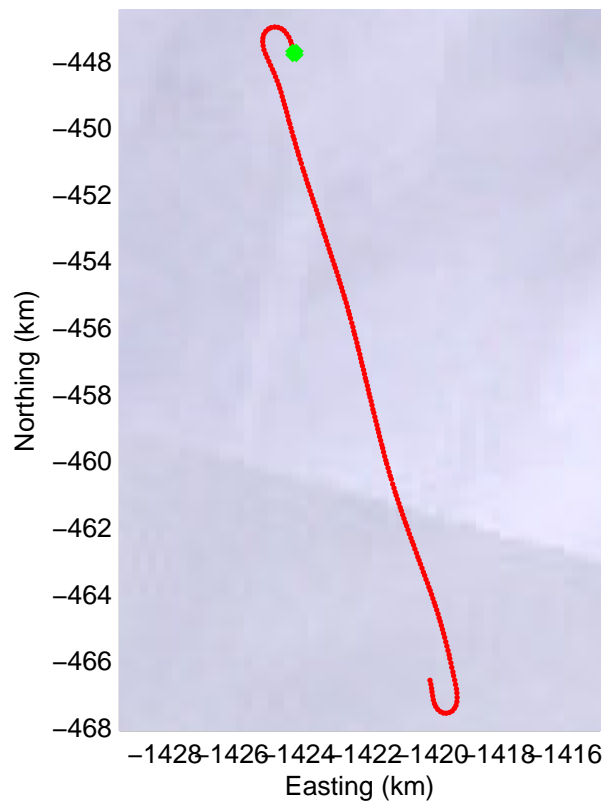
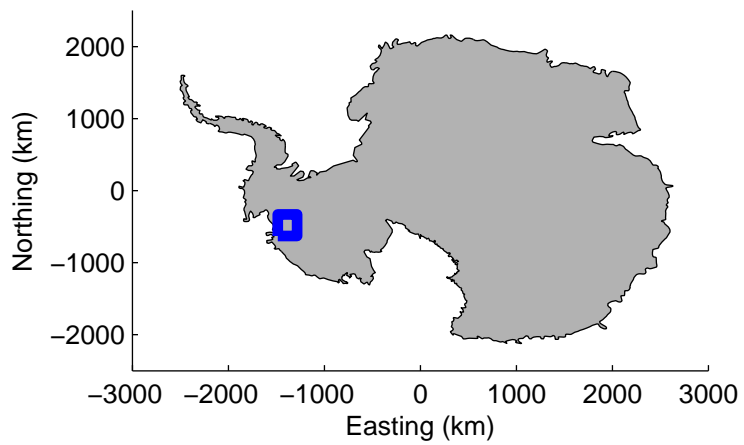


Data Frame ID: 20100103\_02\_012




Data Frame ID: 20100103\_02\_012



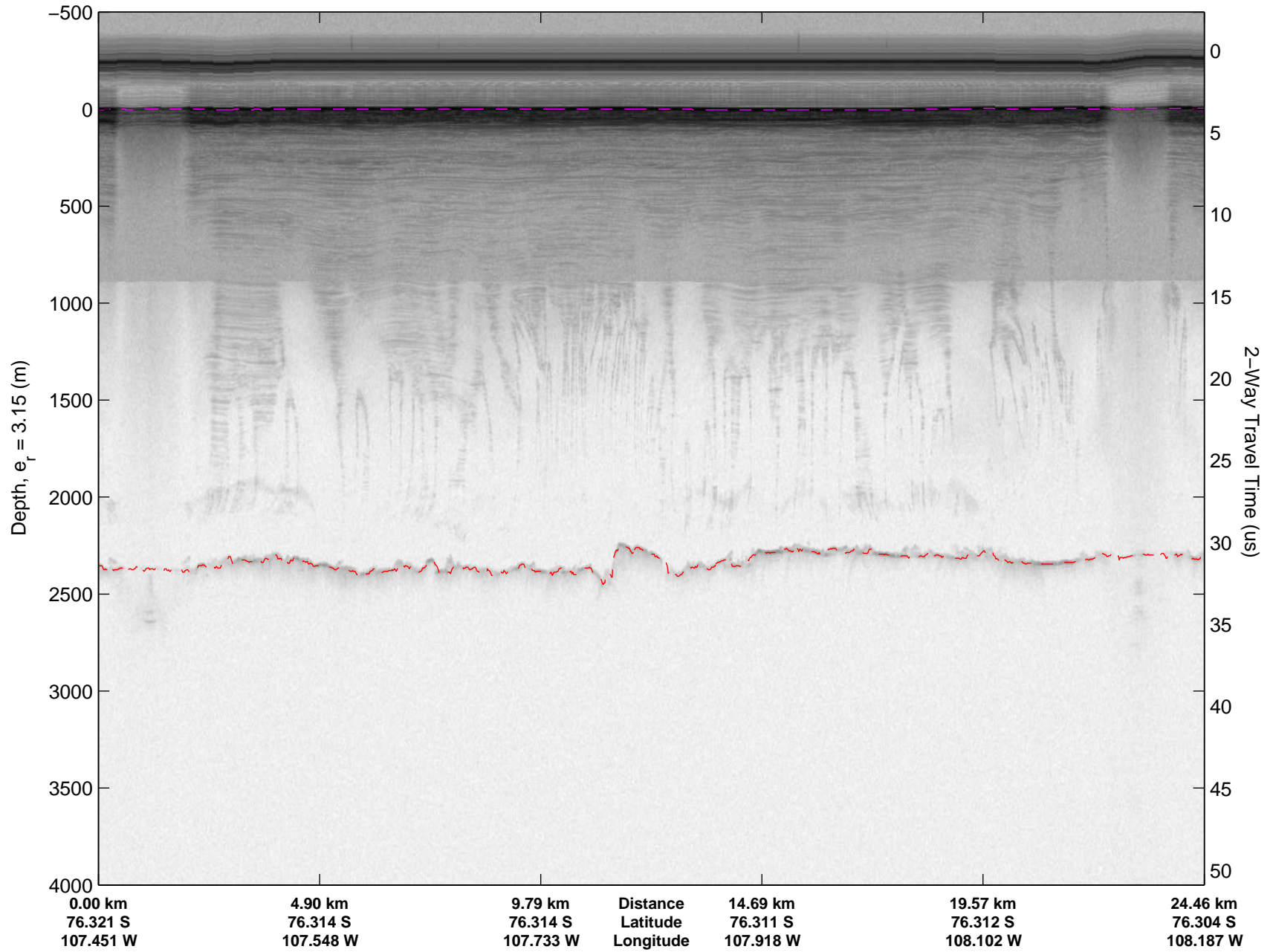


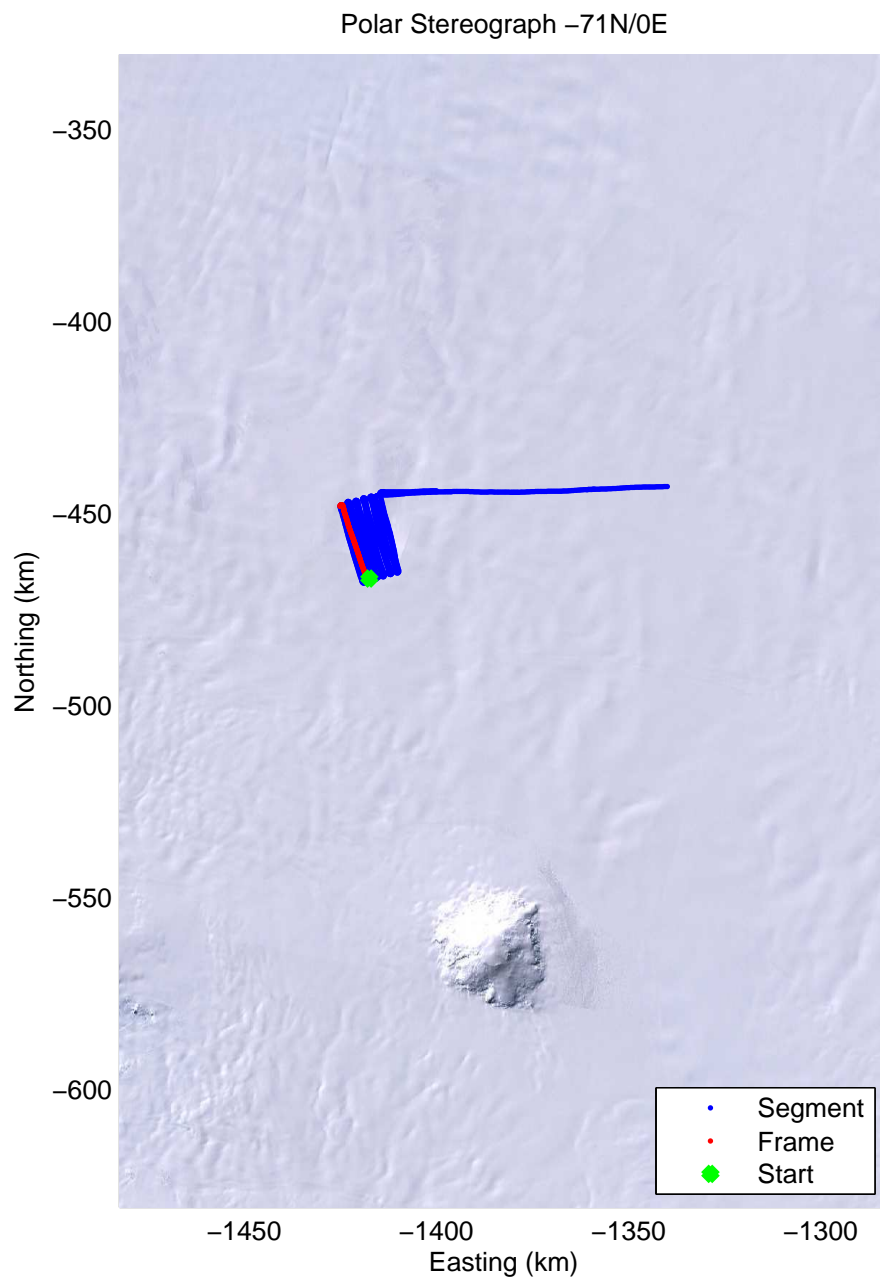

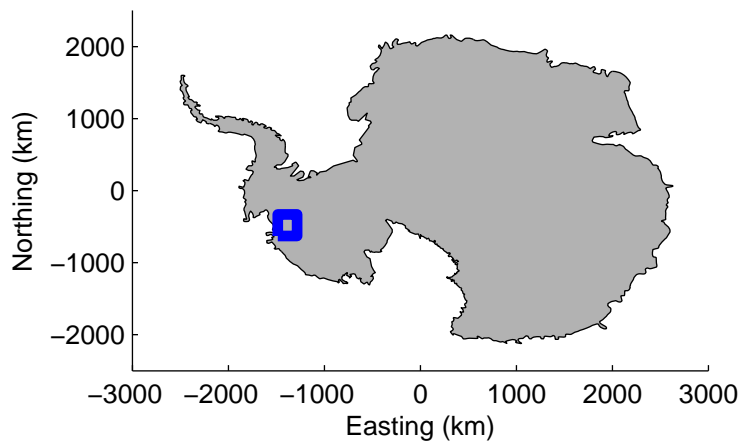
Data Frame ID: 20100103\_02\_013






Data Frame ID: 20100103\_02\_013




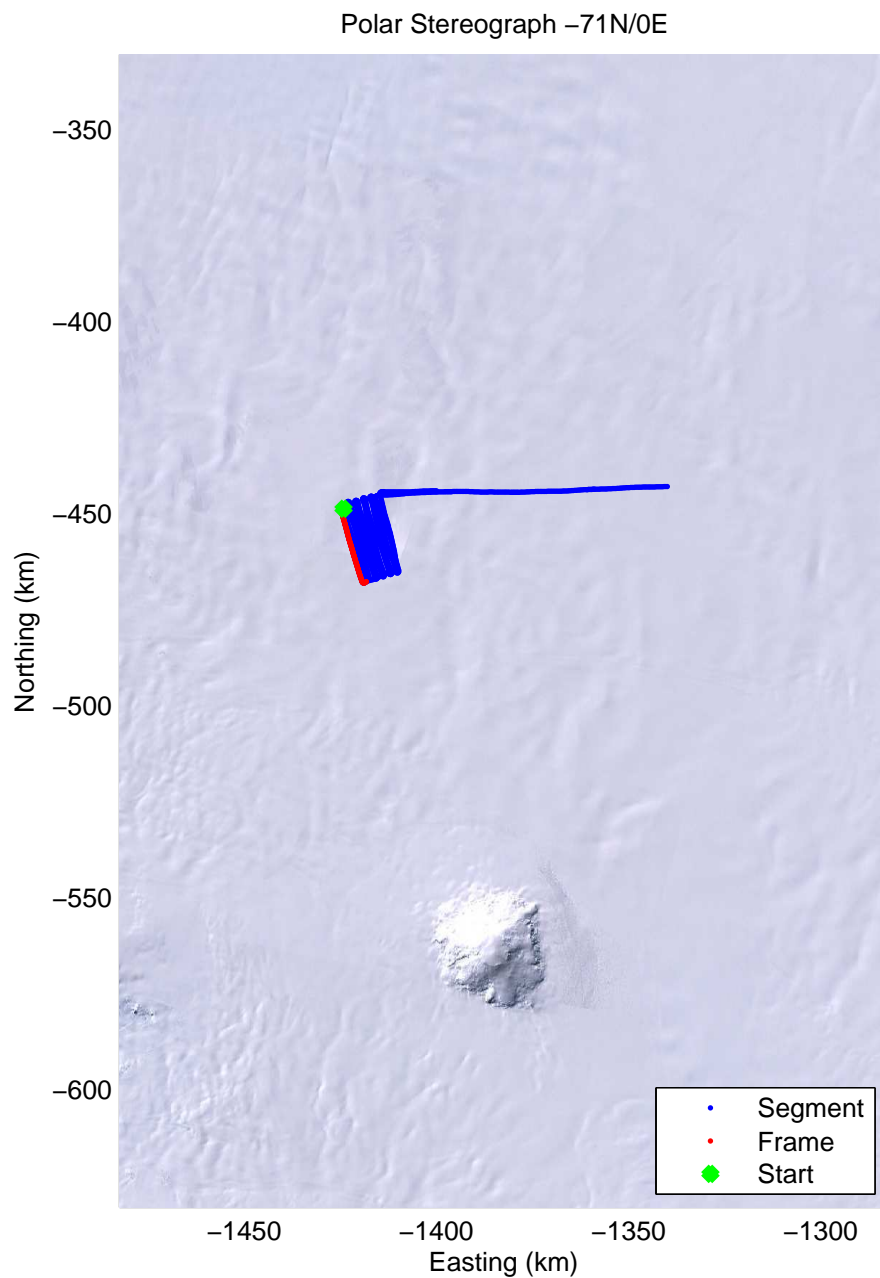
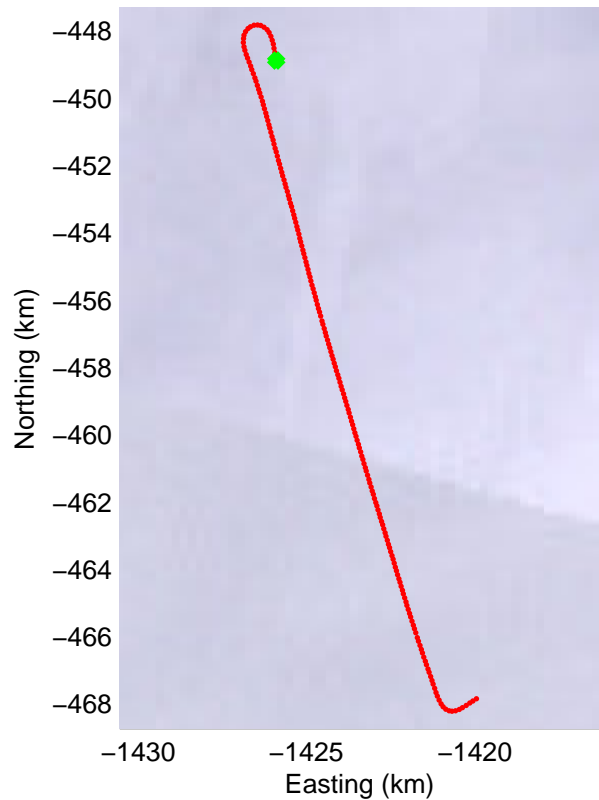
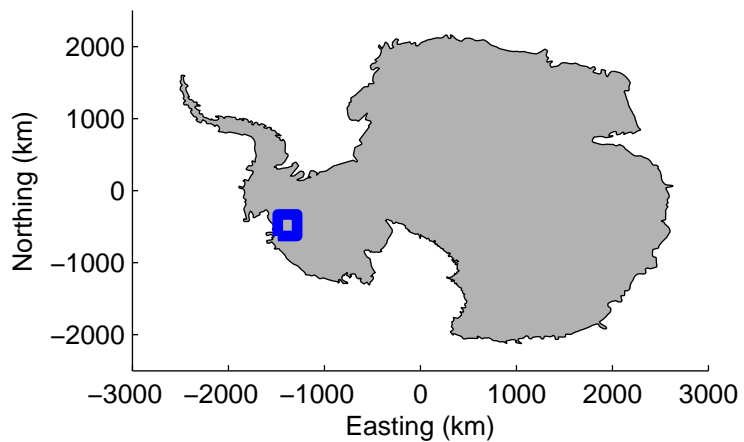


Data Frame ID: 20100103\_02\_014




Data Frame ID: 20100103\_02\_014



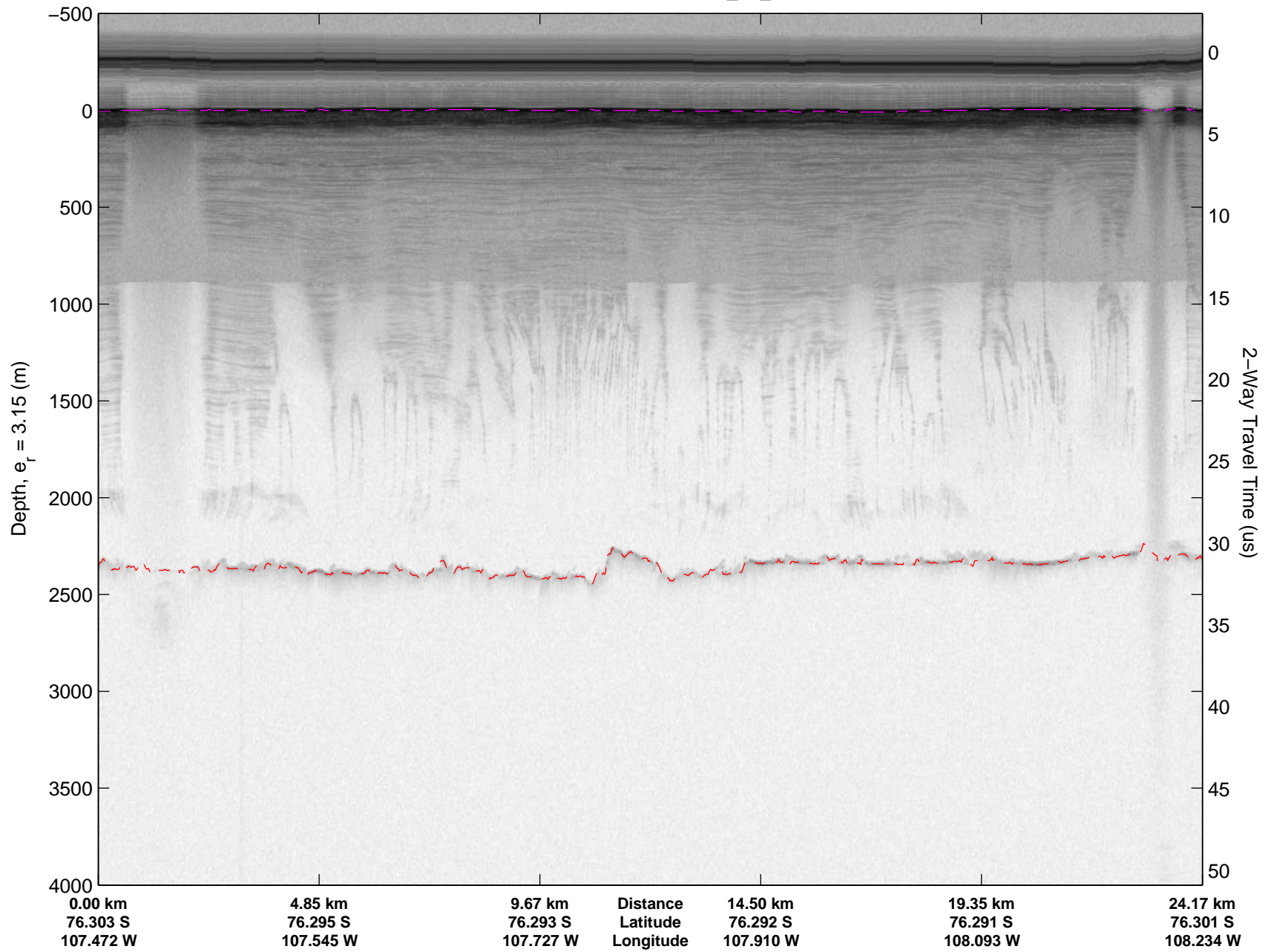


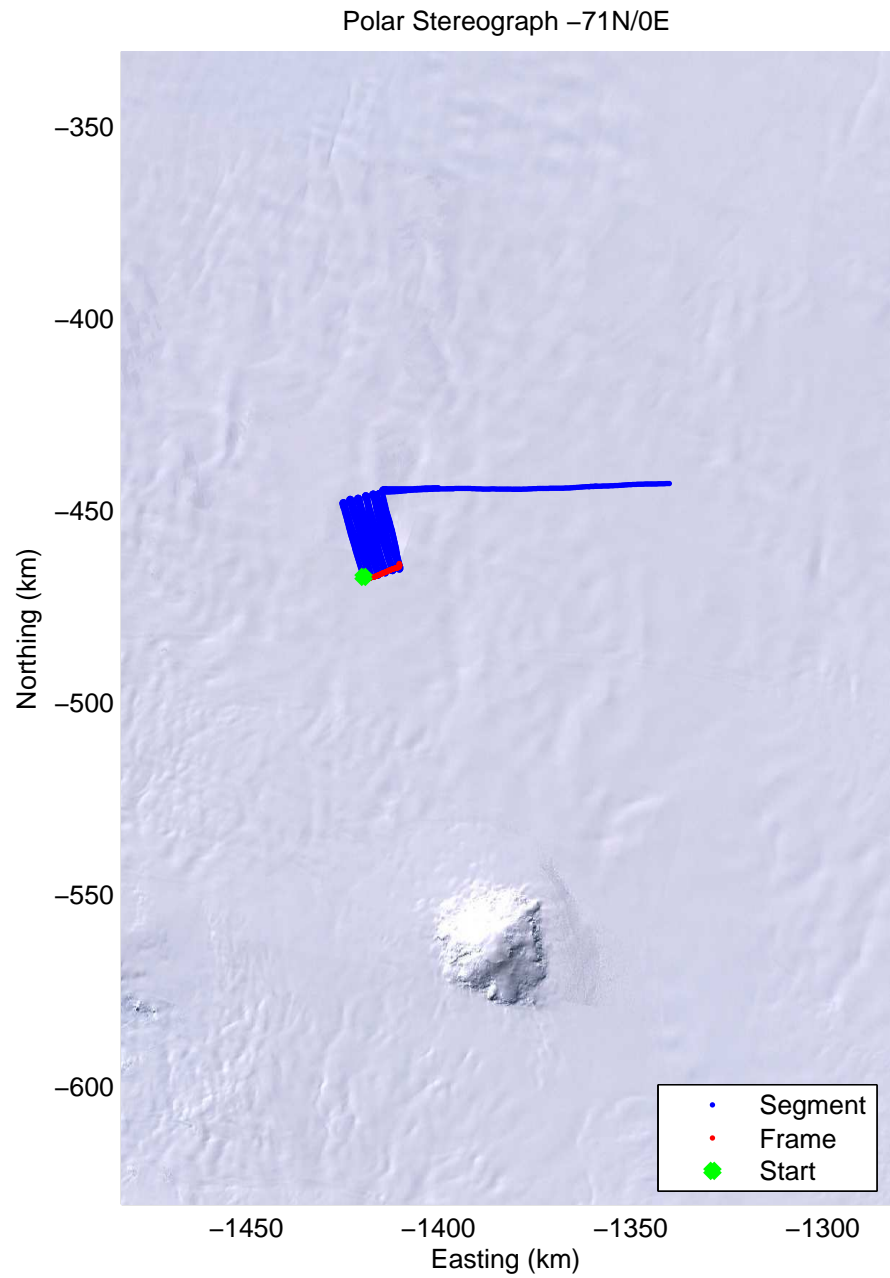

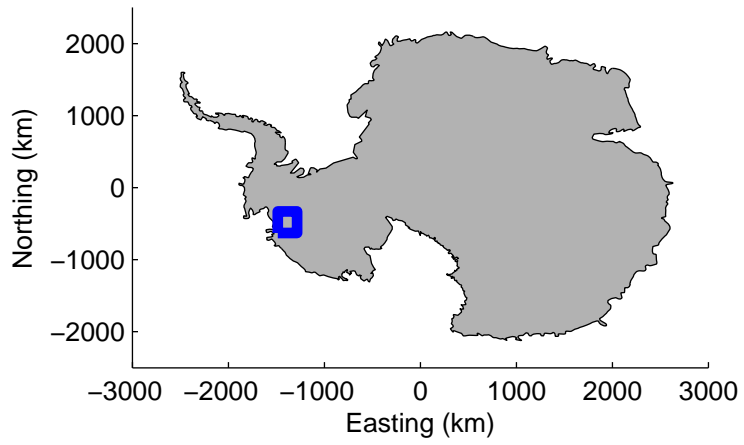


Data Frame ID: 20100103\_02\_015




Data Frame ID: 20100103\_02\_015






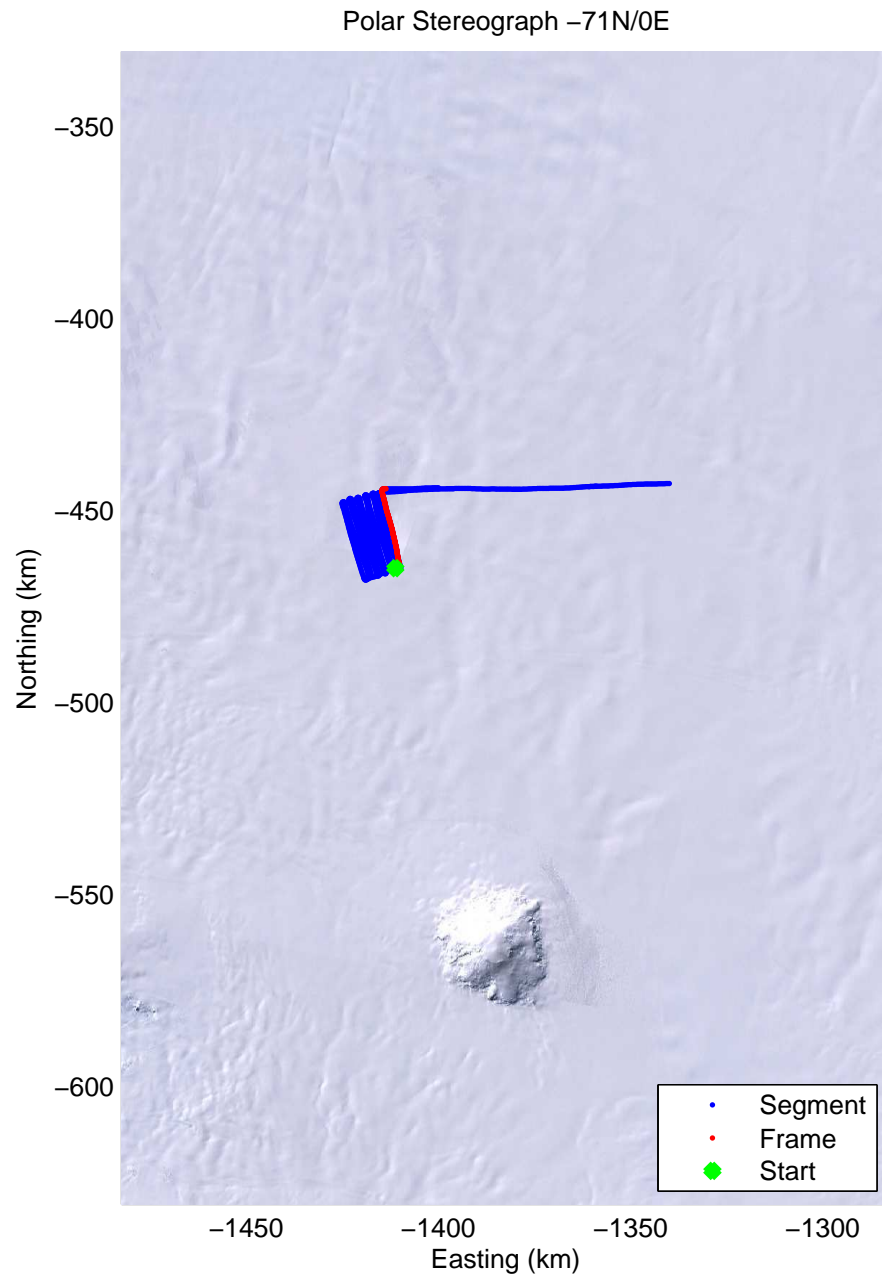

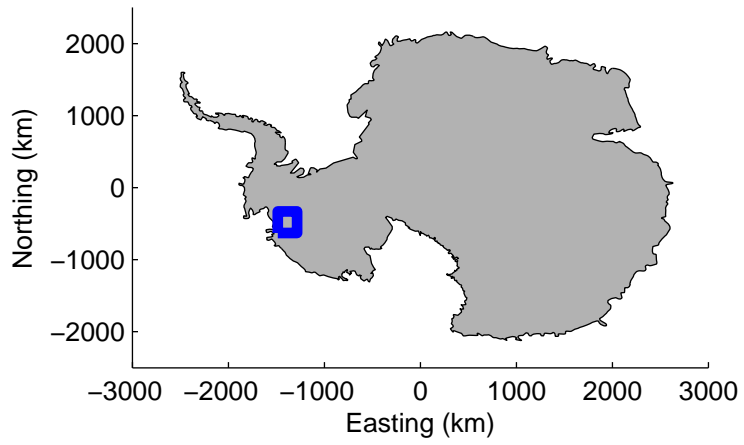
Data Frame ID: 20100103\_02\_016




Data Frame ID: 20100103\_02\_016






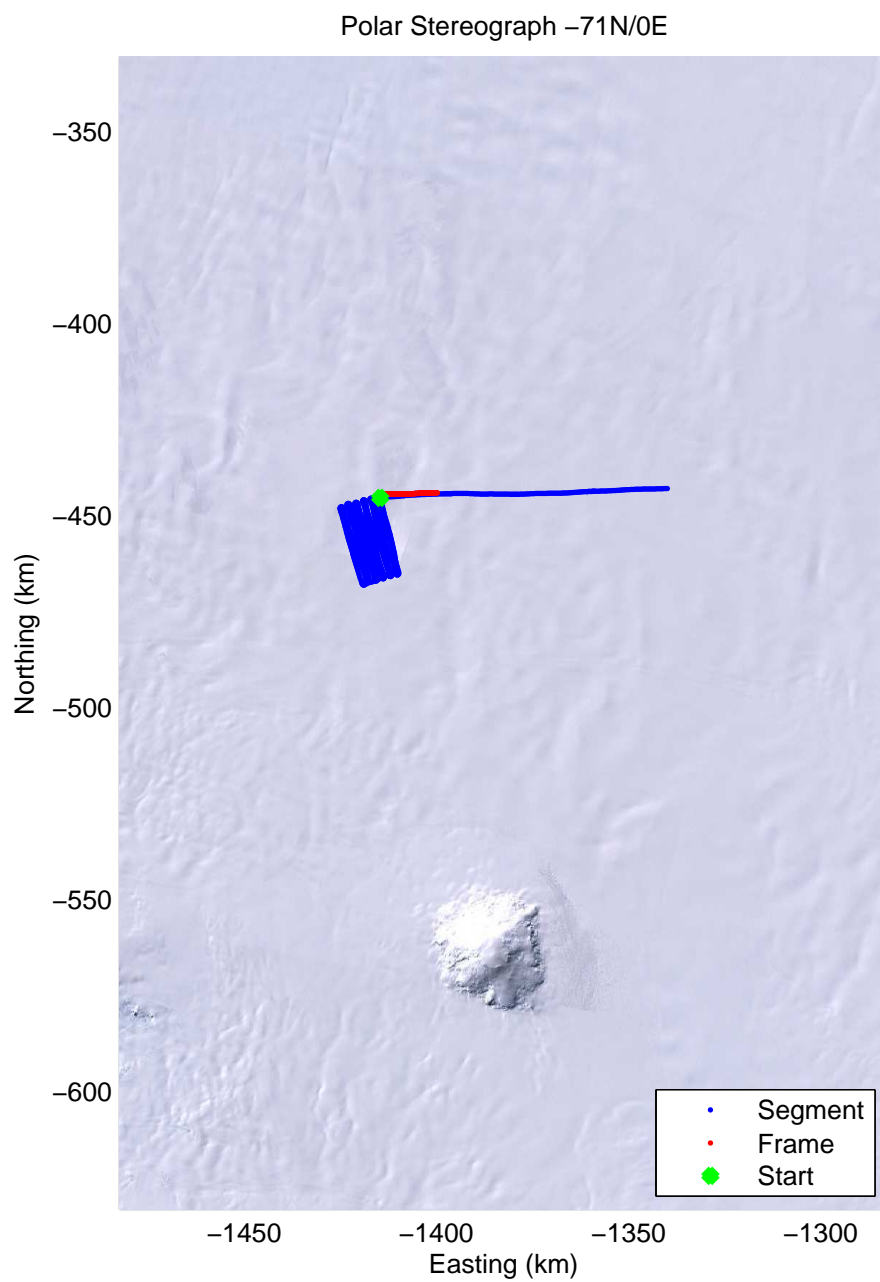

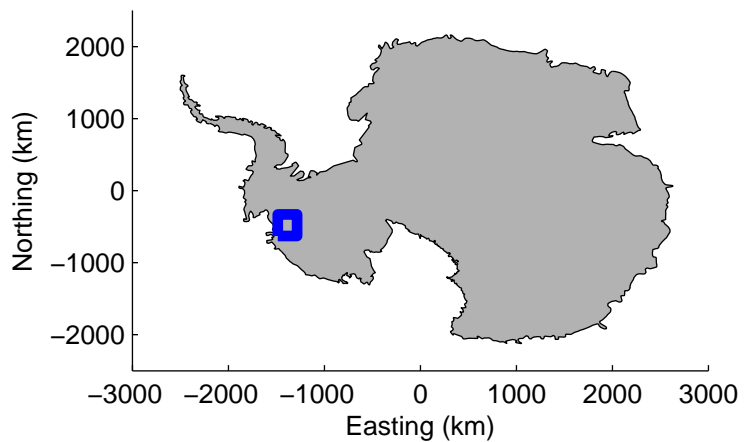


Data Frame ID: 20100103\_02\_017

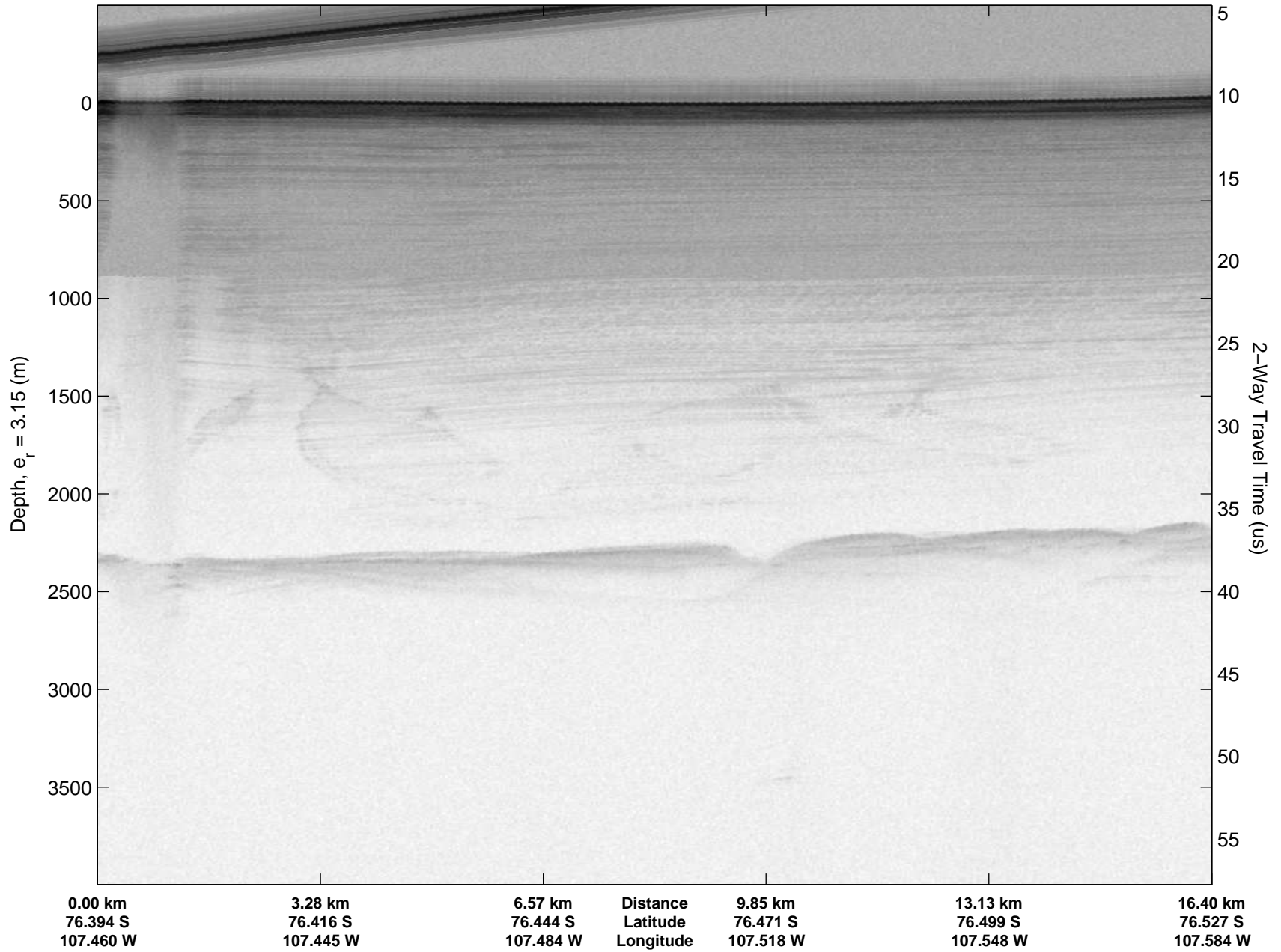


Data Frame ID: 20100103\_02\_017





Data Frame ID: 20100103\_02\_018





Data Frame ID: 20100103\_02\_018

